

May 2018



Records Search Report
Hudson Valley Regional Airport Site
18 Griffith Way
Town of Wappinger
Dutchess County, New York
NYSDEC Site# 314129

Prepared for:
COUNTY OF DUTCHESS
1626 Dutchess Turnpike
Poughkeepsie, New York 12603

Prepared by:

C.T. MALE ASSOCIATES
652 Route 299, Suite 204B
Highland, New York 12528
(845) 883-0964
FAX (845) 883-0965

C.T. Male Project No: 18.8090

**RECORDS SEARCH REPORT
HUDSON VALLEY REGIONAL AIRPORT
18 GRIFFITH WAY, WAPPINGER FALLS, NY**

TABLE OF CONTENTS

	<u>Page</u>
1.0 INTRODUCTION.....	3
1.1 Purpose	3
1.2 Scope of Work.....	3
1.4 Limitations and Exceptions of the Records Search Report	4
2.0 SITE DESCRIPTION.....	5
2.1 Site Location.....	5
2.2 Property/Business Owner	5
2.3 Current and Former Site Uses	5
2.4 Site Buildings and Structures	6
2.5 Site Operations	7
2.6 Site Utilities	8
2.7 Surrounding Land Uses	8
2.4 Administrative Orders for Site.....	8
3.0 INTERVIEWS / FACILITY PERSONNEL.....	9
3.1 Information from Current or Former Property Owner(s).....	9
3.2 Information from the Airport Director	9
3.3 Information from the Site Occupants.....	9
4.0 ENVIRONMENTAL RECORD SOURCES.....	10
4.1 State Solid Waste Facilities.....	10
4.2 State Hazardous Waste Sites	10
4.3 State Petroleum Bulk Storage (PBS) Tank and Chemical Bulk Storage (CBS) Facilities.....	11
4.4 Previous Environmental Site Investigations and Spills.....	11
4.5 Aerial Photographs/Historic USGS Topographic Maps.....	11
4.6 Sanborn Fire Insurance Maps.....	11
4.7 Freedom of Information Law (FOIL) Requests.....	11
4.8 Records Reviewed Provided by Hudson Valley Regional Airport, Dutchess County, NYSDEC and NYSDOH.....	12

**RECORDS SEARCH REPORT
HUDSON VALLEY REGIONAL AIRPORT
18 GRIFFITH WAY, WAPPINGER FALLS, NY**

TABLE OF CONTENTS

	<u>Page</u>
5.0 SITE RECONNAISSANCE	13
5.1 Conditions of the Reconnaissance	13
5.2 Site Drainage	13
5.3 Site Waste Profile.....	14
5.4 Observed Evidence of Potential or Known Site Contamination.....	15
5.5 Facility Permits	15
6.0 CONCLUSIONS AND RECOMMENDATIONS.....	17
6.1 Conclusions	17
6.2 Recommendation for Areas of Concern.....	18
7.0 CERTIFICATION.....	19
8.0 REFERENCES	20

LIST OF APPENDICES

- APPENDIX A: Figures/Maps
- APPENDIX B: Site Visit Photographs
- APPENDIX C: Environmental Database Report
- APPENDIX D: Records Reviewed

1.0 INTRODUCTION

This report presents the findings of a Records Search conducted by C.T. Male Associates Engineering, Surveying, Architecture & Landscape Architecture, D.P.C. (C.T. Male) at the Hudson Valley Regional Airport (the "Site") which is located in the Town of Wappinger, Dutchess County, New York.

This Records Search has been performed pursuant to a New York State Department of Environmental Conservation (NYSDEC) Order on Consent and Administrative Settlement, dated March 28, 2018 and in accordance with the NYDEC, Division of Environmental Remediation's, Technical Guidance for Site Investigation and Remediation (DER-10), Section 3.12 and Appendix 3A.

1.1 Purpose

The purpose of this Records Search was to reasonably identify any areas of concern (AOCs) on the property in accordance with NYSDEC DER-10. An AOC is defined in DER-10 as: "any existing or former location at a Site where contaminants are known or suspected to have been discharged, which is considered a source area. These include locations where contaminants were generated, manufactured, refined, transported, stored, handled, treated, disposed or where they have or may have migrated." The identification of AOCs related to potential Per & Polyfluoroalkyl Substances (PFAS) contamination was the primary focus of the Records Search. However, this report also includes information and records related to previously identified AOCs which were investigated and remediated in the past under management/oversight by the NYSDEC, NYSDOH and Dutchess County DOH.

1.2 Scope of Work

This Records Search consisted of the following scope of work:

- Site reconnaissance, including a walkthrough of the Site buildings and Site grounds to identify areas of potential environmental concern;
- Interviews with Site representatives knowledgeable of current and former Site operations;
- Review of municipal property records and information provided by local government agencies;
- Review of historical information and documents;

- Review of federal and state agency database information for the Site and neighboring properties to identify potential concerns that could adversely affect the environmental conditions at the Site; and
- Preparation of a report documenting the findings of the search.

1.4 Limitations and Exceptions of the Records Search Report

The information presented in this report is limited to the search conducted as described in the referenced DER-10 guidelines. The findings of this search are based on the data and information reviewed, and observations and conditions that existed on the date and time of the Site visit. Specific limitations included the following:

- Access Limitations: None, except to the interior portions of approximately 20 small hanger/storage spaces located on the north-central portion of the Site. These small spaces are owned by the County and leased to private parties.
- Physical Obstructions to Observations: None, however the roofs of buildings on-site were not accessed as part of this records research.
- Outstanding Information Requests: None
- Historical Data Source Failure: None
- Other: The information presented in the report is based on information gathered. Information provided by Site contacts and local, State and County officials known to be responsible for regulating and enforcing Site area environmental conditions was utilized. The accuracy of the information included is, therefore, dependent upon the accuracy of the information provided.

2.0 SITE DESCRIPTION

2.1 Site Location

The subject Site is located at 18 Griffith Way in the Town of Wappinger, Dutchess County, New York. The subject Site was identified on the Town of Wappinger tax map as a tax parcel with section/lot/block number 135689-6259-03-225301-0000. The following Site maps are located in Appendix A: Figure 1 - Site and Surrounding Area Map; Figure 2 - Areas of Concern; Figure 3 - AAG Hangars (AOC).

2.2 Property/Business Owner

Hudson Valley Regional Airport (POU), a publicly-owned, public-use, General Aviation facility, serves the aviation needs of Dutchess County, metropolitan New York City area, and the southeastern region of New York State. According to assessment records, the current property owner for parcel located at 18 Griffith Way, with tax map number 135689-6259-03-225301-0000 is Dutchess County.

2.3 Current and Former Site Uses

The current Site use is as an airport. The Site is a regional airport known as Hudson Valley Regional Airport. Based on the historical aerial photographs, the Site was developed as an airport between 1936 and 1940. The Site has undergone several developments since 1940, such as a runway extension, and the addition of hangers and service buildings. Prior to being developed, the Site appears to have been used for agricultural purposes.

The following was taken from website - [www.dutchessny.gov, Departments, Hudson Valley Regional Airport, History of the Airport:](http://www.dutchessny.gov/Departments/HudsonValleyRegionalAirport/HistoryoftheAirport)

<http://www.dutchessny.gov/CountyGov/Departments/Airport/ARAboutUs.htm#history>

“The field was established in the 1930s by the United States Department of Commerce, primarily as an emergency field to cover mail runs between metropolitan areas along the east coast. Colonial Airlines, one of the original air mail contractors, was one of the earliest tenants at the field.

At the start of World War II the field was taken over by the Army Air Corps. It functioned as a satellite base to Stewart Airfield. A control tower was added and its main use was to function as a training field for West Point cadets.

On April 4, 1947 the field was deeded to Dutchess County by the War Assets Administration under provisions of the Surplus Property Act of 1944. The county paid \$1 and agreed to keep the field open to aviation.”

The following was taken from website – Dutchessny.gov, Departments, Hudson Valley Regional Airport, Airport Master Plan:

<http://www.dutchessny.gov/CountyGov/Departments/Airport/5884.htm>

“Following the acquisition (in 1947), several individuals who pursued limited development managed the airport under contract. In 1975, the Dutchess County Department of Aviation was created and a Commissioner was appointed to oversee the airport. Consequently, at Hudson Valley Regional Airport, the local county government is responsible for developing, managing and maintaining the airport in accordance with federal standards, and for planning the details of future airport development.

Airlines had been servicing the Hudson Valley Regional Airport since the early 1960’s. Continental Express (CommutAir) was the only carrier operating at Dutchess in the latter 1990’s, enplaning approximately 6,000 passengers per year. The air carrier made a decision to discontinue air service in mid-summer 2001. The airport currently is not seeking an air carrier to replace CommutAir in view of the trend in declining enplanement levels at the airport over the past decade.”

2.4 Site Buildings and Structures

The facilities at the Hudson Valley Regional Airport are composed of a terminal building, the terminal apron and general aviation parking aprons, support buildings (FAA offices, Maintenance, former Richmor Aviation office, Airport Rescue and Firefighting), airport parking for both public and employees, and several aircraft storage hangars (T-Hangar, AAG Conventional Hangar, former Richmor Hangar, Civil Air Patrol Hangar, Whitefield Conventional Hangar, Frank Reiss Conventional Hanger).

The Hudson Valley Regional Airport is equipped with a three-runway system, with runways designated 6-24, 7-25, and 15-33. Runway 7-25 is a turf runway, which runs parallel to Runway 6-24.

2.5 Site Operations

The Site has several tenants that lease hangars and utilize the airport for helicopter and airplane flights for private clients or personal use. The Federal Aviation Administration (FAA) regulates and outlines criteria for which the airport needs to operate. These regulations and outlines include the following areas: facility requirements for airfield, terminal and general aviation area, runways and taxiways, land, instrumentation and lighting, general aviation requirements, fuel storage, and aircraft rescue and firefighting facilities (ARFF).

As stated in the Airport's Master Plan, the Federal Aviation Regulation Part 139.315 establishes a system of indexing airports that are regularly served by scheduled commuter aircraft. The overall length of the aircraft having five or more daily departures determines the airports ARFF index. The Hudson Valley Regional Airport operates as an Index A facility. The minimum rescue and firefighting equipment and agents required for Index A are as follows:

- The airport must have one vehicle carrying at least 500 pounds of sodium-based dry chemical or halon 1211;
- Or alternatively, 450 pounds of potassium-based dry chemical and water with a commensurate quantity of aqueous film forming foam (AFFF) agent to total 100 gallons, for simultaneous dry chemical and AFFF application.

The ARFF vehicle at the airport currently meets the Federal Aviation Regulation Part 139, and has the capability of AFFF application.

In addition to the requirement of having an ARFF vehicle on-site which uses AFFF, the Federal Aviation Regulations also state that this ARFF vehicle must be tested annually to ensure that the vehicle is working properly and that the amount and the chemical composition of the AFFF is up to the required standards. Some of the records obtained from Dutchess County reflect that the personnel at the airport complete annual fire truck and foam application testing, and maintain records of the measurements of that testing. In interviews with the Airport Director and the fire fighters at the airport, the testing of the AFFF application was and is completed at either the North or South end of runway 15-33. Typically one to two 5-gallon buckets of AFFF were applied during the testing. In 2009-2010, the airport switched the type of AFFF used in the fire truck. The AFFF products now used are Ansulite 3% (AFC-3A) and Chemguard C301MS. The safety data sheets for these two

chemicals are found in appendix D. The AFFF used after 2009 may not contain the PFAS compounds based on a review of the material safety data sheets; however, there are proprietary compounds listed, which may contain the compounds of concern.

2.6 Site Utilities

The Site is served with gas and electricity by Central Hudson Gas and Electric. Water and sewer for the Site is through the use of private wells and septic systems.

2.7 Surrounding Land Uses

The surrounding land uses, as identified during the site visit, are described as follows: The areas surrounding the airport to the North, South, East and West is a mix of residential and light industrial/commercial properties.

2.4 Administrative Orders for Site

By letter dated September 15, 2017, NYSDEC informed Dutchess County that NYSDEC had classified the Site as a P-site based on the detection of PFAS compounds in a water supply well located on the Site and in nearby water supply wells. The water samples were collected by the New York State Department of Health (NYSDOH). The letter also stated that an investigation was required to be conducted in accordance with NYSDEC's technical requirements for Site Characterization. On March 28, 2018, Dutchess County entered into Order on Consent and Administrative Settlement (Order) with the NYDEC regarding the Site. The NYSDEC letter, the results of the NYSDOH sampling and the Order are included as Exhibit 1.

3.0 INTERVIEWS / FACILITY PERSONNEL

Site personnel were interviewed by C.T. Male on the day of the site visit, March 9, 2018, and at other times during the research process.

3.1 Information from Current or Former Property Owner(s)

Mr. David Whalen, Deputy Commissioner, Dutchess County Department of Public Works, provided information as to reports from the balefill waste management facility on-site, and NYSDOH sampling of wells on and off-site at the airport.

3.2 Information from the Airport Director

Mr. Jeff Durand, Director of Aviation, Hudson Valley Regional Airport, was present during the site visit and provided a tour of the Airport grounds and buildings that were accessible. Mr. Durand pointed out the locations of groundwater wells on-site, septic systems, storm water outfalls, aboveground storage tanks, closed landfills on-site, previous subsurface investigation areas for the Former IBM hangar and Former Flagship hangar, as well as the current POET water treatment system located in the current AAG hangar boiler room.

3.3 Information from the Site Occupants

Mr. David Heinzinger, Associated Airline Group (AAG) Buildings Operations Manager, was present during the site visit of the AAG hangar (former Flagship hangar) and the area of the Site between the two current AAG hangars. This portion of the Site has an air sparging/soil vapor extraction system installed during previous investigations.

4.0 ENVIRONMENTAL RECORD SOURCES

As part of the Records Search, federal and state environmental databases were reviewed to determine if the Site or nearby surrounding properties are listed on these databases. C.T. Male utilized an environmental database report prepared by Environmental Data Resources, Inc. (EDR), and also reviewed NYSDEC and EPA databases. A copy of the EDR database report is included in Appendix C.

4.1 State Solid Waste Facilities

The subject Site was listed on the State solid waste facility list. There are two solid waste facilities reported on-site. These two NYSDEC sites are:

- 314022, Class N (no further action at this time), Hudson Valley Regional Airport Landfill, approx. 30 acres in size, used for mixed municipal waste, operated between 1968 and 1972. NYSDEC has investigated this landfill, and it is currently in Operation Maintenance and Monitoring (OM&M) stage with groundwater monitoring.
- 314023, Class N (no further action at this time), Hudson Valley Regional Airport Balefill, 2.25 acre site, used for disposal of baled refuse between 1976 and 1977. Groundwater monitoring and site inspections are currently being conducted on a semi-annual basis.

4.2 State Hazardous Waste Sites

The subject Site was listed on the State's Site Remediation Database.

- 314078, Class 4 (Properly closed but requires continued site management), Hudson Valley Regional Airport Hangar Facility. Former IBM Hanger. Release spent solvents through floor drain and overflow of septic system. Septic tank, AST and two UST industrial waste storage tanks were removed. During the remedial investigation, chlorinated solvents were detected in the groundwater above NYSDEC standards.
- 314101, Class 2 (Site represents a significant threat to public health and environment), Flagship Airlines Hanger (Command Airways former hanger). Work included investigations of leaking heating oil tank and the release of spent solvents from storage tanks and overflows. The facility was

used for washing aircraft. During the remedial investigation, chlorinated solvents were detected in the groundwater above NYSDEC standards.

4.3 State Petroleum Bulk Storage (PBS) Tank and Chemical Bulk Storage (CBS) Facilities

There are several above ground and underground storage tanks located at the Site. A complete list of tanks, along with the current State PBS registration is included in Appendix D.

4.4 Previous Environmental Site Investigations and Spills

There have been various environmental site investigations completed at the Site due to past spills and NYSDEC inactive hazardous waste sites being located on the Site. The documents pertaining to these investigations are included in Appendix D.

One spill of note was the Exxon Mobile gasoline cargo truck that overturned on Jackson Road, releasing approximately 12,500 gallons of gasoline to the ground surface. The spill occurred on property owned by Hudson Valley Regional Airport. The NYSDEC assigned spill number #0402678 to the incident. During the response to this incident the ARFF team used AFFF at the spill site. Documentation regarding the spill incident and the follow up subsurface investigation are found in Appendix D.

4.5 Aerial Photographs/Historic USGS Topographic Maps

Aerial photographs were reviewed from the Dutchess County GIS website for the following years 1936, 1940, 1955, 1970, 1980, 1990, 1995, 2000, 2004, 2009, 2013, 2014 and 2016. Aerial photographs of the Site are provided in Appendix D.

4.6 Sanborn Fire Insurance Maps

There were no reported Sanborn Fire Insurance Maps covering the Site location.

4.7 Freedom of Information Law (FOIL) Requests

A Freedom of Information Law (FOIL) request was submitted to the Town of Wappinger Assessor, NYSDEC, NYSDOH, and Dutchess County Department of Health. In response to the FOIL requests, records were received from NYSDEC, NYSDOH, and Dutchess County Department of Health. The lists of documents received are provided in Appendix D. Property assessment records were reviewed on-line from Landmax Data Systems and the Dutchess County Property Card was

obtained from online Dutchess County records. Records of communication in regards to the FOILs are included in Appendix D.

4.8 Records Reviewed Provided by Hudson Valley Regional Airport, Dutchess County, NYSDEC and NYSDOH

A list of 94 documents that were provided to C.T. Male as part of the records research report process are included in Appendix D. Each document is listed by title along with a brief summary of the document.

5.0 SITE RECONNAISSANCE

5.1 Conditions of the Reconnaissance

5.1.1 Areas Observed

The Site and surrounding areas were observed by driving the airport grounds, stopping at several hangars and walking the interior and exterior of the buildings. Photographs taken during the site visit are included in Appendix B.

5.1.2 Limiting Conditions

The limiting condition was that we were not able to access all of the buildings on the Site. The privately controlled hangars are secured by individuals, and previous notification to access them would be needed. The hangars are primarily used for storage and/or maintenance of single and two-engine aircraft.

5.2 Site Drainage

5.2.1 Site Storm Water and Discharge Location(s)

The Airport has a NYSDEC SPDES Multi-Sector General Permit for Stormwater discharges associated with an industrial activity, NYSDEC Permit ID# NYR00E169. There are seven (7) outfalls listed in the 2012 first quarter inspection associated with the airport and the SPDES storm water permit. Stormwater for the airport flows into various catch basins located throughout the runways and buildings on-site. There are also several dry wells located on the airport grounds. The location of the stormwater outfalls are contained in the Stormwater Pollution Prevention Plan for the Airport. A drainage plan for stormwater is also included in the Airport Master Plan.

5.2.2 Site Surface Water Bodies/Areas

Wappinger Creek, located on the northern perimeter of the Hudson Valley Regional Airport, generally runs northeast to southwest, draining from Wappinger Lake north into the Hudson River. It is a protected B(T) class stream. The best usage of Class B waters are primary and secondary contact recreation and fishing. There is a small-unnamed tributary off Runway 33 that is designated a Class C stream. The best usage of Class C waters is fishing.

There is also a small pond just North of the current AAG hanger that is listed on the Airport layout plan (dated July 2002 by C&S Engineers) as a Fire Pond.

5.3 Site Waste Profile

5.3.1 Solid Wastes/Waste Deposits

Solid wastes generated at the hangars and support buildings on Site are placed within dumpsters near their respective buildings for periodic pickup and removal. No other solid waste facilities were identified on the Site.

5.3.2 Sludge Waste

No sludge wastes were identified on the Site during the site visit.

5.3.3 Liquids Waste

There are several above ground storage tanks (ASTs) used on-site for fueling and heating purposes at several of the buildings. Additional information on the ASTs is provided in Section 6.5. The chemicals stored within the ASTs are listed on the tank inventory contained within Appendix D.

There are liquid hazardous wastes generated on-site from the site operations and maintenance activities. Below is a summary of the hazardous waste manifests listed in the EDR database related to the Site:

- 1994, EPA ID#NYD002420826, Flagship Airlines Inc. generator, 1,500 pounds of D001 waste.
- 2009, EPA ID#NYD098332430, Hudson Valley Regional Airport, Dept. of Aviation generator, 35 gallons of D001 waste
- 2017, EPA ID#NYR000206656, Associated Aircraft Group Inc., 100 pounds, D006, D007, D035, D040, F002 waste.

No other liquid wastes were noted during the site visit.

5.3.4 Wastewater Discharge(s)

There were no wastewater discharges identified on the Site during the site visit. Several of the hangars have or had waste water underground storage tanks that collect the waste water from the operations at the hangar.

5.3.5 Waste Lagoons or Disposal Pits (Current and Historic)

No waste lagoons or disposal pits were identified on the Site during the site visit.

5.3.6 On-Site Septic Systems

Septic systems are in use for the Site. Several buildings on-site have septic systems and associated leach fields. There is no municipal sewer system connection to the facilities located on the airport property.

5.4 Observed Evidence of Potential or Known Site Contamination

5.4.1 Evidence of Soil Contamination/Liquid Discharges

Evidence of soil contamination and/or liquid discharges were identified on the Site during the site visit. The two landfill areas were observed. They have been capped and have monitoring wells present and gas vents throughout their respective caps. The site contacts were aware of the groundwater contamination from past discharges and spills related to underground storage tanks and storage tank overflows at the two leased hangars on-site that were historically known as the Flagship Airways and former IBM hangars. The other known release of contamination on-site was the gasoline spill on Jackson Road from a cargo tanker. No stressed vegetation was identified on the Site during the site visit. No other evidence of soil contamination was noted during the site visit.

5.4.2 Soil or Surface Disturbances

No soil or surface disturbances were identified on the Site during the site visit. Due to the requirements of airport regulations, soil and surface disturbance are not typically allowed on or near the airport runways, taxiways and aprons.

5.5 Facility Permits

The airport has several New York State (NYS) permits for site operations necessary to comply with NYS and Federal Environmental Regulations. These permits are as follows:

1. SPDES - The Site has a SPDES Multi-Sector General Permit for Storm Water (GP-12-01-001), NYSDEC Permit ID No. NYR00E169. The permit includes quarterly storm water visual examinations, annual dry weather flow monitoring, no benchmark parameter monitoring, and requires that the Storm

Water Pollution Prevention Plan (SWPPP) be kept up date and modified when/as necessary.

2. Hazardous Waste - Below is a summary of the hazardous waste manifests listed in the EDR database related to the Site:
 - 1994, EPA ID#NYD002420826, Flagship Airlines Inc. generator, 1,500 pounds of D001 waste.
 - 2009, EPA ID#NYD098332430, Hudson Valley Regional Airport, Dept. of Aviation generator, 35 gallons of D001 waste.
 - 2017, EPA ID#NYR000206656, Associated Aircraft Group Inc., 100 pounds, D006, D007, D035, D040, F002 waste.
3. NYSDEC current Petroleum Bulk Storage (PBS) certificate#3-029548 - The Site is an active PBS facility, with 12 tanks; the PBS Certificate expires 9/19/2021. The PBS Certificate is included in the list of records in Appendix D.

6.0 CONCLUSIONS AND RECOMMENDATIONS

6.1 Conclusions

C.T. Male has completed a Records Search Report for the Hudson Valley Regional Airport Site, located at 18 Griffith Way in Wappinger, New York in accordance with the NYSDEC DER-10. This assessment has revealed the following Areas of Concern (AOCs) in connection with the property:

1. Firefighting AFFF Testing Area: Northern and Southern ends of runway 15-33 where AFFF was used in fire foam application testing which was required as part of the FAA training.
2. Balefill Landfill: The former Balefill landfill has a NYSDEC approved Site Management Plans and groundwater monitoring wells and leachate discharge is sampled periodically. The sampling does not include PFAS. Since municipal wastes were disposed, there is a potential for the municipal wastes to contain PFAS that may have impacted groundwater.
3. Dutchess County Landfill: Former municipal landfill which has a NYSDEC approved Site Management Plans and groundwater monitoring wells and leachate discharge is sampled semi-annually. The sampling does not include PFAS. Since municipal wastes were disposed, there is a potential for the municipal wastes to contain PFAS that may have impacted groundwater.
4. Jackson Road, former Petroleum Spill Site: The location of the Exxon gasoline cargo truck spill at Jackson Road, on airport property: AFFF was used during the emergency response by ARFF services. PFAS compounds were not tested for at the time of the investigation relating to the spill.
5. Stormwater Outfalls: Airport personnel sample seven Outfall locations as part of their stormwater SPDES general permit. Due to activities on-Site such as fire training activities and vehicle washing, there is a potential for the storm water to contain PFAS. Stormwater is not currently assessed for PFAS as part of the general stormwater SPDES permit.
6. AAG hangers (former IBM and Flagship Hangars): These are listed as NYSDEC inactive hazardous waste sites due to the presence of chlorinated volatile organic compounds (CVOCs) in groundwater and soils: a) former IBM hangar, Class 4 site and b) former Flagship hangar, Class 2 site. Though

substantial investigative work and remedial efforts have occurred to address the CVOCs, the AAG potable well (at the former IBM hangar) contains the highest PFAS levels recorded in the area. There may also be a dry well located near this hanger which may have received AFFF during maintenance activities after mandatory FAA testing was conducted.

7. ARFF / Maintenance Building: The ARFF building has interior floor drains and an exterior septic system with leach field. Past activities within the ARFF may have included washing fire trucks or equipment with residual AFFF.
8. Fire Pond: The firefighting pond north of the two AAG hangars may have received stormwater runoff from the area that contained AFFF. The pond may also be in hydraulic connection to groundwater which, as indicated above, is impacted by PFAS


6.2 Recommendation for Areas of Concern

Based on the findings of the Records Research Report, AOCs were identified for the Site. Based on the historical use and/or historical spills, these AOCs should be investigated further for PFAS compounds through a Site Characterization Investigation which will be conducted in accordance with NYSDEC DER-10 guidance and regulations. The scope of this investigation is provided in the Site Characterization Work Plan provided under separate cover.

7.0 CERTIFICATION

I, Jim McIver, certify that I am currently a Qualified Environmental Professional as defined in 6 NYCRR Part 375 and that this Records Search Report was prepared in accordance with all applicable statutes and regulations and in substantial conformance with the DER Technical Guidance for Site Investigation and Remediation (DER-10) and that all activities were performed in full accordance with the DER-approved work plan and any DER- approved modifications.

Reviewed and Approved By:



Jim McIver
Managing Geologist
Hudson Valley Region



Kirk Moline, P.G.
Project Manager

8.0 REFERENCES

PEOPLE AND AGENCIES CONTACTED

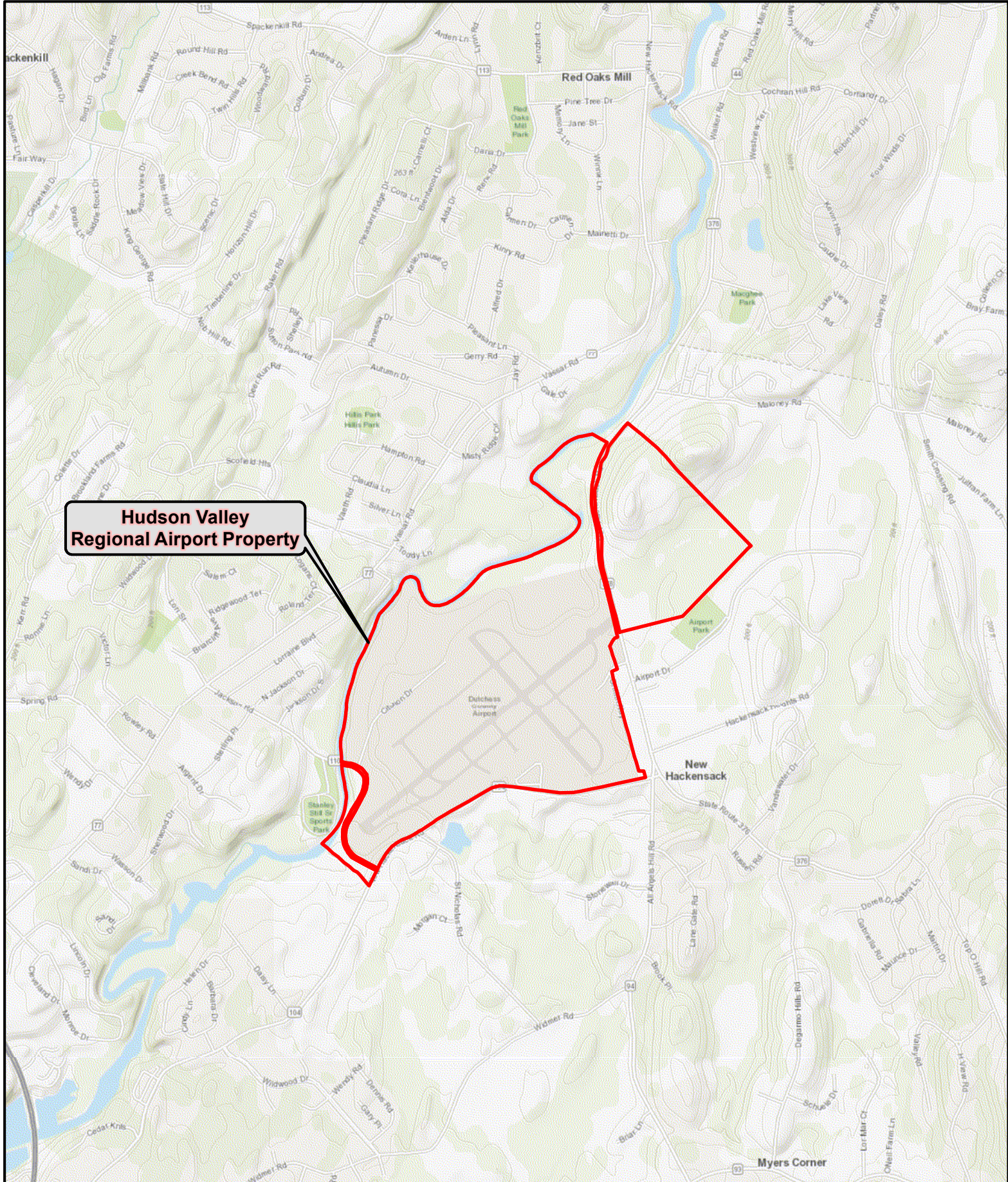
- Hudson Valley Regional Airport, Airport Director
- Dutchess County Department of Public Works
- Town of Wappinger Assessor Office
- Dutchess County Assessor's Office
- Dutchess County Real Property, online parcel access, GIS online
(<https://gis.dutchessny.gov/parcelaccess/propertyCard>)
- Dutchess County Health Department
- New York State Department of Health
- New York State Department of Environmental Conservation
- US Environmental Protection Agency

DOCUMENTS REVIEWED

- Aerial Photographs, Courtesy of Dutchess County Aerial Photos online.
- Environmental FirstSearch™ Report provided by Environmental Data Resources, Inc., dated February 2, 2018, inquiry number 5176025.2s.
- On-line assessment records provided by Landmax Data Systems.
- New York State Department of Environmental Conservation online Environmental Remedial Site, Spills Incidents, Bulk Storage Database Searches (<https://www.dec.ny.gov/chemical/8437.html>)
- US EPA Envirofacts Multisystem search (<https://www3.epa.gov/enviro/facts/multisystem.html>)
- Appendix D to this report contains a list of 94 documents that were reviewed as part of the records research.

APPENDIX A

Figures/Maps



**Hudson Valley
Regional Airport Property**



1 inch = 2,000 feet

Legend

- ▭ Dutchess County Property
- Dark Gray Canvas Base

Project Number: 18.8090
 Data Source: HVS/GIS Clearinghouse
 Projection: State Plane NAD83 NYE (feet)
 Date: May 10, 2018
 File: Fig_1_HVRA_SiteLocationMap8x11.mxd
 GIS: © Secor

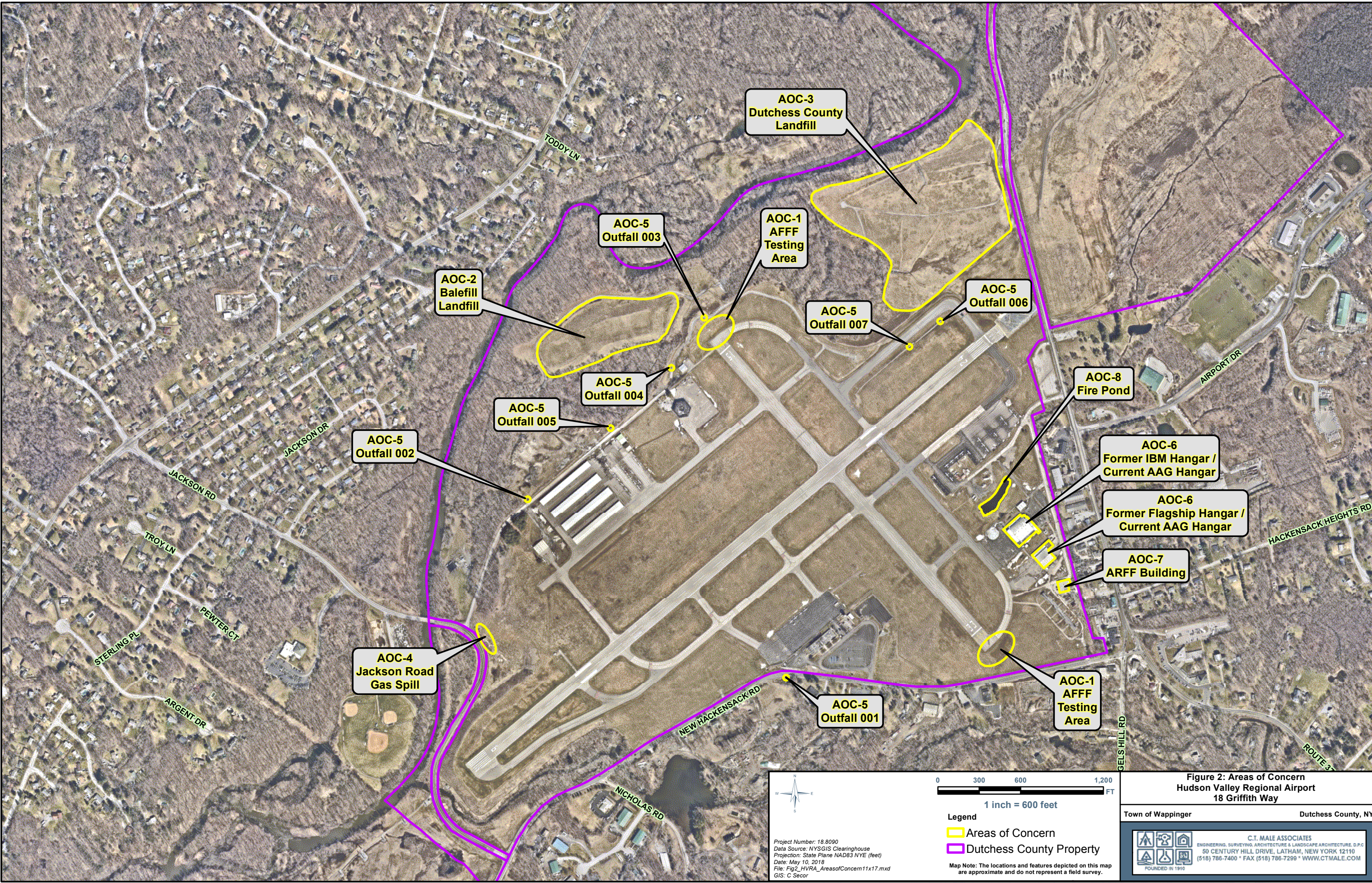
Map Note: The locations and features depicted on this map are approximate and do not represent a field survey.

**Figure 1: Site & Surrounding Area Map
Hudson Valley Regional Airport**

Town of Wappinger Dutchess County, NY



C.T. MALE ASSOCIATES
 ENGINEERING, SURVEYING, ARCHITECTURE & LANDSCAPE ARCHITECTURE, D.P.C.
 50 CENTURY HILL DRIVE, LATHAM, NEW YORK 12110
 (518) 766-7400 • FAX (518) 766-7299 • WWW.CTMAL.E.COM
 FOUNDED IN 1996



AOC-3
Dutchess County
Landfill

AOC-5
Outfall 003

AOC-1
AFF
Testing
Area

AOC-2
Balefill
Landfill

AOC-5
Outfall 007

AOC-5
Outfall 006

AOC-5
Outfall 004

AOC-8
Fire Pond

AOC-5
Outfall 005

AOC-5
Outfall 002

AOC-6
Former IBM Hangar /
Current AAG Hangar

AOC-6
Former Flagship Hangar /
Current AAG Hangar

AOC-7
ARFF Building

AOC-4
Jackson Road
Gas Spill

AOC-5
Outfall 001

AOC-1
AFF
Testing
Area

Project Number: 18.8090
Data Source: NYS GIS Clearinghouse
Projection: State Plane NAD83 NYE (feet)
Date: May 10, 2018
File: Fig2_HVRA_AreasofConcern11x17.mxd
GIS: C. Secor

0 300 600 1,200
FT
1 inch = 600 feet

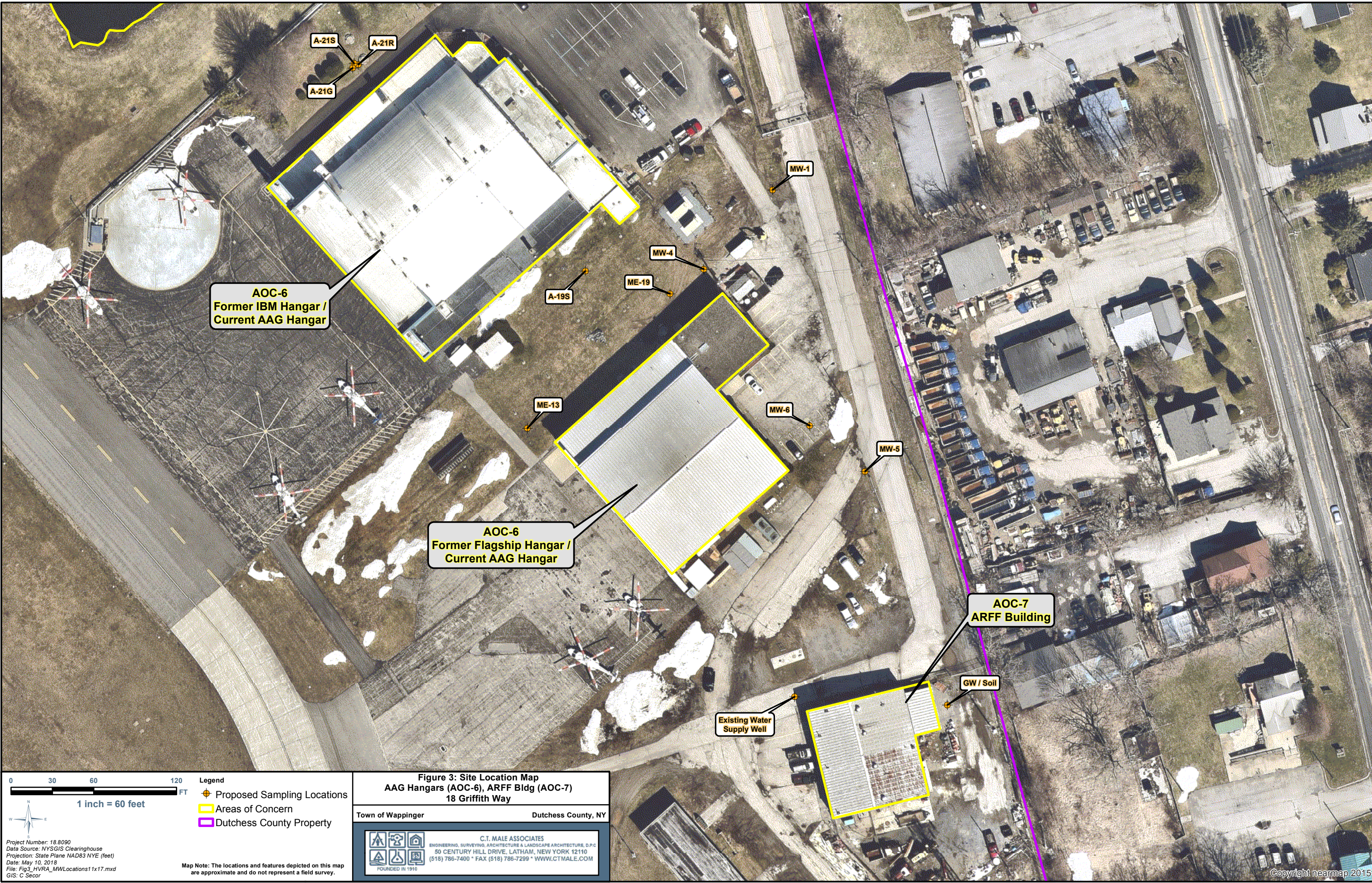
Legend
■ Areas of Concern
■ Dutchess County Property

Map Note: The locations and features depicted on this map are approximate and do not represent a field survey.

Figure 2: Areas of Concern
Hudson Valley Regional Airport
18 Griffith Way

Town of Wappinger Dutchess County, NY

C.T. MALE ASSOCIATES
ENGINEERING, SURVEYING, ARCHITECTURE & LANDSCAPE ARCHITECTURE, D.P.C.
50 CENTURY HILL DRIVE, LATHAM, NEW YORK 12110
(518) 786-7400 * FAX (518) 786-7299 * WWW.CTMALE.COM
FOUNDED IN 1910



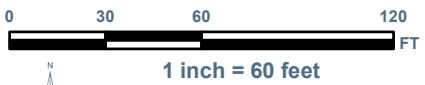
AOC-6
Former IBM Hangar /
Current AAG Hangar

AOC-6
Former Flagship Hangar /
Current AAG Hangar

AOC-7
ARFF Building

Existing Water
Supply Well

GW / Soil



Project Number: 18.8090
Data Source: NYS GIS Clearinghouse
Projection: State Plane NAD83 NYE (feet)
Date: May 10, 2018
File: Fig3_HVRA_MWLocations11x17.mxd
GIS: C Secor

- Legend**
- Proposed Sampling Locations
 - Areas of Concern
 - Dutchess County Property

Map Note: The locations and features depicted on this map are approximate and do not represent a field survey.

Figure 3: Site Location Map
AAG Hangars (AOC-6), ARFF Bldg (AOC-7)
18 Griffith Way

Town of Wappinger Dutchess County, NY

C.T. MALE ASSOCIATES
ENGINEERING, SURVEYING, ARCHITECTURE & LANDSCAPE ARCHITECTURE, D.P.C.
50 CENTURY HILL DRIVE, LATHAM, NEW YORK 12110
(518) 786-7400 * FAX (518) 786-7299 * WWW.CTMALE.COM
FOUNDED IN 1910

APPENDIX B

Site Visit Photographs



Former Flagship Hangar, currently leased by AAG



Former IBM hangar, currently leased by AAG



Area in between the two currently leased AAG hangars



Former treatment system at former flagship hangar



Former treatment system at Flagship hangar



Former treatment system building at flagship hangar



AST fuel farm, north of AAG hangar



AMI hangar, located on north side of airport



Area adjacent to north side of former IBM hangar



Area adjacent to north side of former IBM hangar



Entrance to boiler room at former IBM hangar



Boiler room of AAG hangar (form IBM hangar) with POET system

APPENDIX C

**Environmental Database Report
(media attachment contains the EDR report
/FOILS/responses from FOILs/records)**

Site Location





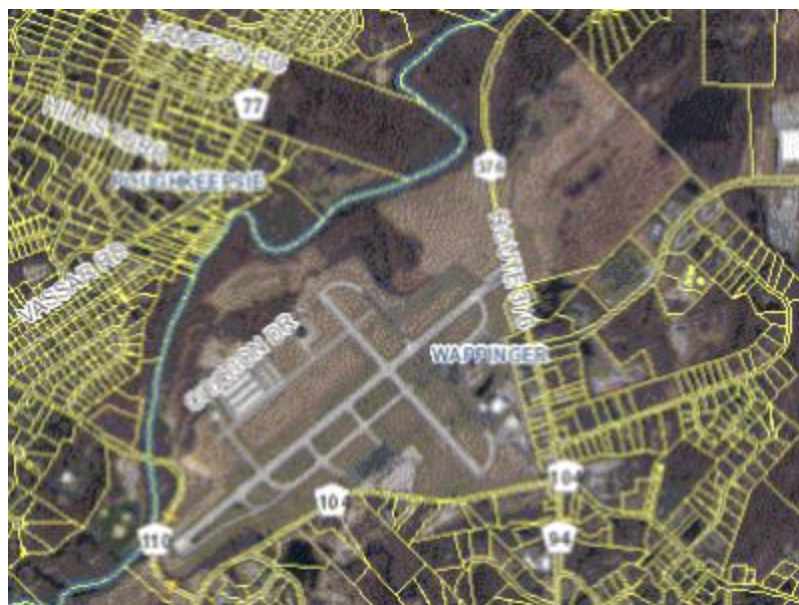
Final Roll

Parcel Grid Identification #:
135689-6259-03-225301-0000
Municipality: Wappinger

Parcel Location
18 Griffith Way

Owner Name on March 1
Dutchess County , (P)

Primary (P) Owner Mail Address
22 Market St
Poughkeepsie NY 126010000



Parcel Details

Size (acres): 510.8 Ac (C) Land Use Class: (844) Public Services: Transportation: Air
File Map: Agri. Dist.: (0)
File Lot #: School District: (135601) Wappinger Falls Central School District
Split Town

Assessment Information (Current)

Land:	Total:	County Taxable:	Town Taxable:	School Taxable:	Village Taxable:
\$9000000	\$10400000	\$0	\$0	\$0	\$0

Tax Code:	Roll Section:	Uniform %:	Full Market Value:
N: Non-Homestead	8	100	\$ 10400000

Tent. Roll:	Final. Roll:	Valuation:
5/1/2017	7/1/2017	7/1/2016

Last Sale/Transfer

Sales Price:	Sale Date:	Deed Book:	Deed Page:	Sale Condition:	No. Parcels:
\$0	0	0659	0175	()	0

Site Information:

Site Number: 1

Water Supply: (2) Private Sewer Type: (2) Private Desirability: (3) Normal Zoning Code: A1 Used As: (F01) Truck termnl

Commercial Rental Information:

Site Number: 1

Use Number: 4

Used As: (E01) Highrise off

Unit Code: ()	Total Rent Area: 0	Area 1 Bdrms Apts: 0	Area 2 Bdrms Apts: 0	Area 3 Bdrms Apts: 0
----------------	--------------------	----------------------	----------------------	----------------------

Total Units: 0	No. 1 Bdrms Apts: 0	No. 2 Bdrms Apts: 0	No. 3 Bdrms Apts: 0
----------------	---------------------	---------------------	---------------------

Site Number: 1

Use Number: 1

Used As: (F01) Truck termnl

Unit Code: ()	Total Rent Area: 0	Area 1 Bdrms Apts: 0	Area 2 Bdrms Apts: 0	Area 3 Bdrms Apts: 0
----------------	--------------------	----------------------	----------------------	----------------------

Total Units: 0	No. 1 Bdrms Apts: 0	No. 2 Bdrms Apts: 0	No. 3 Bdrms Apts: 0
----------------	---------------------	---------------------	---------------------

Site Number: 1

Use Number: 2

Used As: (G03) Body shop

Unit Code: ()	Total Rent Area: 0	Area 1 Bdrms Apts: 0	Area 2 Bdrms Apts: 0	Area 3 Bdrms Apts: 0
----------------	--------------------	----------------------	----------------------	----------------------

Total Units: 0	No. 1 Bdrms Apts: 0	No. 2 Bdrms Apts: 0	No. 3 Bdrms Apts: 0
----------------	---------------------	---------------------	---------------------

Site Number: 1

Use Number: 3

Used As: (E01) Highrise off

Unit Code: ()	Total Rent Area: 0	Area 1 Bdrms Apts: 0	Area 2 Bdrms Apts: 0	Area 3 Bdrms Apts: 0
----------------	--------------------	----------------------	----------------------	----------------------

Total Units: 0	No. 1 Bdrms Apts: 0	No. 2 Bdrms Apts: 0	No. 3 Bdrms Apts: 0
----------------	---------------------	---------------------	---------------------

Improvements:

Site Number: 1

Improvement Number: 1

Structure Code: (CP6) Canpy-w/slab	Dim 1: 0	Dim 2: 0	Quantity: 1	Year Built: 1960
------------------------------------	----------	----------	-------------	------------------

Condition: Grade Sq. Ft.
 (2) Fair C 600

Site Number: 1
 Improvement Number: 2

Structure Code: Dim 1: Dim 2 Quantity Year Built
 (LP4) Pavng-asphlt 0 0 1 1958

Condition: Grade Sq. Ft.
 (3) Normal C 94000

Site Number: 1
 Improvement Number: 3

Structure Code: Dim 1: Dim 2 Quantity Year Built
 (FC4) Shed-finishd 0 0 1 1958

Condition: Grade Sq. Ft.
 (3) Normal C 352

Site Number: 1
 Improvement Number: 4

Structure Code: Dim 1: Dim 2 Quantity Year Built
 (TK3) Tank-petrolm 0 0 1 1988

Condition: Grade Sq. Ft.
 (3) Normal C 202

Special District Information:

Special District: 999AM
 Spec. Dist. Name: Primary Units: Advalorem Value
 Ambulance Town Wide 0 0

Special District: GRLTN
 Spec. Dist. Name: Primary Units: Advalorem Value
 Grinnell Public Lib 0 0

Special District: HF036
 Spec. Dist. Name: Primary Units: Advalorem Value
 New Hackensack Fire 0 0

Exemption Information:

Exemption: 13100
 Name: Amount:
 County Owned \$10400000

ABSOLUTELY NO ACCURACY OR COMPLETENESS GUARANTEE IS IMPLIED OR INTENDED. ALL INFORMATION ON THIS MAP IS SUBJECT TO CHANGE BASED ON A COMPLETE TITLE SEARCH OR FIELD SURVEY.

This report was produced with ParcelAccess Internet on 2/2/2018. Developed and maintained by OCIS - Dutchess County, NY.

Selected Records - (Range 1 to 25)

Main Record[DATA UPDATES](#)[User Specific Notes - View / Add](#)[Street Map](#)[MS BING](#)[Street Map](#)[Single Per Page](#)**General Property Description**

Prop. Address: 18 GRIFFITH WAY

Municipality: Town of WAPPINGER

Town Swis Code: 135689 / DUTCHESS COUNTY

Owner: DUTCHESS COUNTY

Tax / Map Acct#: 006.259-0003-225.3010000

[School Dist:](#) WAPPINGR

Owner 2:

Print Key: 6259-03-225301-0000

School Code: 135601

Owner Mailing: 22 MARKET ST

Deed Book / Page: /

[Census Tract](#)POUGHKEEPSIE,
NY12601

Sub Div:

[PHONE](#)Property Zip
Demographics: [125900000](#)

Misc:

Radius Search: [1/8](#) [1/4](#) [1/2](#) [1 Mile](#) [2 Mile](#)**Structural Characteristics**

Bldg Sq Feet: 4

Built: 0

Uses As 1: AGRICULTURAL

1st Floor: 0

Story Height: 0

Uses As 2: AGRICULTURAL

2nd Floor: 0

Heat:

No. Of Bldgs: 0

House Type:

Fireplaces: 0

Residential Units: 0

Bedrooms: 0.0

Fuel:

Exterior:

Bath: 0.0

Water: PRIVATE

Garage: 0

Basement:

Sewer: PRIVATE

Number Stories: 0.0

Basement SF: 0

Utilities: GAS & ELEC

Central Air: NO

Improve 1 / YR: CANOPY,W/SLAB 1960

Size 1: Dimensions not available

Total SqFT 1: 600

Improve 2 / YR: PAVNG,ASPHLT 1958

Size 2: Dimensions not available

Total SqFT 2: 94000

Improve 3 / YR: SHED,FINISHD 1958

Size 3: Dimensions not available

Total SqFT 3: 352

Improve 4 / YR: TANK,PETROLM 1988

Size 4: Dimensions not available

Total SqFT 4: 202

Building Number: Use Code:

Use Description:

Total Rentable Square Feet:

No. Of Units

4

E01

HIGHRISE OFF

0

0

3	E01	HIGHRISE OFF	0	0
2	G03	BODY SHOP	0	0
1	F01	TRUCK TERMNL	0	0

The square feet of the building(s) in this table may be included in the "Bldg Sq Feet" listed in the above Structural Characteristics

Land Characteristics

Acreage : 510.80	Land SqFt: 22250448
Zoned / Use Code: AI 844	<u>Class Name:</u> AIRPORT Lot Size: 0 X 0
East / Longitude: 622250 / -73.885751	North / Latitude 593010 / 41.6268371

Tax / Assessment Data

Tax / Map Acct #: 006.259-0003-225.3010000	School Tax: \$230,776.00
Total Assessment: \$10,400,000.00	County Tax: \$2,588.39 Co Rate /1000: 3.49
Land: \$9,000,000.00	
Old Assessment: \$10,400,000.00	Account #: 19225301
Assessor Full Market Value: \$10,400,000.00	

Sales Information

Comparables

Sales Price:	Sales Date:	Grantor:	Deed Book / Page:	<u>Deed Type:</u>	Deed Valid:	ARMS Length:
--------------	-------------	----------	-------------------	-------------------	-------------	--------------

----- 1 -----

No more records to display.

[ReSelect Records](#)

[New search](#) in a different county.

[New search](#) in the same county.



[LandApp for Android phones and tablets now available](#)


All data provided within this system is obtained from public records. Therefore, Landmax Data Systems, Inc. is not to be held responsible for any errors or omissions, or any consequences arising from the use thereof. If errors are found, please contact us and we will attempt to correct them. Please refer to the Disclaimer link below.

Copyright 2015 Landmax Data Systems, Inc. All rights Reserved

[Disclaimer](#)

[Terms](#)


www.landmaxdata.com




1936 BW



1940S BW



1955 BW



1970 BW



1980 BW



1990 BW



1995 CIR



2000 TC



2004 CIR



2004 TC



2009 CIR



2009 TC



2013 CIR



2013 TC



2014 CIR



2014 TC



2016 CIR



2016 TC

BW=Black and White, TC=True Color, CIR=Color Infrared

Aerial Access is provided by Dutchess County, NY.



Application for Access to Records

SECTION A. APPLICANT

Date: 2/2/2018
 Applicant Name: Larene Cameron, C.T. Male Associates D.P.C.
 Street Address: 50 Century Hill Drive
 City, St, Zip Code: Latham, NY 12110
 Phone Number: (202)878-0167 Fax Number: _____
 E-mail Address: l.cameron@ctmale.com

SECTION B. RECORDS REQUESTED

Specific Name: 18 Griffith Way- Hudson Valley Regional Airport Municipality: Town of Wappinger
 Tax Map #: 6259 - 03 -225301- 0000

NOTE: If a radial search is requested, indicate a distance in feet (maximum of 500 ft.) from the referenced tax map number: 500 ft.

Remarks:

Our office is completing a review for the above listed site. Pursuant to the Freedom of Information Law (FOIL), please indicate any Health Department Records for groundwater, surface water, and/or soil contamination at the subject site or immediate surrounding parcels. C.T. Male will reimburse for copying expenses. Please call this office before copies are made if the total fee exceeds \$20.00. Your assistance is greatly appreciated!

SECTION C. FOR HEALTH DEPARTMENT USE ONLY

Date: _____ Request Reviewed By: _____

Records Located:

- Application approved
- Application denied

- _____ Confidential disclosure
- _____ Unwarranted invasion of personal privacy
- _____ Record is exempted by statute
- _____ Part of investigatory file
- _____ Record is not maintained
- _____ Other (specify) _____

DUTCHESS COUNTY DEPARTMENT OF HEALTH
Environmental Health Services

Application Request to Access Records

An application for access to records can be made in writing by e-mail, fax, letter or in person, in a manner and on a form acceptable to the Department, at the Dutchess County Department of Health, Environmental Health Services, 1st floor, 85 Civic Center Plaza, Suite 106, Poughkeepsie, NY 12601.

Records are available for inspection and copying from 9 a.m. to 4 p.m., Monday through Friday, exclusive of holidays, Saturdays and Sundays or a day on which Dutchess County government is otherwise closed for business at the Dutchess County Department of Health, Environmental Health Services, 1st floor, 85 Civic Center Plaza, Suite 106, Poughkeepsie NY 12601. There shall be a limit of one hour per day per person for inspection of records provided; however, the Records Access Officer, at his/her discretion, for good cause, may extend such time limitation. The fee for copies is twenty-five cents per photocopy, not in excess of 9" x 14". Additional fees may be charged for larger size documents and for postage and/or handling. Applicants may request that all records in a file be copied and sent to them. The applicant will be informed of the cost for reproduction, handling, postage and shipping and must pay the costs prior to a release of the records.

Special note: Applicants are required to present themselves at the Dutchess County Department of Health, Environmental Health Services, 1st floor, 85 Civic Center Plaza, Suite 106, Poughkeepsie NY to review and copy records.

If the records sought to be inspected or reproduced are:

1. being inspected by another person; or
2. in the process of preparation; or
3. being used in official business; or
4. if the requested inspection would unreasonably interfere with or disrupt office duties or business operations, the Records Access Officer shall so inform the person and specify a reasonable time when such records may be inspected or reproduced.

An applicant has the right to appeal a denial of access to records to the Records Appeal Officer, County Attorney's office, 22 Market Street, Poughkeepsie NY, 12601, within 30 days from receipt of the denial.

Records are maintained and accessed by a tax map number, specific file name, project or premises and program. All of this information must be provided when making application. The list of programs is as follows:

Environmental Radiation/x-ray	Food Protection
State & Local Institutions	Children's Camps
Hotels/Motels	Campsites/Parks
Public Functions	Swimming Pools
Bathing Beaches	Individual residential sewage, less than
Individual Water	1000 gallons/day, less than 5 lots
Realty Subdivisions	Well permits
Residential housing complaints	Mobile Home Parks
Lead Poisoning	Rooming & Boarding Homes
Child Care Facilities	Nuisances
Chemical Emergencies	Occupational Health
Indoor Air	Hazardous Waste Disposal sites
Public Water Supply	Environmental Health Assessment
Smoking & Tobacco Restrictions (mo/yr)	SEQRA review
Rabies control/animal bites (mo/yr)	Public/Communal Sewage, 1000 GPD+
Solid Waste Management Facilities	Commercial sewage, less than 1000 GPD
Hazardous Materials	Offensive material, septage & sludge
Petroleum spills	Industrial Wastes
Farm Worker Housing	

Note: Within five business days of the receipt of a written request for a record reasonably described, the agency must make the record available, deny access in writing giving the reasons for denial or furnish a written acknowledgement of the receipt of the request and a statement of the approximate date when the request will be granted or denied. [§ 88, Public Officers Law] Full text of the FOIL can be found on the [Department of State, Committee on Open Government page](#).

Sabrina Jaar Marzouka, JD, MPH
Assistant Commissioner for Administration



DUTCHESS COUNTY DEPARTMENT OF
BEHAVIORAL & COMMUNITY HEALTH
ENVIRONMENTAL HEALTH SERVICES
85 CIVIC CENTER PLAZA, SUITE 106
POUGHKEEPSIE, NY 12601
TELEPHONE # (845) 486-3404
FAX #: (845) 486-3545

February 2, 2018

Larene Cameron
C.T.Male Associates, D.P.C.
50 Century Hill Drive
Latham, NY 12110

Re: FREEDOM OF INFORMATION LAW (FOIL)
19-6259-03-225301

Dear Sir or Madam:

This will acknowledge that we received your request in the above matter.

We have **numerous** files on this tax map number.


You must make an appointment to review these files. Please call Anne Scalzo at (845) 486-3471 to schedule an appointment.

These records may be viewed Monday through Friday between the hours of 9:00 a.m. and 4:00 p.m. at our offices.

If you do not agree with our response to your request you may appeal the response pursuant to Section 89(4) (a) of the New York Public Officers Law to the Dutchess County Records Appeals Officer, Dutchess County Attorney's Office, 22 Market Street, Poughkeepsie, NY 12601. You have 30 days to file an appeal.

Thank you.

Sincerely,



Peter J. Marlow, P.E.
Supervising Public Health Engineer
Environmental Health Services

PJM/ams

C.T. MALE ASSOCIATES

Engineering, Surveying, Architecture & Landscape Architecture, D.P.C.

50 Century Hill Drive, Latham, NY 12110
518.786.7400 FAX 518.786.7299 www.ctmale.com



February 2, 2018

Ms. Danielle Rysedorph, Esq.
Records Access Office
New York State Department of Health
Corning Tower, Room 2364
Albany, New York 12237
Via Email: foil@health.state.ny.us

Re: *FOIL Request*
HV Regional Airport Site
CTMA Project No. 18.8090

Dear Ms. Rysedorph:

Our office is completing a review for the above listed site located at 18 Griffith Way, Wappinger Falls, NY 12590. The site is comprised of an approximately 510.8 acre parcel, referenced with Tax Map No. 6259-03-225301-0000. Enclosed please find a site location map with the approximate site boundaries in yellow.

Pursuant to the Freedom of Information Law (FOIL), please indicate any Health Department records for groundwater, soil and/or surface water contamination at the subject site or immediate surrounding parcels.

C.T. Male Associates will reimburse for copying expenses. Please call this office before copies are made if the total fee exceeds \$20.00. If you have any questions or comments regarding this request, or need additional information, please feel free to contact me at (202) 878-0167 or at l.cameron@ctmale.com. Your assistance is greatly appreciated.

Sincerely,
C.T. MALE ASSOCIATES

A handwritten signature in cursive script that reads "Larene Cameron".

Larene Cameron
Environmental Scientist



Department of Health

ANDREW M. CUOMO
Governor

HOWARD A. ZUCKER, M.D., J.D.
Commissioner

SALLY DRESLIN, M.S., R.N.
Executive Deputy Commissioner

February 6, 2018

Larene Cameron
C.T. Male Associates
50 Century Hill Drive
Latham, NY 12110

FOIL # 18-02-089
Your File # 18.8090

Dear Ms. Cameron:

This will acknowledge receipt of your request for records under the Freedom of Information Law, received by this office on February 2, 2018.

Your request has been forwarded to the appropriate Department program area(s) to identify documents that are responsive to your request and which may be made available pursuant to all applicable provisions of the Freedom of Information Law.

A determination as to whether your request is granted or denied will be reached in approximately 20 business days or we will notify you in writing if the responsible program area(s) should require additional time to locate, assemble, and review documents that may be responsive to your request.

Please note that, pursuant to Article 6 of the Public Officers Law, a charge may be applied to your request, including the actual cost of the medium used to respond to your Freedom of Information Law request and/or other related costs. When responsive records have been identified, you will be informed of any cost and how payment should be made.

Sincerely,

Rosemarie Hewig, Esq.
Records Access Officer

RH/sjp



Department of Health

ANDREW M. CUOMO
Governor

HOWARD A. ZUCKER, M.D., J.D.
Commissioner

SALLY DRESLIN, M.S., R.N.
Executive Deputy Commissioner

March 8, 2018

Larene Cameron
C.T. Male Associates
50 Century Hill Drive
Latham, NY 12110

FOIL #: 18-02-089
Project #: 18.8090

Dear Ms. Cameron:

This letter responds to your Freedom of Information Law request of February 2, 2018, in which you requested environmental records pertaining to "18 Griffith Way, Wappinger Falls, NY 12590."

Please be advised that after conducting a diligent search, no records responsive to your request have been located.

Should you feel that you have been unlawfully denied access to records, you may appeal such denial in writing within 30 days to the Records Access Appeals Officer, Division of Legal Affairs, Empire State Plaza, 2438 Corning Tower, Albany, New York 12237-0026.

If you require additional information or wish to discuss this matter further, please do not hesitate to contact me at (518) 474-8734.

Sincerely,



Rosemarie Hewig, Esq.
Records Access Officer

RH/ae

TOWN OF WAPPINGER

Application for Public Access to Records *FOIL REQUEST*



FOR INTERNAL USE ONLY

Received by: Joseph P. Paoloni
 Grace Robinson

Date Received: ___ / ___ / ___

FOIL Ser. #: _____

DEPARTMENT:

ASSESSOR

ACCOUNTING

CODE ENFORCEMENT

PLANNING

ZONING

FIRE INSPECTOR

HIGHWAY

RECEIVER OF TAXES

RECREATION

SUPERVISOR

TOWN CLERK

WATER/SEWER

DOG CONTROL OFFICER

TOWN ENGINEER

TOWN ATTORNEY

FOR DEPARTMENT USE ONLY

Date Received by Dept: ___ / ___ / ___

Department Head approval: _____
 (init)

Date Applicant Contacted: ___ / ___ / ___

Date FOIL fulfilled or denied: ___ / ___ / ___

Closed by: _____

Date: ___ / ___ / ___

Notes: _____

Amount Due: ___ Pages for a total of \$ _____

Name: Larene Cameron check here if you are
 Address: 50 Century Hill Drive requesting that the records
Latham, NY 12110 be mailed to this address.

Agency or firm: C.T. Male Associates D.P.C.

Telephone #: (202) 878 -0167 FAX #: () _____ - _____

Email address: l.cameron@ctmale.com

SPECIFIC DESCRIPTION OF RECORD:
 Our office is completing a review for the Hudson Valley Regional Airport Site, located at 18 Griffith Avenue, Wappinger Falls, NY, 12590. This site is comprised of a 510.8 acre parcel referenced by Tax Map No. 6259-03-225301-0000. Please provide copies of property assessment cards (current and former), indicate current and former owners, date of purchase, book and page, and deed (if available). Please call this office before any copies are made if the total fee exceeds \$20.00. Your assistance is greatly appreciated!

FORMAT OF RECORD (if available)

I request to be notified when I can come to inspect the record(s) described above

I request copies of the records described above and agree to pay the cost of such records in accordance with the fee schedule on the back of this application

I request that the records be sent via e-mail to the address listed above

I request that the records be faxed to the number listed above

The Town of Wappinger has designated the Town Clerk, by the adoption of Resolution No. 43 of 2002, as the Records Management Officer (RMO). It is the responsibility of the RMO to ensure compliance with the Freedom of Information Law. The Town Clerk's Office houses many of the Town's records and maintains a subject file index of those records. However, each individual Department within the Town of Wappinger government maintains records specific to their office and is designated custodian of such records.

Active records are located at the Town Hall, 20 Middlebush Road, Wappingers Falls, NY, 12590. Hours of operation for the Town Hall are 8:30 AM to 4:00 PM, Monday through Friday, excluding holidays named at each Reorganization Meeting and other times during which the Town Supervisor, or other authorized official, directs the Town Hall to be closed, such as for inclement weather or other emergency.

FOIL request forms are available at the Town Clerk's Office. To make a request for access to records, fill out the application to include the following:

- Name
- Agency or Firm (write "self" if making the request for yourself)
- Address of applicant
- Telephone number of applicant
- Fax number of applicant
- Notate if you would like copies of the records or would only like to inspect the records
- A **SPECIFIC** description of the records being requested

FOIL requests can be faxed, emailed, mailed or dropped off at the Town Clerk's Office. If records are being requested from multiple offices, submit separate requests for each.

The cost for copies of records is \$0.25 per page for paper copies up to 9" X 14". Copies for most other records will be the cost of reproduction. Other costs will be calculated in accordance with §87 of the Freedom of Information Law.

Upon receipt of a FOIL request, the RMO will assign the request a serial number. The request will then be entered into a database and forwarded to the appropriate department. Within 5 days after the receipt of the request, the responsible department will make such record available to the person requesting it, deny such request in writing or furnish a written acknowledgment of the receipt of such request and a statement of the approximate date, which shall be reasonable under the circumstances of the request, when such request will be granted or denied. The approximate date will be within 20 days of the date of receipt. If the request cannot be fulfilled within 20 days, the department will provide the requestor with an exact date that the record will, wholly or in part, be provided or made available.

The RMO may require the requestor of certain FOIL requests to sign an affidavit that information being provided will not be used for solicitation or fund-raising purposes and that the requestor will not sell, give or otherwise make such information available to another person for the purpose of allowing that person to use the information for solicitation or fund-raising purposes.

A requestor may ask that the Town Clerk certify records being requested. Such requests will require that the requestor pay the appropriate fee for certified copies as set forth in Chapter 122 of the Town Code of the Town of Wappinger.

If a request is denied by the RMO or appropriate custodian, the requestor may appeal such denial within seven business days of receipt of denial. Appeals must be submitted in writing and sent to the RMO.

The information provided here is posted to assist you with your FOIL request. It will be updated as needed, but is always to be considered subordinate to the Freedom of Information Law and the Town Code of the Town of Wappinger. If at any time, the information posted here contradicts the Freedom of Information Law or the Town Code of the Town of Wappinger, the information posted here is to be deemed invalid.

Record of Attempts to Contact Applicant
For Internal Use Only

Staff Member	Phone Number Called	E-mail Address (if applicable)	Date	Message Left (Y/N)

Notes & Comments

TOWN OF WAPPINGER

Application for Public Access to Records
FOIL REQUEST



FOR INTERNAL USE ONLY

Received by: Joseph P. Paoloni
Grace Robinson

Date Received: ___ / ___ / ___

FOIL Ser. #: _____

DEPARTMENT:

ASSESSOR

ACCOUNTING

CODE ENFORCEMENT

PLANNING

ZONING

FIRE INSPECTOR

HIGHWAY

RECEIVER OF TAXES

RECREATION

SUPERVISOR

TOWN CLERK

WATER/SEWER

DOG CONTROL OFFICER

TOWN ENGINEER

TOWN ATTORNEY

FOR DEPARTMENT USE ONLY

Date Received by Dept: ___ / ___ / ___

Department Head approval: _____
(init)

Date Applicant Contacted: ___ / ___ / ___

Date FOIL fulfilled or denied: ___ / ___ / ___

Closed by: _____

Date: ___ / ___ / ___

Notes: _____

Amount Due: ___ Pages for a total of \$ _____

Name: Larene Cameron check here if you are requesting that the records be mailed to this address.

Address: 50 Century Hill Drive

Latham, NY 12110

Agency or firm: C.T. Male Associates D.P.C.

Telephone #: (202) 878 -0167 FAX #: () _____ - _____

Email address: l.cameron@ctmale.com

SPECIFIC DESCRIPTION OF RECORD:
Our office is completing a review for the Hudson Valley Regional Airport Site, located at 18 Griffith Avenue, Wappinger Falls, NY, 12590. This site is comprised of a 510.8 acre parcel referenced by Tax Map No. 6259-03-225301-0000. Please indicate past use of the site and general previous use of the site; environmental related liens, violations, or notices for the site; identify municipal or private solid waste facilities within 1/2 mile of the site; and identify known soils or groundwater contamination investigations/cleanups in the site area. Please call this office before any copies are made if the total fee exceeds \$20.00. Your assistance is greatly appreciated!

FORMAT OF RECORD (if available)

I request to be notified when I can come to inspect the record(s) described above

I request copies of the records described above and agree to pay the cost of such records in accordance with the fee schedule on the back of this application

I request that the records be sent via e-mail to the address listed above

I request that the records be faxed to the number listed above

The Town of Wappinger has designated the Town Clerk, by the adoption of Resolution No. 43 of 2002, as the Records Management Officer (RMO). It is the responsibility of the RMO to ensure compliance with the Freedom of Information Law. The Town Clerk's Office houses many of the Town's records and maintains a subject file index of those records. However, each individual Department within the Town of Wappinger government maintains records specific to their office and is designated custodian of such records.

Active records are located at the Town Hall, 20 Middlebush Road, Wappingers Falls, NY, 12590. Hours of operation for the Town Hall are 8:30 AM to 4:00 PM, Monday through Friday, excluding holidays named at each Reorganization Meeting and other times during which the Town Supervisor, or other authorized official, directs the Town Hall to be closed, such as for inclement weather or other emergency.

FOIL request forms are available at the Town Clerk's Office. To make a request for access to records, fill out the application to include the following:

- Name
- Agency or Firm (write "self" if making the request for yourself)
- Address of applicant
- Telephone number of applicant
- Fax number of applicant
- Notate if you would like copies of the records or would only like to inspect the records
- A **SPECIFIC** description of the records being requested

FOIL requests can be faxed, emailed, mailed or dropped off at the Town Clerk's Office. If records are being requested from multiple offices, submit separate requests for each.

The cost for copies of records is \$0.25 per page for paper copies up to 9" X 14". Copies for most other records will be the cost of reproduction. Other costs will be calculated in accordance with §87 of the Freedom of Information Law.

Upon receipt of a FOIL request, the RMO will assign the request a serial number. The request will then be entered into a database and forwarded to the appropriate department. Within 5 days after the receipt of the request, the responsible department will make such record available to the person requesting it, deny such request in writing or furnish a written acknowledgment of the receipt of such request and a statement of the approximate date, which shall be reasonable under the circumstances of the request, when such request will be granted or denied. The approximate date will be within 20 days of the date of receipt. If the request cannot be fulfilled within 20 days, the department will provide the requestor with an exact date that the record will, wholly or in part, be provided or made available.

The RMO may require the requestor of certain FOIL requests to sign an affidavit that information being provided will not be used for solicitation or fund-raising purposes and that the requestor will not sell, give or otherwise make such information available to another person for the purpose of allowing that person to use the information for solicitation or fund-raising purposes.

A requestor may ask that the Town Clerk certify records being requested. Such requests will require that the requestor pay the appropriate fee for certified copies as set forth in Chapter 122 of the Town Code of the Town of Wappinger.

If a request is denied by the RMO or appropriate custodian, the requestor may appeal such denial within seven business days of receipt of denial. Appeals must be submitted in writing and sent to the RMO.

The information provided here is posted to assist you with your FOIL request. It will be updated as needed, but is always to be considered subordinate to the Freedom of Information Law and the Town Code of the Town of Wappinger. If at any time, the information posted here contradicts the Freedom of Information Law or the Town Code of the Town of Wappinger, the information posted here is to be deemed invalid.

Record of Attempts to Contact Applicant
For Internal Use Only

Staff Member	Phone Number Called	E-mail Address (if applicable)	Date	Message Left (Y/N)

Notes & Comments

TOWN OF WAPPINGER
Application for Public Access to Records
FOIL REQUEST



FOR INTERNAL USE ONLY
Received by: Joseph P. Paoloni []
Grace Robinson []
Date Received: ___ / ___ / ___
FOIL Ser. #: _____

DEPARTMENT:
ASSESSOR []
ACCOUNTING []
CODE ENFORCEMENT []
PLANNING []
ZONING []
FIRE INSPECTOR []
HIGHWAY []
RECEIVER OF TAXES []
RECREATION []
SUPERVISOR []
TOWN CLERK []
WATER/SEWER []
DOG CONTROL OFFICER []
TOWN ENGINEER [x]
TOWN ATTORNEY []

FOR DEPARTMENT USE ONLY
Date Received by Dept ___ / ___ / ___
Department Head approval: _____
(init)
Date Applicant Contacted: ___ / ___ / ___
Date FOIL fulfilled or denied: ___ / ___ / ___
Closed by: _____
Date: ___ / ___ / ___
Notes: _____
Amount Due: ___ Pages for a total of \$ _____

Name: Larene Cameron
Address: 50 Century Hill Drive
Latham, NY 12110
Agency or firm: C.T. Male Associates D.P.C.
Telephone #: (202) 878 -0167 FAX #: () -
Email address: l.cameron@ctmale.com
[x] check here if you are requesting that the records be mailed to this address.

SPECIFIC DESCRIPTION OF RECORD:
Our office is completing a review for the Hudson Valley Regional Airport Site, located at 18 Griffith Avenue, Wappinger Falls, NY, 12590. This site is comprised of a 510.8 acre parcel referenced by Tax Map No. 6259-03-225301-0000. If municipal services (water, sanitary sewer, storm sewer) are provided to this site please verify and identify dates of connection (if available). Please call this office before any copies are made if the total fee exceeds \$20.00. Your assistance is greatly appreciated!

FORMAT OF RECORD (if available)
[] I request to be notified when I can come to inspect the record(s) described above
[] I request copies of the records described above and agree to pay the cost of such records in accordance with the fee schedule on the back of this application
[x] I request that the records be sent via e-mail to the address listed above
[] I request that the records be faxed to the number listed above

The Town of Wappinger has designated the Town Clerk, by the adoption of Resolution No. 43 of 2002, as the Records Management Officer (RMO). It is the responsibility of the RMO to ensure compliance with the Freedom of Information Law. The Town Clerk's Office houses many of the Town's records and maintains a subject file index of those records. However, each individual Department within the Town of Wappinger government maintains records specific to their office and is designated custodian of such records.

Active records are located at the Town Hall, 20 Middlebush Road, Wappingers Falls, NY, 12590. Hours of operation for the Town Hall are 8:30 AM to 4:00 PM, Monday through Friday, excluding holidays named at each Reorganization Meeting and other times during which the Town Supervisor, or other authorized official, directs the Town Hall to be closed, such as for inclement weather or other emergency.

FOIL request forms are available at the Town Clerk's Office. To make a request for access to records, fill out the application to include the following:

- Name
- Agency or Firm (write "self" if making the request for yourself)
- Address of applicant
- Telephone number of applicant
- Fax number of applicant
- Notate if you would like copies of the records or would only like to inspect the records
- A **SPECIFIC** description of the records being requested

FOIL requests can be faxed, emailed, mailed or dropped off at the Town Clerk's Office. If records are being requested from multiple offices, submit separate requests for each.

The cost for copies of records is \$0.25 per page for paper copies up to 9" X 14". Copies for most other records will be the cost of reproduction. Other costs will be calculated in accordance with §87 of the Freedom of Information Law.

Upon receipt of a FOIL request, the RMO will assign the request a serial number. The request will then be entered into a database and forwarded to the appropriate department. Within 5 days after the receipt of the request, the responsible department will make such record available to the person requesting it, deny such request in writing or furnish a written acknowledgment of the receipt of such request and a statement of the approximate date, which shall be reasonable under the circumstances of the request, when such request will be granted or denied. The approximate date will be within 20 days of the date of receipt. If the request cannot be fulfilled within 20 days, the department will provide the requestor with an exact date that the record will, wholly or in part, be provided or made available.

The RMO may require the requestor of certain FOIL requests to sign an affidavit that information being provided will not be used for solicitation or fund-raising purposes and that the requestor will not sell, give or otherwise make such information available to another person for the purpose of allowing that person to use the information for solicitation or fund-raising purposes.

A requestor may ask that the Town Clerk certify records being requested. Such requests will require that the requestor pay the appropriate fee for certified copies as set forth in Chapter 122 of the Town Code of the Town of Wappinger.

If a request is denied by the RMO or appropriate custodian, the requestor may appeal such denial within seven business days of receipt of denial. Appeals must be submitted in writing and sent to the RMO.

The information provided here is posted to assist you with your FOIL request. It will be updated as needed, but is always to be considered subordinate to the Freedom of Information Law and the Town Code of the Town of Wappinger. If at any time, the information posted here contradicts the Freedom of Information Law or the Town Code of the Town of Wappinger, the information posted here is to be deemed invalid.

Record of Attempts to Contact Applicant
For Internal Use Only

Staff Member	Phone Number Called	E-mail Address (if applicable)	Date	Message Left (Y/N)

Notes & Comments

TOWN OF WAPPINGER

Application for Public Access to Records
FOIL REQUEST



FOR INTERNAL USE ONLY

Received by: Joseph P. Paoloni
Grace Robinson

Date Received: ___ / ___ / ___

FOIL Ser. #: _____

DEPARTMENT:

ASSESSOR

ACCOUNTING

CODE ENFORCEMENT

PLANNING

ZONING

FIRE INSPECTOR

HIGHWAY

RECEIVER OF TAXES

RECREATION

SUPERVISOR

TOWN CLERK

WATER/SEWER

DOG CONTROL OFFICER

TOWN ENGINEER

TOWN ATTORNEY

FOR DEPARTMENT USE ONLY

Date Received by Dept: ___ / ___ / ___

Department Head approval: _____
(init)

Date Applicant Contacted: ___ / ___ / ___

Date FOIL fulfilled or denied: ___ / ___ / ___

Closed by: _____

Date: ___ / ___ / ___

Notes: _____

Amount Due: ___ Pages for a total of \$ _____

Name: Larene Cameron check here if you are requesting that the records be mailed to this address.

Address: 50 Century Hill Drive
Latham, NY 12110

Agency or firm: C.T. Male Associates D.P.C.

Telephone #: (202) 878 -0167 FAX #: () _____ - _____

Email address: l.cameron@ctmale.com

SPECIFIC DESCRIPTION OF RECORD:
Our office is completing a review for the Hudson Valley Regional Airport Site, located at 18 Griffith Avenue, Wappinger Falls, NY, 12590. This site is comprised of a 510.8 acre parcel referenced by Tax Map No. 6259-03-225301-0000. Please indicate records of underground or above ground storage tanks, major fires, spills, or hazardous materials. Please call this office before any copies are made if the total fee exceeds \$20.00. Your assistance is greatly appreciated!

FORMAT OF RECORD (if available)

I request to be notified when I can come to inspect the record(s) described above

I request copies of the records described above and agree to pay the cost of such records in accordance with the fee schedule on the back of this application

I request that the records be sent via e-mail to the address listed above

I request that the records be faxed to the number listed above

The Town of Wappinger has designated the Town Clerk, by the adoption of Resolution No. 43 of 2002, as the Records Management Officer (RMO). It is the responsibility of the RMO to ensure compliance with the Freedom of Information Law. The Town Clerk's Office houses many of the Town's records and maintains a subject file index of those records. However, each individual Department within the Town of Wappinger government maintains records specific to their office and is designated custodian of such records.

Active records are located at the Town Hall, 20 Middlebush Road, Wappingers Falls, NY, 12590. Hours of operation for the Town Hall are 8:30 AM to 4:00 PM, Monday through Friday, excluding holidays named at each Reorganization Meeting and other times during which the Town Supervisor, or other authorized official, directs the Town Hall to be closed, such as for inclement weather or other emergency.

FOIL request forms are available at the Town Clerk's Office. To make a request for access to records, fill out the application to include the following:

- Name
- Agency or Firm (write "self" if making the request for yourself)
- Address of applicant
- Telephone number of applicant
- Fax number of applicant
- Notate if you would like copies of the records or would only like to inspect the records
- A **SPECIFIC** description of the records being requested

FOIL requests can be faxed, emailed, mailed or dropped off at the Town Clerk's Office. If records are being requested from multiple offices, submit separate requests for each.

The cost for copies of records is \$0.25 per page for paper copies up to 9" X 14". Copies for most other records will be the cost of reproduction. Other costs will be calculated in accordance with §87 of the Freedom of Information Law.

Upon receipt of a FOIL request, the RMO will assign the request a serial number. The request will then be entered into a database and forwarded to the appropriate department. Within 5 days after the receipt of the request, the responsible department will make such record available to the person requesting it, deny such request in writing or furnish a written acknowledgment of the receipt of such request and a statement of the approximate date, which shall be reasonable under the circumstances of the request, when such request will be granted or denied. The approximate date will be within 20 days of the date of receipt. If the request cannot be fulfilled within 20 days, the department will provide the requestor with an exact date that the record will, wholly or in part, be provided or made available.

The RMO may require the requestor of certain FOIL requests to sign an affidavit that information being provided will not be used for solicitation or fund-raising purposes and that the requestor will not sell, give or otherwise make such information available to another person for the purpose of allowing that person to use the information for solicitation or fund-raising purposes.

A requestor may ask that the Town Clerk certify records being requested. Such requests will require that the requestor pay the appropriate fee for certified copies as set forth in Chapter 122 of the Town Code of the Town of Wappinger.

If a request is denied by the RMO or appropriate custodian, the requestor may appeal such denial within seven business days of receipt of denial. Appeals must be submitted in writing and sent to the RMO.

The information provided here is posted to assist you with your FOIL request. It will be updated as needed, but is always to be considered subordinate to the Freedom of Information Law and the Town Code of the Town of Wappinger. If at any time, the information posted here contradicts the Freedom of Information Law or the Town Code of the Town of Wappinger, the information posted here is to be deemed invalid.

Record of Attempts to Contact Applicant
For Internal Use Only

Staff Member	Phone Number Called	E-mail Address (if applicable)	Date	Message Left (Y/N)

Notes & Comments

TOWN OF WAPPINGER

Application for Public Access to Records
FOIL REQUEST



FOR INTERNAL USE ONLY

Received by: Joseph P. Paoloni
Grace Robinson

Date Received: ___ / ___ / ___

FOIL Ser. #: _____

DEPARTMENT:

ASSESSOR

ACCOUNTING

CODE ENFORCEMENT

PLANNING

ZONING

FIRE INSPECTOR

HIGHWAY

RECEIVER OF TAXES

RECREATION

SUPERVISOR

TOWN CLERK

WATER/SEWER

DOG CONTROL OFFICER

TOWN ENGINEER

TOWN ATTORNEY

FOR DEPARTMENT USE ONLY

Date Received by Dept: ___ / ___ / ___

Department Head approval: _____
(init)

Date Applicant Contacted: ___ / ___ / ___

Date FOIL fulfilled or denied: ___ / ___ / ___

Closed by: _____

Date: ___ / ___ / ___

Notes: _____

Amount Due: ___ Pages for a total of \$ _____

Name: Larene Cameron check here if you are requesting that the records be mailed to this address.

Address: 50 Century Hill Drive

Latham, NY 12110

Agency or firm: C.T. Male Associates D.P.C.

Telephone #: (202) 878 -0167 FAX #: () _____ - _____

Email address: l.cameron@ctmale.com

SPECIFIC DESCRIPTION OF RECORD:

Our office is completing a review for the Hudson Valley Regional Airport Site, located at 18 Griffith Avenue, Wappinger Falls, NY, 12590. This site is comprised of a 510.8 acre parcel referenced by Tax Map No. 6259-03-225301-0000. Please provide building permits for major structures, demolition permits for the site, violations for the site, and underground storage tank installation or removal permits for the site. Please call this office before any copies are made if the total fee exceeds \$20.00. Your assistance is greatly appreciated!

FORMAT OF RECORD (if available)

I request to be notified when I can come to inspect the record(s) described above

I request copies of the records described above and agree to pay the cost of such records in accordance with the fee schedule on the back of this application

I request that the records be sent via e-mail to the address listed above

I request that the records be faxed to the number listed above

The Town of Wappinger has designated the Town Clerk, by the adoption of Resolution No. 43 of 2002, as the Records Management Officer (RMO). It is the responsibility of the RMO to ensure compliance with the Freedom of Information Law. The Town Clerk's Office houses many of the Town's records and maintains a subject file index of those records. However, each individual Department within the Town of Wappinger government maintains records specific to their office and is designated custodian of such records.

Active records are located at the Town Hall, 20 Middlebush Road, Wappingers Falls, NY, 12590. Hours of operation for the Town Hall are 8:30 AM to 4:00 PM, Monday through Friday, excluding holidays named at each Reorganization Meeting and other times during which the Town Supervisor, or other authorized official, directs the Town Hall to be closed, such as for inclement weather or other emergency.

FOIL request forms are available at the Town Clerk's Office. To make a request for access to records, fill out the application to include the following:

- Name
- Agency or Firm (write "self" if making the request for yourself)
- Address of applicant
- Telephone number of applicant
- Fax number of applicant
- Notate if you would like copies of the records or would only like to inspect the records
- A **SPECIFIC** description of the records being requested

FOIL requests can be faxed, emailed, mailed or dropped off at the Town Clerk's Office. If records are being requested from multiple offices, submit separate requests for each.

The cost for copies of records is \$0.25 per page for paper copies up to 9" X 14". Copies for most other records will be the cost of reproduction. Other costs will be calculated in accordance with §87 of the Freedom of Information Law.

Upon receipt of a FOIL request, the RMO will assign the request a serial number. The request will then be entered into a database and forwarded to the appropriate department. Within 5 days after the receipt of the request, the responsible department will make such record available to the person requesting it, deny such request in writing or furnish a written acknowledgment of the receipt of such request and a statement of the approximate date, which shall be reasonable under the circumstances of the request, when such request will be granted or denied. The approximate date will be within 20 days of the date of receipt. If the request cannot be fulfilled within 20 days, the department will provide the requestor with an exact date that the record will, wholly or in part, be provided or made available.

The RMO may require the requestor of certain FOIL requests to sign an affidavit that information being provided will not be used for solicitation or fund-raising purposes and that the requestor will not sell, give or otherwise make such information available to another person for the purpose of allowing that person to use the information for solicitation or fund-raising purposes.

A requestor may ask that the Town Clerk certify records being requested. Such requests will require that the requestor pay the appropriate fee for certified copies as set forth in Chapter 122 of the Town Code of the Town of Wappinger.

If a request is denied by the RMO or appropriate custodian, the requestor may appeal such denial within seven business days of receipt of denial. Appeals must be submitted in writing and sent to the RMO.

The information provided here is posted to assist you with your FOIL request. It will be updated as needed, but is always to be considered subordinate to the Freedom of Information Law and the Town Code of the Town of Wappinger. If at any time, the information posted here contradicts the Freedom of Information Law or the Town Code of the Town of Wappinger, the information posted here is to be deemed invalid.

Record of Attempts to Contact Applicant
For Internal Use Only

Staff Member	Phone Number Called	E-mail Address (if applicable)	Date	Message Left (Y/N)

Notes & Comments

From: Joe Paoloni [JPaoloni@townofwappinger.us]
Sent: Tuesday, February 06, 2018 12:42 PM
To: Cameron, Larene
Cc: Grace Robinson
Subject: RE:

Grace and I could not find anything on this from the Town Clerks point of view. The others may have better luck.

Best Regards,
Joe Paoloni

From: Grace Robinson
Sent: Tuesday, February 06, 2018 9:48 AM
To: Joe Paoloni
Subject:

HV Regional Airport

18 Griffith Way

Poughkeepsie, NY 12603

Inquiry Number: 5176025.2s

February 02, 2018

FirstSearch Area/Linear Report



6 Armstrong Road, 4th floor
Shelton, CT 06484
Toll Free: 800.352.0050
www.edrnet.com

Search Summary Report

**TARGET SITE 18 GRIFFITH WAY
POUGHKEEPSIE, NY 12590**

Category	Sel	Site	1/8	1/4	1/2	> 1/2	ZIP	TOTALS
<i>NPL</i>	Y	0	0	0	0	0	0	0
<i>NPL Delisted</i>	Y	0	0	0	0	0	0	0
<i>CERCLIS</i>	Y	0	0	0	0	-	0	0
<i>NFRAP</i>	Y	0	0	0	0	-	2	2
<i>RCRA COR ACT</i>	Y	0	0	0	0	0	0	0
<i>RCRA TSD</i>	Y	0	0	0	0	-	0	0
<i>RCRA GEN</i>	Y	0	1	0	-	-	0	1
<i>Federal IC / EC</i>	Y	0	0	0	0	-	0	0
<i>ERNS</i>	Y	0	-	-	-	-	0	0
<i>State/Tribal CERCLIS</i>	Y	0	3	0	0	1	3	7
<i>State/Tribal SWL</i>	Y	0	1	0	0	-	0	1
<i>State/Tribal LTANKS</i>	Y	0	8	3	10	-	1	22
<i>State/Tribal Tanks</i>	Y	0	5	8	-	-	0	13
<i>State/Tribal IC / EC</i>	Y	0	0	0	-	-	0	0
<i>State/Tribal VCP</i>	Y	0	0	0	0	-	0	0
<i>ST/Tribal Brownfields</i>	Y	0	0	0	0	-	0	0
<i>US Brownfields</i>	Y	0	0	0	0	-	0	0
<i>Other Haz Sites</i>	Y	0	-	-	-	-	0	0
<i>Other Tanks</i>	Y	0	0	0	-	-	0	0
<i>Spills</i>	Y	0	33	-	-	-	0	33
<i>Other</i>	Y	0	9	1	-	-	0	10
- Totals --		0	60	12	10	1	6	89

Disclaimer - Copyright and Trademark Notice

This Report contains certain information obtained from a variety of public and other sources reasonably available to Environmental Data Resources, Inc. It cannot be concluded from this Report that coverage information for the target and surrounding properties does not exist from other sources. **NO WARRANTY EXPRESSED OR IMPLIED, IS MADE WHATSOEVER IN CONNECTION WITH THIS REPORT. ENVIRONMENTAL DATA RESOURCES, INC. SPECIFICALLY DISCLAIMS THE MAKING OF ANY SUCH WARRANTIES, INCLUDING WITHOUT LIMITATION, MERCHANTABILITY OR FITNESS FOR A PARTICULAR USE OR PURPOSE. ALL RISK IS ASSUMED BY THE USER. IN NO EVENT SHALL ENVIRONMENTAL DATA RESOURCES, INC. BE LIABLE TO ANYONE, WHETHER ARISING OUT OF ERRORS OR OMISSIONS, NEGLIGENCE, ACCIDENT OR ANY OTHER CAUSE, FOR ANY LOSS OF DAMAGE, INCLUDING, WITHOUT LIMITATION, SPECIAL, INCIDENTAL, CONSEQUENTIAL, OR EXEMPLARY DAMAGES. ANY LIABILITY ON THE PART OF ENVIRONMENTAL DATA RESOURCES, INC. IS STRICTLY LIMITED TO A REFUND OF THE AMOUNT PAID FOR THIS REPORT.** Purchaser accepts this Report "AS IS". Any analyses, estimates, ratings, environmental risk levels or risk codes provided in this Report are provided for illustrative purposes only, and are not intended to provide, nor should they be interpreted as providing any facts regarding, or prediction or forecast of, any environmental risk for any property. Only a Phase I Environmental Site Assessment performed by an environmental professional can provide information regarding the environmental risk for any property. Additionally, the information provided in this Report is not to be construed as legal advice.

Copyright 2014 by Environmental Data Resources, Inc. All rights reserved. Reproduction in any media or format, in whole or in part, of any report or map of Environmental Data Resources, Inc., or its affiliates, is prohibited without prior written permission.

EDR and its logos (including Sanborn and Sanborn Map) are trademarks of Environmental Data Resources, Inc. or its affiliates. All other trademarks used herein are the property of their respective owners.

Search Summary Report

**TARGET SITE: 18 GRIFFITH WAY
POUGHKEEPSIE, NY 12590**

Category	Database	Update	Radius	Site	1/8	1/4	1/2	> 1/2	ZIP	TOTALS
NPL	NPL	12/11/2017	1.000	0	0	0	0	0	0	0
	Proposed NPL	12/11/2017	1.000	0	0	0	0	0	0	0
NPL Delisted	Delisted NPL	12/11/2017	1.000	0	0	0	0	0	0	0
CERCLIS	SEMS	12/11/2017	0.500	0	0	0	0	-	0	0
NFRAP	SEMS-ARCHIVE	12/11/2017	0.500	0	0	0	0	-	2	2
RCRA COR ACT	CORRACTS	09/13/2017	1.000	0	0	0	0	0	0	0
RCRA TSD	RCRA-TSDF	09/13/2017	0.500	0	0	0	0	-	0	0
RCRA GEN	RCRA-LQG	09/13/2017	0.250	0	0	0	-	-	0	0
	RCRA-SQG	09/13/2017	0.250	0	1	0	-	-	0	1
	RCRA-CESQG	09/13/2017	0.250	0	0	0	-	-	0	0
Federal IC / EC	US ENG CONTROLS	08/10/2017	0.500	0	0	0	0	-	0	0
	US INST CONTROL	08/10/2017	0.500	0	0	0	0	-	0	0
ERNS	ERNS	09/18/2017	TP	0	-	-	-	-	0	0
State/Tribal CERCLIS	SHWS	08/15/2017	1.000	0	3	0	0	1	3	7
State/Tribal SWL	SWF/LF	12/08/2017	0.500	0	1	0	0	-	0	1
State/Tribal LTANKS	INDIAN LUST	04/14/2017	0.500	0	0	0	0	-	0	0
	LTANKS	10/31/2017	0.500	0	8	3	10	-	1	22
	HIST LTANKS	01/01/2002	0.500	0	0	0	0	-	0	0
State/Tribal Tanks	UST	12/22/2017	0.250	0	3	4	-	-	0	7
	CBS UST	01/01/2002	0.250	0	0	0	-	-	0	0
	MOSF UST	01/01/2002	0.500	0	0	0	0	-	0	0
	MOSF	12/22/2017	0.500	0	0	0	0	-	0	0
	CBS	12/22/2017	0.250	0	0	0	-	-	0	0
	AST	12/22/2017	0.250	0	0	4	-	-	0	4
	CBS AST	01/01/2002	0.250	0	0	0	-	-	0	0
	MOSF AST	01/01/2002	0.500	0	0	0	0	-	0	0
	INDIAN UST	04/14/2017	0.250	0	0	0	-	-	0	0
	TANKS	12/22/2017	0.250	0	2	0	-	-	0	2

Search Summary Report

**TARGET SITE: 18 GRIFFITH WAY
POUGHKEEPSIE, NY 12590**

Category	Database	Update	Radius	Site	1/8	1/4	1/2	> 1/2	ZIP	TOTALS	
State/Tribal IC / EC	RES DECL	11/18/2010	0.180	0	0	0	-	-	0	0	
	ENG CONTROLS	08/15/2017	0.500	0	0	0	0	-	0	0	
	INST CONTROL	08/15/2017	0.500	0	0	0	0	-	0	0	
State/Tribal VCP	VCP	08/15/2017	0.500	0	0	0	0	-	0	0	
ST/Tribal Brownfields	BROWNFIELDS	08/15/2017	0.500	0	0	0	0	-	0	0	
	ERP	08/15/2017	0.500	0	0	0	0	-	0	0	
US Brownfields	US BROWNFIELDS	08/21/2017	0.500	0	0	0	0	-	0	0	
Other Haz Sites	US CDL	07/13/2017	TP	0	-	-	-	-	0	0	
Other Tanks	HIST UST	01/01/2002	0.250	0	0	0	-	-	0	0	
	HIST AST	01/01/2002	0.250	0	0	0	-	-	0	0	
Spills	HMIRS	09/21/2017	TP	0	-	-	-	-	0	0	
	NY Spills	10/31/2017	0.125	0	32	-	-	-	0	32	
	NY Hist Spills	01/01/2002	0.125	0	0	-	-	-	0	0	
	SPILLS 90	12/14/2012	0.125	0	0	-	-	-	0	0	
	SPILLS 80	11/02/2010	0.125	0	1	-	-	-	0	1	
Other	RCRA NonGen / NLR	09/13/2017	0.250	0	3	1	-	-	0	4	
	TSCA	12/31/2016	TP	0	-	-	-	-	0	0	
	TRIS	12/31/2016	TP	0	-	-	-	-	0	0	
	SSTS	12/31/2009	TP	0	-	-	-	-	0	0	
	RAATS	04/17/1995	TP	0	-	-	-	-	0	0	
	PRP	10/25/2013	TP	0	-	-	-	-	0	0	
	PADS	06/01/2017	TP	0	-	-	-	-	0	0	
	ICIS	11/18/2016	TP	0	-	-	-	-	0	0	
	FTTS	04/09/2009	TP	0	-	-	-	-	0	0	
	MLTS	08/30/2016	TP	0	-	-	-	-	0	0	
	RADINFO	10/02/2017	TP	0	-	-	-	-	0	0	
	INDIAN RESERV	12/31/2014	1.000	0	0	0	0	0	0	0	
	US AIRS	10/12/2016	TP	0	-	-	-	-	0	0	
	FINDS	07/23/2017	TP	0	-	-	-	-	0	0	
	DRYCLEANERS	11/22/2017	0.250	0	0	0	-	-	0	0	
	HSWDS	01/01/2003	0.250	0	2	0	-	-	0	2	
	MANIFEST	10/01/2017	0.250	0	4	0	-	-	0	4	
	SPDES	10/25/2017	0.250	0	0	0	-	-	0	0	
	- Totals --				0	60	12	10	1	6	89

Site Information Report

RADON

DUTCHESS	FISHKILL	129	4.88	2.87	31.3
DUTCHESS	HYDE PARK	215	6.22	4.29	33.3
DUTCHESS	LA GRANGE	231	8.59	4.84	135.2
DUTCHESS	MILAN	18	7.69	5.14	29.1
DUTCHESS	NORTHEAST	16	9.1	4.91	30.2
DUTCHESS	PAWLING	67	4.58	2.95	27.8
DUTCHESS	PINE PLAINS	40	16.05	8.57	69.1
DUTCHESS	PLEASANT VALLEY	131	9.07	5.59	36.6
DUTCHESS	POUGHKEEPSIE	1,078	5.51	3.42	96.4
DUTCHESS	RED HOOK	133	7.57	4.03	120.9
DUTCHESS	RHINEBECK	123	6.55	4.38	34.9
DUTCHESS	STANFORD	56	8.29	4.86	57.5
DUTCHESS	UNION VALE	57	10.31	6.06	62.6
DUTCHESS	WAPPINGER	121	4.04	2.73	18.7
DUTCHESS	WASHINGTON	66	9.16	4.93	56.1
DUTCHESS	AMENIA	25	10.25	6.26	44.8
DUTCHESS	BEACON	56	4.65	2.75	21.2
DUTCHESS	BEEKMAN	95	8.97	5.37	86.2
DUTCHESS	CLINTON	65	9.26	5.55	66.4
DUTCHESS	DOVER	34	10.44	4.98	49.9
DUTCHESS	E. FISHKILL	345	7.61	4.62	71.6

Target Site Summary Report

Target Property: 18 GRIFFITH WAY
POUGHKEEPSIE, NY 12590

JOB: 18.8090

TOTAL: 89

GEOCODED: 83

NON GEOCODED: 6

Map ID	DB Type --ID/Status	Site Name	Address	Dist/Dir	ElevDiff	Page No.
--------	------------------------	-----------	---------	----------	----------	----------

No sites found for target address

Sites Summary Report

Target Property: 18 GRIFFITH WAY
POUGHKEEPSIE, NY 12590

JOB: 18.8090

TOTAL: 89

GEOCODED: 83

NON GEOCODED: 6

Map ID	DB Type --ID/Status	Site Name	Address	Dist/Dir	ElevDiff	Page No.
56	AST --3-601899	NES RENTALS	14-20 ALL ANGELS ROAD WAPPINGERS FALLS, NY 12590	0.22 SE	+ 13	1
59	AST --3-440698	ARLINGTON FIRE DIST. STATION 3	213 VASSAR ROAD POUGHKEEPSIE, NY 12603	0.24 NNE	+ 10	4
L60	AST --3-410640	POUGHKEEPSIE SNACK SHOP INC.	1831 NEW HACKENSACK ROAD WAPPINGERS FALLS, NY 12590	0.24 NNE	- 12	11
62	AST --3-991010	MAT BUS CORP	160 AIRPORT DRIVE WAPPINGER FALLS, NY 12590	0.24 ENE	+ 28	16
B8	HSWDS	DUTCHESS COUNTY AIRPORT LF	U WAPPINGER, NY 12590	0.00	- 3	20
22	HSWDS	DUTCHESS COUNTY AIRPORT BF	U WAPPINGER, NY	0.02 West	- 43	22
A1	LTANKS --1990-09-25 --152117 --8911632	DUTCHESS COUNTY AIRPORT	263 NEW HACKENSACK ROAD WAPPINGERS FALLS, NY 12590	0.00	+ 3	24
C10	LTANKS --1988-11-28 --312498 --8807007	DUTCHESS CO.AIRPORT	IBM HANGER WAPPINGERS FALLS, NY	0.00	- 4	26
B26	LTANKS --2002-11-06 --113316 --9900257	D.C. AIR PORT	NEW HACKENSACK ROAD WAPPINGERS FALLS, NY	0.03 SSE	+ 0	28
B27	LTANKS --1997-07-08 --109323 --9603856	DUTCHESS CO AIRPORT	ROUTE 376 WAPPINGERS FALLS, NY	0.03 SSE	+ 0	30
B34	LTANKS --1990-04-30 --1993-09-17 --132246 --257981 --8911683 --9305308	D.C. AIRPORT	HACKENSACK ROAD WAPPINGERS, NY	0.03 SSE	+ 0	32

*Additional key fields are available in the Map Findings section

Sites Summary Report

Target Property: 18 GRIFFITH WAY
POUGHKEEPSIE, NY 12590

JOB: 18.8090

TOTAL: 89

GEOCODED: 83

NON GEOCODED: 6

Map ID	DB Type --ID/Status	Site Name	Address	Dist/Dir	ElevDiff	Page No.
I40	LTANKS --2003-01-16 --296148 --0204566	AUTOBAHN CAF,	299 NEW HACKENSACK RD WAPPINGERS FALLS, NY	0.04 SE	+ 10	35
I43	LTANKS --1991-04-05 --164374 --9100255	CRANNER RESIDENCE	353 NEW HACKENSACK ROAD , NY	0.06 SE	+ 11	37
G45	LTANKS --2005-06-20 --346615 --0502283	WORONOCK INN	1643 RT 376 WAPPINGERS FALLS, NY	0.08 East	+ 7	39
54	LTANKS --1993-02-18 --122558 --9212778	HAUFFERMAN	388 BASSER ROAD POUGHKEEPSIE, NY	0.16 NW	- 4	41
K57	LTANKS --1990-12-14 --80672 --9009766	FORDE RESIDENCE	237 VASEAR ROAD POUGHKEEPSIE, NY	0.23 North	+ 8	43
59	LTANKS --1986-10-17 --327775 --8604103	ARLINGTON FIRE DIST. STATION 3	213 VASSAR ROAD POUGHKEEPSIE, NY 12603	0.24 NNE	+ 10	45
M63	LTANKS --1991-01-02 --157871 --9010417	VASSER RD.ELEM.SCHOOL	VASSER ROAD POUGHKEEPSIE, NY	0.36 NNE	+ 17	47
M64	LTANKS --1989-03-17 --250653 --8809668	VASSAR ROAD ELEMENTARY SC	VASSAR ROAD WAPPINGERS FALLS, NY	0.36 NNE	+ 17	49
N65	LTANKS --2003-01-22 --78889 --0210607	GOUGH	24 DAISY LANE WAPPINGERS FALLS, NY	0.41 SW	- 6	51

Sites Summary Report

Target Property: 18 GRIFFITH WAY
POUGHKEEPSIE, NY 12590

JOB: 18.8090

TOTAL: 89 GEOCODED: 83 NON GEOCODED: 6

Map ID	DB Type --ID/Status	Site Name	Address	Dist/Dir	ElevDiff	Page No.
N66	LTANKS --2003-09-16 --148043 --0210570	GOUGH	24 DAISEY LN WAPPINGERS FALLS, NY	0.41 SW	- 6	53
O67	LTANKS --2000-02-18 --174865 --9913107	DELANEY	32 SOUTH AVENUE WAPPINGER, NY	0.42 ESE	+ 37	55
O68	LTANKS --2004-10-19 --75191 --8710041	EXXON S/S-MID.VAL.	60 SOUTH AVE WAPPINGERS FALLS, NY	0.42 ESE	+ 37	57
69	LTANKS --1993-08-26 --241549 --9306462	CHEP USA	500 AIRPORT DRIVE WAPPINGERS FALLS, NY	0.42 ENE	+ 56	59
N70	LTANKS --2005-12-19 --81328 --0303793	CLOUTING / TOSTO	27 DAISY LANE WAPPINGERS FALLS, NY	0.43 SW	- 23	61
71	LTANKS --1996-09-19 --2005-02-10 --2007-03-14 --2007-07-05 --2007-02-05 --1995-10-12 *Additional key fields are available in the Map Findings section	VILLAGE CREST APT.	510 MALONEY ROAD POUGHKEEPSIE, NY	0.44 NE	+ 76	63
72	LTANKS --2011-06-13 --445829 --1011933	ST GREGORY CHURCH: 1K	1500 RTE 376 WAPPINGERS FALLS, NY	0.45 ESE	+ 39	76
	LTANKS --1991-06-20 --257980 --9103157	GLENN EAGLE REST HOME	NEW HACKENSACK ROAD POUGHKEEPSIE, NY	NON GC	N/A	N/A

Sites Summary Report

Target Property: 18 GRIFFITH WAY
POUGHKEEPSIE, NY 12590

JOB: 18.8090

TOTAL: 89 GEOCODED: 83 NON GEOCODED: 6

Map ID	DB Type --ID/Status	Site Name	Address	Dist/Dir	ElevDiff	Page No.
A1	MANIFEST --NYD002420826	DUTCHESS COUNTY AIRPORT	263 NEW HACKENSACK ROAD WAPPINGERS FALLS, NY 12590	0.00	+ 3	78
A14	MANIFEST --NYD098332430	DUTCHESS COUNTY AIRPORT	263 NEW HACKENSACK ROAD WAPPINGER FALLS, NY 12590	0.00	+ 3	80
G23	MANIFEST --NYR000206656	ASSOCIATED AIRCRAFT GROUP INC	32 GRIFFITH WAY WAPPINGERS FALLS, NY 12590	0.02 East	+ 6	82
F24	MANIFEST --NY0000929349	RICHMOR AVIATION	214 NEW HACKENSACK RD WAPPINGERS FALLS, NY 12590	0.03 SSW	- 10	84
A1	NY Spills --2002-08-21 --2011-06-29 --1989-08-24 --2008-09-24 --0204811 --1103516 *Additional key fields are available in the Map Findings section	DUTCHESS COUNTY AIRPORT	263 NEW HACKENSACK ROAD WAPPINGERS FALLS, NY 12590	0.00	+ 3	86
B2	NY Spills --1990-08-13 --9005063 --257979	DUTCHESS CO. AIRPORT	NEW HACKENSACK ROAD WAPPINGERS FALLS, NY	0.00	- 3	92
A4	NY Spills --2005-01-04 --0410782 --335825	DUTCHESS CO AIRPORT	263 NEW HACKENSACK RD POUGHKEEPSIE, NY	0.00	+ 3	94
6	NY Spills --2010-06-22 --1996-07-10 --0402678 --9604682 --200788 --200789 *Additional key fields are available in the Map Findings section	JACKSON RD NR DC AIRPORT	JACKSON RD WAPPINGERS FALLS, NY	0.00	- 47	96
B7	NY Spills --2002-11-06 --9306122 --257982	DUT. CO. AIRPORT	NEW HACKENSACK ROAD WAPPINGERS FALLS, NY	0.00	- 3	101

Sites Summary Report

Target Property: 18 GRIFFITH WAY
POUGHKEEPSIE, NY 12590

JOB: 18.8090

TOTAL: 89

GEOCODED: 83

NON GEOCODED: 6

Map ID	DB Type --ID/Status	Site Name	Address	Dist/Dir	ElevDiff	Page No.
C9	NY Spills --1990-10-18 --9007538 --312499	DUTCHESS CO. AIRPORT	IBM HANGER WAPPINGERS FALLS, NY	0.00	- 4	103
11	NY Spills --2012-04-25 --9910414 --119536	DEGARMO HILL S/S	1745 RT 376 WAPPINGERS FALLS, NY	0.00	+ 4	105
A13	NY Spills --2016-12-15 --1606595 --533224	COMMERCIAL ,AIRPORT	263 NEW HACKENSAK RD WAPPINGERS FALLS, NY	0.00	+ 3	107
A14	NY Spills --2016-03-17 --1304792 --485335	DUTCHESS COUNTY AIRPORT	263 NEW HACKENSACK ROAD WAPPINGER FALLS, NY 12590	0.00	+ 3	109
A15	NY Spills --2010-10-12 --1007451 --440867	DUTCHESS CTY AIRPORT	263 NEW HACKENSACK RD WAPPINGERFALLS, NY	0.00	+ 3	111
A16	NY Spills --2007-02-20 --0612531 --377406	DUTCHESS COUNTY AIRPORT	263 NEW HACKENSACK RD WAPPINGER, NY	0.00	+ 3	113
E20	NY Spills --2004-10-22 --0209845 --134369	ADVANCED OIL / VALDEZ	299 MAYERS CORNERS RD WAPPINGERS, NY	0.01 SSE	+ 4	115
F21	NY Spills --1988-06-16 --8802399 --80979	BEHIND MULLIGANS BAR	NEWHAKENSAK RD POUGHKEEPSIE, NY	0.01 SSW	- 11	117
B25	NY Spills --1987-04-29 --8700824 --68062	DC AIR	RTE 376 WAPPINGER, NY	0.03 SSE	+ 0	119

Sites Summary Report

Target Property: 18 GRIFFITH WAY
POUGHKEEPSIE, NY 12590

JOB: 18.8090

TOTAL: 89

GEOCODED: 83

NON GEOCODED: 6

Map ID	DB Type --ID/Status	Site Name	Address	Dist/Dir	ElevDiff	Page No.
B28	NY Spills --1989-12-18 --8908659 --63821	IBM HANGER DUT.CO.AIRPORT	RT 376 POUGHKEEPSIE, NY	0.03 SSE	+ 0	121
B29	NY Spills --1991-06-28 --9103373 --63825	AIRPORT (DC)	ROUTE 376 WAPPINGERS, NY	0.03 SSE	+ 0	123
B30	NY Spills --1992-07-21 --9204540 --134452	DC AIRPORT	GENERAL AVIATION RAMP WAPPINGERS FALLS, NY	0.03 SSE	+ 0	125
B31	NY Spills --1989-05-10 --8809187 --287416	DUTCHESS COUNTY AIRPORT	JACKSON ROAD WAPPINGERS, NY	0.03 SSE	+ 0	127
B32	NY Spills --2005-04-01 --9510981 --225064	RICHMOR AVAITION	RICHMORE AVATION WAPPINGERS, NY	0.03 SSE	+ 0	129
B33	NY Spills --2006-07-24 --8703940 --68066	IBM HANGER: BROWNFIELD	ROUTE 376 WAPPINGERS, NY	0.03 SSE	+ 0	131
B35	NY Spills --1987-11-19 --8605284 --95276	IBM	IBM AIRPORT POUGHKEEPSIE, NY	0.03 SSE	+ 0	133
B36	NY Spills --1993-08-02 --9305372 --209078	IBM AT AIRPORT	ROUTE 376 WAPPINGERS, NY	0.03 SSE	+ 0	135
B37	NY Spills --1993-09-13 --9306900 --63836	D.C. AIRPORT (IBM HANGER)	RT 376 POUGHKEEPSIE, NY	0.03 SSE	+ 0	137

Sites Summary Report

Target Property: 18 GRIFFITH WAY
POUGHKEEPSIE, NY 12590

JOB: 18.8090

TOTAL: 89 GEOCODED: 83 NON GEOCODED: 6

Map ID	DB Type --ID/Status	Site Name	Address	Dist/Dir	ElevDiff	Page No.
H38	NY Spills --1989-03-08 --8809441 --145408	DRUMS	JACKSON ROAD BRIDGE POUGHKEEPSIE, NY	0.03 WSW	- 56	139
E42	NY Spills --2006-05-11 --0601532 --363792	HANDY RENT ALL	274 NEW HACKENSACK ROAD WAPPINGERS FALLS, NY	0.06 SSE	+ 0	141
I44	NY Spills --2007-04-16 --0700324 --379650	DAVE ALEXANDER INC	300 NEW HACKENSACK RD WAPPINGERS FALLS, NY 12590	0.08 SE	+ 4	143
I46	NY Spills --1995-10-12 --9404632 --271337	11111111111111111111111111111111	350-36- NEW HACKENSACK RD WAPPINGERS FALLS, NY	0.08 SE	+ 11	145
H47	NY Spills --2007-08-15 --0705565 --385900	STANLEY STILL PARK	JACKSON ROAD POUGHKEEPSIE, NY	0.09 WSW	- 49	147
J48	NY Spills --2001-11-08 --0108069 --210871	WAPPINGERS RT 376	1592 ROUTE 376 WAPPINGERS FALLS, NY 12590	0.10 ESE	+ 15	149
J49	NY Spills --2006-05-03 --0601253 --363439	FRIENDLY MART; MVO,N/F:MOBIL	1592 RT 376 WAPPINGERS FALLS, NY	0.10 ESE	+ 16	151
J51	NY Spills --1996-07-15 --2008-09-18 --9604853 --8601512 --279727 --75761	CALLERS RESIDENCE	2 HACKENSACK HEIGHTS WAPPINGERS FALLS, NY	0.10 ESE	+ 14	153

*Additional key fields are available in the Map Findings section

Sites Summary Report

Target Property: 18 GRIFFITH WAY
POUGHKEEPSIE, NY 12590

JOB: 18.8090

TOTAL: 89

GEOCODED: 83

NON GEOCODED: 6

Map ID	DB Type --ID/Status	Site Name	Address	Dist/Dir	ElevDiff	Page No.
52	NY Spills --1997-07-22 --9704815 --68077	BADABO RESIDENCE	21 WILLOW BROOK HEIGHTS POUGHKEEPSIE, NY	0.11 WNW	- 6	157
A3	RCRA NonGen / NLR DEPT OF AVIATION --NYD098332430		263 NEW HACKENSACK RD WAPPINGERS FALLS, NY 12590	0.00	+ 3	159
D18	RCRA NonGen / NLR FLAGSHIP AIRLINES INC --NYD002420826		DUTCHESS COUNTY AIRPORT WAPPINGERS FALLS, NY 12590	0.00 ESE	+ 7	162
F24	RCRA NonGen / NLR RICHMOR AVIATION --NY0000929349		214 NEW HACKENSACK RD WAPPINGERS FALLS, NY 12590	0.03 SSW	- 10	165
53	RCRA NonGen / NLR ENVIRO CLEAN SERVICES --NYR000159251		110 AIRPORT DR SUITE A WAPPINGERS FALLS, NY 12590	0.15 ENE	+ 20	169
G23	RCRA-SQG --NYR000206656	ASSOCIATED AIRCRAFT GROUP INC	32 GRIFFITH WAY WAPPINGERS FALLS, NY 12590	0.02 East	+ 6	173
	SEMS-ARCHIVE --0201808 --NYD980508196	DUTCHESS AIRPORT LF	AIRPORT PARK/ROUTE 376 WAPPINGER FALLS, NY 12590	NON GC	N/A	N/A
	SEMS-ARCHIVE --0202580 --NYD982530529	DUTCHESS COUNTY AIRPORT BALEFI	CITATION DRIVE WAPPINGER FALLS, NY 12590	NON GC	N/A	N/A
B5	SHWS --55954	DUTCHESS COUNTY AIRPORT LANDFI	ROUTE 376 WAPPINGERS FALLS, NY 12590	0.00	- 3	179
12	SHWS --58297	DUTCHESS COUNTY AIRPORT BALEFI	AIRPORT PARK WAPPINGER, NY 12590	0.00	- 33	181
D17	SHWS --55995 --Significant threat to the public health or environment - action required.	FLAGSHIP AIRLINES HANGAR	DUTCHESS COUNTY AIRPORT S WAPPINGER, NY 12601	0.00 ESE	+ 7	183

Sites Summary Report

Target Property: 18 GRIFFITH WAY
POUGHKEEPSIE, NY 12590

JOB: 18.8090

TOTAL: 89

GEOCODED: 83

NON GEOCODED: 6

Map ID	DB Type --ID/Status	Site Name	Address	Dist/Dir	ElevDiff	Page No.
73	SHWS --55978 --Site is properly closed - requires continued management.	FAIRCHILD	91 ALL ANGELS HILL ROAD WAPPINGERS FALLS, NY 12590	0.98 SSE	+ 23	187
	SHWS --55982	VASSAR COLLEGE	VASSAR COLLEGE POUGHKEEPSIE, NY 12601	NON GC	N/A	N/A
	SHWS --55981	CH - POUGHKEEPSIE MGP-WATER ST	NORTH WATER STREET POUGHKEEPSIE, NY 12601	NON GC	N/A	N/A
	SHWS --55955	BERNCOLORS DYE CO.	NORTH WATER STREET POUGHKEEPSIE, NY 12601	NON GC	N/A	N/A
J50	SPILLS 80		2 HACKENSACK HEIGHTS RD. WAPPINGERS FALLS, NY 12590	0.10 ESE	+ 14	190
39	SWF/LF	SUN UP PROPERTIES	238-242 NEW HACKENSACK RO WAPPINGERS FALLS, NY 12590	0.04 South	- 12	191
A1	TANKS --Active --3-029548	DUTCHESS COUNTY AIRPORT	263 NEW HACKENSACK ROAD WAPPINGERS FALLS, NY 12590	0.00	+ 3	192
D19	TANKS --Inactive --3-009334	FLAGSHIP AIRLINES, D/B/A AMERI	DUTCHESS COUNTY AIRPORT WAPPINGERS FALLS, NY 12538	0.00 ESE	+ 7	193
E41	UST	RICHMOR AVIATION	DUTCHESS COUNTY AIRPORT WAPPINGERS FALLS, NY 12590	0.04 SSE	+ 6	194
I44	UST	DAVE ALEXANDER INC	300 NEW HACKENSACK RD WAPPINGERS FALLS, NY 12590	0.08 SE	+ 4	197
J48	UST	WAPPINGERS RT 376	1592 ROUTE 376 WAPPINGERS FALLS, NY 12590	0.10 ESE	+ 15	201
55	UST	NEW HACKENSACK REFORMED CHURCH	1580 ROUTE 376 WAPPINGERS FALLS, NY 12590	0.16 ESE	+ 26	206
K58	UST	CONVENIENT FOOD MART,DAIRY MRT	219 VASSAR ROAD POUGHKEEPSIE, NY 12603	0.23 NNE	+ 10	211
59	UST	ARLINGTON FIRE DIST. STATION 3	213 VASSAR ROAD POUGHKEEPSIE, NY 12603	0.24 NNE	+ 10	217
L61	UST	POUGHKEEPSIE SNACK SHOP INC.	1831 NEW HACKENSACK ROAD WAPPINGERS FALLS, NY 12590	0.24 NNE	- 12	222

Site Detail Report

Target Property: 18 GRIFFITH WAY
POUGHKEEPSIE, NY 12590

JOB: 18.8090

AST

EDR ID: A100304659 **DIST/DIR:** 0.222 SE **ELEVATION:** 166 **MAP ID:** 56

NAME: NES RENTALS **Rev:** 12/22/2017
ADDRESS: 14-20 ALL ANGELS ROAD **ID/Status:** 3-601899
WAPPINGERS FALLS, NY 12590
DUTCHESS
SOURCE: NY Department of Environmental Conservation

AST:

Region: STATE
DEC Region: 3
Site Status: Active
Facility Id: 3-601899
Program Type: PBS
UTM X: 593670.38808
UTM Y: 4608351.34451
Expiration Date: 06/07/2017
Site Type: Other

Affiliation Records:

Site Id: 382618
Affiliation Type: Facility Owner
Company Name: NES RENTALS
Contact Type: MGR., ENVIRONMENTAL COMPLIANCE
Contact Name: SCOTT TOOLE
Address1: 8420 W. BRYNMAWR, SUITE 310
Address2: Not reported
City: CHICAGO
State: IL
Zip Code: 60631
Country Code: 001
Phone: (773) 695-3999
EMail: Not reported
Fax Number: Not reported
Modified By: BHYUKOWE
Date Last Modified: 2012-05-08

Site Id: 382618
Affiliation Type: Mail Contact
Company Name: NES RENTALS
Contact Type: Not reported
Contact Name: SCOTT TOOLE
Address1: 8420 W. BRYNMAWR AVENUE
Address2: SUITE 310
City: CHICAGO
State: IL
Zip Code: 60631
Country Code: 001
Phone: (773) 695-2709
EMail: STOOLE@NESRENTALS.COM
Fax Number: Not reported
Modified By: BHYUKOWE
Date Last Modified: 2012-05-08

- Continued on next page -

Site Detail Report

Target Property: 18 GRIFFITH WAY
POUGHKEEPSIE, NY 12590

JOB: 18.8090

AST

EDR ID: A100304659 **DIST/DIR:** 0.222 SE **ELEVATION:** 166 **MAP ID:** 56

NAME: NES RENTALS

Rev: 12/22/2017

ADDRESS: 14-20 ALL ANGELS ROAD
WAPPINGERS FALLS, NY 12590
DUTCHESS

ID/Status: 3-601899

SOURCE: NY Department of Environmental Conservation

Site Id: 382618
Affiliation Type: Facility Operator
Company Name: NES RENTALS
Contact Type: Not reported
Contact Name: JAMES DAPP
Address1: Not reported
Address2: Not reported
City: Not reported
State: NN
Zip Code: Not reported
Country Code: 999
Phone: (845) 463-3851
EMail: Not reported
Fax Number: Not reported
Modified By: BHYUKOWE
Date Last Modified: 2012-05-08

Site Id: 382618
Affiliation Type: Emergency Contact
Company Name: NES RENTALS
Contact Type: Not reported
Contact Name: JAMES DAPP
Address1: Not reported
Address2: Not reported
City: Not reported
State: NN
Zip Code: Not reported
Country Code: 999
Phone: (845) 463-3851
EMail: Not reported
Fax Number: Not reported
Modified By: BHYUKOWE
Date Last Modified: 2012-05-08

Tank Info:

Tank Number: 270UO
Tank Id: 217603
Material Code: 0022
Common Name of Substance: Waste Oil/Used Oil

Equipment Records:

A00 - Tank Internal Protection - None
B01 - Tank External Protection - Painted/Asphalt Coating

- Continued on next page -

Site Detail Report

Target Property: 18 GRIFFITH WAY
POUGHKEEPSIE, NY 12590

JOB: 18.8090

AST

EDR ID: A100304659 **DIST/DIR:** 0.222 SE **ELEVATION:** 166 **MAP ID:** 56

NAME: NES RENTALS

Rev: 12/22/2017

ADDRESS: 14-20 ALL ANGELS ROAD
WAPPINGERS FALLS, NY 12590
DUTCHESS

ID/Status: 3-601899

SOURCE: NY Department of Environmental Conservation

K00 - Spill Prevention - None
D00 - Pipe Type - No Piping
G01 - Tank Secondary Containment - Diking (Aboveground)
L00 - Piping Leak Detection - None
C00 - Pipe Location - No Piping
F00 - Pipe External Protection - None
J00 - Dispenser - None
E00 - Piping Secondary Containment - None
H00 - Tank Leak Detection - None
I00 - Overfill - None

Tank Location: 2

Tank Type: Steel/Carbon Steel/Iron

Tank Status: In Service

Pipe Model: Not reported

Install Date: 04/01/1999

Capacity Gallons: 270

Tightness Test Method: NN

Date Test: Not reported

Next Test Date: Not reported

Date Tank Closed: Not reported

Register: True

Modified By: BHYUKOWE

Last Modified: 04/14/2017

Material Name: waste oil/used oil

Site Detail Report

Target Property: 18 GRIFFITH WAY
POUGHKEEPSIE, NY 12590

JOB: 18.8090

AST

EDR ID: U000380893 **DIST/DIR:** 0.235 NNE **ELEVATION:** 163 **MAP ID:** 59

NAME: ARLINGTON FIRE DIST. STATION 3 **Rev:** 12/22/2017
ADDRESS: 213 VASSAR ROAD **ID/Status:** 3-440698
POUGHKEEPSIE, NY 12603
DUTCHESS
SOURCE: NY Department of Environmental Conservation

AST:

Region: STATE
DEC Region: 3
Site Status: Active
Facility Id: 3-440698
Program Type: PBS
UTM X: 593313.24725
UTM Y: 4610619.11545
Expiration Date: 06/28/2018
Site Type: Other

Affiliation Records:

Site Id: 33314
Affiliation Type: Mail Contact
Company Name: ARLINGTON FIRE DISTRICT
Contact Type: Not reported
Contact Name: TORY GALLANTE
Address1: 11 BURNETT BLVD
Address2: Not reported
City: POUGHKEEPSIE
State: NY
Zip Code: 12603
Country Code: 001
Phone: (845) 486-6300
EMail: TGALLANTE@AFD.ORG
Fax Number: Not reported
Modified By: BHYUKOWE
Date Last Modified: 2013-05-23

Site Id: 33314
Affiliation Type: Facility Operator
Company Name: ARLINGTON FIRE DIST. STATION 3
Contact Type: Not reported
Contact Name: JOSEPH TARQUINO/BILL PORTER
Address1: Not reported
Address2: Not reported
City: Not reported
State: NN
Zip Code: Not reported
Country Code: 001
Phone: (845) 463-6035
EMail: Not reported
Fax Number: Not reported
Modified By: BHYUKOWE
Date Last Modified: 2013-05-23

- Continued on next page -

Site Detail Report

Target Property: 18 GRIFFITH WAY
POUGHKEEPSIE, NY 12590

JOB: 18.8090

AST

EDR ID: U000380893 **DIST/DIR:** 0.235 NNE **ELEVATION:** 163 **MAP ID:** 59

NAME: ARLINGTON FIRE DIST. STATION 3 **Rev:** 12/22/2017
ADDRESS: 213 VASSAR ROAD **ID/Status:** 3-440698
POUGHKEEPSIE, NY 12603
DUTCHESS
SOURCE: NY Department of Environmental Conservation

Site Id: 33314
Affiliation Type: Facility Owner
Company Name: ARLINGTON FIRE DISTRICT
Contact Type: BOOKKEEPER
Contact Name: GAIL PHILLIPS
Address1: 11 BURNETT BLVD
Address2: Not reported
City: POUGHKEEPSIE
State: NY
Zip Code: 12603
Country Code: 001
Phone: (845) 486-6300
EMail: Not reported
Fax Number: Not reported
Modified By: BHYUKOWE
Date Last Modified: 2013-05-23

Site Id: 33314
Affiliation Type: Emergency Contact
Company Name: ARLINGTON FIRE DISTRICT
Contact Type: Not reported
Contact Name: BILL PORTER
Address1: Not reported
Address2: Not reported
City: Not reported
State: NN
Zip Code: Not reported
Country Code: 999
Phone: (845) 797-3297
EMail: Not reported
Fax Number: Not reported
Modified By: BHYUKOWE
Date Last Modified: 2013-05-23

Tank Info:

Tank Number: 1B
Tank Id: 231383
Material Code: 0009
Common Name of Substance: Gasoline

Equipment Records:

K01 - Spill Prevention - Catch Basin
E00 - Piping Secondary Containment - None

- Continued on next page -

Site Detail Report

Target Property: 18 GRIFFITH WAY
POUGHKEEPSIE, NY 12590

JOB: 18.8090

AST

EDR ID: U000380893 **DIST/DIR:** 0.235 NNE **ELEVATION:** 163 **MAP ID:** 59

NAME: ARLINGTON FIRE DIST. STATION 3

Rev: 12/22/2017

ADDRESS: 213 VASSAR ROAD
POUGHKEEPSIE, NY 12603
DUTCHESS

ID/Status: 3-440698

SOURCE: NY Department of Environmental Conservation

I04 - Overfill - Product Level Gauge (A/G)
F00 - Pipe External Protection - None
H02 - Tank Leak Detection - Interstitial - Manual Monitoring
C00 - Pipe Location - No Piping
J02 - Dispenser - Suction Dispenser
G09 - Tank Secondary Containment - Modified Double-Walled
(Aboveground)
A00 - Tank Internal Protection - None
B01 - Tank External Protection - Painted/Asphalt Coating
L00 - Piping Leak Detection - None
D00 - Pipe Type - No Piping

Tank Location: 3

Tank Type: Steel/Carbon Steel/Iron

Tank Status: In Service

Pipe Model: Not reported

Install Date: 02/22/2007

Capacity Gallons: 1000

Tightness Test Method: NN

Date Test: Not reported

Next Test Date: Not reported

Date Tank Closed: Not reported

Register: True

Modified By: BHYUKOWE

Last Modified: 04/14/2017

Material Name: gasoline

Tank Number: 2B

Tank Id: 231384

Material Code: 0008

Common Name of Substance: Diesel

Equipment Records:

D00 - Pipe Type - No Piping
L00 - Piping Leak Detection - None
I04 - Overfill - Product Level Gauge (A/G)
E00 - Piping Secondary Containment - None
K01 - Spill Prevention - Catch Basin
C00 - Pipe Location - No Piping
F00 - Pipe External Protection - None
H02 - Tank Leak Detection - Interstitial - Manual Monitoring
J02 - Dispenser - Suction Dispenser
A00 - Tank Internal Protection - None
B01 - Tank External Protection - Painted/Asphalt Coating

- Continued on next page -

Site Detail Report

Target Property: 18 GRIFFITH WAY
POUGHKEEPSIE, NY 12590

JOB: 18.8090

AST

EDR ID: U000380893 **DIST/DIR:** 0.235 NNE **ELEVATION:** 163 **MAP ID:** 59

NAME: ARLINGTON FIRE DIST. STATION 3 **Rev:** 12/22/2017
ADDRESS: 213 VASSAR ROAD **ID/Status:** 3-440698
POUGHKEEPSIE, NY 12603
DUTCHESS
SOURCE: NY Department of Environmental Conservation

G09 - Tank Secondary Containment - Modified Double-Walled
(Aboveground)

Tank Location: 3
Tank Type: Steel/Carbon Steel/Iron
Tank Status: In Service
Pipe Model: Not reported
Install Date: 02/22/2007
Capacity Gallons: 3000
Tightness Test Method: NN
Date Test: Not reported
Next Test Date: Not reported
Date Tank Closed: Not reported
Register: True
Modified By: BHYUKOWE
Last Modified: 04/14/2017
Material Name: diesel

Tank Number: 3
Tank Id: 213984
Material Code: 0022
Common Name of Substance: Waste Oil/Used Oil

Equipment Records:

L09 - Piping Leak Detection - Exempt Suction Piping
E00 - Piping Secondary Containment - None
H00 - Tank Leak Detection - None
I04 - Overfill - Product Level Gauge (A/G)
D00 - Pipe Type - No Piping
J02 - Dispenser - Suction Dispenser
B00 - Tank External Protection - None
C00 - Pipe Location - No Piping
F00 - Pipe External Protection - None
G00 - Tank Secondary Containment - None
K00 - Spill Prevention - None
A00 - Tank Internal Protection - None

Tank Location: 3
Tank Type: Steel/Carbon Steel/Iron
Tank Status: In Service
Pipe Model: Not reported
Install Date: 06/01/2001
Capacity Gallons: 275
Tightness Test Method: NN
Date Test: Not reported

- Continued on next page -

Site Detail Report

Target Property: 18 GRIFFITH WAY
POUGHKEEPSIE, NY 12590

JOB: 18.8090

AST

EDR ID: U000380893 **DIST/DIR:** 0.235 NNE **ELEVATION:** 163 **MAP ID:** 59

NAME: ARLINGTON FIRE DIST. STATION 3

Rev: 12/22/2017

ADDRESS: 213 VASSAR ROAD
POUGHKEEPSIE, NY 12603
DUTCHESS

ID/Status: 3-440698

SOURCE: NY Department of Environmental Conservation

Next Test Date: Not reported
Date Tank Closed: Not reported
Register: True
Modified By: BHYUKOWE
Last Modified: 04/14/2017
Material Name: waste oil/used oil

Tank Number: 4
Tank Id: 213985
Material Code: 0013
Common Name of Substance: Lube Oil

Equipment Records:
H00 - Tank Leak Detection - None
L09 - Piping Leak Detection - Exempt Suction Piping
E00 - Piping Secondary Containment - None
I04 - Overfill - Product Level Gauge (A/G)
B00 - Tank External Protection - None
C00 - Pipe Location - No Piping
F00 - Pipe External Protection - None
G00 - Tank Secondary Containment - None
J02 - Dispenser - Suction Dispenser
K00 - Spill Prevention - None
A00 - Tank Internal Protection - None
D00 - Pipe Type - No Piping

Tank Location: 3
Tank Type: Steel/Carbon Steel/Iron
Tank Status: In Service
Pipe Model: Not reported
Install Date: 06/01/2001
Capacity Gallons: 220
Tightness Test Method: NN
Date Test: Not reported
Next Test Date: Not reported
Date Tank Closed: Not reported
Register: True
Modified By: BHYUKOWE
Last Modified: 04/14/2017
Material Name: lube oil

Tank Number: 5
Tank Id: 213986

- Continued on next page -

Site Detail Report

Target Property: 18 GRIFFITH WAY
POUGHKEEPSIE, NY 12590

JOB: 18.8090

AST

EDR ID: U000380893 **DIST/DIR:** 0.235 NNE **ELEVATION:** 163 **MAP ID:** 59

NAME: ARLINGTON FIRE DIST. STATION 3
ADDRESS: 213 VASSAR ROAD
POUGHKEEPSIE, NY 12603
DUTCHESS
SOURCE: NY Department of Environmental Conservation

Rev: 12/22/2017
ID/Status: 3-440698

Material Code: 0013
Common Name of Substance: Lube Oil

Equipment Records:

- I04 - Overfill - Product Level Gauge (A/G)
- D00 - Pipe Type - No Piping
- E00 - Piping Secondary Containment - None
- H00 - Tank Leak Detection - None
- L09 - Piping Leak Detection - Exempt Suction Piping
- B00 - Tank External Protection - None
- C00 - Pipe Location - No Piping
- F00 - Pipe External Protection - None
- A00 - Tank Internal Protection - None
- K00 - Spill Prevention - None
- G00 - Tank Secondary Containment - None
- J02 - Dispenser - Suction Dispenser

Tank Location: 3
Tank Type: Steel/Carbon Steel/Iron
Tank Status: In Service
Pipe Model: Not reported
Install Date: 06/01/2001
Capacity Gallons: 130
Tightness Test Method: NN
Date Test: Not reported
Next Test Date: Not reported
Date Tank Closed: Not reported
Register: True
Modified By: BHYUKOWE
Last Modified: 04/14/2017
Material Name: lube oil

Tank Number: 6
Tank Id: 213987
Material Code: 0013
Common Name of Substance: Lube Oil

Equipment Records:

- B00 - Tank External Protection - None
- C00 - Pipe Location - No Piping
- F00 - Pipe External Protection - None
- D00 - Pipe Type - No Piping
- I04 - Overfill - Product Level Gauge (A/G)
- E00 - Piping Secondary Containment - None

- Continued on next page -

Site Detail Report

Target Property: 18 GRIFFITH WAY
POUGHKEEPSIE, NY 12590

JOB: 18.8090

AST

EDR ID: U000380893 **DIST/DIR:** 0.235 NNE **ELEVATION:** 163 **MAP ID:** 59

NAME: ARLINGTON FIRE DIST. STATION 3

Rev: 12/22/2017

ADDRESS: 213 VASSAR ROAD
POUGHKEEPSIE, NY 12603
DUTCHESS

ID/Status: 3-440698

SOURCE: NY Department of Environmental Conservation

H00 - Tank Leak Detection - None
L09 - Piping Leak Detection - Exempt Suction Piping
G00 - Tank Secondary Containment - None
J02 - Dispenser - Suction Dispenser
A00 - Tank Internal Protection - None
K00 - Spill Prevention - None

Tank Location: 3

Tank Type: Steel/Carbon Steel/Iron

Tank Status: In Service

Pipe Model: Not reported

Install Date: 06/01/2001

Capacity Gallons: 130

Tightness Test Method: NN

Date Test: Not reported

Next Test Date: Not reported

Date Tank Closed: Not reported

Register: True

Modified By: BHYUKOWE

Last Modified: 04/14/2017

Material Name: lube oil

Site Detail Report

Target Property: 18 GRIFFITH WAY
POUGHKEEPSIE, NY 12590

JOB: 18.8090

AST

EDR ID: A100355707 **DIST/DIR:** 0.236 NNE **ELEVATION:** 141 **MAP ID:** L60

NAME: POUGHKEEPSIE SNACK SHOP INC.
ADDRESS: 1831 NEW HACKENSACK ROAD
WAPPINGERS FALLS, NY 12590
DUTCHESS
SOURCE: NY Department of Environmental Conservation

Rev: 12/22/2017
ID/Status: 3-410640

AST:
Region: STATE
DEC Region: 3
Site Status: Active
Facility Id: 3-410640
Program Type: PBS
UTM X: 593732.56807
UTM Y: 4610569.75357
Expiration Date: 01/12/2022
Site Type: Retail Gasoline Sales

Affiliation Records:
Site Id: 33076
Affiliation Type: Facility Operator
Company Name: POUGHKEEPSIE SNACK SHOP INC.
Contact Type: Not reported
Contact Name: IYAD MAHMOUD
Address1: Not reported
Address2: Not reported
City: Not reported
State: NN
Zip Code: Not reported
Country Code: 001
Phone: (845) 214-0043
EMail: Not reported
Fax Number: Not reported
Modified By: WAMORE
Date Last Modified: 2017-07-10

Site Id: 33076
Affiliation Type: Facility Owner
Company Name: GAS LAND PETROLEUM, INC.
Contact Type: PRESIDENT
Contact Name: MAJED NESHEIWAT
Address1: 785 BROADWAY
Address2: Not reported
City: KINGSTON
State: NY
Zip Code: 12401
Country Code: 001
Phone: (845) 331-7545
EMail: RABEE@GASLANDPETROLEUM.COM
Fax Number: Not reported
Modified By: GAAHLERS
Date Last Modified: 2017-08-18

- Continued on next page -

Site Detail Report

Target Property: 18 GRIFFITH WAY
POUGHKEEPSIE, NY 12590

JOB: 18.8090

AST

EDR ID: A100355707 **DIST/DIR:** 0.236 NNE **ELEVATION:** 141 **MAP ID:** L60

NAME: POUGHKEEPSIE SNACK SHOP INC.
ADDRESS: 1831 NEW HACKENSACK ROAD
WAPPINGERS FALLS, NY 12590
DUTCHESS
SOURCE: NY Department of Environmental Conservation

Rev: 12/22/2017
ID/Status: 3-410640

Site Id: 33076
Affiliation Type: Mail Contact
Company Name: BAB Plus LLC
Contact Type: Not reported
Contact Name: Frank Palazzolo
Address1: 800 Central Park Avenue
Address2: Not reported
City: Scarsdale
State: NY
Zip Code: 10583
Country Code: 999
Phone: (914) 713-8657
EMail: FGPALAZZOLO@OPTONLINE.NET
Fax Number: Not reported
Modified By: JPCUMMIN
Date Last Modified: 2017-05-25

Site Id: 33076
Affiliation Type: Emergency Contact
Company Name: GAS LAND PETROLEUM, INC.
Contact Type: Not reported
Contact Name: IYAD MAHMOUD
Address1: Not reported
Address2: Not reported
City: Not reported
State: NN
Zip Code: Not reported
Country Code: 999
Phone: (914) 573-1346
EMail: Not reported
Fax Number: Not reported
Modified By: WAMORE
Date Last Modified: 2017-07-10

Tank Info:

Tank Number: 10
Tank Id: 237971
Material Code: 9999
Common Name of Substance: Other

Equipment Records:

I04 - Overfill - Product Level Gauge (A/G)
J00 - Dispenser - None

- Continued on next page -

Site Detail Report

Target Property: 18 GRIFFITH WAY
POUGHKEEPSIE, NY 12590

JOB: 18.8090

AST

EDR ID: A100355707 **DIST/DIR:** 0.236 NNE **ELEVATION:** 141 **MAP ID:** L60

NAME: POUGHKEEPSIE SNACK SHOP INC.
ADDRESS: 1831 NEW HACKENSACK ROAD
WAPPINGERS FALLS, NY 12590
DUTCHESS
SOURCE: NY Department of Environmental Conservation

Rev: 12/22/2017
ID/Status: 3-410640

G00 - Tank Secondary Containment - None
B00 - Tank External Protection - None
C00 - Pipe Location - No Piping
F00 - Pipe External Protection - None
L00 - Piping Leak Detection - None
D00 - Pipe Type - No Piping
K00 - Spill Prevention - None
A00 - Tank Internal Protection - None
H00 - Tank Leak Detection - None
E00 - Piping Secondary Containment - None

Tank Location: 3
Tank Type: Steel/Carbon Steel/Iron
Tank Status: Closed - Removed
Pipe Model: Not reported
Install Date: 12/01/1985
Capacity Gallons: 275
Tightness Test Method: NN
Date Test: Not reported
Next Test Date: Not reported
Date Tank Closed: 05/28/2014
Register: True
Modified By: BHYUKOWE
Last Modified: 04/14/2017
Material Name: waste oil/used oil

Tank Number: 8
Tank Id: 237773
Material Code: 9999
Common Name of Substance: Other

Equipment Records:
J00 - Dispenser - None
B00 - Tank External Protection - None
C00 - Pipe Location - No Piping
F00 - Pipe External Protection - None
H06 - Tank Leak Detection - Impervious Barrier/Concrete Pad (A/G)
L00 - Piping Leak Detection - None
D00 - Pipe Type - No Piping
G01 - Tank Secondary Containment - Diking (Aboveground)
G10 - Tank Secondary Containment - Impervious Underlayment
K00 - Spill Prevention - None
A00 - Tank Internal Protection - None
I00 - Overfill - None

- Continued on next page -

Site Detail Report

Target Property: 18 GRIFFITH WAY
POUGHKEEPSIE, NY 12590

JOB: 18.8090

AST

EDR ID: A100355707 **DIST/DIR:** 0.236 NNE **ELEVATION:** 141 **MAP ID:** L60

NAME: POUGHKEEPSIE SNACK SHOP INC.
ADDRESS: 1831 NEW HACKENSACK ROAD
WAPPINGERS FALLS, NY 12590
DUTCHESS
SOURCE: NY Department of Environmental Conservation

Rev: 12/22/2017
ID/Status: 3-410640

E00 - Piping Secondary Containment - None
Tank Location: 3
Tank Type: Steel/Carbon Steel/Iron
Tank Status: Closed - Removed
Pipe Model: Not reported
Install Date: 12/01/1985
Capacity Gallons: 275
Tightness Test Method: NN
Date Test: Not reported
Next Test Date: Not reported
Date Tank Closed: 05/28/2014
Register: True
Modified By: BHYUKOWE
Last Modified: 04/14/2017
Material Name: waste oil/used oil

Tank Number: 9
Tank Id: 237774
Material Code: 0001
Common Name of Substance: #2 Fuel Oil (On-Site Consumption)

Equipment Records:
I04 - Overfill - Product Level Gauge (A/G)
C01 - Pipe Location - Aboveground
D10 - Pipe Type - Copper
G00 - Tank Secondary Containment - None
J02 - Dispenser - Suction Dispenser
F00 - Pipe External Protection - None
B00 - Tank External Protection - None
K00 - Spill Prevention - None
A00 - Tank Internal Protection - None
L09 - Piping Leak Detection - Exempt Suction Piping
H00 - Tank Leak Detection - None
E00 - Piping Secondary Containment - None
Tank Location: 3
Tank Type: Steel/Carbon Steel/Iron
Tank Status: Closed - Removed
Pipe Model: Not reported
Install Date: 12/01/1985
Capacity Gallons: 275
Tightness Test Method: NN
Date Test: Not reported
Next Test Date: Not reported

- Continued on next page -

Site Detail Report

Target Property: 18 GRIFFITH WAY
POUGHKEEPSIE, NY 12590

JOB: 18.8090

AST

EDR ID: A100355707 **DIST/DIR:** 0.236 NNE **ELEVATION:** 141 **MAP ID:** L60

NAME: POUGHKEEPSIE SNACK SHOP INC.

Rev: 12/22/2017

ADDRESS: 1831 NEW HACKENSACK ROAD
WAPPINGERS FALLS, NY 12590
DUTCHESS

ID/Status: 3-410640

SOURCE: NY Department of Environmental Conservation

Date Tank Closed: 05/28/2014

Register: True

Modified By: BHYUKOWE

Last Modified: 04/14/2017

Material Name: waste oil/used oil

Site Detail Report

Target Property: 18 GRIFFITH WAY
POUGHKEEPSIE, NY 12590

JOB: 18.8090

AST

EDR ID: A100433754 **DIST/DIR:** 0.241 ENE **ELEVATION:** 181 **MAP ID:** 62

NAME: MAT BUS CORP **Rev:** 12/22/2017
ADDRESS: 160 AIRPORT DRIVE **ID/Status:** 3-991010
WAPPINGER FALLS, NY 12590
DUTCHESS
SOURCE: NY Department of Environmental Conservation

AST:
Region: STATE
DEC Region: 3
Site Status: Active
Facility Id: 3-991010
Program Type: PBS
UTM X: Not reported
UTM Y: Not reported
Expiration Date: 04/11/2022
Site Type: Trucking/Transportation/Fleet Operation

Affiliation Records:
Site Id: 545328
Affiliation Type: Facility Owner
Company Name: NAC INDUSTRIES INC
Contact Type: MAINTENANCE DIRECTOR
Contact Name: WILLIAM MCVEIGH
Address1: 154 E BOSTON POST RD
Address2: Not reported
City: MAMARONECK
State: NY
Zip Code: 10543
Country Code: 001
Phone: (914) 447-3551
EMail: Not reported
Fax Number: Not reported
Modified By: CLJOHNSO
Date Last Modified: 2017-04-11

Site Id: 545328
Affiliation Type: Mail Contact
Company Name: Not reported
Contact Type: Not reported
Contact Name: WILLIAM MCVEIGH
Address1: 234 LOGAN ST
Address2: Not reported
City: BROOKLYN
State: NY
Zip Code: 11208
Country Code: 001
Phone: (718) 942-6316
EMail: WMCVEIGH@TOTALBUSCO.COM
Fax Number: Not reported
Modified By: CLJOHNSO
Date Last Modified: 2017-04-11

- Continued on next page -

Site Detail Report

Target Property: 18 GRIFFITH WAY
POUGHKEEPSIE, NY 12590

JOB: 18.8090

AST

EDR ID: A100433754 **DIST/DIR:** 0.241 ENE **ELEVATION:** 181 **MAP ID:** 62

NAME: MAT BUS CORP **Rev:** 12/22/2017
ADDRESS: 160 AIRPORT DRIVE **ID/Status:** 3-991010
WAPPINGER FALLS, NY 12590
DUTCHESS
SOURCE: NY Department of Environmental Conservation

Site Id: 545328
Affiliation Type: Facility Operator
Company Name: MAT BUS CORP
Contact Type: Not reported
Contact Name: WILLIAM MCVEIGH
Address1: Not reported
Address2: Not reported
City: Not reported
State: NN
Zip Code: Not reported
Country Code: 001
Phone: (845) 204-9660
EMail: Not reported
Fax Number: Not reported
Modified By: CLJOHNSO
Date Last Modified: 2017-04-11

Site Id: 545328
Affiliation Type: Emergency Contact
Company Name: NAC INDUSTRIES INC
Contact Type: Not reported
Contact Name: WILLIAM MCVEIGH
Address1: Not reported
Address2: Not reported
City: Not reported
State: NN
Zip Code: Not reported
Country Code: 001
Phone: (732) 337-6187
EMail: Not reported
Fax Number: Not reported
Modified By: CLJOHNSO
Date Last Modified: 2017-04-11

Tank Info:

Tank Number: 1
Tank Id: 267408

Equipment Records:

- D00 - Pipe Type - No Piping
- B05 - Tank External Protection - Jacketed
- I04 - Overfill - Product Level Gauge (A/G)
- G12 - Tank Secondary Containment - Double-Walled (AG only)
- J02 - Dispenser - Suction Dispenser

- Continued on next page -

Site Detail Report

Target Property: 18 GRIFFITH WAY
POUGHKEEPSIE, NY 12590

JOB: 18.8090

AST

EDR ID: A100433754 **DIST/DIR:** 0.241 ENE **ELEVATION:** 181 **MAP ID:** 62

NAME: MAT BUS CORP

Rev: 12/22/2017

ADDRESS: 160 AIRPORT DRIVE
WAPPINGER FALLS, NY 12590
DUTCHESS

ID/Status: 3-991010

SOURCE: NY Department of Environmental Conservation

C00 - Pipe Location - No Piping
F00 - Pipe External Protection - None
E00 - Piping Secondary Containment - None
K01 - Spill Prevention - Catch Basin
L09 - Piping Leak Detection - Exempt Suction Piping
A00 - Tank Internal Protection - None
H01 - Tank Leak Detection - Interstitial - Electronic Monitoring

Tank Location: 3

Tank Type: Steel/Carbon Steel/Iron

Tank Status: In Service

Pipe Model: Not reported

Install Date: 02/17/2017

Capacity Gallons: 2000

Tightness Test Method: -

Date Test: Not reported

Next Test Date: Not reported

Date Tank Closed: Not reported

Register: True

Modified By: CLJOHNSO

Last Modified: 04/14/2017

Material Name: gasoline

Tank Number: 2

Tank Id: 267409

Equipment Records:

G12 - Tank Secondary Containment - Double-Walled (AG only)

J02 - Dispenser - Suction Dispenser

C00 - Pipe Location - No Piping

F00 - Pipe External Protection - None

E00 - Piping Secondary Containment - None

K01 - Spill Prevention - Catch Basin

L09 - Piping Leak Detection - Exempt Suction Piping

A00 - Tank Internal Protection - None

B01 - Tank External Protection - Painted/Asphalt Coating

H01 - Tank Leak Detection - Interstitial - Electronic Monitoring

I04 - Overfill - Product Level Gauge (A/G)

D00 - Pipe Type - No Piping

Tank Location: 3

Tank Type: Steel/Carbon Steel/Iron

Tank Status: In Service

Pipe Model: Not reported

Install Date: 02/17/2017

Capacity Gallons: 1000

- Continued on next page -

Site Detail Report

Target Property: 18 GRIFFITH WAY
POUGHKEEPSIE, NY 12590

JOB: 18.8090

AST

EDR ID: A100433754 **DIST/DIR:** 0.241 ENE **ELEVATION:** 181 **MAP ID:** 62

NAME: MAT BUS CORP

Rev: 12/22/2017

ADDRESS: 160 AIRPORT DRIVE
WAPPINGER FALLS, NY 12590
DUTCHESS

ID/Status: 3-991010

SOURCE: NY Department of Environmental Conservation

Tightness Test Method: -
Date Test: Not reported
Next Test Date: Not reported
Date Tank Closed: Not reported
Register: True
Modified By: CLJOHNSO
Last Modified: 04/14/2017
Material Name: diesel

Site Detail Report

Target Property: 18 GRIFFITH WAY
POUGHKEEPSIE, NY 12590

JOB: 18.8090

HSWDS

EDR ID: S108147081 **DIST/DIR:** 0.000 **ELEVATION:** 150 **MAP ID:** B8

NAME: DUTCHESS COUNTY AIRPORT LF **Rev:** 01/01/2003

ADDRESS: U
WAPPINGER, NY 12590
DUTCHESS

SOURCE: NY Department of Environmental Conservation

HSWDS:

Facility ID: Not reported
Region: 3
Facility Status: None
Owner Type: Comercial
Owner: Dutchess County
Owner Address: 22 Market St
Owner Phone: Unknown
Operator Type: Comercial
Operator: Same
Operator: Same
Operator Phone: Unknown
EPA ID: NYD980508196
Registry: D
Registry Site ID: 314022
RCRA Permitted: Unknown
Site Code: Municipal Landfill
Owner City State: Poughkeepsie, NY
Operator City State: Not reported
Quadrangle: Poughkeepsie
Latitude: 41 37'55"N
Longitude: 73 52'45"W
Acres: 60.00
Operator Date: Unknown
Close Date: Unknown
Completed: Phase 2
Active: Not reported
PCB's Disposed: No
Pesticides Disposed: No
Metals Disposed: No
Asbestos Disposed: No
Volatile Organic Compounds Disposed: No
Semi Volatile Organic Compounds Disposed: No
Analytical Info Exists for Air: Not reported
Analytical Info Exists for Ground: Groundwater
Analytical Info Exists for Surface: Surface Water
Analytical Info Exists for Sediments: Sediment
Analytical Info Exists for Surface: Not reported
Analytical Info Exists for Substance: Subsurface
Analytical Info Exists for Waste: Not reported
Analytical Info Exists for Leachate: Leachate
Analytical Info Exists for EP Toxicity: Not reported
Analytical Info Exists for TCLP: Not reported
Threat to Environment/Public Health: Unknown

- Continued on next page -

Site Detail Report

Target Property: 18 GRIFFITH WAY
POUGHKEEPSIE, NY 12590

JOB: 18.8090

HSWDS

EDR ID: S108147081 **DIST/DIR:** 0.000 **ELEVATION:** 150 **MAP ID:** B8

NAME: DUTCHESS COUNTY AIRPORT LF **Rev:** 01/01/2003

ADDRESS: U
WAPPINGER, NY 12590
DUTCHESS

SOURCE: NY Department of Environmental Conservation

Surface Water Contamination: Yes
Surface Water Body Class: B
Groundwater Contamination: Unknown
Groundwater Classification: Unknown
Drinking Water Contamination: Unknown
Drinking Water Supply is Active: Unknown
Any Known Fish or Wildlife: No
Hazardous Exposure: No
Site Has Controlled Access: No
Ambient Air Contamination: Unknown
Direct Contact: No
EPA Hazardous Ranking System Score: Unknown
Inventory: F
Nefrap: Not reported
Mailing: Not reported
Tax Map No: Not reported
Qualify: 0
Next Action: Not reported
Agencies: Not reported
Air: Not reported
Building: Not reported
Site Desc: Not reported
Drink: Not reported
Eptox: Not reported
Fish: Not reported
Ground: Not reported
Ground Desc: Not reported
Hazardous Threat: Not reported
Haz Threat Desc: Not reported
Leachate: Not reported
Preparer: Not reported
Sediment: Not reported
Soil: Not reported
Surface: Not reported
Status: Not reported
Surface Soil: Not reported
Surface: Not reported
TCLP: Not reported
Waste: Not reported

Site Detail Report

Target Property: 18 GRIFFITH WAY
POUGHKEEPSIE, NY 12590

JOB: 18.8090

HSWDS

EDR ID: S108146811 **DIST/DIR:** 0.020 West **ELEVATION:** 110 **MAP ID:** 22

NAME: DUTCHESS COUNTY AIRPORT BF **Rev:** 01/01/2003

ADDRESS: U
WAPPINGER, NY
DUTCHESS

SOURCE: NY Department of Environmental Conservation

HSWDS:

Facility ID: Not reported
Region: 3
Facility Status: None
Owner Type: Municipal
Owner: Dutchess County
Owner Address: 22 Market Street
Owner Phone: Unknown
Operator Type: Same
Operator: Unknown
Operator: Unknown
Operator Phone: Unknown
EPA ID: NYD982530529
Registry: D
Registry Site ID: 314023
RCRA Permitted: Unknown
Site Code: Municipal Landfill
Owner City State: Poughkeepsie
Operator City State: Not reported
Quadrangle: Poughkeepsie
Latitude: 41 37 40 N
Longitude: 73 53 30 W
Acres: 2.25
Operator Date: Unknown
Close Date: Unknown
Completed: Phase 2
Active: Unknown
PCB's Disposed: No
Pesticides Disposed: No
Metals Disposed: No
Asbestos Disposed: No
Volatile Organic Compounds Disposed: No
Semi Volatile Organic Compounds Disposed: No
Analytical Info Exists for Air: Not reported
Analytical Info Exists for Ground: Groundwater
Analytical Info Exists for Surface: Surface Water
Analytical Info Exists for Sediments: Not reported
Analytical Info Exists for Surface: Not reported
Analytical Info Exists for Substance: Subsurface
Analytical Info Exists for Waste: Not reported
Analytical Info Exists for Leachate: Not reported
Analytical Info Exists for EP Toxicity: Not reported
Analytical Info Exists for TCLP: Not reported
Threat to Environment/Public Health: Unknown

- Continued on next page -

Site Detail Report

Target Property: 18 GRIFFITH WAY
POUGHKEEPSIE, NY 12590

JOB: 18.8090

HSWDS

EDR ID: S108146811 **DIST/DIR:** 0.020 West **ELEVATION:** 110 **MAP ID:** 22

NAME: DUTCHESS COUNTY AIRPORT BF **Rev:** 01/01/2003

ADDRESS: U
WAPPINGER, NY
DUTCHESS

SOURCE: NY Department of Environmental Conservation

Surface Water Contamination: Unknown
Surface Water Body Class: Class B
Groundwater Contamination: Unknown
Groundwater Classification: Unknown
Drinking Water Contamination: Unknown
Drinking Water Supply is Active: Unknown
Any Known Fish or Wildlife: No
Hazardous Exposure: No
Site Has Controlled Access: No
Ambient Air Contamination: Unknown
Direct Contact: No
EPA Hazardous Ranking System Score: Unknown
Inventory: F
Nefrap: Not reported
Mailing: Not reported
Tax Map No: Not reported
Qualify: 0
Next Action: Not reported
Agencies: Not reported
Air: Not reported
Building: Not reported
Site Desc: Not reported
Drink: Not reported
Eptox: Not reported
Fish: Not reported
Ground: Not reported
Ground Desc: Not reported
Hazardous Threat: Not reported
Haz Threat Desc: Not reported
Leachate: Not reported
Preparer: Not reported
Sediment: Not reported
Soil: Not reported
Surface: Not reported
Status: Not reported
Surface Soil: Not reported
Surface: Not reported
TCLP: Not reported
Waste: Not reported

Site Detail Report

Target Property: 18 GRIFFITH WAY
POUGHKEEPSIE, NY 12590

JOB: 18.8090

LTANKS

EDR ID: S100164966 **DIST/DIR:** 0.000 **ELEVATION:** 156 **MAP ID:** A1

NAME: DUTCHESS COUNTY AIRPORT **Rev:** 10/31/2017
ADDRESS: 263 NEW HACKENSACK ROAD ID/Status: 1990-09-25
WAPPINGERS FALLS, NY 12590 ID/Status: 152117
DUTCHESS ID/Status: 8911632
SOURCE: NY Department of Environmental Conservation

LTANKS:

Facility ID: 8911632
Site ID: 152117
Closed Date: 1990-09-25
Spill Number: 8911632
Spill Date: 1990-03-01
Spill Cause: Tank Failure
Spill Source: Commercial/Industrial
Spill Class: Not reported
Cleanup Ceased: 1990-09-25
SWIS: 1400
Investigator: dxtraver
Referred To: Not reported
Reported to Dept: 1990-03-09
CID: Not reported
Water Affected: Not reported
Spill Notifier: Federal Government
Last Inspection: Not reported
Recommended Penalty: False
Meets Standard: True
UST Involvement: False
Remediation Phase: 0
Date Entered In Computer: 1990-03-12
Spill Record Last Update: 1990-09-25
Spiller Name: Not reported
Spiller Company: SAME
Spiller Address: Not reported
Spiller County: 001
Spiller Contact: Not reported
Spiller Phone: Not reported
Spiller Extention: Not reported
DEC Region: 3
DER Facility ID: 248627
DEC Memo: "Prior to Sept, 2004 data translation this spill Lead_DEC Field was
TRAVER "
Remarks: "UG TANK WHICH IS LEAKING LOOKING FOR SOURCE COAST GUARD NOTIFIED DEC
TO INVESTIGATE"
All Materials:
Site ID: 152117
Operable Unit ID: 937317
Operable Unit: 01
Material ID: 441141
Material Code: 0066A
Material Name: unknown petroleum

- Continued on next page -

Site Detail Report

Target Property: 18 GRIFFITH WAY
POUGHKEEPSIE, NY 12590

JOB: 18.8090

LTANKS

EDR ID: S100164966 **DIST/DIR:** 0.000 **ELEVATION:** 156 **MAP ID:** A1

NAME: DUTCHESS COUNTY AIRPORT
ADDRESS: 263 NEW HACKENSACK ROAD
WAPPINGERS FALLS, NY 12590
DUTCHESS

Rev: 10/31/2017
ID/Status: 1990-09-25
ID/Status: 152117
ID/Status: 8911632

SOURCE: NY Department of Environmental Conservation

Case No.: Not reported
Material FA: Petroleum
Quantity: .00
Units: Not reported
Recovered: .00
Oxygenate: Not reported

Site Detail Report

Target Property: 18 GRIFFITH WAY
POUGHKEEPSIE, NY 12590

JOB: 18.8090

LTANKS

EDR ID: S100137221 **DIST/DIR:** 0.000 **ELEVATION:** 149 **MAP ID:** C10

NAME: DUTCHESS CO.AIRPORT **Rev:** 10/31/2017
ADDRESS: IBM HANGER ID/Status: 1988-11-28
WAPPINGERS FALLS, NY ID/Status: 312498
DUTCHESS ID/Status: 8807007
SOURCE: NY Department of Environmental Conservation

LTANKS:
Facility ID: 8807007
Site ID: 312498
Closed Date: 1988-11-28
Spill Number: 8807007
Spill Date: 1988-11-22
Spill Cause: Tank Failure
Spill Source: Commercial/Industrial
Spill Class: Not reported
Cleanup Ceased: 1988-11-28
SWIS: 1400
Investigator: RICCI
Referred To: Not reported
Reported to Dept: 1988-11-22
CID: Not reported
Water Affected: WAPPINGERS CREEK
Spill Notifier: Responsible Party
Last Inspection: Not reported
Recommended Penalty: False
Meets Standard: True
UST Involvement: False
Remediation Phase: 0
Date Entered In Computer: 1989-01-04
Spill Record Last Update: 1989-01-30
Spiller Name: Not reported
Spiller Company: IBM
Spiller Address: Not reported
Spiller County: 001
Spiller Contact: Not reported
Spiller Phone: Not reported
Spiller Extention: Not reported
DEC Region: 3
DER Facility ID: 251985
DEC Memo: ""
Remarks: "LEAKING TANK TANKREMOVED , SOIL REMOVED N.F.A."

All Materials:
Site ID: 312498
Operable Unit ID: 922169
Operable Unit: 01
Material ID: 455356
Material Code: 0001A
Material Name: #2 fuel oil
Case No.: Not reported
Material FA: Petroleum

- Continued on next page -

Site Detail Report

Target Property: 18 GRIFFITH WAY
POUGHKEEPSIE, NY 12590

JOB: 18.8090

LTANKS

EDR ID: S100137221 **DIST/DIR:** 0.000 **ELEVATION:** 149 **MAP ID:** C10

NAME: DUTCHESS CO.AIRPORT
ADDRESS: IBM HANGER
WAPPINGERS FALLS, NY
DUTCHESS

Rev: 10/31/2017
ID/Status: 1988-11-28
ID/Status: 312498
ID/Status: 8807007

SOURCE: NY Department of Environmental Conservation

Quantity: .00
Units: G
Recovered: .00
Oxygenate: Not reported

Site Detail Report

Target Property: 18 GRIFFITH WAY
POUGHKEEPSIE, NY 12590

JOB: 18.8090

LTANKS

EDR ID: S103940802 **DIST/DIR:** 0.030 SSE **ELEVATION:** 153 **MAP ID:** B26

NAME: D.C. AIR PORT **Rev:** 10/31/2017
ADDRESS: NEW HACKENSACK ROAD ID/Status: 2002-11-06
WAPPINGERS FALLS, NY ID/Status: 113316
DUTCHESS ID/Status: 9900257
SOURCE: NY Department of Environmental Conservation

LTANKS:

Facility ID: 9900257
Site ID: 113316
Closed Date: 2002-11-06
Spill Number: 9900257
Spill Date: 1999-04-06
Spill Cause: Tank Failure
Spill Source: Commercial Vehicle
Spill Class: C3
Cleanup Ceased: Not reported
SWIS: 1400
Investigator: VPMCCABE
Referred To: Not reported
Reported to Dept: 1999-04-07
CID: 384
Water Affected: Not reported
Spill Notifier: Local Agency
Last Inspection: Not reported
Recommended Penalty: False
Meets Standard: True
UST Involvement: False
Remediation Phase: 0
Date Entered In Computer: 1999-04-07
Spill Record Last Update: 2004-08-11
Spiller Name: ED ROSE
Spiller Company: DUTCHESS CO AIRPORT
Spiller Address: NEW HACKENSACK RD
Spiller County: 001
Spiller Contact: ED ROSE
Spiller Phone: (914) 463-6000
Spiller Extention: Not reported
DEC Region: 3
DER Facility ID: 211230
DEC Memo: "Prior to Sept, 2004 data translation this spill Lead_DEC Field was MCCABE 4/30/99 LETTER SENT; PERFORM SITE ASSESSMENT. SEE SPILL #93-06122. SEE TWO-PAGE UPDATE BY V. MCCABE. 11/06/2002 NFA LETTER SENT BY M. MASTRO. This spill was updated 08/11/2004 from info in V. McCabe's data files. 'Date:' = 04/07/99, 'Phone' = 4/7/1999, 'Site Insp' = 4/6/1999."
Remarks: "CALLER STATED DEC WAS ON SITE YESTERDAY AND TODAY EVALUATING SITUATION BUT APPARENTLY A SPILL NUMBER WAS NEVER ASSIGNED. AT THIS TIME THEY ARE STILL REMOVING CONTAMINATED SOIL. FOR FURTHER INFORMATION SEE VINCE MCCABE."

- Continued on next page -

Site Detail Report

Target Property: 18 GRIFFITH WAY
POUGHKEEPSIE, NY 12590

JOB: 18.8090

LTANKS

EDR ID: S103940802 **DIST/DIR:** 0.030 SSE **ELEVATION:** 153 **MAP ID:** B26

NAME: D.C. AIR PORT

Rev: 10/31/2017

ADDRESS: NEW HACKENSACK ROAD
WAPPINGERS FALLS, NY
DUTCHESS

ID/Status: 2002-11-06
ID/Status: 113316
ID/Status: 9900257

SOURCE: NY Department of Environmental Conservation

All Materials:

Site ID: 113316

Operable Unit ID: 1075077

Operable Unit: 01

Material ID: 307398

Material Code: 0066A

Material Name: unknown petroleum

Case No.: Not reported

Material FA: Petroleum

Quantity: .00

Units: G

Recovered: .00

Oxygenate: Not reported

Site Detail Report

Target Property: 18 GRIFFITH WAY
POUGHKEEPSIE, NY 12590

JOB: 18.8090

LTANKS

EDR ID: S102663870 **DIST/DIR:** 0.030 SSE **ELEVATION:** 153 **MAP ID:** B27

NAME: DUTCHESS CO AIRPORT **Rev:** 10/31/2017
ADDRESS: ROUTE 376 ID/Status: 1997-07-08
WAPPINGERS FALLS, NY ID/Status: 109323
DUTCHESS ID/Status: 9603856
SOURCE: NY Department of Environmental Conservation

LTANKS:

Facility ID: 9603856
Site ID: 109323
Closed Date: 1997-07-08
Spill Number: 9603856
Spill Date: 1996-06-20
Spill Cause: Tank Overfill
Spill Source: Commercial/Industrial
Spill Class: C3
Cleanup Ceased: Not reported
SWIS: 1400
Investigator: VPMCCABE
Referred To: Not reported
Reported to Dept: 1996-06-20
CID: 365
Water Affected: Not reported
Spill Notifier: Other
Last Inspection: 1996-06-20
Recommended Penalty: False
Meets Standard: True
UST Involvement: False
Remediation Phase: 0
Date Entered In Computer: 1996-06-20
Spill Record Last Update: 1997-08-07
Spiller Name: CRAIG BURKE
Spiller Company: DUTCHESS CO AIRPORT
Spiller Address: RT 376
Spiller County: 001
Spiller Contact: CRAIG BURKE
Spiller Phone: (914) 471-8700
Spiller Extention: Not reported
DEC Region: 3
DER Facility ID: 94749
DEC Memo: "Prior to Sept, 2004 data translation this spill Lead_DEC Field was
MCCABE 07/08/97 LETTER SENT; BASED ON TANK CLOSURE REPORT, NFA; TWO
PAGE UPDATE BY V. MCCABE & REPORT BY IRA CONKLIN; "
Remarks: "overflow over the years caused spill contaminated soil has been
removed"

All Materials:
Site ID: 109323
Operable Unit ID: 1031498
Operable Unit: 01
Material ID: 350132
Material Code: 0001A

- Continued on next page -

Site Detail Report

Target Property: 18 GRIFFITH WAY
POUGHKEEPSIE, NY 12590

JOB: 18.8090

LTANKS

EDR ID: S102663870 **DIST/DIR:** 0.030 SSE **ELEVATION:** 153 **MAP ID:** B27

NAME: DUTCHESS CO AIRPORT

Rev: 10/31/2017

ADDRESS: ROUTE 376

ID/Status: 1997-07-08

WAPPINGERS FALLS, NY

ID/Status: 109323

DUTCHESS

ID/Status: 9603856

SOURCE: NY Department of Environmental Conservation

Material Name: #2 fuel oil

Case No.: Not reported

Material FA: Petroleum

Quantity: .00

Units: G

Recovered: .00

Oxygenate: Not reported

Site Detail Report

Target Property: 18 GRIFFITH WAY
POUGHKEEPSIE, NY 12590

JOB: 18.8090

LTANKS

EDR ID: S100138474 **DIST/DIR:** 0.030 SSE **ELEVATION:** 153 **MAP ID:** B34

NAME: D.C. AIRPORT	Rev: 10/31/2017
ADDRESS: HACKENSACK ROAD	ID/Status: 1990-04-30
WAPPINGERS, NY	ID/Status: 1993-09-17
DUTCHESS	ID/Status: 132246
SOURCE: NY Department of Environmental Conservation	ID/Status: 257981
	ID/Status: 8911683

LTANKS:

Facility ID: 8911683
Site ID: 132246
Closed Date: 1990-04-30
Spill Number: 8911683
Spill Date: 1990-02-01
Spill Cause: Tank Failure
Spill Source: Commercial/Industrial
Spill Class: Not reported
Cleanup Ceased: 1990-04-30
SWIS: 1400
Investigator: dxtraver
Referred To: Not reported
Reported to Dept: 1990-03-12
CID: Not reported
Water Affected: Not reported
Spill Notifier: Responsible Party
Last Inspection: Not reported
Recommended Penalty: False
Meets Standard: True
UST Involvement: False
Remediation Phase: 0
Date Entered In Computer: 1990-03-13
Spill Record Last Update: 1990-09-10
Spiller Name: Not reported
Spiller Company: AMR INC.
Spiller Address: Not reported
Spiller County: 001
Spiller Contact: Not reported
Spiller Phone: Not reported
Spiller Extention: Not reported
DEC Region: 3
DER Facility ID: 113891
DEC Memo: "Prior to Sept, 2004 data translation this spill Lead_DEC Field was
TRAVER "
Remarks: "TANK MAY BE LEAKING PLOOM HEADING TOWARDS IBM HAZ WASTE SITE B 953.
REFERRED TO DSHW. NFA"

All Materials:

Site ID: 132246
Operable Unit ID: 937518
Operable Unit: 01
Material ID: 441193
Material Code: 0066A
Material Name: unknown petroleum

- Continued on next page -

Site Detail Report

Target Property: 18 GRIFFITH WAY
POUGHKEEPSIE, NY 12590

JOB: 18.8090

LTANKS

EDR ID: S100138474 **DIST/DIR:** 0.030 SSE **ELEVATION:** 153 **MAP ID:** B34

NAME: D.C. AIRPORT **Rev:** 10/31/2017
ADDRESS: HACKENSACK ROAD ID/Status: 1990-04-30
WAPPINGERS, NY ID/Status: 1993-09-17
DUTCHESS ID/Status: 132246
SOURCE: NY Department of Environmental Conservation ID/Status: 257981
ID/Status: 8911683

Case No.: Not reported
Material FA: Petroleum
Quantity: .00
Units: Not reported
Recovered: .00
Oxygenate: Not reported

Facility ID: 9305308
Site ID: 257981
Closed Date: 1993-09-17
Spill Number: 9305308
Spill Date: 1993-07-29
Spill Cause: Tank Test Failure
Spill Source: Institutional, Educational, Gov., Other
Spill Class: B3
Cleanup Ceased: 1993-09-17
SWIS: 1400
Investigator: WXWADSWO
Referred To: Not reported
Reported to Dept: 1993-07-29
CID: Not reported
Water Affected: Not reported
Spill Notifier: Tank Tester
Last Inspection: Not reported
Recommended Penalty: False
Meets Standard: False
UST Involvement: True
Remediation Phase: 0
Date Entered In Computer: 1993-07-30
Spill Record Last Update: 1993-10-08
Spiller Name: Not reported
Spiller Company: SAME
Spiller Address: Not reported
Spiller County: 999
Spiller Contact: Not reported
Spiller Phone: Not reported
Spiller Extention: Not reported
DEC Region: 3
DER Facility ID: 282727
DEC Memo: "Prior to Sept, 2004 data translation this spill Lead_DEC Field was
WADSWORTH 09/27/95: This is additional information about material
spilled from the translation of the old spill file: TANK TEST."
Remarks: "E.I.R. REFER TO PBS PETRO-SYSTEM"

- Continued on next page -

Site Detail Report

Target Property: 18 GRIFFITH WAY
POUGHKEEPSIE, NY 12590

JOB: 18.8090

LTANKS

EDR ID: S100138474 **DIST/DIR:** 0.030 SSE **ELEVATION:** 153 **MAP ID:** B34

NAME: D.C. AIRPORT	Rev: 10/31/2017
ADDRESS: HACKENSACK ROAD	ID/Status: 1990-04-30
WAPPINGERS, NY	ID/Status: 1993-09-17
DUTCHESS	ID/Status: 132246
SOURCE: NY Department of Environmental Conservation	ID/Status: 257981
	ID/Status: 8911683

All TTF:

Facility ID: 9305308
Spill Number: 9305308
Spill Tank Test: 1541824
Site ID: 257981
Tank Number: Not reported
Tank Size: 0
Material: 0009
EPA UST: Not reported
UST: Not reported
Cause: Not reported
Source: Not reported
Test Method: 00
Test Method 2: Unknown
Leak Rate: .00
Gross Fail: Not reported
Modified By: Spills
Last Modified Date: Not reported

All Materials:

Site ID: 257981
Operable Unit ID: 986816
Operable Unit: 01
Material ID: 395240
Material Code: 0009
Material Name: gasoline
Case No.: Not reported
Material FA: Petroleum
Quantity: .00
Units: Not reported
Recovered: .00
Oxygenate: Not reported

Site Detail Report

Target Property: 18 GRIFFITH WAY
POUGHKEEPSIE, NY 12590

JOB: 18.8090

LTANKS

EDR ID: S105996413 **DIST/DIR:** 0.042 SE **ELEVATION:** 163 **MAP ID:** 140

NAME: AUTOBAHN CAF, **Rev:** 10/31/2017
ADDRESS: 299 NEW HACKENSACK RD ID/Status: 2003-01-16
WAPPINGERS FALLS, NY ID/Status: 296148
DUTCHESS ID/Status: 0204566
SOURCE: NY Department of Environmental Conservation

LTANKS:

Facility ID: 0204566
Site ID: 296148
Closed Date: 2003-01-16
Spill Number: 0204566
Spill Date: 2002-07-30
Spill Cause: Tank Failure
Spill Source: Private Dwelling
Spill Class: C3
Cleanup Ceased: Not reported
SWIS: 1400
Investigator: VPMCCABE
Referred To: Not reported
Reported to Dept: 2002-07-31
CID: 211
Water Affected: Not reported
Spill Notifier: Other
Last Inspection: Not reported
Recommended Penalty: False
Meets Standard: True
UST Involvement: False
Remediation Phase: 0
Date Entered In Computer: 2002-07-31
Spill Record Last Update: 2004-08-11
Spiller Name: DENNIS DECKER
Spiller Company: Not reported
Spiller Address: 299 NEW HACKENSACK RD
Spiller County: 001
Spiller Contact: DENNIS DECKER
Spiller Phone: (914) 475-3572
Spiller Extention: Not reported
DEC Region: 3
DER Facility ID: 239661
DEC Memo: "Prior to Sept, 2004 data translation this spill Lead_DEC Field was
MCCABE 07/31/2002 SEE ONE PAGE UPDATE BY V. MCCABE 01/16/2003 NFA
LETTER SENT BY WW. This spill was updated 08/11/2004 from info in V.
McCabe's data files. 'Date:' = 07/31/02, 'Phone' = 7/31/2002, 'Site
Insp' = 8/6/2002. "
Remarks: "CALLER DID SITE EVALUATION AND RESULTS SHOWED 735 PPM"
All Materials:
Site ID: 296148
Operable Unit ID: 855707
Operable Unit: 01
Material ID: 518812

- Continued on next page -

Site Detail Report

Target Property: 18 GRIFFITH WAY
POUGHKEEPSIE, NY 12590

JOB: 18.8090

LTANKS

EDR ID: S105996413 **DIST/DIR:** 0.042 SE **ELEVATION:** 163 **MAP ID:** I40

NAME: AUTOBAHN CAF,

Rev: 10/31/2017

ADDRESS: 299 NEW HACKENSACK RD
WAPPINGERS FALLS, NY
DUTCHESS

ID/Status: 2003-01-16
ID/Status: 296148
ID/Status: 0204566

SOURCE: NY Department of Environmental Conservation

Material Code: 0001A
Material Name: #2 fuel oil
Case No.: Not reported
Material FA: Petroleum
Quantity: .00
Units: G
Recovered: .00
Oxygenate: Not reported

Site Detail Report

Target Property: 18 GRIFFITH WAY
POUGHKEEPSIE, NY 12590

JOB: 18.8090

LTANKS

EDR ID: S100142235 **DIST/DIR:** 0.062 SE **ELEVATION:** 164 **MAP ID:** I43

NAME: CRANNER RESIDENCE **Rev:** 10/31/2017
ADDRESS: 353 NEW HACKENSACK ROAD ID/Status: 1991-04-05
, NY ID/Status: 164374
DUTCHESS ID/Status: 9100255
SOURCE: NY Department of Environmental Conservation

LTANKS:

Facility ID: 9100255
Site ID: 164374
Closed Date: 1991-04-05
Spill Number: 9100255
Spill Date: 1991-04-05
Spill Cause: Tank Failure
Spill Source: Private Dwelling
Spill Class: Not reported
Cleanup Ceased: 1991-04-05
SWIS: 1400
Investigator: dxtraver
Referred To: Not reported
Reported to Dept: 1991-04-05
CID: Not reported
Water Affected: Not reported
Spill Notifier: Other
Last Inspection: Not reported
Recommended Penalty: False
Meets Standard: True
UST Involvement: False
Remediation Phase: 0
Date Entered In Computer: 1991-04-10
Spill Record Last Update: 1991-04-30
Spiller Name: Not reported
Spiller Company: SAME
Spiller Address: Not reported
Spiller County: 001
Spiller Contact: Not reported
Spiller Phone: Not reported
Spiller Extention: Not reported
DEC Region: 3
DER Facility ID: 138606
DEC Memo: "Prior to Sept, 2004 data translation this spill Lead_DEC Field was
TRAVER "
Remarks: "STAIN ON CONCRETE FLOOR JULIANO REPLACED THE TANK SPOKE TO BOB
JULIANO THE 275 GAL TANK BECAME POROUS AND WAS DRIPPING SOME
CONTAINED ON CONCRETE FLOOR SOME IN CUP"

All Materials:
Site ID: 164374
Operable Unit ID: 951087
Operable Unit: 01
Material ID: 426462
Material Code: 0001A

- Continued on next page -

Site Detail Report

Target Property: 18 GRIFFITH WAY
POUGHKEEPSIE, NY 12590

JOB: 18.8090

LTANKS

EDR ID: S100142235 **DIST/DIR:** 0.062 SE **ELEVATION:** 164 **MAP ID:** I43

NAME: CRANNER RESIDENCE

Rev: 10/31/2017

ADDRESS: 353 NEW HACKENSACK ROAD
, NY
DUTCHESS

ID/Status: 1991-04-05

ID/Status: 164374

ID/Status: 9100255

SOURCE: NY Department of Environmental Conservation

Material Name: #2 fuel oil
Case No.: Not reported
Material FA: Petroleum
Quantity: .00
Units: G
Recovered: .00
Oxygenate: Not reported

Site Detail Report

Target Property: 18 GRIFFITH WAY
POUGHKEEPSIE, NY 12590

JOB: 18.8090

LTANKS

EDR ID: S106972691 **DIST/DIR:** 0.079 East **ELEVATION:** 160 **MAP ID:** G45

NAME: WORONOCK INN **Rev:** 10/31/2017
ADDRESS: 1643 RT 376 ID/Status: 2005-06-20
WAPPINGERS FALLS, NY ID/Status: 346615
DUTCHESS ID/Status: 0502283
SOURCE: NY Department of Environmental Conservation

LTANKS:

Facility ID: 0502283
Site ID: 346615
Closed Date: 2005-06-20
Spill Number: 0502283
Spill Date: 2005-05-26
Spill Cause: Tank Failure
Spill Source: Institutional, Educational, Gov., Other
Spill Class: C3
Cleanup Ceased: Not reported
SWIS: 1456
Investigator: VPMCCABE
Referred To: Not reported
Reported to Dept: 2005-05-26
CID: 444
Water Affected: Not reported
Spill Notifier: Other
Last Inspection: Not reported
Recommended Penalty: Not reported
Meets Standard: False
UST Involvement: Not reported
Remediation Phase: 0
Date Entered In Computer: 2005-05-26
Spill Record Last Update: 2005-08-10
Spiller Name: VILLOET CURRY
Spiller Company: COMMERCIAL BUILDING
Spiller Address: 1643 RT 376
Spiller County: 001
Spiller Contact: VILLOET CURRY
Spiller Phone: (914) 474-5100
Spiller Extention: Not reported
DEC Region: 3
DER Facility ID: 292874
DEC Memo: ""
Remarks: "WHILE CLEANING UNDERGROUND 550 GALLON TANK FOUND HOLES: See Report :
6-20-05, by Enviro Clean."

All Materials:

Site ID: 346615
Operable Unit ID: 1104380
Operable Unit: 01
Material ID: 584564
Material Code: 0001A
Material Name: #2 fuel oil
Case No.: Not reported

- Continued on next page -

Site Detail Report

Target Property: 18 GRIFFITH WAY
POUGHKEEPSIE, NY 12590

JOB: 18.8090

LTANKS

EDR ID: S106972691 **DIST/DIR:** 0.079 East **ELEVATION:** 160 **MAP ID:** G45

NAME: WORONOCK INN

Rev: 10/31/2017

ADDRESS: 1643 RT 376

ID/Status: 2005-06-20

WAPPINGERS FALLS, NY

ID/Status: 346615

DUTCHESS

ID/Status: 0502283

SOURCE: NY Department of Environmental Conservation

Material FA: Petroleum
Quantity: Not reported
Units: G
Recovered: .00
Oxygenate: Not reported

Site Detail Report

Target Property: 18 GRIFFITH WAY
POUGHKEEPSIE, NY 12590

JOB: 18.8090

LTANKS

EDR ID: S102673982 **DIST/DIR:** 0.159 NW **ELEVATION:** 149 **MAP ID:** 54

NAME: HAUFFERMAN **Rev:** 10/31/2017
ADDRESS: 388 BASSER ROAD ID/Status: 1993-02-18
POUGHKEEPSIE, NY ID/Status: 122558
DUTCHESS ID/Status: 9212778
SOURCE: NY Department of Environmental Conservation

LTANKS:
Facility ID: 9212778
Site ID: 122558
Closed Date: 1993-02-18
Spill Number: 9212778
Spill Date: 1993-02-11
Spill Cause: Tank Overfill
Spill Source: Private Dwelling
Spill Class: C3
Cleanup Ceased: 1993-02-18
SWIS: 1446
Investigator: VPMCCABE
Referred To: Not reported
Reported to Dept: 1993-02-11
CID: Not reported
Water Affected: Not reported
Spill Notifier: Responsible Party
Last Inspection: Not reported
Recommended Penalty: False
Meets Standard: False
UST Involvement: False
Remediation Phase: 0
Date Entered In Computer: Not reported
Spill Record Last Update: 2003-12-02
Spiller Name: Not reported
Spiller Company: Not reported
Spiller Address: Not reported
Spiller County: 001
Spiller Contact: Not reported
Spiller Phone: Not reported
Spiller Extention: Not reported
DEC Region: 3
DER Facility ID: 106248
DEC Memo: ""
Remarks: "SERVICMAN OVERFILLED TANK SPEEDI-DRI PLACED TO CLEAN UP"

All Materials:
Site ID: 122558
Operable Unit ID: 979782
Operable Unit: 01
Material ID: 402607
Material Code: 0001A
Material Name: #2 fuel oil
Case No.: Not reported
Material FA: Petroleum

- Continued on next page -

Site Detail Report

Target Property: 18 GRIFFITH WAY
POUGHKEEPSIE, NY 12590

JOB: 18.8090

LTANKS

EDR ID: S102673982 **DIST/DIR:** 0.159 NW **ELEVATION:** 149 **MAP ID:** 54

NAME: HAUFFERMAN

Rev: 10/31/2017

ADDRESS: 388 BASSER ROAD
POUGHKEEPSIE, NY
DUTCHESS

ID/Status: 1993-02-18
ID/Status: 122558
ID/Status: 9212778

SOURCE: NY Department of Environmental Conservation

Quantity: 10.00
Units: G
Recovered: .00
Oxygenate: Not reported

Site Detail Report

Target Property: 18 GRIFFITH WAY
POUGHKEEPSIE, NY 12590

JOB: 18.8090

LTANKS

EDR ID: S100141832 **DIST/DIR:** 0.230 North **ELEVATION:** 161 **MAP ID:** K57

NAME: FORDE RESIDENCE **Rev:** 10/31/2017
ADDRESS: 237 VASEAR ROAD ID/Status: 1990-12-14
POUGHKEEPSIE, NY ID/Status: 80672
DUTCHESS ID/Status: 9009766
SOURCE: NY Department of Environmental Conservation

LTANKS:

Facility ID: 9009766
Site ID: 80672
Closed Date: 1990-12-14
Spill Number: 9009766
Spill Date: 1990-12-07
Spill Cause: Tank Failure
Spill Source: Private Dwelling
Spill Class: Not reported
Cleanup Ceased: 1990-12-14
SWIS: 1446
Investigator: dxtraver
Referred To: Not reported
Reported to Dept: 1990-12-07
CID: Not reported
Water Affected: Not reported
Spill Notifier: Affected Persons
Last Inspection: 1990-12-14
Recommended Penalty: False
Meets Standard: True
UST Involvement: False
Remediation Phase: 0
Date Entered In Computer: 1990-12-13
Spill Record Last Update: 1990-12-21
Spiller Name: Not reported
Spiller Company: SAME
Spiller Address: Not reported
Spiller County: 999
Spiller Contact: Not reported
Spiller Phone: Not reported
Spiller Extention: Not reported
DEC Region: 3
DER Facility ID: 74750
DEC Memo: "Prior to Sept, 2004 data translation this spill Lead_DEC Field was
TRAVER "
Remarks: "TANK SPRUNG 7 BAGS SPEEDI-DRY APPLIED OIL CO.TO PICK UP. OWNER TO
ABANDON A/G TANK. CLEANUP COMPLETE. NO RESOURCES AFFECTED. NFA"
All Materials:
Site ID: 80672
Operable Unit ID: 950106
Operable Unit: 01
Material ID: 554472
Material Code: 0001A
Material Name: #2 fuel oil

- Continued on next page -

Site Detail Report

Target Property: 18 GRIFFITH WAY
POUGHKEEPSIE, NY 12590

JOB: 18.8090

LTANKS

EDR ID: S100141832 **DIST/DIR:** 0.230 North **ELEVATION:** 161 **MAP ID:** K57

NAME: FORDE RESIDENCE
ADDRESS: 237 VASEAR ROAD
POUGHKEEPSIE, NY
DUTCHESS

Rev: 10/31/2017
ID/Status: 1990-12-14
ID/Status: 80672
ID/Status: 9009766

SOURCE: NY Department of Environmental Conservation

Case No.: Not reported
Material FA: Petroleum
Quantity: 70.00
Units: G
Recovered: .00
Oxygenate: Not reported

Site Detail Report

Target Property: 18 GRIFFITH WAY
POUGHKEEPSIE, NY 12590

JOB: 18.8090

LTANKS

EDR ID: U000380893 **DIST/DIR:** 0.235 NNE **ELEVATION:** 163 **MAP ID:** 59

NAME: ARLINGTON FIRE DIST. STATION 3 **Rev:** 10/31/2017
ADDRESS: 213 VASSAR ROAD ID/Status: 1986-10-17
POUGHKEEPSIE, NY 12603 ID/Status: 327775
DUTCHESS ID/Status: 8604103
SOURCE: NY Department of Environmental Conservation

LTANKS:

Facility ID: 8604103
Site ID: 327775
Closed Date: 1986-10-17
Spill Number: 8604103
Spill Date: 1986-09-25
Spill Cause: Tank Test Failure
Spill Source: Institutional, Educational, Gov., Other
Spill Class: C3
Cleanup Ceased: 1986-10-17
SWIS: 1446
Investigator: jeokesso
Referred To: Not reported
Reported to Dept: 1986-09-25
CID: Not reported
Water Affected: Not reported
Spill Notifier: Tank Tester
Last Inspection: 1986-10-17
Recommended Penalty: False
Meets Standard: True
UST Involvement: True
Remediation Phase: 0
Date Entered In Computer: 1986-10-06
Spill Record Last Update: 2006-09-15
Spiller Name: Not reported
Spiller Company: ARLINGTON FIRE DIST
Spiller Address: SAME
Spiller County: 001
Spiller Contact: Not reported
Spiller Phone: Not reported
Spiller Extention: Not reported
DEC Region: 3
DER Facility ID: 263863
DEC Memo: "Prior to Sept, 2004 data translation this spill Lead_DEC Field was OKESSON //: REFERRED TO PBS. //: 10/17/86-TANKS TESTED TIGHT. "
Remarks: "TTTF -.493GPH"

All TTF:

Facility ID: 8604103
Spill Number: 8604103
Spill Tank Test: 1530244
Site ID: 327775
Tank Number: Not reported
Tank Size: 0
Material: 0008

- Continued on next page -

Site Detail Report

Target Property: 18 GRIFFITH WAY
POUGHKEEPSIE, NY 12590

JOB: 18.8090

LTANKS

EDR ID: U000380893 **DIST/DIR:** 0.235 NNE **ELEVATION:** 163 **MAP ID:** 59

NAME: ARLINGTON FIRE DIST. STATION 3 **Rev:** 10/31/2017
ADDRESS: 213 VASSAR ROAD ID/Status: 1986-10-17
POUGHKEEPSIE, NY 12603 ID/Status: 327775
DUTCHESS ID/Status: 8604103
SOURCE: NY Department of Environmental Conservation

EPA UST: Not reported
UST: Not reported
Cause: Not reported
Source: Not reported
Test Method: 00
Test Method 2: Unknown
Leak Rate: .00
Gross Fail: Not reported
Modified By: Spills
Last Modified Date: Not reported

All Materials:
Site ID: 327775
Operable Unit ID: 901021
Operable Unit: 01
Material ID: 476924
Material Code: 0008
Material Name: diesel
Case No.: Not reported
Material FA: Petroleum
Quantity: .00
Units: Not reported
Recovered: .00
Oxygenate: Not reported

Site Detail Report

Target Property: 18 GRIFFITH WAY
POUGHKEEPSIE, NY 12590

JOB: 18.8090

LTANKS

EDR ID: S102673632 **DIST/DIR:** 0.362 NNE **ELEVATION:** 170 **MAP ID:** M63

NAME: VASSER RD.ELEM.SCHOOL **Rev:** 10/31/2017
ADDRESS: VASSER ROAD ID/Status: 1991-01-02
POUGHKEEPSIE, NY ID/Status: 157871
DUTCHESS ID/Status: 9010417
SOURCE: NY Department of Environmental Conservation

LTANKS:
Facility ID: 9010417
Site ID: 157871
Closed Date: 1991-01-02
Spill Number: 9010417
Spill Date: 1990-12-27
Spill Cause: Tank Overfill
Spill Source: Institutional, Educational, Gov., Other
Spill Class: Not reported
Cleanup Ceased: 1953-06-18
SWIS: 1446
Investigator: dxtraver
Referred To: Not reported
Reported to Dept: 1990-12-27
CID: Not reported
Water Affected: Not reported
Spill Notifier: Responsible Party
Last Inspection: Not reported
Recommended Penalty: False
Meets Standard: True
UST Involvement: False
Remediation Phase: 0
Date Entered In Computer: Not reported
Spill Record Last Update: 2003-12-02
Spiller Name: Not reported
Spiller Company: AMERADA HESS
Spiller Address: Not reported
Spiller County: 999
Spiller Contact: Not reported
Spiller Phone: Not reported
Spiller Extention: Not reported
DEC Region: 3
DER Facility ID: 133464
DEC Memo: "Prior to Sept, 2004 data translation this spill Lead_DEC Field was
" TRAVER "
Remarks: "TANK OVERFILL SPILL CREW ENROUTE AND WILL EXCAVATE DIRT AND DISPOSE"
All Materials:
Site ID: 157871
Operable Unit ID: 950778
Operable Unit: 01
Material ID: 430576
Material Code: 0002A
Material Name: #4 fuel oil
Case No.: Not reported

- Continued on next page -

Site Detail Report

Target Property: 18 GRIFFITH WAY
POUGHKEEPSIE, NY 12590

JOB: 18.8090

LTANKS

EDR ID: S102673632 **DIST/DIR:** 0.362 NNE **ELEVATION:** 170 **MAP ID:** M63

NAME: VASSER RD.ELEM.SCHOOL

Rev: 10/31/2017

ADDRESS: VASSER ROAD
POUGHKEEPSIE, NY
DUTCHESS

ID/Status: 1991-01-02
ID/Status: 157871
ID/Status: 9010417

SOURCE: NY Department of Environmental Conservation

Material FA: Petroleum
Quantity: 2.00
Units: G
Recovered: .00
Oxygenate: Not reported

Site Detail Report

Target Property: 18 GRIFFITH WAY
POUGHKEEPSIE, NY 12590

JOB: 18.8090

LTANKS

EDR ID: S102674906 **DIST/DIR:** 0.362 NNE **ELEVATION:** 170 **MAP ID:** M64

NAME: VASSAR ROAD ELEMENTARY SC **Rev:** 10/31/2017
ADDRESS: VASSAR ROAD ID/Status: 1989-03-17
WAPPINGERS FALLS, NY ID/Status: 250653
DUTCHESS ID/Status: 8809668
SOURCE: NY Department of Environmental Conservation

LTANKS:

Facility ID: 8809668
Site ID: 250653
Closed Date: 1989-03-17
Spill Number: 8809668
Spill Date: 1989-03-08
Spill Cause: Tank Overfill
Spill Source: Institutional, Educational, Gov., Other
Spill Class: Not reported
Cleanup Ceased: 1989-03-16
SWIS: 1400
Investigator: dxtraver
Referred To: Not reported
Reported to Dept: 1989-03-16
CID: Not reported
Water Affected: Not reported
Spill Notifier: Responsible Party
Last Inspection: 1989-03-16
Recommended Penalty: False
Meets Standard: True
UST Involvement: False
Remediation Phase: 0
Date Entered In Computer: Not reported
Spill Record Last Update: 2003-12-02
Spiller Name: Not reported
Spiller Company: CARMEN TRUCKING
Spiller Address: Not reported
Spiller County: 001
Spiller Contact: Not reported
Spiller Phone: Not reported
Spiller Extention: Not reported
DEC Region: 3
DER Facility ID: 205467
DEC Memo: "Prior to Sept, 2004 data translation this spill Lead_DEC Field was
D. TRAVER "
Remarks: "CLEANED UP AND REMOVED IT. NFA"

All Materials:

Site ID: 250653
Operable Unit ID: 925718
Operable Unit: 01
Material ID: 450849
Material Code: 0002A
Material Name: #4 fuel oil
Case No.: Not reported

- Continued on next page -

Site Detail Report

Target Property: 18 GRIFFITH WAY
POUGHKEEPSIE, NY 12590

JOB: 18.8090

LTANKS

EDR ID: S102674906 **DIST/DIR:** 0.362 NNE **ELEVATION:** 170 **MAP ID:** M64

NAME: VASSAR ROAD ELEMENTARY SC

Rev: 10/31/2017

ADDRESS: VASSAR ROAD
WAPPINGERS FALLS, NY
DUTCHESS

ID/Status: 1989-03-17
ID/Status: 250653
ID/Status: 8809668

SOURCE: NY Department of Environmental Conservation

Material FA: Petroleum
Quantity: 5.00
Units: G
Recovered: .00
Oxygenate: Not reported

Site Detail Report

Target Property: 18 GRIFFITH WAY
POUGHKEEPSIE, NY 12590

JOB: 18.8090

LTANKS

EDR ID: S105997976 **DIST/DIR:** 0.407 SW **ELEVATION:** 147 **MAP ID:** N65

NAME: GOUGH **Rev:** 10/31/2017
ADDRESS: 24 DAISY LANE ID/Status: 2003-01-22
WAPPINGERS FALLS, NY ID/Status: 78889
DUTCHESS ID/Status: 0210607
SOURCE: NY Department of Environmental Conservation

LTANKS:

Facility ID: 0210607
Site ID: 78889
Closed Date: 2003-01-22
Spill Number: 0210607
Spill Date: 2003-01-22
Spill Cause: Tank Test Failure
Spill Source: Private Dwelling
Spill Class: Not reported
Cleanup Ceased: Not reported
SWIS: 1400
Investigator: VPMCCABE
Referred To: Not reported
Reported to Dept: 2003-01-22
CID: 204
Water Affected: Not reported
Spill Notifier: Local Agency
Last Inspection: Not reported
Recommended Penalty: False
Meets Standard: False
UST Involvement: False
Remediation Phase: 0
Date Entered In Computer: 2003-01-22
Spill Record Last Update: 2004-08-11
Spiller Name: KEVIN GOUCH
Spiller Company: 24 DAISY LANE
Spiller Address: 24 DAISY LANE
Spiller County: 001
Spiller Contact: BILL CANAVAN
Spiller Phone: (914) 276-2560
Spiller Extention: Not reported
DEC Region: 3
DER Facility ID: 73371
DEC Memo: "Prior to Sept, 2004 data translation this spill Lead_DEC Field was
MCCABE This spill was updated 08/11/2004 from info in V. McCabe's
data files. 'Date:' = 01/22/03, 'Phone' = - -, 'Site Insp' =
021-0570. "
Remarks: "TANK TEST FAILURE"
All TTF:
Facility ID: 0210607
Spill Number: 0210607
Spill Tank Test: 1527963
Site ID: 78889
Tank Number: Not reported

- Continued on next page -

Site Detail Report

Target Property: 18 GRIFFITH WAY
POUGHKEEPSIE, NY 12590

JOB: 18.8090

LTANKS

EDR ID: S105997976 **DIST/DIR:** 0.407 SW **ELEVATION:** 147 **MAP ID:** N65

NAME: GOUGH **Rev:** 10/31/2017
ADDRESS: 24 DAISY LANE ID/Status: 2003-01-22
WAPPINGERS FALLS, NY ID/Status: 78889
DUTCHESS ID/Status: 0210607
SOURCE: NY Department of Environmental Conservation

Tank Size: 550
Material: 0001
EPA UST: Not reported
UST: Not reported
Cause: Not reported
Source: Not reported
Test Method: 03
Test Method 2: Horner EZ Check I or II
Leak Rate: .00
Gross Fail: Not reported
Modified By: Spills
Last Modified Date: Not reported

All Materials:
Site ID: 78889
Operable Unit ID: 861769
Operable Unit: 01
Material ID: 513988
Material Code: 0001A
Material Name: #2 fuel oil
Case No.: Not reported
Material FA: Petroleum
Quantity: .00
Units: G
Recovered: .00
Oxygenate: Not reported

Site Detail Report

Target Property: 18 GRIFFITH WAY
POUGHKEEPSIE, NY 12590

JOB: 18.8090

LTANKS

EDR ID: S105997961 **DIST/DIR:** 0.407 SW **ELEVATION:** 147 **MAP ID:** N66

NAME: GOUGH **Rev:** 10/31/2017
ADDRESS: 24 DAISEY LN ID/Status: 2003-09-16
WAPPINGERS FALLS, NY ID/Status: 148043
DUTCHESS ID/Status: 0210570
SOURCE: NY Department of Environmental Conservation

LTANKS:

Facility ID: 0210570
Site ID: 148043
Closed Date: 2003-09-16
Spill Number: 0210570
Spill Date: 2003-01-21
Spill Cause: Tank Failure
Spill Source: Private Dwelling
Spill Class: C4
Cleanup Ceased: Not reported
SWIS: 1400
Investigator: VPMCCABE
Referred To: Not reported
Reported to Dept: 2003-01-21
CID: 396
Water Affected: Not reported
Spill Notifier: Other
Last Inspection: Not reported
Recommended Penalty: False
Meets Standard: True
UST Involvement: False
Remediation Phase: 0
Date Entered In Computer: 2003-01-21
Spill Record Last Update: 2004-08-11
Spiller Name: Not reported
Spiller Company: SAME
Spiller Address: Not reported
Spiller County: 999
Spiller Contact: KEVIN GOUGH
Spiller Phone: (845) 298-0811
Spiller Extention: Not reported
DEC Region: 3
DER Facility ID: 126018
DEC Memo: "Prior to Sept, 2004 data translation this spill Lead_DEC Field was
MCCABE 09/16/2003 REPORT BY HYDRO ENVIRONMENTAL SOLUTIONS. NFA. ALSO
SEE SPILL NUMBER 0210607. This spill was updated 08/11/2004 from info
in V. McCabe's data files. 'Date:' = 01/21/03, 'Phone' = - -, 'Site
Insp' = 1/23/2003. "

Remarks: "while doing a tank abandonment ground cont was found."

All Materials:
Site ID: 148043
Operable Unit ID: 861749
Operable Unit: 01
Material ID: 513953

- Continued on next page -

Site Detail Report

Target Property: 18 GRIFFITH WAY
POUGHKEEPSIE, NY 12590

JOB: 18.8090

LTANKS

EDR ID: S105997961 **DIST/DIR:** 0.407 SW **ELEVATION:** 147 **MAP ID:** N66

NAME: GOUGH

Rev: 10/31/2017

ADDRESS: 24 DAISEY LN

ID/Status: 2003-09-16

WAPPINGERS FALLS, NY

ID/Status: 148043

DUTCHESS

ID/Status: 0210570

SOURCE: NY Department of Environmental Conservation

Material Code: 0001A
Material Name: #2 fuel oil
Case No.: Not reported
Material FA: Petroleum
Quantity: .00
Units: G
Recovered: .00
Oxygenate: Not reported

Site Detail Report

Target Property: 18 GRIFFITH WAY
POUGHKEEPSIE, NY 12590

JOB: 18.8090

LTANKS

EDR ID: S104516568 **DIST/DIR:** 0.416 ESE **ELEVATION:** 190 **MAP ID:** O67

NAME: DELANEY **Rev:** 10/31/2017
ADDRESS: 32 SOUTH AVENUE ID/Status: 2000-02-18
WAPPINGER, NY ID/Status: 174865
DUTCHESS ID/Status: 9913107
SOURCE: NY Department of Environmental Conservation

LTANKS:

Facility ID: 9913107
Site ID: 174865
Closed Date: 2000-02-18
Spill Number: 9913107
Spill Date: 2000-02-17
Spill Cause: Tank Failure
Spill Source: Private Dwelling
Spill Class: B3
Cleanup Ceased: Not reported
SWIS: 1400
Investigator: vpmccabe
Referred To: Not reported
Reported to Dept: 2000-02-17
CID: 389
Water Affected: Not reported
Spill Notifier: Other
Last Inspection: Not reported
Recommended Penalty: False
Meets Standard: True
UST Involvement: False
Remediation Phase: 0
Date Entered In Computer: 2000-02-17
Spill Record Last Update: 2004-08-11
Spiller Name: Not reported
Spiller Company: GERALD DELANEY
Spiller Address: 32 SOUTH AVENUE
Spiller County: 001
Spiller Contact: CALLER
Spiller Phone: Not reported
Spiller Extention: Not reported
DEC Region: 3
DER Facility ID: 147036
DEC Memo: "Prior to Sept, 2004 data translation this spill Lead_DEC Field was MCCABE/WEITZ 02/18/2000 SEE ONE-PAGE UPDATE BY D. WEITZ; NFA This spill was updated 08/11/2004 from info in V. McCabe's data files. 'Date:' = 02/17/00, 'Phone' = - -, 'Site Insp' = 2/18/2000. "
Remarks: "caller reporting a spill of material from 40-100 gal of oil into the ground from a faulty tank no clean up in progress as of yet no callback necessary"

All Materials:
Site ID: 174865
Operable Unit ID: 1091817
Operable Unit: 01

- Continued on next page -

Site Detail Report

Target Property: 18 GRIFFITH WAY
POUGHKEEPSIE, NY 12590

JOB: 18.8090

LTANKS

EDR ID: S104516568 **DIST/DIR:** 0.416 ESE **ELEVATION:** 190 **MAP ID:** O67

NAME: DELANEY
ADDRESS: 32 SOUTH AVENUE
WAPPINGER, NY
DUTCHESS

Rev: 10/31/2017
ID/Status: 2000-02-18
ID/Status: 174865
ID/Status: 9913107

SOURCE: NY Department of Environmental Conservation

Material ID: 294965
Material Code: 0001A
Material Name: #2 fuel oil
Case No.: Not reported
Material FA: Petroleum
Quantity: .00
Units: G
Recovered: .00
Oxygenate: Not reported

Site Detail Report

Target Property: 18 GRIFFITH WAY
POUGHKEEPSIE, NY 12590

JOB: 18.8090

LTANKS

EDR ID: S103037551 **DIST/DIR:** 0.418 ESE **ELEVATION:** 190 **MAP ID:** O68

NAME: EXXON S/S-MID.VAL. **Rev:** 10/31/2017
ADDRESS: 60 SOUTH AVE ID/Status: 2004-10-19
WAPPINGERS FALLS, NY ID/Status: 75191
DUTCHESS ID/Status: 8710041
SOURCE: NY Department of Environmental Conservation

LTANKS:

Facility ID: 8710041
Site ID: 75191
Closed Date: 2004-10-19
Spill Number: 8710041
Spill Date: 1986-12-30
Spill Cause: Tank Failure
Spill Source: Commercial/Industrial
Spill Class: B3
Cleanup Ceased: Not reported
SWIS: 1456
Investigator: SLINGERLAND
Referred To: Not reported
Reported to Dept: 1988-02-29
CID: Not reported
Water Affected: Not reported
Spill Notifier: Responsible Party
Last Inspection: 1988-08-03
Recommended Penalty: False
Meets Standard: False
UST Involvement: True
Remediation Phase: 0
Date Entered In Computer: 1988-03-09
Spill Record Last Update: 2005-10-06
Spiller Name: Not reported
Spiller Company: GARY MCCLELLAND, EXXON
Spiller Address: Not reported
Spiller County: 001
Spiller Contact: Not reported
Spiller Phone: Not reported
Spiller Extention: Not reported
DEC Region: 3
DER Facility ID: 70417
DEC Memo: "Based on the 6/9/03 report prepared by Passaretti Geological,
impacts to groundwater have decreased significantly and are either
very low or ND. NFA"
Remarks: "WHEN TANK WERE PULLED CONTAMINATED SOIL/GROUND WATER WAS FOUND.
ENG., EXXON, INSTALLED M.W. WILL MAIL COPIES OF THE TEST RESULTS AND
REPORTS TO DEC FOR DECISION. WELL #6,7HAD A SHEEN."

All Materials:
Site ID: 75191
Operable Unit ID: 915624
Operable Unit: 01
Material ID: 461827

- Continued on next page -

Site Detail Report

Target Property: 18 GRIFFITH WAY
POUGHKEEPSIE, NY 12590

JOB: 18.8090

LTANKS

EDR ID: S103037551 **DIST/DIR:** 0.418 ESE **ELEVATION:** 190 **MAP ID:** O68

NAME: EXXON S/S-MID.VAL. **Rev:** 10/31/2017
ADDRESS: 60 SOUTH AVE ID/Status: 2004-10-19
WAPPINGERS FALLS, NY ID/Status: 75191
DUTCHESS ID/Status: 8710041
SOURCE: NY Department of Environmental Conservation

Material Code: 0009
Material Name: gasoline
Case No.: Not reported
Material FA: Petroleum
Quantity: .00
Units: G
Recovered: .00
Oxygenate: True

Site ID: 75191
Operable Unit ID: 915624
Operable Unit: 01
Material ID: 2106604
Material Code: 1213A
Material Name: MTBE (methyl-tert-butyl ether)
Case No.: 01634044
Material FA: Hazardous Material
Quantity: Not reported
Units: Not reported
Recovered: Not reported
Oxygenate: True

Site Detail Report

Target Property: 18 GRIFFITH WAY
POUGHKEEPSIE, NY 12590

JOB: 18.8090

LTANKS

EDR ID: S104510792 **DIST/DIR:** 0.419 ENE **ELEVATION:** 209 **MAP ID:** 69

NAME: CHEP USA **Rev:** 10/31/2017
ADDRESS: 500 AIRPORT DRIVE ID/Status: 1993-08-26
WAPPINGERS FALLS, NY ID/Status: 241549
DUTCHESS ID/Status: 9306462
SOURCE: NY Department of Environmental Conservation

LTANKS:

Facility ID: 9306462
Site ID: 241549
Closed Date: 1993-08-26
Spill Number: 9306462
Spill Date: 1993-08-25
Spill Cause: Tank Overfill
Spill Source: Commercial/Industrial
Spill Class: C4
Cleanup Ceased: 1993-08-26
SWIS: 1400
Investigator: VPMCCABE
Referred To: Not reported
Reported to Dept: 1993-08-26
CID: Not reported
Water Affected: Not reported
Spill Notifier: Other
Last Inspection: Not reported
Recommended Penalty: False
Meets Standard: False
UST Involvement: False
Remediation Phase: 0
Date Entered In Computer: Not reported
Spill Record Last Update: 2004-08-11
Spiller Name: Not reported
Spiller Company: SAME
Spiller Address: Not reported
Spiller County: 999
Spiller Contact: Not reported
Spiller Phone: Not reported
Spiller Extention: Not reported
DEC Region: 3
DER Facility ID: 198566
DEC Memo: ""
Remarks: "REPLACING A/G 2K TANK BLACKTOP HAS BEEN EATEN AWAY FROM LONG TERM
MINOR OVERFILLS JEFF LINDELL ON SITE THEY WILL REMOVE CONTAMINATED
MATERIAL AND CONTACT LANDFILL FOR DISPOSAL REQUIREMENTS"

All Materials:
Site ID: 241549
Operable Unit ID: 987713
Operable Unit: 01
Material ID: 396332
Material Code: 0008
Material Name: diesel

- Continued on next page -

Site Detail Report

Target Property: 18 GRIFFITH WAY
POUGHKEEPSIE, NY 12590

JOB: 18.8090

LTANKS

EDR ID: S104510792 **DIST/DIR:** 0.419 ENE **ELEVATION:** 209 **MAP ID:** 69

NAME: CHEP USA

Rev: 10/31/2017

ADDRESS: 500 AIRPORT DRIVE
WAPPINGERS FALLS, NY
DUTCHESS

ID/Status: 1993-08-26
ID/Status: 241549
ID/Status: 9306462

SOURCE: NY Department of Environmental Conservation

Case No.: Not reported
Material FA: Petroleum
Quantity: 20.00
Units: G
Recovered: .00
Oxygenate: Not reported

Site Detail Report

Target Property: 18 GRIFFITH WAY
POUGHKEEPSIE, NY 12590

JOB: 18.8090

LTANKS

EDR ID: S105999386 **DIST/DIR:** 0.432 SW **ELEVATION:** 130 **MAP ID:** N70

NAME: CLOUTING / TOSTO **Rev:** 10/31/2017
ADDRESS: 27 DAISY LANE ID/Status: 2005-12-19
WAPPINGERS FALLS, NY ID/Status: 81328
DUTCHESS ID/Status: 0303793
SOURCE: NY Department of Environmental Conservation

LTANKS:

Facility ID: 0303793
Site ID: 81328
Closed Date: 2005-12-19
Spill Number: 0303793
Spill Date: 2003-07-10
Spill Cause: Tank Failure
Spill Source: Private Dwelling
Spill Class: B1
Cleanup Ceased: Not reported
SWIS: 1456
Investigator: VPMCCABE
Referred To: Not reported
Reported to Dept: 2003-07-10
CID: 199
Water Affected: Not reported
Spill Notifier: Other
Last Inspection: Not reported
Recommended Penalty: False
Meets Standard: False
UST Involvement: False
Remediation Phase: 0
Date Entered In Computer: 2003-07-10
Spill Record Last Update: 2006-01-26
Spiller Name: Not reported
Spiller Company: Not reported
Spiller Address: Not reported
Spiller County: 001
Spiller Contact: IBRAHIN VAZQUEZ
Spiller Phone: (914) 204-1274
Spiller Extention: Not reported
DEC Region: 3
DER Facility ID: 75259
DEC Memo: "Prior to Sept, 2004 data translation this spill Lead_DEC Field was
MCCABE This spill was updated 08/11/2004 from info in V. McCabe's
data files. 'Date:' = 07/10/03, 'Phone' = - -, 'Site Insp' =
8/27/2003."
Remarks: "while removing tank (275) there was contaminated soils encountered.
See reports/letters from S.Kalka."

All Materials:
Site ID: 81328
Operable Unit ID: 872056
Operable Unit: 01
Material ID: 504651

- Continued on next page -

Site Detail Report

Target Property: 18 GRIFFITH WAY
POUGHKEEPSIE, NY 12590

JOB: 18.8090

LTANKS

EDR ID: S105999386 **DIST/DIR:** 0.432 SW **ELEVATION:** 130 **MAP ID:** N70

NAME: CLOUTING / TOSTO

Rev: 10/31/2017

ADDRESS: 27 DAISY LANE

ID/Status: 2005-12-19

WAPPINGERS FALLS, NY

ID/Status: 81328

DUTCHESS

ID/Status: 0303793

SOURCE: NY Department of Environmental Conservation

Material Code: 0001A
Material Name: #2 fuel oil
Case No.: Not reported
Material FA: Petroleum
Quantity: 100.00
Units: G
Recovered: .00
Oxygenate: Not reported

Site Detail Report

Target Property: 18 GRIFFITH WAY
POUGHKEEPSIE, NY 12590

JOB: 18.8090

LTANKS

EDR ID: S104782033 **DIST/DIR:** 0.439 NE **ELEVATION:** 229 **MAP ID:** 71

NAME: VILLAGE CREST APT. **Rev:** 10/31/2017
ADDRESS: 510 MALONEY ROAD ID/Status: 1996-09-19
POUGHKEEPSIE, NY ID/Status: 2005-02-10
DUTCHESS ID/Status: 2007-03-14
SOURCE: NY Department of Environmental Conservation ID/Status: 2007-07-05
ID/Status: 2007-02-05

LTANKS:

Facility ID: 9411481
Site ID: 145401
Closed Date: 1996-09-19
Spill Number: 9411481
Spill Date: 1994-11-28
Spill Cause: Tank Test Failure
Spill Source: Commercial/Industrial
Spill Class: C3
Cleanup Ceased: Not reported
SWIS: 1446
Investigator: VPMCCABE
Referred To: Not reported
Reported to Dept: 1994-11-28
CID: Not reported
Water Affected: Not reported
Spill Notifier: Tank Tester
Last Inspection: 1996-03-29
Recommended Penalty: False
Meets Standard: True
UST Involvement: False
Remediation Phase: 0
Date Entered In Computer: 1994-12-12
Spill Record Last Update: 1996-11-05
Spiller Name: Not reported
Spiller Company: SAME
Spiller Address: Not reported
Spiller County: 001
Spiller Contact: Not reported
Spiller Phone: Not reported
Spiller Extention: Not reported
DEC Region: 3
DER Facility ID: 123904
DEC Memo: ""
Remarks: "US TEST HAVE FOUR MORE TANKS TO TEST WHATEVER THEY UNCOVER WILL BE ISOLATED AND RETESTED SEE 9412348 & 9412841"

All TTF:

Facility ID: 9411481
Spill Number: 9411481
Spill Tank Test: 1543393
Site ID: 145401
Tank Number: Not reported
Tank Size: 0
Material: 0066A

- Continued on next page -

Site Detail Report

Target Property: 18 GRIFFITH WAY
POUGHKEEPSIE, NY 12590

JOB: 18.8090

LTANKS

EDR ID: S104782033 **DIST/DIR:** 0.439 NE **ELEVATION:** 229 **MAP ID:** 71

NAME: VILLAGE CREST APT. **Rev:** 10/31/2017
ADDRESS: 510 MALONEY ROAD ID/Status: 1996-09-19
POUGHKEEPSIE, NY ID/Status: 2005-02-10
DUTCHESS ID/Status: 2007-03-14
SOURCE: NY Department of Environmental Conservation ID/Status: 2007-07-05
ID/Status: 2007-02-05

EPA UST: Not reported
UST: Not reported
Cause: Not reported
Source: Not reported
Test Method: 00
Test Method 2: Unknown
Leak Rate: .00
Gross Fail: Not reported
Modified By: Spills
Last Modified Date: Not reported

All Materials:
Site ID: 145401
Operable Unit ID: 1009366
Operable Unit: 01
Material ID: 373824
Material Code: 0066A
Material Name: unknown petroleum
Case No.: Not reported
Material FA: Petroleum
Quantity: .00
Units: L
Recovered: .00
Oxygenate: Not reported

Facility ID: 0412007
Site ID: 337357
Closed Date: 2005-02-10
Spill Number: 0412007
Spill Date: 2005-02-09
Spill Cause: Tank Overfill
Spill Source: Private Dwelling
Spill Class: C4
Cleanup Ceased: Not reported
SWIS: 1400
Investigator: VPMCCABE
Referred To: Not reported
Reported to Dept: 2005-02-10
CID: 444
Water Affected: Not reported
Spill Notifier: Other
Last Inspection: Not reported
Recommended Penalty: False

- Continued on next page -

Site Detail Report

Target Property: 18 GRIFFITH WAY
POUGHKEEPSIE, NY 12590

JOB: 18.8090

LTANKS

EDR ID: S104782033 **DIST/DIR:** 0.439 NE **ELEVATION:** 229 **MAP ID:** 71

NAME: VILLAGE CREST APT. **Rev:** 10/31/2017
ADDRESS: 510 MALONEY ROAD ID/Status: 1996-09-19
POUGHKEEPSIE, NY ID/Status: 2005-02-10
DUTCHESS ID/Status: 2007-03-14
SOURCE: NY Department of Environmental Conservation ID/Status: 2007-07-05
ID/Status: 2007-02-05

Meets Standard: False
UST Involvement: False
Remediation Phase: 0
Date Entered In Computer: 2005-02-10
Spill Record Last Update: 2005-03-17
Spiller Name: MARK SMITH
Spiller Company: CREST APARTMENTS
Spiller Address: 510 MALONEY ROAD
Spiller County: 001
Spiller Contact: MARK SMITH
Spiller Phone: (716) 856-6525
Spiller Extention: Not reported
DEC Region: 3
DER Facility ID: 272699
DEC Memo: ""
Remarks: "IN PROCESS OF CLEANING UP : ONLY A LITTLE SPILLED OUT"

All Materials:
Site ID: 337357
Operable Unit ID: 1099323
Operable Unit: 01
Material ID: 579660
Material Code: 0001A
Material Name: #2 fuel oil
Case No.: Not reported
Material FA: Petroleum
Quantity: Not reported
Units: G
Recovered: .00
Oxygenate: Not reported

Facility ID: 0613172
Site ID: 378165
Closed Date: 2007-03-14
Spill Number: 0613172
Spill Date: 2007-03-08
Spill Cause: Tank Overfill
Spill Source: Private Dwelling
Spill Class: C4
Cleanup Ceased: Not reported
SWIS: 1446
Investigator: vpmccabe
Referred To: Not reported
Reported to Dept: 2007-03-08

- Continued on next page -

Site Detail Report

Target Property: 18 GRIFFITH WAY
POUGHKEEPSIE, NY 12590

JOB: 18.8090

LTANKS

EDR ID: S104782033 **DIST/DIR:** 0.439 NE **ELEVATION:** 229 **MAP ID:** 71

NAME: VILLAGE CREST APT. **Rev:** 10/31/2017
ADDRESS: 510 MALONEY ROAD ID/Status: 1996-09-19
POUGHKEEPSIE, NY ID/Status: 2005-02-10
DUTCHESS ID/Status: 2007-03-14
SOURCE: NY Department of Environmental Conservation ID/Status: 2007-07-05
ID/Status: 2007-02-05

CID: 444
Water Affected: Not reported
Spill Notifier: Other
Last Inspection: Not reported
Recommended Penalty: False
Meets Standard: True
UST Involvement: False
Remediation Phase: 0
Date Entered In Computer: 2007-03-08
Spill Record Last Update: 2007-03-20
Spiller Name: PATTY POLLACK
Spiller Company: BY RIGHT FUEL
Spiller Address: 510 MALONEY ROAD BLD N 1
Spiller County: 001
Spiller Contact: RENATL OFFICE
Spiller Phone: (845) 463-3000
Spiller Extention: Not reported
DEC Region: 3
DER Facility ID: 327702
DEC Memo: "NFA"
Remarks: "IS CONTAINED AND IN PROCESS OF CLEANING UP"

All Materials:
Site ID: 378165
Operable Unit ID: 1135664
Operable Unit: 01
Material ID: 2125586
Material Code: 0001A
Material Name: #2 fuel oil
Case No.: Not reported
Material FA: Petroleum
Quantity: 3.00
Units: G
Recovered: .00
Oxygenate: Not reported

Facility ID: 0611602
Site ID: 376273
Closed Date: 2007-07-05
Spill Number: 0611602
Spill Date: 2007-01-18
Spill Cause: Tank Failure
Spill Source: Commercial/Industrial
Spill Class: C4

- Continued on next page -

Site Detail Report

Target Property: 18 GRIFFITH WAY
POUGHKEEPSIE, NY 12590

JOB: 18.8090

LTANKS

EDR ID: S104782033 **DIST/DIR:** 0.439 NE **ELEVATION:** 229 **MAP ID:** 71

NAME: VILLAGE CREST APT. **Rev:** 10/31/2017
ADDRESS: 510 MALONEY ROAD ID/Status: 1996-09-19
POUGHKEEPSIE, NY ID/Status: 2005-02-10
DUTCHESS ID/Status: 2007-03-14
SOURCE: NY Department of Environmental Conservation ID/Status: 2007-07-05
ID/Status: 2007-02-05

Cleanup Ceased: Not reported
SWIS: 1446
Investigator: vpmccabe
Referred To: Not reported
Reported to Dept: 2007-01-18
CID: 406
Water Affected: Not reported
Spill Notifier: Other
Last Inspection: Not reported
Recommended Penalty: False
Meets Standard: True
UST Involvement: False
Remediation Phase: 0
Date Entered In Computer: 2007-01-18
Spill Record Last Update: 2007-07-16
Spiller Name: MARK SMITH (SUPER)
Spiller Company: VILLAGE CREST APARTMENTS
Spiller Address: 510 MALONEY ROAD
Spiller County: 001
Spiller Contact: MARK SMITH (SUPER)
Spiller Phone: (845) 380-7184
Spiller Extention: Not reported
DEC Region: 3
DER Facility ID: 333371
DEC Memo: "TCR TO MCCABE. Based on the data contained in the 2/5/07 closure report prepared by Conklin Services and the soil disposal receipts recieved on 7/5/07, post ex samples are below cleanup objectives and no further action is required at this time with respect to this spill."
Remarks: "Found contamination is soil while pulling a tank. Spill was behind building 'J' at the Village Crest Apartments. Conklin Construction will be doing the clean up. There are two spill numbers for this site and they are both still open. #0005453 and #0005494 both are tank test failures."
All TTF:
Facility ID: 0611602
Spill Number: 0611602
Spill Tank Test: 1550572
Site ID: 376273
Tank Number: Not reported
Tank Size: 2000
Material: 0001
EPA UST: Not reported
UST: Not reported

- Continued on next page -

Site Detail Report

Target Property: 18 GRIFFITH WAY
POUGHKEEPSIE, NY 12590

JOB: 18.8090

LTANKS

EDR ID: S104782033 **DIST/DIR:** 0.439 NE **ELEVATION:** 229 **MAP ID:** 71

NAME: VILLAGE CREST APT. **Rev:** 10/31/2017
ADDRESS: 510 MALONEY ROAD ID/Status: 1996-09-19
POUGHKEEPSIE, NY ID/Status: 2005-02-10
DUTCHESS ID/Status: 2007-03-14
SOURCE: NY Department of Environmental Conservation ID/Status: 2007-07-05
ID/Status: 2007-02-05

Cause: Not reported
Source: Not reported
Test Method: 00
Test Method 2: Unknown
Leak Rate: .00
Gross Fail: Not reported
Modified By: Watchdog
Last Modified Date: Not reported

All Materials:
Site ID: 376273
Operable Unit ID: 1133861
Operable Unit: 01
Material ID: 2123690
Material Code: 0001A
Material Name: #2 fuel oil
Case No.: Not reported
Material FA: Petroleum
Quantity: Not reported
Units: G
Recovered: .00
Oxygenate: Not reported

Facility ID: 0611618
Site ID: 376292
Closed Date: 2007-07-05
Spill Number: 0611618
Spill Date: 2007-01-19
Spill Cause: Tank Failure
Spill Source: Commercial/Industrial
Spill Class: C4
Cleanup Ceased: Not reported
SWIS: 1446
Investigator: mbmastro
Referred To: Not reported
Reported to Dept: 2007-01-19
CID: 444
Water Affected: Not reported
Spill Notifier: Other
Last Inspection: Not reported
Recommended Penalty: False
Meets Standard: True
UST Involvement: False

- Continued on next page -

Site Detail Report

Target Property: 18 GRIFFITH WAY
POUGHKEEPSIE, NY 12590

JOB: 18.8090

LTANKS

EDR ID: S104782033 **DIST/DIR:** 0.439 NE **ELEVATION:** 229 **MAP ID:** 71

NAME: VILLAGE CREST APT. **Rev:** 10/31/2017
ADDRESS: 510 MALONEY ROAD ID/Status: 1996-09-19
POUGHKEEPSIE, NY ID/Status: 2005-02-10
DUTCHESS ID/Status: 2007-03-14
SOURCE: NY Department of Environmental Conservation ID/Status: 2007-07-05
ID/Status: 2007-02-05

Remediation Phase: 0
Date Entered In Computer: 2007-01-19
Spill Record Last Update: 2007-07-16
Spiller Name: RON SHIELDS
Spiller Company: VILLAGE CREST APARTMENTS
Spiller Address: 510 MALONEY ROAD BLDG K
Spiller County: 001
Spiller Contact: RON SHIELDS
Spiller Phone: (516) 679-2000
Spiller Extention: Not reported
DEC Region: 3
DER Facility ID: 325880
DEC Memo: "SEVERAL TANKS ARE BEING REMOVED.. CONTAMINATED SOIL FOUND. Based on the data contained in the 2/5/07 closure report prepared by Conklin Services and the soil dispossal receipts recieved on 7/5/07, post ex samples are below cleanup objectives and no further action is required at this time with respect to this spill."
Remarks: "FOUND CONTAMINATED SOIL WHILE SOIL TESTING"

All Materials:
Site ID: 376292
Operable Unit ID: 1133878
Operable Unit: 01
Material ID: 2123707
Material Code: 0001A
Material Name: #2 fuel oil
Case No.: Not reported
Material FA: Petroleum
Quantity: Not reported
Units: G
Recovered: .00
Oxygenate: Not reported

Facility ID: 0610223
Site ID: 374616
Closed Date: 2007-02-05
Spill Number: 0610223
Spill Date: 2006-12-08
Spill Cause: Tank Failure
Spill Source: Institutional, Educational, Gov., Other
Spill Class: C4
Cleanup Ceased: Not reported
SWIS: 1446
Investigator: VPMCCABE

- Continued on next page -

Site Detail Report

Target Property: 18 GRIFFITH WAY
POUGHKEEPSIE, NY 12590

JOB: 18.8090

LTANKS

EDR ID: S104782033 **DIST/DIR:** 0.439 NE **ELEVATION:** 229 **MAP ID:** 71

NAME: VILLAGE CREST APT. **Rev:** 10/31/2017
ADDRESS: 510 MALONEY ROAD ID/Status: 1996-09-19
POUGHKEEPSIE, NY ID/Status: 2005-02-10
DUTCHESS ID/Status: 2007-03-14
SOURCE: NY Department of Environmental Conservation ID/Status: 2007-07-05
ID/Status: 2007-02-05

Referred To: Not reported
Reported to Dept: 2006-12-08
CID: 444
Water Affected: Not reported
Spill Notifier: Other
Last Inspection: Not reported
Recommended Penalty: False
Meets Standard: True
UST Involvement: False
Remediation Phase: 0
Date Entered In Computer: 2006-12-08
Spill Record Last Update: 2007-07-03
Spiller Name: RON SHEILDS
Spiller Company: VILLAGE CREST APARTMENTS
Spiller Address: 510 MALONEY ROAD
Spiller County: 001
Spiller Contact: RON SHEILDS
Spiller Phone: (845) 463-3000
Spiller Extention: Not reported
DEC Region: 3
DER Facility ID: 333252
DEC Memo: "12/18/06: ALSO SEE 02054(53) TANK 1 - 02054(94) TANK 5 - STACEY /
IDC CALLED V. MC. REQ FAX COPY OF PBS RECORD. DONE. 7/3/07 Soil
borings were collected in the old tank grave at bldg P. Conklin
Services removed approx 25 tons of the contaminated soil and
collected post excavations soils. According to the data contained in
the Feb 5, 2007 closure report, all the contamination was removed
therefore no further action is required with respect to this spill#."
Remarks: "TANK OR LINE FAILURE AT BUILDING P: SOIL BORINGS ARE BEING DONE"

All Materials:
Site ID: 374616
Operable Unit ID: 1132286
Operable Unit: 01
Material ID: 2122018
Material Code: 0001A
Material Name: #2 fuel oil
Case No.: Not reported
Material FA: Petroleum
Quantity: Not reported
Units: G
Recovered: .00
Oxygenate: Not reported

- Continued on next page -

Site Detail Report

Target Property: 18 GRIFFITH WAY
POUGHKEEPSIE, NY 12590

JOB: 18.8090

LTANKS

EDR ID: S104782033 **DIST/DIR:** 0.439 NE **ELEVATION:** 229 **MAP ID:** 71

NAME: VILLAGE CREST APT. **Rev:** 10/31/2017
ADDRESS: 510 MALONEY ROAD ID/Status: 1996-09-19
POUGHKEEPSIE, NY ID/Status: 2005-02-10
DUTCHESS ID/Status: 2007-03-14
SOURCE: NY Department of Environmental Conservation ID/Status: 2007-07-05
ID/Status: 2007-02-05

Facility ID: 9412348
Site ID: 243350
Closed Date: 1995-10-12
Spill Number: 9412348
Spill Date: 1994-04-01
Spill Cause: Tank Failure
Spill Source: Commercial/Industrial
Spill Class: D3
Cleanup Ceased: 1995-10-12
SWIS: 1446
Investigator: VPMCCABE
Referred To: Not reported
Reported to Dept: 1994-12-14
CID: Not reported
Water Affected: Not reported
Spill Notifier: Other
Last Inspection: Not reported
Recommended Penalty: False
Meets Standard: False
UST Involvement: False
Remediation Phase: 0
Date Entered In Computer: 1948-12-27
Spill Record Last Update: 2006-02-14
Spiller Name: Not reported
Spiller Company: Not reported
Spiller Address: Not reported
Spiller County: 001
Spiller Contact: Not reported
Spiller Phone: Not reported
Spiller Extention: Not reported
DEC Region: 3
DER Facility ID: 123904
DEC Memo: "Prior to Sept, 2004 data translation this spill Lead_DEC Field was
11111111111111111111111111111111 02/20/04 SPILL FILE CORRUPTED ON COMPUTER
DATABASE. NO HARD COPY OF THE FILE EXISTS IN REGION 3 OFFICE. jbo"
Remarks: ""

All Materials:
Site ID: 243350
Operable Unit ID: 1010035
Operable Unit: 01
Material ID: 374665
Material Code: 0064A
Material Name: unknown material
Case No.: Not reported

- Continued on next page -

Site Detail Report

Target Property: 18 GRIFFITH WAY
POUGHKEEPSIE, NY 12590

JOB: 18.8090

LTANKS

EDR ID: S104782033 **DIST/DIR:** 0.439 NE **ELEVATION:** 229 **MAP ID:** 71

NAME: VILLAGE CREST APT. **Rev:** 10/31/2017
ADDRESS: 510 MALONEY ROAD ID/Status: 1996-09-19
POUGHKEEPSIE, NY ID/Status: 2005-02-10
DUTCHESS ID/Status: 2007-03-14
SOURCE: NY Department of Environmental Conservation ID/Status: 2007-07-05
ID/Status: 2007-02-05

Material FA: Other
Quantity: .00
Units: L
Recovered: .00
Oxygenate: Not reported

Facility ID: 0005453
Site ID: 75927
Closed Date: 2007-07-05
Spill Number: 0005453
Spill Date: 2000-08-07
Spill Cause: Tank Test Failure
Spill Source: Institutional, Educational, Gov., Other
Spill Class: C3
Cleanup Ceased: Not reported
SWIS: 1446
Investigator: mbmastro
Referred To: Not reported
Reported to Dept: 2000-08-07
CID: 205
Water Affected: Not reported
Spill Notifier: Responsible Party
Last Inspection: Not reported
Recommended Penalty: False
Meets Standard: True
UST Involvement: False
Remediation Phase: 0
Date Entered In Computer: 2000-08-07
Spill Record Last Update: 2007-07-06
Spiller Name: OWNER
Spiller Company: VILLAGE CREST APTS
Spiller Address: 510 MALONEY RD
Spiller County: 001
Spiller Contact: CALLER
Spiller Phone: Not reported
Spiller Extention: Not reported
DEC Region: 3
DER Facility ID: 327702
DEC Memo: "08/17/2000 TANKS RELINED. OPEING ON TOP PATCHED; PATCH NOT TIGHT.
WILL NOT HOLD PRESSURE. ALSO SEE SPILL NUMBER 0005494. Based on the
data contained in the 2/5/07 closure report prepared by Conklin
Services and the soil dispossal receipts recieved on 7/5/07, post ex
samples are below cleanup objectives and no further action is
required at this time with respect to this spill. "

- Continued on next page -

Site Detail Report

Target Property: 18 GRIFFITH WAY
POUGHKEEPSIE, NY 12590

JOB: 18.8090

LTANKS

EDR ID: S104782033 **DIST/DIR:** 0.439 NE **ELEVATION:** 229 **MAP ID:** 71

NAME: VILLAGE CREST APT. **Rev:** 10/31/2017
ADDRESS: 510 MALONEY ROAD ID/Status: 1996-09-19
POUGHKEEPSIE, NY ID/Status: 2005-02-10
DUTCHESS ID/Status: 2007-03-14
SOURCE: NY Department of Environmental Conservation ID/Status: 2007-07-05
ID/Status: 2007-02-05

Remarks: "TESTED TANK. TANK FAILED TEST."

All TTF:
Facility ID: 0005453
Spill Number: 0005453
Spill Tank Test: 1525816
Site ID: 75927
Tank Number: 1
Tank Size: 2000
Material: 0001
EPA UST: Not reported
UST: Not reported
Cause: Not reported
Source: Not reported
Test Method: 20
Test Method 2: USTest 2000/P/LL plus USTest 2000/U
Leak Rate: .00
Gross Fail: Not reported
Modified By: Spills
Last Modified Date: Not reported

All Materials:
Site ID: 75927
Operable Unit ID: 826502
Operable Unit: 01
Material ID: 550177
Material Code: 0001A
Material Name: #2 fuel oil
Case No.: Not reported
Material FA: Petroleum
Quantity: .00
Units: G
Recovered: .00
Oxygenate: Not reported

Facility ID: 0005494
Site ID: 75928
Closed Date: 2007-07-05
Spill Number: 0005494
Spill Date: 2000-08-08
Spill Cause: Tank Test Failure
Spill Source: Commercial/Industrial
Spill Class: C3
Cleanup Ceased: Not reported

- Continued on next page -

Site Detail Report

Target Property: 18 GRIFFITH WAY
POUGHKEEPSIE, NY 12590

JOB: 18.8090

LTANKS

EDR ID: S104782033 **DIST/DIR:** 0.439 NE **ELEVATION:** 229 **MAP ID:** 71

NAME: VILLAGE CREST APT. **Rev:** 10/31/2017
ADDRESS: 510 MALONEY ROAD ID/Status: 1996-09-19
POUGHKEEPSIE, NY ID/Status: 2005-02-10
DUTCHESS ID/Status: 2007-03-14
SOURCE: NY Department of Environmental Conservation ID/Status: 2007-07-05
ID/Status: 2007-02-05

SWIS: 1446
Investigator: MBMASTRO
Referred To: Not reported
Reported to Dept: 2000-08-08
CID: 281
Water Affected: Not reported
Spill Notifier: Tank Tester
Last Inspection: Not reported
Recommended Penalty: False
Meets Standard: True
UST Involvement: False
Remediation Phase: 0
Date Entered In Computer: 2000-08-08
Spill Record Last Update: 2007-07-06
Spiller Name: RONALD SHIELDS
Spiller Company: VILLAGE CREST APARTMENTS
Spiller Address: 510 MALONEY RD
Spiller County: 001
Spiller Contact: RON BARNETT
Spiller Phone: (914) 561-1512
Spiller Extention: Not reported
DEC Region: 3
DER Facility ID: 333370
DEC Memo: " Based on the data contained in the 2/5/07 closure report prepared by Conklin Services and the soil dispossal receipts recieved on 7/5/07, post ex samples are below cleanup objectives and no further action is required at this time with respect to this spill. "
Remarks: "TANK TEST FAILURE AT ABOVE LOCATION. MANAGMENT OF COMPLEX HAS BEEN ADVISED OF RESULTS. TANK TO BE UNCOVERED AND RETESTED. NO CALL BACK REQUESTED."
All TTF:
Facility ID: 0005494
Spill Number: 0005494
Spill Tank Test: 1525819
Site ID: 75928
Tank Number: S
Tank Size: 2000
Material: 0001
EPA UST: Not reported
UST: Not reported
Cause: Not reported
Source: Not reported
Test Method: 20
Test Method 2: USTest 2000/P/LL plus USTest 2000/U

- Continued on next page -

Site Detail Report

Target Property: 18 GRIFFITH WAY
POUGHKEEPSIE, NY 12590

JOB: 18.8090

LTANKS

EDR ID: S104782033 **DIST/DIR:** 0.439 NE **ELEVATION:** 229 **MAP ID:** 71

NAME: VILLAGE CREST APT.	Rev: 10/31/2017
ADDRESS: 510 MALONEY ROAD	ID/Status: 1996-09-19
POUGHKEEPSIE, NY	ID/Status: 2005-02-10
DUTCHESS	ID/Status: 2007-03-14
SOURCE: NY Department of Environmental Conservation	ID/Status: 2007-07-05
	ID/Status: 2007-02-05

Leak Rate: .00
Gross Fail: F
Modified By: Spills
Last Modified Date: Not reported

All Materials:
Site ID: 75928
Operable Unit ID: 828078
Operable Unit: 01
Material ID: 546652
Material Code: 0001A
Material Name: #2 fuel oil
Case No.: Not reported
Material FA: Petroleum
Quantity: .00
Units: G
Recovered: .00
Oxygenate: Not reported

Site Detail Report

Target Property: 18 GRIFFITH WAY
POUGHKEEPSIE, NY 12590

JOB: 18.8090

LTANKS

EDR ID: S110769608 **DIST/DIR:** 0.450 ESE **ELEVATION:** 192 **MAP ID:** 72

NAME: ST GREGORY CHURCH: 1K **Rev:** 10/31/2017
ADDRESS: 1500 RTE 376 ID/Status: 2011-06-13
WAPPINGERS FALLS, NY ID/Status: 445829
DUTCHESS ID/Status: 1011933
SOURCE: NY Department of Environmental Conservation

LTANKS:

Facility ID: 1011933
Site ID: 445829
Closed Date: 2011-06-13
Spill Number: 1011933
Spill Date: 2011-03-02
Spill Cause: Tank Test Failure
Spill Source: Institutional, Educational, Gov., Other
Spill Class: C3
Cleanup Ceased: Not reported
SWIS: 1456
Investigator: VPMCCABE
Referred To: Not reported
Reported to Dept: 2011-03-02
CID: Not reported
Water Affected: Not reported
Spill Notifier: Tank Tester
Last Inspection: Not reported
Recommended Penalty: Not reported
Meets Standard: True
UST Involvement: False
Remediation Phase: 0
Date Entered In Computer: 2011-03-02
Spill Record Last Update: 2011-06-15
Spiller Name: TIM DURNIAK
Spiller Company: ST GREGORY CHURCH
Spiller Address: 1824 RTE 376
Spiller County: 999
Spiller Contact: TIM DURNIAK
Spiller Phone: (845) 325-5486
Spiller Extention: Not reported
DEC Region: 3
DER Facility ID: 400695
DEC Memo: "3-2-11: V.Mc. phone call to Tim/ST GREGORY: 1K UST, installed 1999.
Converting to propane, by end of March, will begin UST removal, ASAP,
when equipment is available. Electric contractor may have cut line
during work on site. 4-20-11: V.Mc.: See 1 page update, inc.site
inspections noting: *) 3-8-11: Meet with Ray. Large propane tank
installed near 1K UST, UST to be removed while equipment is on site
for building extension to church/building, possible in April. *)
4-19-11: Meet with Joe/Gen.Constructor. Luzon removed UST already, no
stockpiled soil or UST on site. Digging foundation for addition to
church. 6-15-11: V.Mc.: See TCR dated 4-19-11, from Luzon
Enviro.Ser., NFA."

- Continued on next page -

Site Detail Report

Target Property: 18 GRIFFITH WAY
POUGHKEEPSIE, NY 12590

JOB: 18.8090

LTANKS

EDR ID: S110769608 **DIST/DIR:** 0.450 ESE **ELEVATION:** 192 **MAP ID:** 72

NAME: ST GREGORY CHURCH: 1K

Rev: 10/31/2017

ADDRESS: 1500 RTE 376

ID/Status: 2011-06-13

WAPPINGERS FALLS, NY

ID/Status: 445829

DUTCHESS

ID/Status: 1011933

SOURCE: NY Department of Environmental Conservation

Remarks: "tank test failure, above product leak found. Tank removal possibly pending"

All Materials:

Site ID: 445829

Operable Unit ID: 1196209

Operable Unit: 01

Material ID: 2192477

Material Code: 0001A

Material Name: #2 fuel oil

Case No.: Not reported

Material FA: Petroleum

Quantity: Not reported

Units: Not reported

Recovered: Not reported

Oxygenate: Not reported

Site Detail Report

Target Property: 18 GRIFFITH WAY
POUGHKEEPSIE, NY 12590

JOB: 18.8090

MANIFEST

EDR ID: S100164966 **DIST/DIR:** 0.000 **ELEVATION:** 156 **MAP ID:** A1

NAME: DUTCHESS COUNTY AIRPORT
ADDRESS: 263 NEW HACKENSACK ROAD
WAPPINGERS FALLS, NY 12590
DUTCHESS

Rev: 10/01/2017
ID/Status: NYD002420826

SOURCE: NY Department of Environmental Conservation

NY MANIFEST:

Country: USA
EPA ID: NYD002420826
Facility Status: Not reported
Location Address 1: DUTCHESS COUNTY AIRPORT
Code: BP
Location Address 2: Not reported
Total Tanks: Not reported
Location City: WAPPINGERS FALLS
Location State: NY
Location Zip: 12590
Location Zip 4: Not reported

NY MANIFEST:

EPAID: NYD002420826
Mailing Name: FLAGSHIP AIRLINES INC
Mailing Contact: FLAGSHIP AIRLINES INC
Mailing Address 1: 263 NEW HACKENSACK ROAD
Mailing Address 2: Not reported
Mailing City: WAPPINGERS FALLS
Mailing State: NY
Mailing Zip: 12590
Mailing Zip 4: Not reported
Mailing Country: USA
Mailing Phone: 9144626100

NY MANIFEST:

Document ID: VTA0069084
Manifest Status: K
seq: Not reported
Year: 1994
Trans1 State ID: 70A30
Trans2 State ID: Not reported
Generator Ship Date: 12/01/1994
Trans1 Recv Date: 12/01/1994
Trans2 Recv Date: / /
TSD Site Recv Date: 12/05/1994
Part A Recv Date: / /
Part B Recv Date: 12/28/1994
Generator EPA ID: NYD002420826
Trans1 EPA ID: VTD982766537
Trans2 EPA ID: Not reported
TSD ID 1: VTD982766537
TSD ID 2: Not reported

- Continued on next page -

Site Detail Report

Target Property: 18 GRIFFITH WAY
POUGHKEEPSIE, NY 12590

JOB: 18.8090

MANIFEST

EDR ID: S100164966 **DIST/DIR:** 0.000 **ELEVATION:** 156 **MAP ID:** A1

NAME: DUTCHESS COUNTY AIRPORT
ADDRESS: 263 NEW HACKENSACK ROAD
WAPPINGERS FALLS, NY 12590
DUTCHESS

Rev: 10/01/2017
ID/Status: NYD002420826

SOURCE: NY Department of Environmental Conservation

Manifest Tracking Number: Not reported
Import Indicator: Not reported
Export Indicator: Not reported
Discr Quantity Indicator: Not reported
Discr Type Indicator: Not reported
Discr Residue Indicator: Not reported
Discr Partial Reject Indicator: Not reported
Discr Full Reject Indicator: Not reported
Manifest Ref Number: Not reported
Alt Facility RCRA ID: Not reported
Alt Facility Sign Date: Not reported
MGMT Method Type Code: Not reported
Waste Code: F001 - UNKNOWN
Waste Code: Not reported
Waste Code: Not reported
Waste Code: Not reported
Waste Code: Not reported
Waste Code: Not reported
Quantity: 01500
Units: P - Pounds
Number of Containers: 003
Container Type: DM - Metal drums, barrels
Handling Method: T Chemical, physical, or biological treatment.
Specific Gravity: 100

[Click this hyperlink](#) while viewing on your computer to access
30 additional NY_MANIFEST: record(s) in the EDR Site Report.

Site Detail Report

Target Property: 18 GRIFFITH WAY
POUGHKEEPSIE, NY 12590

JOB: 18.8090

MANIFEST

EDR ID: U003075073 **DIST/DIR:** 0.000 **ELEVATION:** 156 **MAP ID:** A14

NAME: DUTCHESS COUNTY AIRPORT
ADDRESS: 263 NEW HACKENSACK ROAD
WAPPINGER FALLS, NY 12590
DUTCHESS

Rev: 10/01/2017
ID/Status: NYD098332430

SOURCE: NY Department of Environmental Conservation

NY MANIFEST:

Country: USA
EPA ID: NYD098332430
Facility Status: Not reported
Location Address 1: 263 NEW HACKENSACK ROAD
Code: BP
Location Address 2: Not reported
Total Tanks: Not reported
Location City: WAPPINGERS FALLS
Location State: NY
Location Zip: 12590
Location Zip 4: Not reported

NY MANIFEST:

EPAID: NYD098332430
Mailing Name: DUTCHESS COUNTY AIRPORT-DEPT OF AVIATION
Mailing Contact: DUTCHESS COUNTY AIRPORT-DEPT OF AVIATION
Mailing Address 1: 263 NEW HACKENSACK ROAD
Mailing Address 2: Not reported
Mailing City: WAPPINGERS FALLS
Mailing State: NY
Mailing Zip: 12590
Mailing Zip 4: Not reported
Mailing Country: USA
Mailing Phone: 9144622600

NY MANIFEST:

Document ID: Not reported
Manifest Status: Not reported
seq: Not reported
Year: 2009
Trans1 State ID: NYD986908085
Trans2 State ID: Not reported
Generator Ship Date: 02/19/2009
Trans1 Recv Date: 02/19/2009
Trans2 Recv Date: Not reported
TSD Site Recv Date: 02/24/2009
Part A Recv Date: Not reported
Part B Recv Date: Not reported
Generator EPA ID: NYD098332430
Trans1 EPA ID: Not reported
Trans2 EPA ID: Not reported
TSD ID 1: CTD002593887
TSD ID 2: Not reported

- Continued on next page -

Site Detail Report

Target Property: 18 GRIFFITH WAY
POUGHKEEPSIE, NY 12590

JOB: 18.8090

MANIFEST

EDR ID: U003075073 **DIST/DIR:** 0.000 **ELEVATION:** 156 **MAP ID:** A14

NAME: DUTCHESS COUNTY AIRPORT
ADDRESS: 263 NEW HACKENSACK ROAD
WAPPINGER FALLS, NY 12590
DUTCHESS

Rev: 10/01/2017
ID/Status: NYD098332430

SOURCE: NY Department of Environmental Conservation

Manifest Tracking Number: 002999298JJK
Import Indicator: N
Export Indicator: N
Discr Quantity Indicator: N
Discr Type Indicator: N
Discr Residue Indicator: N
Discr Partial Reject Indicator: N
Discr Full Reject Indicator: N
Manifest Ref Number: Not reported
Alt Facility RCRA ID: Not reported
Alt Facility Sign Date: Not reported
MGMT Method Type Code: H061
Waste Code: Not reported
Waste Code: Not reported
Waste Code: Not reported
Waste Code: Not reported
Waste Code: Not reported
Waste Code: Not reported
Quantity: 35.0
Units: G - Gallons (liquids only)* (8.3 pounds)
Number of Containers: 1.0
Container Type: DM - Metal drums, barrels
Handling Method: B Incineration, heat recovery, burning.
Specific Gravity: 1.0
Waste Code: Not reported
Waste Code 1_2: D001
Waste Code 1_3: Not reported
Waste Code 1_4: Not reported
Waste Code 1_5: Not reported
Waste Code 1_6: Not reported

[Click this hyperlink](#) while viewing on your computer to access
9 additional NY_MANIFEST: record(s) in the EDR Site Report.

Site Detail Report

Target Property: 18 GRIFFITH WAY
POUGHKEEPSIE, NY 12590

JOB: 18.8090

MANIFEST

EDR ID: 1016455562 **DIST/DIR:** 0.022 East **ELEVATION:** 159 **MAP ID:** G23

NAME: ASSOCIATED AIRCRAFT GROUP INC **Rev:** 10/01/2017
ADDRESS: 32 GRIFFITH WAY **ID/Status:** NYR000206656
WAPPINGERS FALLS, NY 12590
DUTCHESS
SOURCE: NY Department of Environmental Conservation

NY MANIFEST:

Country: USA
EPA ID: NYR000206656
Facility Status: Not reported
Location Address 1: 32 GRIFFITH WAY
Code: BP
Location Address 2: Not reported
Total Tanks: Not reported
Location City: WAPPINGERS FALLS
Location State: NY
Location Zip: 12590
Location Zip 4: Not reported

NY MANIFEST:

EPAID: NYR000206656
Mailing Name: ASSOCIATED AIRCRAFT GROUP INC
Mailing Contact: ASSOCIATED AIRCRAFT GROUP INC
Mailing Address 1: 32 GRIFFITH WAY
Mailing Address 2: Not reported
Mailing City: WAPPINGERS FALLS
Mailing State: NY
Mailing Zip: 12590
Mailing Zip 4: Not reported
Mailing Country: USA
Mailing Phone: 8454636500

NY MANIFEST:

Document ID: Not reported
Manifest Status: Not reported
seq: Not reported
Year: 2017
Trans1 State ID: MAD039322250
Trans2 State ID: NYD982792814
Generator Ship Date: 09/08/2017
Trans1 Recv Date: 09/08/2017
Trans2 Recv Date: 09/15/2017
TSD Site Recv Date: 09/21/2017
Part A Recv Date: Not reported
Part B Recv Date: Not reported
Generator EPA ID: NYR000206656
Trans1 EPA ID: Not reported
Trans2 EPA ID: Not reported
TSD ID 1: KYD053348108
TSD ID 2: Not reported

- Continued on next page -

Site Detail Report

Target Property: 18 GRIFFITH WAY
POUGHKEEPSIE, NY 12590

JOB: 18.8090

MANIFEST

EDR ID: 1016455562 **DIST/DIR:** 0.022 East **ELEVATION:** 159 **MAP ID:** G23

NAME: ASSOCIATED AIRCRAFT GROUP INC

Rev: 10/01/2017

ADDRESS: 32 GRIFFITH WAY
WAPPINGERS FALLS, NY 12590
DUTCHESS

ID/Status: NYR000206656

SOURCE: NY Department of Environmental Conservation

Manifest Tracking Number: 011166653FLE
Import Indicator: N
Export Indicator: N
Discr Quantity Indicator: N
Discr Type Indicator: N
Discr Residue Indicator: N
Discr Partial Reject Indicator: N
Discr Full Reject Indicator: N
Manifest Ref Number: Not reported
Alt Facility RCRA ID: Not reported
Alt Facility Sign Date: Not reported
MGMT Method Type Code: H061
Waste Code: Not reported
Waste Code: Not reported
Waste Code: Not reported
Waste Code: Not reported
Waste Code: Not reported
Waste Code: Not reported
Quantity: 100
Units: P - Pounds
Number of Containers: 1
Container Type: DM - Metal drums, barrels
Handling Method: B Incineration, heat recovery, burning.
Specific Gravity: 1
Waste Code: D001
Waste Code 1_2: D006
Waste Code 1_3: D007
Waste Code 1_4: D035
Waste Code 1_5: D040
Waste Code 1_6: F002

[Click this hyperlink](#) while viewing on your computer to access
118 additional NY_MANIFEST: record(s) in the EDR Site Report.

Site Detail Report

Target Property: 18 GRIFFITH WAY
POUGHKEEPSIE, NY 12590

JOB: 18.8090

MANIFEST

EDR ID: 1000981182 **DIST/DIR:** 0.028 SSW **ELEVATION:** 143 **MAP ID:** F24

NAME: RICHMOR AVIATION **Rev:** 10/01/2017
ADDRESS: 214 NEW HACKENSACK RD **ID/Status:** NY0000929349
WAPPINGERS FALLS, NY 12590
DUTCHESS
SOURCE: NY Department of Environmental Conservation

NY MANIFEST:
Country: USA
EPA ID: NY0000929349
Facility Status: Not reported
Location Address 1: 214 NEW HACKENSACK RD
Code: BP
Location Address 2: Not reported
Total Tanks: Not reported
Location City: WAPPINGER FALLS
Location State: NY
Location Zip: 12590
Location Zip 4: Not reported

NY MANIFEST:
EPAID: NY0000929349
Mailing Name: RICHMOR AVIATION
Mailing Contact: RICHMOR AVIATION
Mailing Address 1: 214 NEW HACKENSACK RD
Mailing Address 2: Not reported
Mailing City: WAPPINGER FALLS
Mailing State: NY
Mailing Zip: 12590
Mailing Zip 4: Not reported
Mailing Country: USA
Mailing Phone: 9144622900

NY MANIFEST:
Document ID: MAJ0147910
Manifest Status: Not reported
seq: 01
Year: 1999
Trans1 State ID: 614198ME
Trans2 State ID: 619015ME
Generator Ship Date: 01/26/1999
Trans1 Recv Date: 01/26/1999
Trans2 Recv Date: 01/29/1999
TSD Site Recv Date: 01/30/1999
Part A Recv Date: Not reported
Part B Recv Date: Not reported
Generator EPA ID: NY0000929349
Trans1 EPA ID: MAD039322250
Trans2 EPA ID: MAD039322250
TSD ID 1: MAD053452637
TSD ID 2: Not reported

- Continued on next page -

Site Detail Report

Target Property: 18 GRIFFITH WAY
POUGHKEEPSIE, NY 12590

JOB: 18.8090

MANIFEST

EDR ID: 1000981182 **DIST/DIR:** 0.028 SSW **ELEVATION:** 143 **MAP ID:** F24

NAME: RICHMOR AVIATION **Rev:** 10/01/2017
ADDRESS: 214 NEW HACKENSACK RD **ID/Status:** NY0000929349
WAPPINGERS FALLS, NY 12590
DUTCHESS
SOURCE: NY Department of Environmental Conservation

Manifest Tracking Number: Not reported
Import Indicator: Not reported
Export Indicator: Not reported
Discr Quantity Indicator: Not reported
Discr Type Indicator: Not reported
Discr Residue Indicator: Not reported
Discr Partial Reject Indicator: Not reported
Discr Full Reject Indicator: Not reported
Manifest Ref Number: Not reported
Alt Facility RCRA ID: Not reported
Alt Facility Sign Date: Not reported
MGMT Method Type Code: Not reported
Waste Code: D001 - NON-LISTED IGNITABLE WASTES
Waste Code: Not reported
Waste Code: Not reported
Waste Code: Not reported
Waste Code: Not reported
Waste Code: Not reported
Quantity: 00050
Units: G - Gallons (liquids only)* (8.3 pounds)
Number of Containers: 001
Container Type: DM - Metal drums, barrels
Handling Method: B Incineration, heat recovery, burning.
Specific Gravity: 01.00
Waste Code: D001 - NON-LISTED IGNITABLE WASTES
Waste Code: Not reported
Waste Code: Not reported
Waste Code: Not reported
Waste Code: Not reported
Quantity: 00050
Units: G - Gallons (liquids only)* (8.3 pounds)
Number of Containers: 001
Container Type: DF - Fiberboard or plastic drums (glass)
Handling Method: B Incineration, heat recovery, burning.
Specific Gravity: 01.00

[Click this hyperlink](#) while viewing on your computer to access
3 additional NY_MANIFEST: record(s) in the EDR Site Report.

Site Detail Report

Target Property: 18 GRIFFITH WAY
POUGHKEEPSIE, NY 12590

JOB: 18.8090

NY Spills

EDR ID: S100164966 **DIST/DIR:** 0.000 **ELEVATION:** 156 **MAP ID:** A1

NAME: DUTCHESS COUNTY AIRPORT **Rev:** 10/31/2017
ADDRESS: 263 NEW HACKENSACK ROAD ID/Status: 2002-08-21
WAPPINGERS FALLS, NY 12590 ID/Status: 2011-06-29
DUTCHESS ID/Status: 1989-08-24
SOURCE: NY Department of Environmental Conservation ID/Status: 2008-09-24
ID/Status: 0204811

SPILLS:

Facility ID: 0204811
Facility Type: ER
Spill Number: 0204811
DER Facility ID: 353692
Site ID: 307851
DEC Region: 3
Closed Date: 2002-08-21
Spill Cause: Equipment Failure
Spill Class: C4
SWIS: 1456
Spill Date: 2002-08-06
Investigator: VPMCCABE
Referred To: Not reported
Reported to Dept: 2002-08-06
CID: 281
Water Affected: Not reported
Spill Source: Commercial/Industrial
Spill Notifier: Responsible Party
Cleanup Ceased: Not reported
Cleanup Meets Std: True
Last Inspection: Not reported
Recommended Penalty: False
UST Trust: False
Remediation Phase: 0
Date Entered In Computer: 2002-08-06
Spill Record Last Update: 2014-04-14
Spiller Name: Not reported
Spiller Company: SAME
Spiller Address: Not reported
Spiller Company: 999
Contact Name: EDWARD ROSE
DEC Memo: "Prior to Sept, 2004 data translation this spill Lead_DEC Field was
MCCABE 08/21/2002 GREATER THAN 200 GALLONS OF JET FUEL SPILLED INTO
SECONDARY CONTAINMENT. This spill was updated 08/11/2004 from info in
V. McCabe's data files. 'Date:' = 08/06/02, 'Phone' = - -, 'Site
Insp' = 8/21/2002. "
Remarks: "LEAK ON PUMP LINE. MATERIAL SPILLED INTO SECONDARY CONTAINMENT. IRA
D CONKLIN FOR REPAIRS BUT WERE UNABLE TO PERFORM CLEANUP. CALLER IS
REQUESTING TO SPEAK TO DEC REGIONAL OFFICE IN REFERENCE OTHER CLEANUP
COMPANIES AVAILABLE."

All Materials:

Site ID: 307851
Operable Unit ID: 857461

- Continued on next page -

Site Detail Report

Target Property: 18 GRIFFITH WAY
POUGHKEEPSIE, NY 12590

JOB: 18.8090

NY Spills

EDR ID: S100164966 **DIST/DIR:** 0.000 **ELEVATION:** 156 **MAP ID:** A1

NAME: DUTCHESS COUNTY AIRPORT **Rev:** 10/31/2017
ADDRESS: 263 NEW HACKENSACK ROAD ID/Status: 2002-08-21
WAPPINGERS FALLS, NY 12590 ID/Status: 2011-06-29
DUTCHESS ID/Status: 1989-08-24
SOURCE: NY Department of Environmental Conservation ID/Status: 2008-09-24
ID/Status: 0204811

Operable Unit: 01
Material ID: 519030
Material Code: 0011
Material Name: jet fuel
Case No.: Not reported
Material FA: Petroleum
Quantity: .00
Units: G
Recovered: .00
Oxygenate: Not reported

Facility ID: 1103516
Facility Type: ER
Spill Number: 1103516
DER Facility ID: 353692
Site ID: 451081
DEC Region: 3
Closed Date: 2011-06-29
Spill Cause: Traffic Accident
Spill Class: C3
SWIS: 1456
Spill Date: 2011-06-28
Investigator: VPMCCABE
Referred To: Not reported
Reported to Dept: 2011-06-28
CID: Not reported
Water Affected: Not reported
Spill Source: Passenger Vehicle
Spill Notifier: Local Agency
Cleanup Ceased: Not reported
Cleanup Meets Std: False
Last Inspection: Not reported
Recommended Penalty: Not reported
UST Trust: False
Remediation Phase: 0
Date Entered In Computer: 2011-06-28
Spill Record Last Update: 2011-07-01
Spiller Name: JOHN BOURDEAU
Spiller Company: PRIVATE AIRPLANE
Spiller Address: 263 NEW HACKENSACK RD
Spiller Company: 999
Contact Name: JOHN BOURDEAU
DEC Memo: "6/28/11: Spoke to John Bourdeau. Aircraft crash site is in field some
1500 ft. from end of runway. Not in wetland area. No evidence of leak

- Continued on next page -

Site Detail Report

Target Property: 18 GRIFFITH WAY
POUGHKEEPSIE, NY 12590

JOB: 18.8090

NY Spills

EDR ID: S100164966 **DIST/DIR:** 0.000 **ELEVATION:** 156 **MAP ID:** A1

NAME: DUTCHESS COUNTY AIRPORT **Rev:** 10/31/2017
ADDRESS: 263 NEW HACKENSACK ROAD ID/Status: 2002-08-21
WAPPINGERS FALLS, NY 12590 ID/Status: 2011-06-29
DUTCHESS ID/Status: 1989-08-24
SOURCE: NY Department of Environmental Conservation ID/Status: 2008-09-24
ID/Status: 0204811

or odors at this time. Fuel tank capacity is some 40 gal. Site to be covered for the evening. Notified J.O'Mara of status. DT 6-29-11: V.Mc. to site inspect. Two fatalities reported. 7-1-11: V.Mc.: See 1 page update, inc. site inspection of 6-29-11, noting: Meet: with J.Bourdeau/DC Airport & others, Robert Gretz/NTSB & others, Steven/Rep.for Cessna & other and Rep. for FAA. Plane uprighted, in two main pieces. Engin seperated from front section of plane and being dismantled for inspection/investigation. Fuel contained in wing carpartment, minor drippage, being collected. No petro odor noted in area. Little or no spill, clean up not required, NFA. Apparently, initial field investigation, indicate that the plane wheel hit ground driving nose into ground. Two men on board, both killed, 60yr.old, experienced polit and 22yr.old, newly hired technician. NFA."

Remarks: "Small aircraft accident this afternoon where airplane over turned spilling contents of fuel. Airplane was on a return trip, landing at location and fuel capacity is 40 gals. Airport supervisors request a response tomorrow for inspection. John Mouris can also be asked for when calling contact."

All Materials:

Site ID: 451081
Operable Unit ID: 1201282
Operable Unit: 01
Material ID: 2197799
Material Code: 2641
Material Name: aviation gasoline
Case No.: Not reported
Material FA: Petroleum
Quantity: Not reported
Units: Not reported
Recovered: Not reported
Oxygenate: Not reported

Facility ID: 8905158
Facility Type: ER
Spill Number: 8905158
DER Facility ID: 248627
Site ID: 152116
DEC Region: 3
Closed Date: 1989-08-24
Spill Cause: Equipment Failure
Spill Class: Not reported
SWIS: 1400
Spill Date: 1989-08-18

- Continued on next page -

Site Detail Report

Target Property: 18 GRIFFITH WAY
POUGHKEEPSIE, NY 12590

JOB: 18.8090

NY Spills

EDR ID: S100164966 **DIST/DIR:** 0.000 **ELEVATION:** 156 **MAP ID:** A1

NAME: DUTCHESS COUNTY AIRPORT **Rev:** 10/31/2017
ADDRESS: 263 NEW HACKENSACK ROAD ID/Status: 2002-08-21
WAPPINGERS FALLS, NY 12590 ID/Status: 2011-06-29
DUTCHESS ID/Status: 1989-08-24
SOURCE: NY Department of Environmental Conservation ID/Status: 2008-09-24
ID/Status: 0204811

Investigator: dxtraver
Referred To: Not reported
Reported to Dept: 1989-08-24
CID: Not reported
Water Affected: Not reported
Spill Source: Commercial/Industrial
Spill Notifier: Affected Persons
Cleanup Ceased: 1989-08-24
Cleanup Meets Std: True
Last Inspection: Not reported
Recommended Penalty: False
UST Trust: False
Remediation Phase: 0
Date Entered In Computer: 1989-08-31
Spill Record Last Update: 1989-10-06
Spiller Name: Not reported
Spiller Company: DUTCHESS COUNTY AIRPORT
Spiller Address: 263 NEW HACKENSACK RD.
Spiller Company: 001
Contact Name: Not reported
DEC Memo: "Prior to Sept, 2004 data translation this spill Lead_DEC Field was
DAVE TRAVER "
Remarks: "SPILLER CLEANED UP. NFA"

All Materials:
Site ID: 152116
Operable Unit ID: 930467
Operable Unit: 01
Material ID: 445600
Material Code: 0011
Material Name: jet fuel
Case No.: Not reported
Material FA: Petroleum
Quantity: 40.00
Units: G
Recovered: .00
Oxygenate: Not reported

Facility ID: 0807109
Facility Type: ER
Spill Number: 0807109
DER Facility ID: 353692
Site ID: 404431
DEC Region: 3

- Continued on next page -

Site Detail Report

Target Property: 18 GRIFFITH WAY
POUGHKEEPSIE, NY 12590

JOB: 18.8090

NY Spills

EDR ID: S100164966 **DIST/DIR:** 0.000 **ELEVATION:** 156 **MAP ID:** A1

NAME: DUTCHESS COUNTY AIRPORT **Rev:** 10/31/2017
ADDRESS: 263 NEW HACKENSACK ROAD ID/Status: 2002-08-21
WAPPINGERS FALLS, NY 12590 ID/Status: 2011-06-29
DUTCHESS ID/Status: 1989-08-24
SOURCE: NY Department of Environmental Conservation ID/Status: 2008-09-24
ID/Status: 0204811

Closed Date: 2008-09-24
Spill Cause: Human Error
Spill Class: C3
SWIS: 1456
Spill Date: 2008-09-22
Investigator: VPMCCABE
Referred To: Not reported
Reported to Dept: 2008-09-24
CID: Not reported
Water Affected: Not reported
Spill Source: Commercial/Industrial
Spill Notifier: Responsible Party
Cleanup Ceased: Not reported
Cleanup Meets Std: False
Last Inspection: Not reported
Recommended Penalty: False
UST Trust: False
Remediation Phase: 0
Date Entered In Computer: 2008-09-24
Spill Record Last Update: 2008-09-26
Spiller Name: EDWARD ROSE
Spiller Company: AIRPORT
Spiller Address: 263 NEW HACKENSACK RD
Spiller Company: 999
Contact Name: EDWARD ROSE
DEC Memo: "9-24-08:13:10: V.Mc^Ed.Rose/DC Airport : Left Mess.: Req. callbk.
9-24-08:15:00: Ed Rose : Repositioning 15K AST, spilling 3750 gal.
contained, moved into holding tank, mover to tanker truck pending
final disposal."

Remarks: "Above jet fuel was found in a overflow tank that is next to the
holding tank. Airport personnel are unsure how or why the fuel is in
the overflow. No product was spilled and no resources are affected at
this time."

All Materials:
Site ID: 404431
Operable Unit ID: 1161087
Operable Unit: 01
Material ID: 2152276
Material Code: 0011
Material Name: jet fuel
Case No.: Not reported
Material FA: Petroleum
Quantity: 3750.00
Units: G

- Continued on next page -

Site Detail Report

Target Property: 18 GRIFFITH WAY
POUGHKEEPSIE, NY 12590

JOB: 18.8090

NY Spills

EDR ID: S100164966 **DIST/DIR:** 0.000 **ELEVATION:** 156 **MAP ID:** A1

NAME: DUTCHESS COUNTY AIRPORT
ADDRESS: 263 NEW HACKENSACK ROAD
WAPPINGERS FALLS, NY 12590
DUTCHESS

SOURCE: NY Department of Environmental Conservation

Rev: 10/31/2017
ID/Status: 2002-08-21
ID/Status: 2011-06-29
ID/Status: 1989-08-24
ID/Status: 2008-09-24
ID/Status: 0204811

Recovered: Not reported
Oxygenate: Not reported

Site Detail Report

Target Property: 18 GRIFFITH WAY
POUGHKEEPSIE, NY 12590

JOB: 18.8090

NY Spills

EDR ID: S102107947 **DIST/DIR:** 0.000 **ELEVATION:** 150 **MAP ID:** B2

NAME: DUTCHESS CO. AIRPORT **Rev:** 10/31/2017
ADDRESS: NEW HACKENSACK ROAD ID/Status: 1990-08-13
WAPPINGERS FALLS, NY ID/Status: 9005063
DUTCHESS ID/Status: 257979
SOURCE: NY Department of Environmental Conservation

SPILLS:

Facility ID: 9005063
Facility Type: ER
Spill Number: 9005063
DER Facility ID: 211230
Site ID: 257979
DEC Region: 3
Closed Date: 1990-08-13
Spill Cause: Equipment Failure
Spill Class: Not reported
SWIS: 1400
Spill Date: 1990-07-25
Investigator: dxtraver
Referred To: Not reported
Reported to Dept: 1990-08-07
CID: Not reported
Water Affected: Not reported
Spill Source: Tank Truck
Spill Notifier: Responsible Party
Cleanup Ceased: 1953-06-18
Cleanup Meets Std: True
Last Inspection: Not reported
Recommended Penalty: False
UST Trust: False
Remediation Phase: 0
Date Entered In Computer: Not reported
Spill Record Last Update: 2003-12-02
Spiller Name: Not reported
Spiller Company: E.P.& S.
Spiller Address: Not reported
Spiller Company: 001
Contact Name: Not reported
DEC Memo: "Prior to Sept, 2004 data translation this spill Lead_DEC Field was
TRAVER "
Remarks: "WHILE REMOVING WASTEWATER FROM TANK HOSE BROKE WASTEWATER WAS VACCED
UP BY EPS"
All Materials:
Site ID: 257979
Operable Unit ID: 942694
Operable Unit: 01
Material ID: 554547
Material Code: 0066A
Material Name: unknown petroleum
Case No.: Not reported

- Continued on next page -

Site Detail Report

Target Property: 18 GRIFFITH WAY
POUGHKEEPSIE, NY 12590

JOB: 18.8090

NY Spills

EDR ID: S102107947 **DIST/DIR:** 0.000 **ELEVATION:** 150 **MAP ID:** B2

NAME: DUTCHESS CO. AIRPORT
ADDRESS: NEW HACKENSACK ROAD
WAPPINGERS FALLS, NY
DUTCHESS

Rev: 10/31/2017
ID/Status: 1990-08-13
ID/Status: 9005063
ID/Status: 257979

SOURCE: NY Department of Environmental Conservation

Material FA: Petroleum
Quantity: 20.00
Units: G
Recovered: .00
Oxygenate: Not reported

Site ID: 257979
Operable Unit ID: 942694
Operable Unit: 01
Material ID: 554548
Material Code: 0060A
Material Name: wastewater
Case No.: Not reported
Material FA: Other
Quantity: .00
Units: Not reported
Recovered: .00
Oxygenate: Not reported

Site Detail Report

Target Property: 18 GRIFFITH WAY
POUGHKEEPSIE, NY 12590

JOB: 18.8090

NY Spills

EDR ID: S106736542 **DIST/DIR:** 0.000 **ELEVATION:** 156 **MAP ID:** A4

NAME: DUTCHESS CO AIRPORT **Rev:** 10/31/2017
ADDRESS: 263 NEW HACKENSACK RD ID/Status: 2005-01-04
POUGHKEEPSIE, NY ID/Status: 0410782
DUTCHESS ID/Status: 335825
SOURCE: NY Department of Environmental Conservation

SPILLS:

Facility ID: 0410782
Facility Type: ER
Spill Number: 0410782
DER Facility ID: 271135
Site ID: 335825
DEC Region: 3
Closed Date: 2005-01-04
Spill Cause: Traffic Accident
Spill Class: B1
SWIS: 1446
Spill Date: 2005-01-01
Investigator: Unassigned
Referred To: Not reported
Reported to Dept: 2005-01-01
CID: 71
Water Affected: Not reported
Spill Source: Passenger Vehicle
Spill Notifier: Local Agency
Cleanup Ceased: Not reported
Cleanup Meets Std: False
Last Inspection: Not reported
Recommended Penalty: False
UST Trust: False
Remediation Phase: 0
Date Entered In Computer: 2005-01-01
Spill Record Last Update: 2005-03-14
Spiller Name: JEFF NOONAN
Spiller Company: BONTE, TED
Spiller Address: 69 QUARTER HORSE WAY
Spiller Company: 001
Contact Name: JEFF NOONAN
DEC Memo: "See 1 page update by Dan Bendell See 1 page update by VMC Small
single engine aircraft crashed after takeoff. One of 3 tanks leaked
approx. 30 gals. to soil in area of former town landfill. Spoke to
fire chief - Ruptured tank totally empty; other tanks intact. Pilot
and owner unavailable. Spoke to Ed Rose of DC Airport - DC Airport
will not cleanup. They will allow DEC access to cleanup. Notified
O'Mara, DEC, D. Bendell + Tri-State to respond 1/2 A.M."

Remarks: "PLANE CRASH ON RUNWAY AT DUTCHESS CO AIRPORT LEFT APPR 40 GALLONS OF
LOW-LEAD FUEL ON RUNWAY. CLEAN UP PENDING. FIRE DEPT. ON SCENE."

All Materials:
Site ID: 335825
Operable Unit ID: 1097884

- Continued on next page -

Site Detail Report

Target Property: 18 GRIFFITH WAY
POUGHKEEPSIE, NY 12590

JOB: 18.8090

NY Spills

EDR ID: S106736542 **DIST/DIR:** 0.000 **ELEVATION:** 156 **MAP ID:** A4

NAME: DUTCHESS CO AIRPORT

Rev: 10/31/2017

ADDRESS: 263 NEW HACKENSACK RD
POUGHKEEPSIE, NY
DUTCHESS

ID/Status: 2005-01-04
ID/Status: 0410782
ID/Status: 335825

SOURCE: NY Department of Environmental Conservation

Operable Unit: 01
Material ID: 578030
Material Code: 0009
Material Name: gasoline
Case No.: Not reported
Material FA: Petroleum
Quantity: 40.00
Units: G
Recovered: .00
Oxygenate: Not reported

Site Detail Report

Target Property: 18 GRIFFITH WAY
POUGHKEEPSIE, NY 12590

JOB: 18.8090

NY Spills

EDR ID: S102241876 **DIST/DIR:** 0.000 **ELEVATION:** 106 **MAP ID:** 6

NAME: JACKSON RD NR DC AIRPORT **Rev:** 10/31/2017
ADDRESS: JACKSON RD ID/Status: 2010-06-22
WAPPINGERS FALLS, NY ID/Status: 1996-07-10
DUTCHESS ID/Status: 0402678
SOURCE: NY Department of Environmental Conservation ID/Status: 9604682
ID/Status: 200788

SPILLS:

Facility ID: 0402678
Facility Type: ER
Spill Number: 0402678
DER Facility ID: 344791
Site ID: 200788
DEC Region: 3
Closed Date: 2010-06-22
Spill Cause: Traffic Accident
Spill Class: A3
SWIS: 1456
Spill Date: 2004-06-10
Investigator: pjdecicc
Referred To: Not reported
Reported to Dept: 2004-06-10
CID: 71
Water Affected: WAPPINGERS CREEK
Spill Source: Tank Truck
Spill Notifier: Fire Department
Cleanup Ceased: Not reported
Cleanup Meets Std: False
Last Inspection: Not reported
Recommended Penalty: False
UST Trust: False
Remediation Phase: 0
Date Entered In Computer: 2004-06-10
Spill Record Last Update: 2010-07-08
Spiller Name: MICHAEL LAMARRE
Spiller Company: EXXONMOBIL
Spiller Address: 1001 WAMPONOAG TRAIL
Spiller Company: 999
Contact Name: DUTCHESS CTY 911
DEC Memo: "6/10/04: A Mobil tanker flipped over losing 12,500 gal.of gasoline.
Since this was a large release of gasoline it took the fire departments 5 hours to stabilize and determine the incident safe for removal of the tanker. Miller Environmental is the contractor removing the tanker. Once the tanker was removed the only work performed was the removal of gasoline and fire fighting foam from the roadway. Miller will start work 9:00am Friday 6/11. KAB 6/11/04: Miller started excavating the spill area. And installing geoprobe points across the street from the spill area. The excavation encountered free product approximately 15 ft. down. The excavation filled with gasoline vapors. The area has sandy fill with a clay layer approximately 10 - 12 ft. down. Only one completed geoprobe, it

- Continued on next page -

Site Detail Report

Target Property: 18 GRIFFITH WAY
POUGHKEEPSIE, NY 12590

JOB: 18.8090

NY Spills

EDR ID: S102241876 **DIST/DIR:** 0.000 **ELEVATION:** 106 **MAP ID:** 6

NAME: JACKSON RD NR DC AIRPORT **Rev:** 10/31/2017
ADDRESS: JACKSON RD ID/Status: 2010-06-22
WAPPINGERS FALLS, NY ID/Status: 1996-07-10
DUTCHESS ID/Status: 0402678
SOURCE: NY Department of Environmental Conservation ID/Status: 9604682
ID/Status: 200788

went down 20 ft encountered water at 10.5 ft. and there was no gasoline detected. The geoprobe was stopped for safety reasons and a well point could not be installed because the hole collapsed. High levels were reached by the excavation 3,500 ppm and 39% on the LEL. Several pits were dug to act as sumps to collect the gasoline. The contaminated soils will be placed in rollofs and staged at the Dutchess County Airport. The road has to be shut down for safety reasons with the Dutchess County Sheriff Dept. providing security during non working hours. Work will be conducted during day light hours. A vac truck was on site if gasoline was found in the three sump pits. Only two rollofs came to the site the reminder of the rollofs will be delivered to the site the next morning. One frac tank is on site. The soils that could not be placed in the rollofs were stocked pile next to the pits and were covered. Groundwater Environmental Services(GES)is the consultant for the site. Soil samples were collected. Surface water samples were collected up stream and down stream from the spill. Results are due Monday 6/14. KAB 6/12/04: Stock pile soils were placed into rollofs and continue digging. A test pit was placed across the street from the spill. The test pit went down 8 ft. no gasoline was detected. This area four 4 in. monitoring/recovery wells will be installed on Monday 6/14. A temporary screen was placed in the test pit when it was backfilled. High levels continued to be detected near the sump pit greater than 2,000 ppm on the PID. Less than 750 gal. of gasoline has been recovered. There is approximately 12,000 gal. uncounted for. Citation Dr. is a dead end road off of Jackson Rd. There is a culvert under Citation Dr. that may be a pathway for the gasoline. A PID reading of 1,000 ppm was detected at the end of the culvert. Excavating was conducted to try to uncover the culvert and determine if there is any gasoline. The culvert was found but gasoline was not detected. Eleven rollofs were filled. Another possible impacted culvert was found along Citation Dr. and will be investigated in the near future. There are several yards of item 4 to be used as backfill for possible permanent sumps in the spill area. No work to take place on Sunday 6/13. Work will resume on Monday 6/14. Where monitoring wells will be installed across for the spill site. Additional monitoring wells will be installed near the culvert at Citation Dr. and on Dutchess Cty. Airport property, runway #6. These wells are to be used to determine if there is any migration toward the Wappinger Water District. GES is developing an investigation workplan quickly which is to include the concerns of the water district. KAB 06/14/2004: Spill updated by K.Br., V.Mc. J.O'Mara notified. Mobil Tanker. Numerous investigation and remedial reports are contained in eDocs for reference. This site is ID'd as on track for closure in 2009. After the initial excavation was completed in 2004, remedial systems consistng of SVE and Air

- Continued on next page -

Site Detail Report

Target Property: 18 GRIFFITH WAY
POUGHKEEPSIE, NY 12590

JOB: 18.8090

NY Spills

EDR ID: S102241876 **DIST/DIR:** 0.000 **ELEVATION:** 106 **MAP ID:** 6

NAME: JACKSON RD NR DC AIRPORT **Rev:** 10/31/2017
ADDRESS: JACKSON RD ID/Status: 2010-06-22
WAPPINGERS FALLS, NY ID/Status: 1996-07-10
DUTCHESS ID/Status: 0402678
SOURCE: NY Department of Environmental Conservation ID/Status: 9604682
ID/Status: 200788

Sparge were begun in late 2004. These were modified, optimized and enhanced with ChemOx injection through 2006/2007 and ended in early 2008. The most recent remedial effort consisted of 3 targeted excavations in the spill source area during August 2008. Current dissolved data from 26 sample locations exhibit MTBE concentrations primarily ND with the 2 highest detections noted at 12 and 17 ppb. Total VOC concs. remain at about 1000 ppb in one source area well(337)and at 100-300 ppb in two just downgradient wells(13 and 15). PJD Sept. 2009. A request for closure was again submitted with the May 2010 report. Concentrations of petroleum in GW continue to decline with very little MTBE & Benzene present. The highest conc. of total VOCs is about 675 ppb. The ownership of the impacted property includes the Town for Jackson Rd. and Dutchess Co. Airport. The airport confirms no plans to use or develop this area. This spill is to be closed no further action required. PJD June 2010"

Remarks: "TRAFFIC ACCIDENT INVOLVING TANK TRUCK - 12,000 GALLONS LEAKED ONTO ROADWAY HEADING TOWARD A RAVINE. NO WATER SOURCE AFFECTED YET. EMERGENCY SERVICES JUST ARRIVING ON SCENE."

All Materials:

Site ID: 200788
Operable Unit ID: 884328
Operable Unit: 01
Material ID: 490294
Material Code: 0009
Material Name: gasoline
Case No.: Not reported
Material FA: Petroleum
Quantity: 12500.00
Units: G
Recovered: 10000.00
Oxygenate: Not reported

Facility ID: 9604682
Facility Type: ER
Spill Number: 9604682
DER Facility ID: 167069
Site ID: 200789
DEC Region: 3
Closed Date: 1996-07-10
Spill Cause: Traffic Accident
Spill Class: C4
SWIS: 1400
Spill Date: 1996-07-09

- Continued on next page -

Site Detail Report

Target Property: 18 GRIFFITH WAY
POUGHKEEPSIE, NY 12590

JOB: 18.8090

NY Spills

EDR ID: S102241876 **DIST/DIR:** 0.000 **ELEVATION:** 106 **MAP ID:** 6

NAME: JACKSON RD NR DC AIRPORT **Rev:** 10/31/2017
ADDRESS: JACKSON RD ID/Status: 2010-06-22
WAPPINGERS FALLS, NY ID/Status: 1996-07-10
DUTCHESS ID/Status: 0402678
SOURCE: NY Department of Environmental Conservation ID/Status: 9604682
ID/Status: 200788

Investigator: VPMCCABE
Referred To: Not reported
Reported to Dept: 1996-07-09
CID: 207
Water Affected: Not reported
Spill Source: Commercial Vehicle
Spill Notifier: Fire Department
Cleanup Ceased: Not reported
Cleanup Meets Std: True
Last Inspection: Not reported
Recommended Penalty: False
UST Trust: False
Remediation Phase: 0
Date Entered In Computer: 1996-07-09
Spill Record Last Update: 1996-08-07
Spiller Name: Not reported
Spiller Company: MAT ENTERPRISES
Spiller Address: PO BOX 227
Spiller Company: 001
Contact Name: ASST CHIEF MIHANS
DEC Memo: "Prior to Sept, 2004 data translation this spill Lead_DEC Field was
MCCABE "
Remarks: "FIRE DEPT REPORTS THEY PICKED UP SPILLED PRODUCTS WITH SPPEY DRY
AND BAGGED FOR DISPOSAL"

All Materials:
Site ID: 200789
Operable Unit ID: 1035658
Operable Unit: 01
Material ID: 347432
Material Code: 0008
Material Name: diesel
Case No.: Not reported
Material FA: Petroleum
Quantity: 15.00
Units: G
Recovered: 15.00
Oxygenate: Not reported

Site ID: 200789
Operable Unit ID: 1035658
Operable Unit: 01
Material ID: 347433
Material Code: 9999
Material Name: other -

- Continued on next page -

Site Detail Report

Target Property: 18 GRIFFITH WAY
POUGHKEEPSIE, NY 12590

JOB: 18.8090

NY Spills

EDR ID: S102241876 **DIST/DIR:** 0.000 **ELEVATION:** 106 **MAP ID:** 6

NAME: JACKSON RD NR DC AIRPORT	Rev: 10/31/2017
ADDRESS: JACKSON RD	ID/Status: 2010-06-22
WAPPINGERS FALLS, NY	ID/Status: 1996-07-10
DUTCHESS	ID/Status: 0402678
SOURCE: NY Department of Environmental Conservation	ID/Status: 9604682
	ID/Status: 200788

Case No.: Not reported
Material FA: Other
Quantity: 1.00
Units: G
Recovered: 1.00
Oxygenate: Not reported

Site Detail Report

Target Property: 18 GRIFFITH WAY
POUGHKEEPSIE, NY 12590

JOB: 18.8090

NY Spills

EDR ID: S101102390 **DIST/DIR:** 0.000 **ELEVATION:** 150 **MAP ID:** B7

NAME: DUT. CO. AIRPORT **Rev:** 10/31/2017
ADDRESS: NEW HACKENSACK ROAD ID/Status: 2002-11-06
WAPPINGERS FALLS, NY ID/Status: 9306122
DUTCHESS ID/Status: 257982
SOURCE: NY Department of Environmental Conservation

SPILLS:

Facility ID: 9306122
Facility Type: ER
Spill Number: 9306122
DER Facility ID: 448621
Site ID: 257982
DEC Region: 3
Closed Date: 2002-11-06
Spill Cause: Unknown
Spill Class: B3
SWIS: 1456
Spill Date: 1993-08-18
Investigator: VPMCCABE
Referred To: Not reported
Reported to Dept: 1993-08-18
CID: Not reported
Water Affected: Not reported
Spill Source: Institutional, Educational, Gov., Other
Spill Notifier: Other
Cleanup Ceased: Not reported
Cleanup Meets Std: True
Last Inspection: Not reported
Recommended Penalty: False
UST Trust: True
Remediation Phase: 0
Date Entered In Computer: 1993-08-23
Spill Record Last Update: 2014-04-14
Spiller Name: Not reported
Spiller Company: SAME
Spiller Address: Not reported
Spiller Company: 999
Contact Name: Not reported
DEC Memo: ""
Remarks: "DISCOVERED SOIL IN TANK PULL C & S ENGINEERS IS CONSULTANT (STEVE VINCI (315) 457-6711) SPOKE WITH SPOKE WITH LISA FOUR 4K TANKS ARE BEING REMOVED TWO ARE OUT HAVE HOLES AND CONTAMINATION STOCKPILING"
All Materials:
Site ID: 257982
Operable Unit ID: 987495
Operable Unit: 01
Material ID: 396016
Material Code: 0009
Material Name: gasoline
Case No.: Not reported

- Continued on next page -

Site Detail Report

Target Property: 18 GRIFFITH WAY
POUGHKEEPSIE, NY 12590

JOB: 18.8090

NY Spills

EDR ID: S101102390 **DIST/DIR:** 0.000 **ELEVATION:** 150 **MAP ID:** B7

NAME: DUT. CO. AIRPORT

Rev: 10/31/2017

ADDRESS: NEW HACKENSACK ROAD
WAPPINGERS FALLS, NY
DUTCHESS

ID/Status: 2002-11-06
ID/Status: 9306122
ID/Status: 257982

SOURCE: NY Department of Environmental Conservation

Material FA: Petroleum
Quantity: .00
Units: Not reported
Recovered: .00
Oxygenate: Not reported

Site Detail Report

Target Property: 18 GRIFFITH WAY
POUGHKEEPSIE, NY 12590

JOB: 18.8090

NY Spills

EDR ID: S102108088 **DIST/DIR:** 0.000 **ELEVATION:** 149 **MAP ID:** C9

NAME: DUTCHESS CO. AIRPORT **Rev:** 10/31/2017
ADDRESS: IBM HANGER ID/Status: 1990-10-18
WAPPINGERS FALLS, NY ID/Status: 9007538
DUTCHESS ID/Status: 312499
SOURCE: NY Department of Environmental Conservation

SPILLS:

Facility ID: 9007538
Facility Type: ER
Spill Number: 9007538
DER Facility ID: 251985
Site ID: 312499
DEC Region: 3
Closed Date: 1990-10-18
Spill Cause: Unknown
Spill Class: Not reported
SWIS: 1400
Spill Date: 1990-10-10
Investigator: dxtraver
Referred To: Not reported
Reported to Dept: 1990-10-10
CID: Not reported
Water Affected: POND
Spill Source: Unknown
Spill Notifier: Fire Department
Cleanup Ceased: 1953-06-18
Cleanup Meets Std: True
Last Inspection: Not reported
Recommended Penalty: False
UST Trust: False
Remediation Phase: 0
Date Entered In Computer: Not reported
Spill Record Last Update: 2003-12-02
Spiller Name: Not reported
Spiller Company: Not reported
Spiller Address: Not reported
Spiller Company: 001
Contact Name: Not reported
DEC Memo: "Prior to Sept, 2004 data translation this spill Lead_DEC Field was
TRAVER "
Remarks: "SHEEN IN POND REQUEST DEC PERSON ON HAND WCHD ON SCENE THEY BELIEVE
IT'S POND SCUM SAME AS SPILL #9007487"

All Materials:

Site ID: 312499
Operable Unit ID: 944872
Operable Unit: 01
Material ID: 431391
Material Code: 0066A
Material Name: unknown petroleum
Case No.: Not reported

- Continued on next page -

Site Detail Report

Target Property: 18 GRIFFITH WAY
POUGHKEEPSIE, NY 12590

JOB: 18.8090

NY Spills

EDR ID: S102108088 **DIST/DIR:** 0.000 **ELEVATION:** 149 **MAP ID:** C9

NAME: DUTCHESS CO. AIRPORT
ADDRESS: IBM HANGER
WAPPINGERS FALLS, NY
DUTCHESS

Rev: 10/31/2017
ID/Status: 1990-10-18
ID/Status: 9007538
ID/Status: 312499

SOURCE: NY Department of Environmental Conservation

Material FA: Petroleum
Quantity: .00
Units: Not reported
Recovered: .00
Oxygenate: Not reported

Site Detail Report

Target Property: 18 GRIFFITH WAY
POUGHKEEPSIE, NY 12590

JOB: 18.8090

NY Spills

EDR ID: S104278873 **DIST/DIR:** 0.000 **ELEVATION:** 157 **MAP ID:** 11

NAME: DEGARMO HILL S/S **Rev:** 10/31/2017
ADDRESS: 1745 RT 376 ID/Status: 2012-04-25
WAPPINGERS FALLS, NY ID/Status: 9910414
DUTCHESS ID/Status: 119536
SOURCE: NY Department of Environmental Conservation

SPILLS:

Facility ID: 9910414
Facility Type: ER
Spill Number: 9910414
DER Facility ID: 103826
Site ID: 119536
DEC Region: 3
Closed Date: 2012-04-25
Spill Cause: Equipment Failure
Spill Class: C3
SWIS: 1456
Spill Date: 1999-11-30
Investigator: MBMASTRO
Referred To: Not reported
Reported to Dept: 1999-11-30
CID: 282
Water Affected: Not reported
Spill Source: Commercial/Industrial
Spill Notifier: DEC
Cleanup Ceased: Not reported
Cleanup Meets Std: False
Last Inspection: Not reported
Recommended Penalty: False
UST Trust: True
Remediation Phase: 0
Date Entered In Computer: 1999-11-30
Spill Record Last Update: 2012-04-25
Spiller Name: SAME
Spiller Company: DEGARMO PROP INCORP
Spiller Address: RT 376+DEGARMO HILLS ROAD
Spiller Company: 001
Contact Name: DEGARMO PROP INCORP
DEC Memo: "11/30/99: D. BEN/PBS ON SITE 11/30/99; V. MCCABE ON SITE 11/29/99.
SEE LETTER TO BOTTINI FUEL RE: SITE ASSESSMENT; LETTER RE: PBS
VIOLATIONS PBS #3-410691 9/08/09: This site is being monitored by
C2G...mm 2-7-12: V.Mc.: See 4 page update, inc.: *) 11-29-99: Site
inspection: No one on site. Excavation open, Sheen/film noted on
groundwater. Several 5gal. bucket of waste oil. 275 ASTwith staining
on side of building. *) 01-05-99: Site inspection: No one on site.
Frat tank staged on site. 2 X rec. wells, 1ft. dia. Exc. expanded &
backfilled to 2ft. below grade. UST to rear of building. *) P.3: Meet
in New Paltz: Pat Dunn & Stacy Smit/IDC & M.M. & V.Mc./DEC. WHFS
installed at Condi/adj.res., 0 ppb last sample result. ORC to be
done. *) 3-1-01: Letter: STIP 4/25/12 After reviewing the old

- Continued on next page -

Site Detail Report

Target Property: 18 GRIFFITH WAY
POUGHKEEPSIE, NY 12590

JOB: 18.8090

NY Spills

EDR ID: S104278873 **DIST/DIR:** 0.000 **ELEVATION:** 157 **MAP ID:** 11

NAME: DEGARMO HILL S/S **Rev:** 10/31/2017
ADDRESS: 1745 RT 376 ID/Status: 2012-04-25
WAPPINGERS FALLS, NY ID/Status: 9910414
DUTCHESS ID/Status: 119536
SOURCE: NY Department of Environmental Conservation

monitoring reports, this spill is being closed. In 2005, the petroleum concentrations in the monitoring wells were low and had decreased significantly after the tanks were removed in 1999. NFA...mm"

Remarks: "SHEEN AND FREE PRODUCT IN THE HOLE.SOIL APPEARS TO BE CLEAN ALONG THE EXCAVATION AREA BUT THERE IS A DEFINITE ODOR."

All Materials:
Site ID: 119536
Operable Unit ID: 1089109
Operable Unit: 01
Material ID: 566253
Material Code: 0009
Material Name: gasoline
Case No.: Not reported
Material FA: Petroleum
Quantity: .00
Units: G
Recovered: .00
Oxygenate: Not reported

Site Detail Report

Target Property: 18 GRIFFITH WAY
POUGHKEEPSIE, NY 12590

JOB: 18.8090

NY Spills

EDR ID: S118952248 **DIST/DIR:** 0.000 **ELEVATION:** 156 **MAP ID:** A13

NAME: COMMERCIAL ,AIRPORT **Rev:** 10/31/2017
ADDRESS: 263 NEW HACKENSAK RD ID/Status: 2016-12-15
WAPPINGERS FALLS, NY ID/Status: 1606595
DUTCHESS ID/Status: 533224
SOURCE: NY Department of Environmental Conservation

SPILLS:

Facility ID: 1606595
Facility Type: ER
Spill Number: 1606595
DER Facility ID: 487185
Site ID: 533224
DEC Region: 3
Closed Date: 2016-12-15
Spill Cause: Human Error
Spill Class: C4
SWIS: 1456
Spill Date: 2016-10-04
Investigator: MBMASTRO
Referred To: Not reported
Reported to Dept: 2016-10-04
CID: Not reported
Water Affected: Not reported
Spill Source: Institutional, Educational, Gov., Other
Spill Notifier: Other
Cleanup Ceased: Not reported
Cleanup Meets Std: False
Last Inspection: Not reported
Recommended Penalty: False
UST Trust: False
Remediation Phase: 0
Date Entered In Computer: 2016-10-04
Spill Record Last Update: 2016-12-15
Spiller Name: Not reported
Spiller Company: UNKNOWN
Spiller Address: Not reported
Spiller Company: 999
Contact Name: MARGARET MOSCA
DEC Memo: "Spoke to caller. Optima be doing clean up and will collect post ex samples. Report will be sent to Mastro...mm Optima completed clean up, post ex sample is below CP-51. NFA...mm"
Remarks: "the spill was over asphalt, The cleanup is pending , will be done by Optima Environmental."

All Materials:

Site ID: 533224
Operable Unit ID: 1281948
Operable Unit: 01
Material ID: 2287255
Material Code: 0008
Material Name: diesel

- Continued on next page -

Site Detail Report

Target Property: 18 GRIFFITH WAY
POUGHKEEPSIE, NY 12590

JOB: 18.8090

NY Spills

EDR ID: S118952248 **DIST/DIR:** 0.000 **ELEVATION:** 156 **MAP ID:** A13

NAME: COMMERCIAL ,AIRPORT

Rev: 10/31/2017

ADDRESS: 263 NEW HACKENSAK RD
WAPPINGERS FALLS, NY
DUTCHESS

ID/Status: 2016-12-15
ID/Status: 1606595
ID/Status: 533224

SOURCE: NY Department of Environmental Conservation

Case No.: Not reported
Material FA: Petroleum
Quantity: 2.00
Units: G
Recovered: Not reported
Oxygenate: Not reported

Site Detail Report

Target Property: 18 GRIFFITH WAY
POUGHKEEPSIE, NY 12590

JOB: 18.8090

NY Spills

EDR ID: U003075073 **DIST/DIR:** 0.000 **ELEVATION:** 156 **MAP ID:** A14

NAME: DUTCHESS COUNTY AIRPORT **Rev:** 10/31/2017
ADDRESS: 263 NEW HACKENSACK ROAD ID/Status: 2016-03-17
WAPPINGER FALLS, NY 12590 ID/Status: 1304792
DUTCHESS ID/Status: 485335
SOURCE: NY Department of Environmental Conservation

SPILLS:

Facility ID: 1304792
Facility Type: ER
Spill Number: 1304792
DER Facility ID: 440482
Site ID: 485335
DEC Region: 3
Closed Date: 2016-03-17
Spill Cause: Unknown
Spill Class: D3
SWIS: 1456
Spill Date: 2013-07-31
Investigator: ELMOORE
Referred To: Not reported
Reported to Dept: 2013-08-01
CID: Not reported
Water Affected: Not reported
Spill Source: Institutional, Educational, Gov., Other
Spill Notifier: DEC
Cleanup Ceased: Not reported
Cleanup Meets Std: False
Last Inspection: Not reported
Recommended Penalty: False
UST Trust: Not reported
Remediation Phase: 0
Date Entered In Computer: 2013-08-01
Spill Record Last Update: 2016-03-17
Spiller Name: Not reported
Spiller Company: DUTCHESS COUNTY
Spiller Address: Not reported
Spiller Company: 999
Contact Name: RICH IRELAND
DEC Memo: "8/1/13 During inspection the following was found: -Some unknown petroleum found in tank sump of gasoline tank (tank 12). Sump is contained. Located at operations bldg. -Diesel found in diesel dispenser. Sump is contained. Located at operations bldg. -Electronic monitor shows alarms for diesel tank (tank 13) interstitial and diesel tank sump probe. Unknown how long unit has been in alarm. Liquid in diesel sump appears to be water. Interstitial noted as High Liquid Alarm on unit. Suspect tank interstitial is brine. Directed facility to clean up petroleum, water and investigate interstitial alarm. NOV to be sent. jc 9-10-13 NOV emailed to Rich Ireland today. Ed meeting with County in near future (believe next week). jc 12/9/2013 -- Audit letter issued late November. Need findings to

- Continued on next page -

Site Detail Report

Target Property: 18 GRIFFITH WAY
POUGHKEEPSIE, NY 12590

JOB: 18.8090

NY Spills

EDR ID: U003075073 **DIST/DIR:** 0.000 **ELEVATION:** 156 **MAP ID:** A14

NAME: DUTCHESS COUNTY AIRPORT
ADDRESS: 263 NEW HACKENSACK ROAD
WAPPINGER FALLS, NY 12590
DUTCHESS

Rev: 10/31/2017
ID/Status: 2016-03-17
ID/Status: 1304792
ID/Status: 485335

SOURCE: NY Department of Environmental Conservation

close out. ELM 3/17/2016 -- Poor housekeeping and records. nfa ELM"
Remarks: "Reported in relation to a compliance inspection. See DEC Remarks."

All Materials:

Site ID: 485335
Operable Unit ID: 1234999
Operable Unit: 01
Material ID: 2234125
Material Code: 0008
Material Name: diesel
Case No.: Not reported
Material FA: Petroleum
Quantity: Not reported
Units: Not reported
Recovered: Not reported
Oxygenate: Not reported

Site ID: 485335
Operable Unit ID: 1234999
Operable Unit: 01
Material ID: 2234126
Material Code: 0066A
Material Name: unknown petroleum
Case No.: Not reported
Material FA: Petroleum
Quantity: Not reported
Units: Not reported
Recovered: Not reported
Oxygenate: Not reported

Site Detail Report

Target Property: 18 GRIFFITH WAY
POUGHKEEPSIE, NY 12590

JOB: 18.8090

NY Spills

EDR ID: S110539779 **DIST/DIR:** 0.000 **ELEVATION:** 156 **MAP ID:** A15

NAME: DUTCHESS CTY AIRPORT **Rev:** 10/31/2017
ADDRESS: 263 NEW HACKENSACK RD ID/Status: 2010-10-12
WAPPINGERFALLS, NY ID/Status: 1007451
DUTCHESS ID/Status: 440867
SOURCE: NY Department of Environmental Conservation

SPILLS:

Facility ID: 1007451
Facility Type: ER
Spill Number: 1007451
DER Facility ID: 395900
Site ID: 440867
DEC Region: 3
Closed Date: 2010-10-12
Spill Cause: Equipment Failure
Spill Class: C4
SWIS: 1456
Spill Date: 2010-10-12
Investigator: JYMCCART
Referred To: Not reported
Reported to Dept: 2010-10-12
CID: Not reported
Water Affected: Not reported
Spill Source: Commercial Vehicle
Spill Notifier: Other
Cleanup Ceased: Not reported
Cleanup Meets Std: False
Last Inspection: Not reported
Recommended Penalty: False
UST Trust: False
Remediation Phase: 0
Date Entered In Computer: 2010-10-12
Spill Record Last Update: 2010-10-13
Spiller Name: Not reported
Spiller Company: C AND S
Spiller Address: Not reported
Spiller Company: 999
Contact Name: MIKE HOMMEL
DEC Memo: "10-12-10 Spoke with Mike. Piece of contractors equipment lost a hydraulic line and released 15-20 gallons onto the grass. Informed Mike how cleanup needed to be accomplished. They will handle cleanup. NFA jm Bryan Bayer with C&S Engineers (315) area code followed up that contractor is completing today. He wanted to also make sure file info is right. Contractor whose equipment failed is Landscape Unlimited and owner is Steve Viera. jc"
Remarks: "clean up underway"
All Materials:
Site ID: 440867
Operable Unit ID: 1191459
Operable Unit: 01

- Continued on next page -

Site Detail Report

Target Property: 18 GRIFFITH WAY
POUGHKEEPSIE, NY 12590

JOB: 18.8090

NY Spills

EDR ID: S110539779 **DIST/DIR:** 0.000 **ELEVATION:** 156 **MAP ID:** A15

NAME: DUTCHESS CTY AIRPORT

Rev: 10/31/2017

ADDRESS: 263 NEW HACKENSACK RD
WAPPINGERFALLS, NY
DUTCHESS

ID/Status: 2010-10-12

ID/Status: 1007451

ID/Status: 440867

SOURCE: NY Department of Environmental Conservation

Material ID: 2186593
Material Code: 0010
Material Name: hydraulic oil
Case No.: Not reported
Material FA: Petroleum
Quantity: 15.00
Units: G
Recovered: Not reported
Oxygenate: Not reported

Site Detail Report

Target Property: 18 GRIFFITH WAY
POUGHKEEPSIE, NY 12590

JOB: 18.8090

NY Spills

EDR ID: S108466078 **DIST/DIR:** 0.000 **ELEVATION:** 156 **MAP ID:** A16

NAME: DUTCHESS COUNTY AIRPORT **Rev:** 10/31/2017
ADDRESS: 263 NEW HACKENSACK RD ID/Status: 2007-02-20
WAPPINGER, NY ID/Status: 0612531
DUTCHESS ID/Status: 377406
SOURCE: NY Department of Environmental Conservation

SPILLS:

Facility ID: 0612531
Facility Type: ER
Spill Number: 0612531
DER Facility ID: 326964
Site ID: 377406
DEC Region: 3
Closed Date: 2007-02-20
Spill Cause: Traffic Accident
Spill Class: C4
SWIS: 1456
Spill Date: 2007-02-17
Investigator: dxweitz
Referred To: Not reported
Reported to Dept: 2007-02-17
CID: 73
Water Affected: Not reported
Spill Source: Commercial/Industrial
Spill Notifier: Fire Department
Cleanup Ceased: Not reported
Cleanup Meets Std: True
Last Inspection: Not reported
Recommended Penalty: False
UST Trust: False
Remediation Phase: 0
Date Entered In Computer: 2007-02-17
Spill Record Last Update: 2007-02-23
Spiller Name: Not reported
Spiller Company: Not reported
Spiller Address: Not reported
Spiller Company: 001
Contact Name: DUTCHESS 911
DEC Memo: "DUT. CO. HAZ MAT & FD CLEANED UP SPILL -- NFA"
Remarks: "TWO SMALL AIRCRAFT COLLIDED (MINOR) - SPILL IS ON RUNWAY. FIRE DEPT
IS ON SCENE ATTEMPTING TO CONTAIN."

All Materials:

Site ID: 377406
Operable Unit ID: 1134942
Operable Unit: 01
Material ID: 2124825
Material Code: 0011
Material Name: jet fuel
Case No.: Not reported
Material FA: Petroleum

- Continued on next page -

Site Detail Report

Target Property: 18 GRIFFITH WAY
POUGHKEEPSIE, NY 12590

JOB: 18.8090

NY Spills

EDR ID: S108466078 **DIST/DIR:** 0.000 **ELEVATION:** 156 **MAP ID:** A16

NAME: DUTCHESS COUNTY AIRPORT
ADDRESS: 263 NEW HACKENSACK RD
WAPPINGER, NY
DUTCHESS

Rev: 10/31/2017
ID/Status: 2007-02-20
ID/Status: 0612531
ID/Status: 377406

SOURCE: NY Department of Environmental Conservation

Quantity: 45.00
Units: G
Recovered: .00
Oxygenate: Not reported

Site Detail Report

Target Property: 18 GRIFFITH WAY
POUGHKEEPSIE, NY 12590

JOB: 18.8090

NY Spills

EDR ID: S106010319 **DIST/DIR:** 0.009 SSE **ELEVATION:** 157 **MAP ID:** E20

NAME: ADVANCED OIL / VALDEZ **Rev:** 10/31/2017
ADDRESS: 299 MAYERS CORNERS RD ID/Status: 2004-10-22
WAPPINGERS, NY ID/Status: 0209845
DUTCHESS ID/Status: 134369
SOURCE: NY Department of Environmental Conservation

SPILLS:

Facility ID: 0209845
Facility Type: ER
Spill Number: 0209845
DER Facility ID: 115459
Site ID: 134369
DEC Region: 3
Closed Date: 2004-10-22
Spill Cause: Unknown
Spill Class: B3
SWIS: 1456
Spill Date: 2002-12-27
Investigator: vpmccabe
Referred To: Not reported
Reported to Dept: 2002-12-27
CID: 322
Water Affected: WAPPINGERS CREEK
Spill Source: Unknown
Spill Notifier: Fire Department
Cleanup Ceased: Not reported
Cleanup Meets Std: False
Last Inspection: Not reported
Recommended Penalty: False
UST Trust: False
Remediation Phase: 0
Date Entered In Computer: 2002-12-27
Spill Record Last Update: 2007-07-17
Spiller Name: UNKNOWN
Spiller Company: Unknown
Spiller Address: UNKNOWN
Spiller Company: 999
Contact Name: Not reported
DEC Memo: "12/28/2002 ROB SMITH HIRED TRI-STATE ENVIRONMENTAL FOR CLEANUP. SEE UPDATES BY O'DEE, WEITZ AND SMITH. SEE ALSO SPILL NUMBER 0209851. This spill was updated 08/11/2004 from info in V. McCabe's data files. 'Date' = 12/27/02, 'Phone' = 1/3/2003, 'Site Insp' = 1/10/2003. Sept 1, 2004 report prepared by Action Environmental Group indicates the contaminated soils were removed from the basement, clean up complete, no further action will be required."
Remarks: "sheen on creek - oil coming from a storm drain - fire dept still investigating - encon officer basford enroute - req a callback"
All Materials:
Site ID: 134369
Operable Unit ID: 861080

- Continued on next page -

Site Detail Report

Target Property: 18 GRIFFITH WAY
POUGHKEEPSIE, NY 12590

JOB: 18.8090

NY Spills

EDR ID: S106010319 **DIST/DIR:** 0.009 SSE **ELEVATION:** 157 **MAP ID:** E20

NAME: ADVANCED OIL / VALDEZ

Rev: 10/31/2017

ADDRESS: 299 MAYERS CORNERS RD
WAPPINGERS, NY
DUTCHESS

ID/Status: 2004-10-22
ID/Status: 0209845
ID/Status: 134369

SOURCE: NY Department of Environmental Conservation

Operable Unit: 01
Material ID: 513265
Material Code: 0066A
Material Name: unknown petroleum
Case No.: Not reported
Material FA: Petroleum
Quantity: 40.00
Units: G
Recovered: .00
Oxygenate: Not reported

Site Detail Report

Target Property: 18 GRIFFITH WAY
POUGHKEEPSIE, NY 12590

JOB: 18.8090

NY Spills

EDR ID: S102153142 **DIST/DIR:** 0.013 SSW **ELEVATION:** 142 **MAP ID:** F21

NAME: BEHIND MULLIGANS BAR **Rev:** 10/31/2017
ADDRESS: NEWHAKENSAK RD ID/Status: 1988-06-16
POUGHKEEPSIE, NY ID/Status: 8802399
DUTCHESS ID/Status: 80979
SOURCE: NY Department of Environmental Conservation

SPILLS:
Facility ID: 8802399
Facility Type: ER
Spill Number: 8802399
DER Facility ID: 74976
Site ID: 80979
DEC Region: 3
Closed Date: 1988-06-16
Spill Cause: Abandoned Drums
Spill Class: Not reported
SWIS: 1446
Spill Date: 1988-06-15
Investigator: SLINGERLAND
Referred To: Not reported
Reported to Dept: 1988-06-16
CID: Not reported
Water Affected: WAPPENGENS CREEK
Spill Source: Unknown
Spill Notifier: Citizen
Cleanup Ceased: 1988-06-16
Cleanup Meets Std: True
Last Inspection: 1988-06-16
Recommended Penalty: False
UST Trust: False
Remediation Phase: 0
Date Entered In Computer: 1988-06-23
Spill Record Last Update: 1999-05-13
Spiller Name: Not reported
Spiller Company: Not reported
Spiller Address: Not reported
Spiller Company: 001
Contact Name: Not reported
DEC Memo: ""
Remarks: "TRIED TO CONTACT JEFFERY WAKELY , NO CONTACT"

All Materials:
Site ID: 80979
Operable Unit ID: 917732
Operable Unit: 01
Material ID: 457972
Material Code: 0066A
Material Name: unknown petroleum
Case No.: Not reported
Material FA: Petroleum
Quantity: .00

- Continued on next page -

Site Detail Report

Target Property: 18 GRIFFITH WAY
POUGHKEEPSIE, NY 12590

JOB: 18.8090

NY Spills

EDR ID: S102153142 **DIST/DIR:** 0.013 SSW **ELEVATION:** 142 **MAP ID:** F21

NAME: BEHIND MULLIGANS BAR

Rev: 10/31/2017

ADDRESS: NEWHAKENSAK RD
POUGHKEEPSIE, NY
DUTCHESS

ID/Status: 1988-06-16
ID/Status: 8802399
ID/Status: 80979

SOURCE: NY Department of Environmental Conservation

Units: G
Recovered: .00
Oxygenate: Not reported

Site Detail Report

Target Property: 18 GRIFFITH WAY
POUGHKEEPSIE, NY 12590

JOB: 18.8090

NY Spills

EDR ID: S102105883 **DIST/DIR:** 0.030 SSE **ELEVATION:** 153 **MAP ID:** B25

NAME: DC AIR **Rev:** 10/31/2017
ADDRESS: RTE 376 ID/Status: 1987-04-29
WAPPINGER, NY ID/Status: 8700824
DUTCHESS ID/Status: 68062
SOURCE: NY Department of Environmental Conservation

SPILLS:

Facility ID: 8700824
Facility Type: ER
Spill Number: 8700824
DER Facility ID: 280722
Site ID: 68062
DEC Region: 3
Closed Date: 1987-04-29
Spill Cause: Human Error
Spill Class: Not reported
SWIS: 1400
Spill Date: 1987-04-29
Investigator: dxtraver
Referred To: Not reported
Reported to Dept: 1987-04-29
CID: Not reported
Water Affected: Not reported
Spill Source: Commercial/Industrial
Spill Notifier: Fire Department
Cleanup Ceased: 1987-04-28
Cleanup Meets Std: True
Last Inspection: 1987-04-28
Recommended Penalty: False
UST Trust: False
Remediation Phase: 0
Date Entered In Computer: 1987-04-30
Spill Record Last Update: 2004-09-30
Spiller Name: Not reported
Spiller Company: DC AIRPORT
Spiller Address: SAME
Spiller Company: 001
Contact Name: Not reported
DEC Memo: "Administratively closed due to file review and/or information received. If new information arises to contradict this determination DEC reserves the right to reopen this spill without prejudice. Prior to Sept, 2004 data translation this spill Lead_DEC Field was TRAVER / / : SPILLER CLEANED UP-NFA. "
Remarks: ""
All Materials:
Site ID: 68062
Operable Unit ID: 905448
Operable Unit: 01
Material ID: 470799
Material Code: 0011

- Continued on next page -

Site Detail Report

Target Property: 18 GRIFFITH WAY
POUGHKEEPSIE, NY 12590

JOB: 18.8090

NY Spills

EDR ID: S102105883 **DIST/DIR:** 0.030 SSE **ELEVATION:** 153 **MAP ID:** B25

NAME: DC AIR **Rev:** 10/31/2017
ADDRESS: RTE 376 ID/Status: 1987-04-29
WAPPINGER, NY ID/Status: 8700824
DUTCHESS ID/Status: 68062
SOURCE: NY Department of Environmental Conservation

Material Name: jet fuel
Case No.: Not reported
Material FA: Petroleum
Quantity: 100.00
Units: G
Recovered: .00
Oxygenate: Not reported

Site Detail Report

Target Property: 18 GRIFFITH WAY
POUGHKEEPSIE, NY 12590

JOB: 18.8090

NY Spills

EDR ID: S102153663 **DIST/DIR:** 0.030 SSE **ELEVATION:** 153 **MAP ID:** B28

NAME: IBM HANGER DUT.CO.AIRPORT **Rev:** 10/31/2017
ADDRESS: RT 376 ID/Status: 1989-12-18
POUGHKEEPSIE, NY ID/Status: 8908659
DUTCHESS ID/Status: 63821
SOURCE: NY Department of Environmental Conservation

SPILLS:

Facility ID: 8908659
Facility Type: ER
Spill Number: 8908659
DER Facility ID: 280422
Site ID: 63821
DEC Region: 3
Closed Date: 1989-12-18
Spill Cause: Equipment Failure
Spill Class: C3
SWIS: 1400
Spill Date: 1989-12-01
Investigator: dxtraver
Referred To: Not reported
Reported to Dept: 1989-12-01
CID: Not reported
Water Affected: Not reported
Spill Source: Commercial/Industrial
Spill Notifier: Responsible Party
Cleanup Ceased: 1989-12-18
Cleanup Meets Std: True
Last Inspection: 1989-12-18
Recommended Penalty: False
UST Trust: True
Remediation Phase: 0
Date Entered In Computer: 1989-12-05
Spill Record Last Update: 2003-11-13
Spiller Name: Not reported
Spiller Company: IBM
Spiller Address: Not reported
Spiller Company: 001
Contact Name: Not reported
DEC Memo: "Prior to Sept, 2004 data translation this spill Lead_DEC Field was
TRAVER 11/29/95: This is additional information about material
spilled from the translation of the old spill file: JET FUEL WASTE."
Remarks: "DEC CONDUCTED TANK REMOVAL INSPECTION. NFA 12/18/89"

All Materials:

Site ID: 63821
Operable Unit ID: 936000
Operable Unit: 01
Material ID: 445392
Material Code: 0011
Material Name: jet fuel
Case No.: Not reported

- Continued on next page -

Site Detail Report

Target Property: 18 GRIFFITH WAY
POUGHKEEPSIE, NY 12590

JOB: 18.8090

NY Spills

EDR ID: S102153663 **DIST/DIR:** 0.030 SSE **ELEVATION:** 153 **MAP ID:** B28

NAME: IBM HANGER DUT.CO.AIRPORT

Rev: 10/31/2017

ADDRESS: RT 376
POUGHKEEPSIE, NY
DUTCHESS

ID/Status: 1989-12-18
ID/Status: 8908659
ID/Status: 63821

SOURCE: NY Department of Environmental Conservation

Material FA: Petroleum
Quantity: .00
Units: Not reported
Recovered: .00
Oxygenate: Not reported

Site Detail Report

Target Property: 18 GRIFFITH WAY
POUGHKEEPSIE, NY 12590

JOB: 18.8090

NY Spills

EDR ID: S102151146 **DIST/DIR:** 0.030 SSE **ELEVATION:** 153 **MAP ID:** B29

NAME: AIRPORT (DC) **Rev:** 10/31/2017
ADDRESS: ROUTE 376 ID/Status: 1991-06-28
WAPPINGERS, NY ID/Status: 9103373
DUTCHESS ID/Status: 63825
SOURCE: NY Department of Environmental Conservation

SPILLS:

Facility ID: 9103373
Facility Type: ER
Spill Number: 9103373
DER Facility ID: 282927
Site ID: 63825
DEC Region: 3
Closed Date: 1991-06-28
Spill Cause: Equipment Failure
Spill Class: Not reported
SWIS: 1400
Spill Date: 1991-06-26
Investigator: dxtraver
Referred To: Not reported
Reported to Dept: 1991-06-26
CID: Not reported
Water Affected: Not reported
Spill Source: Commercial/Industrial
Spill Notifier: Responsible Party
Cleanup Ceased: 1991-06-28
Cleanup Meets Std: True
Last Inspection: Not reported
Recommended Penalty: False
UST Trust: False
Remediation Phase: 0
Date Entered In Computer: 1991-06-28
Spill Record Last Update: 1992-01-23
Spiller Name: Not reported
Spiller Company: SAME
Spiller Address: Not reported
Spiller Company: 999
Contact Name: Not reported
DEC Memo: "Prior to Sept, 2004 data translation this spill Lead_DEC Field was TRAVER "
Remarks: "DURING TRANSFER OF FUEL FROM VEHICLE TO U/G TANKS SPILLAGE CAUSED BY MALFUNCCTION OF VALVE WILL STOCKPILE SOIL ON PLASTIC AND COVER WITH PLASTIC TOLD TO CONTACT LANDFILL FOR TESTING REQUIREMENTS"

All Materials:
Site ID: 63825
Operable Unit ID: 957410
Operable Unit: 01
Material ID: 425816
Material Code: 0011
Material Name: jet fuel

- Continued on next page -

Site Detail Report

Target Property: 18 GRIFFITH WAY
POUGHKEEPSIE, NY 12590

JOB: 18.8090

NY Spills

EDR ID: S102151146 **DIST/DIR:** 0.030 SSE **ELEVATION:** 153 **MAP ID:** B29

NAME: AIRPORT (DC)

Rev: 10/31/2017

ADDRESS: ROUTE 376
WAPPINGERS, NY
DUTCHESS

ID/Status: 1991-06-28
ID/Status: 9103373
ID/Status: 63825

SOURCE: NY Department of Environmental Conservation

Case No.: Not reported
Material FA: Petroleum
Quantity: 15.00
Units: G
Recovered: .00
Oxygenate: Not reported

Site Detail Report

Target Property: 18 GRIFFITH WAY
POUGHKEEPSIE, NY 12590

JOB: 18.8090

NY Spills

EDR ID: S102104790 **DIST/DIR:** 0.030 SSE **ELEVATION:** 153 **MAP ID:** B30

NAME: DC AIRPORT **Rev:** 10/31/2017
ADDRESS: GENERAL AVIATION RAMP ID/Status: 1992-07-21
WAPPINGERS FALLS, NY ID/Status: 9204540
DUTCHESS ID/Status: 134452
SOURCE: NY Department of Environmental Conservation

SPILLS:

Facility ID: 9204540
Facility Type: ER
Spill Number: 9204540
DER Facility ID: 115535
Site ID: 134452
DEC Region: 3
Closed Date: 1992-07-21
Spill Cause: Equipment Failure
Spill Class: C3
SWIS: 1400
Spill Date: 1992-07-20
Investigator: RICCI
Referred To: Not reported
Reported to Dept: 1992-07-20
CID: Not reported
Water Affected: Not reported
Spill Source: Tank Truck
Spill Notifier: Responsible Party
Cleanup Ceased: 1992-07-21
Cleanup Meets Std: False
Last Inspection: Not reported
Recommended Penalty: False
UST Trust: False
Remediation Phase: 0
Date Entered In Computer: 1992-07-21
Spill Record Last Update: 1994-11-30
Spiller Name: Not reported
Spiller Company: RICHMORE AV.
Spiller Address: Not reported
Spiller Company: 001
Contact Name: Not reported
DEC Memo: ""
Remarks: "SHUT OFF VALVE ON TRUCK MALFUNCTIONED SPEEDI-DRI USED TO CLEAN UP"

All Materials:
Site ID: 134452
Operable Unit ID: 972056
Operable Unit: 01
Material ID: 412250
Material Code: 0011
Material Name: jet fuel
Case No.: Not reported
Material FA: Petroleum
Quantity: 45.00

- Continued on next page -

Site Detail Report

Target Property: 18 GRIFFITH WAY
POUGHKEEPSIE, NY 12590

JOB: 18.8090

NY Spills

EDR ID: S102104790 **DIST/DIR:** 0.030 SSE **ELEVATION:** 153 **MAP ID:** B30

NAME: DC AIRPORT

Rev: 10/31/2017

ADDRESS: GENERAL AVIATION RAMP
WAPPINGERS FALLS, NY
DUTCHESS

ID/Status: 1992-07-21
ID/Status: 9204540
ID/Status: 134452

SOURCE: NY Department of Environmental Conservation

Units: G
Recovered: .00
Oxygenate: Not reported

Site Detail Report

Target Property: 18 GRIFFITH WAY
POUGHKEEPSIE, NY 12590

JOB: 18.8090

NY Spills

EDR ID: S102153346 **DIST/DIR:** 0.030 SSE **ELEVATION:** 153 **MAP ID:** B31

NAME: DUTCHESS COUNTY AIRPORT **Rev:** 10/31/2017
ADDRESS: JACKSON ROAD ID/Status: 1989-05-10
WAPPINGERS, NY ID/Status: 8809187
DUTCHESS ID/Status: 287416
SOURCE: NY Department of Environmental Conservation

SPILLS:

Facility ID: 8809187
Facility Type: ER
Spill Number: 8809187
DER Facility ID: 274779
Site ID: 287416
DEC Region: 3
Closed Date: 1989-05-10
Spill Cause: Traffic Accident
Spill Class: Not reported
SWIS: 1400
Spill Date: 1989-02-27
Investigator: dxtraver
Referred To: Not reported
Reported to Dept: 1989-02-27
CID: Not reported
Water Affected: TRIB TO HUDSON
Spill Source: Passenger Vehicle
Spill Notifier: Fire Department
Cleanup Ceased: 1989-05-10
Cleanup Meets Std: True
Last Inspection: 1989-05-09
Recommended Penalty: False
UST Trust: False
Remediation Phase: 0
Date Entered In Computer: 1989-02-28
Spill Record Last Update: 1989-06-12
Spiller Name: Not reported
Spiller Company: Not reported
Spiller Address: Not reported
Spiller Company: 001
Contact Name: Not reported
DEC Memo: "Prior to Sept, 2004 data translation this spill Lead_DEC Field was
D. TRAVER 02/27/89: FIRE CONTROL ON SITE AND CONTAINED PRODUCT IN
STREAM. SPILLER HIRED NEMC TO CLEANUP. DCHD ON SITE. MINOR SHEEN
ENTERED WAPPINGER CREEK. 03/06/89: SPILLER CLEANING UP. DEC ON SITE
3/6/89 WITH NEMC FOR SOIL REMOVAL. MORE SOIL TO BE REMOVED. 03/16/89:
O'MARA ON SITE WITH NEMC. SOIL REMOVAL IS COMPLETE. SPILLER TO
MAINTAIN SORBANTS. 04/03/89: SORBANTS REMAIN IN PLACE AND IN GOOD
CONDITION. TRACE OF SHEEN IN POND; NO SHEEN IN STREAM. 05/10/89:
INSPECTED SITE; NO SHEEN IN POND OR STREAM. NOTIFIED DCHD AND SPILLER
THAT CLEANUP IS COMPLETE. 11/29/95: This is additional information
about material spilled from the translation of the old spill file:
AIRCRAFT FUEL."

- Continued on next page -

Site Detail Report

Target Property: 18 GRIFFITH WAY
POUGHKEEPSIE, NY 12590

JOB: 18.8090

NY Spills

EDR ID: S102153346 **DIST/DIR:** 0.030 SSE **ELEVATION:** 153 **MAP ID:** B31

NAME: DUTCHESS COUNTY AIRPORT

Rev: 10/31/2017

ADDRESS: JACKSON ROAD
WAPPINGERS, NY
DUTCHESS

ID/Status: 1989-05-10
ID/Status: 8809187
ID/Status: 287416

SOURCE: NY Department of Environmental Conservation

Remarks: "SPILLER CLEANED UP. NFA"

All Materials:

Site ID: 287416

Operable Unit ID: 925089

Operable Unit: 01

Material ID: 453946

Material Code: 0012A

Material Name: kerosene

Case No.: Not reported

Material FA: Petroleum

Quantity: 200.00

Units: G

Recovered: .00

Oxygenate: Not reported

Site Detail Report

Target Property: 18 GRIFFITH WAY
POUGHKEEPSIE, NY 12590

JOB: 18.8090

NY Spills

EDR ID: S102240687 **DIST/DIR:** 0.030 SSE **ELEVATION:** 153 **MAP ID:** B32

NAME: RICHMOR AVAITION **Rev:** 10/31/2017
ADDRESS: RICHMORE AVATION ID/Status: 2005-04-01
WAPPINGERS, NY ID/Status: 9510981
DUTCHESS ID/Status: 225064
SOURCE: NY Department of Environmental Conservation

SPILLS:

Facility ID: 9510981
Facility Type: ER
Spill Number: 9510981
DER Facility ID: 185783
Site ID: 225064
DEC Region: 3
Closed Date: 2005-04-01
Spill Cause: Equipment Failure
Spill Class: B3
SWIS: 1456
Spill Date: 1995-12-01
Investigator: VPMCCABE
Referred To: Not reported
Reported to Dept: 1995-12-01
CID: 349
Water Affected: Not reported
Spill Source: Tank Truck
Spill Notifier: Affected Persons
Cleanup Ceased: Not reported
Cleanup Meets Std: False
Last Inspection: 2000-07-05
Recommended Penalty: False
UST Trust: False
Remediation Phase: 0
Date Entered In Computer: 1995-12-01
Spill Record Last Update: 2005-12-12
Spiller Name: Not reported
Spiller Company: RICHMORE AVATION
Spiller Address: DUTCHESS CO AIRPORT
Spiller Company: 001
Contact Name: ROBERTA
DEC Memo: "Prior to Sept, 2004 data translation this spill Lead_DEC Field was
MCCABE 12/01/95 NEW HACKENSACK FIRE & AIRPORT FIRE RESCUE ON SCENE.
This spill was updated 08/11/2004 from info in V. McCabe's data
files. 'Date' = 12/01/95, 'Phone' = 12/1/1995, 'Site Insp' =
12/1/1995."
Remarks: "100 LOW LEAD TANK TRUCK - LEAK CONTINUING AT THIS TIME - CALLER
NEEDS CALL BACK ASAP 11-23-05 : M.M. & V.Mc.: Administratively
Closed/NFA : 4-1-05."

All Materials:
Site ID: 225064
Operable Unit ID: 1021530
Operable Unit: 01

- Continued on next page -

Site Detail Report

Target Property: 18 GRIFFITH WAY
POUGHKEEPSIE, NY 12590

JOB: 18.8090

NY Spills

EDR ID: S102240687 **DIST/DIR:** 0.030 SSE **ELEVATION:** 153 **MAP ID:** B32

NAME: RICHMOR AVAITION
ADDRESS: RICHMORE AVATION
WAPPINGERS, NY
DUTCHESS

Rev: 10/31/2017
ID/Status: 2005-04-01
ID/Status: 9510981
ID/Status: 225064

SOURCE: NY Department of Environmental Conservation

Material ID: 358336
Material Code: 0011
Material Name: jet fuel
Case No.: Not reported
Material FA: Petroleum
Quantity: 100.00
Units: G
Recovered: .00
Oxygenate: Not reported

Site Detail Report

Target Property: 18 GRIFFITH WAY
POUGHKEEPSIE, NY 12590

JOB: 18.8090

NY Spills

EDR ID: S109829328 **DIST/DIR:** 0.030 SSE **ELEVATION:** 153 **MAP ID:** B33

NAME: IBM HANGER: BROWNFIELD

Rev: 10/31/2017

ADDRESS: ROUTE 376
WAPPINGERS, NY
DUTCHESS

ID/Status: 2006-07-24
ID/Status: 8703940
ID/Status: 68066

SOURCE: NY Department of Environmental Conservation

SPILLS:

Facility ID: 8703940
Facility Type: ER
Spill Number: 8703940
DER Facility ID: 291922
Site ID: 68066
DEC Region: 3
Closed Date: 2006-07-24
Spill Cause: Equipment Failure
Spill Class: C3
SWIS: 1456
Spill Date: 1987-06-01
Investigator: mxtipple
Referred To: Not reported
Reported to Dept: 1987-07-01
CID: Not reported
Water Affected: Not reported
Spill Source: Commercial/Industrial
Spill Notifier: Responsible Party
Cleanup Ceased: Not reported
Cleanup Meets Std: False
Last Inspection: 1988-02-23
Recommended Penalty: False
UST Trust: False
Remediation Phase: 0
Date Entered In Computer: 1987-08-14
Spill Record Last Update: 2009-08-10
Spiller Name: Not reported
Spiller Company: COMMAND AIRWAYS
Spiller Address: SAME
Spiller Company: 001
Contact Name: Not reported
DEC Memo: "This site is an inactive hazardous waste site - #314101."
Remarks: ""

All Materials:
Site ID: 68066
Operable Unit ID: 910553
Operable Unit: 01
Material ID: 470149
Material Code: 0001A
Material Name: #2 fuel oil
Case No.: Not reported
Material FA: Petroleum
Quantity: .00

- Continued on next page -

Site Detail Report

Target Property: 18 GRIFFITH WAY
POUGHKEEPSIE, NY 12590

JOB: 18.8090

NY Spills

EDR ID: S109829328 **DIST/DIR:** 0.030 SSE **ELEVATION:** 153 **MAP ID:** B33

NAME: IBM HANGER: BROWNFIELD

Rev: 10/31/2017

ADDRESS: ROUTE 376
WAPPINGERS, NY
DUTCHESS

ID/Status: 2006-07-24
ID/Status: 8703940
ID/Status: 68066

SOURCE: NY Department of Environmental Conservation

Units: Not reported
Recovered: .00
Oxygenate: Not reported

Site Detail Report

Target Property: 18 GRIFFITH WAY
POUGHKEEPSIE, NY 12590

JOB: 18.8090

NY Spills

EDR ID: S107407056 **DIST/DIR:** 0.030 SSE **ELEVATION:** 153 **MAP ID:** B35

NAME: IBM **Rev:** 10/31/2017
ADDRESS: IBM AIRPORT ID/Status: 1987-11-19
POUGHKEEPSIE, NY ID/Status: 8605284
DUTCHESS ID/Status: 95276
SOURCE: NY Department of Environmental Conservation

SPILLS:

Facility ID: 8605284
Facility Type: ER
Spill Number: 8605284
DER Facility ID: 85225
Site ID: 95276
DEC Region: 3
Closed Date: 1987-11-19
Spill Cause: Equipment Failure
Spill Class: Not reported
SWIS: 1446
Spill Date: 1986-11-18
Investigator: SLINGERLAND
Referred To: Not reported
Reported to Dept: 1986-11-18
CID: Not reported
Water Affected: Not reported
Spill Source: Commercial Vehicle
Spill Notifier: Responsible Party
Cleanup Ceased: 1987-11-19
Cleanup Meets Std: True
Last Inspection: 1987-11-19
Recommended Penalty: False
UST Trust: False
Remediation Phase: 0
Date Entered In Computer: 1987-08-04
Spill Record Last Update: 2004-09-30
Spiller Name: Not reported
Spiller Company: SAME
Spiller Address: Not reported
Spiller Company: 999
Contact Name: Not reported
DEC Memo: ""
Remarks: ""

All Materials:

Site ID: 95276
Operable Unit ID: 902247
Operable Unit: 01
Material ID: 474482
Material Code: 0066A
Material Name: unknown petroleum
Case No.: Not reported
Material FA: Petroleum
Quantity: 5.00

- Continued on next page -

Site Detail Report

Target Property: 18 GRIFFITH WAY
POUGHKEEPSIE, NY 12590

JOB: 18.8090

NY Spills

EDR ID: S107407056 **DIST/DIR:** 0.030 SSE **ELEVATION:** 153 **MAP ID:** B35

NAME: IBM

Rev: 10/31/2017

ADDRESS: IBM AIRPORT
POUGHKEEPSIE, NY
DUTCHESS

ID/Status: 1987-11-19
ID/Status: 8605284
ID/Status: 95276

SOURCE: NY Department of Environmental Conservation

Units: G
Recovered: .00
Oxygenate: Not reported

Site Detail Report

Target Property: 18 GRIFFITH WAY
POUGHKEEPSIE, NY 12590

JOB: 18.8090

NY Spills

EDR ID: S102154535 **DIST/DIR:** 0.030 SSE **ELEVATION:** 153 **MAP ID:** B36

NAME: IBM AT AIRPORT
ADDRESS: ROUTE 376
WAPPINGERS, NY
DUTCHESS

Rev: 10/31/2017
ID/Status: 1993-08-02
ID/Status: 9305372
ID/Status: 209078

SOURCE: NY Department of Environmental Conservation

SPILLS:

Facility ID: 9305372
Facility Type: ER
Spill Number: 9305372
DER Facility ID: 282927
Site ID: 209078
DEC Region: 3
Closed Date: 1993-08-02
Spill Cause: Equipment Failure
Spill Class: D4
SWIS: 1400
Spill Date: 1993-07-30
Investigator: VPMCCABE
Referred To: Not reported
Reported to Dept: 1993-07-30
CID: Not reported
Water Affected: Not reported
Spill Source: Passenger Vehicle
Spill Notifier: Responsible Party
Cleanup Ceased: 1993-08-02
Cleanup Meets Std: False
Last Inspection: Not reported
Recommended Penalty: False
UST Trust: False
Remediation Phase: 0
Date Entered In Computer: Not reported
Spill Record Last Update: 2004-09-16
Spiller Name: Not reported
Spiller Company: IBM
Spiller Address: Not reported
Spiller Company: 999
Contact Name: Not reported
DEC Memo: ""
Remarks: "SPILL CONTAINED ON BLACKTOP OIL SOAKED INTO BLACKTOP"

All Materials:

Site ID: 209078
Operable Unit ID: 986892
Operable Unit: 01
Material ID: 395296
Material Code: 0016A
Material Name: non PCB oil
Case No.: Not reported
Material FA: Petroleum
Quantity: 1.00

- Continued on next page -

Site Detail Report

Target Property: 18 GRIFFITH WAY
POUGHKEEPSIE, NY 12590

JOB: 18.8090

NY Spills

EDR ID: S102154535 **DIST/DIR:** 0.030 SSE **ELEVATION:** 153 **MAP ID:** B36

NAME: IBM AT AIRPORT

Rev: 10/31/2017

ADDRESS: ROUTE 376
WAPPINGERS, NY
DUTCHESS

ID/Status: 1993-08-02
ID/Status: 9305372
ID/Status: 209078

SOURCE: NY Department of Environmental Conservation

Units: G
Recovered: .00
Oxygenate: Not reported

Site Detail Report

Target Property: 18 GRIFFITH WAY
POUGHKEEPSIE, NY 12590

JOB: 18.8090

NY Spills

EDR ID: S102154595 **DIST/DIR:** 0.030 SSE **ELEVATION:** 153 **MAP ID:** B37

NAME: D.C. AIRPORT (IBM HANGER) **Rev:** 10/31/2017
ADDRESS: RT 376 ID/Status: 1993-09-13
POUGHKEEPSIE, NY ID/Status: 9306900
DUTCHESS ID/Status: 63836
SOURCE: NY Department of Environmental Conservation

SPILLS:

Facility ID: 9306900
Facility Type: ER
Spill Number: 9306900
DER Facility ID: 280422
Site ID: 63836
DEC Region: 3
Closed Date: 1993-09-13
Spill Cause: Human Error
Spill Class: C3
SWIS: 1400
Spill Date: 1993-09-06
Investigator: VPMCCABE
Referred To: Not reported
Reported to Dept: 1993-09-06
CID: Not reported
Water Affected: Not reported
Spill Source: Commercial/Industrial
Spill Notifier: Responsible Party
Cleanup Ceased: 1993-09-13
Cleanup Meets Std: True
Last Inspection: Not reported
Recommended Penalty: False
UST Trust: False
Remediation Phase: 0
Date Entered In Computer: 1993-09-08
Spill Record Last Update: 1994-09-16
Spiller Name: Not reported
Spiller Company: IBM
Spiller Address: Not reported
Spiller Company: 999
Contact Name: Not reported
DEC Memo: ""
Remarks: "SPILLED WASTE FROM WASHED DOWN AIRPLANE IBM WILL NOTIFY EPA PUMPING
INTO 55 GAL DRUMS WILL USE TANKER AS SECONDARY CONTAINMENT RECEIVED
CALLBACK FROM JOHN DEAN WHO EXPLAINED SITUATION"

All Materials:

Site ID: 63836
Operable Unit ID: 988058
Operable Unit: 01
Material ID: 393183
Material Code: 0064A
Material Name: unknown material
Case No.: Not reported

- Continued on next page -

Site Detail Report

Target Property: 18 GRIFFITH WAY
POUGHKEEPSIE, NY 12590

JOB: 18.8090

NY Spills

EDR ID: S102154595 **DIST/DIR:** 0.030 SSE **ELEVATION:** 153 **MAP ID:** B37

NAME: D.C. AIRPORT (IBM HANGER)

Rev: 10/31/2017

ADDRESS: RT 376
POUGHKEEPSIE, NY
DUTCHESS

ID/Status: 1993-09-13
ID/Status: 9306900
ID/Status: 63836

SOURCE: NY Department of Environmental Conservation

Material FA: Other
Quantity: 1000.00
Units: G
Recovered: .00
Oxygenate: Not reported

Site Detail Report

Target Property: 18 GRIFFITH WAY
POUGHKEEPSIE, NY 12590

JOB: 18.8090

NY Spills

EDR ID: S102153364 **DIST/DIR:** 0.032 WSW **ELEVATION:** 97 **MAP ID:** H38

NAME: DRUMS **Rev:** 10/31/2017
ADDRESS: JACKSON ROAD BRIDGE ID/Status: 1989-03-08
POUGHKEEPSIE, NY ID/Status: 8809441
DUTCHESS ID/Status: 145408
SOURCE: NY Department of Environmental Conservation

SPILLS:

Facility ID: 8809441
Facility Type: ER
Spill Number: 8809441
DER Facility ID: 123911
Site ID: 145408
DEC Region: 3
Closed Date: 1989-03-08
Spill Cause: Deliberate
Spill Class: Not reported
SWIS: 1446
Spill Date: 1989-03-07
Investigator: DCHD
Referred To: Dutchess Cnty Health Dept
Reported to Dept: 1989-03-07
CID: Not reported
Water Affected: Not reported
Spill Source: Unknown
Spill Notifier: Local Agency
Cleanup Ceased: 1989-03-08
Cleanup Meets Std: True
Last Inspection: Not reported
Recommended Penalty: False
UST Trust: False
Remediation Phase: 0
Date Entered In Computer: 1989-03-08
Spill Record Last Update: 1989-03-30
Spiller Name: Not reported
Spiller Company: Not reported
Spiller Address: Not reported
Spiller Company: 001
Contact Name: Not reported
DEC Memo: ""
Remarks: "DCHD HANDLED. DEBRIS RELATED TO CLEANUP FROM SPILL AT AIRPORT. NFA"

All Materials:
Site ID: 145408
Operable Unit ID: 925503
Operable Unit: 01
Material ID: 454176
Material Code: 0066A
Material Name: unknown petroleum
Case No.: Not reported
Material FA: Petroleum
Quantity: .00

- Continued on next page -

Site Detail Report

Target Property: 18 GRIFFITH WAY
POUGHKEEPSIE, NY 12590

JOB: 18.8090

NY Spills

EDR ID: S102153364 **DIST/DIR:** 0.032 WSW **ELEVATION:** 97 **MAP ID:** H38

NAME: DRUMS

Rev: 10/31/2017

ADDRESS: JACKSON ROAD BRIDGE
POUGHKEEPSIE, NY
DUTCHESS

ID/Status: 1989-03-08

ID/Status: 8809441

ID/Status: 145408

SOURCE: NY Department of Environmental Conservation

Units: G

Recovered: .00

Oxygenate: Not reported

Site Detail Report

Target Property: 18 GRIFFITH WAY
POUGHKEEPSIE, NY 12590

JOB: 18.8090

NY Spills

EDR ID: S107788063 **DIST/DIR:** 0.061 SSE **ELEVATION:** 153 **MAP ID:** E42

NAME: HANDY RENT ALL **Rev:** 10/31/2017
ADDRESS: 274 NEW HACKENSACK ROAD ID/Status: 2006-05-11
WAPPINGERS FALLS, NY ID/Status: 0601532
DUTCHESS ID/Status: 363792
SOURCE: NY Department of Environmental Conservation

SPILLS:

Facility ID: 0601532
Facility Type: ER
Spill Number: 0601532
DER Facility ID: 313983
Site ID: 363792
DEC Region: 3
Closed Date: 2006-05-11
Spill Cause: Equipment Failure
Spill Class: C3
SWIS: 1456
Spill Date: 2006-05-10
Investigator: VPMCCABE
Referred To: Not reported
Reported to Dept: 2006-05-10
CID: 409
Water Affected: Not reported
Spill Source: Commercial/Industrial
Spill Notifier: Citizen
Cleanup Ceased: Not reported
Cleanup Meets Std: False
Last Inspection: Not reported
Recommended Penalty: False
UST Trust: False
Remediation Phase: 0
Date Entered In Computer: 2006-05-10
Spill Record Last Update: 2006-06-12
Spiller Name: UNKNOWN NAME
Spiller Company: HANDY RENT ALL
Spiller Address: 274 NEW HACKENSACK ROAD
Spiller Company: 001
Contact Name: UNKNOWN NAME
DEC Memo: "05/12/06: contact # no answer wrong location, contacted DLE - no
ECO's local to area are available. Notified V. McCabe 5/11/06 @8:45.
See 1 page Update by V.Mc."
Remarks: "THEY WERE PUTTING DOWN SPEEDY DRY DOWN ON THE SPILL. THEY ARE ALSO
POWER WASHING THEIR EQUIPMENT WITHOUT CONTAINMENT."

All Materials:

Site ID: 363792
Operable Unit ID: 1121848
Operable Unit: 01
Material ID: 2111328
Material Code: 0010
Material Name: hydraulic oil

- Continued on next page -

Site Detail Report

Target Property: 18 GRIFFITH WAY
POUGHKEEPSIE, NY 12590

JOB: 18.8090

NY Spills

EDR ID: S107788063 **DIST/DIR:** 0.061 SSE **ELEVATION:** 153 **MAP ID:** E42

NAME: HANDY RENT ALL

Rev: 10/31/2017

ADDRESS: 274 NEW HACKENSACK ROAD
WAPPINGERS FALLS, NY
DUTCHESS

ID/Status: 2006-05-11
ID/Status: 0601532
ID/Status: 363792

SOURCE: NY Department of Environmental Conservation

Case No.: Not reported
Material FA: Petroleum
Quantity: Not reported
Units: G
Recovered: .00
Oxygenate: Not reported

Site Detail Report

Target Property: 18 GRIFFITH WAY
POUGHKEEPSIE, NY 12590

JOB: 18.8090

NY Spills

EDR ID: U001842408 **DIST/DIR:** 0.078 SE **ELEVATION:** 157 **MAP ID:** 144

NAME: DAVE ALEXANDER INC **Rev:** 10/31/2017
ADDRESS: 300 NEW HACKENSACK RD ID/Status: 2007-04-16
WAPPINGERS FALLS, NY 12590 ID/Status: 0700324
DUTCHESS ID/Status: 379650
SOURCE: NY Department of Environmental Conservation

SPILLS:

Facility ID: 0700324
Facility Type: ER
Spill Number: 0700324
DER Facility ID: 329144
Site ID: 379650
DEC Region: 3
Closed Date: 2007-04-16
Spill Cause: Housekeeping
Spill Class: C2
SWIS: 1456
Spill Date: 2007-04-11
Investigator: vpmccabe
Referred To: Not reported
Reported to Dept: 2007-04-11
CID: 444
Water Affected: Not reported
Spill Source: Private Dwelling
Spill Notifier: Other
Cleanup Ceased: Not reported
Cleanup Meets Std: True
Last Inspection: Not reported
Recommended Penalty: False
UST Trust: False
Remediation Phase: 0
Date Entered In Computer: 2007-04-11
Spill Record Last Update: 2007-04-23
Spiller Name: SHANNON BARRY
Spiller Company: NEXT TO
Spiller Address: 300 NEW HACKENSACK ROAD
Spiller Company: 001
Contact Name: SHANNON BARRY
DEC Memo: "4/16/07-VMC site inspect. Debris included tires, empty paint cans,
metal cans, parts, brick, concrete. Run off at stream, no sheen.
4/17/07- No petroleum problem/issues noted. Closed-NFA"
Remarks: "CALLER STATES THAT THE HOUSE NEXT TO ABOVE ADDRESS IS DUMPING THINGS
IN YARD AND DRUMS ARE ON SITE AND GARBAGE; SHE IS CONCERNED FOR THE
WELL: (IIT IS NEXT TO HER PARENTS) : THE HEALTH DEPT IS CHECKING ON
WELL AND SHE ALSO COMPLAINED TO TOWN OF WAPPERINGERS: SHE ALSO STATED
THAT A PERSON IS LIVING ON PROPERTY ILLEGALLY:"

All Materials:
Site ID: 379650
Operable Unit ID: 1137127
Operable Unit: 01

- Continued on next page -

Site Detail Report

Target Property: 18 GRIFFITH WAY
POUGHKEEPSIE, NY 12590

JOB: 18.8090

NY Spills

EDR ID: U001842408 **DIST/DIR:** 0.078 SE **ELEVATION:** 157 **MAP ID:** I44

NAME: DAVE ALEXANDER INC
ADDRESS: 300 NEW HACKENSACK RD
WAPPINGERS FALLS, NY 12590
DUTCHESS

Rev: 10/31/2017
ID/Status: 2007-04-16
ID/Status: 0700324
ID/Status: 379650

SOURCE: NY Department of Environmental Conservation

Material ID: 2127090
Material Code: 0066A
Material Name: unknown petroleum
Case No.: Not reported
Material FA: Petroleum
Quantity: .00
Units: G
Recovered: .00
Oxygenate: Not reported

Site ID: 379650
Operable Unit ID: 1137127
Operable Unit: 01
Material ID: 2127091
Material Code: 0064A
Material Name: unknown material
Case No.: Not reported
Material FA: Other
Quantity: .00
Units: G
Recovered: .00
Oxygenate: Not reported

Site Detail Report

Target Property: 18 GRIFFITH WAY
POUGHKEEPSIE, NY 12590

JOB: 18.8090

NY Spills

EDR ID: S102109704 **DIST/DIR:** 0.079 SE **ELEVATION:** 164 **MAP ID:** I46

NAME: 11111111111111111111111111111111 **Rev:** 10/31/2017
ADDRESS: 350-36- NEW HACKENSACK RD ID/Status: 1995-10-12
WAPPINGERS FALLS, NY ID/Status: 9404632
DUTCHESS ID/Status: 271337
SOURCE: NY Department of Environmental Conservation

SPILLS:
Facility ID: 9404632
Facility Type: ER
Spill Number: 9404632
DER Facility ID: 220841
Site ID: 271337
DEC Region: 3
Closed Date: 1995-10-12
Spill Cause: Unknown
Spill Class: D3
SWIS: 1400
Spill Date: 1994-04-01
Investigator: UNASSIGNED
Referred To: Not reported
Reported to Dept: 1994-07-05
CID: Not reported
Water Affected: Not reported
Spill Source: Unknown
Spill Notifier: Other
Cleanup Ceased: 1995-10-12
Cleanup Meets Std: False
Last Inspection: Not reported
Recommended Penalty: False
UST Trust: False
Remediation Phase: 0
Date Entered In Computer: 1948-12-27
Spill Record Last Update: 2004-02-20
Spiller Name: Not reported
Spiller Company: Not reported
Spiller Address: Not reported
Spiller Company: 001
Contact Name: Not reported
DEC Memo: "Prior to Sept, 2004 data translation this spill Lead_DEC Field was
11111111111111111111111111111111 02/20/04 SPILL FILE CORRUPTED ON COMPUTER
DATABASE. NO HARD COPY OF THE FILE EXISTS IN REGION 3 OFFICE. jbo"
Remarks: ""

All Materials:
Site ID: 271337
Operable Unit ID: 998753
Operable Unit: 01
Material ID: 381243
Material Code: 0064A
Material Name: unknown material
Case No.: Not reported

- Continued on next page -

Site Detail Report

Target Property: 18 GRIFFITH WAY
POUGHKEEPSIE, NY 12590

JOB: 18.8090

NY Spills

EDR ID: S102109704 **DIST/DIR:** 0.079 SE **ELEVATION:** 164 **MAP ID:** I46

NAME: 11111111111111111111111111111111

Rev: 10/31/2017

ADDRESS: 350-36- NEW HACKENSACK RD
WAPPINGERS FALLS, NY
DUTCHESS

ID/Status: 1995-10-12
ID/Status: 9404632
ID/Status: 271337

SOURCE: NY Department of Environmental Conservation

Material FA: Other
Quantity: .00
Units: L
Recovered: .00
Oxygenate: Not reported

Site Detail Report

Target Property: 18 GRIFFITH WAY
POUGHKEEPSIE, NY 12590

JOB: 18.8090

NY Spills

EDR ID: S108763719 **DIST/DIR:** 0.089 WSW **ELEVATION:** 104 **MAP ID:** H47

NAME: STANLEY STILL PARK **Rev:** 10/31/2017
ADDRESS: JACKSON ROAD ID/Status: 2007-08-15
POUGHKEEPSIE, NY ID/Status: 0705565
DUTCHESS ID/Status: 385900
SOURCE: NY Department of Environmental Conservation

SPILLS:

Facility ID: 0705565
Facility Type: ER
Spill Number: 0705565
DER Facility ID: 335299
Site ID: 385900
DEC Region: 3
Closed Date: 2007-08-15
Spill Cause: Deliberate
Spill Class: C4
SWIS: 1446
Spill Date: 2007-08-15
Investigator: mbmastro
Referred To: Not reported
Reported to Dept: 2007-08-15
CID: 444
Water Affected: Not reported
Spill Source: Unknown
Spill Notifier: Health Department
Cleanup Ceased: Not reported
Cleanup Meets Std: False
Last Inspection: Not reported
Recommended Penalty: False
UST Trust: False
Remediation Phase: 0
Date Entered In Computer: 2007-08-15
Spill Record Last Update: 2007-09-10
Spiller Name: TOM MEYERING
Spiller Company: STANLEY STILLPARK
Spiller Address: JACKSON ROAD
Spiller Company: 001
Contact Name: TOM MEYERING
DEC Memo: "PARKS DEPT T OF POK. CLEAN UP DONE - NFA"
Remarks: "SOMEONE CHANGED THERE CAR OIL AND FILTER WAS LEFT AT PARK ALONG WITH
OIL AND CALLER IS C.LEANING IT UP AT HTIS TIME"

All Materials:

Site ID: 385900
Operable Unit ID: 1143159
Operable Unit: 01
Material ID: 2133427
Material Code: 0015
Material Name: motor oil
Case No.: Not reported
Material FA: Petroleum

- Continued on next page -

Site Detail Report

Target Property: 18 GRIFFITH WAY
POUGHKEEPSIE, NY 12590

JOB: 18.8090

NY Spills

EDR ID: S108763719 **DIST/DIR:** 0.089 WSW **ELEVATION:** 104 **MAP ID:** H47

NAME: STANLEY STILL PARK

Rev: 10/31/2017

ADDRESS: JACKSON ROAD
POUGHKEEPSIE, NY
DUTCHESS

ID/Status: 2007-08-15
ID/Status: 0705565
ID/Status: 385900

SOURCE: NY Department of Environmental Conservation

Quantity: 1.00
Units: G
Recovered: .00
Oxygenate: Not reported

Site Detail Report

Target Property: 18 GRIFFITH WAY
POUGHKEEPSIE, NY 12590

JOB: 18.8090

NY Spills

EDR ID: U001843448 **DIST/DIR:** 0.100 ESE **ELEVATION:** 168 **MAP ID:** J48

NAME: WAPPINGERS RT 376 **Rev:** 10/31/2017
ADDRESS: 1592 ROUTE 376 ID/Status: 2001-11-08
WAPPINGERS FALLS, NY 12590 ID/Status: 0108069
DUTCHESS ID/Status: 210871
SOURCE: NY Department of Environmental Conservation

SPILLS:

Facility ID: 0108069
Facility Type: ER
Spill Number: 0108069
DER Facility ID: 174826
Site ID: 210871
DEC Region: 3
Closed Date: 2001-11-08
Spill Cause: Unknown
Spill Class: D4
SWIS: 1400
Spill Date: 2001-11-08
Investigator: vpmccabe
Referred To: Not reported
Reported to Dept: 2001-11-08
CID: 390
Water Affected: Not reported
Spill Source: Gasoline Station or other PBS Facility
Spill Notifier: Local Agency
Cleanup Ceased: Not reported
Cleanup Meets Std: True
Last Inspection: Not reported
Recommended Penalty: False
UST Trust: False
Remediation Phase: 0
Date Entered In Computer: 2001-11-08
Spill Record Last Update: 2004-08-11
Spiller Name: KAREN OCONNOR
Spiller Company: AIRPORT SUNOCO
Spiller Address: RT 376 & HACKENSACK RD
Spiller Company: 001
Contact Name: KAREN OCONNOR
DEC Memo: "Prior to Sept, 2004 data translation this spill Lead_DEC Field was
MCCABE/MASTRO 11/08/2001 THIS SPILL NUMBER CLOSED. SEE SPILL NUMBER
8601512. This spill was updated 08/11/2004 from info in V. McCabe's
data files. 'Date:' = 11/08/01, 'Phone' = 11/8/2001, 'Site Insp' =
860-1512. "
Remarks: "ground water contamination"
All Materials:
Site ID: 210871
Operable Unit ID: 845309
Operable Unit: 01
Material ID: 529325
Material Code: 0009

- Continued on next page -

Site Detail Report

Target Property: 18 GRIFFITH WAY
POUGHKEEPSIE, NY 12590

JOB: 18.8090

NY Spills

EDR ID: U001843448 **DIST/DIR:** 0.100 ESE **ELEVATION:** 168 **MAP ID:** J48

NAME: WAPPINGERS RT 376

Rev: 10/31/2017

ADDRESS: 1592 ROUTE 376

ID/Status: 2001-11-08

WAPPINGERS FALLS, NY 12590

ID/Status: 0108069

DUTCHESS

ID/Status: 210871

SOURCE: NY Department of Environmental Conservation

Material Name: gasoline
Case No.: Not reported
Material FA: Petroleum
Quantity: .00
Units: G
Recovered: .00
Oxygenate: Not reported

Site Detail Report

Target Property: 18 GRIFFITH WAY
POUGHKEEPSIE, NY 12590

JOB: 18.8090

NY Spills

EDR ID: S107787859 **DIST/DIR:** 0.101 ESE **ELEVATION:** 169 **MAP ID:** J49

NAME: FRIENDLY MART; MVO,N/F:MOBIL **Rev:** 10/31/2017
ADDRESS: 1592 RT 376 ID/Status: 2006-05-03
WAPPINGERS FALLS, NY ID/Status: 0601253
DUTCHESS ID/Status: 363439
SOURCE: NY Department of Environmental Conservation

SPILLS:

Facility ID: 0601253
Facility Type: ER
Spill Number: 0601253
DER Facility ID: 313617
Site ID: 363439
DEC Region: 3
Closed Date: 2006-05-03
Spill Cause: Other
Spill Class: C3
SWIS: 1446
Spill Date: 2006-05-03
Investigator: mbmastro
Referred To: Not reported
Reported to Dept: 2006-05-03
CID: 444
Water Affected: Not reported
Spill Source: Gasoline Station or other PBS Facility
Spill Notifier: Other
Cleanup Ceased: Not reported
Cleanup Meets Std: False
Last Inspection: Not reported
Recommended Penalty: False
UST Trust: False
Remediation Phase: 0
Date Entered In Computer: 2006-05-03
Spill Record Last Update: 2008-11-10
Spiller Name: JOSH CUMMINGS
Spiller Company: FRIENDLY MART
Spiller Address: 1882 RT 376
Spiller Company: 001
Contact Name: JOSH CUMMINGS
DEC Memo: "5/4/06: Station is closed. Orig. reported as #1882 Rt 376, correct address 1592 Rt 376. See 860-1512, this file closed/NFA. V.Mc."
Remarks: "PBS # 3-171808: IN SPILL BUCKET"

All Materials:
Site ID: 363439
Operable Unit ID: 1121493
Operable Unit: 01
Material ID: 2110990
Material Code: 0009
Material Name: gasoline
Case No.: Not reported
Material FA: Petroleum

- Continued on next page -

Site Detail Report

Target Property: 18 GRIFFITH WAY
POUGHKEEPSIE, NY 12590

JOB: 18.8090

NY Spills

EDR ID: S107787859 **DIST/DIR:** 0.101 ESE **ELEVATION:** 169 **MAP ID:** J49

NAME: FRIENDLY MART; MVO,N/F:MOBIL

Rev: 10/31/2017

ADDRESS: 1592 RT 376
WAPPINGERS FALLS, NY
DUTCHESS

ID/Status: 2006-05-03
ID/Status: 0601253
ID/Status: 363439

SOURCE: NY Department of Environmental Conservation

Quantity: .00
Units: G
Recovered: .00
Oxygenate: Not reported

Site Detail Report

Target Property: 18 GRIFFITH WAY
POUGHKEEPSIE, NY 12590

JOB: 18.8090

NY Spills

EDR ID: S102241903 **DIST/DIR:** 0.102 ESE **ELEVATION:** 167 **MAP ID:** J51

NAME: CALLERS RESIDENCE **Rev:** 10/31/2017
ADDRESS: 2 HACKENSACK HEIGHTS ID/Status: 1996-07-15
WAPPINGERS FALLS, NY ID/Status: 2008-09-18
DUTCHESS ID/Status: 9604853
SOURCE: NY Department of Environmental Conservation ID/Status: 8601512
ID/Status: 279727

SPILLS:

Facility ID: 9604853
Facility Type: ER
Spill Number: 9604853
DER Facility ID: 227152
Site ID: 279727
DEC Region: 3
Closed Date: 1996-07-15
Spill Cause: Unknown
Spill Class: B2
SWIS: 1400
Spill Date: 1996-07-15
Investigator: VPMCCABE
Referred To: Not reported
Reported to Dept: 1996-07-15
CID: 297
Water Affected: Not reported
Spill Source: Gasoline Station or other PBS Facility
Spill Notifier: Affected Persons
Cleanup Ceased: Not reported
Cleanup Meets Std: False
Last Inspection: Not reported
Recommended Penalty: False
UST Trust: False
Remediation Phase: 0
Date Entered In Computer: 1996-07-15
Spill Record Last Update: 1996-09-09
Spiller Name: Not reported
Spiller Company: SUNOCO GAS STATION
Spiller Address: RT 376 & HACKENSACK HTS
Spiller Company: 001
Contact Name: PHYLLIS BAZELY
DEC Memo: "Prior to Sept, 2004 data translation this spill Lead_DEC Field was
MCCABE 07/15/95 SEE SPILL # 8601512 CAMO TO SAMPLE FOUND 1.2 BENZINE
& 8.2 MTBE TO MONITOR SITUATION MAY BE NECESSARY TO REINSTALL FILTERS
NOT SURE WHO WILL PAY"
Remarks: "CALLER STATED HER WELL WATER IS CONTAMINATED WITH GASOLINE FROM THE
GAS STATION NEXT DOOR - THIS IS AN ONGOING PROBLEM - CALLERS WORK
NUMBER (914)431-5976 - SHE WOULD LIKE TO TALK TO A DEC REPRESENTATIVE
ABOUT THIS PROBLEM"
All Materials:
Site ID: 279727
Operable Unit ID: 1032488
Operable Unit: 01

- Continued on next page -

Site Detail Report

Target Property: 18 GRIFFITH WAY
POUGHKEEPSIE, NY 12590

JOB: 18.8090

NY Spills

EDR ID: S102241903 **DIST/DIR:** 0.102 ESE **ELEVATION:** 167 **MAP ID:** J51

NAME: CALLERS RESIDENCE **Rev:** 10/31/2017
ADDRESS: 2 HACKENSACK HEIGHTS ID/Status: 1996-07-15
WAPPINGERS FALLS, NY ID/Status: 2008-09-18
DUTCHESS ID/Status: 9604853
SOURCE: NY Department of Environmental Conservation ID/Status: 8601512
ID/Status: 279727

Material ID: 347606
Material Code: 0009
Material Name: gasoline
Case No.: Not reported
Material FA: Petroleum
Quantity: .00
Units: G
Recovered: .00
Oxygenate: Not reported

Facility ID: 8601512
Facility Type: ER
Spill Number: 8601512
DER Facility ID: 70890
Site ID: 75761
DEC Region: 3
Closed Date: 2008-09-18
Spill Cause: Unknown
Spill Class: A1
SWIS: 1456
Spill Date: 1986-06-03
Investigator: VPMCCABE
Referred To: Not reported
Reported to Dept: 1986-06-03
CID: Not reported
Water Affected: Not reported
Spill Source: Unknown
Spill Notifier: Affected Persons
Cleanup Ceased: Not reported
Cleanup Meets Std: True
Last Inspection: 1987-06-17
Recommended Penalty: False
UST Trust: False
Remediation Phase: 0
Date Entered In Computer: 1986-06-24
Spill Record Last Update: 2009-09-14
Spiller Name: RAY LEATHER
Spiller Company: MID.VALLEY OIL,N/F SPAIN OIL
Spiller Address: ALLENS AVE.
Spiller Company: 999
Contact Name: Not reported
DEC Memo: "See EDOCs for quarterly reports."
Remarks: "AIRPORT TEXACO ACROSS THE STREET"

- Continued on next page -

Site Detail Report

Target Property: 18 GRIFFITH WAY
POUGHKEEPSIE, NY 12590

JOB: 18.8090

NY Spills

EDR ID: S102241903 **DIST/DIR:** 0.102 ESE **ELEVATION:** 167 **MAP ID:** J51

NAME: CALLERS RESIDENCE **Rev:** 10/31/2017
ADDRESS: 2 HACKENSACK HEIGHTS ID/Status: 1996-07-15
WAPPINGERS FALLS, NY ID/Status: 2008-09-18
DUTCHESS ID/Status: 9604853
SOURCE: NY Department of Environmental Conservation ID/Status: 8601512
ID/Status: 279727

All TTF:
Facility ID: 8601512
Spill Number: 8601512
Spill Tank Test: 1529967
Site ID: 75761
Tank Number: Not reported
Tank Size: 550
Material: 1213A
EPA UST: Not reported
UST: Not reported
Cause: Not reported
Source: Not reported
Test Method: 03
Test Method 2: Horner EZ Check I or II
Leak Rate: .00
Gross Fail: Not reported
Modified By: Spills
Last Modified Date: Not reported

All Materials:
Site ID: 75761
Operable Unit ID: 897788
Operable Unit: 01
Material ID: 478021
Material Code: 0009
Material Name: gasoline
Case No.: Not reported
Material FA: Petroleum
Quantity: .00
Units: Not reported
Recovered: .00
Oxygenate: True

Site ID: 75761
Operable Unit ID: 897788
Operable Unit: 01
Material ID: 478022
Material Code: 0633A
Material Name: oil based sealer
Case No.: Not reported
Material FA: Petroleum
Quantity: .00
Units: Not reported
Recovered: .00

- Continued on next page -

Site Detail Report

Target Property: 18 GRIFFITH WAY
POUGHKEEPSIE, NY 12590

JOB: 18.8090

NY Spills

EDR ID: S102241903 **DIST/DIR:** 0.102 ESE **ELEVATION:** 167 **MAP ID:** J51

NAME: CALLERS RESIDENCE	Rev: 10/31/2017
ADDRESS: 2 HACKENSACK HEIGHTS	ID/Status: 1996-07-15
WAPPINGERS FALLS, NY	ID/Status: 2008-09-18
DUTCHESS	ID/Status: 9604853
SOURCE: NY Department of Environmental Conservation	ID/Status: 8601512
	ID/Status: 279727

Oxygenate: True

Site ID: 75761
Operable Unit ID: 897788
Operable Unit: 01
Material ID: 572187
Material Code: 1213A
Material Name: MTBE (methyl-tert-butyl ether)
Case No.: 01634044
Material FA: Hazardous Material
Quantity: Not reported
Units: Not reported
Recovered: Not reported
Oxygenate: True

Site Detail Report

Target Property: 18 GRIFFITH WAY
POUGHKEEPSIE, NY 12590

JOB: 18.8090

NY Spills

EDR ID: S103570922 **DIST/DIR:** 0.111 WNW **ELEVATION:** 147 **MAP ID:** 52

NAME: BADABO RESIDENCE **Rev:** 10/31/2017
ADDRESS: 21 WILLOW BROOK HEIGHTS ID/Status: 1997-07-22
POUGHKEEPSIE, NY ID/Status: 9704815
DUTCHESS ID/Status: 68077
SOURCE: NY Department of Environmental Conservation

SPILLS:

Facility ID: 9704815
Facility Type: ER
Spill Number: 9704815
DER Facility ID: 64960
Site ID: 68077
DEC Region: 3
Closed Date: 1997-07-22
Spill Cause: Other
Spill Class: D5
SWIS: 1446
Spill Date: 1997-07-21
Investigator: VPMCCABE
Referred To: Not reported
Reported to Dept: 1997-07-22
CID: 267
Water Affected: WAPPINGERS CREEK
Spill Source: Private Dwelling
Spill Notifier: Affected Persons
Cleanup Ceased: Not reported
Cleanup Meets Std: True
Last Inspection: Not reported
Recommended Penalty: False
UST Trust: False
Remediation Phase: 0
Date Entered In Computer: 1997-07-22
Spill Record Last Update: 1997-08-22
Spiller Name: TENTANTS
Spiller Company: TENTANTS
Spiller Address: 21 WILLOW BROOK HEIGHTS
Spiller Company: 001
Contact Name: TENTANTS
DEC Memo: "Prior to Sept, 2004 data translation this spill Lead_DEC Field was
MCCABE 07/22/97 REFER TO DIV OF WATER & DCHD "
Remarks: "RAW SEWARGE IS OVERFLOWING FROM NUMBER 21 'S SEPTIC SYSTEM IS COMING
FROM THE UNDER THE COVER ON THE SEPTIC TANK - CALLER STATES IT IS A
LARGE AMOUNT OF SEWAGE AND IS RUNNING ACROSS THE STREET AND ONTO
CALLER PROPERTY AT NUMBER 22 WILLOW BROOK HEIGHTS ODOR IS ALSO
OVERPOWER CALLER IS AFRAID IT IS IN THE CREEK ALSO CALLER IS AT WORK
UNTIL 4:30 PM IF DEC NEEDS TO SPEAK TO HER CALL 914-265-2077 "

All Materials:
Site ID: 68077
Operable Unit ID: 1050684
Operable Unit: 01

- Continued on next page -

Site Detail Report

Target Property: 18 GRIFFITH WAY
POUGHKEEPSIE, NY 12590

JOB: 18.8090

NY Spills

EDR ID: S103570922 **DIST/DIR:** 0.111 WNW **ELEVATION:** 147 **MAP ID:** 52

NAME: BADABO RESIDENCE

Rev: 10/31/2017

ADDRESS: 21 WILLOW BROOK HEIGHTS
POUGHKEEPSIE, NY
DUTCHESS

ID/Status: 1997-07-22
ID/Status: 9704815
ID/Status: 68077

SOURCE: NY Department of Environmental Conservation

Material ID: 334059
Material Code: 0062A
Material Name: raw sewage
Case No.: Not reported
Material FA: Other
Quantity: .00
Units: G
Recovered: .00
Oxygenate: Not reported

Site Detail Report

Target Property: 18 GRIFFITH WAY
POUGHKEEPSIE, NY 12590

JOB: 18.8090

RCRA NonGen / NLR

EDR ID: 1007112043 **DIST/DIR:** 0.000 **ELEVATION:** 156 **MAP ID:** A3

NAME: DEPT OF AVIATION **Rev:** 09/13/2017
ADDRESS: 263 NEW HACKENSACK RD **ID/Status:** NYD098332430
WAPPINGERS FALLS, NY 12590
DUTCHESS
SOURCE: US Environmental Protection Agency

RCRA NonGen / NLR:

Date form received by agency: 01/01/2007
Facility name: DEPT OF AVIATION
Facility address: 263 NEW HACKENSACK RD
WAPPINGERS FALLS, NY 12590-1403
EPA ID: NYD098332430
Mailing address: NEW HACKENSACK RD
WAPPINGERS FALLS, NY 12590-1403
Contact: Not reported
Contact address: NEW HACKENSACK RD
WAPPINGERS FALLS, NY 12590-1403
Contact country: US
Contact telephone: Not reported
Contact email: Not reported
EPA Region: 02
Land type: Facility is not located on Indian land. Additional information is not known.
Classification: Non-Generator
Description: Handler: Non-Generators do not presently generate hazardous waste

Owner/Operator Summary:

Owner/operator name: COUNTY OF DUTCHESS
Owner/operator address: NOT REQUIRED
NOT REQUIRED, WY 99999
Owner/operator country: US
Owner/operator telephone: 212-555-1212
Owner/operator email: Not reported
Owner/operator fax: Not reported
Owner/operator extension: Not reported
Legal status: County
Owner/Operator Type: Owner
Owner/Op start date: Not reported
Owner/Op end date: Not reported

Owner/operator name: COUNTY OF DUTCHESS
Owner/operator address: NOT REQUIRED
NOT REQUIRED, WY 99999
Owner/operator country: US
Owner/operator telephone: 212-555-1212
Owner/operator email: Not reported
Owner/operator fax: Not reported
Owner/operator extension: Not reported
Legal status: County
Owner/Operator Type: Operator
Owner/Op start date: Not reported

- Continued on next page -

Site Detail Report

Target Property: 18 GRIFFITH WAY
POUGHKEEPSIE, NY 12590

JOB: 18.8090

RCRA NonGen / NLR

EDR ID: 1007112043 **DIST/DIR:** 0.000 **ELEVATION:** 156 **MAP ID:** A3

NAME: DEPT OF AVIATION
ADDRESS: 263 NEW HACKENSACK RD
WAPPINGERS FALLS, NY 12590
DUTCHESS
SOURCE: US Environmental Protection Agency

Rev: 09/13/2017
ID/Status: NYD098332430

Owner/Op end date: Not reported

Handler Activities Summary:

U.S. importer of hazardous waste: No
Mixed waste (haz. and radioactive): No
Recycler of hazardous waste: No
Transporter of hazardous waste: No
Treater, storer or disposer of HW: No
Underground injection activity: No
On-site burner exemption: No
Furnace exemption: No
Used oil fuel burner: No
Used oil processor: No
User oil refiner: No
Used oil fuel marketer to burner: No
Used oil Specification marketer: No
Used oil transfer facility: No
Used oil transporter: No

Historical Generators:

Date form received by agency: 01/01/2006
Site name: DEPT OF AVIATION
Classification: Not a generator, verified

Date form received by agency: 07/08/1999
Site name: DEPT OF AVIATION
Classification: Not a generator, verified

Date form received by agency: 05/22/1987
Site name: DEPT OF AVIATION
Classification: Large Quantity Generator

. Waste code: NONE
. Waste name: None

Violation Status: No violations found

Evaluation Action Summary:

Evaluation date: 09/12/2013
Evaluation: COMPLIANCE EVALUATION INSPECTION ON-SITE
Area of violation: Not reported
Date achieved compliance: Not reported
Evaluation lead agency: State

- Continued on next page -

Site Detail Report

Target Property: 18 GRIFFITH WAY
POUGHKEEPSIE, NY 12590

JOB: 18.8090

RCRA NonGen / NLR

EDR ID: 1007112043 **DIST/DIR:** 0.000 **ELEVATION:** 156 **MAP ID:** A3

NAME: DEPT OF AVIATION
ADDRESS: 263 NEW HACKENSACK RD
WAPPINGERS FALLS, NY 12590
DUTCHESS
SOURCE: US Environmental Protection Agency

Rev: 09/13/2017
ID/Status: NYD098332430

Evaluation date: 09/10/2010
Evaluation: COMPLIANCE EVALUATION INSPECTION ON-SITE
Area of violation: Not reported
Date achieved compliance: Not reported
Evaluation lead agency: State

Evaluation date: 04/28/1989
Evaluation: COMPLIANCE EVALUATION INSPECTION ON-SITE
Area of violation: Not reported
Date achieved compliance: Not reported
Evaluation lead agency: State

Site Detail Report

Target Property: 18 GRIFFITH WAY
POUGHKEEPSIE, NY 12590

JOB: 18.8090

RCRA NonGen / NLR

EDR ID: 1000295636 **DIST/DIR:** 0.004 ESE **ELEVATION:** 160 **MAP ID:** D18

NAME: FLAGSHIP AIRLINES INC

Rev: 09/13/2017

ADDRESS: DUTCHESS COUNTY AIRPORT
WAPPINGERS FALLS, NY 12590
DUTCHESS

ID/Status: NYD002420826

SOURCE: US Environmental Protection Agency

RCRA NonGen / NLR:

Date form received by agency: 01/01/2007

Facility name: FLAGSHIP AIRLINES INC

Facility address: DUTCHESS COUNTY AIRPORT
WAPPINGERS FALLS, NY 12590-1495

EPA ID: NYD002420826

Mailing address: INTERNATIONAL PLZ SUITE 906
NASHVILLE, NY 37217

Contact: Not reported

Contact address: INTERNATIONAL PLZ SUITE 906
NASHVILLE, NY 37217

Contact country: US

Contact telephone: Not reported

Contact email: Not reported

EPA Region: 02

Classification: Non-Generator

Description: Handler: Non-Generators do not presently generate hazardous waste

Owner/Operator Summary:

Owner/operator name: FLAGSHIP AIRLINES INC

Owner/operator address: 2 INTERNATIONAL PLZ STE 906
NASHVILLE, TN 37217

Owner/operator country: US

Owner/operator telephone: 615-399-6356

Owner/operator email: Not reported

Owner/operator fax: Not reported

Owner/operator extension: Not reported

Legal status: Private

Owner/Operator Type: Operator

Owner/Op start date: Not reported

Owner/Op end date: Not reported

Owner/operator name: FLAGSHIP AIRLINES INC

Owner/operator address: 2 INTERNATIONAL PLZ STE 906
NASHVILLE, TN 37217

Owner/operator country: US

Owner/operator telephone: 615-399-6356

Owner/operator email: Not reported

Owner/operator fax: Not reported

Owner/operator extension: Not reported

Legal status: Private

Owner/Operator Type: Owner

Owner/Op start date: Not reported

Owner/Op end date: Not reported

- Continued on next page -

Site Detail Report

Target Property: 18 GRIFFITH WAY
POUGHKEEPSIE, NY 12590

JOB: 18.8090

RCRA NonGen / NLR

EDR ID: 1000295636 DIST/DIR: 0.004 ESE ELEVATION: 160 MAP ID: D18

NAME: FLAGSHIP AIRLINES INC

Rev: 09/13/2017

ADDRESS: DUTCHESS COUNTY AIRPORT
WAPPINGERS FALLS, NY 12590
DUTCHESS

ID/Status: NYD002420826

SOURCE: US Environmental Protection Agency

Handler Activities Summary:

U.S. importer of hazardous waste: No
Mixed waste (haz. and radioactive): No
Recycler of hazardous waste: No
Transporter of hazardous waste: No
Treater, storer or disposer of HW: No
Underground injection activity: No
On-site burner exemption: No
Furnace exemption: No
Used oil fuel burner: No
Used oil processor: No
User oil refiner: No
Used oil fuel marketer to burner: No
Used oil Specification marketer: No
Used oil transfer facility: No
Used oil transporter: No

Historical Generators:

Date form received by agency: 01/01/2006
Site name: FLAGSHIP AIRLINES INC
Classification: Not a generator, verified

Date form received by agency: 07/08/1999
Site name: FLAGSHIP AIRLINES INC
Classification: Not a generator, verified

Date form received by agency: 03/30/1992
Site name: FLAGSHIP AIRLINES INC
Classification: Large Quantity Generator

. Waste code: D000
. Waste name: Not Defined

. Waste code: D007
. Waste name: CHROMIUM

. Waste code: F001
. Waste name: THE FOLLOWING SPENT HALOGENATED SOLVENTS USED IN DEGREASING:
TETRACHLOROETHYLENE, TRICHLORETHYLENE, METHYLENE CHLORIDE,
1,1,1-TRICHLOROETHANE, CARBON TETRACHLORIDE AND CHLORINATED
FLUOROCARBONS; ALL SPENT SOLVENT MIXTURES/BLENDS USED IN DEGREASING
CONTAINING, BEFORE USE, A TOTAL OF TEN PERCENT OR MORE (BY VOLUME) OF
ONE OR MORE OF THE ABOVE HALOGENATED SOLVENTS OR THOSE SOLVENTS LISTED
IN F002, F004, AND F005; AND STILL BOTTOMS FROM THE RECOVERY OF THESE

- Continued on next page -

Site Detail Report

Target Property: 18 GRIFFITH WAY
POUGHKEEPSIE, NY 12590

JOB: 18.8090

RCRA NonGen / NLR

EDR ID: 1000295636 **DIST/DIR:** 0.004 ESE **ELEVATION:** 160 **MAP ID:** D18

NAME: FLAGSHIP AIRLINES INC

Rev: 09/13/2017

ADDRESS: DUTCHESS COUNTY AIRPORT
WAPPINGERS FALLS, NY 12590
DUTCHESS

ID/Status: NYD002420826

SOURCE: US Environmental Protection Agency

SPENT SOLVENTS AND SPENT SOLVENT MIXTURES.

- . Waste code: U159
- . Waste name: 2-BUTANONE (I,T) (OR) METHYL ETHYL KETONE (MEK) (I,T)
- . Waste code: X003
- . Waste name: OTHER STATE REGULATED WASTES [i.e., DIESEL FUEL, GASOLINE AND HOME HEATING OIL]

Date form received by agency: 02/28/1992

Site name: AMR EAGLE

Classification: Large Quantity Generator

Violation Status: No violations found

Site Detail Report

Target Property: 18 GRIFFITH WAY
POUGHKEEPSIE, NY 12590

JOB: 18.8090

RCRA NonGen / NLR

EDR ID: 1000981182 **DIST/DIR:** 0.028 SSW **ELEVATION:** 143 **MAP ID:** F24

NAME: RICHMOR AVIATION **Rev:** 09/13/2017
ADDRESS: 214 NEW HACKENSACK RD **ID/Status:** NY0000929349
WAPPINGERS FALLS, NY 12590
DUTCHESS
SOURCE: US Environmental Protection Agency

RCRA NonGen / NLR:
Date form received by agency: 01/01/2007
Facility name: RICHMOR AVIATION
Facility address: 214 NEW HACKENSACK RD
WAPPINGERS FALLS, NY 12590-1719
EPA ID: NY0000929349
Mailing address: NEW HACKENSACK RD
WAPPINGERS FALLS, NY 12590
Contact: Not reported
Contact address: NEW HACKENSACK RD
WAPPINGERS FALLS, NY 12590
Contact country: US
Contact telephone: Not reported
Contact email: Not reported
EPA Region: 02
Land type: County
Classification: Non-Generator
Description: Handler: Non-Generators do not presently generate hazardous waste

Owner/Operator Summary:
Owner/operator name: MAHLON RICHARDS - RICHMOR AVIATION
Owner/operator address: COLUMBIA COUNTY AIRPORT
HUDSON, NY 12534
Owner/operator country: US
Owner/operator telephone: 518-828-9461
Owner/operator email: Not reported
Owner/operator fax: Not reported
Owner/operator extension: Not reported
Legal status: Private
Owner/Operator Type: Operator
Owner/Op start date: Not reported
Owner/Op end date: Not reported

Owner/operator name: MAHLON RICHARDS - RICHMOR AVIATION
Owner/operator address: COLUMBIA COUNTY AIRPORT
HUDSON, NY 12534
Owner/operator country: US
Owner/operator telephone: 518-828-9461
Owner/operator email: Not reported
Owner/operator fax: Not reported
Owner/operator extension: Not reported
Legal status: Private
Owner/Operator Type: Owner
Owner/Op start date: Not reported

- Continued on next page -

Site Detail Report

Target Property: 18 GRIFFITH WAY
POUGHKEEPSIE, NY 12590

JOB: 18.8090

RCRA NonGen / NLR

EDR ID: 1000981182 **DIST/DIR:** 0.028 SSW **ELEVATION:** 143 **MAP ID:** F24

NAME: RICHMOR AVIATION
ADDRESS: 214 NEW HACKENSACK RD
WAPPINGERS FALLS, NY 12590
DUTCHESS
SOURCE: US Environmental Protection Agency

Rev: 09/13/2017
ID/Status: NY0000929349

Owner/Op end date: Not reported

Handler Activities Summary:

U.S. importer of hazardous waste: No
Mixed waste (haz. and radioactive): No
Recycler of hazardous waste: No
Transporter of hazardous waste: No
Treater, storer or disposer of HW: No
Underground injection activity: No
On-site burner exemption: No
Furnace exemption: No
Used oil fuel burner: No
Used oil processor: No
User oil refiner: No
Used oil fuel marketer to burner: No
Used oil Specification marketer: No
Used oil transfer facility: No
Used oil transporter: No

Historical Generators:

Date form received by agency: 01/01/2006
Site name: RICHMOR AVIATION
Classification: Not a generator, verified

Date form received by agency: 07/08/1999
Site name: RICHMOR AVIATION
Classification: Not a generator, verified

Date form received by agency: 11/14/1994
Site name: RICHMOR AVIATION
Classification: Large Quantity Generator

. Waste code: D001
. Waste name: IGNITABLE WASTE

. Waste code: D018
. Waste name: BENZENE

. Waste code: F001
. Waste name: THE FOLLOWING SPENT HALOGENATED SOLVENTS USED IN DEGREASING:
TETRACHLOROETHYLENE, TRICHLOROETHYLENE, METHYLENE CHLORIDE,
1,1,1-TRICHLOROETHANE, CARBON TETRACHLORIDE AND CHLORINATED
FLUOROCARBONS; ALL SPENT SOLVENT MIXTURES/BLENDS USED IN DEGREASING
CONTAINING, BEFORE USE, A TOTAL OF TEN PERCENT OR MORE (BY VOLUME) OF

- Continued on next page -

Site Detail Report

Target Property: 18 GRIFFITH WAY
POUGHKEEPSIE, NY 12590

JOB: 18.8090

RCRA NonGen / NLR

EDR ID: 1000981182 **DIST/DIR:** 0.028 SSW **ELEVATION:** 143 **MAP ID:** F24

NAME: RICHMOR AVIATION **Rev:** 09/13/2017
ADDRESS: 214 NEW HACKENSACK RD **ID/Status:** NY0000929349
WAPPINGERS FALLS, NY 12590
DUTCHESS
SOURCE: US Environmental Protection Agency

ONE OR MORE OF THE ABOVE HALOGENATED SOLVENTS OR THOSE SOLVENTS LISTED IN F002, F004, AND F005; AND STILL BOTTOMS FROM THE RECOVERY OF THESE SPENT SOLVENTS AND SPENT SOLVENT MIXTURES.

- Waste code: F005
- Waste name: THE FOLLOWING SPENT NONHALOGENATED SOLVENTS: TOLUENE, METHYL ETHYL KETONE, CARBON DISULFIDE, ISOBUTANOL, PYRIDINE, BENZENE, 2-ETHOXYETHANOL, AND 2-NITROPROPANE; ALL SPENT SOLVENT MIXTURES/BLENDS CONTAINING, BEFORE USE, A TOTAL OF TEN PERCENT OR MORE (BY VOLUME) OF ONE OR MORE OF THE ABOVE NONHALOGENATED SOLVENTS OR THOSE SOLVENTS LISTED IN F001, F002, OR F004; AND STILL BOTTOMS FROM THE RECOVERY OF THESE SPENT SOLVENTS AND SPENT SOLVENT MIXTURES.

Facility Has Received Notices of Violations:

Regulation violated: Not reported
Area of violation: Generators - General
Date violation determined: 03/28/1996
Date achieved compliance: 05/28/1996
Violation lead agency: State
Enforcement action: WRITTEN INFORMAL
Enforcement action date: 03/28/1996
Enf. disposition status: Not reported
Enf. disp. status date: Not reported
Enforcement lead agency: State
Proposed penalty amount: Not reported
Final penalty amount: Not reported
Paid penalty amount: Not reported

Regulation violated: Not reported
Area of violation: Generators - General
Date violation determined: 03/28/1996
Date achieved compliance: 05/28/1996
Violation lead agency: State
Enforcement action: WRITTEN INFORMAL
Enforcement action date: 04/23/1996
Enf. disposition status: Not reported
Enf. disp. status date: Not reported
Enforcement lead agency: State
Proposed penalty amount: Not reported
Final penalty amount: Not reported
Paid penalty amount: Not reported

Evaluation Action Summary:
Evaluation date: 02/27/1996

- Continued on next page -

Site Detail Report

Target Property: 18 GRIFFITH WAY
POUGHKEEPSIE, NY 12590

JOB: 18.8090

RCRA NonGen / NLR

EDR ID: 1000981182 **DIST/DIR:** 0.028 SSW **ELEVATION:** 143 **MAP ID:** F24

NAME: RICHMOR AVIATION
ADDRESS: 214 NEW HACKENSACK RD
WAPPINGERS FALLS, NY 12590
DUTCHESS
SOURCE: US Environmental Protection Agency

Rev: 09/13/2017
ID/Status: NY0000929349

Evaluation: COMPLIANCE EVALUATION INSPECTION ON-SITE
Area of violation: Generators - General
Date achieved compliance: 05/28/1996
Evaluation lead agency: State

Site Detail Report

Target Property: 18 GRIFFITH WAY
POUGHKEEPSIE, NY 12590

JOB: 18.8090

RCRA NonGen / NLR

EDR ID: 1011844236 **DIST/DIR:** 0.147 ENE **ELEVATION:** 173 **MAP ID:** 53

NAME: ENVIRO CLEAN SERVICES

Rev: 09/13/2017

ADDRESS: 110 AIRPORT DR SUITE A
WAPPINGERS FALLS, NY 12590
DUTCHESS

ID/Status: NYR000159251

SOURCE: US Environmental Protection Agency

RCRA NonGen / NLR:

Date form received by agency: 05/25/2017

Facility name: ENVIRO CLEAN SERVICES

Facility address: 110 AIRPORT DR SUITE A
WAPPINGERS FALLS, NY 12590

EPA ID: NYR000159251

Mailing address: AIRPORT DR SUITE A
WAPPINGERS FALLS, NY 12590

Contact: EVAN STANKUNAS

Contact address: AIRPORT DR SUITE A
WAPPINGERS FALLS, NY 12590

Contact country: US

Contact telephone: 845-463-4571

Contact email: ESTANKUNAS@ENVIROCLEANPS.COM

EPA Region: 02

Classification: Non-Generator

Description: Handler: Non-Generators do not presently generate hazardous waste

Owner/Operator Summary:

Owner/operator name: ENVIRO CLEAN SERVICES

Owner/operator address: Not reported
Not reported

Owner/operator country: Not reported

Owner/operator telephone: Not reported

Owner/operator email: Not reported

Owner/operator fax: Not reported

Owner/operator extension: Not reported

Legal status: Private

Owner/Operator Type: Operator

Owner/Op start date: 01/01/2006

Owner/Op end date: Not reported

Owner/operator name: TREE MOVER ENTERPRISES INC

Owner/operator address: Not reported
Not reported

Owner/operator country: Not reported

Owner/operator telephone: Not reported

Owner/operator email: Not reported

Owner/operator fax: Not reported

Owner/operator extension: Not reported

Legal status: Private

Owner/Operator Type: Owner

Owner/Op start date: 01/01/1993

Owner/Op end date: Not reported

- Continued on next page -

Site Detail Report

Target Property: 18 GRIFFITH WAY
POUGHKEEPSIE, NY 12590

JOB: 18.8090

RCRA NonGen / NLR

EDR ID: 1011844236 **DIST/DIR:** 0.147 ENE **ELEVATION:** 173 **MAP ID:** 53

NAME: ENVIRO CLEAN SERVICES

Rev: 09/13/2017

ADDRESS: 110 AIRPORT DR SUITE A
WAPPINGERS FALLS, NY 12590
DUTCHESS

ID/Status: NYR000159251

SOURCE: US Environmental Protection Agency

Owner/operator name: ENVIRO CLEAN HOLDINGS

Owner/operator address: Not reported
Not reported

Owner/operator country: Not reported

Owner/operator telephone: Not reported

Owner/operator email: Not reported

Owner/operator fax: Not reported

Owner/operator extension: Not reported

Legal status: Private

Owner/Operator Type: Operator

Owner/Op start date: 01/01/2006

Owner/Op end date: Not reported

Owner/operator name: ENVIRON CLEAN HOLDINGS

Owner/operator address: PO BOX 721090
OKLAHOMA CITY, OK 73172

Owner/operator country: US

Owner/operator telephone: 405-373-7545

Owner/operator email: Not reported

Owner/operator fax: Not reported

Owner/operator extension: Not reported

Legal status: Private

Owner/Operator Type: Owner

Owner/Op start date: 01/01/2006

Owner/Op end date: Not reported

Handler Activities Summary:

U.S. importer of hazardous waste: No

Mixed waste (haz. and radioactive): No

Recycler of hazardous waste: No

Transporter of hazardous waste: No

Treater, storer or disposer of HW: No

Underground injection activity: No

On-site burner exemption: No

Furnace exemption: No

Used oil fuel burner: No

Used oil processor: No

User oil refiner: No

Used oil fuel marketer to burner: No

Used oil Specification marketer: No

Used oil transfer facility: No

Used oil transporter: Yes

. Waste code: D001

- Continued on next page -

Site Detail Report

Target Property: 18 GRIFFITH WAY
POUGHKEEPSIE, NY 12590

JOB: 18.8090

RCRA NonGen / NLR

EDR ID: 1011844236 DIST/DIR: 0.147 ENE ELEVATION: 173 MAP ID: 53

NAME: ENVIRO CLEAN SERVICES

Rev: 09/13/2017

ADDRESS: 110 AIRPORT DR SUITE A
WAPPINGERS FALLS, NY 12590
DUTCHESS

ID/Status: NYR000159251

SOURCE: US Environmental Protection Agency

- . Waste name: IGNITABLE WASTE
- . Waste code: D002
- . Waste name: CORROSIVE WASTE
- . Waste code: D003
- . Waste name: REACTIVE WASTE
- . Waste code: D008
- . Waste name: LEAD
- . Waste code: D009
- . Waste name: MERCURY
- . Waste code: B007
- . Waste name: B007

Historical Generators:

Date form received by agency: 06/24/2010
Site name: ENVIRO CLEAN SERVICES
Classification: Not a generator, verified

- . Waste code: D001
- . Waste name: IGNITABLE WASTE
- . Waste code: D002
- . Waste name: CORROSIVE WASTE
- . Waste code: D003
- . Waste name: REACTIVE WASTE
- . Waste code: D008
- . Waste name: LEAD
- . Waste code: D009
- . Waste name: MERCURY
- . Waste code: B007
- . Waste name: B007

Date form received by agency: 09/02/2008
Site name: ENVIRO CLEAN SERVICES
Classification: Not a generator, verified

- Continued on next page -

Site Detail Report

Target Property: 18 GRIFFITH WAY
POUGHKEEPSIE, NY 12590

JOB: 18.8090

RCRA NonGen / NLR

EDR ID: 1011844236 **DIST/DIR:** 0.147 ENE **ELEVATION:** 173 **MAP ID:** 53

NAME: ENVIRO CLEAN SERVICES

Rev: 09/13/2017

ADDRESS: 110 AIRPORT DR SUITE A
WAPPINGERS FALLS, NY 12590
DUTCHESS

ID/Status: NYR000159251

SOURCE: US Environmental Protection Agency

Violation Status: No violations found

Site Detail Report

Target Property: 18 GRIFFITH WAY
POUGHKEEPSIE, NY 12590

JOB: 18.8090

RCRA-SQG

EDR ID: 1016455562 **DIST/DIR:** 0.022 East **ELEVATION:** 159 **MAP ID:** G23

NAME: ASSOCIATED AIRCRAFT GROUP INC

Rev: 09/13/2017

ADDRESS: 32 GRIFFITH WAY
WAPPINGERS FALLS, NY 12590
DUTCHESS

ID/Status: NYR000206656

SOURCE: US Environmental Protection Agency

RCRA-SQG:

Date form received by agency: 03/20/2014

Facility name: ASSOCIATED AIRCRAFT GROUP INC

Facility address: 32 GRIFFITH WAY
WAPPINGERS FALLS, NY 12590

EPA ID: NYR000206656

Mailing address: GRIFFITH WAY
WAPPINGERS FALLS, NY 12590

Contact: SCOTT ASHTON

Contact address: GRIFFITH WAY
WAPPINGERS FALLS, NY 12590

Contact country: US

Contact telephone: 845-463-6500

Telephone ext.: 120

Contact email: SASHTON@FLYAAG.COM

EPA Region: 02

Land type: Private

Classification: Small Small Quantity Generator

Description: Handler: generates more than 100 and less than 1000 kg of hazardous waste during any calendar month and accumulates less than 6000 kg of hazardous waste at any time; or generates 100 kg or less of hazardous waste during any calendar month, and accumulates more than 1000 kg of hazardous waste at any time

Owner/Operator Summary:

Owner/operator name: ASSOCIATED AIRCRAFT GROUP INC

Owner/operator address: Not reported
Not reported

Owner/operator country: US

Owner/operator telephone: Not reported

Owner/operator email: Not reported

Owner/operator fax: Not reported

Owner/operator extension: Not reported

Legal status: Private

Owner/Operator Type: Operator

Owner/Op start date: 08/17/1999

Owner/Op end date: Not reported

Owner/operator name: DUTCHESS COUNTY NY
Owner/operator address: NEW HACKENSACK RD
WAPPINGERS FALLS, NY 12590

Owner/operator country: US

Owner/operator telephone: 845-463-6000

Owner/operator email: Not reported

- Continued on next page -

Site Detail Report

Target Property: 18 GRIFFITH WAY
POUGHKEEPSIE, NY 12590

JOB: 18.8090

RCRA-SQG

EDR ID: 1016455562 **DIST/DIR:** 0.022 East **ELEVATION:** 159 **MAP ID:** G23

NAME: ASSOCIATED AIRCRAFT GROUP INC
ADDRESS: 32 GRIFFITH WAY
WAPPINGERS FALLS, NY 12590
DUTCHESS
SOURCE: US Environmental Protection Agency

Rev: 09/13/2017
ID/Status: NYR000206656

Owner/operator fax: Not reported
Owner/operator extension: Not reported
Legal status: County
Owner/Operator Type: Owner
Owner/Op start date: 09/01/1997
Owner/Op end date: Not reported

Handler Activities Summary:
U.S. importer of hazardous waste: No
Mixed waste (haz. and radioactive): No
Recycler of hazardous waste: No
Transporter of hazardous waste: No
Treater, storer or disposer of HW: No
Underground injection activity: No
On-site burner exemption: No
Furnace exemption: No
Used oil fuel burner: No
Used oil processor: No
User oil refiner: No
Used oil fuel marketer to burner: No
Used oil Specification marketer: No
Used oil transfer facility: No
Used oil transporter: No

- . Waste code: D001
- . Waste name: IGNITABLE WASTE

- . Waste code: D002
- . Waste name: CORROSIVE WASTE

- . Waste code: D003
- . Waste name: REACTIVE WASTE

- . Waste code: D005
- . Waste name: BARIUM

- . Waste code: D006
- . Waste name: CADMIUM

- . Waste code: D007
- . Waste name: CHROMIUM

- . Waste code: D008
- . Waste name: LEAD

- Continued on next page -

Site Detail Report

Target Property: 18 GRIFFITH WAY
POUGHKEEPSIE, NY 12590

JOB: 18.8090

RCRA-SQG

EDR ID: 1016455562 DIST/DIR: 0.022 East ELEVATION: 159 MAP ID: G23

NAME: ASSOCIATED AIRCRAFT GROUP INC

Rev: 09/13/2017

ADDRESS: 32 GRIFFITH WAY
WAPPINGERS FALLS, NY 12590
DUTCHESS

ID/Status: NYR000206656

SOURCE: US Environmental Protection Agency

- . Waste code: D011
- . Waste name: SILVER

- . Waste code: D035
- . Waste name: METHYL ETHYL KETONE

- . Waste code: D040
- . Waste name: TRICHLOROETHYLENE

- . Waste code: F002
- . Waste name: THE FOLLOWING SPENT HALOGENATED SOLVENTS: TETRACHLOROETHYLENE, METHYLENE CHLORIDE, TRICHLOROETHYLENE, 1,1,1-TRICHLOROETHANE, CHLOROBENZENE, 1,1,2-TRICHLORO-1,2,2-TRIFLUOROETHANE, ORTHO-DICHLOROBENZENE, TRICHLOROFLUOROMETHANE, AND 1,1,2, TRICHLOROETHANE; ALL SPENT SOLVENT MIXTURES/BLENDS CONTAINING, BEFORE USE, A TOTAL OF TEN PERCENT OR MORE (BY VOLUME) OF ONE OR MORE OF THE ABOVE HALOGENATED SOLVENTS OR THOSE SOLVENTS LISTED IN F001, F004, AND F005; AND STILL BOTTOMS FROM THE RECOVERY OF THESE SPENT SOLVENTS AND SPENT SOLVENT MIXTURES.

- . Waste code: F003
- . Waste name: THE FOLLOWING SPENT NONHALOGENATED SOLVENTS: XYLENE, ACETONE, ETHYL ACETATE, ETHYL BENZENE, ETHYL ETHER, METHYL ISOBUTYL KETONE, N-BUTYL ALCOHOL, CYCLOHEXANONE, AND METHANOL; ALL SPENT SOLVENT MIXTURES/BLENDS CONTAINING, BEFORE USE, ONLY THE ABOVE SPENT NONHALOGENATED SOLVENTS; AND ALL SPENT SOLVENT MIXTURES/BLENDS CONTAINING, BEFORE USE, ONE OR MORE OF THE ABOVE NONHALOGENATED SOLVENTS, AND A TOTAL OF TEN PERCENT OR MORE (BY VOLUME) OF ONE OR MORE OF THOSE SOLVENTS LISTED IN F001, F002, F004, AND F005; AND STILL BOTTOMS FROM THE RECOVERY OF THESE SPENT SOLVENTS AND SPENT SOLVENT MIXTURES.

- . Waste code: F005
- . Waste name: THE FOLLOWING SPENT NONHALOGENATED SOLVENTS: TOLUENE, METHYL ETHYL KETONE, CARBON DISULFIDE, ISOBUTANOL, PYRIDINE, BENZENE, 2-ETHOXYETHANOL, AND 2-NITROPROPANE; ALL SPENT SOLVENT MIXTURES/BLENDS CONTAINING, BEFORE USE, A TOTAL OF TEN PERCENT OR MORE (BY VOLUME) OF ONE OR MORE OF THE ABOVE NONHALOGENATED SOLVENTS OR THOSE SOLVENTS LISTED IN F001, F002, OR F004; AND STILL BOTTOMS FROM THE RECOVERY OF THESE SPENT SOLVENTS AND SPENT SOLVENT MIXTURES.

- . Waste code: U002
- . Waste name: 2-PROPANONE (I) (OR) ACETONE (I)

- . Waste code: U050

- Continued on next page -

Site Detail Report

Target Property: 18 GRIFFITH WAY
POUGHKEEPSIE, NY 12590

JOB: 18.8090

RCRA-SQG

EDR ID: 1016455562 **DIST/DIR:** 0.022 East **ELEVATION:** 159 **MAP ID:** G23

NAME: ASSOCIATED AIRCRAFT GROUP INC

Rev: 09/13/2017

ADDRESS: 32 GRIFFITH WAY
WAPPINGERS FALLS, NY 12590
DUTCHESS

ID/Status: NYR000206656

SOURCE: US Environmental Protection Agency

- . Waste name: CHRYSENE
- . Waste code: U228
- . Waste name: ETHENE, TRICHLORO- (OR) TRICHLOROETHYLENE
- . Waste code: U239
- . Waste name: BENZENE, DIMETHYL- (I,T) (OR) XYLENE (I)

Historical Generators:

Date form received by agency: 12/23/2013

Site name: ASSOCIATED AIRCRAFT GROUP INC

Classification: Large Quantity Generator

- . Waste code: D001
- . Waste name: IGNITABLE WASTE
- . Waste code: D002
- . Waste name: CORROSIVE WASTE
- . Waste code: D003
- . Waste name: REACTIVE WASTE
- . Waste code: D005
- . Waste name: BARIUM
- . Waste code: D006
- . Waste name: CADMIUM
- . Waste code: D007
- . Waste name: CHROMIUM
- . Waste code: D008
- . Waste name: LEAD
- . Waste code: D011
- . Waste name: SILVER
- . Waste code: D035
- . Waste name: METHYL ETHYL KETONE
- . Waste code: D040
- . Waste name: TRICHLOROETHYLENE
- . Waste code: F002

- Continued on next page -

Site Detail Report

Target Property: 18 GRIFFITH WAY
POUGHKEEPSIE, NY 12590

JOB: 18.8090

RCRA-SQG

EDR ID: 1016455562 DIST/DIR: 0.022 East ELEVATION: 159 MAP ID: G23

NAME: ASSOCIATED AIRCRAFT GROUP INC

Rev: 09/13/2017

ADDRESS: 32 GRIFFITH WAY
WAPPINGERS FALLS, NY 12590
DUTCHESS

ID/Status: NYR000206656

SOURCE: US Environmental Protection Agency

. Waste name: THE FOLLOWING SPENT HALOGENATED SOLVENTS: TETRACHLOROETHYLENE, METHYLENE CHLORIDE, TRICHLOROETHYLENE, 1,1,1-TRICHLOROETHANE, CHLOROBENZENE, 1,1,2-TRICHLORO-1,2,2-TRIFLUOROETHANE, ORTHO-DICHLOROBENZENE, TRICHLOROFLUOROMETHANE, AND 1,1,2, TRICHLOROETHANE; ALL SPENT SOLVENT MIXTURES/BLENDS CONTAINING, BEFORE USE, A TOTAL OF TEN PERCENT OR MORE (BY VOLUME) OF ONE OR MORE OF THE ABOVE HALOGENATED SOLVENTS OR THOSE SOLVENTS LISTED IN F001, F004, AND F005; AND STILL BOTTOMS FROM THE RECOVERY OF THESE SPENT SOLVENTS AND SPENT SOLVENT MIXTURES.

. Waste code: F003

. Waste name: THE FOLLOWING SPENT NONHALOGENATED SOLVENTS: XYLENE, ACETONE, ETHYL ACETATE, ETHYL BENZENE, ETHYL ETHER, METHYL ISOBUTYL KETONE, N-BUTYL ALCOHOL, CYCLOHEXANONE, AND METHANOL; ALL SPENT SOLVENT MIXTURES/BLENDS CONTAINING, BEFORE USE, ONLY THE ABOVE SPENT NONHALOGENATED SOLVENTS; AND ALL SPENT SOLVENT MIXTURES/BLENDS CONTAINING, BEFORE USE, ONE OR MORE OF THE ABOVE NONHALOGENATED SOLVENTS, AND A TOTAL OF TEN PERCENT OR MORE (BY VOLUME) OF ONE OR MORE OF THOSE SOLVENTS LISTED IN F001, F002, F004, AND F005; AND STILL BOTTOMS FROM THE RECOVERY OF THESE SPENT SOLVENTS AND SPENT SOLVENT MIXTURES.

. Waste code: F005

. Waste name: THE FOLLOWING SPENT NONHALOGENATED SOLVENTS: TOLUENE, METHYL ETHYL KETONE, CARBON DISULFIDE, ISOBUTANOL, PYRIDINE, BENZENE, 2-ETHOXYETHANOL, AND 2-NITROPROPANE; ALL SPENT SOLVENT MIXTURES/BLENDS CONTAINING, BEFORE USE, A TOTAL OF TEN PERCENT OR MORE (BY VOLUME) OF ONE OR MORE OF THE ABOVE NONHALOGENATED SOLVENTS OR THOSE SOLVENTS LISTED IN F001, F002, OR F004; AND STILL BOTTOMS FROM THE RECOVERY OF THESE SPENT SOLVENTS AND SPENT SOLVENT MIXTURES.

. Waste code: U002

. Waste name: 2-PROPANONE (I) (OR) ACETONE (I)

. Waste code: U050

. Waste name: CHRYSENE

. Waste code: U228

. Waste name: ETHENE, TRICHLORO- (OR) TRICHLOROETHYLENE

. Waste code: U239

. Waste name: BENZENE, DIMETHYL- (I,T) (OR) XYLENE (I)

Violation Status: No violations found

- Continued on next page -

Site Detail Report

Target Property: 18 GRIFFITH WAY
POUGHKEEPSIE, NY 12590

JOB: 18.8090

RCRA-SQG

EDR ID: 1016455562 **DIST/DIR:** 0.022 East **ELEVATION:** 159 **MAP ID:** G23

NAME: ASSOCIATED AIRCRAFT GROUP INC
ADDRESS: 32 GRIFFITH WAY
WAPPINGERS FALLS, NY 12590
DUTCHESS

Rev: 09/13/2017
ID/Status: NYR000206656

SOURCE: US Environmental Protection Agency

Evaluation Action Summary:
Evaluation date: 12/21/2015
Evaluation: COMPLIANCE EVALUATION INSPECTION ON-SITE
Area of violation: Not reported
Date achieved compliance: Not reported
Evaluation lead agency: State

Site Detail Report

Target Property: 18 GRIFFITH WAY
POUGHKEEPSIE, NY 12590

JOB: 18.8090

SHWS

EDR ID: S113916837 **DIST/DIR:** 0.000 **ELEVATION:** 150 **MAP ID:** B5

NAME: DUTCHESS COUNTY AIRPORT LANDFILL **Rev:** 08/15/2017
ADDRESS: ROUTE 376 **ID/Status:** 55954
WAPPINGERS FALLS, NY 12590
DUTCHESS
SOURCE: NY Department of Environmental Conservation

SHWS:

Program: HW
Site Code: 55954
Classification: N
Region: 3
Acres: 30
HW Code: 314022
Record Add: 11/18/1999
Record Upd: 12/16/2003
Updated By: kstang

Site Description: This landfill was used jointly by the City of Poughkeepsie, Village of Wappingers Falls, Town of Wappinger, Town of Poughkeepsie and Town of LaGrange for disposal of mixed municipal wastes, and may contain some industrial wastes. The site lies on flat topography. Wappingers Creek is adjacent to the site on the north and west faces. The site is adjacent to the Dutchess County Airport. Vegetative growth is well established. The site leaches into a collection/recirculation system. Phase I and II investigations have been completed. Samples collected during the Phase II did not indicate a release of hazardous constituents from the landfill. The Phase II indicated that there is an uncontrolled leachate flow on the north side of the landfill. However, this flow was sampled and found to contain only certain compounds typical of aviation fuel, which are normally encountered in the general area. There has been no documented disposal of hazardous waste at this site.

Env Problem: Samples collected during the Phase II did not indicate a release of hazardous constituents, however, there is an uncontrolled leachate flow on the north side of the landfill, but was found not to contain any hazardous constituents.

Health Problem: Not reported

Dump: Not reported
Structure: Not reported
Lagoon: Not reported
Landfill: Not reported
Pond: Not reported
Disp Start: Not reported
Disp Term: Not reported
Lat/Long: Not reported
Dell: Not reported
Record Add: Not reported
Record Upd: Not reported
Updated By: Not reported
Own Op: Disp. Owner
Sub Type: NNN

- Continued on next page -

Site Detail Report

Target Property: 18 GRIFFITH WAY
POUGHKEEPSIE, NY 12590

JOB: 18.8090

SHWS

EDR ID: S113916837 **DIST/DIR:** 0.000 **ELEVATION:** 150 **MAP ID:** B5

NAME: DUTCHESS COUNTY AIRPORT LANDFILL **Rev:** 08/15/2017
ADDRESS: ROUTE 376 **ID/Status:** 55954
WAPPINGERS FALLS, NY 12590
DUTCHESS
SOURCE: NY Department of Environmental Conservation

Owner Name: Not reported
Owner Company: DUTCHESS COUNTY
Owner Address: Not reported
Owner Addr2: Not reported
Owner City,St,Zip: NY
Owner Country: Unknown
Own Op: On-Site Operator
Sub Type: C01
Owner Name: Not reported
Owner Company: Dutchess County DPW
Owner Address: 22 MARKET STREET
Owner Addr2: Not reported
Owner City,St,Zip: POUGHKEEPSIE, NY 12601
Owner Country: United States of America
Own Op: Owner
Sub Type: C01
Owner Name: Not reported
Owner Company: Dutchess County
Owner Address: 22 MARKET STREET
Owner Addr2: Not reported
Owner City,St,Zip: POUGHKEEPSIE, NY 12601
Owner Country: United States of America
Own Op: On-Site Operator
Sub Type: C01
Owner Name: Not reported
Owner Company: Dutchess County
Owner Address: 22 MARKET STREET
Owner Addr2: Not reported
Owner City,St,Zip: POUGHKEEPSIE, NY 12601
Owner Country: United States of America
HW Code: Not reported
Waste Type: Not reported
Waste Quantity: Not reported
Waste Code: Not reported
Crossref ID: Not reported
Cross Ref Type Code: Not reported
Cross Ref Type: Not reported
Record Added Date: Not reported
Record Updated: Not reported
Updated By: Not reported

Site Detail Report

Target Property: 18 GRIFFITH WAY
POUGHKEEPSIE, NY 12590

JOB: 18.8090

SHWS

EDR ID: S105972466 **DIST/DIR:** 0.000 **ELEVATION:** 120 **MAP ID:** 12

NAME: DUTCHESS COUNTY AIRPORT BALEFILL **Rev:** 08/15/2017
ADDRESS: AIRPORT PARK **ID/Status:** 58297
WAPPINGER, NY 12590
DUTCHESS
SOURCE: NY Department of Environmental Conservation

SHWS:

Program: HW
Site Code: 58297
Classification: N
Region: 3
Acres: 2.25
HW Code: 314023
Record Add: 11/18/1999
Record Upd: 12/16/2003
Updated By: kstang

Site Description: This landfill for baled wastes is situated on approximately 55 acres of land owned by Dutchess County. The landfill was operated by the Dutchess County Department of Public Works during 1976-1977. The site is bounded by Wappingers Creek on the north and west and Jackson Road to the south. The Dutchess County Airport is adjacent to the eastern perimeter. Wappingers Creek separates the site from a residential area. Phase I and II investigations have been completed. The Phase II confirmed no release of hazardous constituents from the site in either groundwater wells, surface water or nearby sediments. There has been no documented disposal of hazardous waste at this site. The site does not qualify for addition to the Registry of Inactive Hazardous Waste Disposal Sites

Env Problem: The Phase II confirmed no release of hazardous constituents from the site. There are no environmental problems associated with the disposal of hazardous waste at this site. The site does not qualify for addition to the Registry of Inactive Hazardous Waste Disposal Sites

Health Problem: Not reported

Dump: Not reported

Structure: Not reported

Lagoon: Not reported

Landfill: Not reported

Pond: Not reported

Disp Start: Not reported

Disp Term: Not reported

Lat/Long: Not reported

Dell: Not reported

Record Add: Not reported

Record Upd: Not reported

Updated By: Not reported

Own Op: Owner

Sub Type: C01

Owner Name: WILLIAM STEINHAUS

Owner Company: DUTCHESS COUNTY

- Continued on next page -

Site Detail Report

Target Property: 18 GRIFFITH WAY
POUGHKEEPSIE, NY 12590

JOB: 18.8090

SHWS

EDR ID: S105972466 **DIST/DIR:** 0.000 **ELEVATION:** 120 **MAP ID:** 12

NAME: DUTCHESS COUNTY AIRPORT BALEFILL **Rev:** 08/15/2017
ADDRESS: AIRPORT PARK **ID/Status:** 58297
WAPPINGER, NY 12590
DUTCHESS
SOURCE: NY Department of Environmental Conservation

Owner Address: 22 MARKET STREET
Owner Addr2: Not reported
Owner City,St,Zip: POUGHKEEPSIE, NY 12601
Owner Country: United States of America
Own Op: Disp. Owner
Sub Type: NNN
Owner Name: Not reported
Owner Company: DUTCHESS COUNTY
Owner Address: Not reported
Owner Addr2: Not reported
Owner City,St,Zip: NY
Owner Country: Unknown
Own Op: Owner
Sub Type: C01
Owner Name: WILLIAM STEINHAUS
Owner Company: Dutchess County, County Executive
Owner Address: 22 MARKET STREET
Owner Addr2: Not reported
Owner City,St,Zip: POUGHKEEPSIE, NY 12601
Owner Country: United States of America
Own Op: On-Site Operator
Sub Type: C01
Owner Name: Not reported
Owner Company: Dutchess County DPW
Owner Address: 22 MARKET STREET
Owner Addr2: Not reported
Owner City,St,Zip: POUGHKEEPSIE, NY 12601
Owner Country: United States of America
HW Code: Not reported
Waste Type: Not reported
Waste Quantity: Not reported
Waste Code: Not reported
Crossref ID: Not reported
Cross Ref Type Code: Not reported
Cross Ref Type: Not reported
Record Added Date: Not reported
Record Updated: Not reported
Updated By: Not reported

Site Detail Report

Target Property: 18 GRIFFITH WAY
POUGHKEEPSIE, NY 12590

JOB: 18.8090

SHWS

EDR ID: S108984451 **DIST/DIR:** 0.004 ESE **ELEVATION:** 160 **MAP ID:** D17

NAME: FLAGSHIP AIRLINES HANGAR **Rev:** 08/15/2017
ADDRESS: DUTCHESS COUNTY AIRPORT SERVICE ROAD ID/Status: 55995
WAPPINGER, NY 12601 ID/Status: Significant threat to the public health or e
DUTCHESS
SOURCE: NY Department of Environmental Conservation

SHWS:

Program: HW

Site Code: 55995

Classification: Significant threat to the public health or environment - action required.

Region: 3

Acres: 2.5

HW Code: 314101

Record Add: 11/18/1999

Record Upd: 04/10/2017

Updated By: DACROSBY

Site Description: Location: The 2.5-acre site is located on the southeastern portion of the Dutchess County Airport in the Town of Wappinger, Dutchess County. The approach to the site is through the Dutchess County Airport Service Road (Griffith Way) off Route 376 or New Hackensack Road. **Site Features:** This site consists of a 15,000 square foot hangar formerly occupied by Flagship Airlines, Inc. (aka Command Airways/American Eagle Airlines, Inc., and eventually acquired by American Airlines). The hangar is currently used for storage and maintenance by the current tenant. The site is fenced with restricted access, and consists of mainly grass and asphalt covered areas. **Current Zoning and Land Use:** The site is part of an active commercial airport, owned and operated by Dutchess County. The site's current tenant is Associated Aircraft Group (AAG) helicopters, a subsidiary of Sikorsky. Residential and commercial properties are adjacent to the airport complex along Route 376. To the north of the facility and adjacent to it, is the former IBM Hangar (Site No. 314078), which is also used by AAG. **Past Use of the Site:** In 1988, groundwater contamination was discovered from the release of spent solvents from storage tank leaks and overflows. These chlorinated solvents were detected during the investigation of a leaking heating oil tank at the facility. The facility was used for washing aircraft and maintenance work that required the use of jet fuel, heating oil and solvents. **Site Geology and Hydrogeology:** Depth to groundwater varies across the site from 2 to 6 feet (ft) below ground surface (bgs). The site's soil consists of sand, silt, clay, glacial till and shallow bedrock. The depth to bedrock was encountered at 38 ft and 60 ft bgs. Groundwater appears to flow northwest towards the Former IBM Hangar, Site No. 314078.

Env Problem: Nature and Extent of Contamination: Remediation at the Site was completed with the shutdown of the air sparging and soil vapor extraction system in 2007 and the removal of soil associated with a gravel bed and french drain in 2003. Currently, groundwater and soil vapor are monitored for Tetrachloroethene (PCE), 1,1,1

- Continued on next page -

Site Detail Report

Target Property: 18 GRIFFITH WAY
POUGHKEEPSIE, NY 12590

JOB: 18.8090

SHWS

EDR ID: S108984451 DIST/DIR: 0.004 ESE ELEVATION: 160 MAP ID: D17

NAME: FLAGSHIP AIRLINES HANGAR **Rev:** 08/15/2017
ADDRESS: DUTCHESS COUNTY AIRPORT SERVICE ROAD ID/Status: 55995
WAPPINGER, NY 12601 ID/Status: Significant threat to the public health or e
DUTCHESS
SOURCE: NY Department of Environmental Conservation

Trichloroethane (1,1,1 TCA), Dichloroethane (DCA), and Naphthalene.
Soil - In December 1996, PCE was detected at 0.2 parts per million (ppm) 8 to 12 feet and naphthalene was detected at 5.5 ppm, in the subsurface soils at 4 to 8 feet. Neither one exceeded their corresponding unrestricted SGCs of 1.3 ppm and 12 ppm. Groundwater - As of March 2011, none of the contaminants of concern are detectable in groundwater. Soil Vapor - As of March 2011, PCE was detected up to 570 micrograms per cubic meter (ug/m3), 1,1,1 TCA up to 40 ug/m3, DCA up to 1.7 ug/m3, and Trichloroethene up to 2.2 ug/m3.

Health Problem: Since the site is fenced and covered by asphalt or concrete, people will not come into contact with site-related soil and groundwater contamination unless they dig below the surface. Contaminated groundwater at the site is not used for drinking or other purposes and the site is served by a public water supply that obtains water from a different source not affected by this contamination. Volatile organic compounds in the groundwater may move into the soil vapor (air spaces within the soil), which in turn may move into overlying buildings and affect the indoor air quality. This process, which is similar to the movement of radon gas from the subsurface into the indoor air of buildings, is referred to as soil vapor intrusion. The potential exists for site contaminants to impact indoor air via soil vapor intrusion; however, indoor air monitoring indicates that indoor air quality has not been impacted. Environmental sampling indicates that soil vapor intrusion is not a concern for off-site buildings.

Dump: False
Structure: True
Lagoon: False
Landfill: False
Pond: False
Disp Start: unknown
Disp Term: unknown
Lat/Long: 41:37:34:0 / 73:52:39:0
Dell: False
Record Add: 11/18/1999 12:00:00 PM
Record Upd: 2/15/2012 9:14:00 AM
Updated By: MSHUBICK
Own Op: Owner
Sub Type: C01
Owner Name: Noel Knille
Owner Company: Dutchess County
Owner Address: 22 Market Street
Owner Addr2: Not reported
Owner City,St,Zip: Poughkeepsie, NY 12601
Owner Country: United States of America
Own Op: Disp. Owner

- Continued on next page -

Site Detail Report

Target Property: 18 GRIFFITH WAY
POUGHKEEPSIE, NY 12590

JOB: 18.8090

SHWS

EDR ID: S108984451 **DIST/DIR:** 0.004 ESE **ELEVATION:** 160 **MAP ID:** D17

NAME: FLAGSHIP AIRLINES HANGAR **Rev:** 08/15/2017
ADDRESS: DUTCHESS COUNTY AIRPORT SERVICE ROAD ID/Status: 55995
WAPPINGER, NY 12601 ID/Status: Significant threat to the public health or e
DUTCHESS
SOURCE: NY Department of Environmental Conservation

Sub Type: 02
Owner Name: Not reported
Owner Company: COMMAND AIRWAYS, FLAGSHIP AIRLINES
Owner Address: PO BOX 619616, MD 5494
Owner Addr2: Not reported
Owner City,St,Zip: DALLAS/FORT WORTH AIRPORT, TX 752619616
Owner Country: United States of America
Own Op: On-Site Operator
Sub Type: E
Owner Name: Collin Carr
Owner Company: Associated Aircraft Group (AAG) Inc.
Owner Address: Dutchess County Airport
Owner Addr2: 32 Griffith Way
Owner City,St,Zip: Wappingers Falls, NY 12590
Owner Country: United States of America
HW Code: 314101
Waste Type: TETRACHLOROETHYLENE (PCE)
Waste Quantity: UNKNOWN
Waste Code: Not reported
HW Code: 314101
Waste Type: NAPHTHALENE
Waste Quantity: UNKNOWN
Waste Code: Not reported
HW Code: 314101
Waste Type: 1,1,1-TRICHLOROETHANE (F001 WASTE)
Waste Quantity: UNKNOWN
Waste Code: Not reported
HW Code: 314101
Waste Type: 1,1,1-TRICHLOROETHANE
Waste Quantity: UNKNOWN
Waste Code: Not reported
HW Code: 314101
Waste Type: tetrachloroethene (PCE)
Waste Quantity: UNKNOWN
Waste Code: Not reported
Crossref ID: 8703940
Cross Ref Type Code: 01
Cross Ref Type: Spill No.
Record Added Date: 2/16/2011 8:21:00 AM
Record Updated: 2/16/2011 8:21:00 AM
Updated By: MSHUBICK
Crossref ID: 8911683
Cross Ref Type Code: 01
Cross Ref Type: Spill No.
Record Added Date: 2/16/2011 9:42:00 AM

- Continued on next page -

Site Detail Report

Target Property: 18 GRIFFITH WAY
POUGHKEEPSIE, NY 12590

JOB: 18.8090

SHWS

EDR ID: S108984451 **DIST/DIR:** 0.004 ESE **ELEVATION:** 160 **MAP ID:** D17

NAME: FLAGSHIP AIRLINES HANGAR **Rev:** 08/15/2017
ADDRESS: DUTCHESS COUNTY AIRPORT SERVICE ROAD ID/Status: 55995
WAPPINGER, NY 12601 ID/Status: Significant threat to the public health or e
DUTCHESS
SOURCE: NY Department of Environmental Conservation

Record Updated: 2/16/2011 9:42:00 AM
Updated By: MSHUBICK
Crossref ID: 8911632
Cross Ref Type Code: 01
Cross Ref Type: Spill No.
Record Added Date: 2/16/2011 9:42:00 AM
Record Updated: 2/16/2011 9:42:00 AM
Updated By: MSHUBICK
Crossref ID: 314078
Cross Ref Type Code: 02
Cross Ref Type: HW Site ID
Record Added Date: 1/18/2011 10:01:00 AM
Record Updated: 1/18/2011 10:01:00 AM
Updated By: mshubick
Crossref ID: 3-009334
Cross Ref Type Code: 18
Cross Ref Type: PBS No.
Record Added Date: 12/9/2010 1:43:00 PM
Record Updated: 12/9/2010 1:43:00 PM
Updated By: JPCUMMIN
Crossref ID: W3-0837-98-12
Cross Ref Type Code: 23
Cross Ref Type: Agreement/Consent Order Number
Record Added Date: 2/16/2011 9:44:00 AM
Record Updated: 2/16/2011 9:44:00 AM
Updated By: MSHUBICK
Crossref ID: 03/30/1999
Cross Ref Type Code: 26
Cross Ref Type: Agreement/Consent Order Date
Record Added Date: 2/16/2011 9:45:00 AM
Record Updated: 2/16/2011 9:45:00 AM
Updated By: MSHUBICK

Site Detail Report

Target Property: 18 GRIFFITH WAY
POUGHKEEPSIE, NY 12590

JOB: 18.8090

SHWS

EDR ID: S109059096 DIST/DIR: 0.980 SSE ELEVATION: 176 MAP ID: 73

NAME: FAIRCHILD **Rev:** 08/15/2017
ADDRESS: 91 ALL ANGELS HILL ROAD ID/Status: 55978
WAPPINGERS FALLS, NY 12590 ID/Status: Site is properly closed - requires continued
DUTCHESS
SOURCE: NY Department of Environmental Conservation

SHWS:

Program: HW
Site Code: 55978
Classification: Site is properly closed - requires continued management.
Region: 3
Acres: 60
HW Code: 314067
Record Add: 11/18/1999
Record Upd: 03/30/2017
Updated By: GWHEITZM

Site Description: Location: The site is located in a rural area, in the Town of Wappinger. The site is approximately one-quarter mile north of Myers Corners Road. **Site Features:** There are no structures left on site, only concrete slab foundations. The rest of the property is an open grassed field, with woods bordering the site along the northern and eastern property lines. **Current Zoning and Land Use:** The site is currently vacant and inactive, and is zoned for commercial use. The New Hackensack Fire District stores mobile trailers on the southeast corner, and the site is also occasionally used for fire fighter driver training. The surrounding parcels are currently used for a combination of commercial and residential applications. **Past Use of the Site:** Fairchild Semiconductor manufactured MOS wafers on site between 1971 and 1985, when the plant was decommissioned. **On-site hazardous waste management included:** acid neutralization and equalization tanks; 4 vinyl lined aerobic lagoons; and underground storage and treatment tanks. Contamination in soil and groundwater is due to spillage and/or leakage associated with abandoned tanks. **Site Geology and Hydrogeology:** The site is on the the southern crest and eastern slope of a low hill- specifically, a drumlin - and is bordered on the east by a small north-flowing creek. The drumlin is composed of a heterogeneous mixture of fine-grained, clay-rich till and glaciolacustrine deposits. The generalized soil profile at the Site consists of two clayey silt till layers above bedrock. The upper layer consists of low-permeability, stiff, brown clayey silt with traces of sand and ranges in depth to between 7 feet and 25 feet below ground surface. Below this layer is also of low-permeability and extends down to bedrock. Bedrock consists of black shale that is Ordovician in age. The depth to groundwater is generally less than 20 feet below ground surface, and flows generally to the east and north-east.

Env Problem: Remediation at the site is complete. Prior to remediation, the primary contaminants of concern were trichloroethene (TCE), dichlorobenzene, benzene, ethylbenzene and xylene in soil; and trichloroethene (TCE) and its breakdown product

- Continued on next page -

Site Detail Report

Target Property: 18 GRIFFITH WAY
POUGHKEEPSIE, NY 12590

JOB: 18.8090

SHWS

EDR ID: S109059096 **DIST/DIR:** 0.980 SSE **ELEVATION:** 176 **MAP ID:** 73

NAME: FAIRCHILD **Rev:** 08/15/2017
ADDRESS: 91 ALL ANGELS HILL ROAD ID/Status: 55978
WAPPINGERS FALLS, NY 12590 ID/Status: Site is properly closed - requires continued
DUTCHESS
SOURCE: NY Department of Environmental Conservation

cis-1,2-dichloroethene(cis-1,2-DCE), benzene, xylene, ethylbenzene, 1,1,1-trichloroethane, 1,2-dichlorobenzene and tetrachloroethene in groundwater. The monitoring of the site is being handled under a site management plan.

Health Problem: Some homes near this site are serviced by private drinking water supply wells. Tap water samples taken in 1992 from the closest private drinking water supply wells showed no evidence of site-related contaminants. Solvents detected in a downgradient monitoring well located on the site border indicate that remediation has not been totally effective. Periodic sampling of downgradient private drinking water supply wells has not detected the presence of site-related contaminants.

Dump: False
Structure: False
Lagoon: False
Landfill: False
Pond: False
Disp Start: early 60s
Disp Term: 1987
Lat/Long: 41:36:28:0 / 73:52:19:0
Dell: False
Record Add: 11/18/1999 12:00:00 PM
Record Upd: 11/19/2014 2:42:00 PM
Updated By: SXDEYETT
Own Op: Disp. Owner
Sub Type: NNN
Owner Name: Not reported
Owner Company: FAIRCHILD CAMERA & INSTRUMENTATION C
Owner Address: Not reported
Owner Addr2: Not reported
Owner City,St,Zip: ZZ
Owner Country: United States of America
Own Op: Owner
Sub Type: E
Owner Name: Not reported
Owner Company: New Hackensack Fire District
Owner Address: 217 Myers Corners Road
Owner Addr2: Not reported
Owner City,St,Zip: Wappingers Falls, NY 12590
Owner Country: United States of America
Own Op: On-Site Operator
Sub Type: E
Owner Name: Not reported
Owner Company: FAIRCHILD CAMERA & INSTRUMENTATION C
Owner Address: 91 ALL ANGELS HILL ROAD

- Continued on next page -

Site Detail Report

Target Property: 18 GRIFFITH WAY
POUGHKEEPSIE, NY 12590

JOB: 18.8090

SHWS

EDR ID: S109059096 **DIST/DIR:** 0.980 SSE **ELEVATION:** 176 **MAP ID:** 73

NAME: FAIRCHILD **Rev:** 08/15/2017
ADDRESS: 91 ALL ANGELS HILL ROAD ID/Status: 55978
WAPPINGERS FALLS, NY 12590 ID/Status: Site is properly closed - requires continued
DUTCHESS
SOURCE: NY Department of Environmental Conservation

Owner Addr2: Not reported
Owner City,St,Zip: WAPPINGER FALLS, NY 12590
Owner Country: United States of America
HW Code: 314067
Waste Type: TETRACHLOROETHYLENE (PCE)
Waste Quantity: UNKNOWN
Waste Code: Not reported
HW Code: 314067
Waste Type: TETRACHLOROETHYLENE (PCE) (F002)
Waste Quantity: UNKNOWN
Waste Code: Not reported
HW Code: 314067
Waste Type: 1,1,1-TRICHLOROETHANE (F001)
Waste Quantity: UNKNOWN
Waste Code: Not reported
HW Code: 314067
Waste Type: XYLENE (F003)
Waste Quantity: UNKNOWN
Waste Code: Not reported
HW Code: 314067
Waste Type: 1,1,1 TCA
Waste Quantity: UNKNOWN
Waste Code: Not reported
HW Code: 314067
Waste Type: TRICHLOROETHENE (TCE)
Waste Quantity: UNKNOWN
Waste Code: Not reported
HW Code: 314067
Waste Type: 1,1,1-TCA
Waste Quantity: UNKNOWN
Waste Code: Not reported
HW Code: 314067
Waste Type: tetrachloroethene (PCE)
Waste Quantity: UNKNOWN
Waste Code: Not reported
Crossref ID: Not reported
Cross Ref Type Code: Not reported
Cross Ref Type: Not reported
Record Added Date: Not reported
Record Updated: Not reported
Updated By: Not reported

Site Detail Report

Target Property: 18 GRIFFITH WAY
POUGHKEEPSIE, NY 12590

JOB: 18.8090

SPILLS 80

EDR ID: S112596332 **DIST/DIR:** 0.102 ESE **ELEVATION:** 167 **MAP ID:** J50

NAME: **Rev:** 11/02/2010

ADDRESS: 2 HACKENSACK HEIGHTS RD.
WAPPINGERS FALLS, NY 12590
DUTCHESS

SOURCE: NY FirstSearch

Spills 80:
Status: UNKNOWN
Contact Name: Not reported
Contact Phone: Not reported
Site ID: 8400867
Secondary ID: Not reported
Cross Street: Not reported
County: DUTCHESS
Longitude: -73874301
Latitude: 41624950
Elevation: 186

CASE #
CLOSED

N: Not reported
Spill Date: 06-26-84
Notifier: UNKNOWN
Spill Time: 0
Phone: Not reported
Report Date: 19840626
Staff: T
Material: PETROLEUM
Pet/Haz: UNKNOWN
Lust: N
Pcb Level: Not reported
Vir/Waste: Not reported
Soil Contam: Not reported
Source: UNKNOWN
Incident: UNKNOWN par
Env Impact: GROUNDWATER
Quantity Reported: 0.00
Contractor: DEC
Quantity Actual: Not reported
Prepare Rpt: Not reported
Units Reported: Not reported
Days/Close: Not reported
Units Actual: Not reported

Site Detail Report

Target Property: 18 GRIFFITH WAY
POUGHKEEPSIE, NY 12590

JOB: 18.8090

SWF/LF

EDR ID: S113813628 **DIST/DIR:** 0.038 South **ELEVATION:** 141 **MAP ID:** 39

NAME: SUN UP PROPERTIES **Rev:** 12/08/2017

ADDRESS: 238-242 NEW HACKENSACK ROAD
WAPPINGERS FALLS, NY 12590
DUTCHESS

SOURCE: NY Department of Environmental Conservation

SWF/LF:

Flag: ACTIVE
Region Code: 3
Phone Number: 8454621800
Owner Name: Sun Up Properties LLC
Owner Type: Private
Owner Address: 1607 Rt. 376
Owner Addr2: Not reported
Owner City,St,Zip: Wappingers Falls, NY 12590
Owner Email: Not reported
Owner Phone: 8454621800
Contact Name: Harold Buchner
Contact Address: Not reported
Contact Addr2: Not reported
Contact City,St,Zip: Not reported
Contact Email: sunup@sunup1.com
Contact Phone: 8454621800
Activity Desc: C&D processing - registration
Activity Number: [14W07]
Active: Yes
East Coordinate: 592637
North Coordinate: 4608394
Accuracy Code: 4.3 - Utilization of Digital Orthophoto Quads
Regulatory Status: Registration
Waste Type: Asphalt;Concrete;Soil (Clean);Rock
Authorization #: 14W07
Authorization Date: 09/24/2004
Expiration Date: Not reported
Operator Name: Not reported
Operator Type: Not reported
Laste Date: Not reported

Site Detail Report

Target Property: 18 GRIFFITH WAY
POUGHKEEPSIE, NY 12590

JOB: 18.8090

TANKS

EDR ID: S100164966 **DIST/DIR:** 0.000 **ELEVATION:** 156 **MAP ID:** A1

NAME: DUTCHESS COUNTY AIRPORT
ADDRESS: 263 NEW HACKENSACK ROAD
WAPPINGERS FALLS, NY 12590
DUTCHESS

Rev: 12/22/2017
ID/Status: Active
ID/Status: 3-029548

SOURCE: NY Department of Environmental Conservation

TANKS:
Facility Id: 3-029548
Region: STATE
DEC Region: 3
Site Status: Active
Program Type: PBS
Expiration Date: 09/19/2021
UTM X: 593083.87891
UTM Y: 4608681.61255

Site Detail Report

Target Property: 18 GRIFFITH WAY
POUGHKEEPSIE, NY 12590

JOB: 18.8090

TANKS

EDR ID: U001842170 **DIST/DIR:** 0.004 ESE **ELEVATION:** 160 **MAP ID:** D19

NAME: FLAGSHIP AIRLINES, D/B/A AMERICAN EAGLE

Rev: 12/22/2017

ADDRESS: DUTCHESS COUNTY AIRPORT
WAPPINGERS FALLS, NY 12538
DUTCHESS

ID/Status: Inactive
ID/Status: 3-009334

SOURCE: NY Department of Environmental Conservation

TANKS:

Facility Id: 3-009334
Region: STATE
DEC Region: 3
Site Status: Inactive
Program Type: PBS
Expiration Date: N/A
UTM X: 592796.76219
UTM Y: 4608929.57276

Site Detail Report

Target Property: 18 GRIFFITH WAY
POUGHKEEPSIE, NY 12590

JOB: 18.8090

UST

EDR ID: U001843886 **DIST/DIR:** 0.045 SSE **ELEVATION:** 159 **MAP ID:** E41

NAME: RICHMOR AVIATION **Rev:** 12/22/2017
ADDRESS: DUTCHESS COUNTY AIRPORT
WAPPINGERS FALLS, NY 12590
DUTCHESS
SOURCE: NY Department of Environmental Conservation

UST:
Id/Status: 3-411604 / Unregulated/Closed
Program Type: PBS
Region: STATE
DEC Region: 3
Expiration Date: N/A
UTM X: 592399.83780
UTM Y: 4608201.15079
Site Type: Other

Affiliation Records:
Site Id: 33140
Affiliation Type: Facility Owner
Company Name: RICHMOR AVIATION, INC.
Contact Type: Not reported
Contact Name: Not reported
Address1: PO BOX 423
Address2: Not reported
City: HUDSON
State: NY
Zip Code: 12534-0423
Country Code: 001
Phone: (518) 828-9461
EMail: Not reported
Fax Number: Not reported
Modified By: TRANSLAT
Date Last Modified: 2004-03-04

Site Id: 33140
Affiliation Type: Mail Contact
Company Name: RICHMOR AVIATION, INC.
Contact Type: Not reported
Contact Name: T. PETER O'BRIEN
Address1: PO BOX 423
Address2: Not reported
City: HUDSON
State: NY
Zip Code: 12534-0423
Country Code: 001
Phone: (518) 828-9461
EMail: Not reported
Fax Number: Not reported
Modified By: TRANSLAT
Date Last Modified: 2004-03-04

- Continued on next page -

Site Detail Report

Target Property: 18 GRIFFITH WAY
POUGHKEEPSIE, NY 12590

JOB: 18.8090

UST

EDR ID: U001843886 **DIST/DIR:** 0.045 SSE **ELEVATION:** 159 **MAP ID:** E41

NAME: RICHMOR AVIATION **Rev:** 12/22/2017
ADDRESS: DUTCHESS COUNTY AIRPORT
WAPPINGERS FALLS, NY 12590
DUTCHESS
SOURCE: NY Department of Environmental Conservation

Site Id: 33140
Affiliation Type: Facility Operator
Company Name: RICHMOR AVIATION
Contact Type: Not reported
Contact Name: RICHMOR AVIATION
Address1: Not reported
Address2: Not reported
City: Not reported
State: NN
Zip Code: Not reported
Country Code: 001
Phone: (914) 462-7200
EMail: Not reported
Fax Number: Not reported
Modified By: TRANSLAT
Date Last Modified: 2004-03-04

Site Id: 33140
Affiliation Type: Emergency Contact
Company Name: RICHMOR AVIATION, INC.
Contact Type: Not reported
Contact Name: SAL ALESSI
Address1: Not reported
Address2: Not reported
City: Not reported
State: NN
Zip Code: Not reported
Country Code: 001
Phone: (518) 828-9461
EMail: Not reported
Fax Number: Not reported
Modified By: TRANSLAT
Date Last Modified: 2004-03-04

Tank Info:

Tank Number: 1
Tank ID: 74286
Tank Status: Closed - Removed
Material Name: Closed - Removed
Capacity Gallons: 10000
Install Date: 05/01/1973
Date Tank Closed: 07/01/2000
Registered: True

- Continued on next page -

Site Detail Report

Target Property: 18 GRIFFITH WAY
POUGHKEEPSIE, NY 12590

JOB: 18.8090

UST

EDR ID: U001843886 **DIST/DIR:** 0.045 SSE **ELEVATION:** 159 **MAP ID:** E41

NAME: RICHMOR AVIATION **Rev:** 12/22/2017
ADDRESS: DUTCHESS COUNTY AIRPORT
WAPPINGERS FALLS, NY 12590
DUTCHESS
SOURCE: NY Department of Environmental Conservation

Tank Location: Underground
Tank Type: Steel/carbon steel
Material Code: 0001
Common Name of Substance: #2 Fuel Oil (On-Site Consumption)

Tightness Test Method: 01
Date Test: 03/01/1988
Next Test Date: Not reported
Pipe Model: Not reported
Modified By: TRANSLAT
Last Modified: 04/14/2017

Equipment Records:
A00 - Tank Internal Protection - None
H00 - Tank Leak Detection - None
I00 - Overfill - None
G00 - Tank Secondary Containment - None
J02 - Dispenser - Suction Dispenser
D00 - Pipe Type - No Piping
F00 - Pipe External Protection - None
B00 - Tank External Protection - None
C00 - Pipe Location - No Piping

Site Detail Report

Target Property: 18 GRIFFITH WAY
POUGHKEEPSIE, NY 12590

JOB: 18.8090

UST

EDR ID: U001842408 **DIST/DIR:** 0.078 SE **ELEVATION:** 157 **MAP ID:** 144

NAME: DAVE ALEXANDER INC **Rev:** 12/22/2017
ADDRESS: 300 NEW HACKENSACK RD
WAPPINGERS FALLS, NY 12590
DUTCHESS
SOURCE: NY Department of Environmental Conservation

UST:
Id/Status: 3-049859 / Unregulated/Closed
Program Type: PBS
Region: STATE
DEC Region: 3
Expiration Date: N/A
UTM X: 593683.70741
UTM Y: 4608636.42390
Site Type: Trucking/Transportation/Fleet Operation

Affiliation Records:
Site Id: 31776
Affiliation Type: Facility Owner
Company Name: DAVE ALEXANDER
Contact Type: Not reported
Contact Name: Not reported
Address1: 300 NEW HACKENSACK RD
Address2: Not reported
City: WAPPINGERS FALLS
State: NY
Zip Code: 12590
Country Code: 001
Phone: (914) 462-2400
EMail: Not reported
Fax Number: Not reported
Modified By: TRANSLAT
Date Last Modified: 2004-03-04

Site Id: 31776
Affiliation Type: Mail Contact
Company Name: DAVE ALEXANDER
Contact Type: Not reported
Contact Name: Not reported
Address1: 300 NEW HACKENSACK RD
Address2: Not reported
City: WAPPINGERS FALLS
State: NY
Zip Code: 12590
Country Code: 001
Phone: (914) 462-2400
EMail: Not reported
Fax Number: Not reported
Modified By: TRANSLAT
Date Last Modified: 2004-03-04

- Continued on next page -

Site Detail Report

Target Property: 18 GRIFFITH WAY
POUGHKEEPSIE, NY 12590

JOB: 18.8090

UST

EDR ID: U001842408 **DIST/DIR:** 0.078 SE **ELEVATION:** 157 **MAP ID:** 144

NAME: DAVE ALEXANDER INC **Rev:** 12/22/2017
ADDRESS: 300 NEW HACKENSACK RD
WAPPINGERS FALLS, NY 12590
DUTCHESS
SOURCE: NY Department of Environmental Conservation

Site Id: 31776
Affiliation Type: Facility Operator
Company Name: DAVE ALEXANDER INC
Contact Type: Not reported
Contact Name: DAVID ALEXANDER
Address1: Not reported
Address2: Not reported
City: Not reported
State: NN
Zip Code: Not reported
Country Code: 001
Phone: (914) 462-2400
EMail: Not reported
Fax Number: Not reported
Modified By: TRANSLAT
Date Last Modified: 2004-03-04

Site Id: 31776
Affiliation Type: Emergency Contact
Company Name: DAVE ALEXANDER
Contact Type: Not reported
Contact Name: CHESTER ELLIOTT
Address1: Not reported
Address2: Not reported
City: Not reported
State: NN
Zip Code: Not reported
Country Code: 001
Phone: (914) 255-6281
EMail: Not reported
Fax Number: Not reported
Modified By: TRANSLAT
Date Last Modified: 2004-03-04

Tank Info:

Tank Number: 1
Tank ID: 68594
Tank Status: Closed - In Place
Material Name: Closed - In Place
Capacity Gallons: 1000
Install Date: 04/01/1960
Date Tank Closed: Not reported
Registered: True

- Continued on next page -

Site Detail Report

Target Property: 18 GRIFFITH WAY
POUGHKEEPSIE, NY 12590

JOB: 18.8090

UST

EDR ID: U001842408 **DIST/DIR:** 0.078 SE **ELEVATION:** 157 **MAP ID:** 144

NAME: DAVE ALEXANDER INC **Rev:** 12/22/2017
ADDRESS: 300 NEW HACKENSACK RD
WAPPINGERS FALLS, NY 12590
DUTCHESS
SOURCE: NY Department of Environmental Conservation

Tank Location: Underground
Tank Type: Steel/carbon steel
Material Code: 0009
Common Name of Substance: Gasoline

Tightness Test Method: NN
Date Test: Not reported
Next Test Date: Not reported
Pipe Model: Not reported
Modified By: TRANSLAT
Last Modified: 04/14/2017

Equipment Records:
I00 - Overfill - None
H00 - Tank Leak Detection - None
J02 - Dispenser - Suction Dispenser
G00 - Tank Secondary Containment - None
D01 - Pipe Type - Steel/Carbon Steel/Iron
A00 - Tank Internal Protection - None
B00 - Tank External Protection - None
C00 - Pipe Location - No Piping
F00 - Pipe External Protection - None

Tank Number: 2
Tank ID: 68595
Tank Status: Closed - Removed
Material Name: Closed - Removed
Capacity Gallons: 4000
Install Date: 05/01/1980
Date Tank Closed: 07/01/1998
Registered: True
Tank Location: Underground
Tank Type: Steel/carbon steel
Material Code: 0008
Common Name of Substance: Diesel

Tightness Test Method: 01
Date Test: 01/01/1992
Next Test Date: Not reported
Pipe Model: Not reported
Modified By: TRANSLAT
Last Modified: 04/14/2017

Equipment Records:
H00 - Tank Leak Detection - None

- Continued on next page -

Site Detail Report

Target Property: 18 GRIFFITH WAY
POUGHKEEPSIE, NY 12590

JOB: 18.8090

UST

EDR ID: U001842408 **DIST/DIR:** 0.078 SE **ELEVATION:** 157 **MAP ID:** 144

NAME: DAVE ALEXANDER INC **Rev:** 12/22/2017
ADDRESS: 300 NEW HACKENSACK RD
WAPPINGERS FALLS, NY 12590
DUTCHESS
SOURCE: NY Department of Environmental Conservation

I00 - Overfill - None
C02 - Pipe Location - Underground/On-ground
G00 - Tank Secondary Containment - None
J02 - Dispenser - Suction Dispenser
A00 - Tank Internal Protection - None
D01 - Pipe Type - Steel/Carbon Steel/Iron
B00 - Tank External Protection - None
F00 - Pipe External Protection - None

Tank Number: 3
Tank ID: 68596
Tank Status: Closed Prior to Micro Conversion, 03/91
Material Name: Closed Prior to Micro Conversion, 03/91
Capacity Gallons: 500
Install Date: 04/01/1960
Date Tank Closed: Not reported
Registered: True
Tank Location: Underground
Tank Type: Steel/carbon steel
Material Code: 0008
Common Name of Substance: Diesel

Tightness Test Method: NN
Date Test: Not reported
Next Test Date: Not reported
Pipe Model: Not reported
Modified By: TRANSLAT
Last Modified: 04/14/2017

Equipment Records:
H00 - Tank Leak Detection - None
I00 - Overfill - None
G00 - Tank Secondary Containment - None
J02 - Dispenser - Suction Dispenser
A00 - Tank Internal Protection - None
D01 - Pipe Type - Steel/Carbon Steel/Iron
F00 - Pipe External Protection - None
B00 - Tank External Protection - None
C00 - Pipe Location - No Piping

Site Detail Report

Target Property: 18 GRIFFITH WAY
POUGHKEEPSIE, NY 12590

JOB: 18.8090

UST

EDR ID: U001843448 **DIST/DIR:** 0.100 ESE **ELEVATION:** 168 **MAP ID:** J48

NAME: WAPPINGERS RT 376 **Rev:** 12/22/2017
ADDRESS: 1592 ROUTE 376
WAPPINGERS FALLS, NY 12590
DUTCHESS
SOURCE: NY Department of Environmental Conservation

UST:
Id/Status: 3-171808 / Active
Program Type: PBS
Region: STATE
DEC Region: 3
Expiration Date: 04/10/2022
UTM X: 593947.57037
UTM Y: 4610952.42333
Site Type: Retail Gasoline Sales

Affiliation Records:
Site Id: 32470
Affiliation Type: Mail Contact
Company Name: RT 376 HOLDINGS INC
Contact Type: Not reported
Contact Name: RABEE NESHEIWAT
Address1: 785 BROADWAY
Address2: Not reported
City: KINGSTON
State: NY
Zip Code: 12401
Country Code: 001
Phone: (845) 331-7545
EMail: Not reported
Fax Number: Not reported
Modified By: CLJOHNSO
Date Last Modified: 2017-04-10

Site Id: 32470
Affiliation Type: Facility Operator
Company Name: WAPPINGERS RT 376
Contact Type: Not reported
Contact Name: MAJED NESHEIWAT
Address1: Not reported
Address2: Not reported
City: Not reported
State: NN
Zip Code: Not reported
Country Code: 001
Phone: (845) 628-0094
EMail: Not reported
Fax Number: Not reported
Modified By: CLJOHNSO
Date Last Modified: 2017-04-10

- Continued on next page -

Site Detail Report

Target Property: 18 GRIFFITH WAY
POUGHKEEPSIE, NY 12590

JOB: 18.8090

UST

EDR ID: U001843448 **DIST/DIR:** 0.100 ESE **ELEVATION:** 168 **MAP ID:** J48

NAME: WAPPINGERS RT 376 **Rev:** 12/22/2017
ADDRESS: 1592 ROUTE 376
WAPPINGERS FALLS, NY 12590
DUTCHESS
SOURCE: NY Department of Environmental Conservation

Site Id: 32470
Affiliation Type: Emergency Contact
Company Name: RT 376 HOLDINGS INC
Contact Type: Not reported
Contact Name: RABEE NESHEIWAT
Address1: Not reported
Address2: Not reported
City: Not reported
State: NN
Zip Code: Not reported
Country Code: 999
Phone: (845) 331-7545
EMail: Not reported
Fax Number: Not reported
Modified By: CLJOHNSO
Date Last Modified: 2017-04-10

Site Id: 32470
Affiliation Type: Facility Owner
Company Name: RT 376 HOLDINGS INC
Contact Type: PRESIDENT
Contact Name: RABEE NESHEIWAT
Address1: 989 NOXON RD
Address2: Not reported
City: LAGRANGEVILLE
State: NY
Zip Code: 12540
Country Code: 001
Phone: (845) 331-7545
EMail: Not reported
Fax Number: Not reported
Modified By: CLJOHNSO
Date Last Modified: 2017-04-10

Tank Info:

Tank Number: 1
Tank ID: 72631
Tank Status: Temporarily Out of Service
Material Name: Temporarily Out of Service
Capacity Gallons: 4000
Install Date: 07/01/1986
Date Tank Closed: Not reported
Registered: True

- Continued on next page -

Site Detail Report

Target Property: 18 GRIFFITH WAY
POUGHKEEPSIE, NY 12590

JOB: 18.8090

UST

EDR ID: U001843448 **DIST/DIR:** 0.100 ESE **ELEVATION:** 168 **MAP ID:** J48

NAME: WAPPINGERS RT 376 **Rev:** 12/22/2017
ADDRESS: 1592 ROUTE 376
WAPPINGERS FALLS, NY 12590
DUTCHESS
SOURCE: NY Department of Environmental Conservation

Tank Location: Underground
Tank Type: Steel/carbon steel
Material Code: 0009
Common Name of Substance: Gasoline

Tightness Test Method: 20
Date Test: 08/01/1999
Next Test Date: Not reported
Pipe Model: Not reported
Modified By: JPCUMMIN
Last Modified: 10/10/2017

Equipment Records:
C02 - Pipe Location - Underground/On-ground
G00 - Tank Secondary Containment - None
A00 - Tank Internal Protection - None
I01 - Overfill - Float Vent Valve
D06 - Pipe Type - Fiberglass Reinforced Plastic (FRP)
H00 - Tank Leak Detection - None
K01 - Spill Prevention - Catch Basin
B02 - Tank External Protection - Original Sacrificial Anode
F00 - Pipe External Protection - None
J01 - Dispenser - Pressurized Dispenser

Tank Number: 2
Tank ID: 72632
Tank Status: Temporarily Out of Service
Material Name: Temporarily Out of Service
Capacity Gallons: 6000
Install Date: 07/01/1986
Date Tank Closed: Not reported
Registered: True
Tank Location: Underground
Tank Type: Steel/carbon steel
Material Code: 0009
Common Name of Substance: Gasoline

Tightness Test Method: 20
Date Test: 08/01/1999
Next Test Date: Not reported
Pipe Model: Not reported
Modified By: JPCUMMIN
Last Modified: 10/10/2017

- Continued on next page -

Site Detail Report

Target Property: 18 GRIFFITH WAY
POUGHKEEPSIE, NY 12590

JOB: 18.8090

UST

EDR ID: U001843448 **DIST/DIR:** 0.100 ESE **ELEVATION:** 168 **MAP ID:** J48

NAME: WAPPINGERS RT 376 **Rev:** 12/22/2017
ADDRESS: 1592 ROUTE 376
WAPPINGERS FALLS, NY 12590
DUTCHESS
SOURCE: NY Department of Environmental Conservation

Equipment Records:

A00 - Tank Internal Protection - None
I01 - Overfill - Float Vent Valve
B02 - Tank External Protection - Original Sacrificial Anode
F00 - Pipe External Protection - None
J01 - Dispenser - Pressurized Dispenser
D06 - Pipe Type - Fiberglass Reinforced Plastic (FRP)
H00 - Tank Leak Detection - None
K01 - Spill Prevention - Catch Basin
C02 - Pipe Location - Underground/On-ground
G00 - Tank Secondary Containment - None

Tank Number: 3
Tank ID: 72633
Tank Status: Temporarily Out of Service
Material Name: Temporarily Out of Service
Capacity Gallons: 6000
Install Date: 07/01/1986
Date Tank Closed: Not reported
Registered: True
Tank Location: Underground
Tank Type: Steel/carbon steel
Material Code: 0009
Common Name of Substance: Gasoline

Tightness Test Method: 20
Date Test: 08/01/1999
Next Test Date: Not reported
Pipe Model: Not reported
Modified By: JPCUMMIN
Last Modified: 10/10/2017

Equipment Records:

C02 - Pipe Location - Underground/On-ground
G00 - Tank Secondary Containment - None
A00 - Tank Internal Protection - None
I01 - Overfill - Float Vent Valve
H00 - Tank Leak Detection - None
K01 - Spill Prevention - Catch Basin
B02 - Tank External Protection - Original Sacrificial Anode
D02 - Pipe Type - Galvanized Steel
F00 - Pipe External Protection - None
J01 - Dispenser - Pressurized Dispenser

- Continued on next page -

Site Detail Report

Target Property: 18 GRIFFITH WAY
POUGHKEEPSIE, NY 12590

JOB: 18.8090

UST

EDR ID: U001843448 **DIST/DIR:** 0.100 ESE **ELEVATION:** 168 **MAP ID:** J48

NAME: WAPPINGERS RT 376 **Rev:** 12/22/2017
ADDRESS: 1592 ROUTE 376
WAPPINGERS FALLS, NY 12590
DUTCHESS
SOURCE: NY Department of Environmental Conservation

Tank Number: 5
Tank ID: 82958
Tank Status: Temporarily Out of Service
Material Name: Temporarily Out of Service
Capacity Gallons: 500
Install Date: 08/01/1989
Date Tank Closed: Not reported
Registered: True
Tank Location: Underground
Tank Type: Steel/carbon steel
Material Code: 0022
Common Name of Substance: Waste Oil/Used Oil

Tightness Test Method: -
Date Test: Not reported
Next Test Date: Not reported
Pipe Model: Not reported
Modified By: JPCUMMIN
Last Modified: 10/10/2017

Equipment Records:
A00 - Tank Internal Protection - None
H01 - Tank Leak Detection - Interstitial - Electronic Monitoring
D00 - Pipe Type - No Piping
K01 - Spill Prevention - Catch Basin
G04 - Tank Secondary Containment - Double-Walled (Underground)
B02 - Tank External Protection - Original Sacrificial Anode
C00 - Pipe Location - No Piping
F00 - Pipe External Protection - None

Site Detail Report

Target Property: 18 GRIFFITH WAY
POUGHKEEPSIE, NY 12590

JOB: 18.8090

UST

EDR ID: U004063689 **DIST/DIR:** 0.164 ESE **ELEVATION:** 179 **MAP ID:** 55

NAME: NEW HACKENSACK REFORMED CHURCH **Rev:** 12/22/2017
ADDRESS: 1580 ROUTE 376
WAPPINGERS FALLS, NY 12590
DUTCHESS
SOURCE: NY Department of Environmental Conservation

UST:

Id/Status: 3-411248 / Active
Program Type: PBS
Region: STATE
DEC Region: 3
Expiration Date: 03/28/2018
UTM X: 593795.06890
UTM Y: 4608661.82784
Site Type: Other

Affiliation Records:

Site Id: 33119
Affiliation Type: Facility Owner
Company Name: NEW HACKENSACK REFORMED CHURCH
Contact Type: PRESIDENT/PASTOR
Contact Name: KEITH W. TAMLYN
Address1: 1580 ROUTE 376
Address2: Not reported
City: WAPPINGERS FALLS
State: NY
Zip Code: 12590
Country Code: 001
Phone: (845) 462-0810
EMail: Not reported
Fax Number: Not reported
Modified By: BHYUKOWE
Date Last Modified: 2013-04-03

Site Id: 33119
Affiliation Type: Facility Operator
Company Name: NEW HACKENSACK REFORMED CHURCH
Contact Type: Not reported
Contact Name: NEW HACKENSACK REFORMED CHURCH
Address1: Not reported
Address2: Not reported
City: Not reported
State: NN
Zip Code: Not reported
Country Code: 001
Phone: (845) 462-0810
EMail: Not reported
Fax Number: Not reported
Modified By: BHYUKOWE
Date Last Modified: 2013-04-03

- Continued on next page -

Site Detail Report

Target Property: 18 GRIFFITH WAY
POUGHKEEPSIE, NY 12590

JOB: 18.8090

UST

EDR ID: U004063689 **DIST/DIR:** 0.164 ESE **ELEVATION:** 179 **MAP ID:** 55

NAME: NEW HACKENSACK REFORMED CHURCH **Rev:** 12/22/2017
ADDRESS: 1580 ROUTE 376
WAPPINGERS FALLS, NY 12590
DUTCHESS
SOURCE: NY Department of Environmental Conservation

Site Id: 33119
Affiliation Type: Emergency Contact
Company Name: NEW HACKENSACK REFORMED CHURCH
Contact Type: Not reported
Contact Name: CLIFFORD KONITZ
Address1: Not reported
Address2: Not reported
City: Not reported
State: NN
Zip Code: Not reported
Country Code: 001
Phone: (845) 279-5864
EMail: Not reported
Fax Number: Not reported
Modified By: TRANSLAT
Date Last Modified: 2004-03-04

Site Id: 33119
Affiliation Type: Mail Contact
Company Name: NEW HACKENSACK REFORMED CHURCH
Contact Type: Not reported
Contact Name: CLIFFORD KONITZ
Address1: 1580 ROUTE 376
Address2: Not reported
City: WAPPINGERS FALLS
State: NY
Zip Code: 12590
Country Code: 001
Phone: (845) 297-5864
EMail: C.KONITZ@VERIZON.NET
Fax Number: Not reported
Modified By: BHYUKOWE
Date Last Modified: 2013-04-03

Tank Info:

Tank Number: 001
Tank ID: 38641
Tank Status: In Service
Material Name: In Service
Capacity Gallons: 6000
Install Date: 01/01/1998
Date Tank Closed: Not reported
Registered: True

- Continued on next page -

Site Detail Report

Target Property: 18 GRIFFITH WAY
POUGHKEEPSIE, NY 12590

JOB: 18.8090

UST

EDR ID: U004063689 **DIST/DIR:** 0.164 ESE **ELEVATION:** 179 **MAP ID:** 55

NAME: NEW HACKENSACK REFORMED CHURCH **Rev:** 12/22/2017
ADDRESS: 1580 ROUTE 376
WAPPINGERS FALLS, NY 12590
DUTCHESS
SOURCE: NY Department of Environmental Conservation

Tank Location: Underground
Tank Type: Equivalent technology
Material Code: 0001
Common Name of Substance: #2 Fuel Oil (On-Site Consumption)

Tightness Test Method: NN
Date Test: Not reported
Next Test Date: Not reported
Pipe Model: Not reported
Modified By: BHYUKOWE
Last Modified: 04/14/2017

Equipment Records:
L02 - Piping Leak Detection - Interstitial - Manual Monitoring
F05 - Pipe External Protection - Jacketed
J05 - Dispenser - On Site Heating System (Supply/Return)
C02 - Pipe Location - Underground/On-ground
G04 - Tank Secondary Containment - Double-Walled (Underground)
B05 - Tank External Protection - Jacketed
E04 - Piping Secondary Containment - Double walled UG
I03 - Overfill - Automatic Shut-Off
H01 - Tank Leak Detection - Interstitial - Electronic Monitoring
A00 - Tank Internal Protection - None
I02 - Overfill - High Level Alarm
K01 - Spill Prevention - Catch Basin
D06 - Pipe Type - Fiberglass Reinforced Plastic (FRP)

Tank Number: 1-A
Tank ID: 140471
Tank Status: Closed - Removed
Material Name: Closed - Removed
Capacity Gallons: 10000
Install Date: 08/01/1969
Date Tank Closed: 01/01/1998
Registered: True
Tank Location: Underground
Tank Type: Steel/carbon steel
Material Code: 0001
Common Name of Substance: #2 Fuel Oil (On-Site Consumption)

Tightness Test Method: 10
Date Test: 10/01/1992
Next Test Date: Not reported
Pipe Model: Not reported

- Continued on next page -

Site Detail Report

Target Property: 18 GRIFFITH WAY
POUGHKEEPSIE, NY 12590

JOB: 18.8090

UST

EDR ID: U004063689 **DIST/DIR:** 0.164 ESE **ELEVATION:** 179 **MAP ID:** 55

NAME: NEW HACKENSACK REFORMED CHURCH **Rev:** 12/22/2017
ADDRESS: 1580 ROUTE 376
WAPPINGERS FALLS, NY 12590
DUTCHESS
SOURCE: NY Department of Environmental Conservation

Modified By: TRANSLAT
Last Modified: 04/14/2017

Equipment Records:

- I04 - Overfill - Product Level Gauge (A/G)
- D10 - Pipe Type - Copper
- F05 - Pipe External Protection - Jacketed
- G00 - Tank Secondary Containment - None
- J02 - Dispenser - Suction Dispenser
- C02 - Pipe Location - Underground/On-ground
- A00 - Tank Internal Protection - None
- B01 - Tank External Protection - Painted/Asphalt Coating
- H00 - Tank Leak Detection - None

Tank Number: 2-A
Tank ID: 140473
Tank Status: Closed - Removed
Material Name: Closed - Removed
Capacity Gallons: 500
Install Date: Not reported
Date Tank Closed: 08/01/1996
Registered: True
Tank Location: Underground
Tank Type: Steel/carbon steel
Material Code: 0001
Common Name of Substance: #2 Fuel Oil (On-Site Consumption)

Tightness Test Method: NN
Date Test: Not reported
Next Test Date: Not reported
Pipe Model: Not reported
Modified By: TRANSLAT
Last Modified: 04/14/2017

Equipment Records:

- G00 - Tank Secondary Containment - None
- C02 - Pipe Location - Underground/On-ground
- I05 - Overfill - Vent Whistle
- D02 - Pipe Type - Galvanized Steel
- F00 - Pipe External Protection - None
- J03 - Dispenser - Gravity
- A00 - Tank Internal Protection - None
- B01 - Tank External Protection - Painted/Asphalt Coating
- H00 - Tank Leak Detection - None

- Continued on next page -

Site Detail Report

Target Property: 18 GRIFFITH WAY
POUGHKEEPSIE, NY 12590

JOB: 18.8090

UST

EDR ID: U004063689 **DIST/DIR:** 0.164 ESE **ELEVATION:** 179 **MAP ID:** 55

NAME: NEW HACKENSACK REFORMED CHURCH **Rev:** 12/22/2017
ADDRESS: 1580 ROUTE 376
WAPPINGERS FALLS, NY 12590
DUTCHESS
SOURCE: NY Department of Environmental Conservation

Tank Number: 4
Tank ID: 74224
Tank Status: Closed - Removed
Material Name: Closed - Removed
Capacity Gallons: 275
Install Date: Not reported
Date Tank Closed: 10/01/1992
Registered: True
Tank Location: Underground
Tank Type: Steel/carbon steel
Material Code: 0001
Common Name of Substance: #2 Fuel Oil (On-Site Consumption)

Tightness Test Method: NN
Date Test: Not reported
Next Test Date: Not reported
Pipe Model: Not reported
Modified By: TRANSLAT
Last Modified: 04/14/2017

Equipment Records:
G00 - Tank Secondary Containment - None
F00 - Pipe External Protection - None
B00 - Tank External Protection - None
C00 - Pipe Location - No Piping
J03 - Dispenser - Gravity
D00 - Pipe Type - No Piping
A00 - Tank Internal Protection - None
H00 - Tank Leak Detection - None
I00 - Overfill - None

Site Detail Report

Target Property: 18 GRIFFITH WAY
POUGHKEEPSIE, NY 12590

JOB: 18.8090

UST

EDR ID: U001844448 **DIST/DIR:** 0.235 NNE **ELEVATION:** 163 **MAP ID:** K58

NAME: CONVENIENT FOOD MART,DAIRY MRT **Rev:** 12/22/2017
ADDRESS: 219 VASSAR ROAD
POUGHKEEPSIE, NY 12603
DUTCHESS
SOURCE: NY Department of Environmental Conservation

UST:
Id/Status: 3-505064 / Unregulated/Closed
Program Type: PBS
Region: STATE
DEC Region: 3
Expiration Date: N/A
UTM X: 593259.13215
UTM Y: 4610646.51830
Site Type: Unknown

Affiliation Records:
Site Id: 33727
Affiliation Type: Facility Owner
Company Name: DONALD P. LOVE
Contact Type: Not reported
Contact Name: Not reported
Address1: 16 SEAMAN ROAD
Address2: Not reported
City: POUGHKEEPSIE
State: NY
Zip Code: 12601
Country Code: 001
Phone: (914) 452-0141
EMail: Not reported
Fax Number: Not reported
Modified By: TRANSLAT
Date Last Modified: 2004-03-04

Site Id: 33727
Affiliation Type: Mail Contact
Company Name: DONALD P. LOVE
Contact Type: Not reported
Contact Name: Not reported
Address1: 16 SEAMAN ROAD
Address2: Not reported
City: POUGHKEEPSIE
State: NY
Zip Code: 12601
Country Code: 001
Phone: (914) 452-0141
EMail: Not reported
Fax Number: Not reported
Modified By: TRANSLAT
Date Last Modified: 2004-03-04

- Continued on next page -

Site Detail Report

Target Property: 18 GRIFFITH WAY
POUGHKEEPSIE, NY 12590

JOB: 18.8090

UST

EDR ID: U001844448 **DIST/DIR:** 0.235 NNE **ELEVATION:** 163 **MAP ID:** K58

NAME: CONVENIENT FOOD MART,DAIRY MRT **Rev:** 12/22/2017
ADDRESS: 219 VASSAR ROAD
POUGHKEEPSIE, NY 12603
DUTCHESS
SOURCE: NY Department of Environmental Conservation

Site Id: 33727
Affiliation Type: Facility Operator
Company Name: CONVENIENT FOOD MART,DAIRY MRT
Contact Type: Not reported
Contact Name: CONVENIENT FOOD MART
Address1: Not reported
Address2: Not reported
City: Not reported
State: NN
Zip Code: Not reported
Country Code: 001
Phone: (914) 452-0141
EMail: Not reported
Fax Number: Not reported
Modified By: TRANSLAT
Date Last Modified: 2004-03-04

Site Id: 33727
Affiliation Type: Emergency Contact
Company Name: DONALD P. LOVE
Contact Type: Not reported
Contact Name: DONALD P. LOVE
Address1: Not reported
Address2: Not reported
City: Not reported
State: NN
Zip Code: Not reported
Country Code: 001
Phone: (914) 452-0141
EMail: Not reported
Fax Number: Not reported
Modified By: TRANSLAT
Date Last Modified: 2004-03-04

Tank Info:

Tank Number: 001
Tank ID: 76762
Tank Status: Closed Prior to Micro Conversion, 03/91
Material Name: Closed Prior to Micro Conversion, 03/91
Capacity Gallons: 6000
Install Date: Not reported
Date Tank Closed: Not reported
Registered: True

- Continued on next page -

Site Detail Report

Target Property: 18 GRIFFITH WAY
POUGHKEEPSIE, NY 12590

JOB: 18.8090

UST

EDR ID: U001844448 **DIST/DIR:** 0.235 NNE **ELEVATION:** 163 **MAP ID:** K58

NAME: CONVENIENT FOOD MART,DAIRY MRT **Rev:** 12/22/2017
ADDRESS: 219 VASSAR ROAD
POUGHKEEPSIE, NY 12603
DUTCHESS
SOURCE: NY Department of Environmental Conservation

Tank Location: Underground
Tank Type: Steel/carbon steel
Material Code: 0009
Common Name of Substance: Gasoline

Tightness Test Method: NN
Date Test: Not reported
Next Test Date: Not reported
Pipe Model: Not reported
Modified By: TRANSLAT
Last Modified: 04/14/2017

Equipment Records:
B00 - Tank External Protection - None
C00 - Pipe Location - No Piping
F00 - Pipe External Protection - None
J01 - Dispenser - Pressurized Dispenser
G00 - Tank Secondary Containment - None
H00 - Tank Leak Detection - None
I00 - Overfill - None
A00 - Tank Internal Protection - None
D01 - Pipe Type - Steel/Carbon Steel/Iron

Tank Number: 002
Tank ID: 76763
Tank Status: Closed Prior to Micro Conversion, 03/91
Material Name: Closed Prior to Micro Conversion, 03/91
Capacity Gallons: 5000
Install Date: Not reported
Date Tank Closed: Not reported
Registered: True
Tank Location: Underground
Tank Type: Steel/carbon steel
Material Code: 0009
Common Name of Substance: Gasoline

Tightness Test Method: NN
Date Test: Not reported
Next Test Date: Not reported
Pipe Model: Not reported
Modified By: TRANSLAT
Last Modified: 04/14/2017

Equipment Records:
B00 - Tank External Protection - None

- Continued on next page -

Site Detail Report

Target Property: 18 GRIFFITH WAY
POUGHKEEPSIE, NY 12590

JOB: 18.8090

UST

EDR ID: U001844448 **DIST/DIR:** 0.235 NNE **ELEVATION:** 163 **MAP ID:** K58

NAME: CONVENIENT FOOD MART,DAIRY MRT **Rev:** 12/22/2017
ADDRESS: 219 VASSAR ROAD
POUGHKEEPSIE, NY 12603
DUTCHESS
SOURCE: NY Department of Environmental Conservation

C00 - Pipe Location - No Piping
F00 - Pipe External Protection - None
J01 - Dispenser - Pressurized Dispenser
G00 - Tank Secondary Containment - None
H00 - Tank Leak Detection - None
I00 - Overfill - None
A00 - Tank Internal Protection - None
D01 - Pipe Type - Steel/Carbon Steel/Iron

Tank Number: 003
Tank ID: 76764
Tank Status: Closed Prior to Micro Conversion, 03/91
Material Name: Closed Prior to Micro Conversion, 03/91
Capacity Gallons: 5000
Install Date: Not reported
Date Tank Closed: Not reported
Registered: True
Tank Location: Underground
Tank Type: Steel/carbon steel
Material Code: 0009
Common Name of Substance: Gasoline

Tightness Test Method: NN
Date Test: Not reported
Next Test Date: Not reported
Pipe Model: Not reported
Modified By: TRANSLAT
Last Modified: 04/14/2017

Equipment Records:
G00 - Tank Secondary Containment - None
B00 - Tank External Protection - None
C00 - Pipe Location - No Piping
F00 - Pipe External Protection - None
J01 - Dispenser - Pressurized Dispenser
A00 - Tank Internal Protection - None
D01 - Pipe Type - Steel/Carbon Steel/Iron
H00 - Tank Leak Detection - None
I00 - Overfill - None

Tank Number: 004
Tank ID: 76765
Tank Status: Closed Prior to Micro Conversion, 03/91

- Continued on next page -

Site Detail Report

Target Property: 18 GRIFFITH WAY
POUGHKEEPSIE, NY 12590

JOB: 18.8090

UST

EDR ID: U001844448 **DIST/DIR:** 0.235 NNE **ELEVATION:** 163 **MAP ID:** K58

NAME: CONVENIENT FOOD MART,DAIRY MRT **Rev:** 12/22/2017
ADDRESS: 219 VASSAR ROAD
POUGHKEEPSIE, NY 12603
DUTCHESS
SOURCE: NY Department of Environmental Conservation

Material Name: Closed Prior to Micro Conversion, 03/91
Capacity Gallons: 550
Install Date: Not reported
Date Tank Closed: Not reported
Registered: True
Tank Location: Underground
Tank Type: Steel/carbon steel
Material Code: 0001
Common Name of Substance: #2 Fuel Oil (On-Site Consumption)

Tightness Test Method: NN
Date Test: Not reported
Next Test Date: Not reported
Pipe Model: Not reported
Modified By: TRANSLAT
Last Modified: 04/14/2017

Equipment Records:
H00 - Tank Leak Detection - None
I00 - Overfill - None
B00 - Tank External Protection - None
C00 - Pipe Location - No Piping
F00 - Pipe External Protection - None
G00 - Tank Secondary Containment - None
J02 - Dispenser - Suction Dispenser
A00 - Tank Internal Protection - None
D01 - Pipe Type - Steel/Carbon Steel/Iron

Tank Number: 005
Tank ID: 76766
Tank Status: Closed Prior to Micro Conversion, 03/91
Material Name: Closed Prior to Micro Conversion, 03/91
Capacity Gallons: 550
Install Date: Not reported
Date Tank Closed: Not reported
Registered: True
Tank Location: Underground
Tank Type: Steel/carbon steel
Material Code: 9999
Common Name of Substance: Other

Tightness Test Method: NN
Date Test: Not reported
Next Test Date: Not reported

- Continued on next page -

Site Detail Report

Target Property: 18 GRIFFITH WAY
POUGHKEEPSIE, NY 12590

JOB: 18.8090

UST

EDR ID: U001844448 **DIST/DIR:** 0.235 NNE **ELEVATION:** 163 **MAP ID:** K58

NAME: CONVENIENT FOOD MART,DAIRY MRT **Rev:** 12/22/2017
ADDRESS: 219 VASSAR ROAD
POUGHKEEPSIE, NY 12603
DUTCHESS
SOURCE: NY Department of Environmental Conservation

Pipe Model: Not reported
Modified By: TRANSLAT
Last Modified: 04/14/2017

Equipment Records:

- B00 - Tank External Protection - None
- C00 - Pipe Location - No Piping
- F00 - Pipe External Protection - None
- G00 - Tank Secondary Containment - None
- J02 - Dispenser - Suction Dispenser
- H00 - Tank Leak Detection - None
- I00 - Overfill - None
- A00 - Tank Internal Protection - None
- D01 - Pipe Type - Steel/Carbon Steel/Iron

Site Detail Report

Target Property: 18 GRIFFITH WAY
POUGHKEEPSIE, NY 12590

JOB: 18.8090

UST

EDR ID: U000380893 **DIST/DIR:** 0.235 NNE **ELEVATION:** 163 **MAP ID:** 59

NAME: ARLINGTON FIRE DIST. STATION 3 **Rev:** 12/22/2017
ADDRESS: 213 VASSAR ROAD
POUGHKEEPSIE, NY 12603
DUTCHESS
SOURCE: NY Department of Environmental Conservation

UST:

Id/Status: 3-440698 / Active
Program Type: PBS
Region: STATE
DEC Region: 3
Expiration Date: 06/28/2018
UTM X: 593313.24725
UTM Y: 4610619.11545
Site Type: Other

Affiliation Records:

Site Id: 33314
Affiliation Type: Mail Contact
Company Name: ARLINGTON FIRE DISTRICT
Contact Type: Not reported
Contact Name: TORY GALLANTE
Address1: 11 BURNETT BLVD
Address2: Not reported
City: POUGHKEEPSIE
State: NY
Zip Code: 12603
Country Code: 001
Phone: (845) 486-6300
EMail: TGALLANTE@AFD.ORG
Fax Number: Not reported
Modified By: BHYUKOWE
Date Last Modified: 2013-05-23

Site Id: 33314
Affiliation Type: Facility Operator
Company Name: ARLINGTON FIRE DIST. STATION 3
Contact Type: Not reported
Contact Name: JOSEPH TARQUINO/BILL PORTER
Address1: Not reported
Address2: Not reported
City: Not reported
State: NN
Zip Code: Not reported
Country Code: 001
Phone: (845) 463-6035
EMail: Not reported
Fax Number: Not reported
Modified By: BHYUKOWE
Date Last Modified: 2013-05-23

- Continued on next page -

Site Detail Report

Target Property: 18 GRIFFITH WAY
POUGHKEEPSIE, NY 12590

JOB: 18.8090

UST

EDR ID: U000380893 **DIST/DIR:** 0.235 NNE **ELEVATION:** 163 **MAP ID:** 59

NAME: ARLINGTON FIRE DIST. STATION 3 **Rev:** 12/22/2017
ADDRESS: 213 VASSAR ROAD
POUGHKEEPSIE, NY 12603
DUTCHESS
SOURCE: NY Department of Environmental Conservation

Site Id: 33314
Affiliation Type: Facility Owner
Company Name: ARLINGTON FIRE DISTRICT
Contact Type: BOOKKEEPER
Contact Name: GAIL PHILLIPS
Address1: 11 BURNETT BLVD
Address2: Not reported
City: POUGHKEEPSIE
State: NY
Zip Code: 12603
Country Code: 001
Phone: (845) 486-6300
EMail: Not reported
Fax Number: Not reported
Modified By: BHYUKOWE
Date Last Modified: 2013-05-23

Site Id: 33314
Affiliation Type: Emergency Contact
Company Name: ARLINGTON FIRE DISTRICT
Contact Type: Not reported
Contact Name: BILL PORTER
Address1: Not reported
Address2: Not reported
City: Not reported
State: NN
Zip Code: Not reported
Country Code: 999
Phone: (845) 797-3297
EMail: Not reported
Fax Number: Not reported
Modified By: BHYUKOWE
Date Last Modified: 2013-05-23

Tank Info:

Tank Number: 1
Tank ID: 134755
Tank Status: Closed - Removed
Material Name: Closed - Removed
Capacity Gallons: 1000
Install Date: 12/01/1992
Date Tank Closed: 10/08/2007
Registered: True

- Continued on next page -

Site Detail Report

Target Property: 18 GRIFFITH WAY
POUGHKEEPSIE, NY 12590

JOB: 18.8090

UST

EDR ID: U000380893 **DIST/DIR:** 0.235 NNE **ELEVATION:** 163 **MAP ID:** 59

NAME: ARLINGTON FIRE DIST. STATION 3 **Rev:** 12/22/2017
ADDRESS: 213 VASSAR ROAD
POUGHKEEPSIE, NY 12603
DUTCHESS
SOURCE: NY Department of Environmental Conservation

Tank Location: Underground
Tank Type: Fiberglass coated steel
Material Code: 0009
Common Name of Substance: Gasoline

Tightness Test Method: NN
Date Test: Not reported
Next Test Date: Not reported
Pipe Model: Not reported
Modified By: BHYUKOWE
Last Modified: 04/14/2017

Equipment Records:
I02 - Overfill - High Level Alarm
K01 - Spill Prevention - Catch Basin
B04 - Tank External Protection - Fiberglass
D02 - Pipe Type - Galvanized Steel
J02 - Dispenser - Suction Dispenser
C02 - Pipe Location - Underground/On-ground
F06 - Pipe External Protection - Wrapped
H01 - Tank Leak Detection - Interstitial - Electronic Monitoring
A00 - Tank Internal Protection - None
F02 - Pipe External Protection - Original Sacrificial Anode
G04 - Tank Secondary Containment - Double-Walled (Underground)
H05 - Tank Leak Detection - In-Tank System (ATG)

Tank Number: 1-A
Tank ID: 134756
Tank Status: Closed - Removed
Material Name: Closed - Removed
Capacity Gallons: 1000
Install Date: 02/01/1974
Date Tank Closed: 12/01/1992
Registered: True
Tank Location: Underground
Tank Type: Steel/carbon steel
Material Code: 0009
Common Name of Substance: Gasoline

Tightness Test Method: NN
Date Test: Not reported
Next Test Date: Not reported
Pipe Model: Not reported
Modified By: TRANSLAT

- Continued on next page -

Site Detail Report

Target Property: 18 GRIFFITH WAY
POUGHKEEPSIE, NY 12590

JOB: 18.8090

UST

EDR ID: U000380893 **DIST/DIR:** 0.235 NNE **ELEVATION:** 163 **MAP ID:** 59

NAME: ARLINGTON FIRE DIST. STATION 3 **Rev:** 12/22/2017
ADDRESS: 213 VASSAR ROAD
POUGHKEEPSIE, NY 12603
DUTCHESS
SOURCE: NY Department of Environmental Conservation

Last Modified: 04/14/2017

Equipment Records:

- H00 - Tank Leak Detection - None
- I00 - Overfill - None
- B00 - Tank External Protection - None
- C00 - Pipe Location - No Piping
- F00 - Pipe External Protection - None
- G00 - Tank Secondary Containment - None
- J02 - Dispenser - Suction Dispenser
- A00 - Tank Internal Protection - None
- D01 - Pipe Type - Steel/Carbon Steel/Iron

Tank Number: 2
Tank ID: 40894
Tank Status: Closed - Removed
Material Name: Closed - Removed
Capacity Gallons: 1000
Install Date: 12/01/1992
Date Tank Closed: 10/08/2007
Registered: True
Tank Location: Underground
Tank Type: Fiberglass coated steel
Material Code: 0008
Common Name of Substance: Diesel

Tightness Test Method: NN
Date Test: Not reported
Next Test Date: Not reported
Pipe Model: Not reported
Modified By: BHYUKOWE
Last Modified: 04/14/2017

Equipment Records:

- F02 - Pipe External Protection - Original Sacrificial Anode
- G01 - Tank Secondary Containment - Diking (Aboveground)
- G04 - Tank Secondary Containment - Double-Walled (Underground)
- B04 - Tank External Protection - Fiberglass
- I02 - Overfill - High Level Alarm
- K01 - Spill Prevention - Catch Basin
- D02 - Pipe Type - Galvanized Steel
- A00 - Tank Internal Protection - None
- H01 - Tank Leak Detection - Interstitial - Electronic Monitoring
- C02 - Pipe Location - Underground/On-ground
- J02 - Dispenser - Suction Dispenser

- Continued on next page -

Site Detail Report

Target Property: 18 GRIFFITH WAY
POUGHKEEPSIE, NY 12590

JOB: 18.8090

UST

EDR ID: U000380893 **DIST/DIR:** 0.235 NNE **ELEVATION:** 163 **MAP ID:** 59

NAME: ARLINGTON FIRE DIST. STATION 3 **Rev:** 12/22/2017
ADDRESS: 213 VASSAR ROAD
POUGHKEEPSIE, NY 12603
DUTCHESS
SOURCE: NY Department of Environmental Conservation

H05 - Tank Leak Detection - In-Tank System (ATG)

Tank Number: 2-A
Tank ID: 133813
Tank Status: Closed - Removed
Material Name: Closed - Removed
Capacity Gallons: 1000
Install Date: 02/01/1974
Date Tank Closed: 12/01/1992
Registered: True
Tank Location: Underground
Tank Type: Steel/carbon steel
Material Code: 0008
Common Name of Substance: Diesel

Tightness Test Method: NN
Date Test: Not reported
Next Test Date: Not reported
Pipe Model: Not reported
Modified By: TRANSLAT
Last Modified: 04/14/2017

Equipment Records:
B00 - Tank External Protection - None
C00 - Pipe Location - No Piping
F00 - Pipe External Protection - None
H00 - Tank Leak Detection - None
I00 - Overfill - None
A00 - Tank Internal Protection - None
D01 - Pipe Type - Steel/Carbon Steel/Iron
G00 - Tank Secondary Containment - None
J02 - Dispenser - Suction Dispenser

Site Detail Report

Target Property: 18 GRIFFITH WAY
POUGHKEEPSIE, NY 12590

JOB: 18.8090

UST

EDR ID: U001843847 **DIST/DIR:** 0.236 NNE **ELEVATION:** 141 **MAP ID:** L61

NAME: POUGHKEEPSIE SNACK SHOP INC. **Rev:** 12/22/2017
ADDRESS: 1831 NEW HACKENSACK ROAD
WAPPINGERS FALLS, NY 12590
DUTCHESS
SOURCE: NY Department of Environmental Conservation

UST:
Id/Status: 3-410640 / Active
Program Type: PBS
Region: STATE
DEC Region: 3
Expiration Date: 01/12/2022
UTM X: 593732.56807
UTM Y: 4610569.75357
Site Type: Retail Gasoline Sales

Affiliation Records:
Site Id: 33076
Affiliation Type: Facility Operator
Company Name: POUGHKEEPSIE SNACK SHOP INC.
Contact Type: Not reported
Contact Name: IYAD MAHMOUD
Address1: Not reported
Address2: Not reported
City: Not reported
State: NN
Zip Code: Not reported
Country Code: 001
Phone: (845) 214-0043
EMail: Not reported
Fax Number: Not reported
Modified By: WAMORE
Date Last Modified: 2017-07-10

Site Id: 33076
Affiliation Type: Facility Owner
Company Name: GAS LAND PETROLEUM, INC.
Contact Type: PRESIDENT
Contact Name: MAJED NESHEIWAT
Address1: 785 BROADWAY
Address2: Not reported
City: KINGSTON
State: NY
Zip Code: 12401
Country Code: 001
Phone: (845) 331-7545
EMail: RABEE@GASLANDPETROLEUM.COM
Fax Number: Not reported
Modified By: GAAHLERS
Date Last Modified: 2017-08-18

- Continued on next page -

Site Detail Report

Target Property: 18 GRIFFITH WAY
POUGHKEEPSIE, NY 12590

JOB: 18.8090

UST

EDR ID: U001843847 **DIST/DIR:** 0.236 NNE **ELEVATION:** 141 **MAP ID:** L61

NAME: POUGHKEEPSIE SNACK SHOP INC. **Rev:** 12/22/2017
ADDRESS: 1831 NEW HACKENSACK ROAD
WAPPINGERS FALLS, NY 12590
DUTCHESS
SOURCE: NY Department of Environmental Conservation

Site Id: 33076
Affiliation Type: Mail Contact
Company Name: BAB Plus LLC
Contact Type: Not reported
Contact Name: Frank Palazzolo
Address1: 800 Central Park Avenue
Address2: Not reported
City: Scarsdale
State: NY
Zip Code: 10583
Country Code: 999
Phone: (914) 713-8657
EMail: FGPALAZZOLO@OPTONLINE.NET
Fax Number: Not reported
Modified By: JPCUMMIN
Date Last Modified: 2017-05-25

Site Id: 33076
Affiliation Type: Emergency Contact
Company Name: GAS LAND PETROLEUM, INC.
Contact Type: Not reported
Contact Name: IYAD MAHMOUD
Address1: Not reported
Address2: Not reported
City: Not reported
State: NN
Zip Code: Not reported
Country Code: 999
Phone: (914) 573-1346
EMail: Not reported
Fax Number: Not reported
Modified By: WAMORE
Date Last Modified: 2017-07-10

Tank Info:

Tank Number: 1
Tank ID: 74040
Tank Status: Closed - Removed
Material Name: Closed - Removed
Capacity Gallons: 4000
Install Date: 05/01/1986
Date Tank Closed: 02/03/2012
Registered: True

- Continued on next page -

Site Detail Report

Target Property: 18 GRIFFITH WAY
POUGHKEEPSIE, NY 12590

JOB: 18.8090

UST

EDR ID: U001843847 **DIST/DIR:** 0.236 NNE **ELEVATION:** 141 **MAP ID:** L61

NAME: POUGHKEEPSIE SNACK SHOP INC. **Rev:** 12/22/2017
ADDRESS: 1831 NEW HACKENSACK ROAD
WAPPINGERS FALLS, NY 12590
DUTCHESS
SOURCE: NY Department of Environmental Conservation

Tank Location: Underground
Tank Type: Equivalent technology
Material Code: 2712
Common Name of Substance: Gasoline/Ethanol

Tightness Test Method: NN
Date Test: Not reported
Next Test Date: Not reported
Pipe Model: Not reported
Modified By: BHYUKOWE
Last Modified: 04/14/2017

Equipment Records:
H05 - Tank Leak Detection - In-Tank System (ATG)
G00 - Tank Secondary Containment - None
C02 - Pipe Location - Underground/On-ground
F04 - Pipe External Protection - Fiberglass
J01 - Dispenser - Pressurized Dispenser
L07 - Piping Leak Detection - Pressurized Piping Leak Detector
I03 - Overfill - Automatic Shut-Off
A00 - Tank Internal Protection - None
B04 - Tank External Protection - Fiberglass
K01 - Spill Prevention - Catch Basin
D06 - Pipe Type - Fiberglass Reinforced Plastic (FRP)
E00 - Piping Secondary Containment - None

Tank Number: 11
Tank ID: 245708
Tank Status: In Service
Material Name: In Service
Capacity Gallons: 12000
Install Date: 09/04/2012
Date Tank Closed: Not reported
Registered: True
Tank Location: Underground
Tank Type: Equivalent technology
Material Code: 2712
Common Name of Substance: Gasoline/Ethanol

Tightness Test Method: NN
Date Test: Not reported
Next Test Date: Not reported
Pipe Model: Not reported
Modified By: BHYUKOWE

- Continued on next page -

Site Detail Report

Target Property: 18 GRIFFITH WAY
POUGHKEEPSIE, NY 12590

JOB: 18.8090

UST

EDR ID: U001843847 **DIST/DIR:** 0.236 NNE **ELEVATION:** 141 **MAP ID:** L61

NAME: POUGHKEEPSIE SNACK SHOP INC. **Rev:** 12/22/2017
ADDRESS: 1831 NEW HACKENSACK ROAD
WAPPINGERS FALLS, NY 12590
DUTCHESS
SOURCE: NY Department of Environmental Conservation

Last Modified: 04/14/2017

Equipment Records:

- L02 - Piping Leak Detection - Interstitial - Manual Monitoring
- F04 - Pipe External Protection - Fiberglass
- C03 - Pipe Location - Aboveground/Underground Combination
- G04 - Tank Secondary Containment - Double-Walled (Underground)
- J01 - Dispenser - Pressurized Dispenser
- E04 - Piping Secondary Containment - Double walled UG
- L07 - Piping Leak Detection - Pressurized Piping Leak Detector
- H01 - Tank Leak Detection - Interstitial - Electronic Monitoring
- I01 - Overfill - Float Vent Valve
- A00 - Tank Internal Protection - None
- K01 - Spill Prevention - Catch Basin
- D06 - Pipe Type - Fiberglass Reinforced Plastic (FRP)
- B04 - Tank External Protection - Fiberglass

Tank Number: 12A
Tank ID: 245709
Tank Status: In Service
Material Name: In Service
Capacity Gallons: 5000
Install Date: 09/04/2012
Date Tank Closed: Not reported
Registered: True
Tank Location: Underground
Tank Type: Equivalent technology
Material Code: 2712
Common Name of Substance: Gasoline/Ethanol

Tightness Test Method: NN
Date Test: Not reported
Next Test Date: Not reported
Pipe Model: Not reported
Modified By: BHYUKOWE
Last Modified: 04/14/2017

Equipment Records:

- L02 - Piping Leak Detection - Interstitial - Manual Monitoring
- C03 - Pipe Location - Aboveground/Underground Combination
- F04 - Pipe External Protection - Fiberglass
- G04 - Tank Secondary Containment - Double-Walled (Underground)
- J01 - Dispenser - Pressurized Dispenser
- E04 - Piping Secondary Containment - Double walled UG
- L07 - Piping Leak Detection - Pressurized Piping Leak Detector

- Continued on next page -

Site Detail Report

Target Property: 18 GRIFFITH WAY
POUGHKEEPSIE, NY 12590

JOB: 18.8090

UST

EDR ID: U001843847 **DIST/DIR:** 0.236 NNE **ELEVATION:** 141 **MAP ID:** L61

NAME: POUGHKEEPSIE SNACK SHOP INC. **Rev:** 12/22/2017
ADDRESS: 1831 NEW HACKENSACK ROAD
WAPPINGERS FALLS, NY 12590
DUTCHESS
SOURCE: NY Department of Environmental Conservation

H01 - Tank Leak Detection - Interstitial - Electronic Monitoring
I01 - Overfill - Float Vent Valve
A00 - Tank Internal Protection - None
K01 - Spill Prevention - Catch Basin
B04 - Tank External Protection - Fiberglass
D06 - Pipe Type - Fiberglass Reinforced Plastic (FRP)

Tank Number: 12B
Tank ID: 245710
Tank Status: In Service
Material Name: In Service
Capacity Gallons: 7000
Install Date: 09/04/2012
Date Tank Closed: Not reported
Registered: True
Tank Location: Underground
Tank Type: Equivalent technology
Material Code: 0008
Common Name of Substance: Diesel

Tightness Test Method: NN
Date Test: Not reported
Next Test Date: Not reported
Pipe Model: Not reported
Modified By: BHYUKOWE
Last Modified: 04/14/2017

Equipment Records:
L02 - Piping Leak Detection - Interstitial - Manual Monitoring
F04 - Pipe External Protection - Fiberglass
C03 - Pipe Location - Aboveground/Underground Combination
G04 - Tank Secondary Containment - Double-Walled (Underground)
E04 - Piping Secondary Containment - Double walled UG
J01 - Dispenser - Pressurized Dispenser
L07 - Piping Leak Detection - Pressurized Piping Leak Detector
A00 - Tank Internal Protection - None
H01 - Tank Leak Detection - Interstitial - Electronic Monitoring
I01 - Overfill - Float Vent Valve
B04 - Tank External Protection - Fiberglass
D06 - Pipe Type - Fiberglass Reinforced Plastic (FRP)
K01 - Spill Prevention - Catch Basin

Tank Number: 2

- Continued on next page -

Site Detail Report

Target Property: 18 GRIFFITH WAY
POUGHKEEPSIE, NY 12590

JOB: 18.8090

UST

EDR ID: U001843847 **DIST/DIR:** 0.236 NNE **ELEVATION:** 141 **MAP ID:** L61

NAME: POUGHKEEPSIE SNACK SHOP INC. **Rev:** 12/22/2017
ADDRESS: 1831 NEW HACKENSACK ROAD
WAPPINGERS FALLS, NY 12590
DUTCHESS
SOURCE: NY Department of Environmental Conservation

Tank ID: 74041
Tank Status: Closed - Removed
Material Name: Closed - Removed
Capacity Gallons: 4000
Install Date: 05/01/1986
Date Tank Closed: 02/03/2012
Registered: True
Tank Location: Underground
Tank Type: Equivalent technology
Material Code: 2712
Common Name of Substance: Gasoline/Ethanol

Tightness Test Method: NN
Date Test: Not reported
Next Test Date: Not reported
Pipe Model: Not reported
Modified By: BHYUKOWE
Last Modified: 04/14/2017

Equipment Records:

- H05 - Tank Leak Detection - In-Tank System (ATG)
- F04 - Pipe External Protection - Fiberglass
- G00 - Tank Secondary Containment - None
- C02 - Pipe Location - Underground/On-ground
- J01 - Dispenser - Pressurized Dispenser
- L07 - Piping Leak Detection - Pressurized Piping Leak Detector
- I03 - Overfill - Automatic Shut-Off
- A00 - Tank Internal Protection - None
- K01 - Spill Prevention - Catch Basin
- D06 - Pipe Type - Fiberglass Reinforced Plastic (FRP)
- E00 - Piping Secondary Containment - None
- B04 - Tank External Protection - Fiberglass

Tank Number: 3
Tank ID: 74042
Tank Status: Closed - Removed
Material Name: Closed - Removed
Capacity Gallons: 4000
Install Date: 05/01/1986
Date Tank Closed: 02/03/2012
Registered: True
Tank Location: Underground
Tank Type: Equivalent technology
Material Code: 2712

- Continued on next page -

Site Detail Report

Target Property: 18 GRIFFITH WAY
POUGHKEEPSIE, NY 12590

JOB: 18.8090

UST

EDR ID: U001843847 **DIST/DIR:** 0.236 NNE **ELEVATION:** 141 **MAP ID:** L61

NAME: POUGHKEEPSIE SNACK SHOP INC. **Rev:** 12/22/2017
ADDRESS: 1831 NEW HACKENSACK ROAD
WAPPINGERS FALLS, NY 12590
DUTCHESS
SOURCE: NY Department of Environmental Conservation

Common Name of Substance: Gasoline/Ethanol

Tightness Test Method: NN
Date Test: Not reported
Next Test Date: Not reported
Pipe Model: Not reported
Modified By: BHYUKOWE
Last Modified: 04/14/2017

Equipment Records:

- H05 - Tank Leak Detection - In-Tank System (ATG)
- G00 - Tank Secondary Containment - None
- C02 - Pipe Location - Underground/On-ground
- F04 - Pipe External Protection - Fiberglass
- J01 - Dispenser - Pressurized Dispenser
- L07 - Piping Leak Detection - Pressurized Piping Leak Detector
- I03 - Overfill - Automatic Shut-Off
- A00 - Tank Internal Protection - None
- K01 - Spill Prevention - Catch Basin
- B04 - Tank External Protection - Fiberglass
- D06 - Pipe Type - Fiberglass Reinforced Plastic (FRP)
- E00 - Piping Secondary Containment - None

Tank Number: 4
Tank ID: 74043
Tank Status: Closed - Removed
Material Name: Closed - Removed
Capacity Gallons: 4000
Install Date: 05/01/1986
Date Tank Closed: 02/03/2012
Registered: True
Tank Location: Underground
Tank Type: Equivalent technology
Material Code: 2712
Common Name of Substance: Gasoline/Ethanol

Tightness Test Method: NN
Date Test: Not reported
Next Test Date: Not reported
Pipe Model: Not reported
Modified By: BHYUKOWE
Last Modified: 04/14/2017

Equipment Records:

- H05 - Tank Leak Detection - In-Tank System (ATG)

- Continued on next page -

Site Detail Report

Target Property: 18 GRIFFITH WAY
POUGHKEEPSIE, NY 12590

JOB: 18.8090

UST

EDR ID: U001843847 **DIST/DIR:** 0.236 NNE **ELEVATION:** 141 **MAP ID:** L61

NAME: POUGHKEEPSIE SNACK SHOP INC. **Rev:** 12/22/2017
ADDRESS: 1831 NEW HACKENSACK ROAD
WAPPINGERS FALLS, NY 12590
DUTCHESS
SOURCE: NY Department of Environmental Conservation

C02 - Pipe Location - Underground/On-ground
F04 - Pipe External Protection - Fiberglass
G00 - Tank Secondary Containment - None
J01 - Dispenser - Pressurized Dispenser
L07 - Piping Leak Detection - Pressurized Piping Leak Detector
A00 - Tank Internal Protection - None
I03 - Overfill - Automatic Shut-Off
B04 - Tank External Protection - Fiberglass
D06 - Pipe Type - Fiberglass Reinforced Plastic (FRP)
E00 - Piping Secondary Containment - None
K01 - Spill Prevention - Catch Basin

Tank Number: 5
Tank ID: 74044
Tank Status: Closed - Removed
Material Name: Closed - Removed
Capacity Gallons: 4000
Install Date: 05/01/1986
Date Tank Closed: 02/03/2012
Registered: True
Tank Location: Underground
Tank Type: Equivalent technology
Material Code: 2712
Common Name of Substance: Gasoline/Ethanol

Tightness Test Method: NN
Date Test: Not reported
Next Test Date: Not reported
Pipe Model: Not reported
Modified By: BHYUKOWE
Last Modified: 04/14/2017

Equipment Records:
H05 - Tank Leak Detection - In-Tank System (ATG)
F04 - Pipe External Protection - Fiberglass
C02 - Pipe Location - Underground/On-ground
G07 - Tank Secondary Containment - Excavation Liner
J01 - Dispenser - Pressurized Dispenser
L07 - Piping Leak Detection - Pressurized Piping Leak Detector
I03 - Overfill - Automatic Shut-Off
A00 - Tank Internal Protection - None
K01 - Spill Prevention - Catch Basin
D06 - Pipe Type - Fiberglass Reinforced Plastic (FRP)
E00 - Piping Secondary Containment - None

- Continued on next page -

Site Detail Report

Target Property: 18 GRIFFITH WAY
POUGHKEEPSIE, NY 12590

JOB: 18.8090

UST

EDR ID: U001843847 **DIST/DIR:** 0.236 NNE **ELEVATION:** 141 **MAP ID:** L61

NAME: POUGHKEEPSIE SNACK SHOP INC. **Rev:** 12/22/2017
ADDRESS: 1831 NEW HACKENSACK ROAD
WAPPINGERS FALLS, NY 12590
DUTCHESS
SOURCE: NY Department of Environmental Conservation

B04 - Tank External Protection - Fiberglass

Tank Number: 6
Tank ID: 78365
Tank Status: Closed - Removed
Material Name: Closed - Removed
Capacity Gallons: 1000
Install Date: 05/01/1965
Date Tank Closed: Not reported
Registered: True
Tank Location: Underground
Tank Type: Steel/carbon steel
Material Code: 0001
Common Name of Substance: #2 Fuel Oil (On-Site Consumption)

Tightness Test Method: NN
Date Test: Not reported
Next Test Date: Not reported
Pipe Model: Not reported
Modified By: BHYUKOWE
Last Modified: 04/14/2017

Equipment Records:
D10 - Pipe Type - Copper
J00 - Dispenser - None
G00 - Tank Secondary Containment - None
C02 - Pipe Location - Underground/On-ground
F00 - Pipe External Protection - None
B00 - Tank External Protection - None
A00 - Tank Internal Protection - None
H00 - Tank Leak Detection - None
I00 - Overfill - None

Tank Number: 7
Tank ID: 78366
Tank Status: Closed - Removed
Material Name: Closed - Removed
Capacity Gallons: 1000
Install Date: 05/01/1965
Date Tank Closed: Not reported
Registered: True
Tank Location: Underground
Tank Type: Steel/carbon steel

- Continued on next page -

Site Detail Report

Target Property: 18 GRIFFITH WAY
POUGHKEEPSIE, NY 12590

JOB: 18.8090

UST

EDR ID: U001843847 **DIST/DIR:** 0.236 NNE **ELEVATION:** 141 **MAP ID:** L61

NAME: POUGHKEEPSIE SNACK SHOP INC. **Rev:** 12/22/2017
ADDRESS: 1831 NEW HACKENSACK ROAD
WAPPINGERS FALLS, NY 12590
DUTCHESS
SOURCE: NY Department of Environmental Conservation

Material Code: 0013
Common Name of Substance: Lube Oil

Tightness Test Method: NN
Date Test: Not reported
Next Test Date: Not reported
Pipe Model: Not reported
Modified By: BHYUKOWE
Last Modified: 04/14/2017

Equipment Records:
J00 - Dispenser - None
G00 - Tank Secondary Containment - None
B00 - Tank External Protection - None
C00 - Pipe Location - No Piping
F00 - Pipe External Protection - None
D00 - Pipe Type - No Piping
A00 - Tank Internal Protection - None
H00 - Tank Leak Detection - None
I00 - Overfill - None

Database Descriptions

NPL: NPL National Priorities List (Superfund). The NPL is a subset of CERCLIS and identifies over 1,200 sites for priority cleanup under the Superfund Program. NPL sites may encompass relatively large areas. As such, EDR provides polygon coverage for over 1,000 NPL site boundaries produced by EPA's Environmental Photographic Interpretation Center (EPIC) and regional EPA offices. NPL - National Priority List Proposed NPL - Proposed National Priority List Sites.

NPL Delisted: Delisted NPL The National Oil and Hazardous Substances Pollution Contingency Plan (NCP) establishes the criteria that the EPA uses to delete sites from the NPL. In accordance with 40 CFR 300.425.(e), sites may be deleted from the NPL where no further response is appropriate. Delisted NPL - National Priority List Deletions

CERCLIS: SEMS SEMS (Superfund Enterprise Management System) tracks hazardous waste sites, potentially hazardous waste sites, and remedial activities performed in support of EPA's Superfund Program across the United States. The list was formerly know as CERCLIS, renamed to SEMS by the EPA in 2015. The list contains data on potentially hazardous waste sites that have been reported to the USEPA by states, municipalities, private companies and private persons, pursuant to Section 103 of the Comprehensive Environmental Response, Compensation, and Liability Act (CERCLA). This dataset also contains sites which are either proposed to or on the National Priorities List (NPL) and the sites which are in the screening and assessment phase for possible inclusion on the NPL. SEMS - Superfund Enterprise Management System

NFRAP: SEMS-ARCHIVE SEMS-ARCHIVE (Superfund Enterprise Management System Archive) tracks sites that have no further interest under the Federal Superfund Program based on available information. The list was formerly known as the CERCLIS-NFRAP, renamed to SEMS ARCHIVE by the EPA in 2015. EPA may perform a minimal level of assessment work at a site while it is archived if site conditions change and/or new information becomes available. Archived sites have been removed and archived from the inventory of SEMS sites. Archived status indicates that, to the best of EPA's knowledge, assessment at a site has been completed and that EPA has determined no further steps will be taken to list the site on the National Priorities List (NPL), unless information indicates this decision was not appropriate or other considerations require a recommendation for listing at a later time. The decision does not necessarily mean that there is no hazard associated with a given site; it only means that, based upon available information, the location is not judged to be potential NPL site. SEMS-ARCHIVE - Superfund Enterprise Management System Archive

RCRA COR ACT: CORRACTS CORRACTS identifies hazardous waste handlers with RCRA corrective action activity. CORRACTS - Corrective Action Report

RCRA TSD: RCRA-TSDF RCRAInfo is EPA's comprehensive information system, providing access to data supporting the Resource Conservation and Recovery Act (RCRA) of 1976 and the Hazardous and Solid Waste Amendments (HSWA) of 1984. The database includes selective information on sites which generate, transport, store, treat and/or dispose of hazardous waste as defined by the Resource Conservation and Recovery Act (RCRA). Transporters are individuals or entities that move hazardous waste from the generator offsite to a facility that can recycle, treat, store, or dispose of the waste. TSDFs treat, store, or dispose of the waste. RCRA-TSDF - RCRA - Treatment, Storage and Disposal

RCRA GEN: RCRA-LQG RCRAInfo is EPA's comprehensive information system, providing access to data supporting the Resource Conservation and Recovery Act (RCRA) of 1976 and the Hazardous and Solid Waste Amendments (HSWA) of 1984. The database includes selective information on sites which generate, transport, store, treat and/or dispose of hazardous waste as defined by the Resource Conservation and Recovery Act (RCRA). Large quantity generators (LQGs) generate over 1,000 kilograms (kg) of hazardous waste, or over 1 kg of acutely hazardous waste per month. RCRA-LQG - RCRA - Large Quantity Generators RCRA-SQG - RCRA - Small Quantity Generators. RCRA-CESQG - RCRA - Conditionally Exempt Small Quantity Generators.

Federal IC / EC: US ENG CONTROLS A listing of sites with engineering controls in place. Engineering controls include various forms of caps, building foundations, liners, and treatment methods to create pathway elimination for regulated substances to enter environmental media or effect human health. US ENG CONTROLS - Engineering Controls Sites List US INST CONTROL - Sites with Institutional Controls.

Database Descriptions

ERNS: ERNS Emergency Response Notification System. ERNS records and stores information on reported releases of oil and hazardous substances. ERNS - Emergency Response Notification System

State/Tribal CERCLIS: SHWS Referred to as the State Superfund Program, the Inactive Hazardous Waste Disposal Site Remedial Program is the cleanup program for inactive hazardous waste sites and now includes hazardous substance sites SHWS - Inactive Hazardous Waste Disposal Sites in New York State

State/Tribal SWL: SWF/LF Solid Waste Facilities/Landfill Sites. SWF/LF type records typically contain an inventory of solid waste disposal facilities or landfills in a particular state. Depending on the state, these may be active or inactive facilities or open dumps that failed to meet RCRA Subtitle D Section 4004 criteria for solid waste landfills or disposal sites. SWF/LF - Facility Register

State/Tribal LTANKS: INDIAN LUST R4 INDIAN LUST R8 - Leaking Underground Storage Tanks on Indian Land. INDIAN LUST R7 - Leaking Underground Storage Tanks on Indian Land. INDIAN LUST R1 - Leaking Underground Storage Tanks on Indian Land. INDIAN LUST R5 - Leaking Underground Storage Tanks on Indian Land. INDIAN LUST R6 - Leaking Underground Storage Tanks on Indian Land. INDIAN LUST R9 - Leaking Underground Storage Tanks on Indian Land. INDIAN LUST R10 - Leaking Underground Storage Tanks on Indian Land. LUSTs on Indian land in Alaska, Idaho, Oregon and Washington. INDIAN LUST R10 - Leaking Underground Storage Tanks on Indian Land LTANKS - Spills Information Database. HIST LTANKS - Listing of Leaking Storage Tanks.

State/Tribal Tanks: UST Facilities that have petroleum storage capacities in excess of 1,100 gallons and less than 400,000 gallons. UST - Petroleum Bulk Storage (PBS) Database CBS UST - Chemical Bulk Storage Database. MOSF UST - Major Oil Storage Facilities Database. CBS - Chemical Bulk Storage Site Listing. MOSF - Major Oil Storage Facility Site Listing. AST - Petroleum Bulk Storage. CBS AST - Chemical Bulk Storage Database. MOSF AST - Major Oil Storage Facilities Database. INDIAN UST R6 - Underground Storage Tanks on Indian Land. INDIAN UST R4 - Underground Storage Tanks on Indian Land. INDIAN UST R8 - Underground Storage Tanks on Indian Land. INDIAN UST R9 - Underground Storage Tanks on Indian Land. INDIAN UST R7 - Underground Storage Tanks on Indian Land. INDIAN UST R5 - Underground Storage Tanks on Indian Land. INDIAN UST R10 - Underground Storage Tanks on Indian Land. INDIAN UST R1 - Underground Storage Tanks on Indian Land. TANKS NASSAU - Registered Tank Database in Nassau County. TANKS - Storage Tank Facility Listing.

State/Tribal IC / EC: ENV RES DECL RES DECL - Restrictive Declarations Listing. The Environmental Restrictive Declarations (ERD) listed were recorded in connection with a zoning action against the noted Tax Blocks and Tax Lots, or portion thereof, and are available in the property records on file at the Office of the City Register for Bronx, Kings, New York and Queens counties or at the Richmond County Clerk's office. They contain environmental requirements with respect to hazardous materials, air quality and/or noise in accordance with Section 11-15 of this Resolution. RES DECL - Environmental Restrictive Declarations ENG CONTROLS - Registry of Engineering Controls. INST CONTROL - Registry of Institutional Controls.

State/Tribal VCP: VCP NYC VCP - Voluntary Cleanup Agreements. New York City voluntary cleanup program sites. VCP - Voluntary Cleanup Program Listing NYC

ST/Tribal Brownfields: BROWNFIELDS A Brownfield is any real property where redevelopment or re-use may be complicated by the presence or potential presence of a hazardous waste, petroleum, pollutant, or contaminant. BROWNFIELDS - Brownfields Site List ERP - Environmental Restoration Program Listing.

US Brownfields: US BROWNFIELDS Brownfields are real property, the expansion, redevelopment, or reuse of which may be complicated by the presence or potential presence of a hazardous substance, pollutant, or contaminant. Cleaning up and reinvesting in these properties takes development pressures off of undeveloped, open land, and both improves and protects the environment. Assessment, Cleanup and Redevelopment Exchange System (ACRES) stores information reported by EPA Brownfields grant recipients on brownfields properties assessed or cleaned up with grant funding as well as information on Targeted Brownfields Assessments performed by EPA Regions. A listing of ACRES Brownfield sites is obtained from Cleanups in My Community. Cleanups in My Community provides information on Brownfields properties for which information is reported back to EPA, as well as areas served by Brownfields grant programs. US BROWNFIELDS - A Listing of Brownfields Sites

Database Descriptions

Other Haz Sites: US CDL A listing of clandestine drug lab locations. The U.S. Department of Justice ("the Department") provides this web site as a public service. It contains addresses of some locations where law enforcement agencies reported they found chemicals or other items that indicated the presence of either clandestine drug laboratories or dumpsites. In most cases, the source of the entries is not the Department, and the Department has not verified the entry and does not guarantee its accuracy. Members of the public must verify the accuracy of all entries by, for example, contacting local law enforcement and local health departments. US CDL - Clandestine Drug Labs

Other Tanks: CORTLAND CO. UST A listing of underground storage tank sites located in Cortland County. CORTLAND CO. UST - Cortland County Storage Tank Listing WESTCHESTER CO. UST - Listing of Storage Tanks. NASSAU CO. UST - Registered Tank Database. ROCKLAND CO. UST - Petroleum Bulk Storage Database. SUFFOLK CO. UST - Storage Tank Database. NCFM UST - Storage Tank Database. HIST UST - Historical Petroleum Bulk Storage Database. CORTLAND CO. AST - Cortland County Storage Tank Listing. WESTCHESTER CO. AST - Listing of Storage Tanks. NASSAU CO. AST - Registered Tank Database. ROCKLAND CO. AST - Petroleum Bulk Storage Database. SUFFOLK CO. AST - Storage Tank Database. NCFM AST - Storage Tank Database. HIST AST - Historical Petroleum Bulk Storage Database.

Spills: HMIRS Hazardous Materials Incident Report System. HMIRS contains hazardous material spill incidents reported to DOT. HMIRS - Hazardous Materials Information Reporting System SPILLS - Spills Information Database. HIST SPILLS - SPILLS Database. SPILLS 90 - SPILLS90 data from FirstSearch. SPILLS 80 - SPILLS80 data from FirstSearch.

Other: RCRA NonGen / NLR RCRAInfo is EPA's comprehensive information system, providing access to data supporting the Resource Conservation and Recovery Act (RCRA) of 1976 and the Hazardous and Solid Waste Amendments (HSWA) of 1984. The database includes selective information on sites which generate, transport, store, treat and/or dispose of hazardous waste as defined by the Resource Conservation and Recovery Act (RCRA). Non-Generators do not presently generate hazardous waste. RCRA NonGen / NLR - RCRA - Non Generators / No Longer Regulated FEDLAND - Federal and Indian Lands. TSCA - Toxic Substances Control Act. TRIS - Toxic Chemical Release Inventory System. SSTS - Section 7 Tracking Systems. RAATS - RCRA Administrative Action Tracking System. PRP - Potentially Responsible Parties. PADS - PCB Activity Database System. ICIS - Integrated Compliance Information System. FTTS - FIFRA/ TSCA Tracking System - FIFRA (Federal Insecticide, Fungicide, & Rodenticide Act)/TSCA (Toxic Substances Control Act). FTTS INSP - FIFRA/ TSCA Tracking System - FIFRA (Federal Insecticide, Fungicide, & Rodenticide Act)/TSCA (Toxic Substances Control Act). MLTS - Material Licensing Tracking System. RADINFO - Radiation Information Database. BRS - Biennial Reporting System. INDIAN RESERV - Indian Reservations. US AIRS (AFS) - Aerometric Information Retrieval System Facility Subsystem (AFS). US AIRS MINOR - Air Facility System Data. FINDS - Facility Index System/Facility Registry System. DRYCLEANERS - Registered Drycleaners. HSWDS - Hazardous Substance Waste Disposal Site Inventory. NY MANIFEST - Facility and Manifest Data. SPDES - State Pollutant Discharge Elimination System.

Database Sources

NPL: EPA

Updated Quarterly

NPL Delisted: EPA

Updated Quarterly

CERCLIS: EPA

Updated Quarterly

NFRAP: EPA

Updated Quarterly

RCRA COR ACT: EPA

Updated Quarterly

RCRA TSD: Environmental Protection Agency

Updated Quarterly

RCRA GEN: Environmental Protection Agency

Updated Quarterly

Federal IC / EC: Environmental Protection Agency

Varies

ERNS: National Response Center, United States Coast Guard

Updated Quarterly

State/Tribal CERCLIS: Department of Environmental Conservation

Updated Annually

State/Tribal SWL: Department of Environmental Conservation

Updated Quarterly

State/Tribal LTANKS: Environmental Protection Agency

Varies

State/Tribal Tanks: Department of Environmental Conservation

No Update Planned

Database Sources

State/Tribal IC / EC: NYC Department of City Planning

Varies

State/Tribal VCP: New York City Office of Environmental Protection

Varies

ST/Tribal Brownfields: Department of Environmental Conservation

Updated Semi-Annually

US Brownfields: Environmental Protection Agency

Updated Semi-Annually

Other Haz Sites: Drug Enforcement Administration

Updated Quarterly

Other Tanks: Cortland County Health Department

Updated Quarterly

Spills: U.S. Department of Transportation

Updated Quarterly

Other: Environmental Protection Agency

Updated Quarterly

Street Name Report for Streets near the Target Property

Target Property: 18 GRIFFITH WAY
POUGHKEEPSIE, NY 12590

JOB: 18.8090

Street Name	Dist/Dir	Street Name	Dist/Dir
Citation Dr	0.16 WNW		

EDR ZIP Code Scan Report

ZIP	EDR-ID	Facility ID	Name	Address	Map/Dir/Dist	City	State	Databases
** - Indicates location may or may not be in requested radius. Site has not been assigned a latitude/longitude coordinate. Further review recommended.								
12590	S112594473				**	WAPPINGERS FALLS	NY	
12590	S112593135				**	WAPPINGERS FALLS	NY	
12590	S112594287				**	WAPPINGERS FALLS	NY	
12590	S112595212				**	WAPPINGERS FALLS	NY	
12590	S112593423				**	WAPPINGERS FALLS	NY	
12590	S112594988				**	WAPPINGERS FALLS	NY	
12590	S112593910				**	WAPPINGERS FALLS	NY	
12590	S110248288		WAPPINGERS PLAZA CLEANERS	1488 (OLD #1271) ROUTE 9	**	WAPPINGERS FALLS	NY	DRYCLEANERS
12590	1016398205	110055320460	OSBORNE SQUARE	1145 & 1147 US RTE 9		WAPPINGERS FALLS	NY	FINDS
12590	1016413141	110055544326	FERRARO PROPERTY	2077 & 2079 RTE 9D	**	WAPPINGERS FALLS	NY	FINDS
12590	1010329133	NYR000147561	METRO NORTH - HUDSON LINE MP 54.52	RTE 28 & MAIN ST		NEW HAMBURG	NY	NY MANIFEST, RCRAInfo-LQG
12590	1016025943	110046246308	METRO NORTH RR HUDSON LINE DUTCH	RTE 28 & MAIN ST		NEW HAMBURG	NY	FINDS
12590	1009231962		PACE LABORATORIES	RD 36 ROBINSON LANE	**	WAPPINGERS FALLS	NY	NY MANIFEST
12590	U003069390	3-068462	FISHKILL PLAINS GARAGE	1126 ROUTE 376		WAPPINGERS FALLS	NY	CORTLAND CO. UST
12590	U004063689	3-411248	NEW HACKENSACK REFORMED CHURCH	1580 ROUTE 376	55, SE, 1/2 - 1	WAPPINGERS FALLS	NY	CORTLAND CO. UST
12590	U003075583	3-411248	NEW HACKENSACK REFORMED CHURCH	1580 ROUTE 376		WAPPINGERS FALLS	NY	SPILLS, CORTLAND CO. AST
12590	1016340570	110030753254	NEW HACKENSACK REFORMED CHURCH	1580 RT 376		WAPPINGERS FALLS	NY	FINDS
12590	U001843448	0108069	WAPPINGERS RT 376	1592 ROUTE 376	J, SE, 1/2 - 1	WAPPINGERS FALLS	NY	SPILLS, CORTLAND CO. UST
12590	1016316637	110019235629	CREEKSIDE PLAZA	1821 RTE 376		WAPPINGERS FALLS	NY	FINDS
12590	U004138398		FORMER MOBIL 06-767	1834 ROUTE 376		WAPPINGERS FALLS	NY	CORTLAND CO. UST
12590	1005642803	110010786952	TANGLEWOOD APARTMENTS	1911 RT 376		WAPPINGERS FALLS	NY	ICIS, FINDS
12590	1017377658	110061522507	TACONIC INNOVATIONS	879 RTE 376		EAST FISHKILL	NY	FINDS
12590	A100355716		SWARTZ MART INC.	893 ROUTE 376		WAPPINGERS FALLS	NY	CORTLAND CO. AST
12590	S110243257		SWARTZ MART	893 ROUTE 376		WAPPINGERS FALLS	NY	SPILLS
12590	U003740240	3-601414	SWARTZ MART INC.	893 ROUTE 376		WAPPINGERS FALLS	NY	CORTLAND CO. UST
12590	S113916837		DUTCHESS COUNTY AIRPORT LANDFILL	ROUTE 376	B, South, 1/4 - 1/2	WAPPINGERS FALLS	NY	SHWS
12590	U003075582	3-411221	GLENEAGLES	ROUTE 376		WAPPINGERS FALLS	NY	CORTLAND CO. AST, CORTLAND CO. UST
12590	U000381659	3-506818	ESTATE OF PHILIP I. AMODEO	ROUTE 376		WAPPINGERS FALLS	NY	CORTLAND CO. UST
12590	1016322550	110019461134	ANIMAL HOSPITAL	ROUTE 376 AND AIRPORT DRIVE		WAPPINGERS FALLS	NY	FINDS
12590	U001843020	3-169803	SWARTZ A/B & GARAGE, INC.	ROUTE 376 FISHKILL PLAINS 1155		WAPPINGERS FALLS	NY	CORTLAND CO. UST
12590	1007815359	110019779113	IBM DUTCHESS COUNTY AIRPORT	RT 376		WAPPINGER	NY	FINDS
12590	1017810555	110064326625	BRADFORD CNTR MOBILE CEMENT STOF	RT 376	**	WAPPINGERS FALLS	NY	FINDS
12590	1016329372	110019702213	F E N ENTERPRISES	RT 376 & DIDELELL RD		WAPPINGERS	NY	FINDS
12590	1016317535	110019268549	KING PROPERTY	RT 376 & DIDELELL RD		WAPPINGERS FALLS	NY	FINDS
12590	1011447689	110035851593	RT 376 PROPERTY LLC	RT 376 & MALONEY ROAD	**	WAPPINGER FALLS	NY	FINDS
12590	1007747052	110019094335	FISHKILL PLAINS SEPTIC SERVICE 14-059	RT 376 RD#3	**	WAPPINGERS FALLS	NY	FINDS
12590	U000414501	3-410691	DEGARMO PROPERTY LLC	RTE 376 & DEGARMO HILL RD		WAPPINGERS FALLS	NY	CORTLAND CO. UST
12590	1001113327	NYR000023176	MEMORIES 1 HOUR PHOTO LAB	RTE 376 - SISTOS SUPER 7 PLZ	**	WAPPINGERS FALLS	NY	NY MANIFEST, RCRA-NonGen
12590	1016212010	110006101798	MEMORIES 1 HOUR PHOTO LAB	RTE 376 - SISTOS SUPER 7 PLZ	**	WAPPINGERS FALLS	NY	FINDS
12590	1014399607	NYR000176966	DUTCHESS COUNTY RAIL TRAIL PHASE 3	RTE 376 BUSINESS PARK NANCY	**	FISHKILL PLAINS	NY	NY MANIFEST, RCRA-NonGen
12590	1016044279	110044946280	DUTCHESS COUNTY RAIL TRAIL PHASE 3	RTE 376 BUSINESS PARK NANCY	**	FISHKILL PLAINS	NY	FINDS
12590	1004755539	NY0000075275	FEN ENTERPRISES OF NEW YORK INC	RTE 376 CORNER DIDELELL RD	**	WAPPINGERS FALLS	NY	NY MANIFEST, RCRA-CESQG
12590	1016246910	110007982969	FEN ENTERPRISES OF NEW YORK INC	RTE 376 CORNER DIDELELL RD		WAPPINGERS FALLS	NY	FINDS
12590	1000370377	NYD014108328	SWARTZ AUTO BODY & GARAGE INCORP	RTE 376 FISHKILL PLAINS		WAPPINGERS FALLS	NY	NY MANIFEST, RCRA-CESQG, LTANKS
12590	1016248211	110008001090	SWARTZ AUTO BODY & GARAGE INC	RTE 376 FISHKILL PLAINS		WAPPINGERS FALLS	NY	FINDS
12590	1011424060	110035838519	ROUTE 52 PROPERTY LLC	ROUTE 52	**	EAST FISHKILL	NY	FINDS
12590	1009232826		PACE INCORPORATED	RD 6 ROBINSON AVENUE	**	WAPPINGER FALLS	NY	NY MANIFEST
12590	1000176905	NYD981557671	NANCO LABORATORIES	RD 6 ROBINSON LANE		WAPPINGERS FALLS	NY	NY MANIFEST, RCRA-NonGen
12590	1016249618	110008022022	NANCO LABS, INC.	RD 6 ROBINSON LANE		WAPPINGERS FALLS	NY	FINDS
12590	U000379529	3-177962	GASLAND ROUTE 82	854 ROUTE 82		HOPEWELL JUNCTION	NY	CORTLAND CO. AST, CORTLAND CO. UST
12590	1011424059	110035838500	ROUTE 82 PROPERTY LLC	ROUTE 82 & ROUTE 376		HOPEWELL JUNCTION	NY	FINDS
12590	A100295095	3-601515	MILEA HUDSON VALLEY TRUCK CENTER	1005 ROUTE 9		WAPPINGERS FALLS	NY	CORTLAND CO. AST
12590	U004080421	3-601515	MILEA HUDSON VALLEY TRUCK CENTER	1005 ROUTE 9		WAPPINGERS FALLS	NY	CORTLAND CO. UST
12590	U003397905	3-600938	MONRO MUFFLER/BRAKE #79	1018 RT 9		WAPPINGERS FALLS	NY	CORTLAND CO. AST
12590	1000366064	110006096777	MONRO MUFFLER BRAKE 79	11 RTE 9		WAPPINGERS FALLS	NY	RCRA-NonGen, FINDS
12590	A100433763		HUDSON VALLEY VOLKSWAGEN	1148 RTE. 9		WAPPINGER	NY	CORTLAND CO. AST
12590	1011848787	110037079979	HUDSON VALLEY VOLVO	1152 ROUTE 9		WAPPINGERS FALLS	NY	FINDS
12590	A100433764		HUDSON VALLEY VOLVO	1152 RTE. 9		WAPPINGER	NY	CORTLAND CO. AST
12590	1006817473	110014446331	TAYLOR RENTAL	1155 RTE 9		WAPPINGERS FALLS	NY	SPILLS, NY MANIFEST, RCRA-CESQG, FINDS
12590	U003397412	3-068373	VALOLINE INSTANT OIL CHANGE	1158 ROUTE 9		WAPPINGERS FALLS	NY	CORTLAND CO. AST
12590	U001844467	3-507059	CAR LIFE TRANSMISSIONS	1197 ROUTE 9		WAPPINGERS FALLS	NY	CORTLAND CO. UST, LTANKS
12590	S120959337		HOME DEPOT # 1207	1201 RTE 9		WAPPINGERS FALLS	NY	NY MANIFEST
12590	1011848784	110037079942	FRANK & BROTHERS	1222 ROUTE 9		WAPPINGERS FALLS	NY	FINDS

EDR ZIP Code Scan Report

ZIP	EDR-ID	Facility ID	Name	Address	Map/Dir/Dist	City	State	Databases
12590	1011848773	110037079835	THE BRAKE SHOP	1228 ROUTE 9		WAPPINGERS FALLS	NY	FINDS
12590	1007125215	110015702104	HESS CORPORATION	1237 RTE 9		WAPPINGERS FALLS	NY	FINDS
12590	1007112319	NYD987040862	AMERADA HESS	1237 RTE 9		WAPPINGERS FALLS	NY	NY MANIFEST, RCRA-CESQG
12590	1012218247	110040502471	EK-OHMSHIVAI -INC	1277 RT 9		WAPPINGERS FALLS	NY	FINDS
12590	1011848781	110037079915	FIVE STAR AUTOMOTIVE	1318 ROUTE 9		WAPPINGERS FALLS	NY	FINDS
12590	U003297843	3-173002	AZK MART, INC.	1336 ROUTE 9		WAPPINGERS FALLS	NY	CORTLAND CO. UST
12590	1010427211	110031292009	UNITED RENTALS (NORTH AMERICA) INC.	1344 RTE 9		WAPPINGERS FALLS	NY	FINDS
12590	1010328135	NYR000141697	UNITED RENTALS (NORTH AMERICA INC.)	1344 RTE 9		WAPPINGERS FALLS	NY	NY MANIFEST, RCRA-NonGen
12590	S107487874		GREER TOYOTA	1349 ROUTE 9		WAPPINGERS FALLS	NY	INST CONTROL, ENG CONTROLS, SHWS
12590	U003697825	3-601364	WAPPINGERS FALLS TOYOTA	1349 ROUTE 9		WAPPINGERS FALLS	NY	CORTLAND CO. UST
12590	A100298800	3-601364	WAPPINGERS FALLS TOYOTA	1349 ROUTE 9		WAPPINGERS FALLS	NY	CORTLAND CO. AST
12590	1005417263	110012198120	WAPPINGERS FALLS TOYOTA	1349 RTE 9		WAPPINGERS FALLS	NY	RCRA-NonGen, FINDS
12590	A100355721		MONRO MUFFLER 630	1357 ROUTE 9		WAPPINGERS FALLS	NY	CORTLAND CO. AST
12590	1007112421	110040407761	STOP & SHOP	1357 RTE 9		WAPPINGERS FALLS	NY	NY MANIFEST, RCRA-NonGen, FINDS
12590	1007124026	110015688790	STOP & SHOP	1357 RTE 9		WAPPINGERS FALLS	NY	FINDS
12590	1012298860	110040074166	QUALITY ENVIRONMENTAL SOLUTIONS &	1376 ROUTE 9		WAPPINGERS FALLS	NY	FINDS
12590	1016393456	110055272510	PERFORMANCE MOTOR CAR	1401 RTE 9		WAPPINGERS FALLS	NY	FINDS
12590	1000789939	110006100227	RENT ALL CENTER THE	1419 RTE 9		WAPPINGERS FALLS	NY	RCRA-NonGen, FINDS
12590	1000211494	110006094154	GREER TOYATA	1420 RTE 9		WAPPINGERS FALLS	NY	NY MANIFEST, RCRA-NonGen, FINDS
12590	1016418280	110055641907	POUGHKEEPSIE NISSAN	1445 ROUTE 9		WAPPINGER FALLS	NY	FINDS
12590	1016384687	110055175091	GETTY # 169	145 ROUTE 9		WAPPINGER FALLS	NY	FINDS
12590	1007125197	110015701926	GETTY SERVICE STATION	145 RTE 9		WAPPINGERS FALLS	NY	FINDS
12590	1007112286	NYD987003167	GETTY PETROLEUM CORPORATION	145 RTE 9		WAPPINGERS FALLS	NY	NY MANIFEST, RCRA-NonGen
12590	U004062676	3-048011	MOBIL	1468 ROUTE 9		WAPPINGERS FALLS	NY	CORTLAND CO. AST, CORTLAND CO. UST
12590	1016384916	110055177543	MOBIL	1468 ROUTE 9		WAPPINGER FALLS	NY	FINDS
12590	A100354173		MAVIS DISCOUNT TIRE #52	1479 ROUTE 9		WAPPINGERS FALLS	NY	CORTLAND CO. AST
12590	S119078484		WAPPINGERS BAK CLEANERS INC	1488 RTE 9		WAPPINGERS FALLS	NY	NY MANIFEST
12590	S111458176		GETTY # 169: INVENTORY EXCEED	1499 ROUTE 9		WAPPINGER FALLS	NY	SPILLS
12590	A100294202	3-175218	GLOBAL MONTELLO GROUP CORP. #6706	1499 ROUTE 9		WAPPINGERS FALLS	NY	CORTLAND CO. AST
12590	U004062923	3-175218	GLOBAL MONTELLO GROUP CORP. #6706	1499 ROUTE 9		WAPPINGERS FALLS	NY	CORTLAND CO. UST
12590	U000380059	3-180394	SPEEDWAY # 7645	1542 ROUTE 9		WAPPINGERS FALLS	NY	CORTLAND CO. UST
12590	U001844525	3-600040	IMPERIAL PLAZA	1568-1576 ROUTE 9		WAPPINGERS FALLS	NY	CORTLAND CO. UST
12590	1007112381	NYR000001719	HOME DEPOT USA INC HD1207	1570 RTE 9		WAPPINGERS FALLS	NY	NY MANIFEST, RCRAInfo-SQG
12590	S121133025		BIG LOTS #1396	1574 RTE 9		WAPPINGERS FALLS	NY	NY MANIFEST
12590	1018124165	110064675873	BIG LOTS #1396	1574 RTE 9		WAPPINGERS FALLS	NY	FINDS
12590	1018158964	NYR000220392	BIG LOTS #1396	1574 RTE 9		WAPPINGERS FALLS	NY	RCRA-CESQG
12590	1014919699	NYR000184879	RITE AID #10712	1604 ROUTE 9		WAPPINGERS FALLS	NY	RCRA-CESQG
12590	1018327349	110043983810	RITE AID #10712	1604 ROUTE 9		WAPPINGERS FALLS	NY	FINDS
12590	S119079125		RITE AID #10712	1604 RTE 9		WAPPINGERS FALLS	NY	NY MANIFEST
12590	1016385107	110055179612	MOBIL	1663 ROUTE 9		WAPPINGER FALLS	NY	FINDS
12590	1012218255	110040502480	EK-OHMSHIVAI INC	1663 RT 9		WAPPINGERS FALLS	NY	FINDS
12590	1016678122	110058880885	DOLLAR GENERAL STORE #12419	1671 RTE 9		WAPPINGERS FALLS	NY	RCRA-CESQG, FINDS
12590	A100183601	3-601204	VALVOLINE INSTANT OIL CHANGE	1788 ROUTE 9		WAPPINGERS FALLS	NY	CORTLAND CO. AST
12590	S108059746		STEWARTS SHOPS	2048 ROUTE 9	**	WAPPINGERS FALLS	NY	NY MANIFEST
12590	1016248708	110008009546	MID HUDSON CONT. SPLY RENTL	216 RT 9		WAPPINGERS FALLS	NY	FINDS
12590	1000118298	NYD148036155	MID HUDSON CONT. SPLY RENTL	216 RTE 9		WAPPINGER	NY	RCRA-NonGen
12590	1010566483	NYR000151316	BJS WHOLESALE CLUB #053	31357 RTE 9	**	WAPPINGERS FALLS	NY	RCRA-CESQG
12590	1004759216	110006101226	R S CLEANERS	85 RTE 9 - LAFAYETTE PLZ		WAPPINGERS FALLS	NY	RCRA-NonGen, FINDS
12590	1000551500	110006098178	RIVERVIEW TRANSMISSION	87 RTE 9		WAPPINGERS FALLS	NY	RCRA-NonGen, FINDS
12590	U001842900	3-166863	HOE BOWL HOLIDAY LANES	ROUTE 9		WAPPINGERS FALLS	NY	CORTLAND CO. UST
12590	1010449600	110031459437	DEDOMINICUS OFFICE BUILDING	ROUTE 9 / SMITHTOWN RD		WAPPINGER	NY	FINDS
12590	1016318757	110019315917	LITTLE FALLS PARK	ROUTE 9 SOUTH OF VASSAR RD	**	WAPPINGERS FALLS	NY	FINDS
12590	1007766432	110019288590	TOWN OF WAPPINGERS HIGHWAY GARA	RT 9		WAPPINGER	NY	FINDS
12590	U004064170	3-137219	RFVC ENTERPRISES INC ALTO	RT 9 & OLD HOPEWELL RD		WAPPINGERS FALLS	NY	CORTLAND CO. AST, CORTLAND CO. UST
12590	9155988			RT. 9	**	WAPPINGER FALLS	NY	ERNS
12590	1016248490	110008006086	LEE MYLES TRANSMISSIONS	RTE 9		WAPPINGERS FALLS	NY	FINDS
12590	1000102754	NYD982271710	B AND B AUTO SPECIALISTS	RTE 9	**	WAPPINGER	NY	NY MANIFEST, RCRA-NonGen
12590	1016249899	110008025813	B & B AUTO SPECIALISTS	RTE 9		WAPPINGER	NY	FINDS
12590	1000124810	NYD080466386	LEE MYLES	RTE 9	**	WAPPINGERS FALLS	NY	NY MANIFEST, RCRA-NonGen
12590	1016248012	110007997178	LAFKO ASSOCIATES INC	RTE 9		WAPPINGERS FALLS	NY	FINDS
12590	1000271540	NYD002007540	LAFKO ASSOCIATES INC	RTE 9	**	WAPPINGERS FALLS	NY	RCRA-NonGen
12590	1016326185	110019579507	LAWRENCE FARMS NORTHBOUND ENTR.	RTE 9		WAPPINGERS FALLS	NY	FINDS
12590	1016248205	110008000992	VAN VLACKS CLEANER INC	RTE 9 MALL		WAPPINGERS FALLS	NY	FINDS
12590	1000135629	NYD013659776	VAN VLACKS CLEANER INC	RTE 9 MALL		WAPPINGERS FALLS	NY	RCRA-CESQG
12590	1016252106	110008063031	MOBIL OIL CORP SS KH3	RTE 9 & MESIER AVE		WAPPINGERS FALLS	NY	FINDS
12590	1000553386	NYD986958064	MOBIL OIL CORP SS KH3	RTE 9 & MESIER AVE		WAPPINGERS FALLS	NY	RCRA-NonGen

EDR ZIP Code Scan Report

ZIP	EDR-ID	Facility ID	Name	Address	Map/Dir/Dist	City	State	Databases
12590	1007112047	NYD107788341	MR SHARP CLEANERS INC	RTE 9 & MEYERS CORNER RD	**	WAPPINGERS FALLS	NY	NY MANIFEST, RCRA-NonGen
12590	1007125313	110015703176	MR SHARP CLEANERS INC	RTE 9 & MEYERS CORNER RD		WAPPINGERS FALLS	NY	FINDS
12590	1016251672	110008048077	MOBIL OIL CORP SS LA6	RTE 9 & MEYERS CORNERS		WAPPINGERS FALLS	NY	FINDS
12590	1000551918	NYD986942894	MOBIL OIL CORP SS LA6	RTE 9 & MEYERS CORNERS		WAPPINGERS FALLS	NY	NY MANIFEST, RCRA-NonGen
12590	1000694351	NYD987006632	CAPPELLETTI VINCE	RTE 9 & OLD HOPEWELL RD		WAPPINGERS FALLS	NY	NY MANIFEST, RCRA-NonGen
12590	1016253252	110008076688	CAPPELLETTI VINCE	RTE 9 & OLD HOPEWELL RD		WAPPINGERS FALLS	NY	FINDS
12590	S120959490		BJS WHOLESALE CLUB #0053	RTE 9 AT MYERS CORNER RD	**	WAPPINGER FALLS	NY	NY MANIFEST
12590	1010429313	110032742593	BJS WHOLESALE CLUB #0053	RTE 9 AT MYERS CORNER RD	**	WAPPINGERS FALLS	NY	FINDS
12590	1000234790	NYD981874910	POUGHKEEPSIE NISSAN INC	RTE 9 BOX 356		WAPPINGERS FALLS	NY	RCRA-NonGen, CORTLAND CO. UST
12590	1016211818	110006096018	POUGHKEEPSIE NISSAN INC	RTE 9 BOX 356		WAPPINGERS FALLS	NY	FINDS
12590	1007112122	NYD982282253	R S DRY CLEANING	RTE 9 LAFAYETTE PLZ	**	WAPPINGERS FALLS	NY	NY MANIFEST, RCRAInfo-SQG
12590	S120957443		R S DRY CLEANERS	RTE 9 LAFAYETTE PLZ	**	WAPPINGER FALLS	NY	NY MANIFEST
12590	1016250938	110008038998	FIRESTONE STORE #14W2	RTE 9 MALL		WAPPINGERS FALLS	NY	FINDS
12590	1000222646	NYD986898740	FIRESTONE TIRE STORES	RTE 9 MALL		WAPPINGERS FALLS	NY	NY MANIFEST, RCRA-NonGen
12590	S109374928		VAN VLACKS CLEANERS	RTE 9 MALL	**	WAPPINGERS FALLS,	NY	NY MANIFEST
12590	1007112293	NYD987016268	NYSDOT BIN 1005220	RTE 9 OVER WAPPINGER CREEK	**	WAPPINGERS FALLS	NY	RCRA-NonGen
12590	1007125203	110015701980	NYSDOT BIN 1005220	RTE 9 OVER WAPPINGER CREEK	**	WAPPINGERS FALLS	NY	FINDS
12590	1007816340	110019788942	OAKWOOD KNOLLS WATER DISTRICT	RT 93 & SPOOK HILL RD		WAPPINGER	NY	FINDS
12590	U003740226	3-600541	9D FOOD MART, INC.	1164 ROUTE 9D		WAPPINGERS FALLS	NY	CORTLAND CO. AST, CORTLAND CO. UST
12590	1001233153	110006102939	HALMAR BUILDERS	1168 RTE 9D		WAPPINGERS FALLS	NY	NY MANIFEST, RCRA-CESQG, FINDS
12590	U001844185	3-463604	MMP MEGAMART, INC.	1432 ROUTE 9D		WAPPINGERS FALLS	NY	CORTLAND CO. UST
12590	U003312933	3-600134	ROUTE 9D CITGO	1462 ROUTE 9D AND NORTH ROAD		WAPPINGERS FALLS	NY	CORTLAND CO. AST, CORTLAND CO. UST
12590	1016455712	110058880402	DOLLAR GENERAL STORE #13402	1475 RTE 9D SUITE A 1-5		WAPPINGERS FALLS	NY	RCRA-CESQG, FINDS
12590	1010693749	110033201586	AW SCRAP PROCESSORS INC	1980 ROUTE 9D		WAPPINGERS FALLS	NY	FINDS
12590	A100429506		AW SCRAP PROCESSORS, INC.	1980 ROUTE 9D		WAPPINGERS FALLS	NY	CORTLAND CO. AST
12590	S108145684		AW SCRAP PROCESSORS INC	1980 RTE 9D		WAPPINGERS FALLS	NY	SPDES, SWF/LF
12590	1016144359	110055471546	CENTRAL HUDSON GAS AND ELECTRIC- I	2070 ROUTE 9D		WAPPINGERS FALLS	NY	FINDS, RCRAInfo-LQG
12590	S119079165		CENTRAL HUDSON GAS & ELECTRIC NOF	2070 RTE 9D		WAPPINGERS FALLS	NY	NY MANIFEST
12590	U003069721	3-492442	ROUTE 9D CITGO	2087 ROUTE 9D		WAPPINGERS FALLS	NY	CORTLAND CO. AST, CORTLAND CO. UST
12590	1007112410	NYR000044016	L & M AUTOMOTIVE	585 RTE 9D		WAPPINGERS FALLS	NY	NY MANIFEST, RCRA-CESQG
12590	1007124019	110015688727	L & M AUTOMOTIVE	585 RTE 9D		WAPPINGERS FALLS	NY	FINDS
12590	U004065045	3-027928	STONYKILL ENV. ED. CENTER	ROUTE 9D & SCHOOLHOUSE RD		WAPPINGERS FALLS	NY	CORTLAND CO. UST
12590	U003075063	3-027928	STONYKILL ENV. ED. CENTER	ROUTE 9D & SCHOOLHOUSE RD		WAPPINGERS FALLS	NY	CORTLAND CO. UST
12590	U002259816	3-600259	COASTAL STATION	ROUTE 9D NORTH		WAPPINGERS FALLS	NY	CORTLAND CO. UST
12590	1005820442		OLD STATE AUTO	RT 9D	**	WAPPINGERS FALLS	NY	FINDS
12590	1016072706	110007021944	OLD STATE AUTO	RT 9D		WAPPINGERS FALLS	NY	FINDS
12590	1016314216	110019145913	STONY KILL ENVIRONMENTAL ED CENTE	RT 9D		WAPPINGERS FALLS	NY	FINDS
12590	1005882580	110010611775	WAPPINGERS BP	RTE 9D		WAPPINGERS FALLS	NY	ICIS, FINDS
12590	1016250258	110008030683	R R C AUTOMOTIVE INC	RTE 9D		WAPPINGERS FALLS	NY	FINDS
12590	1000105678	NYD982738304	R R C AUTOMOTIVE INC	RTE 9D	**	WAPPINGERS FALLS	NY	NY MANIFEST, RCRA-NonGen
12590	1016316746	110019239377	JIMMYS AUTO RECONDITIONING	RTE 9D & 3 MARLORVILLE RD		WAPPINGERS FALLS	NY	FINDS
12590	1007125342	110015703498	SERVICE STATION	RTE 9D NORTH RD		WAPPINGERS FALLS	NY	FINDS
12590	1007111905	NYD000700740	SERVICE STATION	RTE 9D NORTH RD	**	WAPPINGERS FALLS	NY	RCRA-NonGen
12590	1016322097	110019444145	CANDLELIGHT LANDSCAPING INC	110 AIRPORT DR		WAPPINGER FALLS	NY	FINDS
12590	1011922447	110037432800	ENVIRO CLEAN SERVICES	110 AIRPORT DR SUITE A		WAPPINGERS FALLS	NY	FINDS
12590	1011844236	NYR000159251	ENVIRO CLEAN SERVICES	110 AIRPORT DR SUITE A	53, East, 1/2 - 1	WAPPINGERS FALLS	NY	RCRA-NonGen
12590	1016767897	110057963636	SOUTHEASTERN CONTAINER	151 AIRPORT DRIVE		WAPPINGERS FALLS	NY	FINDS
12590	A100297794	3-601810	SOUTHEASTERN CONTAINER, INC.	151 AIRPORT ROAD		WAPPINGERS FALLS	NY	CORTLAND CO. AST
12590	A100433754		MAT BUS CORP	160 AIRPORT DRIVE	62, East, 1 - 2	WAPPINGER FALLS	NY	CORTLAND CO. AST
12590	1016320002	110019364294	CHEP EQUIPMENT POOLING SYSTEMS	500 AIRPORT DR		WAPPINGERS FALLS	NY	FINDS
12590	U004048169	3-600804	ROE MOVERS	500 AIRPORT DRIVE		WAPPINGERS FALLS	NY	CORTLAND CO. AST
12590	1008912419	110024235111	SOCCER VIEW BUSINESS CENTER	AIRPORT DR		WAPPINGER	NY	FINDS
12590	1016339410	110027924815	BAISLEY/VAN BENSCHOTEN SUBD	AIRPORT DR		WAPPINGERS FALLS	NY	FINDS
12590	S105972466	314023	DUTCHESS COUNTY AIRPORT BALEFILL	AIRPORT PARK	12, WNW, 1/4 - 1/2	WAPPINGER	NY	SHWS
12590	1003863733	NYD980508196	DUTCHESS AIRPORT LF	AIRPORT PARK/ROUTE 376	**	WAPPINGER FALLS	NY	CERCLIS-NFRAP
12590	1000458379	110004459372	7-ELEVEN 25393	222 ALBANY POST RD		WAPPINGERS FALLS	NY	RCRA-NonGen, FINDS
12590	1007758613	110019210254	7-ELEVEN #25393	222 ALBANY POST RD, RT 9		WAPPINGERS FALLS	NY	FINDS
12590	S100142277	9100701	SOUTHLAND 7 - 11 REM PROJ	222 ALBANY POST ROAD		WAPPINGERS FALLS	NY	SPDES, LTANKS
12590	A100304659	3-601899	NES RENTALS	14-20 ALL ANGELS ROAD	56, SSE, 1/2 - 1	WAPPINGERS FALLS	NY	CORTLAND CO. AST
12590	S110751753		LUTRI RESD	143 ALL ANGELS HILL RD		WAPPINGERS FALLS	NY	SPILLS
12590	1007763638	110019260618	KEENAN ACRES	261 ALL ANGELO HILL RD		WAPPINGER	NY	FINDS
12590	1016311904	110019061824	SCHLUMBERGER TECHNOLOGY CORP	91 ALL ANGELS HILL RD		WAPPINGERS FALLS	NY	FINDS
12590	S109059096		FAIRCHILD	91 ALL ANGELS HILL ROAD	73, South, 1 - 2	WAPPINGERS FALLS	NY	INST CONTROL, ENG CONTROLS, SPDES, SHWS
12590	1018296032		FAIRCHILD SEMICONDUCTOR	91 ALL ANGELS HILL ROAD		WAPPINGER FALLS	NY	ICIS
12590	1016282771	110009828035	FAIRCHILD SEMICONDUCTOR	91 ALL ANGELS ROAD		WAPPINGERS FALLS	NY	FINDS

EDR ZIP Code Scan Report

ZIP	EDR-ID	Facility ID	Name	Address	Map/Dir/Dist	City	State	Databases
12590	S112595959			ALL ANGELS DR	**	WAPPINGERS FALLS	NY	
12590	1000354424	NYD049325616	FAIRCHILD SEMICONDUCTOR	ALL ANGELS HILL RD		WAPPINGERS FALLS	NY	NY MANIFEST, RCRA-NonGen, RAATS
12590	1016315442	110019191747	GAS MAIN PROJECT	ALL ANGELS HILL ROAD		WAPPINGERS FALLS	NY	FINDS
12590	1000108787	NYD000824490	INTERNATIONAL BUSINESS MACHINES C	ALL ANGLES RD	**	WAPPINGERS FALLS	NY	NY MANIFEST, RCRA-NonGen
12590	1016247964	110007996302	IBM CORP - WAPPINGERS FALLS	ALL ANGLES RD		WAPPINGERS FALLS	NY	FINDS
12590	U001844187	3-440590	VILLAGE OF WAPPINGERS FALLS POLICE	2 SOUTH AVE		WAPPINGERS FALLS	NY	CORTLAND CO. UST
12590	S106972597	0407579	WAPPINGERS TOWN HALL	2628 SOUTH AVE		WAPPINGERS FALLS	NY	SPILLS
12590	1016319849	110019359228	SEAMAN'S AUTO CLINIC & BODY REPAIR	38 SOUTH AVE		WAPPINGERS FALLS	NY	FINDS
12590	S116349356		VERIZON NEW YORK INC-NY-99202	10 SOUTH AVENUE		WAPPINGERS FALLS	NY	
12590	U001844176	3-461687	WAPPINGERS VALERO	2558 SOUTH AVENUE		WAPPINGERS FALLS	NY	CORTLAND CO. UST
12590	1006259133	110010634322	HUDSON VIEW WATER WORKS (DENNIS I	PO BOX 739	**	WAPPINGER FALLS	NY	ICIS, FINDS
12590	1022965708	110070000451	TRI-MUNICIPAL SEWER COMMISSION	PO BOX 859	**	WAPPINGERS FALLS	NY	FINDS
12590	94235269			B15 BROOKSIDE GARDENS	**	WAPPINGERS FALLS	NY	ERNS
12590	1004760067	110006102065	LAKESIDE AUTO COSMETICS	1203 BUSINESS PARK RTE 376		WAPPINGERS FALLS	NY	NY MANIFEST, RCRA-CESQG, FINDS
12590	1005644399	110010787434	BLODGETT WATER DISTRICT	CANIO POLLUTION CONTROK INC.	**	WAPPINGERS FALLS	NY	ICIS, FINDS
12590	1016330205	110019734885	PAVILLION CONDOMINIUM STP	CARNABY ST	**	WAPPINGERS FALLS	NY	FINDS
12590	1010440729	110031417349	CARNWORTH FARMS	70-94 CARNWORTH FARMS LANE		WAPPINGERS FALLS	NY	FINDS
12590	1010328409	NYR000143032	CARNWORTH FARMS	70-94 CARNWORTH FARMS LANE		WAPPINGERS FALLS	NY	NY MANIFEST, RCRA-NonGen
12590	A100412882		VA HUDSON VALLEY HEALTH CARE	CASTLE POINT CAMPUS		WAPPINGERS FALLS	NY	CORTLAND CO. AST
12590	U004079099	3-030384	VA HUDSON VALLEY HEALTH CARE	CASTLE POINT CAMPUS		WAPPINGERS FALLS	NY	CORTLAND CO. UST
12590	1007489253	110017695396	STONY KILL WOODS	CASTLE POINT RD		WAPPINGERS FALLS	NY	FINDS
12590	U004067781	3-601848	NEW HAMBURG FIRE DISTRICT	15 CHANNINGVILLE ROAD		WAPPINGERS FALLS	NY	CORTLAND CO. AST, CORTLAND CO. UST
12590	U003127229	3-600129	OAK TREE GARDENS INC.	CHANNINGVILLE ROAD		WAPPINGERS FALLS	NY	CORTLAND CO. UST
12590	U000381434	3-494739	CHELSEA RIDGE APARTMENTS	#1 CHELSEA RIDGE MALL		WAPPINGERS FALLS	NY	CORTLAND CO. UST
12590	1005642798	110010605997	CHELSEA RIDGE ASSOC.	1 CHELSEA RIDGE MALL		WAPPINGERS FALLS	NY	ICIS, FINDS
12590	1016693148	110055314716	DUTCHESS CO AIRPORT	CITATION DR MI E OF CO RTE 110		WAPPINGER	NY	FINDS
12590	1008220294	110022426141	DUTCHESS COUNTY BALEFILL	CITATION DRIVE	**	WAPPINGERS FALLS	NY	FINDS
12590	1003864223	NYD982530529	DUTCHESS COUNTY AIRPORT BALEFILL	CITATION DRIVE	**	WAPPINGER FALLS	NY	CERCLIS-NFRAP
12590	1011936530		BOTTINI FUEL	18 CLINTON ST		WAPPINGERS FALLS	NY	
12590	1016122681	110037603723	BOTTINI FUEL	18 CLINTON ST		WAPPINGERS FALLS	NY	FINDS
12590	U001843076	3-392480	ST MARY'S SCHOOL	CONVENT AVE		WAPPINGERS FALLS	NY	CORTLAND CO. UST
12590	U003129002	3-165859	ST MARYS CONVENT	CONVENT AVENUE		WAPPINGERS FALLS	NY	CORTLAND CO. UST
12590	1000432525	NYD000700864	SERVICE STATION	COUNTY AIRPORT RD	**	WAPPINGERS FALLS	NY	RCRA-NonGen
12590	1016247746	110007993449	SERVICE STATION	COUNTY AIRPORT RD		WAPPINGERS FALLS	NY	FINDS
12590	1010342368	110030776435	WAPPINGER SEWER IMPROVEMENT ARE	CREEK RD		WAPPINGER	NY	FINDS
12590	S109413532		WIESENTHAL RESIDENCE	6 CURTAIN CT		WAPPINGERS FALLS	NY	SPILLS
12590	U004122431		DEER HILL CONFERENCE CENTER, INC. (46 DEER HILL ROAD		WAPPINGERS FALLS	NY	CORTLAND CO. AST, CORTLAND CO. UST
12590	1011423643	110035847983	UNITED WAPPINGER WATER IMPROVEM	DEER RUN HALAN DRIVE	**	WAPPINGER FALLS	NY	ICIS, FINDS
12590	1016312542	110019083169	HAAS PROPERTY	65 DEGARMO HILLS RD		WAPPINGERS FALLS	NY	FINDS
12590	1016249764	110008024020	FABRIC-CARE CLEANERS	DEGARMO HILL PLZ BETW RTE 376		WAPPINGERS FALLS	NY	FINDS
12590	1000304439	NYD981874852	FABRIC-CARE CLEANERS	DEGARMO HILL PLZ BETW RTE 376	**	WAPPINGERS FALLS	NY	NY MANIFEST, RCRAInfo-SQG
12590	1016116657	110019327575	DEGARMO HILLS RD	DEGARMO HILLS RD 1200 FT S OF ST RTE		WAPPINGER	NY	FINDS
12590	1016942749		VALLE WOODWORKING	19 DELAVERGNE AVE		WAPPINGERS FALLS	NY	
12590	1016396878	110055307083	VALLE WOODWORKING	19 DELAVERGNE AVE		WAPPINGERS FALLS	NY	FINDS
12590	9161131			115 DELBALSO BLVD		WAPPINGER FALLS	NY	ERNS
12590	1009233783		NYNEX	DELEYOUNGE AVE & RT 9D	**	WAPPINGER FALLS	NY	NY MANIFEST
12590	S108765142	0750725	POWER LINES	DIDDEL RD	**	WAPPINGERS FALLS	NY	SPILLS
12590	U004078942	3-025720	CORBIN EXCAVATING INC	79 DIDDELL RD		WAPPINGERS FALLS	NY	CORTLAND CO. UST
12590	U000380297	3-025720	CORBIN EXCAVATING INC	79 DIDDELL RD		WAPPINGERS FALLS	NY	CORTLAND CO. AST
12590	2007852184			86 DIDDELL RD		WAPPINGERS FALLS	NY	ERNS
12590	2000537858			DIDELL ROAD	**	WAPPINGERS FALLS	NY	ERNS
12590	1016042590	110046482659	EARL ROBERTS PROPERTY	36 DOG HILL RD		CHESTERFIELD	NY	FINDS
12590	U003075655	3-449245	TOWN OF WAPPINGER HIGHWAY DEPT.	10 HIGHWAY DRIVE		WAPPINGERS FALLS	NY	CORTLAND CO. AST, SWF/LF
12590	U004064799	3-449245	TOWN OF WAPPINGER HIGHWAY DEPT.	10 HIGHWAY DRIVE		WAPPINGERS FALLS	NY	CORTLAND CO. UST
12590	1016095202	110008001759	EVENAL CLEANERS	DUTCHESS PLZ RTE 9		WAPPINGERS FALLS	NY	FINDS
12590	1000307073	NYD041722125	EVENAL CLEANER	DUTCHESS PLZ RTE 9		WAPPINGERS FALLS	NY	NY MANIFEST, RCRA-NonGen
12590	U001843886	3-411604	RICHMOR AVIATION	DUTCHESS COUNTY AIRPORT	E, SSE, 1/4 - 1/2	WAPPINGERS FALLS	NY	CORTLAND CO. UST
12590	1016248081	110007999014	FLAGSHIP AIRLINES INC	DUTCHESS COUNTY AIRPORT		WAPPINGERS FALLS	NY	FINDS
12590	S110246541		EVENAL CLEANERS	DUTCHESS SHOPPING CNTR, RT 9	**	WAPPINGERS FALLS	NY	DRYCLEANERS
12590	1007807126	110019696587	EVENAL CLEANERS	DUTCHESS SHOPPING PLAZA	**	WAPPINGER	NY	FINDS
12590	1016936218		EVENAL CLEANERS	DUTCHESS SHOPPING PLAZA?2554 S		WAPPINGERS FALLS	NY	ICIS
12590	1016315053	110019176791	ELLIOT PROPERTY	13 EVERGREEN DR		WAPPINGERS FALLS	NY	FINDS
12590	1004757356	110004455642	NYSDEC STONY KILL EDUC CTR	79 FARMSTEAD LANE		WAPPINGERS FALLS	NY	RCRA-NonGen, FINDS
12590	S119071863		STONYKILL FARMS	79 FARMSTEAD LANE		WAPPINGERS FALLS	NY	NY MANIFEST
12590	1008913981	110024257409	ASSOCIATED AIRCRAFT GROUP	29 FIREMANS WAY		WAPPINGERS FALLS	NY	FINDS
12590	1008892169	NYR000135459	ASSOCIATED AIRCRAFT GROUP	29 FIREMANS WAY		WAPPINGERS FALLS	NY	NY MANIFEST, RCRA-CESQG
12590	1008979955	110024238332	LADUE PROPERTY	FLEETWOOD DR		WAPPINGER	NY	FINDS

EDR ZIP Code Scan Report

ZIP	EDR-ID	Facility ID	Name	Address	Map/Dir/Dist	City	State	Databases
12590	1016314355	110019150835	WAPPINGERS FLEETWOOD MANOR SEW	FLEETWOOD DR - W END		WAPPINGERS FALLS	NY	FINDS
12590	1004570458	110009829515	FLEETWOOD MANOR SD WWTP	FLEETWOOD DRIVE		WAPPINGERS FALLS	NY	SPDES, ICIS, FINDS
12590	1016086584	110004342015	TOM MARINO'S AUTO BODY INC	4 FRANKLINDALE AVE		WAPPINGERS FALLS	NY	FINDS
12590	1000123550	NYD003082328	TOM MARINOS AUTO BODY INC	4 FRANKLINDALE AVE		WAPPINGERS FALLS	NY	NY MANIFEST, RCRA-NonGen
12590	1003863751	NYD980509392	WAPPINGER FALLS LF	FRANKLINDALE & CLAPP AVENUES		WAPPINGER FALLS	NY	CERCLIS-NFRAP
12590	1016355411	110041300044	CREEKSIDE SPRINGS	FRANKLINDALE AVE		WAPPINGERS FALLS	NY	FINDS
12590	S108146814		WAPPINGERS FALL VILLAGE LF	FRANKLINDALE AVE		WAPPINGERS FALLS	NY	HSWDS
12590	S105972486	314045	WAPPINGERS FALLS VILLAGE LANDFILL	FRANKLINDALE AVENUE		WAPPINGER	NY	SHWS
12590	1016320122	110019369020	CHELSEA YACHT CLUB	FRONT ST		WAPPINGERS FALLS	NY	FINDS
12590	1000872565	NYD987037793	VAN VLACKS CLEANERS	1 FULTON ST		WAPPINGERS FALLS	NY	NY MANIFEST, ICIS, RCRAInfo-SQG
12590	1016069994	110004506874	VAN VLACKS CLEANERS	1 FULTON ST		WAPPINGERS FALLS	NY	FINDS
12590	S110248242		VAN VLACKS CLEANERS	1 FULTON ST NEW ADDRESS		WAPPINGERS FALLS	NY	DRYCLEANERS
12590	1016248043	110007997846	A M KENNEDY TRANSPORTATION CO INC	FULTON ST		WAPPINGERS FALLS	NY	FINDS
12590	1000121378	NYD002090710	A M KENNEDY TRANSPORTATION CO INC	FULTON ST	**	WAPPINGERS FALLS	NY	RCRA-NonGen
12590	1017380537	110062644394	VILLAGE OF WAPPINGER'S FALLS	HIGHWAY GARAGE LOWER MARKET STR	**	WAPPINGER'S FALLS	NY	FINDS
12590	1007794775	110019572826	PETER FRANCIS REALTY SUBDIVISION II	GELLATLY DR		EAST FISHKILL	NY	FINDS
12590	1006263892	110010787595	PLEASANT VALLEY ESTATES	GLOBAL MANAGEMENT CORP, PO BOX 9	**	WAPPINGERS FALLS	NY	ICIS, FINDS
12590	1005537138	110011024925	GREER TOYOTA, INC	GREER TOYOTA, INC		WAPPINGER, TOWN OF NY	NY	FINDS
12590	1016455562	NYR000206656	ASSOCIATED AIRCRAFT GROUP INC	32 GRIFFITH WAY	G, East, 1/4 - 1/2	WAPPINGERS FALLS	NY	NY MANIFEST, RCRAInfo-SQG
12590	1012310743	110040436427	ASSOCIATED AIRCRAFT GROUP INC - DU	32 GRIFFITH WAY		WAPPINGERS FALLS	NY	FINDS
12590	S112596332			2 HACKENSACK HEIGHTS RD.	J, SE, 1/2 - 1	WAPPINGERS FALLS	NY	
12590	U003075639	3-448192	MID-HUDSON CONTRACTORS SUPPLY	HANDY RENT-ALL CENTER		WAPPINGERS FALLS	NY	CORTLAND CO. AST
12590	U004063544	3-448192	MID-HUDSON CONTRACTORS SUPPLY	HANDY RENT-ALL CENTER		WAPPINGERS FALLS	NY	CORTLAND CO. UST
12590	1010149910		VAN WYCK JUNIOR HIGH SCHOOL	10 HILLSIDE LAKE RD		WAPPINGERS FALLS	NY	FTTS
12590	1009327583	110024533628	VAN WYCK JUNIOR HIGH SCHOOL - WAPI	10 HILLSIDE LAKE ROAD		WAPPINGERS FALLS	NY	FINDS
12590	A100295038	3-601789	METZGER CONSTRUCTION CORP.	190 HILLSIDE LAKE ROAD		WAPPINGERS FALLS	NY	CORTLAND CO. AST
12590	U004078607	3-018724	VAN WYCK JUNIOR HIGH SCHOOL	6 HILLSIDE LAKE ROAD		WAPPINGERS FALLS	NY	CORTLAND CO. UST
12590	U000377777	3-018724	VAN WYCK JUNIOR HIGH SCHOOL	6 HILLSIDE LAKE ROAD		WAPPINGERS FALLS	NY	CORTLAND CO. AST
12590	1016331592	110019790476	OAK RIDGE HEIGHTS	HILLSIDE LAKE RD		HILLSIDE	NY	FINDS
12590	1016315526	110019194496	HILLSIDE LAKE	SO HILLSIDE LAKE RD		WAPPINGERS FALLS	NY	FINDS
12590	1010011597		WAPPINGERS CENTRAL SCHOOL DISTRIK	HOLLOWBROOK PARK BLDG, 315 MEYER	**	WAPPINGERS FALLS	NY	FTTS
12590	1016314169	110019144255	STONYKILL WOODS	HUBER RD		WAPPINGER FALLS	NY	FINDS
12590	1007752410	110019148064	WAPPINGER SEWER TREATMENT IMPRVI	HUNTERS CREEK TRIBS		WAPPINGER	NY	FINDS
12590	S112596612		ASSOC.FURNITURE FREIGHTWY	IMPERIAL PLAZA		WAPPINGERS FALLS	NY	
12590	S110247157		LITTLE SWISS CLEANERS INC.	IMPERIAL PLAZA, ROUTE 9	**	WAPPINGERS	NY	DRYCLEANERS
12590	1016118845	110019769115	AMERICAN LAMP RECYCLING	26 INDUSTRIAL WAY		WAPPINGERS FALLS	NY	FINDS
12590	1007814362		AMERICAN LAMP RECYCLING	26 INDUSTRIAL WAY		WAPPINGERS FALLS	NY	
12590	S109826953		AMERICAN LAMP RECYCLING LLC	26 INDUSTRIAL WAY		WAPPINGERS FALLS	NY	SPILLS, NY MANIFEST
12590	1007880993	NYR000129015	AMERICAN LAMP RECYCLING LLC	26 INDUSTRIAL WAY		WAPPINGERS FALLS	NY	NY MANIFEST, RCRA-NonGen
12590	1007449132	NYR000125468	EXXON MOBIL JACKSON ROAD	JACKSON & W NEW HACKENSACK RD		WAPPINGERS FALLS	NY	NY MANIFEST, RCRAInfo-SQG
12590	10007731564	110018885054	EXXON MOBIL JACKSON ROAD	JACKSON & W NEW HACKENSACK RD		WAPPINGERS FALLS	NY	FINDS
12590	1016200486	110004536510	DUTCHESS COUNTY BIN 3343960	JACKSON RD CRK 110 OVER		WAPPINGER	NY	FINDS
12590	1004760398	NYR000043422	DUTCHESS COUNTY BIN 3343960	JACKSON RD CRK 110 OVER	**	WAPPINGER	NY	NY MANIFEST, RCRA-NonGen
12590	1014810054	110043561259	UNITED WAPPINGER WATER DISTRICT	KENT RD SW OF ST RTE 94	**	WAPPINGER	NY	FINDS
12590	1016317993	110019286814	LAKE ONIAD RETAINING WALL	KENT ROAD		WAPPINGERS FALLS	NY	FINDS
12590	1016325621	110019564121	LEE KNOLLS SECTION IV	KETCHAMTOWN RD	**	WAPPINGER FALLS	NY	FINDS
12590	1006802703		R. S. DRYCLEANING	LAFAYETTE PLZ, 1132(1041) RT9	**	WAPPINGERS FALLS	NY	DRYCLEANERS
12590	U004062735	3-018678	FISHKILL PLAINS BUS GARAGE	17 LAKE WALTON ROAD		WAPPINGERS FALLS	NY	CORTLAND CO. UST
12590	U000377959	3-018678	FISHKILL PLAINS BUS GARAGE	17 LAKE WALTON ROAD		WAPPINGERS FALLS	NY	CORTLAND CO. AST
12590	1017405557	110063069209	WAPPINGERS TRANSPORTATION	17 LAKE WALTON ROAD		WAPPINGERS FALLS	NY	FINDS
12590	1016326833	110019603641	LAKE ONIAD BEACH	LAKE ONIAD DR		WAPPINGERS FALLS	NY	FINDS
12590	1001079853	NYR000015602	WAPPINGERS CENTRAL SCHOOL DIST	LAKE WALTON RD 500 FT S OF RTE	**	WAPPINGERS FALLS	NY	NY MANIFEST, RCRA-CESQG
12590	1016254583	110008092884	WAPPINGERS CENTRAL SCHOOL DIST	LAKE WALTON RD 500 FT S OF RTE		WAPPINGERS FALLS	NY	FINDS
12590	1016322835	110019471132	ROSSI PROPERTY	15 LEGERE RD		WAPPINGERS FALLS	NY	FINDS
12590	1005695919	110010614157	NAPPY MOBILE HOME PARK	157 W MAIN ST		WAPPINGERS FALLS	NY	ICIS, FINDS
12590	1005695942	110010634117	HOLIDAY MP INC (MID-HUDSON PARK MG	157 W MAIN ST		WAPPINGERS FALLS	NY	ICIS, FINDS
12590	1005695941	110010763646	PINE GROVE MHP (MID HUDSON PARK M	157 W MAIN ST		WAPPINGERS FALLS	NY	ICIS, FINDS
12590	U001843384	3-421049	SUNOCO 0006-8643	166 W MAIN ST		WAPPINGERS FALLS	NY	CORTLAND CO. UST
12590	1000329143	110004328807	SUNOCO SERVICE STATION	1666 W MAIN ST		WAPPINGERS FALLS	NY	RCRA-NonGen, FINDS
12590	1000306087	110004326293	DEAN SR TRUCK INC/WILLIAM C	169 E MAIN		WAPPINGERS FALLS	NY	RCRA-NonGen, FINDS
12590	S110044359		BOTTINI / ROGERS, NANCY	20 MAIN STREET		NEW HAMBURG	NY	SPILLS
12590	S107522380	0512380	DUTCHESS GARAGE: CLOSED	2755 WEST MAIN STREET		WAPPINGERS FALLS	NY	SPILLS, LTANKS
12590	U001843447	3-171786	WAPPINGERS RT 9D	2755 WEST MAIN STREET		WAPPINGERS FALLS	NY	CORTLAND CO. UST
12590	U001843809	3-408700	THORNTONS SERVICE STATION INC	2780 WEST MAIN STREET		WAPPINGERS FALLS	NY	CORTLAND CO. UST
12590	U004062083	3-507245	BOTTINI FUEL CORP.	2785 WEST MAIN STREET		WAPPINGERS FALLS	NY	CORTLAND CO. AST, CORTLAND CO. UST
12590	S116349378		DEVILS HOLE, INC.	MAIN & RIVER ROAD		NEW HAMBURG	NY	
12590	1016339090	110027304138	WAPPINGERS LAKE WELLFIELD	WEST MAIN ST	**	WAPPINGERS FALLS	NY	FINDS
12590	1016338372	110025320454	WAPPINGER FALLS JUNIOR HIGH SCHOC	30 MAJOR MCDONALD WAY		WAPPINGERS FALLS	NY	FINDS
12590	1011490499	NYR000157602	WAPPINGERS CENTRAL SCHOOL DISTRIK	30 MAJOR MCDONALD WAY		WAPPINGERS FALLS	NY	NY MANIFEST, RCRAInfo-SQG
12590	1011923100	110037434611	WAPPINGERS CENTRAL SCHOOL DISTRIK	30 MAJOR MCDONALD WAY		WAPPINGERS FALLS	NY	FINDS

EDR ZIP Code Scan Report

ZIP	EDR-ID	Facility ID	Name	Address	Map/Dir/Dist	City	State	Databases
12590	U004078774	3-018716	WAPPINGERS JUNIOR HIGH SCHOOL	30-55 MAJOR MACDONALD WAY		WAPPINGERS FALLS	NY	CORTLAND CO. UST
12590	U001842239	3-018716	WAPPINGERS JUNIOR HIGH SCHOOL	30-55 MAJOR MACDONALD WAY		WAPPINGERS FALLS	NY	CORTLAND CO. AST
12590	1001124998	110009485645	CALDORS STORE 16	9 MALL PLZ RTE 9		WAPPINGERS FALLS	NY	RCRA-NonGen, FINDS
12590	1016050960	110019483717	MALLONEY RD CULVERT	MALLONEY RD - 100 FT W OF DALEY RD		WAPPINGER	NY	FINDS
12590	1016329497	110019707557	BADGLEY PROPERTY	22 MALONEY ROAD		WAPPINGERS FALLS	NY	FINDS
12590	1016340754	110030820164	BIXBY SUBDIVISION	220 MALONEY RD		WAPPINGERS FALLS	NY	FINDS
12590	1016397490	110055313281	TEN UNIT APT PROJECT - QUARANTO	456 MALONEY RD		WAPPINGER	NY	FINDS
12590	U004198947		VINCE'S FUEL OIL CORP.	120 MARKET ST		WAPPINGERS FALLS	NY	CORTLAND CO. UST
12590	A100382474		VINCE'S FUEL OIL CORP.	120 MARKET ST		WAPPINGERS FALLS	NY	CORTLAND CO. AST
12590	1007125241	110015702391	NTC AUTO BODY	33 MARKET ST		WAPPINGERS FALLS	NY	FINDS
12590	1007112228	NYD986944940	N T C AUTO BODY	33 MARKET ST		WAPPINGERS FALLS	NY	SPILLS, NY MANIFEST, RCRA-CESQG
12590	A100292149	3-601711	33 MARKET STREET (VACANT)	33 MARKET STREET		POUGHKEEPSIE	NY	CORTLAND CO. AST
12590	U004061746	3-601711	33 MARKET STREET (VACANT)	33 MARKET STREET		POUGHKEEPSIE	NY	CORTLAND CO. UST
12590	1010493317	110032626736	33 MARKET STREET (VACANT)	33 MARKET STREET		POUGHKEEPSIE	NY	FINDS
12590	A100382495		MARKET PROPERTIES	400 MARKET INDUSTRIAL PARK #5		WAPPINGERS FALLS	NY	CORTLAND CO. AST
12590	U004198971		MARKET PROPERTIES	400 MARKET INDUSTRIAL PARK #5		WAPPINGERS FALLS	NY	CORTLAND CO. UST
12590	1016053687	110001600269	LIGHTING & ELECTRONICS	9 MARKET STREET		WAPPINGERS FALLS	NY	FINDS
12590	1006042537		LIGHTING & ELECTRONICS	91 MARKET ST INDUSTRIAL PARK	**	WAPPINGERS FALLS	NY	FINDS
12590	1000338189	NYD013346176	AXTON-CROSS CO	MARKET ST	**	WAPPINGERS FALLS	NY	NY MANIFEST, RCRA-NonGen
12590	1016248175	110008000545	AXTON-CROSS CO	MARKET ST		WAPPINGERS FALLS	NY	FINDS
12590	1000388654	NYD986891646	CRESTHILL ASHBURTON REALTY	MARKET ST BLDG 12	**	WAPPINGERS FALLS	NY	NY MANIFEST, RCRA-NonGen
12590	1016250842	110008037793	CRESTHILL INDUSTRIES INC	MARKET ST BLDG 12		WAPPINGERS FALLS	NY	FINDS
12590	1007125249	110015702480	RIVERVIEW TRANSMISSIONS	MARKET ST INDUSTRIAL PARK		WAPPINGERS FALLS	NY	FINDS
12590	1007112248	NYD986971547	RIVERVIEW TRANSMISSIONS	MARKET ST INDUSTRIAL PARK	**	WAPPINGERS FALLS	NY	RCRA-NonGen
12590	1000384260	NYD981482839	WATSON METAL PRODUCTS	MARKET ST INDUSTRIAL PARK	**	WAPPINGERS FALLS	NY	NY MANIFEST, RCRA-NonGen
12590	1018288639		WATSON METAL PRODUCTS	MARKET ST INDUSTRIAL PARK		WAPPINGERS FALLS	NY	ICIS
12590	1000202020	NYD002009231	THREE STAR ANODIZING OF WAPPINGER	MARKET ST INDUSTRIAL PARK		WAPPINGERS FALLS	NY	NY MANIFEST, CERCLIS, RCRA-NonGen, PRP
12590	1016248014	110007997196	THREE STAR ANODIZING	MARKET ST INDUSTRIAL PARK		WAPPINGERS FALLS	NY	ICIS, FINDS
12590	1000890443	NY0000365734	LIGHTING & ELECTRONICS INC	MARKET ST INDUSTRIAL PK STE 50	**	WAPPINGERS FALLS	NY	NY MANIFEST, RCRA-NonGen
12590	S105114250		THREE STAR ANODIZING	MARKET STREET	**	WAPPINGERS FALLS	NY	SHWS
12590	1016183908	110002046811	WATSON METAL PRODUCTS	MARKET STREET INDUSTRIAL PARK		WAPPINGERS FALLS	NY	FINDS
12590	10007783673	110019461410	MARKET PROPERTIES INC	MARKET STREET INDUSTRIAL PARK		WAPPINGER	NY	FINDS
12590	1009328588	110024545330	AUTO ELEGANCE COLLISION	3 MARLORVILLE RD		WAPPINGERS FALLS	NY	FINDS
12590	1014813046		LEES AUTOBODY	24 MARSHALL RD.		NEW YORK	NY	
12590	1004758922	110004502930	LEES AUTO BODY	5 MARSHALL RD		WAPPINGERS FALLS	NY	NY MANIFEST, RCRA-CESQG, FINDS
12590	1016320299	110019375317	MIDPOINT PARK SD/ROYAL RIDGE	MARTIN DR - N END		WAPPINGERS FALLS	NY	FINDS
12590	1004755466	110004307759	WRECK-A-MEND COLLISION CENTER	228 MEYERS CORNERS RD		WAPPINGERS FALLS	NY	NY MANIFEST, RCRA-NonGen, FINDS
12590	1016299795	110011903734	WAPPINGERS CENTRAL SCHOOL DISTRI	315 MEYERS RD		WAPPINGERS FALLS	NY	FINDS
12590	1011447691	110035851619	MEYERS PROPERTY LLC	MEYERS CORNER & DE GARMO ROAD	**	WAPPINGER FALLS	NY	FINDS
12590	U001444538	3-600446	ROBERT LANE COMPLEX	MEYERS CORNERS RD & ROBERT LANE		WAPPINGERS FALLS	NY	CORTLAND CO. UST
12590	1016320673	110019389712	MEYERS CORNERS RD	MEYERS CORNERS RD BETW US RTE 9 &		WAPPINGER	NY	FINDS
12590	1016330194	110019734581	NORTH WAPPINGER WATER DISTRICT	20 MIDDLEBUSH RD		WAPPINGERS FALLS	NY	FINDS
12590	1005642810	110010635802	ARDMORE HILLS WATER DISTRICT	20 MIDDLEBUSH RD, PO BOX 324		WAPPINGER FALLS	NY	ICIS, FINDS
12590	1016331161	110019773155	ORCHID-EUROPEAN CUISINE	MIDDLEBUSH RD	**	WAPPINGERS FALLS	NY	FINDS
12590	1016314277	110019148046	WAPPINGER EMERGENCY SERVICES BUI	MIDDLEBUSH RD		WAPPINGERS FALLS	NY	FINDS
12590	S116555990		MONTCLAIR TOWNHOUSE CONDOMINIUM	20 MISK LN AND RT 9D		WAPPINGERS FALLS	NY	SPDES
12590	1016871931	110059712333	MONTCLAIR TOWNHOUSE CONDOMINIUM	20 MISK LN AND RT 9D		WAPPINGERS FALLS	NY	FINDS
12590	U004274828		TOWN OF WAPPINGERS	59 MONFORT ROAD		WAPPINGERS	NY	CORTLAND CO. UST
12590	U000377773	3-018686	MYERS CORNERS ELEMENTARY SCHOOL	154-156 MYERS CORNERS ROAD		WAPPINGERS FALLS	NY	SPILLS, CORTLAND CO. AST
12590	1008315994	3-018686	MYERS CORNERS ELEMENTARY SCHOOL	154-156 MYERS CORNERS ROAD		WAPPINGERS FALLS	NY	CORTLAND CO. UST
12590	1001079860	110019293192	MYERS CORNERS SCHOOL	156 MYERS CORNERS RD		WAPPINGERS FALLS	NY	NY MANIFEST, RCRA-NonGen, FINDS
12590	1017780120	110063756591	165 MYERS CORNERS ROAD LLC	165 MYERS CORNERS RD		WAPPINGERS FALLS	NY	FINDS, RCRAInfo-LQG
12590	1014958195	110046245283	BLUESTONE GLOBAL TECH	169 MYERS CORNERS RD SUITE 210		WAPPINGERS FALLS	NY	NY MANIFEST, RCRA-CESQG, FINDS
12590	S110246554		FABRIC CARE DRY CLEANERS	231 MYERS CORNERS RD		WAPPINGERS FALLS	NY	DRYCLEANERS
12590	1016064181	110018860589	FABRIC CARE CLEANERS AND TAILORS	231 MYERS CORNERS RD		WAPPINGER	NY	FINDS
12590	U000380544	3-410632	GAS LAND MYERS CORNERS	233 MYERS CORNERS ROAD		WAPPINGERS FALLS	NY	CORTLAND CO. UST
12590	1016315996	110019212813	HULSAIR PROPERTY	269 MYERS CORNER RD		WAPPINGERS FALLS	NY	FINDS
12590	1016332351	110019820381	41 MYERS CORNERS RD - 2 LOT SUBDIV	41 MYERS CORNERS RD		WAPPINGERS FALLS	NY	FINDS
12590	U003075046	0109202	ROY C KETCHAM HIGH SCHOOL	93-99 MYERS CORNERS ROAD		WAPPINGERS FALLS	NY	SPILLS, CORTLAND CO. AST
12590	U004078641	3-018740	ROY C KETCHAM HIGH SCHOOL	93-99 MYERS CORNERS ROAD		WAPPINGERS FALLS	NY	CORTLAND CO. UST
12590	1007299030		WAPPINGERS CENTRAL SCHOOL DISTRI	99 MYERS CORNERS RD		WAPPINGERS FALLS	NY	FTTS
12590	1016361711	110044963867	DEGARMO PLAZA	MYERS CORNERS RD		WAPPINGERS FALLS	NY	FINDS
12590	1000347723	NYD981182587	WAPPINGERS CENTRAL SCHOOL DISTRI	MYERS CORNERS RD	**	WAPPINGERS FALLS	NY	RCRA-NonGen

EDR ZIP Code Scan Report

ZIP	EDR-ID	Facility ID	Name	Address	Map/Dir/Dist	City	State	Databases
12590	1017808093	110064233164	DONOVAN FIVE BMAC	8 NANCY COURT		WAPPINGERS FALLS	NY	FINDS
12590	1016332963	110019844294	THE SISTERS OF ST CLARE AT MT ALVEI	NELSON AVE		WAPPINGERS FALLS	NY	FINDS
12590	S110752247		CRONIN RES.: 275 AST	15 NEW DAM RD		WAPPINGERS FALLS	NY	SPILLS
12590	U001843847	3-410640	POUGHKEEPSIE SNACK SHOP INC.	1831 NEW HACKENSACK ROAD	L, NE, 1 - 2	WAPPINGERS FALLS	NY	CORTLAND CO. UST
12590	A100355707		POUGHKEEPSIE SNACK SHOP INC.	1831 NEW HACKENSACK ROAD	L, NE, 1 - 2	WAPPINGERS FALLS	NY	CORTLAND CO. AST
12590	1016401591	110055354708	BRE-DEL ENTERPRISES	210 NEW HACKENSACK RD		WAPPINGER FALLS	NY	FINDS
12590	S113813628		SUN UP PROPERTIES	238-242 NEW HACKENSACK ROAD	39, SSW, 1/4 - 1/2	WAPPINGERS FALLS	NY	SWF/LF
12590	1016316289	110019223062	DUTCHESS COUNTY AIRPORT	263 NEW HACKENSACK RD		WAPPINGERS FALLS	NY	FINDS
12590	9011684		DUTCHESS COUNTY AIRPORT	263 NEW HACKENSACK RD.		WAPPINGERS FALLS	NY	ERNS
12590	S100164966	8911632	DUTCHESS COUNTY AIRPORT	263 NEW HACKENSACK ROAD	A, SE, 1/8 - 1/4	WAPPINGERS FALLS	NY	SPILLS, NY MANIFEST, LTANKS
12590	U003075073	3-029548	DUTCHESS COUNTY AIRPORT	263 NEW HACKENSACK ROAD	A, SE, 1/8 - 1/4	WAPPINGER FALLS	NY	SPILLS, NY MANIFEST
12590	1017173256	110051344924	299NEWHACKENSACKRD	299 NEW HACKENSACK RD		WAPPINGERS FALLS	NY	FINDS
12590	U001842408	3-049859	DAVE ALEXANDER INC	300 NEW HACKENSACK RD	I, SE, 1/2 - 1	WAPPINGERS FALLS	NY	SPILLS, CORTLAND CO. UST
12590	1016312292	110019074972	WILDWOOD STP	NEW HACKENSACK RD		WAPPINGERS FALLS	NY	FINDS
12590	1016395363	110055291839	WILLIAM PAGE OFFICE BUILDING	NEW HACKENSACK RD	**	WAPPINGERS FALLS	NY	FINDS
12590	1000108786	NYD000799148	IBM CORP - WAPPINGERS FALLS HANGAR	NEW HACKENSACK RD	**	WAPPINGERS FALLS	NY	RCRA-NonGen
12590	1016125865	110038046584	POUGHKEEPSIE ASPHALT INC	NEW HACKENSACK RD	**	WAPPINGERS FALLS	NY	FINDS
12590	1004570328	110009149607	WILDWOOD SD (L & A)	NEW HACKENSACK RD		WAPPINGERS FALLS	NY	ICIS, FINDS
12590	S108935215		WILDWOOD SD (L & A)	NEW HACKENSACK RD		WAPPINGERS FALLS	NY	SPDES
12590	S119070862		INTERNATIONAL BUSINESS MACHINES	NEW HACKENSACK RD	**	WAPPINGERS FALLS	NY	NY MANIFEST
12590	1016247930	110007995786	IBM CORP - WAPPINGERS FALLS HANGAR	NEW HACKENSACK RD		WAPPINGERS FALLS	NY	FINDS
12590	1016360008	110044367994	TODARO PROPERTY	19 ST NICHOLAS RD		WAPPINGERS FALLS	NY	FINDS
12590	1009607984	110025327518	KENDAL FARMS PUMP STATION	NICOLE DR - EAST OF SPOON HILL RD		WAPPINGER	NY	FINDS
12590	U003397928	3-601025	FIRESTONE COMPLETE AUTO CARE # 02	NINE MALL SHOPPING CENTER		WAPPINGERS FALLS	NY	CORTLAND CO. AST
12590	1016700082	110056386986	ROKITOWSKI PROPERTY	64 NINHAM AVE		WAPPINGERS FALLS	NY	FINDS
12590	1016336479	110023022432	FISCHER PROPERTY	26 O'NEIL FARM LN		WAPPINGERS FALLS	NY	FINDS
12590	1016316463	110019229413	FREDERICKS PROPERTY	OFF RTE 9D	**	WAPPINGERS FALLS	NY	FINDS
12590	U003031079	3-600832	LEE MYLES TRANSMISSIONS	124 OLD POST ROAD		WAPPINGERS FALLS	NY	CORTLAND CO. UST
12590	1016354020	110040625240	ADAMS FAIRACRE FARMS	134 OLD POST RD (US RTE 9)		WAPPINGERS FALLS	NY	FINDS
12590	S112597420		CACCAMO RESIDENCE	165 OLD STATE RD.	**	WAPPINGERS FALLS	NY	FINDS
12590	1016332612	110019830432	182 OLD RT 9 WAREHOUSE	182 OLD RT 9		WAPPINGERS FALLS	NY	FINDS
12590	1008927250	110022870623	TOWN OF WAPPINGER HIGHWAY DEPAR	20 OLD ROUTE 9		WAPPINGERS FALLS	NY	ICIS, FINDS
12590	A100300296	3-601851	TIRE KING	206 OLD HOPEWELL ROAD		WAPPINGERS FALLS	NY	CORTLAND CO. AST
12590	1016354011	110040624429	SPOOGE	684 OLD RTE 9		WAPPINGER FALLS	NY	FINDS
12590	1009327581	110024533600	JAMES EVANS ELEMENTARY SCHOOL - V	747 OLD ROUTE 9N		WAPPINGERS FALLS	NY	FINDS
12590	1010149731		JAMES EVAN ELEMENTARY SCHOOL	747 OLD RT 9N		WAPPINGERS FALLS	NY	FINDS
12590	1016314265	110019147699	JAMES S EVANS ELEM SCHOOL	747 OLD RTE 9		WAPPINGERS F	NY	FINDS
12590	U004047821	3-601658	OLD ROUTE 9 AUTOMOTIVE INC.	94/615 OLD ROUTE 9		WAPPINGERS FALLS	NY	CORTLAND CO. UST
12590	1004755490	NY0000030460	VALLEY AUTO SPECIALISTS	94A OLD RTE 9		WAPPINGERS FALLS	NY	RCRA-NonGen
12590	1016211726	110006092370	VALLEY AUTO SPECIALISTS	94A OLD RTE 9		WAPPINGERS FALLS	NY	FINDS
12590	1016332350	110019820372	OLD CASTLE POINT RD CULVERT	OLD CASTLE POINT RD		FISHKILL	NY	FINDS
12590	1009447123	110024764414	THE PRESERVE TOWNHOUSES	OLD HOPEWELL RD & ROUTE 9D		WAPPINGER	NY	FINDS
12590	1016399901	110055337648	PICCOLO'S CAFE	OLD POST RD		WAPPINGERS FALLS	NY	FINDS
12590	S113915188		WAPPINGER (T) TS	OLD ROUTE 9		WAPPINGERS FALLS	NY	SWF/LF
12590	1016319913	110019361135	WAPPINGER PARK WATER DISTRICT	OLD RTE 9 & CO RTE 28		WAPPINGERS FALLS	NY	FINDS
12590	1016320670	110019389525	CENTRAL WAPPINGER WATER IMPROVEI	OLD RTE 9/COUNTY RTE 28	**	WAPPINGERS FALLS	NY	FINDS
12590	1007795979	110019584886	REHABILITATION SUPPORT SERVICES	131 OSBORNE HILL RD		WAPPINGER	NY	FINDS
12590	1007799160	110019616726	TAVARES PROPERTY	OSBORNE HILL RD		WAPPINGER	NY	FINDS
12590	1007755869	110019182702	HAYDEN PROPERTY	OSBORNE HILL RD		WAPPINGER	NY	FINDS
12590	1016340702	110030776417	WAPPINGERS OAKWOOD KNOLLS SEWEI	PATTIE PLACE		WAPPINGERS FALLS	NY	FINDS
12590	U004228927		JANE E. NESTLER	10 PETER DRIVE		WAPPINGERS FALLS	NY	CORTLAND CO. UST
12590	1007745794	110019081740	WHITE'S MARINA INC	15 POINT ST		WAPPINGERS FALLS	NY	FINDS
12590	1007798382	110019608940	NEW HAMBURG TERMINAL	17 POINT ST		WAPPINGERS FALLS	NY	ICIS, FINDS
12590	S108413197	3-1220	NEW HAMBURG TERMINAL CORP.	17 POINT STREET		NEW HAMBURG	NY	SPILLS, MOSF
12590	1004570470		NEW HAMBURG TERMINAL	17 POINT STREET		NEW HAMBURG	NY	SPDES
12590	S118705207		BOTTINI FUEL TERMINAL	17 POINT STREET		NEW HAMBURG	NY	SPILLS
12590	S112809147		DANKO RES.: SLUDGE	21 POINT STREET		NEW HAMBURG	NY	SPILLS
12590	1016978628	110045471217	JC PAINTER	6217 PRINCESS CIRCLE		WAPPINGERS FALLS	NY	ICIS, FINDS
12590	1023656963	110070067826	ROBERT GOEBEL EPA CERTIFIED RENOV	19 PROSPECT STREET		WAPPINGER FALLS	NY	FINDS
12590	1017771385	NYN008027476	BABIES R US	1822 SOUTH RD		WAPPINGERS FALLS	NY	RCRA-CESQG
12590	1017741499	110063694195	BABIES R US	1822 SOUTH RD		WAPPINGERS FALLS	NY	FINDS
12590	1016400972	110055348422	TARA MOTORS LTD	737 SOUTH RD		POUGHKEEPSIE	NY	FINDS
12590	1006324392		VANVLACKS CLEANERS	859 SOUTH RD		WAPPINGERS FALLS	NY	FINDS
12590	U004079175	3-176508	PMI	859 SOUTH RD		WAPPINGERS FALLS	NY	CORTLAND CO. UST
12590	U003075395	3-176508	PMI	859 SOUTH RD		WAPPINGERS FALLS	NY	CORTLAND CO. AST
12590	S110248241		VAN VLACK'S CLEANERS INC.	859 SOUTH RD.#21 OLD ADDRESS	**	WAPPINGERS FALLS	NY	DRYCLEANERS
12590	1016340703	110030776426	ROCKINGHAM FARMS SD STP	REGENCY DR		WAPPINGERS FALLS	NY	FINDS
12590	1016312784	110019092006	DIMARCO PLACE II	32-46 REMSEN AVE		WAPPINGERS FALLS	NY	FINDS
12590	1000871357	NY0000033084	WAPPINGERS CENTRAL SCHOOL DIST	REMSEN AVE & MAPLE AVE		WAPPINGERS FALLS	NY	RCRA-CESQG

EDR ZIP Code Scan Report

ZIP	EDR-ID	Facility ID	Name	Address	Map/Dir/Dist	City	State	Databases
12590	1016246860	110007982380	WAPPINGERS CENTRAL SCHOOL DIST	REMSEN AVE & MAPLE AVE		WAPPINGERS FALLS	NY	FINDS
12590	S119070676		WAPPINGERS CENTRAL SCHOOL DISTRICT	REMSEN AVE & MAPLE AVE		WAPPINGERS FALLS	NY	NY MANIFEST
12590	1011446787	110035859050	DELAWARE AQUEDUCT - SHAFT#6, 6B	199-209 RIVER RD NORTH		WAPPINGER	NY	FINDS
12590	S120959945		DELAWARE AQUEDUCT - SHAFT#6, 6B	199-209 RIVER RD NORTH		WAPPINGERS FALLS	NY	SPDES
12590	S109373256		BT2 SHAFT 6B	203 RIVER ROAD NORTH		WAPPINGERS FALLS	NY	SPILLS, CBS
12590	1006931291	NYR000117754	NY POWER AUTH - EAST TRANSITION ST,	239 RIVER RD		WAPPINGERS FALLS	NY	RCRA-NonGen
12590	1007087205	110015667394	NY POWER AUTH - EAST TRANSITION ST,	239 RIVER RD		WAPPINGERS FALLS	NY	FINDS
12590	1016250933	110008038943	PACE INC	ROBINSON LANE RD 6		WAPPINGERS FALLS	NY	FINDS
12590	1000197118	NYD986898518	PACE INC	ROBINSON LANE RD 6	**	WAPPINGERS FALLS	NY	NY MANIFEST, RCRA-NonGen
12590	U003107207	3-048003	MOBIL	1050 (1663) ROUTE 9		WAPPINGERS FALLS	NY	CORTLAND CO. UST
12590	1017813729	110064404577	UST INSPECTION: MOBIL	1050 (1663) ROUTE 9		WAPPINGER FALLS	NY	FINDS
12590	A100414564		MOBIL	1050 (1663) ROUTE 9		WAPPINGERS FALLS	NY	CORTLAND CO. AST
12590	S108934129		WAPPINGERS FALLS CENTRAL SCHOOL I	ROY C KETCHAM HIGH SCHOOL	**	WAPPINGERS FALLS	NY	NY MANIFEST
12590	1004572283	110009828286	MIDPOINT PK SD WWTP-ROYAL RDG.	ROYAL RIDGE DEVELOPMENT		WAPPINGERS FALLS	NY	SPDES, ICIS, FINDS
12590	1022998001	110019383763	FRANK NICODEMUS CLASSICS AND ANTI	1090 ST RTE 376		WAPPINGERS FALLS	NY	FINDS
12590	1014821515		FERREIRA AUTOMOTIVE	1432 ST RTE 9D		NEW YORK	NY	
12590	1016125171	110041345167	FERREIRA AUTOMOTIVE	1432 ST RTE 9D		WAPPINGERS FALLS	NY	FINDS
12590	1016314276	110019147957	STONE GATE MOTEL EFFICIENCIES	1437 US RTE 9		WAPPINGERS FALLS	NY	FINDS
12590	1007807762	110019702981	POUGHKEEPSIE NISSAN	1445 US RTE 9		WAPPINGER	NY	FINDS
12590	1016314967	110019173516	HAMPTON BUSINESS CENTER	1611 US RTE 9		WAPPINGERS FALLS	NY	FINDS
12590	1016341260	110031462423	BGHR REALTY	186 US RTE 9		WAPPINGERS FALLS	NY	FINDS
12590	1007752698	110019150951	JOHN JAY HIGH SCHOOL	2012 ST RTE 52		EAST FISHKILL	NY	FINDS
12590	1016400375	110055342428	ROUTE 9D MINI MART	2327 ST RTE 9D	**	HUGHSONVILLE	NY	FINDS
12590	1007752957	110019153556	STEWART'S SHOP #325	685 ST RTE 9D		WAPPINGER	NY	FINDS
12590	1014821818	110019474772	SWARTZ AUTO BODY & GARAGE	895-897 ST RTE 3		WAPPINGERS FALLS	NY	FINDS
12590	1007790880	110019533717	LOMAS PROPERTY	CR RTE 28/OLD HOPEWELL RD		WAPPINGER	NY	FINDS
12590	1000432524	NYD000700849	SERVICE STATION	ES RTE 9 RTE 9 MALL		WAPPINGERS FALLS	NY	RCRA-NonGen
12590	1016247745	110007993430	SERVICE STATION	ES RTE 9 RTE 9 MALL		WAPPINGERS FALLS	NY	FINDS
12590	1018293272		SUNOCO SERVICE STATION	SS RTE 376		WAPPINGERS FALLS	NY	ICIS
12590	1000329147	110007993485	SUNOCO SERVICE STATION	SS RTE 376		WAPPINGERS FALLS	NY	FINDS
12590	1007111907	NYD000701433	SUNOCO SERVICE STATION	SS RTE 376	**	WAPPINGERS FALLS	NY	RCRA-NonGen
12590	1007792243	110019547463	TWIN CREEKS DEVELOPMENT	ST RTE 376		EAST FISHKILL	NY	FINDS
12590	1016340644	110030755797	CHELSEA RIDGE APT	ST RTE 9D & CHELSEA RIDGE DR		WAPPINGERS FALLS	NY	FINDS
12590	1014809526	110043580782	MIRABILIO PROPERTY	ST RTE 9D JUST NORTH OF STEWART'S		WAPPINGER	NY	FINDS
12590	1007803253	110019657806	OUTBACK RESTAURANT	US RTE 9		WAPPINGER	NY	FINDS
12590	1007770921	110019333577	UNTERREINER PLAZA	US RTE 9 & MEYERS CORNERS RD		WAPPINGER	NY	FINDS
12590	1016314217	110019145931	EXECUTIVE SQUARE	US RTE 9 & MIDDLEBUSH RD	**	WAPPINGERS FALLS	NY	FINDS
12590	1016324245	110019526164	RIVERBEND AT WAPPINGERS FALLS II	US RTE 9 & MYERS CORNERS RD		WAPPINGERS FALLS	NY	FINDS
12590	1016311255	110019038147	WOODHILL GREEN CONDOMINUMS	US RTE 9 @ MEYERS CORNERS RD		WAPPINGERS FALLS	NY	FINDS
12590	1007794646	110019571532	WAPPINGER CREEK TRIB STORM SEWER	RUSSELL RD		WAPPINGER	NY	FINDS
12590	U004081974	3-018600	JAMES EVANS ELEMENTARY SCHOOL	747 SERGEANT PALMATEER WAY		WAPPINGERS FALLS	NY	CORTLAND CO. UST
12590	U000377767	3-018600	JAMES EVANS ELEMENTARY SCHOOL	747 SERGEANT PALMATEER WAY		WAPPINGERS FALLS	NY	CORTLAND CO. AST
12590	U001842236	3-018635	SHEAFE RD SCHOOL	145 SHEAFE RD		WAPPINGERS FALLS	NY	CORTLAND CO. UST, LTANKS
12590	1004570439	110000914752	TRI-MUNICIPAL WWTP	171 SHEAFE ROAD		WAPPINGERS FALLS	NY	ICIS, FINDS
12590	S116555991		TRI-MUNICIPAL WWTP	171 SHEAFE ROAD		WAPPINGERS FALLS	NY	SPDES
12590	1010435860		TILCON-POUGHKEEPSIE ASPHALT PLANT	295 SHEAFE RD		WAPPINGERS FALLS	NY	ICIS
12590	U001842169	3-008354	CONSOLIDATED FREIGHTWAYS	326-348 SHEAFE ROAD		POUGHKEEPSIE	NY	CORTLAND CO. UST
12590	S120839190		TRI-MUNICIPAL WASTEWATER TREATMEI	345 SHEAFE RD.		WAPPINGERS FALLS	NY	SWF/LF
12590	1016341379	110032597107	TILCON-POUGHKEEPSIE ASPHALT PLANT	549 SHEAFE RD		WAPPINGERS FALLS	NY	FINDS
12590	9019210			72 SHEAFE MANNER		WAPPINGERS	NY	ERNS
12590	1016322348	110019453615	ALPINE COMMONS SHOPPING CENTER	EAST SIDE RT 9 BETWEEN MYERS CORN		WAPPINGERS FALLS	NY	FINDS
12590	1016008165	110045518114	DUTCHESS RAIL TRAIL W OF SMITH CRO:	87 SMITH CROSSING RD		WAPPINGER	NY	FINDS
12590	1007757379	110019197885	SPOOK HILL SUBDIVISION	SPOOK HILL RD		WAPPINGER	NY	FINDS
12590	1016254474	110008091313	CENTRAL HUDSON GAS & ELECTRIC	SPRING RD - 1 MI E OF RTE 9	**	WAPPINGERS FALLS	NY	FINDS
12590	1001028747	NYR000009795	CENTRAL HUDSON GAS & ELECTRIC COF	SPRING RD - 1 MI E OF RTE 9	**	WAPPINGERS FALLS	NY	NY MANIFEST, RCRA-NonGen
12590	S102639484	3-000237	BLUE WATER POOLS	28 SPROUT CREEK COURT		WAPPINGERS FALLS	NY	CBS AST, CBS
12590	1000983625	110064187124	AMERICAN LAMP RECYCLING FACILITY	22 STAGE DOOR DRIVE		WAPPINGERS FALLS	NY	RCRAInfo-SQG, FINDS
12590	1016684681	110019498943	BRYANT PROPERTY	STONEKILL RD		WAPPINGERS FALLS	NY	FINDS
12590	U004064798	3-601831	TOWN OF WAPPINGER	TOWN HALL		WAPPINGERS FALLS	NY	CORTLAND CO. UST
12590	A100298789	3-601831	TOWN OF WAPPINGER	TOWN HALL		WAPPINGERS FALLS	NY	CORTLAND CO. AST
12590	1007766423	110019288509	WAPPINGER MS4 STORM SEWERS	TOWN-WIDE		WAPPINGER	NY	FINDS
12590	S108147081		DUTCHESS COUNTY AIRPORT LF	U	B, South, 1/4 - 1/2	WAPPINGER	NY	HSWDS
12590	1015997788	110044963849	E VACATION DR DRAINAGE	E VACATION DR		EAST FISHKILL	NY	FINDS
12590	1016356760	110042298581	VAN WYCK SQUARE	50 VAN WYCK LN		WAPPINGERS FALLS	NY	FINDS
12590	1007125346	110015703540	POLVONITE CORP.	VAN WYCK LANE		WAPPINGERS FALLS	NY	FINDS
12590	1007111925	NYD002094472	POLVONITE CORP.	VAN WYCK LANE	**	WAPPINGERS FALLS	NY	RCRA-NonGen
12590	1016338202	110024866199	WAPPINGERS FALLS WATER SUPPLY SY:	VILLAGE WIDE	**	WAPPINGERS FALLS	NY	FINDS
12590	1016315255	110019184531	WAPPINGER FALLS MS4 STORM SEWERS	VILLAGE-WIDE		WAPPINGER FALLS	NY	FINDS
12590	1016314282	110019148199	WAPPINGERS FALLS HYDROELECTRIC PI	WAPPENGER LAKE OUTLET		WAPPENERS FALLS	NY	FINDS
12590	S118628349		WAPPINGER CREEK	WAPPINGER CREEK	**	WAPPINGERS FALLS	NY	SHWS
12590	1023388219	110067037012	WAPPINGER CREEK	WAPPINGER CREEK, DOWNSTREAM OF V	**	WAPPINGER FALLS	NY	FINDS

EDR ZIP Code Scan Report

ZIP	EDR-ID	Facility ID	Name	Address	Map/Dir/Dist	City	State	Databases
12590	1019328384	NYN000201758	WAPPINGER CREEK	WAPPINGER FALLS, TOWN OF WAPPINGE		WAPPINGER FALLS	NY	CERCLIS, NPL
12590	1016315611	110019198250	VETERANS PARK/WAPPINGERS LAKE	WAPPINGERS LAKE		WAPPINGERS FALLS	NY	FINDS
12590	1016446667	110019034347	NEW HAMBURG YACHT CLUB	49 WATER ST		NEW HAMBURGH	NY	FINDS
12590	1005644398	110010787425	GREYSTONE PROGRAMS, INC.	WHEELER HILL RD		WAPPINGERS FALLS	NY	ICIS, FINDS
12590	1016322852	110019471891	CARNWATH FARMS	WHEELER HILL RD		WAPPINGERS FALLS	NY	FINDS
12590	1005642800	110010635768	RIVERCREST NURSING HOME	WHEELER HILL RD		WAPPINGERS FALLS	NY	ICIS, FINDS
12590	U003297855	3-601192	GREYSTONE PROPERTY	WHEELER HILL ROAD		WAPPINGERS FALLS	NY	CORTLAND CO. AST
12590	U004063011	3-601192	GREYSTONE PROPERTY	WHEELER HILL ROAD		WAPPINGERS FALLS	NY	CORTLAND CO. UST
12590	1001127993	110004532952	WIDMER CONSTRUCTION CORP BARN	115 WIDMER RD		WAPPINGERS FALLS	NY	NY MANIFEST, RCRA-NonGen, FINDS
12590	1016398924	110055327739	OWEN PROPERTY	148 WIDMER RD		WAPPINGERS FALLS	NY	FINDS
12590	1007761870	110019242899	SLAUGHTER PROPERTY	WIDMER RD		WAPPINGER	NY	FINDS
12590	1009447136	110024769650	CRANBERRY HILLS	WIDMER RD WEST OF ALL ANGELS		WAPPINGER	NY	FINDS
12601	2000540596				**	NEWBURGH	NY	ERNS
12601	2004717007				**	KINGSTON	NY	ERNS
12601	1000170590	NYD100057959	DUTCHESS COUNTY BOCES	RD 1 SALT POINT TNPK		POUGHKEEPSIE	NY	NY MANIFEST, RCRA-CESQG
12601	1016248590	110008007762	DUTCHESS COUNTY BOCES	RD 1 SALT POINT TNPK		POUGHKEEPSIE	NY	FINDS
12601	1007741510	110019038799	RT 115 OVER FALL KILL	RT 115 FALKILL R		POUGHKEEPSIE	NY	FINDS
12601	S106704117		NINE MALL PLAZA	1810 - 1840 ROUTE 9	**	POUGHKEEPSIE	NY	BROWNFIELDS, INST CONTROL, ENG CONTROLS
12601	S118628313		21 & 23 ACADEMY STREET AND 81 CANN	21 & 23 ACADEMY STREET AND 81 CANN	**	POUGHKEEPSIE	NY	BROWNFIELDS
12601	1000551917	NYD986942886	MOBIL SERVICE STATION	RTE 28 & 274 NEW HACKENSACK		POUGHKEEPSIE	NY	NY MANIFEST, RCRA-NonGen
12601	1016199906	110004469370	MOBIL SERVICE STATION	RTE 28 & 274 NEW HACKENSACK		POUGHKEEPSIE	NY	FINDS
12601	U001844717	3-600475	STEWART'S SHOPS #302	ROUTE 44 AT MARY AVENUE		POUGHKEEPSIE	NY	CORTLAND CO. UST
12601	1007772425	110019348687	SENIOR LIVING CAMPUS-CASTLE COURT	RT 44 DUTCHESS TPK - VAN WAGNER RD		POUGHKEEPSIE	NY	FINDS
12601	1016253592	110008080557	NYSDOT BIN 1069470	RTE 44 OVER FALLKILL CREEK		POUGHKEEPSIE	NY	FINDS
12601	1000790231	NYD987017092	NYSDOT BIN 1069470	RTE 44 OVER FALLKILL CREEK		POUGHKEEPSIE	NY	RCRA-NonGen
12601	1000693721	NYD986998391	NYSDOT BIN 1005290	RTE 44 OVER RTE 9		POUGHKEEPSIE	NY	RCRA-NonGen
12601	1016253054	110008074369	NYSDOT BIN 1005290	RTE 44 OVER RTE 9		POUGHKEEPSIE	NY	FINDS
12601	1000108806	NYD980776256	IBM CORP - BLDG 926	RT 55 IBM BLDG 926 SITE	**	POUGHKEEPSIE	NY	CERCLIS-NFRAP, RCRA-NonGen
12601	1016103832	110008013773	IBM CORP - BLDG 926	RT 55 IBM BLDG 926 SITE		POUGHKEEPSIE	NY	FINDS
12601	S110044203		SOUTH ROAD CITGO	2194 ROUTE 9		POUGHKEEPSIE	NY	SPILLS
12601	S108160777		HESS HYDE PK REM PROJ S/S32363	ROUTE 9 NORTH ROAD		POUGHKEEPSIE	NY	SPDES
12601	1010046107	110028175169	HESS HYDE PK REM PROJ S/S32363	ROUTE 9 NORTH ROAD		POUGHKEEPSIE	NY	FINDS
12601	U001323504	3-600355	HUDSON PLAZA	ROUTE 9 SOUTH		POUGHKEEPSIE	NY	CORTLAND CO. UST
12601	1009225573		SOUTHILLS MALL	RT 9	**	POUGHKEEPSIE	NY	NY MANIFEST
12601	1007753946	110019163457	GETTY SERVICE STATION	RT 9 AND 9G		POUGHKEEPSIE	NY	FINDS
12601	1000108805	NYD980762090	IBM CORP - BLDG 250	RT 9 IBM BLDG 250 SITE	**	POUGHKEEPSIE	NY	RCRA-CESQG
12601	1016274528	110008462724	IBM CORP - BLDG 250	RT 9 IBM BLDG 250 SITE		POUGHKEEPSIE	NY	FINDS
12601	1016249687	110008022987	DUKE PONTIAC	RTE 9		POUGHKEEPSIE	NY	FINDS
12601	1016249667	110008022745	TARA MOTORS	RTE 9		POUGHKEEPSIE	NY	FINDS
12601	1007811639	110019741797	RIVERSIDE OFFICE PARK	RTE 9	**	POUGHKEEPSIE	NY	FINDS
12601	1000198038	NYD981566227	DUKE PONTIAC	RTE 9	**	POUGHKEEPSIE	NY	RCRA-NonGen
12601	1000142922	NYD981564156	TARA MOTORS	RTE 9	**	POUGHKEEPSIE	NY	NY MANIFEST, RCRA-NonGen
12601	1000694063	NYD987003365	NYSDOT BIN 1005249	RTE 9 OVER ACADEMY ST		POUGHKEEPSIE	NY	NY MANIFEST, RCRA-NonGen
12601	1016253153	110008075527	NYSDOT BIN 1005249	RTE 9 OVER ACADEMY ST		POUGHKEEPSIE	NY	FINDS
12601	1000693722	NYD986998409	NYSDOT BIN 1005329	RTE 9 OVER FALLKILL CRK		POUGHKEEPSIE	NY	NY MANIFEST, RCRA-CESQG
12601	1016253055	110008074378	NYSDOT BIN 1005329	RTE 9 OVER FALLKILL CRK		POUGHKEEPSIE	NY	FINDS
12601	1000693717	NYD986998359	NYSDOT BIN 1005259	RTE 9 OVER FOX ST		POUGHKEEPSIE	NY	NY MANIFEST, RCRA-NonGen
12601	1016253051	110008074323	NYSDOT BIN 1005259	RTE 9 OVER FOX ST		POUGHKEEPSIE	NY	FINDS
12601	1007112274	NYD986998375	NYSDOT BIN 1005279	RTE 9 OVER PINE ST	**	POUGHKEEPSIE	NY	NY MANIFEST, RCRA-CESQG
12601	1007125261	110015702612	NYSDOT BIN 1005279	RTE 9 OVER PINE ST	**	POUGHKEEPSIE	NY	FINDS
12601	1000694064	NYD987003373	NYSDOT BIN 1005319	RTE 9 OVER RAILROAD PLAZA	**	POUGHKEEPSIE	NY	NY MANIFEST, RCRA-NonGen
12601	1016253154	110008075536	NYSDOT BIN 1005319	RTE 9 OVER RAILROAD PLAZA		POUGHKEEPSIE	NY	FINDS
12601	1000442602	NYD013069554	RITZ CLEANERS	RTE 9 POUGHKEEPSIE PLZ MALL		POUGHKEEPSIE	NY	RCRA-NonGen
12601	1016248153	110008000279	RITZ CLEANERS	RTE 9 POUGHKEEPSIE PLZ MALL		POUGHKEEPSIE	NY	FINDS
12601	1000432578	NYD000826347	SERVICE STATION	RTE 9G	**	POUGHKEEPSIE	NY	RCRA-NonGen
12601	1016247973	110007996400	SERVICE STATION	RTE 9G		POUGHKEEPSIE	NY	FINDS
12601	1014821815	110064233707	JACK'S AUTO BODY	26 ABES WAY		POUGHKEEPSIE	NY	FINDS
12601	1007295778		TABERNACLE BAPTIST CHURCH	153 ACADEMY ST		POUGHKEEPSIE	NY	FTTS
12601	1000439747	NYD106619604	CITY OF POUGHKEEPSIE CLEANERS	21 ACADEMY ST		POUGHKEEPSIE	NY	NY MANIFEST, RCRA-NonGen
12601	S110246217		CITY CLEANERS OF POUGHKEEPSIE	21 ACADEMY ST.		POUGHKEEPSIE	NY	DRYCLEANERS
12601	S120706233		21 ACADEMY STREET	21 ACADEMY STREET		POUGHKEEPSIE	NY	SHWS
12601	1004566598	110011496728	CRISPELL ORIENTAL RUGS INC.	20 ADRIANCE AVENUE		POUGHKEEPSIE	NY	FINDS
12601	S107488648	0510103	HESS S/S # 32363: FILL BUCKETS	3694 ALBANY POST ROAD		HYDE PARK	NY	SPILLS
12601	U001843229	3-174033	SPEEDWAY # 7674	3694 ALBANY POST ROAD		HYDE PARK	NY	CORTLAND CO. UST
12601	1000374614	110004362243	COMMERCIAL PROPERTY	520 ALBANY AVE		KINGSTON	NY	SPILLS, NY MANIFEST, RCRA-NonGen, FINDS
12601	U001844724	3-600492	RIVERCREST EAST APARTMENTS	416A AND 422 SOUTH ROAD		POUGHKEEPSIE	NY	CORTLAND CO. UST
12601	S117362873		NOWIK RES.: UNK	5 ANTHONY DRIVE		POUGHKEEPSIE	NY	SPILLS
12601	1014904241	110043983678	RITE AID # 3753	129 SOUTH AVE		POUGHKEEPSIE	NY	FINDS

EDR ZIP Code Scan Report

ZIP	EDR-ID	Facility ID	Name	Address	Map/Dir/Dist	City	State	Databases
12601	U000381672	3-506958	POUGHKEEPSIE HAVEN	129 SOUTH AVE		POUGHKEEPSIE	NY	CORTLAND CO. UST
12601	1014919685	NYR000184739	RITE AID # 3753	129 SOUTH AVE		POUGHKEEPSIE	NY	NY MANIFEST, RCRA-CESQG
12601	U002034410	3-600625	POUGHKEEPSIE ARVEN	129 SOUTH AVE		POUGHKEEPSIE	NY	CORTLAND CO. UST
12601	U001843848	3-410675	SOUTH AVENUE INC.	152 SOUTH AVE		POUGHKEEPSIE	NY	CORTLAND CO. UST
12601	1016102993	110000807379	CENTRAL HUDSON GAS & ELECTRIC MAII	284 SOUTH AVE		POUGHKEEPSIE	NY	FINDS
12601	1016199159	110004371938	JOCKOS RACING INC	309 SOUTH AVE		POUGHKEEPSIE	NY	FINDS
12601	1000271620	NYD082280686	JOCKOS RACING INC	309 SOUTH AVE		POUGHKEEPSIE	NY	RCRA-NonGen
12601	S119071041		CENTRAL HUDSON GAS AND ELECTRIC	SOUTH AVE	**	POUGHKEEPSIE	NY	NY MANIFEST
12601	U001736241	0010503	CENTRAL HUDSON GAS & ELECTRIC COM	284 SOUTH AVENUE		POUGHKEEPSIE	NY	SPILLS, NY MANIFEST, LTANKS
12601	1009234011		CENTRAL HUDSON GAS & ELECTRIC COF	284 SOUTH AVENUE		POUGHKEEPSIE	NY	NY MANIFEST
12601	S108160562		ELTING'S CORNERS MAIN. FAC.	284 SOUTH AVENUE		POUGHKEEPSIE	NY	SPDES
12601	1007808063	110019705997	FALLKILL CREEK	SOUTH BANK FROM LAWRENCE RD TO F		POUGHKEEPSIE	NY	FINDS
12601	S118406595		COLLEGE HILL PARK COMPOSTING FACII	12 BARTLETT ST		POUGHKEEPSIE	NY	SWF/LF
12601	1000127924	NYD001265933	MARIST COLLEGE	BECK PLACE		POUGHKEEPSIE	NY	SPILLS, NY MANIFEST, RCRAInfo-SQG, CORTLAND CO. UST
12601	U003129032	3-413879	ENVOY PLAZA	250 BEECHWOOD AVENUE		POUGHKEEPSIE	NY	CORTLAND CO. UST, LTANKS
12601	S118141672		HUDSON HARBOR APTS	BEHIND PRICE CHOPPER OFF RT 9 SOUT	**	POUGHKEEPSIE	NY	SPILLS
12601	1011974646		PETAGINE'S AUTO BODY	13 BELLWAY PL		POUGHKEEPSIE	NY	
12601	1010353067	110030755332	VALLEY FORGE MOBILE HOME COURT	37 BIRCHER AVE		HYDE PARK	NY	FINDS
12601	94236466			BLDG 920 MEYERS CORNERS	**	POUGHKEEPSIE	NY	ERNS
12601	U003712178	3-601393	CITY OF POUGHKEEPSIE	400 BLOCK		POUGHKEEPSIE	NY	CORTLAND CO. AST, CORTLAND CO. UST
12601	95311524			BLOOMER RD AND S MAIN		TANNERSVILLE	NY	ERNS
12601	U003107222	3-600952	POUGHKEEPSIE DAY SCHOL	140 BOARDMAN ROAD		POUGHKEEPSIE	NY	CORTLAND CO. UST
12601	U003127239	3-600955	POUGHKEEPSIE DAY SCHOOL	260 BOARDMAN ROAD		POUGHKEEPSIE	NY	CORTLAND CO. UST
12601	A100380453		POUGHKEEPSIE DAY SCHOOL	260 BOARDMAN ROAD		POUGHKEEPSIE	NY	CORTLAND CO. AST
12601	1007769839	110019322730	COACHLIGHT ESTATES	BOARDMAN RD		POUGHKEEPSIE	NY	FINDS
12601	94232849			BOARDMAN RD COMPLEX	**	POUGHKEEPSIE	NY	ERNS
12601	S105142183	0135015	DUTCHESS COUNTY BOCES	5 BOCES ROAD		POUGHKEEPSIE	NY	CORTLAND CO. AST
12601	U004062571	3-447846	DUTCHESS COUNTY BOCES	5 BOCES ROAD		POUGHKEEPSIE	NY	CORTLAND CO. UST
12601	1004760411	110004536878	DUTCHESS EXPRESS	13 S BRIDGE ST		POUGHKEEPSIE	NY	NY MANIFEST, RCRA-NonGen, FINDS
12601	U001843769	3-185086	CENTRAL DUBOIS VANS CABS INC	13A SOUTH BRIDGE ST		POUGHKEEPSIE	NY	CORTLAND CO. UST
12601	A100307842	3-601912	YELLOW CAB	15 SOUTH BRIDGE STREET		POUGHKEEPSIE	NY	CORTLAND CO. AST
12601	1004759988	110004527904	HOT BODIES AUTO RECONDITIONING	24 S BRIDGE ST		POUGHKEEPSIE	NY	NY MANIFEST, RCRA-NonGen, FINDS
12601	1017780177	110063757153	QUALITY COLLISION	24-26 S BRIDGE ST - REAR		POUGHKEEPSIE	NY	RCRA-CESQG, FINDS
12601	1004758441	110004489900	MANSSION DECORATING	4 BUCKINGHAM AVE		POUGHKEEPSIE	NY	RCRA-NonGen, FINDS
12601	1000110406	110009479475	NYS OGS / NYS DOT	4 BURNETT BLVD		POUGHKEEPSIE	NY	NY MANIFEST, RCRA-NonGen, FINDS
12601	1007779383	110019418432	CASPERKILL RIDGE	CAMELOT RD		POUGHKEEPSIE	NY	FINDS
12601	A100322441		ROCKLAND PSYCH CENTER - HUDSON RI	WEST CAMPUS		POUGHKEEPSIE	NY	CORTLAND CO. AST
12601	1005882718	110010785427	RESIDENTIAL BLDG	149 CANNON ST		POUGHKEEPSIE	NY	ICIS, FINDS
12601	U000377981	3-039004	EMIL TSCHUDIN & SON INC	150 CANNON ST		POUGHKEEPSIE	NY	CORTLAND CO. UST
12601	U004063301	3-601703	KINGS COURT APARTMENTS	42 CANNON STREET		POUGHKEEPSIE	NY	CORTLAND CO. UST
12601	A100294693	3-601703	KINGS COURT APARTMENTS	42 CANNON STREET		POUGHKEEPSIE	NY	CORTLAND CO. AST
12601	1014817968	110041885145	DUTCHESS COUNTY COMMUNITY ACTIOI	77 CANNON ST.		POUGHKEEPSIE	NY	FINDS
12601	1007449221	NYR000126367	CANNON STREET PARKING STRUCTURE	88 CANNON ST		POUGHKEEPSIE	NY	RCRA-NonGen
12601	1007731733	110018886758	CANNON STREET PARKING STRUCTURE	88 CANNON ST		POUGHKEEPSIE	NY	FINDS
12601	U004046324	3-601648	CATHERINE STREET COMMUNITY CTR	69 CATHERINE STREET		POUGHKEEPSIE	NY	CORTLAND CO. UST
12601	U004225820		FRANK RITTER	2 CEDAR CLIFF LANE		POUGHKEEPSIE	NY	CORTLAND CO. UST
12601	1009225786		JOHN ARBORIO	35 W CEDAR ST		POUGHKEEPSIE	NY	NY MANIFEST
12601	S102151737	9110568	ARBORIO CONSTRUCTION	35 WEST CEDAR STREET		POUGHKEEPSIE	NY	SPILLS, SHWS
12601	U004109441	3-601918	NEW YORK COMMUNICATIONS CO., INC.	53 WEST CEDAR STREET		POUGHKEEPSIE	NY	CORTLAND CO. UST
12601	1008374475	NYR000132142	MARIST COLLEGE	61 W CEDAR ST		POUGHKEEPSIE	NY	NY MANIFEST, RCRA-CESQG
12601	1008219266	110022438922	MARIST COLLEGE	61 W CEDAR ST		POUGHKEEPSIE	NY	FINDS
12601	U000379180	3-391921	STATE EMERGENCY MGT. OFFICE (SEMC	171 CHENEY DRIVE		POUGHKEEPSIE	NY	CORTLAND CO. UST
12601	1016254836	110008096256	NYNEX	CHERRY HILL		POUGHKEEPSIE	NY	FINDS
12601	1001119690	NYR000029801	NYNEX	CHERRY HILL	**	POUGHKEEPSIE	NY	RCRA-NonGen
12601	1009234961		VERIZON	S CHERRY & MAIN ST		POUGHKEEPSIE	NY	NY MANIFEST
12601	1009234147		NYNEX	SOUTH CHERRY AND MAIN STREET		POUGHKEEPSIE	NY	NY MANIFEST
12601	U000380548	3-410772	THE CHILDRENS HOME OF POUGHKEEPS	10 CHILDREN'S WAY		POUGHKEEPSIE	NY	CORTLAND CO. AST, CORTLAND CO. UST
12601	U001843822	3-409812	J.D. JOHNSON CO.	184 CHURCH STREET		POUGHKEEPSIE	NY	CORTLAND CO. UST
12601	1000170598	110004410110	DUTCHESS CAD & OLD LTD	198 CHURCH ST		POUGHKEEPSIE	NY	NY MANIFEST, RCRA-NonGen, FINDS
12601	U003178674	3-601074	220 CHURCH PROPERTY LLC	220 CHURCH STREET		POUGHKEEPSIE	NY	CORTLAND CO. UST
12601	2011996893			252 CHURCH ST.		POUGHKEEPSIE	NY	ERNS
12601	U001842559	3-078387	ST MARYS RECTORY	269 CHURCH STREET		POUGHKEEPSIE	NY	CORTLAND CO. UST, LTANKS

EDR ZIP Code Scan Report

ZIP	EDR-ID	Facility ID	Name	Address	Map/Dir/Dist	City	State	Databases
12601	1018314683	110067643045	CARLOS CAIZACHANA CONTRACTOR	398 CHURCH STREET APT 3		POUGHKEEPSIE	NY	ICIS, FINDS
12601	U003297865	3-601207	502 CHURCH STREET APARTMENTS	502 CHURCH ST		POUGHKEEPSIE	NY	CORTLAND CO. UST
12601	1005417300	110012197568	MID-HUDSON CIVIC CENTER INC	14 CIVIC CENTER PLZ		POUGHKEEPSIE	NY	NY MANIFEST, RCRA-NonGen, FINDS
12601	U004067715	3-601850	CITY OF POUGHKEEPSIE	41 CIVIC CENTER PLAZA		POUGHKEEPSIE	NY	CORTLAND CO. UST
12601	1010493318	110032626745	CITY OF POUGHKEEPSIE	61 CIVIC CENTER PLAZA		POUGHKEEPSIE	NY	FINDS
12601	1022967788	110070003102	POUGHKEEPSIE (C)	62 CIVIC CENTER PLAZA		POUGHKEEPSIE	NY	FINDS
12601	1000234788	110004334355	POUGHKEEPSIE JOURNAL	85 CIVIC CENTER PLZ		POUGHKEEPSIE	NY	SPILLS, CORTLAND CO. AST, NY MANIFEST, RCRA-NonGen, FINDS
12601	1023367986	110066656559	QUIET COVE PROPERTY	54 CLEARWATER DR		POUGHKEEPSIE	NY	FINDS
12601	1005695965	110010634297	WILLOW TREE PARK (MARY WILLIAMS)	103 N CLINTON ST		POUGHKEEPSIE	NY	ICIS, FINDS
12601	U004063982	3-164003	HUDSON VALLEY XTRA MART, INC.	223 N. CLINTON STREET		POUGHKEEPSIE	NY	CORTLAND CO. UST
12601	U000378800	3-164003	HUDSON VALLEY XTRA MART, INC.	223 N. CLINTON STREET		POUGHKEEPSIE	NY	CORTLAND CO. AST
12601	1000554540	110004476031	KOURIS INC.	95 N. CLINTON		POUGHKEEPSIE	NY	CBS AST, CBS, RCRA-NonGen, FINDS
12601	U003075792	3-600093	KOURI'S INC.	95 NORTH CLINTON STREET		POUGHKEEPSIE	NY	CORTLAND CO. AST, CORTLAND CO. UST
12601	1001203129	110004537350	POUGHKEEPSIE DAY CARE CENTER	36 N CLOVER ST		POUGHKEEPSIE	NY	NY MANIFEST, RCRA-NonGen, FINDS
12601	1009399905	NYR000138693	HEART CENTER	1 COLUMBIA ST		POUGHKEEPSIE	NY	SPILLS, NY MANIFEST, RCRAlnfo-SQG
12601	1009332086	110024547588	HEART CENTER THE	1 COLUMBIA ST		POUGHKEEPSIE	NY	FINDS
12601	1008205447	110020904869		COLUMBUS SCHOOL, DELANO STREET	**	POUGHKEEPSIE	NY	FINDS
12601	94221378			CORNER OF MARKET AND	**	WAPPINGERS FALLS	NY	ERNS
12601	1018313745	110066855282	QUALITY CUSTOM CONSTRUCTION	8 COOKINGHAM ROAD		POUGHKEEPSIE	NY	ICIS, FINDS
12601	1014815011	110042339163	VERBANK DELICATESSEN	405 COOPER ROAD		POUGHKEEPSIE	NY	ICIS, FINDS
12601	1000370569	NYD981139447	FAIRVIEW CLEANERS	COR PARKER & FAIRVIEW AVE	**	POUGHKEEPSIE	NY	NY MANIFEST, RCRAInfo-SQG
12601	94231754			CORNER CHERRY AND 4455	**	POUGAKEEPSIE	NY	ERNS
12601	U003758143	3-601448	MARIST COLLEGE	S.F. CORNER INTERSECTION OF		POUGHKEEPSIE	NY	CORTLAND CO. UST
12601	U004064603	3-138541	TACONIC MAINTENANCE, INC.	186 COTTAGE ST		POUGHKEEPSIE	NY	CORTLAND CO. UST
12601	U003075319	3-138541	TACONIC MAINTENANCE, INC.	186 COTTAGE ST		POUGHKEEPSIE	NY	SPILLS, CORTLAND CO. AST
12601	A100407938		JTR TRANSPORTATION CORP.	192 COTTAGE STREET		POUGHKEEPSIE	NY	CORTLAND CO. AST
12601	1016105832	110004373561	JAMES BURN INTERNATIONAL	205 COTTAGE ST		POUGHKEEPSIE	NY	FINDS
12601	A100412888		S&S AUTOMOTIVE	87 COTTAGE STREET		POUGHKEEPSIE	NY	CORTLAND CO. AST
12601	1007759900	110019223151	DUTCHESS MS4 STORM SEWERS	COUNTY-WIDE		POUGHKEEPSIE	NY	FINDS
12601	1008981314	110024239901	GRIFFITH PROPERTY	141 CREAM ST		POUGHKEEPSIE	NY	FINDS
12601	1007808151	110019706870	JONES SEPTIC SERVICE -WASTEHAULER	269-271 CREAM STREET		POUGHKEEPSIE	NY	FINDS
12601	1007808152	110019706889	JONES SEPTIC SERVICE SITE	39 CREAM ST		POUGHKEEPSIE	NY	FINDS
12601	1010693827	110033201906	AALCO AUTO PARTS	50 CREEK RD		POUGHKEEPSIE	NY	FINDS
12601	S106004955	0203244	AALCO	50 CREEK ROAD		POUGHKEEPSIE	NY	SPILLS, SPDES, SWF/LF
12601	A100292946	3-601563	AALCO AUTO PARTS	50 CREEK ROAD		POUGHKEEPSIE	NY	CORTLAND CO. AST
12601	U001844441	3-504475	STEWART'S SHOPS #306	79-83 CREEK ROAD		POUGHKEEPSIE	NY	CORTLAND CO. UST
12601	S106014247	0301849	STEWARTS STORE 306	85 CREEK ROAD		POUGHKEEPSIE	NY	SPILLS, NY MANIFEST
12601	A100356972		YOUNG-MORRIS HISTORIC SITE	DBA: SAMUEL FB MORSE SITE		POUGHKEEPSIE	NY	CORTLAND CO. AST
12601	U003652141	3-601323	YOUNG-MORRIS HISTORIC SITE	DBA: SAMUEL FB MORSE SITE		POUGHKEEPSIE	NY	CORTLAND CO. UST
12601	1017409807	110063240700	DEGARMO RD	DEGARMO RD - .5 MI SE OF RTE 44	**	POUGHKEEPSIE	NY	FINDS
12601	1016312692	110019088743	T-POUGH/V-WAPPINGER FALLS CONNEC	DEHAVERGNE AVE		POUGHKEEPSIE	NY	FINDS
12601	U001844619	3-600257	191 DELAFIELD LLC	115 DELAFIELD STREET		POUGHKEEPSIE	NY	CORTLAND CO. UST
12601	1010706974	110032990618	M D S HUDSON VALLEY LABORATORY INI	191 DELAFIELD ST		POUGHKEEPSIE	NY	FINDS
12601	1000347794	NYD096932124	HOSPITALS SHARED SERVICES INCORPC	191 DELAFIELD STREET		POUGHKEEPSIE	NY	NY MANIFEST, RCRA-CESQG
12601	U000377763	3-016799	MACK TRUCK DEALERSHIP	205 DELAFIELD ST		POUGHKEEPSIE (T)	NY	CORTLAND CO. UST
12601	U000381792	3-600067	ASTOR CENTER	50 DELAFIELD STREET		POUGHKEEPSIE	NY	CORTLAND CO. UST
12601	1007817614	110019801696	ACTION 1 AUTO BODY	41 EAST DORSEY LANE		POUGHKEEPSIE	NY	FINDS
12601	1015997789	110044963858	M & K MANUFACTURED HOUSING COMM	E DORSEY LN & CREEK RD		HYDE PARK	NY	FINDS
12601	1007748745	110019111316	SURLES PROPERTY	E DORSEY LN & CREEK RD		HYDE PARK	NY	FINDS
12601	1007777886	110019403439	MURPHY PROPERTY	EAST DORSEY LANE	**	HYDE PARK	NY	FINDS
12601	1005427313		CRISPPELL'S ORIENTAL RUGS INC.	17-19 DUTCHESS AVE		POUGHKEEPSIE	NY	SSTS
12601	1000140323	NYD006993711	AC DUTTON LUMBER CORP	1 DUTCHESS AVE		POUGHKEEPSIE	NY	RCRAInfo-LQG
12601	1015998996	110046533774	AC DUTTON LUMBER CORP	1 DUTCHESS AVE		POUGHKEEPSIE	NY	FINDS
12601	S110748435		A.C. DUTTON GREENWAY CITY	1 DUTCHESS AVENUE		POUGHKEEPSIE	NY	BROWNFIELDS, INST CONTROL, ENG CONTROLS
12601	U001842876	3-164011	ROUTE 44 VALERO	1118 DUTCHESS TURNPIKE		POUGHKEEPSIE	NY	CORTLAND CO. UST
12601	1007813360	110019759046	JA LUCAS CONTRACTORS	217 DUTCHESS TPK		POUGHKEEPSIE	NY	FINDS
12601	1007817292	110019798469	ADAMS FAIRACRE FARM INC	765 DUTCHESS TPK (US RTE 44)		POUGHKEEPSIE	NY	FINDS
12601	2013057502			DUTCHESS AVENUE & NORTH WATER ST		POUGHKEEPSIE	NY	ERNS
12601	S108984451		FLAGSHIP AIRLINES HANGAR	DUTCHESS COUNTY AIRPORT SERVICE F	D, SE, 1/4 - 1/2	WAPPINGER	NY	SHWS
12601	1007809296	110019718359	JOHN STRUZZIERI	DUTCHESS HILL RD	**	POUGHKEEPSIE	NY	FINDS
12601	1007818125	110019806815	A-JOHN PORTABLE TOILET --> 40-007	DUTCHESS HILL RD	**	POUGHKEEPSIE	NY	FINDS
12601	94274514			DUTCHESS HILL ROAD	**	HYDE PARK	NY	ERNS

EDR ZIP Code Scan Report

ZIP	EDR-ID	Facility ID	Name	Address	Map/Dir/Dist	City	State	Databases
12601	2008878311			17 EASTMAN TERRACE		POUGHKEEPSIE	NY	ERNS
12601	U000381819	3-600103	DUTCHESS COUNTY YMCA	EASTMAN PARK		POUGHKEEPSIE	NY	CORTLAND CO. UST, LTANKS
12601	S108160580		MORRIS ASSOCIATES	9 ELKS LANE		POUGHKEEPSIE	NY	SPDES
12601	S1010030261	110028153236	MORRIS ASSOCIATES	9 ELKS LANE		POUGHKEEPSIE	NY	ICIS, FINDS
12601	S109583205		DRAINAGE, EDGE OF EMPLOYEE PK. LOT	END HOWARD ST EXT	**	POUGHKEEPSIE	NY	SPILLS
12601	1012312881	110040412407	CELLCO - LAGRANGE	END OF INDUSTRY STREET, N.E.		POUGHKEEPSIE	NY	ICIS, FINDS
12601	1006813118		SCHATZ BEARING CORP	10 FAIRVIEW AVE		POUGHKEEPSIE	NY	FTTS
12601	1016086045	110013763551	SCHATZ BEARING CORP	10 FAIRVIEW AVE.		POUGHKEEPSIE	NY	ICIS, FINDS
12601	1001489025	NYD986945053	SCHATZ BEARING CORPORATION	10 FAIRVIEW AVENUE		POUGHKEEPSIE	NY	RCRAInfo-LQG
12601	A100157739	3-411175	SCHATZ BEARING CORP.	10 FAIRVIEW AVENUE		POUGHKEEPSIE	NY	CORTLAND CO. AST
12601	1004756039	NY0000978874	A T & T CORP	66 FAIRVIEW AVE		POUGHKEEPSIE	NY	RCRA-NonGen
12601	1018320068	110004323116	A T & T CORP	66 FAIRVIEW AVENE		POUGHKEEPSIE	NY	FINDS
12601	1000159770	110009303716	USEPA	70 FAIRVIEW AVE		POUGHKEEPSIE	NY	NY MANIFEST, CERCLIS, ICIS, RCRA-NonGen, FINDS, PRP
12601	1007777484	110019399408	WORLDWIDE DYE WORKS	70 FAIRVIEW AVE		POUGHKEEPSIE	NY	FINDS
12601	S103568716	8806322	SCHATZ PLANT	70 FAIRVIEW AVENUE		POUGHKEEPSIE	NY	SPILLS, SHWS
12601	1000872600	NYD987038155	HUDSON PIECE & DIE	72 FAIRVIEW AVE		POUGHKEEPSIE	NY	NY MANIFEST, ICIS, RCRA-NonGen
12601	1016069996	110004507098	HUDSON PIECE & DIE	72 FAIRVIEW AVENUE		POUGHKEEPSIE	NY	FINDS
12601	1000141487	NYD981557747	1929 ASSOCIATES	FAIRVIEW AVE	**	POUGHKEEPSIE	NY	NY MANIFEST, RCRA-NonGen
12601	1014402891	NYD001220672	SCHATZ FEDERAL BEARINGS CO INC	FAIRVIEW AVE	**	POUGHKEEPSIE	NY	NY MANIFEST, RCRA-NonGen
12601	1016249620	110008022040	1929 ASSOCIATES	FAIRVIEW AVE		POUGHKEEPSIE	NY	FINDS
12601	S106016104	0303942	MAJESTIC CLEANERS & ALTERATIONS IN	81 FALLKILL AVE		POUGHKEEPSIE	NY	DRYCLEANERS, SPILLS
12601	U003749746	3-601442	ST. PETER'S CHURCH	12 FATHER CODY PLAZA		POUGHKEEPSIE	NY	CORTLAND CO. UST
12601	1016327291	110019621890	CHURCH OF SAINT PETER	6 FATHER CODY PLAZA		POUGHKEEPSIE	NY	FINDS
12601	S110140379		SHACKLETON RES.: UST	10 FERRIS LANE		POUGHKEEPSIE	NY	SPILLS
12601	U004159811		FIRST STUDENT, INC. #11541/12370	32 FITCHETT WAY		POUGHKEEPSIE	NY	CORTLAND CO. UST
12601	S113817879		FIRST STUDENT INC #12370	32 FITCHETT WAY		POUGHKEEPSIE	NY	SPILLS, SPDES
12601	1010350843	110030923687	FIRST STUDENT INC	32 FITCHETT WAY		POUGHKEEPSIE	NY	FINDS
12601	A100354152		FIRST STUDENT, INC. #11541/12370	32 FITCHETT WAY		POUGHKEEPSIE	NY	CORTLAND CO. AST
12601	U000381834	3-600121	CORLIES MANOR	35 FLANNERY AVE		POUGHKEEPSIE	NY	CORTLAND CO. UST
12601	1007756434	110019188403	EFFRON OIL TERMINAL	FOOT OF PROSPECT ST		POUGHKEEPSIE	NY	ICIS, FINDS
12601	S106441807		EFFRON OIL TERMINAL	FOOT OF PROSPECT ST		POUGHKEEPSIE	NY	SPDES
12601	1000352844	NYD048148571	AMERADA HESS CORP	FOOT OF PROSPECT ST	**	POUGHKEEPSIE	NY	RCRA-NonGen
12601	1016248289	110008002446	AMERADA HESS CORP	FOOT OF PROSPECT ST	**	POUGHKEEPSIE	NY	FINDS
12601	98435656			FOOT OF PROSPECT STREET		POUGHKEEPSIE	NY	ERNS
12601	1000547775	3-1200	GETTY POUGHKEEPSIE TERMINAL	FOOT OF PROSPECT STREET		POUGHKEEPSIE	NY	MOSF AST, MOSF, LTANKS
12601	S103942972	3-1080	EFFRON FUEL OIL CO.DIV. OF MEENAN O	FOOT OF PROSPECT STREET @ HUDSON		POUGHKEEPSIE	NY	MOSF AST
12601	S111458463		FORBUS HILL APARTMENTS: BUCKETS	27-31 FORBUS STREET		POUGHKEEPSIE	NY	SPILLS
12601	U003066010	3-600910	FORBUS HILL APARTMENTS	27-31 FORBUS STREET		POUGHKEEPSIE	NY	CORTLAND CO. UST
12601	S102232764	9515535	FORBUS HILL APARTMENTS	31 FORBUS STREET		POUGHKEEPSIE	NY	SPILLS, LTANKS
12601	1016340638	110030755369	HAMBURG PROPERTY	111 FREEDOM PLAINS RD		LAGRANGE	NY	FINDS
12601	U004081975	3-025259	MARIST - BLOCKSOM PROPERTY	30 FULTON STREET		POUGHKEEPSIE	NY	CORTLAND CO. AST, CORTLAND CO. UST
12601	1010031553	110028220949	BLOCKSOM & CO	30 FULTON STREET		POUGHKEEPSIE	NY	FINDS
12601	1009400003	110046245540	STAR GAS PRODUCTS	33 FULTON ST		POUGHKEEPSIE	NY	NY MANIFEST, FINDS, RCRAInfo-LQG
12601	S104541602		FORMER DUSO CHEMICAL	33 FULTON STREET		POUGHKEEPSIE	NY	SHWS
12601	U001842217	3-016381	BRIDGE CITY DISTRIBUTORS	51 FULTON ST		POUGHKEEPSIE	NY	CORTLAND CO. UST
12601	S100139829	8708871	DUTCHESS COUNTY MATERIALS RECYCLI	51 FULTON ST.		POUGHKEEPSIE	NY	SPDES, SWF/LF
12601	1006534797	110001598511	DUTCHESS CO RESOURCE RECOVERY -	51-51A FULTON ST		POUGHKEEPSIE	NY	FINDS
12601	1015747196	NYR000196659	EASTERN METAL RECYCLING	51A FULTON ST		POUGHKEEPSIE	NY	NY MANIFEST, RCRA-NonGen
12601	1016006314	110054853823	EASTERN METAL RECYCLING	51A FULTON ST		POUGHKEEPSIE	NY	FINDS
12601	1007813653	110019762005	J C PAPER COMPANY	57 FULTON ST		POUGHKEEPSIE	NY	FINDS
12601	U003075198	3-123471	J C PAPER CO INC	57 FULTON ST		POUGHKEEPSIE	NY	CORTLAND CO. AST, CORTLAND CO. UST
12601	U004080339	3-502243	AVELLO BROS. CONTR. INC.	60 FULTON STREET		POUGHKEEPSIE	NY	CORTLAND CO. UST
12601	U003075761	3-502243	AVELLO BROS. CONTR. INC.	60 FULTON STREET		POUGHKEEPSIE	NY	CORTLAND CO. AST
12601	U004063149	3-600149	HUDSON RIVER HOUSING, INC.	GANNETT HOUSE		POUGHKEEPSIE	NY	CORTLAND CO. UST
12601	U003075796	3-600149	HUDSON RIVER HOUSING, INC.	GANNETT HOUSE		POUGHKEEPSIE	NY	CORTLAND CO. AST
12601	U003790916	3-601478	GARDEN MINI DELI, INC	163 GARDEN STREET		POUGHKEEPSIE	NY	CORTLAND CO. UST
12601	1014904660	110044285813	H R H NEIGHBORHOOD HOUSING DEV FL	55 GARDEN ST		POUGHKEEPSIE	NY	FINDS
12601	1014919791	NYR000185793	H R H NEIGHBORHOOD HOUSING DEV FL	55 GARDEN ST		POUGHKEEPSIE	NY	NY MANIFEST, RCRAInfo-LQG
12601	S112141403		HRH LEAD ABATEMENT SITE	55 GARDEN STREET		POUGHKEEPSIE	NY	SHWS
12601	1000170597	NYD981489107	DUTCHESS COUNTY DEPARTMENT OF PI	GARDEN ST	**	POUGHKEEPSIE	NY	NY MANIFEST, RCRA-NonGen
12601	1016249578	110008021522	DUTCHESS COUNTY JAIL	GARDEN ST		POUGHKEEPSIE	NY	ICIS, FINDS
12601	1010493314	110032626692	BENCE BROTHERS MECH. CONTRACTOR	192 GREENKILL AVENUE		KINGSTON	NY	FINDS
12601	2008859929			23 HAMERSLEY AVE		POUGHKEEPSIE	NY	ERNS
12601	1007810895	110019734359	AT&T RELAY FACILITIES-2ND UNIT UPST/	18 SOUTH HAMILTON ST		POUGHKEEPSIE	NY	FINDS
12601	1010566693	NYR000153403	DUTCHESS COUNTY JAIL	150 N HAMILTON ST		POUGHKEEPSIE	NY	NY MANIFEST, RCRAInfo-LQG
12601	U001843133	3-178780	DUTCHESS COUNTY JAIL	150 NORTH HAMILTON STREET		POUGHKEEPSIE	NY	SPILLS, CORTLAND CO.

EDR ZIP Code Scan Report

ZIP	EDR-ID	Facility ID	Name	Address	Map/Dir/Dist	City	State	Databases
12601	1010504317	110032607445	DUTCHESS COUNTY JAIL	150 NORTH HAMILTON STREET		POUGHKEEPSIE	NY	UST
12601	1001493611	110004555302	POUGHKEEPSIE CITY OF	166-168 N HAMILTON ST		POUGHKEEPSIE	NY	CORTLAND CO. AST, FINDS NY MANIFEST, RCRA-NonGen, FINDS
12601	1001215622	110004539134	POUGHKEEPSIE CITY HAMILTON REPROI	182 N HAMILTON ST		POUGHKEEPSIE	NY	NY MANIFEST, RCRA-NonGen, FINDS
12601	U003075467	3-184004	VERIZON NEW YORK INC-NY-99397	20 SOUTH HAMILTON STREET		POUGHKEEPSIE	NY	
12601	1000121903	110004378290	OUR LADY OF LOURDES HIGH SCHOOL	29 N HAMILTON ST		POUGHKEEPSIE	NY	NY MANIFEST, RCRA-NonGen, FINDS
12601	U004063955	3-079073	OUR LADY OF LOURDES HIGH SCH	29 NORTH HAMILTON STREET		POUGHKEEPSIE	NY	CORTLAND CO. AST, CORTLAND CO. UST
12601	U003178641	3-601024	VASSAR-WARNER HOME	52 SOUTH HAMILTON ST		POUGHKEEPSIE	NY	CORTLAND CO. UST
12601	U003153221	3-600991	THE RIVER CHURCH	70 SOUTH HAMILTON STREET		POUGHKEEPSIE	NY	CORTLAND CO. UST
12601	U003241960	3-601152	(FORMER) HAMILTON REPRODUCTION PI	NORTH HAMILTON STREET		POUGHKEEPSIE	NY	CORTLAND CO. UST
12601	1008916252	110023017000	BEAR HOLLOW MAJOR SUBDIVISION	120 HAVILAND RD		HYDE PARK	NY	FINDS
12601	1016794108	110058406933	STOFA PROPERTY	47 HAVILAND RD		POUGHKEEPSIE	NY	FINDS
12601	1007740243	110019026098	HENRY ST CULVERT	HENRY ST AT TRIB TO WAPPINGERS CRE		HYDE PARK	NY	FINDS
12601	A100294355	3-601743	HIGH STREET OFFICE BUILDING	27 HIGH STREET		POUGHKEEPSIE	NY	CORTLAND CO. AST
12601	S105052640	3-000410	CITY OF POUGHKEEPSIE	35-41 HIGH ST		POUGHKEEPSIE	NY	CBS AST, CBS
12601	1007112399	NYR000030304	CENTRAL HUDSON GAS & ELECTRIC	HIGH ST & ELM PL CORNER OF	**	POUGHKEEPSIE	NY	RCRA-NonGen
12601	1007124015	110015688683	CENTRAL HUDSON GAS & ELECTRIC	HIGH ST & ELM PL CORNER OF	**	POUGHKEEPSIE	NY	FINDS
12601	S120959369		CENTRAL HUDSON GAS AND ELEC ELM F	HIGH ST & ELM PL CORNER OF	**	POUGHKEEPSIE	NY	NY MANIFEST
12601	U003397936	3-601066	HUDSON RIVER HOUSING	HILLCREST HOUSE		POUGHKEEPSIE	NY	CORTLAND CO. AST
12601	U001844626	3-600274	SEARS DEPARTMENT STORE	SOUTH HILLS MALL		POUGHKEEPSIE	NY	CORTLAND CO. UST
12601	1016175057	110000324809	A C DUTTON LUMBER CORP	1 HOFFMAN ST		POUGHKEEPSIE	NY	FINDS
12601	S101008363	3-000170	A.C. DUTTON LUMBER CO.	1 HOFFMAN ST.		POUGHKEEPSIE	NY	CBS AST, SHWS
12601	S106008042	0206848	FORMER A.C. DUTTON LUMBER CO.	2 HOFFMAN STREET		POUGHKEEPSIE	NY	SPILLS, CBS
12601	U003075388	3-175935	FORMER A.C. DUTTON LUMBER CO.	2 HOFFMAN STREET		POUGHKEEPSIE	NY	SPILLS, CORTLAND CO. AST, NY MANIFEST
12601	S118704587		POUGHKEEPSIE TS (C)	26 HOWARD ST - DPW YARD		POUGHKEEPSIE	NY	SWF/LF
12601	1017380538	110062644401	CITY OF POUGHKEEPSIE DPW	26 HOWARD STREET		POUGHKEEPSIE	NY	
12601	U004064091	3-138533	PUBLIC WORKS COMPLEX	26 HOWARD STREET		POUGHKEEPSIE	NY	CORTLAND CO. UST
12601	U003075318	3-138533	PUBLIC WORKS COMPLEX	26 HOWARD STREET		POUGHKEEPSIE	NY	CORTLAND CO. UST
12601	1001229266	NYR000058057	POUGHKEEPSIE CITY OF	HOWARD & MCKINLEY ST EXTENSION		POUGHKEEPSIE	NY	NY MANIFEST, RCRA-NonGen
12601	1016255499	110008104498	POUGHKEEPSIE CITY OF	HOWARD & MCKINLEY ST EXTENSION		POUGHKEEPSIE	NY	FINDS
12601	1007802859	110019653864	POUGHKEEPSIE TRANSFER STATION	HOWARD ST		POUGHKEEPSIE	NY	FINDS
12601	1007802840	110019653668	POUGHKEEPSIE DPW	HOWARD ST EXT		POUGHKEEPSIE	NY	FINDS
12601	A100354178		MAVIS DISCOUNT TIRE #12	2585 HUDSON PLAZA SOUTH		POUGHKEEPSIE	NY	CORTLAND CO. AST
12601	1016253895	110008084045	MID-HUDSON ASSOC - MONTGOMERY W/	HUDSON PLZ RTE 9 &		POUGHKEEPSIE	NY	FINDS
12601	1004758838	NYD987026184	MID HUDSON VALLEY ASSOCIATION	HUDSON PLZ RTE 9 &	**	POUGHKEEPSIE	NY	NY MANIFEST, RCRA-NonGen
12601	A100322440		ROCKLAND PSYCHIATRIC CENTER	HUDSON RIVER EAST CAMPUS		POUGHKEEPSIE	NY	CORTLAND CO. AST
12601	1016313941	110019135531	SUBMARINE CABLE	HUDSON RIVER LLOYD TO POUGHKEEPS		POUGHKEEPSIE	NY	FINDS
12601	1006278925		AWARDS REALTY, INC	#8 IBM RD		POUGHKEEPSIE	NY	FTTS
12601	1016289535	110011538568	AWARDS REALTY, INC	#8 IBM RD		POUGHKEEPSIE	NY	FINDS
12601	1000458275	110004458818	HERTZ RENT A CAR	20 IBM RD		POUGHKEEPSIE	NY	NY MANIFEST, RCRA-NonGen, FINDS
12601	U004063091	3-410136	HERTZ RENT A CAR (7930-15)	20 IBM ROAD		POUGHKEEPSIE	NY	CORTLAND CO. UST
12601	A100139093	3-410136	HERTZ RENT A CAR (7930-15)	20 IBM ROAD		POUGHKEEPSIE	NY	CORTLAND CO. AST
12601	1016289533	110011538540	GRUBB & ELLIS	22 IBM RD		POUGHKEEPSIE	NY	FINDS
12601	1006278923		GRUBB & ELLIS	22 IBM RD		POUGHKEEPSIE	NY	FTTS
12601	S108410892	3-000312	GRUBB & ELLIS MNGT SERVICES, INC.	26 IBM ROAD		POUGHKEEPSIE	NY	CBS
12601	1000429569	110004346574	AVIS RENT A CAR SYSTEM, INC.	28 IBM RD		POUGHKEEPSIE	NY	BROWNFIELDS, SPILLS, INST CONTROL, NY MANIFEST, ENG CONTROLS, RCRAInfo-SQG, FINDS, CORTLAND CO. UST
12601	S112614584		IBM	IBM		POUGHKEEPSIE	NY	
12601	93196320			IBM BUILDING 953	**	POUGHKEEPSIE	NY	ERNS
12601	U004046837	3-601573	SHAH GASOLINE, INC.	190 INNIS AVENUE		POUGHKEEPSIE	NY	CORTLAND CO. UST
12601	A100361253		INNIS AVENUE KWIK MART, INC.	252 INNIS AVENUE		POUGHKEEPSIE	NY	CORTLAND CO. AST
12601	U004190695		INNIS AVENUE KWIK MART, INC.	252 INNIS AVENUE		POUGHKEEPSIE	NY	CORTLAND CO. UST
12601	U000381424	3-494593	HERITAGE GARDENS	INNIS AVE		POUGHKEEPSIE	NY	SPILLS, CORTLAND CO. UST
12601	1007775340	110019377921	MIDHUDSON KOREAN UNITED METHODIS	JACKSON RD		POUGHKEEPSIE	NY	FINDS
12601	1001079859	110004519904	WAPPINGERS CENTRAL SCHOOL DIST	40 KERR RD		POUGHKEEPSIE	NY	NY MANIFEST, RCRA-NonGen, FINDS
12601	U004078605	3-018627	OAK GROVE ELEMENTARY SCHOOL	40 KERR ROAD		POUGHKEEPSIE	NY	CORTLAND CO. UST
12601	U000377769	3-018627	OAK GROVE ELEMENTARY SCHOOL	40 KERR ROAD		POUGHKEEPSIE	NY	CORTLAND CO. AST, LTANKS
12601	1000418557	110006532868	CENTRAL HUDSON GAS & ELECTRIC	KINGSTON OPERATING HEADQUARTER		KINGSTON	NY	NY MANIFEST, FINDS
12601	1015757916	NYD981187214	CENTRAL HUDSON GAS & ELECTRIC	KINGSTON OPERATING HEADQUARTER	**	KINGSTON	NY	PADS, RCRAInfo-SQG
12601	1016051297	110019653766	POUGHKEEPSIE STP	173 KITTREDGE PL		POUGHKEEPSIE	NY	FINDS

EDR ZIP Code Scan Report

ZIP	EDR-ID	Facility ID	Name	Address	Map/Dir/Dist	City	State	Databases
12601	1007802849		POUGHKEEPSIE STP	173 KITTREDGE PL		POUGHKEEPSIE	NY	
12601	1018285637		POUGHKEEPSIE (C) WPCP	173 KITTREDGE PL		POUGHKEEPSIE	NY	ICIS
12601	94231813			22 KNOLLS RD		HYDE PARK	NY	ERNS
12601	U004080143	3-164410	ST JOSEPHS CHURCH	9 LAFAYETTE PL		POUGHKEEPSIE	NY	CORTLAND CO. UST
12601	U003075261	3-164410	ST JOSEPHS CHURCH	9 LAFAYETTE PL		POUGHKEEPSIE	NY	CORTLAND CO. AST
12601	U000380299	3-026336	DUTCHESS BEER DIST INC	5 LAUREL STREET		POUGHKEEPSIE	NY	CORTLAND CO. AST
12601	U004078649	3-026336	DUTCHESS BEER DIST INC	5 LAUREL STREET		POUGHKEEPSIE	NY	CORTLAND CO. UST
12601	1003863833	NYD980531784	CHG&E - LAUREL STREET FORMER MGP	LAUREL ST & RTE 9 N	**	POUGHKEEPSIE	NY	NY MANIFEST, CERCLIS-NFRAP, RCRA-CESQG
12601	1011923415	110037431277	CHG&E - LAUREL STREET FORMER MGP	LAUREL ST & RTE 9 N	**	POUGHKEEPSIE	NY	FINDS
12601	S113916839		CH - POUGHKEEPSIE MGP LAUREL STRE	LAUREL STREET	**	POUGHKEEPSIE	NY	SHWS
12601	S104323915		CH - LAUREL ST. - POUGHKEEPSIE MGP	LAUREL STREET	**	POUGHKEEPSIE	NY	
12601	S108146281	HS3014	CHG&E, POUGHKEEPSIE-LAUREL ST.	LAUREL STREET	**	POUGHKEEPSIE	NY	HSWDS
12601	1016311659	110019053316	WINDSOR COURT TOWNHOUSES	LEGION RD		POUGHKEEPSIE	NY	FINDS
12601	1016249646	110008022442	STITZEL FIELD	LINCOLN AVE		POUGHKEEPSIE	NY	FINDS
12601	1000440316	NYD981561640	STITZEL FIELD	LINCOLN AVE	**	POUGHKEEPSIE	NY	RCRA-NonGen
12601	1016394443	110055282536	DUTCHESS TURNPIKE TERMINAL	2 LOVE RD		POUGHKEEPSIE	NY	FINDS
12601	1016333980	110020621674	COTTON PROPERTY	20 LYONS DR		POUGHKEEPSIE	NY	FINDS
12601	U003241963	3-601156	ADMIRAL WILLIAM F. HALSEY SENIOR VIL	135 MAIN STREET		POUGHKEEPSIE	NY	CORTLAND CO. AST, CORTLAND CO. UST
12601	U003297862	3-601201	RIVER CARE NURSING HOME	139-144 MAIN ST		POUGHKEEPSIE	NY	CORTLAND CO. UST
12601	S118256196		QUEEN CITY LOFTS	178-182 MAIN STREET AND 11 SOUTH BR		POUGHKEEPSIE	NY	BROWNFIELDS
12601	U004048775	3-601650	WILLOW COURT APTS.	192-194 MAIN STREET		POUGHKEEPSIE	NY	CORTLAND CO. AST
12601	U003800478	3-601488	WILLOW COURT APARTMENTS	208-212 MAIN STREET		POUGHKEEPSIE	NY	SPILLS, CORTLAND CO. UST
12601	1001079705	110000904567	DUTCHESS COUNTY DPW - OLD CITY HAI	228 MAIN ST		POUGHKEEPSIE	NY	NY MANIFEST, RCRA-NonGen, FINDS
12601	1006278927		EAGLE RIVER GROUP	249 MAIN MALL		POUGHKEEPSIE	NY	FTTS
12601	1016289537	110011538586	EAGLE RIVER GROUP	249 MAIN MALL		POUGHKEEPSIE	NY	FINDS
12601	U001844418	3-502367	THE BANK OF NEW YORK	285 MAIN MALL		POUGHKEEPSIE	NY	CORTLAND CO. UST
12601	U000381850	3-600141	RIDLEY-LOWELL INSTITUTE	289-291 MAIN MALL		POUGHKEEPSIE	NY	CORTLAND CO. UST
12601	1000327070	110004351184	SONO TEK INC	313 MAIN MALL		POUGHKEEPSIE	NY	NY MANIFEST, RCRA-NonGen, FINDS
12601	1004571783	110010612989	TRI-MUNICIPAL WASTEWATER TRT FAC	328 MAIN ST		POUGHKEEPSIE	NY	ICIS, FINDS
12601	2009913547			332 MAIN STREET		POUGHKEEPSIE	NY	ERNS
12601	A100304664	3-601898	LUCKEY PLATT EQUITIES LLC	332 MAIN STREET		POUGHKEEPSIE	NY	CORTLAND CO. AST
12601	1016289539	110011538602	APARTMENTS R US	382 MAIN MALL		POUGHKEEPSIE	NY	FINDS
12601	1006278929		APARTMENTS R US	382 MAIN MALL		POUGHKEEPSIE	NY	FTTS
12601	1014399717	NYR000178061	DUTCHESS COUNTY DEPT OF HEALTH	387 MAIN ST		POUGHKEEPSIE	NY	NY MANIFEST, RCRA-NonGen
12601	1014817967	110041885136	DUTCHESS COUNTY HEALTH DEPARTME	387 MAIN ST.		POUGHKEEPSIE	NY	FINDS
12601	U003397733	3-496448	POUGHKEEPSIE STATION	41 MAIN ST. RT. 9 INTERCHANGE		POUGHKEEPSIE	NY	
12601	1017367997	110060334570	METRO-NORTH RAILROAD - POUGHKEEP	41 MAIN STREET		POUGHKEEPSIE	NY	FINDS
12601	U000414387	3-183970	NEW YORK TELEPHONE	412 MAIN ST		POUGHKEEPSIE	NY	CORTLAND CO. UST
12601	S104277110	9801481	"400 BLOCK" RESTORATION AREA	413-441 MAIN ST		POUGHKEEPSIE	NY	SPILLS, INST CONTROL, ENG CONTROLS, ERP
12601	A100319049		MCI D/B/A VERIZON BUSINESS	420 MAIN STREET		POUGHKEEPSIE	NY	CORTLAND CO. AST
12601	1011936676	110004461582	BTO AUTO WORKS	471 MAIN ST		POUGHKEEPSIE	NY	FINDS
12601	U000414300	3-179019	AVIS RENT A CAR	471 MAIN ST		POUGHKEEPSIE	NY	CORTLAND CO. UST
12601	U004079269	3-492531	EXPRESS GAS STATION	531 MAIN STREET		POUGHKEEPSIE	NY	CORTLAND CO. UST
12601	1000317348	110004411734	DOLLAR GENERAL STORE #14980	534 MAIN ST		POUGHKEEPSIE	NY	RCRA-CESQG, FINDS
12601	U000381494	3-497088	OLD QUINN CHEVROLET BUILDING	534 MAIN STREET		POUGHKEEPSIE	NY	CORTLAND CO. UST
12601	1000257529	110004419969	ARLINGTON GLASS CO	569 MAIN ST		POUGHKEEPSIE	NY	RCRA-NonGen, FINDS
12601	U000414152	3-078999	THE SALVATION ARMY	570 MAIN ST		POUGHKEEPSIE	NY	CORTLAND CO. UST
12601	1004762787	110012206816	A B C AUTO WORKS	582 MAIN ST		POUGHKEEPSIE	NY	RCRA-NonGen, FINDS
12601	U001844025	3-441627	ULTIMATE TIRE SERVICE	582 MAIN STREET		POUGHKEEPSIE	NY	SPILLS, CORTLAND CO. AST, CORTLAND CO. UST
12601	U000379479	3-174041	HESS STATION 32428	622 MAIN & CHURCH ST		POUGHKEEPSIE	NY	CORTLAND CO. UST
12601	1017780013	NYR000216051	FAMILY DOLLAR STORE 2195	633 MAIN ST		POUGHKEEPSIE	NY	RCRA-CESQG
12601	1017740835	110063687559	FAMILY DOLLAR STORE 2195	633 MAIN ST		POUGHKEEPSIE	NY	FINDS
12601	S118260165		FAMILY DOLLAR STORE 2195	633 MAIN ST		POUGHKEEPSIE	NY	NY MANIFEST
12601	1014919689	NYR000184770	RITE AID #10713	709 MAIN ST		POUGHKEEPSIE	NY	NY MANIFEST, RCRA-CESQG
12601	1014904245	110043983712	RITE AID #10713	709 MAIN ST		POUGHKEEPSIE	NY	FINDS
12601	1000317714	NYD071092233	TOWN & COUNTRY CLEANERS	736 MAIN ST		POUGHKEEPSIE	NY	NY MANIFEST, CERCLIS, ICIS, RCRAInfo-SQG
12601	U000414338	3-175234	GETTY #157	813 MAIN ST		POUGHKEEPSIE	NY	SPILLS, CORTLAND CO. UST, LTANKS
12601	1016249307	110008017403	CENTRAL HUDSON GAS & ELECTRIC COF	MAIN ST		POUGHKEEPSIE	NY	FINDS
12601	1000418554	NYD981077753	CENTRAL HUDSON GAS & ELECTRIC COF	MAIN ST	**	POUGHKEEPSIE	NY	RCRA-NonGen
12601	1007786661	110019491414	MAIN ST DOCK	MAIN ST & HUDSON RIVER	**	POUGHKEEPSIE	NY	FINDS
12601	1007796210	110019587197	BOTTINI PETROLEUM STORAGE FACILITY	MAIN STREET		POUGHKEEPSIE	NY	FINDS
12601	S111828138		CH - BAYEAUX STREET POUGHKEEPSIE I	MAIN STREET AND NORTH PERRY STREE		POUGHKEEPSIE	NY	SHWS

EDR ZIP Code Scan Report

ZIP	EDR-ID	Facility ID	Name	Address	Map/Dir/Dist	City	State	Databases
12601	1016333023	110019846808	ZELLER SUBDIVISION	464 MALONEY RD		POUGHKEEPSIE	NY	FINDS
12601	U001842334	3-037281	JYOTI INC. CITGO MART	26 MANCHESTER RD		POUGHKEEPSIE	NY	CORTLAND CO. UST
12601	1006799392	110013698935	AMERICAN CELLULAR CORPORATION	MANCHESTER BRIDGE, ROUTE 55		POUGHKEEPSIE	NY	ICIS, FINDS
12601	U001843297	3-175307	MORSE SCHOOL	101 MANSION ST		POUGHKEEPSIE	NY	CORTLAND CO. UST
12601	1001233050	NYR000058958	DORSEY GAGE CO INC	253 MANSION ST		POUGHKEEPSIE	NY	SPILLS, NY MANIFEST, RCRA-CESQG
12601	1016098066	110004545671	PRAXAIR SURFACE TECHNOLOGIES	253 MANSION ST		POUGHKEEPSIE	NY	FINDS
12601	U003075806	3-600210	MENTAL HEALTH MANAGEMENT ASSOCI	253 MANSION STREET		POUGHKEEPSIE	NY	CORTLAND CO. AST, CORTLAND CO. UST
12601	U000379572	3-175315	WARRING SCHOOL	283 MANSION ST		POUGHKEEPSIE	NY	SPILLS, CORTLAND CO. UST, LTANKS
12601	U004082990	3-601882	MANSION STREET	358 MANSION STREET		POUGHKEEPSIE	NY	CORTLAND CO. UST
12601	1011490621	NYR000158824	POUGHKEEPSIE POST OFFICE	55 MANSION ST		POUGHKEEPSIE	NY	NY MANIFEST, RCRA-CESQG
12601	1011923233	110037435460	POUGHKEEPSIE POST OFFICE	55 MANSION ST		POUGHKEEPSIE	NY	FINDS
12601	1010706535	110032965762	MARIST DRIVE CITGO	11 MARIST DR		POUGHKEEPSIE	NY	FINDS
12601	U003128388	3-003506	COLLEGE CENTER (CAMPUS DELI)	11 MARIST DRIVE		POUGHKEEPSIE	NY	CORTLAND CO. AST, CORTLAND CO. UST
12601	1007804330	110019668572	DUTCHESS COUNTY COURT HOUSE	10 MARKET ST		POUGHKEEPSIE	NY	FINDS
12601	U001843495	3-169196	ACADIA HUDSON LLC	21 MARKET STREET		POUGHKEEPSIE	NY	LTANKS
12601	U004062572	3-600871	DUTCHESS COUNTY COMPLEX	22 MARKET STREET		POUGHKEEPSIE	NY	CORTLAND CO. AST, CORTLAND CO. UST
12601	1016393488	110055272832	RHINEBECK VILLAGE PLACE RESIDENTIA	40-44-46 W MARKET ST		RHINEBECK	NY	FINDS
12601	U004252765		45 MARKET STREET	45 MARKET STREET		POUGHKEEPSIE	NY	CORTLAND CO. UST
12601	U000378020	3-049697	60 MARKET ST OFFICE BUILDING	60 MARKET ST		POUGHKEEPSIE	NY	SPILLS, CORTLAND CO. UST
12601	U001843074	3-391913	NY STATE ARMORY	61 MARKET ST		POUGHKEEPSIE	NY	CORTLAND CO. UST
12601	U004122170		ADRIANCE LIBRARY	93 MARKET STREET		POUGHKEEPSIE	NY	CORTLAND CO. UST
12601	1007759894	110019223106	DUTCHESS COUNTY OFFICE BUILDING	MARKET ST	**	POUGHKEEPSIE	NY	FINDS
12601	U004080198	3-176257	THOMAS GLEASON INC.	42 MCKINLEY LANE		POUGHKEEPSIE	NY	CORTLAND CO. UST
12601	U000379621	3-176257	THOMAS GLEASON INC.	42 MCKINLEY LANE		POUGHKEEPSIE	NY	CORTLAND CO. AST
12601	S102640009	3-000286	DUTCHESS COUNTY RES	MGT/DIVISION WESTINGHOUSE		POUGHKEEPSIE	NY	CBS AST, CBS
12601	1007760375	110019227923	DUPONT SEMICONDUCTOR PRODUCTS II	MID HUDSON INDUSTRIAL PARK		POUGHKEEPSIE	NY	FINDS
12601	1009235247		NYSDEC	MID-HUDSON BUS PK 95 N RD	**	POUGHKEEPSIE	NY	NY MANIFEST
12601	U003075799	3-600171	FIRST BAPTIST CHURCH	260 MILL STREET		POUGHKEEPSIE	NY	CORTLAND CO. AST
12601	U004079310	3-600171	FIRST BAPTIST CHURCH	260 MILL STREET		POUGHKEEPSIE	NY	CORTLAND CO. UST
12601	1009521986		RIVER MANAGEMENT	297 MILL ST, PO BOX 5309		POUGHKEEPSIE	NY	FTTS
12601	U004046581	3-601574	DUTCHESS WHOLESALEERS, INC.	341-347 MILL STREET		POUGHKEEPSIE	NY	CORTLAND CO. UST
12601	1000366019	110004376247	MONRO MUFFLER/BRAKE #45	350 MILL STREET		POUGHKEEPSIE	NY	CORTLAND CO. AST, RCRA-NonGen, FINDS
12601	U000414334	0702250	GETTY #00179	355 MILL STREET		POUGHKEEPSIE	NY	SPILLS, CORTLAND CO. UST, LTANKS
12601	1010505979	110032652751	PRUDEN AUTO PARTS INC	364 MILL ST		POUGHKEEPSIE	NY	FINDS
12601	1010566385	NYR000149708	PRUDEN AUTO PARTS INC	364 MILL ST		POUGHKEEPSIE	NY	NY MANIFEST, RCRAInfo-SQG
12601	1009231951		USEPA REGION II	366-368 MILL ST		POUGHKEEPSIE	NY	NY MANIFEST
12601	1001491668	NYSFN0204215	MILL STREET SITE	368 MILL STREET		POUGHKEEPSIE	NY	CERCLIS-NFRAP
12601	U003397792	3-600110	OUR LADY OF MT. CARMEL CHURCH	97 MILL STREET		POUGHKEEPSIE	NY	CORTLAND CO. AST
12601	1000912377	NY0000632075	POUGHKEEPSIE CITY HALL PARKING GA	MILL ST CIVIC CENTER PLZ		POUGHKEEPSIE	NY	NY MANIFEST, RCRA-NonGen
12601	1016247375	110007988491	POUGHKEEPSIE CITY HALL PARKING GA	MILL ST CIVIC CENTER PLZ		POUGHKEEPSIE	NY	FINDS
12601	1007774506	110019369556	MILL STREET	MILL STREET OFF DOUGAN PLACE		POUGHKEEPSIE	NY	FINDS
12601	1016684750	110019558600	MONTCLAIR TOWNHOUSE CONDOMINIUM	20 MISK LN		WAPPINGERS FALLS	NY	FINDS
12601	1016324113	110019522471	DENE LOWIN	MOLLYS WAY	**	POUGHKEEPSIE	NY	FINDS
12601	U001843360	3-419850	CLINTON SCHOOL	100 MONTGOMERY ST		POUGHKEEPSIE	NY	CORTLAND CO. UST
12601	U003749747	3-601443	EASTMAN TOWERS	22 MONTGOMERY STREET		POUGHKEEPSIE	NY	CORTLAND CO. UST
12601	1009233937		CENTRAL HUDSON GAS & ELECTRIC	1 MORGAN STREET		POUGHKEEPSIE	NY	NY MANIFEST
12601	A100348636		OUR LADY OF MT. CARMEL SCHOOL	15 MOUNT CARMEL PLACE		POUGHKEEPSIE	NY	CORTLAND CO. AST
12601	U001842691	3-122572	NASSAU SPACKENKILL ELEMEMENTARY	NASSAU ROAD		POUGHKEEPSIE	NY	CORTLAND CO. UST
12601	1000791722	110004503626	HAMCO CORP	2 NEPTUNE RD		POUGHKEEPSIE	NY	NY MANIFEST, RCRA-NonGen, FINDS
12601	1001029063	NYR000012955	IBM CORPORATION B952-982	NEPTUNE RD		POUGHKEEPSIE	NY	NY MANIFEST, RCRAInfo-LQG
12601	1016254524	110008092198	IBM CORPORATION	NEPTUNE ROAD		POUGHKEEPSIE	NY	FINDS
12601	1001233160	110004548268	POUGHKEEPSIE DAY SHCOOL	39 NEW HACKENSACK RD		POUGHKEEPSIE	NY	NY MANIFEST, RCRA-NonGen, FINDS
12601	1007123467	110015740554	EISNER BROS METALS	NOT SHOWN	**	POUGHKEEPSIE	NY	FINDS
12601	1014821128	110064233645	HUDSON VIEW AUTO BODY	1 OAKDALE AVE		POUGHKEEPSIE	NY	FINDS
12601	1016247503	110007990166	HUDSON VIEW AUTOBODY INC	OAKDALE & PARKER AVE		POUGHKEEPSIE	NY	FINDS
12601	1000981496	NY0001005107	HUDSON VIEW AUTOBODY INC	OAKDALE & PARKER AVE		POUGHKEEPSIE	NY	RCRA-NonGen
12601	1000833569	110001567910	USARC - CARPENTER	25 OAKLEY ST		POUGHKEEPSIE	NY	NY MANIFEST, RCRA-NonGen, FINDS
12601	U003178636	3-600300	CARPENTER USARC	25 OAKLEY STREET		POUGHKEEPSIE	NY	CORTLAND CO. UST
12601	1000791821	110004504279	EASTERN OFFSET	26 OAKLEY ST		POUGHKEEPSIE	NY	NY MANIFEST, RCRA-NonGen,

EDR ZIP Code Scan Report

ZIP	EDR-ID	Facility ID	Name	Address	Map/Dir/Dist	City	State	Databases
12601	1019909562	NYR000229344	CHG&E - SMITH STREET SUBSTATION	36 OAKLEY ST		POUGHKEEPSIE	NY	FINDS
12601	1000872677	110004507631	CROSS ROAD PRESS INC	49 OAKLEY ST		POUGHKEEPSIE	NY	RCRA-NonGen SPILLS, NY MANIFEST, RCRAInfo-SQG, FINDS
12601	1004568422	110006463004	NAVAL RESERVE CENTER	75 OAKLEY ST		POUGHKEEPSIE	NY	RCRA-NonGen, FINDS
12601	1007806643	110019691751	PIRATE CANOE CLUB	WEST OF RT 9/RIVERCREST APT RD	**	POUGHKEEPSIE	NY	FINDS
12601	1007757014	110019194227	SPRINGHILL ESTATES	OFF VASSAR RD		POUGHKEEPSIE	NY	FINDS
12601	U004064073	3-016721	POUGHKEEPSIE IRON FABRICATORS	6 ORCHARD PLACE		POUGHKEEPSIE	NY	CORTLAND CO. UST
12601	U003080374	3-016721	POUGHKEEPSIE IRON FABRICATORS	6 ORCHARD PLACE		POUGHKEEPSIE	NY	CORTLAND CO. AST
12601	U000379027	3-166251	DUTCHESS BANDAG INC	107 PARKER AVE		POUGHKEEPSIE	NY	SPILLS, CORTLAND CO. UST
12601	1000410103	NYD982542086	NORTHSIDE AUTO REPAIR	117 PARKER AVE		POUGHKEEPSIE	NY	NY MANIFEST, RCRA-NonGen
12601	1016099616	110019032009	NORTH SIDE AUTO REPAIR	119 PARKER AVE		POUGHKEEPSIE	NY	FINDS
12601	1007740836		NORTH SIDE AUTO REPAIR	119 PARKER AVE		POUGHKEEPSIE	NY	
12601	U000380546	3-410756	PARKER AVE. CITGO	150 PARKER AVENUE		POUGHKEEPSIE	NY	CORTLAND CO. AST, CORTLAND CO. UST
12601	S118459995		PARKER AVENUE CITGO	150 PARKER AVENUE		POUGHKEEPSIE	NY	SPILLS
12601	S110246560		FAIRVIEW CLEANERS	151 PARKER AVENUE,PARKER&FVIEW		POUGHKEEPSIE	NY	DRYCLEANERS
12601	A100361258		MAVIS TIRE SUPPLY LLC	37 PARKER AVENUE		POUGHKEEPSIE	NY	CORTLAND CO. AST
12601	1000312942	110004346583	EISNER BROTHERS INC	67 PARKER AVE		POUGHKEEPSIE	NY	RCRA-NonGen, FINDS
12601	S117936981		EISNER BROTHERS INC	67 PARKER AVE		POUGHKEEPSIE	NY	SPDES
12601	1016401228	110055351015	JOSEPH SMALL PROPERTY	88 PEACH RD		HYDE PARK	NY	FINDS
12601	1000170595	110004402058	DUTCHESS COUNTY PESTICIDE CLUP DA	94 PEACH RD		POUGHKEEPSIE	NY	NY MANIFEST, RCRA-NonGen, FINDS
12601	1007811204	110006660363	ASHBY FUEL OIL	35 PECKHAM ROAD		POUGHKEEPSIE	NY	FINDS
12601	1006655394		TNP LLC	37 PECKHAM ROAD		POUGHKEEPSIE	NY	SPDES
12601	1007759886	110019223017	DUTCHESS COMMUNITY COLLEGE	53 PENDELL RD		POUGHKEEPSIE	NY	ICIS, FINDS
12601	U004062570	3-411396	DUTCHESS COMMUNITY COLLEGE	53 PENDELL ROAD		POUGHKEEPSIE	NY	CORTLAND CO. UST
12601	U003075586	3-411396	DUTCHESS COMMUNITY COLLEGE	53 PENDELL ROAD		POUGHKEEPSIE	NY	CORTLAND CO. AST
12601	1000170587	NYD084070952	DUTCHESS COMMUNITY COLLEGE	PENDELL RD		POUGHKEEPSIE	NY	RCRA-CESQG
12601	S108146277	HS3009	CHG&E, BAYEAUX STREET	N PERRY STREET		POUGHKEEPSIE	NY	HSWDS
12601	1000238460	NYD980762835	HIGH PURITY TECHNOLOGY INC	50 PERSHING AVE		POUGHKEEPSIE	NY	SPILLS, NY MANIFEST, RCRAInfo-LQG
12601	1016053527	110004390374	HIGH PURITY TECHNOLOGY	50 PERSHING AVENUE		POUGHKEEPSIE	NY	ICIS, FINDS
12601	1009316187		ROLLO ADVANCED DESIGN	58 PERSHING AVE		POUGHKEEPSIE	NY	ICIS
12601	1016118938	110024419529	ROLLO ADVANCED DESIGN	58 PERSHING AVE		POUGHKEEPSIE	NY	FINDS
12601	1014472869	NYN008023525	ROLLO POWDER COATINGS	58 PERSHING AVENUE		POUGHKEEPSIE	NY	RCRA-CESQG
12601	1000101189	110004351200	A R A SERVICES	70 PERSHING AVE		POUGHKEEPSIE	NY	RCRA-NonGen, FINDS
12601	1000556612	110004485575	NEW YORK TELEPHONE CO	83 PERSHING AVE		POUGHKEEPSIE	NY	NY MANIFEST, RCRA-NonGen, FINDS
12601	U004198928		VERIZON NEW YORK, INC.	83 PERSHING AVE		POUGHKEEPSIE	NY	CORTLAND CO. UST
12601	A100382461		VERIZON NEW YORK, INC.	83 PERSHING AVE		POUGHKEEPSIE	NY	CORTLAND CO. AST
12601	95300446			PHILIPS RD OFF RT 212	**	SAUGERTIES	NY	ERNS
12601	S110610547		PURA-14 SITE	36 PINE STREET		POUGHKEEPSIE	NY	BROWNFIELDS, INST CONTROL, ENG CONTROLS
12601	S106450318		PURA -14 PROPERTY	PINE STREET	**	POUGHKEEPSIE	NY	INST CONTROL, ERP
12601	94254813			PLEASANT VALEY GATE	**	PLEASANT VALLEY	NY	ERNS
12601	94254700			PLEASANT VALEY GATE	**	PLEASANT VALLEY	NY	ERNS
12601	94254705			PLEASANT VALEY GATE	**	PLEASANT VALLEY	NY	ERNS
12601	U004159833		STEWART'S SHOPS 313	3648 POST ROAD		POUGHKEEPSIE	NY	CORTLAND CO. UST
12601	1016397354	110055311880	WALKWAY OVER THE HUDSON	POUGHKEEPSIE HIGHLAND RR BRIDGE	**	POUGHKEEPSIE	NY	FINDS
12601	1016330308	110019738818	JERRY'S SANITATION SERVICE SEPTIC H	POUGHKEEPSIE STP	**	POUGHKEEPSIE	NY	FINDS
12601	S103941910	3-000126	RANDY J. ALSTADT	POUGHKEEPSIE WTP		POUGHKEEPSIE	NY	CBS AST
12601	1016351013	110039530585	SOUTHERN WATERFRONT INDUSTRIAL A	PROSPECT STREET		POUGHKEEPSIE	NY	US BROWNFIELDS, FINDS
12601	1007777117	110019395714	CENCO	50 PROSPECT ST		POUGHKEEPSIE	NY	FINDS
12601	1005537146	110011025005	PETROLEUM MARKETERS, INC	50 PROSPECT ST		POUGHKEEPSIE	NY	FINDS
12601	1000170591	110004382034	DUTCHESS TERMINAL INC	50 PROSPECT STREET		POUGHKEEPSIE	NY	MOSF UST, MOSF AST, ICIS, RCRA-NonGen, FINDS
12601	S104782341	0007290	DUTCHESS TERMINAL	50 PROSPECT STREET		POUGHKEEPSIE	NY	SPILLS, NY MANIFEST, SPDES, MOSF
12601	1000132017	110004371279	J R SOUSA & SONS INC	68 PROSPECT ST		POUGHKEEPSIE	NY	RCRA-NonGen, FINDS
12601	1007765421	110019278468	DONNA OIL CORPORATION-POK TERMINI	68 PROSPECT ST		POUGHKEEPSIE	NY	FINDS
12601	1011490594	NYR000158550	BREWSTER TRANSIT READY MIX	70 PROSPECT ST		POUGHKEEPSIE	NY	NY MANIFEST, RCRAInfo-LQG
12601	1011923495	110037435282	POUGHKEEPSIE LANDING CORP C/O BRE	70 PROSPECT ST		POUGHKEEPSIE	NY	FINDS
12601	S107522424	0512442	EFFRON FUEL OIL CO.DIV. OF MEENAN O	99 PROSPECT STREET		POUGHKEEPSIE	NY	SPILLS, MOSF
12601	1007802856	110019653828	POUGHKEEPSIE TERMINAL	PROSPECT ST		POUGHKEEPSIE	NY	FINDS
12601	1016256163	110008112274	POUGHKEEPSIE LANDING	PROSPECT ST 600 FT S OF FOX ST		POUGHKEEPSIE	NY	FINDS
12601	1004761389	NYR000086389	POUGHKEEPSIE LANDING	PROSPECT ST 600 FT S OF FOX ST	**	POUGHKEEPSIE	NY	NY MANIFEST, RCRA-NonGen
12601	1007751554	110019139476	GETTY TERMINALS CORP.	PROSPECT ST.		POUGHKEEPSIE	NY	FINDS
12601	U003075696	3-471925	POUGHKEEPSIE LANDING	PROSPECT STREET		POUGHKEEPSIE	NY	CORTLAND CO. AST, CORTLAND CO. UST

EDR ZIP Code Scan Report

ZIP	EDR-ID	Facility ID	Name	Address	Map/Dir/Dist	City	State	Databases
12601	1007804348	110019668750	DUTCHESS DOCKS	PROSPECT STREET		POUGHKEEPSIE	NY	FINDS
12601	96343113			RAILROAD AVE	**	MONTGOMERY	NY	ERNS
12601	1016400674	110055345434	TD BANKNORTH - POUGHKEEPSIE	1850 SOUTH RD		POUGHKEEPSIE	NY	FINDS
12601	1011923424	110037432622	KMART CORPORATION #3372	1895 SOUTH RD		POUGHKEEPSIE	NY	FINDS
12601	1011490406	NYR000156216	KMART CORPORATION #3372	1895 SOUTH RD		POUGHKEEPSIE	NY	NY MANIFEST, RCRAInfo-SQG
12601	1016169734	NYR000202044	PETCO STORE #2728	1933 SOUTH RD		POUGHKEEPSIE	NY	RCRA-CESQG
12601	1016439899	110055945214	PETCO STORE #2728	1933 SOUTH RD		POUGHKEEPSIE	NY	FINDS
12601	S118260081		PETCO STORE #2728	1933 SOUTH RD		POUGHKEEPSIE	NY	NY MANIFEST
12601	S111318493		LOWES STORE : DUMPSTER	1941 SOUTH RD		POUGHKEEPSIE	NY	SPILLS
12601	1001493648	110004555678	LOWES OF POUGHKEEPSIE NY #541	1941 SOUTH RD		POUGHKEEPSIE	NY	RCRAInfo-SQG, FINDS
12601	S119078649		LOWES 541	1941 SOUTH RD		POUGHKEEPSIE	NY	NY MANIFEST
12601	1016289534	110011538559	CENTURY 21 - ANITA FERRI REALTY (SAL	1984 SOUTH RD		POUGHKEEPSIE	NY	FINDS
12601	1006278924		CENTURY 21 - ANITA FERRI REALTY (SAL	1984 SOUTH RD		POUGHKEEPSIE	NY	FTTS
12601	1007272644		CENTURY 21 - ANITA FERRI REALTY (LEA	1984 SOUTH RD		POUGHKEEPSIE	NY	FTTS
12601	1010436290	110031351427	MACYS - POUGHKEEPSIE	2001 SOUTH RD		POUGHKEEPSIE	NY	FINDS
12601	1010566144	NYN008017394	DICK'S SPORTING GOODS	2001 SOUTH RD		POUGHKEEPSIE	NY	RCRA-NonGen
12601	1010325139	NYN008015364	POUGHKEEPSIE GALLERIA	2001 SOUTH RD		POUGHKEEPSIE	NY	RCRA-NonGen
12601	1010328719	NYR000144592	MACY'S - POUGHKEEPSIE	2001 SOUTH RD		POUGHKEEPSIE	NY	NY MANIFEST, RCRA-CESQG
12601	1007802842	110019653695	POUGHKEEPSIE GALLERIA - TARGET	2001 SOUTH RD		POUGHKEEPSIE	NY	FINDS
12601	1010695254	110032964825	DICK'S SPORTING GOODS	2001 SOUTH RD		POUGHKEEPSIE	NY	FINDS
12601	1010566243	NYR000148288	ASPEN DENTAL	2020 SOUTH RD SUITE 16		POUGHKEEPSIE	NY	RCRA-CESQG
12601	1010492162	110032651351	ASPEN DENTAL	2020 SOUTH RD SUITE 16		POUGHKEEPSIE	NY	FINDS
12601	1007779208		SAINT FRANCIS HOSPITAL	241 NORTH RD		POUGHKEEPSIE	NY	
12601	1004758748	NYD987020518	MID HUDSON REGIONAL HOSPITAL AT WI	241 NORTH RD		POUGHKEEPSIE	NY	NY MANIFEST, RCRAInfo-SQG
12601	1016146341	12602BMCRPSO	IBM CORP	2455 S RD		POUGHKEEPSIE	NY	TRIS
12601	1007822355	110019850437	IBM CORP	2455 SOUTH RD		POUGHKEEPSIE	NY	FINDS
12601	S105052391	0404839	IBM CORPORATION	2455 SOUTH RD		POUGHKEEPSIE	NY	CBS AST, SPILLS, CBS
12601	1016455560	110056505731	JABIL CIRCUIT	2455 SOUTH RD - B-007-2		POUGHKEEPSIE	NY	NY MANIFEST, RCRAInfo-SQG, FINDS
12601	U001844060	3-448206	MID-HUDSON CONTRACTORS SUPPLY	248 NORTH RD		POUGHKEEPSIE	NY	CORTLAND CO. UST
12601	1016007783	110045406716	CVS PHARMACY #0418	2503 SOUTH RD		POUGHKEEPSIE	NY	FINDS
12601	1014958004	NYR000192401	CVS PHARMACY #0418	2503 SOUTH RD		POUGHKEEPSIE	NY	NY MANIFEST, RCRAInfo-LQG
12601	1012304765	110040407351	STOP & SHOP 597	2540 SOUTH RD		POUGHKEEPSIE	NY	FINDS
12601	U001843232	3-174114	SPEEDWAY # 7598	2545 SOUTH RD		POUGHKEEPSIE	NY	CORTLAND CO. UST
12601	1010430463	110031277918	EXECUTIVE PARK PAINTING INC	2600 SOUTH RD		POUGHKEEPSIE	NY	FINDS
12601	1016384659	110055174671	MOBIL	2605 SOUTH RD		POUGHKEEPSIE	NY	FINDS
12601	1016384663	110055174715	MOBIL	2646 SOUTH RD		POUGHKEEPSIE	NY	FINDS
12601	1016102347	110008008887	MARIST COLLEGE LONGVIEW PARK	290 NORTH RD		POUGHKEEPSIE	NY	FINDS
12601	1014904243	110043983696	RITE AID #10714	3350 NORTH RD		POUGHKEEPSIE	NY	FINDS
12601	1014919687	NYR000184754	RITE AID #10714	3350 NORTH RD		POUGHKEEPSIE	NY	NY MANIFEST, RCRA-CESQG
12601	1016678153	NYR000209007	POUGHKEEPSIES WATER TREATMENT F/	3431 NORTH RD		POUGHKEEPSIE	NY	NY MANIFEST, RCRA-NonGen
12601	1016384378	110055171451	MOBIL R/S # 19200	3480 NORTH RD		POUGHKEEPSIE	NY	FINDS
12601	1000109902	110009463482	L C D ENTERPRISES INC	350 NORTH RD RTE 9		POUGHKEEPSIE	NY	RCRA-NonGen, FINDS
12601	S116041503		HUDSON RIVER PSYCHIATRIC CENTER -	3532 NORTH RD		POUGHKEEPSIE	NY	BROWNFIELDS
12601	S116041502		HUDSON RIVER PSYCHIATRIC CENTER -	3532 NORTH RD		POUGHKEEPSIE	NY	BROWNFIELDS
12601	S119072346		AMERADA HESS STATION 32363	418-420 NORTH RD		HYDE PARK	NY	NY MANIFEST
12601	1000694406	NYD987007242	MONTGOMERY WARD	432 SOUTH RD		POUGHKEEPSIE	NY	NY MANIFEST, RCRA-NonGen, LTANKS
12601	1016253262	110008076811	MONTGOMERY WARD	432 SOUTH RD		POUGHKEEPSIE	NY	FINDS
12601	1016248713	110008009626	GOODYEAR AUTO SERVICE CENTER	465 SOUTH RD		POUGHKEEPSIE	NY	FINDS
12601	1000194039	NYD149982381	GOODYEAR AUTO SERVICE CENTER	465 SOUTH RD		POUGHKEEPSIE	NY	NY MANIFEST, RCRA-NonGen
12601	1016252653	110008069874	HESS CORPORATION	480 SOUTH RD		POUGHKEEPSIE	NY	FINDS
12601	1004758108	NYD986982718	HESS CORPORATION	480 SOUTH RD		POUGHKEEPSIE	NY	RCRA-NonGen
12601	1016255677	110008106682	STOP & SHOP SUPERMARKET 599	483 SOUTH RD		POUGHKEEPSIE	NY	FINDS
12601	1001482652	NYR000067868	STOP & SHOP SUPERMARKET 599	483 SOUTH RD		POUGHKEEPSIE	NY	NY MANIFEST, RCRA-NonGen, LTANKS
12601	U001842312	3-034053	RUBE & SONS AUTO SERVICE INC	505 SOUTH RD		POUGHKEEPSIE	NY	CORTLAND CO. UST
12601	1004757826	NYD986955011	EXXON CO U S A #37896	513 SOUTH RD		POUGHKEEPSIE	NY	NY MANIFEST, RCRA-NonGen
12601	U000378802	3-164038	FORMER SOUTH ROAD CITGO	580 SOUTH RD		POUGHKEEPSIE	NY	CORTLAND CO. AST, CORTLAND CO. UST
12601	U000379442	3-173525	TONY'S GARAGE	59 NORTH RD		POUGHKEEPSIE	NY	CORTLAND CO. UST
12601	1006259175	110010636240	SATURN OF NEW BURGH INC. & SATURN	600 S RD RT. 9		POUGHKEEPSIE	NY	ICIS, FINDS
12601	U003075386	3-175900	HUDSON VALLEY BLOCK CO INC	609 SOUTH RD		POUGHKEEPSIE	NY	CORTLAND CO. AST, LTANKS
12601	U004080186	3-175900	HUDSON VALLEY BLOCK CO INC	609 SOUTH RD		POUGHKEEPSIE	NY	CORTLAND CO. UST
12601	1000329145	NYD000701417	SUNOCO SERVICE STATION	626 SOUTH RD		POUGHKEEPSIE	NY	RCRA-NonGen
12601	1016247748	110007993467	SUNOCO SERVICE STATION	626 SOUTH RD		POUGHKEEPSIE	NY	FINDS
12601	1016248100	110007999354	POUGHKEEPSIE FORD	641 SOUTH RD		POUGHKEEPSIE	NY	FINDS
12601	1000271948	NYD986875748	JACKS AUTO BODY	646 SOUTH RD		POUGHKEEPSIE	NY	NY MANIFEST, RCRA-CESQG
12601	1016330769	110019757342	JACKS AUTO BODY	646 SOUTH RD		POUGHKEEPSIE	NY	FINDS
12601	1007807761	110019702972	POUGHKEEPSIE GALLERIA SOUTH	790 SOUTH RD		POUGHKEEPSIE	NY	FINDS
12601	1016247065	110007984814	MONTGOMERY WARD	790 SOUTH RD		POUGHKEEPSIE	NY	FINDS

EDR ZIP Code Scan Report

ZIP	EDR-ID	Facility ID	Name	Address	Map/Dir/Dist	City	State	Databases
12601	1000556235	110008071004	PAL CHEVROLET	791 SOUTH RD & RTE 9		POUGHKEEPSIE	NY	NY MANIFEST, RCRA-NonGen, FINDS
12601	1016246877	110007982567	SOUTH HILLS MALL	838 SOUTH RD		POUGHKEEPSIE	NY	FINDS
12601	1004755510	NY0000044750	SOUTH HILLS MALL	838 SOUTH RD		POUGHKEEPSIE	NY	NY MANIFEST, RCRA-NonGen
12601	1004759664	110004520947	PENSKE AUTO CENTER	838 SOUTH RD STE 257 SVC CTR		POUGHKEEPSIE	NY	NY MANIFEST, RCRA-NonGen, FINDS
12601	U000378495	0306132	MID HUDSON BUSINESS PARK	95 NORTH RD		POUGHKEEPSIE	NY	SPILLS, CORTLAND CO. UST
12601	1016048385	110019416675	ST FRANCIS HOSPITAL	NORTH RD		POUGHKEEPSIE	NY	ICIS, FINDS
12601	U004198925		POWER TEST 00155	NORTH RD & DELAFIELD		POUGHKEEPSIE	NY	CORTLAND CO. UST
12601	1000402177	NYD002009918	WESTERN PUBLISHING COMPANY INC	NORTH RD & FULTON ST		POUGHKEEPSIE	NY	NY MANIFEST, RCRA-NonGen
12601	1016248015	110007997203	MIDHUDSON CENTER	NORTH RD & FULTON ST		POUGHKEEPSIE	NY	FINDS
12601	1018305184		IBM CORPORATION	2455 SOUTH RD, MS-536		POUGHKEEPSIE	NY	ICIS
12601	S106441168		IBM CORPORATION	2455 SOUTH RD, MS-536		POUGHKEEPSIE	NY	SPDES
12601	1014821464	110040832837	BMW OF HUDSON VALLEY	2068 SOUTH RD.		POUGHKEEPSIE	NY	FINDS
12601	1010493315	110032626709	MID-HUDSON CONTRACTORS SUPPLY	248 NORTH RD.		POUGHKEEPSIE	NY	FINDS
12601	1012218168	110040502550	PETER LOUSSEDES, LTD.	2646 SOUTH RD.		POUGHKEEPSIE	NY	FINDS
12601	1012218129	110040502499	EXXONMOBIL OIL CORP 19200	3480 NORTH RD.		POUGHKEEPSIE	NY	FINDS
12601	1012218139	110040502523	CHESTNUT MART OF POK INC.	428 SOUTH RD.		POUGHKEEPSIE	NY	FINDS
12601	1000377465	NYD080467954	VASSAR BROTHERS MEDICAL CENTER	45 READE PLACE		POUGHKEEPSIE	NY	SPILLS, NY MANIFEST, ICIS, RCRAInfo-LQG, LTANKS
12601	S110044478		VASSAR BROTHERS HOSPITAL	45 READE PLACE		POUGHKEEPSIE	NY	SPILLS, NY MANIFEST
12601	U004064938	3-460877	VASSAR BROTHERS MEDICAL CENTER	45 READE PLACE		POUGHKEEPSIE	NY	CORTLAND CO. AST, CORTLAND CO. UST
12601	1006278928		RIP VAN WINKLE	10 RINALDI BLVD		POUGHKEEPSIE	NY	FTTS
12601	1016289538	110011538595	RIP VAN WINKLE	10 RINALDI BLVD		POUGHKEEPSIE	NY	FINDS
12601	2009900153			202 RINALDI BLVD		POUGHKIPSEE	NY	ERNS
12601	1012186229	NYR000111252	SOUTH HADLEY LANDFILL LLC	204 RINALDI BLVD		POUGHKEEPSIE	NY	RCRAInfo-SQG
12601	1012108208	110038906440	SOUTH HADLEY LANDFILL LLC	204 RINALDI BLVD		POUGHKEEPSIE	NY	FINDS
12601	1010441690	110031364315	POUGHKEEPSIE CITY OF DELAVAL PROP	RINALDI BLVD & PINE ST		POUGHKEEPSIE	NY	FINDS
12601	S109828816		REMEDIATION SITE # B00190	RINALDI BLVD & PINE ST		POUGHKEEPSIE	NY	SPILLS
12601	1010328854	NYR000145292	POUGHKEEPSIE CITY OF DELAVAL PROP	RINALDI BLVD & PINE ST		POUGHKEEPSIE	NY	RCRAInfo-LQG
12601	S109205704		DELAVAL REMEDIATION PROJECT	RINALDI BLVD & PINE STREET		POUGHKEEPSIE	NY	SPILLS
12601	1016395467	110055292874	SHADOWS MARINA	RINALDI BLVD - W SIDE @ HUDSON RIVEI		POUGHKEEPSIE	NY	FINDS
12601	1007765752	110019281784	LULGJURAJ PROPERTY	127 RIVER RD		POUGHKEEPSIE	NY	FINDS
12601	1016446684	110056156387	HYDE PARK MARINA	33 RIVER POINT RD		POUGHKEEPSIE	NY	FINDS
12601	1007789932	110019524246	HUDSON RIVER PSYCH CTR RIVERFRON	RIVER POINT RD		POUGHKEEPSIE	NY	FINDS
12601	1007112252	NYD986980266	METRO NORTH CONTROL POINT 75	RIVER POINT RD	**	POUGHKEEPSIE	NY	NY MANIFEST, RCRA-NonGen
12601	1007125251	110015702505	METRO NORTH CONTROL POINT 75	RIVER POINT RD		POUGHKEEPSIE	NY	FINDS
12601	S120959963		PIRATE CANOE CLUB	140 RIVERCREST RD		POUGHKEEPSIE	NY	SPDES
12601	1023643633	110070052790	PIRATE CANOE CLUB	140 RIVERCREST RD		POUGHKEEPSIE	NY	FINDS
12601	A100320120		LOWE'S OF POUGHKEEPSIE, #0541	1941 SOUTH ROAD		POUGHKEEPSIE	NY	CORTLAND CO. AST
12601	U004079061	3-600709	POUGHKEEPSIE CHEVROLET	1960 SOUTH ROAD		POUGHKEEPSIE	NY	CORTLAND CO. UST
12601	S107522851	0513001	POUGHKEEPSIE CHEVROLET	1960 SOUTH ROAD		POUGHKEEPSIE	NY	CORTLAND CO. AST, LTANKS
12601	1008404427	NYR000134148	TARGET #1856	2001 SOUTH ROAD		POUGHKEEPSIE	NY	NY MANIFEST, RCRAInfo-LQG
12601	1016685474	110022819155	TARGET STORE T1856	2001 SOUTH ROAD		POUGHKEEPSIE	NY	FINDS
12601	U003241935	3-175064	SOUTH ROAD SUNOCO	2194 SOUTH ROAD		POUGHKEEPSIE	NY	CORTLAND CO. UST
12601	U003075389	3-176028	M&N MANUFACTURING	2284 SOUTH ROAD		POUGHKEEPSIE	NY	CORTLAND CO. AST, CORTLAND CO. UST
12601	A100293813	3-601572	DUTCHESS CHRYSLER JEEP DODGE	2285-2291 SOUTH ROAD		POUGHKEEPSIE	NY	CORTLAND CO. AST
12601	U004046578	3-601672	DC MENTAL HYGIENE	230 NORTH ROAD		POUGHKEEPSIE	NY	CORTLAND CO. UST
12601	U001842219	3-016470	SATURN OF POUGHKEEPSIE	2309 SOUTH ROAD		POUGHKEEPSIE	NY	CORTLAND CO. AST, CORTLAND CO. UST
12601	A100293499	3-601737	CASPERKILL GOLF CLUB	2320 SOUTH ROAD		POUGHKEEPSIE	NY	CORTLAND CO. AST
12601	S119072457		SCHOTT LITHOTEC USA CORPS	2323 SOUTH ROAD		POUGHKEEPSIE	NY	NY MANIFEST
12601	1000121818	NYD991292079	FORMERLY SCHOTT LITHOTEC USA COR	2323 SOUTH ROAD		POUGHKEEPSIE	NY	RCRA-NonGen
12601	U004064409	3-016837	MID HUDSON REGIONAL HOSPITAL OF W	241 NORTH ROAD		POUGHKEEPSIE	NY	CORTLAND CO. UST
12601	U003075043	3-016837	MID HUDSON REGIONAL HOSPITAL OF W	241 NORTH ROAD		POUGHKEEPSIE	NY	CORTLAND CO. AST
12601	S108413191	3-1180	IBM CORPORATION	2455 SOUTH ROAD		POUGHKEEPSIE	NY	SPILLS, MOSF
12601	A100294453	3-601602	IBM CORPORATION	2455 SOUTH ROAD		POUGHKEEPSIE	NY	CORTLAND CO. AST
12601	2013051901			2455 SOUTH ROAD		POUGHKEEPSIE	NY	ERNS
12601	2007846743			2455 SOUTH ROAD		POUGHKEEPSIE	NY	ERNS
12601	S104509120	0000322	IBM PROPERTY	2455 SOUTH ROAD		POUGHKEEPSIE	NY	SPILLS
12601	A100294172	3-601597	716 ROUTE 211 WEST, LTD	2555 SOUTH ROAD		POUGHKEEPSIE	NY	CORTLAND CO. AST
12601	U000378410	3-047953	MOBIL	2605 SOUTH ROAD		POUGHKEEPSIE	NY	CORTLAND CO. UST
12601	U004122402		ECONOLOGDE	2625 SOUTH ROAD		POUGHKEEPSIE	NY	CORTLAND CO. AST, CORTLAND CO. UST
12601	U003397750	3-502340	DUTCHESS GOLF & COUNTRY CLUB	2628 SOUTH ROAD		POUGHKEEPSIE	NY	CORTLAND CO. AST
12601	U004080356	3-502340	DUTCHESS GOLF & COUNTRY CLUB	2628 SOUTH ROAD		POUGHKEEPSIE	NY	CORTLAND CO. UST
12601	U001736284	3-600511	K. & D. DELI	264 NORTH ROAD		POUGHKEEPSIE	NY	CORTLAND CO. UST

EDR ZIP Code Scan Report

ZIP	EDR-ID	Facility ID	Name	Address	Map/Dir/Dist	City	State	Databases
12601	U000379729	3-047961	MOBIL	2646 SOUTH ROAD		POUGHKEEPSIE	NY	CORTLAND CO. UST
12601	1016022672	110046241036	MARIST COLLEGE	3399 NORTH ROAD		POUGHKEEPSIE	NY	FINDS
12601	1000263293	NYD120490164	MARIST COLLEGE	3399 NORTH ROAD		POUGHKEEPSIE	NY	CORTLAND CO. AST, NY MANIFEST, RCRAInfo-LQG, CORTLAND CO. UST, LTANKS
12601	S106004035	0202110	POUGHKEEPSIE WTP	3431 NORTH ROAD		POUGHKEEPSIE	NY	SPILLS, CBS
12601	1018286371		POUGHKEEPSIE CITY/TOWN TREATMENT	3431 NORTH ROAD		POUGHKEEPSIE	NY	ICIS
12601	1006482135	110000709467	POUGHKEEPSIES' WATER TREATMENT F	3431 NORTH ROAD		POUGHKEEPSIE	NY	FINDS
12601	A100360447		POUGHKEEPSIE WATER TREATMENT FAC	3431 NORTH ROAD		POUGHKEEPSIE	NY	CORTLAND CO. AST
12601	U004198889		POUGHKEEPSIE WATER TREATMENT FAC	3431 NORTH ROAD		POUGHKEEPSIE	NY	CORTLAND CO. UST
12601	1014202048	NYC200400588	FORMER WESTERN PUBLISHING	3440-3444 NORTH ROAD (ROUTE 9)		POUGHKEEPSIE	NY	CERCLIS
12601	1014812680	110042267043	FORMER WESTERN PUBLISHING	3440-3444 NORTH ROAD (ROUTE 9)		POUGHKEEPSIE	NY	FINDS
12601	S105141542	0105300	MOBIL # 19200	3480 NORTH ROAD		POUGHKEEPSIE	NY	SPILLS
12601	U004047609	3-601518	MOBIL R/S #19200	3480 NORTH ROAD		POUGHKEEPSIE	NY	CORTLAND CO. UST
12601	U004159807		HUDSON RIVER PSYCHIATRIC CENTER	3532 NORTH ROAD		POUGHKEEPSIE	NY	CORTLAND CO. UST
12601	A100354144		HUDSON RIVER PSYCHIATRIC CENTER	3532 NORTH ROAD		POUGHKEEPSIE	NY	CORTLAND CO. AST
12601	U003069330	3-019488	BEECHWOOD SOUTH CONDOMINIUMS	363 SOUTH ROAD		POUGHKEEPSIE	NY	CORTLAND CO. UST
12601	S105973031	0401199	HUDSON RIVER PSYCH. CENTER (HRPC)	373 NORTH ROAD		POUGHKEEPSIE	NY	LTANKS
12601	1016186119	110002446862	HUDSON RIVER PSYCHIATRIC CENTER	373 NORTH ROAD		POUGHKEEPSIE	NY	FINDS
12601	S103563575	9006705	HESS STATION 32268	480 SOUTH ROAD		POUGHKEEPSIE	NY	SPILLS
12601	U003075847	3-600502	POST ROAD PLAZA	483 SOUTH ROAD (ROUTE 9)		POUGHKEEPSIE	NY	CORTLAND CO. AST, CORTLAND CO. UST
12601	94271907			522 SOUTH ROAD	**	POUGHKEEPSIE	NY	ERNS
12601	95290615			522 SOUTH ROAD	**	POUGHKEEPSIE	NY	ERNS
12601	95279651			522 SOUTH ROAD	**	POUGHKEEPSIE	NY	ERNS
12601	95292490			522 SOUTH ROAD	**	POUGHKEEPSIE	NY	ERNS
12601	98465786			522 SOUTH ROAD	**	POUGHKEEPSIE	NY	ERNS
12601	93203392			522 SOUTH ROAD	**	POUGHKEEPSIE	NY	ERNS
12601	95283034			522 SOUTH ROAD	**	POUGHKEEPSIE	NY	ERNS
12601	95278014			522 SOUTH ROAD	**	POUGHKEEPSIE	NY	ERNS
12601	95294583			522 SOUTH ROAD	**	POUGHKEEPSIE	NY	ERNS
12601	95285127			522 SOUTH ROAD	**	POUGHKEEPSIE	NY	ERNS
12601	95282455			522 SOUTH ROAD	**	POUGHKEEPSIE	NY	ERNS
12601	93201890			522 SOUTH ROAD	**	POUGHKEEPSIE	NY	ERNS
12601	94268205			522 SOUTH ROAD	**	POUGHKEEPSIE	NY	ERNS
12601	1007781458	110019439222	RUBE & SONS AUTO SHOP INC	586 SOUTH ROAD		POUGHKEEPSIE	NY	FINDS
12601	1000234789	NYD005928585	POUGHKEEPSIE FORD	641 SOUTH ROAD		POUGHKEEPSIE	NY	NY MANIFEST, ICIS, RCRA-NonGen, CORTLAND CO. UST
12601	U003128459	3-413909	KARL'S SERVICE CENTER	753 SOUTH ROAD		POUGHKEEPSIE	NY	CORTLAND CO. UST
12601	1008220886	110020926649	WATER WORKS	NORTH ROAD	**	POUGHKEEPSIE	NY	FINDS
12601	S106905144		HUDSON RIVER PSYCH. CENTER (HRPC)	NORTH ROAD		POUGHKEEPSIE	NY	SHWS
12601	S119071291		MARIST COLLEGE	NORTH ROAD	**	POUGHKEEPSIE	NY	NY MANIFEST
12601	S104541594		IBM - POUGHKEEPSIE	SOUTH ROAD		POUGHKEEPSIE	NY	INST CONTROL, ENG CONTROLS, SHWS
12601	1005481254	NYD000000013	HUDSON RIVER PSYCHIATRIC CENTR	373 NORTH ROAD-BRANCH B		POUGHKEEPSIE	NY	PADS
12601	1000871430	3-600728	SOUTH HILLS MALL	838 SOUTH ROAD/ROUTE 9		WAPPINGERS FALLS	NY	SPILLS, CORTLAND CO. AST
12601	1007758683		EAST COAST AUTO BODY	9 ROSE ST		POUGHKEEPSIE	NY	
12601	1016095749	110019210940	EAST COAST AUTO BODY	9 ROSE STREET		POUGHKEEPSIE	NY	FINDS
12601	1010493313		HUDSON RIVER PSYCHIATRIC CENTER	10 ROSS CIR		POUGHKEEPSIE	NY	
12601	1015757913	NYD980779490	ROCKLAND PSYCHIATRIC CENTER - HUD	10 ROSS CIR		POUGHKEEPSIE	NY	PADS, RCRA-CESQG
12601	1007746877	110019092587	ST RTE 113 AT FWW PK-18	ST RTE 113 AT FWW PK-18		POUGHKEEPSIE	NY	FINDS
12601	1007783798	110019462687	ROUTE NINE MALL SHOPPING CENTER	US RTE 9	**	POUGHKEEPSIE	NY	FINDS
12601	1016394256	110055280627	TUSCANY SQUARE	US RTE 9 - SW OF SOUTH GATE DR	**	POUGHKEEPSIE	NY	FINDS
12601	1010350625	110030820734	WORLD GYM	US RTE 9 @ RIVERPOINT RD - NW CORNE		POUGHKEEPSIE	NY	FINDS
12601	1016250721	110008036419	GETTY SERVICE STATION	RTES 9 & 9G		POUGHKEEPSIE	NY	FINDS
12601	1000423352	NYD986886679	GETTY SERVICE STATION	RTES 9 & 9G		POUGHKEEPSIE	NY	RCRA-NonGen
12601	S112593908		RUBE&SONS AUTO SERV.	RUBE&SONS AUTO SERV.		POUGHKEEPSIE	NY	
12601	U004061950	3-178772	DC AUTO CENTER	570 SALT POINT TURNPIKE		POUGHKEEPSIE	NY	CORTLAND CO. UST
12601	1010492785	110032617835	AUTOMOTIVE SERVICE CENTER	570 SALT POINT TURNPIKE		POUGHKEEPSIE	NY	FINDS
12601	U000379287	3-178772	DC AUTO CENTER	570 SALT POINT TURNPIKE		POUGHKEEPSIE	NY	CORTLAND CO. AST
12601	1011448070	110035852039	SINON FARM	634 SALT POINT TPK		POUGHKEEPSIE	NY	FINDS
12601	1000872015	110004312413	ENTER GRAPHICS	661 SALT POINT TPK		POUGHKEEPSIE	NY	NY MANIFEST, RCRA-NonGen, FINDS
12601	S105972462	314018	HERB REDL PROPERTY	SALT POINT TURNPIKE		POUGHKEEPSIE	NY	SHWS
12601	S117564933		FURNITURE SERVICES	78 SAND DOCK RD		POUGHKEEPSIE	NY	NY MANIFEST, SPDES
12601	1004762989	110012185526	POUGHKEEPSIE (T) ARLINGTON WWTP	78 SAND DOCK RD		POUGHKEEPSIE	NY	RCRA-NonGen, FINDS
12601	1013849280	110064189462	ARLINGTON WWTP	78 SAND DOCK ROAD		POUGHKEEPSIE	NY	ICIS, FINDS
12601	U003075074	3-029815	ARLINGTON WWTP	78 SAND DOCK ROAD		POUGHKEEPSIE	NY	SPILLS, CORTLAND CO. AST, SPDES, CBS
12601	U004078620	3-029815	ARLINGTON TREATMENT PLANT	78 SAND DOCK ROAD		POUGHKEEPSIE (T)	NY	CORTLAND CO. UST

EDR ZIP Code Scan Report

ZIP	EDR-ID	Facility ID	Name	Address	Map/Dir/Dist	City	State	Databases
12601	1006533493		DUTCHESS CO RESOURCE RECOVERY F	96 SAND DOCK RD		POUGHKEEPSIE	NY	ICIS
12601	S10052409	3-000129	DUTCHESS COUNTY RESOURCE RECOVI	96 SAND DOCK ROAD		POUGHKEEPSIE	NY	CBS AST, CBS
12601	1004757017	110001567849	DUTCHESS CO RESOURCE RECOVERY F	98 SAND DOCK RD		POUGHKEEPSIE	NY	FINDS, RCRAInfo-LQG
12601	S106534477	3134600019	DUTCHESS COUNTY RESOURCE RECOVI	98 SAND DOCK ROAD		POUGHKEEPSIE	NY	SPILLS, NY MANIFEST, SWF/LF
12601	U003397369	3-005770	DUTCHESS COUNTY RESOURCE RECOV	98 SAND DOCK ROAD		POUGHKEEPSIE	NY	
12601	1000549926	3-000008	ARLINGTON TREATMENT PLANT	SAND DOCK & IBM RD.		POUGHKEEPSIE	NY	CBS AST, CBS
12601	1000548507	3-000167	DUTCHESS RESOURCE MANAGEMENT, II	SAND DOCK RD		POUGHKEEPSIE	NY	CBS AST, CBS, LTANKS
12601	S103574862	9810893	IBM: STP	SAND DOCK RD		POUGHKEEPSIE	NY	SPILLS
12601	1007744333	110019067105	TILCON - CLINTON POINT QUARRY	SHAEFE RD		POUGHKEEPSIE	NY	FINDS
12601	S102872712	3-000327	TRI-MUNICIPAL WASTEWATER TREATMEI	171 SHEAFE ROAD		POUGHKEEPSIE	NY	CBS AST
12601	A100354145		TILCON NEW YORK, INC. POUGHKEEPSIE	295 SHEAFE ROAD		POUGHKEEPSIE	NY	CORTLAND CO. AST
12601	1023679092	NYR000230706	TRIMUNICIPAL WASTE WATER TREATMEI	345 SHEAFE RD	**	POUGHKEEPSIE	NY	RCRA-NonGen
12601	S116156788		TRIMUNICIPAL WASTE WATER TREATMEI	345 SHEAFE RD	**	POUGHKEEPSIE	NY	NY MANIFEST, LTANKS
12601	S108410893	3-000327	TRI-MUNICIPAL WASTEWATER TREATMEI	345 SHEAFE RD.		POUGHKEEPSIE	NY	CBS
12601	U004154655		TRI-MUNICIPAL WASTE WATER TREATME	345 SHEAFE ROAD		POUGHKEEPSIE	NY	CORTLAND CO. UST
12601	A100350478		TRI-MUNICIPAL WASTE WATER TREATME	345 SHEAFE ROAD		POUGHKEEPSIE	NY	CORTLAND CO. AST
12601	S104880752	0009848	CLINTON POINT QUARRY	461 SHEAFE ROAD		POUGHKEEPSIE	NY	SPILLS, SPDES
12601	1000322563	NYD981875644	LONE STAR INDUSTRIES	SHEAFE RD	**	POUGHKEEPSIE	NY	NY MANIFEST, RCRA-NonGen
12601	1016249772	110008024119	CLINTON POINT QUARRY	SHEAFE RD		POUGHKEEPSIE	NY	FINDS
12601	1018293305		CLINTON POINT QUARRY	SHEAFE ROAD		POUGHKEEPSIE	NY	ICIS
12601	U004079006	3-411302	TILCON NEW YORK, INC. - CLINTON POIN	SHEAFE ROAD		POUGHKEEPSIE	NY	CORTLAND CO. UST
12601	1006716129		CLINTON POINT QUARRY	SHEAFE ROAD		POUGHKEEPSIE	NY	SPILLS, SPDES
12601	U003075584	3-411302	TILCON NEW YORK, INC. - CLINTON POIN	SHEAFE ROAD		POUGHKEEPSIE	NY	CORTLAND CO. AST
12601	1004761749	110004564579	CLEAN EARTH ENVIRONMENTAL SERVICI	1 SHERWOOD LANE		POUGHKEEPSIE	NY	RCRA-NonGen, FINDS
12601	S110247814		ROSE'S CLEANERS	106 SMITH STREET		POUGHKEEPSIE	NY	DRYCLEANERS
12601	U004199592		EFCO PRODUCTS INC WAREHOUSE	130 SMITH STREET		POUGHKEEPSIE	NY	CORTLAND CO. UST
12601	U003397531	3-168920	EFCO PRODUCTS INC WAREHOUSE	130 SMITH STREET		POUGHKEEPSIE	NY	SPILLS, CORTLAND CO. AST
12601	1007775756		MID HUDSON PLATERS	132 SMITH ST		POUGHKEEPSIE	NY	
12601	1016048566	110019382078	MID HUDSON PLATERS	132 SMITH ST		POUGHKEEPSIE	NY	FINDS
12601	1000552798	110009480285	M P I MUELLER PHIPPS INTL	165 SMITH ST BLDG 1		POUGHKEEPSIE	NY	NY MANIFEST, RCRA-CESQG, FINDS
12601	1000337551	NYD131641607	DYSON RACING TEAM INC	165 SMITH ST BLDG 3		POUGHKEEPSIE	NY	NY MANIFEST, RCRA-CESQG
12601	1016073671	110004320360	DYSON RACING TEAM INC	165 SMITH ST BLDG 3		POUGHKEEPSIE	NY	FINDS
12601	1004755936	NY0000879627	DUTCHESS ENGINES INC	165 SMITH ST BLDG 3 W END		POUGHKEEPSIE	NY	NY MANIFEST, RCRA-NonGen
12601	1000324581	110008000251	DUSO CHEMICAL CO INC	173 SMITH ST		POUGHKEEPSIE	NY	CBS AST, FINDS
12601	S105141305	0104943	DUSO CHEMICAL CO INC	173 SMITH ST		POUGHKEEPSIE	NY	SPILLS, NY MANIFEST, CBS
12601	1006040490	110001567821	LAMB WOODWORKING CO	183 SMITH ST		POUGHKEEPSIE	NY	FINDS
12601	1009517199		LAMB WOODWORKING CO	183 SMITH ST		POUGHKEEPSIE	NY	FTTS
12601	1015735596	NYD001526243	LUMB WOODWORKING COMPANY INC.	183 SMITH ST.		POUGHKEEPSIE	NY	CERCLIS-NFRAP, RCRA-NonGen
12601	1007755713	110019181142	VINCE'S AUTO BODY WORKS	185 SMITH ST		POUGHKEEPSIE	NY	FINDS
12601	U003080390	3-441716	T/G MANAGEMENT CO.	189 SMITH STREET		POUGHKEEPSIE	NY	CORTLAND CO. AST, CORTLAND CO. UST
12601	1008337559	110022318892	NUTRA-VET RESEARCH CORP/THE ROBE	201 SMITH STREET		POUGHKEEPSIE	NY	ICIS, FINDS
12601	1007775020	110019374700	WEST INDIES AUTO BODY	248 SMITH ST		POUGHKEEPSIE	NY	FINDS
12601	U004198913		POWER TEST #00156	300 SMITH ST		POUGHKEEPSIE	NY	CORTLAND CO. UST
12601	1000180129	110004411770	RAYS AUTO BODY LLC	41 SMITH ST		POUGHKEEPSIE	NY	NY MANIFEST, RCRA-CESQG, FINDS
12601	1014821817		RAYS AUTO BODY LLC	41 SMITH STREET		POUGHKEEPSIE	NY	
12601	1007809695	110019722344	FOREST GLEN SUBDIVISION	283 SPACKENKILL RD		POUGHKEEPSIE	NY	FINDS
12601	1023197454	110064552309	EMERITUS AT POUGHKEEPSIE	SPACKENKILL RD AT BOARDMAN RD	**	POUGHKEEPSIE	NY	FINDS
12601	1016401130	110055350016	9 SPRING RD	9 SPRING RD		POUGHKEEPSIE	NY	FINDS
12601	1011906935	110037237692	CRAIG PROPERTY	604 SSALT POINT TURNPIKE	**	POUGHKEEPSIE	NY	FINDS
12601	1010002140		CENTRAL HUDSON ELECTRIC & GAS	284 SOUTH ST		POUGHKEEPSIE	NY	FTTS
12601	1014958183	NYR000194282	NYCDEP - BATAVIA KILL FLOOD PLAIN	12601 STATE RTE 23	**	ASHLAND	NY	RCRA-NonGen
12601	1015999190	110046536138	NYCDEP - BATAVIA KILL FLOOD PLAIN	12601 STATE RTE 23		ASHLAND	NY	FINDS
12601	1007764703	110019271278	DOVER RIDGE ESTATES	STOWE RD		POUGHKEEPSIE	NY	FINDS
12601	S113917162		FORMER WESTERN PUBLISHING SITE	95 NORTH STREET		POUGHKEEPSIE	NY	SHWS
12601	1015811247	110017364369	GUARDIAN SELF STORAGE	SUITE 100		POUGHKEEPSIE	NY	FINDS
12601	U003397944	3-601109	CRANESVILLE BLOCK CO., INC.	18 SUNFISH COVE		POUGHKEEPSIE	NY	CORTLAND CO. AST
12601	1010493737	110032603305	CRANESVILLE BLOCK CO	18 SUNFISH COVE RD		POUGHKEEPSIE	NY	FINDS
12601	1009611857	110025385562	DILLON PROPERTY	4 SURICO DR		HYDE PARK	NY	FINDS
12601	2008873745			11 SWANSON DRIVE.		LAPPINGRES FALLS	NY	ERNS
12601	1016397012	110055308439	MACK PROPERTY	TAMARACK HILL DR AND US RTE 44 NE C	**	POUGHKEEPSIE	NY	FINDS
12601	1016393484	110055272798	MAKAN LAND DEVELOPMENT	TAMARACK HILL RD AND US RTE 44		POUGHKEEPSIE	NY	FINDS
12601	U001842701	3-122890	HEALEY MOTORS, INC.	2 TAYLOR AVENUE		POUGHKEEPSIE	NY	CORTLAND CO. UST
12601	A100394268		HEALEY MOTORS, INC.	2 TAYLOR AVENUE		POUGHKEEPSIE	NY	CORTLAND CO. AST
12601	93177987			THOMPSON ST	**	POUGHKEEPSIE	NY	ERNS
12601	1016313261	110019110040	GREENVALE TOWN PARK	TOOMEY RD - N END & E OF WAPPINGER		POUGHKEEPSIE	NY	FINDS

EDR ZIP Code Scan Report

ZIP	EDR-ID	Facility ID	Name	Address	Map/Dir/Dist	City	State	Databases
12601	S108146422		ARBORIO CONSTRUCTION	U	**	POUGHKEEPSIE	NY	HSWDS
12601	S108146898		HERB REDL PROPERTY	U		POUGHKEEPSIE	NY	HSWDS
12601	1000161404	110009464276	KASHI MAXELUM AMERICA, INC.	12 VAN KLEECK DRIVE		POUGHKEEPSIE	NY	NY MANIFEST, FINDS, CORTLAND CO. UST
12601	1006765259	110064222078	MODERN CABINET CO INC	17 VAN KLEECK DR		POUGHKEEPSIE	NY	FINDS
12601	1012186549	NYR000164103	MODERN CABINET COMPANY INC	17 VAN KLEECK DR		POUGHKEEPSIE	NY	NY MANIFEST, RCRAInfo-LQG
12601	S111711044		CHARLES EFFRON & SON INC	20 VAN KLEECK DRIVE		POUGHKEEPSIE	NY	SWF/LF
12601	S120959975		BARONI SCRAP METAL	20 VAN KLEECK DRIVE		POUGHKEEPSIE	NY	SPDES
12601	1023656173	110070066983	BARONI SCRAP METAL	20 VAN KLEECK DRIVE		POUGHKEEPSIE	NY	FINDS
12601	1009317261	110024432069	CHARLES EFFRON & SON INC	20 VAN KLEECK DR		POUGHKEEPSIE	NY	FINDS
12601	1009218045	NYN008015265	CHARLES EFFRON & SON	20 VAN KLEECK DR		POUGHKEEPSIE	NY	RCRA-NonGen
12601	S117268039		CHARLES EFFRON & SONS, INC.	20 VAN KLEECK DR		POUGHKEEPSIE	NY	SPILLS, SPDES
12601	1007764936	110019273613	TROCINO PROPERTY	222 VAN WAGNER RD		POUGHKEEPSIE	NY	FINDS
12601	1008912849	110024235674	RECYCLE DEPOT	226 VAN WAGNER RD		POUGHKEEPSIE	NY	FINDS
12601	S113813614		MID-HUDSON STRUCTURAL CONCRETE (230 VAN WAGNER ROAD		POUGHKEEPSIE	NY	SWF/LF
12601	1007111943	NYD013064639	DUSO CHEMICAL COMPANY	26 VAN KLEECK DRIVE		POUGHKEEPSIE	NY	NY MANIFEST, RCRAInfo-SQG
12601	1007809488	110019720275	PEPPY CONCRETE	VAN WAGNER ROAD		POUGHKEEPSIE	NY	FINDS
12601	93167860			VASSAR COLLEGE	**	POUGHKEEPSIE	NY	ERNS
12601	S113916842		VASSAR COLLEGE	VASSAR COLLEGE	**	POUGHKEEPSIE	NY	SHWS
12601	1016384656	110055174644	MOBIL	1110 VIOLET AVE		POUGHKEEPSIE	NY	FINDS
12601	1004762809	110012207012	VIOLET AVENUE ELEMENTARY	221 VIOLET AVE		POUGHKEEPSIE	NY	NY MANIFEST, RCRA-NonGen, FINDS
12601	A100412891		TURNER PROPERTY	261 VIOLET AVENUE		POUGHKEEPSIE	NY	CORTLAND CO. AST
12601	U004244811		TURNER PROPERTY	261 VIOLET AVENUE		POUGHKEEPSIE	NY	CORTLAND CO. UST
12601	S102664848	9707992	VINCE'S TRUCK/DOT: HYDRO OIL	272 VIOLET AVE		POUGHKEEPSIE	NY	SPILLS, LTANKS
12601	U003758148	3-601455	NYSDOT EQUIPMENT MANAGEMENT	272 VIOLET AVENUE		POUGHKEEPSIE	NY	CORTLAND CO. AST, CORTLAND CO. UST
12601	1000110418	110004410487	NYSDOT	272-278 VIOLET AVE		POUGHKEEPSIE	NY	NY MANIFEST, RCRA-CESQG, FINDS
12601	1000110433	110004416427	NYSDOT - FAIRVIEW RESIDENCY YARD	334 VIOLET AVE		POUGHKEEPSIE	NY	SPILLS, CORTLAND CO. AST, NY MANIFEST, RCRA-NonGen, FINDS, LTANKS
12601	U004063859	3-409413	NYSDOT	334 VIOLET AVE		POUGHKEEPSIE	NY	CORTLAND CO. UST
12601	A100298736	3-600592	POUGHKEEPSIE SHELL	340 VIOLET AVE		POUGHKEEPSIE	NY	CORTLAND CO. AST
12601	1016384447	110055172174	POUGHKEEPSIE GETTY	340 VIOLET AVE		POUGHKEEPSIE	NY	FINDS
12601	U002034382	3-600592	POUGHKEEPSIE SHELL	340 VIOLET AVE		POUGHKEEPSIE	NY	CORTLAND CO. UST
12601	1004758016	110004476772	GETTY SERVICE STATION	365 VIOLET AVE		POUGHKEEPSIE	NY	RCRA-NonGen, FINDS
12601	1016319660	110019352724	VIOLET AVE G-W RECOVERY SITE	367 VIOLET AVE		POUGHKEEPSIE	NY	FINDS
12601	S108160590		S & S VAC & APPLIANCE INC	390 VIOLET AVENUE		POUGHKEEPSIE	NY	SPDES
12601	1023646393	110070055602	HYDE PARK ASSISTED LIVING	394 VIOLET AVE		HYDE PARK	NY	FINDS
12601	1006810689	110014446992	GASLAND PETROLEUM	4 VIOLET AVE		POUGHKEEPSIE	NY	NY MANIFEST, RCRA-CESQG, FINDS
12601	1009515357		GREAT EASTERN COLOR LITHOGRAPH C	40 VIOLET AVE		POUGHKEEPSIE	NY	FTTS
12601	1018284121		GREAT EASTERN COLOR LITHOGRAPHIC	40 VIOLET AVENUE		POUGHKEEPSIE	NY	ICIS
12601	1009515358		GREAT EASTERN COLOR LITHOGRAPH C	40 VIOLET AVENUE		POUGHKEEPSIE	NY	FTTS
12601	U001843310	3-175897	BOBS SERVICE	403 VIOLET AVE		POUGHKEEPSIE	NY	CORTLAND CO. UST
12601	1007743644	110019060184	THE FORT MILLER SERVICE CORPORATI	407 VIOLET AVE		POUGHKEEPSIE	NY	FINDS
12601	U001844322	3-494437	HYDE PARK CITGO	411 VIOLET AVE		POUGHKEEPSIE	NY	CORTLAND CO. UST
12601	1016311856	110019060380	TNT FURNITURE STRIPPERS INC	421 VIOLET AVENUE		POUGHKEEPSIE	NY	FINDS
12601	S118460003		RT 9G EXPRESS	433 VIOLET AVE		POUGHKEEPSIE	NY	SPILLS
12601	U004061797	3-493538	NORTH STAR GAS AND FOOD MARKET	433 VIOLET AVENUE		POUGHKEEPSIE	NY	CORTLAND CO. UST
12601	A100292857	3-493538	NORTH STAR GAS AND FOOD MARKET	433 VIOLET AVENUE		POUGHKEEPSIE	NY	CORTLAND CO. AST
12601	1010031232	110028192382	9G EXPRESS	433 VIOLET AVENUE		POUGHKEEPSIE	NY	FINDS
12601	S108667334		GREAT EASTERN COLOR LITHOGRAPHIC	46 VIOLET AVE		POUGHKEEPSIE	NY	SPILLS, NY MANIFEST, SHWS
12601	1000158469	NYD001272152	GREAT EASTERN COLOR	46 VIOLET AVENUE		POUGHKEEPSIE	NY	SPILLS, NY MANIFEST, CERCLIS-NFRAP, ICIS, RCRAInfo-SQG, CORTLAND CO. UST
12601	1016095650	110000324818	GREAT EASTERN LITHO CORP	46 VIOLET AVENUE		POUGHKEEPSIE	NY	FINDS
12601	U003069631	3-185957	WEST DORSEY BP	481 VIOLET AVE		POUGHKEEPSIE	NY	SPILLS, CORTLAND CO. AST
12601	U004065137	3-185957	WEST DORSEY BP	481 VIOLET AVE		POUGHKEEPSIE	NY	CORTLAND CO. UST
12601	1012296043	110040069476	WEST DORSEY BP	481 VIOLET AVENUE		POUGHKEEPSIE	NY	FINDS
12601	94240940			68 VIOLET AVE		POUGHKEEPSIE	NY	ERNS
12601	U004064580	3-029564	SUPERIOR WALLS OF THE HUDSON VALL	68 VIOLET AVENUE		POUGHKEEPSIE	NY	CORTLAND CO. UST
12601	A100297796	3-029564	SUPERIOR WALLS OF THE HUDSON VALL	68 VIOLET AVENUE		POUGHKEEPSIE	NY	CORTLAND CO. AST
12601	1007794587	110019570935	GETTY SERVICE STATION	VIOLET AVE		HYDE PARK	NY	FINDS
12601	U000378181	3-068683	VIOLET AVE ELEMENTARY	VIOLET AVE		POUGHKEEPSIE	NY	CORTLAND CO. AST
12601	1007771732	110019341728	MOCANN PROPERTIES	VIOLET AVE	**	POUGHKEEPSIE	NY	FINDS
12601	U004078783	3-068683	VIOLET AVE ELEMENTARY	VIOLET AVE		POUGHKEEPSIE	NY	CORTLAND CO. UST

EDR ZIP Code Scan Report

ZIP	EDR-ID	Facility ID	Name	Address	Map/Dir/Dist	City	State	Databases
12601	1007773802	110019362508	WARYAS PARK (HUDSON RIVER)	WARYAS PARK ON HUDSON RIVER	**	POUGHKEEPSIE	NY	FINDS
12601	U001843178	3-172456	GUR-JAS CORP.	128 WASHINGTON STREET		POUGHKEEPSIE	NY	SPILLS, CORTLAND CO. UST
12601	1007774869		MID HUDSON WORKSHOP FOR THE DISA	188 WASHINGTON ST		POUGHKEEPSIE	NY	FINDS
12601	1016050431	110019373195	MID HUDSON WORKSHOP FOR THE DISA	188 WASHINGTON ST		POUGHKEEPSIE	NY	FINDS
12601	1004758657	NYD987014776	MOBIL OIL CORP SS #D33	55 WASHINGTON ST		POUGHKEEPSIE	NY	NY MANIFEST, RCRA-NonGen
12601	1012218135	110040502505	MOBIL OIL CORP SS #D33	55 WASHINGTON ST		POUGHKEEPSIE	NY	FINDS
12601	U003080377	0004502	MOBIL	55 WASHINGTON STREET		POUGHKEEPSIE	NY	SPILLS, CORTLAND CO. AST, CORTLAND CO. UST, LTANKS
12601	U004045752	3-601804	75 WASHINGTON STREET	75 WASHINGTON STREET		POUGHKEEPSIE	NY	CORTLAND CO. UST
12601	1012135044	110039160699	BSB CONSTRUCTION INC.	86 WASHINGTON ST.		POUGHKEEPSIE	NY	FINDS
12601	1000705547	NYD986980571	HEALEY INTL	WASHINGTON & TAYLOR STS		POUGHKEEPSIE	NY	SPILLS, NY MANIFEST, RCRA-NonGen
12601	1016252601	110008069213	HEALEY INTL	WASHINGTON & TAYLOR STS		POUGHKEEPSIE	NY	FINDS
12601	1000138933	110004335489	MID-HUDSON WORKSHOP FOR THE DISA	12 WASHINTON ST		POUGHKEEPSIE	NY	NY MANIFEST, RCRA-NonGen, FINDS
12601	1016016639	110046242614	CENTRAL HUDSON GAS & ELECTRIC	200 NORTH WATER STREET		POUGHKEEPSIE	NY	FINDS
12601	1014917889	NYP000967539	CENTRAL HUDSON GAS & ELECTRIC COF	200 NORTH WATER STREET		POUGHKEEPSIE	NY	NY MANIFEST, RCRAInfo-LQG
12601	1016099367	110000576813	CITY OF POUGHKEEPSIE WATER POLLUT	205 N WATER ST		POUGHKEEPSIE	NY	ICIS, FINDS
12601	S103942282	3-000279	CITY OF POUGHKEEPSIE WATER POLLUT	205 NORTH WATER STREET		POUGHKEEPSIE	NY	CBS AST
12601	S100139836	8708942	CITY OF POUGHKEEPSIE WATER POLLUT	205 NORTH WATER STREET		POUGHKEEPSIE	NY	SPILLS, CBS, SWF/LF, LTANKS
12601	U001842313	3-034096	WATER POLLUTION CONTROL PLANT	205 NORTH WATER STREET		POUGHKEEPSIE	NY	CORTLAND CO. UST
12601	1000994215	110004336424	BERNCOLORS-POUGHKEEPSIE INC	75 N WATER ST		POUGHKEEPSIE	NY	FINDS
12601	1014948178	NYD002013951	BERNCOLORS - POUGHKEEPSIE	75 N WATER ST		POUGHKEEPSIE	NY	NY MANIFEST, CERCLIS-NFRAP, ICIS, RCRA-NonGen, PRP
12601	1007816942	110019794962	ADOLPHO'S	75-81 NORTH WATER ST		POUGHKEEPSIE	NY	FINDS
12601	1014919524	NYR000183129	CHG&E - POUGHKEEPSIE GAS WORKS	85 N WATER ST		POUGHKEEPSIE	NY	RCRA-NonGen
12601	1016003666	110044987048	CHG&E - POUGHKEEPSIE GAS WORKS	85 N WATER ST		POUGHKEEPSIE	NY	FINDS
12601	S121132984		CHG&E - POUGHKEEPSIE GAS WORKS	85 N WATER ST		POUGHKEEPSIE	NY	NY MANIFEST
12601	1016006269	110054853360	CHG&E - NORTH WATER STREET GAS M/	N WATER ST & DUTCHESS AVE		POUGHKEEPSIE	NY	FINDS
12601	1007371326	NYR000123851	CHG&E - NORTH WATER STREET GAS M/	N WATER ST & DUTCHESS AVE		POUGHKEEPSIE	NY	NY MANIFEST, RCRA-NonGen
12601	1016395014	110055288308	CHGE N WATER ST	N WATER ST (DUTCHESS AVE)	**	POUGHKEEPSIE	NY	FINDS
12601	1003863969	NYD980641583	CENTRAL HUDSON G & E CORP	NORTH WATER ST	**	POUGHKEEPSIE	NY	CERCLIS-NFRAP
12601	1007771744	110019341835	COMMUNITY BOATHOUSE	NORTH WATER ST/HUDSON RIVER	**	POUGHKEEPSIE	NY	FINDS
12601	S105972469	314026	BERNCOLORS DYE CO.	NORTH WATER STREET	**	POUGHKEEPSIE	NY	SHWS
12601	1007800341	110019628599	CITY OF POUGHKEEPSIE WATER TREATM	NORTH WATER STREET	**	POUGHKEEPSIE	NY	FINDS
12601	S106906509		CH - WATER ST. - POUGHKEEPSIE MGP	NORTH WATER STREET	**	POUGHKEEPSIE	NY	BROWNFIELDS
12601	S113916841		CH - POUGHKEEPSIE MGP-WATER STREE	NORTH WATER STREET	**	POUGHKEEPSIE	NY	SHWS
12601	S108146280	HS3013	CHG&E, POUGHKEEPSIE GAS WORKS	NORTH WATER STREET	**	POUGHKEEPSIE	NY	HSWDS
12601	1007753139	110019155386	WALT'S AUTO BODY WORKS INC	38 NORTH WHITE ST		POUGHKEEPSIE	NY	FINDS
12601	1007808079	110019706166	PRESTIGE AUTO REBUILDERS	40 NORTH WHITE ST		POUGHKEEPSIE	NY	FINDS
12601	1006258000	110010604373	TRI-MUNICIPAL WASTEWATER TRT FAC	46 WIDMER RD		POUGHKEEPSIE	NY	ICIS, FINDS
12601	S110242334		TOWN OF HYDE PARK GREENFIELD SEW	9 WINDMILL RD		POUGHKEEPSIE	NY	CBS
12601	1000990641	110004324400	R E O AUTO BODY	38 WINNIKEE AVE		POUGHKEEPSIE	NY	RCRA-NonGen, FINDS
12603	S112593393				**	POUGHKEEPSIE	NY	
12603	2009055403				**	POUGHKEEPSIE	NY	HMIRS
12603	1016253532	110008079890	NYSDOT BIN 1005239	RTE 113 OVER RTE 9		POUGHKEEPSIE	NY	FINDS
12603	1000790153	NYD987016300	NYSDOT BIN 1005239	RTE 113 OVER RTE 9		POUGHKEEPSIE	NY	RCRA-NonGen
12603	1007749884	110019122732	GABLES MOBILE PARK	RTE 115 - SALT POINT TURNPIKE		POUGHKEEPSIE	NY	FINDS
12603	S111010884		NEW HACKENSACK AUTO: WASTE OIL	1831 RTE 376		POUGHKEEPSIE	NY	SPILLS
12603	1009601379		RESIDENTIAL APARTMENTS	RTE 376 & 510 MALONEY RD		POUGHKEEPSIE	NY	ICIS
12603	1016700100	110056387182	HUDSON RIVER LODGING	387 - 389 - 391 MANCHESTER RD (ST RTE	**	LAGRANGE	NY	FINDS
12603	1007765521	110019279467	SHEAFE WOODS	398 - 432 SHEAFE RD		POUGHKEEPSIE	NY	FINDS
12603	S108160851		PURPLE PARLOR CAR WASH	ROUTE 44		POUGHKEEPSIE	NY	SPDES
12603	1010030272	110028156929	PURPLE PARLOR CAR WASH	ROUTE 44		POUGHKEEPSIE	NY	FINDS
12603	U004198912		POWERTEST 00166	ROUTE 44 600 DUTCHESS TURNPIKE		POUGHKEEPSIE	NY	CORTLAND CO. UST
12603	1007814727	110019772771	ORCHARD MEADOWS SUBDIVISION	RTE 44		POUGHKEEPSIE	NY	FINDS
12603	1003863599	NYD020659363	POUGHKEEPSIE LF	RTE 44 & BURNETT BLVD	**	POUGHKEEPSIE	NY	CERCLIS-NFRAP
12603	1000912556	NY0000869560	COASTAL SERVICE STATION	RTE 44 & OVEROCKER RD		POUGHKEEPSIE	NY	NY MANIFEST, RCRA-NonGen
12603	1016247410	110007988954	COASTAL SERVICE STATION	RTE 44 & OVEROCKER RD		POUGHKEEPSIE	NY	FINDS
12603	1004756240	NYD005573126	UNITED CLEANERS	RTE 44 PLZ		POUGHKEEPSIE	NY	NY MANIFEST, RCRA-NonGen
12603	1016248096	110007999309	UNITED CLEANERS	RTE 44 PLZ		POUGHKEEPSIE	NY	FINDS
12603	S106878968		APPLE VALLEY SHOPPING CENTER	ROUTE 49 & ROUTE 55		POUGHKEEPSIE	NY	SHWS
12603	1016216744	110006533661	DUPONT TAU LABORATORIES INC	ROUTE 55 PAGE INDUSTRIAL PARK		POUGHKEEPSIE	NY	FINDS
12603	1000108819	NYD986894004	IBM BUILDING #911	RT 55		POUGHKEEPSIE	NY	NY MANIFEST, RCRA-NonGen, CORTLAND CO. UST
12603	1010365841	110030752763	PAGE INDUSTRIAL PARK	RT 55	**	POUGHKEEPSIE	NY	FINDS
12603	U001842868	3-139807	IBM BUILDING #985	RT 55	**	POUGHKEEPSIE	NY	CORTLAND CO. UST
12603	1007816078	110019786310	OFFICE BLDG - RT 55	RT 55	**	POUGHKEEPSIE	NY	FINDS

EDR ZIP Code Scan Report

ZIP	EDR-ID	Facility ID	Name	Address	Map/Dir/Dist	City	State	Databases
12603	U000378782	3-139793	IBM BUILDING #932	RT 55		POUGHKEEPSIE	NY	CORTLAND CO. UST
12603	S119072257		NYS DOT	RTE 55	**	POUGHKEEPSIE	NY	NY MANIFEST
12603	1000694086	NYD987003597	NYS DOT BIN 1070110 - RTE 55 OVER RTE	RTE 55		POUGHKEEPSIE	NY	RCRAInfo-LQG
12603	1016253171	110008075741	NYS DOT BIN 1070110 - RTE 55 OVER RTE	RTE 55		POUGHKEEPSIE	NY	FINDS
12603	1017377660	110061522525	RTE 55	RTE 55 @ STRINGHAM RD		LA GRANGE	NY	FINDS
12603	1000279518	NYD045565090	APPLE VALLEY DRY CLEANERS	RTE 55 APPLE VALLEY SHOP CTR	**	POUGHKEEPSIE	NY	NY MANIFEST, RCRA-NonGen
12603	1016248271	110008002106	APPLE VALLEY DRY CLEANERS	RTE 55 APPLE VALLEY SHOP CTR		POUGHKEEPSIE	NY	FINDS
12603	1000481587	NYD986927713	APPLE VALLEY NORGE TOWN	RTE 55 APPLE VALLEY SHOPG CTR		POUGHKEEPSIE	NY	NY MANIFEST, CERCLIS, RCRA-NonGen, PRP
12603	1016251386	110008044311	APPLE VALLEY NORGE TOWN LAUNDRER	RTE 55 APPLE VALLEY SHOPG CTR	**	POUGHKEEPSIE	NY	FINDS
12603	1016250877	110008038239	IBM CORP - BLDG 954	RTE 55 BLDG 954		POUGHKEEPSIE	NY	FINDS
12603	1007760374	110019227861	DUPONT SEMICONDUCTOR PRODUCTS	RT 55NA PAGE INDUSTRIAL PARK		POUGHKEEPSIE	NY	FINDS
12603	U001844332	3-494747	HUDSON HARBOUR APARTMENTS	ROUTE 9		POUGHKEEPSIE	NY	CORTLAND CO. UST
12603	1000693720	NYD986998383	NYS DOT BIN 1005281 & 1005282	RTE 9 OVER LAUREL ST		POUGHKEEPSIE	NY	NY MANIFEST, RCRA-NonGen
12603	1016253053	110008074350	NYS DOT BIN 1005281 & 1005282	RTE 9 OVER LAUREL ST		POUGHKEEPSIE	NY	FINDS
12603	1016253770	110008082555	NYS DOT BIN 1005301 & 1005302	RTE 9 OVER MAIN ST		POUGHKEEPSIE	NY	FINDS
12603	1000790684	NYD987021706	NYS DOT BIN 1005301 & 1005302	RTE 9 OVER MAIN ST		POUGHKEEPSIE	NY	NY MANIFEST, RCRA-NonGen
12603	1016254044	110008085874	KMART	RTE 9 S HILLS MALL		POUGHKEEPSIE	NY	FINDS
12603	1000791822	NYD987033479	KMART	RTE 9 S HILLS MALL		POUGHKEEPSIE	NY	NY MANIFEST, RCRA-CESQG
12603	1000556457	NYD986990224	NYS DOT (REGION 8 CONSTRUCTION)	RT 9W & WASHINGTON ST	**	SPARKILL	NY	RCRA-NonGen
12603	U003241936	3-175323	POUGHKEEPSIE BOARD OF EDUCATION	ADMINISTRATION / BUS GARAGE		POUGHKEEPSIE	NY	CORTLAND CO. UST
12603	A100353115		TOWN OF POUGHKEEPSIE	5 ALEXANDER BOULEVARD		POUGHKEEPSIE	NY	CORTLAND CO. AST
12603	1008154314	110020491458	ARLINGTON CSD MS4 STORM SEWERS	ALL PROPERTIES OWNED BY DISTRICT	**	POUGHKEEPSIE	NY	FINDS
12603	U003075867	3-600687	DUTCHESS OVERHEAD DOORS, INC.	40 ARLINGTON AVENUE		POUGHKEEPSIE	NY	CORTLAND CO. AST
12603	U004079315	3-600687	DUTCHESS OVERHEAD DOORS, INC.	40 ARLINGTON AVENUE		POUGHKEEPSIE	NY	CORTLAND CO. UST
12603	1007759366		VALLEY VETERINARY HOSPITAL	42 NORTH AVE		PLEASANT VALLEY	NY	
12603	1015735632	NYD054011382	TAU LABORATORIES INC	BLDG 904 PAGE IND PARK	**	POUGHKEEPSIE	NY	NY MANIFEST, CERCLIS-NFRAP, RCRA-NonGen
12603	1010685182	110033110737	KIELEY PROPERTY	71 BOARDMAN RD		POUGHKEEPSIE	NY	FINDS
12603	1015735590	NYD000799130	IBM DEVELOPMENT LABORATORY	BOARDMAN RD	**	POUGHKEEPSIE	NY	NY MANIFEST, CERCLIS-NFRAP, RCRA-NonGen
12603	1000108785	110007995777	IBM CORP - DEVELOPMENT LABORATOR	BOARDMAN RD		POUGHKEEPSIE	NY	SPILLS, FINDS
12603	1007744963	110019073401	FORMER IBM FACILITY BLDGS 730 & 703	BOARDMAN RD		POUGHKEEPSIE	NY	FINDS
12603	1007804977	110019675047	PLASS PROPERTY	128 BOWER RD		POUGHKEEPSIE	NY	FINDS
12603	S111987514		STRATFORD FARMS STP	BOWER RD	**	POUGHKEEPSIE	NY	SPDES
12603	1007751929	110019143265	STRATFORD FARMS	BOWER RD		POUGHKEEPSIE	NY	FINDS
12603	1016250946	110008039096	DISCOUNT DATA PRODUCTS INC	PO BOX 3703 7 INDUS		POUGHKEEPSIE	NY	FINDS
12603	1000180535	NYD986899110	DISCOUNT DATA PRODUCTS INC	PO BOX 3703 7 INDUS	**	POUGHKEEPSIE	NY	NY MANIFEST, RCRA-NonGen
12603	U000381269	3-488593	NYS DEPT OF TRANSPORTATION	BRIARCLIFF WELLS & TAC ST PKY		POUGHKEEPSIE	NY	CORTLAND CO. UST
12603	1016250646	110008035508	NYS DOT BIN 3343600	BRIDGE RTE 115 & FALL KILL		POUGHKEEPSIE	NY	FINDS
12603	1000191628	NYD986883924	NYS DOT BIN 3343600	BRIDGE RTE 115 & FALL KILL	**	POUGHKEEPSIE	NY	NY MANIFEST, RCRA-NonGen
12603	1016250647	110008035517	NYS DOT BIN 1027139	BRIDGE RTE 55 & WAPPINGERS CRK		POUGHKEEPSIE	NY	FINDS
12603	1000191629	NYD986883932	NYS DOT BIN 1027139	BRIDGE RTE 55 & WAPPINGERS CRK	**	POUGHKEEPSIE	NY	NY MANIFEST, RCRA-NonGen
12603	U000381092	3-457817	ARLINGTON FIRE DISTRICT HEADQUARTI	11 BURNETT BLVD		POUGHKEEPSIE	NY	CORTLAND CO. UST
12603	A100428728		GOODYEAR AUTO SERVICE	15 BURNETT BLVD.		POUGHKEEPSIE	NY	CORTLAND CO. AST
12603	U004078824	3-177709	ELEANOR ROOSEVELT STATE OFFICE BL	4 BURNETT BLVD		POUGHKEEPSIE	NY	CORTLAND CO. UST
12603	1007112766	NYR000120980	STOP & SHOP STORE #540 - FUELING FA	59 BURNETT BLVD - 44 PLAZA		POUGHKEEPSIE	NY	NY MANIFEST, RCRA-CESQG
12603	1007215013	110016722894	STOP & SHOP STORE #540 - FUELING FA	59 BURNETT BLVD - 44 PLAZA		POUGHKEEPSIE	NY	FINDS
12603	U004048399	3-601538	STOP & SHOP #540 FUELING FACILITY	59 BURNETT BOULEVARD		POUGHKEEPSIE	NY	CORTLAND CO. UST
12603	1017379713	110062635037	TOWN OF POUGHKEEPSIE GARAGE	8 BURNETT BLVD.		POUGHKEEPSIE	NY	FINDS
12603	S108130233	0605919	POUGHKEEPSIE (T) HIGHWAY DEPT	8 BURNETT BOULEVARD		POUGHKEEPSIE	NY	SPILLS, SWF/LF
12603	U003075640	3-448222	TOWN OF POUGHKEEPSIE	8 BURNETT BOULEVARD		POUGHKEEPSIE	NY	CORTLAND CO. AST
12603	U004064774	3-448222	TOWN OF POUGHKEEPSIE	8 BURNETT BOULEVARD		POUGHKEEPSIE	NY	CORTLAND CO. UST
12603	U003740231	3-601402	JOHN DAVIS	160 CANNON STREET		POUGHKEEPSIE	NY	CORTLAND CO. UST
12603	1012277242	110040051065	CINGULAR WIRELESS LLC - POUGHKEEP	198 CEDAR AVE		POUGHKEEPSIE	NY	ICIS, FINDS
12603	A100382473		T/POUGHKEEPSIE WATER DEPT.	198 CEDAR AVE		POUGHKEEPSIE	NY	CORTLAND CO. AST
12603	U004198945		T/POUGHKEEPSIE WATER DEPT.	198 CEDAR AVE		POUGHKEEPSIE	NY	CORTLAND CO. UST
12603	1007779262	110019417228	SAINT MARTIN DE PORRES CHURCH	40 CEDAR VALLEY RD		POUGHKEEPSIE	NY	FINDS
12603	U004046351	3-601806	CHERRY HILL CONDOMINIUMS 2	700 CHERRY HILL DRIVE		POUGHKEEPSIE	NY	CORTLAND CO. UST
12603	1001215588	110004538901	FULL CIRCLE ENVIRONMENTAL INC	5504 CHERRYHILL DR		POUGHKEEPSIE	NY	RCRA-NonGen, FINDS
12603	U003200591	3-175285	W. W. SMITH SCHOOL	400 CHURCH ST		POUGHKEEPSIE	NY	CORTLAND CO. UST
12603	S110246959		JOHNNY ON THE SPOT CLEANERS	51 CIVIC CENTER PLAZA		POUGHKEEPSIE	NY	DRYCLEANERS
12603	1009235192		NYSDEC	18 N CLOVER		POUGHKEEPSIE	NY	NY MANIFEST
12603	U004046833	3-601663	FREEMAN RESIDENCE	72 COLBURN DRIVE		POUGHKEEPSIE	NY	CORTLAND CO. UST
12603	S104073723	8706734	POUGHKEEPSIE SCHOOL DISTRICT	11 COLLEGE AVE		POUGHKEEPSIE	NY	SPILLS, NY MANIFEST, LTANKS
12603	1016974530	NYR000209890	CITY OF POUGHKEEPSIE SCHOOL DISTR	11 COLLEGE AVE		POUGHKEEPSIE	NY	NY MANIFEST, RCRA-CESQG
12603	1014815665	110042344246	POUGHKEEPSIE SCHOOL DISTRICT GAR	11 COLLEGE AVE		POUGHKEEPSIE	NY	FINDS
12603	U003398005	3-601272	POUGHKEEPSIE BOARD OF EDUCATION	11 COLLEGE AVENUE		POUGHKEEPSIE	NY	CORTLAND CO. AST
12603	93213081			142 B COLLEGE AVE	**	POUGHKEEPSIE	NY	ERNS
12603	1014395139	NYN008023137	POUGHKEEPSIE MIDDLE SCHOOL	55 COLLEGE AVE		POUGHKEEPSIE	NY	RCRA-CESQG

EDR ZIP Code Scan Report

ZIP	EDR-ID	Facility ID	Name	Address	Map/Dir/Dist	City	State	Databases
12603	U004064075	3-175331	POUGHKEEPSIE MIDDLE SCHOOL	55 COLLEGE AVE		POUGHKEEPSIE	NY	CORTLAND CO. UST
12603	U000379574	3-175331	POUGHKEEPSIE MIDDLE SCHOOL	55 COLLEGE AVE		POUGHKEEPSIE	NY	SPILLS, CORTLAND CO. AST, LTANKS
12603	1000790154	NYD987016318	NYS DOT BIN 1005260	COLUMBIA ST OVER RTE 9		POUGHKEEPSIE	NY	RCRA-NonGen
12603	1016253533	110008079907	NYS DOT BIN 1005260	COLUMBIA ST OVER RTE 9		POUGHKEEPSIE	NY	FINDS
12603	1004756024	110004322251	B & KAUTO BODY	11 COMMERCE ST		POUGHKEEPSIE	NY	NY MANIFEST, RCRA-NonGen, FINDS
12603	1016004883	110054091932	APPARATUS MANUFACTURING	13 COMMERCE STREET		POUGHKEEPSIE	NY	FINDS
12603	S102154325	9214249	DUT.CO.LOOP BUS GARAGE	14 COMMERCE ST		POUGHKEEPSIE	NY	SPILLS
12603	1000556887	110004486878	DUTCHESS COUNTY MASS TRANSIT	14 COMMERCE ST		POUGHKEEPSIE	NY	RCRA-CESQG, FINDS
12603	S113818992		DUTCHESS COUNTY LOOP: SUMP/BUCKE	14 COMMERCE STREET		POUGHKEEPSIE	NY	SPILLS
12603	U004148297		DUTCHESS COUNTY LOOP BUS FACILITY	14 COMMERCE STREET		POUGHKEEPSIE	NY	CORTLAND CO. AST, CORTLAND CO. UST
12603	1001489268	110004554278	CETEK INC	19 COMMERCE ST		POUGHKEEPSIE	NY	RCRA-NonGen, FINDS
12603	U004062049	3-185035	BLACKTOP MAINTENANCE CORP.	27 COMMERCE STREET		POUGHKEEPSIE	NY	CORTLAND CO. UST
12603	2000542242			27 COMMERCE STREET		POUGHKEEPSIE	NY	ERNS
12603	A100353097		BLACKTOP MAINTENANCE CORP.	27 COMMERCE STREET		POUGHKEEPSIE	NY	CORTLAND CO. AST
12603	S104789590	0007098	BLACKTOP MAINTENANCE CORP	27 COMMERCE STREET		POUGHKEEPSIE	NY	SPILLS, SWF/LF
12603	U000381539	3-497703	BRIAN HARRAND	COMMERCE STREET		POUGHKEEPSIE	NY	CORTLAND CO. UST
12603	S117653968		DUTCHESS CO LOOP BUS: DIESEL	19 COMMERS ST	**	POUGHKEEPSIE	NY	SPILLS
12603	1016339982	110028283499	FERRARI PROPERTY	CORNER OF FREEDOM & LAUER RDS		POUGHKEEPSIE	NY	FINDS
12603	1004760288	NYR000038877	DUTCHESS COUNTY BRIDGE PO-15X BIN	COUNTY RTE 28 OVER	**	POUGHKEEPSIE	NY	NY MANIFEST, RCRA-NonGen
12603	1015999041	110046534443	DUTCHESS COUNTY BRIDGE PO-15X BIN	COUNTY RTE 28 OVER		POUGHKEEPSIE	NY	FINDS
12603	1016328366	110019663390	PALMQUIST PROPERTY	CRAMER RD	**	POUGHKEEPSIE	NY	FINDS
12603	1007769453	110019318870	MORGAN LAKE FISHING AREA	CREEK RD		POUGHKEEPSIE	NY	FINDS
12603	1016255148	110008100287	DUTCHESS COUNTY BIN 2702020	CREEK RD OVER ABANDONED		POUGHKEEPSIE	NY	FINDS
12603	1004760399	NYR000043430	DUTCHESS COUNTY BIN 2702020	CREEK RD OVER ABANDONED	**	POUGHKEEPSIE	NY	NY MANIFEST, RCRA-NonGen
12603	U001842690	3-122556	ORVILLE A TODD JR HIGH SCHOOL	11 CROFT RD		POUGHKEEPSIE	NY	CORTLAND CO. UST, LTANKS
12603	U001842186	3-011614	BEN CICCONE INC.	203 DALEY RD		POUGHKEEPSIE	NY	CORTLAND CO. UST
12603	1016319331	110019339376	DAVIS RD DRY HYDRANT	DAVIS RD		POUGHKEEPSIE	NY	FINDS
12603	1016398298	110055321405	NEW BEGINNINGS CHURCH	35 DEGARMO RD		POUGHKEEPSIE	NY	FINDS
12603	1016700101	110056387191	WAPPINGER CREEK AT CO RTE 43	DEGARMO RD		LA GRANGE	NY	FINDS
12603	1000555549	110004479840	ON LOCATION STUDIO INC	105 DUTCHESS TNPK		POUGHKEEPSIE	NY	NY MANIFEST, RCRA-NonGen, FINDS
12603	S110247584		PATRIOT/ALADDIN CLEANERS	109 (681) DUTCHESS TURNPIKE		POUGHKEEPSIE	NY	DRYCLEANERS
12603	1016124695	110038041883	PATRIOT CLEANERS	109 DUTCHESS TPKE		POUGHKEEPSIE	NY	FINDS
12603	1016119361	110019807618	AW MACK MANUFACTURING CO INC	1098 DUTCHESS TPKE		POUGHKEEPSIE	NY	FINDS
12603	1007818205		AW MACK MANUFACTURING CO INC	1098 DUTCHESS TPKE		POUGHKEEPSIE	NY	
12603	A100321721		FRIENDLY HONDA HOUSE	1143 DUTCHESS TURNPIKE		POUGHKEEPSIE	NY	CORTLAND CO. AST
12603	1000556192	110004483407	OTIS ELEVATOR	120 DUTCHESS TNPK		POUGHKEEPSIE	NY	NY MANIFEST, RCRA-NonGen, FINDS
12603	1000694350	NYD987006624	ON LOCATION STUDIOS INC	120 DUTCHESS TNPK		POUGHKEEPSIE	NY	SPILLS, NY MANIFEST, RCRA-NonGen
12603	U001844059	3-448117	ARNOFF MOVING & STORAGE, INC.	1282 DUTCHESS TURNPIKE		POUGHKEEPSIE	NY	CORTLAND CO. AST
12603	U004078858	3-448117	ARNOFF MOVING & STORAGE, INC.	1282 DUTCHESS TURNPIKE		POUGHKEEPSIE	NY	CORTLAND CO. UST
12603	1000432523	110004328790	SERVICE STATION	254 DUTCHESS TNPK		POUGHKEEPSIE	NY	RCRA-NonGen, FINDS
12603	2000544262			254 DUTCHESS TURNPIKE		POUGHKEEPSIE	NY	ERNS
12603	1001119412	110004526825	REHABILITATION PROGRAMS INC	350 DUTCHESS TNPK BAY 6		POUGHKEEPSIE	NY	NY MANIFEST, RCRA-NonGen, FINDS
12603	1001850053	9908248	POUGHKEEPSIE CORP CENTER	350 DUTCHESS TURNPIKE		POUGHKEEPSIE	NY	SPILLS, SPDES
12603	1000551375	110002093993	PALL MALL MANUFACTURING	360 DUTCHESS TURNPIKE		POUGHKEEPSIE	NY	CORTLAND CO. AST, NY MANIFEST, RCRA-NonGen, FINDS, CORTLAND CO. UST
12603	1000170596	110009475246	DUTCHESS CO DEPT OF PUBLIC WORKS	38 DUTCHESS TNPK		POUGHKEEPSIE	NY	NY MANIFEST, RCRA-CESQG, FINDS
12603	1000170599	NYD982529836	DUTCHESS CO DEPT OF HEALTH	38 DUTCHESS TNPK		POUGHKEEPSIE	NY	NY MANIFEST, RCRA-NonGen
12603	1007812113	110019746532	ARLINGTON JUNIOR HIGH SCHOOL	5 DUTCHESS TPKE		POUGHKEEPSIE	NY	FINDS
12603	1000207514	110004360030	FRIENDLY HONDA HOUSE	549 DUTCHESS TNPK		POUGHKEEPSIE	NY	CORTLAND CO. AST, NY MANIFEST, RCRA-NonGen, FINDS, LTANKS
12603	U004079129	3-166316	FRIENDLY HONDA HOUSE	549 DUTCHESS TURNPIKE		POUGHKEEPSIE	NY	CORTLAND CO. UST
12603	U001844043	3-437743	HARVEY RUSSELL & SONS INC.	567 DUTCHESS TURNPIKE		POUGHKEEPSIE	NY	CORTLAND CO. UST
12603	1004758928	110019073054	FORMER GETTY SERVICE STATION	600 DUTCHESS TNPK		POUGHKEEPSIE	NY	RCRA-NonGen, FINDS
12603	1000257530	110004442103	ARLINGTON CSD - ARLINGTON MIDDLE S	601 DUTCHESS TNPK		POUGHKEEPSIE	NY	RCRA-CESQG, FINDS
12603	S109827719		ARLINGTON CENTRAL SCHOOLS	601 DUTCHESS TNPK		POUGHKEEPSIE	NY	SPILLS, NY MANIFEST
12603	U001843329	3-176370	ARLINGTON BUS/ARTHUR S. MAY	601 DUTCHESS TURNPIKE		POUGHKEEPSIE	NY	CORTLAND CO. AST
12603	U003644591	3-176362	ARLINGTON MIDDLE SCHOOL	601 DUTCHESS TURNPIKE		POUGHKEEPSIE	NY	CORTLAND CO. UST
12603	1000110447	110004426559	NYS DOT	610 DUTCHESS TURNPIKE		POUGHKEEPSIE	NY	RCRAInfo-SQG, FINDS
12603	S110488166		NYS DOT	610 DUTCHESS TURNPIKE		POUGHKEEPSIE	NY	SPILLS, NY MANIFEST
12603	1012301800	110040140763	WALGREENS	625 DUTCHESS TURNPIKE		POUGHKEEPSIE	NY	FINDS

EDR ZIP Code Scan Report

ZIP	EDR-ID	Facility ID	Name	Address	Map/Dir/Dist	City	State	Databases
12603	1012184801	NYN008021669	WALGREENS	625 DUTCHESS TURNPIKE		POUGHKEEPSIE	NY	NY MANIFEST, RCRA-CESQG
12603	U004062418	3-178705	COUNTY HIGHWAY DEPT	626 DUTCHESS TURNPIKE		POUGHKEEPSIE	NY	CORTLAND CO. AST, CORTLAND CO. UST
12603	S109062062		COUNTY HIGHWAY DEPT	626 DUTCHESS TURNPIKE		POUGHKEEPSIE	NY	SPILLS
12603	1016022898	110046244934	KMART 3396	635 DUTCHESS TURNPIKE		POUGHKEEPSIE	NY	FINDS
12603	1007818687	110019812443	HILLSIDE TERRACE APTS	641 DUTCHESS TURNPIKE		POUGHKEEPSIE	NY	FINDS
12603	U004125676		VALVOLINE INSTANT OIL CHANGE	657 DUTCHESS TURNPIKE		POUGHKEEPSIE	NY	CORTLAND CO. AST, CORTLAND CO. UST
12603	U004046529	3-601653	DELKING PROPERTIES LLC	677 DUTCHESS TURNPIKE		POUGHKEEPSIE	NY	CORTLAND CO. UST
12603	1000555564	110004479939	ARNOFF MOVING AND STORAGE	682 DUTCHESS TNPK		POUGHKEEPSIE	NY	NY MANIFEST, RCRA-NonGen, FINDS
12603	1001405112	110004550165	BIG LOTS #1607	71 DUTCHESS TNPK		POUGHKEEPSIE	NY	NY MANIFEST, RCRA-CESQG, FINDS
12603	1014919610	NYR000183988	CVS PHARMACY #2595	722 DUTCHESS TNPK		POUGHKEEPSIE	NY	NY MANIFEST, RCRAInfo-LQG
12603	1014904333	110043992463	CVS PHARMACY #2595	722 DUTCHESS TURNPIKE		POUGHKEEPSIE	NY	FINDS
12603	1014821816		ROB'S PRESTIGE AUTO BODY, INC.	729 DUTCHESS		POUGHKEEPSIE	NY	
12603	1004758946	NYD987032356	PRESTIGE AUTO BODY	729 DUTCHESS TNPK		POUGHKEEPSIE	NY	RCRA-CESQG
12603	S119072393		ZAHURAK PRESTIGE AUTO BODY	729 DUTCHESS TNPK		POUGHKEEPSIE	NY	NY MANIFEST
12603	1016162629		PRESTIGE AUTOBODY	729 DUTCHESS TPKE		POUGHKEEPSIE	NY	
12603	1016900061	110060249725	MARK ADAMS GREENHOUSES	759 DUTCHESS TNPK		POUGHKEEPSIE	NY	FINDS
12603	1016941663		MARK ADAMS GREENHOUSES	759 DUTCHESS TNPK		POUGHKEEPSIE	NY	
12603	A100294969	3-601798	MARK ADAMS GREENHOUSE, INC.	759 DUTCHESS TURNPIKE		POUGHKEEPSIE	NY	CORTLAND CO. AST
12603	U001843941	3-411280	VIC'S GARAGE, INC.	798 DUTCHESS TPK		POUGHKEEPSIE	NY	CORTLAND CO. AST
12603	U004065052	3-411280	VIC'S GARAGE, INC.	798 DUTCHESS TPK		POUGHKEEPSIE	NY	CORTLAND CO. UST
12603	S110611809		VICKS GARAGE	798 DUTCHESS TPKE		POUGHKEEPSIE	NY	SPILLS
12603	S110490006		ROUTE 44 MART	818 DUTCHESS TURNPIKE		POUGHKEEPSIE	NY	SPILLS
12603	U004064243	3-168866	ROUTE 44 MART	818-820 DUTCHESS TURNPIKE		POUGHKEEPSIE	NY	CORTLAND CO. UST
12603	U003241931	3-168866	ROUTE 44 MART	818-820 DUTCHESS TURNPIKE		POUGHKEEPSIE	NY	CORTLAND CO. AST
12603	S112810058		ROUTE 44 MART	818-820 DUTCHESS TURNPIKE		POUGHKEEPSIE	NY	SPILLS
12603	1016396078	110055299010	DUNKIN DONUTS PLAZA	825-829 DUTCHESS TPKE		POUGHKEEPSIE	NY	FINDS
12603	1016077717	110013384943	TECHNOLOGY OUTSOURCE SOLUTIONS	900 DUTCHESS TNPK		POUGHKEEPSIE	NY	FINDS
12603	1006810468	NYR000112706	DUTCHESS COUNTY BOCES BETA SITE	900 DUTCHESS TURNPIKE		POUGHKEEPSIE	NY	SPILLS, NY MANIFEST, RCRA-CESQG
12603	U003178628	3-487104	POUGHKEEPSIE BUS. PARK LLC	900 DUTCHESS TURNPIKE		POUGHKEEPSIE	NY	CORTLAND CO. AST
12603	U004064072	3-487104	POUGHKEEPSIE BUS. PARK LLC	900 DUTCHESS TURNPIKE		POUGHKEEPSIE	NY	CORTLAND CO. UST
12603	1012313310	110040441466	PRAXAIR ELECTRONICS	912 DUTCHESS TPK		POUGHKEEPSIE	NY	FINDS
12603	1000153437	110001591938	ATLANTIC DESIGN CO	98 DUTCHESS TURNPIKE		POUGHKEEPSIE	NY	NY MANIFEST, RCRA-NonGen, FINDS
12603	U001842471	3-053937	ARLINGTON ENTERPRISES INC	98 DUTCHESS TURNPIKE		POUGHKEEPSIE	NY	CORTLAND CO. UST
12603	1007755907	110019183097	GENERAL PERMIT - COUNTY-WIDE	DUTCHESS COUNTY		POUGHKEEPSIE	NY	FINDS
12603	1003863953	NYD980535447	VANDEWATER PROP	DUTCHESS TKP-NORTH OF 44 PLAZA	**	POUGHKEEPSIE	NY	CERCLIS-NFRAP
12603	1016043075	110044916589	DUTCHESS TPKE CULVERT	DUTCHESS TPKE		POUGHKEEPSIE	NY	FINDS
12603	A100295347	3-409405	NYSDOT	610 DUTHCHESS TURNPIKE		POUGHKEEPSIE	NY	CORTLAND CO. AST
12603	U004063864	3-409405	NYSDOT	610 DUTHCHESS TURNPIKE		POUGHKEEPSIE	NY	CORTLAND CO. UST
12603	1009226494		ARLINGTON PUBLIC SCHOOLS	120 DUTHESS TPKE		POUGHKEEPSIE	NY	NY MANIFEST
12603	1016398619	110055324643	REXHOUSE PROPERTY	77 EDGEWOOD DR		HYDE PARK	NY	FINDS
12603	1010373910	110031234661	ARLINGTON HUNT	EDWIN RD - NW END		POUGHKEEPSIE	NY	FINDS
12603	9030542			41 EILEEN BLVD		POUGHKEEPSIE	NY	ERNS
12603	S103038474	9711825	RESIDENCE	4 EXETOR RD		POUGHKEEPSIE	NY	LTANKS
12603	1011262915	110036120480	FELLER ROAD MOBILE HOME PARK	FELLER RD OFF CO RTE 21		LA GRANGE	NY	FINDS
12603	U001844161	3-461156	LOOP BUS GARAGE	29 FIREMAN'S WAY		POUGHKEEPSIE	NY	CORTLAND CO. AST, CORTLAND CO. UST
12603	2014016049		41 FIREMANS WAY	41 FIREMANS WAY		POUGHKEEPSIE	NY	HMIRS
12603	S108160563		UNITED PARCEL DISTRIBUTION CENTER	41 FIREMANS WAY		POUGHKEEPSIE	NY	SPDES
12603	2009052938		41 FIREMANS WAY	41 FIREMANS WAY		POUGHKEEPSIE	NY	HMIRS
12603	1010686173	110033203405	THE FORT MILLER SERVICE CORPORATI	29 FIREMENS WAY		LAGRANGE	NY	FINDS
12603	S117937137		THE FORT MILLER SERVICE CORPORATI	29 FIREMENS WAY		LAGRANGE	NY	SPDES
12603	1000791455	110000810864	MERCHANTS PRESS	30 FIREMENS WAY		POUGHKEEPSIE	NY	SPILLS, NY MANIFEST, RCRInfo-SQG, FINDS
12603	S116349347		UNITED PARCEL SERVICE	41 FIREMENS WAY		POUGHKEEPSIE	NY	SPDES
12603	1010351157	110019332186	UPS - POUGHKEEPSIE	41 FIREMENS WAY		POUGHKEEPSIE	NY	FINDS
12603	1005695966	110010605461	DUTCHESS ESTATES INC. (HOOKER HEA'	4 FLOWER LANE		POUGHKEEPSIE	NY	ICIS, FINDS
12603	1000912588	110007989007	POUGHKEEPSIE HIGH SCHOOL	70 FORBUS ST		POUGHKEEPSIE	NY	NY MANIFEST, RCRA-CESQG, FINDS
12603	U001843299	3-175358	POUGHKEEPSIE HIGH SCHOOL	70 FORBUS STREET		POUGHKEEPSIE	NY	CORTLAND CO. UST
12603	2012018368			47 FOUNTAIN PLACE		POUGHKEEPSIE	NY	ERNS
12603	S112594442			3 FOWLER AVE.		POUGHKEEPSIE	NY	
12603	1005882596	110010611757	APPLE VALLEY CITGO	100 FREEDOM PLAINS RD		POUGHKEEPSIE	NY	ICIS, FINDS
12603	1012218132	110055175126	MOBIL	1061 FREEDOM PLAINS RD		POUGHKEEPSIE	NY	FINDS
12603	U003107215	3-047988	MOBIL	1061 FREEDOM PLAINS ROAD		POUGHKEEPSIE	NY	CORTLAND CO. AST, CORTLAND CO. UST

EDR ZIP Code Scan Report

ZIP	EDR-ID	Facility ID	Name	Address	Map/Dir/Dist	City	State	Databases
12603	1000994450	110004454910	MOBIL SERVICE STATION 06LFA	110 FREEDOM PLAINS RD		POUGHKEEPSIE	NY	NY MANIFEST, RCRA-NonGen, FINDS
12603	1007773559	110019360074	MILORAD AUTO BODY	165 FREEDOM ROAD (RT 55)		POUGHKEEPSIE	NY	FINDS
12603	1016330399	110019742714	PATHWAY MOTEL	454 FREEDOM PLAINS RD		LAGRANGE	NY	FINDS
12603	1016361655	110044959621	MAVIS DISCOUNT TIRE	680 FREEDOM PLAINS RD		LAGRANGE	NY	FINDS
12603	A100358237		MAVIS DISCOUNT TIRE #128	680 FREEDOM PLAINS ROAD		POUGHKEEPSIE	NY	CORTLAND CO. AST
12603	U000381709	3-507253	KAURMANI MART, INC.	688 FREEDOM PLAINS ROAD		POUGHKEEPSIE	NY	CORTLAND CO. UST
12603	S110043746		CITY STYLE DELI	688 FREEDOM PLAINS ROAD		POUGHKEEPSIE	NY	SPILLS
12603	S109372988		ACE GAS MART	718 FREEDOM PLAINS RD		LA GRANGE	NY	SPILLS, LTANKS
12603	U003107208	3-048038	VYOM REALTY, INC.	718 FREEDOM PLAINS ROAD		POUGHKEEPSIE	NY	CORTLAND CO. UST
12603	1000284922	110004353789	CULLIGAN DUTCHESS-PUTNAM	39 FRIENDLY LANE		POUGHKEEPSIE	NY	NY MANIFEST, RCRA-NonGen, FINDS, CORTLAND CO. UST
12603	U000381817	3-600101	VASSAR REALTY PARTNERS LLC	107 FULTON AVENUE		POUGHKEEPSIE	NY	CORTLAND CO. UST
12603	1016314454	110019154779	GLASER PROPERTY	GOLD RD	**	POUGHKEEPSIE	NY	FINDS
12603	U003712177	3-601391	JEWISH COMMUNITY CENTER	110 GRAND AVENUE		POUGHKEEPSIE	NY	CORTLAND CO. UST
12603	1000334398	110004356991	AUTOMATIC SYSTEM DEVELOPER	253 N GRAND AVE		POUGHKEEPSIE	NY	NY MANIFEST, RCRA-NonGen, FINDS, CORTLAND CO. UST, LTANKS
12603	1007809962	110019725010	AUTOMATIC SYSTEMS DEVELOPERS	253 NO GRAND AVE		POUGHKEEPSIE	NY	FINDS
12603	1000789938	110004494823	RED OAKS MILL MACHINE CORP	259 N GRAND AVE		POUGHKEEPSIE	NY	RCRA-NonGen, FINDS
12603	1004571765		SPACKENKILL UNION FREE SCHOOL DIST	42 HAGAN DR		POUGHKEEPSIE	NY	FCTS
12603	1016289684	110011543295	SPACKENKILL UNION FREE SCHOOL DIST	42 HAGAN DR		POUGHKEEPSIE	NY	FINDS
12603	U000378509	3-122580	HAGAN ELEMENTARY SCHOOL	42 HAGAN DRIVE		POUGHKEEPSIE	NY	CORTLAND CO. UST
12603	1000174874	110004393790	MAACO AUTO PAINTING & BODY WORKS	15 W HAIGHT AVE		POUGHKEEPSIE	NY	SPILLS, NY MANIFEST, RCRA-NonGen, FINDS
12603	1016037851	110046480802	QB COLLISION	487 HAIGHT AVE		POUGHKEEPSIE	NY	FINDS
12603	1011974676		MAACO AUTO PAINTING & BODYWORKS	487 W HAIGHT AVE		POUGHKEEPSIE	NY	
12603	U001844687	3-600403	AMERICA'S BEST INN/DAYS INN	536 HAIGHT AVENUE		POUGHKEEPSIE	NY	CORTLAND CO. UST
12603	S121099359		FORMER PRIVATE RESD-VACANT LOT	13 HARRISON ST		POUGHKEEPSIE	NY	SPILLS
12603	U003075501	3-408832	VIKING IRON WORKS INC	37 HATFIELD LANE		POUGHKEEPSIE	NY	CORTLAND CO. AST
12603	U004065055	3-408832	VIKING IRON WORKS INC	37 HATFIELD LANE		POUGHKEEPSIE	NY	CORTLAND CO. UST
12603	1010721220	110033628395	NEW COUNTRY COLLISION INC	7 HATFIELD LANE		POUGHKEEPSIE	NY	SPILLS, FINDS
12603	1010787520	NYR000154641	NEW COUNTRY COLLISION INC	7 HATFIELD LANE		POUGHKEEPSIE	NY	NY MANIFEST, RCRA-CESQG
12603	1014821129	110040832775	D.B.A. KENNY'S NEW COUNTY COLLISION	7 HATFIELD LANE		POUGHKEEPSIE	NY	FINDS
12603	1016248850	110008011622	IBM CORP - BLDG 991	HIGH ST		POUGHKEEPSIE	NY	FINDS
12603	1000108804	NYD980642151	INTERNATIONAL BUSINESS MACHINES	HIGH ST		POUGHKEEPSIE	NY	NY MANIFEST, RCRA-NonGen, LTANKS
12603	1010353192	110030755378	NYSARC DUTCHESS COUNTY CHAPTER I	71 HILLCREST DR		LA GRANGE	NY	FINDS
12603	1000790155	NYD987016326	NYSDOT BIN 1005340	HOFFMAN ST OVER RTE 9		POUGHKEEPSIE	NY	RCRA-NonGen
12603	1016253534	110008079916	NYSDOT BIN 1005340	HOFFMAN ST OVER RTE 9		POUGHKEEPSIE	NY	FINDS
12603	S118952175		BASEMENT - FUEL OIL TANK	23 HOMER PLACE		POUGHKEEPSIE	NY	SPILLS
12603	U003128296	3-075027	HOOKER AVENUE ASSOCIATES	206 HOOKER AVENUE		POUGHKEEPSIE	NY	CORTLAND CO. UST
12603	1010329020	NYR000146142	NORMS AUTO REPAIR INC	220 HOOKER AVE		POUGHKEEPSIE	NY	RCRAInfo-SQG
12603	1010461928	110031399378	NORMS AUTO REPAIR INC	220 HOOKER AVE		POUGHKEEPSIE	NY	FINDS
12603	U004107587	3-450472	NORM'S AUTO REPAIR	220 HOOKER AVE		POUGHKEEPSIE	NY	CORTLAND CO. AST, CORTLAND CO. UST
12603	S100165892	8604580	NORMS AUTO REPAIR INC	220 HOOKER AVE		POUGHKEEPSIE	NY	NY MANIFEST, LTANKS
12603	1007466172	110017722133	LONGBARD'S SERVICE STATION	220 HOOKER AVENUE		POUGHKEEPSIE	NY	FINDS
12603	1014904242	110043983687	RITE AID #1617	238 HOOKER AVE		POUGHKEEPSIE	NY	FINDS
12603	1014919686	NYR000184747	RITE AID #1617	238 HOOKER AVE		POUGHKEEPSIE	NY	NY MANIFEST, RCRA-CESQG
12603	U001844757	3-600543	LOSEE'S SERVICE STATION	248 HOOKER AVE		POUGHKEEPSIE	NY	CORTLAND CO. UST
12603	1017400776	110063000522	FAMILY DOLLAR STORE #4830	258 HOOKER AVE		POUGHKEEPSIE	NY	FINDS
12603	U000379570	3-175293	KREIGER SCHOOL	265 HOOKER AVE		POUGHKEEPSIE	NY	CORTLAND CO. UST
12603	1007745073	110019074507	SEVEN ELEVEN CONVENIENCE STORE	266 HOOKER AVE		POUGHKEEPSIE	NY	FINDS
12603	U001843196	3-172995	7-ELEVEN STORE 18249	266 HOOKER RD		POUGHKEEPSIE	NY	CORTLAND CO. UST
12603	U002034392	3-600603	GEORGETOWN SQUARE CONDOMINIUMS	274 HOOKER AVE		POUGHKEEPSIE	NY	CORTLAND CO. AST, CORTLAND CO. UST
12603	U003075306	3-168394	STOFAS TEXACO	308 HOOKER AVE		POUGHKEEPSIE	NY	CORTLAND CO. AST, CORTLAND CO. UST
12603	1000385283	NYD037374725	TORSONE SERVICE CENTER	339 HOOKER AVE		POUGHKEEPSIE	NY	RCRA-NonGen
12603	U001844198	3-465968	HOOKER AVENUE GULF	339 HOOKER AVENUE		POUGHKEEPSIE	NY	CORTLAND CO. UST
12603	A100355709		HOOKER AVENUE GULF	339 HOOKER AVENUE		POUGHKEEPSIE	NY	CORTLAND CO. AST
12603	U004138395		GETTY 58731	363 HOOKER AVE		POUGHKEEPSIE	NY	CORTLAND CO. UST
12603	1007465828	110017714865	GETTY SERVICE STATION	363 HOOKER AVENUE		POUGHKEEPSIE	NY	FINDS
12603	U004078780	3-600605	FORMER AUTOMATIC SYSTEMS DEVELOP	1 INDUSTRY STREET		POUGHKEEPSIE	NY	CORTLAND CO. UST
12603	1000334391	110004342337	FORMER AUTOMATIC SYSTEMS DEVELOP	1 INDUSTRY STREET		POUGHKEEPSIE	NY	CORTLAND CO. AST, NY MANIFEST, RCRA-CESQG, FINDS
12603	1007753666		STEVE CIANCIO AUTO BODY	10 INDUSTRY STREET		NEW YORK	NY	
12603	U003065979	3-507121	MBC AQUISITION CORP.	16 INDUSTRY STREET		POUGHKEEPSIE	NY	CORTLAND CO. UST

EDR ZIP Code Scan Report

ZIP	EDR-ID	Facility ID	Name	Address	Map/Dir/Dist	City	State	Databases
12603	1016249921	110008026153	NEW ENGLAND MARINE CONTRACTORS	INDUSTRY ST		POUGHKEEPSIE	NY	FINDS
12603	1000429595	NYD982270332	STEVE CIANCIO AB	INDUSTRY ST	**	POUGHKEEPSIE	NY	NY MANIFEST, RCRA-CESQG
12603	1016249890	110008025699	STEVE CIANCIO AUTO BODY INC	INDUSTRY ST		POUGHKEEPSIE	NY	FINDS
12603	1000112487	NYD982276693	NEW ENGLAND MARINE CONTRACTORS	INDUSTRY ST	**	POUGHKEEPSIE	NY	NY MANIFEST, RCRA-NonGen
12603	1012314765	110040419785	AIRGAS EAST INC.	253 INNIS AVENUE		POUGHKEEPSIE	NY	ICIS, FINDS
12603	1012186244	NYR000161059	DUTCHESS COUNTY DPW BRIDGE L-19	INTERSECTION OF CO RTE 21 &	**	LAGRANGE	NY	NY MANIFEST, RCRA-CESQG
12603	1012110448	110038860060	DUTCHESS COUNTY DPW BRIDGE L-19	INTERSECTION OF CO RTE 21 &	**	LAGRANGE	NY	FINDS
12603	U001844471	3-506931	RIDGEFIELD APTS.	6-A JACKMAN DR		POUGHKEEPSIE	NY	CORTLAND CO. UST
12603	1007813881	110019764281	ISOLE PROPERTY	13 NORTH JACKSON RD		POUGHKEEPSIE	NY	FINDS
12603	S118952850		BONNIE ORDONEZ	60 KING GEORGE DRIVE		POUGHKEEPSIE	NY	SPILLS
12603	1007752713	110019151102	KINRY RD ELEM SCHOOL	58 KINRY RD		POUGHKEEPSIE	NY	FINDS
12603	U003075045	3-018651	KINRY ROAD ELEMENTARY SCHOOL	58 KINRY ROAD		POUGHKEEPSIE	NY	CORTLAND CO. AST
12603	U004078606	3-018651	KINRY ROAD ELEMENTARY SCHOOL	58 KINRY ROAD		POUGHKEEPSIE	NY	CORTLAND CO. UST
12603	1016254584	110008092893	WAPPINGERS CENTRAL SCHOOL DIST	KINRY RD 500 FT E OF ALFRED DR	**	POUGHKEEPSIE	NY	FINDS
12603	1001079857	NYR000015644	WAPPINGERS CENTRAL SCHOOL DISTRI	KINRY RD 500 FT E OF ALFRED DR		POUGHKEEPSIE	NY	NY MANIFEST, RCRA-NonGen
12603	U000381268	3-488577	NYD DEPT. OF TRANSPORTATION	LAKE TAGHKANIC & TAC ST PRKWY	**	POUGHKEEPSIE	NY	CORTLAND CO. UST
12603	1016401179	110055350515	VSC R ENTERPRISES PROPERTY	LAUER RD AT ST RTE 55	**	LA GRANGE	NY	FINDS
12603	1007794481	110019569876	BEYER RIDGE II SUBDIVISION	LAURER RD & RT 55		LA GRANGE	NY	FINDS
12603	1006798996	110013694485	CITY OF BEACON WATER DEPARTMENT	460 LIBERTY STREET		BEACON	NY	ICIS, FINDS
12603	1000229200	110019043925	HATFIELD METAL FAB INC	16HATFIELD LN		POUGHKEEPSIE	NY	NY MANIFEST, RCRAInfo-SQG, FINDS
12603	U003397676	3-412112	LOVE & RICHARDS OIL TERMINAL	2 LOVE ROAD		POUGHKEEPSIE	NY	CORTLAND CO. AST
12603	1016089980	110004346592	RED CAP CLEANERS	722 MAIN ST		POUGHKEEPSIE	NY	FINDS
12603	1000106113	NYD013069356	RED CAP CLEANERS	722 MAIN STREET		POUGHKEEPSIE	NY	DRYCLEANERS, NY MANIFEST, ICIS, RCRAInfo-SQG
12603	S110248158		TOWN & COUNTRY CLEANERS	736 MAIN ST.		POUGHKEEPSIE	NY	DRYCLEANERS
12603	1016077556	110004366908	TOWN AND COUNTRY CLEANERS	736 MAIN STREET		POUGHKEEPSIE	NY	FINDS
12603	1000162833	110000849048	CUMBERLAND FARMS INC	740 MAIN ST		POUGHKEEPSIE	NY	NY MANIFEST, RCRA-NonGen, FINDS
12603	U004122174		VIRK CONVENIENT MART, INC.	740 MAIN STREET		POUGHKEEPSIE	NY	CORTLAND CO. UST
12603	U003128525	3-600380	TACONIC TRANSMISSIONS	741 MAIN STREET		POUGHKEEPSIE	NY	CORTLAND CO. UST
12603	U004063131	3-183490	HOLY TRINITY CHURCH	775 MAIN STREET		POUGHKEEPSIE	NY	CORTLAND CO. UST
12603	U003075462	3-183490	HOLY TRINITY CHURCH	775 MAIN STREET		POUGHKEEPSIE	NY	CORTLAND CO. AST
12603	1000177913	110004353084	HOT BODIES AUTOBODY	801 MAIN ST		POUGHKEEPSIE	NY	NY MANIFEST, RCRA-NonGen, FINDS
12603	1000446766	NYD986909067	ARLINGTON CLEANERS	812 MAIN ST		POUGHKEEPSIE	NY	NY MANIFEST, RCRAInfo-SQG
12603	1016089375	110004451076	ARLINGTON CLEANERS	812 MAIN ST		POUGHKEEPSIE	NY	FINDS
12603	S110245950		ARLINGTON CLEANERS	812 MAIN ST.		POUGHKEEPSIE	NY	DRYCLEANERS
12603	1007753949	110019163484	GETTY SERVICE STATION	813 MAIN ST		POUGHKEEPSIE	NY	FINDS
12603	U004064283	3-172219	SALS AUTO SERVICE	816 MAIN STREET		POUGHKEEPSIE	NY	CORTLAND CO. UST
12603	1007465816	110017714730	SAL'S AUTO SERVICE	816 MAIN STREET		POUGHKEEPSIE	NY	FINDS
12603	U003128396	3-172219	SALS AUTO SERVICE	816 MAIN STREET		POUGHKEEPSIE	NY	SPILLS, CORTLAND CO. AST
12603	1007807278	110019698111	PHILS GARAGE	821 MAIN ST		POUGHKEEPSIE	NY	FINDS
12603	1019915777		EDWIN MCNIFF JR	823 MAIN ST.		POUGHKEEPSIE	NY	ICIS
12603	1023544148	110070004955	MCNIFF REAL ESTATE LTD	823 MAIN STREET		POUGHKEEPSIE	NY	FINDS
12603	1014904561	110044284663	VERIZON MANHOLE 2127	MAIN ST & N GRAND		POUGHKEEPSIE	NY	FINDS
12603	1014917845	NYP000962076	VERIZON	MAIN ST & N GRAND		POUGHKEEPSIE	NY	NY MANIFEST, RCRA-NonGen
12603	1017389158	110062875438	GARCIA PROPERTY	10 MALMROS TER		POUGHKEEPSIE	NY	FINDS
12603	1016315487	110025208193	VILLAGE CREST APTS	510 MALONEY RD & ST RTE 376		POUGHKEEPSIE	NY	FINDS
12603	1016315485	110019193399	VILLAGE CREST APARTMENTS	510 MALONEY ROAD		POUGHKEEPSIE	NY	ICIS, FINDS
12603	S101341424	0412007	VILLAGE CREST APARTMENTS	510 MALONEY ROAD		POUGHKEEPSIE	NY	CORTLAND CO. AST
12603	U004065058	3-600726	VILLAGE CREST APARTMENTS	510 MALONEY ROAD		POUGHKEEPSIE	NY	CORTLAND CO. UST
12603	1004761087	110004508658	LOREX INDUSTRIES INC	229 MANCHESTER RD		POUGHKEEPSIE	NY	NY MANIFEST, RCRA-NonGen, FINDS
12603	1000872835	NYD987040540	OTIS ELEVATOR	229B MANCHESTER RD		POUGHKEEPSIE	NY	NY MANIFEST, RCRA-NonGen
12603	1004760242	110064189220	MARCO MFG	229C MANCHESTER RD		POUGHKEEPSIE	NY	NY MANIFEST, RCRAInfo-SQG, FINDS
12603	1001079928	NYR000016352	COLOR COMMUNICATIONS INC	229D MANCHESTER RD		POUGHKEEPSIE	NY	NY MANIFEST, RCRA-NonGen
12603	1007768159	110019305928	COLOR COMMUNICATIONSNA PAGE INDL	229D MANCHESTER RD		POUGHKEEPSIE	NY	FINDS
12603	1000552382	110004464464	CUMBERLAND FARMS 3111	26-28 MANCHESTER RD		POUGHKEEPSIE	NY	RCRA-NonGen, FINDS
12603	1008892166	NYR000135426	STORAGE DEPOT	275 MANCHESTER RD		POUGHKEEPSIE	NY	NY MANIFEST, RCRAInfo-SQG
12603	1008913920	110024257374	STORAGE DEPOT THE	275 MANCHESTER RD		POUGHKEEPSIE	NY	FINDS
12603	1000791860	110004504545	ROBINS CLEANERS	328 MANCHESTER CTR		POUGHKEEPSIE	NY	NY MANIFEST, RCRA-NonGen, FINDS
12603	1000552828	110004466667	C B STRAIN & SON INC	329 MANCHESTER RD		POUGHKEEPSIE	NY	NY MANIFEST, RCRA-NonGen, FINDS
12603	U001843682	3-024945	JIM WATERS CORP	335 MANCHESTER RD		POUGHKEEPSIE	NY	CORTLAND CO. UST
12603	U004159840		CIRCLEVIEW PROPERTIES	35 MANCHESTER CIRCLE		POUGHKEEPSIE	NY	CORTLAND CO. UST
12603	U004078990	3-601873	H.G. PAGE & SONS, INC.	360 MANCHESTER ROAD		POUGHKEEPSIE	NY	CORTLAND CO. UST
12603	A100350496		H.G. PAGE & SONS, INC.	360 MANCHESTER ROAD		POUGHKEEPSIE	NY	CORTLAND CO. AST

EDR ZIP Code Scan Report

ZIP	EDR-ID	Facility ID	Name	Address	Map/Dir/Dist	City	State	Databases
12603	U004192404		HUDSON RIVER LODGE	389-391 MANCHESTER ROAD		POUGHKEEPSIE	NY	CORTLAND CO. UST
12603	A100364540		HUDSON RIVER LODGE	389-391 MANCHESTER ROAD		POUGHKEEPSIE	NY	CORTLAND CO. AST
12603	1016323145	110019482763	JOHN PAGE DEVELOPMENT PROPERTY	404-406 MANCHESTER RD		POUGHKEEPSIE	NY	FINDS
12603	1000791652	110004503190	AAMCO TRANSMISSION	42 MANCHESTER RD		POUGHKEEPSIE	NY	RCRA-CESQG, FINDS
12603	S111457228		VAN WYCK GEN.STORE: FILL BUCKET	423 MANCHESTER ROAD		POUGHKEEPSIE	NY	SPILLS
12603	U004078731	3-601082	VAN WYCK DELI	423 MANCHESTER ROAD		POUGHKEEPSIE	NY	CORTLAND CO. AST
12603	U004198963		VAN WYCK DELI	423 MANCHESTER ROAD		POUGHKEEPSIE	NY	CORTLAND CO. UST
12603	U000381778	3-600050	MANCHESTER GARDENS	46 MANCHESTER RD		POUGHKEEPSIE	NY	CORTLAND CO. UST
12603	U003398001	3-601268	STEWART'S SHOPS #387	6 MANCHESTER CIRCLE		POUGHKEEPSIE	NY	SPILLS, CORTLAND CO. UST
12603	1000108788	NYD001872928	INTERNATIONAL BUSINESS MACHINES IN	MANCHESTER BRIDGE RTE 55	**	POUGHKEEPSIE	NY	NY MANIFEST, RCRA-NonGen
12603	1016248007	110007997089	IBM CORP - MANCHESTER ROAD	MANCHESTER BRIDGE RTE 55		POUGHKEEPSIE	NY	FINDS
12603	1001079773	NYR000014803	ARLINGTON CENTRAL SCHOOL DISTRICT	11 MAPLEVIEW EXT		POUGHKEEPSIE	NY	NY MANIFEST, RCRA-CESQG
12603	U001843327	3-176338	OVERLOOK ELEMENTARY SCHOOL	11 MAPLEVIEW ROAD EXT.		POUGHKEEPSIE	NY	CORTLAND CO. AST, CORTLAND CO. UST
12603	U000412839	3-037303	MARKET GROCERY, INC.	125 MARKET STREET		POUGHKEEPSIE	NY	SPILLS, CORTLAND CO. UST
12603	U000379625	3-176311	TITUSVILLE INTERMEDIATE SCHOOL	128 MEADOW LANE		POUGHKEEPSIE	NY	CORTLAND CO. AST, CORTLAND CO. UST
12603	1016311890	110019061441	TITUSVILLE INTERMEDIATE SCHOOL	128 MEADOW LN		POUGHKEEPSIE	NY	FINDS
12603	1001079772	110004519290	ARLINGTON CSD - TITUSVILLE INTERMEDI	3 MEADOW LANE		POUGHKEEPSIE	NY	NY MANIFEST, RCRA-CESQG, FINDS
12603	1016332732	110019835847	NYC PARKS & REC-ROY WILKINS PARK	MERRICK BLVD BET 115TH AVE & BAISLE		ROCHDALE	NY	FINDS
12603	S105114251		HARRIS CORPORATION	MID-HUDSON INDUSTRIAL PARK & 70A O'		POUGHKEEPSIE	NY	INST CONTROL, ENG CONTROLS, SHWS
12603	1016395379	110055291991	LYONS PROPERTY	6 MONROE DR		POUGHKEEPSIE	NY	FINDS
12603	U001843889	3-411671	COMMUNITY UNITED METHODIST CHU	112 NEW HACKENSACK ROAD		POUGHKEEPSIE	NY	CORTLAND CO. UST
12603	1016371125	110046455439	RED OAKS HOLDING INC	2015-2019 NEW HACKENSACK RD		POUGHKEEPSIE	NY	FINDS
12603	U004078799	3-601876	COMMUNITY AUTO GLASS	2015-2019 NEW HACKENSACK ROAD		POUGHKEEPSIE	NY	CORTLAND CO. UST
12603	1012218171	110055174751	MOBIL	2063 NEW HACKENSACK RD		POUGHKEEPSIE	NY	FINDS
12603	U003107206	3-047996	MOBIL	2063 NEW HACKENSACK ROAD		POUGHKEEPSIE	NY	SPILLS, CORTLAND CO. UST
12603	A100354143		MOBIL	2063 NEW HACKENSACK ROAD		POUGHKEEPSIE	NY	CORTLAND CO. AST
12603	1007807519	110019700545	POUGHKEEPSIE UNITED METHODIST CHI	2381 NEW HACKENSACK ROAD		POUGHKEEPSIE	NY	FINDS
12603	1010441534	110031459008	DECORDOVA BED AND BREAKFAST	2406 NEW HACKENSACK RD		POUGHKEEPSIE	NY	FINDS
12603	S102153622	8907683	ALDRICH RESIDANCE	261 NEW HACKERSACK RD		POUGHKEEPSIE	NY	SPILLS
12603	1000553330	NYD986957454	MOBIL OIL CORP SS 528	274 NEW HACKENSACK RD		POUGHKEEPSIE	NY	RCRA-NonGen
12603	1004757671	110004463884	EXXON SERVICE STATION	278 NEW HACKENSACK RD		POUGHKEEPSIE	NY	RCRA-NonGen, FINDS
12603	S102673651	9012110	EXXON CORPORATION	278 NEW HACKENSACK RD		POUGHKEEPSIE	NY	NY MANIFEST, LTANKS
12603	1007290635		POUGHKEEPSIE DAY SCHOOL	39 NEW HACKENSACK RD		POUGHKEEPSIE	NY	FTTS
12603	1000556840	0111388	VASSAR COLLEGE	39 NEW HACKENSACK ROAD		POUGHKEEPSIE	NY	SPILLS, CORTLAND CO. UST, LTANKS
12603	1000327504	NYD013068739	H. O. PENN MACHINERY CO. INC.	122 NOXON RD		POUGHKEEPSIE	NY	NY MANIFEST, RCRA-CESQG
12603	1016124693	110038041865	H O PENN MACHINERY	122 NOXON RD		POUGHKEEPSIE	NY	FINDS
12603	1011974671		H O PENN MACHINERY	122 NOXON RD		POUGHKEEPSIE	NY	FINDS
12603	1014821480		FANZY FINISHES INC	150 NOXON RD		POUGHKEEPSIE	NY	FINDS
12603	1010329070	NYR000146910	SORA ENTERPRISES LLC	150 NOXON RD		POUGHKEEPSIE	NY	NY MANIFEST, RCRA-NonGen
12603	1010439692	110031360596	SORA ENTERPRISES LLC	150 NOXON RD		POUGHKEEPSIE	NY	FINDS
12603	1016122388	110040833060	FANZY FINISHES INC	150 NOXON RD		POUGHKEEPSIE	NY	FINDS
12603	U004107577	3-025348	SORA ENTERPRISES, INC.	150 NOXON ROAD		POUGHKEEPSIE	NY	CORTLAND CO. UST
12603	1004757430	110004457604	SUNOCO SERVICE STATION	153 NOXON RD		POUGHKEEPSIE	NY	RCRA-NonGen, FINDS
12603	U001842547	3-078085	GAS LAND NOXON ROAD	349 NOXON ROAD		POUGHKEEPSIE	NY	CORTLAND CO. UST
12603	1000552141	110004463152	DUTCHESS COUNTY MASS TRANSIT	35 NOXON RD		POUGHKEEPSIE	NY	RCRA-NonGen, FINDS
12603	U004228928		FOAM & WASH CAR WASH	369 NOXON ROAD		LAGRANGE	NY	CORTLAND CO. UST
12603	1005905763	110012567828	R G AUTO BODY WORKS	56 NOXON RD		POUGHKEEPSIE	NY	NY MANIFEST, RCRA-CESQG, FINDS
12603	1007269060		ARLINGTON CENTRAL SCHOOL DISTRICT	8 NOXON RD		POUGHKEEPSIE	NY	FTTS
12603	U001842869	3-139823	IBM BUILDING #925	NOXON RD		POUGHKEEPSIE	NY	CORTLAND CO. UST
12603	1000281712	NYD058175142	CABLETRONICS	NOXON RD	**	POUGHKEEPSIE	NY	NY MANIFEST, RCRA-NonGen
12603	1016248352	110008003515	CABLETRONICS	NOXON RD		POUGHKEEPSIE	NY	FINDS
12603	U000378788	3-139866	IBM BUILDING #934	NOXON RD		POUGHKEEPSIE	NY	CORTLAND CO. UST
12603	U000378784	3-139815	IBM BUILDING #926	NOXON RD		POUGHKEEPSIE	NY	CORTLAND CO. UST
12603	1016248862	110008011800	AUTOMATIC SYSTEMS DEVELOPERS INC	NOXON RD BLDG 40		POUGHKEEPSIE	NY	FINDS
12603	1000334395	NYD980645857	AUTOMATIC SYSTEMS DEVELOPERS INC	NOXON RD BLDG 40	**	POUGHKEEPSIE	NY	NY MANIFEST, RCRA-NonGen
12603	1016249961	110008026732	IBM CORP - NOXON ROAD	NOXON RD COMPLEX		POUGHKEEPSIE	NY	FINDS
12603	1000108813	NYD982528986	INTERNATIONAL BUSINESS MACHINES	NOXON RD COMPLEX	**	POUGHKEEPSIE	NY	NY MANIFEST, RCRA-NonGen
12603	1009225411		MERCHANTS PRESS INC	17 NOXTON RD	**	POUGHKEEPSIE	NY	NY MANIFEST
12603	1000329146	NYD000701425	SUNOCO SERVICE STATION	WS NYS RTE 55 MANCHESTER	**	POUGHKEEPSIE	NY	RCRA-NonGen
12603	1016247749	110007993476	SUNOCO SERVICE STATION	WS NYS RTE 55 MANCHESTER		POUGHKEEPSIE	NY	FINDS
12603	1003864523	NY0000007377	PAGE INDUSTRIAL PARK(TAU INDUSTRIE	OFF OF ROUTE 55	**	POUGHKEEPSIE	NY	CERCLIS-NFRAP
12603	S106699410	0406765	QUINLAN GAS INC.	15 OLD MANCHESTER ROAD		POUGHKEEPSIE	NY	SPILLS

EDR ZIP Code Scan Report

ZIP	EDR-ID	Facility ID	Name	Address	Map/Dir/Dist	City	State	Databases
12603	1010052467	110028164750	QUINLAN GAS & OIL, INC	15 OLD MANCHESTER ROAD		POUGHKEEPSIE	NY	FINDS
12603	1004759335	110004514776	VALLEY AUTO SPECIALISTS	3 OLD MANCHESTER RD		POUGHKEEPSIE	NY	NY MANIFEST, RCRA-NonGen, FINDS
12603	1016990483	110019842483	NOXON ROAD SCHOOL	4 OLD NOXON RD		LAGRANGEVILLE	NY	FINDS
12603	1001079627	NYD987006301	ARLINGTON CSD - NOXON ROAD ELEMEN	4 OLD NOXON RD		POUGHKEEPSIE	NY	RCRA-CESQG
12603	U000379627	3-176346	NOXON ROAD SCHOOL	4 OLD NOXON ROAD		POUGHKEEPSIE	NY	CORTLAND CO. AST, CORTLAND CO. UST, FINDS
12603	1016122136	110027995230	J & J LUMBER CORP	528 OLD RTE 22		POUGHKEEPSIE	NY	FINDS
12603	1010016023		J & J LUMBER CORP	528 OLD RTE 22		DOVER PLAINS	NY	
12603	1017806066	110064102849	JOE QUES AUTO BODY	21 OLYMPIC WAY		POUGHKEEPSIE	NY	FINDS
12603	S109135417		TITUSVILLE WASTEWATER TREATMENT F	127 OVERLOOK RD		POUGHKEEPSIE	NY	CBS
12603	1004756809	110004416659	B & K AUTO BODY	143 OVERLOOK RD		POUGHKEEPSIE	NY	NY MANIFEST, RCRA-NonGen, FINDS
12603	1009515695		HATFIELD METAL FAB, INC	159 OVERLOOK RD		POUGHKEEPSIE	NY	FTTS
12603	1016399667	110055335267	ROHRBACH PROPERTY	191 OVERLOOK RD		POUGHKEEPSIE	NY	FINDS
12603	S110540989		PROKUIPEK RESIDENCE	213 OVERLOOK ROAD		POUGHKEEPSIE	NY	LTANKS
12603	S113917150		VIKING IRON WORKS (LAGRANGE CEMET	OVERLOOK ROAD	**	LA GRANGE	NY	SHWS
12603	1006799412	110013699140	POUGHKEEPSIE (T)	1 OVEROCKER ROAD		POUGHKEEPSIE	NY	ICIS, FINDS
12603	1007811057	110019735973	ATLANTIC DESIGN CO INC	70 OVEROCKER RD		POUGHKEEPSIE	NY	FINDS
12603	1000138934	110004371199	MID-HUDSON INDUSTRIAL PARK	70 OVEROCKER RD		POUGHKEEPSIE	NY	NY MANIFEST, CERCLIS-NFRAP, RCRA-NonGen, FINDS
12603	U001844354	3-496804	DUPONT SEMICONDUCTOR PROD.INC.	70 OVEROCKER RD. MID-HUDSON PK.		POUGHKEEPSIE	NY	CORTLAND CO. UST
12603	1009510287		ATLANTIC DESIGN	70 OVEROCKER RD		POUGHKEEPSIE	NY	FTTS
12603	1007269387		ATLANTIC DESIGN	70 OVEROCKER RD		POUGHKEEPSIE	NY	FTTS
12603	1000153438	NYD982187155	ATLANTIC DESIGN COMPANY INC.	70 OVEROCKER RD		POUGHKEEPSIE	NY	NY MANIFEST, RCRA-NonGen
12603	S108410932	3-000445	CENTRAL DUTCHESS PUMPING STATION	21 PAGE PARK DR		POUGHKEEPSIE	NY	CBS
12603	1008216742	110022411077	JABIL	54 PAGE PARK DR		POUGHKEEPSIE	NY	FINDS
12603	1007745977	110019083588	HAGGERTY MILLWORK CORPORATION	54 PAGE PARK DRIVE		POUGHKEEPSIE	NY	FINDS
12603	1009396315	12603MRCMF55	MARCO MANUFACTURING	55 PAGE PARK DR		POUGHKEEPSIE	NY	TRIS
12603	1000121817	3-025143	TAU LABORATORIES, INC	PAGE INDUSTRIAL PARK RT 55		POUGHKEEPSIE	NY	CORTLAND CO. UST
12603	U001842870	3-139858	IBM BUILDING #931	PAGE INDUSTRIAL PARK RT 55		POUGHKEEPSIE	NY	CORTLAND CO. UST
12603	U000378786	3-139831	IBM BUILDING #987	PAGE INDUSTRIAL PARK RT 55		POUGHKEEPSIE	NY	CORTLAND CO. UST
12603	U004046435	3-601790	CONGREGATION SCHOMRE ISRAEL	18 PARK AVENUE		POUGHKEEPSIE	NY	CORTLAND CO. UST
12603	1014399799	NYR000178889	CCR OF NEW YORK LLC	84 PATRICK LANE		POUGHKEEPSIE	NY	NY MANIFEST, RCRA-CESQG
12603	1014813783	110043190383	CCR OF NEW YORK LLC	84 PATRICK LANE		POUGHKEEPSIE	NY	FINDS
12603	U000379590	3-175595	COLUMBUS SCHOOL	12 SOUTH PERRY ST		POUGHKEEPSIE	NY	CORTLAND CO. UST
12603	1004756550	NYD149983272	GOODYEAR AUTO SERVICE CENTER	PLAZA 44 SHOPPING CTR	**	POUGHKEEPSIE	NY	NY MANIFEST, RCRA-NonGen
12603	1016199225	110004384130	GOODYEAR AUTO SERVICE CENTER	PLAZA 44 SHOPPING CTR		POUGHKEEPSIE	NY	FINDS
12603	1001124999	110009485654	CALDORS STORE 22	44 PLZ ON RTE 75		POUGHKEEPSIE	NY	RCRA-NonGen, FINDS
12603	97382697			POLE NO. 61805	**	ESOPUS	NY	ERNS
12603	1007788287	110019507719	M & O SANITATION SEPTIC HAULER	POUGHKEEPSIE STP	**	POUGHKEEPSIE	NY	FINDS
12603	U001843325	3-176273	25 RAYMOND AVENUE	25 RAYMOND AVE		POUGHKEEPSIE	NY	SPILLS, CORTLAND CO. UST, LTANKS
12603	1001079778	110004519325	ARLINGTON CSD - ARTHUR S MAY ELEMEN	25 RAYMOND AVE		POUGHKEEPSIE	NY	NY MANIFEST, RCRA-CESQG, FINDS
12603	S105997780	0209962	GLADMORE QUALITY CLEANER	50 RAYMOND AVE		POUGHKEEPSIE	NY	NY MANIFEST, LTANKS
12603	S110246699		GLADMORE CLEANERS	50 RAYMOND AVE.		POUGHKEEPSIE	NY	DRYCLEANERS
12603	1016059804	110004398688	GLADMORE CLEANERS INC	52 RAYMOND AVENUE		POUGHKEEPSIE	NY	FINDS
12603	1000128944	110004361752	INTERMEM CORP	47 REAR DUTCHESS TNPK		POUGHKEEPSIE	NY	NY MANIFEST, RCRA-NonGen, FINDS
12603	1000216151	NYD059375782	INTERMEM CORP	47 REAR DUTCHESS TNPK		POUGHKEEPSIE	NY	NY MANIFEST, RCRA-NonGen
12603	1016331121	110019771790	INN AT THE FALLS	50 RED OAKS MILL RD		POUGHKEEPSIE	NY	FINDS
12603	1002575967	3-601449	BEST WESTERN PLUS	50 RED OAKS MILL ROAD		POUGHKEEPSIE	NY	CORTLAND CO. UST
12603	1007751959	110019143559	STORM SEWER PIPE EXTENSION	REDONDO DRIVE		POUGHKEEPSIE	NY	FINDS
12603	97407366			58 RIDGE RD		POUGHKEEPSIE	NY	ERNS
12603	97378167			66 ROACHDALE RD		POUGHKEEPSIE	NY	ERNS
12603	A100295366	3-601536	OIL CHANGE EXPRESS	1942 SOUTH ROAD (NYS ROUTE 9)		POUGHKEEPSIE	NY	CORTLAND CO. AST
12603	A100356971		FOAM & WASH EXPRESS	1942 SOUTH ROAD RT 9		POUGHKEEPSIE	NY	CORTLAND CO. AST
12603	U003312948	3-601242	FOAM & WASH EXPRESS	1942 SOUTH ROAD RT 9		POUGHKEEPSIE	NY	CORTLAND CO. UST
12603	U000380301	3-026360	U-HAUL OF POUGHKEEPSIE	471 SOUTH ROAD		POUGHKEEPSIE	NY	CORTLAND CO. UST
12603	S112593507			32 ROCHDALE RD.		POUGHKEEPSIE	NY	
12603	1004569945	110009149661	COUNTRY CLUB ESTATES SD	US RT 9 & CASPER CREEK		POUGHKEEPSIE	NY	SPDES, ICIS, FINDS
12603	1007763830	110019262545	COUNTRY CLUB ESTATES STP	US RT 9 & CASPER CRK		POUGHKEEPSIE	NY	FINDS
12603	1000446768	NYD986912368	NYSDOT	RTES 44 & 55		POUGHKEEPSIE	NY	NY MANIFEST, RCRA-NonGen
12603	1016251288	110008043134	OFFICE OF GENERAL SERVICES	RTES 44 & 55		POUGHKEEPSIE	NY	FINDS
12603	1016095651	110000324827	FARGO MANUFACTURING CO	130 SALT POINT RD.		POUGHKEEPSIE	NY	FINDS
12603	1000236027	NYD071594550	FARGO MANUFACTURING	130 SALT POINT TURNPIKE		POUGHKEEPSIE	NY	SPILLS, CORTLAND CO. AST, NY MANIFEST, RCRA-NonGen, SHWS, CORTLAND CO. UST, LTANKS
12603	1016004884	110054091978	HUDSON VALLEY MARKETPLACE	130 SALT POINT TURNPIKE		POUGHKEEPSIE	NY	FINDS

EDR ZIP Code Scan Report

ZIP	EDR-ID	Facility ID	Name	Address	Map/Dir/Dist	City	State	Databases
12603	1007798253	110019607656	RACQUET CLUB APTS	375 SALT POINT TURNPIKE		POUGHKEEPSIE	NY	FINDS
12603	1000553527	110004470484	AVIS BODY SHOP	501 SALT POINT RD		POUGHKEEPSIE	NY	NY MANIFEST, RCRA-NonGen, FINDS
12603	S111987322		SOIL TECH LLC	501 SALT POINT TURNPIKE		POUGHKEEPSIE	NY	SWF/LF
12603	A100362332		THOMAS GLEASON, INC.	501 SALT POINT TURNPIKE		POUGHKEEPSIE	NY	CORTLAND CO. AST
12603	1016397314	110055311470	PALADINO PROPERTY	SALT POINT TPKE - E SIDE AT TOWN LINE	**	POUGHKEEPSIE	NY	FINDS
12603	1000161362	NYD004986675	HERB REDL DEMO & RUBBISH	SALT PT TPKE		POUGHKEEPSIE	NY	CERCLIS
12603	1016278238	110009302405	REDL PROPERTY	SALT PT TPKE		POUGHKEEPSIE	NY	FINDS
12603	1007819730	110019822888	CRYSTAL GLEN TOWNHOUSES	SALT PT TURNPIKE	**	POUGHKEEPSIE	NY	FINDS
12603	1007784197		POUGHKEEPSIE (T) ARLINGTON WWTP	78 SAND DOCK RD		POUGHKEEPSIE	NY	
12603	1007766993	110019294253	TOWN OF POUGHKEEPSIE WASTE HAUL	SAND DOCK AND IBM ROAD		POUGHKEEPSIE	NY	FINDS
12603	1006381322	110001165603	ARLINGTON SEWAGE TREATMENT PLAN	SAND DOCK ROAD & IBM ROAD		POUGHKEEPSIE	NY	FINDS
12603	1011597516		ARLINGTON SEWAGE TREATMENT PLAN	SAND DOCK ROAD & IBM ROAD		POUGHKEEPSIE	NY	ICIS
12603	1016320940	110019399248	WOODBRIIDGE ESTATES	47 SCENIC HILLS DR		POUGHKEEPSIE	NY	FINDS
12603	1007741763	110019041339	NORMAN SCOFIELD BUILDING CORP	15 SCOFIELD HEIGHS		POUGHKEEPSIE	NY	FINDS
12603	1010350527	110030923106	REDL'S AUTO PARTS INC	2 SEDGEWICK RD		POUGHKEEPSIE	NY	FINDS
12603	S108146085		REDL'S PARKWAY AUTO PARTS INC	2 SEDGEWICK ROAD		POUGHKEEPSIE	NY	SPDES, SWF/LF
12603	1007777124	110019395787	MESSINA SUBDIVISION	SEDEGWICK RD		LA GRANGE	NY	FINDS
12603	U001843134	3-178802	BOWDOIN PARK	85 SHEAFE ROAD		POUGHKEEPSIE	NY	CORTLAND CO. UST
12603	A100393088		BOWDOIN PARK	85 SHEAFE ROAD		POUGHKEEPSIE	NY	CORTLAND CO. AST
12603	1016318007	110019287467	LAGRANGE NOXON KNOLLS SD STP	132 SIMONE DR		POUGHKEEPSIE	NY	FINDS
12603	S109016084		NOXON KNOLLS STP	SIMONE DRIVE		POUGHKEEPSIE	NY	SPDES
12603	1012218839	110039918015	NOXON KNOLLS STP	SIMONE DRIVE		POUGHKEEPSIE	NY	FINDS
12603	S121344060		ROBB BROTHERS FARM LLC	156 SLEIGHT PLASS ROAD		POUGHKEEPSIE	NY	SWF/LF
12603	1008237065	110021076967	RALPH BROWN PROPERTY	37 SLEIGHT PLASS RD		LA GRANGE	NY	FINDS
12603	1004758140	110004481212	SPACKENKILL UNION FREE SCHOOL DIST	112 SPACKENKILL RD		POUGHKEEPSIE	NY	NY MANIFEST, RCRAInfo-SQG, FINDS
12603	1000555827	3-122548	SPACKENKILL HIGH SCHOOL	112 SPACKENKILL ROAD		POUGHKEEPSIE	NY	CORTLAND CO. UST
12603	U004216878		OAKWOOD FRIENDS SCHOOL	22 SPACKENKILL ROAD		POUGHKEEPSIE	NY	CORTLAND CO. UST
12603	1004762807	110012206996	MARTHA LAWRENCE SCHOOL	23 SPACKENKILL RD		POUGHKEEPSIE	NY	NY MANIFEST, RCRA-NonGen, FINDS
12603	1016401352	110055352265	THE WOODS AT CLIFF DALE	244 SPACKENKILL ROAD		POUGHKEEPSIE	NY	FINDS
12603	S110248156		TOWN & COUNTRY CLEANERS	3 SPACKENKILL RD		POUGHKEEPSIE	NY	DRYCLEANERS
12603	1001079867	110008092928	THREE SPACKENKILL ROAD CORP	3 SPACKENKILL RD - BEHIND BLDG		POUGHKEEPSIE	NY	NY MANIFEST, RCRA-NonGen, FINDS
12603	1006168481		IBM BOARDMAN RD FACILITY	SPACKENKILL RD	**	POUGHKEEPSIE	NY	
12603	1016078025	110007147300	IBM BOARDMAN RD FACILITY	SPACKENKILL ROAD		POUGHKEEPSIE	NY	FINDS
12603	U000378507	3-122564	MARTHA W. LAWRENCE SCHOOL	SPACKENKILL ROAD		POUGHKEEPSIE	NY	CORTLAND CO. UST
12603	1016398009	110055318491	APARTMENT BUILDING	497 STANTON TER		POUGHKEEPSIE	NY	FINDS
12603	1023367305	110066649425	MCLEOD PROPERTY	36 STONY POINT RD		MALTA	NY	FINDS
12603	1007466171	110017722124	SOUTH AVENUE INC.	152 SOUTH STREET		POUGHKEEPSIE	NY	FINDS
12603	S116349358		VERIZON NEW YORK INC-NY-99228	35 STUART DRIVE		POUGHKEEPSIE	NY	
12603	U001842204	3-012521	KCS EXPRESS CO INC	TERMINAL ROAD		POUGHKEEPSIE	NY	CORTLAND CO. UST
12603	1000550918	110019609413	MOBIL OIL CORP SS #LP6	174 TITUSVILLE RD		POUGHKEEPSIE	NY	NY MANIFEST, RCRA-NonGen, FINDS
12603	S102152879	8706488	LAGRANGE GASOLINE STATION	174 TITUSVILLE ROAD		POUGHKEEPSIE	NY	SPILLS, SPDES
12603	1014817695	110019427324	RYU AUTOBODY	257 TITUSVILLE RD		POUGHKEEPSIE	NY	FINDS
12603	1001079881	110004520000	THE NET	260 TITUSVILLE RD		POUGHKEEPSIE	NY	SPILLS, NY MANIFEST, RCRA-NonGen, FINDS
12603	U000379601	3-175978	POUGHKEEPSIE MIRON LUMBER CORP	260 TITUSVILLE RD		POUGHKEEPSIE	NY	CORTLAND CO. UST
12603	1011936851		TITUSVILLE CLEANERS	266 TITUSVILLE RD		POUGHKEEPSIE	NY	DRYCLEANERS, ICIS
12603	1016122679	110037603698	TITUSVILLE L & YS	266 TITUSVILLE RD		POUGHKEEPSIE	NY	FINDS
12603	1010367440	110031003009	TITUSVILLE PLAZA	266 TITUSVILLE RD (CO RTE 49)		LA GRANGE	NY	FINDS
12603	1012218180	110040502532	MOBIL	298 TITUSVILLE		POUGHKEEPSIE	NY	FINDS
12603	U003107214	3-121746	MOBIL	298 TITUSVILLE ROAD		POUGHKEEPSIE	NY	CORTLAND CO. UST
12603	1016869385	110059680340	NISI PROPERTY	68 TODD HILL RD		POUGHKEEPSIE	NY	FINDS
12603	U001844239	3-488585	NYS DEPT. OF TRANSPORTATION	TODD HILL & TAC ST PARKWY		POUGHKEEPSIE	NY	CORTLAND CO. UST
12603	1000130996	110004326505	M & O SANITATION	22 TOOMEY DR		POUGHKEEPSIE	NY	RCRA-NonGen, FINDS
12603	1007766990	110019294217	POUGHKEEPSIE MS4 STORM SEWERS	TOWN-WIDE		POUGHKEEPSIE	NY	FINDS
12603	1000556307	110004484111	ROE MOVERS	1 TUCKER DRIVE		POUGHKEEPSIE	NY	CORTLAND CO. AST, RCRA-NonGen, FINDS, CORTLAND CO. UST
12603	A100343996		DURHAM SCHOOL SERVICES	10 TUCKER DRIVE		POUGHKEEPSIE	NY	CORTLAND CO. AST
12603	1016004885	110054092049	VALLEY MOVING & STORAGE	14 TUCKER DRIVE		POUGHKEEPSIE	NY	FINDS
12603	1016037477	110044444287	DYAL RESOURCES	20-26 TUCKER DR		POUGHKEEPSIE	NY	FINDS
12603	S111987302		DYAL RESOURCES	20-26 TUCKER ROAD		POUGHKEEPSIE	NY	SWF/LF
12603	A100159827	3-601401	MCCOLLISTER'S MOVING & STORAGE, IN	7 TUCKER DRIVE		POUGHKEEPSIE	NY	CORTLAND CO. AST
12603	U004182959		MCCOLLISTER'S MOVING & STORAGE, IN	7 TUCKER DRIVE		POUGHKEEPSIE	NY	CORTLAND CO. UST
12603	1016248753	110008010204	NINE-X STORAGE INC	TUCKER DR		POUGHKEEPSIE	NY	FINDS
12603	1000199973	NYD198543183	NINE-X STORAGE INC	TUCKER DR		POUGHKEEPSIE	NY	RCRA-NonGen
12603	1007821451	110019840118	THOUSAND OAKS DEVELOPMENT	UNDERHILL RD & NORTH GRAND AVE		POUGHKEEPSIE	NY	FINDS

EDR ZIP Code Scan Report

ZIP	EDR-ID	Facility ID	Name	Address	Map/Dir/Dist	City	State	Databases
12603	1017363397	110055322609	IVES HOUSE	25 VAIL RD		POUGHKEEPSIE	NY	FINDS
12603	U001844545	3-600083	DUTCHESS APARTMENTS	106 VAN WAGNER RD		POUGHKEEPSIE	NY	CORTLAND CO. UST
12603	1010365842	110030752790	MANOR HILL MOBILE HOME PARK	179 VAN WAGNER RD		POUGHKEEPSIE	NY	FINDS
12603	1014903499	110043773468	VERIZON	181 VAN WAGNER RD		POUGHKEEPSIE	NY	FINDS
12603	U004082009	3-600280	BRIGGS PAVING, INC.	211 VAN WAGNER ROAD		POUGHKEEPSIE	NY	CORTLAND CO. UST
12603	U003075816	3-600280	BRIGGS PAVING, INC.	211 VAN WAGNER ROAD		POUGHKEEPSIE	NY	CORTLAND CO. AST
12603	1012297631	110040086821	RECYCLE DEPOT	230 VAN WAGNER ROAD		POUGHKEEPSIE	NY	FINDS
12603	1014820851	110009323197	DUTCHESS SANI HERTEL	275 VAN WAGNER RD		POUGHKEEPSIE	NY	FINDS
12603	1000170602	NYD000517292	DUTCHESS SANITATION SERVICES	275 VAN WAGNER RD		POUGHKEEPSIE	NY	CERCLIS
12603	S104644341	8704734	DUTCHESS SANITATION	275 VAN WAGNER ROAD		POUGHKEEPSIE	NY	SPILLS, SHWS, SWF/LF
12603	1011961791		H.A. SCHRECK, INC	32 VAN WAGNER		POUGHKEEPSIE	NY	FTTS
12603	1010004888		H.A. SCHRECK, INC	32 VAN WAGNER RD		POUGHKEEPSIE	NY	FTTS
12603	S111318616		GALLUZZO RES.: SUMP & YARD	362 VAN WAGNER ROAD		POUGHKEEPSIE	NY	SPILLS
12603	1010013291	110028281892	NIETERS PROPERTY	VAN WAGNER & BOWER RDS		POUGHKEEPSIE	NY	FINDS
12603	1007771514	110019339526	CLARK PROPERTY	VAN WAGNER RD		POUGHKEEPSIE	NY	FINDS
12603	1009650638	110027307206	VAN DEN BERGH PROPERTY	6 VANEK RD		POUGHKEEPSIE	NY	FINDS
12603	1007771746	110019341862	VASSAR OAKS	146-171 VASSAR RD		POUGHKEEPSIE	NY	FINDS
12603	1011447694	110035851646	VASSAR ROAD PROPERTY LLC	17 VASSAR ROAD		POUGHKEEPSIE	NY	FINDS
12603	U004064148	3-170259	LAWRENCE F. SHEEHAN ENT. INC.	2 VASSAR ROAD		POUGHKEEPSIE	NY	CORTLAND CO. UST
12603	U001843096	3-170259	LAWRENCE F. SHEEHAN ENT. INC.	2 VASSAR ROAD		POUGHKEEPSIE	NY	SPILLS, CORTLAND CO. AST, LTANKS
12603	U000380893	3-440698	ARLINGTON FIRE DIST. STATION 3	213 VASSAR ROAD	59, NNE, 1 - 2	POUGHKEEPSIE	NY	CORTLAND CO. AST, CORTLAND CO. UST, LTANKS
12603	U001844448	3-505064	CONVENIENT FOOD MART, DAIRY MRT	219 VASSAR ROAD	K, NNE, 1 - 2	POUGHKEEPSIE	NY	CORTLAND CO. UST
12603	U000380557		VASSAR RD. SNACK SHOP INC.	35 VASSAR ROAD		POUGHKEEPSIE	NY	CORTLAND CO. UST
12603	1014919688	110059680439	RITE AID #597	40 VASSAR ROAD		POUGHKEEPSIE	NY	NY MANIFEST, RCRA-CESQG, FINDS
12603	1018327346	110043983703	RITE AID # 597	40 VASSAR ROAD		POUGHKEEPSIE	NY	FINDS
12603	U003740233	3-601404	STEWART'S SHOPS #357	54 VASSAR ROAD		POUGHKEEPSIE	NY	SPILLS, CORTLAND CO. UST
12603	U004122077		VASSAR ROAD BAPTIST CHURCH	72 VASSAR ROAD		POUGHKEEPSIE	NY	CORTLAND CO. UST
12603	1007757319	110019197288	HOBNOBBIN PUB	VASSAR RD		POUGHKEEPSIE	NY	FINDS
12603	U001842235	3-018619	VASSAR RD SCHOOL	VASSAR RD		POUGHKEEPSIE	NY	CORTLAND CO. UST
12603	1007124006	110015688594	WAPPINGERS CENTRAL SCHOOL DIST	VASSAR RD 1000 FT NE PLEASANT	**	POUGHKEEPSIE	NY	FINDS
12603	1007112385	NYR000015651	WAPPINGERS CENTRAL SCHOOL DIST	VASSAR RD 1000 FT NE PLEASANT	**	POUGHKEEPSIE	NY	RCRA-NonGen
12603	1007812453	110019749968	ARLINGTON FIRE STATION	VASSER RD		POUGHKEEPSIE	NY	FINDS
12603	A100300277	3-601855	VIKING MTG PROPERTIES, LLC	29 VICTORY LANE		POUGHKEEPSIE	NY	CORTLAND CO. AST
12603	S111064851		FM INDUSTRIES INC	29 VICTORY LANE		POUGHKEEPSIE	NY	SPILLS, NY MANIFEST
12603	1006810654	110064100690	FM INDUSTRIES	29 VICTORY LANE		POUGHKEEPSIE	NY	RCRA-CESQG, FINDS
12603	S108466134	0612606	VIOLET AVENUE AUTO SERVICE	381 VIOLET AVENUE		POUGHKEEPSIE	NY	SPILLS
12603	U003065980	3-515329	VIOLET AVENUE AUTO SERVICE	385 VIOLET AVENUE		POUGHKEEPSIE	NY	SPILLS, CORTLAND CO. AST
12603	U004065081	3-515329	VIOLET AVENUE AUTO SERVICE	385 VIOLET AVENUE		POUGHKEEPSIE	NY	CORTLAND CO. UST
12603	S116349385		GIUSEPPE CARUSO	650 WAGNER ROAD		POUGHKEEPSIE	NY	
12603	U003129010	3-167851	RONALD H PRICE	WESTVIEW TERR. EXT.		LA GRANGE	NY	CORTLAND CO. UST
12603	U001843770	3-185108	ST JOHN'S EVAN LUTHERN CHURCH	55 WILBUR BLVD		POUGHKEEPSIE	NY	CORTLAND CO. UST

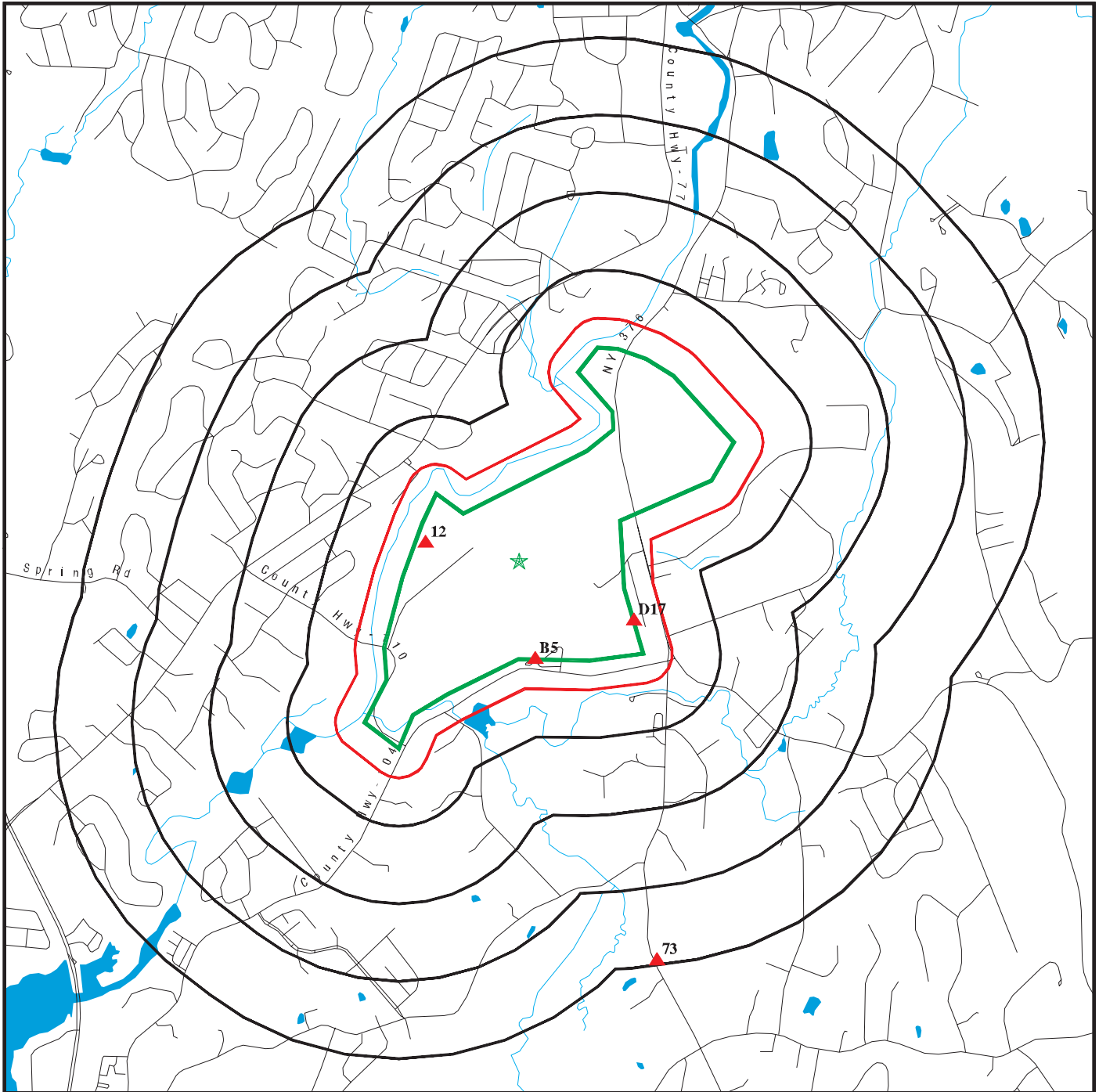
Environmental FirstSearch

1.000 Mile Radius

ASTM MAP: NPL, RCRACOR, STATES Sites



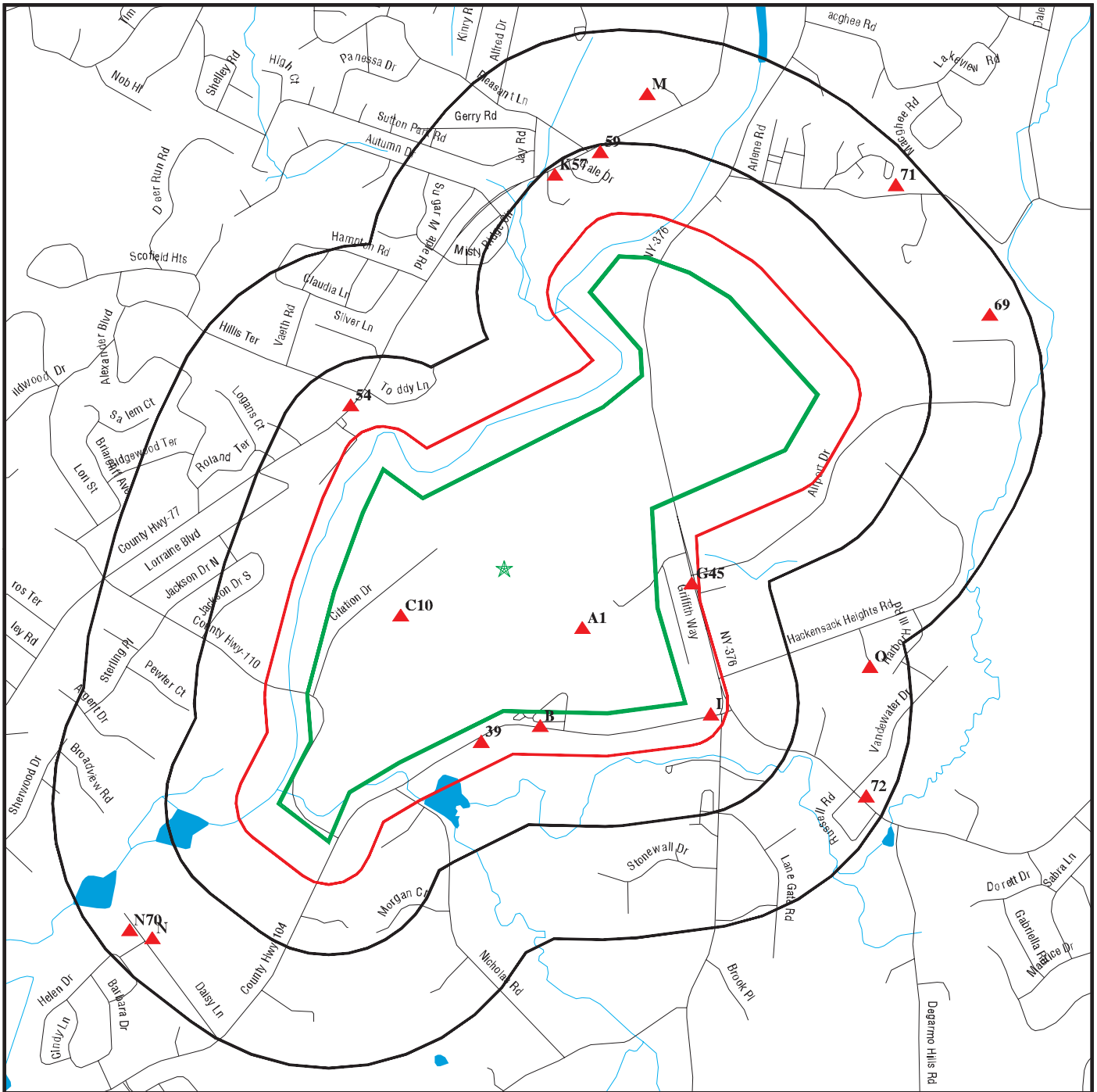
18 GRIFFITH WAY POUGHKEEPSIE, NY 12590



Black Rings Represent Qtr. Mile Radius; Red Ring Represents 500 ft. Radius

- ★ Target Property (Latitude: 41.628692 Longitude: 73.883915)
- ▲ Identified Sites
- National Priority List Sites
- ▨ Indian Reservations BIA

18 GRIFFITH WAY POUGHKEEPSIE, NY 12590



Black Rings Represent Qtr. Mile Radius; Red Ring Represents 500 ft. Radius

- ★ Target Property (Latitude: 41.628692 Longitude: 73.883915)
- ▲ Identified Sites
- ▨ Indian Reservations BIA
- 🚧 National Priority List Sites

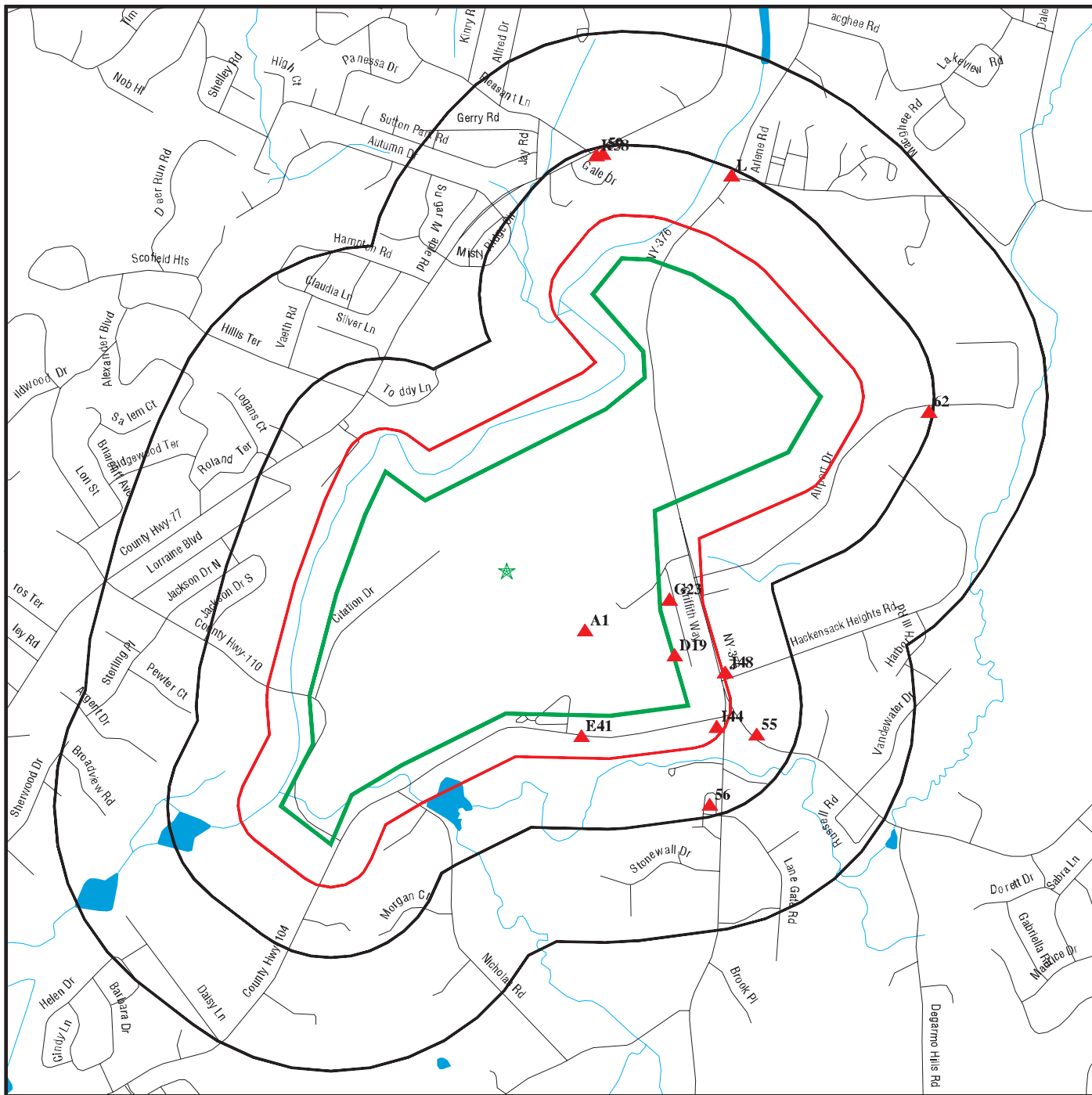
Environmental FirstSearch

0.500 Mile Radius

ASTM MAP: RCRAGEN, ERNS, UST, FED IC/EC, METH LABS



18 GRIFFITH WAY POUGHKEEPSIE, NY 12590



Black Rings Represent Qtr. Mile Radius; Red Ring Represents 500 ft. Radius

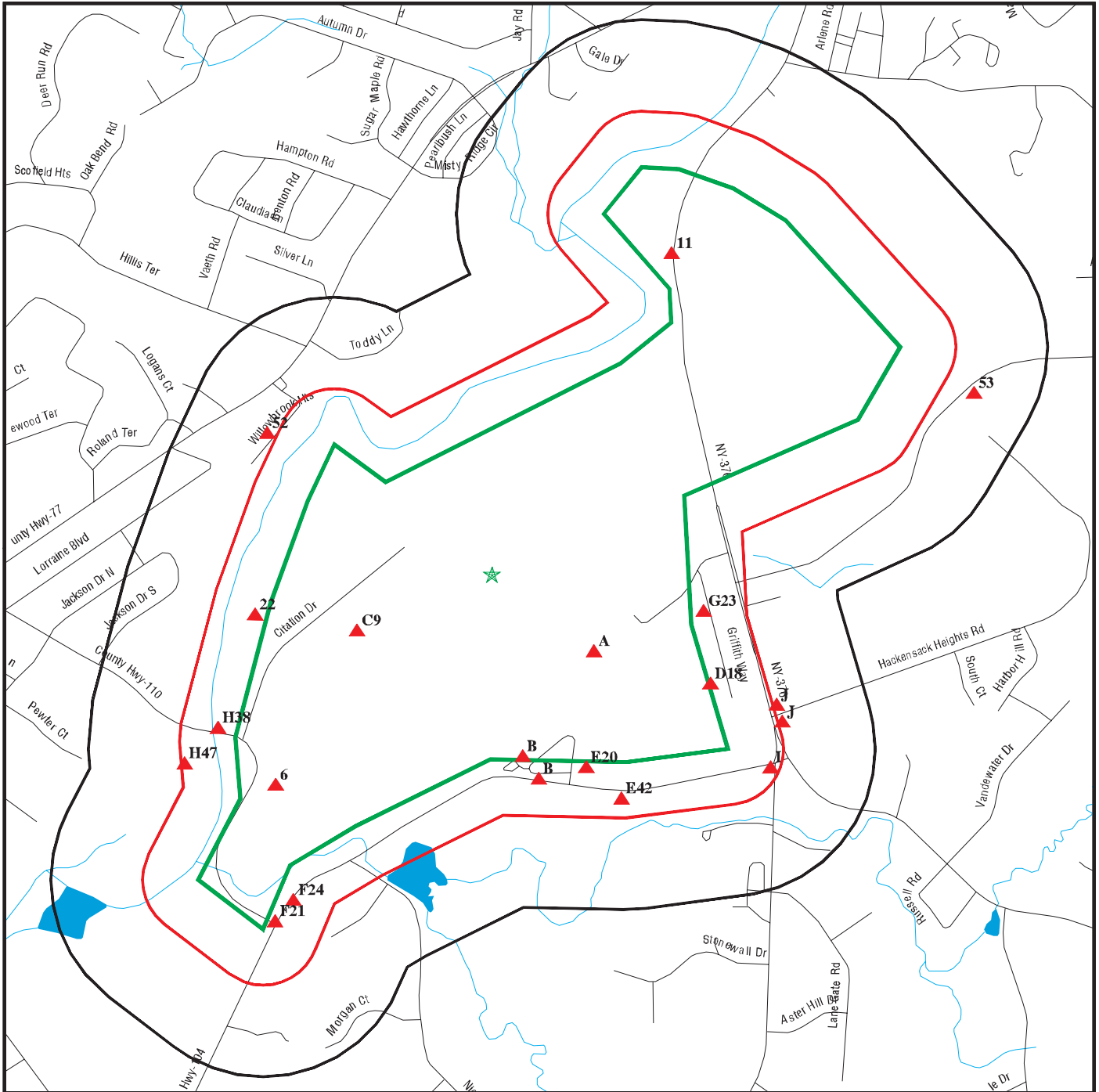
- ★ Target Property (Latitude: 41.628692 Longitude: 73.883915)
- ▲ Identified Sites
- ▨ Indian Reservations BIA
- ▣ National Priority List Sites

Environmental FirstSearch

0.25 Mile Radius
Non ASTM Map, Spills, FINDS



18 GRIFFITH WAY POUGHKEEPSIE, NY 12590



Black Rings Represent Qtr. Mile Radius; Red Ring Represents 500 ft. Radius

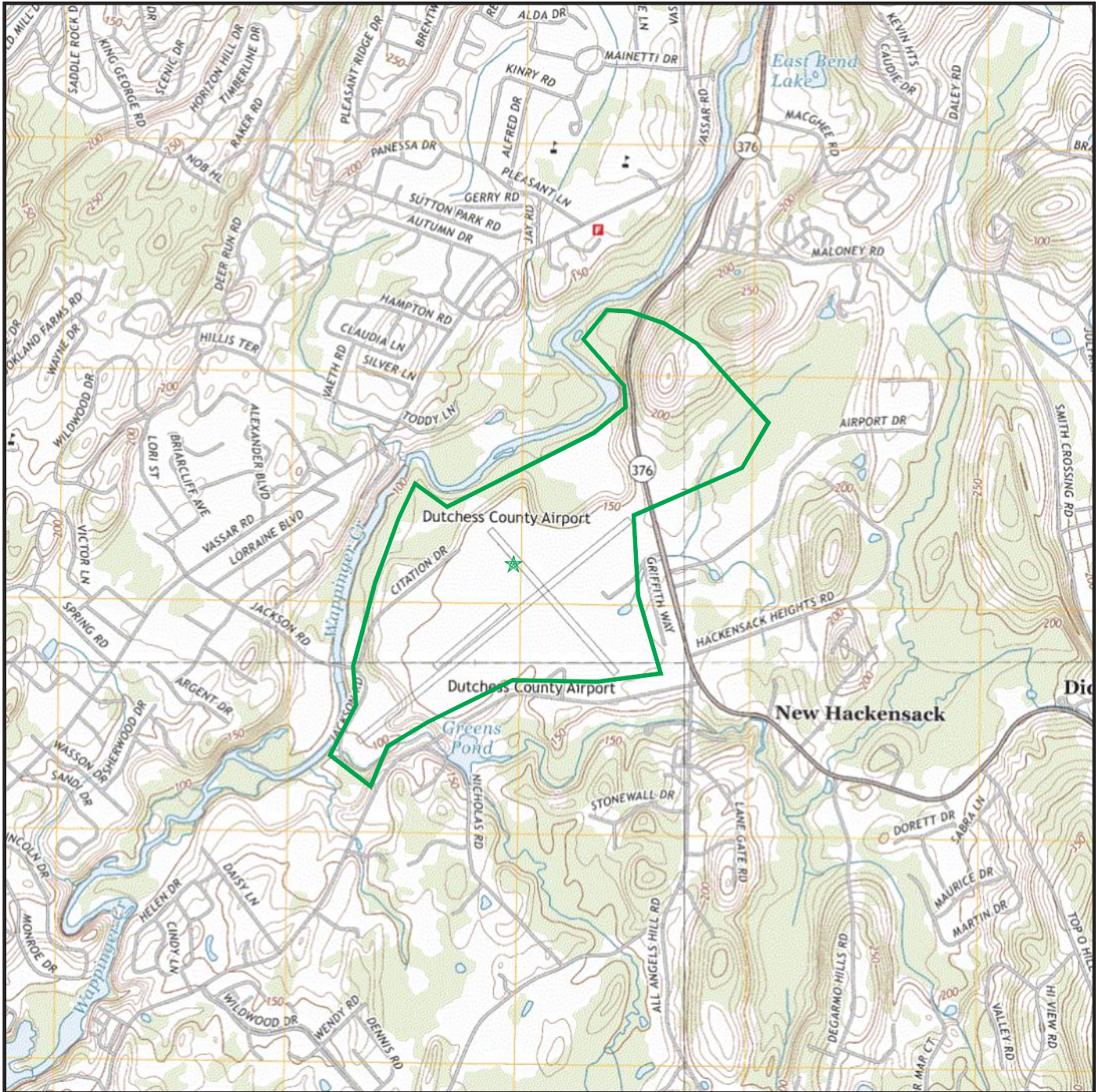
- ★ Target Property (Latitude: 41.628692 Longitude: 73.883915)
- ▲ Identified Sites
- Sensitive Receptors
- National Priority List Sites
- Indian Reservations BIA

Site location Map

Topo: 0.75 Mile Radius



18 GRIFFITH WAY POUGHKEEPSIE, NY 12590



Map Image Position: TP
Map Reference Code & Name: 5939321 Poughkeepsie
Map State(s): NY
Version Date: 2013
Map Image Position: NE
Map Reference Code & Name: 5939319 Pleasant Valley
Map State(s): NY
Version Date: 2013

Map Image Position: SE
Map Reference Code & Name: 5939745 Hopewell Junction
Map State(s): NY
Version Date: 2013
Map Image Position: SW
Map Reference Code & Name: 5939329 Wappingers Falls
Map State(s): NY
Version Date: 2013

HV Regional Airport
18 Griffith Way
Poughkeepsie, NY 12603

Inquiry Number: 5176025.5

February 02, 2018

Certified Sanborn® Map Report



6 Armstrong Road, 4th floor
Shelton, CT 06484
Toll Free: 800.352.0050
www.edrnet.com

Certified Sanborn® Map Report

02/02/18

Site Name:

HV Regional Airport
18 Griffith Way
Poughkeepsie, NY 12603
EDR Inquiry # 5176025.5

Client Name:

C.T. Male Associates
50 Century Hill Drive
Latham, NY 12110
Contact: Larene Cameron



The Sanborn Library has been searched by EDR and maps covering the target property location as provided by C.T. Male Associates were identified for the years listed below. The Sanborn Library is the largest, most complete collection of fire insurance maps. The collection includes maps from Sanborn, Bromley, Perris & Browne, Hopkins, Barlow, and others. Only Environmental Data Resources Inc. (EDR) is authorized to grant rights for commercial reproduction of maps by the Sanborn Library LLC, the copyright holder for the collection. Results can be authenticated by visiting www.edrnet.com/sanborn.

The Sanborn Library is continually enhanced with newly identified map archives. This report accesses all maps in the collection as of the day this report was generated.

Certified Sanborn Results:

Certification # 2DC3-4B2B-9D22

PO # 18.8090

Project HV Regional Airport Site

UNMAPPED PROPERTY

This report certifies that the complete holdings of the Sanborn Library, LLC collection have been searched based on client supplied target property information, and fire insurance maps covering the target property were not found.



Sanborn® Library search results

Certification #: 2DC3-4B2B-9D22

The Sanborn Library includes more than 1.2 million fire insurance maps from Sanborn, Bromley, Perris & Browne, Hopkins, Barlow and others which track historical property usage in approximately 12,000 American cities and towns. Collections searched:

- ✓ Library of Congress
- ✓ University Publications of America
- ✓ EDR Private Collection

The Sanborn Library LLC Since 1866™

Limited Permission To Make Copies

C.T. Male Associates (the client) is permitted to make up to FIVE photocopies of this Sanborn Map transmittal and each fire insurance map accompanying this report solely for the limited use of its customer. No one other than the client is authorized to make copies. Upon request made directly to an EDR Account Executive, the client may be permitted to make a limited number of additional photocopies. This permission is conditioned upon compliance by the client, its customer and their agents with EDR's copyright policy; a copy of which is available upon request.

Disclaimer - Copyright and Trademark Notice

This Report contains certain information obtained from a variety of public and other sources reasonably available to Environmental Data Resources, Inc. It cannot be concluded from this Report that coverage information for the target and surrounding properties does not exist from other sources. NO WARRANTY EXPRESSED OR IMPLIED, IS MADE WHATSOEVER IN CONNECTION WITH THIS REPORT. ENVIRONMENTAL DATA RESOURCES, INC. SPECIFICALLY DISCLAIMS THE MAKING OF ANY SUCH WARRANTIES, INCLUDING WITHOUT LIMITATION, MERCHANTABILITY OR FITNESS FOR A PARTICULAR USE OR PURPOSE. ALL RISK IS ASSUMED BY THE USER. IN NO EVENT SHALL ENVIRONMENTAL DATA RESOURCES, INC. BE LIABLE TO ANYONE, WHETHER ARISING OUT OF ERRORS OR OMISSIONS, NEGLIGENCE, ACCIDENT OR ANY OTHER CAUSE, FOR ANY LOSS OF DAMAGE, INCLUDING, WITHOUT LIMITATION, SPECIAL, INCIDENTAL, CONSEQUENTIAL, OR EXEMPLARY DAMAGES. ANY LIABILITY ON THE PART OF ENVIRONMENTAL DATA RESOURCES, INC. IS STRICTLY LIMITED TO A REFUND OF THE AMOUNT PAID FOR THIS REPORT. Purchaser accepts this Report "AS IS". Any analyses, estimates, ratings, environmental risk levels or risk codes provided in this Report are provided for illustrative purposes only, and are not intended to provide, nor should they be interpreted as providing any facts regarding, or prediction or forecast of, any environmental risk for any property. Only a Phase I Environmental Site Assessment performed by an environmental professional can provide information regarding the environmental risk for any property. Additionally, the information provided in this Report is not to be construed as legal advice. Copyright 2018 by Environmental Data Resources, Inc. All rights reserved. Reproduction in any media or format, in whole or in part, of any report or map of Environmental Data Resources, Inc., or its affiliates, is prohibited without prior written permission.

EDR and its logos (including Sanborn and Sanborn Map) are trademarks of Environmental Data Resources, Inc. or its affiliates. All other trademarks used herein are the property of their respective owners.

APPENDIX D

**Records Reviewed List
(media attachment contains the electronic files of the 95
documents listed in the following pages)**

Hudson Valley Regional Airport - Records Report
Records provided - list with brief summaries

- 1. NYSDOH letter to Dutchess County Airport, dated March 12, 2018, results from drinking water system testing for PFCs**

Results state that PFOA and PFOS detected in the system remain above US EPA lifetime health advisory level of 70 ppt for PFOA and PFOS combined. Locations sampled were Associated Aircraft Group, treatment room: raw tap and entry point tap.

- 2. Dutchess County Department of Public Works, results from NYSDOH sampling of properties near Airport for PFAS, May-December 2017**

Results from the seven sampling events at the Airport and properties near the Airport for PFAS compounds (six compounds analyzed). Detected PFOA/PFAS above 70 ppt at one location, which was Associated Aircraft Group, located at the Airport. PFOA/PFOS were detected at twelve other properties with the detection concentrations ranging from 2.1 - 26.7 ppt.

- 3. Hudson Valley Regional Airport AFFF Testing Procedures - dated 11/16/17**

Outline of procedures that are to be conducted annually to ensure AFFF product worthiness. There is also AFFF Refractometer test records for the testing of the AFFF when using the fire trucks at the airport.

- 4. Command Airways - 10,000 gallon Fuel Oil Tank installation - 8/1/88**

Letters from Lomasney Combustion Inc. to the Town Building Inspector of Wappinger Falls. Letters from Town of Wappinger Fire Prevention Bureau to Lomasney Combustion Inc. in regards to the tank installation and tank design plans. Office of building inspector letter state that building permit has expired. One page contains site drawing of the tank installation.

- 5. Dutchess County Airport - NYSDEC Petroleum Bulk Storage (PBS) Certificate 2011**

Date issued 9/15/2008 and expiration date of 9/19/2011. Site figure showing tank locations is included.

- 6. Dutchess County lease agreement between AAG Properties Inc. and the County of Dutchess for the use of the Hanger 1 (former IBM hanger)**

7. Dutchess County lease agreement between AAG Inc. and the County of Dutchess for the use of the Hanger 2 (former Flagship hanger)

8. Command Airways - 10,000 gallon Fuel Oil installation, manifests from contaminated soil removal - 4/29/91

Letter from Lomasney Combustion Inc. to the Town Fire Prevention Bureau of Wappinger Falls stating "attached are waste manifests for contaminated soils removed from site with the removal of the 10,000 gal single walled steel UST and the replacement of the 10,000 gal double walled steel tank". The file also contains a NYSDEC PBS certificate for Command Airways from 9/2/86 to 9/2/91 that lists three 10,000 gallon tanks.

9. Command Airways - 10,000 gal tank installation, Town permits - April to August 1988

Town of Wappinger - Certificate of Compliance, Building Permit, Issuance of Certificate of Compliance, Site Map of IBM and Flagship Hanger

10. Dutchess County Airport - NYSDEC PBS Application -2006 (approx.)

Dutchess County NYSDEC PBS Application, box is checked for renewal for 13 tanks. Application lists 'initial' or 'adding tank' for the tanks on the application. There is no date on the application, and it is not signed. The only date reference is the NYSDEC form date of 2006.

11. Command Airways - NYSDEC PBS Application 10,000 gal tank installation

Command Airways NYSDEC PBS Application, box is checked for registration for one 10,000 gallon tank, installed May 1988. There is no date on the application.

12. Dutchess County Airport - NYSDEC PBS Application 2011

Dutchess County NYSDEC PBS Application, box is checked for renewal for 16 tanks. There is no date on the application, and it is not signed. The only date reference on the application is the NYSDEC expiration date of 9/19/2011.

13. Dutchess County Notes, 2/2010 on tank closures and adjusting NYSDEC PBS certificate for the Airport, also PBS fees determination

14. Dutchess County Storm Water Pollution Prevention Plan (SWPPP) for construction - under NYSDEC Permit No. GP-02-01 dated Jan 8, 2003

SWPPP for construction activities that involve the removal of approximately 90 acres of vegetation that is on airport property within 2,800 feet of Runway 24. 42 acres of the 90 acre total project area will be disturbed from clearing and grubbing during construction.

15. Spill Prevention Control and Countermeasure Plan for Dutchess County Airport, revised Dec. 20, 2007

SPCC Plan lists tanks on-site at the airport, spill potential, spill prevention, spill control and countermeasures, and notification of spills.

16. IT Group, Quarterly Operation and Maintenance and Monitoring Report, June 2000-September 2000, Former Flagship Airlines Hangar, February 2001

The status report is for the operational status of the Air Sparge/Soil Vapor Extraction treatment system at the Former Flagship Hangar, from June 28, 2000 through September 28, 2000.

17. Jackson Road Spill, Accutest Laboratory Sampling Report, 7/29/04, to GES

Analytical Report for the Jackson Road Spill. One drinking water sample collected from "CBR Bathroom Sink" on 7/29/04. Analyzed for EPA 524.2 Rev 4.1 and MTBE.

18. Jackson Road Spill, Invoice from V.V.T. Fire Service to Airport for repairs to fire truck from response to spill - December 2004

Truck was damaged during Jackson Road Spill response. Repair services are listed which included the replacement of fire fighting water pump and transfer case. Invoices are within the file.

19. Jackson Road Spill, Invoices from Municipal Emergency Services for AFFF foam - 6/22/2004

Several invoices from municipal emergency services for 'Foam Ansulite AFFF - 3 PCT 5'. "Emergency shipment of FOA for tanker rollover 6/11".

20. Inventory and Assessment of Petroleum Bulk Storage Tanks at County owned or operated facilities, Dutchess County, April 21, 1992

Inventory compiled by U.S. Hydrogeologic, Inc. for Dutchess County lists facility compliance and conclusions and recommendations for each County facility. The Airport is one facility listed in the inventory. The information on the Airport such as facility description, location, description of tanks, site specific conditions, regulatory non-

compliances, and site specific recommendations are included. Also included is a site map of the Airport showing the locations of the tanks in the report.

21. Safety Data Sheet for Chemguard - C301MS

Current Fire fighting foam used on-site. Two of the chemicals listed are Anionic Fluorinated Surfactant (1-5%) and Perfluoro Telomer (1-5%), CAS No. is listed as proprietary.

22. Safety Data Sheet for Ansul - Ansulite 3% (AFC-3A) AFF Concentrate

Current Fire fighting foam used onsite. Two chemicals listed are 2-(2-Butoxyethoxy)ethanol CAS no. 112-34-5 and Sodium Salt CAS No. 14960-06-6.

23. NYSDEC Region 3 letter to Dutchess County Department of Public Works, Closure Investigation Report -Balefill, reviewed and approved, 10/18/2006

The letter stated that the Closure Investigation Report for the Dutchess County Balefill site is approved and stated the major findings of the report. The NYSDEC requests the County to proceed with a landfill closure plan and give an approximate date that it is due to the NYSDEC.

24. NYSDEC Region 3 letter to Dutchess County Department of Public Works, Landfill Closure Plan for Balefill site, approved, 10/29/2008

25. NYSDEC, Schedule of Compliance for Order on Consent, Dutchess County Balefill, 12/23/2004

Schedule outlines when documents are due to the NYSDEC and sets milestones.

26. List of Miscellaneous Items that are on the Fire Fighting Truck at Airport

27. Jackson Road Spill (Photo 1) - Photo from scene, fire truck and Mobil truck on its side

28. Jackson Road Spill (Photo 2) - Photo from scene, fire truck and Mobil truck on its side

29. Jackson Road Spill, Aerial Photo from ArcIMS viewer, with outline of spill site location

30. Jackson Road Spill - First Quarter status update report of 2010 from GES to NYSDEC Region 3, dated 5/18/2010

GES provided a status update report to NYSDEC on the ongoing ground water sampling and gauging at the spill site. Groundwater from six monitoring wells was analyzed for Method 8260 and DEC Stars List. GES requests in this report that the NYSDEC consider 'no further action' at this time for the project. GES also requests on behalf of ExxonMobil Environmental Services, that the NYSDEC to consider approval to permanently decommission the remaining 12 monitoring well network.

31. Jackson Road Spill - GED letter to NYSDEC Region 3, wells decommissioned, dated 7/21/2010

GES letter to NYSDEC detailing well abandonment activities completed at the spill site area. All wells associated with NYSDEC Spill#04-02678 were abandoned and all field activities associated with the release case have been completed. Print out of email from NYSDEC to ExxonMobil stating that Spill#04026778, Jackson Road, no further action and a close out date of 6/22/2010 for the spill.

32. Chazen Environmental Services Inc., proposal to conduct subsurface investigation in area of low-lead fuel at a terminal building owned by Richmor Aviation, dated 12/11/95

Proposal outlines subsurface investigation proposed along with soil vapor extraction and air sparging, and groundwater extraction and treatment.

33. File and field notes from Richmor spill, NYSDEC No. 9510981, 8/4/92

Field noted from Richmor spill detailing the how the spill occurred, and Richmor Aviations response to replace the emergency shut off valve for Jet A truck.

34. Dutchess County Airport, SPDES General Permit, General Plan Figure, showing Outfall locations, C&S Engineers, dated February 1999

35. Dutchess County Airport, Best Management Practices Plan, October 1999, by C&S Engineers

The SPDES permit for the facility requires the development and implementation of a Best Management Practices (BMP) plan to prevent, or minimize the potential for, release of significant amounts of pollutants to the waters of the State through site runoff, spillage and leakage, sludge and waste disposal, or drainage from raw materials storage. The plan addresses the recommended controls and procedures, describes fire training activities for the airport, loading and unloading of fuel, and spill prevention and response. There is more the plan addresses and it is outlined in the table of contents.

36. Spill Prevention Control and Countermeasure Plan for Dutchess County Airport, date unknown

SPCC Plan for the Airport, there is no date on the cover sheet, but the one appendix for total oil storage capacity summary is dated March 2008.

37. Stormwater Pollution Prevention Plan, 1st quarter 2012, inspection checklists of Outfalls

38. Stormwater Pollution Prevention Plan, lab results, sampling event, October 2012

Seven Outfall locations sampled for BOD (5 day), Chemical Oxygen Demand, Nitrate-Nitrogen, and pH.

39. Stormwater Pollution Prevention Plan for Dutchess County Airport, December 2007, prepared by C&S Engineers

The plan includes potential pollutant sources (Aircraft Deicing, Airport Deicing, Fueling, Maintenance Activities, Hangars), spill & leaks, appropriate controls and measures, preventive maintenance, spill prevention and response procedures, inspections, employee training & awareness, recordkeeping, management runoff, and comprehensive site compliance evaluation.

40. NYSDEC, Notice of Intent, Stormwater Discharges Associated with Industrial Activity under the State Pollutant Discharge Elimination System (SPDES) Multi-Sector General Permit GP-0-06-002. December 2007

Dutchess County Airport, NOI, new coverage for work onsite.

41. NYSDEC, Letter in receipt of Notice of Termination, Stormwater Discharges Associated with Industrial Activity under the State Pollutant Discharge Elimination System (SPDES) Multi-Sector General Permit GP-0-06-002. February 2008

Dutchess County Airport, NOI, coverage under permit is approved by NYSDEC.

42. NYSDEC, Annual Certification Report for 2011, SPDES Multi-sector General Permit for Stormwater Discharges Associated with Industrial Activity (GP-0-06-002)

Annual certification report for permit ID No. NYR00E169, for seven outfalls for calendar year 2011. No indicators of stormwater pollution or unauthorized discharges were identified.

43. Stormwater Pollution Prevention Plan for Dutchess County Airport, February 2013, prepared by C&S Engineers

The plan includes potential pollutant sources (Aircraft Deicing, Airport Deicing, Fueling, Maintenance Activities, Hangars), spill & leaks, appropriate controls and measures, preventive maintenance, spill prevention and response procedures, inspections, employee training & awareness, recordkeeping, management runoff, and comprehensive site compliance evaluation.

44. US Department of Transportation, Federal Aviation Administration, Advisory Circular. Aircraft Fire Extinguishing Agents, Dated 7/8/04, AC No. 150/5210-6D

The Advisory Circular provides guidance for reference material covering Aircraft Fire Extinguishing Agents. Provides definitions of Aqueous Film Forming Foam (AFFF), Fluoroprotein Foam (FP), Film Forming Fluoroprotein Foam (FFFP), Protein Foam, and supplementary agents (dry chemical, Halotron®I, Carbon Dioxide).

45. Aerial Access from Dutchess County GIS website (in Appendix C)

From GIS website obtained numerous aerials from the following years: 1936, 1940, 1955, 1970, 1980, 1990, 1995, 2000, 2004, 2009, 2013, 2014 and 2016.

46. GIS Dutchess County, Parcel Access, tax map or airport and surrounding parcel, printed February 2018 (in Appendix C)

47. GIS Dutchess County, Parcel Access property card for airport, printed February 2018 (in Appendix C)

48. EDR FirstSearch Report for HV Regional Airport, 18 Griffith Way, Poughkeepsie, NY, dated February 2, 2018 (in Appendix C)

49. Federal Aviation Administration, Short Environmental Assessment Form for Airport Development Projects - Dutchess County Airport - proposed project SolarCity Dutchess County airport. Dated October 2016

50. Military Specification - MIL-F-24385F, January 1992

Fire Extinguishing Agent, Aqueous Film-Forming Foam (AFFF) liquid concentrate for fresh and sea water specification. This specification is referenced in the FAA guidelines for AFFF use.

51. Town of Wappinger, Atlas well field location

Aerial map showing Dutchess County Airport and surrounding area included Atlas well field location area.

52. Atlas Existing Site and Proposed Well pump plan, 2013

Figure from Morris Associates PLLC, dated 12/6/13, shows locations of six wells and existing pump building for Town of Wappinger, Atlas Well Site.

53. Dutchess County Balefill Landfill Closure, Post-Closure Monitoring and Facility Maintenance Plan, dated August 2006

The Post-Closure Monitoring and Facility Maintenance Plan outlines the maintenance inspections (drainage, cover system, vectors, quarterly and annual monitoring) and environmental monitoring (gas venting, ground water monitoring, landfill surface, and leachate seep).

54. Dutchess County Balefill 2012 Annual Report, by Chazen Companies dated 1/14/2013

Annual Post-Closure monitoring and maintenance report for landfills, as per NYSDEC Region 3 Solid Waste Program. The groundwater from three monitoring wells at the landfill are sampled for NYSDEC Part 360 Baseline Parameters, turbidity, Iron, Aluminum, Manganese.

55. Dutchess County Balefill 2013 Annual Report, by Dutchess County dated 2/19/14

Annual Post-Closure monitoring and maintenance report for landfills, as per NYSDEC Region 3 Solid Waste Program. The groundwater from three monitoring wells at the landfill are sampled for NYSDEC Part 360 Baseline Parameters.

56. Dutchess County Balefill Landfill, Quarterly monitoring and inspection for 2014

Four quarterly inspection sheets completed for the physical inspection of the Balefill landfill, completed by Dutchess County.

57. Dutchess County Balefill Landfill, Quarterly monitoring and inspection for 2015

Four quarterly inspection sheets completed for the physical inspection of the Balefill landfill, completed by Dutchess County.

58. Dutchess County Balefill Landfill, Quarterly monitoring and inspection for 2016

Four quarterly inspection sheets completed for the physical inspection of the Balefill landfill, completed by Dutchess County.

59. Dutchess County Balefill Landfill, Quarterly Analytical results 2017

The groundwater from two monitoring wells at the landfill were sampled for NYSDEC Part 360 Baseline Parameters. Monitoring well number 1S is no longer sampled.

60. NYSDEC Order on Consent Index#W3-0837-98-12, Respondent American Eagle Airlines Inc., Site #3-14-101

The consent order describes the site as originally being the two hangers on the Airport, operated by Flagship Airlines and International Business Machine (IBM) Corporation, which make up the Inactive hazardous waste site #3-14-078. The consent order was signed by American Eagle Airlines on March 19, 1999. The consent order also states that the site was divided into two separate sites, the Flagship Airlines portion (#3-14-101) and the IBM hanger site (#3-14-078). The goal of the order was develop and implement a remedial program and (including a FS), and design and implement the selected remedial alternative. Chemicals noted onsite are VOCs and SVOCs in the soil and groundwater.

61. Five Drawings for site #3-14-078, IBM hanger, Dutchess County Airport Maximum Concentrations for 1,1,1-TCA, 1,1-DCA, Toluene, PCE, and TCE by GSC dated June 1992

62. Drawings for site #3-14-078, IBM hanger, Dutchess County Airport, Maximum Concentrations for chemicals contour figures, (with property boundaries, cross sections, by GSC dated range from 1988, June 1992, 1997

63. Flagship Airlines Hangar Site #3-14-101, Site Management Plan, dated March 10, 2011

64. Letter from NYSDEC to Dutchess County Airport change classification from Class 2A to 2 for site #3-14-078, IBM hangar, dated July 21, 1989

65. Letter from NYSDEC to Dutchess County Airport change classification from Class 2 to 4 for site #3-14-078, IBM hangar, dated March 29, 1999

66. Letter from IBM to NYSDEC, stating IBM will not enter consent order, dated January 14, 2010

The letter from IBM stated that at this time they will not enter an administrative consent order, since the data for vapor intrusion does not support the conclusion that vapor intrusion is occurring at the site and IBM has not owned the site nor operated there in since 1997.

67. Letter from American Airlines to NYSDEC Counsel stating American Eagle Airlines bankruptcy, September 21, 2012

68. Letter from NYSDEC to Dutchess County Attorney requiring "Institutional Controls" (IC) in place for Flagship Airlines Hangar, dated May 16, 2013

Due to American Eagle Airlines declaring bankruptcy, the County was to move forward with filing the Institutional Controls for the Flagship Hangar site.

69. NYSDOH letter to NYSDEC agreeing to delist both the Dutchess County Airport Landfill (site#314022) and Dutchess County Airport Balefill (site#314023), dated January 15, 1992

70. NYSDEC Registry form to delist site#3-14-023 (Balefill)

Delisting package compiled from NYSDEC. The landfill was operated by Dutchess County during 1976-1977, for the disposal of baled residential, commercial, and dry industrial refuse. The site is 2.25 acre landfill situated on land owned by Dutchess County Airport. Phase II completed at the site confirmed no release of hazardous constituents for the site.

71. Hydrogeology and Chemistry along the South lease boundary, IBM hangar, Dutchess County Airport, dated February 1989, by Groundwater Sciences Corporation

The report describes the geology, hydrogeology, and groundwater chemistry of the area based on previous investigations and data through August 1988. The report has site figures of IBM hanger, cross sections of area, and analytical results.

72. Letter from Command Airways (American Eagle) to NYSDEC enclosing the results from the soil gas survey and Dames & Moore's qualifications for vacuum extraction, dated May 15, 1990 - No soil gas survey data was included.

73. NYSDEC Inactive Hazardous Waste Disposal Report, Site #3-14-078, Class 2, no date

Two page printout of NYSDEC Inactive Hazardous Waste Disposal Report for the IBM hangar site. Lists site owner, address, size, site description. Description states, pond receives discharge from storm drains. Site contains an industrial waste tank, chemical storage tank and various abandoned tanks. Hazardous waste disposed listed as chlorinated organic and aromatic compounds, quantity unknown.

74. Groundwater data for SVOCs, 1981-2005, Site #3-14-078, IBM Hangar

- 75. Groundwater data for VOCs, 1981-2005, Site #3-14-078, IBM Hangar**
- 76. Groundwater data for Petroleum Compounds, 1981-2005, Site #3-14-078, IBM Hangar**
- 77. Groundwater data for Inorganics, Indicator Parameters, Metals and Pesticides, 1980-2005, Site #3-14-078, IBM Hangar**
- 78. Soil Vapor Intrusion Report, Dutchess County Airport Hangar - Associated Aircraft Group, dated 2009, by Precision Environmental Services for NYSDEC**

Precision Environmental Services (PES) under contract by the NYSDEC to conduct the soil vapor investigation. Fifteen air samples were collected from three different general locations: sub-slab, indoor, and outdoor. Six chemicals were detected in indoor air concentrations above guidance values.

- 79. Supplemental Subsurface Investigation Report, former IBM hangar, site#314078, dated March 17, 2011, by Aztech Technologies, Inc prepared for NYSDEC**

Report summarizes work done in January 2011 which included soil borings, monitoring well installation, soil sampling, and ground water sampling. Samples analyzed for VOCs and SVOCs.

- 80. Supplemental Subsurface Investigation Work Plan, former IBM hangar, site#314078, dated December 2010, by Aztech Technologies, Inc prepared for NYSDEC**

Work Plan for supplementary subsurface investigation which includes soil borings, monitoring well installation, soil sampling, and ground water sampling. Samples analyzed for VOCs and SVOCs.

- 81. Proposal for Design and Installation of Sub-Slab Depressurization System, Dutchess County Airport, Former IBM Hangar, site #314078, from Aztech Technologies, prepared for NYSDEC, dated May 2011**

- 82. Feasibility Study, Groundwater Remediation Alternatives, Former Flagship Hangar, Site #314101, dated November 1999, order on consent #W3-0837-98-12, by Metcalf & Eddy, Inc.**

Feasibility Study reviewed alternatives for remediation of groundwater at the hangar was based on previous subsurface investigations. Remedial alternative selected was Air Sparge/SVE. The FS describes the remedial design of the Air Sparge/SVE installation and costs at the site.

- 83. Final Operation Maintenance and Monitoring Report, May 2005-July 2005, Former Flagship Hangar, Site #314101, report dated January 2006, by Shaw Environmental Inc, prepared for NYSDEC**

OM&M report outlines operational notes, period performance of soil vapor extraction and air sparge systems, treatment efficiency and proposed activities.

- 83A.Final Operation Maintenance and Monitoring Report, May 2006-July 2006, Former Flagship Hangar, Site #314101, report dated March 2007, by Shaw Environmental Inc, prepared for NYSDEC**

OM&M report outlines operational notes, period performance of soil vapor extraction and air sparge systems, treatment efficiency and proposed activities.

- 84. Groundwater and Indoor air/Sub Slab Results, March 2011, Former Flagship Hangar, Site #314101, by Shaw Environmental Inc, prepared for NYSDEC**

The letter report outlines groundwater analytical results, Field Parameters, groundwater elevation, indoor air/sub slab results, and conclusions.

- 85. NYSDEC, Record of Decision (ROD), dated March 2003, Flagship Airlines Hangar Site, Town of Wappinger, Dutchess County, Site #314101**

- 86. Airport Master Plan update, Draft final report, Dutchess County Airport, Wappingers Falls, NY. Dated August 2002, prepared by C&S Companies.**

The report includes an inventory of existing facilities, landside facilities, aviation demand forecasts, airfield capacity analysis, facility requirements (including aircraft rescue and firefighting requirements), environmental study (noise, compatible land use, social impacts, air & water quality, wetlands, flood plains, coastal zone management, solid waste, farmland, permits & approval, and other topics), alternatives of airport development, airport system design, and financial plan.

- 87. Airport Balefill Remediation Plan, dated June 14, 2002; prepared by Dutchess Co. Publics Work Dept.; prepared for NYSDEC**

Report that compiles the history of the site, action to date at the site, remedial plan objectives, and revised plan for mitigation. There are thirteen appendices included in the report that contain meeting notes, letter to county officials, and figures for location of drainage ditch.

- 88. Engineering Investigations at Inactive hazardous waste sites in the State of NY Phase II Investigations, Dutchess County Airport Balefill, Site Code 314023, October 1987. Prepared for NYSDEC, prepared by Wehran Engineering, P.C.**

Report summarizing the Phase II investigations completed at the Dutchess County Airport Balefill. The report includes summary, scope of work, site assessment, EPA hazard ranking system, preliminary remedial alternatives, monitoring well boring logs, landfill laboratory data sheets, and NYSDEC registry form.

- 89. Town of Wappinger, Dutchess County, tax map, #6259-03, date of map April 1971, revision Sept. 1989.**

The tax map shows the airport and the buildings on the airport property are identified. Shows some of the tax parcels surrounding the airport.

- 90. Site Figure, Joint Landfill - Proposed Construction Phase II, dated 1973, prepared by Milton Chazen, CEC.**

- 91. Well Completion Reports; Dutchess County Health Department forms; Dutchess County Balefill Citation Drive, owner listed as NYSDEC; well driller - Ward Geotechnical Drilling Service for Wehran Engineering.**

Well completion forms for: B-3 deep, B-1 shallow, B-1 deep, B-3 shallow, B-2. There is also a hand drawn figure showing the well locations.

- 92. Airport Site, Development Description for possible landfill location; 2000; Investigation of airport property north of Jackson Road between the elevated runway area and the Wappinger Creek.**

This report compiles on-site investigation of test pits, drilling (soil characterization, sieve analysis), water table evaluation, description of design concepts for a sanitary landfill, and construction cost estimate.

- 93. Site Figure, Dutchess County Balefill, approximate location of samples collected for sieve analysis. Samples collected July 2002.**

- 94. Tables listing Balefill Test Holes (area outside balefill), 3/21/2002. Twenty-two holes were completed, description of soils from 0-48 inches are listed in table.**

- 95. Chain of Custody, Stormwater sampling at airport, March 2014**