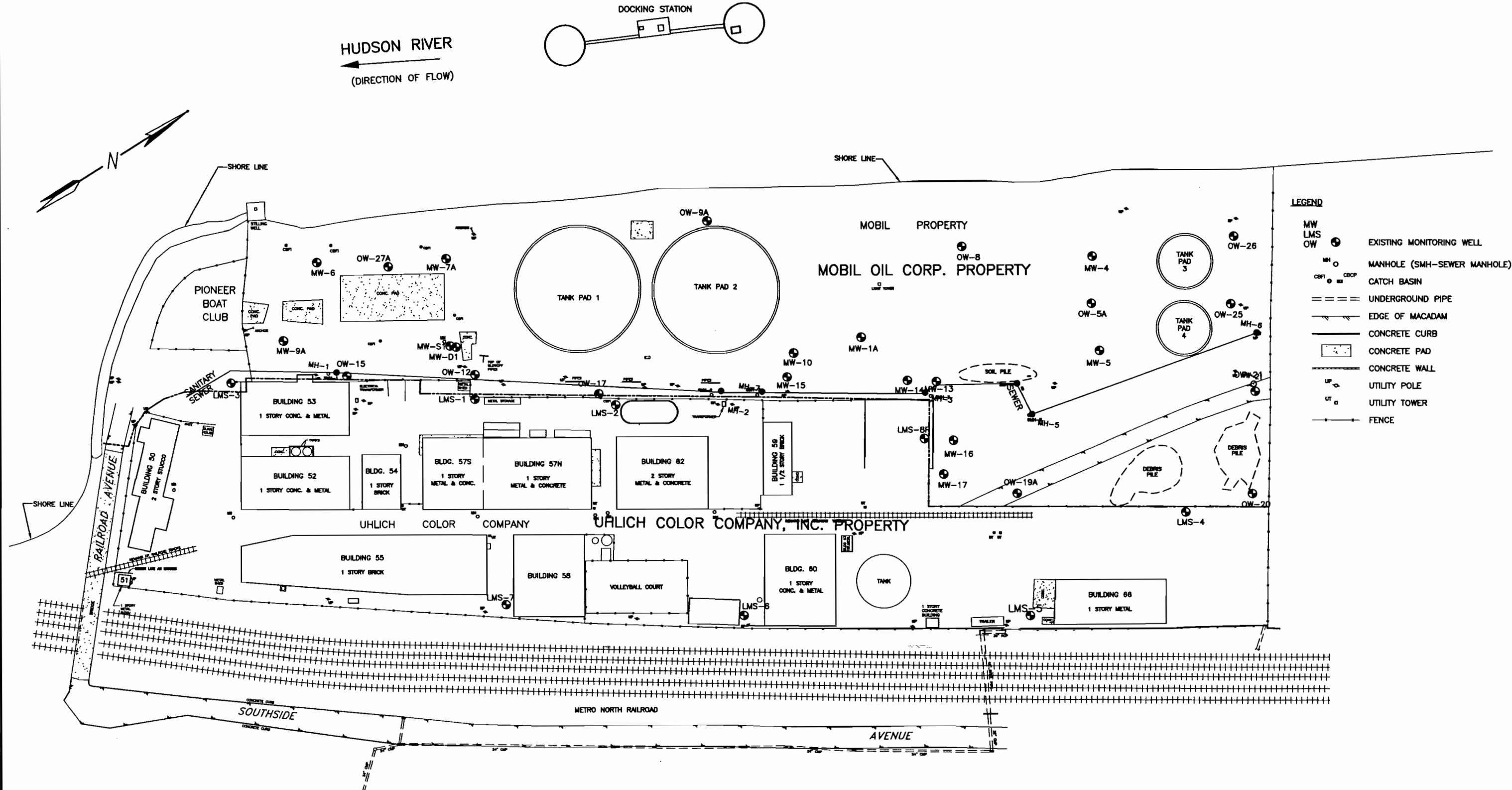
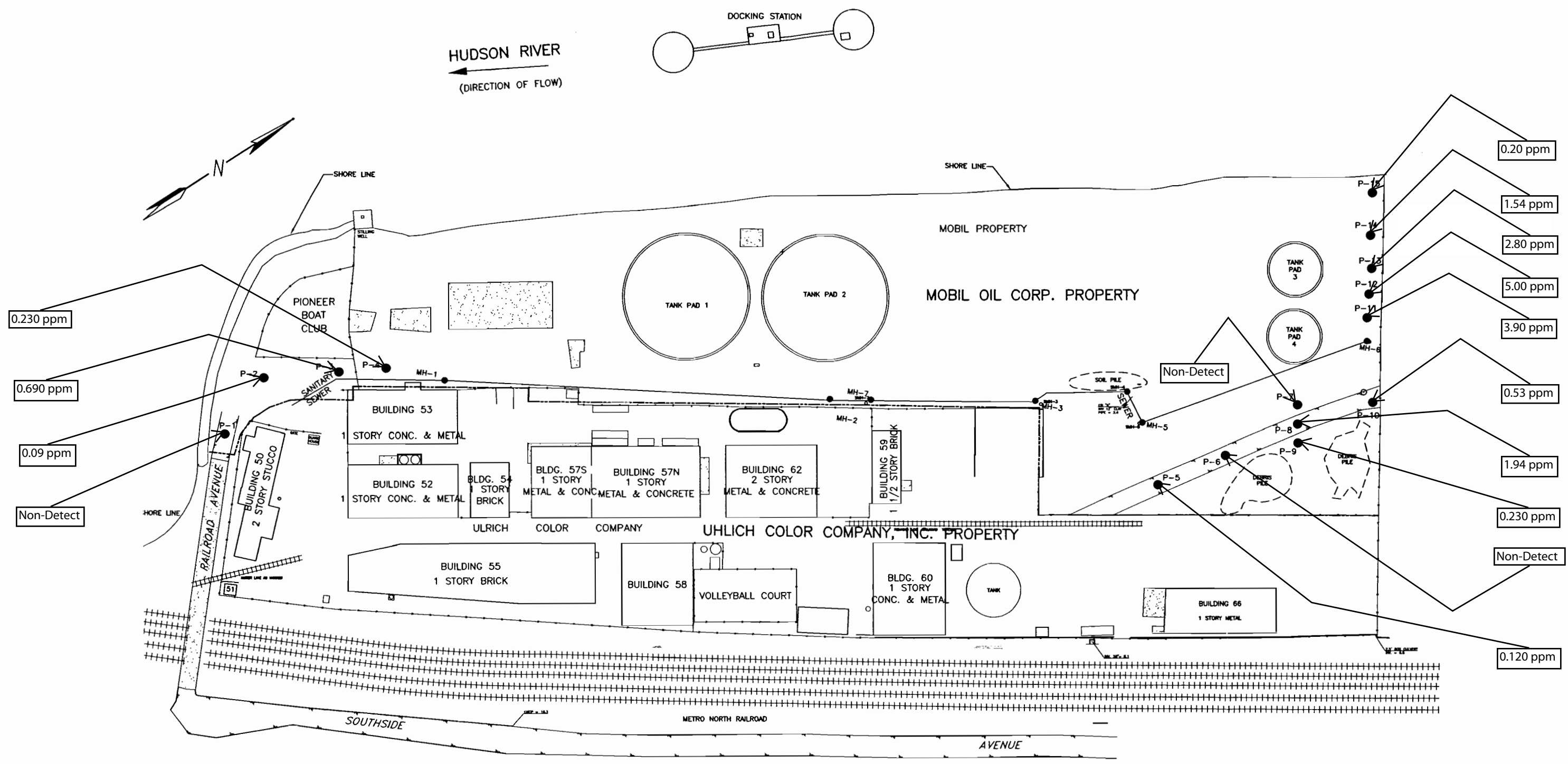


FILE NAME: 1570-11 DATE: RW/04-21-98



TAPPAN TERMINAL SITE  
HASTINGS-ON-HUDSON, NEW YORK

SITE MAP



**SURVEY NOTES:**  
 1. DATE OF FIELD SURVEY: DECEMBER 29, 1998  
 2. HORIZONTAL DATUM: MAGNETIC NORTH DECEMBER 1998  
 3. VERTICAL DATUM: MVD FROM N.G.S. BENCHMARK

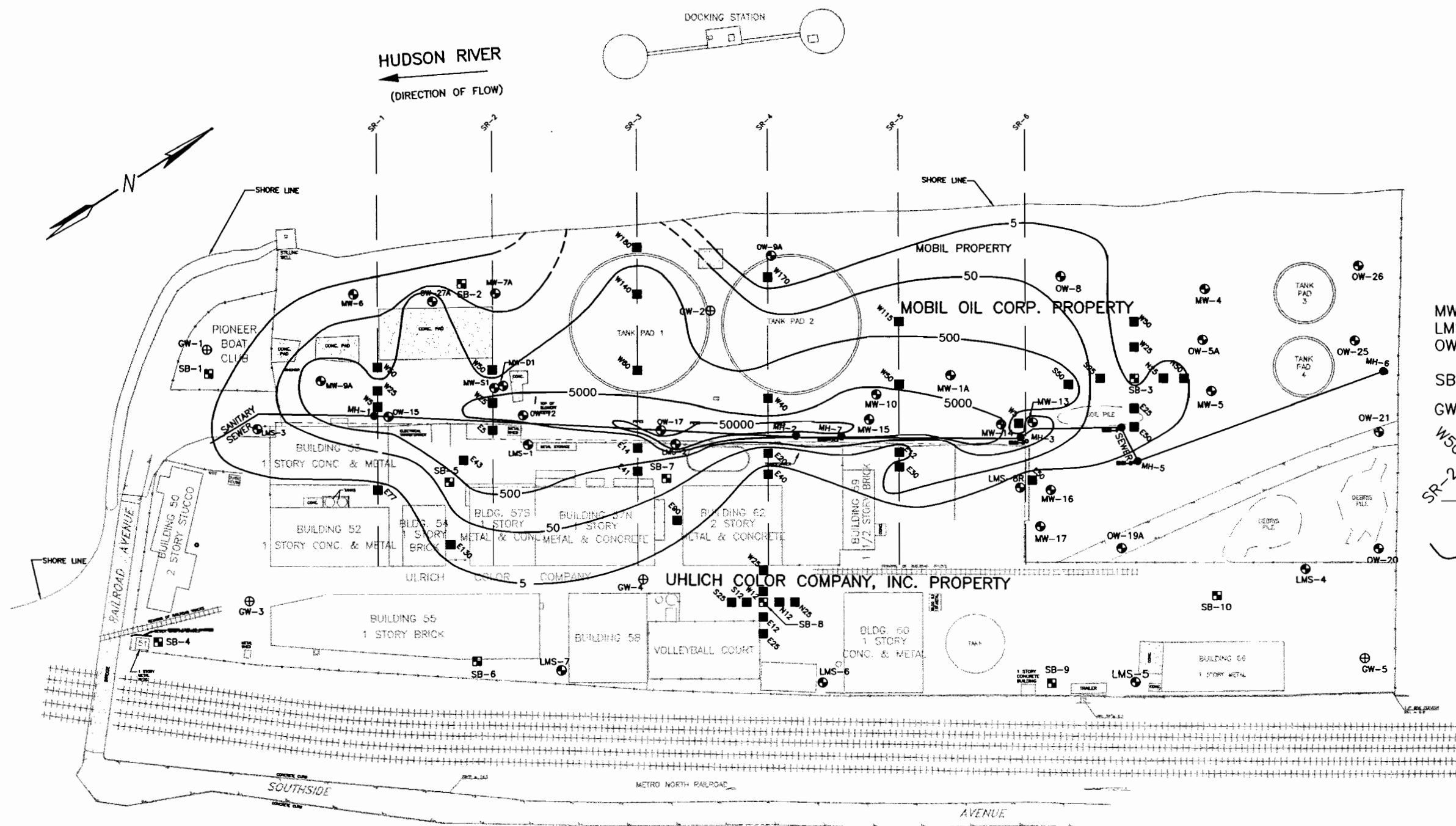
TAPPAN TERMINAL SITE  
 HASTINGS-ON-HUDSON, NEW YORK

PCB SAMPLE LOCATIONS—SUPPLEMENTAL SOIL INVESTIGATION

Dvirka and Bartilucci  
 Consulting Engineers  
 A Division of William F. Cosulich Associates, P.C.

FIGURE 4

DIR: 1570 FILE: 1570-23 (T.McC/S-28-00)



LEGEND

- MW LMS OW
  - SB
  - GW
  - W50
  - SR-2
  - 5
- MONITORING WELL
  - SUBSURFACE SOIL BORING
  - GROUNDWATER SAMPLE
  - DIRECT PUSH SAMPLE LOCATION
  - INVESTIGATION LINE PERPENDICULAR TO SEWER PIPE
  - CHLOROBENZENE CONCENTRATION (ug/l)

SURVEY NOTES:

1. DATE OF FIELD SURVEY: DECEMBER 29, 1998
2. HORIZONTAL DATUM: MAGNETIC NORTH DECEMBER 1998
3. VERTICAL DATUM: NGVD FROM N.G.S. BENCHMARK



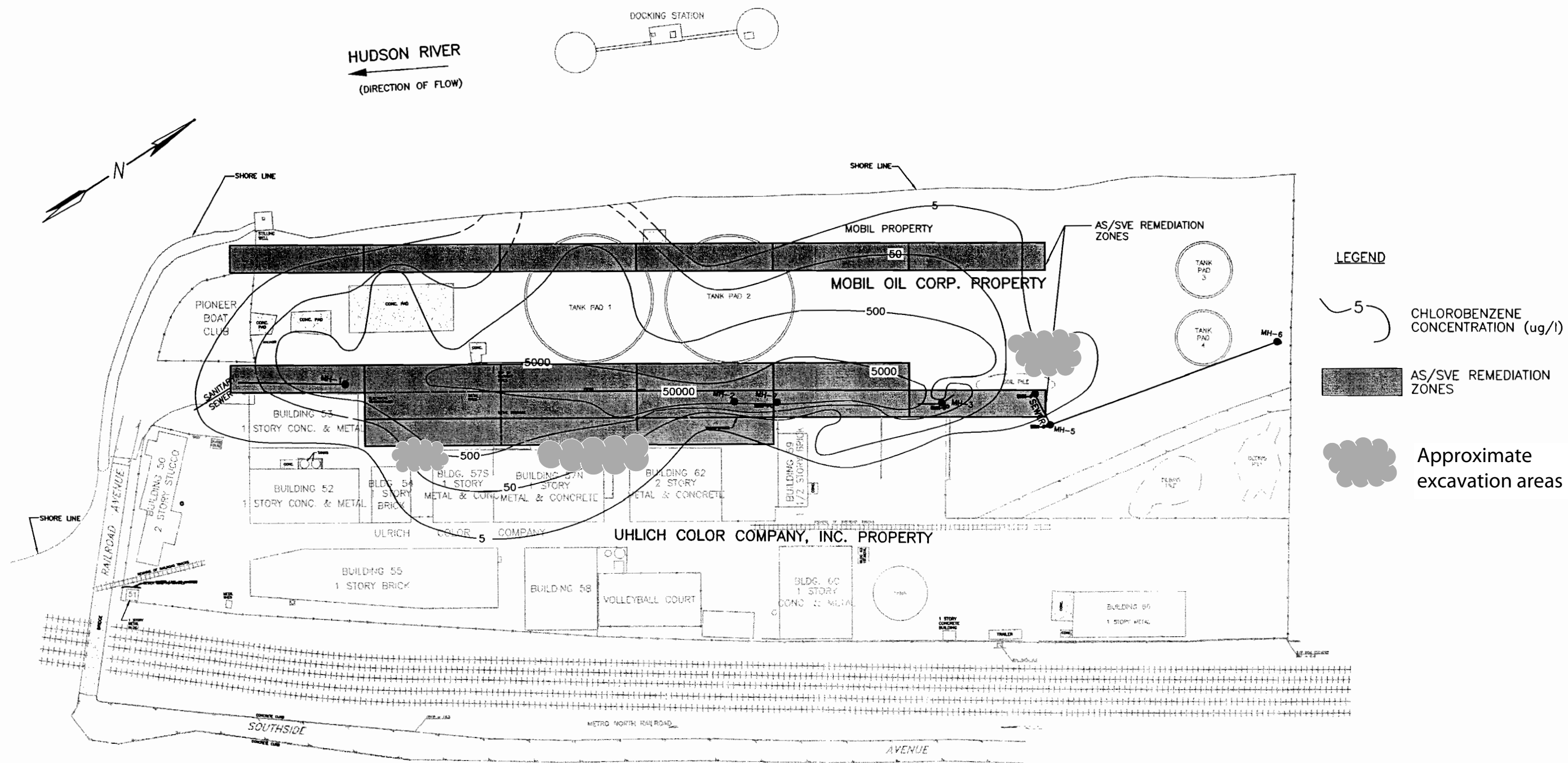
TAPPAN TERMINAL SITE  
HASTINGS-ON-HUDSON, NEW YORK

CHLOROBENZENE CONCENTRATIONS IN GROUNDWATER

FIGURE 5

# APPROXIMATE LOCATION OF AS/SVE REMEDIATION ZONES

TAPPAN TERMINAL SITE  
HASTINGS-ON-HUDSON, NEW YORK



## SURVEY NOTES:

1. DATE OF FIELD SURVEY: DECEMBER 29, 1998
2. HORIZONTAL DATUM: MAGNETIC NORTH DECEMBER 1998
3. VERTICAL DATUM: NGVD FROM N.G.S. BENCHMARK

0 100  
SCALE IN FEET

FIGURE 6

# APPROXIMATE LOCATION OF GROUNDWATER EXTRACTION WELLS AND HYDRAULIC BARRIER

TAPPAN TERMINAL SITE  
HASTINGS-ON-HUDSON, NEW YORK

FIGURE 7

