



National Grid - Troy (Water St.) Site – Area 2 – Phase 1A

Date: 8/1/2022

Name: Jenna Albrecht

Temperature: 70 - 86 °F

Backgrounds

Conditions: Sunny, Partly Cloudy

Dust: 21 ug/m3

Rel. Humidity: 59%

VOC: 0 ppm

Winds: S 4 - 9 MPH

UpWind Location: South End of Area 2

Exceedance Malfunction

Serial # - Dust: 8530 183209

Serial # -VOC: 592-918409

DownWind #1 Location: East Roadway Fencebreak Inside Area 2

Exceedance Malfunction

Serial # - Dust: 8530 093102

Serial # -VOC: 592-922512

DownWind #2 Location: North Side of E-Lot Building

Exceedance Malfunction

Serial # - Dust: 8530 141611

Serial # -VOC: 592-925884

DownWind #3 Location: N/A

Exceedance Malfunction

Serial # - Dust: 8530 093103

Serial # -VOC: 592-925887

Notes: Live loading from ISS Area. Used muncher and hoe-ram to process concrete and remove rebar from debris. Grout mixing and sampling in ISS cell 8. Precut ISS cell 18. Cement and slag delivered to the grout plant. Backfilling began in Area 2A excavation.

COMMUNITY AIR MONITORING DIAGRAM

National Grid —Water St Former MGP - Area 2 & 3, Phase 1A, Troy, NY

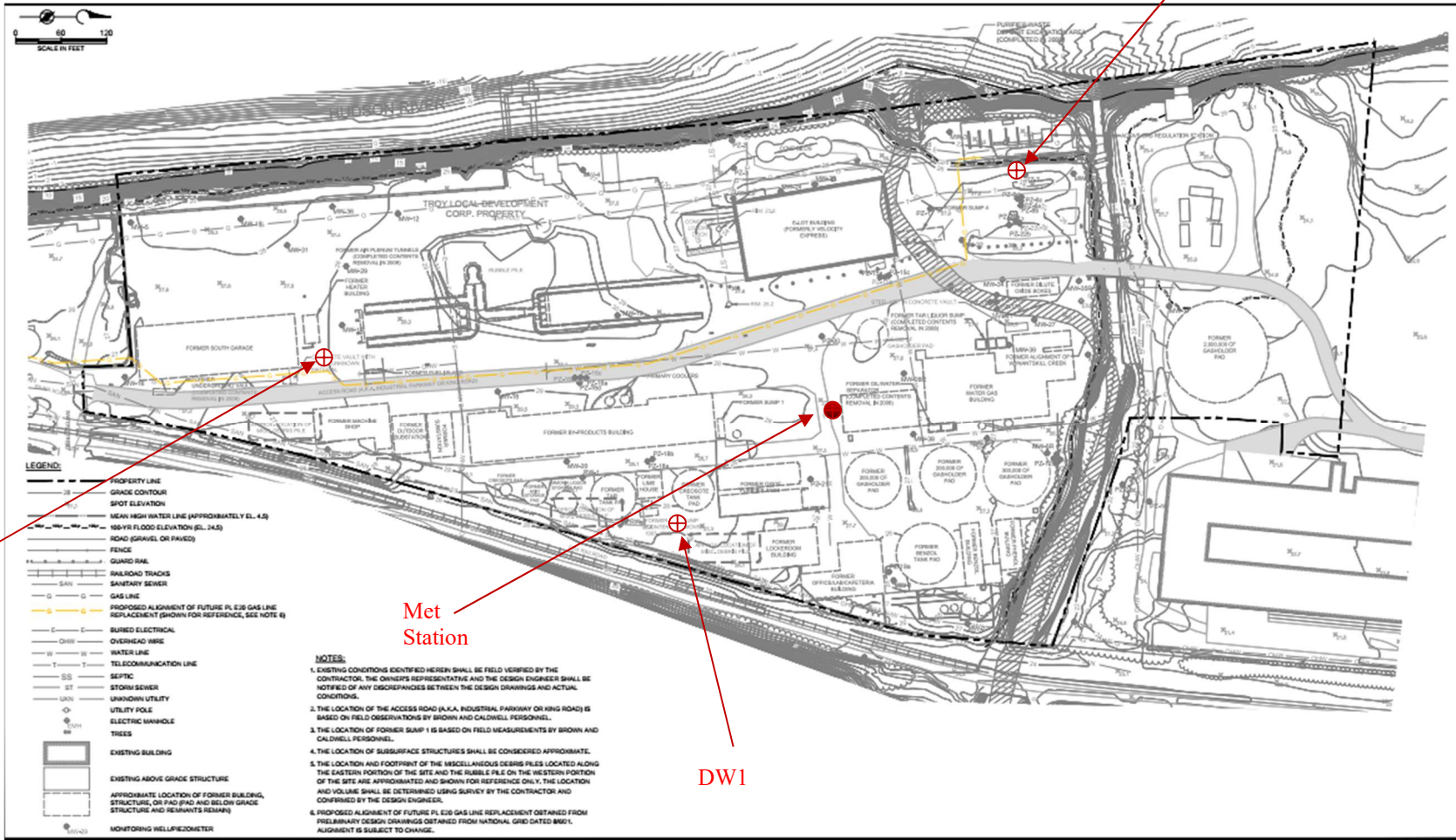
Daily Perimeter Air Monitoring Locations and Weather Station Site



Date 8/1/22

Wind Direction and Speed:
S
 4 to 9 MPH

Key
 UW= Upwind
 DW1= Downwind 1
 DW2= Downwind 2
 DW3 = Downwind 3



Daily Instrument Calibration Form

Client	Land Remediation, Inc.						Date:	8-1-22
Project Name:	National Grid Troy (Water St.) Site – Area 2 – Phase 1A						Location:	Troy, NY
Instrument	Battery OK?	Zero OK?	Calibration Gas	Known Value	Reading	Calibrated By:	Comments	
MultiRae MR200 MBB3Z059QC	Y	Y	Isobutylene	100 ppm	Pass	J. Albrecht	100.1	
			O2	18%	Pass	J. Albrecht		
			H2S	10 ppm	Pass	J. Albrecht		
			CO	50 ppm	Pass	J. Albrecht		
			LEL	50%	Pass	J. Albrecht		
MultiRae MR187	Y	Y	Isobutylene	100 ppm	Pass	J. Albrecht	99.7	
			O2	18%	Pass	J. Albrecht		
			H2S	10 ppm	Pass	J. Albrecht		
			CO	50 ppm	Pass	J. Albrecht		
			LEL	50%	Pass	J. Albrecht		
SidePak 11505008	Y	Y	N/A	0.000	0.000	J. Albrecht		
UW DustTrak 8530 183209	Y	Y	N/A	0.000	Zero Completed	J. Albrecht		
DW1 DustTrak 8530 093102	Y	Y	N/A	0.000	Zero Completed	J. Albrecht		
DW2 DustTrak 8530 141611	Y	Y	N/A	0.000	Zero Completed	J. Albrecht		
DW3 DustTrak 8530 141612	Y	Y	N/A	0.000	Zero Completed	J. Albrecht	Out of service. Battery problem.	
UW MiniRae 592-918409	Y	Y	Isobutylene	100 ppm	100.0	J. Albrecht		
DW1 MiniRae 592-922512	Y	Y	Isobutylene	100 ppm	100.0	J. Albrecht		
DW2 MiniRae 592-925884	Y	Y	Isobutylene	100 ppm	100.0	J. Albrecht		
DW3 MiniRae 592-925887	Y	Y	Isobutylene	100 ppm	100.0	J. Albrecht	Out of service. Battery problem.	

Advertisement

Search City or Zip Code

US °F

GO PREMIUM

 69° Troy, NY

Today

Hourly

10 Day

Weekend

Monthly

Radar

Floods

More

Hourly Weather - Troy, NY

As of 6:26 am EDT







Monday, August 1

6:30 am **70°**  Partly Cloudy  2%  S 4 mph

6:45 am **70°**  Partly Cloudy  2%  S 4 mph

Advertisement

7:00 am **70°**  Partly Cloudy  2%  S 4 mph 

 Feels Like 70°	 Wind S 4 mph	 Humidity 78%
 UV Index 0 of 10	 Cloud Cover 39%	 Rain Amount 0 in

7:15 am **71°**  Partly Cloudy  2%  S 5 mph

8:00 am **73°**  Partly Cloudy  2%  S 5 mph 

9:00 am **76°**  Mostly Sunny  1%  S 6 mph 

Advertisement

10:00 am **77°**  Sunny  1%  S 5 mph 

11:00 am **80°**  Mostly Sunny  2%  S 6 mph 

12:00 pm **81°**  Partly Cloudy  2%  S 6 mph 

1:00 pm **83°**  Partly Cloudy  2%  S 7 mph 





















































Stay Safe

COVID-19

See the latest in the new information hub, including county-level tracking for the US. Stay safe.

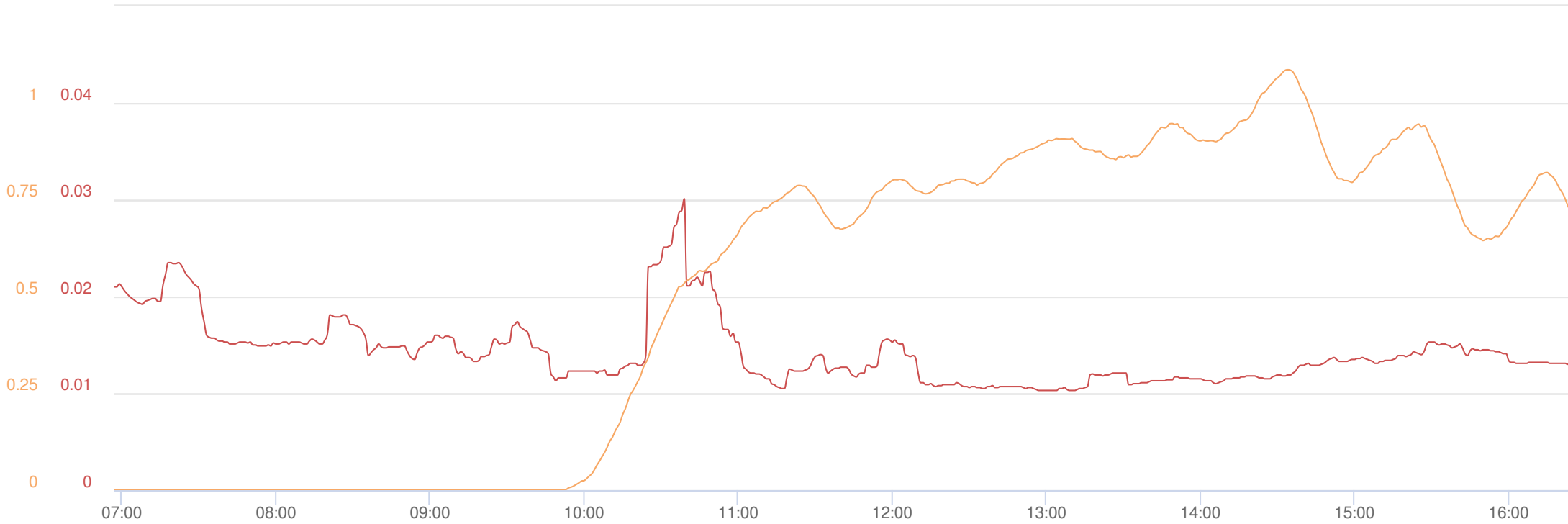


[Track COVID-19](#)

2:00 pm	84°		Partly Cloudy	 1%	 S 7 mph	
3:00 pm	86°		Partly Cloudy	 1%	 S 8 mph	
4:00 pm	86°		Partly Cloudy	 2%	 S 9 mph	
5:00 pm	85°		Partly Cloudy	 1%	 S 9 mph	
6:00 pm	85°		Mostly Sunny	 0%	 S 9 mph	
7:00 pm	83°		Sunny	 1%	 S 8 mph	
8:00 pm	81°		Sunny	 2%	 S 8 mph	
9:00 pm	78°		Mostly Clear	 15%	 S 7 mph	
10:00 pm	76°		Mostly Clear	 15%	 S 8 mph	
11:00 pm	74°		Partly Cloudy	 15%	 S 7 mph	
Tuesday, August 2						
12:00 am	73°		Partly Cloudy	 15%	 S 7 mph	
1:00 am	73°		Partly Cloudy	 15%	 S 7 mph	
2:00 am	72°		Partly Cloudy	 15%	 S 7 mph	

Advertisement

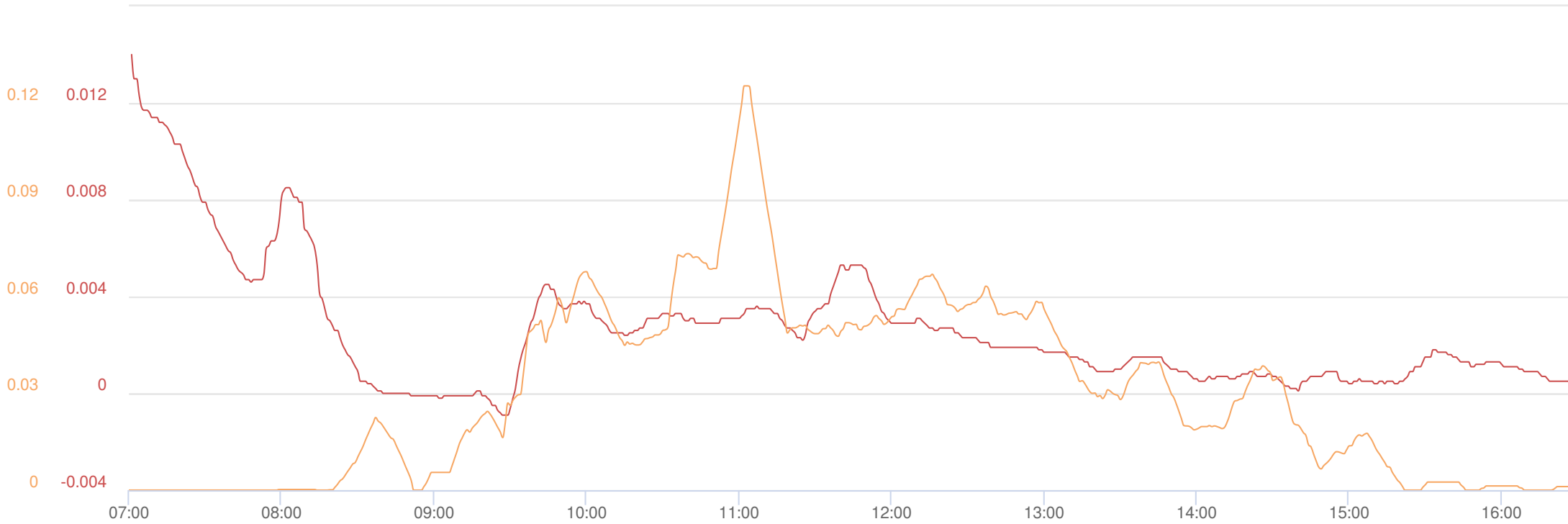
Mon, 1st of Aug 2022, 6:00:00 – 17:00:00
 (GMT-05:00) Eastern Time (US & Canada)



Dust (AVG 15m) mg/m ³ DustTrak-8530 RS232(A)			VOC (AVG 15m) ppm miniRAE 3000 RS232(C)		
MIN	AVG	MAX	MIN	AVG	MAX
0.0103	0.0142	0.0301	0	0.517	1.0857

Name NG Troy SIR DW1
S/N 0B220654
Description Downwind 1 (0B220554)
Location 20 Cross St, Troy, NY
 12180, USA

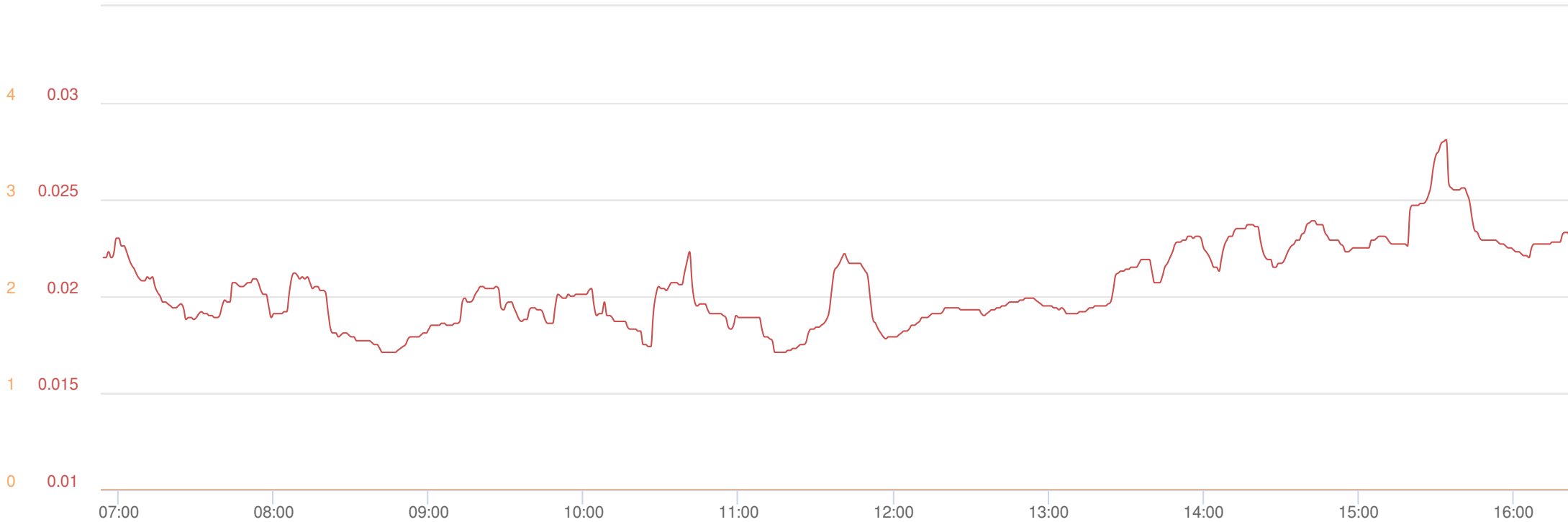
Mon, 1st of Aug 2022, 6:00:00 – 17:00:00
(GMT-05:00) Eastern Time (US & Canada)



Mass Conc. Total mg/m ³ AVG 15m mg/m ³ DustTrak-8530 RS232(A)			VOC ppm AVG 15m ppm miniRAE 3000 RS232(C)		
MIN	AVG	MAX	MIN	AVG	MAX
-0.0009	0.0026	0.014	0	0.0304	0.1253

Name NG Troy SIR DW2
S/N 0B274686
Description Downwind 2
 (0B274686)
Location 8000 Main St, Troy, NY
 12180, USA

Mon, 1st of Aug 2022, 6:00:00 – 17:00:00
(GMT-05:00) Eastern Time (US & Canada)



Mass Conc. Total mg/m³ AVG 15m
mg/m³
DustTrak-8530
RS232(A)

MIN	AVG	MAX
0.0171	0.0205	0.0281

VOC ppm AVG 15m ppm
miniRAE 3000
RS232(C)

MIN	AVG	MAX
0	0	0

Name NG Troy SIR UW
S/N 0B469638
Description Upwind (0B4469638)
Location 8000 Main St, Troy, NY
12180, USA



National Grid - Troy (Water St.) Site – Area 2 – Phase 1A

Date: 8/2/2022

Name: Jenna Albrecht

Temperature: 71 - 86 °F

Backgrounds

Conditions: Sunny, Partly Cloudy

Dust: 22 ug/m3

Rel. Humidity: 52%

VOC: 0 ppm

Winds: W, WNW 7 - 12 MPH

UpWind Location: North Side of E-Lot Building

Exceedance Malfunction

Serial # - Dust: 8530 183209

Serial # -VOC: 592-918409

DownWind #1 Location: Northeast Corner of Site

Exceedance Malfunction

Serial # - Dust: 8530 093102

Serial # -VOC: 592-922512

DownWind #2 Location: East Roadway Fencebreak Inside Area 2

Exceedance Malfunction

Serial # - Dust: 8530 141611

Serial # -VOC: 592-925884

DownWind #3 Location: South End of Area 2

Exceedance Malfunction

Serial # - Dust: 8530 093103

Serial # -VOC: 592-925887

Notes: Continued live loading from ISS Area. Continued backfilling and compacting in Area 2A excavation. Used muncher and hoe-ram to process concrete and remove rebar from debris. Grout mixing and sampling in ISS cell 18. Precut ISS cell 6. Cement and slag delivered to the grout plant.

COMMUNITY AIR MONITORING DIAGRAM

National Grid —Water St Former MGP - Area 2 & 3, Phase 1A, Troy, NY

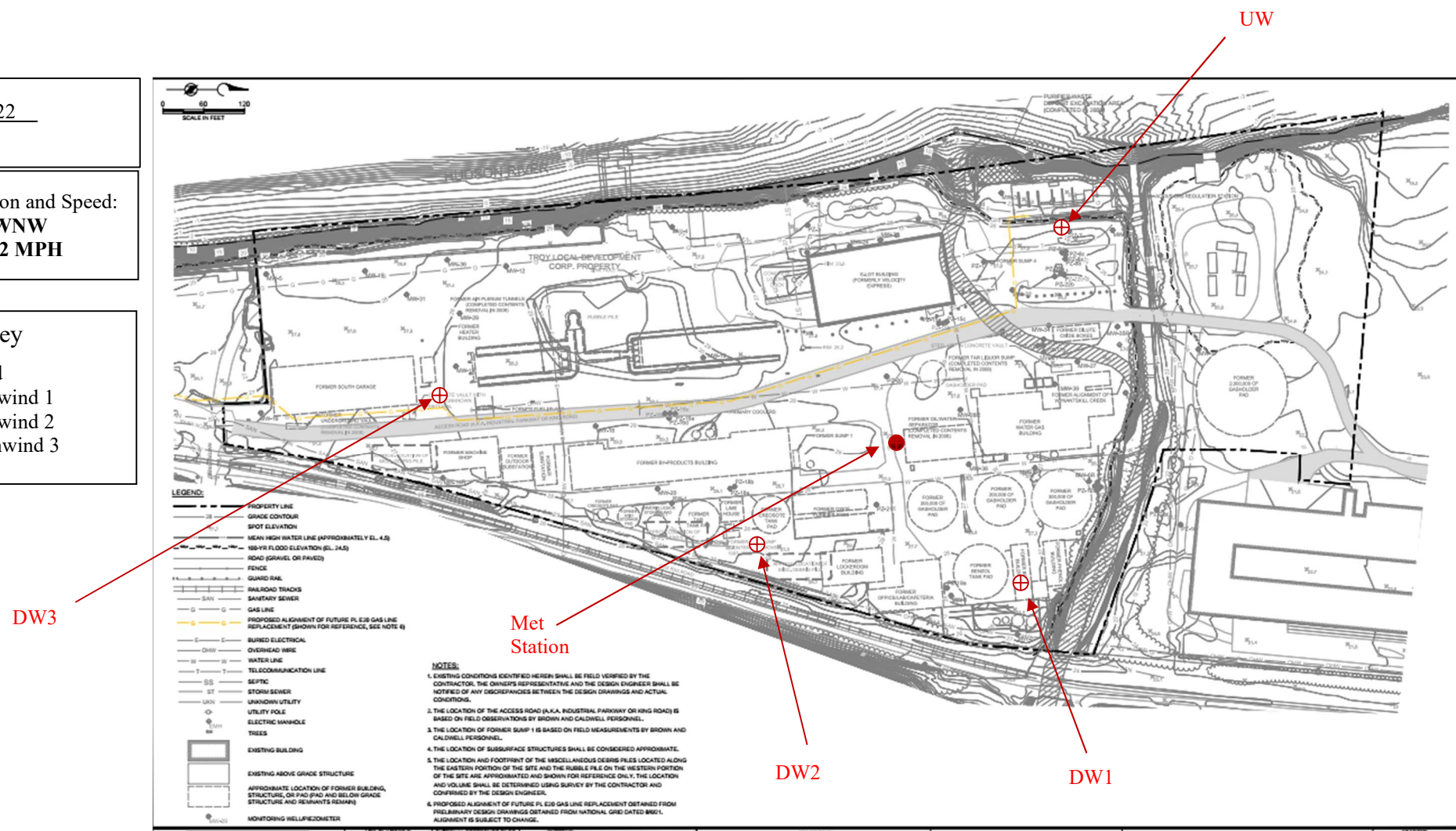
Daily Perimeter Air Monitoring Locations and Weather Station Site



Date 8/2/22

Wind Direction and Speed:
W, WNW
7 to 12 MPH

Key
 UW= Upwind
 DW1= Downwind 1
 DW2= Downwind 2
 DW3 = Downwind 3



Daily Instrument Calibration Form

Client	Land Remediation, Inc.						Date:	8-2-22
Project Name:	National Grid Troy (Water St.) Site – Area 2 – Phase 1A						Location:	Troy, NY
Instrument	Battery OK?	Zero OK?	Calibration Gas	Known Value	Reading	Calibrated By:	Comments	
MultiRae MR200 MBB3Z059QC	Y	Y	Isobutylene	100 ppm	Pass	J. Albrecht	100.0	
			O2	18%	Pass	J. Albrecht		
			H2S	10 ppm	Pass	J. Albrecht		
			CO	50 ppm	Pass	J. Albrecht		
			LEL	50%	Pass	J. Albrecht		
MultiRae MR187	Y	Y	Isobutylene	100 ppm	Pass	J. Albrecht	100.1	
			O2	18%	Pass	J. Albrecht		
			H2S	10 ppm	Pass	J. Albrecht		
			CO	50 ppm	Pass	J. Albrecht		
			LEL	50%	Pass	J. Albrecht		
SidePak 11505008	Y	Y	N/A	0.000	0.000	J. Albrecht		
UW DustTrak 8530 183209	Y	Y	N/A	0.000	Zero Completed	J. Albrecht		
DW1 DustTrak 8530 093102	Y	Y	N/A	0.000	Zero Completed	J. Albrecht		
DW2 DustTrak 8530 141611	Y	Y	N/A	0.000	Zero Completed	J. Albrecht		
DW3 DustTrak 8530 141612	Y	Y	N/A	0.000	Zero Completed	J. Albrecht		
UW MiniRae 592-918409	Y	Y	Isobutylene	100 ppm	100.0	J. Albrecht		
DW1 MiniRae 592-922512	Y	Y	Isobutylene	100 ppm	100.0	J. Albrecht		
DW2 MiniRae 592-925884	Y	Y	Isobutylene	100 ppm	100.0	J. Albrecht		
DW3 MiniRae 592-925887	Y	Y	Isobutylene	100 ppm	100.0	J. Albrecht		

Hourly Forecast

Search City or Postcode

VU °C

☀️ 21° Troy, NY, United States

Today

Hourly

10 Day

Weekend

Monthly

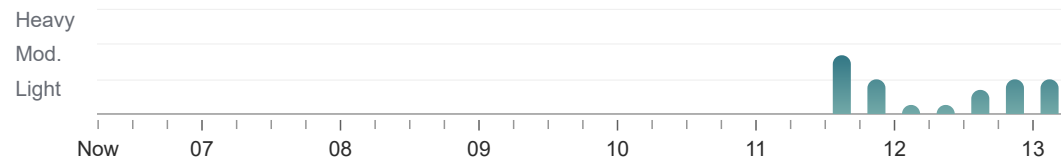
Radar

More

Hourly Weather - Troy, NY

As of 06:08 EDT







Rain possible after 11:30.



Advertisement

Tuesday, 2 August

07:00 **22°**  Partly Cloudy  2%  S 14 km/h 

 Feels Like 22°	 Wind S 14 km/h	 Humidity 84%
 UV Index 0 of 10	 Cloud Cover 30%	 Rain Amount 0 cm




08:00 **23°**  Partly Cloudy  15%  S 15 km/h 

09:00 **25°**  Partly Cloudy  15%  S 14 km/h 

10:00 **27°**  Partly Cloudy  15%  SSW 11 km/h 

11:00 **26°**  Showers  52%  SW 12 km/h 

12:00 **26°**  Showers  53%  W 13 km/h 

13:00 **28°**  Few Showers  34%  WNW 14 km/h 





























14:00 **29°**  Mostly Cloudy  24%  W 17 km/h 

15:00 **29°**  Partly Cloudy  15%  W 17 km/h 

16:00 **30°**  Partly Cloudy  15%  WNW 19 km/h 





















Advertisement

Advertisement

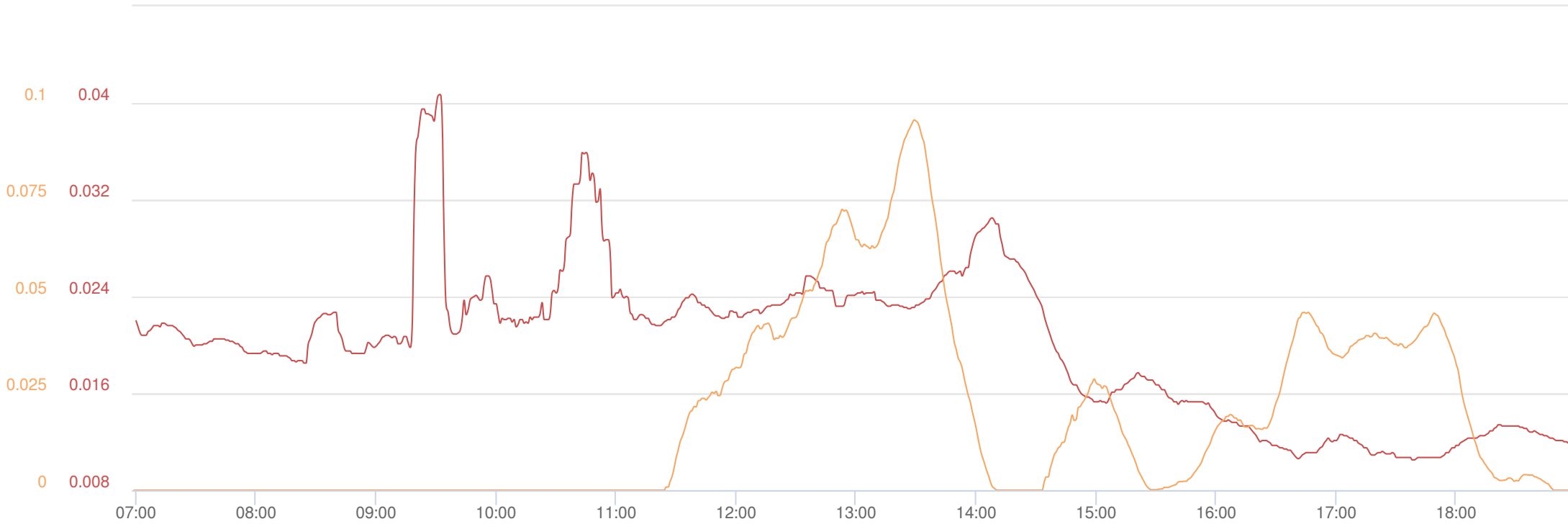
17:00	30°		Partly Cloudy	 15%	 WNW 19 km/h	
18:00	29°		Sunny	 0%	 WNW 18 km/h	
19:00	28°		Sunny	 0%	 WNW 18 km/h	
20:00	26°		Sunny	 1%	 WNW 15 km/h	
21:00	25°		Clear	 2%	 WNW 12 km/h	
22:00	24°		Mostly Clear	 4%	 WNW 11 km/h	
23:00	23°		Partly Cloudy	 7%	 WNW 8 km/h	



Wednesday, 3 August

00:00	22°		Partly Cloudy	 6%	 WNW 6 km/h	
01:00	21°		Partly Cloudy	 6%	 WNW 6 km/h	
02:00	21°		Partly Cloudy	 7%	 NW 5 km/h	
03:00	21°		Partly Cloudy	 11%	 NW 3 km/h	
04:00	20°		Partly Cloudy	 11%	 NW 5 km/h	

Tue, 2nd of Aug 2022, 6:00:00 – 19:00:00
(GMT-05:00) Eastern Time (US & Canada)



Dust (AVG 15m) mg/m³

DustTrak-8530
RS232(A)

MIN	AVG	MAX
0.0105	0.02	0.0407

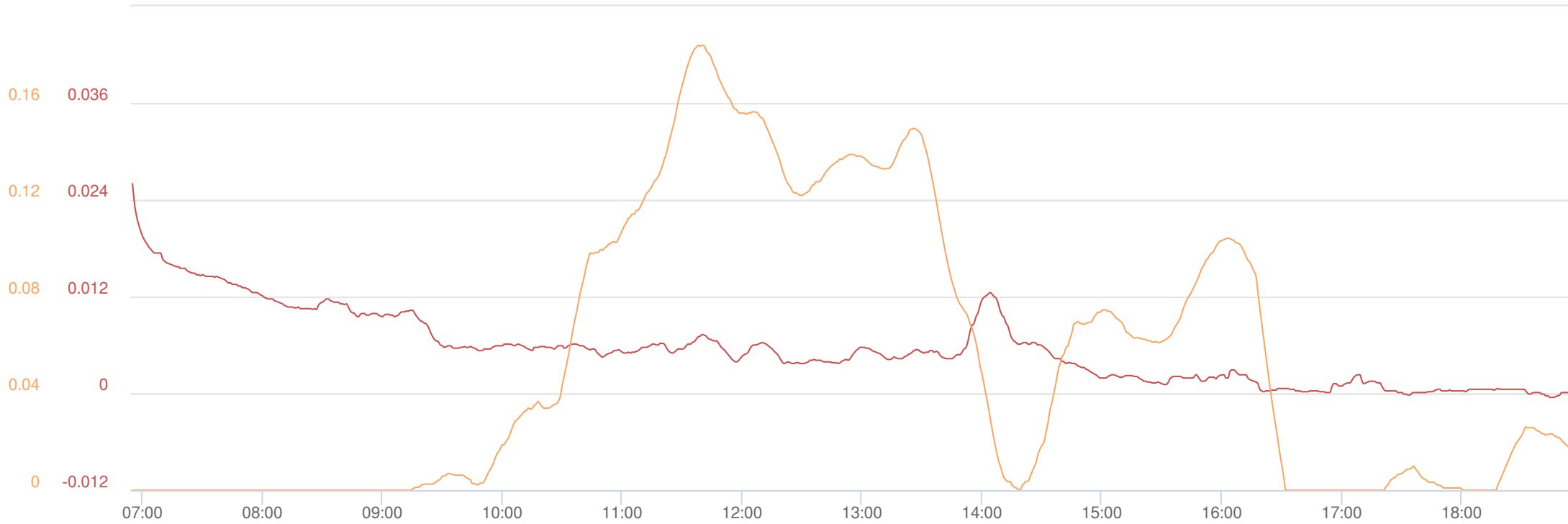
VOC (AVG 15m) ppm

miniRAE 3000
RS232(C)

MIN	AVG	MAX
0	0	0.0956

Name NG Troy SIR DW1
S/N 0B220654
Description Downwind 1 (0B220554)
Location 8000 Main St, Troy, NY
12180, USA

Tue, 2nd of Aug 2022, 6:00:00 – 19:00:00
(GMT-05:00) Eastern Time (US & Canada)

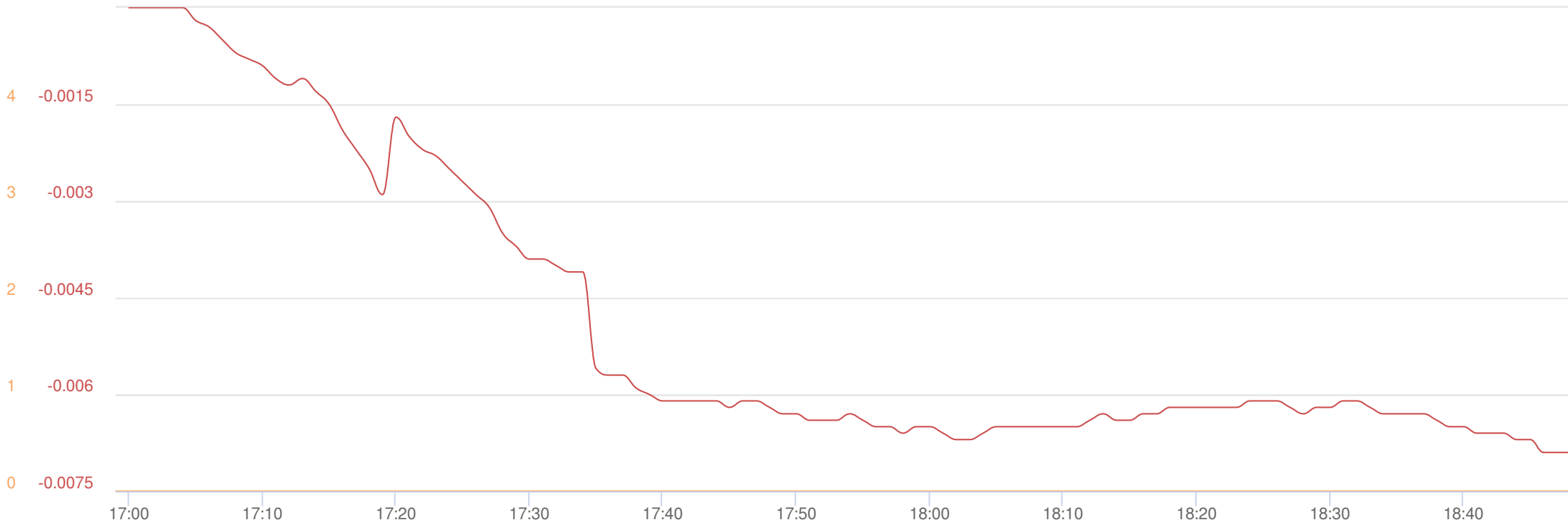


Mass Conc. Total mg/m ³ AVG 15m mg/m ³ DustTrak-8530 RS232(A)		
MIN	AVG	MAX
-0.0005	0.0055	0.026

VOC ppm AVG 15m ppm miniRAE 3000 RS232(C)		
MIN	AVG	MAX
0	0.0525	0.1838

Name NG Troy SIR DW2
S/N 0B274686
Description Downwind 2
(0B274686)
Location 8000 Main St, Troy, NY
12180, USA

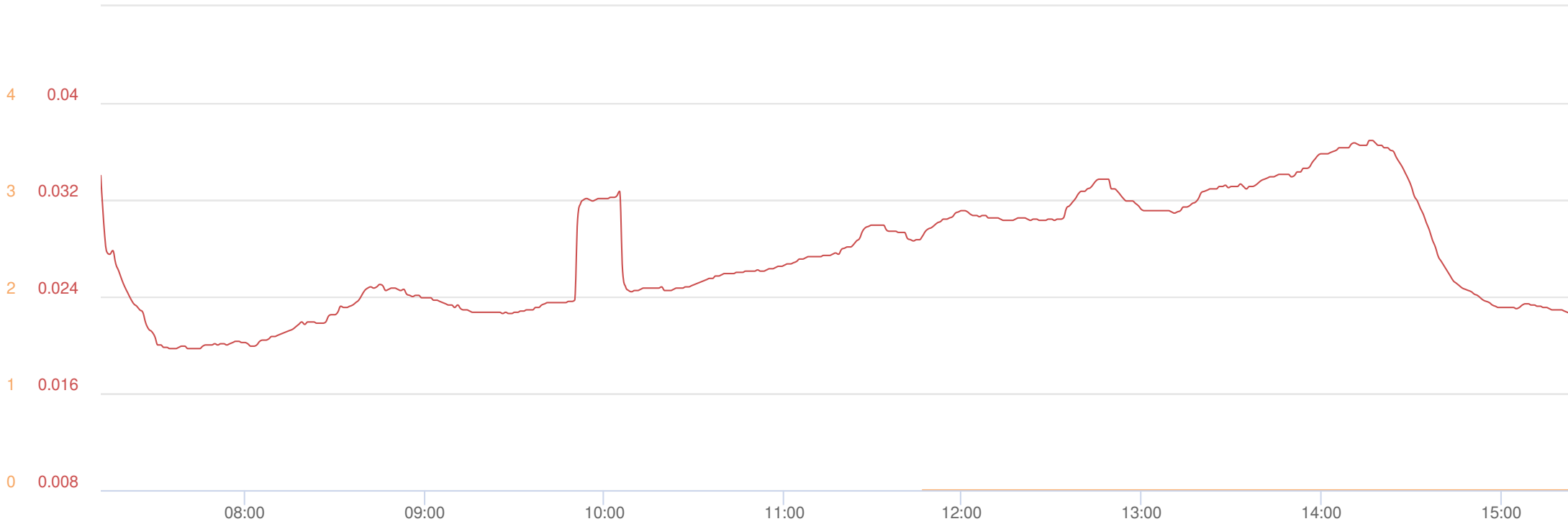
Tue, 2nd of Aug 2022, 6:00:00 – 19:00:00
(GMT-05:00) Eastern Time (US & Canada)



Dust AVG 15m mg/m ³ DustTrak-8530 RS232(A)			VOC AVG 15m ppm miniRAE 3000 RS232(C)		
MIN	AVG	MAX	MIN	AVG	MAX
-0.0069	-0.0049	0	0	0	0

Name NG Troy SIR DW3
S/N 0B448910
Description Downwind 3
(0B4448910)
Location 8000 Main St, Troy, NY
12180, USA

Tue, 2nd of Aug 2022, 6:00:00 – 19:00:00
(GMT-05:00) Eastern Time (US & Canada)



Mass Conc. Total mg/m³ AVG 15m mg/m³ DustTrak-8530 RS232(A)		
MIN	AVG	MAX
0.0197	0.0273	0.0369

VOC ppm AVG 15m ppm miniRAE 3000 RS232(C)		
MIN	AVG	MAX
0	0	0

Name	NG Troy SIR UW
S/N	OB469638
Description	Upwind (OB4469638)
Location	8000 Main St, Troy, NY 12180, USA



National Grid - Troy (Water St.) Site – Area 2 – Phase 1A

Date: 8/3/2022

Name: Jenna Albrecht

Temperature: 66 - 87 °F

Backgrounds

Conditions: Sunny

Dust: 25 ug/m3

Rel. Humidity: 56%

VOC: 0 ppm

Winds: N, NNW 3 to 7 MPH

UpWind Location: North Side of E-Lot Building

Exceedance Malfunction

Serial # - Dust: 8530 183209

Serial # -VOC: 592-918409

DownWind #1 Location: Northeast Corner of Site

Exceedance Malfunction

Serial # - Dust: 8530 093102

Serial # -VOC: 592-922512

DownWind #2 Location: East Roadway Fencebreak Inside Area 2

Exceedance Malfunction

Serial # - Dust: 8530 141611

Serial # -VOC: 592-925884

DownWind #3 Location: South End of Area 2

Exceedance Malfunction

Serial # - Dust: 8530 093103

Serial # -VOC: 592-925887

Notes: Continued live loading from ISS Area. Continued backfilling and compacting in Area 2A excavation. Used muncher and hoe-ram to process concrete and remove rebar from debris. Grout mixing and sampling in ISS cell 6. Precut ISS cell 10. Cement and slag delivered to the grout plant. Coring took place in ISS cells 14 & 15.

COMMUNITY AIR MONITORING DIAGRAM

National Grid —Water St Former MGP - Area 2 & 3, Phase 1A, Troy, NY

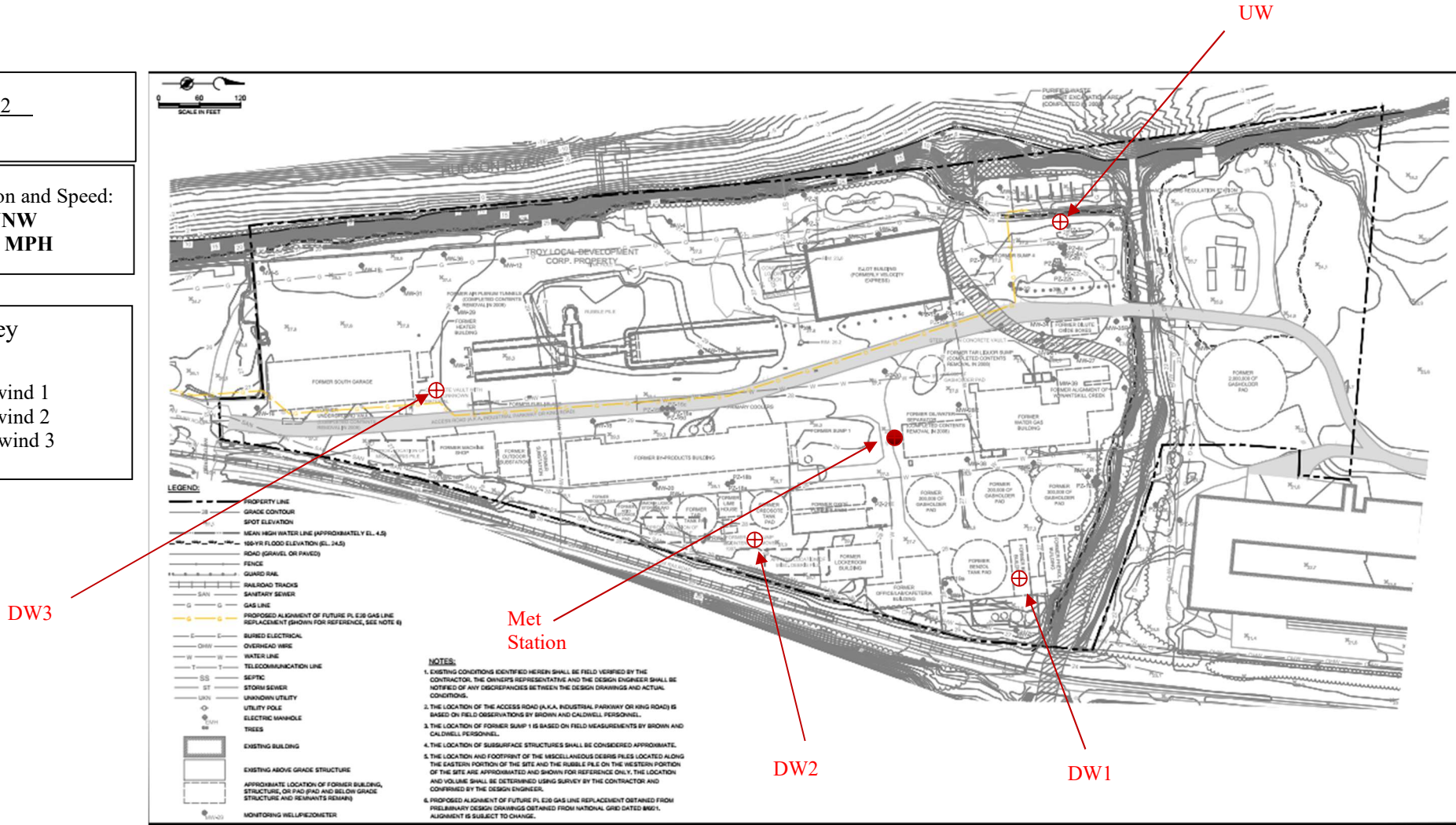
Daily Perimeter Air Monitoring Locations and Weather Station Site



Date 8/3/22

Wind Direction and Speed:
N, NNW
3 to 7 MPH

Key
 UW= Upwind
 DW1= Downwind 1
 DW2= Downwind 2
 DW3 = Downwind 3



Daily Instrument Calibration Form


Client	Land Remediation, Inc.						Date:	8-3-22
Project Name:	National Grid Troy (Water St.) Site – Area 2 – Phase 1A						Location:	Troy, NY
Instrument	Battery OK?	Zero OK?	Calibration Gas	Known Value	Reading	Calibrated By:	Comments	
MultiRae MR200 MBB3Z059QC	Y	Y	Isobutylene	100 ppm	Pass	J. Albrecht	100.3	
			O2	18%	Pass	J. Albrecht		
			H2S	10 ppm	Pass	J. Albrecht		
			CO	50 ppm	Pass	J. Albrecht		
			LEL	50%	Pass	J. Albrecht		
MultiRae MR187	Y	Y	Isobutylene	100 ppm	Pass	J. Albrecht	100.0	
			O2	18%	Pass	J. Albrecht		
			H2S	10 ppm	Pass	J. Albrecht		
			CO	50 ppm	Pass	J. Albrecht		
			LEL	50%	Pass	J. Albrecht		
SidePak 11505008	Y	Y	N/A	0.000	0.000	J. Albrecht		
UW DustTrak 8530 183209	Y	Y	N/A	0.000	Zero Completed	J. Albrecht		
DW1 DustTrak 8530 093102	Y	Y	N/A	0.000	Zero Completed	J. Albrecht		
DW2 DustTrak 8530 141611	Y	Y	N/A	0.000	Zero Completed	J. Albrecht		
DW3 DustTrak 8530 141612	Y	Y	N/A	0.000	Zero Completed	J. Albrecht		
UW MiniRae 592-918409	Y	Y	Isobutylene	100 ppm	100.0	J. Albrecht		
DW1 MiniRae 592-922512	Y	Y	Isobutylene	100 ppm	100.0	J. Albrecht		
DW2 MiniRae 592-925884	Y	Y	Isobutylene	100 ppm	100.0	J. Albrecht		
DW3 MiniRae 592-925887	Y	Y	Isobutylene	100 ppm	100.0	J. Albrecht		

AMERICAN

Search City or Zip Code

US °F

GO PREMIUM

 65° Troy, NY 1

Today

Hourly

10 Day

Weekend

Monthly

Radar

Video




More

Hourly Weather - Troy, NY

As of 6:15 am EDT

 **Heat Advisory**

Wednesday, August 3

6:15 am **66°**  Sunny  3%  N 3 mph

Advertisement

6:30 am	66°	Sunny	3%	N 3 mph	
6:45 am	67°	Sunny	2%	N 3 mph	
7:00 am	68°	Sunny	2%	N 3 mph	

Feels Like 68°	Wind N 3 mph	Humidity 82%
UV Index 0 of 10	Cloud Cover 12%	Rain Amount 0 in

8:00 am	71°	Sunny	2%	N 4 mph	
9:00 am	73°	Sunny	1%	N 5 mph	

Advertisement

10:00 am	76°	Sunny	1%	NNW 3 mph	
11:00 am	79°	Sunny	0%	W 3 mph	
12:00 pm	82°	Sunny	0%	WSW 3 mph	

Stay Safe





















































COVID-19

See the latest in the new information hub, including county-level tracking for the US. Stay safe.

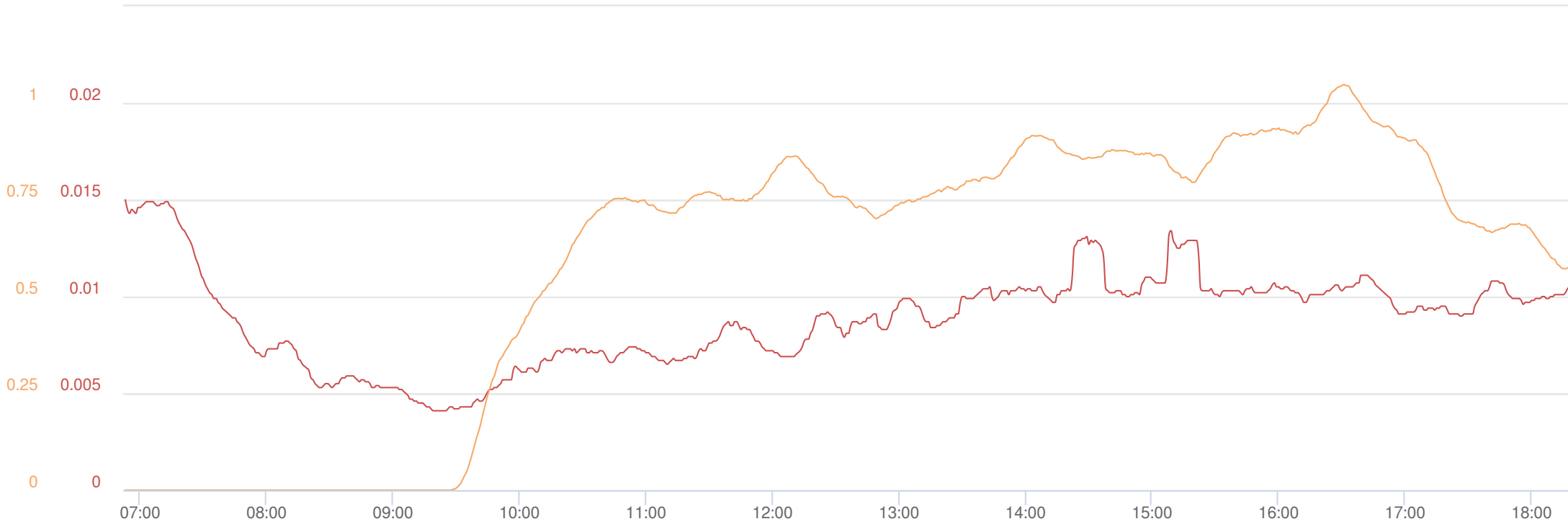


[Track COVID-19](#)

Advertisement

1:00 pm	84°	 Sunny	 0%	 S 3 mph	
2:00 pm	85°	 Sunny	 0%	 S 4 mph	
3:00 pm	86°	 Sunny	 0%	 S 5 mph	
4:00 pm	87°	 Sunny	 0%	 S 6 mph	
5:00 pm	87°	 Sunny	 0%	 S 7 mph	
6:00 pm	87°	 Sunny	 0%	 S 7 mph	
7:00 pm	85°	 Sunny	 0%	 S 7 mph	
8:00 pm	81°	 Sunny	 1%	 SSE 6 mph	
9:00 pm	79°	 Clear	 1%	 SSE 5 mph	
10:00 pm	77°	 Clear	 1%	 SSE 6 mph	
11:00 pm	75°	 Clear	 1%	 SSE 6 mph	
Thursday, August 4					
12:00 am	74°	 Clear	 2%	 SSE 6 mph	
1:00 am		 Clear	 2%	 SSE 6 mph	

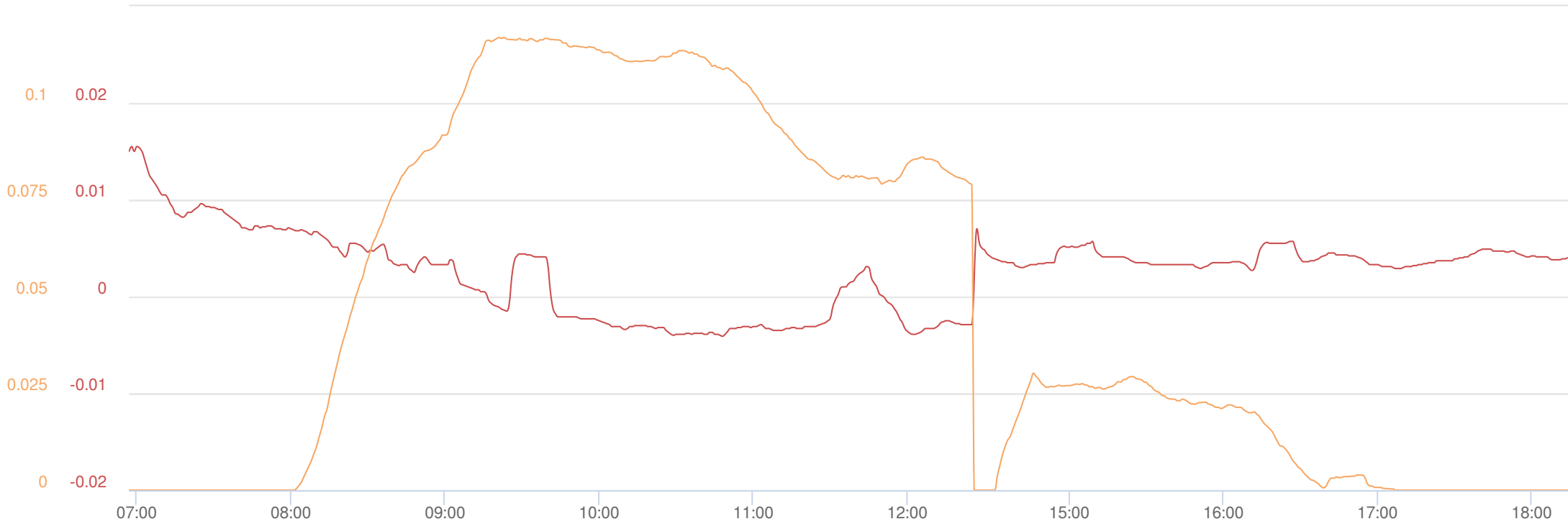
Wed, 3rd of Aug 2022, 6:00:00 – 19:00:00
(GMT-05:00) Eastern Time (US & Canada)



Dust (AVG 15m) mg/m ³ DustTrak-8530 RS232(A)			VOC (AVG 15m) ppm miniRAE 3000 RS232(C)		
MIN	AVG	MAX	MIN	AVG	MAX
0.0041	0.0089	0.015	0	0.588	1.0475

Name NG Troy SIR DW1
S/N 0B220654
Description Downwind 1 (0B220554)
Location 8000 Main St, Troy, NY
12180, USA

Wed, 3rd of Aug 2022, 6:00:00 – 19:00:00
 (GMT-05:00) Eastern Time (US & Canada)



Mass Conc. Total mg/m³ AVG 15m
 mg/m³
 DustTrak-8530
 RS232(A)

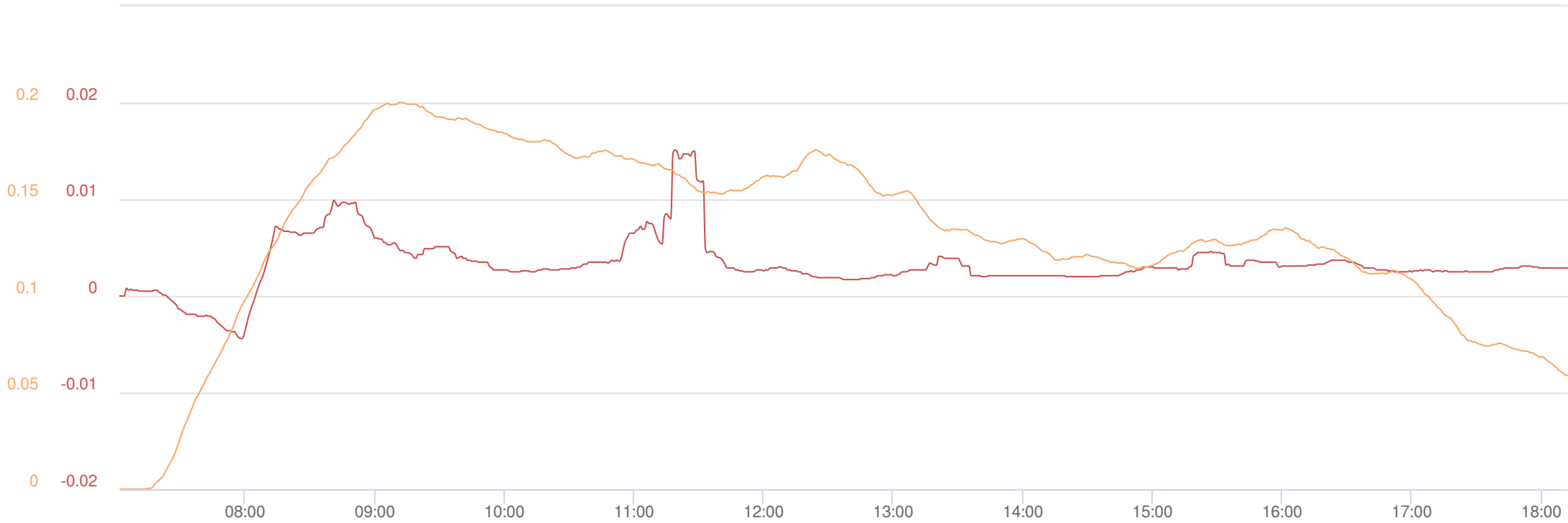
MIN	AVG	MAX
-0.0041	0.0026	0.0155

VOC ppm AVG 15m ppm
 miniRAE 3000
 RS232(C)

MIN	AVG	MAX
0	0	0.1169

Name NG Troy SIR DW2
S/N 0B274686
Description Downwind 2
 (0B274686)
Location 8000 Main St, Troy, NY
 12180, USA

Wed, 3rd of Aug 2022, 6:00:00 – 19:00:00
(GMT-05:00) Eastern Time (US & Canada)



Dust AVG 15m mg/m ³ DustTrak-8530 RS232(A)			VOC AVG 15m ppm miniRAE 3000 RS232(C)		
MIN	AVG	MAX	MIN	AVG	MAX
-0.0044	0.0033	0.0151	0	0.1325	0.2001

Name NG Troy SIR DW3
S/N 0B448910
Description Downwind 3
(0B4448910)
Location 8000 Main St, Troy, NY
12180, USA

Wed, 3rd of Aug 2022, 6:00:00 – 19:00:00
(GMT-05:00) Eastern Time (US & Canada)



Mass Conc. Total mg/m³ AVG 15m mg/m³ DustTrak-8530 RS232(A)		
MIN	AVG	MAX
0.0058	0.0156	0.0249

VOC ppm AVG 15m ppm miniRAE 3000 RS232(C)		
MIN	AVG	MAX
0	0	0

Name NG Troy SIR UW
S/N 0B469638
Description Upwind (0B4469638)
Location 8000 Main St, Troy, NY
12180, USA



National Grid - Troy (Water St.) Site – Area 2 – Phase 1A

Date: 8/4/2022

Name: Jenna Albrecht

Temperature: 72 - 95 °F

Backgrounds

Conditions: Partly Cloudy, Thunderstorms

Dust: 30 ug/m3

Rel. Humidity: 61%

VOC: 0 ppm

Winds: S, SSE 5 - 11 MPH

UpWind Location: South End of Area 2

Exceedance Malfunction

Serial # - Dust: 8530 183209

Serial # -VOC: 592-918409

DownWind #1 Location: East Roadway Fencebreak Inside Area 2

Exceedance Malfunction

Serial # - Dust: 8530 093102

Serial # -VOC: 592-922512

DownWind #2 Location: North Side of E-Lot Building

Exceedance Malfunction

Serial # - Dust: 8530 141611

Serial # -VOC: 592-925884

DownWind #3 Location: Northeast Corner of Site

Exceedance Malfunction

Serial # - Dust: 8530 093103

Serial # -VOC: 592-925887

Notes: Continued live loading from ISS Area. Continued backfilling and compacting in Area 2A excavation. Used muncher and hoe-ram to process concrete and remove rebar from debris. Grout mixing and sampling in ISS cells 9 & 10. Cement and slag delivered to the grout plant. Coring took place in ISS cells 27 & 28.

COMMUNITY AIR MONITORING DIAGRAM

National Grid —Water St Former MGP - Area 2 & 3, Phase 1A, Troy, NY

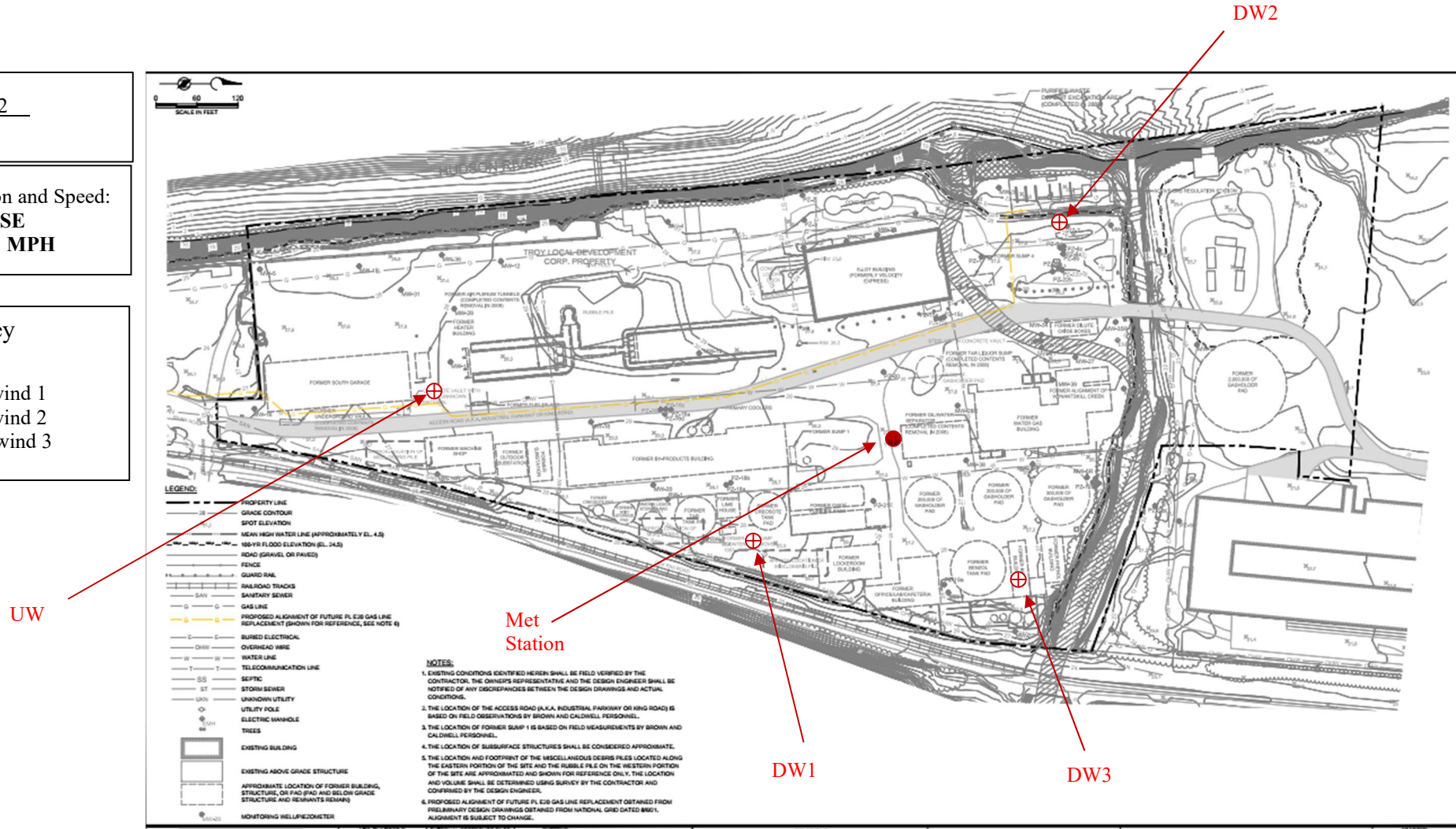
Daily Perimeter Air Monitoring Locations and Weather Station Site



Date 8/4/22

Wind Direction and Speed:
S, SSE
5 to 11 MPH

Key
 UW= Upwind
 DW1= Downwind 1
 DW2= Downwind 2
 DW3 = Downwind 3



Daily Instrument Calibration Form


Client	Land Remediation, Inc.						Date:	8-4-22
Project Name:	National Grid Troy (Water St.) Site – Area 2 – Phase 1A						Location:	Troy, NY
Instrument	Battery OK?	Zero OK?	Calibration Gas	Known Value	Reading	Calibrated By:	Comments	
MultiRae MR200 MBB3Z059QC	Y	Y	Isobutylene	100 ppm	Pass	J. Albrecht	100.3	
			O2	18%	Pass	J. Albrecht		
			H2S	10 ppm	Pass	J. Albrecht		
			CO	50 ppm	Pass	J. Albrecht		
			LEL	50%	Pass	J. Albrecht		
MultiRae MR187	Y	Y	Isobutylene	100 ppm	Pass	J. Albrecht	99.7	
			O2	18%	Pass	J. Albrecht		
			H2S	10 ppm	Pass	J. Albrecht		
			CO	50 ppm	Pass	J. Albrecht		
			LEL	50%	Pass	J. Albrecht		
SidePak 11505008	Y	Y	N/A	0.000	0.000	J. Albrecht		
UW DustTrak 8530 183209	Y	Y	N/A	0.000	Zero Completed	J. Albrecht		
DW1 DustTrak 8530 093102	Y	Y	N/A	0.000	Zero Completed	J. Albrecht		
DW2 DustTrak 8530 141611	Y	Y	N/A	0.000	Zero Completed	J. Albrecht		
DW3 DustTrak 8530 141612	Y	Y	N/A	0.000	Zero Completed	J. Albrecht	Began reading negative, monitor rezeroed.	
UW MiniRae 592-918409	Y	Y	Isobutylene	100 ppm	100.0	J. Albrecht		
DW1 MiniRae 592-922512	Y	Y	Isobutylene	100 ppm	100.0	J. Albrecht		
DW2 MiniRae 592-925884	Y	Y	Isobutylene	100 ppm	100.0	J. Albrecht		
DW3 MiniRae 592-925887	Y	Y	Isobutylene	100 ppm	100.0	J. Albrecht		

AMERICAN

Search City or Zip Code

US °F

GO PREMIUM

 71° Troy, NY 1

Today

Hourly

10 Day

Weekend

Monthly

Radar

Video

More

Hourly Weather - Troy, NY

As of 6:14 am EDT

 **Heat Advisory**

 **Storms may contain strong gusty winds today.**

Thursday, August 4

Advertisement

6:15 am	72°	Sunny	2%	SSE 5 mph	
6:30 am	72°	Sunny	2%	SSE 6 mph	
6:45 am	73°	Sunny	2%	SSE 6 mph	
7:00 am	73°	Sunny	2%	SSE 6 mph	

Feels Like 73°	Wind SSE 6 mph	Humidity 70%
UV Index 0 of 10	Cloud Cover 12%	Rain Amount 0 in

8:00 am	77°	Sunny	1%	S 8 mph	
9:00 am	80°	Sunny	1%	S 8 mph	

Advertisement

10:00 am	84°	Sunny	0%	S 8 mph	
----------	------------	-------	----	---------	--

















































Stay Safe

COVID-19

See the latest in the new information hub, including county-level tracking for the US. Stay safe.

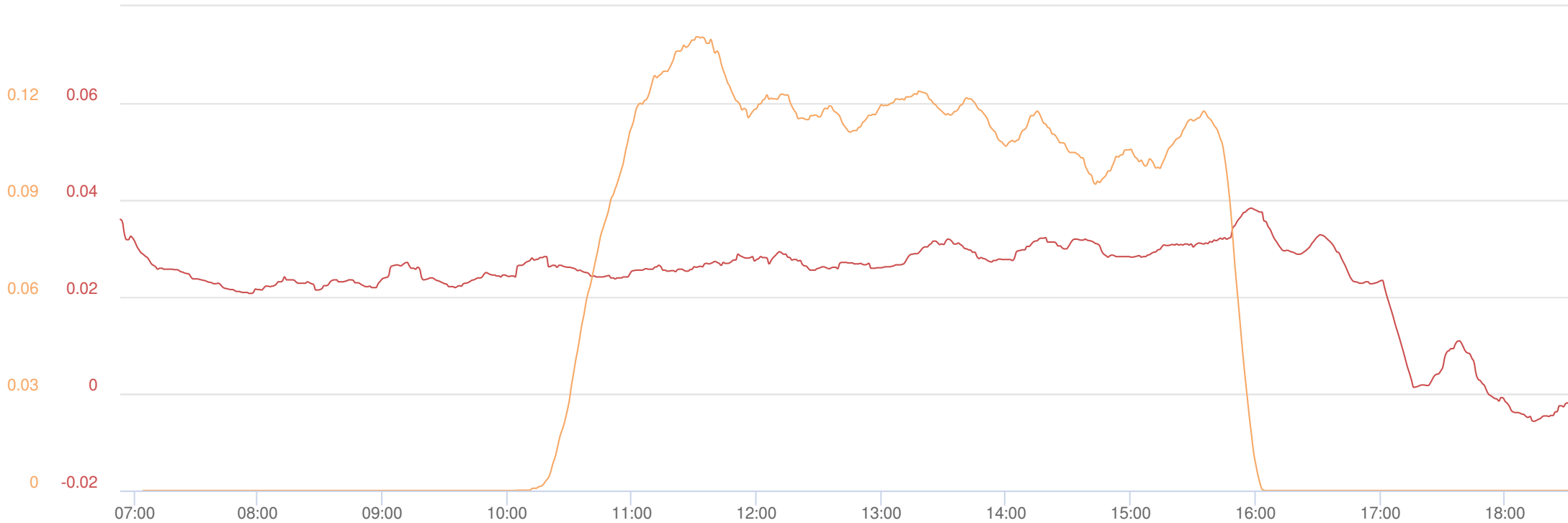


[Track COVID-19](#)

11:00 am	88°	 Sunny	 0%	 S 7 mph	
12:00 pm	91°	 Sunny	 0%	 S 7 mph	
1:00 pm	94°	 Sunny	 7%	 S 8 mph	
2:00 pm	94°	 Partly Cloudy	 15%	 SSW 8 mph	
3:00 pm	95°	 Scattered Thunderstorms	 35%	 SSW 8 mph	
4:00 pm	95°	 Scattered Thunderstorms	 53%	 WSW 9 mph	
5:00 pm	90°	 Scattered Thunderstorms	 44%	 W 11 mph	
6:00 pm	89°	 Scattered Thunderstorms	 53%	 WSW 9 mph	
7:00 pm	86°	 Scattered Thunderstorms	 39%	 SW 7 mph	
8:00 pm	81°	 Isolated Thunderstorms	 32%	 SSW 4 mph	
9:00 pm	80°	 Scattered Thunderstorms	 35%	 S 4 mph	
10:00 pm	79°	 Mostly Cloudy	 24%	 S 4 mph	

Advertisement

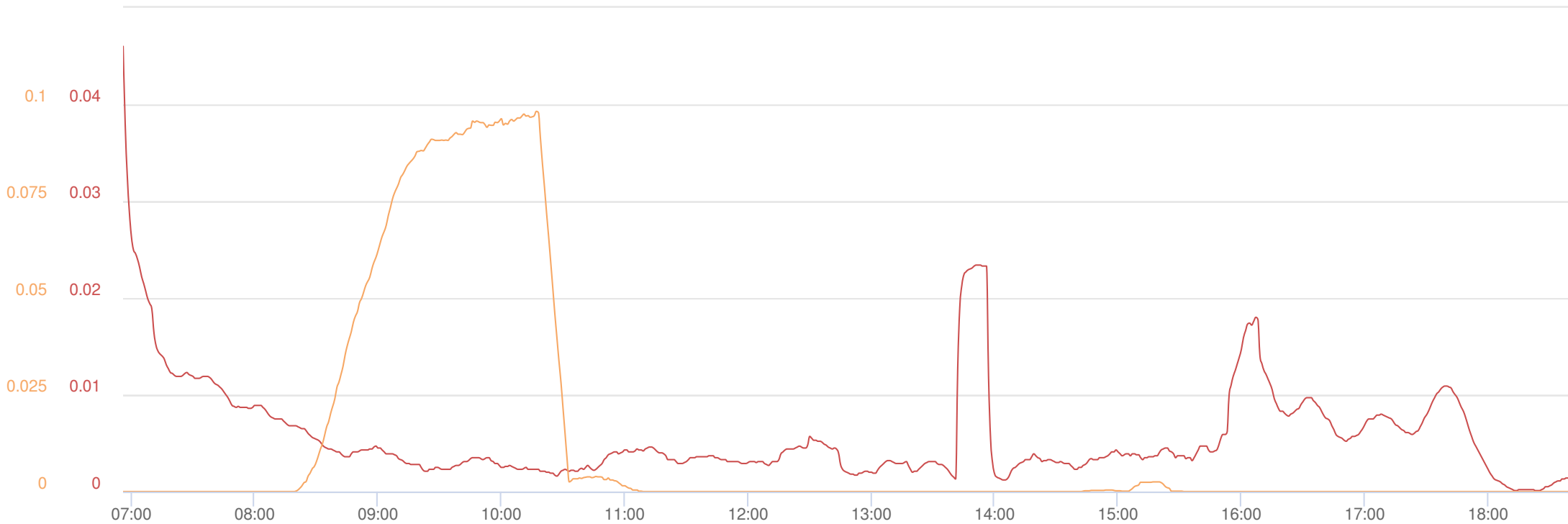
Thu, 4th of Aug 2022, 6:00:00 – 19:00:00
(GMT-05:00) Eastern Time (US & Canada)



Dust (AVG 15m) mg/m³ DustTrak-8530 RS232(A)			VOC (AVG 15m) ppm miniRAE 3000 RS232(C)		
MIN	AVG	MAX	MIN	AVG	MAX
-0.0057	0.0239	0.0383	0	0	0.1405

Name NG Troy SIR DW1
S/N 0B220654
Description Downwind 1 (0B220554)
Location 8000 Main St, Troy, NY
12180, USA

Thu, 4th of Aug 2022, 6:00:00 – 19:00:00
 (GMT-05:00) Eastern Time (US & Canada)



Mass Conc. Total mg/m³ AVG 15m
 mg/m³
 DustTrak-8530
 RS232(A)

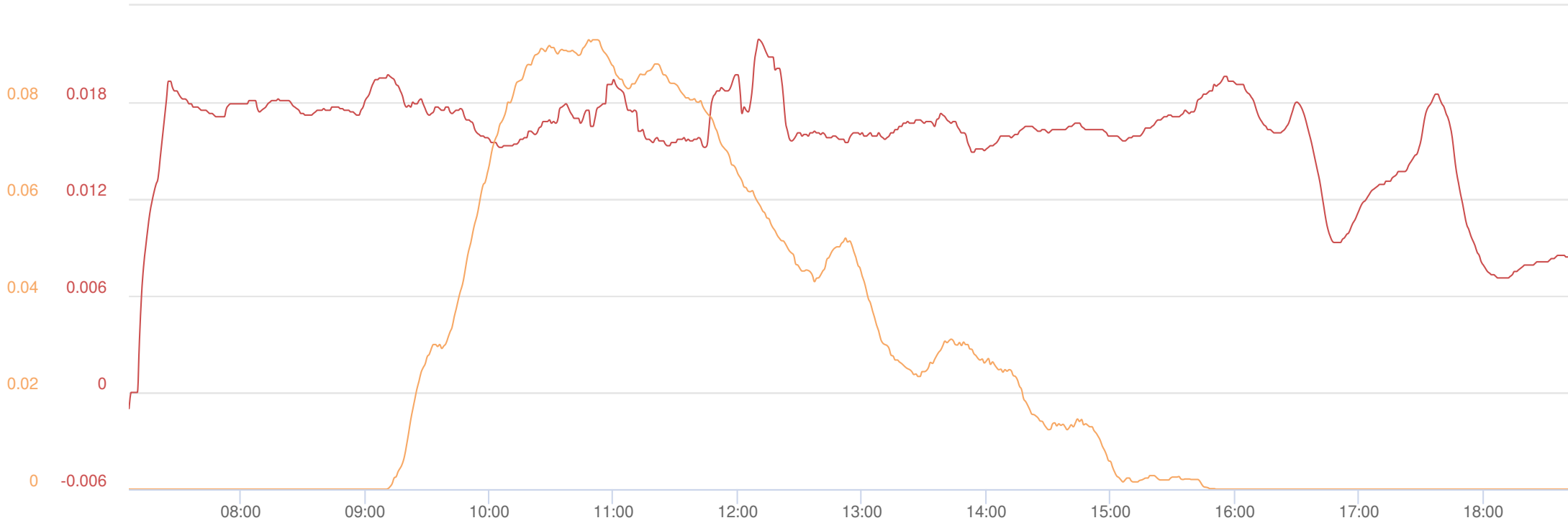
MIN	AVG	MAX
0.0001	0.0057	0.046

VOC ppm AVG 15m ppm
 miniRAE 3000
 RS232(C)

MIN	AVG	MAX
0	0	0.0982

Name NG Troy SIR DW2
S/N 0B274686
Description Downwind 2
 (0B274686)
Location 8000 Main St, Troy, NY
 12180, USA

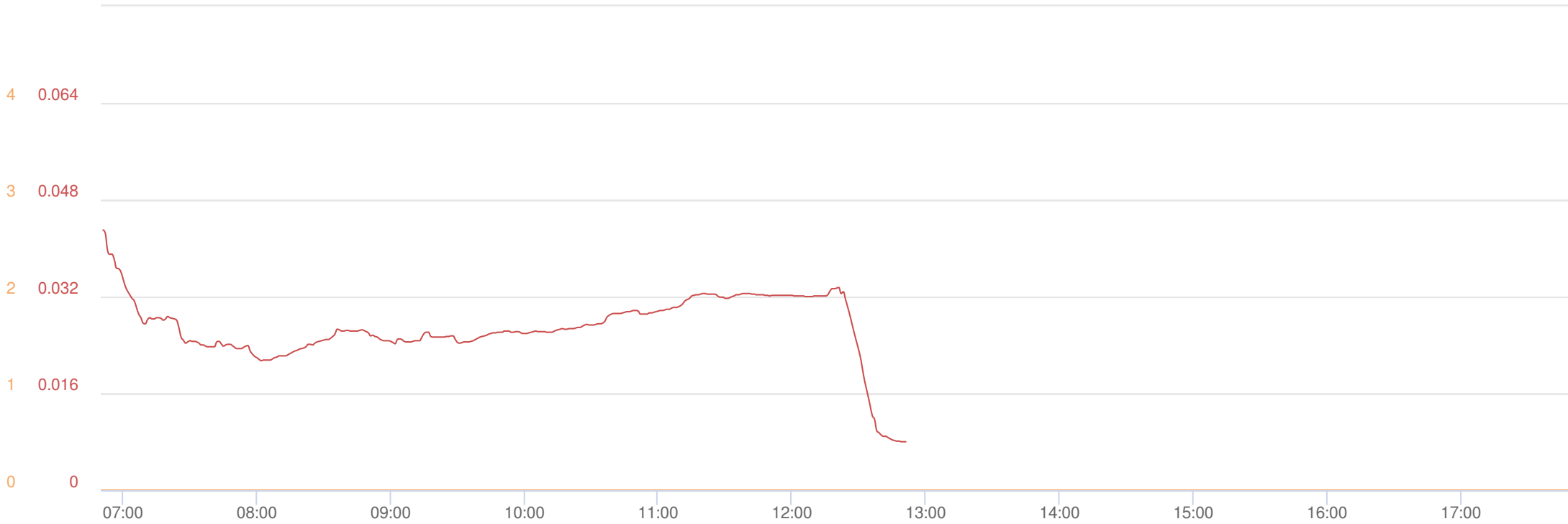
Thu, 4th of Aug 2022, 6:00:00 – 19:00:00
(GMT-05:00) Eastern Time (US & Canada)



Dust AVG 15m mg/m ³ DustTrak-8530 RS232(A)			VOC AVG 15m ppm miniRAE 3000 RS232(C)		
MIN	AVG	MAX	MIN	AVG	MAX
-0.001	0.0158	0.0219	0	0	0.0929

Name NG Troy SIR DW3
S/N 0B448910
Description Downwind 3
(0B4448910)
Location 8000 Main St, Troy, NY
12180, USA

Thu, 4th of Aug 2022, 6:00:00 – 19:00:00
(GMT-05:00) Eastern Time (US & Canada)



Mass Conc. Total mg/m³ AVG 15m		
mg/m³		
DustTrak-8530		
RS232(A)		
MIN	AVG	MAX
0.008	0.027	0.043

VOC ppm AVG 15m		
ppm		
miniRAE 3000		
RS232(C)		
MIN	AVG	MAX
0	0	0

Name NG Troy SIR UW
S/N 0B469638
Description Upwind (0B4469638)
Location 8000 Main St, Troy, NY
12180, USA



National Grid - Troy (Water St.) Site – Area 2 – Phase 1A

Date: 8/5/2022

Name: Jenna Albrecht

Temperature: 72 - 92 °F

Backgrounds

Conditions: Sunny, Partly Cloudy

Dust: 35 ug/m3

Rel. Humidity: 78%

VOC: 0 ppm

Winds: S, W, WSW 0 - 6 MPH

UpWind Location: South End of Area 2

Exceedance Malfunction

Serial # - Dust: 8530 183209

Serial # -VOC: 592-918409

DownWind #1 Location: East Roadway Fencebreak Inside Area 2

Exceedance Malfunction

Serial # - Dust: 8530 093102

Serial # -VOC: 592-922512

DownWind #2 Location: North Side of E-Lot Building

Exceedance Malfunction

Serial # - Dust: 8530 141611

Serial # -VOC: 592-925884

DownWind #3 Location: Northeast Corner of Site

Exceedance Malfunction

Serial # - Dust: 8530 093103

Serial # -VOC: 592-925887

Notes: Continued live loading from ISS Area. Continued backfilling and compacting in Area 2A excavation. Used hoe-ram to process concrete in Area 2A excavation. General housekeeping.

COMMUNITY AIR MONITORING DIAGRAM

National Grid —Water St Former MGP - Area 2 & 3, Phase 1A, Troy, NY

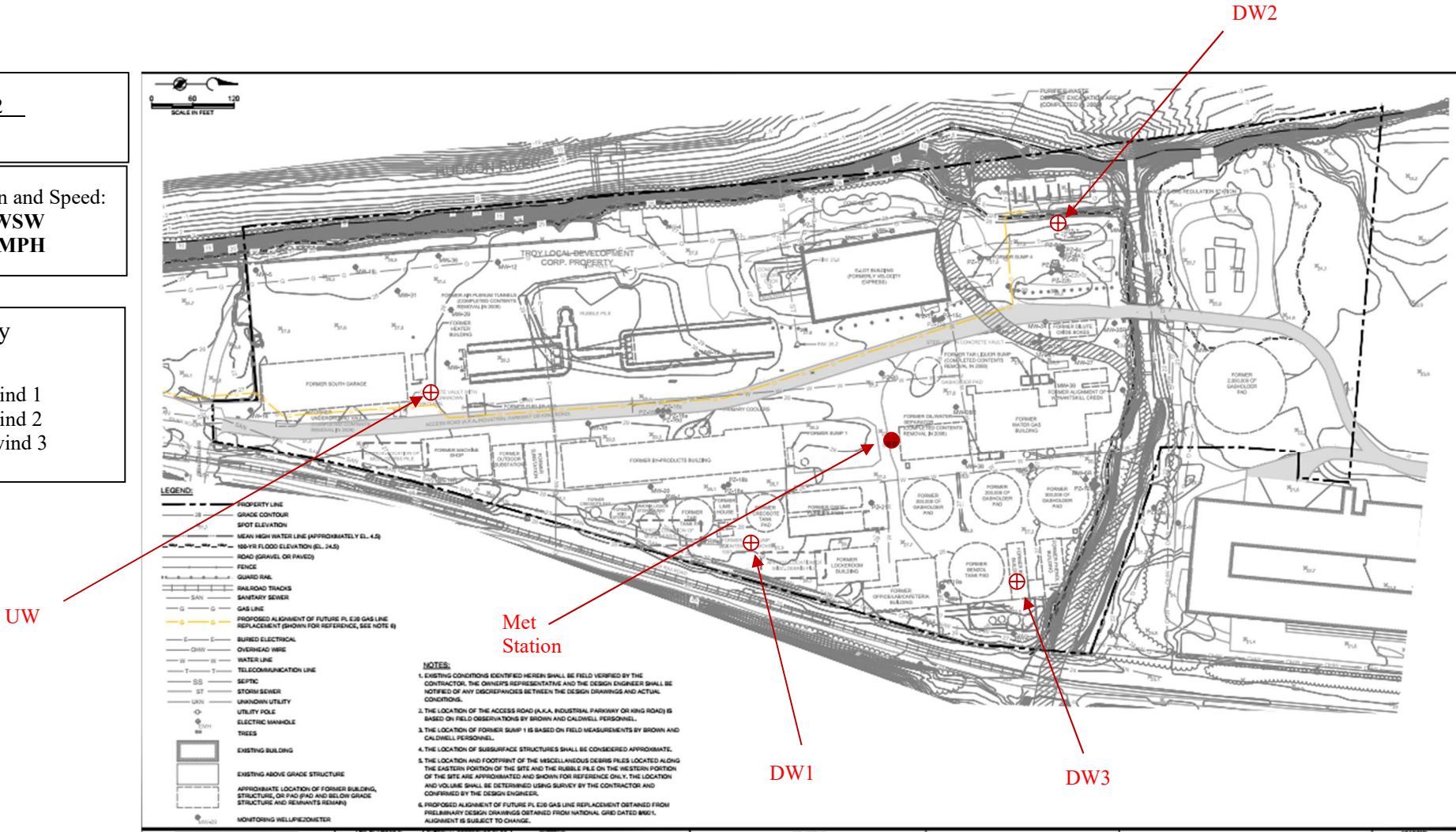
Daily Perimeter Air Monitoring Locations and Weather Station Site



Date 8/5/22

Wind Direction and Speed:
S, W, WSW
0 to 6 MPH

Key
UW= Upwind
DW1= Downwind 1
DW2= Downwind 2
DW3= Downwind 3



Daily Instrument Calibration Form

Client	Land Remediation, Inc.						Date:	8-5-22
Project Name:	National Grid Troy (Water St.) Site – Area 2 – Phase 1A						Location:	Troy, NY
Instrument	Battery OK?	Zero OK?	Calibration Gas	Known Value	Reading	Calibrated By:	Comments	
MultiRae MR200 MBB3Z059QC	Y	Y	Isobutylene	100 ppm	Pass	J. Albrecht	100.0	
			O2	18%	Pass	J. Albrecht		
			H2S	10 ppm	Pass	J. Albrecht		
			CO	50 ppm	Pass	J. Albrecht		
			LEL	50%	Pass	J. Albrecht		
MultiRae MR187	Y	Y	Isobutylene	100 ppm	Pass	J. Albrecht	99.8	
			O2	18%	Pass	J. Albrecht		
			H2S	10 ppm	Pass	J. Albrecht		
			CO	50 ppm	Pass	J. Albrecht		
			LEL	50%	Pass	J. Albrecht		
SidePak 11505008	Y	Y	N/A	0.000	0.000	J. Albrecht		
UW DustTrak 8530 183209	Y	Y	N/A	0.000	Zero Completed	J. Albrecht		
DW1 DustTrak 8530 093102	Y	Y	N/A	0.000	Zero Completed	J. Albrecht		
DW2 DustTrak 8530 141611	Y	Y	N/A	0.000	Zero Completed	J. Albrecht		
DW3 DustTrak 8530 141612	Y	Y	N/A	0.000	Zero Completed	J. Albrecht	Began reading negative, monitor rezeroed.	
UW MiniRae 592-918409	Y	Y	Isobutylene	100 ppm	100.0	J. Albrecht		
DW1 MiniRae 592-922512	Y	Y	Isobutylene	100 ppm	100.0	J. Albrecht		
DW2 MiniRae 592-925884	Y	Y	Isobutylene	100 ppm	100.0	J. Albrecht		
DW3 MiniRae 592-925887	Y	Y	Isobutylene	100 ppm	100.0	J. Albrecht		

WED 8/3/22 11:41 AM

Search City or Zip Code

US °F

GO PREMIUM

71° Troy, NY 1

Today

Hourly

10 Day

Weekend

Monthly

Radar

Video

More



MINT MOBILE - THE MODERN FAMILY PLAN FROM \$15/MO.

Advertisement by Mint Mobile

Get Premium Wireless on the Nation's Largest 5G Network from \$15/mo. per Line! Families start at 2+ Lines. Plus, You can Mix & Match Data Plans.

[SHOP PLANS NOW](#)

Hourly Weather - Troy, NY

As of 6:23 am EDT

! Heat Advisory

Advertisement

Friday, August 5

6:30 am	72°	Cloudy	3%	SSE 0 mph	
6:45 am	72°	Cloudy	3%	SSE 0 mph	
7:00 am	72°	Cloudy	3%	S 0 mph	

Feels Like 72°	Wind S 0 mph	Humidity 94%
UV Index 0 of 10	Cloud Cover 100%	Rain Amount 0 in

7:15 am	73°	Cloudy	3%	S 1 mph	
8:00 am	75°	Cloudy	2%	S 2 mph	
9:00 am	77°	Cloudy	2%	SSW 2 mph	

Advertisement

Stay Safe

COVID-19

See the latest in the new information hub, including



10:00 am	81°		Mostly Cloudy	3%	SW 3 mph	
11:00 am	83°		Mostly Cloudy	5%	W 4 mph	
12:00 pm	85°		Mostly Cloudy	6%	W 4 mph	
1:00 pm	88°		Partly Cloudy	17%	W 4 mph	
2:00 pm	89°		Isolated Thunderstorms	32%	WNW 5 mph	
3:00 pm	90°		Isolated Thunderstorms	33%	W 4 mph	
4:00 pm	92°		Scattered Thunderstorms	37%	W 5 mph	
5:00 pm	88°		Mostly Cloudy	24%	WSW 6 mph	
6:00 pm	87°		Mostly Cloudy	15%	SSW 6 mph	
7:00 pm	86°		Mostly Cloudy	14%	SSW 5 mph	
8:00 pm	84°		Mostly Cloudy	20%	SSW 4 mph	
9:00 pm	81°		Mostly Cloudy	17%	S 3 mph	
10:00 pm	79°		Mostly Cloudy	22%	S 3 mph	

county-level tracking for the US. Stay safe.



Track COVID-19

Advertisement

11:00 pm **78°**  Mostly Cloudy  20%  SE 2 mph 

Saturday, August 6

12:00 am **76°**  Mostly Cloudy  20%  SE 1 mph 

1:00 am **75°**  Mostly Cloudy  21%  SE 1 mph 

2:00 am **75°**  Mostly Cloudy  16%  SE 1 mph 

3:00 am **74°**  Mostly Cloudy  17%  SE 0 mph 

4:00 am **74°**  Mostly Cloudy  18%  SSE 1 mph 

5:00 am **74°**  Mostly Cloudy  9%  SSE 2 mph 

6:00 am **73°**  Mostly Cloudy  9%  SSE 1 mph 
















































7:00 am **74°**  Mostly Cloudy  8%  S 2 mph 

8:00 am **76°**  Mostly Cloudy  10%  S 3 mph 





























9:00 am **79°**  Mostly Cloudy  8%  S 5 mph 

10:00 am **82°**  Partly Cloudy  9%  S 5 mph 


11:00 am **85°**  Partly Cloudy  24%  S 5 mph 

12:00 pm	88°		Partly Cloudy	 24%	 S 5 mph	
1:00 pm	90°		Mostly Cloudy	 24%	 S 6 mph	
2:00 pm	91°		Scattered Thunderstorms	 42%	 S 7 mph	
3:00 pm	92°		Scattered Thunderstorms	 37%	 S 8 mph	
4:00 pm	92°		Isolated Thunderstorms	 32%	 SSW 9 mph	
5:00 pm	89°		Partly Cloudy	 20%	 SSW 9 mph	
6:00 pm	89°		Partly Cloudy	 22%	 S 9 mph	
7:00 pm	88°		Partly Cloudy	 19%	 S 9 mph	
8:00 pm	85°		Partly Cloudy	 14%	 S 9 mph	
9:00 pm	83°		Mostly Clear	 14%	 S 7 mph	
10:00 pm	81°		Mostly Clear	 15%	 S 7 mph	
11:00 pm	80°		Mostly Clear	 13%	 S 7 mph	

Sunday, August 7

12:00 am	78°	 Clear	 14%	 S 6 mph	
1:00 am	78°	 Mostly Clear	 15%	 S 5 mph	
2:00 am	77°	 Mostly Clear	 16%	 S 5 mph	
3:00 am	77°	 Mostly Clear	 20%	 SSE 5 mph	
4:00 am	77°	 Partly Cloudy	 18%	 S 6 mph	
5:00 am	76°	 Partly Cloudy	 19%	 S 6 mph	
6:00 am	76°	 Partly Cloudy	 18%	 S 5 mph	

Premium Pro



Unlock more hourly forecasts

Upgrade to Premium Pro and get 192-hour forecasts, so you can plan further ahead. *Level up your forecast.*

[Go Premium](#)




Top Deals



Navigate The Next Heat Wave With This Mini Blade-less Fan



Let This Portable A/C Help You Beat The Heatwave



This Compact LED Can Produce Up To 800 Lumens Of...



Get Rid of Pet Odors With This Portable Air Purifier

[See More](#)

Advertisement

Advertisement

Radar

Now





Advertisement

Advertisement

Advertisement

Don't Miss

Caribbean Seaweed Outbreak Choking Tourism	Chunk of SpaceX Capsule Crashed Onto Sheep Farm	More Rounds Of Flooding Rain Possible Into...	Sailor Survives 16 Hours Under Capsized Boat


[See More](#)

The Weather Channel


Which of the following popular warm weather destinations would you most like to visit?

- Cancun, Mexico
- Las Vegas
- A beach in Florida
- I'd rather stay home


Recommended




Hurricane Evacuation: Leaving Your Home Safely



How to Survive if You're Caught in a Flood



Simple Tips to Protect Your Car From Hail



How To Stay Safe While Swimming In The Ocean

[See More](#)

Submit

170 responses

Advertisement

Advertisement

Photo Gallery



Photos Show The Damage Left Behind As Waters Recede



California's McKinney Fire, In Pictures



Photos Of Appalachia's Flood



St. Louis Flooding, In Photos

AS WATERS RECEDE ... FEATURES

[See More](#)

Sponsored Content

Prime Is Now \$139, But Few Know This Saving Trick

ExpertsInMoney.co

Move on From Renting and Into The Dream Home. Compare Lenders.

NerdWallet NMLS ID# 1617539

If You Have Gum Disease Or Tooth Decay, Do This Immediately (It's Genius)

Healthbay

Learn How a Few Minutes Could Help You Save on Student Debt.

NerdWallet

Spinning at an Impressive 2,900RPM, This Robot Lawn Mower Independently Cuts Through the Grass While You Relax

Sponsored Content | The Weather Channel

Hands Down! The World's Healthiest Breakfast

Kachava

Where CDL A Drivers find a career!

usfoods.com

Always Place a Plastic Bottle on Your Tires, Here's Why

Rich Houses

Where Bruce Willis Lives Today At 67 Is Sad To See

Today's nyc

New Shaftless Stair Lifts (Take a Look at the Prices)

Stair Lifts | Search Ads

This Is Why Mark Harmon Left NCIS Mid-Season

investing.com

Syracuse: Unsold Never-Driven Cars Now Almost Being Given Away: See Prices

SUV Deals | Search Ads

The Best Walking Shoes For Women To Wear All Day Long Without Discomfort.

Sweetth

Don't Dress Yourself Old: These 17 Fashion Items Make You Look Older

Tip Parents

Kirstie Alley Is So Skinny Now And Looks Gorgeous

Noteably

Awkward Celebrity Prom Photos

Elle

What Protein Does to Osteoarthritis in Seniors

Native Path

Empty Alaska Cruise Cabins Cost Almost Nothing

Alaska Cruise Deals | sponsored searches

by Taboola Sponsored Links

Advertisement

Connect With Us



[Feedback](#) [Careers](#) [Press Room](#) [Advertise With Us](#) [TV](#)

[Terms of Use](#) | [Privacy Policy](#) | [AdChoices](#)  | [Accessibility Statement](#) | [Data Vendors](#)



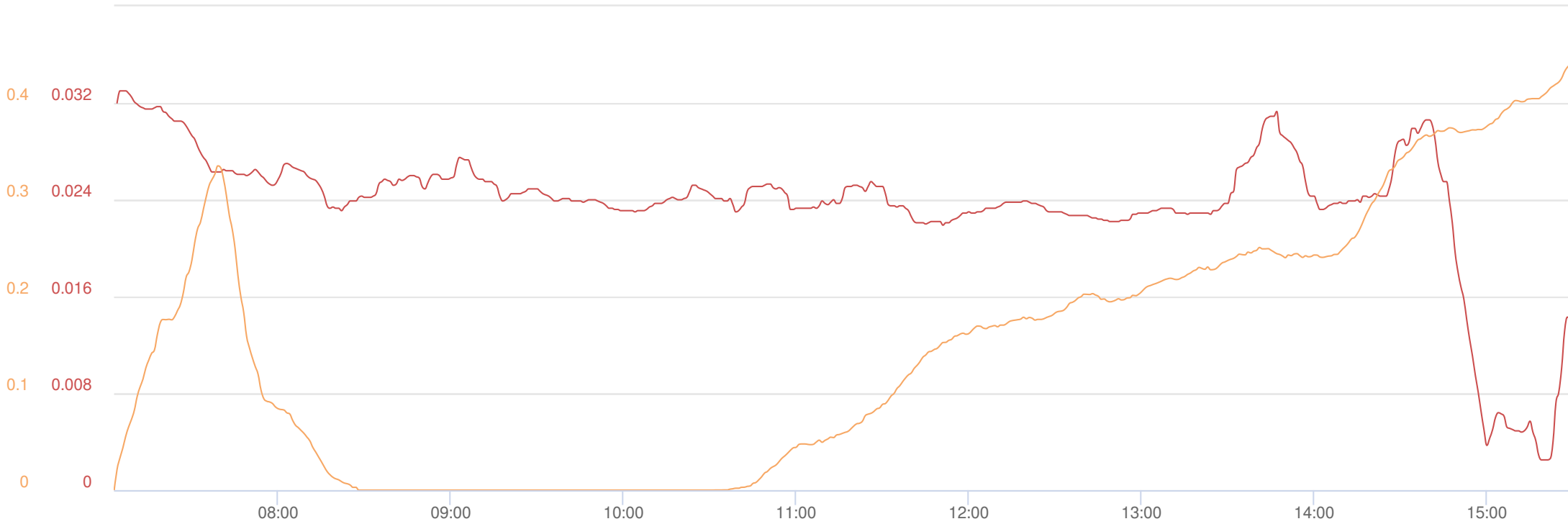
We recognize our responsibility to use data and technology for good. Take control of your data.

[Privacy Settings](#) | [Review My Advertising Settings](#) | [Data Rights](#)

© Copyright TWC Product and Technology LLC 2014, 2022

Powered by the  IBM Cloud

Fri, 5th of Aug 2022, 6:00:00 – 16:00:00
(GMT-05:00) Eastern Time (US & Canada)



Dust (AVG 15m) mg/m ³ DustTrak-8530 RS232(A)			VOC (AVG 15m) ppm miniRAE 3000 RS232(C)		
MIN	AVG	MAX	MIN	AVG	MAX
0.0025	0.0236	0.033	0	0.1449	0.437

Name NG Troy SIR DW1
S/N 0B220654
Description Downwind 1 (0B220554)
Location 8000 Main St, Troy, NY
12180, USA

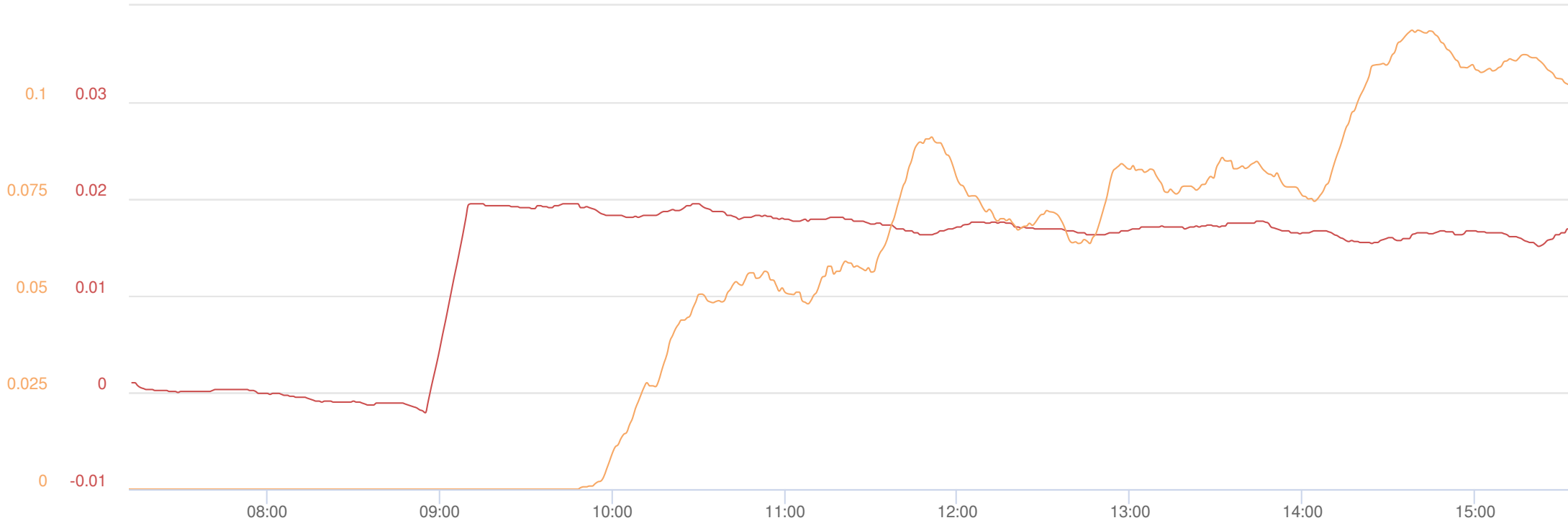
Fri, 5th of Aug 2022, 6:00:00 – 16:00:00
(GMT-05:00) Eastern Time (US & Canada)



Mass Conc. Total mg/m ³ AVG 15m mg/m ³ DustTrak-8530 RS232(A)			VOC ppm AVG 15m ppm miniRAE 3000 RS232(C)		
MIN	AVG	MAX	MIN	AVG	MAX
0.0006	0.0037	0.023	0	0.0671	0.2331

Name NG Troy SIR DW2
S/N 0B274686
Description Downwind 2
(0B274686)
Location 7990 Main St, Troy, NY
12180, USA

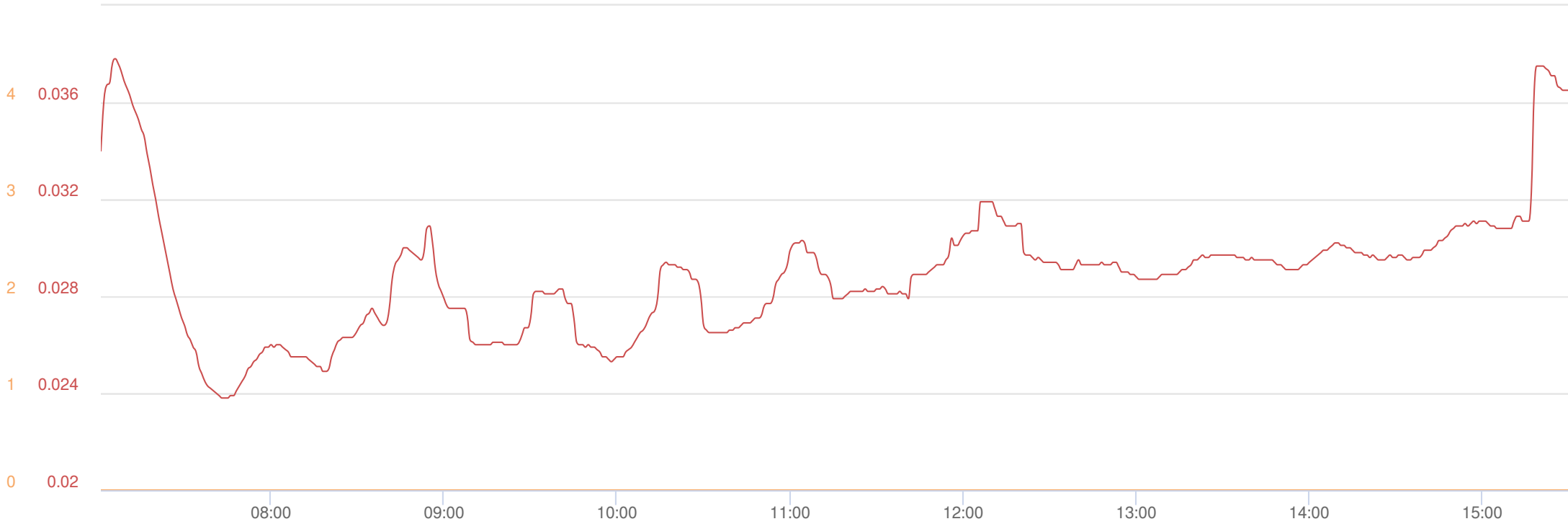
Fri, 5th of Aug 2022, 6:00:00 – 16:00:00
(GMT-05:00) Eastern Time (US & Canada)



Dust AVG 15m mg/m ³ DustTrak-8530 RS232(A)			VOC AVG 15m ppm miniRAE 3000 RS232(C)		
MIN	AVG	MAX	MIN	AVG	MAX
-0.0021	0.0135	0.0195	0	0.0506	0.1186

Name NG Troy SIR DW3
S/N 0B448910
Description Downwind 3
(0B4448910)
Location 8000 Main St, Troy, NY
12180, USA

Fri, 5th of Aug 2022, 6:00:00 – 16:00:00
(GMT-05:00) Eastern Time (US & Canada)



Mass Conc. Total mg/m³ AVG 15m mg/m ³ DustTrak-8530 RS232(A)		
MIN	AVG	MAX
0.0238	0.0289	0.0378

VOC ppm AVG 15m ppm miniRAE 3000 RS232(C)		
MIN	AVG	MAX
0	0	0

Name	NG Troy SIR UW
S/N	OB469638
Description	Upwind (OB4469638)
Location	8000 Main St, Troy, NY 12180, USA



National Grid - Troy (Water St.) Site – Area 2 – Phase 1A

Date: 8/8/2022

Name: Jenna Albrecht

Temperature: 76 - 93 °F

Backgrounds

Conditions: Mostly Sunny, Scattered Rainsho

Dust: 28 ug/m3

Rel. Humidity: 62%

VOC: 0 ppm

Winds: S, SSW 6 - 9 MPH

UpWind Location: South End of Area 2

Exceedance Malfunction

Serial # - Dust: 8530 183209

Serial # -VOC: 592-918409

DownWind #1 Location: East Roadway Fencebreak Inside Area 2

Exceedance Malfunction

Serial # - Dust: 8530 093102

Serial # -VOC: 592-922512

DownWind #2 Location: North Side of E-Lot Building

Exceedance Malfunction

Serial # - Dust: 8530 141611

Serial # -VOC: 592-925884

DownWind #3 Location: Northeast Corner of Site

Exceedance Malfunction

Serial # - Dust: 8530 093103

Serial # -VOC: 592-925887

Notes: Continued live loading from ISS Area. Continued backfilling and compacting in Area 2A excavation. Used hoe-ram to process concrete in Area 2A excavation. Grout mixing and sampling in ISS cell 19A. Cement and slag delivered to the grout plant.

COMMUNITY AIR MONITORING DIAGRAM

National Grid —Water St Former MGP - Area 2 & 3, Phase 1A, Troy, NY

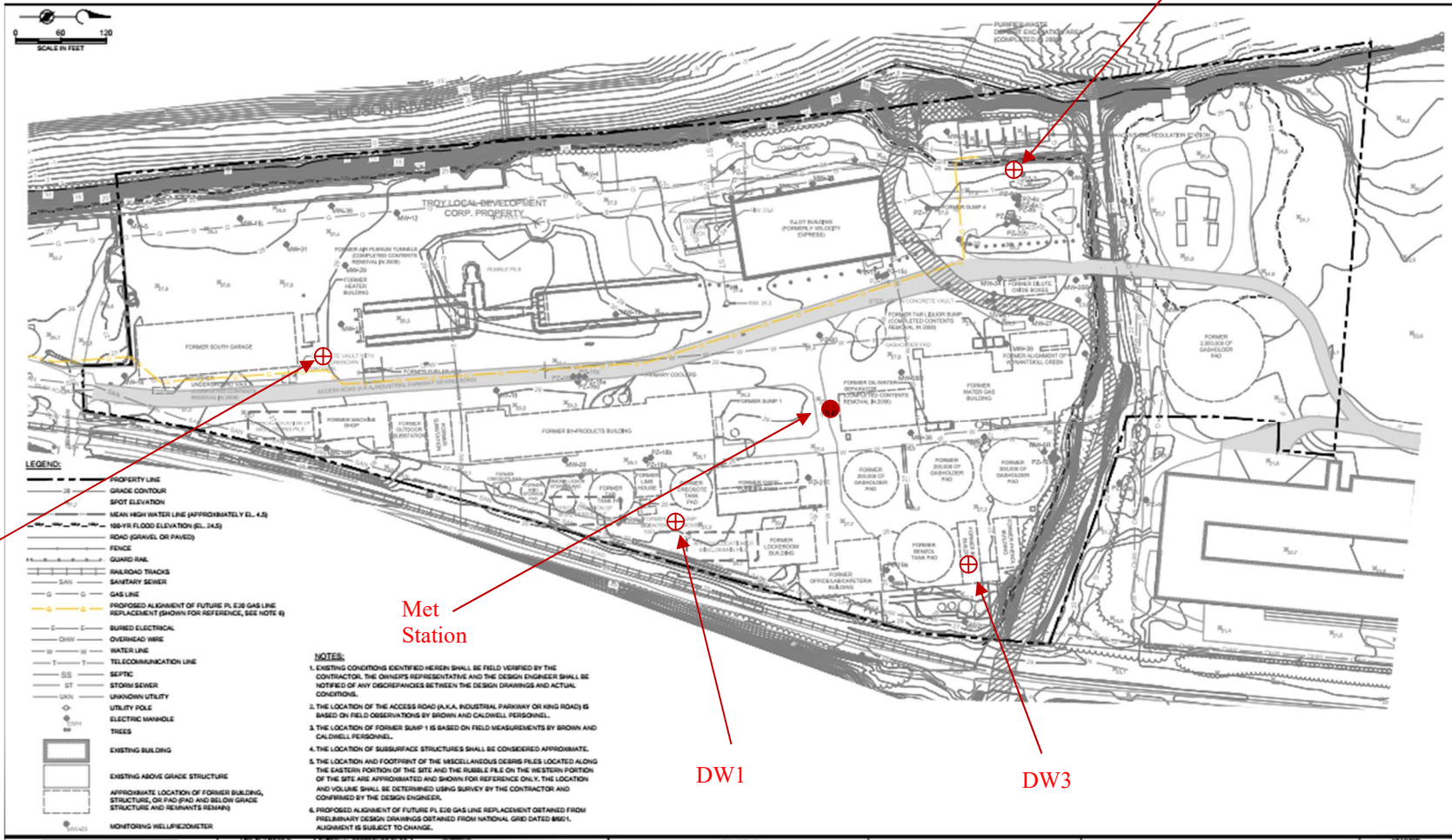
Daily Perimeter Air Monitoring Locations and Weather Station Site



Date 8/8/22

Wind Direction and Speed:
S, SSW
6 to 9 MPH

Key
 UW= Upwind
 DW1= Downwind 1
 DW2= Downwind 2
 DW3 = Downwind 3



Daily Instrument Calibration Form


Client	Land Remediation, Inc.						Date:	8-8-22
Project Name:	National Grid Troy (Water St.) Site – Area 2 – Phase 1A						Location:	Troy, NY
Instrument	Battery OK?	Zero OK?	Calibration Gas	Known Value	Reading	Calibrated By:	Comments	
MultiRae MR200 MBB3Z059QC	Y	Y	Isobutylene	100 ppm	Pass	J. Albrecht		
			O2	18%	Pass	J. Albrecht		
			H2S	10 ppm	Pass	J. Albrecht		
			CO	50 ppm	Pass	J. Albrecht		
			LEL	50%	Pass	J. Albrecht		
MultiRae MR187	Y	Y	Isobutylene	100 ppm	Pass	J. Albrecht		
			O2	18%	Pass	J. Albrecht		
			H2S	10 ppm	Pass	J. Albrecht		
			CO	50 ppm	Pass	J. Albrecht		
			LEL	50%	Pass	J. Albrecht		
SidePak 11505008	Y	Y	N/A	0.000	0.000	J. Albrecht		
UW DustTrak 8530 183209	Y	Y	N/A	0.000	Zero Completed	J. Albrecht		
DW1 DustTrak 8530 093102	Y	Y	N/A	0.000	Zero Completed	J. Albrecht		
DW2 DustTrak 8530 141611	Y	Y	N/A	0.000	Zero Completed	J. Albrecht		
DW3 DustTrak 8530 141612	Y	Y	N/A	0.000	Zero Completed	J. Albrecht		
UW MiniRae 592-918409	Y	Y	Isobutylene	100 ppm	100.0	J. Albrecht		
DW1 MiniRae 592-922512	Y	Y	Isobutylene	100 ppm	100.0	J. Albrecht		
DW2 MiniRae 592-925884	Y	Y	Isobutylene	100 ppm	100.0	J. Albrecht		
DW3 MiniRae 592-925887	Y	Y	Isobutylene	100 ppm	100.0	J. Albrecht		

76° 11:00 AM

Search City or Zip Code

US °F

GO PREMIUM

 76° Troy, NY 1

Today

Hourly

10 Day

Weekend

Monthly

Radar

Video

More

Hourly Weather - Troy, NY

As of 6:57 am EDT

 **Heat Advisory**

Monday, August 8

6:45 am

76°









Mostly Sunny

 2%

 S 6 mph

Advertisement

7:00 am **76°**  Partly Cloudy  15%  S 6 mph 

 Feels Like 76°	 Wind S 6 mph	 Humidity 88%
 UV Index 0 of 10	 Cloud Cover 36%	 Rain Amount 0 in

7:15 am **77°**  Partly Cloudy  15%  S 6 mph

7:30 am **78°**  Partly Cloudy  15%  S 7 mph

8:00 am **79°**  Partly Cloudy  15%  S 8 mph 

9:00 am **82°**  Partly Cloudy  15%  S 7 mph 

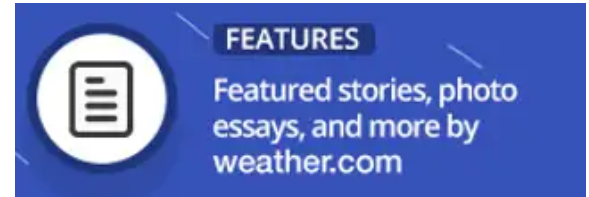
Advertisement

10:00 am **85°**  Partly Cloudy  15%  S 7 mph 

11:00 am **88°**  Partly Cloudy  15%  SSW 7 mph 

12:00 pm **90°**  Mostly Cloudy  15%  SSW 7 mph 

Stay Safe



















































FEATURES
Featured stories, photo essays, and more by weather.com

COVID-19

See the latest in the new information hub, including county-level tracking for the US. Stay safe.



[Track COVID-19](#)

1:00 pm	92°		Mostly Cloudy	 15%	 SSW 8 mph	
2:00 pm	92°		Mostly Cloudy	 21%	 SSW 9 mph	
3:00 pm	93°		Mostly Cloudy	 15%	 SSW 9 mph	
4:00 pm	93°		Mostly Cloudy	 15%	 SSW 9 mph	
5:00 pm	92°		Isolated Thunderstorms	 30%	 SSW 9 mph	
6:00 pm	91°		Partly Cloudy	 21%	 SSW 9 mph	
7:00 pm	88°		Partly Cloudy	 20%	 SW 9 mph	
8:00 pm	87°		Isolated Thunderstorms	 33%	 SSW 6 mph	
9:00 pm	84°		Mostly Cloudy	 24%	 SW 6 mph	
10:00 pm	81°		Scattered Thunderstorms	 47%	 SSW 6 mph	
11:00 pm	80°		Mostly Cloudy	 21%	 S 5 mph	
Tuesday, August 9						
12:00 am	79°		Mostly Cloudy	 21%	 S 5 mph	

Advertisement

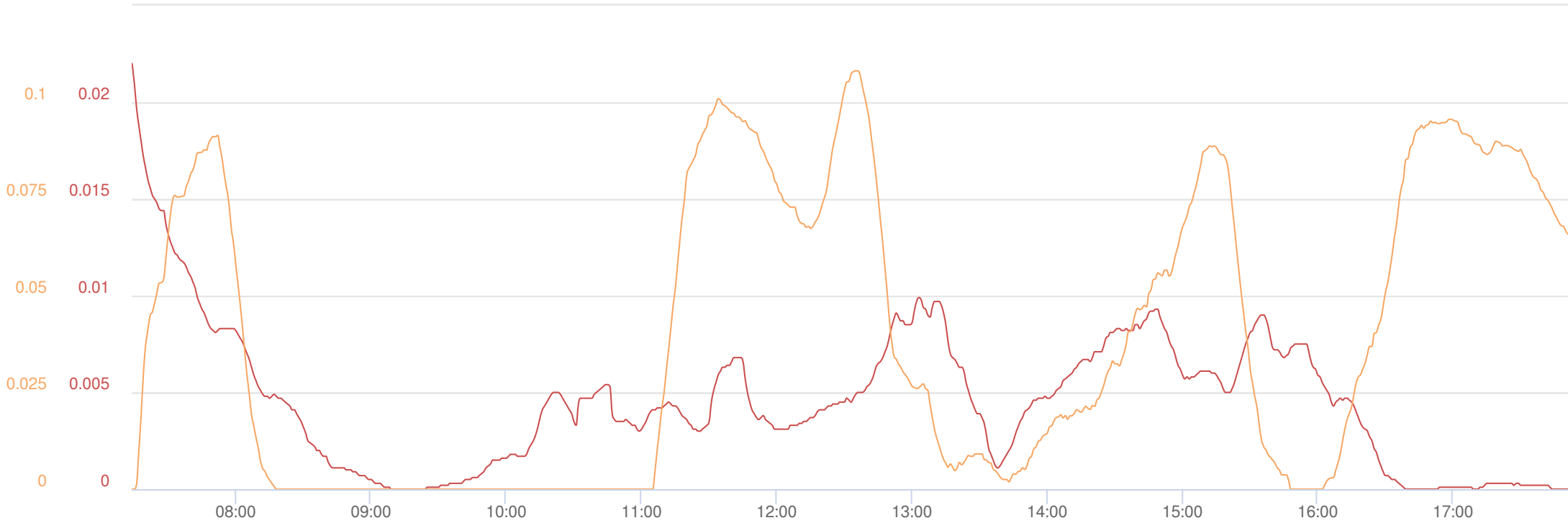
Mon, 8th of Aug 2022, 8:00:00 – 18:00:00
(GMT-05:00) Eastern Time (US & Canada)



Dust (AVG 15m) mg/m³ DustTrak-8530 RS232(A)			VOC (AVG 15m) ppm miniRAE 3000 RS232(C)		
MIN	AVG	MAX	MIN	AVG	MAX
-0.0207	0.0206	0.0339	0	0	0

Name NG Troy SIR DW1
S/N 0B220654
Description Downwind 1 (0B220554)
Location 8000 Main St, Troy, NY
12180, USA

Mon, 8th of Aug 2022, 6:00:00 – 18:00:00
(GMT-05:00) Eastern Time (US & Canada)



Mass Conc. Total mg/m ³ AVG 15m mg/m ³ DustTrak-8530 RS232(A)			VOC ppm AVG 15m ppm miniRAE 3000 RS232(C)		
MIN	AVG	MAX	MIN	AVG	MAX
0	0	0.022	0	0.0387	0.1081

Name NG Troy SIR DW2
S/N 0B274686
Description Downwind 2
(0B274686)
Location 8000 Main St, Troy, NY
12180, USA

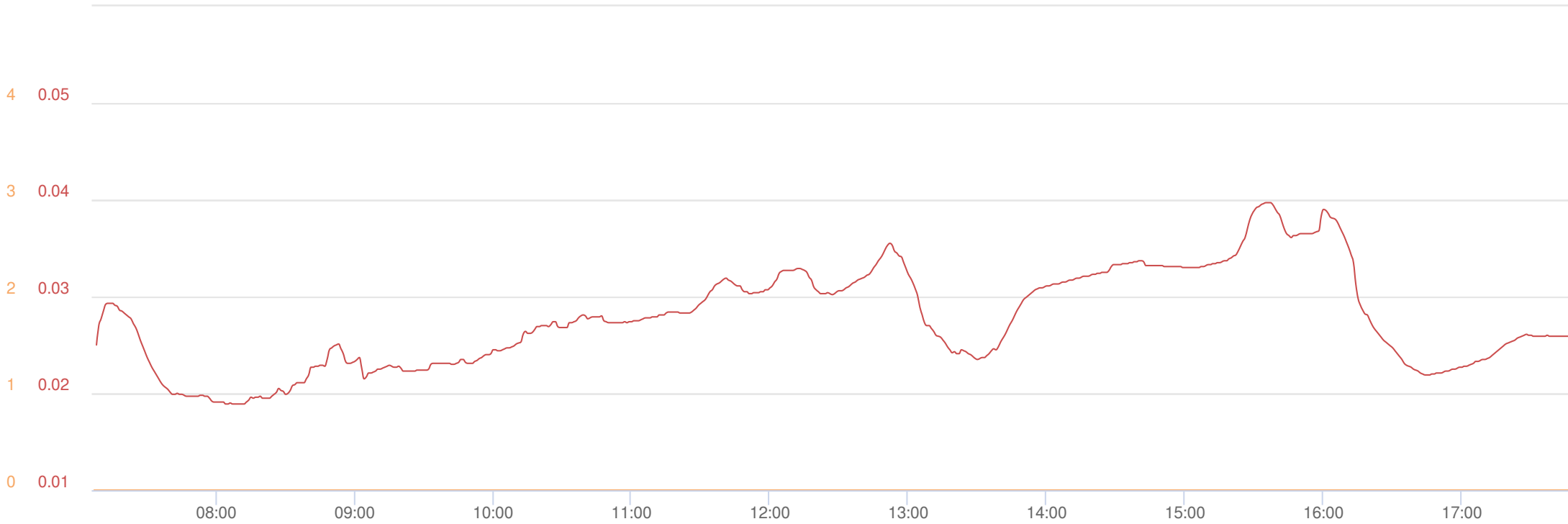
Mon, 8th of Aug 2022, 6:00:00 – 18:00:00
(GMT-05:00) Eastern Time (US & Canada)



Dust AVG 15m mg/m ³ DustTrak-8530 RS232(A)			VOC AVG 15m ppm miniRAE 3000 RS232(C)		
MIN	AVG	MAX	MIN	AVG	MAX
0	0.0114	0.0165	0	0	0

Name NG Troy SIR DW3
S/N 0B448910
Description Downwind 3
(0B4448910)
Location 8000 Main St, Troy, NY
12180, USA

Mon, 8th of Aug 2022, 6:00:00 – 18:00:00
(GMT-05:00) Eastern Time (US & Canada)



Mass Conc. Total mg/m³ AVG 15m mg/m³ DustTrak-8530 RS232(A)			VOC ppm AVG 15m ppm miniRAE 3000 RS232(C)		
MIN	AVG	MAX	MIN	AVG	MAX
0.0189	0.0277	0.0397	0	0	0

Name NG Troy SIR UW
S/N OB469638
Description Upwind (OB4469638)
Location 8000 Main St, Troy, NY
12180, USA



National Grid - Troy (Water St.) Site – Area 2 – Phase 1A

Date: 8/9/2022

Name: Jenna Albrecht

Temperature: 78 - 84 °F

Backgrounds

Conditions: Mostly Sunny, Scattered Rainsho

Dust: 40 ug/m3

Rel. Humidity: 64%

VOC: 0 ppm

Winds: WNW 5 - 11 MPH

UpWind Location: North Side of E-Lot Building

Exceedance Malfunction

Serial # - Dust: 8530 183209

Serial # -VOC: 592-918409

DownWind #1 Location: Northeast Corner of Site

Exceedance Malfunction

Serial # - Dust: 8530 093102

Serial # -VOC: 592-922512

DownWind #2 Location: East Roadway Fencebreak Inside Area 2

Exceedance Malfunction

Serial # - Dust: 8530 141611

Serial # -VOC: 592-925884

DownWind #3 Location: South End of Area 2

Exceedance Malfunction

Serial # - Dust: 8530 093103

Serial # -VOC: 592-925887

Notes: Continued live loading from ISS Area. Continued backfilling and compacting in Area 2A excavation. Used mucher to reduce the size of concrete in Area 2A excavation. Grout mixing and sampling in ISS cells 19B and 1. Cement and slag delivered to the grout plant.

COMMUNITY AIR MONITORING DIAGRAM

National Grid —Water St Former MGP - Area 2 & 3, Phase 1A, Troy, NY

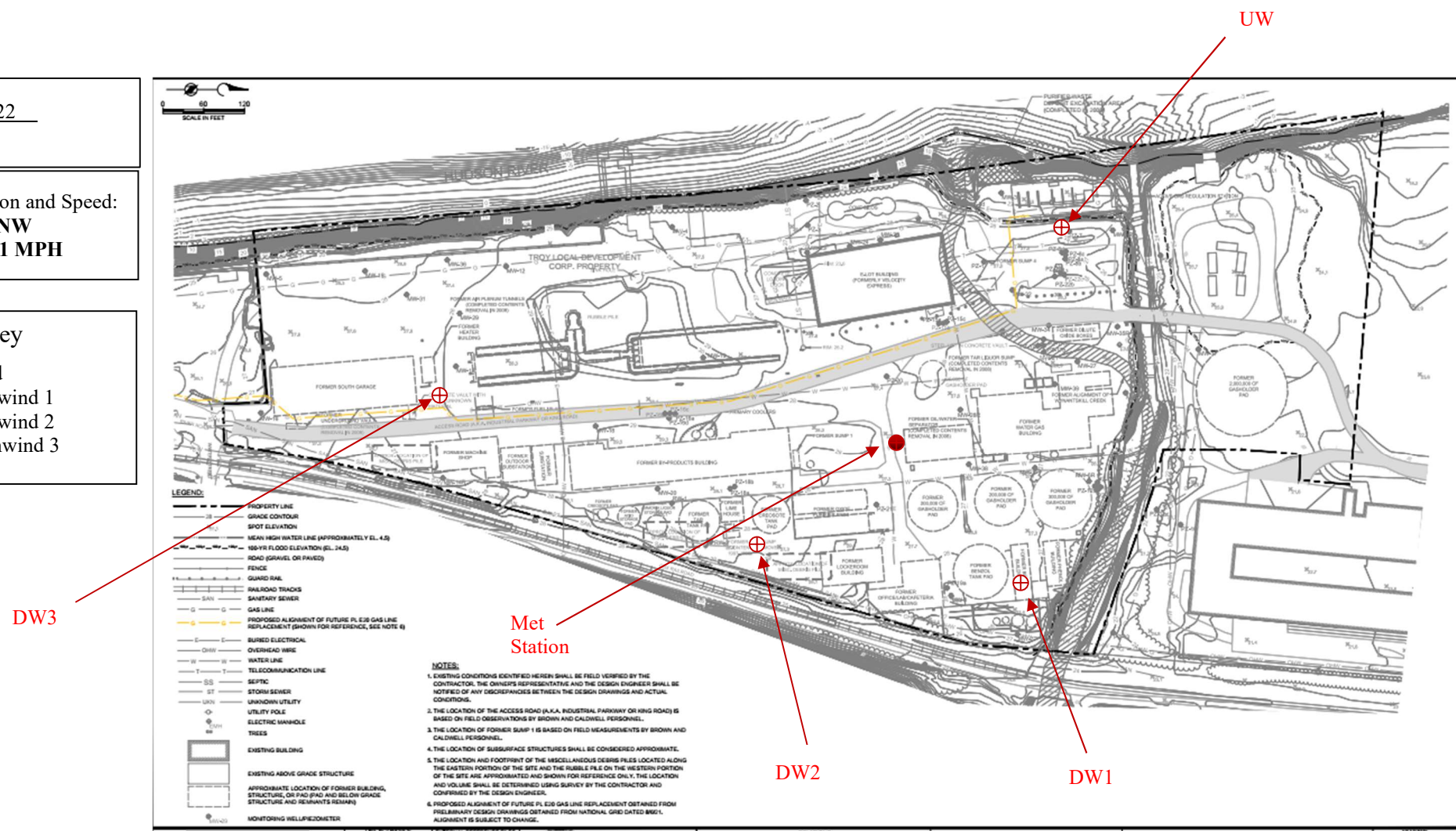
Daily Perimeter Air Monitoring Locations and Weather Station Site



Date 8/9/22

Wind Direction and Speed:
WNW
5 to 11 MPH

Key
 UW= Upwind
 DW1= Downwind 1
 DW2= Downwind 2
 DW3 = Downwind 3



Daily Instrument Calibration Form

Client	Land Remediation, Inc.						Date:	8-9-22
Project Name:	National Grid Troy (Water St.) Site – Area 2 – Phase 1A						Location:	Troy, NY
Instrument	Battery OK?	Zero OK?	Calibration Gas	Known Value	Reading	Calibrated By:	Comments	
MultiRae MR200 MBB3Z059QC	Y	Y	Isobutylene	100 ppm	Pass	J. Albrecht		
			O2	18%	Pass	J. Albrecht		
			H2S	10 ppm	Pass	J. Albrecht		
			CO	50 ppm	Pass	J. Albrecht		
			LEL	50%	Pass	J. Albrecht		
MultiRae MR187	Y	Y	Isobutylene	100 ppm	Pass	J. Albrecht		
			O2	18%	Pass	J. Albrecht		
			H2S	10 ppm	Pass	J. Albrecht		
			CO	50 ppm	Pass	J. Albrecht		
			LEL	50%	Pass	J. Albrecht		
SidePak 11505008	Y	Y	N/A	0.000	0.000	J. Albrecht		
UW DustTrak 8530 183209	Y	Y	N/A	0.000	Zero Completed	J. Albrecht		
DW1 DustTrak 8530 093102	Y	Y	N/A	0.000	Zero Completed	J. Albrecht		
DW2 DustTrak 8530 141611	Y	Y	N/A	0.000	Zero Completed	J. Albrecht	Began reading negative, rezeroed monitor.	
DW3 DustTrak 8530 141612	Y	Y	N/A	0.000	Zero Completed	J. Albrecht	Began reading negative, rezeroed monitor.	
UW MiniRae 592-918409	Y	Y	Isobutylene	100 ppm	100.0	J. Albrecht		
DW1 MiniRae 592-922512	Y	Y	Isobutylene	100 ppm	100.0	J. Albrecht		
DW2 MiniRae 592-925884	Y	Y	Isobutylene	100 ppm	100.0	J. Albrecht		
DW3 MiniRae 592-925887	Y	Y	Isobutylene	100 ppm	100.0	J. Albrecht		

AMERICAN

Search City or Zip Code

US °F

GO PREMIUM

☁ 78° Troy, NY

Today

Hourly

10 Day

Weekend

Monthly

Radar

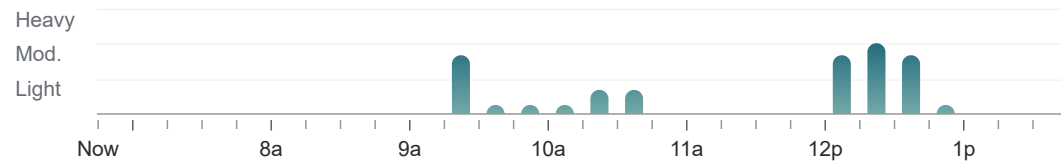
Video

More

Hourly Weather - Troy, NY

As of 6:40 am EDT

Thunderstorms possible after 9 am.









Advertisement

Tuesday, August 9

6:45 am **78°**  Cloudy  10%  S 9 mph





7:00 am **78°**  Cloudy  15%  S 9 mph 

 Feels Like 78°	 Wind S 9 mph	 Humidity 85%
 UV Index 0 of 10	 Cloud Cover 82%	 Rain Amount 0 in

7:15 am **78°**  Cloudy  12%  S 9 mph

7:30 am **79°**  Cloudy  14%  SSW 9 mph

8:00 am **80°**  Cloudy  18%  SSW 9 mph 

9:00 am **80°**  Scattered Thunderstorms  45%  SW 8 mph 

Advertisement













































Stay Safe

COVID-19

See the latest in the new information hub, including county-level tracking for the US. Stay safe.

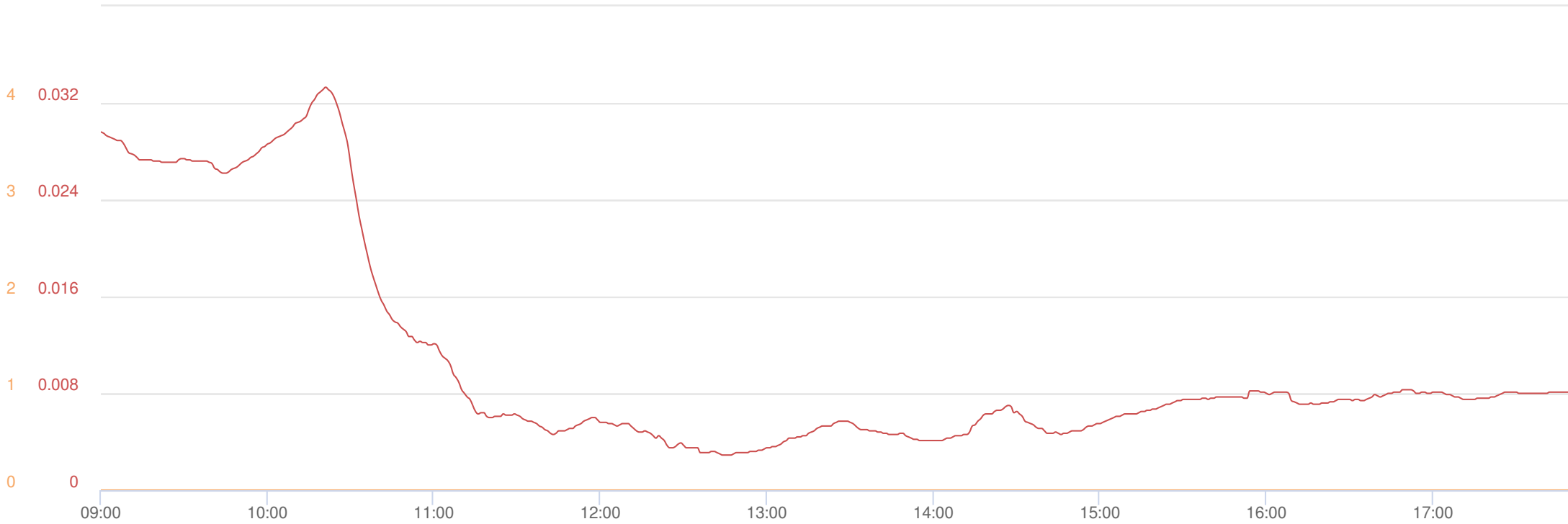


[Track COVID-19](#)

10:00 am	80°		Scattered Thunderstorms	 48%	 W 7 mph	
11:00 am	81°		Cloudy	 24%	 WNW 9 mph	
12:00 pm	81°		Showers	 37%	 WNW 9 mph	
1:00 pm	81°		Cloudy	 22%	 WNW 9 mph	
2:00 pm	84°		Mostly Cloudy	 15%	 WNW 10 mph	
3:00 pm	84°		Mostly Cloudy	 15%	 WNW 10 mph	
4:00 pm	84°		Partly Cloudy	 15%	 WNW 11 mph	
5:00 pm	84°		Partly Cloudy	 15%	 WNW 11 mph	
6:00 pm	81°		Partly Cloudy	 15%	 WNW 11 mph	
7:00 pm	79°		Partly Cloudy	 7%	 WNW 10 mph	
8:00 pm	75°		Partly Cloudy	 7%	 NW 7 mph	
9:00 pm	73°		Partly Cloudy	 4%	 NW 6 mph	
10:00 pm	71°		Mostly Cloudy	 4%	 NNW 5 mph	

Advertisement

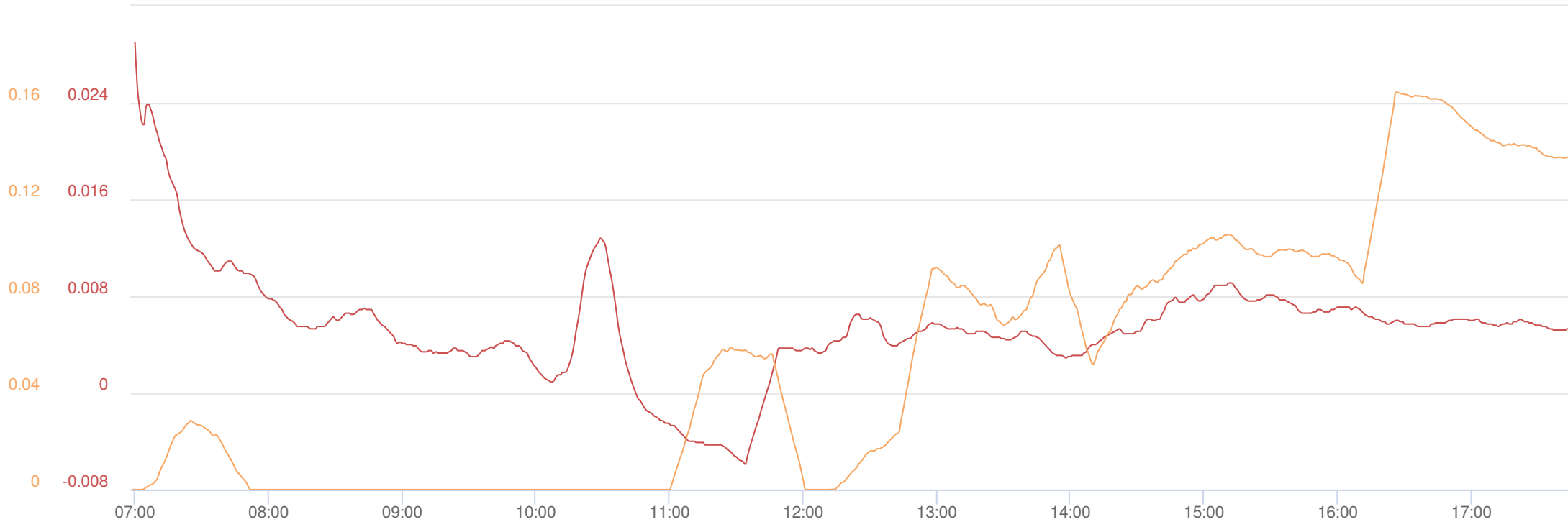
Tue, 9th of Aug 2022, 9:00:00 – 18:00:00
(GMT-05:00) Eastern Time (US & Canada)



Dust (AVG 15m) mg/m ³ DustTrak-8530 RS232(A)			VOC (AVG 15m) ppm miniRAE 3000 RS232(C)		
MIN	AVG	MAX	MIN	AVG	MAX
0.0029	0.0105	0.0333	0	0	0

Name NG Troy SIR DW1
S/N 0B220654
Description Downwind 1 (0B220554)
Location 8000 Main St, Troy, NY
12180, USA

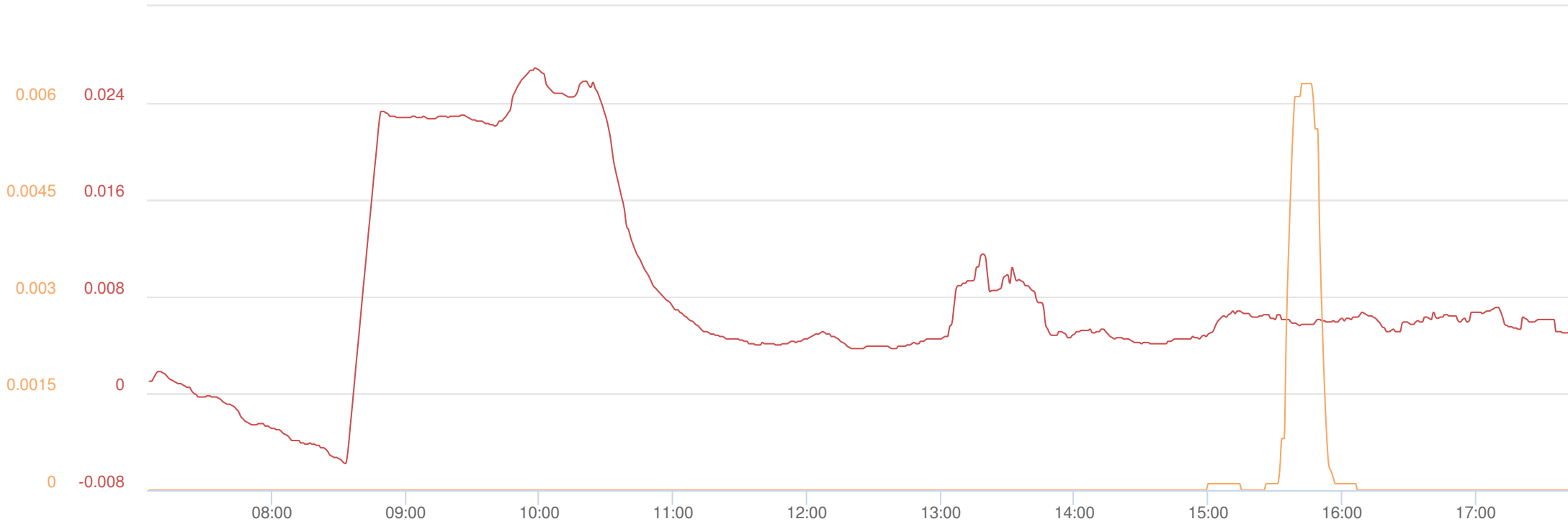
Tue, 9th of Aug 2022, 6:00:00 – 18:00:00
(GMT-05:00) Eastern Time (US & Canada)



Mass Conc. Total mg/m ³ AVG 15m mg/m ³ DustTrak-8530 RS232(A)			VOC ppm AVG 15m ppm miniRAE 3000 RS232(C)		
MIN	AVG	MAX	MIN	AVG	MAX
-0.0059	0.0054	0.029	0	0.0544	0.1644

Name NG Troy SIR DW2
S/N 0B274686
Description Downwind 2
(0B274686)
Location 8000 Main St, Troy, NY
12180, USA

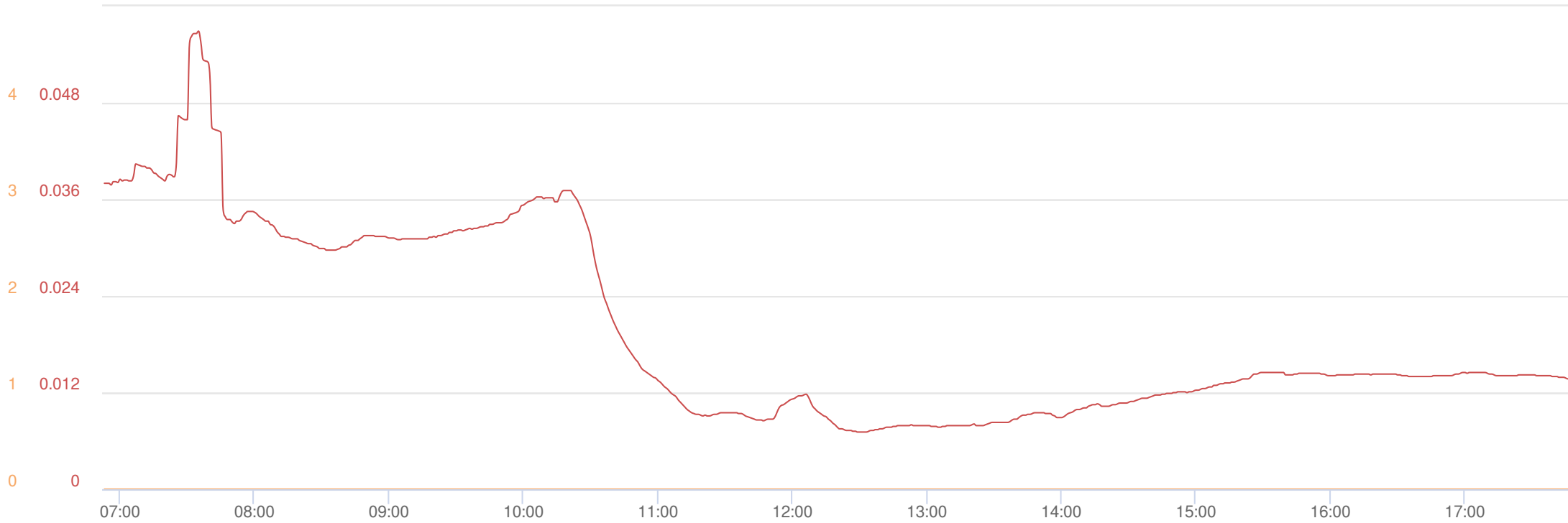
Tue, 9th of Aug 2022, 6:00:00 – 18:00:00
(GMT-05:00) Eastern Time (US & Canada)



Dust AVG 15m mg/m ³ DustTrak-8530 RS232(A)			VOC AVG 15m ppm miniRAE 3000 RS232(C)		
MIN	AVG	MAX	MIN	AVG	MAX
-0.0058	0.008	0.0269	0	0	0.0063

Name NG Troy SIR DW3
S/N 0B448910
Description Downwind 3
(0B4448910)
Location 8000 Main St, Troy, NY
12180, USA

Tue, 9th of Aug 2022, 6:00:00 – 18:00:00
(GMT-05:00) Eastern Time (US & Canada)



Mass Conc. Total mg/m³ AVG 15m mg/m³ DustTrak-8530 RS232(A)		
MIN	AVG	MAX
0.0071	0.0196	0.0569

VOC ppm AVG 15m ppm miniRAE 3000 RS232(C)		
MIN	AVG	MAX
0	0	0

Name NG Troy SIR UW
S/N 0B469638
Description Upwind (OB4469638)
Location 8000 Main St, Troy, NY
12180, USA



National Grid - Troy (Water St.) Site – Area 2 – Phase 1A

Date: 8/10/2022

Name: Jenna Albrecht

Temperature: 63 - 80 °F

Backgrounds

Conditions: Mostly Sunny, Scattered Rainsho

Dust: 25 ug/m3

Rel. Humidity: 50%

VOC: 0 ppm

Winds: NNW 2 - 6 MPH

UpWind Location: North Side of E-Lot Building

Exceedance Malfunction

Serial # - Dust: 8530 183209

Serial # -VOC: 592-918409

DownWind #1 Location: Northeast Corner of Site

Exceedance Malfunction

Serial # - Dust: 8530 093102

Serial # -VOC: 592-922512

DownWind #2 Location: East Roadway Fencebreak Inside Area 2

Exceedance Malfunction

Serial # - Dust: 8530 141611

Serial # -VOC: 592-925884

DownWind #3 Location: South End of Area 2

Exceedance Malfunction

Serial # - Dust: 8530 093103

Serial # -VOC: 592-925887

Notes: Continued live loading from ISS Area. Continued backfilling and compacting in Area 2A excavation. Used mucher to reduce the size of concrete in Area 2A excavation. Grout mixing and sampling in ISS cell 5. Precut ISS cell 20. Cement and slag delivered to the grout plant.

COMMUNITY AIR MONITORING DIAGRAM

National Grid —Water St Former MGP - Area 2 & 3, Phase 1A, Troy, NY

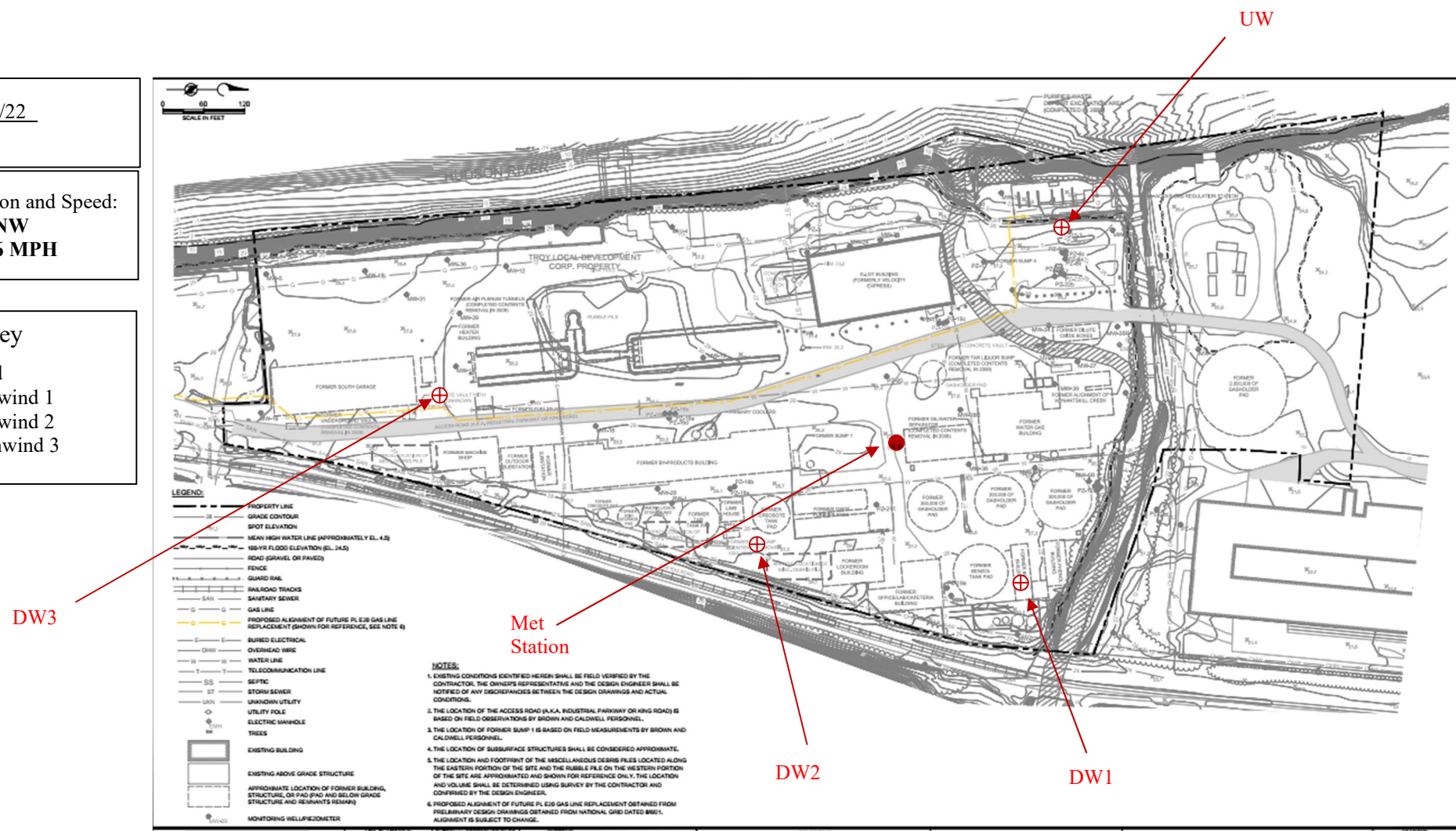
Daily Perimeter Air Monitoring Locations and Weather Station Site



Date 8/10/22

Wind Direction and Speed:
NNW
2 to 6 MPH

Key
 UW= Upwind
 DW1= Downwind 1
 DW2= Downwind 2
 DW3 = Downwind 3



Daily Instrument Calibration Form

Client	Land Remediation, Inc.						Date:	8-10-22
Project Name:	National Grid Troy (Water St.) Site – Area 2 – Phase 1A						Location:	Troy, NY
Instrument	Battery OK?	Zero OK?	Calibration Gas	Known Value	Reading	Calibrated By:	Comments	
MultiRae MR200 MBB3Z059QC	Y	Y	Isobutylene	100 ppm	Pass	J. Albrecht		
			O2	18%	Pass	J. Albrecht		
			H2S	10 ppm	Pass	J. Albrecht		
			CO	50 ppm	Pass	J. Albrecht		
			LEL	50%	Pass	J. Albrecht		
MultiRae MR187	Y	Y	Isobutylene	100 ppm	Pass	J. Albrecht		
			O2	18%	Pass	J. Albrecht		
			H2S	10 ppm	Pass	J. Albrecht		
			CO	50 ppm	Pass	J. Albrecht		
			LEL	50%	Pass	J. Albrecht		
SidePak 11505008	Y	Y	N/A	0.000	0.000	J. Albrecht		
UW DustTrak 8530 183209	Y	Y	N/A	0.000	Zero Completed	J. Albrecht		
DW1 DustTrak 8530 093102	Y	Y	N/A	0.000	Zero Completed	J. Albrecht		
DW2 DustTrak 8530 141611	Y	Y	N/A	0.000	Zero Completed	J. Albrecht	Began reading negative, rezeroed monitor.	
DW3 DustTrak 8530 141612	Y	Y	N/A	0.000	Zero Completed	J. Albrecht	Began reading negative, rezeroed monitor.	
UW MiniRae 592-918409	Y	Y	Isobutylene	100 ppm	100.0	J. Albrecht		
DW1 MiniRae 592-922512	Y	Y	Isobutylene	100 ppm	100.0	J. Albrecht		
DW2 MiniRae 592-925884	Y	Y	Isobutylene	100 ppm	100.0	J. Albrecht		
DW3 MiniRae 592-925887	Y	Y	Isobutylene	100 ppm	100.0	J. Albrecht		

Advertisement

Search City or Zip Code

US °F

GO PREMIUM

 63° Troy, NY

Today

Hourly

10 Day

Weekend

Monthly

Radar

















Video

More

Hourly Weather - Troy, NY

As of 6:08 am EDT

Wednesday, August 10

6:00 am	63°		Mostly Cloudy	 4%	 NE 2 mph
6:15 am	63°		Mostly Cloudy	 3%	 NE 2 mph
6:30 am	64°		Mostly Cloudy	 3%	 NNE 2 mph
6:45 am	64°		Mostly Cloudy	 2%	 NNE 2 mph
7:00 am	64°		Mostly Cloudy	 2%	 NNE 3 mph 

Advertisement

Feels Like **64°**

Wind **NNE 3 mph**

Humidity **90%**

UV Index **0 of 10**

Cloud Cover **72%**

Rain Amount **0 in**

8:00 am **67°** Mostly Cloudy 4% NNW 3 mph

9:00 am **69°** Mostly Cloudy 4% NNW 5 mph

Advertisement

10:00 am **72°** Mostly Cloudy 2% NNW 5 mph

11:00 am **73°** Mostly Cloudy 3% NNW 5 mph

12:00 pm **75°** Mostly Cloudy 4% NNW 5 mph

1:00 pm **75°** Mostly Cloudy 2% NNW 4 mph

2:00 pm **78°** Partly Cloudy 0% NNW 5 mph

3:00 pm **80°** Partly Cloudy 0% NNW 5 mph

Stay Safe

FEATURES
Featured stories, photo essays, and more by weather.com

































COVID-19

See the latest in the new information hub, including county-level tracking for the US. Stay safe.



















[Track COVID-19](#)

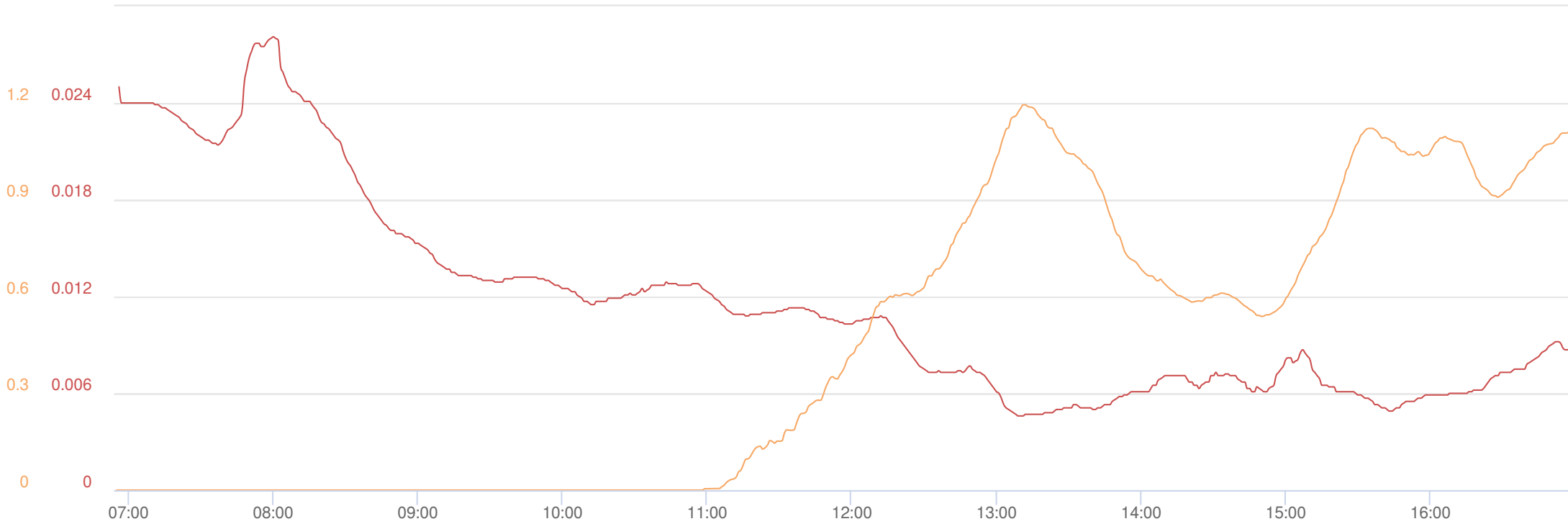
Advertisement

4:00 pm	80°		Partly Cloudy	 0%	 NNW 6 mph	
5:00 pm	80°		Partly Cloudy	 0%	 NNW 5 mph	
6:00 pm	80°		Partly Cloudy	 0%	 NNW 5 mph	
7:00 pm	79°		Partly Cloudy	 1%	 N 4 mph	
8:00 pm	75°		Partly Cloudy	 2%	 N 3 mph	
9:00 pm	73°		Mostly Clear	 3%	 ESE 2 mph	
10:00 pm	71°		Mostly Clear	 4%	 SSW 2 mph	
11:00 pm	70°		Partly Cloudy	 4%	 SSW 2 mph	

Thursday, August 11

12:00 am	68°		Partly Cloudy	 5%	 SW 1 mph	
1:00 am	67°		Partly Cloudy	 6%	 SSW 1 mph	
2:00 am	66°		Partly Cloudy	 6%	 SSW 2 mph	
3:00 am	66°		Partly Cloudy	 7%	 S 1 mph	

Wed, 10th of Aug 2022, 6:00:00 – 17:00:00
(GMT-05:00) Eastern Time (US & Canada)



Dust (AVG 15m) mg/m ³ DustTrak-8530 RS232(A)			VOC (AVG 15m) ppm miniRAE 3000 RS232(C)		
MIN	AVG	MAX	MIN	AVG	MAX
0.0046	0.0116	0.0281	0	0.4368	1.1942

Name NG Troy SIR DW1
S/N 0B220654
Description Downwind 1 (0B220554)
Location 8000 Main St, Troy, NY
12180, USA

Wed, 10th of Aug 2022, 6:00:00 – 17:00:00
(GMT-05:00) Eastern Time (US & Canada)



Mass Conc. Total mg/m³ AVG 15m
mg/m³
DustTrak-8530
RS232(A)

MIN	AVG	MAX
-0.0047	0.004	0.022

VOC ppm AVG 15m ppm
miniRAE 3000
RS232(C)

MIN	AVG	MAX
0	0	0

Name NG Troy SIR DW2
S/N 0B274686
Description Downwind 2
(0B274686)
Location 8000 Main St, Troy, NY
12180, USA

Wed, 10th of Aug 2022, 6:00:00 – 17:00:00
(GMT-05:00) Eastern Time (US & Canada)



Dust AVG 15m mg/m³

DustTrak-8530
RS232(A)

MIN	AVG	MAX
-0.0081	0.0007	0.0128

VOC AVG 15m ppm

miniRAE 3000
RS232(C)

MIN	AVG	MAX
0	0	0

Name NG Troy SIR DW3
S/N 0B448910
Description Downwind 3
(0B4448910)
Location P73X+6J Troy, NY, USA

Wed, 10th of Aug 2022, 6:00:00 – 17:00:00
(GMT-05:00) Eastern Time (US & Canada)



Mass Conc. Total mg/m³ AVG 15m
mg/m³
DustTrak-8530
RS232(A)

MIN	AVG	MAX
0.0098	0.0159	0.029

VOC ppm AVG 15m ppm
miniRAE 3000
RS232(C)

MIN	AVG	MAX
0	0	0

Name NG Troy SIR UW
S/N 0B469638
Description Upwind (OB4469638)
Location 8000 Main St, Troy, NY
12180, USA



National Grid - Troy (Water St.) Site – Area 2 – Phase 1A

Date: 8/11/2022

Name: Jenna Albrecht

Temperature: 66 - 85 °F

Backgrounds

Conditions: Sunny, Partly Cloudy

Dust: 16 ug/m3

Rel. Humidity: 54%

VOC: 0 ppm

Winds: WNW 1 to 10 MPH

UpWind Location: North Side of E-Lot Building

Exceedance Malfunction

Serial # - Dust: 8530 183209

Serial # -VOC: 592-918409

DownWind #1 Location: Northeast Corner of Site

Exceedance Malfunction

Serial # - Dust: 8530 093102

Serial # -VOC: 592-922512

DownWind #2 Location: East Roadway Fencebreak Inside Area 2

Exceedance Malfunction

Serial # - Dust: 8530 141611

Serial # -VOC: 592-925884

DownWind #3 Location: South End of Area 2

Exceedance Malfunction

Serial # - Dust: 8530 093103

Serial # -VOC: 592-925887

Notes: Continued live loading from ISS Area. Continued backfilling and compacting in Area 2A excavation. Used mucher to reduce the size of concrete in Area 2A excavation. Grout mixing and sampling in ISS cell 20. Precut ISS cells N8 & N12. Cement and slag delivered to the grout plant. Cut and removed rebar in Area 2A excavation.

COMMUNITY AIR MONITORING DIAGRAM

National Grid —Water St Former MGP - Area 2 & 3, Phase 1A, Troy, NY

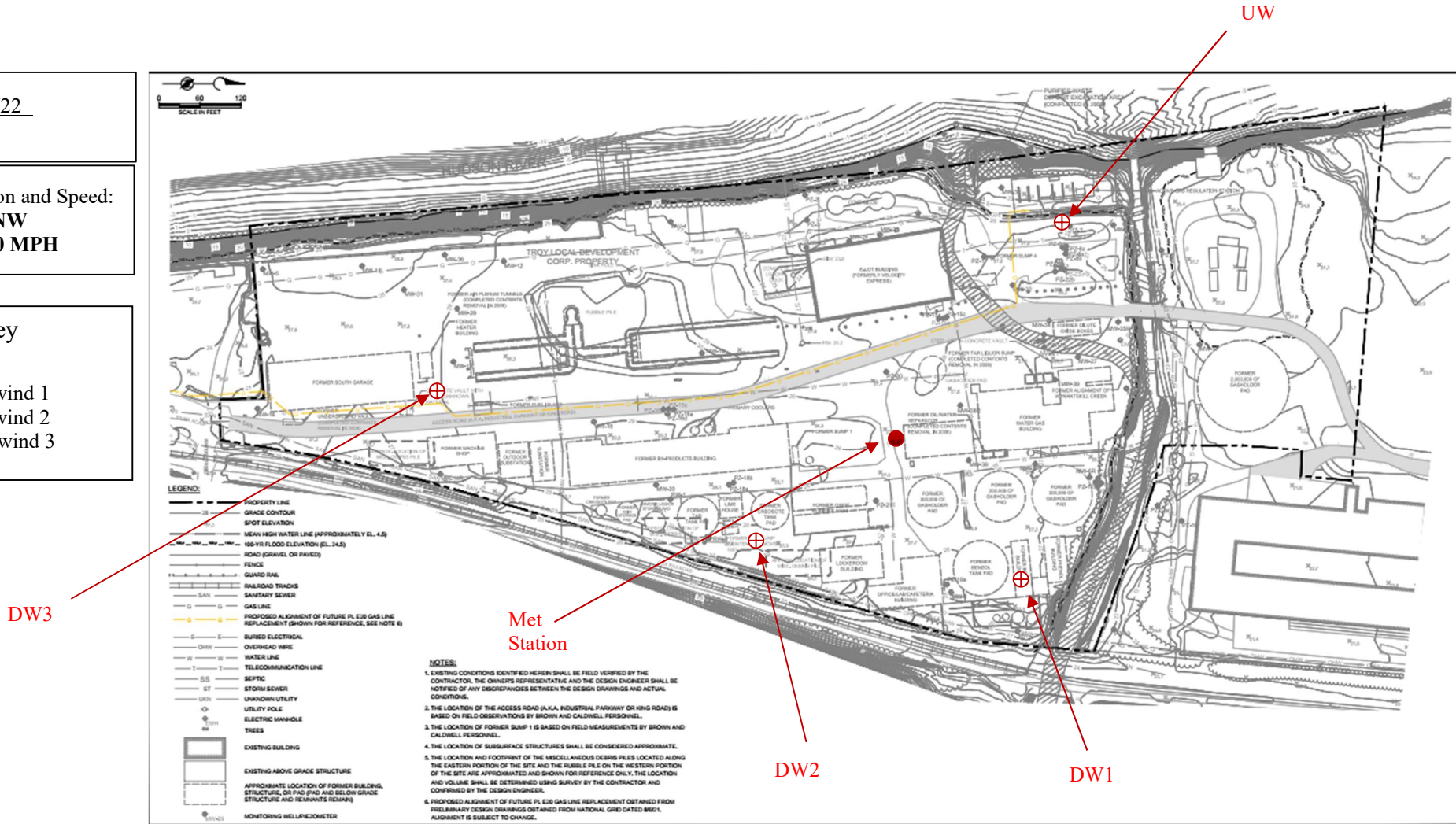
Daily Perimeter Air Monitoring Locations and Weather Station Site



Date 8/11/22

Wind Direction and Speed:
WNW
1 to 10 MPH

Key
 UW= Upwind
 DW1= Downwind 1
 DW2= Downwind 2
 DW3 = Downwind 3



COMMUNITY AIR MONITORING DIAGRAM

National Grid —Water St Former MGP - Area 2 & 3, Phase 1A, Troy, NY

Daily Perimeter Air Monitoring Locations and Weather Station Site

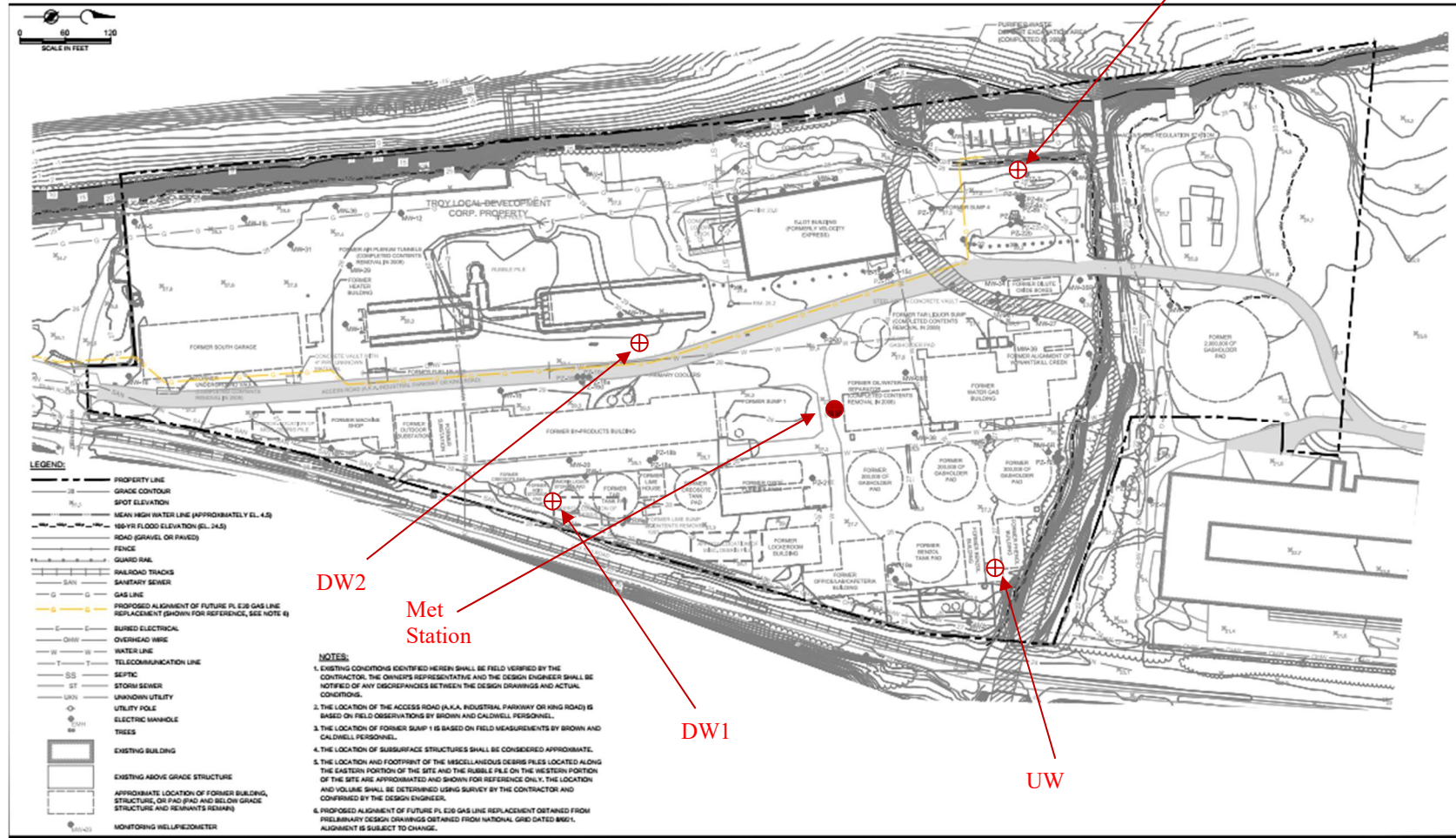


Date 8/13/22

Wind Direction and Speed:
N - NNE
2 to 7 MPH

Key

UW= Upwind
DW1= Downwind 1
DW2= Downwind 2
DW3= Downwind 3



Daily Instrument Calibration Form

Client	Land Remediation, Inc.						Date:	8-11-22
Project Name:	National Grid Troy (Water St.) Site – Area 2 – Phase 1A						Location:	Troy, NY
Instrument	Battery OK?	Zero OK?	Calibration Gas	Known Value	Reading	Calibrated By:	Comments	
MultiRae MR200 MBB3Z059QC	Y	Y	Isobutylene	100 ppm	Pass	J. Albrecht		
			O2	18%	Pass	J. Albrecht		
			H2S	10 ppm	Pass	J. Albrecht		
			CO	50 ppm	Pass	J. Albrecht		
			LEL	50%	Pass	J. Albrecht		
MultiRae MR187	Y	Y	Isobutylene	100 ppm	Pass	J. Albrecht		
			O2	18%	Pass	J. Albrecht		
			H2S	10 ppm	Pass	J. Albrecht		
			CO	50 ppm	Pass	J. Albrecht		
			LEL	50%	Pass	J. Albrecht		
SidePak 11505008	Y	Y	N/A	0.000	0.000	J. Albrecht		
UW DustTrak 8530 183209	Y	Y	N/A	0.000	Zero Completed	J. Albrecht		
DW1 DustTrak 8530 093102	Y	Y	N/A	0.000	Zero Completed	J. Albrecht		
DW2 DustTrak 8530 141611	Y	Y	N/A	0.000	Zero Completed	J. Albrecht	Began reading negative, rezeroed monitor.	
DW3 DustTrak 8530 141612	Y	Y	N/A	0.000	Zero Completed	J. Albrecht	Began reading negative, rezeroed monitor.	
UW MiniRae 592-918409	Y	Y	Isobutylene	100 ppm	100.0	J. Albrecht		
DW1 MiniRae 592-922512	Y	Y	Isobutylene	100 ppm	100.0	J. Albrecht		
DW2 MiniRae 592-925884	Y	Y	Isobutylene	100 ppm	100.0	J. Albrecht		
DW3 MiniRae 592-925887	Y	Y	Isobutylene	100 ppm	100.0	J. Albrecht		

Advertisement

Search City or Zip Code

US °F

GO PREMIUM

 65° Troy, NY

Today

Hourly

10 Day

Weekend

Monthly

Radar

Video














More



Hourly Weather - Troy, NY

As of 6:10 am EDT

Thursday, August 11

6:15 am	66°		Partly Cloudy	 2%	 SSE 1 mph	
6:30 am	67°		Partly Cloudy	 2%	 S 1 mph	
6:45 am	67°		Partly Cloudy	 2%	 S 1 mph	
7:00 am	68°		Mostly Cloudy	 2%	 SSW 1 mph	

Advertisement

 Feels Like
68°

 Wind
SSW 1 mph

 Humidity
81%

 UV Index
0 of 10

 Cloud Cover
63%

 Rain Amount
0 in

8:00 am **70°**  Mostly Cloudy  2%  SW 3 mph 

9:00 am **73°**  Partly Cloudy  1%  SW 3 mph 

Advertisement

10:00 am **75°**  Partly Cloudy  1%  W 3 mph 

11:00 am **78°**  Partly Cloudy  0%  WNW 4 mph 

12:00 pm **80°**  Partly Cloudy  15%  NW 5 mph 

1:00 pm **82°**  Partly Cloudy  15%  WNW 5 mph 

2:00 pm **84°**  Partly Cloudy  15%  WNW 6 mph 

3:00 pm **85°**  Partly Cloudy  15%  WNW 6 mph 

Stay Safe

4:00 pm	85°		Partly Cloudy	15%	WNW 9 mph	
5:00 pm	83°		Partly Cloudy	15%	WNW 10 mph	
6:00 pm	82°		Partly Cloudy	15%	WNW 9 mph	
7:00 pm	80°		Partly Cloudy	6%	NW 9 mph	
8:00 pm	76°		Partly Cloudy	4%	NW 7 mph	
9:00 pm	74°		Partly Cloudy	14%	NNW 6 mph	
10:00 pm	72°		Partly Cloudy	11%	NNW 6 mph	
11:00 pm	70°		Partly Cloudy	5%	N 6 mph	

Friday, August 12

12:00 am	68°		Mostly Clear	6%	N 5 mph	
1:00 am	66°		Mostly Clear	6%	N 4 mph	
2:00 am	65°		Mostly Clear	7%	N 4 mph	
3:00 am	65°		Mostly Clear	7%	N 4 mph	
4:00 am	64°		Clear	6%	N 5 mph	

FEATURES
 Featured stories, photo essays, and more by weather.com

COVID-19

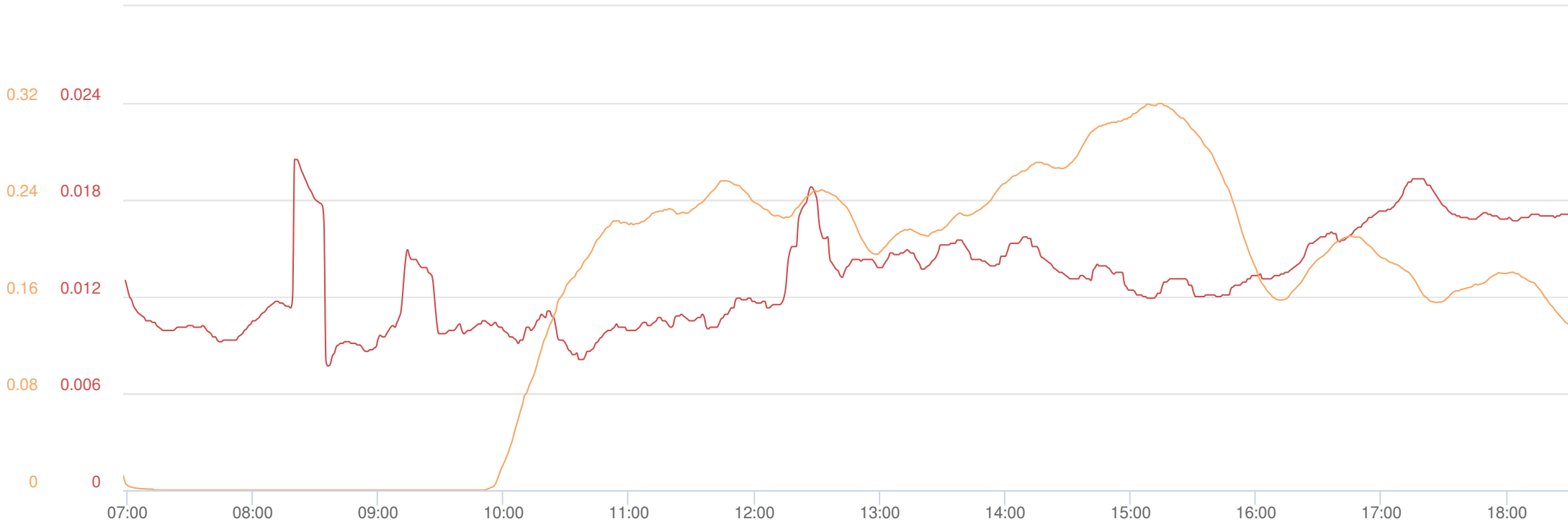
See the latest in the new information hub, including county-level tracking for the US. Stay safe.



[Track COVID-19](#)

Advertisement

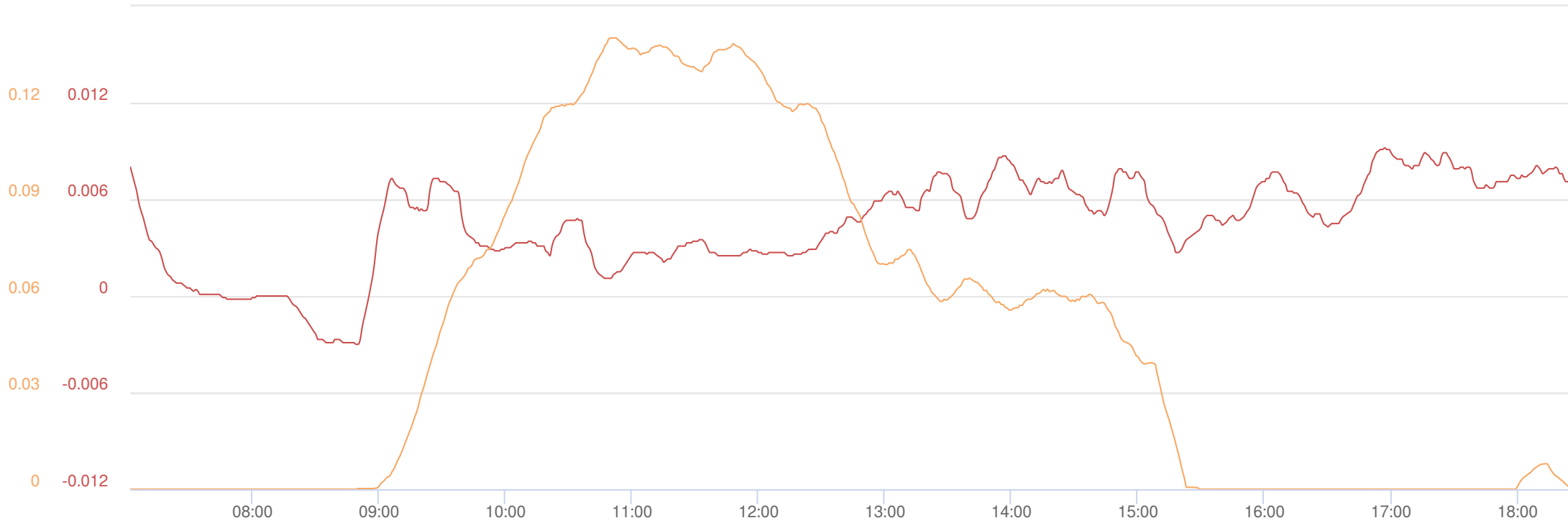
Thu, 11th of Aug 2022, 6:00:00 – 19:00:00
(GMT-05:00) Eastern Time (US & Canada)



Dust (AVG 15m) mg/m ³ DustTrak-8530 RS232(A)			VOC (AVG 15m) ppm miniRAE 3000 RS232(C)		
MIN	AVG	MAX	MIN	AVG	MAX
0.0077	0.013	0.0205	0	0.1594	0.3196

Name NG Troy SIR DW1
S/N 0B220654
Description Downwind 1 (0B220554)
Location 8000 Main St, Troy, NY
12180, USA

Thu, 11th of Aug 2022, 6:00:00 – 19:00:00
 (GMT-05:00) Eastern Time (US & Canada)



Mass Conc. Total mg/m³ AVG 15m
 mg/m³
 DustTrak-8530
 RS232(A)

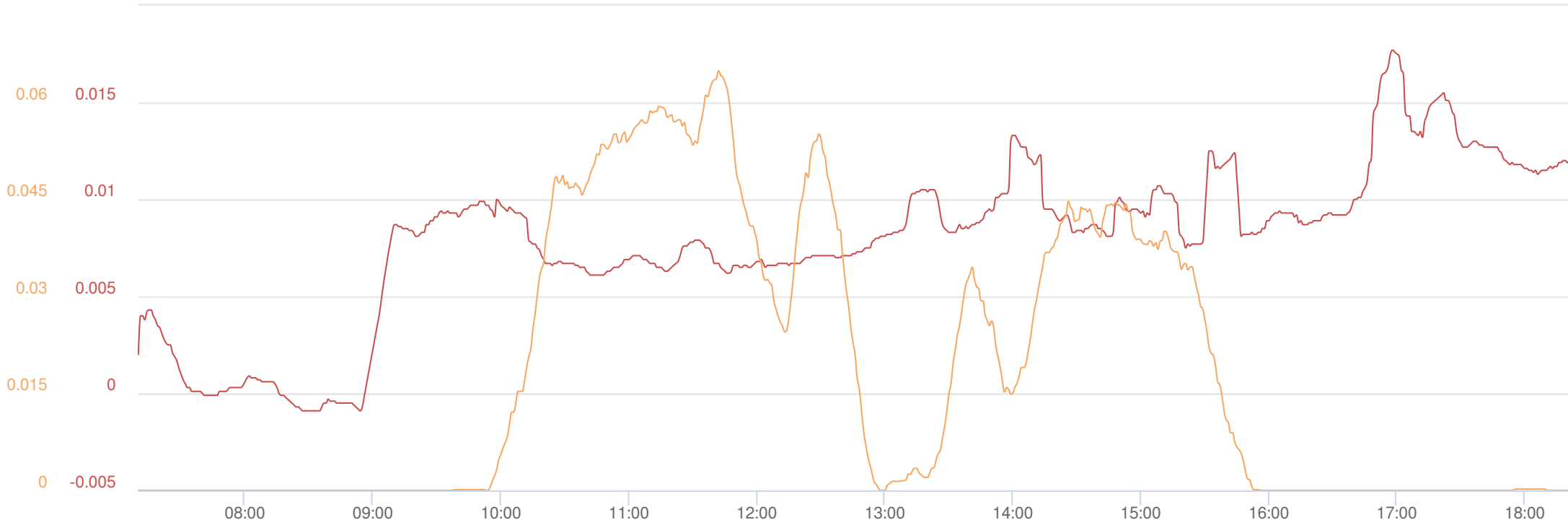
MIN	AVG	MAX
-0.003	0.0044	0.0092

VOC ppm AVG 15m ppm
 miniRAE 3000
 RS232(C)

MIN	AVG	MAX
0	0.0472	0.1402

Name NG Troy SIR DW2
S/N 0B274686
Description Downwind 2
 (0B274686)
Location 8000 Main St, Troy, NY
 12180, USA

Thu, 11th of Aug 2022, 6:00:00 – 19:00:00
(GMT-05:00) Eastern Time (US & Canada)



Dust AVG 15m mg/m³

DustTrak-8530
RS232(A)

MIN	AVG	MAX
-0.0009	0.008	0.0177

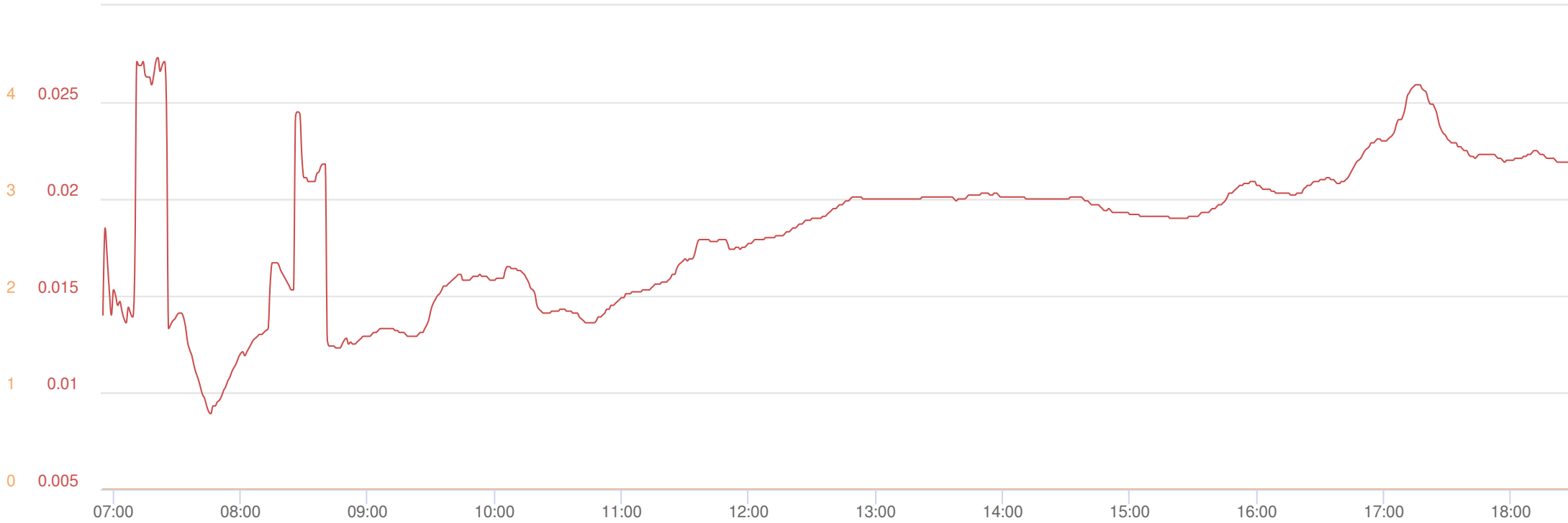
VOC AVG 15m ppm

miniRAE 3000
RS232(C)

MIN	AVG	MAX
0	0	0.0649

Name NG Troy SIR DW3
S/N 0B448910
Description Downwind 3
(0B4448910)
Location 1050 River Rd, Troy, NY
12180, USA

Thu, 11th of Aug 2022, 6:00:00 – 19:00:00
(GMT-05:00) Eastern Time (US & Canada)



Mass Conc. Total mg/m³ AVG 15m
mg/m³
DustTrak-8530
RS232(A)

MIN	AVG	MAX
0.0089	0.0183	0.0273

VOC ppm AVG 15m ppm
miniRAE 3000
RS232(C)

MIN	AVG	MAX
0	0	0

Name NG Troy SIR UW
S/N 0B469638
Description Upwind (OB4469638)
Location 8000 Main St, Troy, NY
12180, USA



National Grid - Troy (Water St.) Site – Area 2 – Phase 1A

Date: 8/12/2022

Name: Jenna Albrecht

Temperature: 61 - 80 °F

Backgrounds

Conditions: Sunny

Dust: 14 ug/m3

Rel. Humidity: 39%

VOC: 0 ppm

Winds: N 4 - 9 MPH

UpWind Location: North Side of E-Lot Building

Exceedance Malfunction

Serial # - Dust: 8530 183209

Serial # -VOC: 592-918409

DownWind #1 Location: Northeast Corner of Site

Exceedance Malfunction

Serial # - Dust: 8530 093102

Serial # -VOC: 592-922512

DownWind #2 Location: East Roadway Fencebreak Inside Area 2

Exceedance Malfunction

Serial # - Dust: 8530 141611

Serial # -VOC: 592-925884

DownWind #3 Location: South End of Area 2

Exceedance Malfunction

Serial # - Dust: 8530 093103

Serial # -VOC: 592-925887

Notes: Continued live loading from ISS Area. Continued backfilling and compacting in Area 2A excavation. Grout mixing and sampling in ISS cells N8 & N12. Cement and slag delivered to the grout plant.

COMMUNITY AIR MONITORING DIAGRAM

National Grid —Water St Former MGP - Area 2 & 3, Phase 1A, Troy, NY

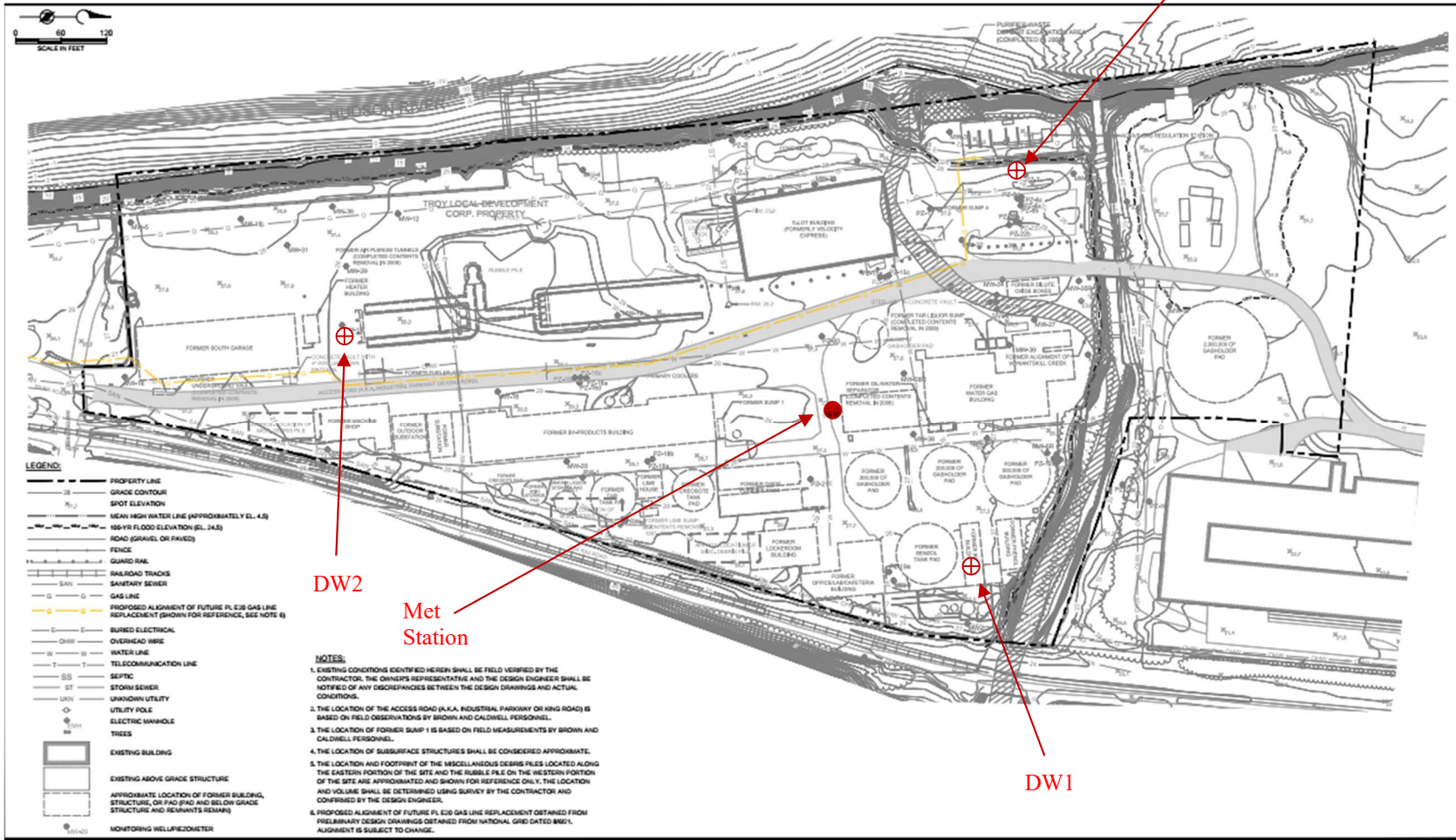
Daily Perimeter Air Monitoring Locations and Weather Station Site



Date 8/12/22

Wind Direction and Speed:
N
4 to 9 MPH

Key
 UW= Upwind
 DW1= Downwind 1
 DW2= Downwind 2
 DW3 = Downwind 3



DW3

DW2
 Met Station

DW1

UW

Daily Instrument Calibration Form

Client	Land Remediation, Inc.						Date:	8-12-22
Project Name:	National Grid Troy (Water St.) Site – Area 2 – Phase 1A						Location:	Troy, NY
Instrument	Battery OK?	Zero OK?	Calibration Gas	Known Value	Reading	Calibrated By:	Comments	
MultiRae MR200 MBB3Z059QC	Y	Y	Isobutylene	100 ppm	Pass	J. Albrecht		
			O2	18%	Pass	J. Albrecht		
			H2S	10 ppm	Pass	J. Albrecht		
			CO	50 ppm	Pass	J. Albrecht		
			LEL	50%	Pass	J. Albrecht		
MultiRae MR187	Y	Y	Isobutylene	100 ppm	Pass	J. Albrecht		
			O2	18%	Pass	J. Albrecht		
			H2S	10 ppm	Pass	J. Albrecht		
			CO	50 ppm	Pass	J. Albrecht		
			LEL	50%	Pass	J. Albrecht		
SidePak 11505008	Y	Y	N/A	0.000	0.000	J. Albrecht		
UW DustTrak 8530 183209	Y	Y	N/A	0.000	Zero Completed	J. Albrecht		
DW1 DustTrak 8530 093102	Y	Y	N/A	0.000	Zero Completed	J. Albrecht		
DW2 DustTrak 8530 141611	Y	Y	N/A	0.000	Zero Completed	J. Albrecht	Began reading negative, rezeroed monitor.	
DW3 DustTrak 8530 141612	Y	Y	N/A	0.000	Zero Completed	J. Albrecht	Began reading negative, rezeroed monitor.	
UW MiniRae 592-918409	Y	Y	Isobutylene	100 ppm	100.0	J. Albrecht		
DW1 MiniRae 592-922512	Y	Y	Isobutylene	100 ppm	100.0	J. Albrecht		
DW2 MiniRae 592-925884	Y	Y	Isobutylene	100 ppm	100.0	J. Albrecht		
DW3 MiniRae 592-925887	Y	Y	Isobutylene	100 ppm	100.0	J. Albrecht		

Advertisement

Search City or Zip Code

US °F

GO PREMIUM

 61° Troy, NY

Today

Hourly

10 Day

Weekend

Monthly

Radar



Video

More








Hourly Weather - Troy, NY







As of 6:09 am EDT









Friday, August 12

6:15 am	61°	 Sunny	 2%	 N 4 mph
6:30 am	62°	 Sunny	 2%	 N 4 mph

















Advertisement

6:45 am	62°	 Sunny	 2%	 N 4 mph	
7:00 am	62°	 Sunny	 2%	 N 4 mph	

 Feels Like 62°	 Wind N 4 mph	 Humidity 87%
 UV Index 0 of 10	 Cloud Cover 16%	 Rain Amount 0 in

8:00 am	65°	 Sunny	 2%	 N 6 mph	
9:00 am	67°	 Mostly Sunny	 1%	 N 7 mph	

Advertisement

10:00 am	69°	 Mostly Sunny	 0%	 N 7 mph	
11:00 am	72°	 Sunny	 0%	 N 8 mph	
12:00 pm	75°	 Sunny	 0%	 N 8 mph	
1:00 pm		 Sunny	 0%	 N 9 mph	

Stay Safe





















































COVID-19

See the latest in the new information hub, including county-level tracking for the US. Stay safe.

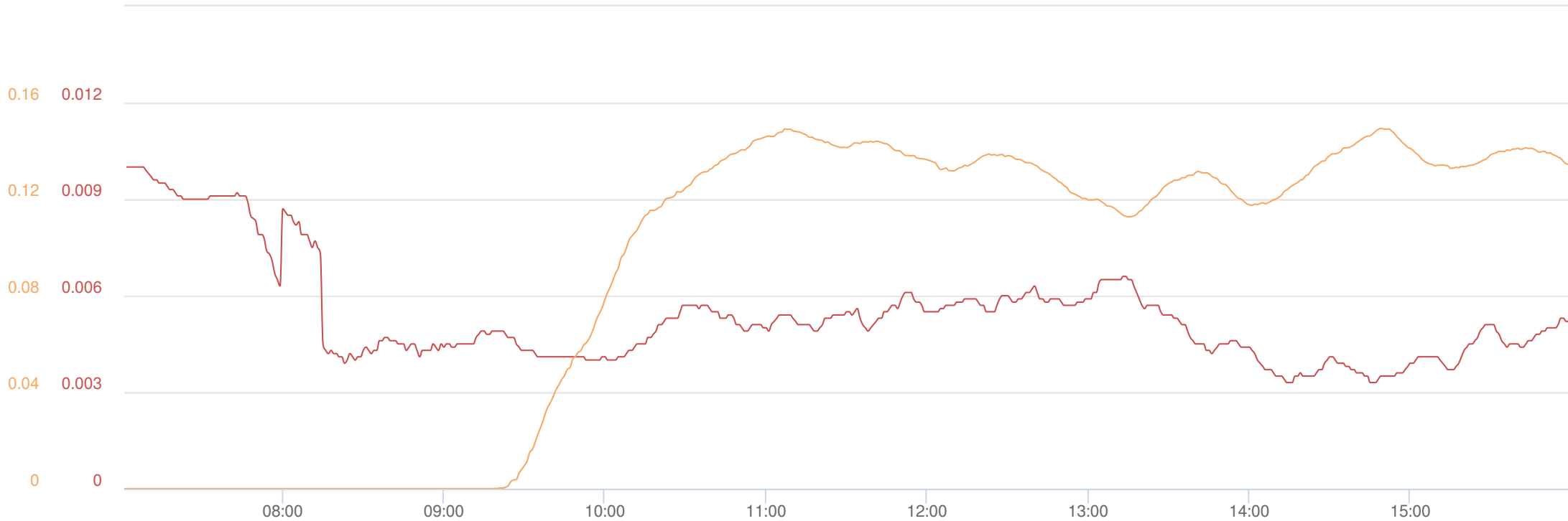


[Track COVID-19](#)

Advertisement

1:00 pm	77°	 Sunny	 0%	 N 9 mph	
2:00 pm	78°	 Sunny	 0%	 N 9 mph	
3:00 pm	79°	 Sunny	 0%	 N 9 mph	
4:00 pm	80°	 Sunny	 0%	 N 9 mph	
5:00 pm	79°	 Sunny	 0%	 NNW 9 mph	
6:00 pm	78°	 Sunny	 0%	 NNW 8 mph	
7:00 pm	76°	 Sunny	 0%	 NNW 7 mph	
8:00 pm	72°	 Sunny	 0%	 NNW 6 mph	
9:00 pm	69°	 Clear	 0%	 N 7 mph	
10:00 pm	66°	 Clear	 1%	 N 6 mph	
11:00 pm	64°	 Clear	 2%	 NNE 5 mph	
Saturday, August 13					
12:00 am	62°	 Clear	 3%	 N 4 mph	
1:00 am	60°	 Clear	 4%	 NNE 3 mph	

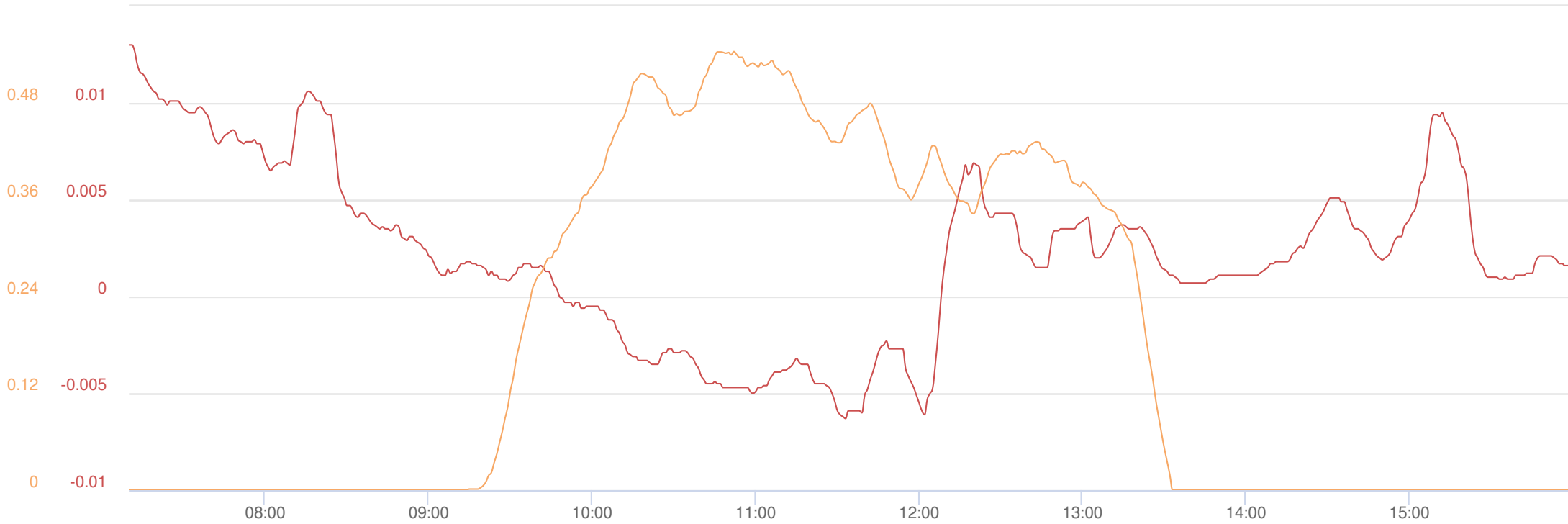
Fri, 12th of Aug 2022, 6:00:00 – 16:00:00
 (GMT-05:00) Eastern Time (US & Canada)



Dust (AVG 15m) mg/m ³ DustTrak-8530 RS232(A)			VOC (AVG 15m) ppm miniRAE 3000 RS232(C)		
MIN	AVG	MAX	MIN	AVG	MAX
0.0033	0.0054	0.01	0	0.0906	0.1493

Name NG Troy SIR DW1
S/N 0B220654
Description Downwind 1 (0B220554)
Location 8000 Main St, Troy, NY
 12180, USA

Fri, 12th of Aug 2022, 6:00:00 – 16:00:00
 (GMT-05:00) Eastern Time (US & Canada)



Mass Conc. Total mg/m³ AVG 15m
 mg/m³
 DustTrak-8530
 RS232(A)

MIN	AVG	MAX
-0.0063	0.0021	0.013

VOC ppm AVG 15m ppm
 miniRAE 3000
 RS232(C)

MIN	AVG	MAX
0	0	0.5437

Name NG Troy SIR DW2
S/N 0B274686
Description Downwind 2
 (0B274686)
Location 8000 Main St, Troy, NY
 12180, USA

Fri, 12th of Aug 2022, 6:00:00 – 16:00:00
(GMT-05:00) Eastern Time (US & Canada)



Dust AVG 15m mg/m³

DustTrak-8530
RS232(A)

MIN	AVG	MAX
-0.0033	0	0.0064

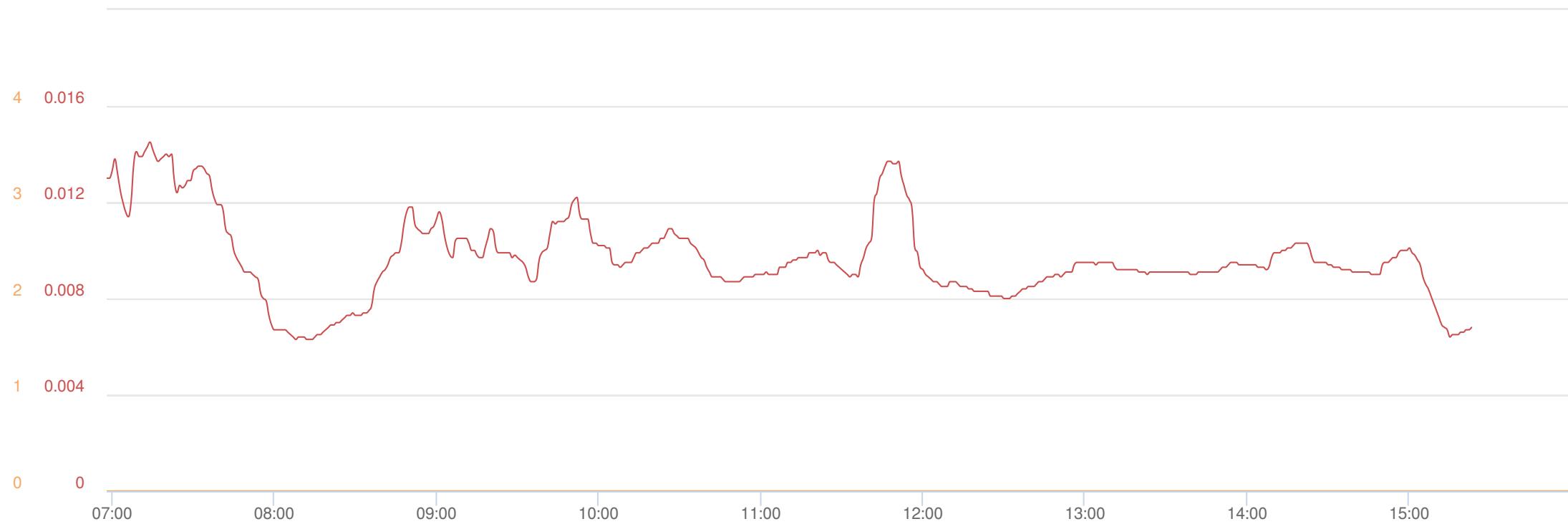
VOC AVG 15m ppm

miniRAE 3000
RS232(C)

MIN	AVG	MAX
0	0	0

Name NG Troy SIR DW3
S/N 0B448910
Description Downwind 3
(0B4448910)
Location 8000 Main St, Troy, NY
12180, USA

Fri, 12th of Aug 2022, 6:00:00 – 16:00:00
(GMT-05:00) Eastern Time (US & Canada)



Mass Conc. Total mg/m³ AVG 15m mg/m³ DustTrak-8530 RS232(A)			VOC ppm AVG 15m ppm miniRAE 3000 RS232(C)		
MIN	AVG	MAX	MIN	AVG	MAX
0.0063	0.0097	0.0145	0	0	0

Name NG Troy SIR UW
S/N 0B469638
Description Upwind (0B4469638)
Location 8000 Main St, Troy, NY
12180, USA



National Grid - Troy (Water St.) Site – Area 2 – Phase 1A

Date: 8/13/2022

Name: Jake Corrice

Temperature: 60 - 77 °F

Backgrounds

Conditions: Sunny

Dust: 4.3 ug/m3

Rel. Humidity: 44%

VOC: 0 ppm

Winds: N, NNE 2 - 7 MPH

UpWind Location: NorthEast Corner of Site

Exceedance Malfunction

Serial # - Dust: 8530 183209

Serial # -VOC: 592-918409

DownWind #1 Location: SE Corner Area 2

Exceedance Malfunction

Serial # - Dust: 8530 093102

Serial # -VOC: 592-922512

DownWind #2 Location: SW Corner Area 2

Exceedance Malfunction

Serial # - Dust: 8530 141611

Serial # -VOC: 592-925884

DownWind #3 Location: North of E-lot Building

Exceedance Malfunction

Serial # - Dust: 8530 093103

Serial # -VOC: 592-925887

Notes: Concrete chased in ISS cells C24 and C26. Continued backfilling and compacting in the area 2A excavation.

Daily Instrument Calibration Form

Client	Land Remediation, Inc.						Date:	8-13-22
Project Name:	National Grid Troy (Water St.) Site – Area 2 – Phase 1A						Location:	Troy, NY
Instrument	Battery OK?	Zero OK?	Calibration Gas	Known Value	Reading	Calibrated By:	Comments	
MultiRae MR200 MBB3Z059QC	Y	Y	Isobutylene	100 ppm	Pass	J. Corrice		
			O2	18%	Pass	J. Corrice		
			H2S	10 ppm	Pass	J. Corrice		
			CO	50 ppm	Pass	J. Corrice		
			LEL	50%	Pass	J. Corrice		
MultiRae MR187	Y	Y	Isobutylene	100 ppm	Pass	J. Corrice		
			O2	18%	Pass	J. Corrice		
			H2S	10 ppm	Pass	J. Corrice		
			CO	50 ppm	Pass	J. Corrice		
			LEL	50%	Pass	J. Corrice		
SidePak 11505008	Y	Y	N/A	0.000	0.000	J. Corrice		
UW DustTrak 8530 183209	Y	Y	N/A	0.000	Zero Completed	J. Corrice		
DW1 DustTrak 8530 093102	Y	Y	N/A	0.000	Zero Completed	J. Corrice		
DW2 DustTrak 8530 141611	Y	Y	N/A	0.000	Zero Completed	J. Corrice	Began reading negative, monitor rezeroed.	
DW3 DustTrak 8530 141612	Y	Y	N/A	0.000	Zero Completed	J. Corrice	Began reading negative, monitor rezeroed.	
UW MiniRae 592-918409	Y	Y	Isobutylene	100 ppm	100.1	J. Corrice		
DW1 MiniRae 592-922512	Y	Y	Isobutylene	100 ppm	100.0	J. Corrice		
DW2 MiniRae 592-925884	Y	Y	Isobutylene	100 ppm	100.0	J. Corrice		
DW3 MiniRae 592-925887	Y	Y	Isobutylene	100 ppm	100.0	J. Corrice		

Advertisement

Search City or Zip Code

US °F

GO PREMIUM

☁️ 59° Troy, NY

Today

Hourly

10 Day

Weekend

Monthly

Radar

Video

More

Hourly Weather - Troy, NY

As of 5:48 am EDT

Saturday, August 13

6:00 am **58°**



Partly Cloudy

2%

NNE 3 mph



Feels Like **58°**



Wind **NNE 3 mph**



Humidity **76%**

Advertisement

 UV Index
0 of 10

 Cloud Cover
45%

 Rain Amount
0 in

6:15 am **59°**  Partly Cloudy  2%  N 3 mph

6:30 am **59°**  Partly Cloudy  2%  NNE 2 mph

6:45 am **60°**  Partly Cloudy  2%  NNE 2 mph

7:00 am **60°**  Partly Cloudy  2%  N 2 mph 

8:00 am **64°**  Mostly Sunny  2%  N 4 mph 

Advertisement

9:00 am **65°**  Sunny  1%  N 5 mph 

10:00 am **68°**  Sunny  0%  N 6 mph 

11:00 am **71°**  Mostly Sunny  0%  N 7 mph 

12:00 pm **73°**  Mostly Sunny  0%  N 7 mph 

Stay Safe


















































COVID-19


See the latest in the new information hub, including county-level tracking for the US. Stay safe.
















































































[Track COVID-19](#)

Advertisement

1:00 pm	74°		Mostly Sunny	 0%	 NNE 7 mph	
2:00 pm	76°		Mostly Sunny	 0%	 N 7 mph	
3:00 pm	77°		Partly Cloudy	 0%	 N 7 mph	
4:00 pm	78°		Mostly Sunny	 0%	 N 7 mph	
5:00 pm	77°		Mostly Sunny	 0%	 N 7 mph	
6:00 pm	77°		Mostly Sunny	 0%	 NNE 6 mph	
7:00 pm	75°		Sunny	 0%	 NE 5 mph	
8:00 pm	71°		Clear	 0%	 ENE 4 mph	
9:00 pm	68°		Clear	 1%	 ENE 3 mph	
10:00 pm	67°		Clear	 1%	 E 3 mph	
11:00 pm	64°		Clear	 2%	 ESE 2 mph	
Sunday, August 14						
12:00 am	62°		Clear	 3%	 E 2 mph	
1:00 am	61°		Clear	 4%	 ESE 2 mph	



2:00 am	59°	 Clear	 4%	 E 1 mph	
3:00 am	58°	 Clear	 5%	 ESE 0 mph	
4:00 am	57°	 Clear	 6%	 SSE 1 mph	
5:00 am	56°	 Clear	 6%	 SE 1 mph	
6:00 am	55°	 Clear	 6%	 SE 1 mph	
7:00 am	58°	 Sunny	 5%	 S 0 mph	
8:00 am	62°	 Sunny	 3%	 NE 1 mph	
9:00 am	66°	 Sunny	 1%	 WNW 2 mph	
10:00 am	71°	 Sunny	 0%	 N 2 mph	
11:00 am	74°	 Sunny	 0%	 NNW 2 mph	
12:00 pm	76°	 Partly Cloudy	 0%	 NNW 3 mph	
1:00 pm	78°	 Partly Cloudy	 0%	 N 4 mph	
2:00 pm	80°	 Partly Cloudy	 0%	 NNW 4 mph	

3:00 pm	81°	 Partly Cloudy	 0%	 N 4 mph	
4:00 pm	81°	 Partly Cloudy	 0%	 NNW 4 mph	
5:00 pm	80°	 Partly Cloudy	 0%	 NNW 5 mph	
6:00 pm	80°	 Partly Cloudy	 0%	 N 5 mph	
7:00 pm	78°	 Partly Cloudy	 0%	 NNE 4 mph	
8:00 pm	75°	 Partly Cloudy	 0%	 NE 4 mph	
9:00 pm	72°	 Partly Cloudy	 0%	 ENE 3 mph	
10:00 pm	70°	 Partly Cloudy	 1%	 E 3 mph	
11:00 pm	67°	 Partly Cloudy	 1%	 ESE 2 mph	
Monday, August 15					
12:00 am	65°	 Partly Cloudy	 1%	 SE 1 mph	
1:00 am	64°	 Partly Cloudy	 2%	 SE 2 mph	
2:00 am	63°	 Partly Cloudy	 3%	 ESE 1 mph	
3:00 am	63°	 Mostly Cloudy	 3%	 ESE 0 mph	

4:00 am

62°



Mostly Cloudy

3%

E 1 mph



5:00 am

61°



Partly Cloudy

4%

E 1 mph



Premium Pro

Unlock more hourly forecasts

Upgrade to Premium Pro and get 192-hour forecasts, so you can plan further ahead. *Level up your forecast.*

Go Premium


Advertisement

Radar

Now



New: Subscription Bundle



Bundle sold via The Weather Channel; auto renews annually at bundled price or can cancel before annual period begins at Manage Account on weather.com.

Combine Premium Pro with one of our amazing companion subscriptions.

Bundle and Save

Top Deals





Navigate The Next Heat Wave With This Mini Blade-less Fan

Let This Portable A/C Help You Beat The Heatwave



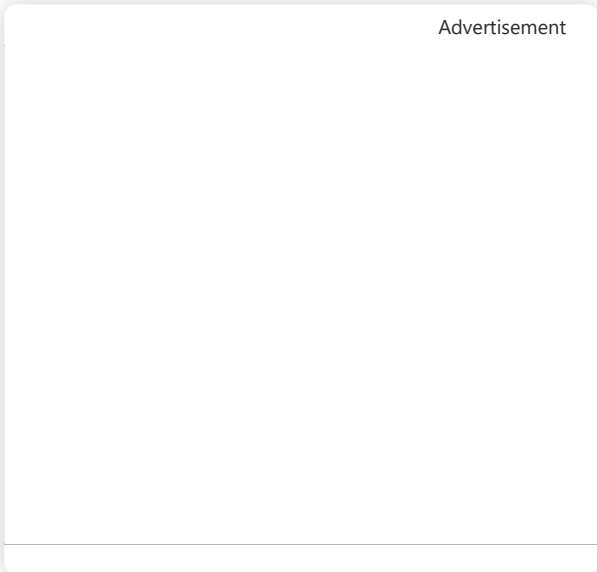
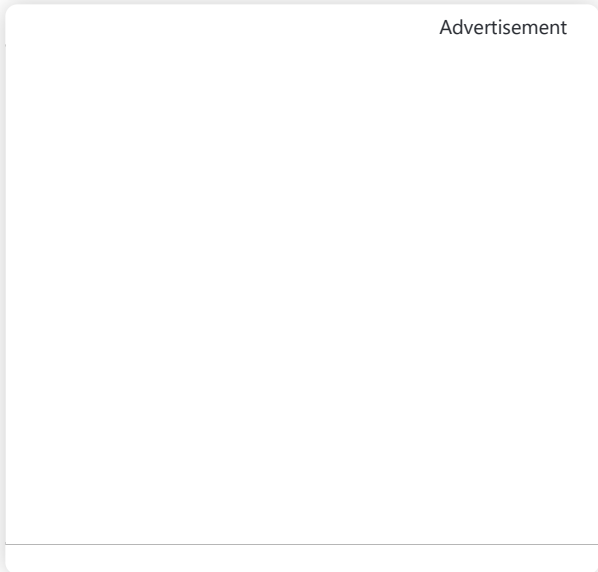
This Compact LED Can Produce Up To 800 Lumens Of...

Get Rid of Pet Odors With This Portable Air Purifier

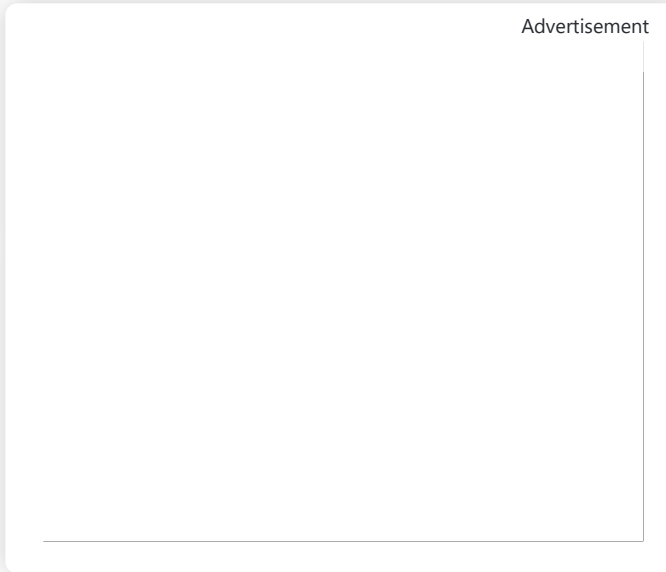
See More

Advertisement


Advertisement



Advertisement




Don't Miss




Watching System In Gulf Of Mexico For Possible...



Relaxing? Video Shows Pool In China Packed With Visitor...



Dog Found 500 Feet Underground In Missouri




Yellowstone Tourists Get Too Close For Comfort

See More


Advertisement




Recommended




Home Preparation:
How to Be Ready for
Storm Surge



Wildfires Can Create
Dangerous Weather,
Stunning Impacts



The Dangerous
Power of High Winds




NOAA Outlook: High
Tide Flooding
Continues To Rise

[See More](#)

Advertisement

Advertisement

Photo Gallery



Drying Riverbeds
And Dying Crops:
Photos Of Drought...

Photos Of 2022's
Last Supermoon

Photos Of Cuba's Oil
Fire

Photos Show Major
Damage From Last
Week's Rare Flash...

[See More](#)

Sponsored Content

Prime Is Now \$139, But Few Know This Saving Trick

ExpertsInMoney.co

[Learn more](#)

Shoppers Should Think Twice Before Buying From These Stores

ExpertsInMoney.co

[Learn More](#)

30 Oldest Living Hollywood Actors

Reportingly

Hands Down! The World's Healthiest Breakfast

Kachava

[Learn More](#)

Spinning at an Impressive 2,900RPM, This Robot Lawn Mower Independently
Cuts Through the Grass While You Relax

Sponsored Content | The Weather Channel

Best Dress Shoes For Seniors To Ensure Safety And Comfort

New Trends

[Shop Now](#)

Big sale now.

onsthtb.com

by Taboola Sponsored Links

Advertisement

Advertisement

Connect With Us



[Feedback](#) [Careers](#) [Press Room](#) [Advertise With Us](#) [TV](#)

[Terms of Use](#) | [Privacy Policy](#) | [AdChoices](#)  | [Accessibility Statement](#) | [Data Vendors](#)



We recognize our responsibility to use data and technology for good. Take control of your data.

[Privacy Settings](#) | [Review My Advertising Settings](#) | [Data Rights](#)

© Copyright TWC Product and Technology LLC 2014, 2022

Powered by the  IBM Cloud

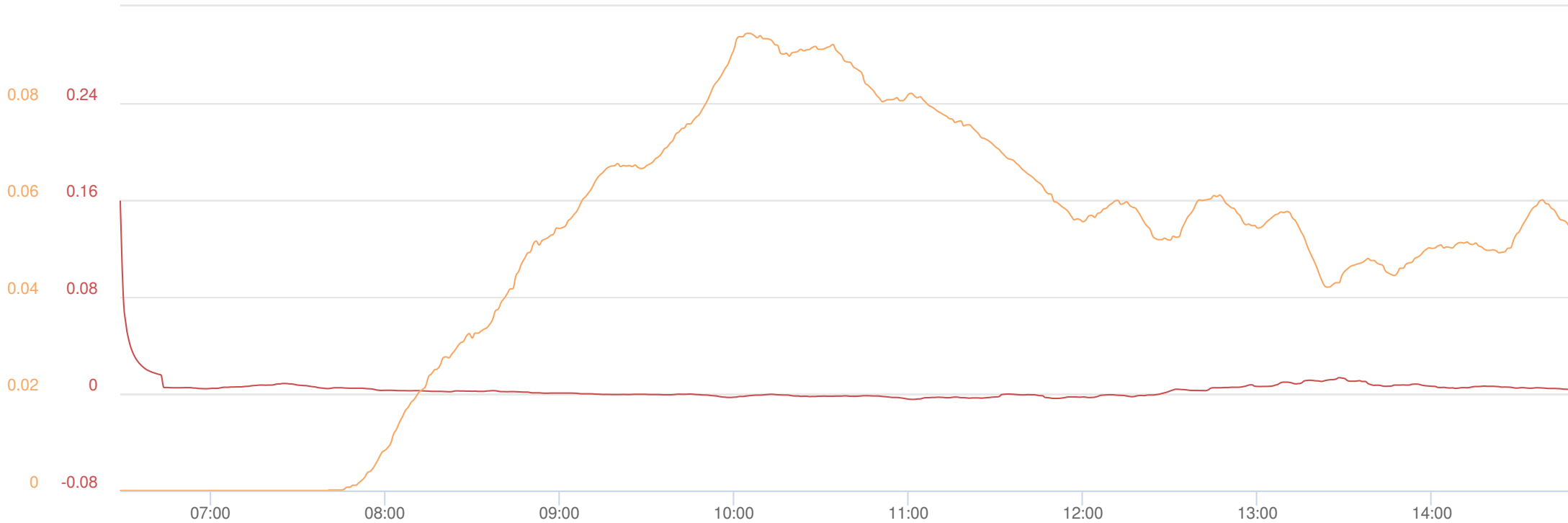
Sat, 13th of Aug 2022, 6:00:00 – 15:00:00
(GMT-05:00) Eastern Time (US & Canada)



Dust (AVG 15m) mg/m ³ DustTrak-8530 RS232(A)			VOC (AVG 15m) ppm miniRAE 3000 RS232(C)		
MIN	AVG	MAX	MIN	AVG	MAX
0.0033	0.005	0.0183	0	0	0.439

Name NG Troy SIR DW1
S/N 0B220654
Description Downwind 1 (0B220554)
Location 8000 Main St, Troy, NY
12180, USA

Sat, 13th of Aug 2022, 6:00:00 – 15:00:00
(GMT-05:00) Eastern Time (US & Canada)



Mass Conc. Total mg/m³ AVG 15m
mg/m³
DustTrak-8530
RS232(A)

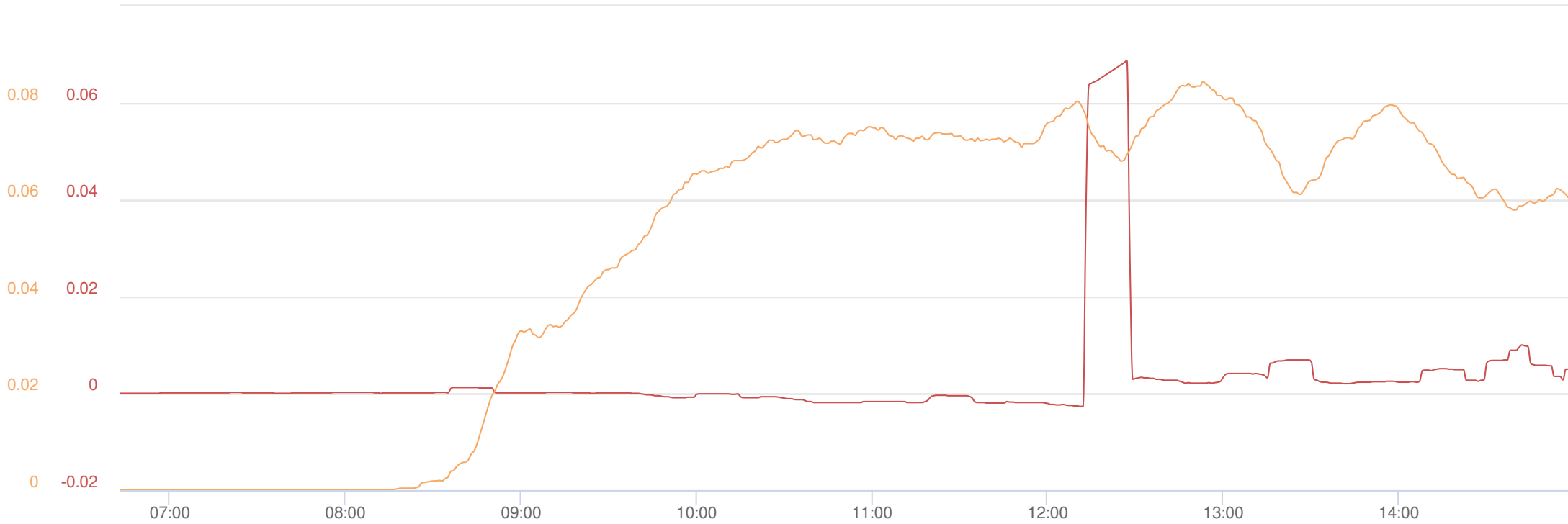
MIN	AVG	MAX
-0.0047	0.0033	0.159

VOC ppm AVG 15m ppm
miniRAE 3000
RS232(C)

MIN	AVG	MAX
0	0.0493	0.0944

Name NG Troy SIR DW2
S/N 0B274686
Description Downwind 2
(0B274686)
Location 8000 Main St, Troy, NY
12180, USA

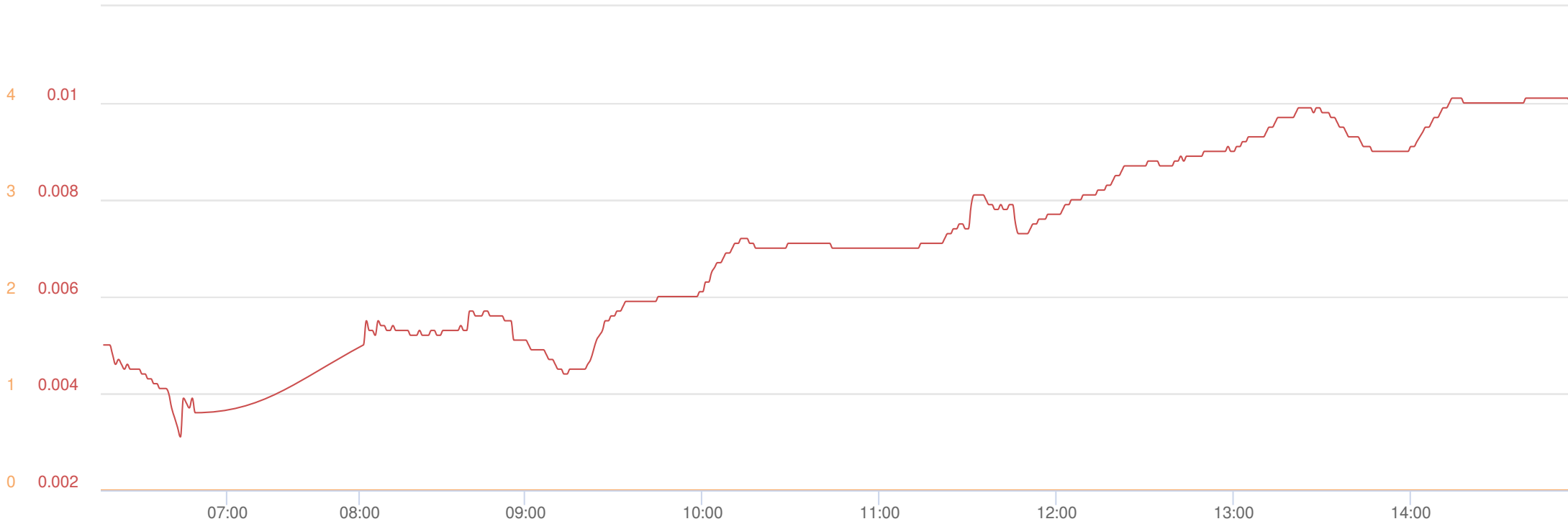
Sat, 13th of Aug 2022, 6:00:00 – 15:00:00
(GMT-05:00) Eastern Time (US & Canada)



Dust AVG 15m mg/m ³ DustTrak-8530 RS232(A)			VOC AVG 15m ppm miniRAE 3000 RS232(C)		
MIN	AVG	MAX	MIN	AVG	MAX
-0.0027	0.0029	0.0687	0	0.0495	0.0844

Name NG Troy SIR DW3
S/N 0B448910
Description Downwind 3
(0B4448910)
Location 8000 Main St, Troy, NY
12180, USA

Sat, 13th of Aug 2022, 6:00:00 – 15:00:00
(GMT-05:00) Eastern Time (US & Canada)



Mass Conc. Total mg/m³ AVG 15m mg/m ³ DustTrak-8530 RS232(A)		
MIN	AVG	MAX
0.0031	0.0073	0.0101

VOC ppm AVG 15m ppm miniRAE 3000 RS232(C)		
MIN	AVG	MAX
0	0	0

Name	NG Troy SIR UW
S/N	OB469638
Description	Upwind (OB4469638)
Location	8000 Main St, Troy, NY 12180, USA



National Grid - Troy (Water St.) Site – Area 2 – Phase 1A

Date: 8/15/2022

Name: Jenna Albrecht

Temperature: 59 - 83 °F

Backgrounds

Conditions: Sunny

Dust: 11 ug/m3

Rel. Humidity: 55%

VOC: 0 ppm

Winds: ESE, SSE 1 - 6 MPH

UpWind Location: North Side of E-Lot Building

Exceedance Malfunction

Serial # - Dust: 8530 183209

Serial # -VOC: 592-918409

DownWind #1 Location: Northeast Corner of Site

Exceedance Malfunction

Serial # - Dust: 8530 093102

Serial # -VOC: 592-922512

DownWind #2 Location: East Roadway Fencebreak Inside Area 2

Exceedance Malfunction

Serial # - Dust: 8530 141611

Serial # -VOC: 592-925884

DownWind #3 Location: South End of Area 2

Exceedance Malfunction

Serial # - Dust: 8530 093103

Serial # -VOC: 592-925887

Notes: Continued live loading from ISS Area. Continued backfilling and compacting in Area 2A excavation. Grout mixing and sampling in ISS cells 3 and 4. Cement and slag delivered to the grout plant.

COMMUNITY AIR MONITORING DIAGRAM

National Grid —Water St Former MGP - Area 2 & 3, Phase 1A, Troy, NY

Daily Perimeter Air Monitoring Locations and Weather Station Site

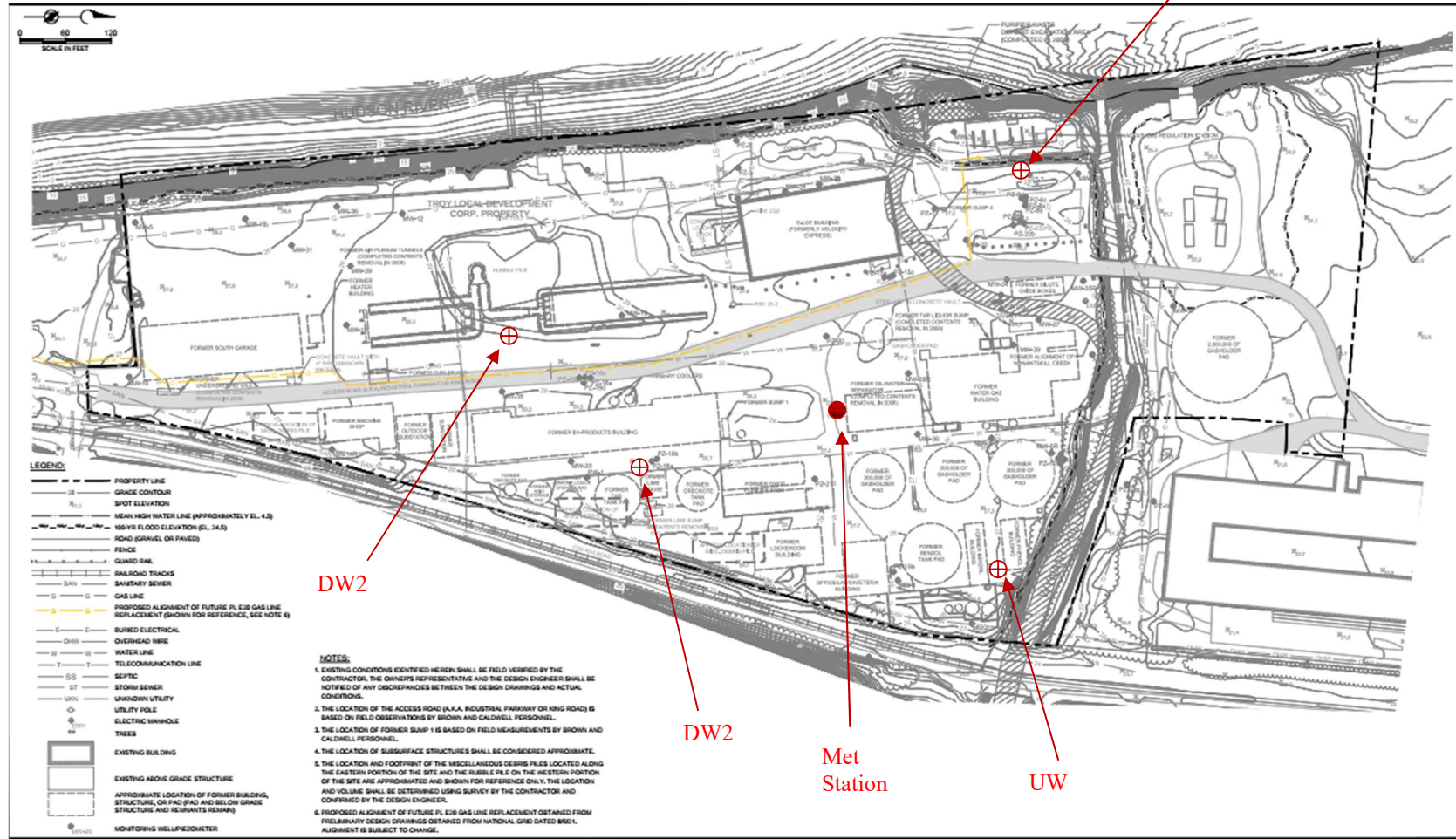


Date 8/15/22

Wind Direction and Speed:
ESE, SSE
1 to 6 MPH

Key

UW= Upwind
DW1= Downwind 1
DW2= Downwind 2
DW3 = Downwind 3



Daily Instrument Calibration Form

Client	Land Remediation, Inc.						Date:	8-15-22
Project Name:	National Grid Troy (Water St.) Site – Area 2 – Phase 1A						Location:	Troy, NY
Instrument	Battery OK?	Zero OK?	Calibration Gas	Known Value	Reading	Calibrated By:	Comments	
MultiRae MR200 MBB3Z059QC	Y	Y	Isobutylene	100 ppm	Pass	J. Albrecht		
			O2	18%	Pass	J. Albrecht		
			H2S	10 ppm	Pass	J. Albrecht		
			CO	50 ppm	Pass	J. Albrecht		
			LEL	50%	Pass	J. Albrecht		
MultiRae MR187	Y	Y	Isobutylene	100 ppm	Pass	J. Albrecht		
			O2	18%	Pass	J. Albrecht		
			H2S	10 ppm	Pass	J. Albrecht		
			CO	50 ppm	Pass	J. Albrecht		
			LEL	50%	Pass	J. Albrecht		
SidePak 11505008	Y	Y	N/A	0.000	0.000	J. Albrecht		
UW DustTrak 8530 183209	Y	Y	N/A	0.000	Zero Completed	J. Albrecht		
DW1 DustTrak 8530 093102	Y	Y	N/A	0.000	Zero Completed	J. Albrecht		
DW2 DustTrak 8530 141611	Y	Y	N/A	0.000	Zero Completed	J. Albrecht	Began reading negative, rezeroed monitor.	
DW3 DustTrak 8530 141612	Y	Y	N/A	0.000	Zero Completed	J. Albrecht	Began reading negative, rezeroed monitor.	
UW MiniRae 592-918409	Y	Y	Isobutylene	100 ppm	100.0	J. Albrecht		
DW1 MiniRae 592-922512	Y	Y	Isobutylene	100 ppm	100.0	J. Albrecht		
DW2 MiniRae 592-925884	Y	Y	Isobutylene	100 ppm	100.0	J. Albrecht		
DW3 MiniRae 592-925887	Y	Y	Isobutylene	100 ppm	100.0	J. Albrecht		

Advertisement

Search City or Zip Code

US °F

GO PREMIUM

 58° Troy, NY

Today

Hourly

10 Day

Weekend

Monthly

Radar











Video

More

Hourly Weather - Troy, NY

As of 6:26 am EDT

Monday, August 15

6:30 am	59°		Partly Cloudy	 2%	 ESE 1 mph
6:45 am	60°		Partly Cloudy	 2%	 E 1 mph
7:00 am	60°		Partly Cloudy	 2%	 E 1 mph 

 Feels Like
60°

 Wind
E 1 mph




























 Humidity
87%



Advertisement

Stay Safe

UV Index 0 of 10	Cloud Cover 36%	Rain Amount 0 in
----------------------------	---------------------------	----------------------------

7:15 am	61°	 Partly Cloudy	 2%	 E 1 mph	
8:00 am	64°	 Mostly Sunny	 1%	 SSE 1 mph	▼
9:00 am	68°	 Mostly Sunny	 1%	 S 1 mph	▼
Advertisement					
10:00 am	74°	 Mostly Sunny	 1%	 SSE 2 mph	▼
11:00 am	78°	 Mostly Sunny	 1%	 SSE 2 mph	▼
12:00 pm	80°	 Mostly Sunny	 2%	 ESE 2 mph	▼
1:00 pm	82°	 Mostly Sunny	 6%	 ENE 2 mph	▼
2:00 pm	83°	 Partly Cloudy	 8%	 E 3 mph	▼
3:00 pm	83°	 Partly Cloudy	 5%	 E 5 mph	▼
































COVID-19

See the latest in the new information hub, including county-level tracking for the US. Stay safe.























[Track COVID-19](#)










Advertisement





















































4:00 pm	83°	 Partly Cloudy	 10%	 E 6 mph	
5:00 pm	83°	 Partly Cloudy	 7%	 E 6 mph	
6:00 pm	82°	 Partly Cloudy	 4%	 ESE 5 mph	
7:00 pm	80°	 Partly Cloudy	 4%	 ESE 4 mph	
8:00 pm	76°	 Partly Cloudy	 5%	 ENE 3 mph	
9:00 pm	74°	 Partly Cloudy	 6%	 NE 3 mph	
10:00 pm	72°	 Partly Cloudy	 4%	 ENE 4 mph	
11:00 pm	69°	 Partly Cloudy	 2%	 ESE 2 mph	



Tuesday, August 16

12:00 am	67°	 Partly Cloudy	 3%	 SE 3 mph	
1:00 am	65°	 Partly Cloudy	 4%	 SE 2 mph	
2:00 am	64°	 Partly Cloudy	 5%	 SE 2 mph	
3:00 am	63°	 Partly Cloudy	 5%	 ESE 1 mph	
4:00 am	62°	 Partly Cloudy	 5%	 E 1 mph	

5:00 am	61°	 Partly Cloudy	 6%	 ENE 2 mph	
6:00 am	60°	 Partly Cloudy	 6%	 NE 1 mph	
7:00 am	62°	 Partly Cloudy	 5%	 NNE 1 mph	
8:00 am	66°	 Partly Cloudy	 4%	 N 2 mph	
9:00 am	70°	 Partly Cloudy	 1%	 N 3 mph	
10:00 am	74°	 Partly Cloudy	 0%	 NNE 4 mph	
11:00 am	77°	 Mostly Cloudy	 15%	 NE 5 mph	
12:00 pm	80°	 Mostly Cloudy	 15%	 NE 6 mph	
1:00 pm	82°	 Mostly Cloudy	 15%	 NE 6 mph	
2:00 pm	83°	 Mostly Cloudy	 15%	 NE 7 mph	
3:00 pm	84°	 Mostly Cloudy	 15%	 ENE 7 mph	
4:00 pm	84°	 Cloudy	 15%	 ENE 8 mph	
5:00 pm	83°	 Mostly Cloudy	 15%	 ENE 8 mph	

6:00 pm	81°	 Cloudy	 15%	 ENE 7 mph	
7:00 pm	80°	 Cloudy	 12%	 NE 7 mph	
8:00 pm	75°	 Cloudy	 13%	 ENE 6 mph	
9:00 pm	73°	 Cloudy	 7%	 ENE 4 mph	
10:00 pm	71°	 Mostly Cloudy	 5%	 ENE 4 mph	
11:00 pm	70°	 Cloudy	 3%	 E 3 mph	
Wednesday, August 17					
12:00 am	69°	 Mostly Cloudy	 3%	 ENE 2 mph	
1:00 am	67°	 Mostly Cloudy	 3%	 ENE 2 mph	
2:00 am	66°	 Mostly Cloudy	 4%	 NE 2 mph	
3:00 am	64°	 Mostly Cloudy	 6%	 NE 3 mph	
4:00 am	63°	 Mostly Cloudy	 6%	 NNE 4 mph	
5:00 am	63°	 Mostly Cloudy	 14%	 NNE 3 mph	
6:00 am	62°	 Mostly Cloudy	 14%	 NNE 4 mph	



Premium Pro

Unlock more hourly forecasts

Upgrade to Premium Pro and get 192-hour forecasts, so you can plan further ahead. *Level up your forecast.*

Go Premium



New: Subscription Bundle



Bundle sold via The Weather Channel; auto renews annually at \$104.99 or can cancel before annual period begins at Manage Account on weather.com.

Want all the weather and all the news? All you have to do is bundle The Weather Channel Premium Pro + USA Today.

Bundle and Save

Top Deals



Advertisement

Radar

Now



Navigate The Next Heat Wave With This Mini Blade-less Fan

Let This Portable A/C Help You Beat The Heatwave



This Compact LED Can Produce Up To 800 Lumens Of...

Get Rid of Pet Odors With This Portable Air Purifier

[See More](#)

Advertisement

Advertisement

Advertisement

Advertisement

Don't Miss



Tracking Soaking Rain into South Texas



Yellowstone Tourists Get Too Close For Comfort




Chance Of Catastrophic California Flooding...




No Break For Monsoon Soaked Southwest

[See More](#)

Recommended



How Strong Can Hurricane Winds Get?



Wildfires Can Create Dangerous Weather, Stunning Impacts



The Dangerous Power of High Winds



NOAA Outlook: High Tide Flooding Continues To Rise

[See More](#)

The Weather Channel



Which of the following popular warm weather destinations would you most like to visit?


- Cancun, Mexico
- Las Vegas
- A beach in Florida
- I'd rather stay home

Submit

Advertisement

Advertisement

Photo Gallery



Drying Riverbeds And Dying Crops: Photos Of Drought...



Photos Of 2022's Last Supermoon



Photos Of Cuba's Oil Fire



Photos Show Major Damage From Last Week's Rare Flash...

[See More](#)

Sponsored Content

Advertisement



Connect With Us



[Feedback](#) [Careers](#) [Press Room](#) [Advertise With Us](#) [TV](#)

[Terms of Use](#) | [Privacy Policy](#) | [AdChoices](#)  | [Accessibility Statement](#) | [Data Vendors](#)



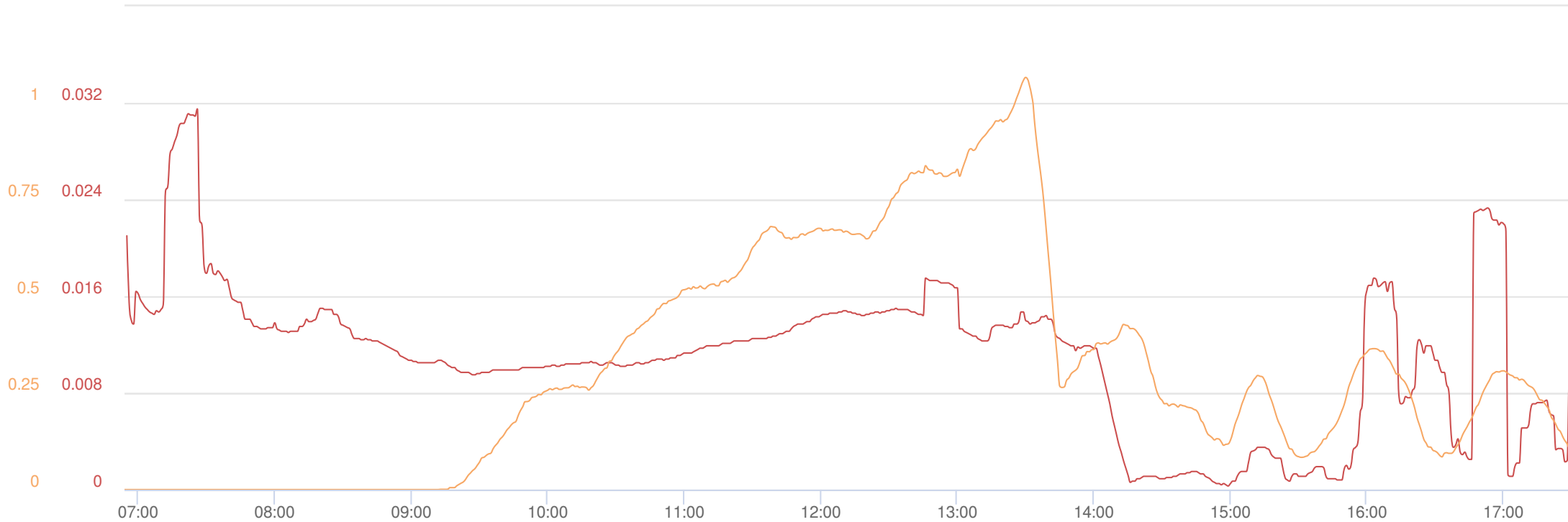
We recognize our responsibility to use data and technology for good. Take control of your data.

[Privacy Settings](#) | [Review My Advertising Settings](#) | [Data Rights](#)

© Copyright TWC Product and Technology LLC 2014, 2022

Powered by the  IBM Cloud

Mon, 15th of Aug 2022, 6:00:00 – 18:00:00
(GMT-05:00) Eastern Time (US & Canada)



Dust (AVG 15m) mg/m ³ DustTrak-8530 RS232(A)			VOC (AVG 15m) ppm miniRAE 3000 RS232(C)		
MIN	AVG	MAX	MIN	AVG	MAX
0.0003	0.0109	0.0315	0	0.3119	1.0658

Name NG Troy SIR DW1
S/N 0B220654
Description Downwind 1 (0B220554)
Location 8000 Main St, Troy, NY
12180, USA

Mon, 15th of Aug 2022, 6:00:00 – 18:00:00
(GMT-05:00) Eastern Time (US & Canada)



Mass Conc. Total mg/m³ AVG 15m
mg/m³
DustTrak-8530
RS232(A)

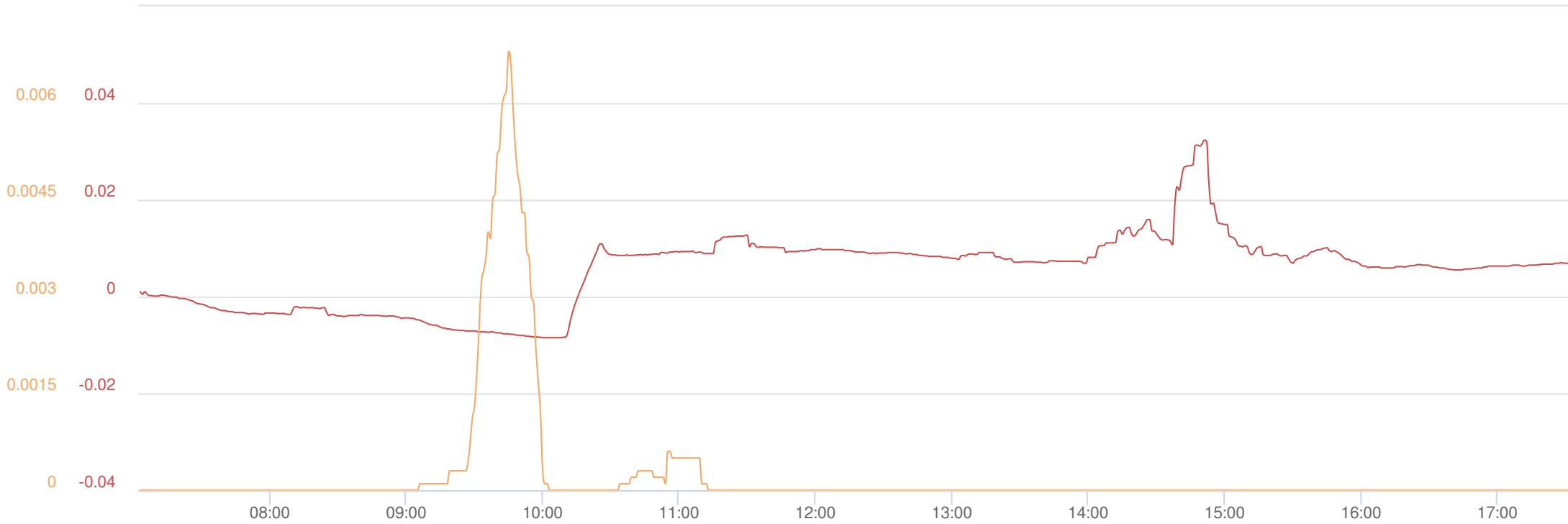
MIN	AVG	MAX
-0.0035	0.0054	0.0274

VOC ppm AVG 15m ppm
miniRAE 3000
RS232(C)

MIN	AVG	MAX
0	0	0

Name NG Troy SIR DW2
S/N 0B274686
Description Downwind 2
(0B274686)
Location 8000 Main St, Troy, NY
12180, USA

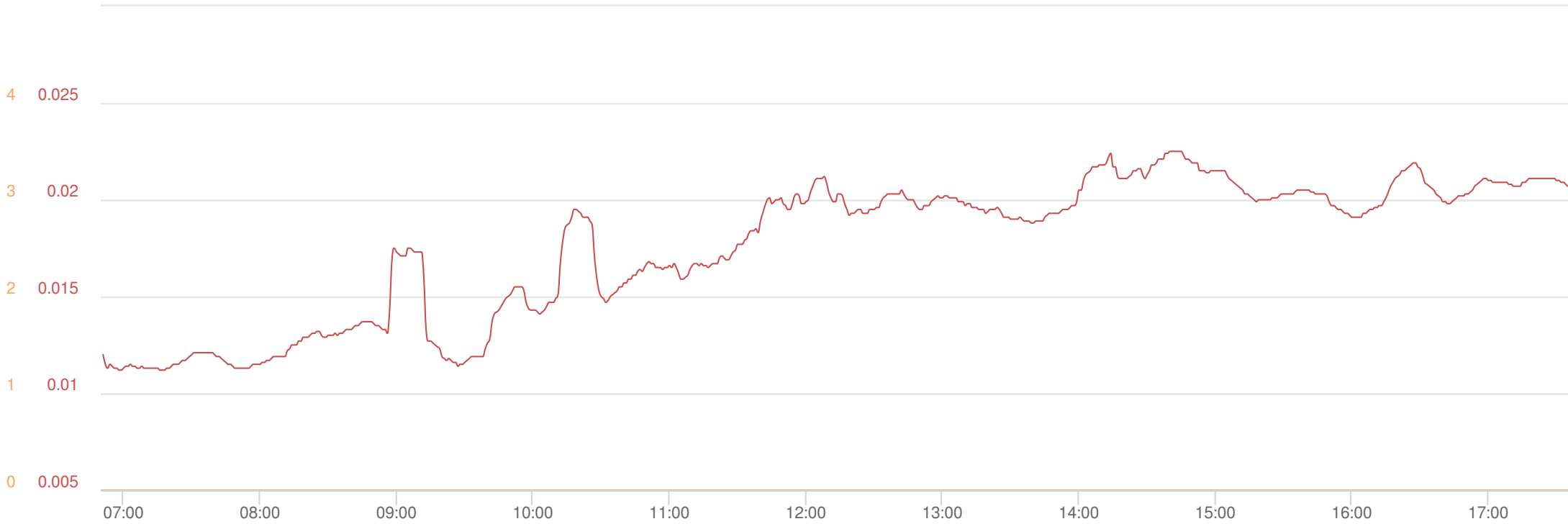
Mon, 15th of Aug 2022, 6:00:00 – 18:00:00
(GMT-05:00) Eastern Time (US & Canada)



Dust AVG 15m mg/m ³ DustTrak-8530 RS232(A)			VOC AVG 15m ppm miniRAE 3000 RS232(C)		
MIN	AVG	MAX	MIN	AVG	MAX
-0.0085	0.0052	0.0323	0	0	0.0068

Name NG Troy SIR DW3
S/N 0B448910
Description Downwind 3
(0B4448910)
Location 8000 Main St, Troy, NY
12180, USA

Mon, 15th of Aug 2022, 6:00:00 – 18:00:00
(GMT-05:00) Eastern Time (US & Canada)



Mass Conc. Total mg/m³ AVG 15m
mg/m³
DustTrak-8530
RS232(A)

MIN	AVG	MAX
0.0112	0.0176	0.0225

VOC ppm AVG 15m ppm
miniRAE 3000
RS232(C)

MIN	AVG	MAX
0	0	0

Name NG Troy SIR UW
S/N OB469638
Description Upwind (OB4469638)
Location 8000 Main St, Troy, NY
12180, USA



National Grid - Troy (Water St.) Site – Area 2 – Phase 1A

Date: 8/16/2022

Name: Jenna Albrecht

Temperature: 60 - 84 °F

Backgrounds

Conditions: Sunny

Dust: 14 ug/m3

Rel. Humidity: 47%

VOC: 0 ppm

Winds: NNE, NE 0 - 9 MPH

UpWind Location: North Side of E-Lot Building

Exceedance Malfunction

Serial # - Dust: 8530 183209

Serial # -VOC: 592-918409

DownWind #1 Location: Northeast Corner of Site

Exceedance Malfunction

Serial # - Dust: 8530 093102

Serial # -VOC: 592-922512

DownWind #2 Location: East Roadway Fencebreak Inside Area 2

Exceedance Malfunction

Serial # - Dust: 8530 141611

Serial # -VOC: 592-925884

DownWind #3 Location: South End of Area 2

Exceedance Malfunction

Serial # - Dust: 8530 093103

Serial # -VOC: 592-925887

Notes: Continued live loading from ISS Area. Continued backfilling and compacting in Area 2A excavation. Grout mixing and sampling in ISS cell 23. Cement and slag delivered to the grout plant.

COMMUNITY AIR MONITORING DIAGRAM

National Grid —Water St Former MGP - Area 2 & 3, Phase 1A, Troy, NY

Daily Perimeter Air Monitoring Locations and Weather Station Site

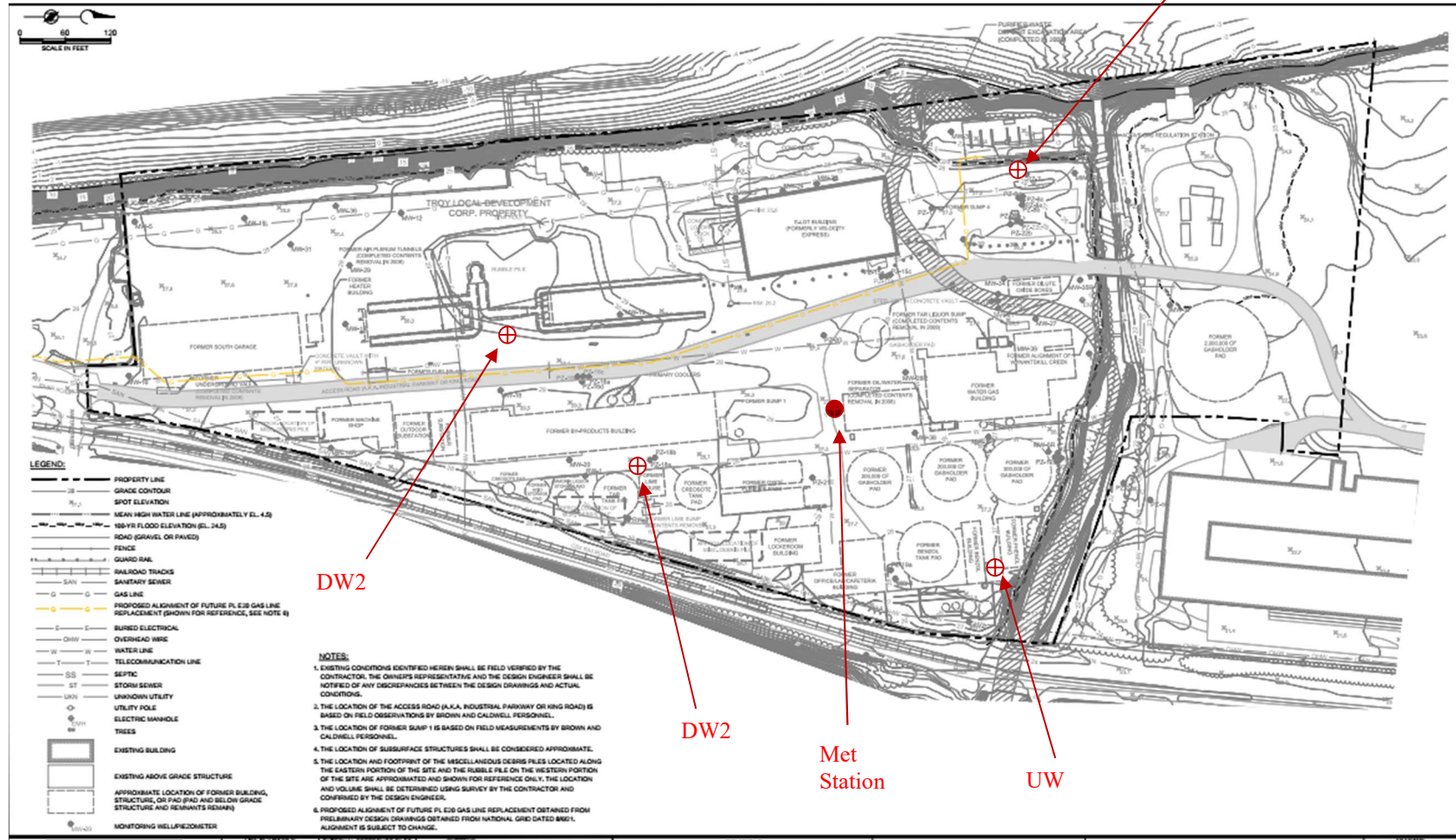


Date 8/16/22

Wind Direction and Speed:
NNE, NE
0 to 9 MPH

Key

UW= Upwind
DW1= Downwind 1
DW2= Downwind 2
DW3= Downwind 3



Daily Instrument Calibration Form

Client	Land Remediation, Inc.						Date:	8-16-22
Project Name:	National Grid Troy (Water St.) Site – Area 2 – Phase 1A						Location:	Troy, NY
Instrument	Battery OK?	Zero OK?	Calibration Gas	Known Value	Reading	Calibrated By:	Comments	
MultiRae MR200 MBB3Z059QC	Y	Y	Isobutylene	100 ppm	Pass	J. Albrecht		
			O2	18%	Pass	J. Albrecht		
			H2S	10 ppm	Pass	J. Albrecht		
			CO	50 ppm	Pass	J. Albrecht		
			LEL	50%	Pass	J. Albrecht		
MultiRae MR187	Y	Y	Isobutylene	100 ppm	Pass	J. Albrecht		
			O2	18%	Pass	J. Albrecht		
			H2S	10 ppm	Pass	J. Albrecht		
			CO	50 ppm	Pass	J. Albrecht		
			LEL	50%	Pass	J. Albrecht		
SidePak 11505008	Y	Y	N/A	0.000	0.000	J. Albrecht		
UW DustTrak 8530 183209	Y	Y	N/A	0.000	Zero Completed	J. Albrecht		
DW1 DustTrak 8530 093102	Y	Y	N/A	0.000	Zero Completed	J. Albrecht	Began reading negative, rezeroed monitor.	
DW2 DustTrak 8530 141611	Y	Y	N/A	0.000	Zero Completed	J. Albrecht	Began reading negative, rezeroed monitor.	
DW3 DustTrak 8530 141612	Y	Y	N/A	0.000	Zero Completed	J. Albrecht	Began reading negative, rezeroed monitor.	
UW MiniRae 592-918409	Y	Y	Isobutylene	100 ppm	100.0	J. Albrecht		
DW1 MiniRae 592-922512	Y	Y	Isobutylene	100 ppm	100.0	J. Albrecht		
DW2 MiniRae 592-925884	Y	Y	Isobutylene	100 ppm	100.0	J. Albrecht		
DW3 MiniRae 592-925887	Y	Y	Isobutylene	100 ppm	100.0	J. Albrecht		

AMERICAN

Search City or Zip Code

US °F

GO PREMIUM

 60° Troy, NY

Today

Hourly

10 Day

Weekend

Monthly

Radar











Video

More

Hourly Weather - Troy, NY

As of 6:25 am EDT

Tuesday, August 16

6:30 am	60°	 Partly Cloudy	 2%	 NE 1 mph	
6:45 am	61°	 Partly Cloudy	 2%	 NNE 0 mph	
7:00 am	61°	 Partly Cloudy	 2%	 NNE 0 mph	

 Feels Like
61°





















 Wind
NNE 0 mph

 Humidity
87%



































Advertisement

















UV Index 0 of 10	Cloud Cover 42%	Rain Amount 0 in
----------------------------	---------------------------	----------------------------


7:15 am	62°	 Partly Cloudy	 2%	 NNE 1 mph	
8:00 am	65°	 Partly Cloudy	 2%	 N 1 mph	▼
9:00 am	70°	 Partly Cloudy	 1%	 N 3 mph	▼
Advertisement					
10:00 am	75°	 Partly Cloudy	 0%	 NNE 4 mph	▼
11:00 am	78°	 Partly Cloudy	 15%	 NNE 4 mph	▼
12:00 pm	81°	 Mostly Cloudy	 15%	 NE 5 mph	▼
1:00 pm	81°	 Mostly Cloudy	 15%	 NE 6 mph	▼
2:00 pm	82°	 Mostly Cloudy	 15%	 NE 7 mph	▼
3:00 pm	84°	 Mostly Cloudy	 15%	 NE 7 mph	▼

Stay Safe

4:00 pm	84°		Mostly Cloudy	 15%	 ENE 8 mph	
5:00 pm	83°		Mostly Cloudy	 15%	 NE 9 mph	
6:00 pm	82°		Mostly Cloudy	 15%	 ENE 7 mph	
7:00 pm	79°		Mostly Cloudy	 2%	 NE 7 mph	
8:00 pm	75°		Cloudy	 15%	 NE 6 mph	
9:00 pm	73°		Cloudy	 15%	 NE 4 mph	
10:00 pm	72°		Cloudy	 15%	 NE 3 mph	
11:00 pm	69°		Cloudy	 15%	 NE 3 mph	

Wednesday, August 17

12:00 am	68°		Cloudy	 15%	 NE 2 mph	
1:00 am	66°		Cloudy	 15%	 NE 2 mph	
2:00 am	66°		Cloudy	 15%	 NE 2 mph	
3:00 am	65°		Cloudy	 15%	 NNE 2 mph	



FEATURES
Featured stories, photo essays, and more by weather.com

COVID-19

See the latest in the new information hub, including county-level tracking for the US. Stay safe.



[Track COVID-19](#)

Advertisement

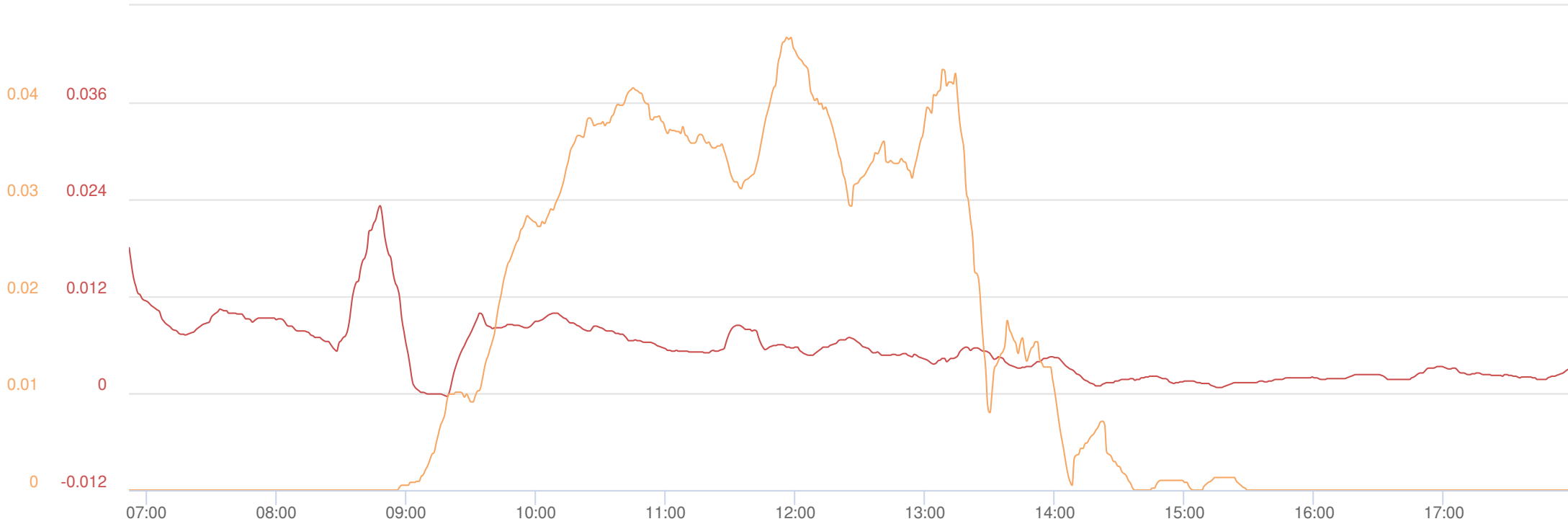
Tue, 16th of Aug 2022, 6:00:00 – 18:00:00
(GMT-05:00) Eastern Time (US & Canada)



Dust (AVG 15m) mg/m ³ DustTrak-8530 RS232(A)			VOC (AVG 15m) ppm miniRAE 3000 RS232(C)		
MIN	AVG	MAX	MIN	AVG	MAX
-0.003	0.01	0.0252	0	0	0.0066

Name NG Troy SIR DW1
S/N 0B220654
Description Downwind 1 (0B220554)
Location 8000 Main St, Troy, NY
12180, USA

Tue, 16th of Aug 2022, 6:00:00 – 18:00:00
 (GMT-05:00) Eastern Time (US & Canada)



Mass Conc. Total mg/m³ AVG 15m
 mg/m³
 DustTrak-8530
 RS232(A)

MIN	AVG	MAX
-0.0004	0.0053	0.0232

VOC ppm AVG 15m ppm
 miniRAE 3000
 RS232(C)

MIN	AVG	MAX
0	0	0.0467

Name NG Troy SIR DW2
S/N 0B274686
Description Downwind 2
 (0B274686)
Location 8000 Main St, Troy, NY
 12180, USA

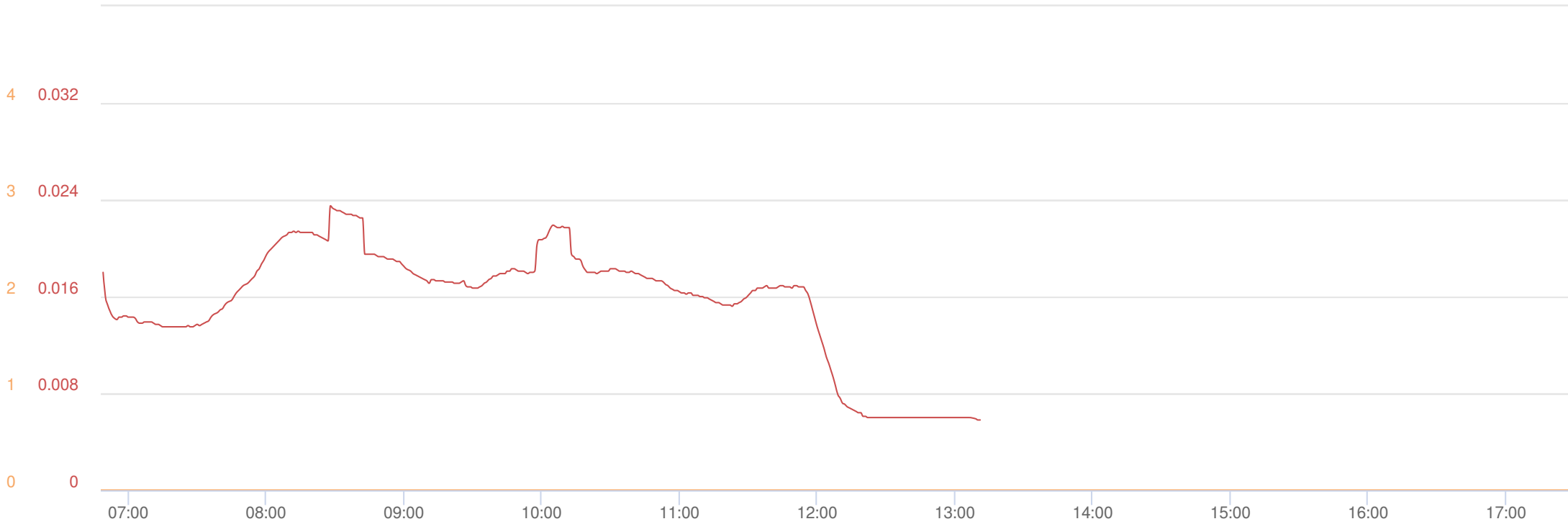
Tue, 16th of Aug 2022, 6:00:00 – 18:00:00
(GMT-05:00) Eastern Time (US & Canada)



Dust AVG 15m mg/m ³ DustTrak-8530 RS232(A)			VOC AVG 15m ppm miniRAE 3000 RS232(C)		
MIN	AVG	MAX	MIN	AVG	MAX
-0.0041	0.0081	0.0181	0	0	0.0005

Name NG Troy SIR DW3
S/N 0B448910
Description Downwind 3
(0B4448910)
Location 8000 Main St, Troy, NY
12180, USA

Tue, 16th of Aug 2022, 6:00:00 – 18:00:00
(GMT-05:00) Eastern Time (US & Canada)



Mass Conc. Total mg/m³ AVG 15m
mg/m³
DustTrak-8530
RS232(A)

MIN	AVG	MAX
0.0058	0.0156	0.0235

VOC ppm AVG 15m ppm
miniRAE 3000
RS232(C)

MIN	AVG	MAX
0	0	0

Name NG Troy SIR UW
S/N 0B469638
Description Upwind (OB4469638)
Location 8000 Main St, Troy, NY
12180, USA



National Grid - Troy (Water St.) Site – Area 2 – Phase 1A

Date: 8/17/2022

Name: Jenna Albrecht

Temperature: 66 - 72 °F

Backgrounds

Conditions: Cloudy, Occasional Rainshowers

Dust: 18 ug/m3

Rel. Humidity: 74%

VOC: 0 ppm

Winds: N, WNW 3 - 6 MPH

UpWind Location: North Side of E-Lot Building

Exceedance Malfunction

Serial # - Dust: 8530 183209

Serial # -VOC: 592-918409

DownWind #1 Location: Northeast Corner of Site

Exceedance Malfunction

Serial # - Dust: 8530 093102

Serial # -VOC: 592-922512

DownWind #2 Location: East Roadway Fencebreak Inside Area 2

Exceedance Malfunction

Serial # - Dust: 8530 141611

Serial # -VOC: 592-925884

DownWind #3 Location: South End of Area 2

Exceedance Malfunction

Serial # - Dust: 8530 093103

Serial # -VOC: 592-925887

Notes: Continued live loading from ISS Area. Continued backfilling and compacting in Area 2A excavation. Grout mixing and sampling in ISS cell 2. Cement and slag delivered to the grout plant.

COMMUNITY AIR MONITORING DIAGRAM

National Grid —Water St Former MGP - Area 2 & 3, Phase 1A, Troy, NY

Daily Perimeter Air Monitoring Locations and Weather Station Site

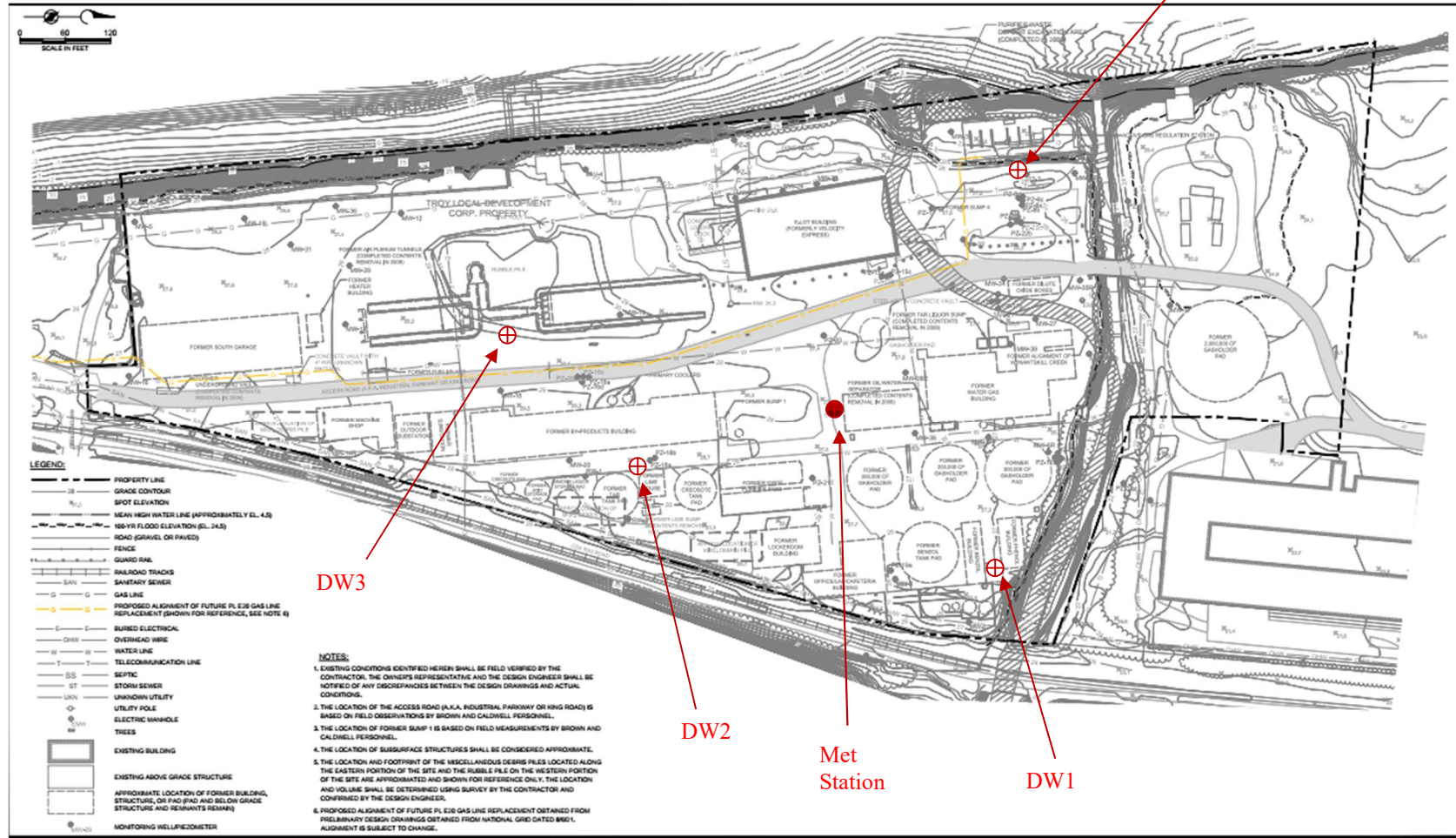


Date 8/17/22

Wind Direction and Speed:
N, WNW
3 to 6 MPH

Key

UW= Upwind
DW1= Downwind 1
DW2= Downwind 2
DW3 = Downwind 3



Daily Instrument Calibration Form

Client	Land Remediation, Inc.						Date:	8-17-22
Project Name:	National Grid Troy (Water St.) Site – Area 2 – Phase 1A						Location:	Troy, NY
Instrument	Battery OK?	Zero OK?	Calibration Gas	Known Value	Reading	Calibrated By:	Comments	
MultiRae MR200 MBB3Z059QC	Y	Y	Isobutylene	100 ppm	Pass	J. Albrecht		
			O2	18%	Pass	J. Albrecht		
			H2S	10 ppm	Pass	J. Albrecht		
			CO	50 ppm	Pass	J. Albrecht		
			LEL	50%	Pass	J. Albrecht		
MultiRae MR187	Y	Y	Isobutylene	100 ppm	Pass	J. Albrecht		
			O2	18%	Pass	J. Albrecht		
			H2S	10 ppm	Pass	J. Albrecht		
			CO	50 ppm	Pass	J. Albrecht		
			LEL	50%	Pass	J. Albrecht		
SidePak 11505008	Y	Y	N/A	0.000	0.000	J. Albrecht		
UW DustTrak 8530 183209	Y	Y	N/A	0.000	Zero Completed	J. Albrecht		
DW1 DustTrak 8530 093102	Y	Y	N/A	0.000	Zero Completed	J. Albrecht		
DW2 DustTrak 8530 141611	Y	Y	N/A	0.000	Zero Completed	J. Albrecht		
DW3 DustTrak 8530 141612	Y	Y	N/A	0.000	Zero Completed	J. Albrecht		
UW MiniRae 592-918409	Y	Y	Isobutylene	100 ppm	100.0	J. Albrecht		
DW1 MiniRae 592-922512	Y	Y	Isobutylene	100 ppm	100.0	J. Albrecht		
DW2 MiniRae 592-925884	Y	Y	Isobutylene	100 ppm	100.0	J. Albrecht		
DW3 MiniRae 592-925887	Y	Y	Isobutylene	100 ppm	100.0	J. Albrecht		

AMERICAN

Search City or Zip Code

US °F

GO PREMIUM

☁️ 65° Troy, NY

Today

Hourly

10 Day

Weekend

Monthly

Radar

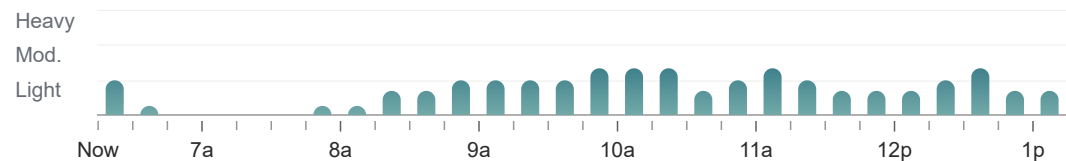
Video

More

Hourly Weather - Troy, NY














As of 6:20 am EDT







Occasional rain likely to continue for the next several hours.











Advertisement

Wednesday, August 17

6:15 am	66°		Light Rain	 92%	 N 4 mph	
6:30 am	66°		Showers	 35%	 N 4 mph	
6:45 am	66°		Cloudy	 20%	 N 3 mph	
7:00 am	66°		Cloudy	 24%	 N 3 mph	





















































 Feels Like 66°	 Wind N 3 mph	 Humidity 86%
 UV Index 0 of 10	 Cloud Cover 88%	 Rain Amount 0 in

8:00 am	67°		Showers	 56%	 N 4 mph	
9:00 am	68°		Rain	 75%	 N 5 mph	

Advertisement

10:00 am	69°		Rain	 62%	 N 5 mph	
----------	------------	---	------	---	---	---

Stay Safe

11:00 am	69°	 Rain	 62%	 N 4 mph	
12:00 pm	69°	 Showers	 49%	 N 5 mph	
1:00 pm	72°	 Showers	 40%	 NNE 4 mph	
2:00 pm	71°	 Showers	 52%	 NE 4 mph	
3:00 pm	72°	 Showers	 50%	 N 4 mph	
4:00 pm	72°	 Showers	 45%	 NNW 6 mph	
5:00 pm	72°	 Showers	 46%	 NW 6 mph	
6:00 pm	71°	 Showers	 41%	 NW 5 mph	
7:00 pm	69°	 Showers	 42%	 WNW 5 mph	
8:00 pm	68°	 Showers	 45%	 WNW 4 mph	
9:00 pm	66°	 Showers	 50%	 WNW 3 mph	
10:00 pm	66°	 Showers	 58%	 WNW 3 mph	
11:00 pm	65°	 Showers	 50%	 NW 3 mph	

Last Supermoon of 2022



Images Of The Sturgeon Moon

Advertisement

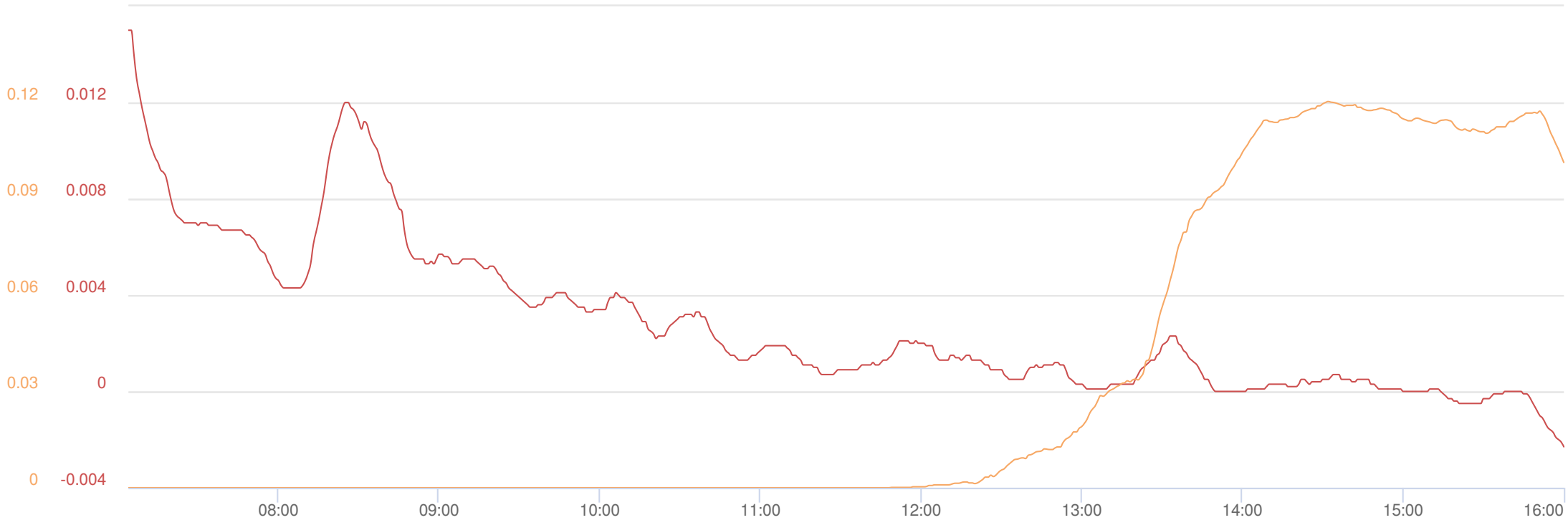
Wed, 17th of Aug 2022, 6:00:00 – 16:00:00
(GMT-05:00) Eastern Time (US & Canada)



Dust (AVG 15m) mg/m ³ DustTrak-8530 RS232(A)			VOC (AVG 15m) ppm miniRAE 3000 RS232(C)		
MIN	AVG	MAX	MIN	AVG	MAX
0.0005	0.005	0.0255	0	0.0323	0.1387

Name NG Troy SIR DW1
S/N 0B220654
Description Downwind 1 (0B220554)
Location 8000 Main St, Troy, NY
12180, USA

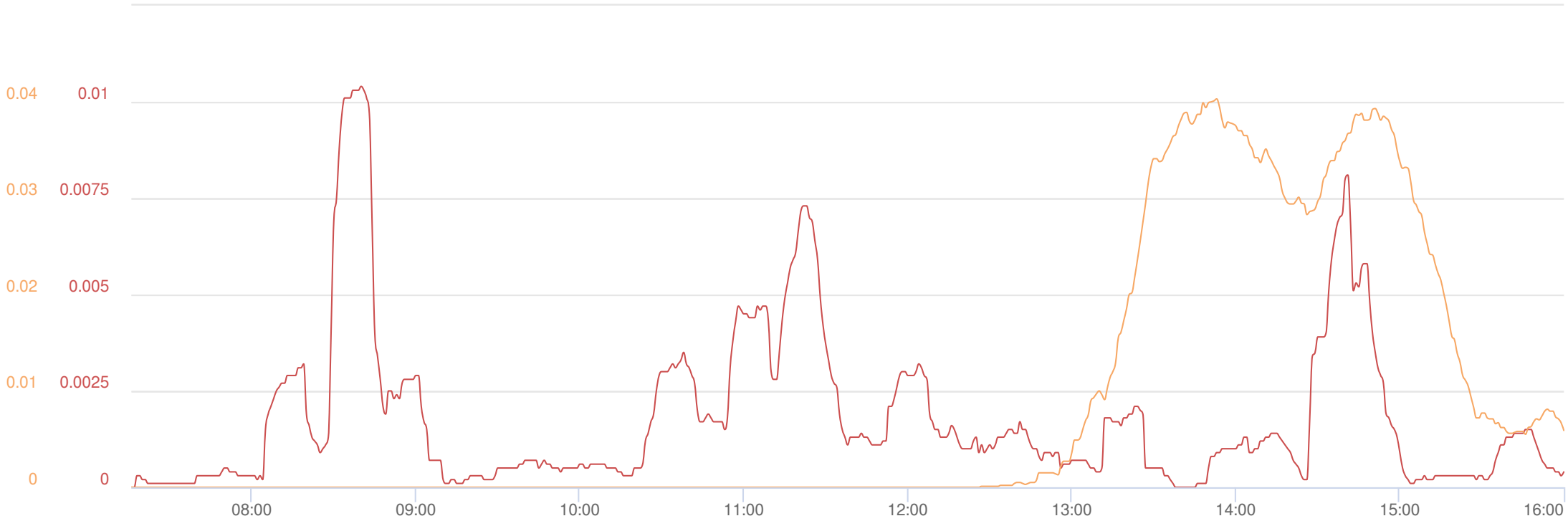
Wed, 17th of Aug 2022, 6:00:00 – 16:00:00
(GMT-05:00) Eastern Time (US & Canada)



Mass Conc. Total mg/m³ AVG 15m mg/m³ DustTrak-8530 RS232(A)			VOC ppm AVG 15m ppm miniRAE 3000 RS232(C)		
MIN	AVG	MAX	MIN	AVG	MAX
-0.0021	0.0028	0.015	0	0.033	0.1203

Name NG Troy SIR DW2
S/N 0B274686
Description Downwind 2
(0B274686)
Location 8000 Main St, Troy, NY
12180, USA

Wed, 17th of Aug 2022, 6:00:00 – 16:00:00
(GMT-05:00) Eastern Time (US & Canada)



Dust AVG 15m mg/m ³ DustTrak-8530 RS232(A)			VOC AVG 15m ppm miniRAE 3000 RS232(C)		
MIN	AVG	MAX	MIN	AVG	MAX
0	0.0018	0.0104	0	0.0086	0.0403

Name NG Troy SIR DW3
S/N 0B448910
Description Downwind 3
(0B4448910)
Location 8000 Main St, Troy, NY
12180, USA

Wed, 17th of Aug 2022, 6:00:00 – 16:00:00
(GMT-05:00) Eastern Time (US & Canada)



Mass Conc. Total mg/m³ AVG 15m
mg/m³
DustTrak-8530
RS232(A)

MIN	AVG	MAX
0.0163	0.022	0.0261

VOC ppm AVG 15m ppm
miniRAE 3000
RS232(C)

MIN	AVG	MAX
0	0	0

Name NG Troy SIR UW
S/N 0B469638
Description Upwind (OB4469638)
Location 8000 Main St, Troy, NY
12180, USA



National Grid - Troy (Water St.) Site – Area 2 – Phase 1A

Date: 8/18/2022

Name: Jenna Albrecht

Temperature: 62 - 81 °F

Backgrounds

Conditions: Mostly Cloudy

Dust: 21 ug/m3

Rel. Humidity: 74%

VOC: 0 ppm

Winds: W, WNW 1 - 12 MPH

UpWind Location: North Side of E-Lot Building

Exceedance Malfunction

Serial # - Dust: 8530 183209

Serial # -VOC: 592-918409

DownWind #1 Location: Northeast Corner of Site

Exceedance Malfunction

Serial # - Dust: 8530 093102

Serial # -VOC: 592-922512

DownWind #2 Location: East Roadway Fencebreak Inside Area 2

Exceedance Malfunction

Serial # - Dust: 8530 141611

Serial # -VOC: 592-925884

DownWind #3 Location: South End of Area 2

Exceedance Malfunction

Serial # - Dust: 8530 093103

Serial # -VOC: 592-925887

Notes: Continued live loading from ISS Area. Continued backfilling and compacting in Area 2A excavation. Grout mixing and sampling in ISS cell 24. Cement and slag delivered to the grout plant. Used hoe-ram to process concrete in ISS Area.

COMMUNITY AIR MONITORING DIAGRAM

National Grid —Water St Former MGP - Area 2 & 3, Phase 1A, Troy, NY

Daily Perimeter Air Monitoring Locations and Weather Station Site

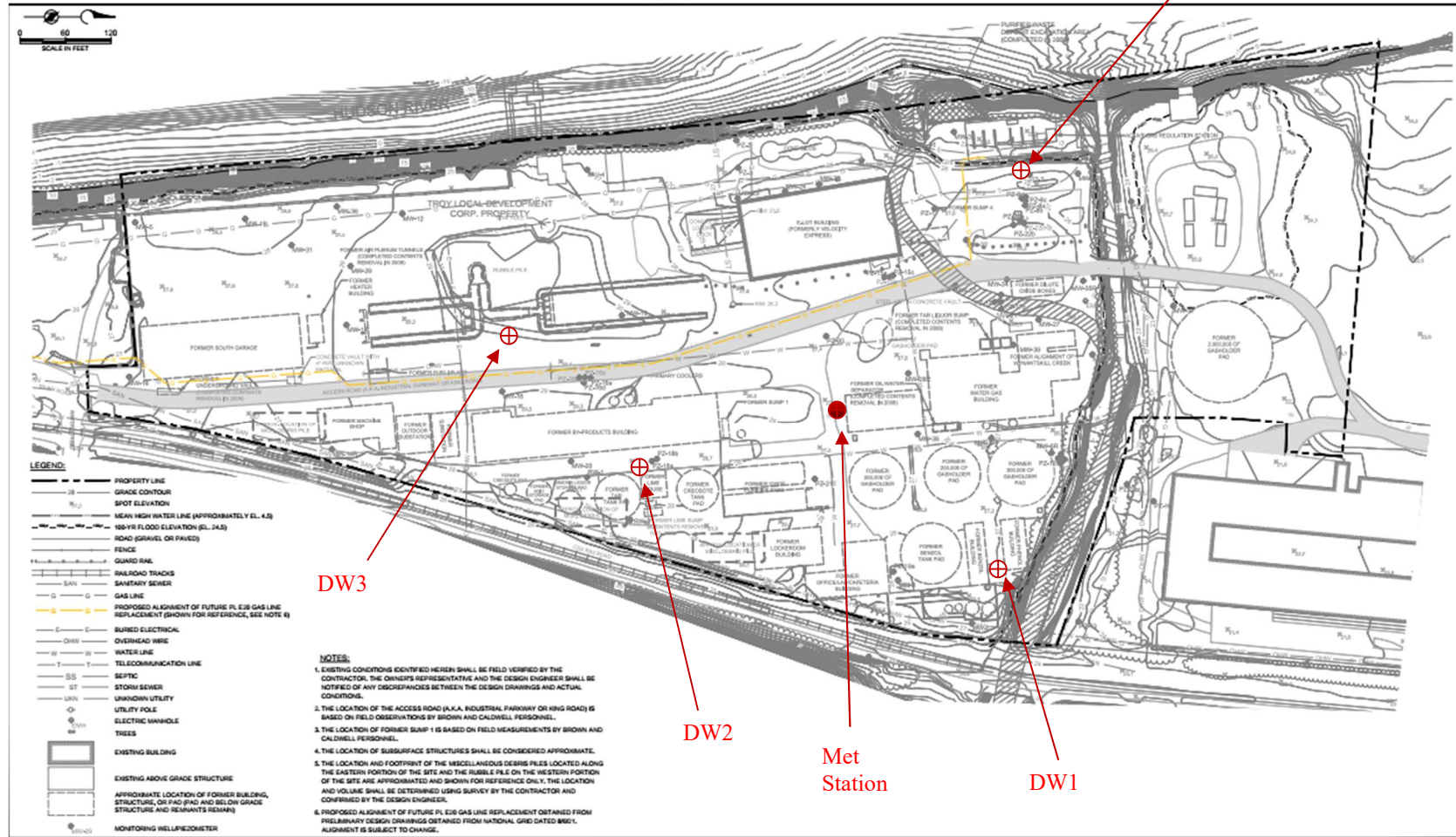


Date 8/18/22

Wind Direction and Speed:
W, WNW
1 to 12 MPH

Key

UW= Upwind
DW1= Downwind 1
DW2= Downwind 2
DW3 = Downwind 3



Daily Instrument Calibration Form

Client	Land Remediation, Inc.						Date:	8-18-22
Project Name:	National Grid Troy (Water St.) Site – Area 2 – Phase 1A						Location:	Troy, NY
Instrument	Battery OK?	Zero OK?	Calibration Gas	Known Value	Reading	Calibrated By:	Comments	
MultiRae MR200 MBB3Z059QC	Y	Y	Isobutylene	100 ppm	Pass	J. Albrecht		
			O2	18%	Pass	J. Albrecht		
			H2S	10 ppm	Pass	J. Albrecht		
			CO	50 ppm	Pass	J. Albrecht		
			LEL	50%	Pass	J. Albrecht		
MultiRae MR187	Y	Y	Isobutylene	100 ppm	Pass	J. Albrecht		
			O2	18%	Pass	J. Albrecht		
			H2S	10 ppm	Pass	J. Albrecht		
			CO	50 ppm	Pass	J. Albrecht		
			LEL	50%	Pass	J. Albrecht		
SidePak 11505008	Y	Y	N/A	0.000	0.000	J. Albrecht		
UW DustTrak 8530 183209	Y	Y	N/A	0.000	Zero Completed	J. Albrecht		
DW1 DustTrak 8530 093102	Y	Y	N/A	0.000	Zero Completed	J. Albrecht	Began reading negative, rezeroed monitor.	
DW2 DustTrak 8530 141611	Y	Y	N/A	0.000	Zero Completed	J. Albrecht	Began reading negative, rezeroed monitor.	
DW3 DustTrak 8530 141612	Y	Y	N/A	0.000	Zero Completed	J. Albrecht	Began reading negative, rezeroed monitor.	
UW MiniRae 592-918409	Y	Y	Isobutylene	100 ppm	100.0	J. Albrecht		
DW1 MiniRae 592-922512	Y	Y	Isobutylene	100 ppm	100.0	J. Albrecht		
DW2 MiniRae 592-925884	Y	Y	Isobutylene	100 ppm	100.0	J. Albrecht		
DW3 MiniRae 592-925887	Y	Y	Isobutylene	100 ppm	100.0	J. Albrecht		

Advertisement

Search City or Zip Code

US °F

GO PREMIUM

61° Troy, NY

Today

Hourly

10 Day

Weekend

Monthly

Radar

Video

More

Hourly Weather - Troy, NY

As of 6:10 am EDT

Thursday, August 18

6:15 am	62°	Cloudy	4%	W 1 mph	
6:30 am	62°	Cloudy	4%	W 1 mph	
6:45 am	62°	Cloudy	4%	W 1 mph	
7:00 am	62°	Cloudy	4%	W 1 mph	

Feels Like **62°**

Wind **W 1 mph**

Humidity **97%**

Advertisement

Stay Safe

UV Index
0 of 10

Cloud Cover
97%

Rain Amount
0 in

8:00 am **65°** Cloudy 17% W 2 mph

9:00 am **67°** Cloudy 23% W 3 mph

Advertisement

10:00 am **70°** Cloudy 15% W 6 mph

11:00 am **74°** Cloudy 15% W 7 mph

12:00 pm **77°** Cloudy 15% WNW 9 mph

1:00 pm **78°** Cloudy 15% WNW 11 mph

2:00 pm **80°** Cloudy 15% WNW 11 mph

































3:00 pm **81°** Cloudy 15% WNW 12 mph

Last Supermoon of 2022























Images Of The Sturgeon Moon

Advertisement

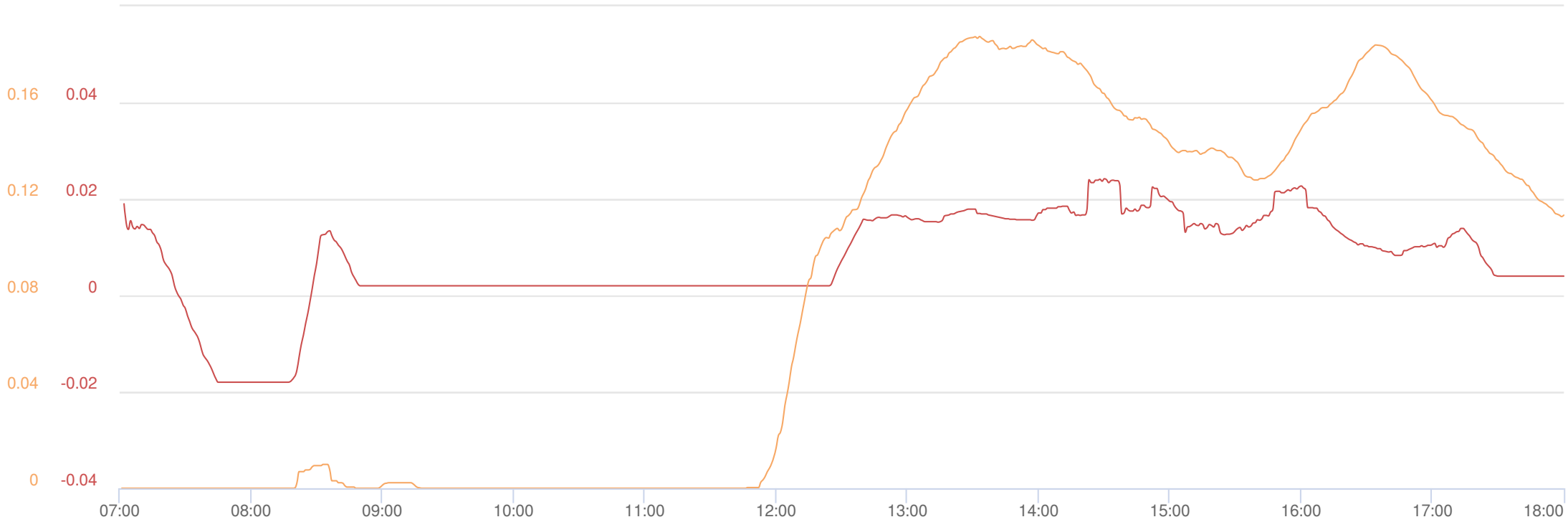
4:00 pm	80°	 Cloudy	 15%	 WNW 12 mph	
5:00 pm	79°	 Cloudy	 15%	 WNW 11 mph	
6:00 pm	78°	 Cloudy	 4%	 WNW 10 mph	
7:00 pm	76°	 Cloudy	 5%	 WNW 7 mph	
8:00 pm	75°	 Cloudy	 2%	 W 6 mph	
9:00 pm	72°	 Mostly Cloudy	 3%	 W 5 mph	
10:00 pm	70°	 Mostly Cloudy	 4%	 WSW 4 mph	
11:00 pm	69°	 Partly Cloudy	 3%	 SW 3 mph	



Friday, August 19

12:00 am	67°	 Partly Cloudy	 4%	 SW 3 mph	
1:00 am	66°	 Partly Cloudy	 4%	 SSW 3 mph	
2:00 am	65°	 Mostly Clear	 5%	 S 3 mph	
3:00 am	65°	 Clear	 5%	 S 2 mph	
4:00 am	64°	 Clear	 6%	 S 3 mph	

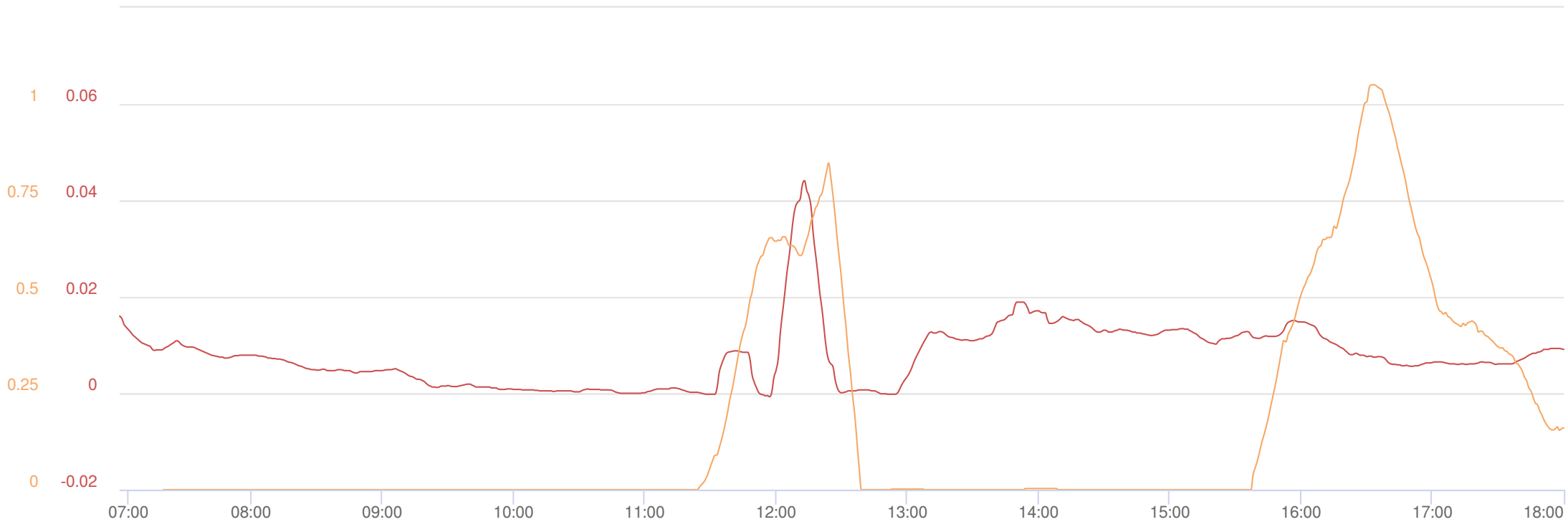
Thu, 18th of Aug 2022, 6:00:00 – 18:00:00
 (GMT-05:00) Eastern Time (US & Canada)



Dust (AVG 15m) mg/m ³ DustTrak-8530 RS232(A)			VOC (AVG 15m) ppm miniRAE 3000 RS232(C)		
MIN	AVG	MAX	MIN	AVG	MAX
-0.018	0.007	0.0242	0	0.0814	0.1874

Name NG Troy SIR DW1
S/N 0B220654
Description Downwind 1 (0B220554)
Location 8000 Main St, Troy, NY
 12180, USA

Thu, 18th of Aug 2022, 6:00:00 – 18:00:00
 (GMT-05:00) Eastern Time (US & Canada)



Mass Conc. Total mg/m³ AVG 15m
 mg/m³
 DustTrak-8530
 RS232(A)

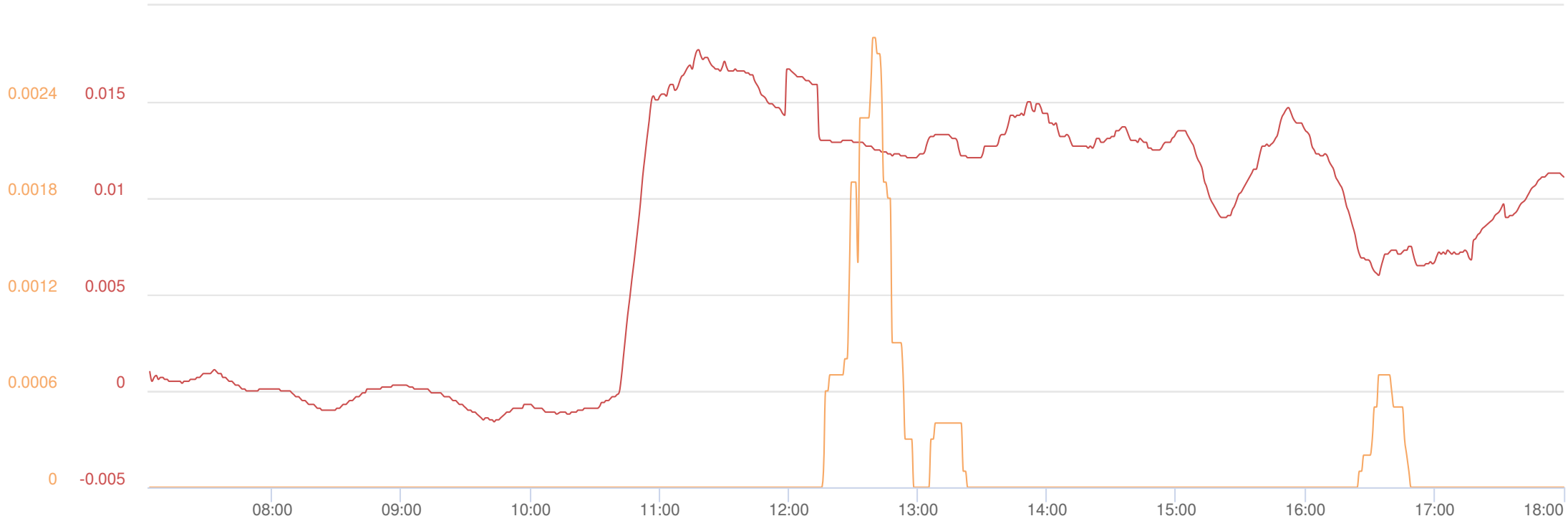
MIN	AVG	MAX
-0.0007	0.0079	0.0441

VOC ppm AVG 15m ppm
 miniRAE 3000
 RS232(C)

MIN	AVG	MAX
0	0.1693	1.05

Name NG Troy SIR DW2
S/N 0B274686
Description Downwind 2
 (0B274686)
Location 8000 Main St, Troy, NY
 12180, USA

Thu, 18th of Aug 2022, 6:00:00 – 18:00:00
(GMT-05:00) Eastern Time (US & Canada)



Dust AVG 15m mg/m³

DustTrak-8530
RS232(A)

MIN	AVG	MAX
-0.0016	0.008	0.0177

VOC AVG 15m ppm

miniRAE 3000
RS232(C)

MIN	AVG	MAX
0	0	0.0028

Name NG Troy SIR DW3
S/N 0B448910
Description Downwind 3
(0B4448910)
Location 8000 Main St, Troy, NY
12180, USA

Thu, 18th of Aug 2022, 6:00:00 – 18:00:00
(GMT-05:00) Eastern Time (US & Canada)



Mass Conc. Total mg/m ³ AVG 15m mg/m ³ DustTrak-8530 RS232(A)			VOC ppm AVG 15m ppm miniRAE 3000 RS232(C)		
MIN	AVG	MAX	MIN	AVG	MAX
0.0125	0.0197	0.0267	0	0	0

Name NG Troy SIR UW
S/N OB469638
Description Upwind (OB4469638)
Location 8000 Main St, Troy, NY
12180, USA



National Grid - Troy (Water St.) Site – Area 2 – Phase 1A

Date: 8/19/2022

Name: Zach Hill

Temperature: 60 - 87 °F

Backgrounds

Conditions: Mostly Sunny

Dust: 51 ug/m3

Rel. Humidity: 74%

VOC: 0 ppm

Winds: SW, WSW 2-7 MPH

UpWind Location: South End of Area 2

Exceedance Malfunction

Serial # - Dust: 8530 183209

Serial # -VOC: 592-918409

DownWind #1 Location: East Roadway Fencebreak Inside Area 2

Exceedance Malfunction

Serial # - Dust: 8530 093102

Serial # -VOC: 592-922512

DownWind #2 Location: Northeast Corner of Site

Exceedance Malfunction

Serial # - Dust: 8530 141611

Serial # -VOC: 592-925884

DownWind #3 Location: North of Wyantskill Creek East of Main Street

Exceedance Malfunction

Serial # - Dust: 8530 093103

Serial # -VOC: 592-925887

Notes: Continued live loading from ISS Area. Continued backfilling and compacting in Area 2A excavation. Grout mixing and sampling in ISS cell 11 and 7. Cement and slag delivered to the grout plant.

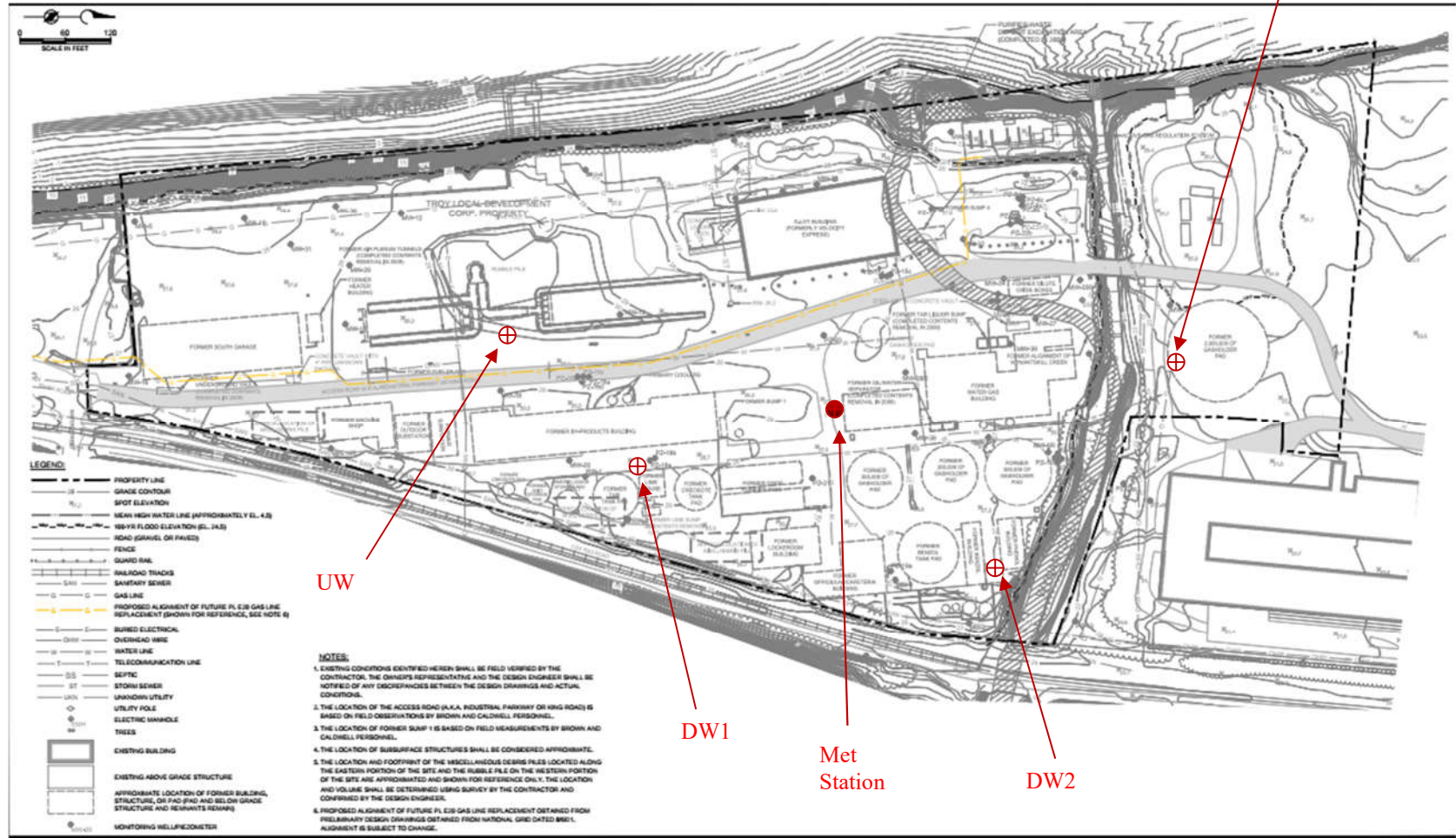
COMMUNITY AIR MONITORING DIAGRAM
National Grid —Water St Former MGP - Area 2 & 3, Phase 1A, Troy, NY
Daily Perimeter Air Monitoring Locations and Weather Station Site



Date 8/19/22

Wind Direction and Speed:
SW, WSW
2 to 7 MPH

Key
 UW= Upwind
 DW1= Downwind 1
 DW2= Downwind 2
 DW3 = Downwind 3



Daily Instrument Calibration Form

Client	Land Remediation, Inc.						Date:	8-19-22
Project Name:	National Grid Troy (Water St.) Site – Area 2 – Phase 1A						Location:	Troy, NY
Instrument	Battery OK?	Zero OK?	Calibration Gas	Known Value	Reading	Calibrated By:	Comments	
MultiRae MR200 MBB3Z059QC	Y	Y	Isobutylene	100 ppm	pass	Z. Hill	100.0	
			O2	18%	pass	Z. Hill		
			H2S	10 ppm	pass	Z. Hill		
			CO	50 ppm	pass	Z. Hill		
			LEL	50%	pass	Z. Hill		
MultiRae MR187	Y	Y	Isobutylene	100 ppm	Pass	Z. Hill	100.0	
			O2	18%	Pass	Z. Hill		
			H2S	10 ppm	Pass	Z. Hill		
			CO	50 ppm	Pass	Z. Hill		
			LEL	50%	Pass	Z. Hill		
SidePak 11505008	Y	Y	N/A	0.000	0.000	Z. Hill		
UW DustTrak 8530 183209	Y	Y	N/A	0.000	Zero Completed	Z. Hill		
DW1 DustTrak 8530 093102	Y	Y	N/A	0.000	Zero Completed	Z. Hill	Re-Zeroed	
DW2 DustTrak 8530 141611	Y	Y	N/A	0.000	Zero Completed	Z. Hill	Re-Zeroed	
DW3 DustTrak 8530 141612	Y	Y	N/A	0.000	Zero Completed	Z. Hill	Re-Zeroed	
UW MiniRae 592-918409	Y	Y	Isobutylene	100 ppm	100.7	Z. Hill		
DW1 MiniRae 592-922512	Y	Y	Isobutylene	100 ppm	100.0	Z. Hill		
DW2 MiniRae 592-925884	Y	Y	Isobutylene	100 ppm	100.0	Z. Hill		
DW3 MiniRae 592-925887	Y	Y	Isobutylene	100 ppm	100.0	Z. Hill		

Today

Hourly

10 Day

Weekend

Monthly

Radar

Video

More

Hourly Weather - Troy, NY

As of 6:21 am EDT

Friday, August 19

6:30 am	60°		Mostly Sunny	2%	S 2 mph
6:45 am	60°		Mostly Sunny	2%	S 2 mph
7:00 am	61°		Mostly Sunny	2%	S 2 mph
<div style="display: flex; justify-content: space-between;"> <div> <p> Feels Like 61°</p> <p> UV Index 0 of 10</p> </div> <div> <p> Wind S 2 mph</p> <p> Cloud Cover 22%</p> </div> <div> <p> Humidity 88%</p> <p> Rain Amount 0 in</p> </div> </div>					
7:15 am	62°		Mostly Sunny	2%	S 3 mph
8:00 am	65°		Mostly Sunny	2%	S 3 mph
9:00 am	69°		Mostly Sunny	1%	SSW 3 mph
10:00 am	75°		Partly Cloudy	1%	SW 4 mph
11:00 am	78°		Mostly Sunny	0%	W 5 mph
12:00 pm	81°		Mostly Sunny	0%	W 6 mph
1:00 pm	83°		Mostly Sunny	5%	W 7 mph
2:00 pm	86°		Partly Cloudy	10%	WNW 6 mph
3:00 pm	84°		Partly Cloudy	10%	WNW 7 mph
4:00 pm	87°		Partly Cloudy	2%	W 6 mph
5:00 pm	86°		Partly Cloudy	12%	WSW 6 mph
6:00 pm	84°		Mostly Sunny	5%	WSW 5 mph
















Stay Safe

FEATURES
Featured stories, photo essays, and more by weather.com

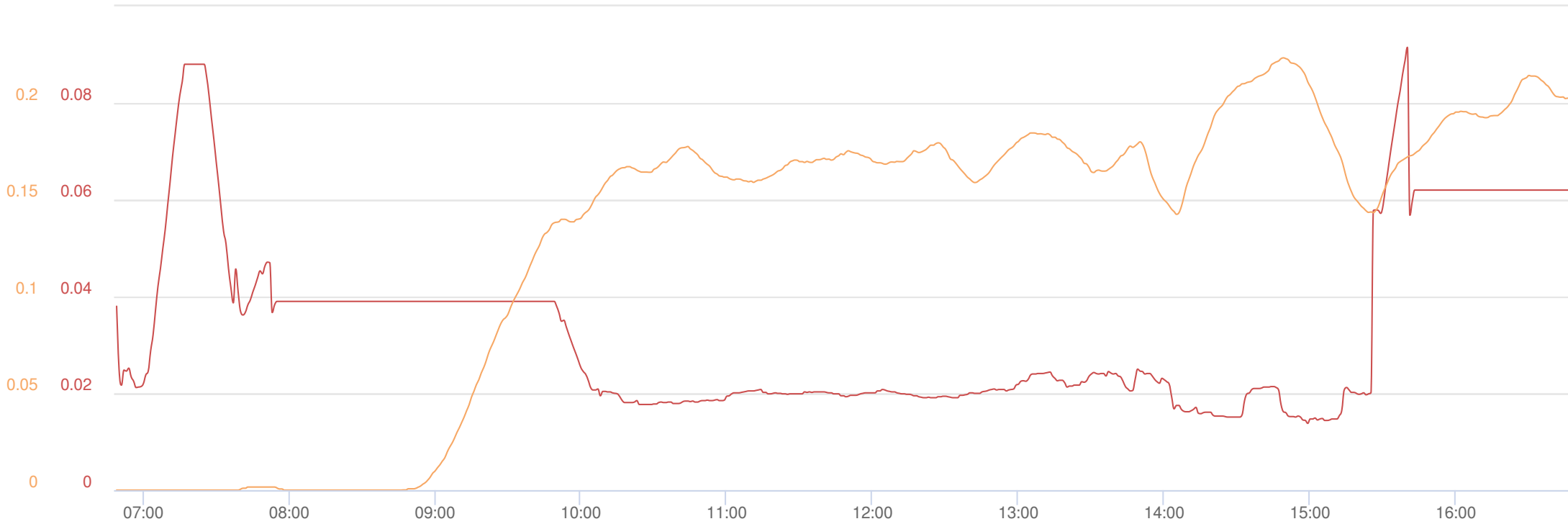
Last Supermoon of 2022



Images Of The Sturgeon Moon

7:00 pm	82°	 Sunny	4%	WSW 4 mph	▼
8:00 pm	77°	 Clear	1%	WSW 3 mph	▼
9:00 pm	74°	 Mostly Clear	1%	ESE 3 mph	▼
10:00 pm	73°	 Partly Cloudy	2%	SE 2 mph	▼
11:00 pm	70°	 Mostly Clear	2%	SSE 2 mph	▼
Saturday, August 20					
12:00 am	68°	 Partly Cloudy	3%	SSE 2 mph	▼
1:00 am	67°	 Partly Cloudy	4%	SSE 3 mph	▼
2:00 am	66°	 Partly Cloudy	4%	SE 2 mph	▼
3:00 am	65°	 Partly Cloudy	4%	SSE 2 mph	▼
4:00 am	65°	 Partly Cloudy	5%	SSE 2 mph	▼
5:00 am	64°	 Partly Cloudy	5%	SSE 2 mph	▼
6:00 am	64°	 Partly Cloudy	5%	SSE 2 mph	▼
7:00 am	65°	 Partly Cloudy	5%	SE 1 mph	▼
8:00 am	69°	 Partly Cloudy	3%	S 2 mph	▼
9:00 am	73°	 Partly Cloudy	2%	S 2 mph	▼
10:00 am	78°	 Partly Cloudy	0%	S 2 mph	▼
11:00 am	82°	 Partly Cloudy	0%	S 2 mph	▼
12:00 pm	85°	 Partly Cloudy	0%	SSW 3 mph	▼
1:00 pm	87°	 Partly Cloudy	0%	S 4 mph	▼
2:00 pm	89°	 Partly Cloudy	0%	SSW 5 mph	▼
3:00 pm	90°	 Partly Cloudy	0%	SSW 6 mph	▼
4:00 pm	88°	 Partly Cloudy	0%	SW 7 mph	▼
5:00 pm	88°	 Partly Cloudy	2%	SSW 6 mph	▼

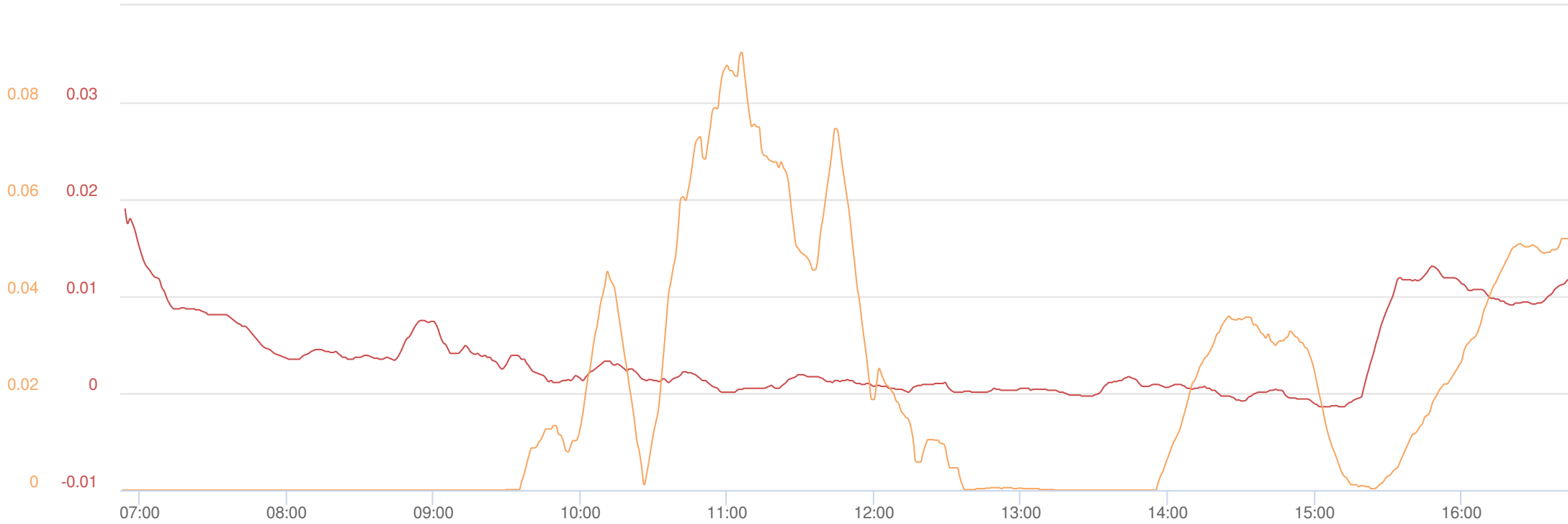
Fri, 19th of Aug 2022, 6:00:00 – 17:00:54
 (GMT-05:00) Eastern Time (US & Canada)



Dust (AVG 15m) mg/m ³ DustTrak-8530 RS232(A)			VOC (AVG 15m) ppm miniRAE 3000 RS232(C)		
MIN	AVG	MAX	MIN	AVG	MAX
0.0138	0.033	0.0915	0	0.1293	0.2233

Name NG Troy SIR DW1
S/N 0B220654
Description Downwind 1 (0B220554)
Location 8000 Main St, Troy, NY
 12180, USA

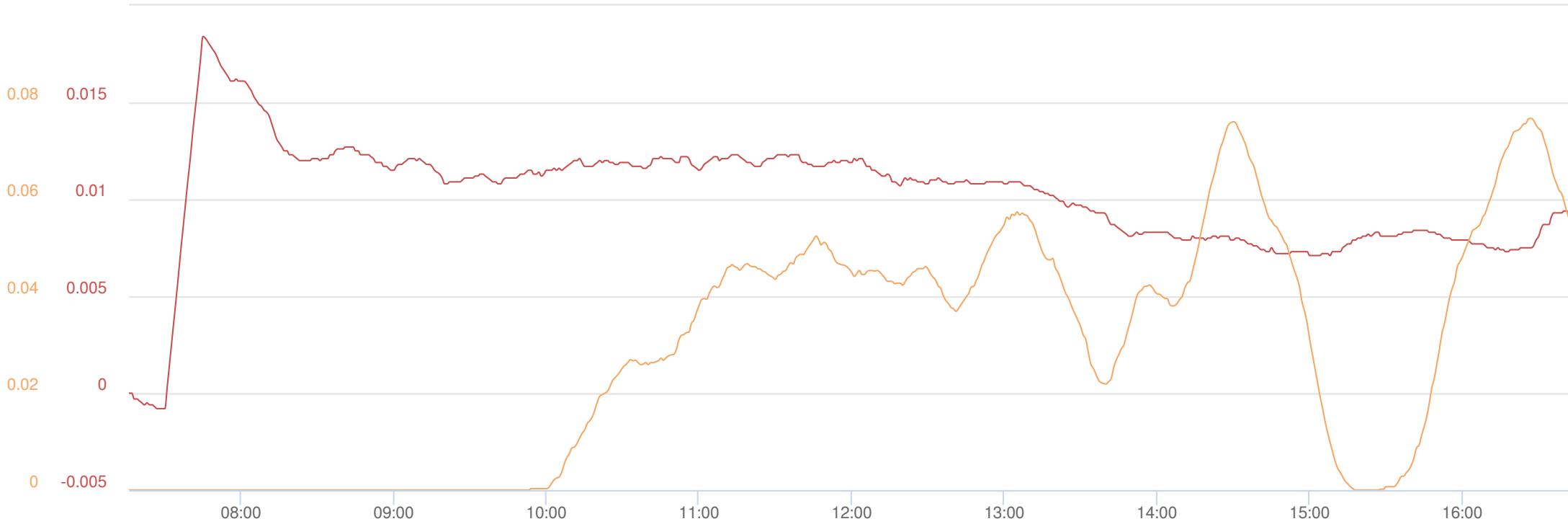
Fri, 19th of Aug 2022, 6:00:00 – 17:00:00
 (GMT-05:00) Eastern Time (US & Canada)



Mass Conc. Total mg/m ³ AVG 15m mg/m ³ DustTrak-8530 RS232(A)			VOC ppm AVG 15m ppm miniRAE 3000 RS232(C)		
MIN	AVG	MAX	MIN	AVG	MAX
-0.0014	0.0036	0.019	0	0.0189	0.0903

Name NG Troy SIR DW2
S/N 0B274686
Description Downwind 2
 (0B274686)
Location 8000 Main St, Troy, NY
 12180, USA

Fri, 19th of Aug 2022, 6:00:00 – 17:00:00
(GMT-05:00) Eastern Time (US & Canada)



Dust AVG 15m mg/m³

DustTrak-8530
RS232(A)

MIN	AVG	MAX
-0.0008	0.0102	0.0184

VOC AVG 15m ppm

miniRAE 3000
RS232(C)

MIN	AVG	MAX
0	0.028	0.0767

Name NG Troy SIR DW3
S/N 0B448910
Description Downwind 3
(0B4448910)
Location 8000 Main St, Troy, NY
12180, USA



National Grid - Troy (Water St.) Site – Area 2 – Phase 1A

Date: 8/22/2022

Name: B. King

Temperature: 60 - 87 °F
 Conditions: Mostly Cloudy to Cloudy with Rain Showers
 Rel. Humidity: 81%
 Winds: SSE, 3 to 10 MPH

Backgrounds
 Dust: 25 ug/m3
 VOC: 0 ppm

UpWind Location: Southeast of site. East of Bypass Road

Exceedance Malfunction

Serial # - Dust: 8530 183209

Serial # -VOC: 592-918409

Comment:

DownWind #1 Location: SW Corner of Elot Bldg.

Exceedance Malfunction

Serial # - Dust: 8530 093102

Serial # -VOC: 592-922512

Comment: Flow Obstruction

DownWind #2 Location: Northwest Corner of Site North of Elot Bldg.

Exceedance Malfunction

Serial # - Dust: 8530 141611

Serial # -VOC: 592-925884

Comment:

DownWind #3 Location: North of Wyantskill Creek East of Main Street

Exceedance Malfunction

Serial # - Dust: 8530 093103

Serial # -VOC: 592-925887

Comment:

Notes: Continued live loading from ISS Area. Continued backfilling and compacting in Area 2A excavation. Grout mixing and sampling in ISS cell 25 and N10 and 7. Cement and slag delivered to the grout plant.

COMMUNITY AIR MONITORING DIAGRAM

National Grid —Water St Former MGP - Area 2 & 3, Phase 1A, Troy, NY

Daily Perimeter Air Monitoring Locations and Weather Station Site

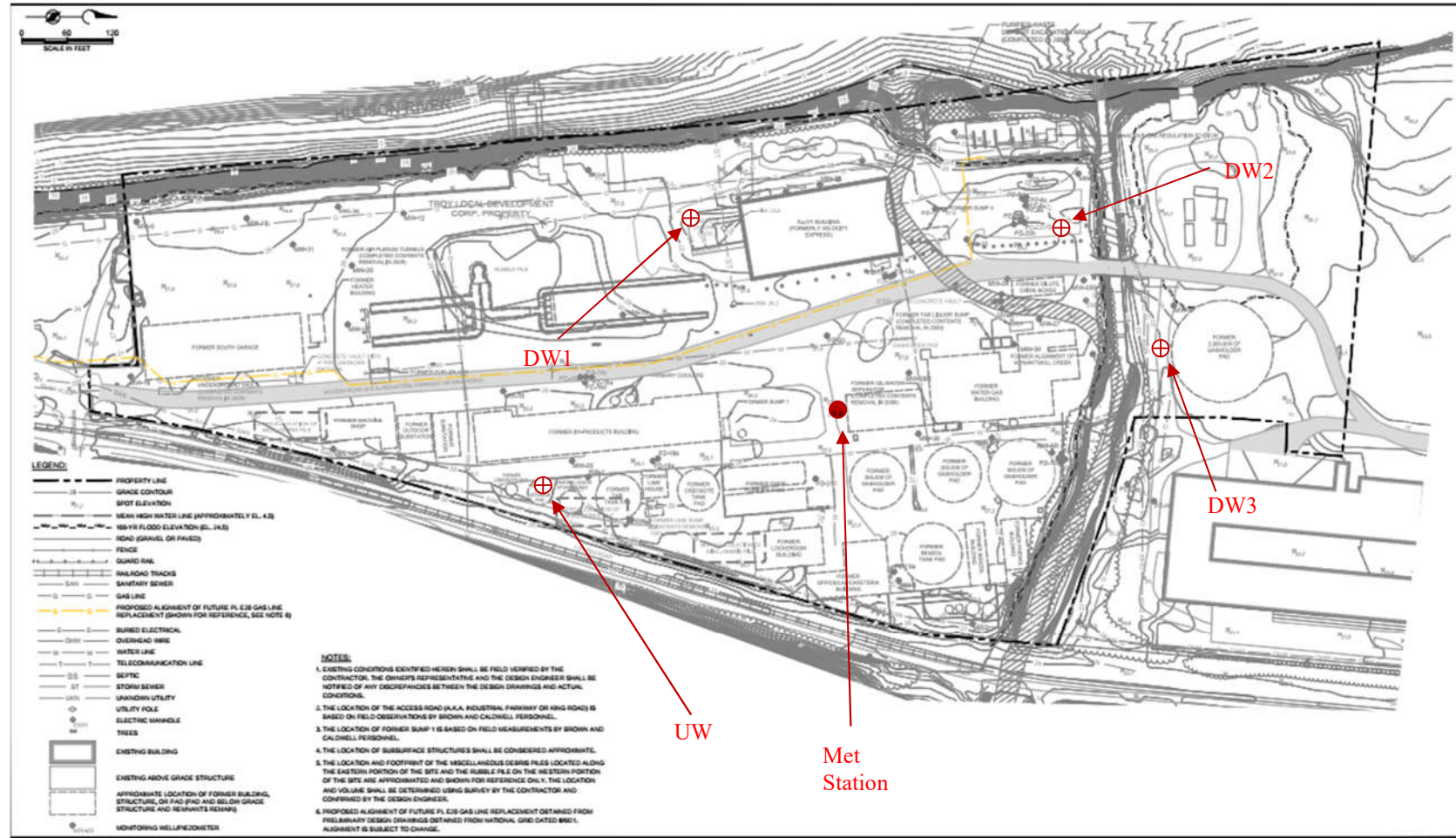


Date 8/22/22

Wind Direction and Speed:
SSE
3 to 10 MPH

Key

UW= Upwind
DW1= Downwind 1
DW2= Downwind 2
DW3 = Downwind 3



Daily Instrument Calibration Form

Client	Land Remediation, Inc.						Date:	8-22-22
Project Name:	National Grid Troy (Water St.) Site – Area 2 – Phase 1A						Location:	Troy, NY
Instrument	Battery OK?	Zero OK?	Calibration Gas	Known Value	Reading	Calibrated By:	Comments	
MultiRae MR200 MBB3Z059QC	Y	Y	Isobutylene	100 ppm	pass	B. King	100.0	
			O2	18%	pass	B. King		
			H2S	10 ppm	pass	B. King		
			CO	50 ppm	pass	B. King		
			LEL	50%	pass	B. King		
MultiRae MR187	Y	Y	Isobutylene	100 ppm	Pass	B. King	100.0	
			O2	18%	Pass	B. King		
			H2S	10 ppm	Pass	B. King		
			CO	50 ppm	Pass	B. King		
			LEL	50%	Pass	B. King		
SidePak 11505008	Y	Y	N/A	0.000	0.000	B. King		
UW DustTrak 8530 183209	Y	Y	N/A	0.000	Zero Completed	B. King		
DW1 DustTrak 8530 093102	Y	Y	N/A	0.000	Zero Completed	B. King		
DW2 DustTrak 8530 141611	Y	Y	N/A	0.000	Zero Completed	B. King		
DW3 DustTrak 8530 141612	Y	Y	N/A	0.000	Zero Completed	B. King		
UW MiniRae 592-918409	Y	Y	Isobutylene	100 ppm	100.0	B. King		
DW1 MiniRae 592-922512	Y	Y	Isobutylene	100 ppm	100.0	B. King		
DW2 MiniRae 592-925884	Y	Y	Isobutylene	100 ppm	100.0	B. King		
DW3 MiniRae 592-925887	Y	Y	Isobutylene	100 ppm	101.3	B. King		

Search City or Zip Code

US °F

GO PREMIUM

69° New Hartford, NY

Today

Hourly

10 Day

Weekend

Monthly

Radar

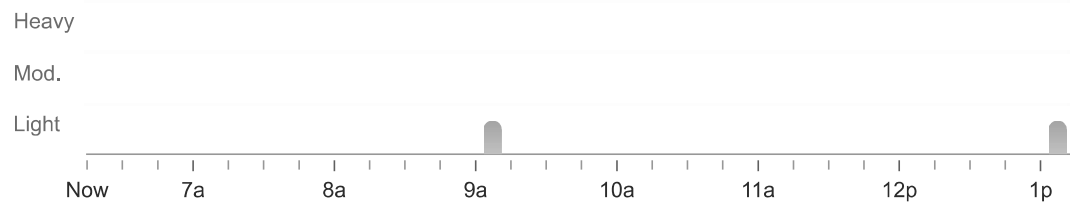
Video

More

Hourly Weather - Troy, NY

As of 6:19 am EDT

Rain possible around 9:00 am. Heavy and torrential downpours at times.










Monday, August 22







6:15 am **71°** Mostly Cloudy 5% SSE 5 mph





6:30 am **71°** Mostly Cloudy 5% SSE 5 mph





Advertisement

6:45 am **71°**  Mostly Cloudy  6%  SSE 5 mph





7:00 am **71°**  Cloudy  10%  SSE 4 mph 





 Feels Like 71°	 Wind SSE 4 mph	 Humidity 81%
 UV Index 0 of 10	 Cloud Cover 80%	 Rain Amount 0 in





8:00 am **73°**  Cloudy  11%  SSE 6 mph 

9:00 am **74°**  Few Showers  30%  SSE 6 mph 


Advertisement

10:00 am **75°**  Cloudy  15%  SE 5 mph 

11:00 am **76°**  Cloudy  16%  SE 5 mph 

12:00 pm **78°**  Cloudy  24%  SE 7 mph 

Stay Safe








































Last Supermoon of 2022



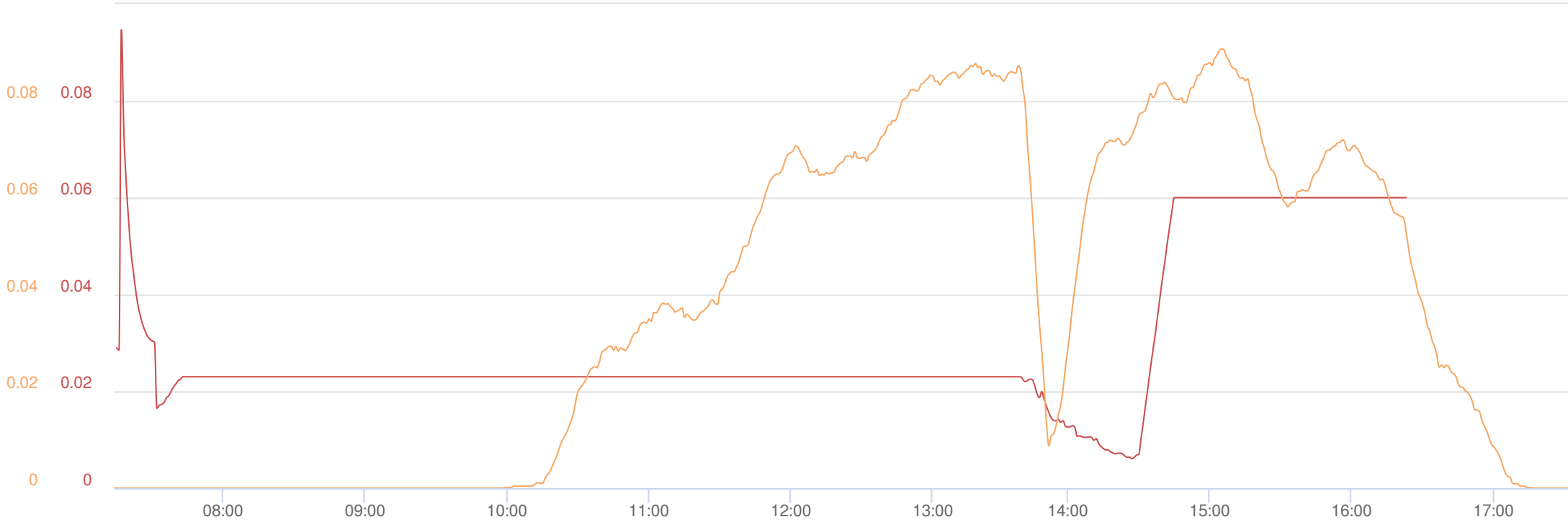
Images Of The Sturgeon Moon

Advertisement

1:00 pm	78°		Showers	 45%	 SE 6 mph	∨
2:00 pm	78°		Showers	 53%	 SE 6 mph	∨
3:00 pm	77°		Thunderstorms	 71%	 ESE 6 mph	∨
4:00 pm	77°		Thunderstorms	 71%	 SE 6 mph	∨
5:00 pm	78°		Scattered Thunderstorms	 59%	 ESE 5 mph	∨
6:00 pm	77°		Thunderstorms	 63%	 SE 5 mph	∨
7:00 pm	76°		Thunderstorms	 63%	 SE 4 mph	∨
8:00 pm	74°		Thunderstorms	 60%	 SE 4 mph	∨
9:00 pm	73°		Thunderstorms	 69%	 SE 4 mph	∨
10:00 pm	72°		Scattered Thunderstorms	 55%	 SE 3 mph	∨
11:00 pm	71°		Scattered Thunderstorms	 46%	 SE 3 mph	∨
Tuesday, August 23						
12:00 am	70°		Scattered Thunderstorms	 54%	 SE 3 mph	∨



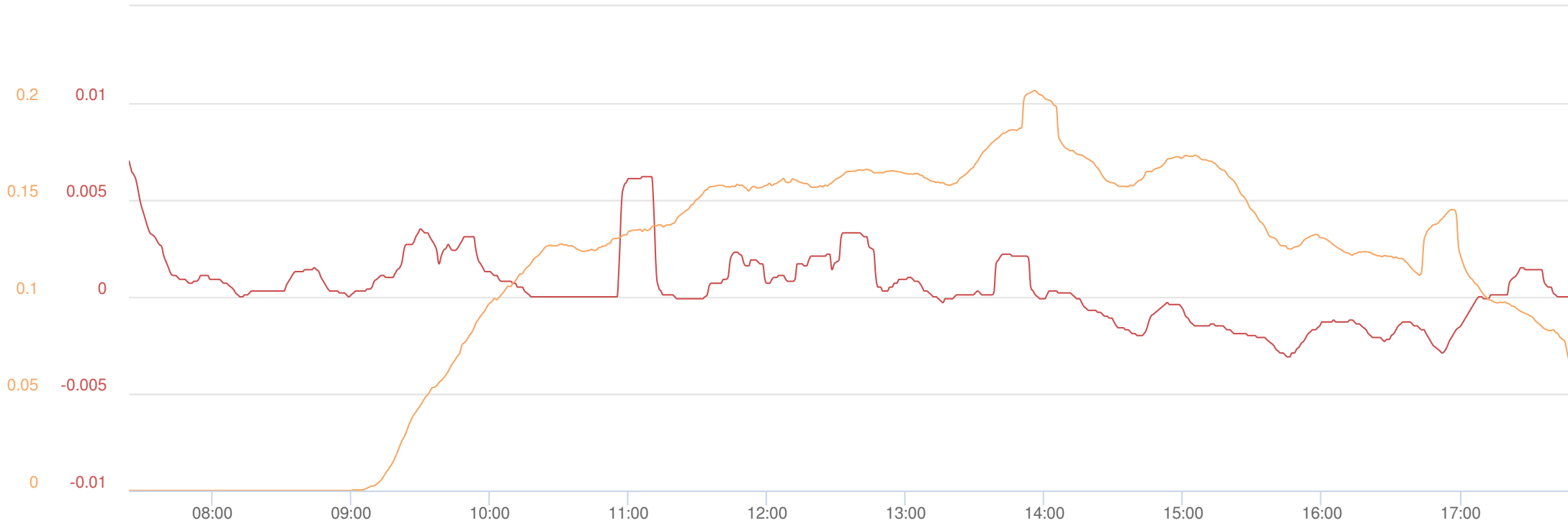
Mon, 22nd of Aug 2022, 7:00:00 – 18:00:00
(GMT-05:00) Eastern Time (US & Canada)



Dust (AVG 15m) mg/m³ DustTrak-8530 RS232(A)			VOC (AVG 15m) ppm miniRAE 3000 RS232(C)		
MIN	AVG	MAX	MIN	AVG	MAX
0.0061	0.03	0.0947	0	0	0.0907

Name NG Troy SIR DW1
S/N 0B220654
Description Downwind 1 (0B220554)
Location 8000 Main St, Troy, NY
12180, USA

Mon, 22nd of Aug 2022, 6:00:00 – 18:00:00
(GMT-05:00) Eastern Time (US & Canada)



Mass Conc. Total mg/m³ AVG 15m
mg/m³
DustTrak-8530
RS232(A)

MIN	AVG	MAX
-0.0031	0	0.007

VOC ppm AVG 15m ppm
miniRAE 3000
RS232(C)

MIN	AVG	MAX
0	0.112	0.2064

Name NG Troy SIR DW2
S/N 0B274686
Description Downwind 2
(0B274686)
Location 8000 Main St, Troy, NY
12180, USA

Mon, 22nd of Aug 2022, 7:00:00 – 18:00:00
(GMT-05:00) Eastern Time (US & Canada)



Dust AVG 15m mg/m ³ DustTrak-8530 RS232(A)			VOC AVG 15m ppm miniRAE 3000 RS232(C)		
MIN	AVG	MAX	MIN	AVG	MAX
-0.009	-0.0069	0	0	0	0

Name NG Troy SIR DW3
S/N 0B448910
Description Downwind 3
(0B4448910)
Location 8000 Main St, Troy, NY
12180, USA

Mon, 22nd of Aug 2022, 7:00:00 – 18:00:00
(GMT-05:00) Eastern Time (US & Canada)



Mass Conc. Total mg/m³ AVG 15m mg/m ³ DustTrak-8530 RS232(A)		
MIN	AVG	MAX
0.0131	0.0175	0.0257

VOC ppm AVG 15m ppm miniRAE 3000 RS232(C)		
MIN	AVG	MAX
0	0	0

Name	NG Troy SIR UW
S/N	OB469638
Description	Upwind (OB4469638)
Location	8000 Main St, Troy, NY 12180, USA



National Grid - Troy (Water St.) Site – Area 2 – Phase 1A

Date: 8/23/2022

Name: B. King

Temperature: 70- 76 °F

Backgrounds

Conditions: Cloudy and Thunderstorms

Dust: 16 ug/m3

Rel. Humidity: 90%

VOC: 0 ppm

Winds: SSE to SSW, 0 to 5 MPH

UpWind Location: South Side of Site. West of Bypass Road

Exceedance Malfunction

Serial # - Dust: 8530 183209

Serial # -VOC: 592-918409

Comment:

DownWind #1 Location: SW Corner of Elot Bldg.

Exceedance Malfunction

Serial # - Dust: 8530 093102

Serial # -VOC: 592-922512

Comment: Flow Obstruction

DownWind #2 Location: Northwest Corner of Site North of Elot Bldg.

Exceedance Malfunction

Serial # - Dust: 8530 141611

Serial # -VOC: 592-925884

Comment:

DownWind #3 Location: North of Wyantskill Creek East of Main Street

Exceedance Malfunction

Serial # - Dust: 8530 093103

Serial # -VOC: 592-925887

Comment:

Notes: Continued live loading from ISS Area. Grout mixing and sampling in ISS cell 26. Grout plant operating.

COMMUNITY AIR MONITORING DIAGRAM
National Grid —Water St Former MGP - Area 2 & 3, Phase 1A, Troy, NY
Daily Perimeter Air Monitoring Locations and Weather Station Site

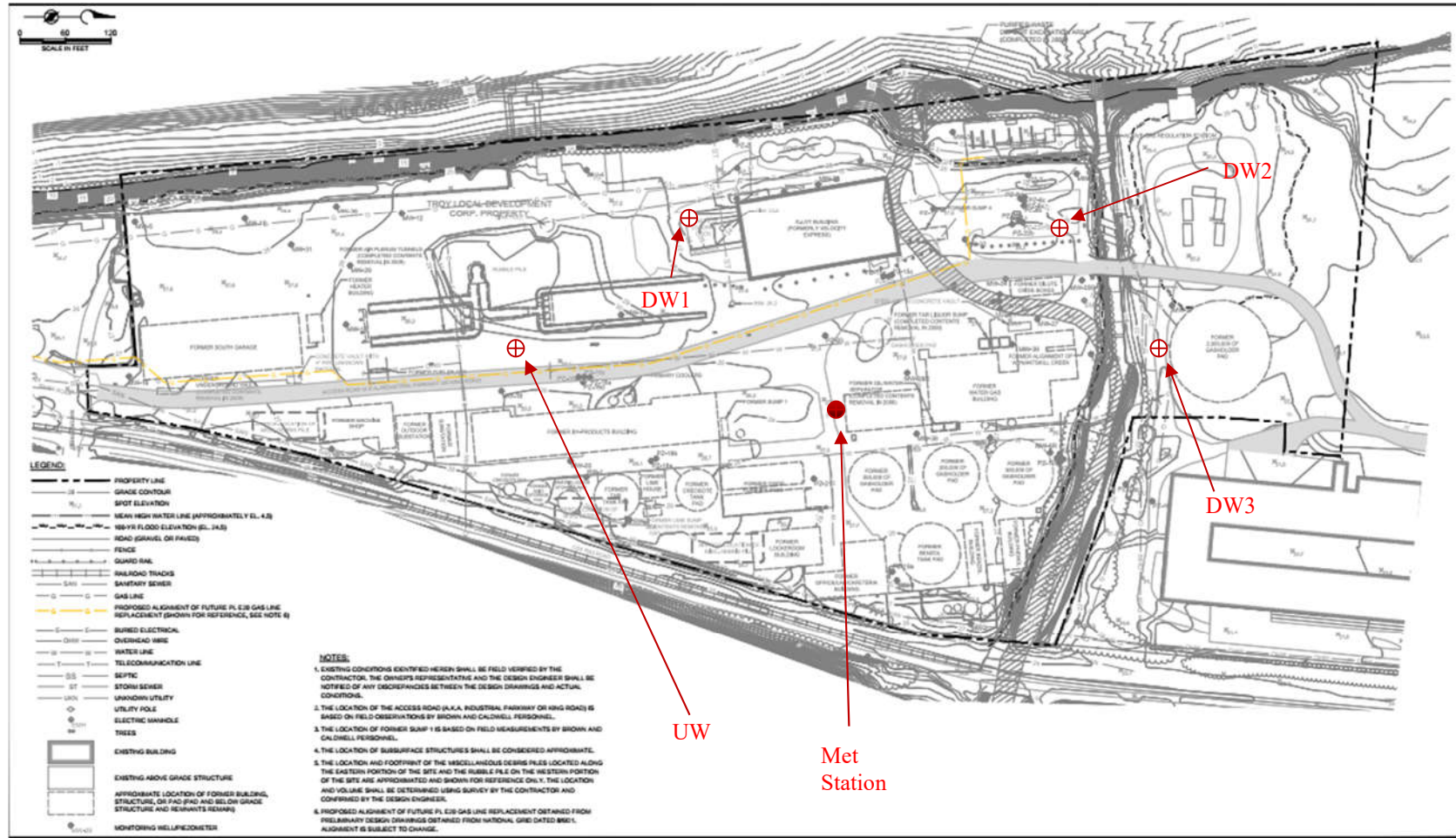


Date 8/23/22

Wind Direction and Speed:
SSE - SSW
3 to 10 MPH

Key

UW= Upwind
DW1= Downwind 1
DW2= Downwind 2
DW3 = Downwind 3



Daily Instrument Calibration Form

Client	Land Remediation, Inc.						Date:	8-23-22
Project Name:	National Grid Troy (Water St.) Site – Area 2 – Phase 1A						Location:	Troy, NY
Instrument	Battery OK?	Zero OK?	Calibration Gas	Known Value	Reading	Calibrated By:	Comments	
MultiRae MR200 MBB3Z059QC	Y	Y	Isobutylene	100 ppm	pass	B. King	100.0	
			O2	18%	pass	B. King		
			H2S	10 ppm	pass	B. King		
			CO	50 ppm	pass	B. King		
			LEL	50%	pass	B. King		
MultiRae MR187	Y	Y	Isobutylene	100 ppm	Pass	B. King	100.0	
			O2	18%	Pass	B. King		
			H2S	10 ppm	Pass	B. King		
			CO	50 ppm	Pass	B. King		
			LEL	50%	Pass	B. King		
SidePak 11505008	Y	Y	N/A	0.000	0.000	B. King		
UW DustTrak 8530 183209	Y	Y	N/A	0.000	Zero Completed	B. King		
DW1 DustTrak 8530 093102	Y	Y	N/A	0.000	Zero Completed	B. King		
DW2 DustTrak 8530 141611	Y	Y	N/A	0.000	Zero Completed	B. King		
DW3 DustTrak 8530 093103	Y	Y	N/A	0.000	Zero Completed	B. King		
UW MiniRae 592-918409	Y	Y	Isobutylene	100 ppm	100.0	B. King		
DW1 MiniRae 592-922512	Y	Y	Isobutylene	100 ppm	100.0	B. King		
DW2 MiniRae 592-925884	Y	Y	Isobutylene	100 ppm	100.0	B. King		
DW3 MiniRae 592-925887	Y	Y	Isobutylene	100 ppm	100.0	B. King		

Search City or Zip Code

US °F

GO PREMIUM

65° New Hartford, NY 1

Today

Hourly

10 Day

Weekend

Monthly

Radar

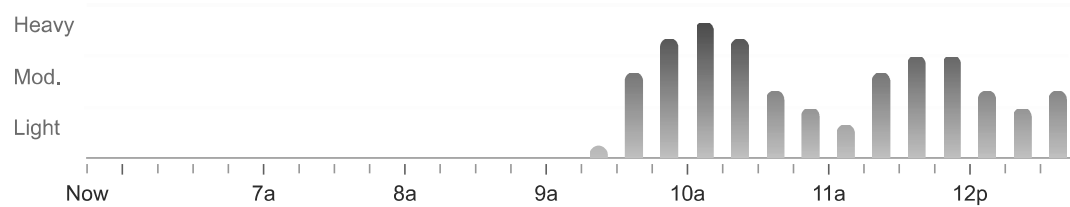
Video

More

Hourly Weather - Troy, NY

As of 5:52 am EDT

Thunderstorms possible after 9 am. Heavy and torrential downpours at times.



Tuesday, August 23

5:45 am **70°** Cloudy 19% SSE 1 mph

6:00 am **70°** Cloudy 19% SSE 1 mph ^

Feels Like **70°**

Wind **SSE 1 mph**

Humidity **90%**

UV Index **0 of 10**

Cloud Cover **97%**








































Rain Amount **0 in**







Stay Safe

Last Supermoon of 2022




















































Images Of The Sturgeon Moon
















6:15 am	70°	 Cloudy	 19%	 SSE 1 mph	
6:30 am	70°	 Cloudy	 19%	 SSE 1 mph	
7:00 am	70°	 Cloudy	 20%	 SSE 0 mph	∨
8:00 am	71°	 Cloudy	 24%	 S 2 mph	∨
9:00 am	72°	 Scattered Thunderstorms	 45%	 S 4 mph	∨
10:00 am	73°	 Heavy Thunderstorms	 74%	 S 3 mph	∨
11:00 am	74°	 Thunderstorms	 81%	 SSW 4 mph	∨
12:00 pm	76°	 Thunderstorms	 86%	 SSW 5 mph	∨
1:00 pm	75°	 Thunderstorms	 84%	 S 4 mph	∨
2:00 pm	76°	 Thunderstorms	 74%	 S 4 mph	∨
3:00 pm	76°	 Thunderstorms	 83%	 SW 4 mph	∨
4:00 pm	76°	 Thunderstorms	 66%	 SW 4 mph	∨
5:00 pm	76°	 Thunderstorms	 61%	 SSW 4 mph	∨

6:00 pm	76°		Thunderstorms	81%	SW 5 mph	∨
7:00 pm	74°		Thunderstorms	67%	S 4 mph	∨
8:00 pm	72°		Showers	47%	SW 3 mph	∨
9:00 pm	71°		Showers	37%	SSW 3 mph	∨
10:00 pm	70°		Few Showers	32%	SW 4 mph	∨
11:00 pm	69°		Mostly Cloudy	19%	SW 4 mph	∨



















Wednesday, August 24

12:00 am	69°		Mostly Cloudy	19%	SSW 3 mph	∨
1:00 am	68°		Mostly Cloudy	19%	SSW 3 mph	∨
2:00 am	68°		Mostly Cloudy	15%	SW 3 mph	∨
3:00 am	68°		Mostly Cloudy	15%	WSW 2 mph	∨
4:00 am	68°		Mostly Cloudy	14%	WSW 3 mph	∨
5:00 am	67°		Mostly Cloudy	13%	WSW 3 mph	∨
						∨

6:00 am	67°		Mostly Cloudy	 13%	 W 3 mph	▼
7:00 am	67°		Mostly Cloudy	 13%	 W 3 mph	▼
8:00 am	70°		Partly Cloudy	 15%	 W 4 mph	▼
9:00 am	72°		Partly Cloudy	 17%	 W 6 mph	▼
10:00 am	74°		Partly Cloudy	 18%	 WNW 5 mph	▼
11:00 am	77°		Partly Cloudy	 15%	 WNW 6 mph	▼
12:00 pm	79°		Partly Cloudy	 8%	 WNW 7 mph	▼
1:00 pm	82°		Partly Cloudy	 15%	 WNW 7 mph	▼
2:00 pm	83°		Partly Cloudy	 15%	 WNW 7 mph	▼
3:00 pm	85°		Partly Cloudy	 15%	 NW 7 mph	▼
4:00 pm	85°		Partly Cloudy	 15%	 WNW 8 mph	▼
5:00 pm	85°		Partly Cloudy	 15%	 WNW 8 mph	▼
6:00 pm	83°		Partly Cloudy	 15%	 W 7 mph	▼
						▼

7:00 pm	81°		Mostly Sunny	 6%	 WNW 7 mph	▼
8:00 pm	77°		Clear	 2%	 W 5 mph	▼
9:00 pm	75°		Clear	 3%	 W 4 mph	▼
10:00 pm	73°		Clear	 4%	 W 3 mph	▼
11:00 pm	71°		Clear	 5%	 WSW 3 mph	▼

Thursday, August 25

12:00 am	70°		Clear	 6%	 SW 2 mph	▼
1:00 am	69°		Clear	 6%	 SSW 1 mph	▼
2:00 am	68°		Clear	 7%	 SSW 2 mph	▼
3:00 am	66°		Mostly Clear	 7%	 SSW 1 mph	▼
4:00 am	65°		Clear	 8%	 SSW 1 mph	▼
5:00 am	64°		Clear	 8%	 S 1 mph	▼



Premium Pro

Unlock more hourly forecasts

Go Premium



Upgrade to Premium Pro and get 192-hour forecasts, so you can plan further ahead. *Level up your forecast.*

Radar

8:30 am



New: Subscription Bundle

Pair up Premium Pro with a companion subscription for one special price.

[Learn More](#)

Top Deals



Navigate The Next Heat Wave With This Mini Blade-less Fan



Let This Portable A/C Help You Beat The Heatwave




This Compact LED Can Produce Up To 800 Lumens Of...



Get Rid of Pet Odors With This Portable Air Purifier

[See More](#)

Don't Miss




This Caused The Astounding Flooding In Dallas



Northeast Rain Could Trigger Local Flooding



What Are Invest 90L's Chances of Developing In...




Dangerous Flooding Swamps Dallas, Fort Worth

[See More](#)


Recommended




Storm Surge Is a Hurricane's Deadliest Threat



Wildfires Can Create Dangerous Weather, Stunning Impacts



The Dangerous Power of High Winds



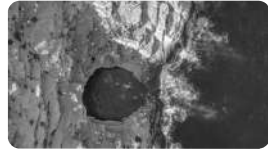
NOAA Outlook: High Tide Flooding Continues To Rise

[See More](#)

Photo Gallery



Dallas Flooding Leads To Water Rescues, Inundated...



The World's 15 Most Amazing Swimming Holes (PHOTOS)



Photos Of 2022's Last Supermoon



The World's Most Crowded Beaches (PHOTOS)

[See More](#)

Sponsored Content

Connect With Us



[Feedback](#) [Careers](#) [Press Room](#) [Advertise With Us](#) [TV](#)

[Terms of Use](#) | [Privacy Policy](#) | [AdChoices](#)  | [Accessibility Statement](#) | [Data Vendors](#)



We recognize our responsibility to use data and technology for good. Take control of your data.

[Privacy Settings](#) | [Review My Advertising Settings](#) | [Data Rights](#)

© Copyright TWC Product and Technology LLC 2014, 2022

Powered by the  IBM Cloud

Tue, 23rd of Aug 2022, 7:00:00 – 18:00:00
(GMT-05:00) Eastern Time (US & Canada)



Dust (AVG 15m) mg/m ³ DustTrak-8530 RS232(A)			VOC (AVG 15m) ppm miniRAE 3000 RS232(C)		
MIN	AVG	MAX	MIN	AVG	MAX
0	0	0.016	0	0.0639	0.7041

Name NG Troy SIR DW1
S/N 0B220654
Description Downwind 1 (0B220554)
Location 8000 Main St, Troy, NY
12180, USA

Tue, 23rd of Aug 2022, 7:00:00 – 18:00:00
(GMT-05:00) Eastern Time (US & Canada)

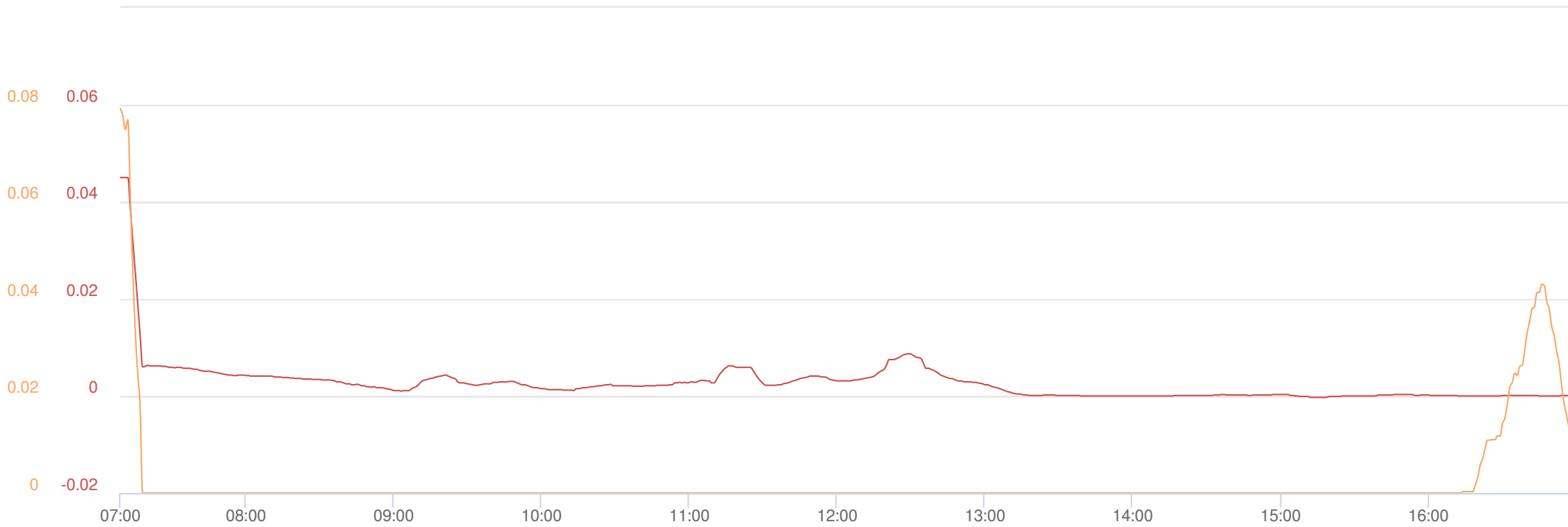


Mass Conc. Total mg/m³ AVG 15m mg/m³ DustTrak-8530 RS232(A)		
MIN	AVG	MAX
-0.0065	-0.0019	0.0059

VOC ppm AVG 15m ppm miniRAE 3000 RS232(C)		
MIN	AVG	MAX
0	0.1128	0.7877

Name NG Troy SIR DW2
S/N 0B274686
Description Downwind 2
(0B274686)
Location 8000 Main St, Troy, NY
12180, USA

Tue, 23rd of Aug 2022, 7:00:00 – 18:00:00
(GMT-05:00) Eastern Time (US & Canada)



Dust AVG 15m mg/m ³ DustTrak-8530 RS232(A)			VOC AVG 15m ppm miniRAE 3000 RS232(C)		
MIN	AVG	MAX	MIN	AVG	MAX
-0.0003	0.0026	0.045	0	0.0024	0.0792

Name NG Troy SIR DW3
S/N 0B448910
Description Downwind 3
(0B4448910)
Location 8000 Main St, Troy, NY
12180, USA

Tue, 23rd of Aug 2022, 7:00:00 – 18:00:00
(GMT-05:00) Eastern Time (US & Canada)



Mass Conc. Total mg/m³ AVG 15m
mg/m³
DustTrak-8530
RS232(A)

MIN	AVG	MAX
0.001	0.0134	0.0276

VOC ppm AVG 15m ppm
miniRAE 3000
RS232(C)

MIN	AVG	MAX
0	0	0.1297

Name NG Troy SIR UW
S/N OB469638
Description Upwind (OB4469638)
Location 8000 Main St, Troy, NY
12180, USA



National Grid - Troy (Water St.) Site – Area 2 – Phase 1A

Date: 8/24/2022

Name: B. King

Temperature: 70 - 84 °F

Backgrounds

Conditions: Cloudy to Mostly Cloudy

Dust: 19 ug/m3

Rel. Humidity: 93%

VOC: 0 ppm

Winds: W to WNW, 0 to 5 MPH

UpWind Location: North of Elot Building. NW corner of Site.

Exceedance Malfunction

Serial # - Dust: 8530 183209

Serial # -VOC: 592-918409

Comment:

DownWind #1 Location: Northeast Side of Site

Exceedance Malfunction

Serial # - Dust: 8530 141613

Serial # -VOC: 592-922512

Comment:

DownWind #2 Location: East Side of Site

Exceedance Malfunction

Serial # - Dust: 8530 141611

Serial # -VOC: 592-925884

Comment:

DownWind #3 Location: Southeast Corner of Site

Exceedance Malfunction

Serial # - Dust: 8530 093103

Serial # -VOC: 592-925887

Comment:

Notes: Grout mixing and sampling in ISS in 3 Piano Key Cells. Grout plant operating. Concrete and Slag deliveries



COMMUNITY AIR MONITORING DIAGRAM

National Grid —Water St Former MGP - Area 2 & 3, Phase 1A, Troy, NY

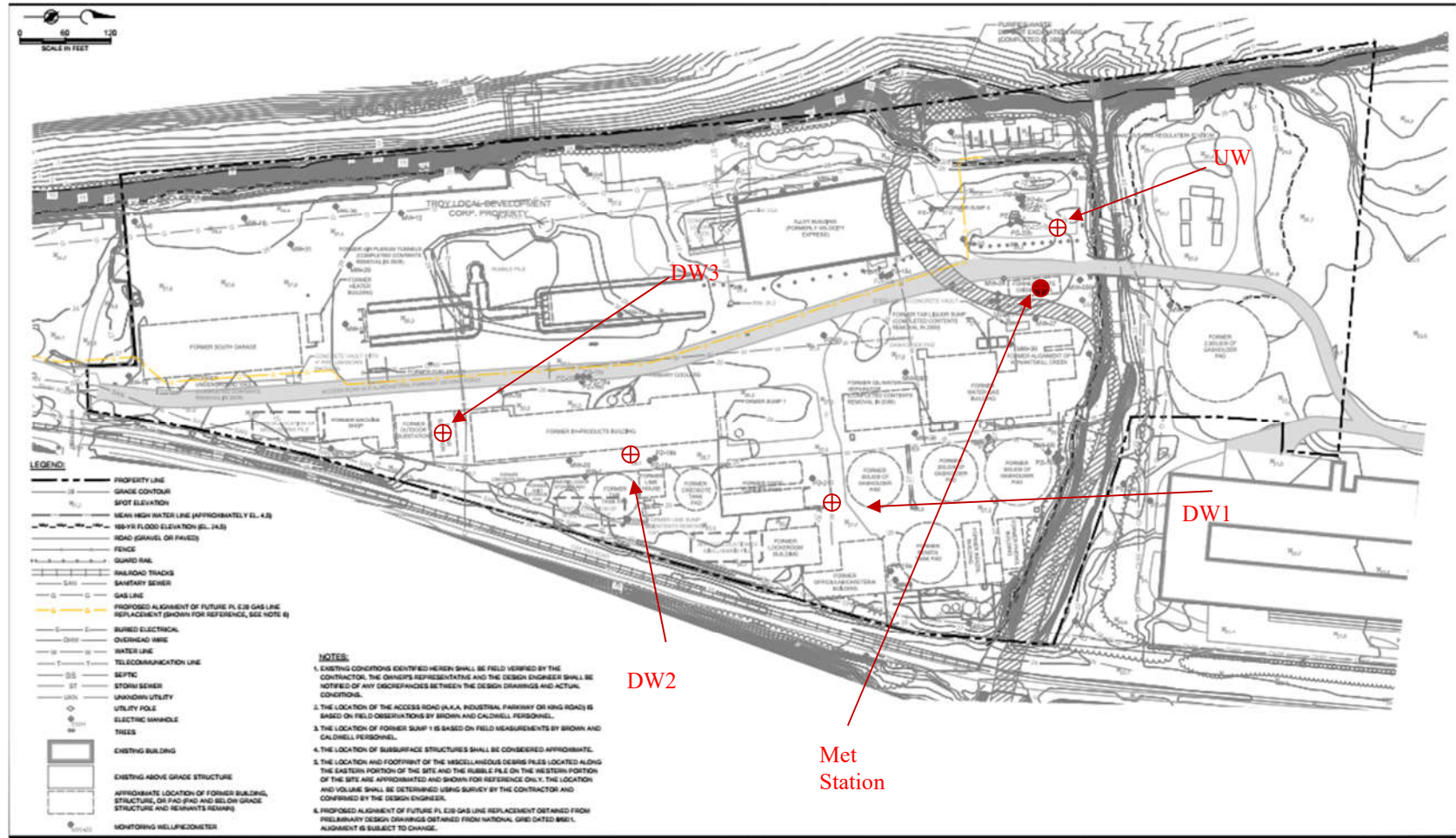
Daily Perimeter Air Monitoring Locations and Weather Station Site

Date 8/24/22

Wind Direction and Speed:
WNW
3 to 8 MPH

Key

UW= Upwind
DW1= Downwind 1
DW2= Downwind 2
DW3 = Downwind 3



Daily Instrument Calibration Form

Client	Land Remediation, Inc.						Date:	8-24-22
Project Name:	National Grid Troy (Water St.) Site – Area 2 – Phase 1A						Location:	Troy, NY
Instrument	Battery OK?	Zero OK?	Calibration Gas	Known Value	Reading	Calibrated By:	Comments	
MultiRae MR200 MBB3Z059QC	Y	Y	Isobutylene	100 ppm	pass	B. King	100.0	
			O2	18%	pass	B. King		
			H2S	10 ppm	pass	B. King		
			CO	50 ppm	pass	B. King		
			LEL	50%	pass	B. King		
MultiRae MR187	Y	Y	Isobutylene	100 ppm	Pass	B. King	100.0	
			O2	18%	Pass	B. King		
			H2S	10 ppm	Pass	B. King		
			CO	50 ppm	Pass	B. King		
			LEL	50%	Pass	B. King		
SidePak 11505008	Y	Y	N/A	0.000	0.000	B. King		
UW DustTrak 8530 183209	Y	Y	N/A	0.000	Zero Completed	B. King		
DW1 DustTrak 8530 141613	Y	Y	N/A	0.000	Zero Completed	B. King		
DW2 DustTrak 8530 141611	Y	Y	N/A	0.000	Zero Completed	B. King		
DW3 DustTrak 8530 093103	Y	Y	N/A	0.000	Zero Completed	B. King		
UW MiniRae 592-918409	Y	Y	Isobutylene	100 ppm	102.5	B. King		
DW1 MiniRae 592-922512	Y	Y	Isobutylene	100 ppm	100.2	B. King		
DW2 MiniRae 592-925884	Y	Y	Isobutylene	100 ppm	100.1	B. King		
DW3 MiniRae 592-925887	Y	Y	Isobutylene	100 ppm	100.1	B. King		

Search City or Zip Code

US °F

GO PREMIUM

66° New Hartford, NY

Today

Hourly

10 Day

Weekend

Monthly

Radar

Video

More

Hourly Weather - Troy, NY

As of 6:01 am EDT

Wednesday, August 24

6:00 am **69°**



Mostly Cloudy 6%

W 3 mph



Feels Like
69°

Wind
W 3 mph

Humidity
93%

Advertisement

☀ UV Index
0 of 10

☁ Cloud Cover
76%

🌧 Rain Amount
0 in

6:15 am	69°	☁ Mostly Cloudy	🌧 6%	🌬 W 3 mph	
6:30 am	69°	☁ Mostly Cloudy	🌧 6%	🌬 W 3 mph	
6:45 am	69°	☁ Mostly Cloudy	🌧 6%	🌬 W 3 mph	
7:00 am	69°	☁ Mostly Cloudy	🌧 7%	🌬 W 3 mph	▼
8:00 am	70°	☁ Mostly Cloudy	🌧 7%	🌬 WNW 5 mph	▼

















































Advertisement

9:00 am	73°	☁ Partly Cloudy	🌧 7%	🌬 WNW 6 mph	▼
10:00 am	75°	☁ Partly Cloudy	🌧 7%	🌬 NW 6 mph	▼
11:00 am	78°	☁ Partly Cloudy	🌧 5%	🌬 WNW 6 mph	▼
12:00 pm	80°	☁ Partly Cloudy	🌧 4%	🌬 WNW 7 mph	▼

Stay Safe

Last Supermoon of 2022




1:00 pm	81°	 Partly Cloudy	 15%	 NW 6 mph	
2:00 pm	83°	 Partly Cloudy	 15%	 WNW 6 mph	
3:00 pm	84°	 Partly Cloudy	 15%	 NW 7 mph	
4:00 pm	84°	 Partly Cloudy	 15%	 WNW 8 mph	
5:00 pm	84°	 Partly Cloudy	 15%	 WNW 8 mph	
6:00 pm	83°	 Partly Cloudy	 15%	 WNW 7 mph	
7:00 pm	80°	 Sunny	 4%	 WNW 6 mph	
8:00 pm	77°	 Clear	 3%	 W 5 mph	
9:00 pm	74°	 Clear	 3%	 W 4 mph	
10:00 pm	72°	 Clear	 4%	 WNW 4 mph	
11:00 pm	70°	 Clear	 5%	 W 2 mph	
Thursday, August 25					
12:00 am	69°	 Clear	 6%	 W 2 mph	



Images Of The Sturgeon Moon

Advertisement



Wed, 24th of Aug 2022, 7:00:00 – 18:00:00
(GMT-05:00) Eastern Time (US & Canada)



Dust (AVG 15m) mg/m³

DustTrak-8530
RS232(A)

MIN	AVG	MAX
-0.0007	0.0042	0.0181

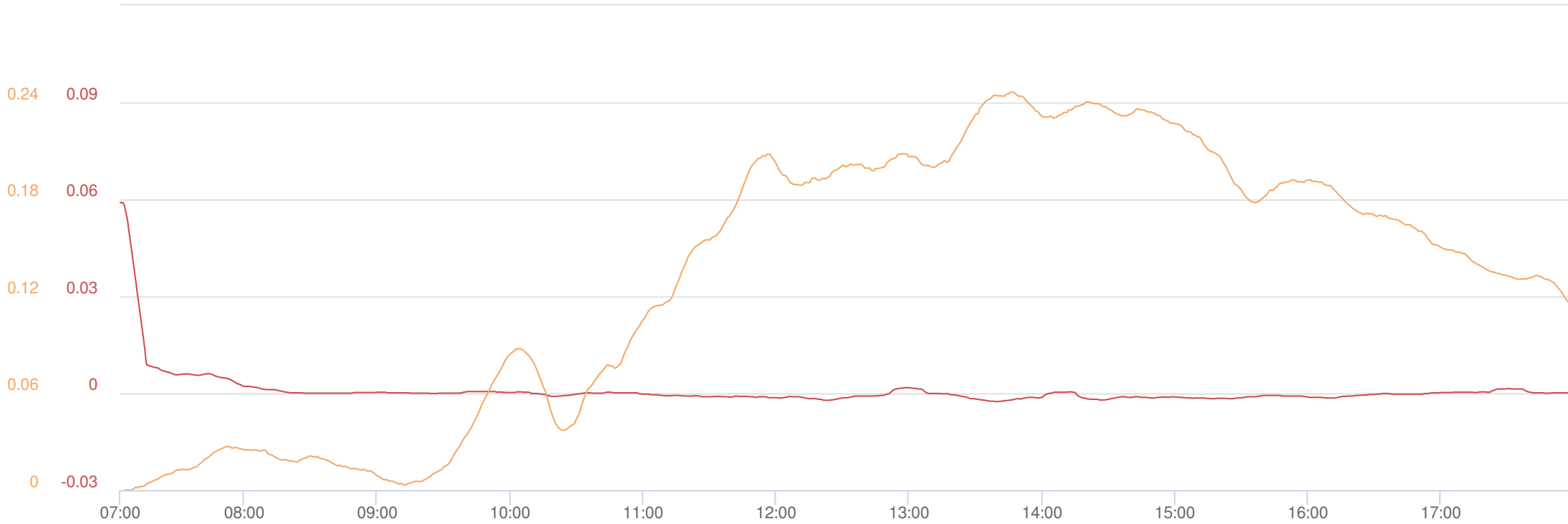
VOC (AVG 15m) ppm

miniRAE 3000
RS232(C)

MIN	AVG	MAX
0	0	0

Name NG Troy SIR DW1
S/N 0B220654
Description Downwind 1 (0B220554)
Location 8000 Main St, Troy, NY
12180, USA

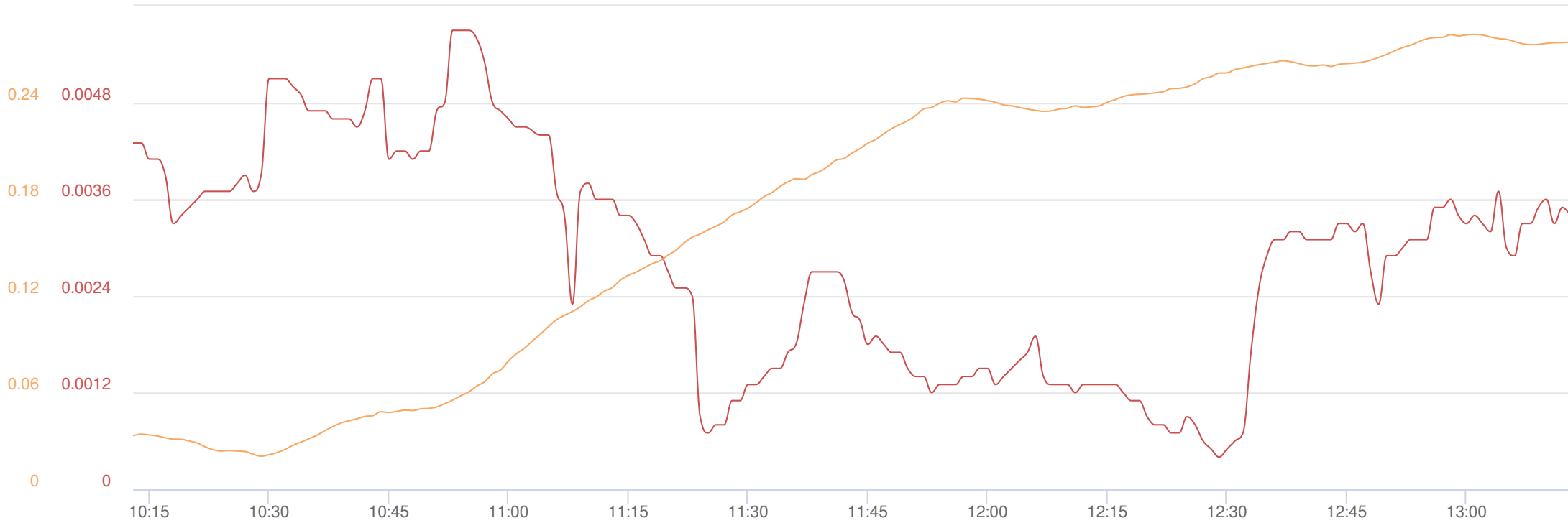
Wed, 24th of Aug 2022, 7:00:00 – 18:00:00
 (GMT-05:00) Eastern Time (US & Canada)



Mass Conc. Total mg/m ³ AVG 15m mg/m ³ DustTrak-8530 RS232(A)			VOC ppm AVG 15m ppm miniRAE 3000 RS232(C)		
MIN	AVG	MAX	MIN	AVG	MAX
-0.0026	0.0006	0.059	0	0.1326	0.2464

Name NG Troy SIR DW2
S/N 0B274686
Description Downwind 2
 (0B274686)
Location 77 Water St, Troy, NY
 12180, USA

Wed, 24th of Aug 2022, 10:13:00 – 13:13:00
(GMT-05:00) Eastern Time (US & Canada)



Dust AVG 15m mg/m ³ DustTrak-8530 RS232(A)			VOC AVG 15m ppm miniRAE 3000 RS232(C)		
MIN	AVG	MAX	MIN	AVG	MAX
0.0004	0.0028	0.0057	0.0205	0.1727	0.2825

Name NG Troy SIR DW3
S/N 0B448910
Description Downwind 3
(0B4448910)
Location 8000 Main St, Troy, NY
12180, USA

Wed, 24th of Aug 2022, 7:00:00 – 18:00:00
(GMT-05:00) Eastern Time (US & Canada)



Mass Conc. Total mg/m³ AVG 15m mg/m³ DustTrak-8530 RS232(A)		
MIN	AVG	MAX
0.0133	0.0175	0.0245

VOC ppm AVG 15m ppm miniRAE 3000 RS232(C)		
MIN	AVG	MAX
0	0	0

Name NG Troy SIR UW
S/N 0B469638
Description Upwind (OB4469638)
Location 8000 Main St, Troy, NY
12180, USA



National Grid - Troy (Water St.) Site – Area 2 – Phase 1A

Date: 8/25/2022

Name: B. King

Temperature: 63 - 86 °F

Backgrounds

Conditions: Partly Cloudy to Sunny

Dust: 24 ug/m3

Rel. Humidity: 95%

VOC: 0 ppm

Winds: WNW, 3 to 8 MPH

UpWind Location: North of Elot Building. NW corner of Site.

Exceedance Malfunction

Serial # - Dust: 8530 183209

Serial # -VOC: 592-918409

Comment:

DownWind #1 Location: Northeast Side of Site

Exceedance Malfunction

Serial # - Dust: 8530 141613

Serial # -VOC: 592-922512

Comment:

DownWind #2 Location: East Side of Site

Exceedance Malfunction

Serial # - Dust: 8530 141611

Serial # -VOC: 592-925884

Comment:

DownWind #3 Location: Southeast Corner of Site

Exceedance Malfunction

Serial # - Dust: 8530 093103

Serial # -VOC: 592-925887

Comment:

Notes: Grout mixing and sampling in ISS in Piano Key Cells N4 and N1. Cement and Slag Deliveries. Live loading from ISS Stockpile. DECON 235 - Shovel and Spray. Mechanic working on LB 800's auto grease system - Welding. Grout plant operating. Concrete and Slag deliveries



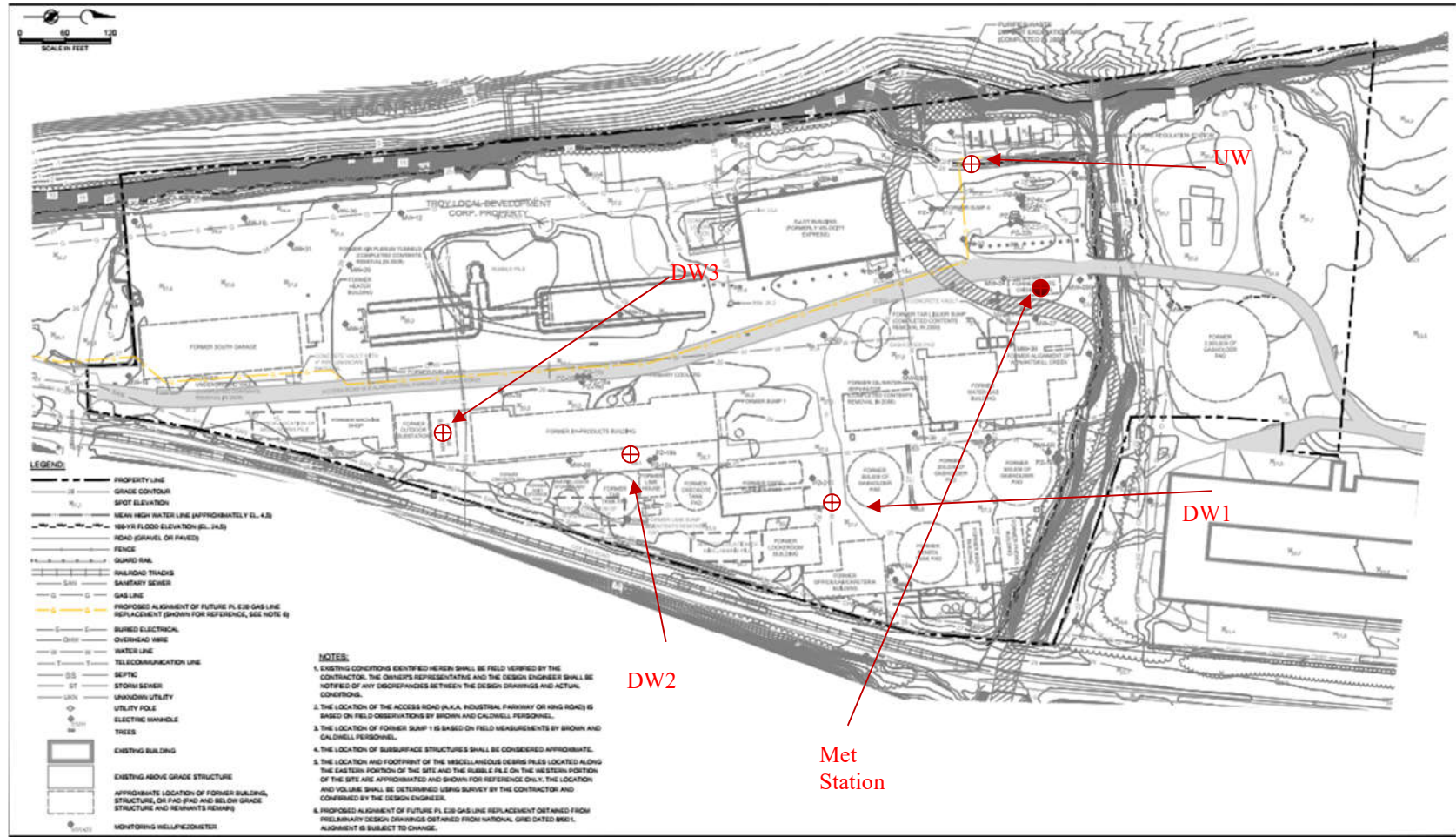
COMMUNITY AIR MONITORING DIAGRAM
National Grid —Water St Former MGP - Area 2 & 3, Phase 1A, Troy, NY
Daily Perimeter Air Monitoring Locations and Weather Station Site

Date 8/25/22

Wind Direction and Speed:
WNW
3 to 8 MPH

Key

UW= Upwind
DW1= Downwind 1
DW2= Downwind 2
DW3 = Downwind 3



Daily Instrument Calibration Form

Client	Land Remediation, Inc.						Date:	8-25-22
Project Name:	National Grid Troy (Water St.) Site – Area 2 – Phase 1A						Location:	Troy, NY
Instrument	Battery OK?	Zero OK?	Calibration Gas	Known Value	Reading	Calibrated By:	Comments	
MultiRae MR200 MBB3Z059QC	Y	Y	Isobutylene	100 ppm	pass	B. King	100.0	
			O2	18%	pass	B. King		
			H2S	10 ppm	pass	B. King		
			CO	50 ppm	pass	B. King		
			LEL	50%	pass	B. King		
MultiRae MR187	Y	Y	Isobutylene	100 ppm	Pass	B. King	100.0	
			O2	18%	Pass	B. King		
			H2S	10 ppm	Pass	B. King		
			CO	50 ppm	Pass	B. King		
			LEL	50%	Pass	B. King		
SidePak 11505008	Y	Y	N/A	0.000	0.000	B. King		
UW DustTrak 8530 183209	Y	Y	N/A	0.000	Zero Completed	B. King		
DW1 DustTrak 8530 141613	Y	Y	N/A	0.000	Zero Completed	B. King		
DW2 DustTrak 8530 141611	Y	Y	N/A	0.000	Zero Completed	B. King		
DW3 DustTrak 8530 093103	Y	Y	N/A	0.000	Zero Completed	B. King		
UW MiniRae 592-918409	Y	Y	Isobutylene	100 ppm	101.3	B. King		
DW1 MiniRae 592-922512	Y	Y	Isobutylene	100 ppm	100.0	B. King		
DW2 MiniRae 592-925884	Y	Y	Isobutylene	100 ppm	100.0	B. King		
DW3 MiniRae 592-925887	Y	Y	Isobutylene	100 ppm	100.0	B. King		

Search City or Zip Code

US °F

GO PREMIUM

 60° New Hartford, NY

Today

Hourly

10 Day

Weekend

Monthly

Radar







Video

More

Hourly Weather - Troy, NY







As of 5:25 am EDT

Thursday, August 25

5:30 am	61°	 Partly Cloudy	 3%	 SSE 1 mph
5:45 am	61°	 Partly Cloudy	 3%	 S 1 mph

Advertisement

6:00 am **61°**  Partly Cloudy  3%  S 1 mph 



 Feels Like 61°	 Wind S 1 mph	 Humidity 95%
 UV Index 0 of 10	 Cloud Cover 32%	 Rain Amount 0 in




6:15 am **61°**  Partly Cloudy  3%  S 1 mph


7:00 am **63°**  Mostly Sunny  2%  S 1 mph 





8:00 am **67°**  Sunny  2%  SSW 2 mph 

Advertisement























9:00 am **73°**  Sunny  1%  WSW 2 mph 

10:00 am **77°**  Sunny  1%  W 3 mph 





11:00 am **80°**  Sunny  2%  WNW 3 mph 

12:00 pm **82°**  Sunny  4%  WNW 5 mph 

Stay Safe

1:00 pm	83°	 Sunny	7%	 NW 5 mph	∨
2:00 pm	85°	 Mostly Sunny	7%	 NW 5 mph	∨
3:00 pm	86°	 Mostly Sunny	4%	 NW 5 mph	∨
4:00 pm	86°	 Mostly Sunny	5%	 NW 5 mph	∨
5:00 pm	85°	 Mostly Sunny	9%	 W 5 mph	∨
6:00 pm	83°	 Partly Cloudy	1%	 WSW 5 mph	∨
7:00 pm	81°	 Partly Cloudy	3%	 NW 4 mph	∨
8:00 pm	77°	 Partly Cloudy	11%	 W 3 mph	∨
9:00 pm	76°	 Partly Cloudy	8%	 SSW 3 mph	∨
10:00 pm	74°	 Partly Cloudy	7%	 NE 2 mph	∨
11:00 pm	72°	 Partly Cloudy	7%	 SE 2 mph	∨

Friday, August 26

12:00 am	71°	 Mostly Clear	15%	 ESE 1 mph	∨
1:00 am	70°	 Mostly Clear	18%	 ESE 1 mph	∨

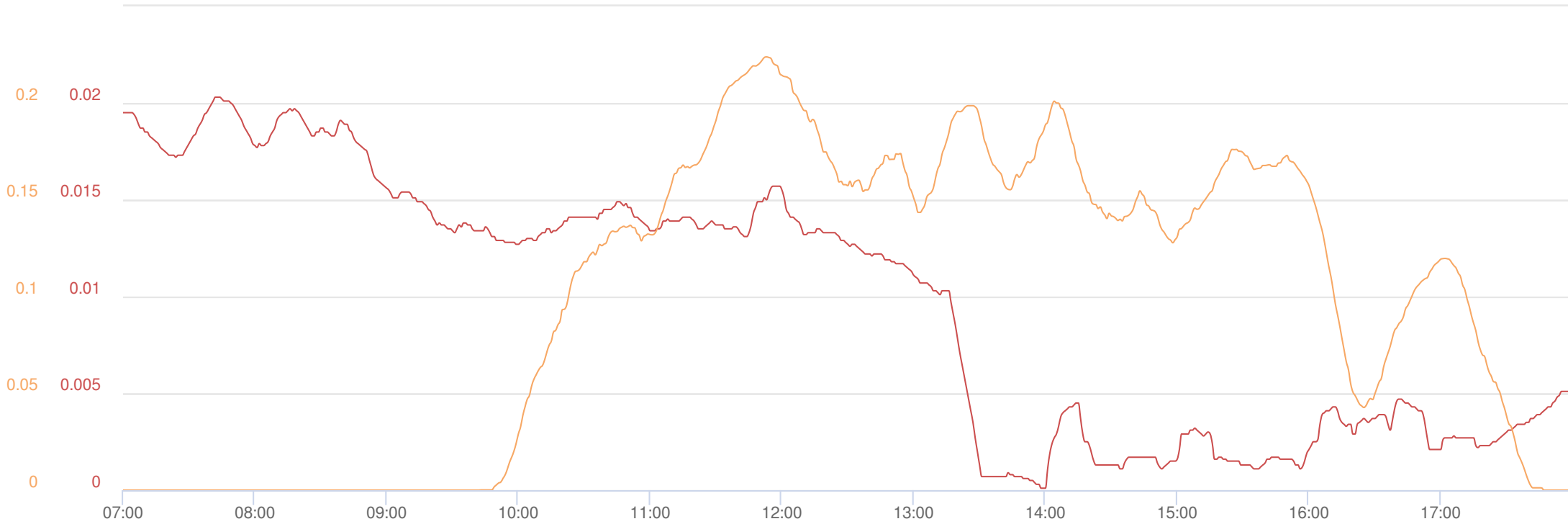
Last Supermoon of 2022



Images Of The Sturgeon Moon

Advertisement

Thu, 25th of Aug 2022, 7:00:00 – 18:00:00
(GMT-05:00) Eastern Time (US & Canada)



Dust (AVG 15m) mg/m³

DustTrak-8530
RS232(A)

MIN	AVG	MAX
0.0001	0.0097	0.0203

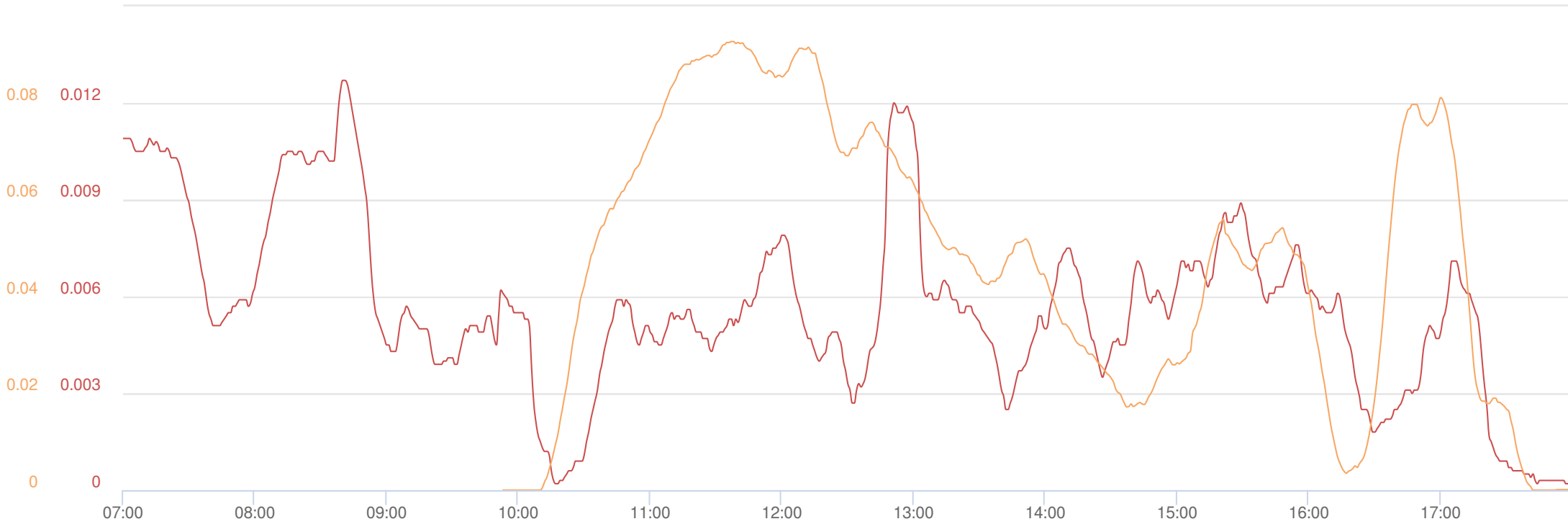
VOC (AVG 15m) ppm

miniRAE 3000
RS232(C)

MIN	AVG	MAX
0	0	0.2238

Name NG Troy SIR DW1
S/N 0B220654
Description Downwind 1 (0B220554)
Location 7990 Main St, Troy, NY
12180, USA

Thu, 25th of Aug 2022, 7:00:00 – 18:00:00
 (GMT-05:00) Eastern Time (US & Canada)



Mass Conc. Total mg/m³ AVG 15m
 mg/m³
 DustTrak-8530
 RS232(A)

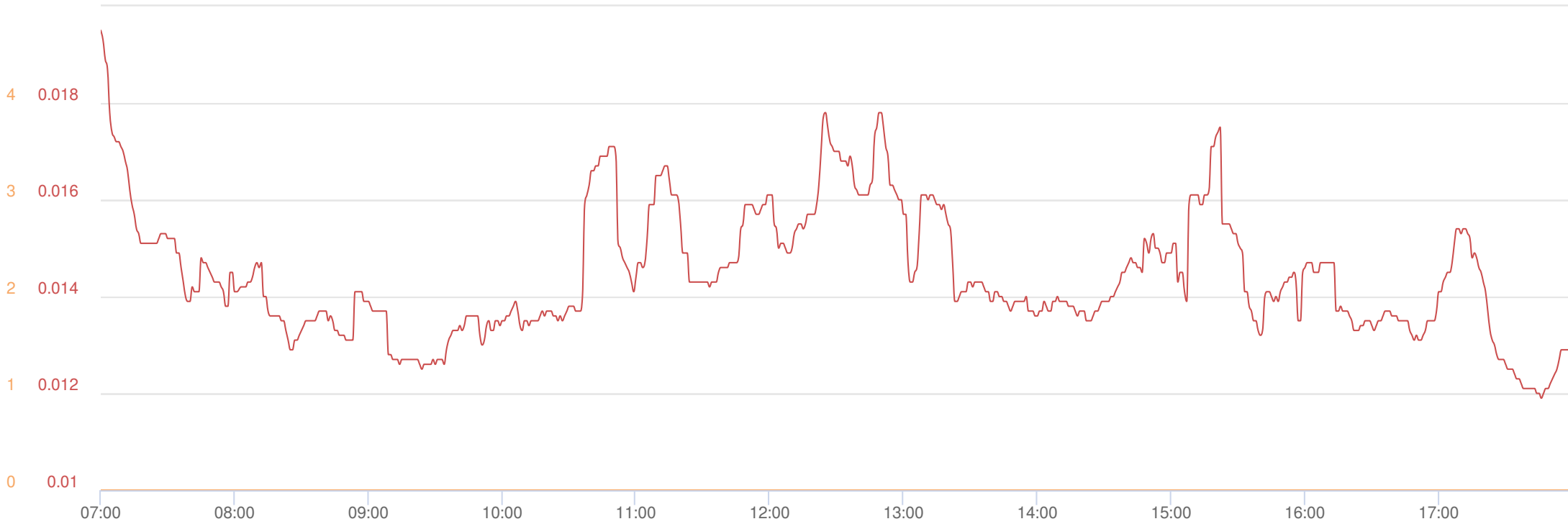
MIN	AVG	MAX
0.0002	0.0056	0.0127

VOC ppm AVG 15m ppm
 miniRAE 3000
 RS232(C)

MIN	AVG	MAX
0	0.0472	0.0927

Name NG Troy SIR DW2
S/N 0B274686
Description Downwind 2
 (0B274686)
Location 8000 Main St, Troy, NY
 12180, USA

Thu, 25th of Aug 2022, 7:00:00 – 18:00:00
(GMT-05:00) Eastern Time (US & Canada)



Dust AVG 15m mg/m³

DustTrak-8530
RS232(A)

MIN	AVG	MAX
0.0119	0.0145	0.0195

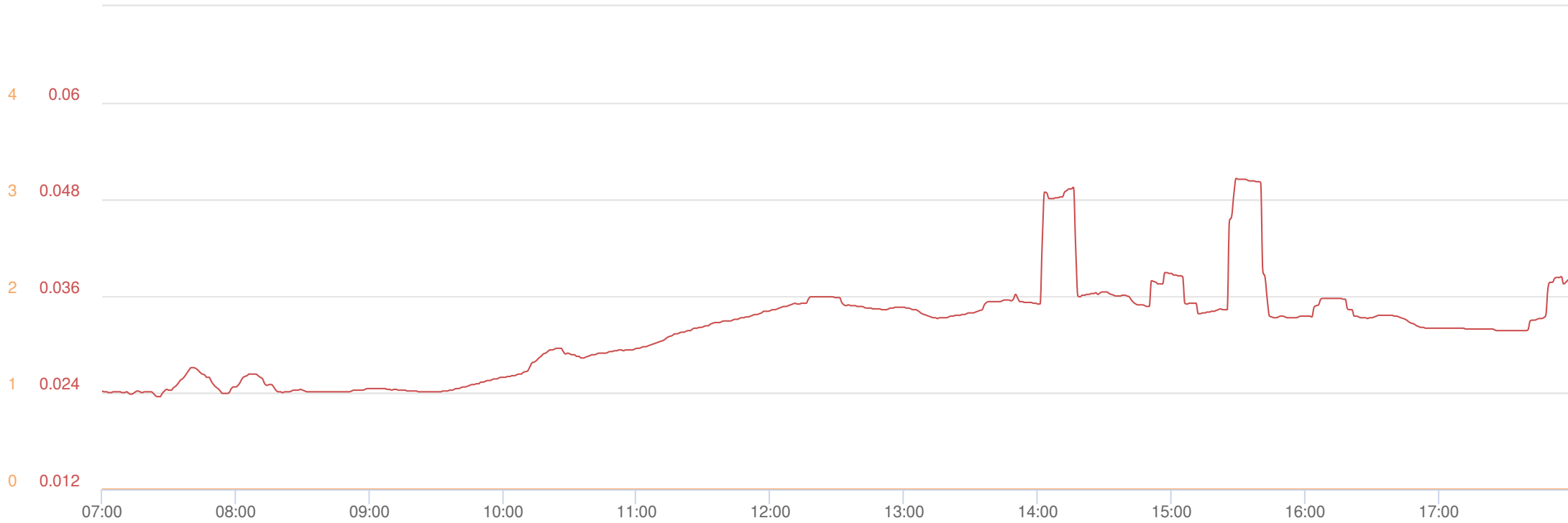
VOC AVG 15m ppm

miniRAE 3000
RS232(C)

MIN	AVG	MAX
0	0	0

Name NG Troy SIR DW3
S/N 0B448910
Description Downwind 3
(0B4448910)
Location 8000 Main St, Troy, NY
12180, USA

Thu, 25th of Aug 2022, 7:00:00 – 18:00:00
(GMT-05:00) Eastern Time (US & Canada)



Mass Conc. Total mg/m³ AVG 15m mg/m³ DustTrak-8530 RS232(A)		
MIN	AVG	MAX
0.0235	0.0317	0.0506

VOC ppm AVG 15m ppm miniRAE 3000 RS232(C)		
MIN	AVG	MAX
0	0	0

Name	NG Troy SIR UW
S/N	OB469638
Description	Upwind (OB4469638)
Location	8000 Main St, Troy, NY 12180, USA



National Grid - Troy (Water St.) Site – Area 2 – Phase 1A

Date: 8/26/2022

Name: B. King

Temperature: 64 - 80 °F
 Partly Cloudy to Sunny, PM
 Conditions: Thunderstorms
 Rel. Humidity: 91%
 Winds: S to SSW, 0 to 10 MPH

Backgrounds
 Dust: 24 ug/m3
 VOC: 0 ppm

UpWind Location: SW corner of Elot Building.

Exceedance Malfunction

Serial # - Dust: 8530 183209

Serial # -VOC: 592-918409

Comment:

DownWind #1 Location: North Side of Site

Exceedance Malfunction

Serial # - Dust: 8530 141613

Serial # -VOC: 592-922512

Comment:

DownWind #2 Location: Northeast side of Site - just E of DEC trailer

Exceedance Malfunction

Serial # - Dust: 8530 141611

Serial # -VOC: 592-925884

Comment:

DownWind #3 Location: Northeast corner of Site

Exceedance Malfunction

Serial # - Dust: 8530 093103

Serial # -VOC: 592-925887

Comment:

Notes: Grout mixing and sampling in ISS in Piano Key Cells N3 and N5. Cement Delivery. Live loading from ISS Stockpile. Grout plant operating.

COMMUNITY AIR MONITORING DIAGRAM

National Grid —Water St Former MGP - Area 2 & 3, Phase 1A, Troy, NY

Daily Perimeter Air Monitoring Locations and Weather Station Site

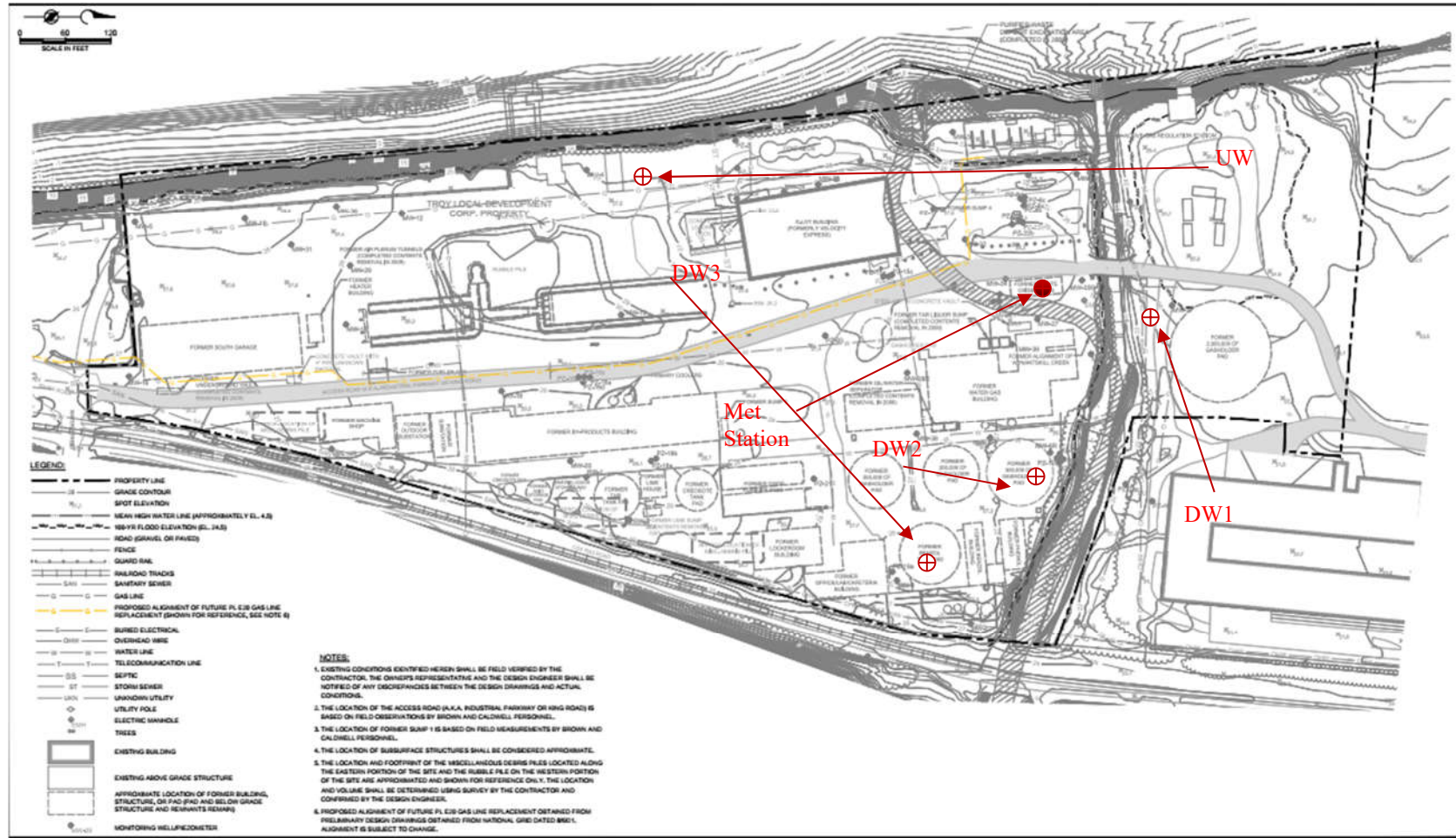


Date 8/26/22

Wind Direction and Speed:
S to SSW
0 to 10 MPH

Key

UW= Upwind
DW1= Downwind 1
DW2= Downwind 2
DW3 = Downwind 3



Search City or Zip Code

US °F

GO PREMIUM

64° New Hartford, NY

Today

Hourly

10 Day

Weekend

Monthly

Radar

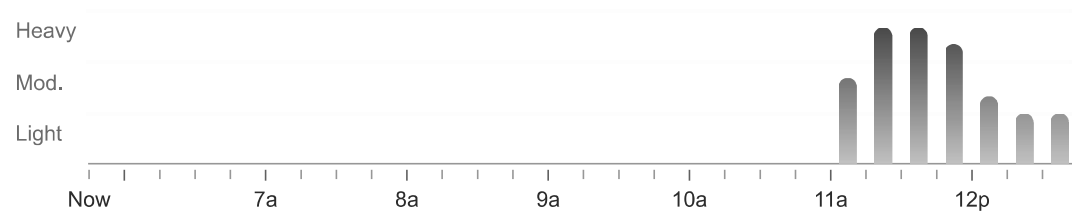
Video

More

Hourly Weather - Troy, NY

As of 5:42 am EDT

Thunderstorms possible after 11 am.











Advertisement

Friday, August 26

5:45 am **64°**  Partly Cloudy  4%  SE 0 mph

6:00 am **64°**  Mostly Cloudy  4%  SSE 0 mph 

 Feels Like 64°	 Wind SSE 0 mph	 Humidity 91%
 UV Index 0 of 10	 Cloud Cover 60%	 Rain Amount 0 in

6:15 am **64°**  Mostly Cloudy  4%  SSE 0 mph

6:30 am **65°**  Mostly Cloudy  4%  SSE 0 mph

7:00 am **66°**  Mostly Cloudy  5%  S 1 mph 

8:00 am **68°**  Mostly Cloudy  7%  S 2 mph 

Advertisement

9:00 am **72°**  Mostly Cloudy  8%  S 3 mph 








































Stay Safe



FEATURES
Featured stories, photo essays, and more by weather.com

Last Supermoon of 2022



10:00 am	75°		Mostly Cloudy	 23%	 SSW 4 mph	∨
11:00 am	78°		Scattered Thunderstorms	 60%	 SSW 5 mph	∨
12:00 pm	79°		Thunderstorms	 65%	 SSW 6 mph	∨
1:00 pm	80°		Thunderstorms	 64%	 SSW 7 mph	∨
2:00 pm	80°		Thunderstorms	 65%	 SSW 7 mph	∨
3:00 pm	79°		Thunderstorms	 77%	 SSW 6 mph	∨
4:00 pm	79°		Thunderstorms	 65%	 WNW 7 mph	∨
5:00 pm	79°		Scattered Thunderstorms	 54%	 SW 5 mph	∨
6:00 pm	78°		Mostly Cloudy	 24%	 SW 5 mph	∨
7:00 pm	77°		Partly Cloudy	 24%	 WSW 5 mph	∨
8:00 pm	74°		Mostly Cloudy	 24%	 SW 4 mph	∨
9:00 pm	73°		Isolated Thunderstorms	 31%	 SW 4 mph	∨
10:00 pm	72°		Scattered Thunderstorms	 35%	 WSW 4 mph	∨



Images Of The Sturgeon Moon

Advertisement

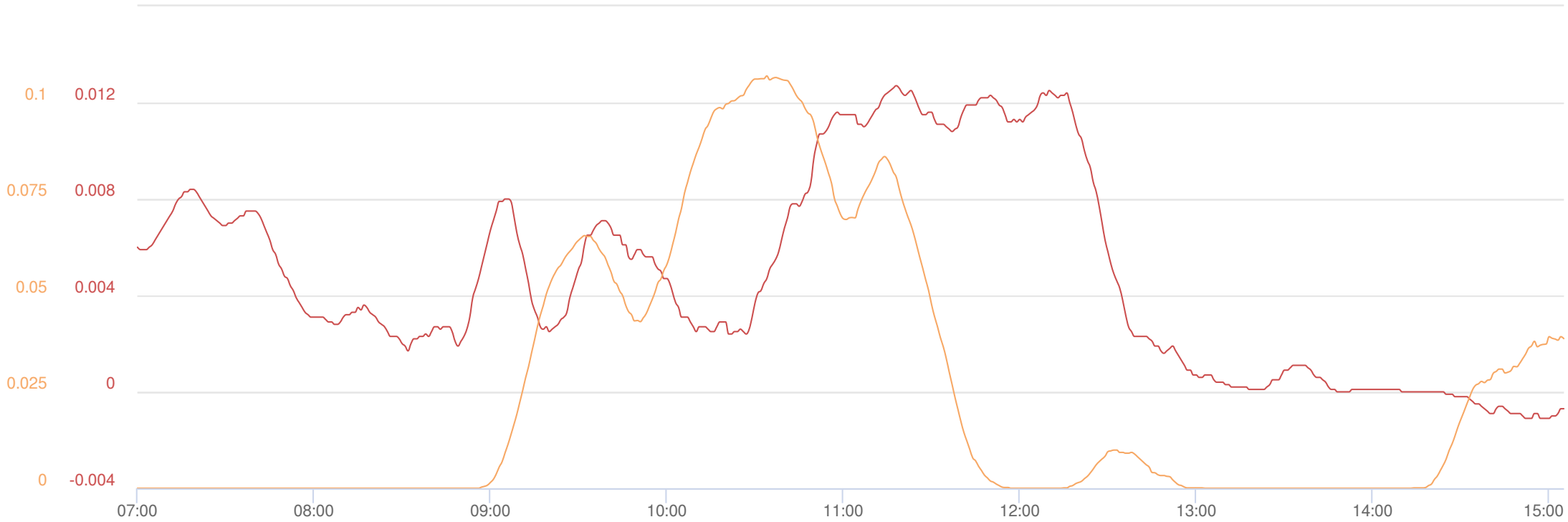
Fri, 26th of Aug 2022, 7:00:00 – 18:00:00
(GMT-05:00) Eastern Time (US & Canada)



Dust (AVG 15m) mg/m ³ DustTrak-8530 RS232(A)			VOC (AVG 15m) ppm miniRAE 3000 RS232(C)		
MIN	AVG	MAX	MIN	AVG	MAX
-0.0127	0.0072	0.0225	0	0.0048	0.063

Name NG Troy SIR DW1
S/N 0B220654
Description Downwind 1 (0B220554)
Location 7990 Main St, Troy, NY
12180, USA

Fri, 26th of Aug 2022, 7:00:00 – 18:00:00
 (GMT-05:00) Eastern Time (US & Canada)



Mass Conc. Total mg/m³ AVG 15m
 mg/m³
 DustTrak-8530
 RS232(A)

MIN	AVG	MAX
-0.0011	0.0048	0.0127

VOC ppm AVG 15m ppm
 miniRAE 3000
 RS232(C)

MIN	AVG	MAX
0	0.0253	0.1069

Name NG Troy SIR DW2
S/N 0B274686
Description Downwind 2
 (0B274686)
Location 8000 Main St, Troy, NY
 12180, USA

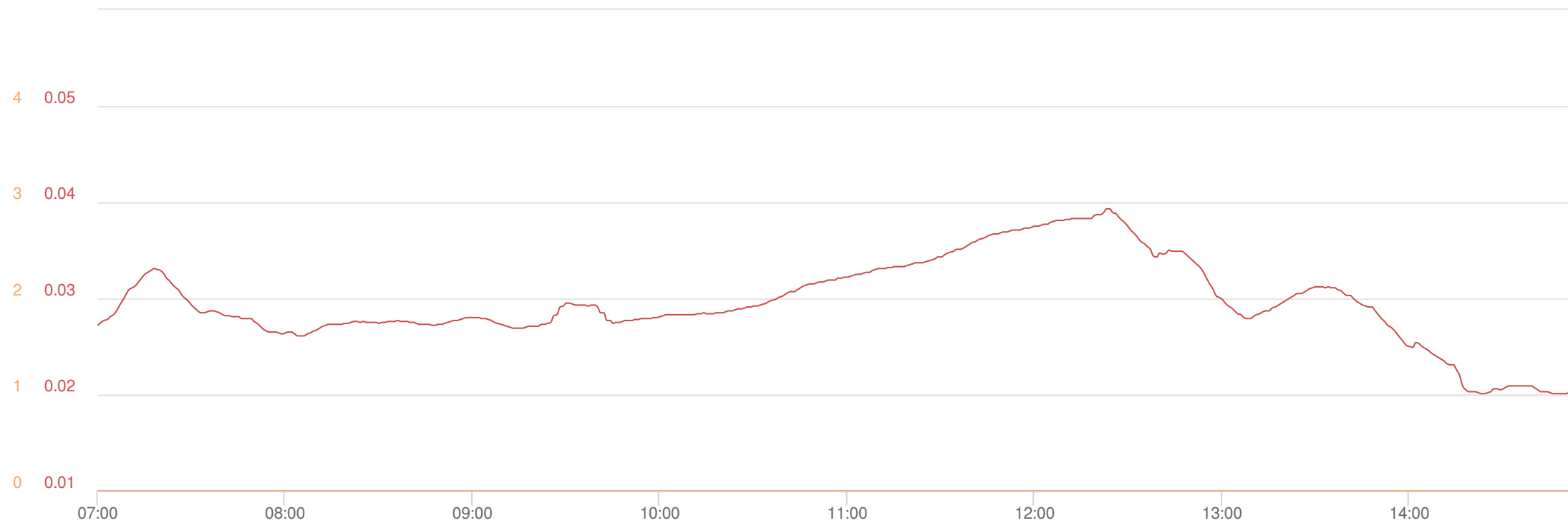
Fri, 26th of Aug 2022, 7:00:00 – 18:00:00
(GMT-05:00) Eastern Time (US & Canada)



Dust AVG 15m mg/m ³ DustTrak-8530 RS232(A)			VOC AVG 15m ppm miniRAE 3000 RS232(C)		
MIN	AVG	MAX	MIN	AVG	MAX
0.0057	0.0143	0.023	0	0	0

Name NG Troy SIR DW3
S/N 0B448910
Description Downwind 3
(0B4448910)
Location 8000 Main St, Troy, NY
12180, USA

Fri, 26th of Aug 2022, 7:00:00 – 18:00:00
(GMT-05:00) Eastern Time (US & Canada)



Mass Conc. Total mg/m³ AVG 15m
mg/m³
DustTrak-8530
RS232(A)

MIN	AVG	MAX
0.0201	0.0296	0.0393

VOC ppm AVG 15m ppm
miniRAE 3000
RS232(C)

MIN	AVG	MAX
0	0	0

Name NG Troy SIR UW
S/N OB469638
Description Upwind (OB4469638)
Location 8000 Main St, Troy, NY
12180, USA



National Grid - Troy (Water St.) Site – Area 2 – Phase 1A

Date: 8/29/2022

Name: B. King

Temperature: 71-90 °F

Backgrounds

Conditions: Cloudy to Sunny

Dust: 24 ug/m3

Rel. Humidity: 88%

VOC: 0 ppm

Winds: S, 8 to 10 MPH

UpWind Location: SE corner of Elot Building.

Exceedance Malfunction

Serial # - Dust: 8530 183209

Serial # -VOC: 592-918409

Comment:

DownWind #1 Location: Northwest side of Site - W. of Elot Bldg. Parking

Exceedance Malfunction

Serial # - Dust: 8530 093102

Serial # -VOC: 592-922512

Comment:

DownWind #2 Location: North Side of Site West of Office Trailers

Exceedance Malfunction

Serial # - Dust: 8530 141611

Serial # -VOC: 592-925884

Comment:

DownWind #3 Location: Northeast corner of Site East of Office Trailers.

Exceedance Malfunction

Serial # - Dust: 8530 093103

Serial # -VOC: 592-925887

Comment:

Notes: Grout mixing in ISS last two cells. Cement and Slag Delivery. Live loading from ISS Stockpile. Grout plant operating. Cleaning up live loading are in preparation for cutting the swell

COMMUNITY AIR MONITORING DIAGRAM

National Grid —Water St Former MGP - Area 2 & 3, Phase 1A, Troy, NY

Daily Perimeter Air Monitoring Locations and Weather Station Site

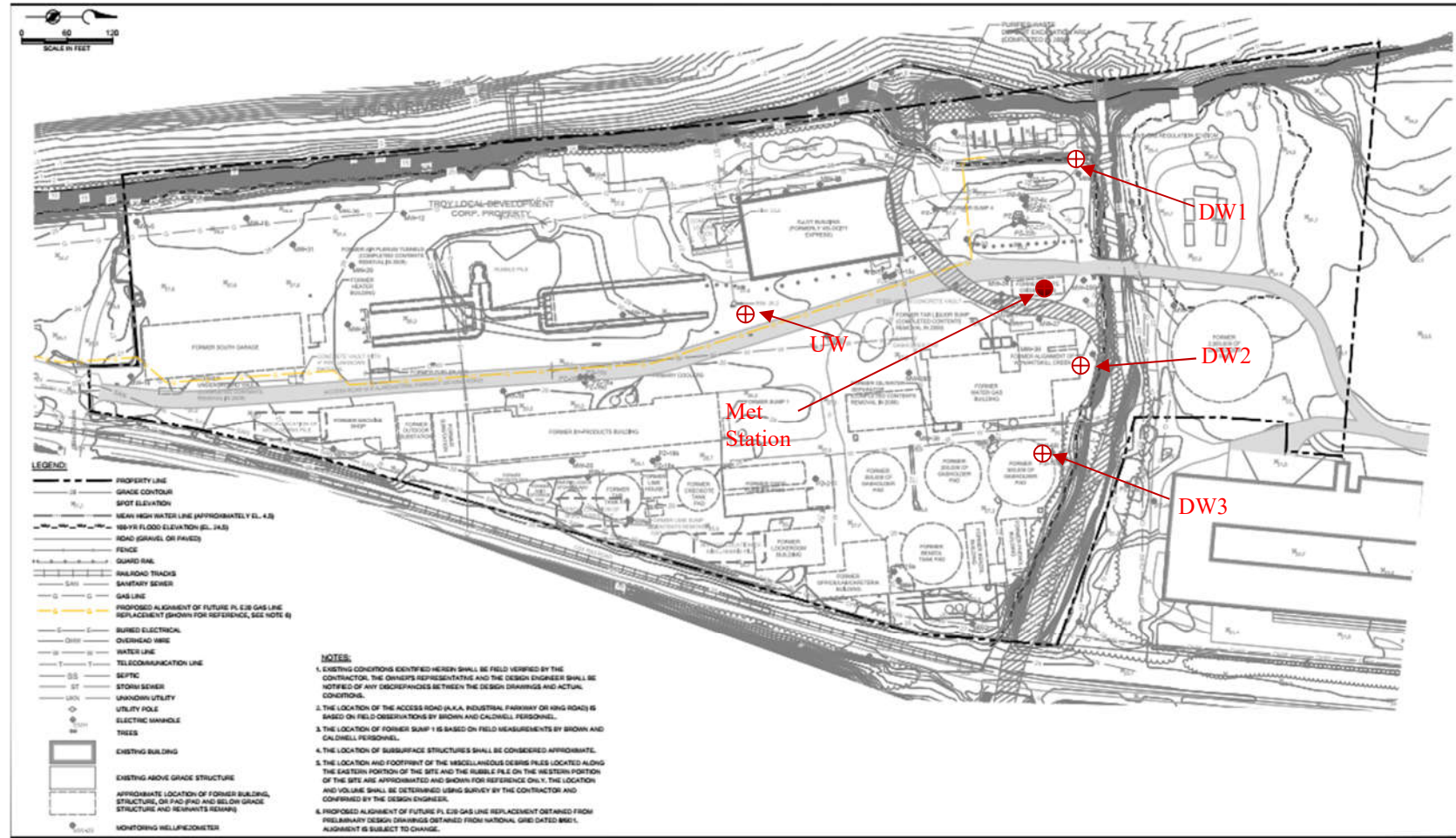


Date 8/29/22

Wind Direction and Speed:
S
8 to 10 MPH

Key

UW= Upwind
DW1= Downwind 1
DW2= Downwind 2
DW3 = Downwind 3



Daily Instrument Calibration Form

Client	Land Remediation, Inc.						Date:	8-29-22
Project Name:	National Grid Troy (Water St.) Site – Area 2 – Phase 1A						Location:	Troy, NY
Instrument	Battery OK?	Zero OK?	Calibration Gas	Known Value	Reading	Calibrated By:	Comments	
MultiRae MR200 MBB3Z059QC	Y	Y	Isobutylene	100 ppm	Pass	B. King	100.0	
			O2	18%	Pass	B. King		
			H2S	10 ppm	Pass	B. King		
			CO	50 ppm	Pass	B. King		
			LEL	50%	Pass	B. King		
MultiRae MR187 MBB3Z019P4	Y	Y	Isobutylene	100 ppm	Pass	B. King	99.2	
			O2	18%	Pass	B. King		
			H2S	10 ppm	Pass	B. King		
			CO	50 ppm	Pass	B. King		
			LEL	50%	Pass	B. King		
SidePak 11505008	Y	Y	N/A	0.000	0.000	B. King		
UW DustTrak 8530 183209	Y	Y	N/A	0.000	Zero Completed	B. King		
DW1 DustTrak 8530 141613	Y	Y	N/A	0.000	Zero Completed	B. King		
DW2 DustTrak 8530 141611	Y	Y	N/A	0.000	Zero Completed	B. King		
DW3 DustTrak 8530 093103	Y	Y	N/A	0.000	Zero Completed	B. King		
UW MiniRae 592-918409	Y	Y	Isobutylene	100 ppm	101.1	B. King		
DW1 MiniRae 592-922512	Y	Y	Isobutylene	100 ppm	100.0	B. King		
DW2 MiniRae 592-925884	Y	Y	Isobutylene	100 ppm	100.7	B. King		
DW3 MiniRae 592-925887	Y	Y	Isobutylene	100 ppm	100.0	B. King		

Search City or Zip Code

US °F

GO PREMIUM

 71° New Hartford, NY 1

Today

Hourly

10 Day

Weekend

Monthly

Radar







Video

More

Hourly Weather - Troy, NY


As of 5:23 am EDT

Monday, August 29


5:30 am	71°	 Mostly Cloudy	 3%	 SSE 8 mph
5:45 am	71°	 Mostly Cloudy	 3%	 S 8 mph

Advertisement


6:00 am **71°**  Mostly Cloudy  3%  S 8 mph 

 Feels Like
71°

 Wind
S 8 mph

 Humidity
88%

 UV Index
0 of 10

 Cloud Cover
66%

 Rain Amount
0 in

6:15 am **71°**  Mostly Cloudy  3%  S 8 mph

7:00 am **71°**  Mostly Cloudy  3%  S 7 mph 

8:00 am **73°**  Mostly Cloudy  3%  S 8 mph 

Advertisement

9:00 am **76°**  Mostly Cloudy  2%  S 8 mph 

10:00 am **79°**  Partly Cloudy  2%  S 9 mph 

11:00 am **81°**  Partly Cloudy  2%  S 9 mph 













12:00 pm **84°**  Mostly Sunny  1%  S 9 mph 

Stay Safe



Last Supermoon of 2022



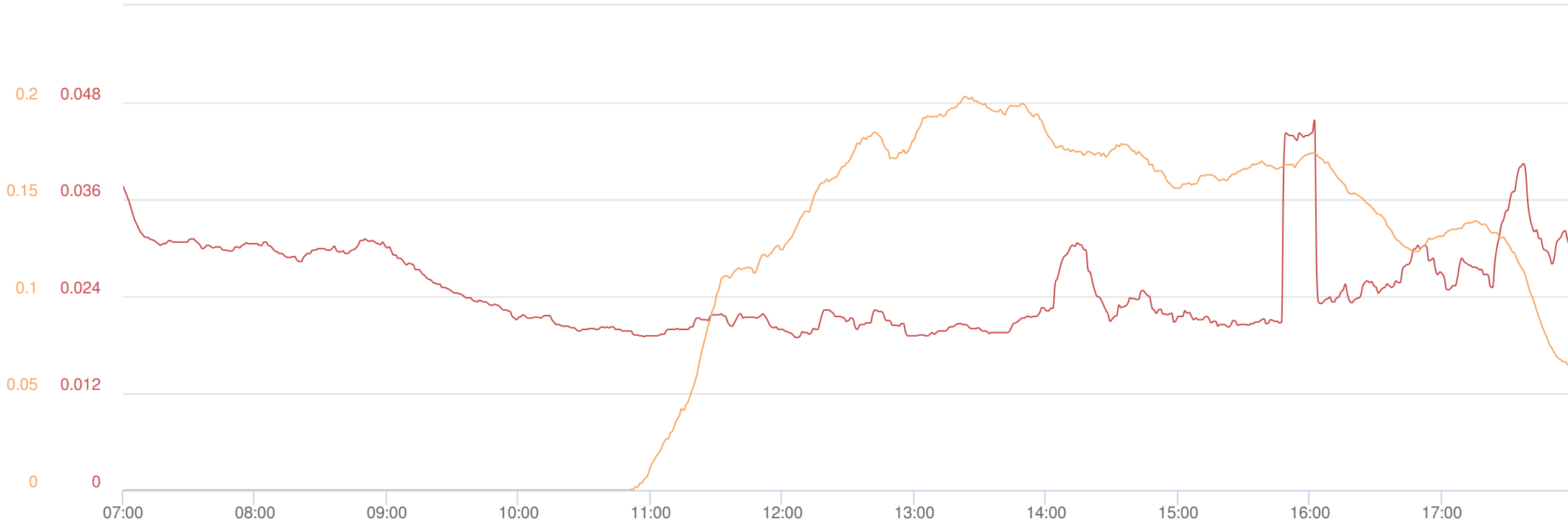
1:00 pm	86°		Mostly Sunny	🌧 1%	🌀 S 9 mph	⌵
2:00 pm	88°		Sunny	🌧 1%	🌀 S 9 mph	⌵
3:00 pm	90°		Sunny	🌧 1%	🌀 S 10 mph	⌵
4:00 pm	90°		Sunny	🌧 1%	🌀 S 10 mph	⌵
5:00 pm	90°		Sunny	🌧 5%	🌀 S 10 mph	⌵
6:00 pm	89°		Sunny	🌧 0%	🌀 S 10 mph	⌵
7:00 pm	86°		Sunny	🌧 0%	🌀 S 10 mph	⌵
8:00 pm	84°		Clear	🌧 1%	🌀 S 8 mph	⌵
9:00 pm	82°		Clear	🌧 1%	🌀 S 8 mph	⌵
10:00 pm	80°		Clear	🌧 2%	🌀 S 9 mph	⌵
11:00 pm	79°		Clear	🌧 3%	🌀 S 10 mph	⌵
Tuesday, August 30						
12:00 am	78°		Clear	🌧 4%	🌀 S 10 mph	⌵



Images Of The Sturgeon Moon

Advertisement

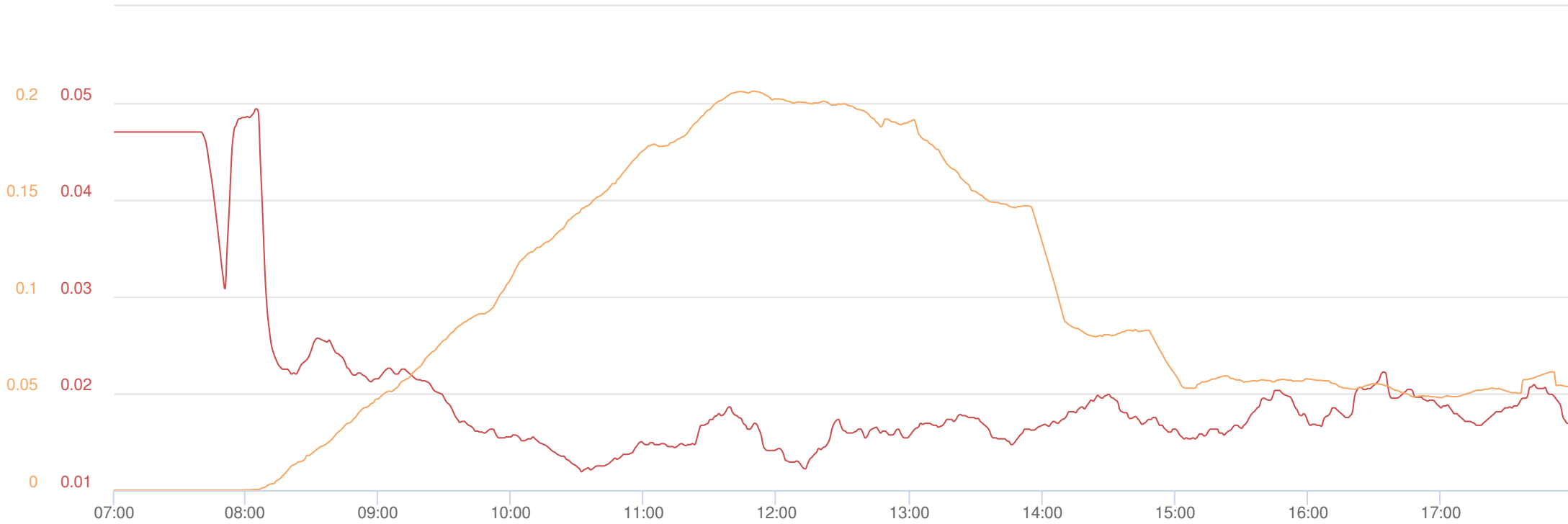
Mon, 29th of Aug 2022, 7:00:00 – 18:00:00
 (GMT-05:00) Eastern Time (US & Canada)



Dust (AVG 15m) mg/m ³ DustTrak-8530 RS232(A)			VOC (AVG 15m) ppm miniRAE 3000 RS232(C)		
MIN	AVG	MAX	MIN	AVG	MAX
0.0189	0.025	0.0458	0	0.0941	0.2031

Name NG Troy SIR DW1
S/N 0B220654
Description Downwind 1 (0B220554)
Location 7990 Main St, Troy, NY
 12180, USA

Mon, 29th of Aug 2022, 7:00:00 – 18:00:00
 (GMT-05:00) Eastern Time (US & Canada)



Mass Conc. Total mg/m³ AVG 15m
 mg/m³
 DustTrak-8530
 RS232(A)

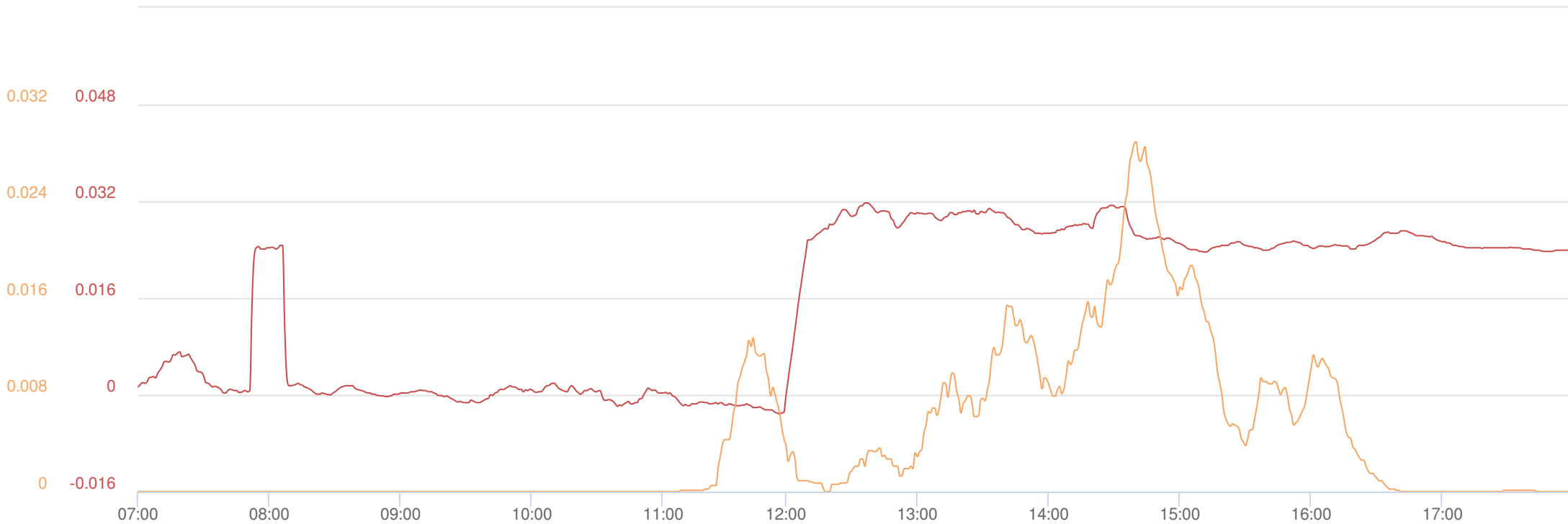
MIN	AVG	MAX
0.0119	0.0204	0.0494

VOC ppm AVG 15m ppm
 miniRAE 3000
 RS232(C)

MIN	AVG	MAX
0	0.0942	0.2061

Name NG Troy SIR DW2
S/N 0B274686
Description Downwind 2
 (0B274686)
Location 8000 Main St, Troy, NY
 12180, USA

Mon, 29th of Aug 2022, 7:00:00 – 18:00:00
(GMT-05:00) Eastern Time (US & Canada)



Dust AVG 15m mg/m ³ DustTrak-8530 RS232(A)			VOC AVG 15m ppm miniRAE 3000 RS232(C)		
MIN	AVG	MAX	MIN	AVG	MAX
-0.0032	0.0151	0.0317	0	0	0.0289

Name NG Troy SIR DW3
S/N 0B448910
Description Downwind 3
(0B4448910)
Location 8000 Main St, Troy, NY
12180, USA

Mon, 29th of Aug 2022, 7:00:00 – 19:00:00
(GMT-05:00) Eastern Time (US & Canada)



Mass Conc. Total mg/m³ AVG 15m mg/m ³ DustTrak-8530 RS232(A)		
MIN	AVG	MAX
0.0364	0.0416	0.061

VOC ppm AVG 15m ppm miniRAE 3000 RS232(C)		
MIN	AVG	MAX
0	0	0

Name NG Troy SIR UW
S/N OB469638
Description Upwind (OB4469638)
Location 8000 Main St, Troy, NY
12180, USA



National Grid - Troy (Water St.) Site – Area 2 – Phase 1A

Date: 8/30/2022

Name: B. King

Temperature: 71-90 °F
 Cloudy to Sunny to Scattered
 Conditions: Thunderstorms
 Rel. Humidity: 81%
 Winds: S, 5 to 13 MPH

Backgrounds
 Dust: 30 ug/m3
 VOC: 0 ppm

UpWind Location: SE corner of Elot Building.

Exceedance Malfunction

Serial # - Dust: 8530 183209

Serial # -VOC: 592-918409

Comment:

Northwest side of Site - W. of Elot Bldg.

DownWind #1 Location: Parking Lot

Exceedance Malfunction

Serial # - Dust: 8530 141613

Serial # -VOC: 592-922512

Comment:

DownWind #2 Location: North Side of Site West of Office Trailers

Exceedance Malfunction

Serial # - Dust: 8530 141611

Serial # -VOC: 592-925884

Comment:

DownWind #3 Location: Northeast corner of Site East of Office Trailers.

Exceedance Malfunction

Serial # - Dust: 8530 093103

Serial # -VOC: 592-925887

Comment:

Notes: Cell C-12 Pre-clear and mixing. Cutting Swell. No trucks (loadout, sand or silo product)

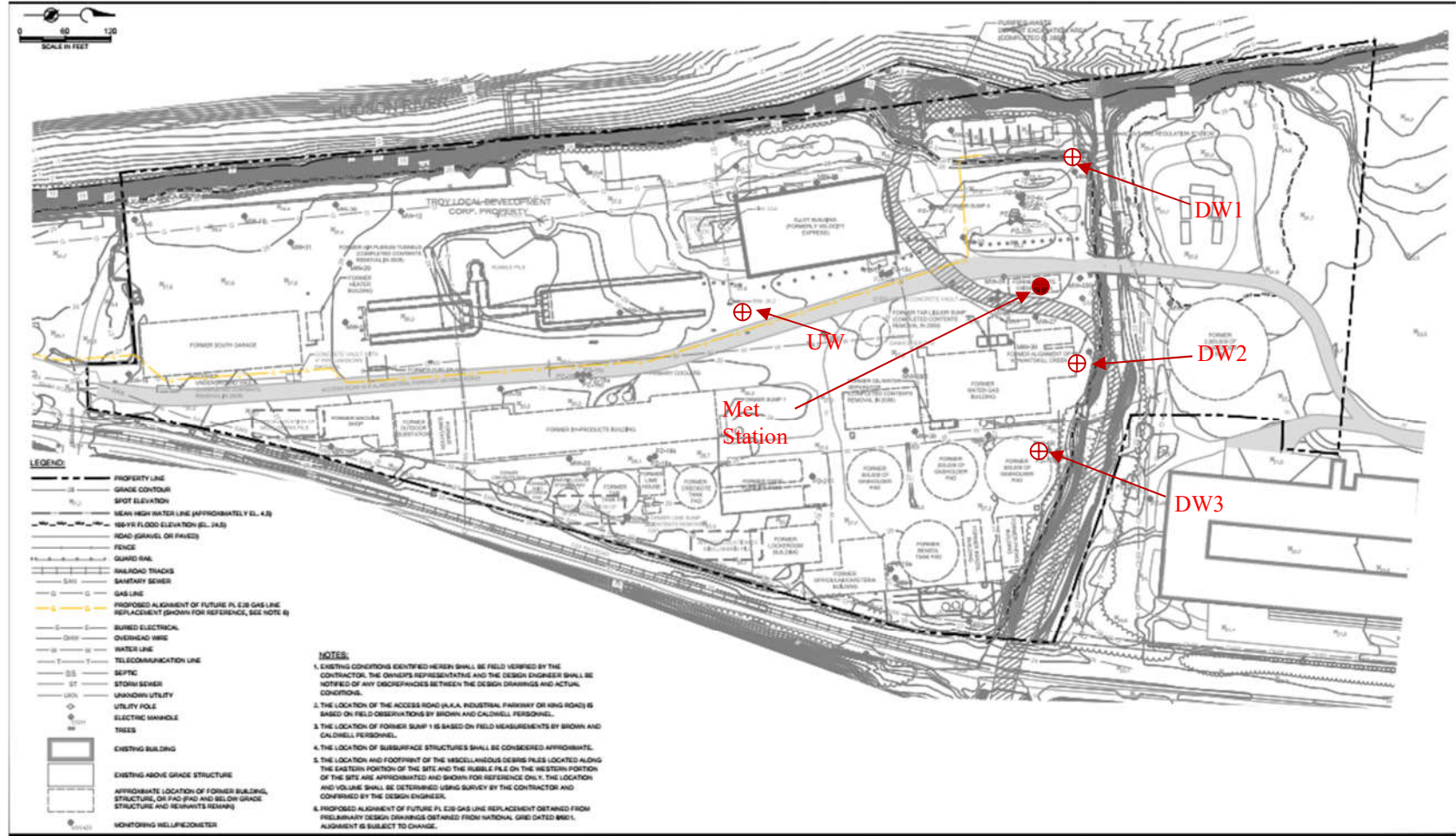
COMMUNITY AIR MONITORING DIAGRAM
National Grid —Water St Former MGP - Area 2 & 3, Phase 1A, Troy, NY
Daily Perimeter Air Monitoring Locations and Weather Station Site



Date 8/30/22

Wind Direction and Speed:
S
5 to 12 MPH

Key
 UW= Upwind
 DW1= Downwind 1
 DW2= Downwind 2
 DW3 = Downwind 3



Daily Instrument Calibration Form

Client	Land Remediation, Inc.						Date:	8-30-22
Project Name:	National Grid Troy (Water St.) Site – Area 2 – Phase 1A						Location:	Troy, NY
Instrument	Battery OK?	Zero OK?	Calibration Gas	Known Value	Reading	Calibrated By:	Comments	
MultiRae MR200 MBB3Z059QC	Y	Y	Isobutylene	100 ppm	Pass	B. King	N/A	
			O2	18%	Pass	B. King		
			H2S	10 ppm	Pass	B. King		
			CO	50 ppm	Pass	B. King		
			LEL	50%	Pass	B. King		
MultiRae MR187 MBB3Z019P4	Y	Y	Isobutylene	100 ppm	Pass	B. King	100.0	
			O2	18%	Pass	B. King		
			H2S	10 ppm	Pass	B. King		
			CO	50 ppm	Pass	B. King		
			LEL	50%	Pass	B. King		
SidePak 11505008	Y	Y	N/A	0.000	0.000	B. King		
UW DustTrak 8530 183209	Y	Y	N/A	0.000	Zero Completed	B. King		
DW1 DustTrak 8530 141613	Y	Y	N/A	0.000	Zero Completed	B. King		
DW2 DustTrak 8530 141611	Y	Y	N/A	0.000	Zero Completed	B. King		
DW3 DustTrak 8530 093103	Y	Y	N/A	0.000	Zero Completed	B. King		
UW MiniRae 592-918409	Y	Y	Isobutylene	100 ppm	101.1	B. King		
DW1 MiniRae 592-922512	Y	Y	Isobutylene	100 ppm	100.0	B. King		
DW2 MiniRae 592-925884	Y	Y	Isobutylene	100 ppm	100.7	B. King		
DW3 MiniRae 592-925887	Y	Y	Isobutylene	100 ppm	100.0	B. King		

Search City or Zip Code

US °F

GO PREMIUM

 76° New Hartford, NY

Today

Hourly

10 Day

Weekend

Monthly

Radar

Video

More

Hourly Weather - Troy, NY

As of 5:20 am EDT

 **Heat Advisory**

Tuesday, August 30


5:30 am

76°










Partly Cloudy







 5%




 S 9 mph





Advertisement





5:45 am **75°**  Partly Cloudy  5%  S 9 mph

6:00 am **75°**  Partly Cloudy  6%  S 9 mph 





 Feels Like 75°	 Wind S 9 mph	 Humidity 81%
 UV Index 0 of 10	 Cloud Cover 43%	 Rain Amount 0 in





6:15 am **75°**  Partly Cloudy  6%  S 9 mph





7:00 am **76°**  Partly Cloudy  4%  S 8 mph 

8:00 am **78°**  Partly Cloudy  4%  S 10 mph 

Advertisement

9:00 am **79°**  Mostly Sunny  2%  S 10 mph 

10:00 am **82°**  Mostly Sunny  4%  S 10 mph 

























11:00 am **84°**  Sunny  5%  S 11 mph 

Stay Safe



As The Water Rises



12:00 pm	86°		Mostly Sunny	18%	 S 12 mph	▼
1:00 pm	87°		Partly Cloudy	24%	 S 13 mph	▼
2:00 pm	89°		Scattered Thunderstorms	52%	 S 12 mph	▼
3:00 pm	88°		Scattered Thunderstorms	50%	 S 11 mph	▼
4:00 pm	86°		Scattered Thunderstorms	37%	 S 12 mph	▼
5:00 pm	86°		Scattered Thunderstorms	52%	 S 9 mph	▼
6:00 pm	85°		Scattered Thunderstorms	57%	 S 9 mph	▼
7:00 pm	82°		Thunderstorms	60%	 S 8 mph	▼
8:00 pm	79°		Thunderstorms	75%	 S 8 mph	▼
9:00 pm	77°		Thunderstorms	91%	 SSW 6 mph	▼
10:00 pm	75°		Rain	97%	 SSW 6 mph	▼
11:00 pm	73°		Rain	90%	 SSW 5 mph	▼



Cresting River Threatens Homes

Advertisement

Tue, 30th of Aug 2022, 7:00:00 – 18:00:00
(GMT-05:00) Eastern Time (US & Canada)



Dust (AVG 15m) mg/m ³ DustTrak-8530 RS232(A)			VOC (AVG 15m) ppm miniRAE 3000 RS232(C)		
MIN	AVG	MAX	MIN	AVG	MAX
0.0078	0.017	0.0272	0	0	0

Name NG Troy SIR DW1
S/N 0B220654
Description Downwind 1 (0B220554)
Location 8000 Main St, Troy, NY
12180, USA

Tue, 30th of Aug 2022, 7:00:00 – 18:00:00
(GMT-05:00) Eastern Time (US & Canada)



Mass Conc. Total mg/m³ AVG 15m mg/m³ DustTrak-8530 RS232(A)		
MIN	AVG	MAX
0.0012	0.0097	0.0275

VOC ppm AVG 15m ppm miniRAE 3000 RS232(C)		
MIN	AVG	MAX
0	0	0

Name NG Troy SIR DW2
S/N 0B274686
Description Downwind 2
(0B274686)
Location 7990 Main St, Troy, NY
12180, USA

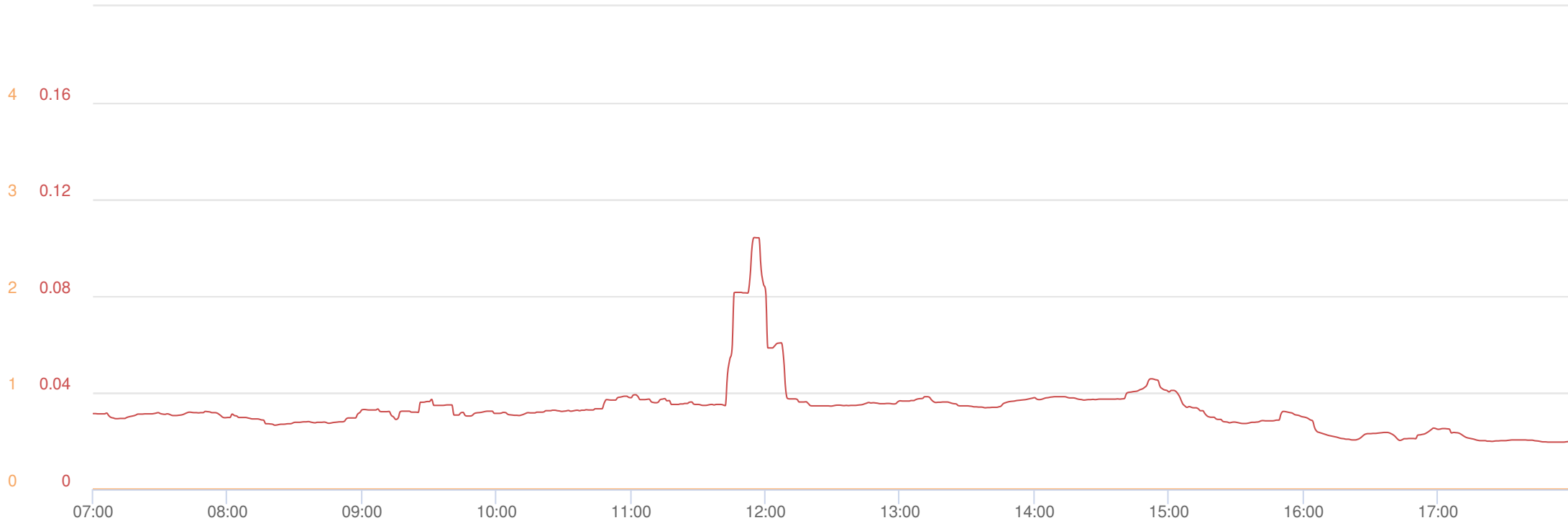
Tue, 30th of Aug 2022, 7:00:00 – 18:00:00
(GMT-05:00) Eastern Time (US & Canada)



Dust AVG 15m mg/m ³ DustTrak-8530 RS232(A)			VOC AVG 15m ppm miniRAE 3000 RS232(C)		
MIN	AVG	MAX	MIN	AVG	MAX
0.0059	0.0164	0.0249	0	0	0

Name NG Troy SIR DW3
S/N 0B448910
Description Downwind 3
(0B4448910)
Location 7990 Main St, Troy, NY
12180, USA

Tue, 30th of Aug 2022, 7:00:00 – 18:00:00
(GMT-05:00) Eastern Time (US & Canada)



Mass Conc. Total mg/m³ AVG 15m mg/m ³ DustTrak-8530 RS232(A)		
MIN	AVG	MAX
0.0195	0.033	0.1042

VOC ppm AVG 15m ppm miniRAE 3000 RS232(C)		
MIN	AVG	MAX
0	0	0

Name	NG Troy SIR UW
S/N	OB469638
Description	Upwind (OB4469638)
Location	8000 Main St, Troy, NY 12180, USA



National Grid - Troy (Water St.) Site – Area 2 – Phase 1A

Date: 8/31/2022

Name: B. King

Temperature: 66-76 °F

Backgrounds

Conditions: Mostly Cloudy to Sunny

Dust: 7.4 ug/m3

Rel. Humidity: 93%

VOC: 0 ppm

Winds: SW-WNW, 0 to 15 MPH

UpWind Location: SW corner of Elot Building.

Exceedance Malfunction

Serial # - Dust: 8530 183209

Serial # -VOC: 592-918409

Comment:

DownWind #1 Location: Northeast Corner of Site

Exceedance Malfunction

Serial # - Dust: 8530 141613

Serial # -VOC: 592-922512

Comment:

DownWind #2 Location: East Side of Site

Exceedance Malfunction

Serial # - Dust: 8530 141611

Serial # -VOC: 592-925884

Comment:

DownWind #3 Location: Northwest side of Site - W. of Site Trailers

Exceedance Malfunction

Serial # - Dust: 8530 093103

Serial # -VOC: 592-925887

Comment:

Notes: DECON LB800, Cutting Swell & Loadout from ISS Excavation, Backfill @C-12 to re-establish Haul Road, Extend DECON Pad.

Daily Instrument Calibration Form

Client	Land Remediation, Inc.						Date:	8-31-22
Project Name:	National Grid Troy (Water St.) Site – Area 2 – Phase 1A						Location:	Troy, NY
Instrument	Battery OK?	Zero OK?	Calibration Gas	Known Value	Reading	Calibrated By:	Comments	
MultiRae MR200 MBB3Z059QC	Y	Y	Isobutylene	100 ppm	N/A	B. King	LEL and H2S Sensors	
			O2	18%	N/A	B. King	would not calibrate	
			H2S	10 ppm	N/A	B. King	Ordered replacements	
			CO	50 ppm	N/A	B. King		
			LEL	50%	N/A	B. King		
MultiRae MR187 MBB3Z019P4	Y	Y	Isobutylene	100 ppm	Pass	B. King	100.0	
			O2	18%	Pass	B. King		
			H2S	10 ppm	Pass	B. King		
			CO	50 ppm	Pass	B. King		
			LEL	50%	Pass	B. King		
SidePak 222 11505008	Y	Y	N/A	0.000	0.000	B. King		
UW DustTrak 8530 183209	Y	Y	N/A	0.000	Zero Completed	B. King		
DW1 DustTrak 8530 141613	Y	Y	N/A	0.000	Zero Completed	B. King		
DW2 DustTrak 8530 141611	Y	Y	N/A	0.000	Zero Completed	B. King		
DW3 DustTrak 8530 093103	Y	Y	N/A	0.000	Zero Completed	B. King		
UW MiniRae 592-918409	Y	Y	Isobutylene	100 ppm	100.1	B. King		
DW1 MiniRae 592-922512	Y	Y	Isobutylene	100 ppm	100.0	B. King		
DW2 MiniRae 592-925884	Y	Y	Isobutylene	100 ppm	100.1	B. King		
DW3 MiniRae 592-925887	Y	Y	Isobutylene	100 ppm	100.0	B. King		

Search City or Zip Code

US °F

GO PREMIUM

 65° New Hartford, NY

Today

Hourly

10 Day

Weekend

Monthly

Radar

Video

More

Hourly Weather - Troy, NY

As of 5:29 am EDT







Wednesday, August 31

5:30 am **66°**  Mostly Cloudy / 5%  S 2 mph

5:45 am **66°**  Mostly Cloudy / 6%  SSW 3 mph

Advertisement

6:00 am **66°**  Partly Cloudy  7%  SSW 3 mph 

 Feels Like 66°	 Wind SSW 3 mph	 Humidity 93%
 UV Index 0 of 10	 Cloud Cover 59%	 Rain Amount 0 in

6:15 am **66°**  Partly Cloudy  7%  SSW 3 mph

7:00 am **66°**  Partly Cloudy  8%  SW 3 mph 

8:00 am **68°**  Partly Cloudy  8%  WSW 5 mph 

Advertisement

9:00 am **70°**  Partly Cloudy  5%  W 7 mph 

10:00 am **72°**  Partly Cloudy  3%  WNW 10 mph 

11:00 am **74°**  Partly Cloudy  2%  W 12 mph 





































12:00 pm **75°**  Mostly Sunny  0%  WNW 13 mph 

Stay Safe



How Do They Do That?
























































1:00 pm	76°		Sunny	 0%	 WNW 14 mph	▼
2:00 pm	77°		Sunny	 0%	 WNW 14 mph	▼
3:00 pm	78°		Mostly Sunny	 0%	 WNW 14 mph	▼
4:00 pm	77°		Sunny	 0%	 WNW 13 mph	▼
5:00 pm	77°		Mostly Sunny	 4%	 WNW 11 mph	▼
6:00 pm	76°		Sunny	 0%	 W 10 mph	▼
7:00 pm	74°		Sunny	 1%	 W 5 mph	▼
8:00 pm	71°		Partly Cloudy	 15%	 SW 5 mph	▼
9:00 pm	69°		Partly Cloudy	 15%	 SSW 4 mph	▼
10:00 pm	68°		Partly Cloudy	 15%	 SSW 4 mph	▼
11:00 pm	67°		Partly Cloudy	 15%	 S 5 mph	▼
Thursday, September 1						
12:00 am	66°		Partly Cloudy	 15%	 S 5 mph	▼



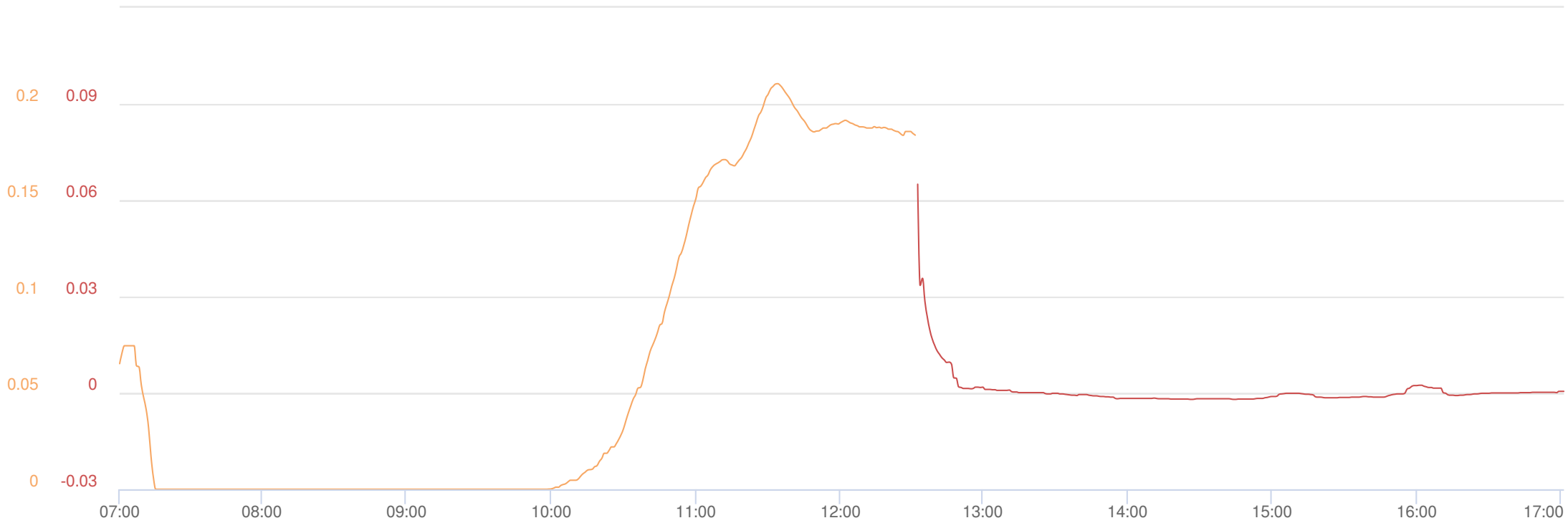
The Amazing Feats Of Mountain Goats

Advertisement

1:00 am	66°		Partly Cloudy	📈 15%	🌀 S 4 mph	▼
2:00 am	65°		Partly Cloudy	📈 15%	🌀 S 5 mph	▼
3:00 am	64°		Partly Cloudy	📈 15%	🌀 SSW 4 mph	▼
4:00 am	63°		Mostly Clear	📈 5%	🌀 SSW 5 mph	▼
5:00 am	63°		Clear	📈 5%	🌀 SW 4 mph	▼
6:00 am	62°		Mostly Clear	📈 6%	🌀 WSW 4 mph	▼
7:00 am	62°		Partly Cloudy	📈 5%	🌀 W 5 mph	▼
8:00 am	64°		Mostly Sunny	📈 3%	🌀 WNW 8 mph	▼
9:00 am	66°		Mostly Sunny	📈 1%	🌀 WNW 10 mph	▼
10:00 am	68°		Mostly Sunny	📈 0%	🌀 WNW 12 mph	▼
11:00 am	70°		Mostly Sunny	📈 0%	🌀 WNW 13 mph	▼
12:00 pm	71°		Partly Cloudy	📈 0%	🌀 WNW 14 mph	▼
1:00 pm	71°		Partly Cloudy	📈 0%	🌀 WNW 13 mph	▼
				📈	🌀	▼

2:00 pm	72°		Partly Cloudy	 0%	 WNW 13 mph	▼
3:00 pm	72°		Mostly Sunny	 0%	 WNW 12 mph	▼
4:00 pm	72°		Sunny	 0%	 WNW 12 mph	▼
5:00 pm	72°		Sunny	 0%	 WNW 12 mph	▼
6:00 pm	70°		Sunny	 0%	 WNW 11 mph	▼
7:00 pm	68°		Sunny	 0%	 WNW 9 mph	▼
8:00 pm	66°		Clear	 0%	 WNW 7 mph	▼
9:00 pm	63°		Clear	 1%	 WNW 6 mph	▼
10:00 pm	62°		Clear	 1%	 WNW 5 mph	▼
11:00 pm	60°		Clear	 3%	 WNW 3 mph	▼
Friday, September 2						
12:00 am	58°		Clear	 3%	 WNW 2 mph	▼
1:00 am	57°		Clear	 4%	 WNW 2 mph	▼
2:00 am	55°		Clear	 5%	 SSW 2 mph	▼

Wed, 31st of Aug 2022, 7:00:00 – 18:00:00
(GMT-05:00) Eastern Time (US & Canada)



Dust (AVG 15m) mg/m ³ DustTrak-8530 RS232(A)			VOC (AVG 15m) ppm miniRAE 3000 RS232(C)		
MIN	AVG	MAX	MIN	AVG	MAX
-0.002	0.0007	0.065	0	0.0628	0.2105

Name NG Troy SIR DW1
S/N 0B220654
Description Downwind 1 (0B220654)
Location 8000 Main St, Troy, NY
12180, USA

Wed, 31st of Aug 2022, 7:00:00 – 18:00:00
(GMT-05:00) Eastern Time (US & Canada)



Mass Conc. Total mg/m³ AVG 15m

mg/m³

DustTrak-8530

RS232(A)

MIN

-0.0033

AVG

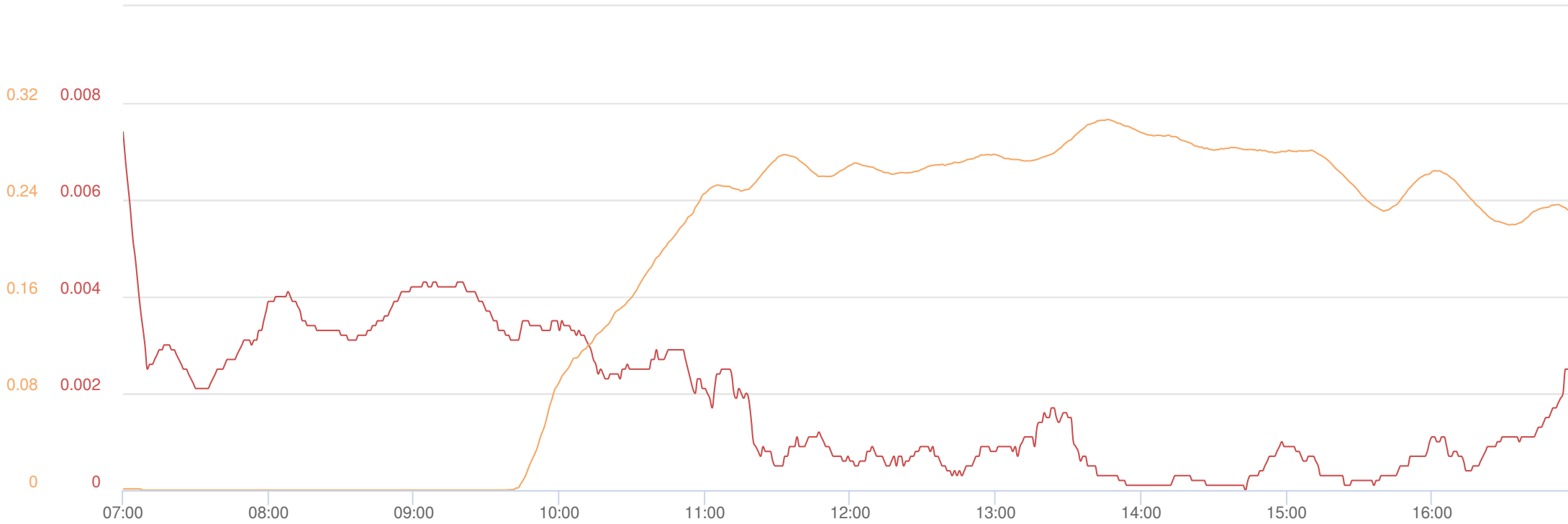
0.0016

MAX

0.007

Name NG Troy SIR DW2
S/N 0B274686
Description Downwind 2
(0B274686)
Location 7990 Main St, Troy, NY
12180, USA

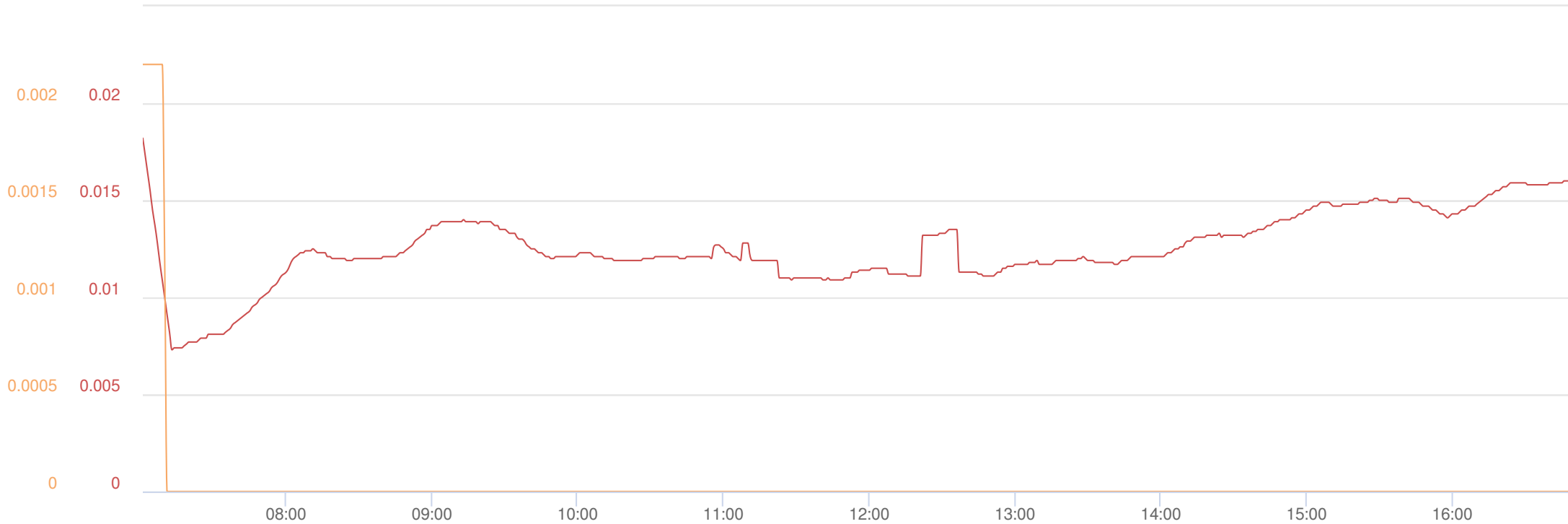
Wed, 31st of Aug 2022, 7:00:00 – 18:00:00
(GMT-05:00) Eastern Time (US & Canada)



Dust AVG 15m mg/m ³ DustTrak-8530 RS232(A)			VOC AVG 15m ppm miniRAE 3000 RS232(C)		
MIN	AVG	MAX	MIN	AVG	MAX
0	0.0018	0.0074	0	0.1769	0.3063

Name NG Troy SIR DW3
S/N 0B448910
Description Downwind 3
(0B4448910)
Location 7990 Main St, Troy, NY
12180, USA

Wed, 31st of Aug 2022, 7:00:00 – 18:00:00
(GMT-05:00) Eastern Time (US & Canada)



Mass Conc. Total mg/m³ AVG 15m mg/m³ DustTrak-8530 RS232(A)		
MIN	AVG	MAX
0.0073	0.013	0.0182

VOC ppm AVG 15m ppm miniRAE 3000 RS232(C)		
MIN	AVG	MAX
0	0	0.0022

Name	NG Troy SIR UW
S/N	OB469638
Description	Upwind (OB4469638)
Location	8000 Main St, Troy, NY 12180, USA

COMMUNITY AIR MONITORING DIAGRAM

National Grid —Water St Former MGP - Area 2 & 3, Phase 1A, Troy, NY

Daily Perimeter Air Monitoring Locations and Weather Station Site

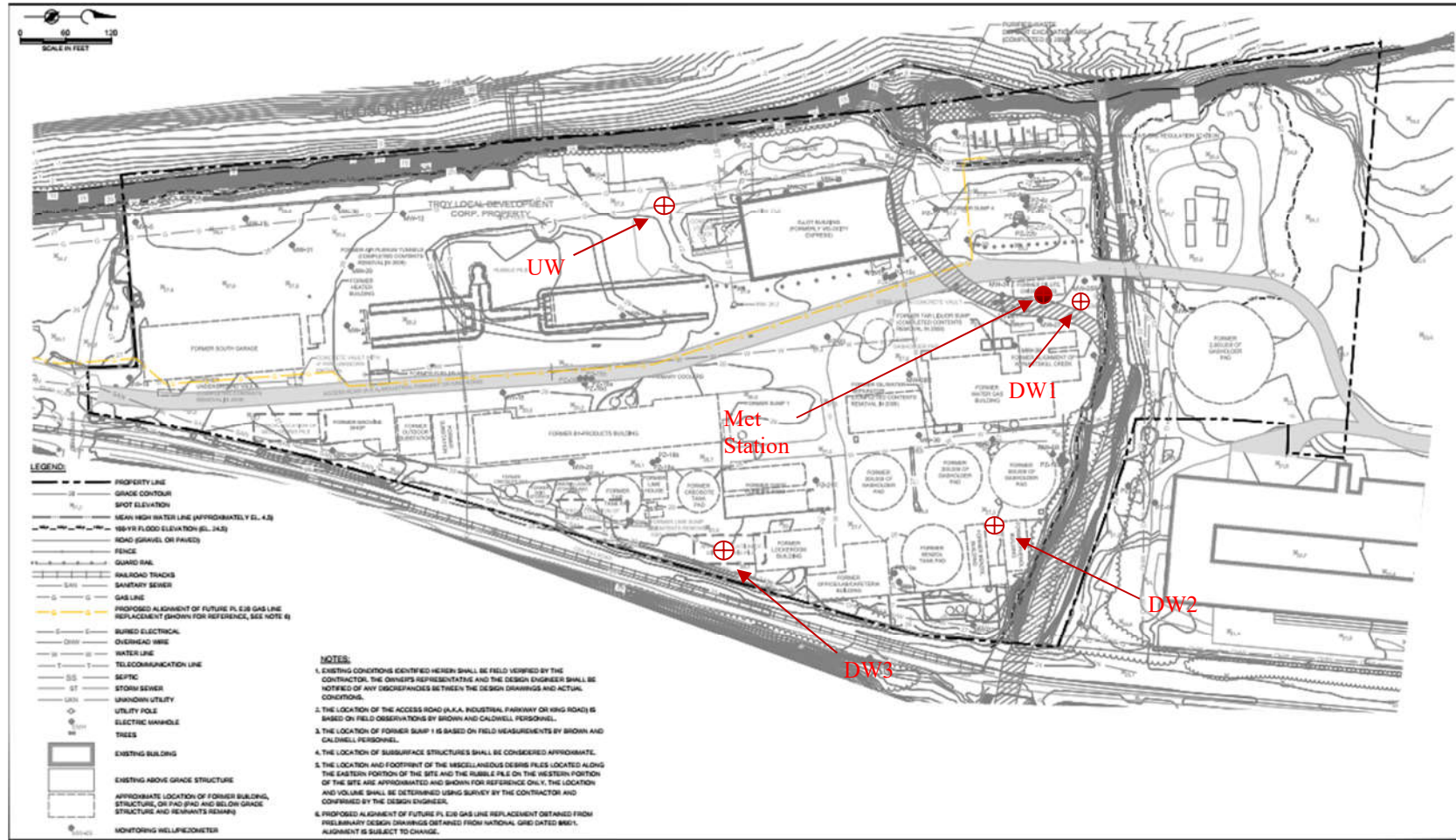


Date 9/1/22

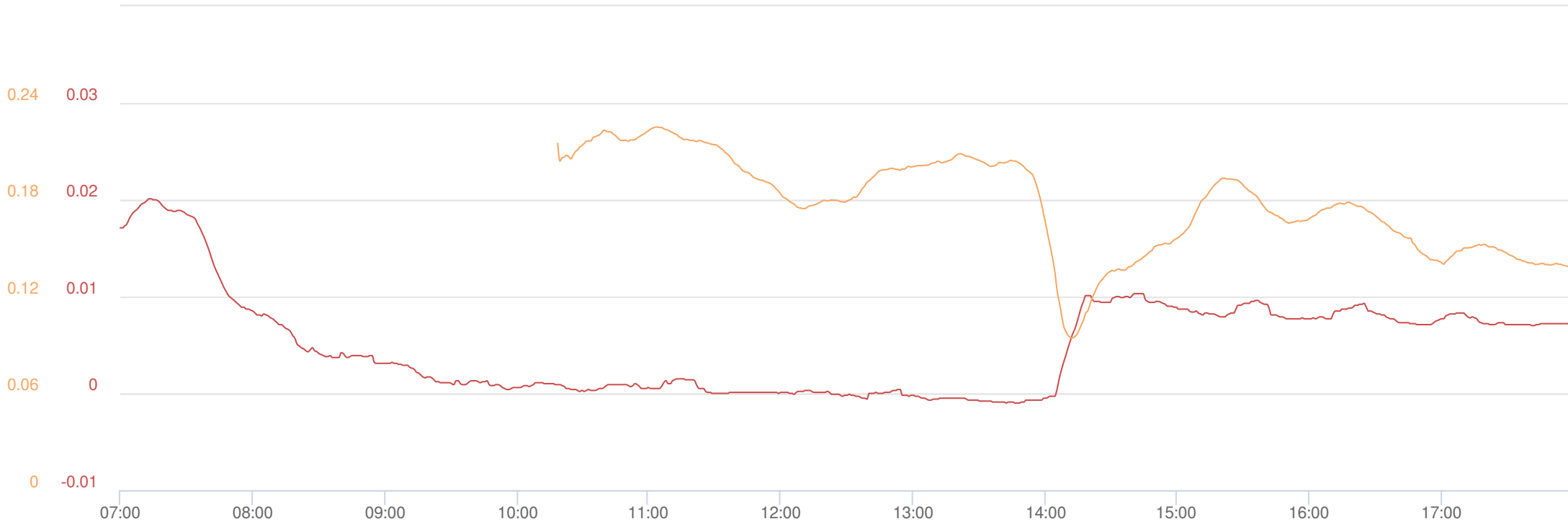
Wind Direction and Speed:
SW To WNW
2 to 15 MPH

Key

UW = Upwind
DW1 = Downwind 1
DW2 = Downwind 2
DW3 = Downwind 3



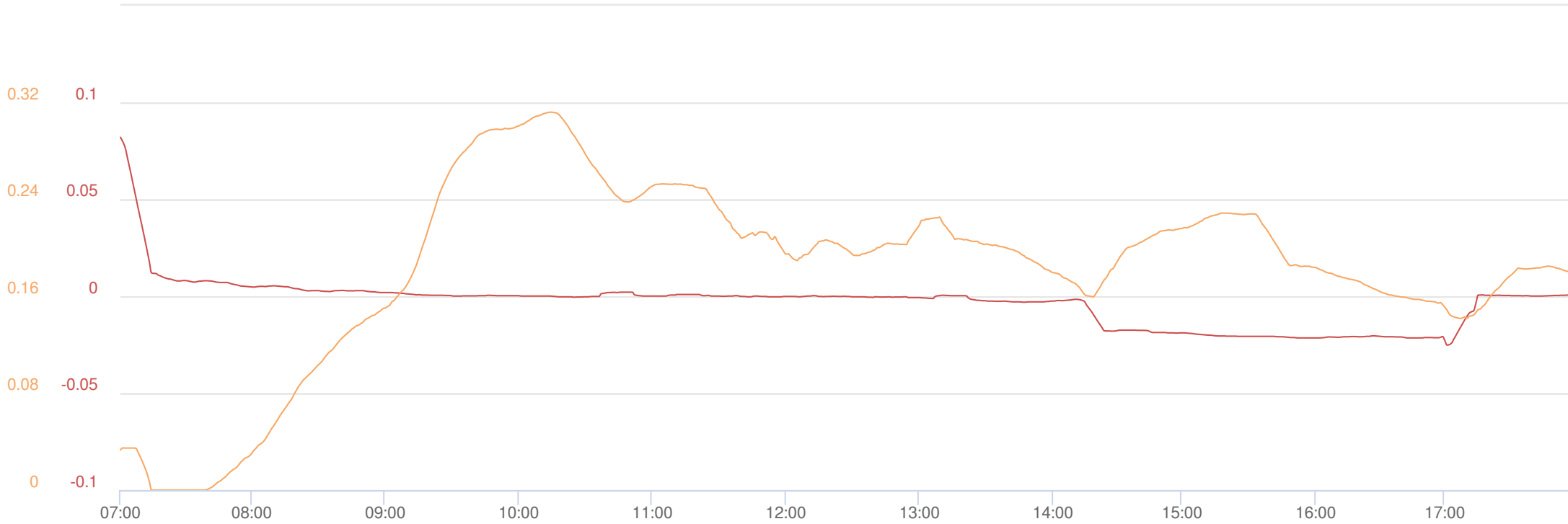
Thu, 1st of Sep 2022, 7:00:00 – 18:00:00
 (GMT-05:00) Eastern Time (US & Canada)



Dust (AVG 15m) mg/m ³ DustTrak-8530 RS232(A)			VOC (AVG 15m) ppm miniRAE 3000 RS232(C)		
MIN	AVG	MAX	MIN	AVG	MAX
-0.001	0.005	0.0201	0.0944	0.1775	0.2251

Name NG Troy SIR DW1
S/N 0B220654
Description Downwind 1 (0B220654)
Location 8000 Main St, Troy, NY
 12180, USA

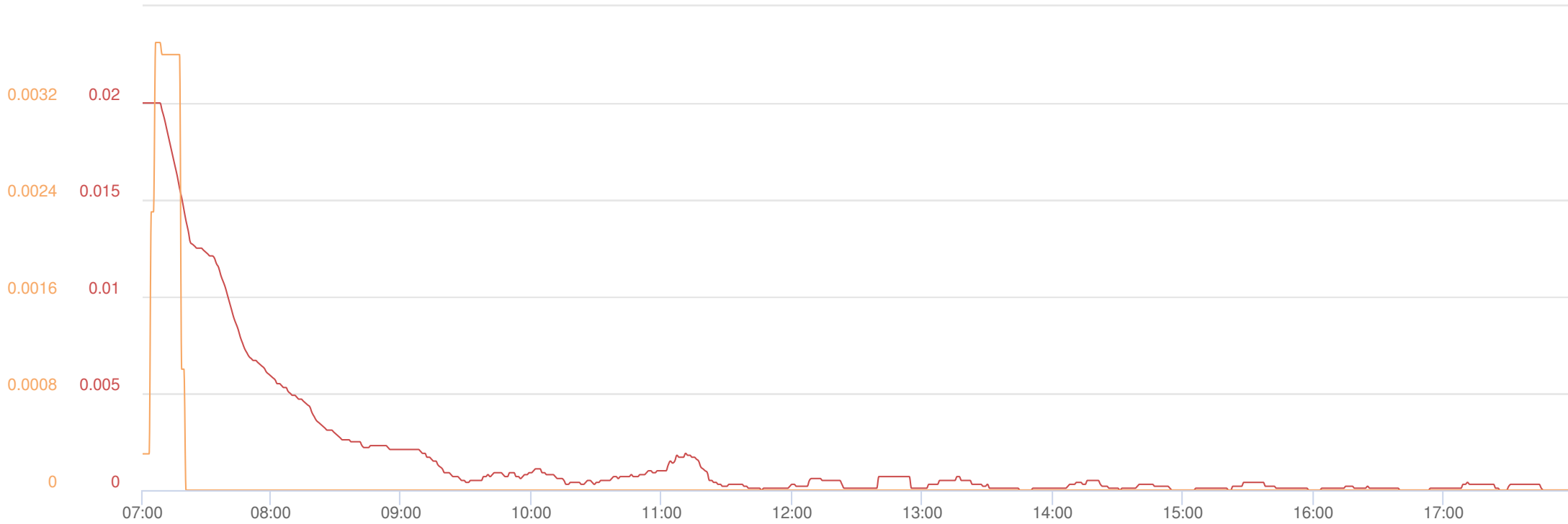
Thu, 1st of Sep 2022, 7:00:00 – 18:00:00
(GMT-05:00) Eastern Time (US & Canada)



Mass Conc. Total mg/m³ AVG 15m mg/m³ DustTrak-8530 RS232(A)			VOC ppm AVG 15m ppm miniRAE 3000 RS232(C)		
MIN	AVG	MAX	MIN	AVG	MAX
-0.0252	-0.0034	0.082	0	0.1822	0.3119

Name NG Troy SIR DW2
S/N 0B274686
Description Downwind 2
(0B274686)
Location 7990 Main St, Troy, NY
12180, USA

Thu, 1st of Sep 2022, 7:00:00 – 18:00:00
(GMT-05:00) Eastern Time (US & Canada)



Dust AVG 15m mg/m ³ DustTrak-8530 RS232(A)			VOC AVG 15m ppm miniRAE 3000 RS232(C)		
MIN	AVG	MAX	MIN	AVG	MAX
0	0	0.02	0	0	0.0037

Name NG Troy SIR DW3
S/N 0B448910
Description Downwind 3
(0B4448910)
Location 8000 Main St, Troy, NY
12180, USA

Thu, 1st of Sep 2022, 7:00:00 – 18:00:00
(GMT-05:00) Eastern Time (US & Canada)



Mass Conc. Total mg/m³ AVG 15m

mg/m³

DustTrak-8530

RS232(A)

MIN

0.0082

AVG

0.011

MAX

0.0219

Name NG Troy SIR UW
S/N 0B469638
Description Upwind (0B4469638)
Location 8000 Main St, Troy, NY
12180, USA

COMMUNITY AIR MONITORING DIAGRAM

National Grid —Water St Former MGP - Area 2 & 3, Phase 1A, Troy, NY

Daily Perimeter Air Monitoring Locations and Weather Station Site

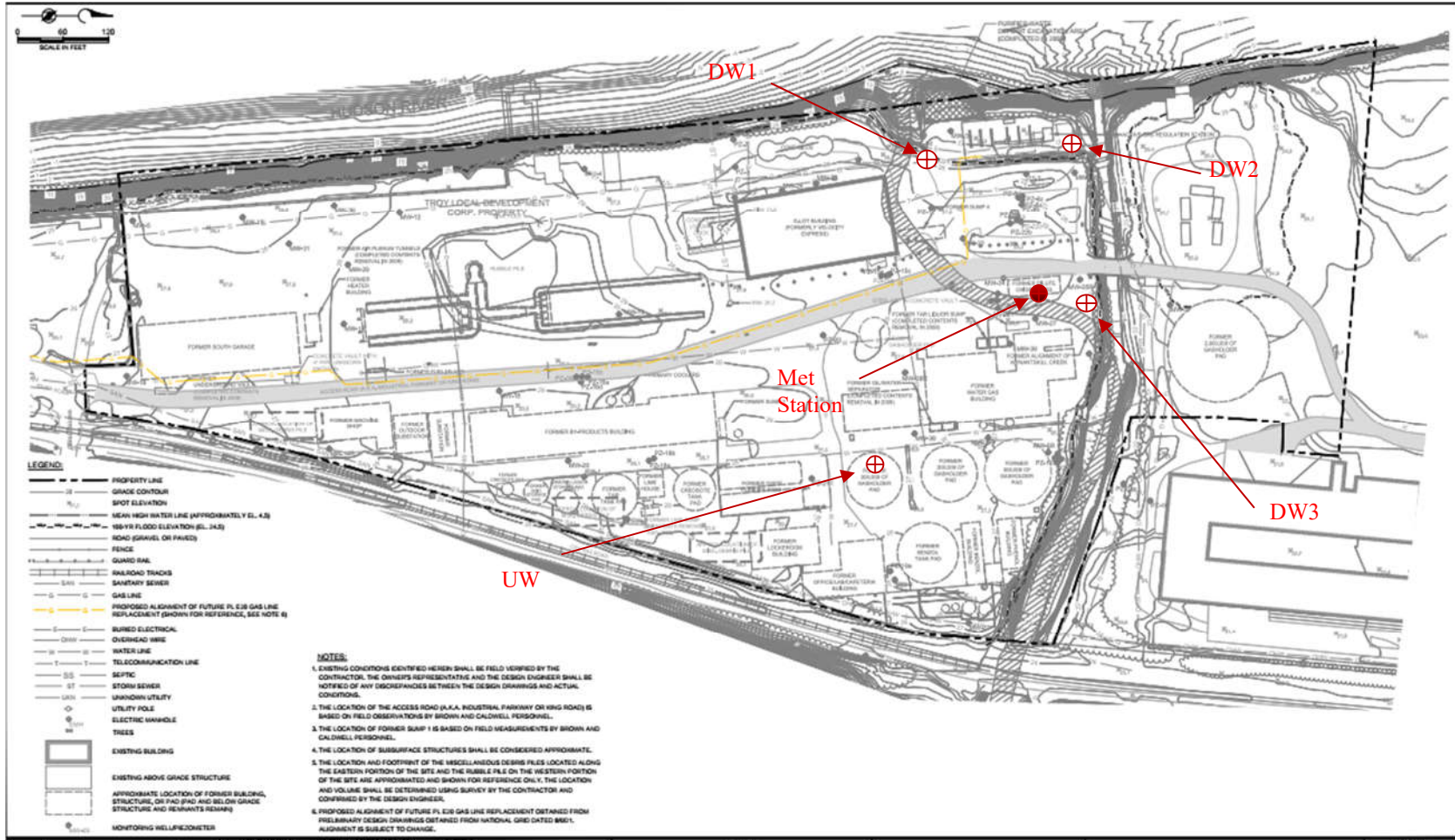


Date 9/2/22

Wind Direction and Speed:
SW to WNW
2 to 15 MPH

Key

UW = Upwind
DW1 = Downwind 1
DW2 = Downwind 2
DW3 = Downwind 3



Search City or Zip Code

US °F

GO PREMIUM

50° Troy, NY

Today

Hourly

10 Day

Weekend

Monthly

Radar

Video

More

Hourly Weather - Troy, NY

As of 5:38 am EDT

Friday, September 2

5:45 am	50°	Clear	2%	SSE 0 mph
6:00 am	50°	Clear	2%	SE 0 mph

Advertisement

Feels Like
50°

Wind
SE 0 mph

Humidity
92%

UV Index
0 of 10

Cloud Cover
1%

Rain Amount
0 in

6:15 am **50°**

Clear

/ 2%

☁ SSE 0 mph

6:30 am **51°**



Sunny

/ 2%

☁ SE 0 mph

7:00 am **52°**



Sunny

/ 2%

☁ SE 0 mph

8:00 am **55°**



Sunny

/ 2%

☁ SSE 1 mph

Advertisement

Stay Safe

The Forever Storm

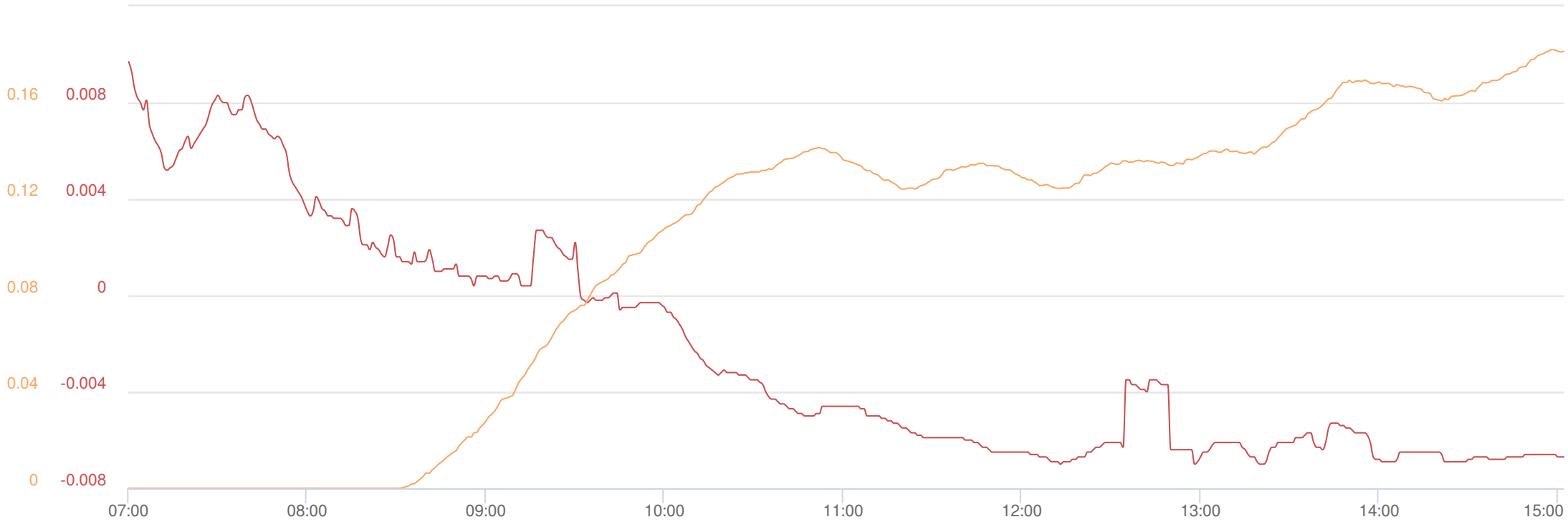


Living In Endless Recovery After 4 Disasters

Advertisement

9:00 am	59°		Sunny	/ 1%	☁ S 1 mph	∨
10:00 am	64°		Sunny	/ 0%	☁ S 2 mph	∨
11:00 am	68°		Sunny	/ 0%	☁ SSW 2 mph	∨
12:00 pm	71°		Sunny	/ 0%	☁ SSW 3 mph	∨

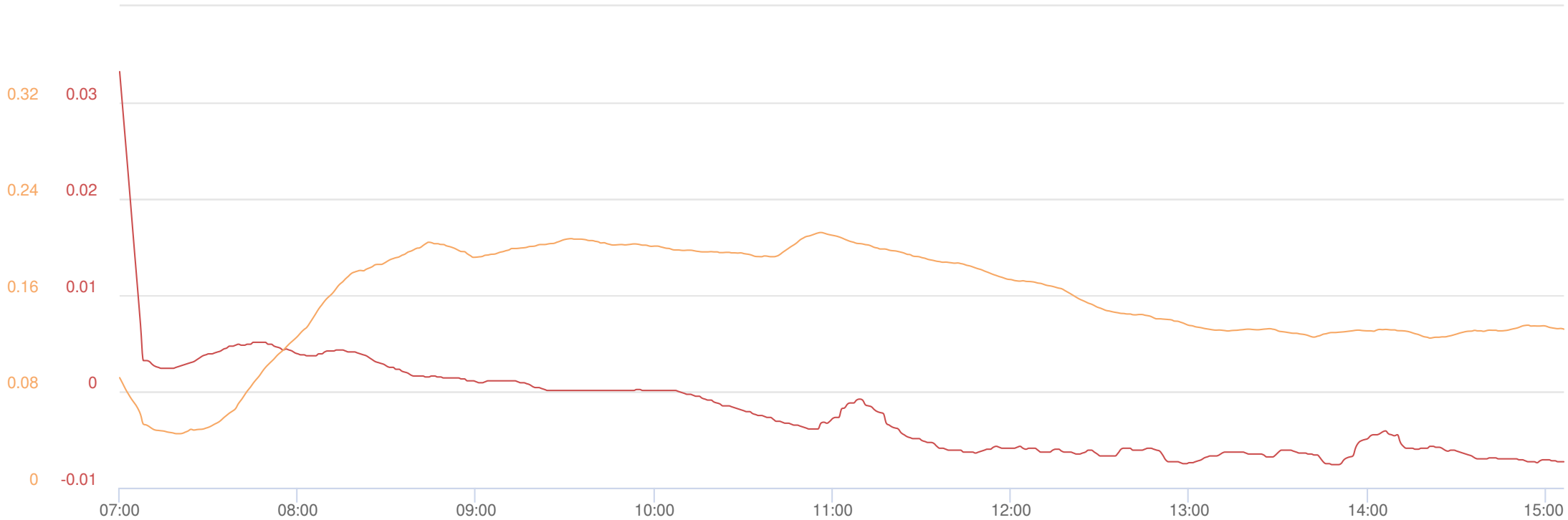
Fri, 2nd of Sep 2022, 7:00:00 – 18:00:00
(GMT-05:00) Eastern Time (US & Canada)



Dust (AVG 15m) mg/m ³ DustTrak-8530 RS232(A)			VOC (AVG 15m) ppm miniRAE 3000 RS232(C)		
MIN	AVG	MAX	MIN	AVG	MAX
-0.007	-0.0023	0.0097	0	0.0988	0.182

Name NG Troy SIR DW1
S/N 0B220654
Description Downwind 1 (0B220654)
Location 8000 Main St, Troy, NY
12180, USA

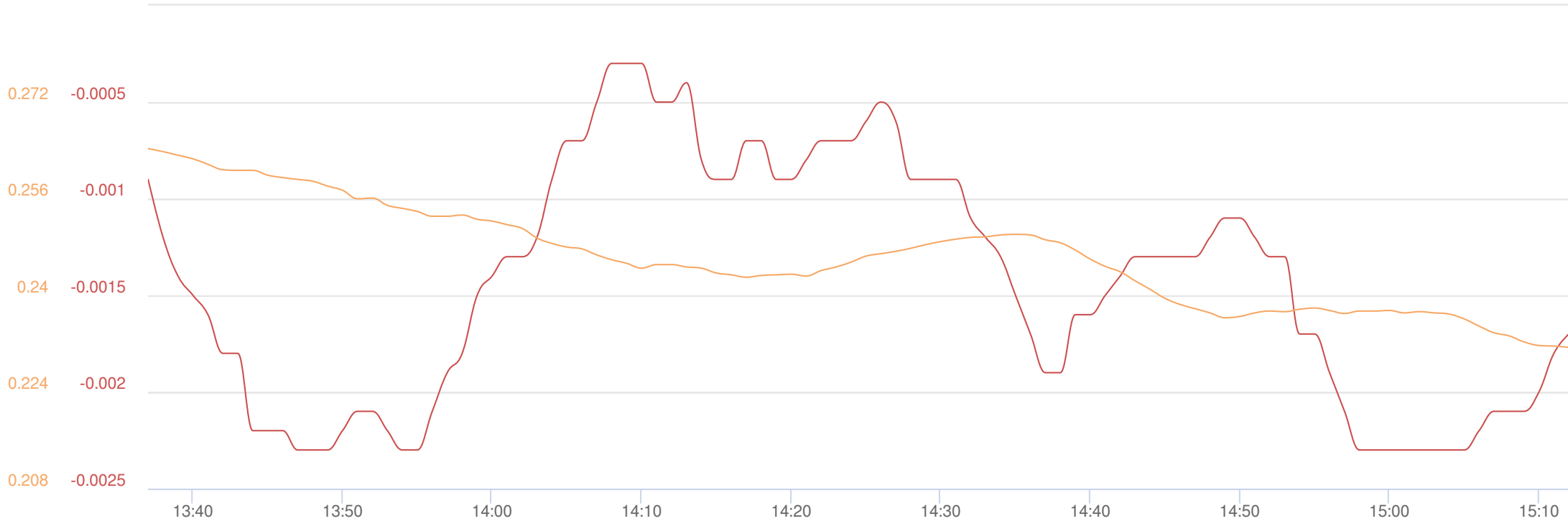
Fri, 2nd of Sep 2022, 7:00:00 – 18:00:00
(GMT-05:00) Eastern Time (US & Canada)



Mass Conc. Total mg/m ³ AVG 15m mg/m ³ DustTrak-8530 RS232(A)			VOC ppm AVG 15m ppm miniRAE 3000 RS232(C)		
MIN	AVG	MAX	MIN	AVG	MAX
-0.0076	-0.0021	0.0332	0.0449	0.1567	0.212

Name NG Troy SIR DW2
S/N 0B274686
Description Downwind 2
(0B274686)
Location 7990 Main St, Troy, NY
12180, USA

Fri, 2nd of Sep 2022, 13:37:00 – 16:37:00
 (GMT-05:00) Eastern Time (US & Canada)



Dust AVG 15m mg/m ³ DustTrak-8530 RS232(A)			VOC AVG 15m ppm miniRAE 3000 RS232(C)		
MIN	AVG	MAX	MIN	AVG	MAX
-0.0023	-0.0014	-0.0003	0.2316	0.2465	0.2643

Name NG Troy SIR DW3
S/N 0B448910
Description Downwind 3
 (0B4448910)
Location 8000 Main St, Troy, NY
 12180, USA

Fri, 2nd of Sep 2022, 7:00:00 – 18:00:00
(GMT-05:00) Eastern Time (US & Canada)



Mass Conc. Total mg/m³ AVG 15m
mg/m³
DustTrak-8530
RS232(A)

MIN	AVG	MAX
0.0051	0.0088	0.0133

VOC ppm AVG 15m ppm
miniRAE 3000
RS232(C)

MIN	AVG	MAX
0	0	0

Name NG Troy SIR UW
S/N 0B469638
Description Upwind (0B4469638)
Location 8000 Main St, Troy, NY
12180, USA

COMMUNITY AIR MONITORING DIAGRAM

National Grid —Water St Former MGP - Area 2 & 3, Phase 1A, Troy, NY

Daily Perimeter Air Monitoring Locations and Weather Station Site

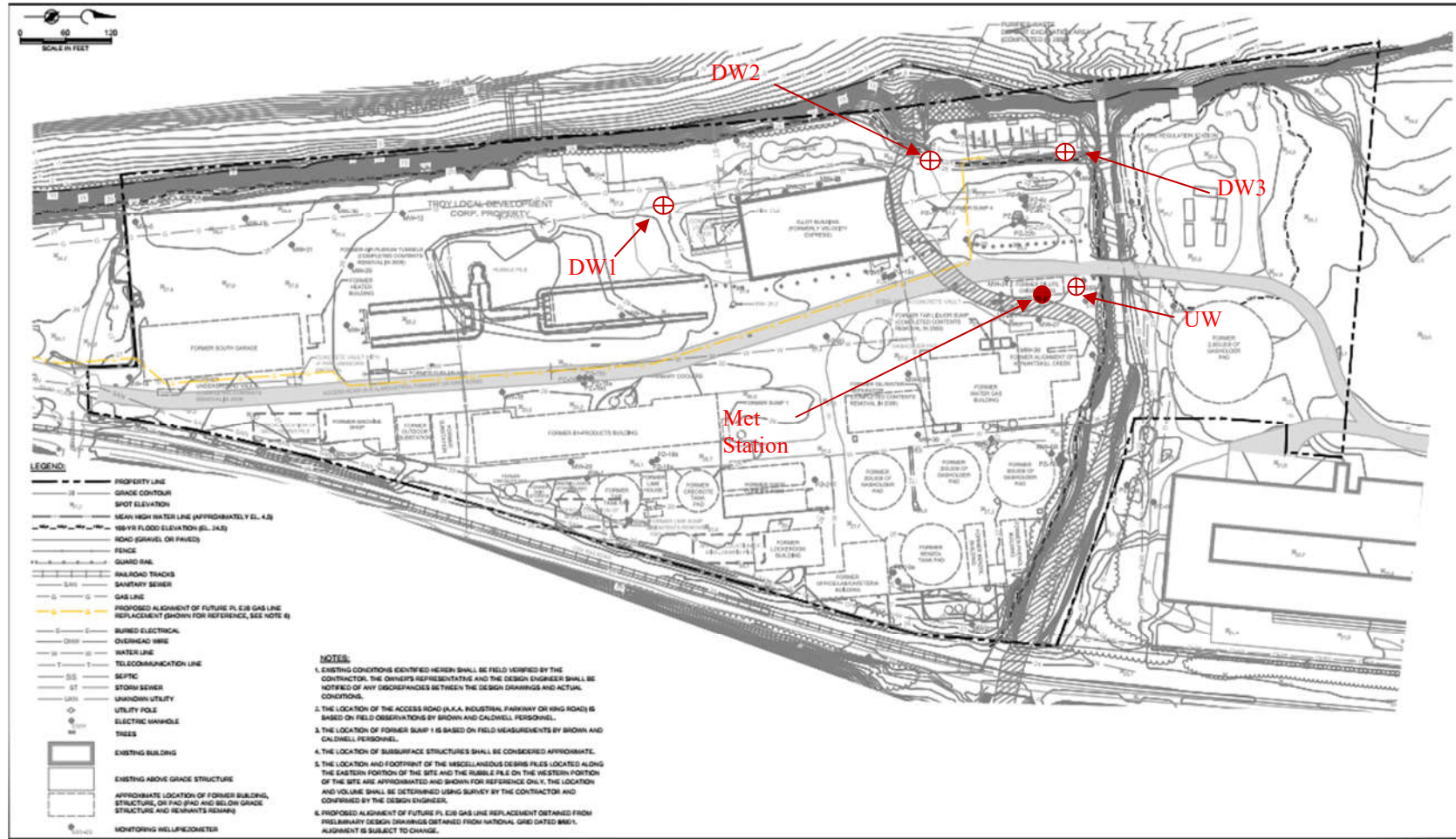


Date 9/6/22

Wind Direction and Speed:
NE
4 to 7 MPH

Key

UW= Upwind
DW1= Downwind 1
DW2= Downwind 2
DW3= Downwind 3



Search City or Zip Code

US °F

GO PREMIUM

☁️ 64° Troy, NY

Today

Hourly

10 Day

Weekend

Monthly

Radar

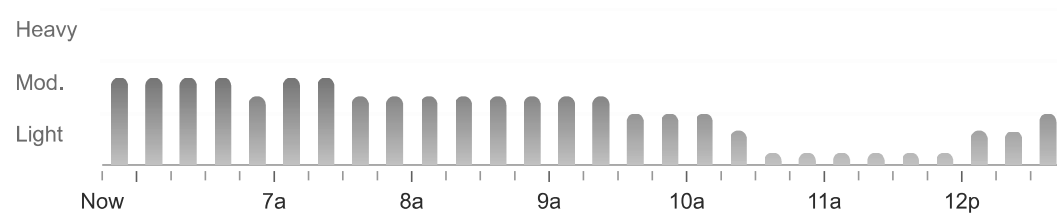
Video

More

Hourly Weather - Troy, NY




As of 5:37 am EDT

Rain likely for the next several hours. Locally heavy rainfall possible.




Advertisement

Tuesday, September 6

5:45 am **64°**  Rain  100%  ENE 4 mph


6:00 am **64°**  Rain  100%  NE 4 mph 

 Feels Like
64°




 Wind
NE 4 mph




 Humidity
93%

 UV Index
0 of 10

 Cloud Cover
100%

 Rain Amount
0.09 in

6:15 am **64°**  Rain  97%  ENE 4 mph

6:30 am **63°**  Rain  94%  NE 4 mph

7:00 am **63°**  Rain  93%  NE 4 mph 











































8:00 am **64°**  Rain  91%  NE 4 mph 

Advertisement

Stay Safe

The Forever Storm

















































9:00 am	64°		Rain	 81%	 NE 4 mph	▼
10:00 am	65°		Showers	 64%	 NE 5 mph	▼
11:00 am	65°		Showers	 45%	 NE 6 mph	▼
12:00 pm	65°		Light Rain	 66%	 NE 6 mph	▼
1:00 pm	66°		Rain	 83%	 NE 7 mph	▼
2:00 pm	67°		Light Rain	 78%	 NE 6 mph	▼
3:00 pm	67°		Light Rain	 64%	 NE 6 mph	▼
4:00 pm	67°		Light Rain	 63%	 NE 6 mph	▼
5:00 pm	67°		Showers	 55%	 NE 6 mph	▼
6:00 pm	67°		Showers	 54%	 NE 6 mph	▼
7:00 pm	66°		Showers	 49%	 NNE 6 mph	▼
8:00 pm	65°		Showers	 39%	 NE 5 mph	▼
9:00 pm	65°		Showers	 38%	 NE 4 mph	▼
10:00 pm			Showers	 30%	 NNE 4 mph	▼



Living In Endless Recovery After 4 Disasters

Advertisement

10:00 pm	64°		Showers	59%	NNE 4 mph	▼
11:00 pm	64°		Showers	41%	NNE 4 mph	▼
Wednesday, September 7						
12:00 am	63°		Showers	44%	NE 4 mph	▼
1:00 am	63°		Showers	44%	NE 5 mph	▼
2:00 am	63°		Showers	43%	NE 4 mph	▼
3:00 am	62°		Showers	43%	NNE 3 mph	▼
4:00 am	62°		Showers	40%	NE 4 mph	▼
5:00 am	62°		Few Showers	30%	NNE 3 mph	▼
6:00 am	62°		Cloudy	24%	NNE 3 mph	▼
7:00 am	61°		Cloudy	23%	NNE 3 mph	▼
8:00 am	63°		Cloudy	24%	NNE 3 mph	▼
9:00 am	64°		Cloudy	24%	NNE 3 mph	▼
10:00 am	66°		Cloudy	24%	NE 3 mph	▼

11:00 am	67°	 Cloudy	 24%	 NNE 4 mph	∨
12:00 pm	69°	 Cloudy	 24%	 NNE 4 mph	∨
1:00 pm	70°	 Cloudy	 23%	 NNE 4 mph	∨
2:00 pm	71°	 Cloudy	 23%	 N 4 mph	∨
3:00 pm	72°	 Cloudy	 17%	 N 4 mph	∨
4:00 pm	72°	 Cloudy	 15%	 N 4 mph	∨
5:00 pm	72°	 Cloudy	 15%	 NNE 4 mph	∨
6:00 pm	72°	 Cloudy	 15%	 NE 3 mph	∨
7:00 pm	70°	 Cloudy	 9%	 NNE 3 mph	∨
8:00 pm	68°	 Cloudy	 7%	 NE 2 mph	∨
9:00 pm	67°	 Cloudy	 7%	 SW 2 mph	∨
10:00 pm	66°	 Mostly Cloudy	 8%	 NW 2 mph	∨
11:00 pm	64°	 Mostly Cloudy	 11%	 S 1 mph	∨

Thursday, September 8

12:00 am **63°**  Mostly Cloudy  12%  SE 1 mph 

1:00 am **63°**  Mostly Cloudy  15%  ESE 2 mph 

2:00 am **62°**  Partly Cloudy  12%  ESE 1 mph 

3:00 am **61°**  Mostly Cloudy  18%  NE 1 mph 

4:00 am **61°**  Mostly Cloudy  13%  E 1 mph 

5:00 am **60°**  Partly Cloudy  13%  NNE 1 mph 



Premium Pro

Unlock more hourly forecasts

Upgrade to Premium Pro and get 192-hour forecasts, so you can plan further ahead. *Level up your forecast.*

[Go Premium](#)



Advertisement

New: Subscription Bundle



Bundle sold via The Weather Channel; auto renews annually at \$104.99 or can cancel before annual period begins at Manage Account on weather.com.

Want all the weather and all the news? All you have to do is bundle The Weather Channel Premium Pro + USA TODAY.

Bundle and Save

Radar

10:15 am



Top Deals



Navigate The Next Heat Wave With This Mini Blade-less Fan



Let This Portable A/C Help You Beat The Heatwave



This Compact LED Can
Produce Up To 800
Lumens Of...

Get Rid of Pet Odors
With This Portable Air
Purifier


[See More](#)

Advertisement


Advertisement

Advertisement


Don't Miss




Labor Day Holiday
Travelers Stuck As I-
95 Floods



Icy Winds Leave
Eight Climbers Dead
On Volcano



Both Atlantic and
Pacific Busy With
Tropical Weather




China Earthquake
Leaves Dozens Dead


[See More](#)

Advertisement


Recommended




Weather Prep: 15 Things to Pack in Your 'Go' Bag



Hurricane Speed Can Be As Important As Its Intensity



Hazards Associated With A Tropical Storm Or Hurricane



Five Ways To Prep Your Home For Chiller Fall...

[See More](#)

Advertisement

Advertisement

Photo Gallery



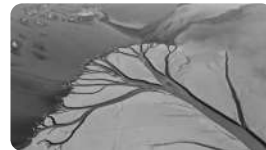
Southern California Wildfires Burn As Heat Wave



Life In Louisiana's Forever Storm



Photos Of Flooded Pakistan



China's Largest Freshwater Lake Is Now 25% Of Its

Heat wave...

Now 25% off...

[See More](#)

Sponsored Content

Schenectady - Forget Expensive Roofing (Do This Instead)

★★★★★

RoofingServices

[Learn More](#)

Here Is What Full Mouth Dental Implants Should Cost You In 2022

★★★★★

Branded Links

[Learn More](#)

7 Ways to Retire Comfortably With \$500k

Fisher Investments

[Learn More](#)

Hands Down! The World's Healthiest Breakfast

Kachava

[Learn More](#)

Enjoy the Shade This Summer! This Canopy Tent Set Includes Poles and Sandbags

Sponsored Content | The Weather Channel

by Taboola Sponsored Links

Advertisement

Connect With Us



[Feedback](#) [Careers](#) [Press Room](#) [Advertise With Us](#) [TV](#)

[Terms of Use](#) | [Privacy Policy](#) | [AdChoices](#)  | [Accessibility Statement](#) | [Data Vendors](#)



We recognize our responsibility to use data and technology for good. Take control of your data.

[Privacy Settings](#) | [Review My Advertising Settings](#) | [Data Rights](#)

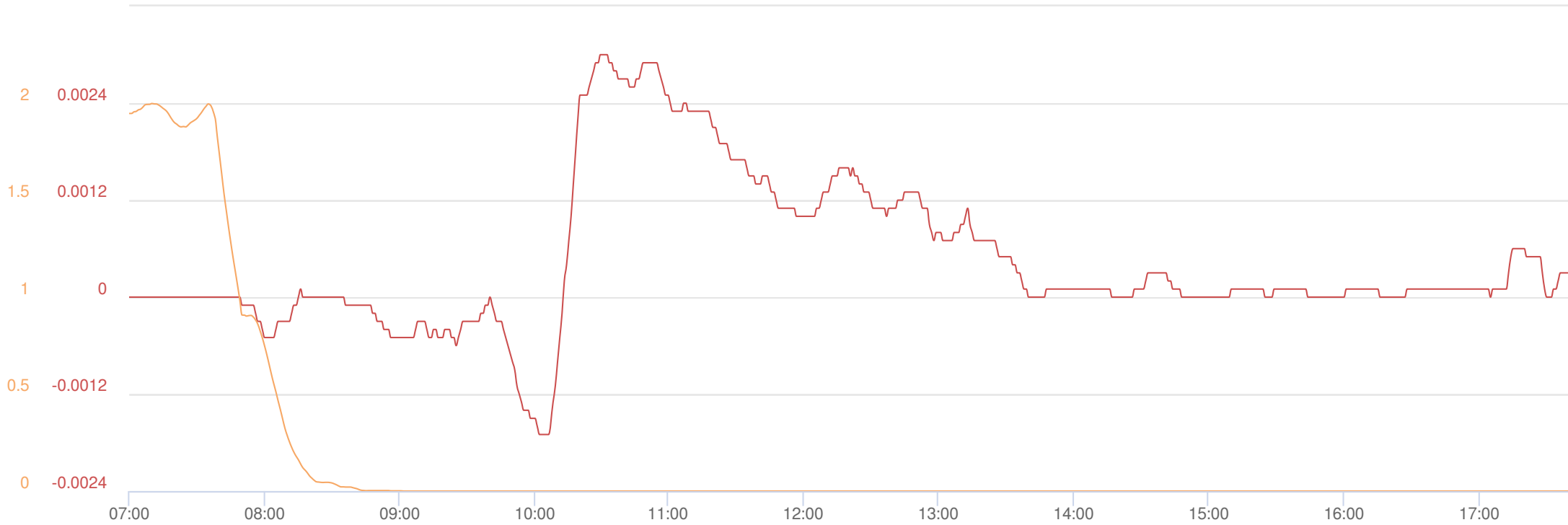
© Copyright TWC Product and Technology LLC 2014, 2022

Powered by the



IBM Cloud

Tue, 6th of Sep 2022, 7:00:00 – 18:00:00
(GMT-05:00) Eastern Time (US & Canada)



Dust (AVG 15m) mg/m³

DustTrak-8530
RS232(A)

MIN	AVG	MAX
-0.0017	0.0004	0.003

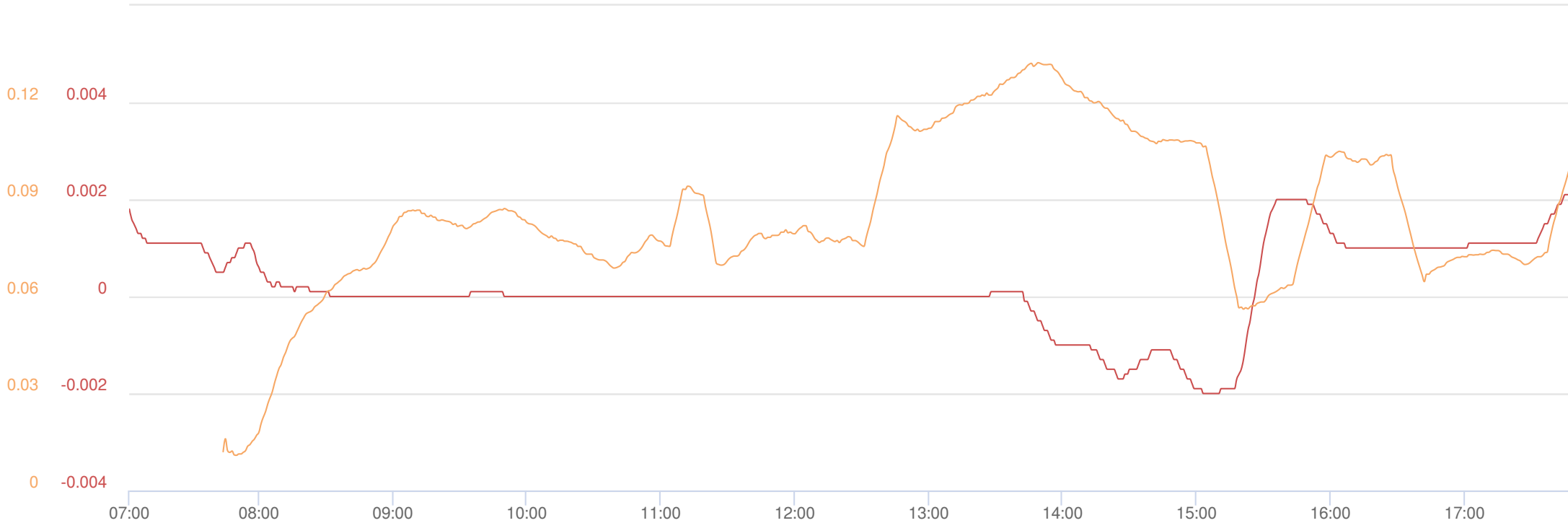
VOC (AVG 15m) ppm

miniRAE 3000
RS232(C)

MIN	AVG	MAX
0	0	1.9983

Name NG Troy SIR DW1
S/N 0B220654
Description Downwind 1 (0B220654)
Location 8000 Main St, Troy, NY
12180, USA

Tue, 6th of Sep 2022, 7:00:00 – 18:00:00
(GMT-05:00) Eastern Time (US & Canada)

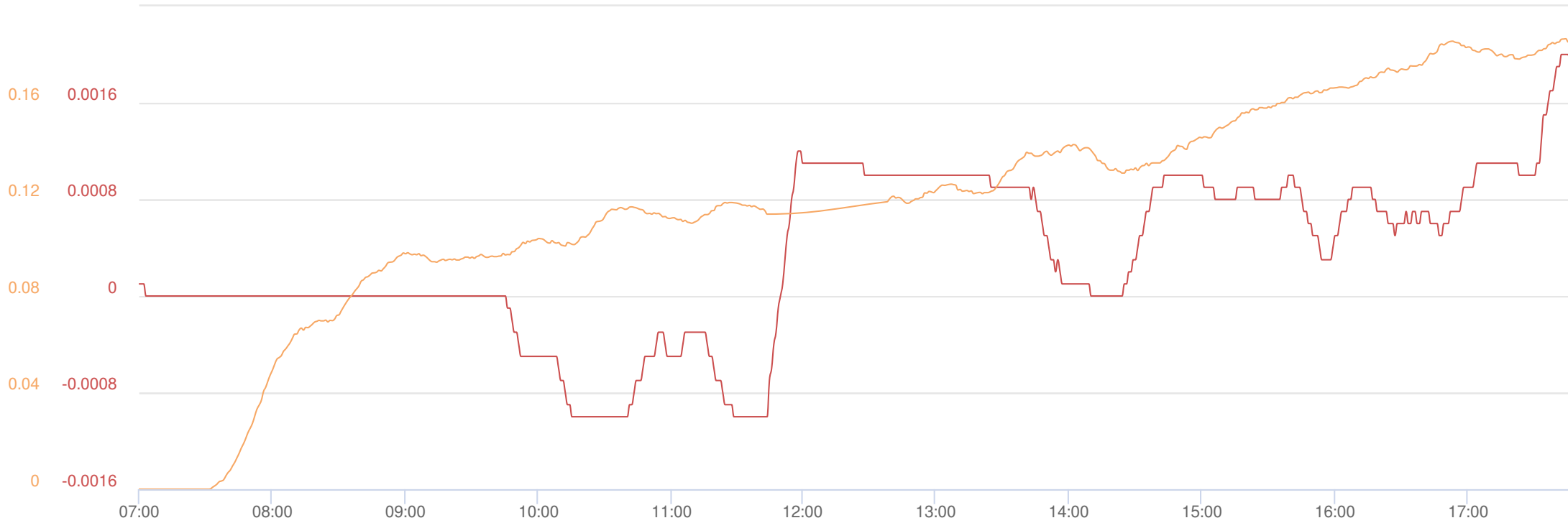


Mass Conc. Total mg/m³ AVG 15m		
mg/m³		
DustTrak-8530		
RS232(A)		
MIN	AVG	MAX
-0.002	0.0002	0.0021

VOC ppm AVG 15m		
ppm		
miniRAE 3000		
RS232(C)		
MIN	AVG	MAX
0.0109	0.0848	0.1323

Name NG Troy SIR DW2
S/N 0B274686
Description Downwind 2
(0B274686)
Location 7990 Main St, Troy, NY
12180, USA

Tue, 6th of Sep 2022, 7:00:00 – 18:00:00
(GMT-05:00) Eastern Time (US & Canada)



Dust AVG 15m mg/m ³ DustTrak-8530 RS232(A)			VOC AVG 15m ppm miniRAE 3000 RS232(C)		
MIN	AVG	MAX	MIN	AVG	MAX
-0.001	0	0.002	0	0.1175	0.1865

Name NG Troy SIR DW3
S/N 0B448910
Description Downwind 3
(0B4448910)
Location 8000 Main St, Troy, NY
12180, USA

Tue, 6th of Sep 2022, 7:00:00 – 18:00:00
(GMT-05:00) Eastern Time (US & Canada)



Mass Conc. Total mg/m³ AVG 15m mg/m³ DustTrak-8530 RS232(A)		
MIN	AVG	MAX
0.001	0.0031	0.0062

VOC ppm AVG 15m ppm miniRAE 3000 RS232(C)		
MIN	AVG	MAX
0	0	0

Name NG Troy SIR UW
S/N 0B469638
Description Upwind (OB4469638)
Location 8000 Main St, Troy, NY
12180, USA

COMMUNITY AIR MONITORING DIAGRAM

National Grid —Water St Former MGP - Area 2 & 3, Phase 1A, Troy, NY

Daily Perimeter Air Monitoring Locations and Weather Station Site

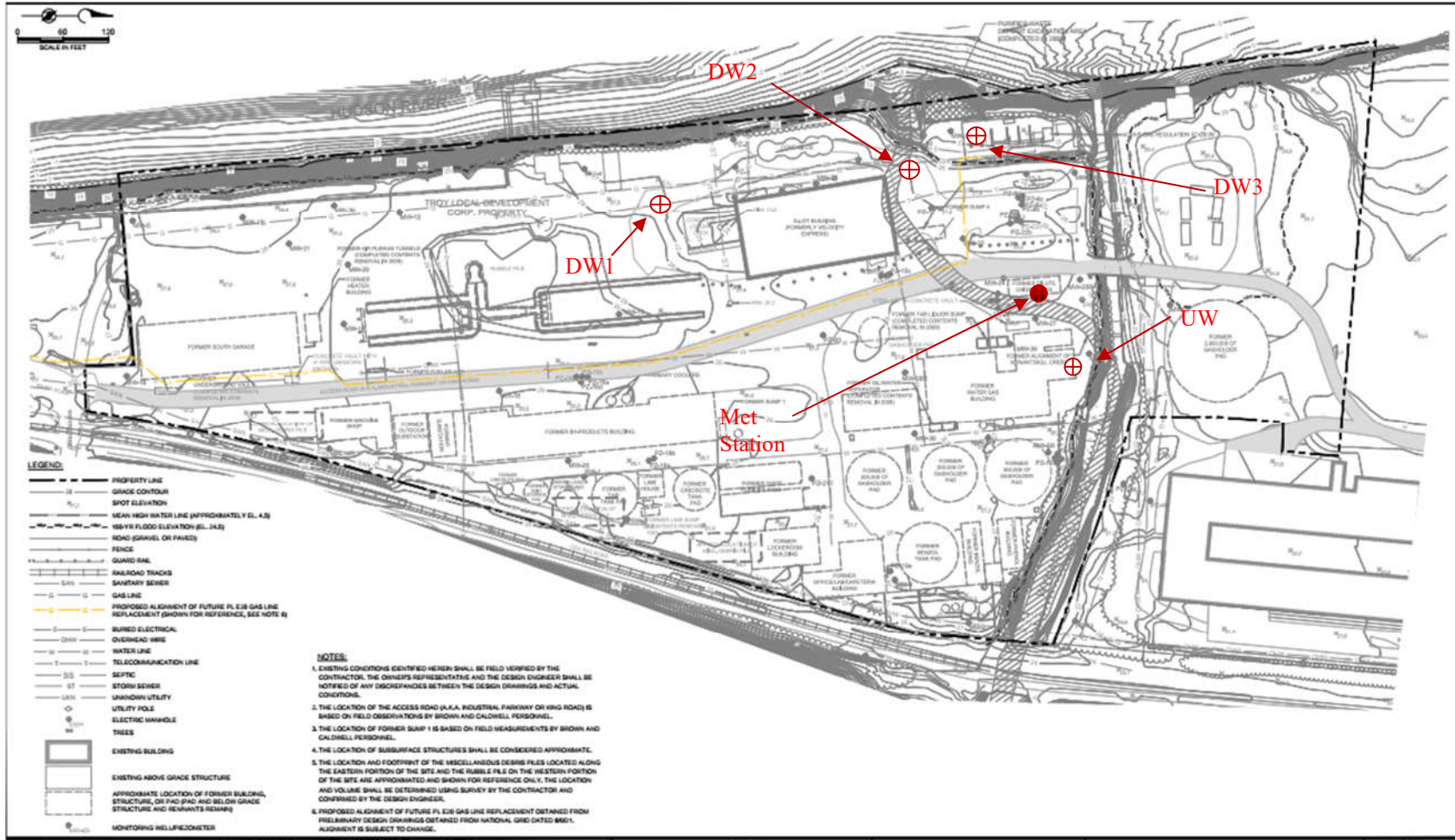


Date 9/7/22

Wind Direction and Speed:
NNE - N
1 to 5 MPH

Key

UW= Upwind
DW1= Downwind 1
DW2= Downwind 2
DW3= Downwind 3



Search City or Zip Code

US °F

GO PREMIUM

64° Troy, NY

Today

Hourly

10 Day

Weekend

Monthly

Radar

Video

More

Hourly Weather - Troy, NY

As of 5:36 am EDT

Wednesday, September 7

5:30 am	64°	Cloudy	6%	NNE 2 mph
5:45 am	64°	Cloudy	6%	NNE 2 mph
6:00 am	64°	Cloudy	6%	NNE 2 mph

Advertisement

Stay Safe

Feels Like
64°

Wind
NNE 2 mph

Humidity
89%

UV Index
0 of 10

Cloud Cover
95%

Rain Amount
0 in




















6:15 am	63°	Cloudy	6%	NNE 2 mph	
7:00 am	63°	Cloudy	6%	NNE 1 mph	▼
8:00 am	64°	Cloudy	5%	NNE 2 mph	▼
Advertisement					
9:00 am	65°	Cloudy	6%	NNE 2 mph	▼
10:00 am	67°	Cloudy	6%	NNE 3 mph	▼
11:00 am	68°	Cloudy	6%	NNW 4 mph	▼
12:00 pm	70°	Cloudy	5%	N 4 mph	▼
1:00 pm	71°	Cloudy	6%	N 3 mph	▼
2:00 pm	72°	Cloudy	15%	N 3 mph	▼
3:00 pm	73°	Cloudy	15%	N 3 mph	▼

The Forever Storm

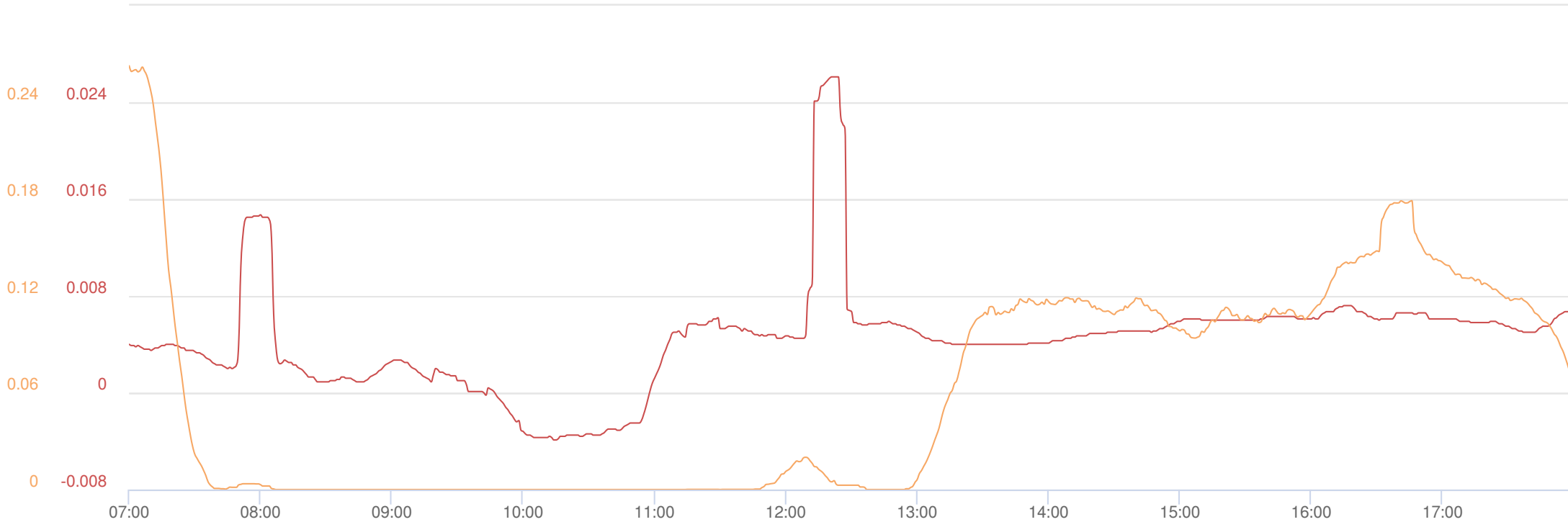


Living In Endless Recovery After 4 Disasters

Advertisement

4:00 pm	73°	 Cloudy	 15%	 N 3 mph	▼
5:00 pm	72°	 Cloudy	 15%	 NNE 3 mph	▼
6:00 pm	72°	 Cloudy	 15%	 ENE 3 mph	▼
7:00 pm	70°	 Mostly Cloudy	 8%	 ENE 3 mph	▼
8:00 pm	68°	 Mostly Cloudy	 10%	 ENE 2 mph	▼
9:00 pm	67°	 Mostly Cloudy	 8%	 ENE 2 mph	▼
10:00 pm	66°	 Mostly Cloudy	 8%	 N 1 mph	▼
11:00 pm	64°	 Partly Cloudy	 8%	 ESE 1 mph	▼
Thursday, September 8					
12:00 am	64°	 Partly Cloudy	 8%	 ESE 1 mph	▼
1:00 am	63°	 Partly Cloudy	 9%	 ESE 1 mph	▼
2:00 am	62°	 Partly Cloudy	 9%	 SE 1 mph	▼
3:00 am	61°	 Partly Cloudy	 9%	 N 1 mph	▼

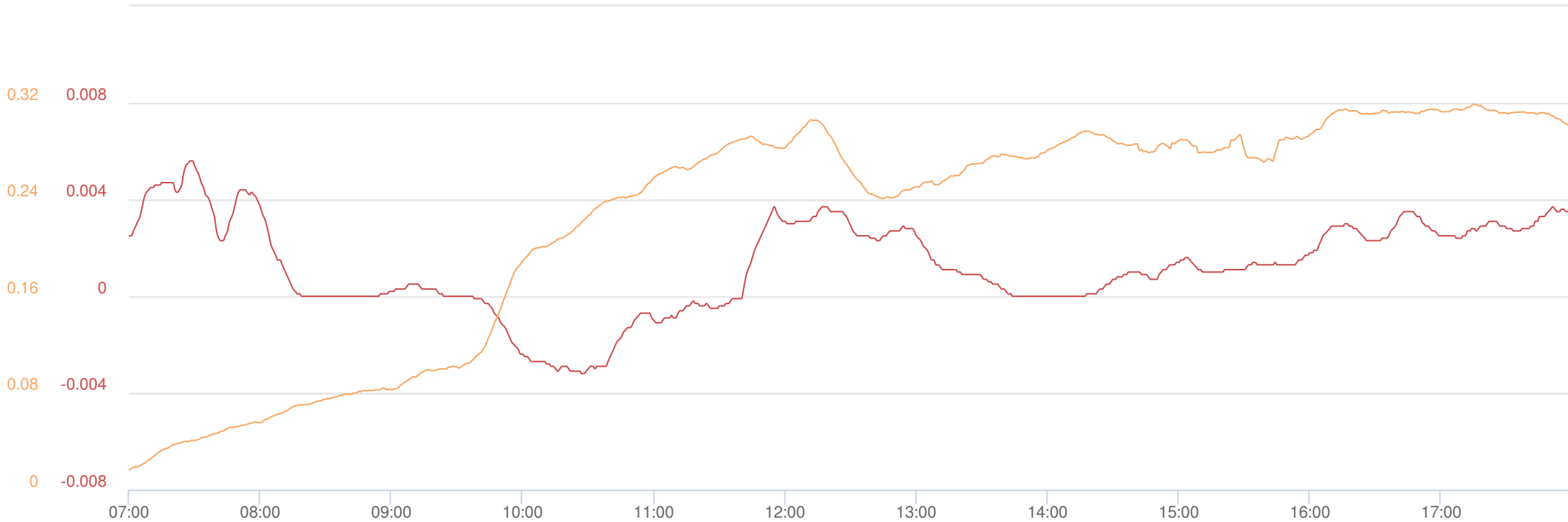
Wed, 7th of Sep 2022, 7:00:00 – 18:00:00
(GMT-05:00) Eastern Time (US & Canada)



Dust (AVG 15m) mg/m ³ DustTrak-8530 RS232(A)			VOC (AVG 15m) ppm miniRAE 3000 RS232(C)		
MIN	AVG	MAX	MIN	AVG	MAX
-0.0039	0.0044	0.0261	0	0.0603	0.2626

Name NG Troy SIR DW1
S/N 0B220654
Description Downwind 1 (0B220654)
Location 8000 Main St, Troy, NY
12180, USA

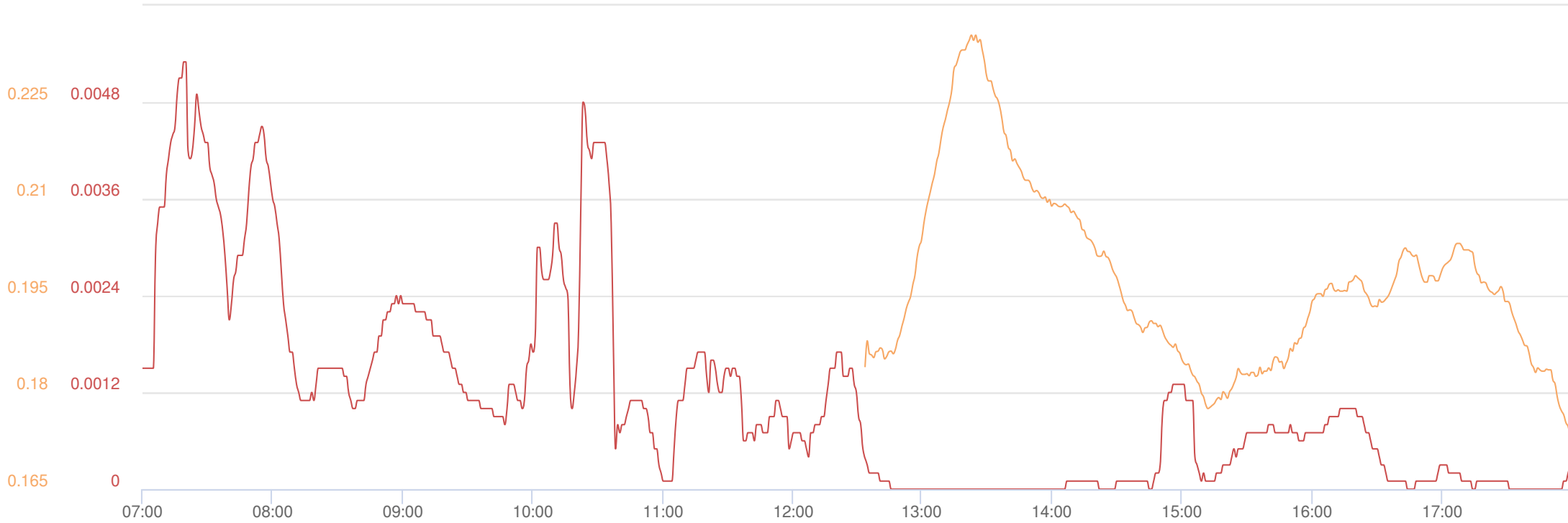
Wed, 7th of Sep 2022, 7:00:00 – 18:00:00
 (GMT-05:00) Eastern Time (US & Canada)



Mass Conc. Total mg/m³ AVG 15m mg/m³ DustTrak-8530 RS232(A)			VOC ppm AVG 15m ppm miniRAE 3000 RS232(C)		
MIN	AVG	MAX	MIN	AVG	MAX
-0.0032	0.0012	0.0056	0.0163	0.2234	0.3189

Name NG Troy SIR DW2
S/N 0B274686
Description Downwind 2
 (0B274686)
Location 8000 Main St, Troy, NY
 12180, USA

Wed, 7th of Sep 2022, 7:00:00 – 18:00:00
(GMT-05:00) Eastern Time (US & Canada)



Dust AVG 15m mg/m³

DustTrak-8530
RS232(A)

MIN

0

AVG

0.0011

MAX

0.0053

VOC AVG 15m ppm

miniRAE 3000
RS232(C)

MIN

0.1747

AVG

0.1975

MAX

0.2354

Name NG Troy SIR DW3
S/N 0B448910
Description Downwind 3
(0B4448910)
Location 8000 Main St, Troy, NY
12180, USA

Wed, 7th of Sep 2022, 7:00:00 – 18:00:00
(GMT-05:00) Eastern Time (US & Canada)



Mass Conc. Total mg/m ³ AVG 15m mg/m ³ DustTrak-8530 RS232(A)			VOC ppm AVG 15m ppm miniRAE 3000 RS232(C)		
MIN	AVG	MAX	MIN	AVG	MAX
0.0047	0.012	0.0218	0	0	0

Name NG Troy SIR UW
S/N 0B469638
Description Upwind (0B4469638)
Location 8000 Main St, Troy, NY
12180, USA

COMMUNITY AIR MONITORING DIAGRAM

National Grid —Water St Former MGP - Area 2 & 3, Phase 1A, Troy, NY

Daily Perimeter Air Monitoring Locations and Weather Station Site

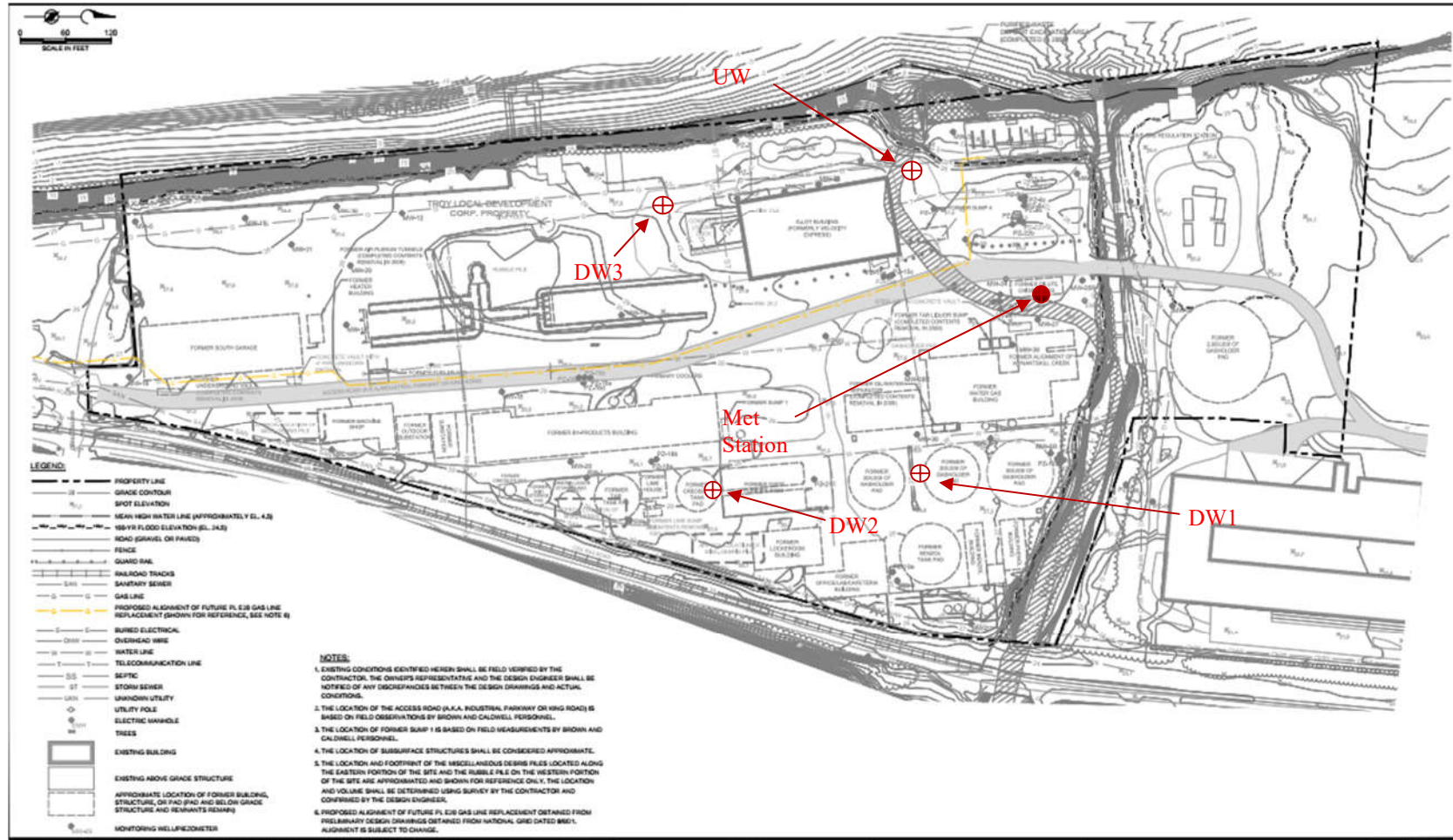


Date 9/8/22

Wind Direction and Speed:
NNW - N
1 to 5 MPH

Key

UW = Upwind
DW1 = Downwind 1
DW2 = Downwind 2
DW3 = Downwind 3



Search City or Zip Code

US °F

GO PREMIUM

59° Troy, NY 2

Today

Hourly

10 Day

Weekend

Monthly

Radar

Video

More

Hourly Weather - Troy, NY

As of 5:51 am EDT

! Special Weather Statement +2 More

Thursday, September 8

6:00 am **59°**



Cloudy

3%

NNW 2 mph



Advertisement

Feels Like
59°

Wind
NNW 2 mph

Humidity
100%

UV Index
0 of 10

Cloud Cover
92%

Rain Amount
0 in

6:15 am **59°**  Cloudy  3%  NNW 2 mph

6:30 am **59°**  Cloudy  3%  NNW 2 mph

6:45 am **59°**  Cloudy  3%  NNW 2 mph

7:00 am **59°**  Cloudy  3%  N 2 mph 

8:00 am **61°**  Mostly Cloudy  3%  N 2 mph 

Advertisement

9:00 am **63°**  Mostly Cloudy  3%  NNW 3 mph 













10:00 am **66°**  Partly Cloudy  3%  N 4 mph 

11:00 am **70°**  Partly Cloudy  2%  NNW 5 mph 

Stay Safe

Into The Flames



12:00 pm	72°		Partly Cloudy	📈 1%	🌬️ N 6 mph	⌵
1:00 pm	74°		Mostly Sunny	📈 1%	🌬️ N 5 mph	⌵
2:00 pm	76°		Sunny	📈 1%	🌬️ N 4 mph	⌵
3:00 pm	78°		Sunny	📈 0%	🌬️ N 5 mph	⌵
4:00 pm	79°		Sunny	📈 0%	🌬️ N 5 mph	⌵
5:00 pm	78°		Sunny	📈 0%	🌬️ N 5 mph	⌵
6:00 pm	77°		Sunny	📈 1%	🌬️ NNE 4 mph	⌵
7:00 pm	74°		Sunny	📈 3%	🌬️ NNE 4 mph	⌵
8:00 pm	70°		Clear	📈 4%	🌬️ NE 2 mph	⌵
9:00 pm	68°		Clear	📈 5%	🌬️ NE 2 mph	⌵
10:00 pm	67°		Clear	📈 6%	🌬️ ENE 1 mph	⌵
11:00 pm	64°		Clear	📈 6%	🌬️ SSE 1 mph	⌵

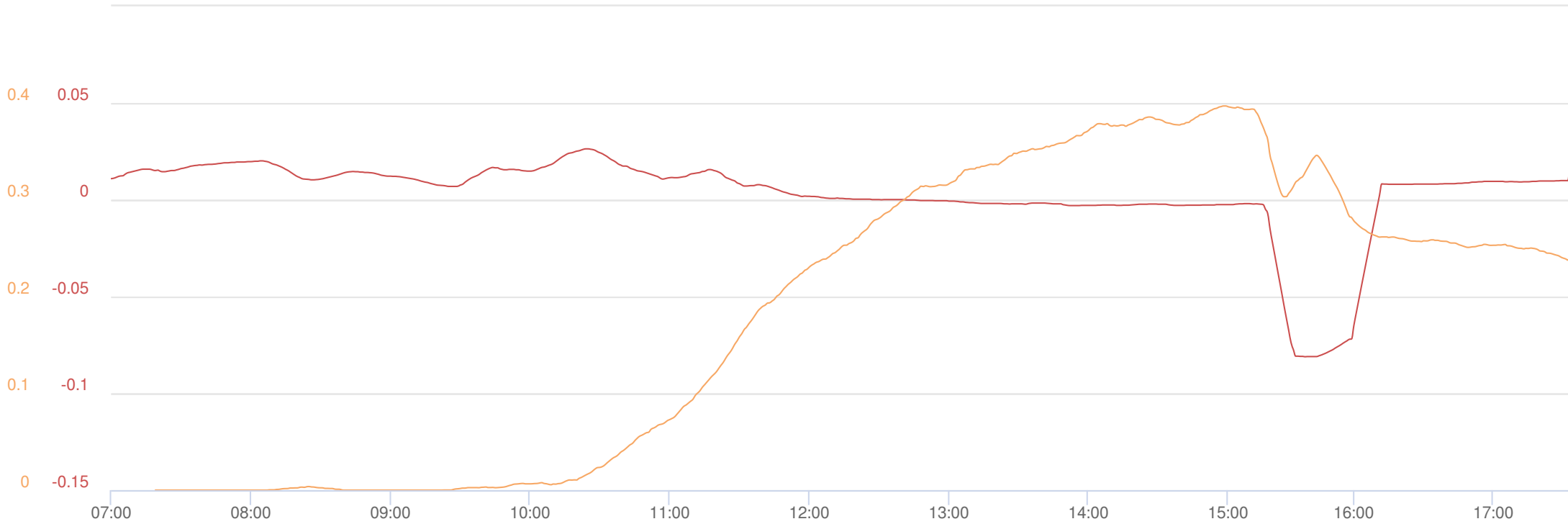


Images From The Fairview Fire

Advertisement

Friday, September 9

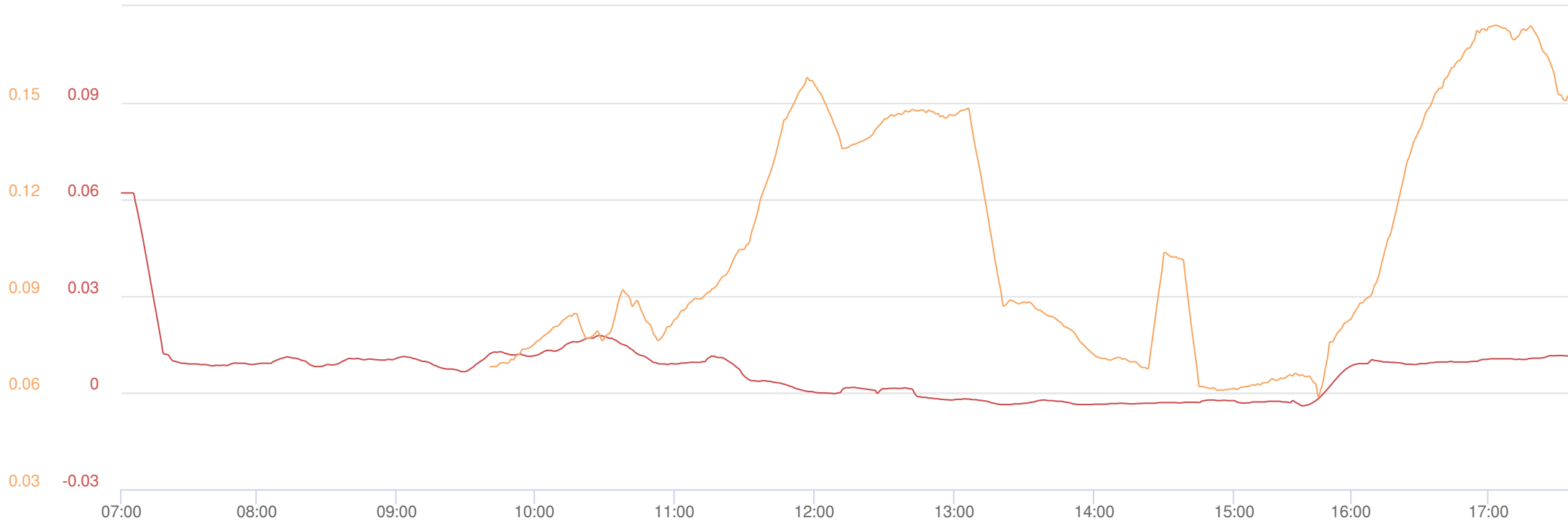
Thu, 8th of Sep 2022, 7:00:00 – 18:00:00
(GMT-05:00) Eastern Time (US & Canada)



Dust (AVG 15m) mg/m ³ DustTrak-8530 RS232(A)			VOC (AVG 15m) ppm miniRAE 3000 RS232(C)		
MIN	AVG	MAX	MIN	AVG	MAX
-0.0811	0.0028	0.0263	0	0.187	0.3969

Name NG Troy SIR DW1
S/N 0B220654
Description Downwind 1 (0B220654)
Location 8000 Main St, Troy, NY
12180, USA

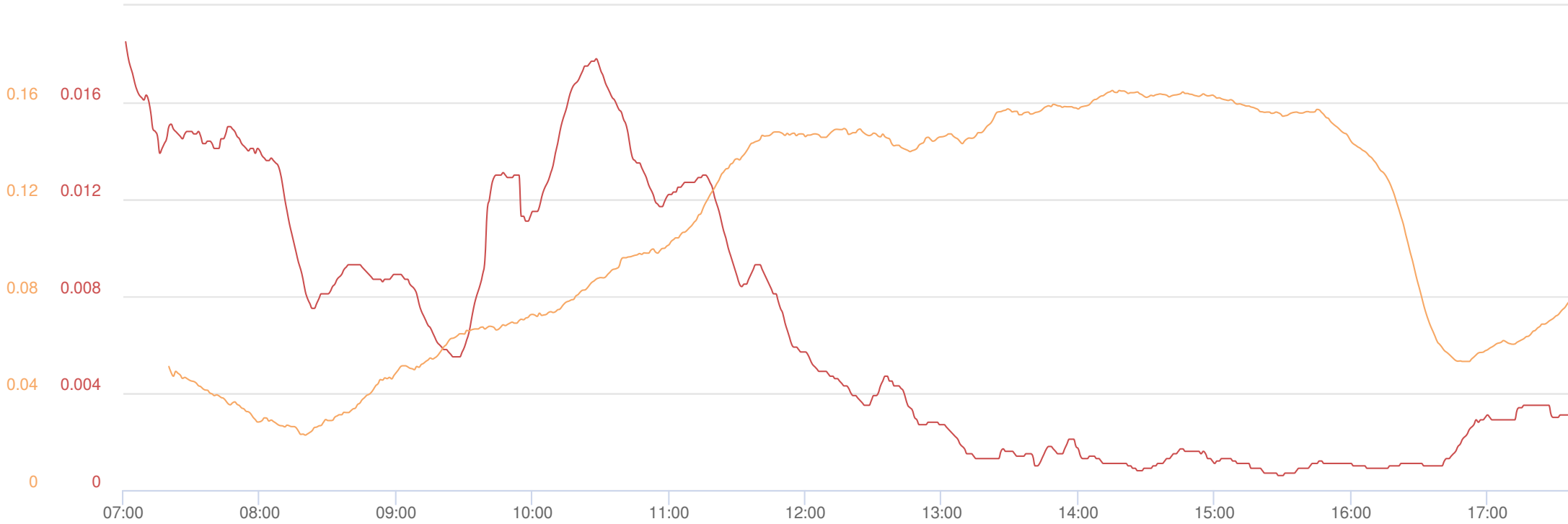
Thu, 8th of Sep 2022, 7:00:00 – 18:00:00
(GMT-05:00) Eastern Time (US & Canada)



Mass Conc. Total mg/m ³ AVG 15m mg/m ³ DustTrak-8530 RS232(A)			VOC ppm AVG 15m ppm miniRAE 3000 RS232(C)		
MIN	AVG	MAX	MIN	AVG	MAX
-0.0041	0.0067	0.062	0.0588	0.1062	0.1741

Name NG Troy SIR DW2
S/N 0B274686
Description Downwind 2
(0B274686)
Location 8000 Main St, Troy, NY
12180, USA

Thu, 8th of Sep 2022, 7:00:00 – 18:00:00
(GMT-05:00) Eastern Time (US & Canada)



Dust AVG 15m mg/m ³ DustTrak-8530 RS232(A)			VOC AVG 15m ppm miniRAE 3000 RS232(C)		
MIN	AVG	MAX	MIN	AVG	MAX
0.0006	0.0065	0.0185	0.0227	0.1057	0.1649

Name NG Troy SIR DW3
S/N 0B448910
Description Downwind 3
(0B4448910)
Location 8000 Main St, Troy, NY
12180, USA

Thu, 8th of Sep 2022, 7:00:00 – 18:00:00
(GMT-05:00) Eastern Time (US & Canada)



Mass Conc. Total mg/m³ AVG 15m
mg/m³
DustTrak-8530
RS232(A)

MIN	AVG	MAX
0.0122	0.021	0.0505

VOC ppm AVG 15m ppm
miniRAE 3000
RS232(C)

MIN	AVG	MAX
0	0	0

Name NG Troy SIR UW
S/N 0B469638
Description Upwind (OB4469638)
Location 8000 Main St, Troy, NY
12180, USA

COMMUNITY AIR MONITORING DIAGRAM

National Grid —Water St Former MGP - Area 2 & 3, Phase 1A, Troy, NY

Daily Perimeter Air Monitoring Locations and Weather Station Site

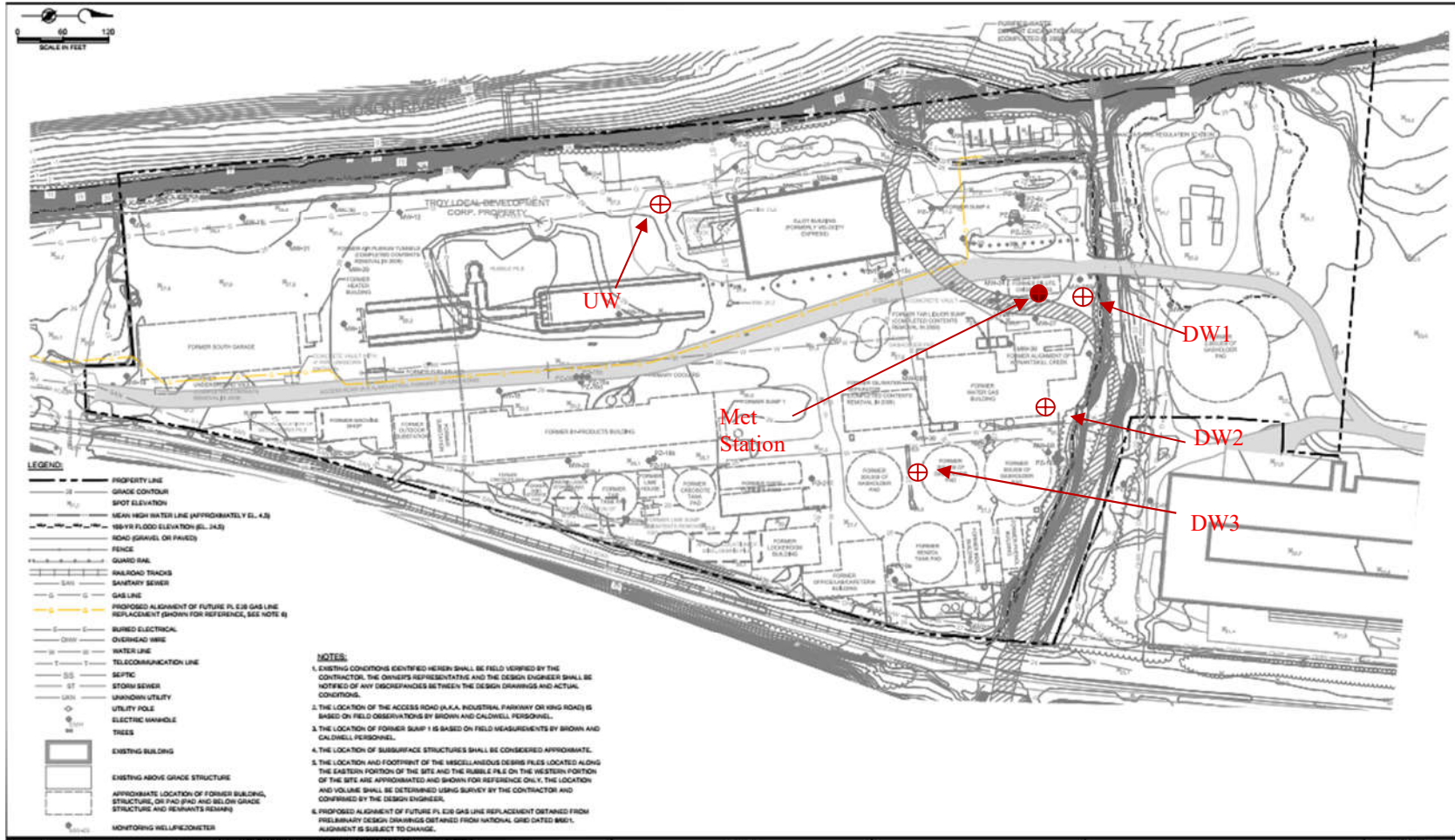


Date 9/9/22

Wind Direction and Speed:
S - WSW
0 to 3 MPH

Key

UW = Upwind
DW1 = Downwind 1
DW2 = Downwind 2
DW3 = Downwind 3



Search City or Zip Code

US °F

GO PREMIUM

🌊 56° Troy, NY 1

Today

Hourly

10 Day

Weekend

Monthly

Radar

Video

More

Hourly Weather - Troy, NY

As of 5:29 am EDT

⚠️ **Special Weather Statement**

Friday, September 9

5:30 am **56°**










Cloudy







🌧️ 4%




🌬️ S 0 mph





Advertisement





5:45 am **56°**  Cloudy  4%  S 0 mph

6:00 am **56°**  Cloudy  4%  S 0 mph 





 Feels Like 56°	 Wind S 0 mph	 Humidity 100%
 UV Index 0 of 10	 Cloud Cover 88%	 Rain Amount 0 in





6:15 am **56°**  Cloudy  4%  S 0 mph





7:00 am **56°**  Mostly Cloudy  3%  S 0 mph 

8:00 am **60°**  Partly Cloudy  2%  SW 0 mph 

Advertisement

9:00 am **64°**  Sunny  2%  WSW 1 mph 

10:00 am **68°**  Sunny  2%  WSW 2 mph 
















































11:00 am **72°**  Sunny  1%  WSW 2 mph 

Stay Safe



Into The Flames




12:00 pm	76°	 Sunny	 1%	 WSW 3 mph	
1:00 pm	77°	 Sunny	 0%	 N 3 mph	
2:00 pm	80°	 Sunny	 0%	 W 2 mph	
3:00 pm	81°	 Sunny	 0%	 NNW 3 mph	
4:00 pm	81°	 Sunny	 0%	 SSE 3 mph	
5:00 pm	81°	 Sunny	 0%	 SSW 3 mph	
6:00 pm	80°	 Sunny	 0%	 SSE 3 mph	
7:00 pm	75°	 Sunny	 2%	 SSE 3 mph	
8:00 pm	71°	 Clear	 3%	 SSE 2 mph	
9:00 pm	69°	 Clear	 4%	 SSE 3 mph	
10:00 pm	67°	 Clear	 5%	 S 2 mph	
11:00 pm	65°	 Clear	 6%	 S 3 mph	



Images From The Fairview Fire

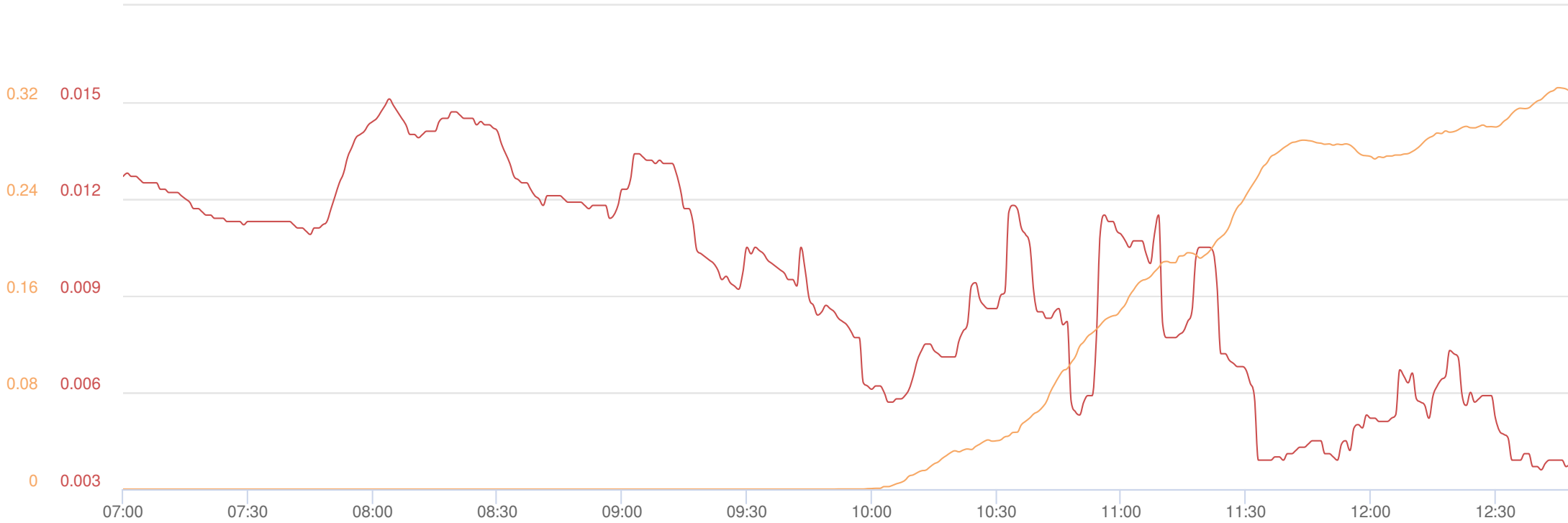
Advertisement



Saturday, September 10



Fri, 9th of Sep 2022, 7:00:00 – 14:00:00
(GMT-05:00) Eastern Time (US & Canada)



Dust (AVG 15m) mg/m³

DustTrak-8530
RS232(A)

MIN	AVG	MAX
0.0036	0.0094	0.0151

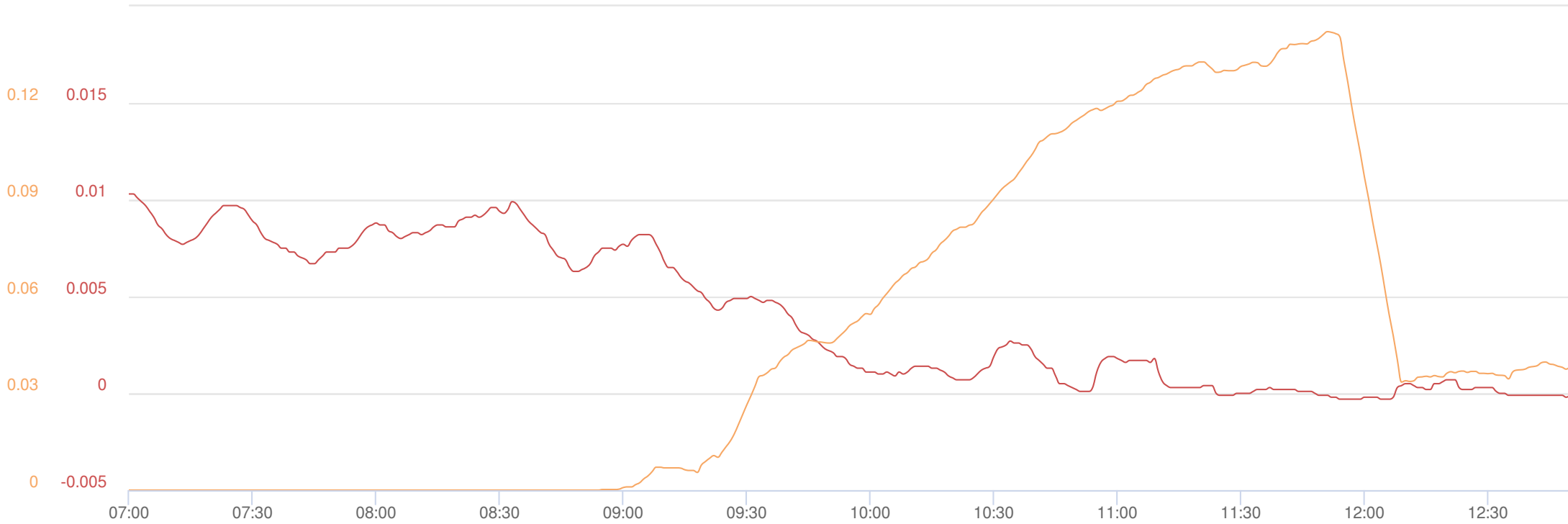
VOC (AVG 15m) ppm

miniRAE 3000
RS232(C)

MIN	AVG	MAX
0	0.0912	0.332

Name NG Troy SIR DW1
S/N 0B220654
Description Downwind 1 (0B220654)
Location 8000 Main St, Troy, NY
12180, USA

Fri, 9th of Sep 2022, 7:00:00 – 14:00:00
(GMT-05:00) Eastern Time (US & Canada)



Mass Conc. Total mg/m³ AVG 15m
mg/m³
DustTrak-8530
RS232(A)

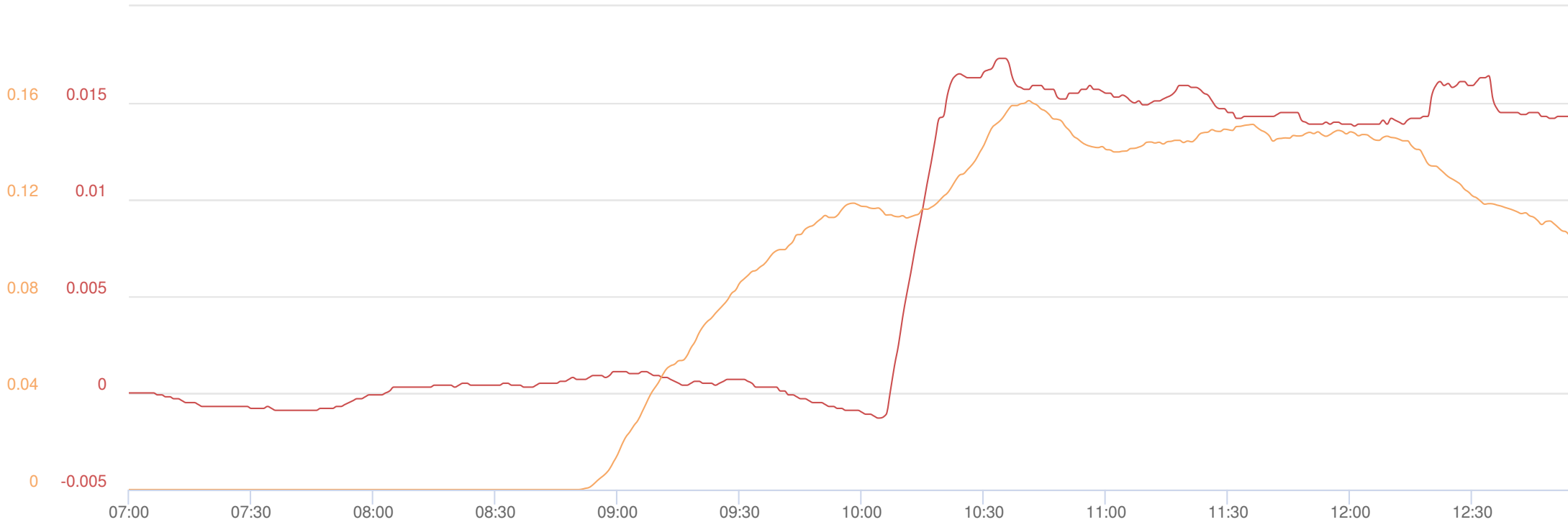
MIN	AVG	MAX
-0.0003	0.0039	0.0103

VOC ppm AVG 15m ppm
miniRAE 3000
RS232(C)

MIN	AVG	MAX
0	0.0484	0.1421

Name NG Troy SIR DW2
S/N 0B274686
Description Downwind 2
(0B274686)
Location 8000 Main St, Troy, NY
12180, USA

Fri, 9th of Sep 2022, 7:00:00 – 14:00:00
(GMT-05:00) Eastern Time (US & Canada)



Dust AVG 15m mg/m ³ DustTrak-8530 RS232(A)			VOC AVG 15m ppm miniRAE 3000 RS232(C)		
MIN	AVG	MAX	MIN	AVG	MAX
-0.0013	0.0069	0.0173	0	0.0806	0.1609

Name NG Troy SIR DW3
S/N 0B448910
Description Downwind 3
(0B4448910)
Location 8000 Main St, Troy, NY
12180, USA

Fri, 9th of Sep 2022, 7:00:00 – 14:00:00
(GMT-05:00) Eastern Time (US & Canada)



Mass Conc. Total mg/m³ AVG 15m
mg/m³
DustTrak-8530
RS232(A)

MIN	AVG	MAX
0.0174	0.022	0.0264

VOC ppm AVG 15m ppm
miniRAE 3000
RS232(C)

MIN	AVG	MAX
0	0	0

Name NG Troy SIR UW
S/N 0B469638
Description Upwind (OB4469638)
Location 8000 Main St, Troy, NY
12180, USA

COMMUNITY AIR MONITORING DIAGRAM

National Grid —Water St Former MGP - Area 2 & 3, Phase 1A, Troy, NY

Daily Perimeter Air Monitoring Locations and Weather Station Site

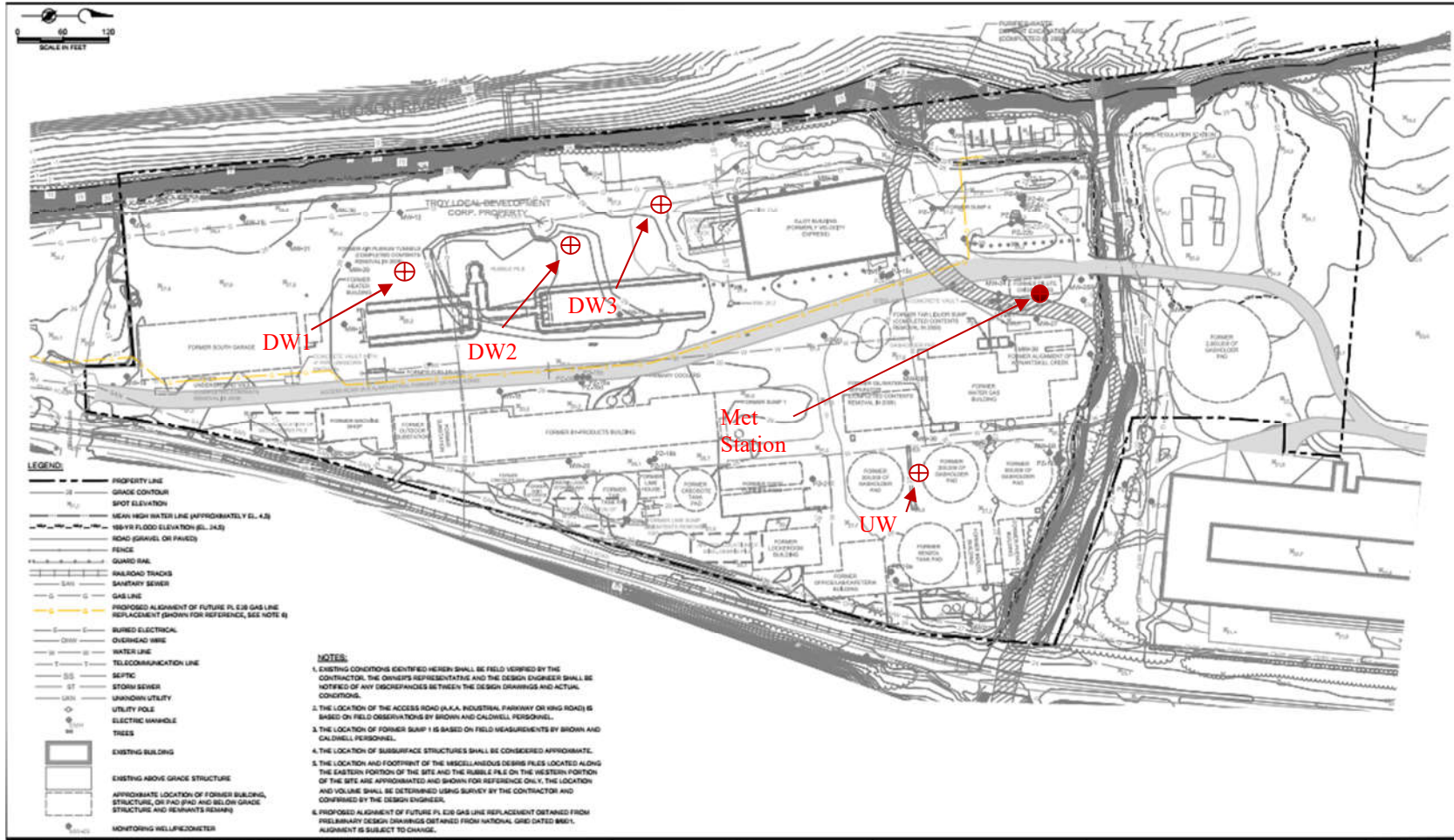


Date 9/12/22

Wind Direction and Speed:
**E – ENE, 0 to 3 MPH till
 9:30 AM, Then SSE 2 to 3
 MPH**

Key

UW = Upwind
DW1 = Downwind 1
DW2 = Downwind 2
DW3 = Downwind 3



Search City or Zip Code

US °F

GO PREMIUM

 65° Troy, NY

Today

Hourly

10 Day

Weekend

Monthly

Radar



Videos

More

Hourly Weather - Troy, NY

As of 5:39 am EDT

Monday, September 12

5:45 am **65°**  Cloudy  6%  ESE 0 mph


6:00 am **65°**  Cloudy  6%  E 0 mph 

 Feels Like
65°

 Wind
E 0 mph































 Humidity
96%

 UV Index
0 of 10









 Cloud Cover
95%

 Rain Amount
0 in





Advertisement

6:15 am	65°	 Cloudy	 5%	 E 0 mph	
6:30 am	65°	 Cloudy	 4%	 ENE 0 mph	
7:00 am	65°	 Cloudy	 3%	 NE 0 mph	▼
8:00 am	66°	 Cloudy	 3%	 NNE 1 mph	▼
Advertisement					
9:00 am	67°	 Cloudy	 3%	 ENE 2 mph	▼
10:00 am	69°	 Cloudy	 3%	 SSE 2 mph	▼
11:00 am	71°	 Cloudy	 3%	 SW 3 mph	▼
12:00 pm	73°	 Mostly Cloudy	 3%	 SW 3 mph	▼
1:00 pm	75°	 Mostly Cloudy	 15%	 SSW 3 mph	▼
2:00 pm	77°	 Mostly Cloudy	 15%	 S 2 mph	▼
3:00 pm	79°	 Mostly Cloudy	 15%	 SSE 3 mph	▼

Stay Safe

4:00 pm	79°		Mostly Cloudy	📈 15%	🌀 SE 3 mph	▼
5:00 pm	80°		Mostly Cloudy	📈 17%	🌀 SSE 3 mph	▼
6:00 pm	79°		Mostly Cloudy	📈 23%	🌀 S 3 mph	▼
7:00 pm	76°		Isolated Thunderstorms	📈 32%	🌀 SSE 3 mph	▼
8:00 pm	74°		Showers	📈 48%	🌀 SSE 2 mph	▼
9:00 pm	73°		Showers	📈 53%	🌀 SSE 2 mph	▼
10:00 pm	72°		Scattered Thunderstorms	📈 58%	🌀 SE 2 mph	▼
11:00 pm	71°		Scattered Thunderstorms	📈 59%	🌀 SSE 2 mph	▼

Tuesday, September 13

12:00 am	71°		Thunderstorms	📈 61%	🌀 SE 2 mph	▼
1:00 am	71°		Thunderstorms	📈 61%	🌀 SSE 3 mph	▼
2:00 am	70°		Scattered Thunderstorms	📈 59%	🌀 SSE 3 mph	▼
			Scattered	📈	🌀	▼

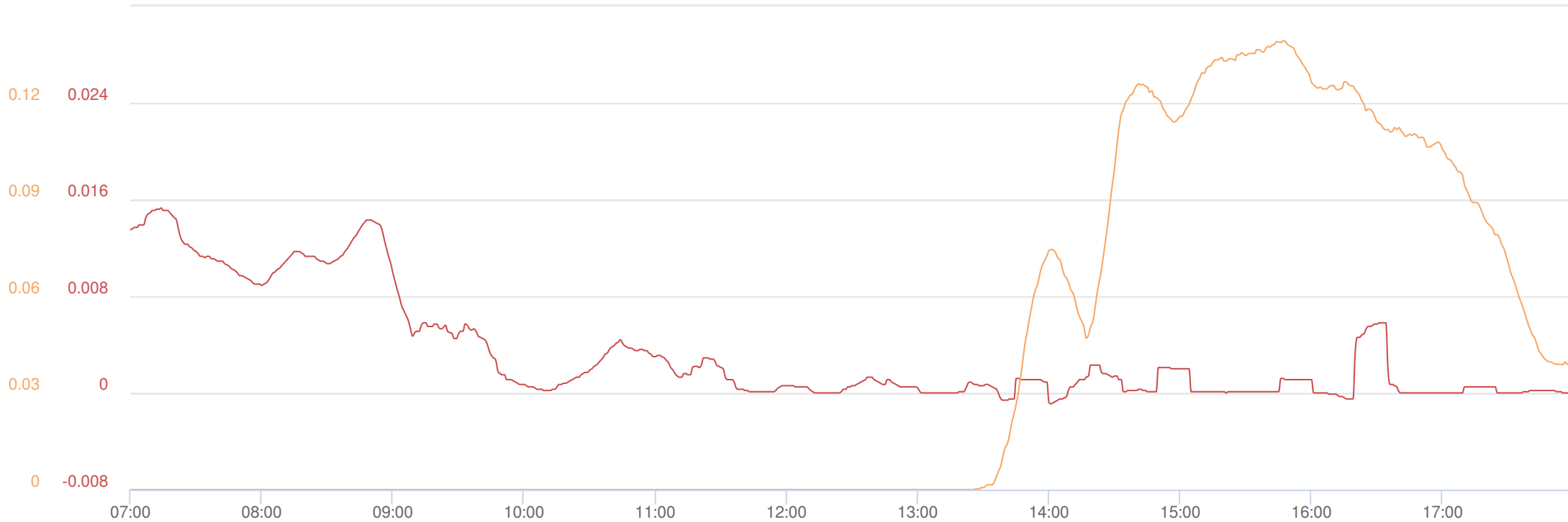
Catch Some Color



50 Stunning Places To See Fall Color

Advertisement

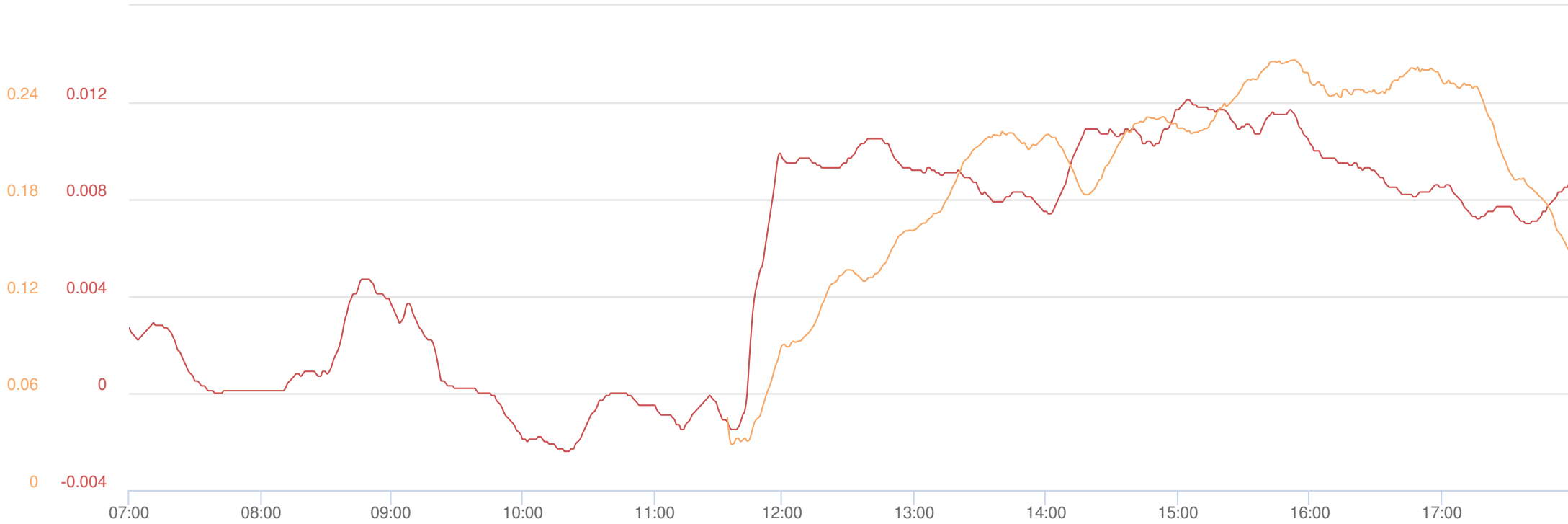
Mon, 12th of Sep 2022, 7:00:00 – 18:00:00
(GMT-05:00) Eastern Time (US & Canada)



Dust (AVG 15m) mg/m ³ DustTrak-8530 RS232(A)			VOC (AVG 15m) ppm miniRAE 3000 RS232(C)		
MIN	AVG	MAX	MIN	AVG	MAX
-0.0009	0.0032	0.0153	0	0.0387	0.1392

Name NG Troy SIR DW1
S/N 0B220654
Description Downwind 1 (0B220654)
Location 8000 Main St, Troy, NY
12180, USA

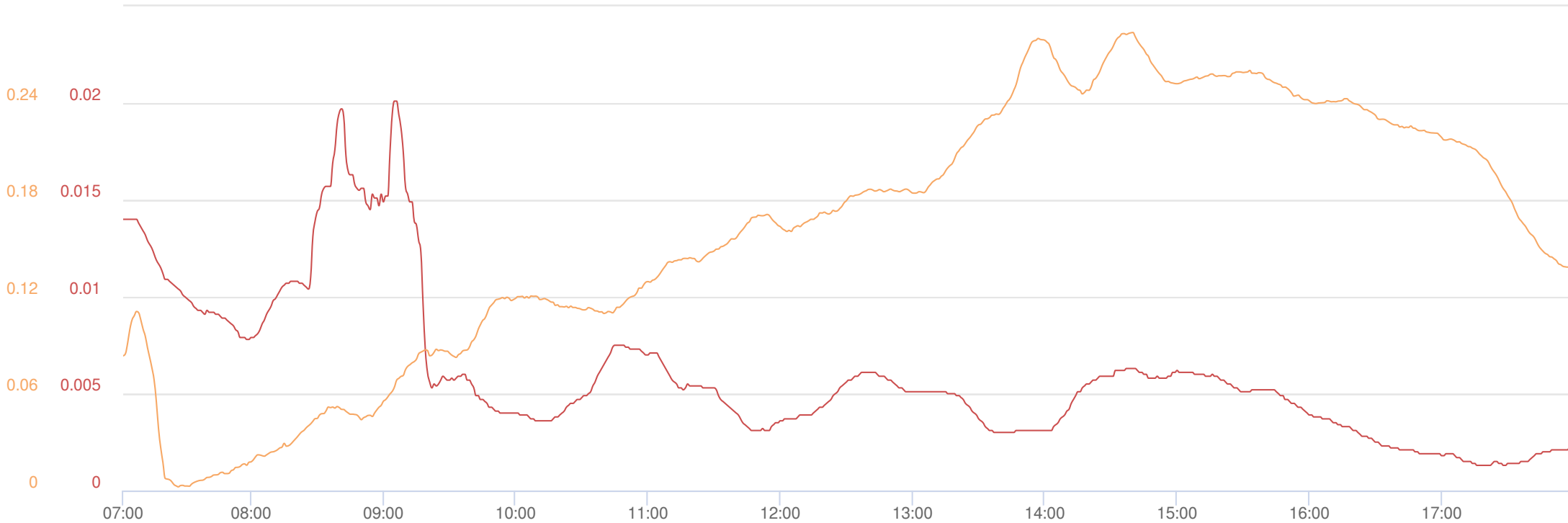
Mon, 12th of Sep 2022, 7:00:00 – 18:00:00
(GMT-05:00) Eastern Time (US & Canada)



Mass Conc. Total mg/m ³ AVG 15m mg/m ³ DustTrak-8530 RS232(A)			VOC ppm AVG 15m ppm miniRAE 3000 RS232(C)		
MIN	AVG	MAX	MIN	AVG	MAX
-0.0024	0.0055	0.0121	0.0283	0.197	0.2663

Name NG Troy SIR DW2
S/N 0B274686
Description Downwind 2
(0B274686)
Location 8000 Main St, Troy, NY
12180, USA

Mon, 12th of Sep 2022, 7:00:00 – 18:00:00
(GMT-05:00) Eastern Time (US & Canada)



Dust AVG 15m mg/m ³ DustTrak-8530 RS232(A)			VOC AVG 15m ppm miniRAE 3000 RS232(C)		
MIN	AVG	MAX	MIN	AVG	MAX
0.0013	0.006	0.0201	0.0023	0.1606	0.2837

Name NG Troy SIR DW3
S/N 0B448910
Description Downwind 3
(0B4448910)
Location 8000 Main St, Troy, NY
12180, USA

Mon, 12th of Sep 2022, 7:00:00 – 18:00:00
(GMT-05:00) Eastern Time (US & Canada)



Mass Conc. Total mg/m³ AVG 15m mg/m³ DustTrak-8530 RS232(A)		
MIN	AVG	MAX
0.0119	0.0181	0.0246

VOC ppm AVG 15m ppm miniRAE 3000 RS232(C)		
MIN	AVG	MAX
0	0	0

Name NG Troy SIR UW
S/N 0B469638
Description Upwind (0B4469638)
Location 8000 Main St, Troy, NY
12180, USA

COMMUNITY AIR MONITORING DIAGRAM

National Grid —Water St Former MGP - Area 2 & 3, Phase 1A, Troy, NY

Daily Perimeter Air Monitoring Locations and Weather Station Site

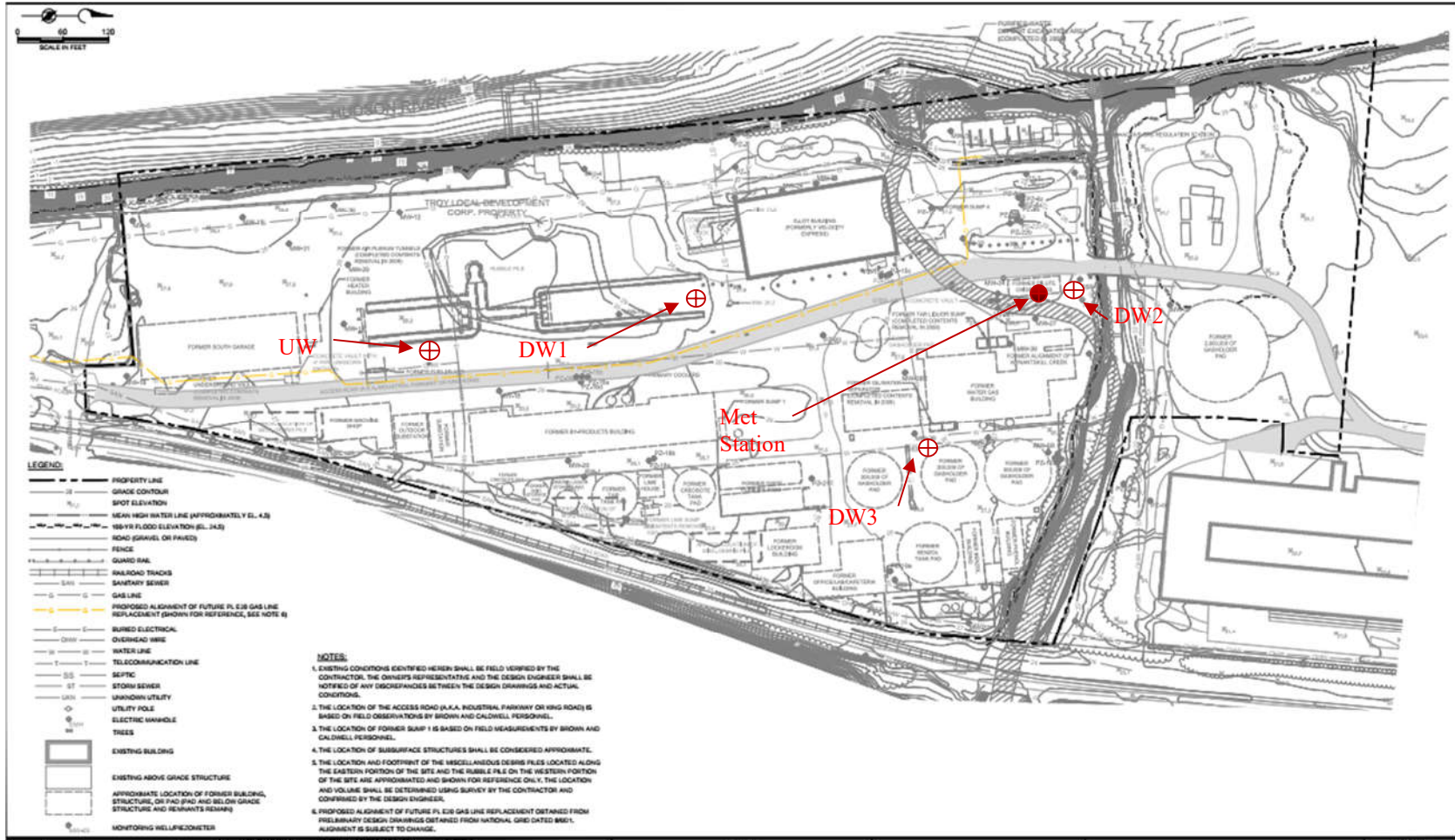


Date 9/13/22

Wind Direction and Speed:
 SSE – S 3 to 6 MPH

Key

UW= Upwind
 DW1= Downwind 1
 DW2= Downwind 2
 DW3 = Downwind 3



Search City or Zip Code

US °F

GO PREMIUM

 70° Troy, NY

Today

Hourly

10 Day

Weekend

Monthly

Radar

Videos

More

Hourly Weather - Troy, NY

As of 5:32 am EDT

 There is a possible risk of severe weather today.










Thunderstorms likely to end around 6:15 am.







Tuesday, September 13












Scattered







Advertisement

5:30 am	70°	 Thunderstorms	 57%	 SSE 4 mph	
5:45 am	70°	 Scattered Thunderstorms	 46%	 SSE 4 mph	
6:00 am	70°	 Scattered Thunderstorms	 37%	 SSE 4 mph	^

 Feels Like 70°	 Wind SSE 4 mph	 Humidity 94%
 UV Index 0 of 10	 Cloud Cover 100%	 Rain Amount 0 in

6:15 am	70°	 Cloudy	 24%	 SSE 4 mph	
7:00 am	69°	 Cloudy	 19%	 SSE 3 mph	v
8:00 am	70°	 Cloudy	 20%	 SSE 4 mph	v

Advertisement

9:00 am	71°	 Cloudy	 20%	 SSE 4 mph	v
10:00 am	72°	 Cloudy	 19%	 S 4 mph	v

Stay Safe






































Catch Some Color



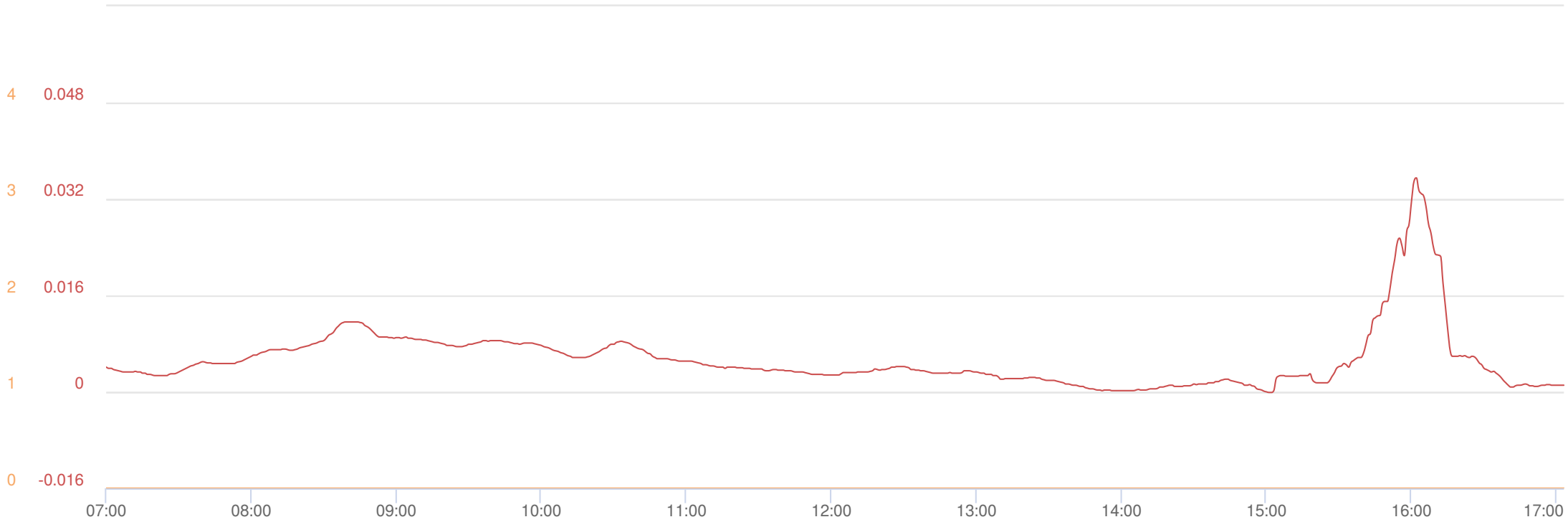
50 Stunning Places To See Fall Color

Advertisement

11:00 am	73°	 Cloudy	 18%	 S 5 mph	∨
12:00 pm	75°	 Isolated Thunderstorms	 34%	 S 6 mph	∨
1:00 pm	76°	 Scattered Thunderstorms	 56%	 S 6 mph	∨
2:00 pm	77°	 Thunderstorms	 71%	 S 7 mph	∨
3:00 pm	77°	 Thunderstorms	 78%	 S 8 mph	∨
4:00 pm	75°	 Thunderstorms	 96%	 SW 8 mph	∨
5:00 pm	71°	 Thunderstorms	 82%	 W 8 mph	∨
6:00 pm	70°	 Thunderstorms	 61%	 W 6 mph	∨
7:00 pm	68°	 Showers	 47%	 W 6 mph	∨
8:00 pm	66°	 Partly Cloudy	 19%	 W 5 mph	∨
9:00 pm	66°	 Mostly Clear	 16%	 W 5 mph	∨
10:00 pm	63°	 Clear	 16%	 W 5 mph	∨
11:00 pm	63°	 Mostly Clear	 8%	 WSW 4 mph	∨



Tue, 13th of Sep 2022, 7:00:00 – 18:00:00
(GMT-05:00) Eastern Time (US & Canada)



Dust (AVG 15m) mg/m³

DustTrak-8530
RS232(A)

MIN	AVG	MAX
-0.0001	0.0054	0.0355

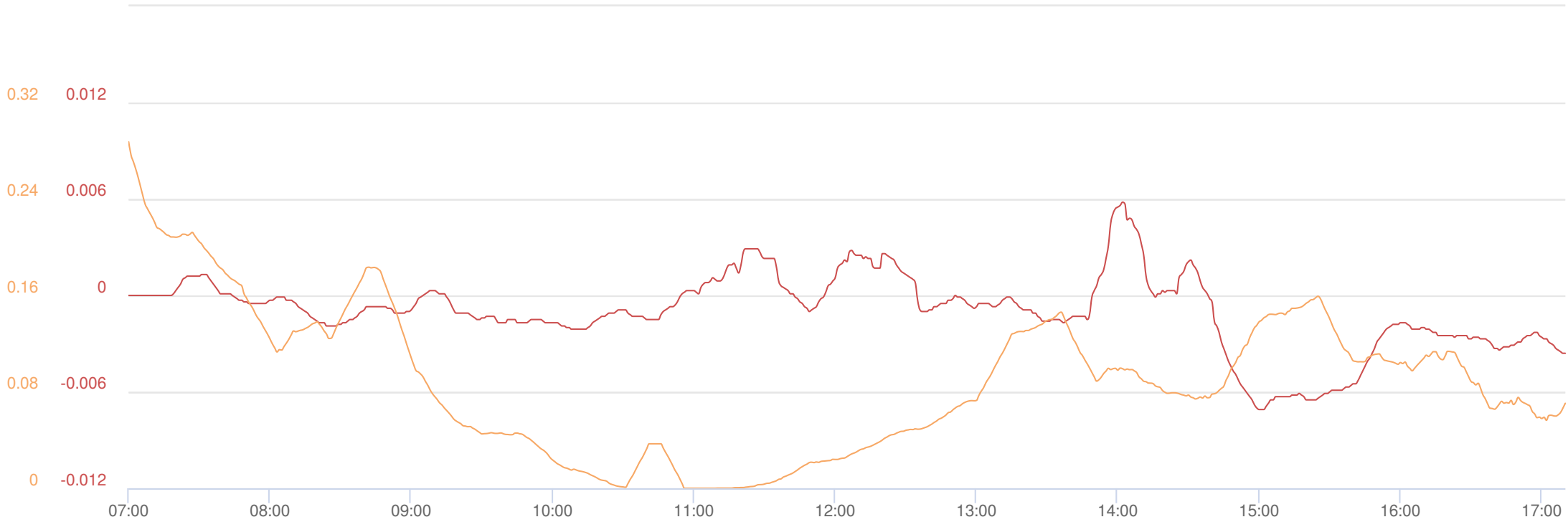
VOC (AVG 15m) ppm

miniRAE 3000
RS232(C)

MIN	AVG	MAX
0	0	0

Name NG Troy SIR DW1
S/N 0B220654
Description Downwind 1 (0B220654)
Location 8000 Main St, Troy, NY
12180, USA

Tue, 13th of Sep 2022, 7:00:00 – 18:00:00
 (GMT-05:00) Eastern Time (US & Canada)



Mass Conc. Total mg/m³ AVG 15m
 mg/m³
 DustTrak-8530
 RS232(A)

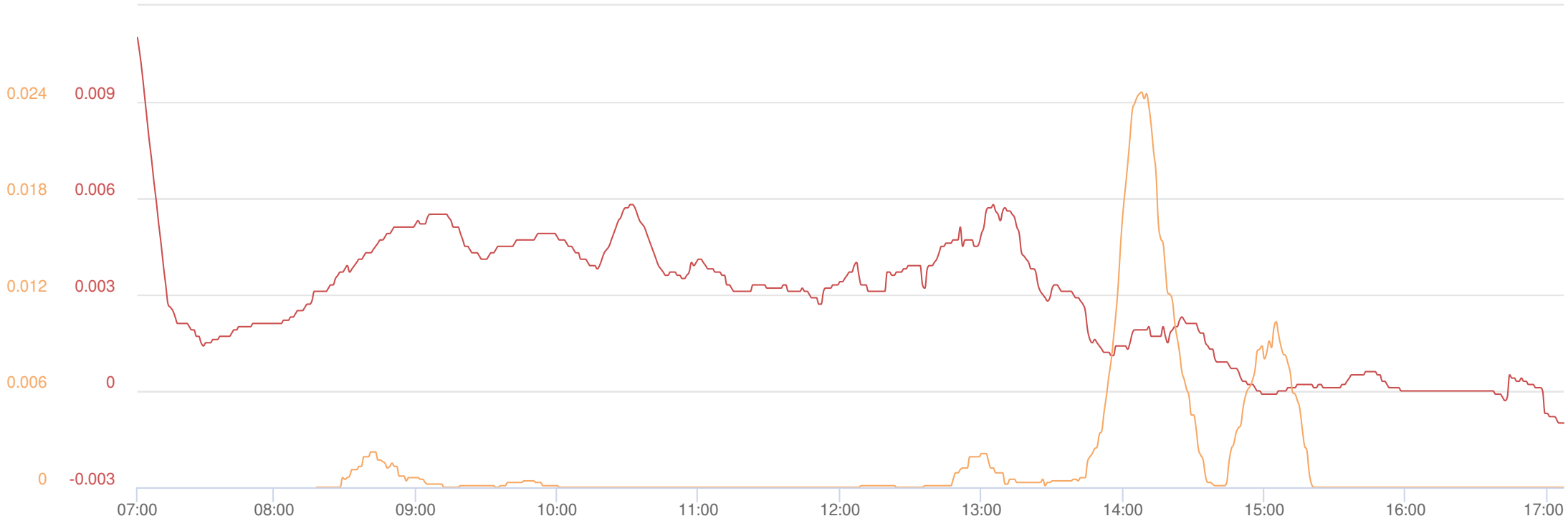
MIN	AVG	MAX
-0.0071	-0.001	0.0058

VOC ppm AVG 15m ppm
 miniRAE 3000
 RS232(C)

MIN	AVG	MAX
0	0.0888	0.2874

Name NG Troy SIR DW2
S/N 0B274686
Description Downwind 2
 (0B274686)
Location 8000 Main St, Troy, NY
 12180, USA

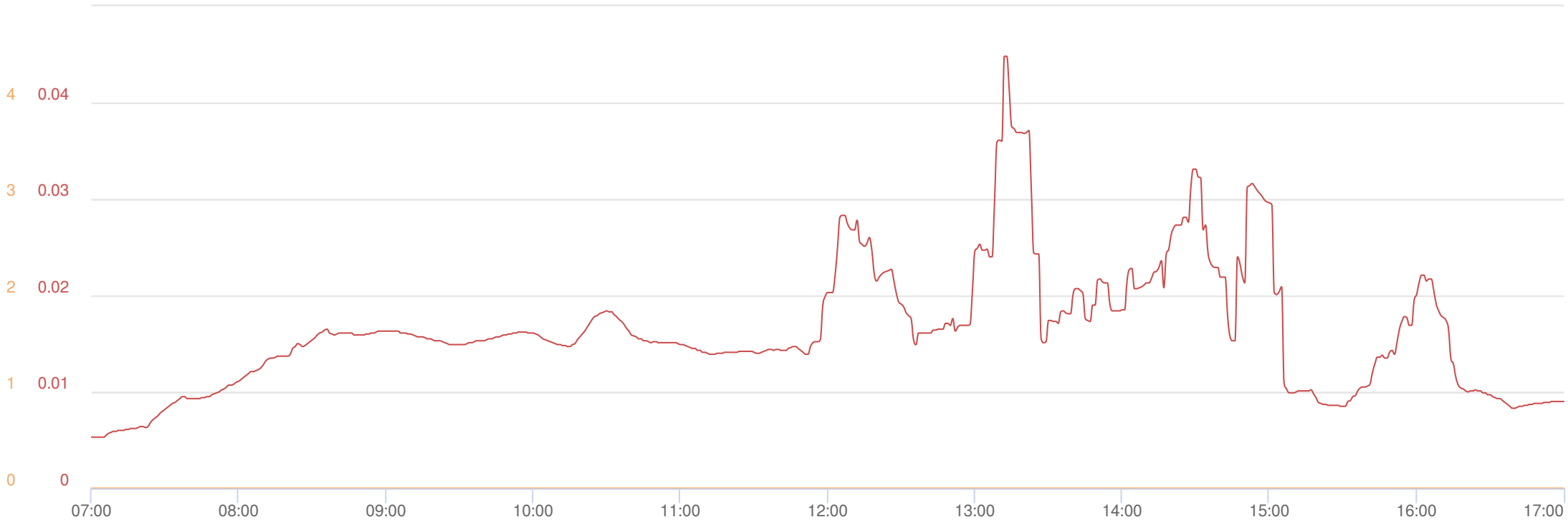
Tue, 13th of Sep 2022, 7:00:00 – 18:00:00
(GMT-05:00) Eastern Time (US & Canada)



Dust AVG 15m mg/m ³ DustTrak-8530 RS232(A)			VOC AVG 15m ppm miniRAE 3000 RS232(C)		
MIN	AVG	MAX	MIN	AVG	MAX
-0.001	0.0028	0.011	0	0	0.0246

Name NG Troy SIR DW3
S/N 0B448910
Description Downwind 3
(0B4448910)
Location 8000 Main St, Troy, NY
12180, USA

Tue, 13th of Sep 2022, 7:00:00 – 18:00:00
(GMT-05:00) Eastern Time (US & Canada)



Mass Conc. Total mg/m³ AVG 15m
mg/m³
DustTrak-8530
RS232(A)

MIN	AVG	MAX
0.0053	0.016	0.0448

VOC ppm AVG 15m ppm
miniRAE 3000
RS232(C)

MIN	AVG	MAX
0	0	0

Name NG Troy SIR UW
S/N 0B469638
Description Upwind (OB4469638)
Location 8000 Main St, Troy, NY
12180, USA

COMMUNITY AIR MONITORING DIAGRAM

National Grid —Water St Former MGP - Area 2 & 3, Phase 1A, Troy, NY

Daily Perimeter Air Monitoring Locations and Weather Station Site

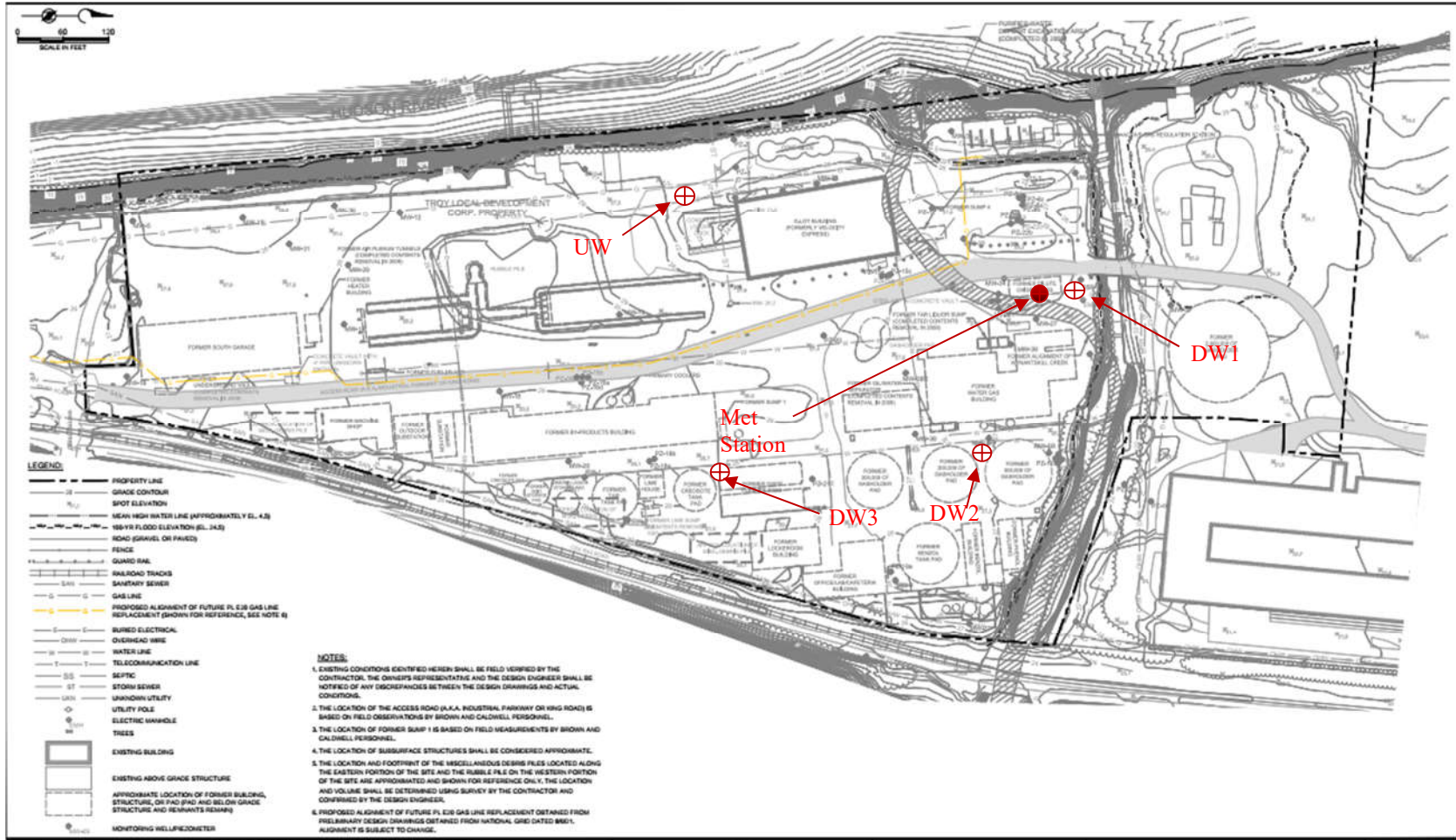


Date 9/14/22

Wind Direction and Speed:
**WSW – WNW 7 to 13
 MPH**

Key

UW = Upwind
DW1 = Downwind 1
DW2 = Downwind 2
DW3 = Downwind 3



Search City or Zip Code

US °F

GO PREMIUM

 58° Troy, NY

Today

Hourly

10 Day

Weekend

Monthly

Radar








Videos

More

Hourly Weather - Troy, NY

As of 5:36 am EDT

Wednesday, September 14

5:45 am	57°	 Clear	 3%	 SW 7 mph	
6:00 am	57°	 Clear	 3%	 SW 7 mph	

Advertisement

📍 Feels Like
56°

🌀 Wind
SW 7 mph

💧 Humidity
87%

☀️ UV Index
0 of 10

☁️ Cloud Cover
14%

🌧️ Rain Amount
0 in

6:15 am **57°** 🌙 Clear 🌧️ 3% 🌀 SW 7 mph

6:30 am **57°** 🌙 Clear 🌧️ 3% 🌀 SW 7 mph

7:00 am **57°** 🌤️ Mostly Sunny 🌧️ 3% 🌀 SW 6 mph ▾

8:00 am **61°** ☁️ Partly Cloudy 🌧️ 2% 🌀 WSW 7 mph ▾

Advertisement













































9:00 am **65°** ☁️ Partly Cloudy 🌧️ 2% 🌀 WSW 8 mph ▾

10:00 am **67°** ☁️ Partly Cloudy 🌧️ 2% 🌀 W 9 mph ▾









11:00 am **70°** ☁️ Partly Cloudy 🌧️ 2% 🌀 WNW 11 mph ▾

12:00 pm **73°** ☁️ Partly Cloudy 🌧️ 1% 🌀 WNW 12 mph ▾

Stay Safe

1:00 pm	74°	 Partly Cloudy	 1%	 WNW 13 mph	
2:00 pm	76°	 Partly Cloudy	 15%	 WNW 12 mph	
3:00 pm	76°	 Partly Cloudy	 15%	 WNW 13 mph	
4:00 pm	77°	 Partly Cloudy	 15%	 WNW 11 mph	
5:00 pm	76°	 Partly Cloudy	 15%	 WNW 10 mph	
6:00 pm	75°	 Partly Cloudy	 15%	 WNW 9 mph	
7:00 pm	72°	 Mostly Sunny	 3%	 WNW 7 mph	
8:00 pm	69°	 Clear	 4%	 W 5 mph	
9:00 pm	68°	 Mostly Clear	 6%	 W 6 mph	
10:00 pm	67°	 Partly Cloudy	 16%	 WNW 5 mph	
11:00 pm	65°	 Partly Cloudy	 16%	 WNW 5 mph	

Thursday, September 15

12:00 am	63°	 Partly Cloudy	 11%	 NW 6 mph	
1:00 am	62°	 Partly Cloudy	 6%	 NNW 6 mph	

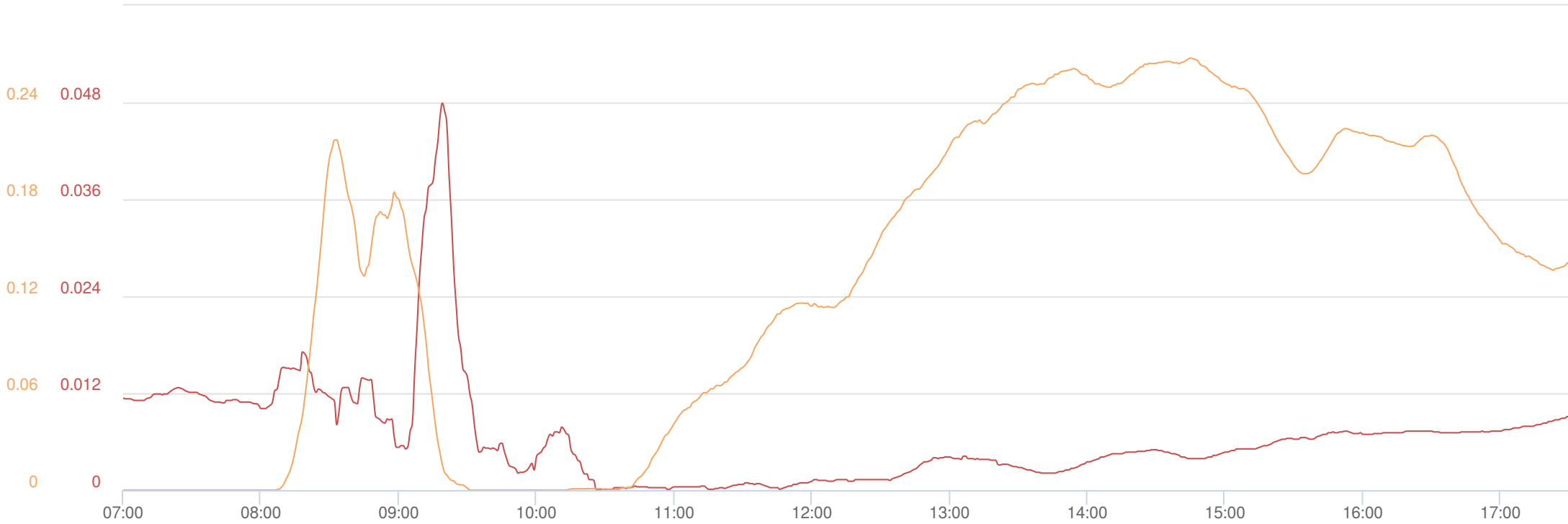
Catch Some Color



50 Stunning Places To See Fall Color

Advertisement

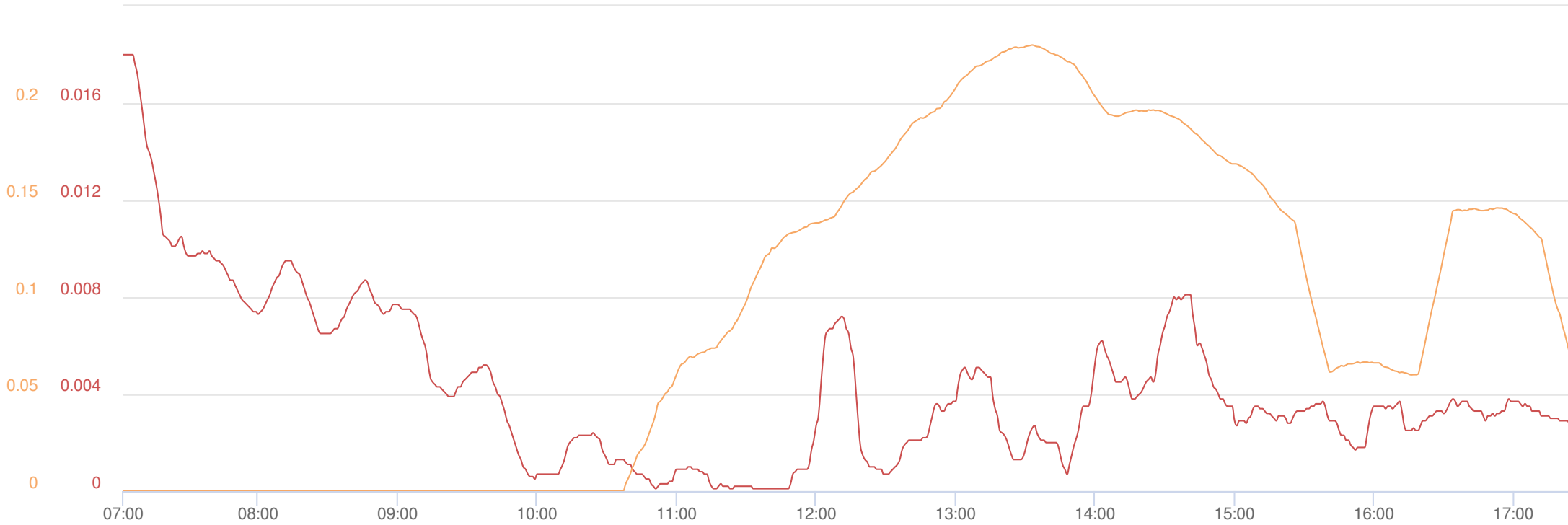
Wed, 14th of Sep 2022, 7:00:00 – 17:45:00
 (GMT-05:00) Eastern Time (US & Canada)



Dust (AVG 15m) mg/m ³ DustTrak-8530 RS232(A)			VOC (AVG 15m) ppm miniRAE 3000 RS232(C)		
MIN	AVG	MAX	MIN	AVG	MAX
0.0001	0.0065	0.0479	0	0.1323	0.2674

Name NG Troy SIR DW1
S/N 0B220654
Description Downwind 1 (0B220654)
Location 8000 Main St, Troy, NY
 12180, USA

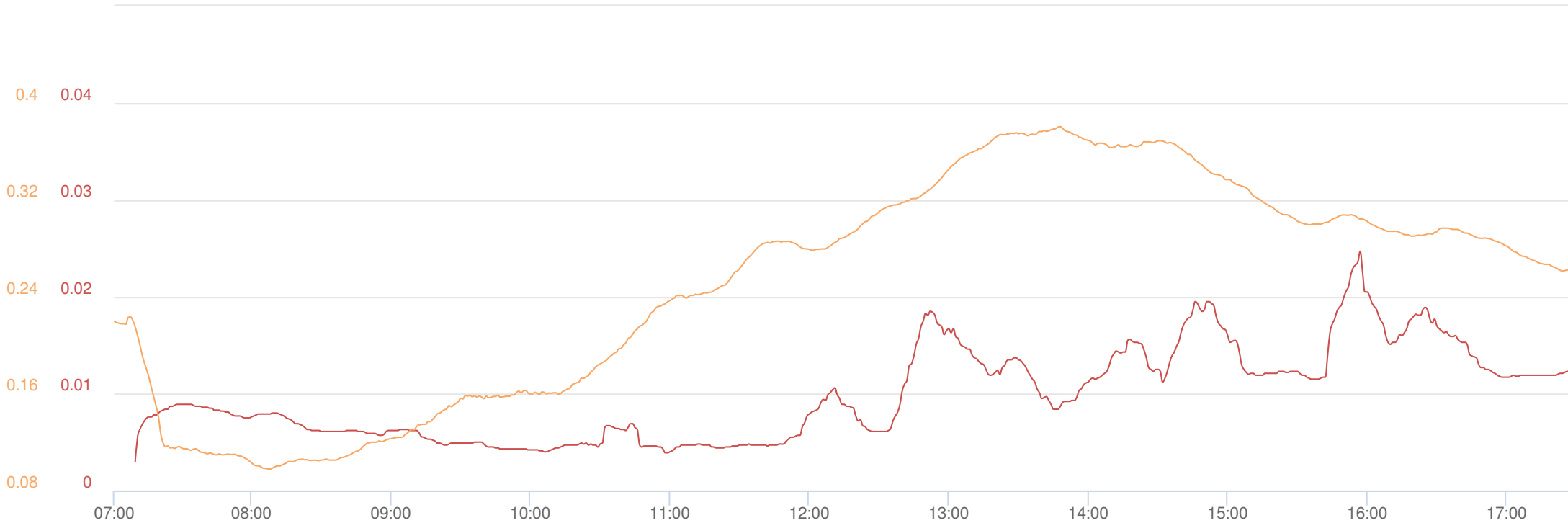
Wed, 14th of Sep 2022, 7:00:00 – 17:45:00
(GMT-05:00) Eastern Time (US & Canada)



Mass Conc. Total mg/m ³ AVG 15m mg/m ³ DustTrak-8530 RS232(A)			VOC ppm AVG 15m ppm miniRAE 3000 RS232(C)		
MIN	AVG	MAX	MIN	AVG	MAX
0.0001	0.0042	0.018	0	0.0928	0.23

Name NG Troy SIR DW2
S/N 0B274686
Description Downwind 2
(0B274686)
Location 8000 Main St, Troy, NY
12180, USA

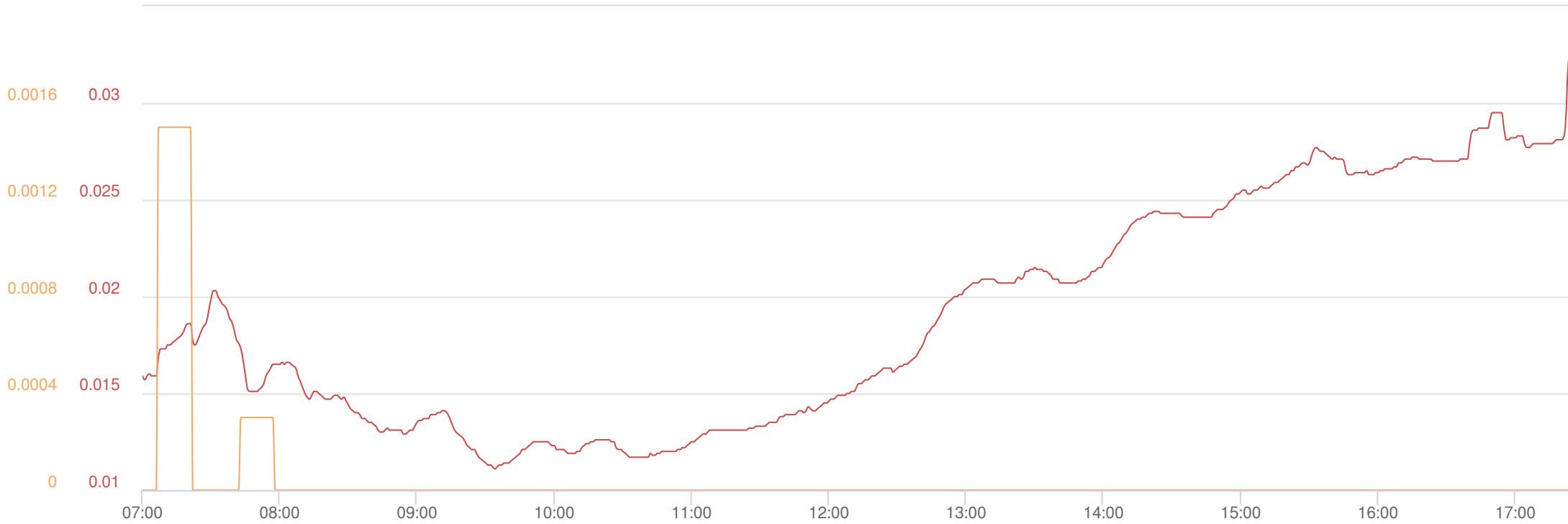
Wed, 14th of Sep 2022, 7:00:00 – 17:45:00
(GMT-05:00) Eastern Time (US & Canada)



Dust AVG 15m mg/m ³ DustTrak-8530 RS232(A)			VOC AVG 15m ppm miniRAE 3000 RS232(C)		
MIN	AVG	MAX	MIN	AVG	MAX
0.003	0.0099	0.0247	0.0978	0.2499	0.3805

Name NG Troy SIR DW3
S/N 0B448910
Description Downwind 3
(0B4448910)
Location 8000 Main St, Troy, NY
12180, USA

Wed, 14th of Sep 2022, 7:00:00 – 17:44:00
(GMT-05:00) Eastern Time (US & Canada)



Mass Conc. Total mg/m ³ AVG 15m		
mg/m ³		
DustTrak-8530		
RS232(A)		
MIN	AVG	MAX
0.0111	0.0189	0.0318

VOC ppm AVG 15m		
ppm		
miniRAE 3000		
RS232(C)		
MIN	AVG	MAX
0	0	0.0015

Name	NG Troy SIR UW
S/N	OB469638
Description	Upwind (OB4469638)
Location	8000 Main St, Troy, NY 12180, USA

COMMUNITY AIR MONITORING DIAGRAM
National Grid —Water St Former MGP - Area 2 & 3, Phase 1A, Troy, NY
Daily Perimeter Air Monitoring Locations and Weather Station Site

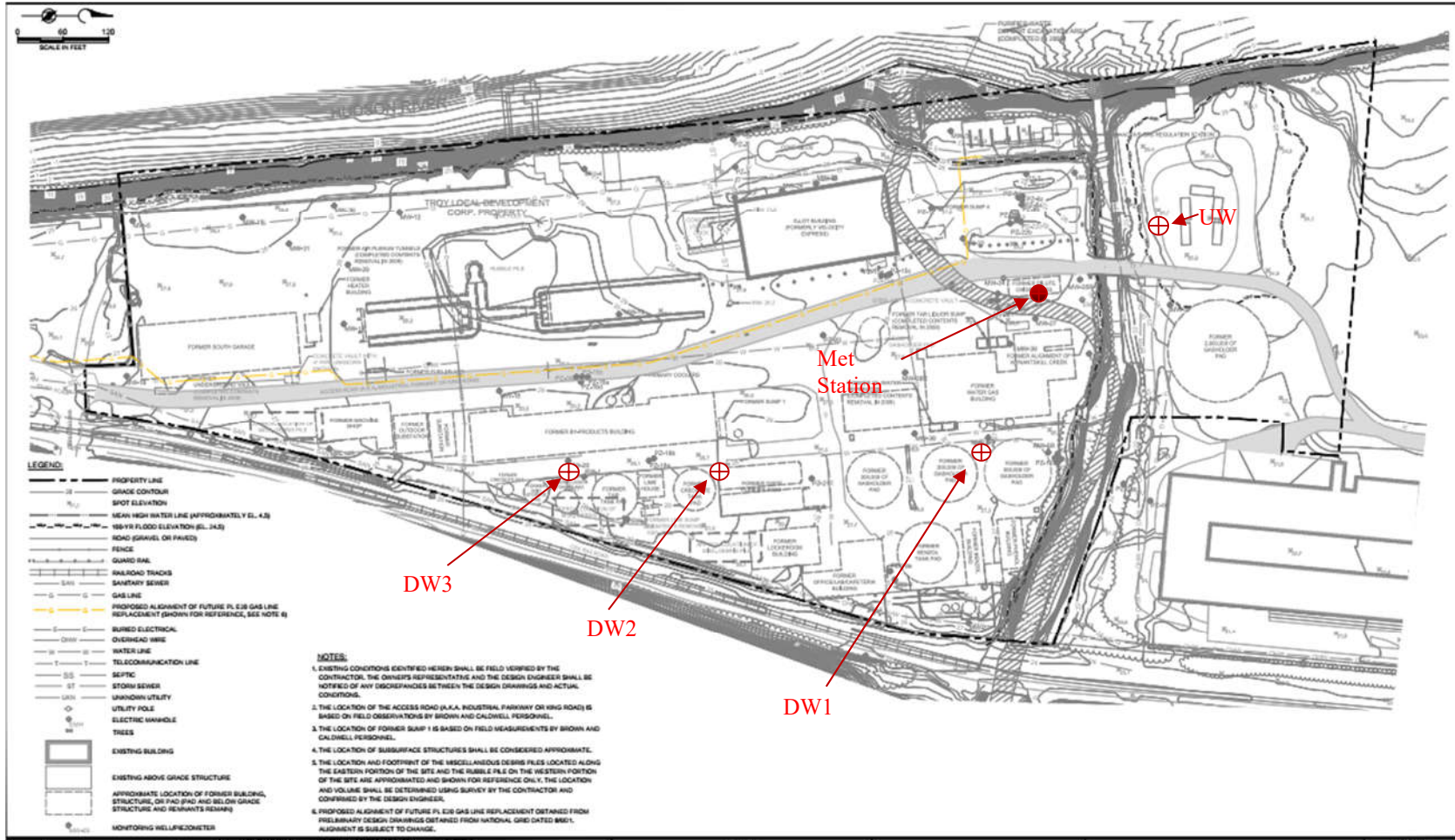


Date 9/15/22

Wind Direction and Speed:
NNW – NW
7 to 9 MPH

Key

UW= Upwind
DW1= Downwind 1
DW2= Downwind 2
DW3= Downwind 3



Search City or Zip Code

US °F

GO PREMIUM

 57° Troy, NY

Today

Hourly

10 Day

Weekend

Monthly

Radar











Videos


More

Hourly Weather - Troy, NY

As of 5:23 am EDT

Thursday, September 15

5:30 am	57°	 Mostly Cloudy	 2%	 NNW 9 mph
5:45 am	56°	 Mostly Cloudy	 2%	 NNW 9 mph
6:00 am	56°	 Partly Cloudy	 2%	 NNW 9 mph 

 Feels Like
54°




























 Wind
NNW 9 mph

 Humidity
73%







































Advertisement













UV Index 0 of 10	Cloud Cover 59%	Rain Amount 0 in
----------------------------	---------------------------	----------------------------

6:15 am	56°	 Partly Cloudy	 2%	 NNW 9 mph	
7:00 am	55°	 Partly Cloudy	 2%	 NNW 7 mph	▼
8:00 am	56°	 Sunny	 1%	 NNW 9 mph	▼
Advertisement					
9:00 am	58°	 Sunny	 1%	 NNW 9 mph	▼
10:00 am	60°	 Sunny	 0%	 NNW 9 mph	▼
11:00 am	62°	 Sunny	 0%	 NNW 9 mph	▼
12:00 pm	63°	 Sunny	 0%	 NNW 9 mph	▼
1:00 pm	65°	 Sunny	 0%	 NNW 9 mph	▼
2:00 pm	67°	 Sunny	 0%	 NW 9 mph	▼

Stay Safe

3:00 pm	68°	 Sunny	 0%	 NW 9 mph	
4:00 pm	68°	 Sunny	 0%	 NW 9 mph	
5:00 pm	68°	 Sunny	 0%	 NW 9 mph	
6:00 pm	67°	 Sunny	 0%	 NW 8 mph	
7:00 pm	63°	 Sunny	 0%	 WNW 7 mph	
8:00 pm	60°	 Clear	 1%	 WNW 6 mph	
9:00 pm	58°	 Clear	 1%	 WNW 6 mph	
10:00 pm	55°	 Clear	 2%	 NW 3 mph	
11:00 pm	53°	 Clear	 3%	 WNW 3 mph	

Friday, September 16

12:00 am	52°	 Clear	 4%	 NW 2 mph	
1:00 am	51°	 Clear	 4%	 NW 2 mph	
2:00 am	50°	 Clear	 5%	 WNW 1 mph	

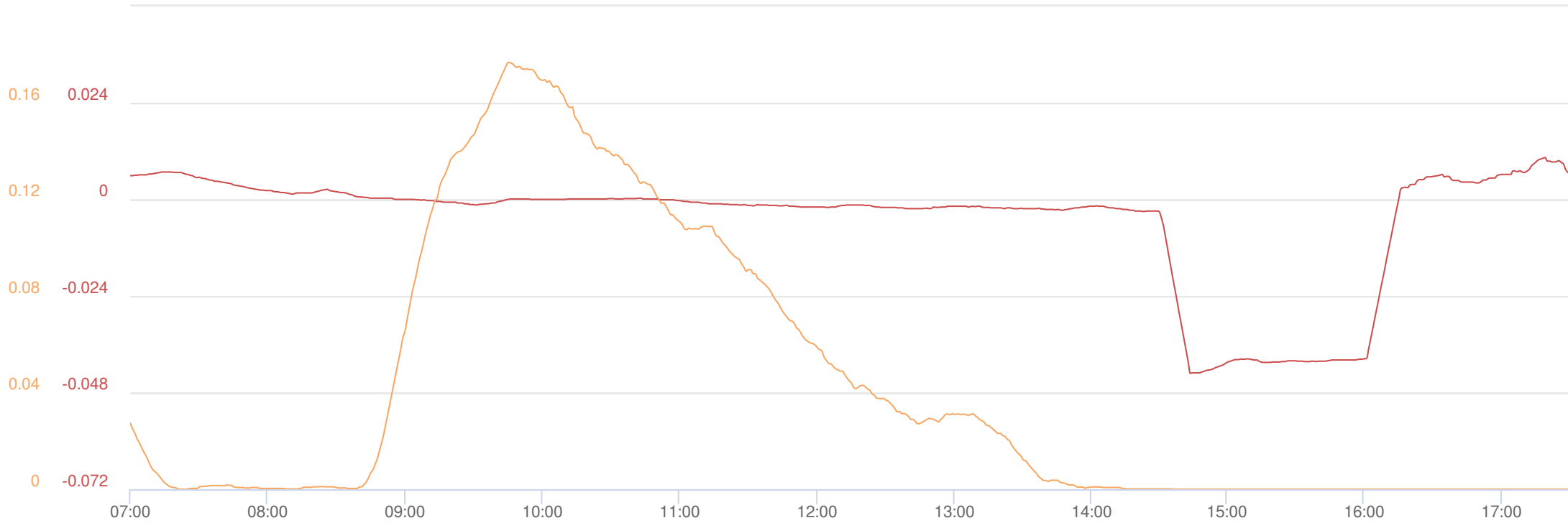
Catch Some Color



50 Stunning Places To See Fall Color

Advertisement

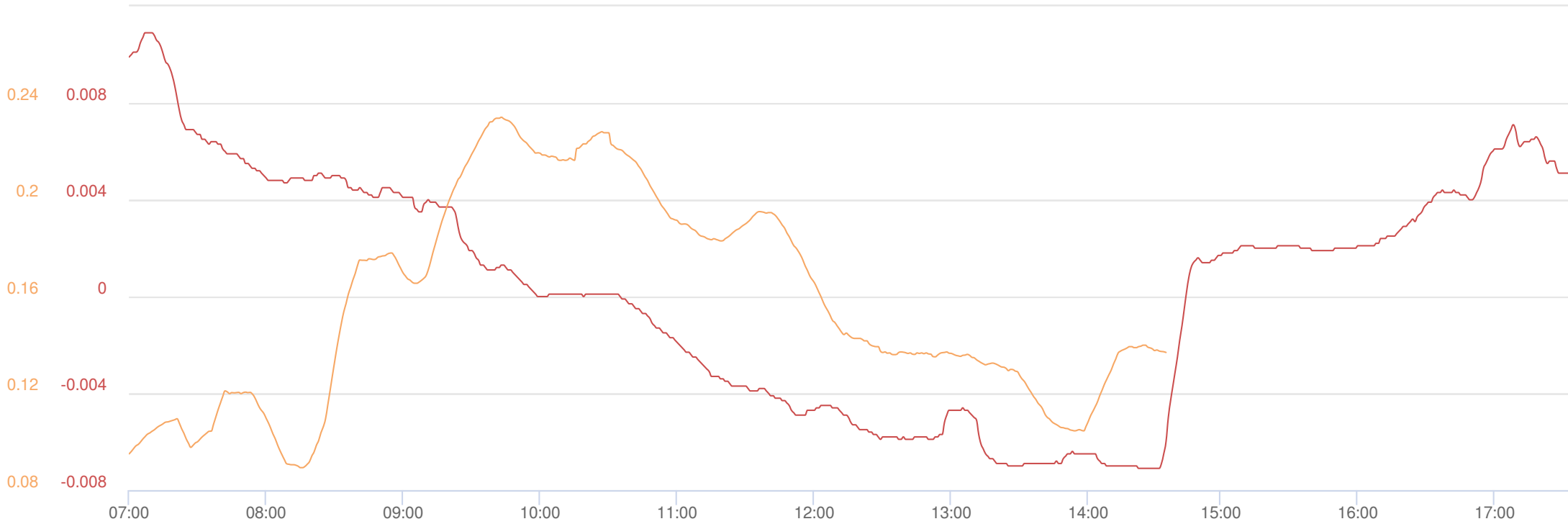
Thu, 15th of Sep 2022, 7:00:00 – 18:00:00
(GMT-05:00) Eastern Time (US & Canada)



Dust (AVG 15m) mg/m³ DustTrak-8530 RS232(A)			VOC (AVG 15m) ppm miniRAE 3000 RS232(C)		
MIN	AVG	MAX	MIN	AVG	MAX
-0.0432	-0.0052	0.0104	0	0	0.1767

Name NG Troy SIR DW1
S/N 0B220654
Description Downwind 1 (0B220654)
Location 8000 Main St, Troy, NY
12180, USA

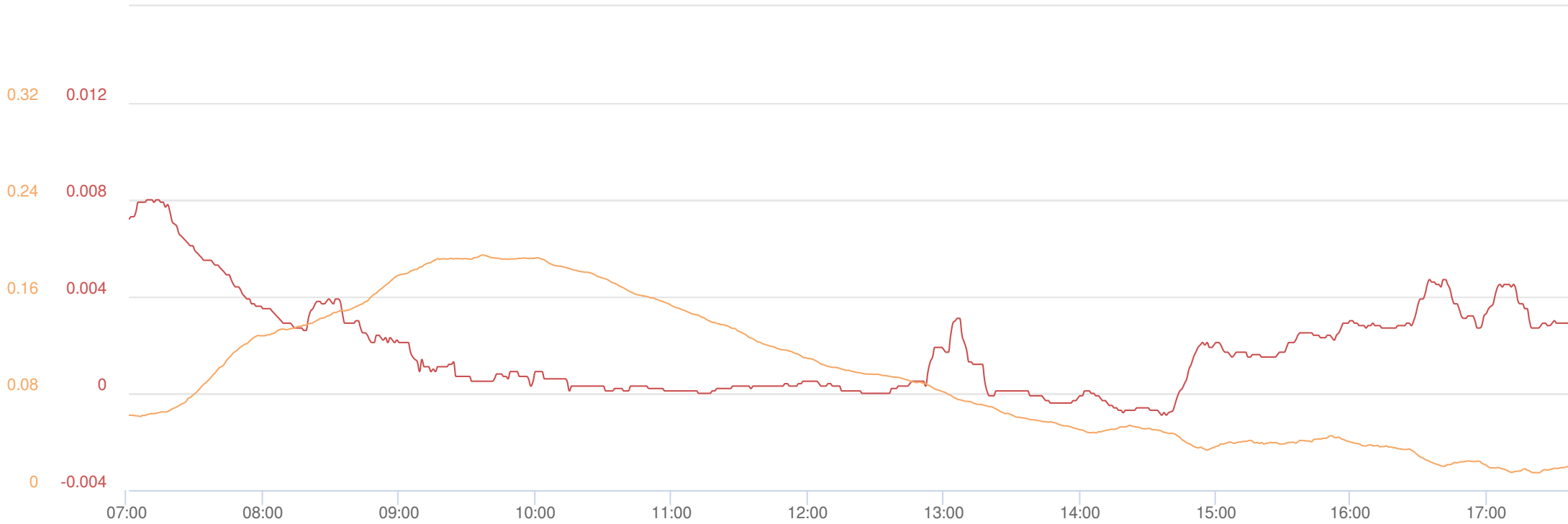
Thu, 15th of Sep 2022, 7:00:00 – 18:00:00
 (GMT-05:00) Eastern Time (US & Canada)



Mass Conc. Total mg/m ³ AVG 15m mg/m ³ DustTrak-8530 RS232(A)			VOC ppm AVG 15m ppm miniRAE 3000 RS232(C)		
MIN	AVG	MAX	MIN	AVG	MAX
-0.0071	0.0003	0.0109	0.0893	0.1572	0.2341

Name NG Troy SIR DW2
S/N 0B274686
Description Downwind 2
 (0B274686)
Location 8000 Main St, Troy, NY
 12180, USA

Thu, 15th of Sep 2022, 7:00:00 – 18:00:00
 (GMT-05:00) Eastern Time (US & Canada)



Dust AVG 15m mg/m ³ DustTrak-8530 RS232(A)			VOC AVG 15m ppm miniRAE 3000 RS232(C)		
MIN	AVG	MAX	MIN	AVG	MAX
-0.0009	0.0018	0.008	0.0143	0.0955	0.1943

Name NG Troy SIR DW3
S/N 0B448910
Description Downwind 3
 (0B4448910)
Location 8000 Main St, Troy, NY
 12180, USA

Thu, 15th of Sep 2022, 7:00:00 – 18:00:00
(GMT-05:00) Eastern Time (US & Canada)



Mass Conc. Total mg/m³ AVG 15m mg/m ³ DustTrak-8530 RS232(A)		
MIN	AVG	MAX
0.004	0.0073	0.014

VOC ppm AVG 15m ppm miniRAE 3000 RS232(C)		
MIN	AVG	MAX
0	0	0

Name NG Troy SIR UW
S/N 0B469638
Description Upwind (0B4469638)
Location 8000 Main St, Troy, NY
12180, USA

COMMUNITY AIR MONITORING DIAGRAM

National Grid —Water St Former MGP - Area 2 & 3, Phase 1A, Troy, NY

Daily Perimeter Air Monitoring Locations and Weather Station Site

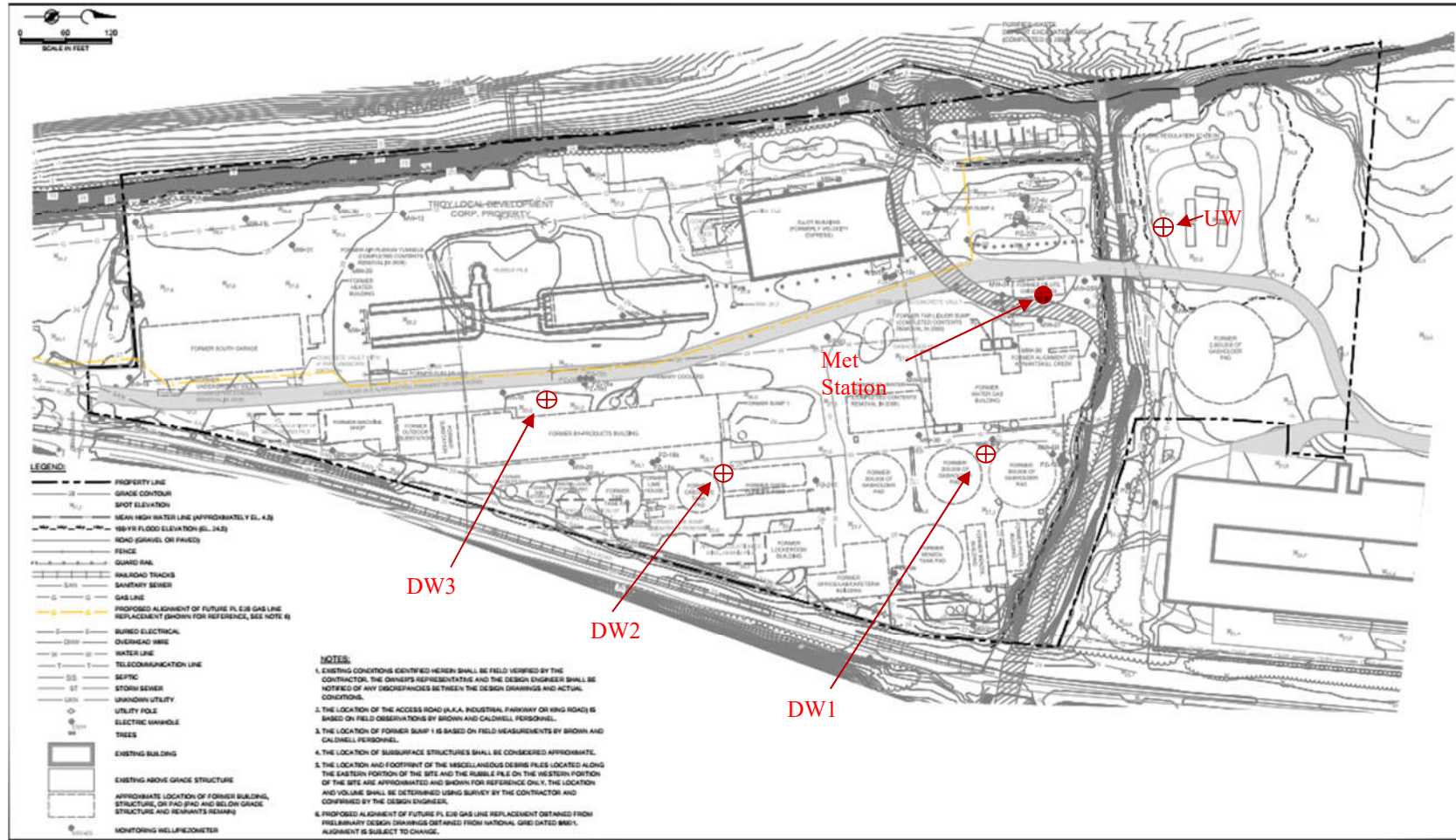


Date 9/16/22

Wind Direction and Speed:
WNW – NNW
0 to 7 MPH

Key

UW= Upwind
DW1= Downwind 1
DW2= Downwind 2
DW3= Downwind 3



Search City or Zip Code

US °F

GO PREMIUM

 46° Troy, NY

Today

Hourly

10 Day

Weekend

Monthly

Radar







Videos

More

Hourly Weather - Troy, NY


As of 5:23 am EDT

Friday, September 16


5:30 am	46°	 Clear	 2%	 W 1 mph
5:45 am	46°	 Clear	 2%	 WSW 1 mph

Advertisement

6:00 am **46°**  Clear  2%  W 1 mph 

 Feels Like
46°




 Wind
W 1 mph



 Humidity
90%

 UV Index
0 of 10

 Cloud Cover
17%

 Rain Amount
0 in

6:15 am **46°**  Clear  2%  W 0 mph

7:00 am **45°**  Sunny  2%  WNW 0 mph 

8:00 am **50°**  Mostly Sunny  2%  WNW 1 mph 

Advertisement

9:00 am **53°**  Partly Cloudy  1%  WNW 3 mph 

10:00 am **58°**  Partly Cloudy  1%  NW 3 mph 

11:00 am **61°**  Partly Cloudy  1%  NW 4 mph 


12:00 pm **65°**  Partly Cloudy  0%  NNW 5 mph 

Stay Safe



Catch Some Color



1:00 pm	67°		Partly Cloudy	📉 0%	🌀 NNW 6 mph	▼
2:00 pm	68°		Partly Cloudy	📉 0%	🌀 NNW 7 mph	▼
3:00 pm	70°		Partly Cloudy	📉 0%	🌀 NNW 7 mph	▼
4:00 pm	71°		Partly Cloudy	📉 0%	🌀 NW 6 mph	▼
5:00 pm	70°		Mostly Cloudy	📉 0%	🌀 NW 6 mph	▼
6:00 pm	69°		Partly Cloudy	📉 1%	🌀 NW 5 mph	▼
7:00 pm	65°		Partly Cloudy	📉 2%	🌀 NNW 4 mph	▼
8:00 pm	62°		Partly Cloudy	📉 3%	🌀 N 3 mph	▼
9:00 pm	60°		Partly Cloudy	📉 4%	🌀 N 4 mph	▼
10:00 pm	58°		Partly Cloudy	📉 4%	🌀 NNE 4 mph	▼
11:00 pm	56°		Partly Cloudy	📉 4%	🌀 NNE 3 mph	▼
Saturday, September 17						
12:00 am	55°		Partly Cloudy	📉 5%	🌀 NNE 3 mph	▼



50 Stunning Places To See Fall Color

Advertisement

Fri, 16th of Sep 2022, 7:00:00 – 16:30:00
(GMT-05:00) Eastern Time (US & Canada)



Dust (AVG 15m) mg/m³

DustTrak-8530
RS232(A)

MIN	AVG	MAX
-0.1112	-0.0496	0.0139

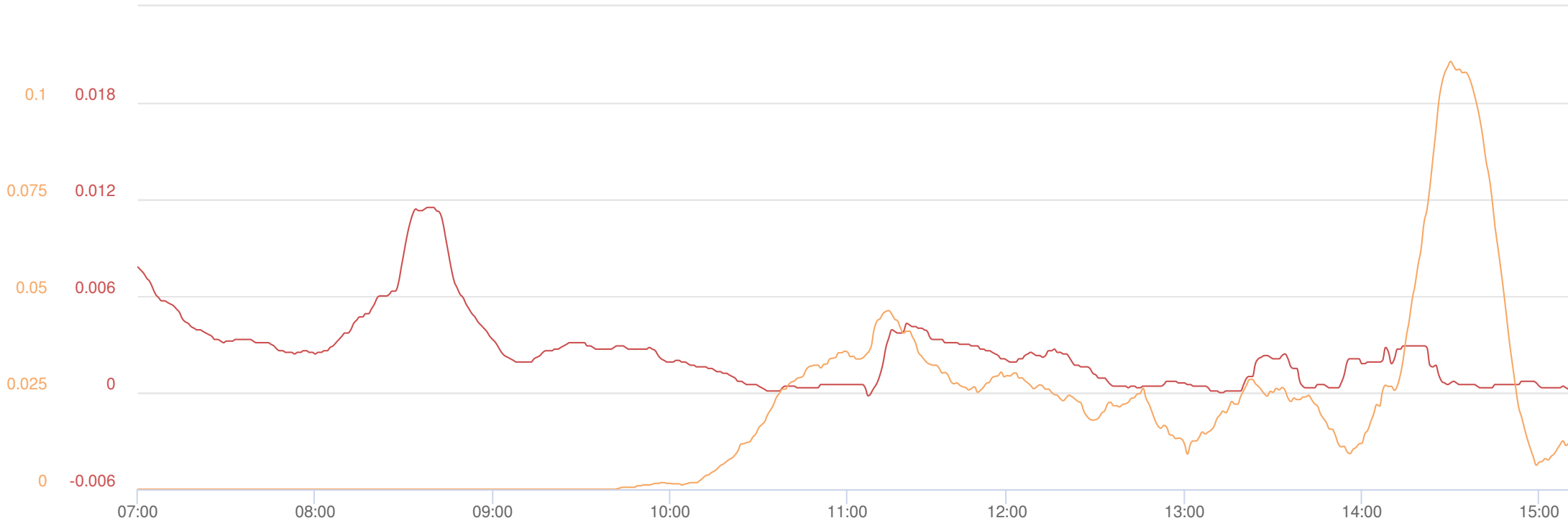
VOC (AVG 15m) ppm

miniRAE 3000
RS232(C)

MIN	AVG	MAX
0.008	0.0809	0.114

Name NG Troy SIR DW1
S/N 0B220654
Description Downwind 1 (0B220654)
Location 727 Burden Ave, Troy,
NY 12180, USA

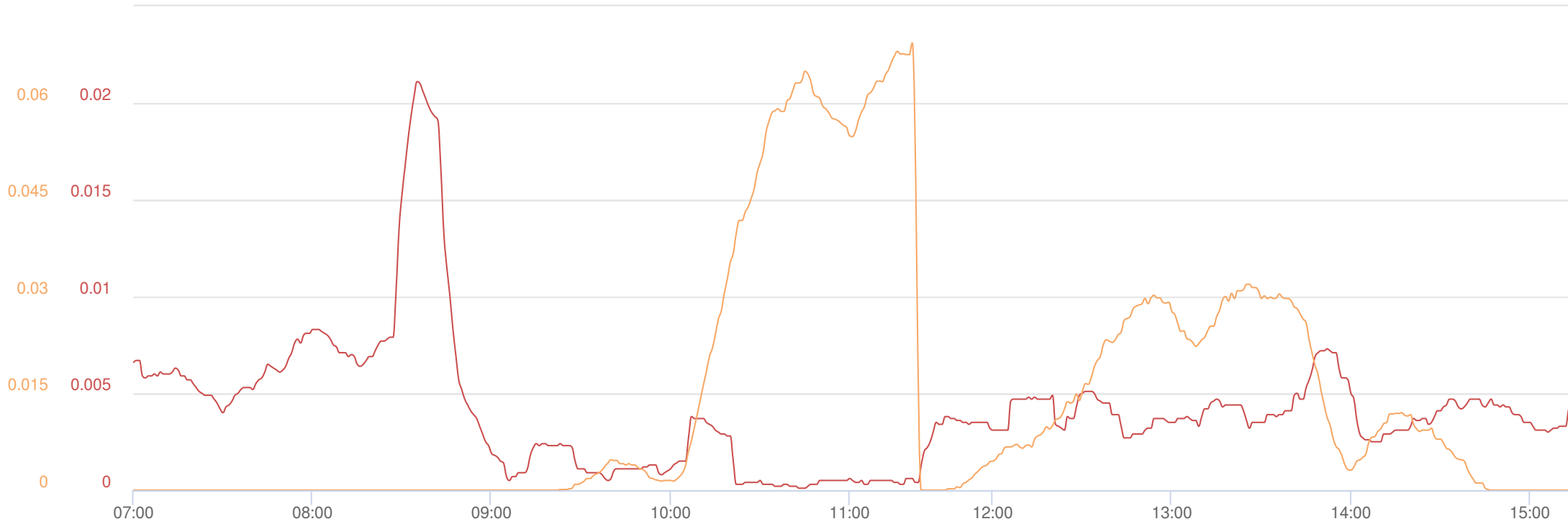
Fri, 16th of Sep 2022, 7:00:00 – 16:00:00
 (GMT-05:00) Eastern Time (US & Canada)



Mass Conc. Total mg/m ³ AVG 15m mg/m ³ DustTrak-8530 RS232(A)			VOC ppm AVG 15m ppm miniRAE 3000 RS232(C)		
MIN	AVG	MAX	MIN	AVG	MAX
-0.0002	0.0024	0.0115	0	0.0183	0.1107

Name NG Troy SIR DW2
S/N 0B274686
Description Downwind 2
 (0B274686)
Location 8000 Main St, Troy, NY
 12180, USA

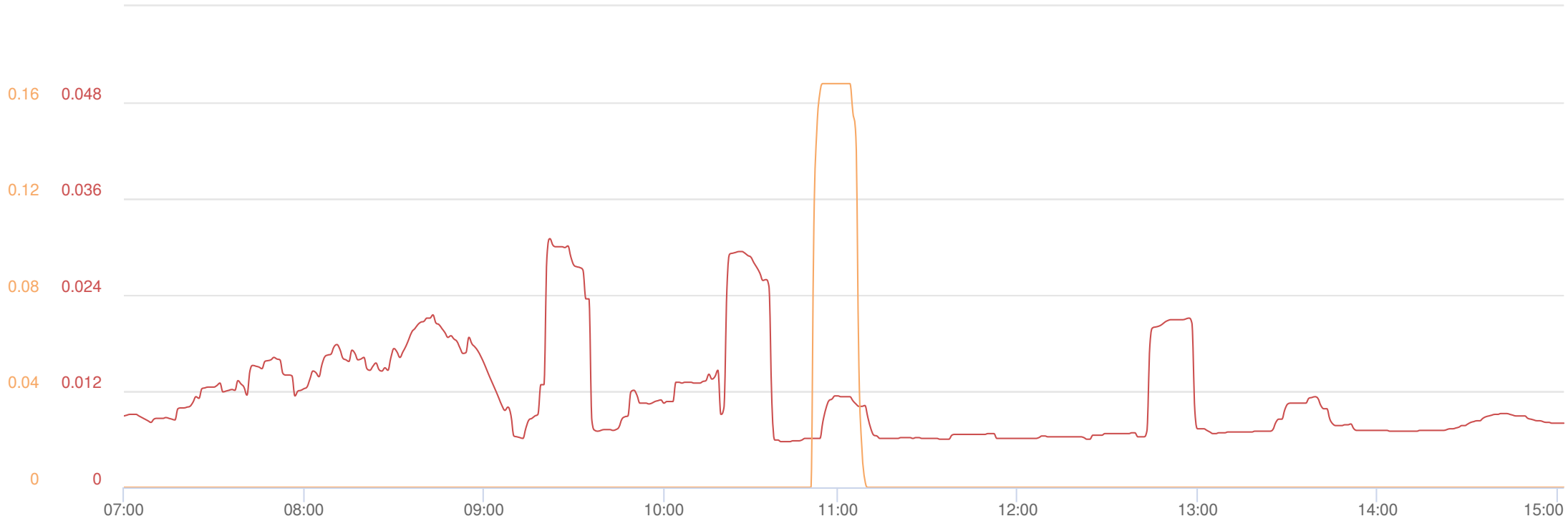
Fri, 16th of Sep 2022, 7:00:00 – 16:00:00
(GMT-05:00) Eastern Time (US & Canada)



Dust AVG 15m mg/m ³ DustTrak-8530 RS232(A)			VOC AVG 15m ppm miniRAE 3000 RS232(C)		
MIN	AVG	MAX	MIN	AVG	MAX
0.0001	0.0041	0.0211	0	0	0.0693

Name NG Troy SIR DW3
S/N 0B448910
Description Downwind 3
(0B4448910)
Location 8000 Main St, Troy, NY
12180, USA

Fri, 16th of Sep 2022, 7:00:00 – 16:00:00
(GMT-05:00) Eastern Time (US & Canada)



Mass Conc. Total mg/m³ AVG 15m
mg/m³
DustTrak-8530
RS232(A)

MIN	AVG	MAX
0.0057	0.011	0.031

VOC ppm AVG 15m ppm
miniRAE 3000
RS232(C)

MIN	AVG	MAX
0	0	0.1678

Name NG Troy SIR UW
S/N 0B469638
Description Upwind (OB4469638)
Location 8000 Main St, Troy, NY
12180, USA

COMMUNITY AIR MONITORING DIAGRAM

National Grid —Water St Former MGP - Area 2 & 3, Phase 1A, Troy, NY

Daily Perimeter Air Monitoring Locations and Weather Station Site

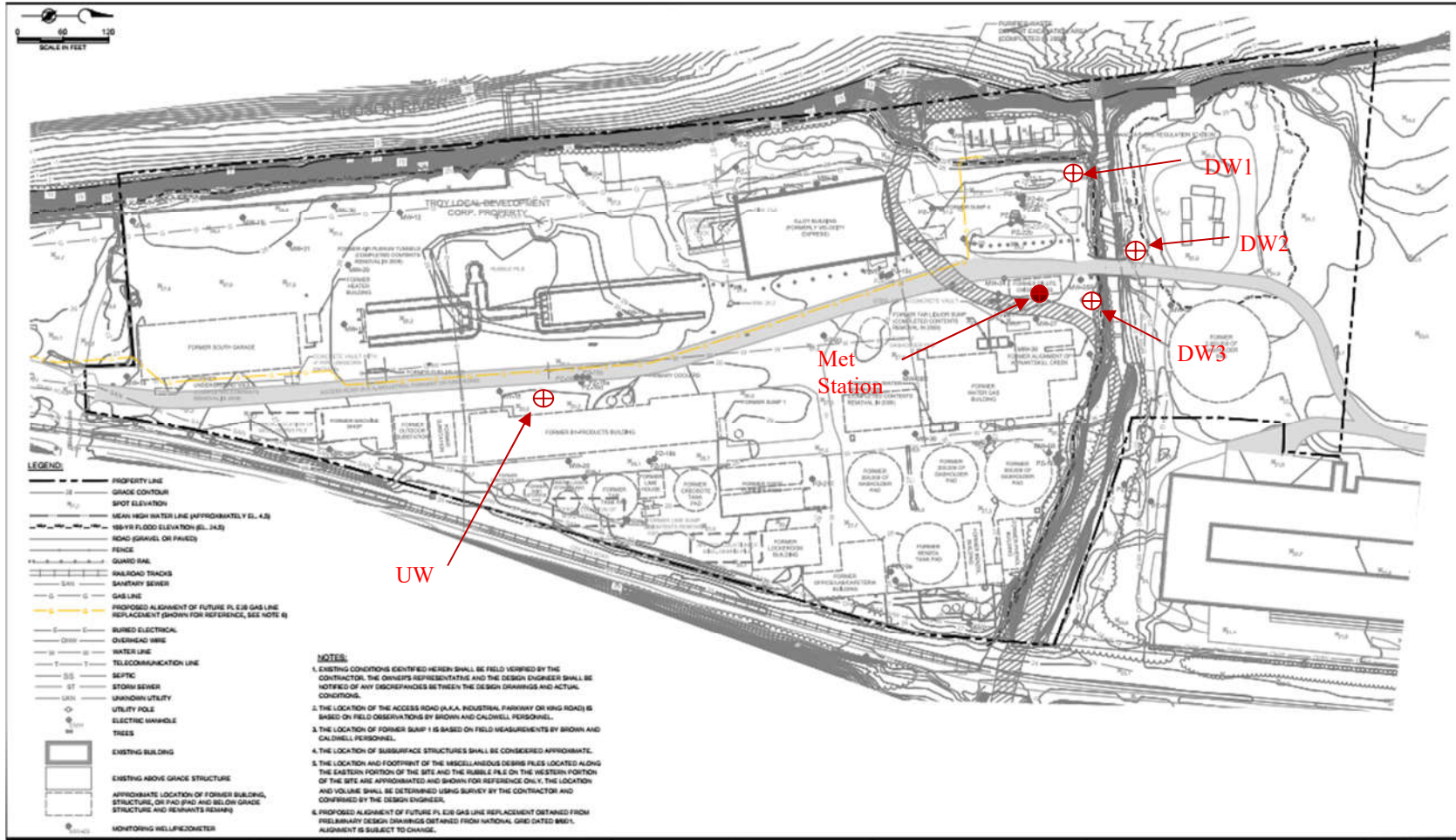


Date 9/19/22

Wind Direction and Speed:
S
0 to 7 MPH

Key

UW= Upwind
DW1= Downwind 1
DW2= Downwind 2
DW3= Downwind 3



Search City or Zip Code

US °F

GO PREMIUM

🌊 65° Troy, NY

Today

Hourly

10 Day

Weekend

Monthly

Radar

Videos

More

Hourly Weather - Troy, NY

As of 5:34 am EDT

⚠️ There is a marginal risk of severe weather today.


Monday, September 19

5:30 am **65°**  Cloudy  3%  S 3 mph

Advertisement

5:45 am **65°**  Cloudy  3%  S 3 mph


6:00 am **65°**  Cloudy  3%  S 4 mph 

 Feels Like
65°

 Wind
S 4 mph

 Humidity
95%

 UV Index
0 of 10

 Cloud Cover
94%

 Rain Amount
0 in

6:15 am **65°**  Cloudy  3%  S 3 mph

7:00 am **65°**  Cloudy  5%  SSE 3 mph 

8:00 am **68°**  Mostly Cloudy  5%  S 4 mph 

Advertisement





































9:00 am **71°**  Mostly Cloudy  5%  S 6 mph 

10:00 am **74°**  Mostly Cloudy  10%  S 7 mph 

Stay Safe

Catch Some Color




11:00 am	75°		Mostly Cloudy	 17%	 S 7 mph	∨
12:00 pm	77°		Scattered Thunderstorms	 41%	 S 7 mph	∨
1:00 pm	77°		Thunderstorms	 67%	 S 8 mph	∨
2:00 pm	77°		Thunderstorms	 88%	 S 8 mph	∨
3:00 pm	74°		Thunderstorms	 95%	 SSW 6 mph	∨
4:00 pm	72°		Thunderstorms	 96%	 S 5 mph	∨
5:00 pm	70°		Thunderstorms	 94%	 S 6 mph	∨
6:00 pm	69°		Thunderstorms	 86%	 S 4 mph	∨
7:00 pm	68°		Thunderstorms	 88%	 SSE 5 mph	∨
8:00 pm	67°		Thunderstorms	 77%	 S 4 mph	∨
9:00 pm	67°		Thunderstorms	 76%	 SSW 4 mph	∨
10:00 pm	66°		Thunderstorms	 72%	 SW 3 mph	∨
11:00 pm	66°		Thunderstorms	 63%	 SW 4 mph	∨



50 Stunning Places To See Fall Color

Advertisement



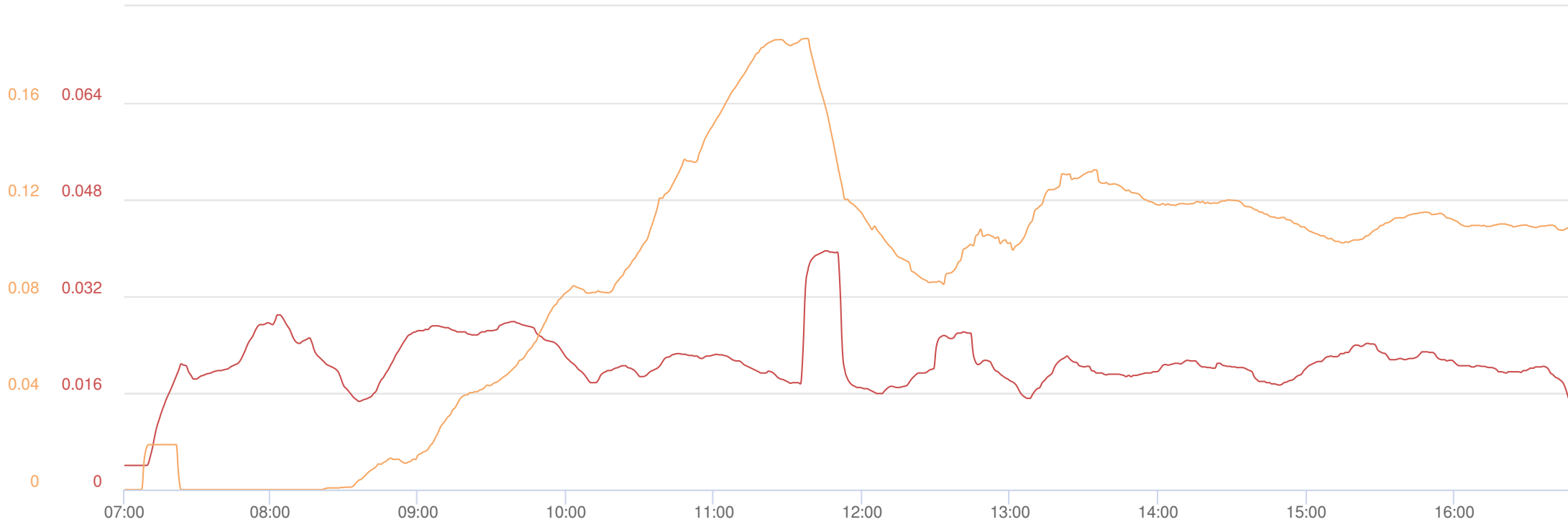
Mon, 19th of Sep 2022, 7:00:00 – 18:00:00
(GMT-05:00) Eastern Time (US & Canada)



Dust (AVG 15m) mg/m³ DustTrak-8530 RS232(A)			VOC (AVG 15m) ppm miniRAE 3000 RS232(C)		
MIN	AVG	MAX	MIN	AVG	MAX
0.0162	0.0212	0.0403	0	0	1.862

Name NG Troy SIR DW1
S/N 0B220654
Description Downwind 1 (0B220654)
Location 8000 Main St, Troy, NY
12180, USA

Mon, 19th of Sep 2022, 7:00:00 – 18:00:00
 (GMT-05:00) Eastern Time (US & Canada)



Mass Conc. Total mg/m³ AVG 15m
 mg/m³
 DustTrak-8530
 RS232(A)

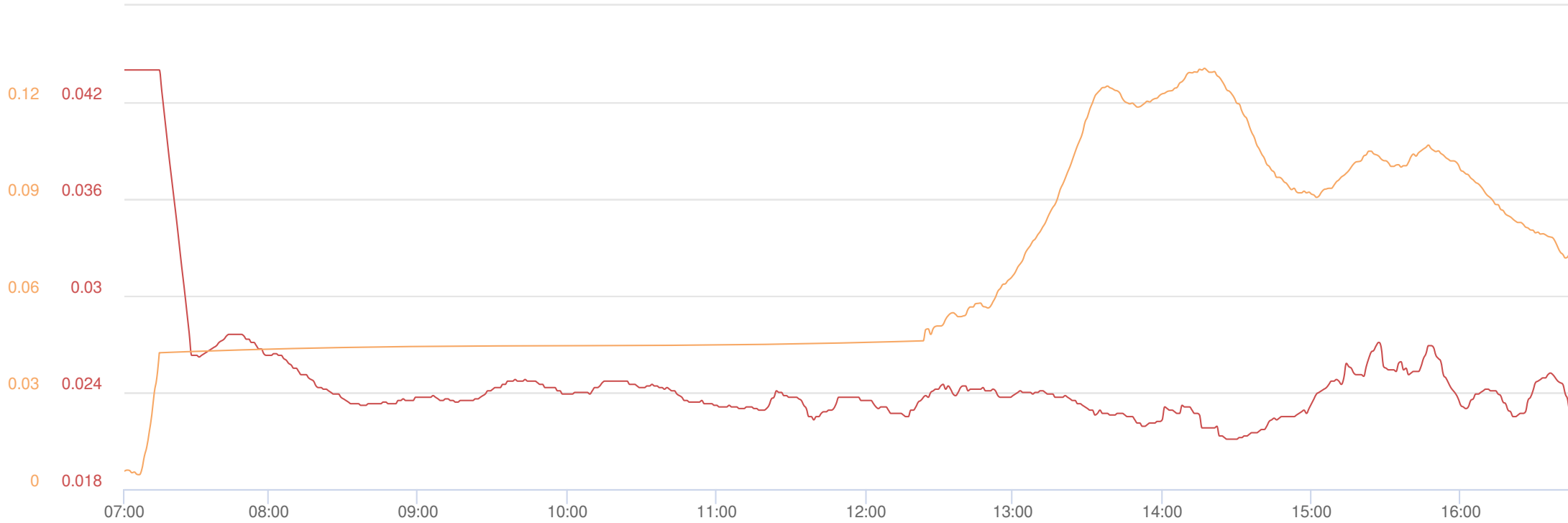
MIN	AVG	MAX
0.004	0.0211	0.0395

VOC ppm AVG 15m ppm
 miniRAE 3000
 RS232(C)

MIN	AVG	MAX
0	0.0875	0.1866

Name NG Troy SIR DW2
S/N 0B274686
Description Downwind 2
 (0B274686)
Location 8000 Main St, Troy, NY
 12180, USA

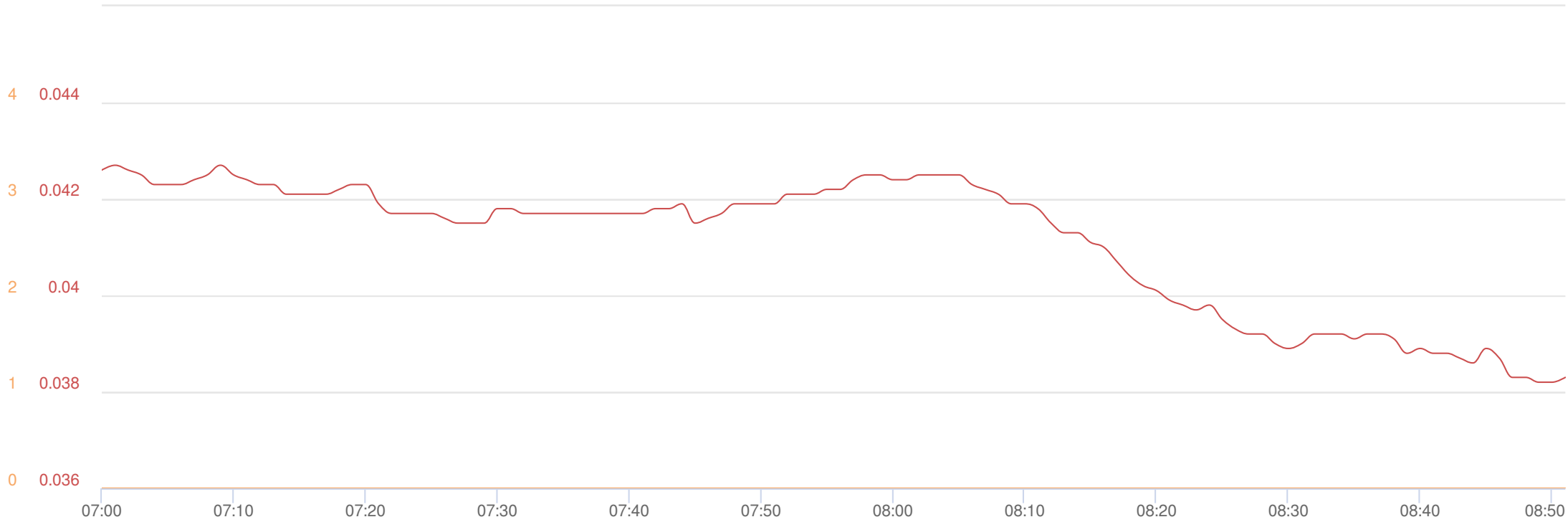
Mon, 19th of Sep 2022, 7:00:00 – 18:00:00
(GMT-05:00) Eastern Time (US & Canada)



Dust AVG 15m mg/m ³ DustTrak-8530 RS232(A)			VOC AVG 15m ppm miniRAE 3000 RS232(C)		
MIN	AVG	MAX	MIN	AVG	MAX
0.0211	0.0247	0.044	0.0045	0.0911	0.1305

Name NG Troy SIR DW3
S/N 0B448910
Description Downwind 3
(0B4448910)
Location 8000 Main St, Troy, NY
12180, USA

Mon, 19th of Sep 2022, 7:00:00 – 9:00:00
(GMT-05:00) Eastern Time (US & Canada)



Mass Conc. Total mg/m³ AVG 15m mg/m³ DustTrak-8530 RS232(A)		
MIN	AVG	MAX
0.0382	0.0411	0.0427

VOC ppm AVG 15m ppm miniRAE 3000 RS232(C)		
MIN	AVG	MAX
0	0	0

Name NG Troy SIR UW
S/N 0B469638
Description Upwind (OB4469638)
Location 8000 Main St, Troy, NY
12180, USA

COMMUNITY AIR MONITORING DIAGRAM

National Grid —Water St Former MGP - Area 2 & 3, Phase 1A, Troy, NY

Daily Perimeter Air Monitoring Locations and Weather Station Site

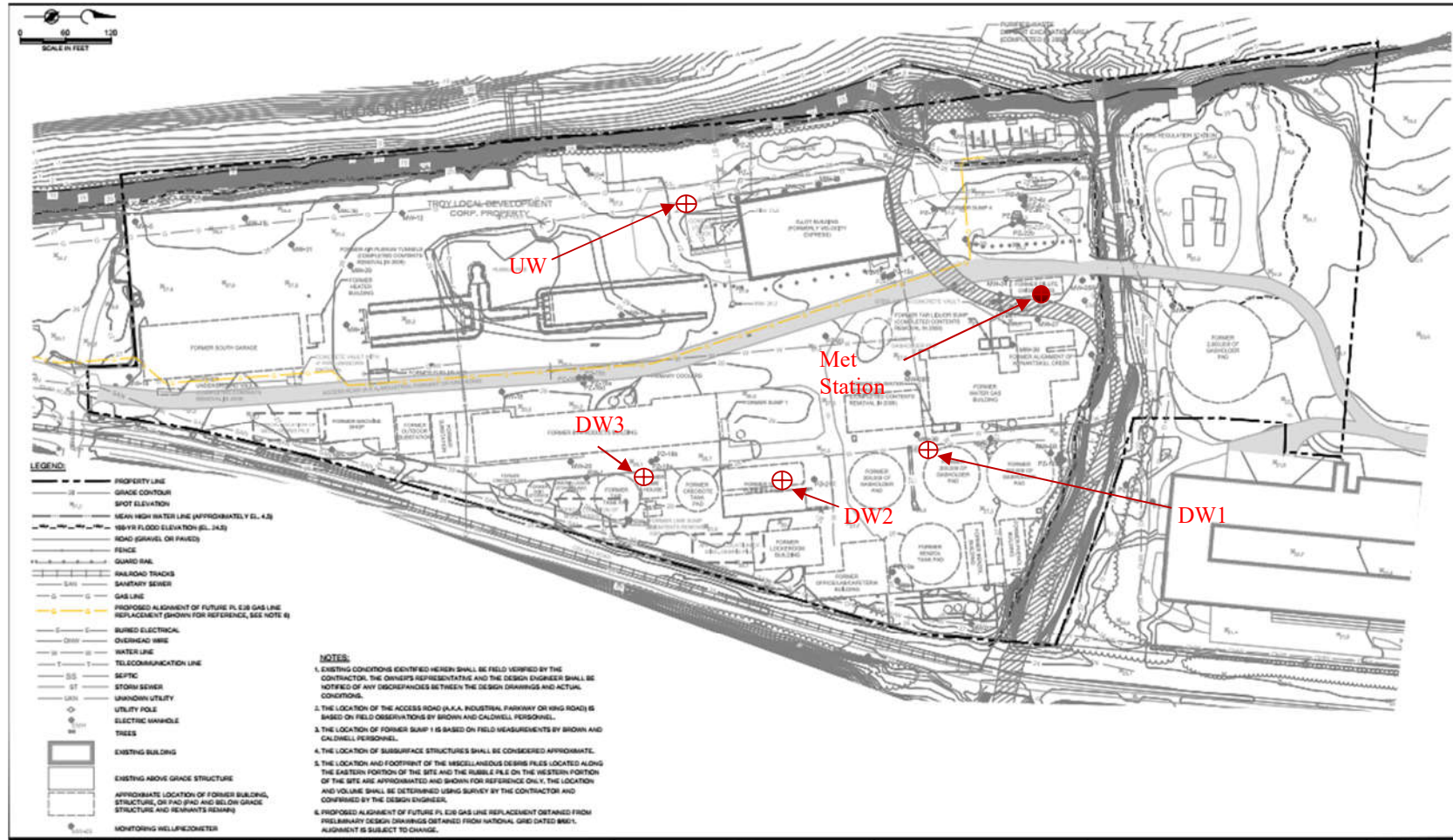


Date 9/20/22

Wind Direction and Speed:
WSW – W - WNW
2 to 9 MPH

Key

UW = Upwind
DW1 = Downwind 1
DW2 = Downwind 2
DW3 = Downwind 3



Search City or Zip Code

US °F

GO PREMIUM

 63° Troy, NY

Today

Hourly

10 Day

Weekend

Monthly

Radar








Videos

More

Hourly Weather - Troy, NY

As of 5:47 am EDT

Tuesday, September 20

5:45 am	63°	 Cloudy	 6%	 WSW 2 mph
6:00 am	63°	 Cloudy	 7%	 WSW 2 mph 

Advertisement

🌡️ Feels Like
63°

🌀 Wind
WSW 2 mph

💧 Humidity
93%

☀️ UV Index
0 of 10

☁️ Cloud Cover
94%

🌧️ Rain Amount
0 in

6:15 am	63°	☁️ Cloudy	📈 6%	🌀 WSW 2 mph	
6:30 am	63°	☁️ Cloudy	📈 7%	🌀 WSW 2 mph	
7:00 am	63°	☁️ Cloudy	📈 9%	🌀 WSW 2 mph	▼
8:00 am	64°	☁️ Cloudy	📈 12%	🌀 WSW 3 mph	▼


Advertisement

9:00 am	65°	☁️ Cloudy	📈 14%	🌀 W 5 mph	▼
10:00 am	67°	☁️ Cloudy	📈 16%	🌀 W 6 mph	▼
11:00 am	69°	☁️ Cloudy	📈 17%	🌀 W 7 mph	▼
12:00 pm	70°	☀️ Mostly Cloudy	📈 24%	🌀 WNW 8 mph	▼

Stay Safe

In Fiona's Wake




1:00 pm	69°		Showers	39%	WNW 8 mph	▼
2:00 pm	71°		Showers	39%	WNW 8 mph	▼
3:00 pm	71°		Showers	38%	WNW 9 mph	▼
4:00 pm	71°		Showers	35%	WNW 8 mph	▼
5:00 pm	69°		Few Showers	32%	WNW 9 mph	▼
6:00 pm	67°		Mostly Cloudy	24%	NW 8 mph	▼
7:00 pm	65°		Mostly Cloudy	24%	NW 6 mph	▼
8:00 pm	64°		Mostly Cloudy	18%	NW 5 mph	▼
9:00 pm	63°		Mostly Cloudy	21%	NW 5 mph	▼
10:00 pm	62°		Mostly Cloudy	23%	NW 4 mph	▼
11:00 pm	61°		Mostly Cloudy	24%	NW 4 mph	▼
Wednesday, September 21						
12:00 am	60°		Mostly Cloudy	21%	NNW 3 mph	▼
1:00 am	60°		Mostly Cloudy	15%	NNW 3 mph	▼

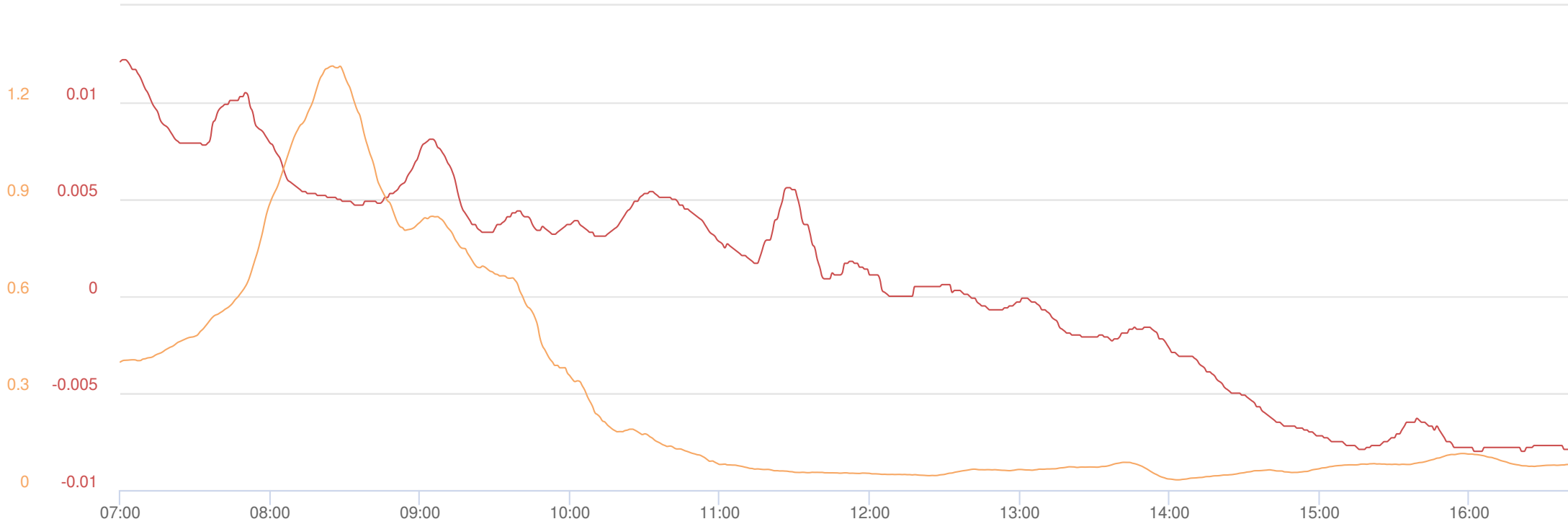


Homes Flood, Power Knocked Out

Advertisement



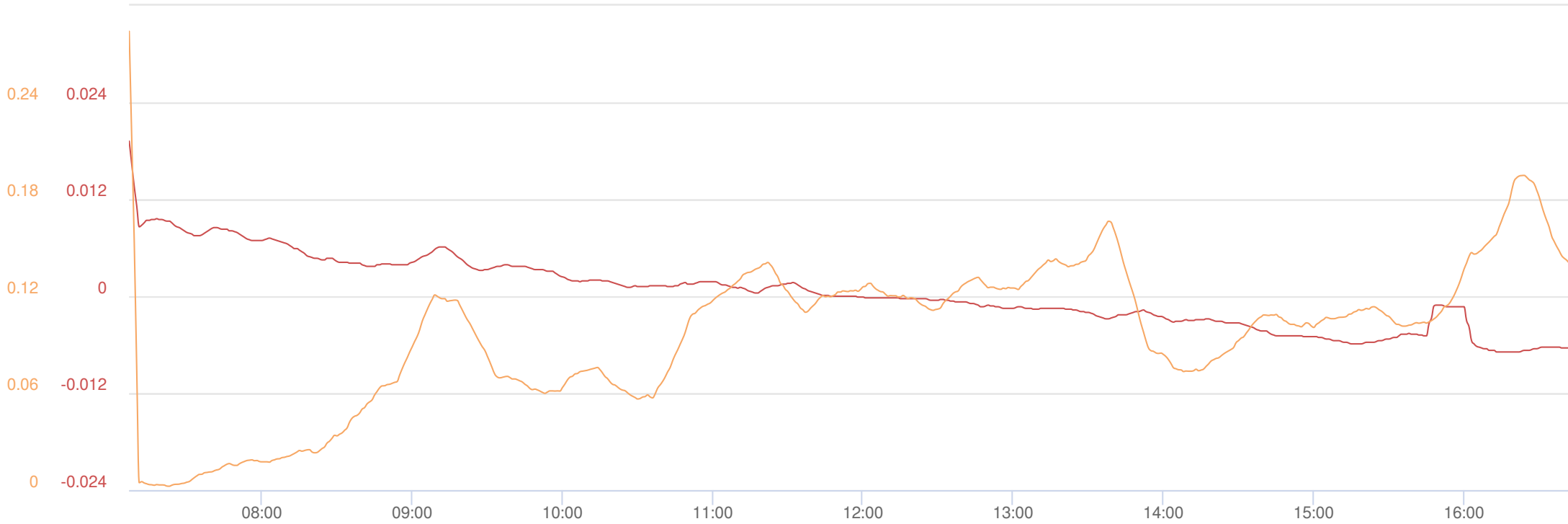
Tue, 20th of Sep 2022, 7:00:00 – 18:00:00
(GMT-05:00) Eastern Time (US & Canada)



Dust (AVG 15m) mg/m³ DustTrak-8530 RS232(A)			VOC (AVG 15m) ppm miniRAE 3000 RS232(C)		
MIN	AVG	MAX	MIN	AVG	MAX
-0.008	0.0007	0.0122	0.0317	0.2883	1.3126

Name NG Troy SIR DW1
S/N 0B220654
Description Downwind 1 (0B220654)
Location 8000 Main St, Troy, NY
12180, USA

Tue, 20th of Sep 2022, 7:00:00 – 18:00:00
(GMT-05:00) Eastern Time (US & Canada)

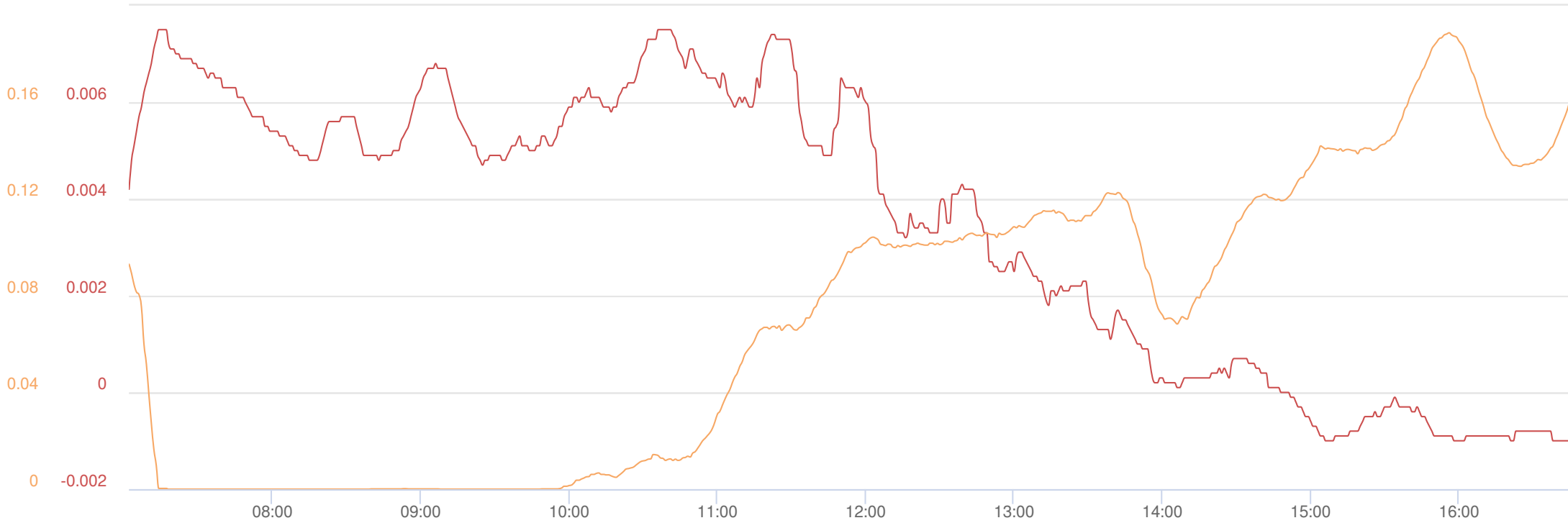


Mass Conc. Total mg/m³ AVG 15m		
mg/m³		
DustTrak-8530		
RS232(A)		
MIN	AVG	MAX
-0.0069	0.0004	0.0192

VOC ppm AVG 15m		
ppm		
miniRAE 3000		
RS232(C)		
MIN	AVG	MAX
0.0024	0.0959	0.284

Name NG Troy SIR DW2
S/N 0B274686
Description Downwind 2
(0B274686)
Location 7990 Main St, Troy, NY
12180, USA

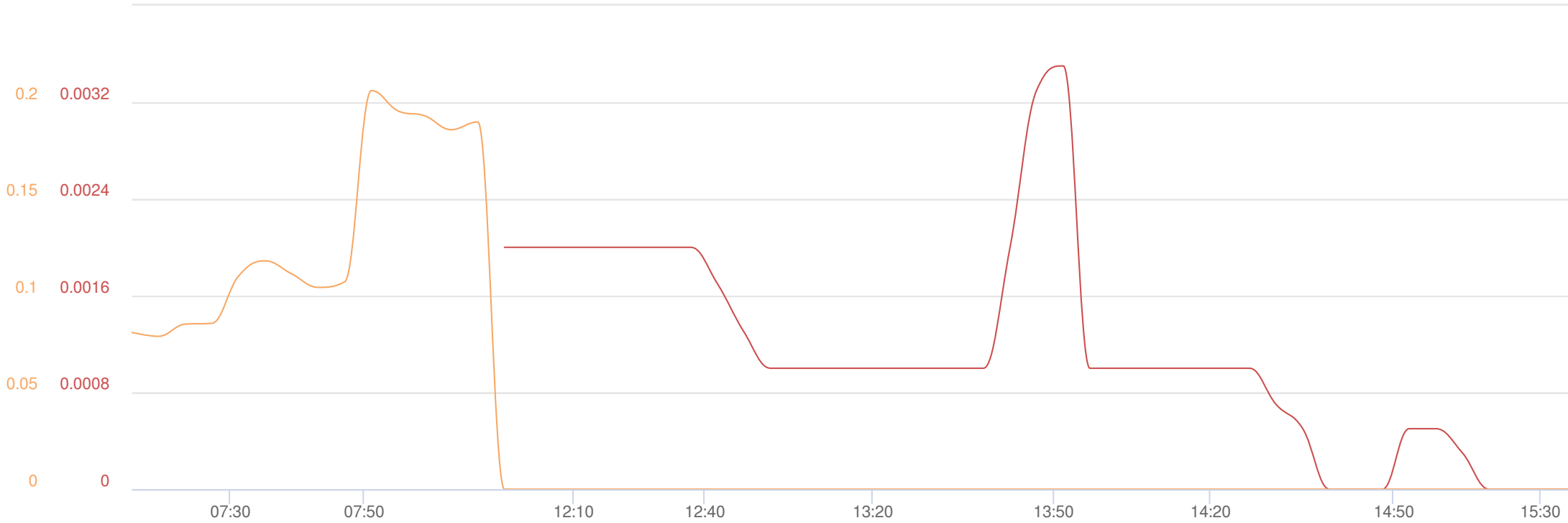
Tue, 20th of Sep 2022, 7:00:00 – 18:00:00
 (GMT-05:00) Eastern Time (US & Canada)



Dust AVG 15m mg/m ³ DustTrak-8530 RS232(A)			VOC AVG 15m ppm miniRAE 3000 RS232(C)		
MIN	AVG	MAX	MIN	AVG	MAX
-0.001	0.003	0.0075	0	0.0693	0.1887

Name NG Troy SIR DW3
S/N 0B448910
Description Downwind 3
 (0B4448910)
Location 8000 Main St, Troy, NY
 12180, USA

Tue, 20th of Sep 2022, 7:00:00 – 18:00:00
(GMT-05:00) Eastern Time (US & Canada)



Dust AVG 15m mg/m ³ DustTrak-8530 RS232(A)			VOC AVG 15m ppm miniRAE 3000 RS232(C)		
MIN	AVG	MAX	MIN	AVG	MAX
0	0.0012	0.0035	0	0	0.206

Name NG Troy SIR UW
S/N 0B422999
Description Upwind (0B422999)
Location 8000 Main St, Troy, NY
12180, USA

COMMUNITY AIR MONITORING DIAGRAM

National Grid —Water St Former MGP - Area 2 & 3, Phase 1A, Troy, NY

Daily Perimeter Air Monitoring Locations and Weather Station Site

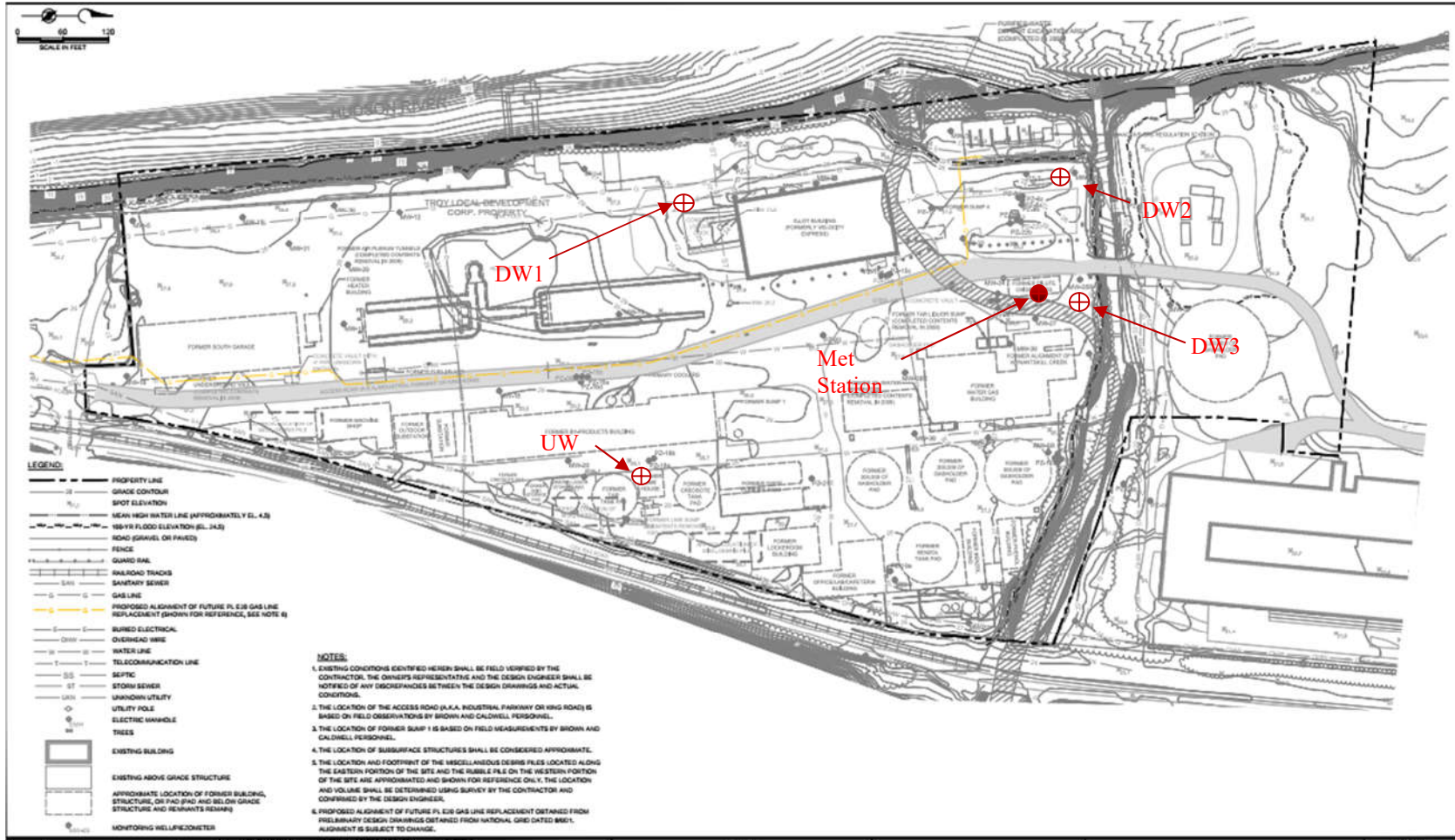


Date 9/21/22

Wind Direction and Speed:
ESE – S
0 to 8 MPH

Key

UW= Upwind
DW1= Downwind 1
DW2= Downwind 2
DW3= Downwind 3



Search City or Zip Code

US °F

GO PREMIUM

 59° Troy, NY

Today

Hourly

10 Day

Weekend

Monthly

Radar

Videos

More

Hourly Weather - Troy, NY

As of 5:25 am EDT

 There is a marginal risk of severe weather today.

Wednesday, September 21




5:30 am **59°**





 Cloudy







 3%




 NNW 0 mph





Advertisement





5:45 am **59°**  Cloudy  3%  NW 0 mph

6:00 am **59°**  Cloudy  3%  N 0 mph 





 Feels Like 59°	 Wind N 0 mph	 Humidity 90%
 UV Index 0 of 10	 Cloud Cover 97%	 Rain Amount 0 in





6:15 am **59°**  Cloudy  3%  NNW 0 mph





7:00 am **58°**  Cloudy  3%  ENE 0 mph 

8:00 am **59°**  Mostly Cloudy  3%  ESE 0 mph 


Advertisement

9:00 am **60°**  Partly Cloudy  2%  SW 1 mph 

10:00 am **63°**  Partly Cloudy  2%  SW 2 mph 





































11:00 am **65°**  Partly Cloudy  1%  SSW 3 mph 

Stay Safe



In Fiona's Wake



12:00 pm	67°	 Partly Cloudy	 1%	 S 3 mph	▼
1:00 pm	70°	 Partly Cloudy	 1%	 SSE 4 mph	▼
2:00 pm	72°	 Mostly Sunny	 1%	 SSE 4 mph	▼
3:00 pm	74°	 Partly Cloudy	 1%	 SSE 6 mph	▼
4:00 pm	74°	 Partly Cloudy	 1%	 SSE 6 mph	▼
5:00 pm	74°	 Partly Cloudy	 1%	 S 8 mph	▼
6:00 pm	73°	 Mostly Cloudy	 2%	 S 8 mph	▼
7:00 pm	71°	 Partly Cloudy	 4%	 SSE 8 mph	▼
8:00 pm	70°	 Partly Cloudy	 11%	 SSE 7 mph	▼
9:00 pm	70°	 Partly Cloudy	 21%	 S 8 mph	▼
10:00 pm	70°	 Showers	 36%	 S 8 mph	▼
11:00 pm	70°	 Showers	 58%	 S 9 mph	▼



Homes Flood, Power Knocked Out

Advertisement

Thursday, September 22

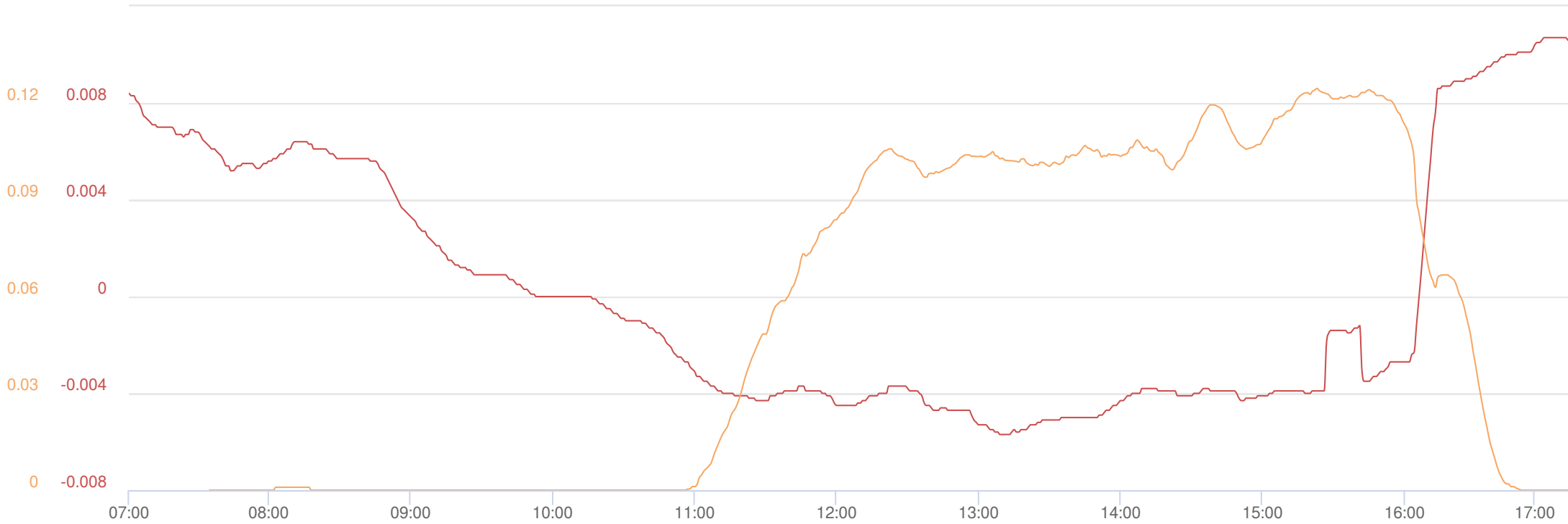


1%



▼

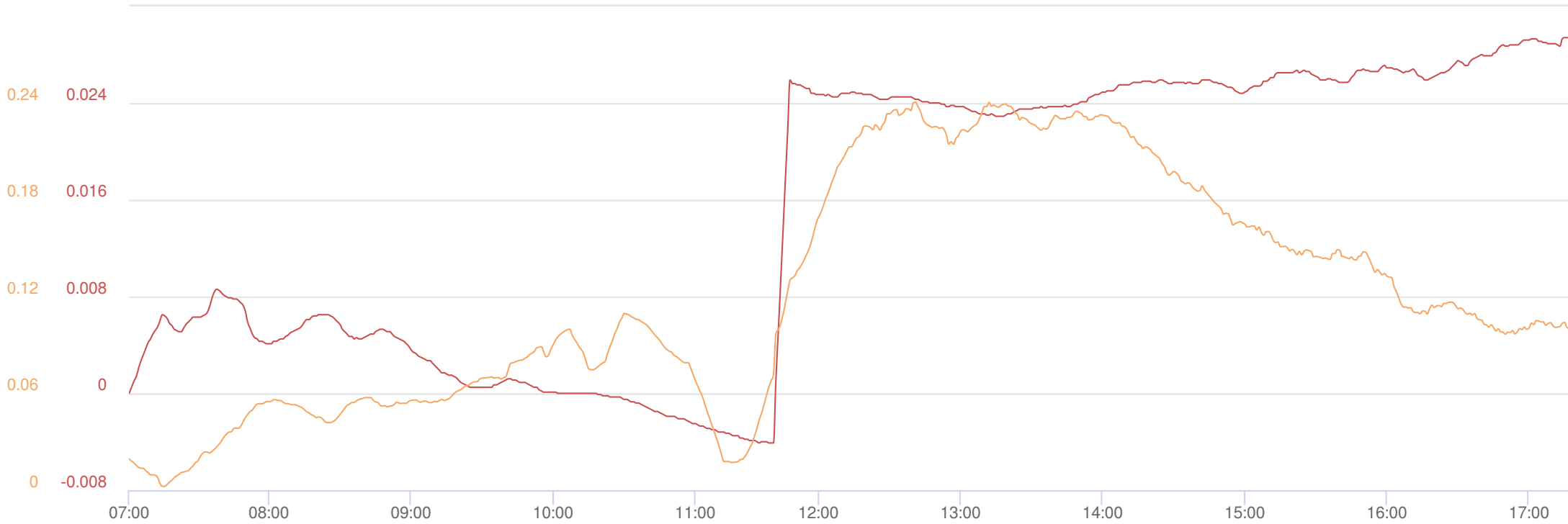
Wed, 21st of Sep 2022, 7:00:00 – 18:00:00
(GMT-05:00) Eastern Time (US & Canada)



Dust (AVG 15m) mg/m ³ DustTrak-8530 RS232(A)			VOC (AVG 15m) ppm miniRAE 3000 RS232(C)		
MIN	AVG	MAX	MIN	AVG	MAX
-0.0057	0.0001	0.0107	0	0	0.1245

Name NG Troy SIR DW1
S/N 0B220654
Description Downwind 1 (0B220654)
Location 8000 Main St, Troy, NY
12180, USA

Wed, 21st of Sep 2022, 7:00:00 – 18:00:00
(GMT-05:00) Eastern Time (US & Canada)

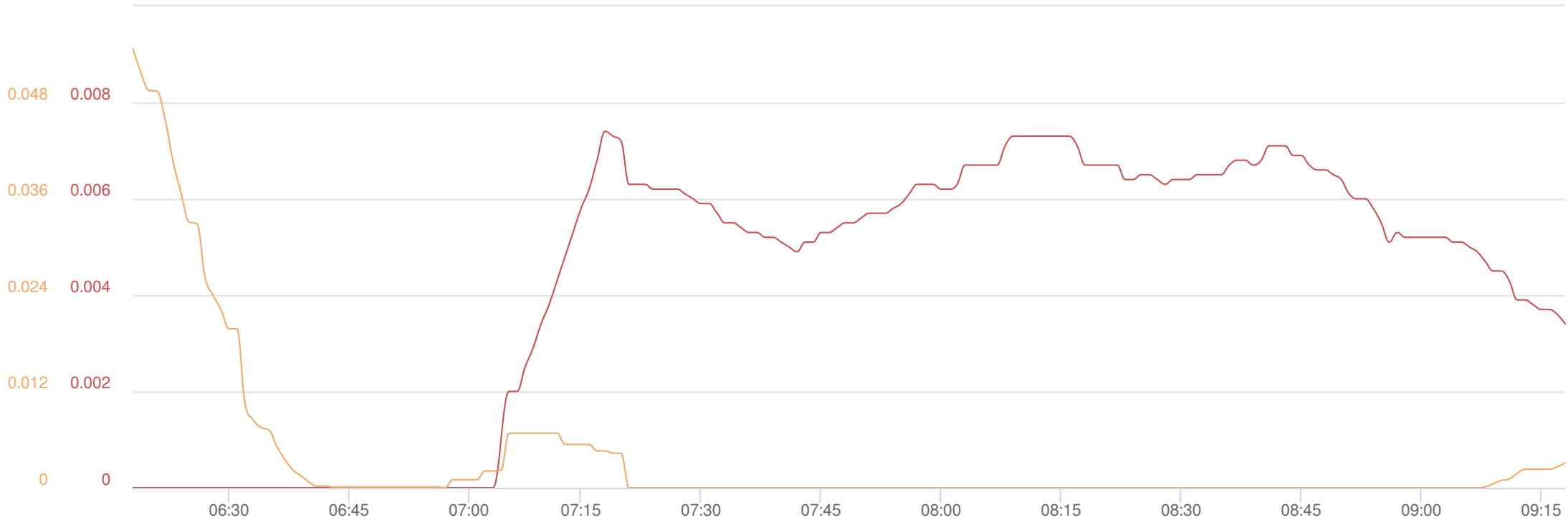


Mass Conc. Total mg/m ³ AVG 15m mg/m ³ DustTrak-8530 RS232(A)		
MIN	AVG	MAX
-0.0041	0.0149	0.0294

VOC ppm AVG 15m ppm miniRAE 3000 RS232(C)		
MIN	AVG	MAX
0.0023	0.1216	0.2405

Name NG Troy SIR DW2
S/N 0B274686
Description Downwind 2
(0B274686)
Location 8000 Main St, Troy, NY
12180, USA

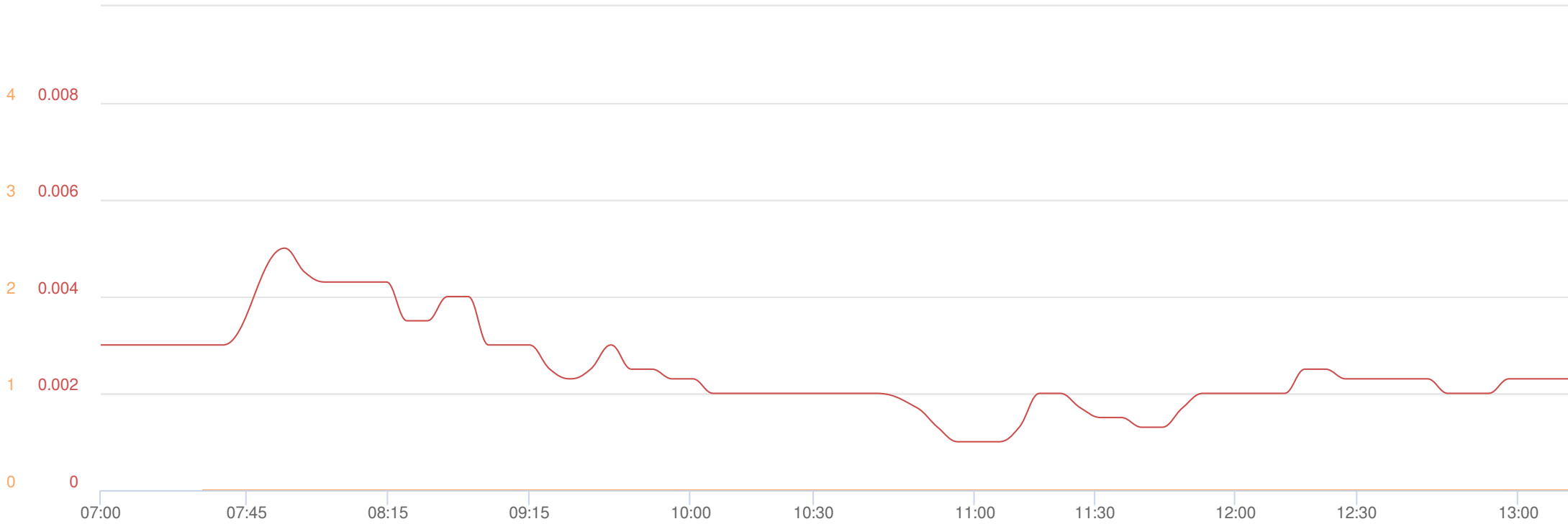
Wed, 21st of Sep 2022, 6:18:00 – 9:18:00
(GMT-05:00) Eastern Time (US & Canada)



Dust AVG 15m mg/m ³ DustTrak-8530 RS232(A)			VOC AVG 15m ppm miniRAE 3000 RS232(C)		
MIN	AVG	MAX	MIN	AVG	MAX
0	0.0043	0.0074	0	0.0037	0.0547

Name NG Troy SIR DW3
S/N 0B448910
Description Downwind 3
(0B4448910)
Location 8000 Main St, Troy, NY
12180, USA

Wed, 21st of Sep 2022, 7:00:00 – 17:00:00
(GMT-05:00) Eastern Time (US & Canada)



Dust AVG 15m mg/m ³ DustTrak-8530 RS232(A)			VOC AVG 15m ppm miniRAE 3000 RS232(C)		
MIN	AVG	MAX	MIN	AVG	MAX
0.001	0.0024	0.005	0	0	0

Name NG Troy SIR UW
S/N OB422999
Description Upwind (OB422999)
Location 8000 Main St, Troy, NY
12180, USA

COMMUNITY AIR MONITORING DIAGRAM

National Grid —Water St Former MGP - Area 2 & 3, Phase 1A, Troy, NY

Daily Perimeter Air Monitoring Locations and Weather Station Site

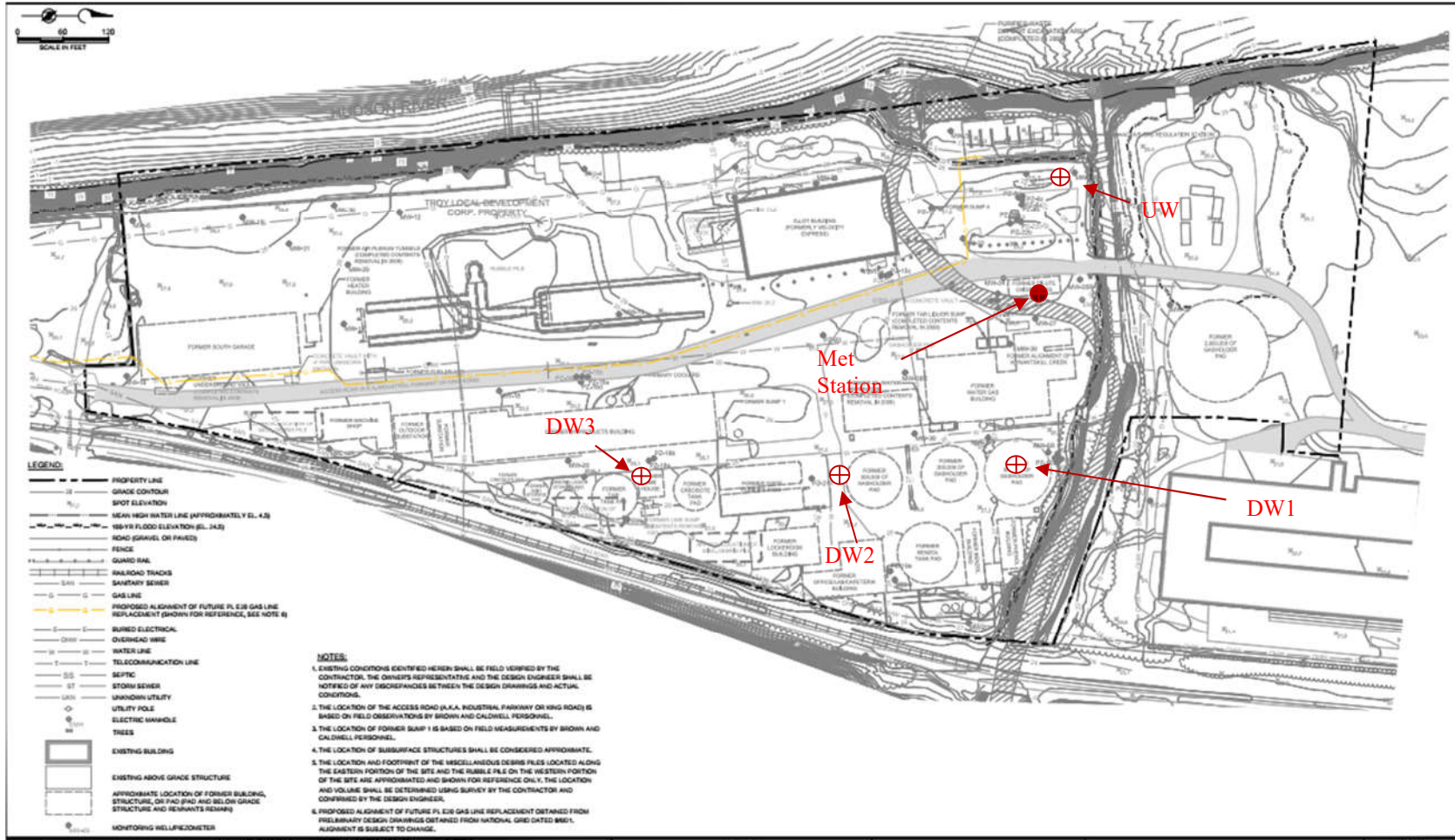


Date 9/22/22

Wind Direction and Speed:
SW – W - WNW
5 to 14 MPH

Key

UW= Upwind
DW1= Downwind 1
DW2= Downwind 2
DW3 = Downwind 3



Search City or Zip Code

US °F

 68° Troy, NY

Today

Hourly

10 Day

Weekend

Monthly

Radar

Videos

More

Hourly Weather - Troy, NY

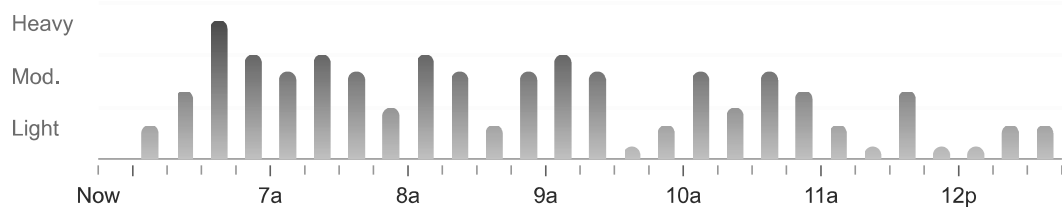
As of 5:35 am EDT

Special Weather Statement

 There is a marginal risk of severe weather today.

Thunderstorms likely to continue for the next several hours.

Advertisement




































Thursday, September 22

5:45 am	68°	Scattered Thunderstorms	56%	S 9 mph							
6:00 am	68°	Rain	97%	S 9 mph	^						
<table border="1"> <tbody> <tr> <td> Feels Like 68°</td> <td> Wind S 9 mph</td> <td> Humidity 81%</td> </tr> <tr> <td> UV Index 0 of 10</td> <td> Cloud Cover 100%</td> <td> Rain Amount 0.29 in</td> </tr> </tbody> </table>						Feels Like 68°	Wind S 9 mph	Humidity 81%	UV Index 0 of 10	Cloud Cover 100%	Rain Amount 0.29 in
Feels Like 68°	Wind S 9 mph	Humidity 81%									
UV Index 0 of 10	Cloud Cover 100%	Rain Amount 0.29 in									
6:15 am	67°	Rain	97%	S 9 mph							
6:30 am	67°	Heavy Rain	94%	S 8 mph							
7:00 am	66°	Rain	94%	S 7 mph	v						
8:00 am	67°	Rain	100%	SW 6 mph	v						

Advertisement

Stay Safe

9:00 am	64°		Rain	 93%	 W 10 mph	∨
10:00 am	63°		Rain	 95%	 WNW 10 mph	∨
11:00 am	62°		Light Rain	 82%	 WNW 6 mph	∨
12:00 pm	62°		Showers	 57%	 WNW 5 mph	∨
1:00 pm	64°		Showers	 47%	 WNW 8 mph	∨
2:00 pm	66°		Partly Cloudy	 18%	 WNW 11 mph	∨
3:00 pm	66°		Partly Cloudy	 15%	 WNW 14 mph	∨
4:00 pm	66°		Partly Cloudy	 15%	 WNW 14 mph	∨
5:00 pm	64°		Partly Cloudy	 15%	 WNW 14 mph	∨
6:00 pm	63°		Partly Cloudy	 15%	 NW 13 mph	∨
7:00 pm	60°		Partly Cloudy	 11%	 NW 12 mph	∨

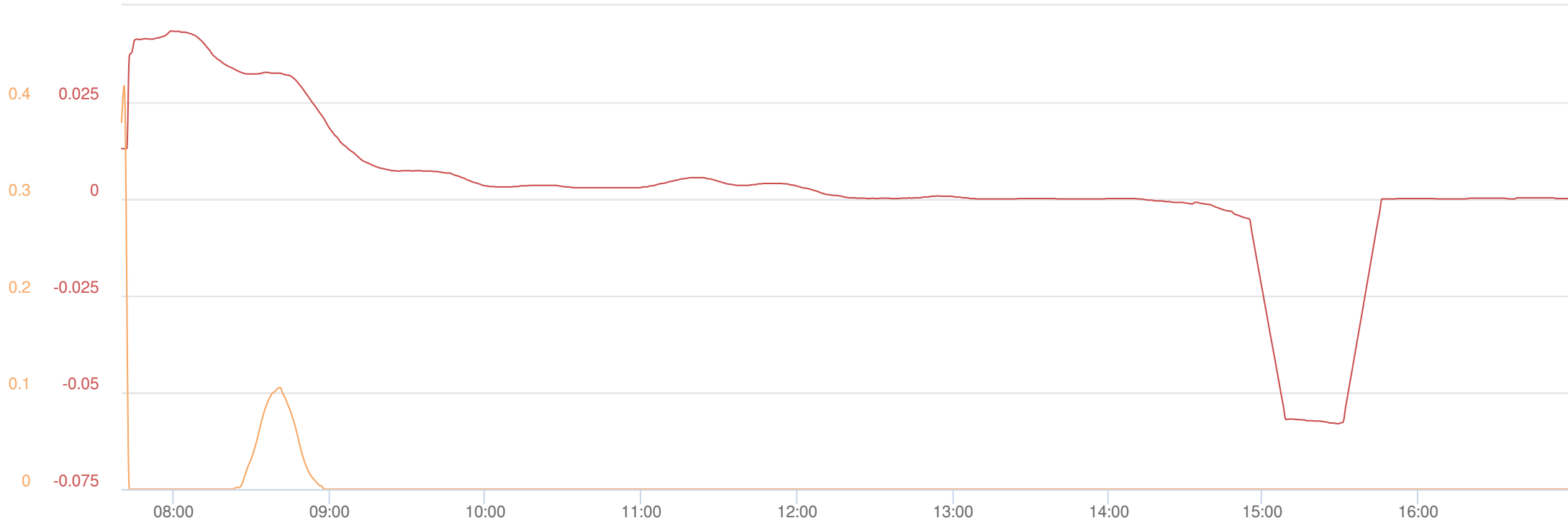
In Fiona's Wake



Homes Flood, Power Knocked Out

Advertisement

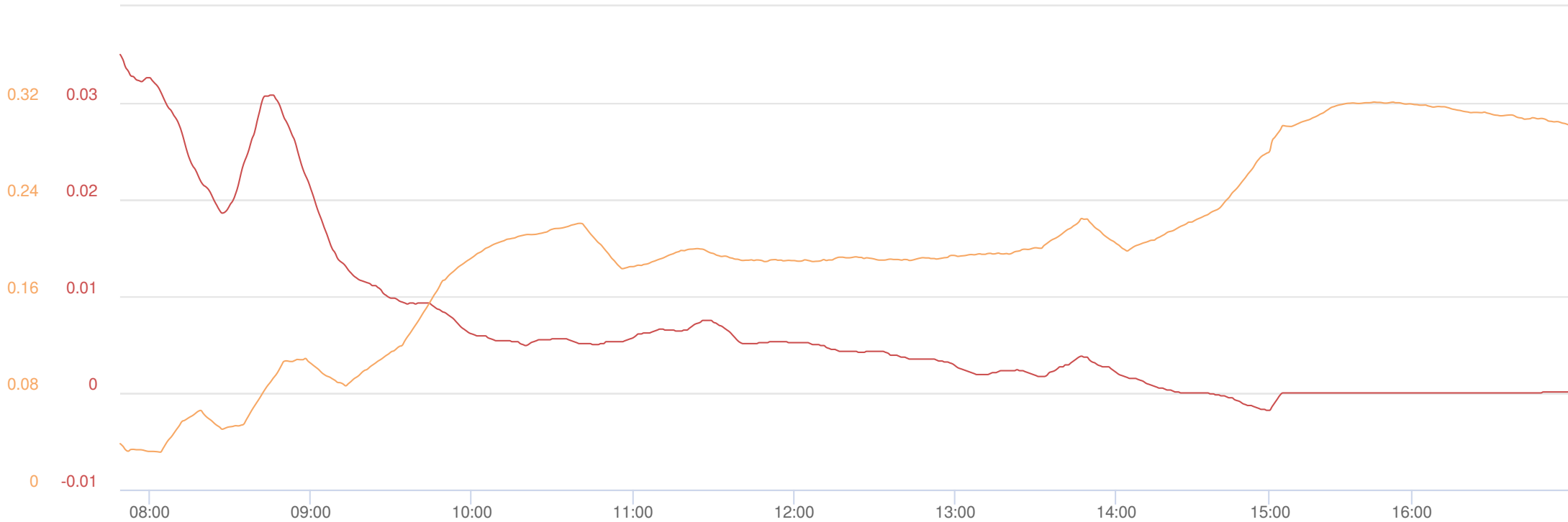
Thu, 22nd of Sep 2022, 7:00:00 – 17:00:00
(GMT-05:00) Eastern Time (US & Canada)



Dust (AVG 15m) mg/m ³ DustTrak-8530 RS232(A)			VOC (AVG 15m) ppm miniRAE 3000 RS232(C)		
MIN	AVG	MAX	MIN	AVG	MAX
-0.0581	0.0028	0.0434	0	0	0.417

Name NG Troy SIR DW1
S/N 0B220654
Description Downwind 1 (0B220654)
Location 8000 Main St, Troy, NY
12180, USA

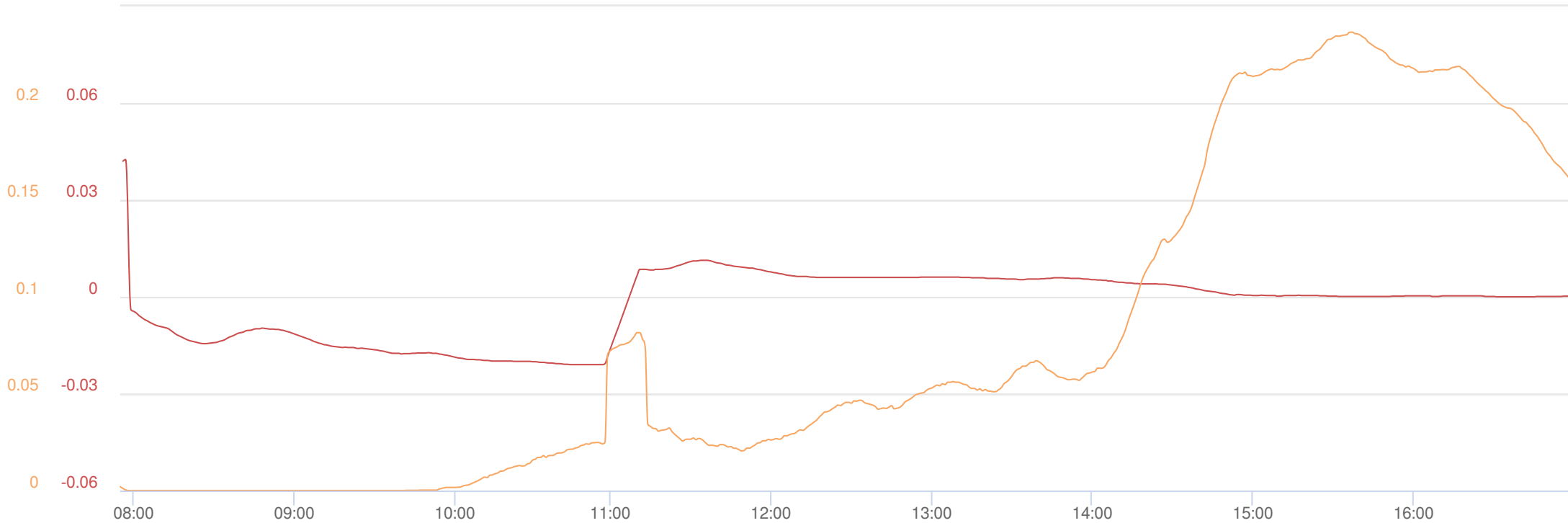
Thu, 22nd of Sep 2022, 7:00:00 – 17:00:00
(GMT-05:00) Eastern Time (US & Canada)



Mass Conc. Total mg/m ³ AVG 15m mg/m ³ DustTrak-8530 RS232(A)			VOC ppm AVG 15m ppm miniRAE 3000 RS232(C)		
MIN	AVG	MAX	MIN	AVG	MAX
-0.0018	0.0068	0.035	0.031	0.1987	0.3207

Name NG Troy SIR DW2
S/N 0B274686
Description Downwind 2
(0B274686)
Location 8000 Main St, Troy, NY
12180, USA

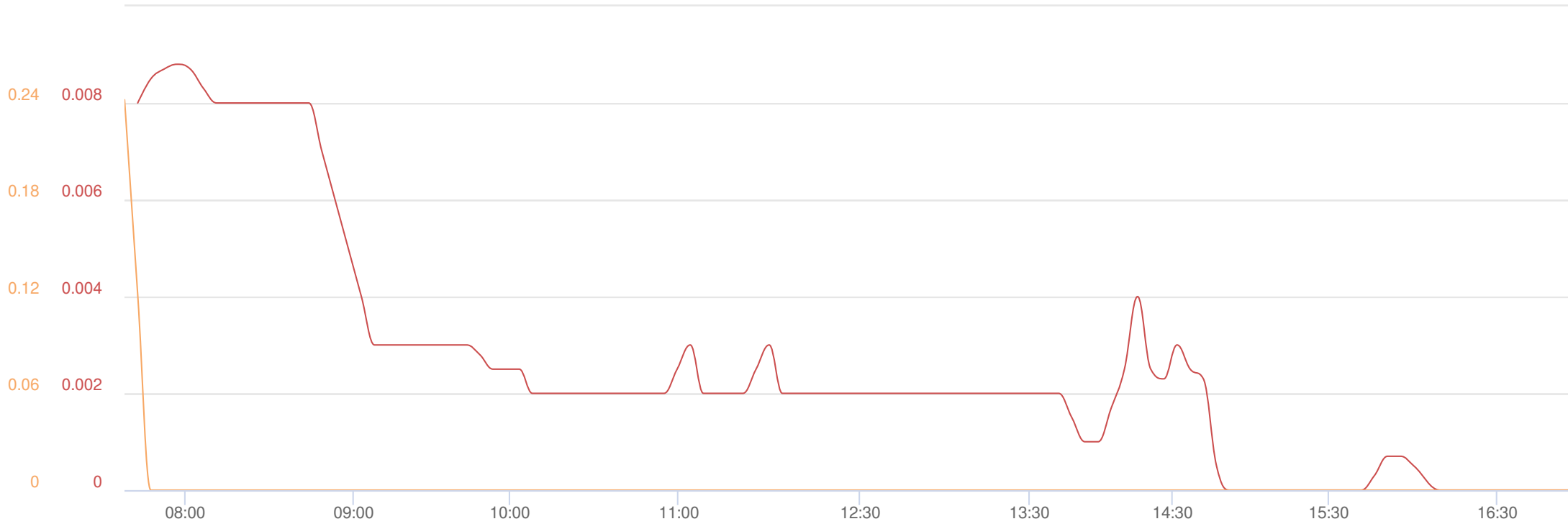
Thu, 22nd of Sep 2022, 7:00:00 – 17:00:00
(GMT-05:00) Eastern Time (US & Canada)



Dust AVG 15m mg/m ³ DustTrak-8530 RS232(A)			VOC AVG 15m ppm miniRAE 3000 RS232(C)		
MIN	AVG	MAX	MIN	AVG	MAX
-0.021	-0.0025	0.0425	0	0.0788	0.2366

Name NG Troy SIR DW3
S/N 0B448910
Description Downwind 3
(0B4448910)
Location 8000 Main St, Troy, NY
12180, USA

Thu, 22nd of Sep 2022, 7:00:00 – 17:00:00
(GMT-05:00) Eastern Time (US & Canada)



Dust AVG 15m mg/m ³ DustTrak-8530 RS232(A)			VOC AVG 15m ppm miniRAE 3000 RS232(C)		
MIN	AVG	MAX	MIN	AVG	MAX
0	0	0.0088	0	0	0.242

Name NG Troy SIR UW
S/N 0B422999
Description Upwind (0B422999)
Location 8000 Main St, Troy, NY
12180, USA

COMMUNITY AIR MONITORING DIAGRAM

National Grid —Water St Former MGP - Area 2 & 3, Phase 1A, Troy, NY

Daily Perimeter Air Monitoring Locations and Weather Station Site

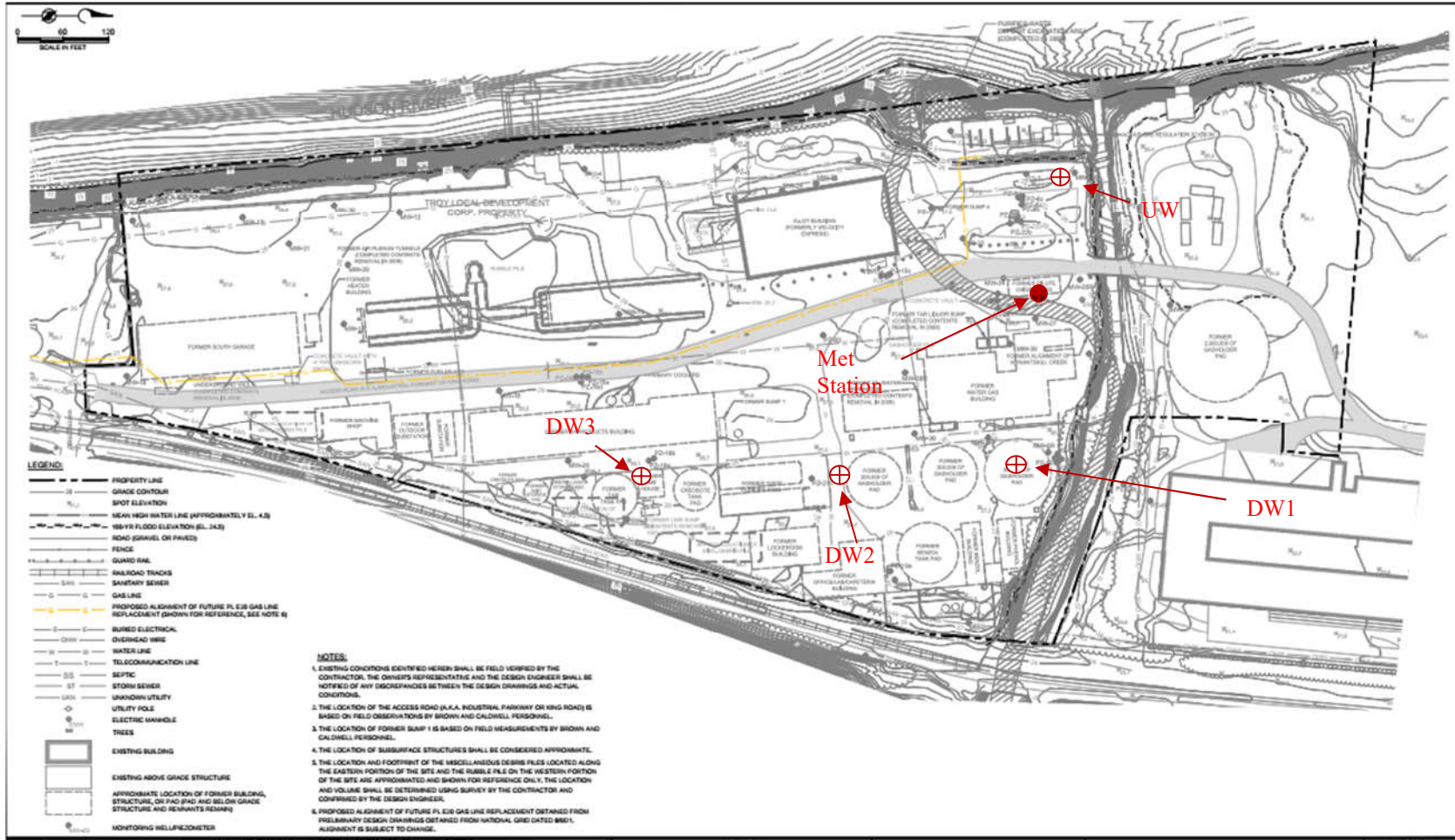


Date 9/23/22

Wind Direction and Speed:
NW - NNW
10 to 16 MPH

Key

UW= Upwind
DW1= Downwind 1
DW2= Downwind 2
DW3 = Downwind 3



Search City or Zip Code

US °F

GO PREMIUM

 48° Troy, NY

Today

Hourly

10 Day

Weekend

Monthly

Radar








Videos

More

Hourly Weather - Troy, NY

As of 5:40 am EDT

Friday, September 23

5:45 am	48°	 Mostly Cloudy	 1%	 NW 11 mph	
6:00 am	48°	 Partly Cloudy	 1%	 NW 10 mph	

Advertisement

Feels Like
43°













Wind
NW 10 mph

Humidity
71%













UV Index
0 of 10

Cloud Cover
59%

Rain Amount
0 in

6:15 am	47°	 Partly Cloudy	 1%	 NW 10 mph	
6:30 am	47°	 Partly Cloudy	 1%	 NW 10 mph	
7:00 am	47°	 Partly Cloudy	 1%	 NW 11 mph	▼
8:00 am	48°	 Partly Cloudy	 1%	 NW 12 mph	▼





































Advertisement

9:00 am	50°	 Partly Cloudy	 1%	 NNW 14 mph	▼
10:00 am	51°	 Partly Cloudy	 1%	 NNW 14 mph	▼
11:00 am	52°	 Partly Cloudy	 0%	 NW 15 mph	▼
12:00 pm	53°	 Partly Cloudy	 0%	 NNW 14 mph	▼

Stay Safe

Stunning Fall Color




1:00 pm	55°		Partly Cloudy	 0%	 NNW 15 mph	∨
2:00 pm	56°		Partly Cloudy	 0%	 NNW 15 mph	∨
3:00 pm	57°		Mostly Sunny	 0%	 NNW 16 mph	∨
4:00 pm	57°		Mostly Sunny	 0%	 NNW 15 mph	∨
5:00 pm	56°		Sunny	 0%	 NW 15 mph	∨
6:00 pm	55°		Sunny	 0%	 NW 14 mph	∨
7:00 pm	53°		Clear	 0%	 NNW 11 mph	∨
8:00 pm	51°		Clear	 0%	 NW 10 mph	∨
9:00 pm	49°		Clear	 0%	 NW 9 mph	∨
10:00 pm	48°		Clear	 1%	 NW 8 mph	∨
11:00 pm	47°		Clear	 1%	 NW 7 mph	∨
Saturday, September 24						
12:00 am	46°		Clear	 2%	 NW 6 mph	∨

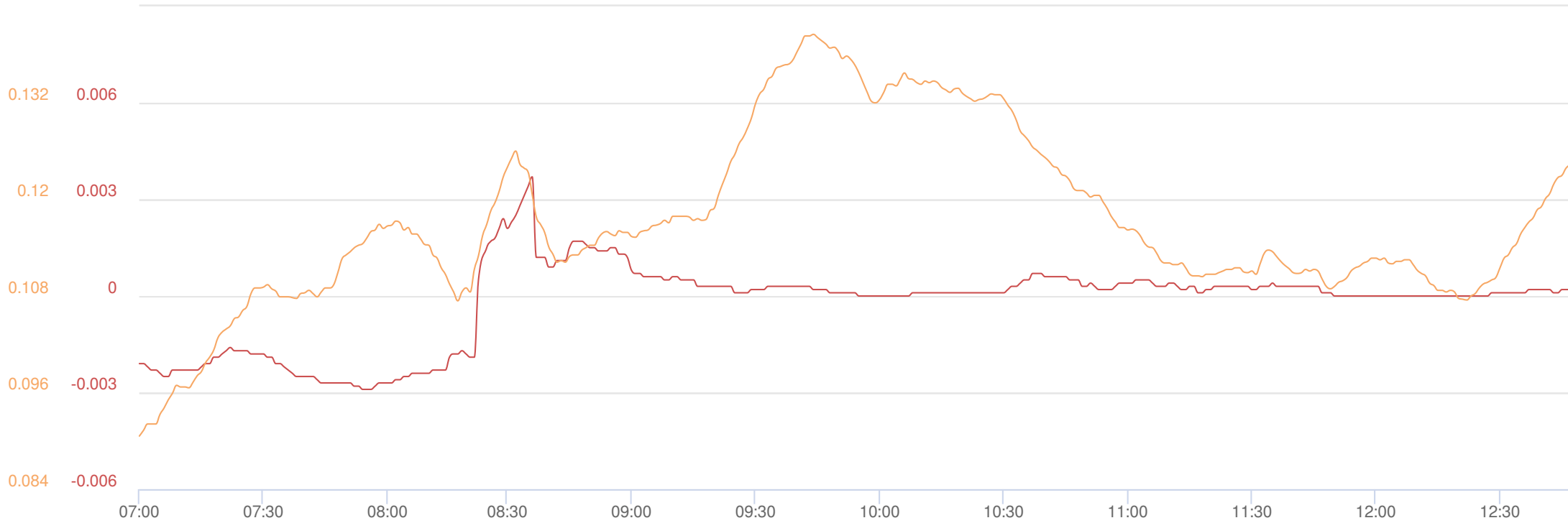


50 Spectacular Spot To See Leaves

Advertisement



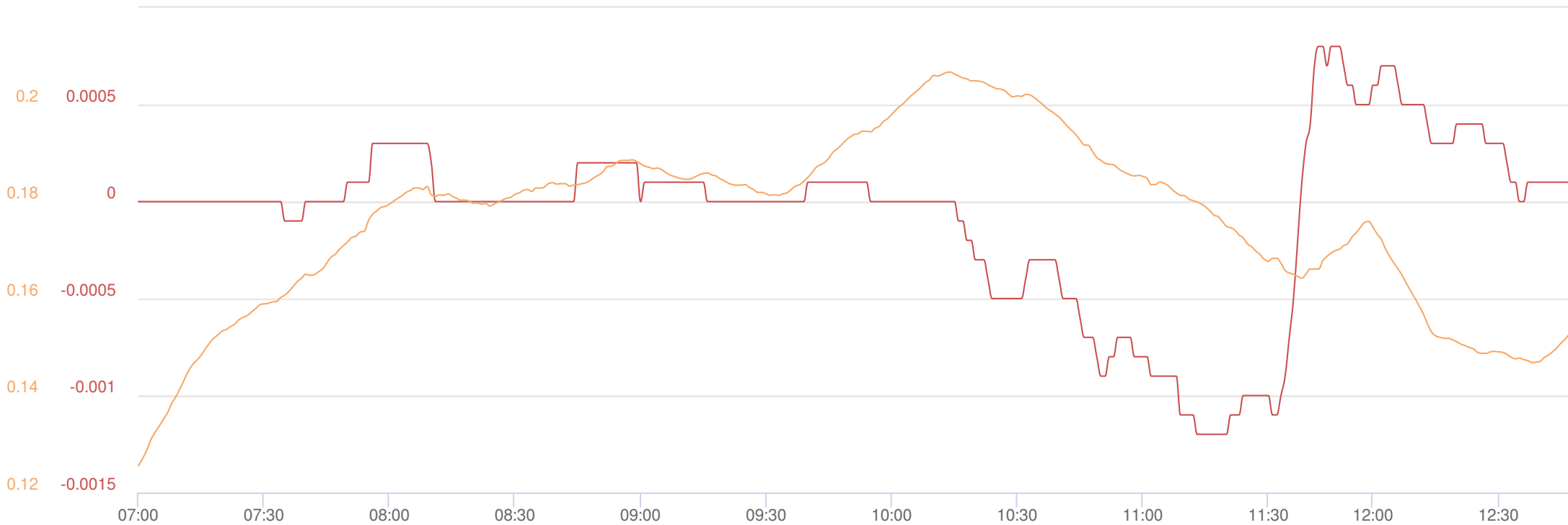
Fri, 23rd of Sep 2022, 7:00:00 – 17:00:00
(GMT-05:00) Eastern Time (US & Canada)



Dust (AVG 15m) mg/m ³ DustTrak-8530 RS232(A)			VOC (AVG 15m) ppm miniRAE 3000 RS232(C)		
MIN	AVG	MAX	MIN	AVG	MAX
-0.0029	-0.0002	0.0037	0.0906	0.1172	0.1405

Name NG Troy SIR DW1
S/N 0B220654
Description Downwind 1 (0B220654)
Location 8000 Main St, Troy, NY
12180, USA

Fri, 23rd of Sep 2022, 7:00:00 – 17:00:00
 (GMT-05:00) Eastern Time (US & Canada)



Mass Conc. Total mg/m³ AVG 15m
 mg/m³
 DustTrak-8530
 RS232(A)

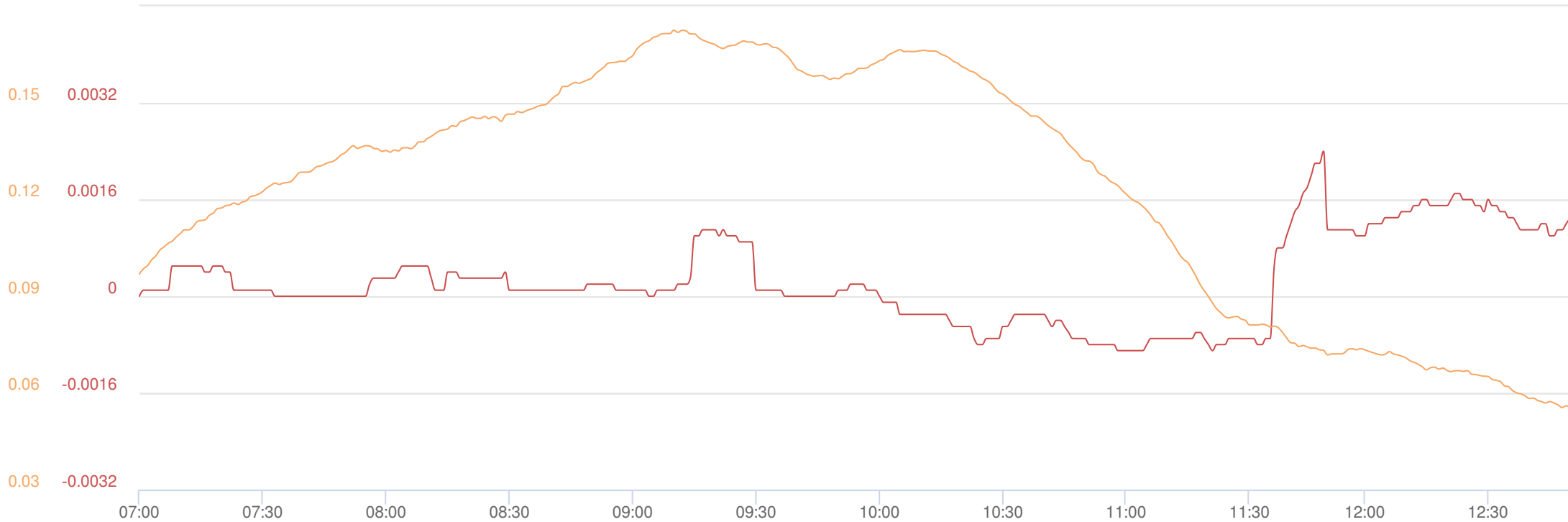
MIN	AVG	MAX
-0.0012	-0.0001	0.0008

VOC ppm AVG 15m ppm
 miniRAE 3000
 RS232(C)

MIN	AVG	MAX
0.1255	0.1762	0.2067

Name NG Troy SIR DW2
S/N 0B274686
Description Downwind 2
 (0B274686)
Location 8000 Main St, Troy, NY
 12180, USA

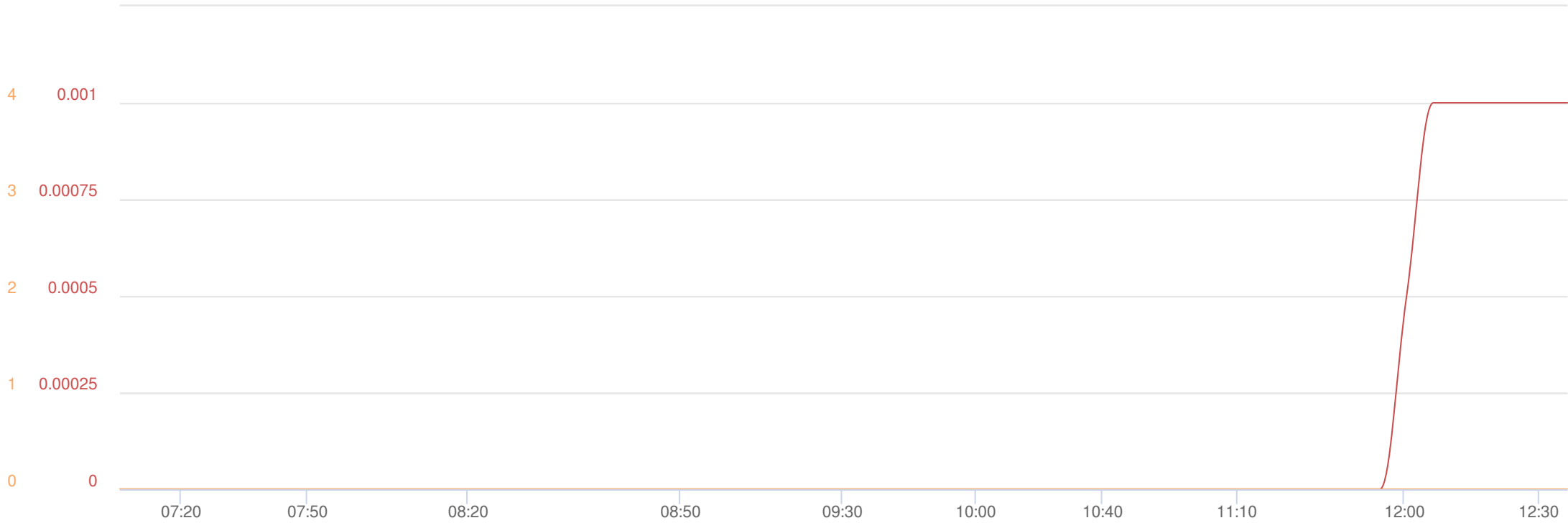
Fri, 23rd of Sep 2022, 7:00:00 – 17:00:00
 (GMT-05:00) Eastern Time (US & Canada)



Dust AVG 15m mg/m ³ DustTrak-8530 RS232(A)			VOC AVG 15m ppm miniRAE 3000 RS232(C)		
MIN	AVG	MAX	MIN	AVG	MAX
-0.0009	0.0002	0.0024	0.0555	0.1251	0.1725

Name NG Troy SIR DW3
S/N 0B448910
Description Downwind 3
 (0B4448910)
Location 8000 Main St, Troy, NY
 12180, USA

Fri, 23rd of Sep 2022, 7:00:00 – 13:00:00
(GMT-05:00) Eastern Time (US & Canada)



Dust AVG 15m mg/m ³ DustTrak-8530 RS232(A)			VOC AVG 15m ppm miniRAE 3000 RS232(C)		
MIN	AVG	MAX	MIN	AVG	MAX
0	0	0.001	0	0	0

Name NG Troy SIR UW
S/N OB422999
Description Upwind (OB422999)
Location 8000 Main St, Troy, NY
12180, USA

COMMUNITY AIR MONITORING DIAGRAM

National Grid —Water St Former MGP - Area 2 & 3, Phase 1A, Troy, NY

Daily Perimeter Air Monitoring Locations and Weather Station Site

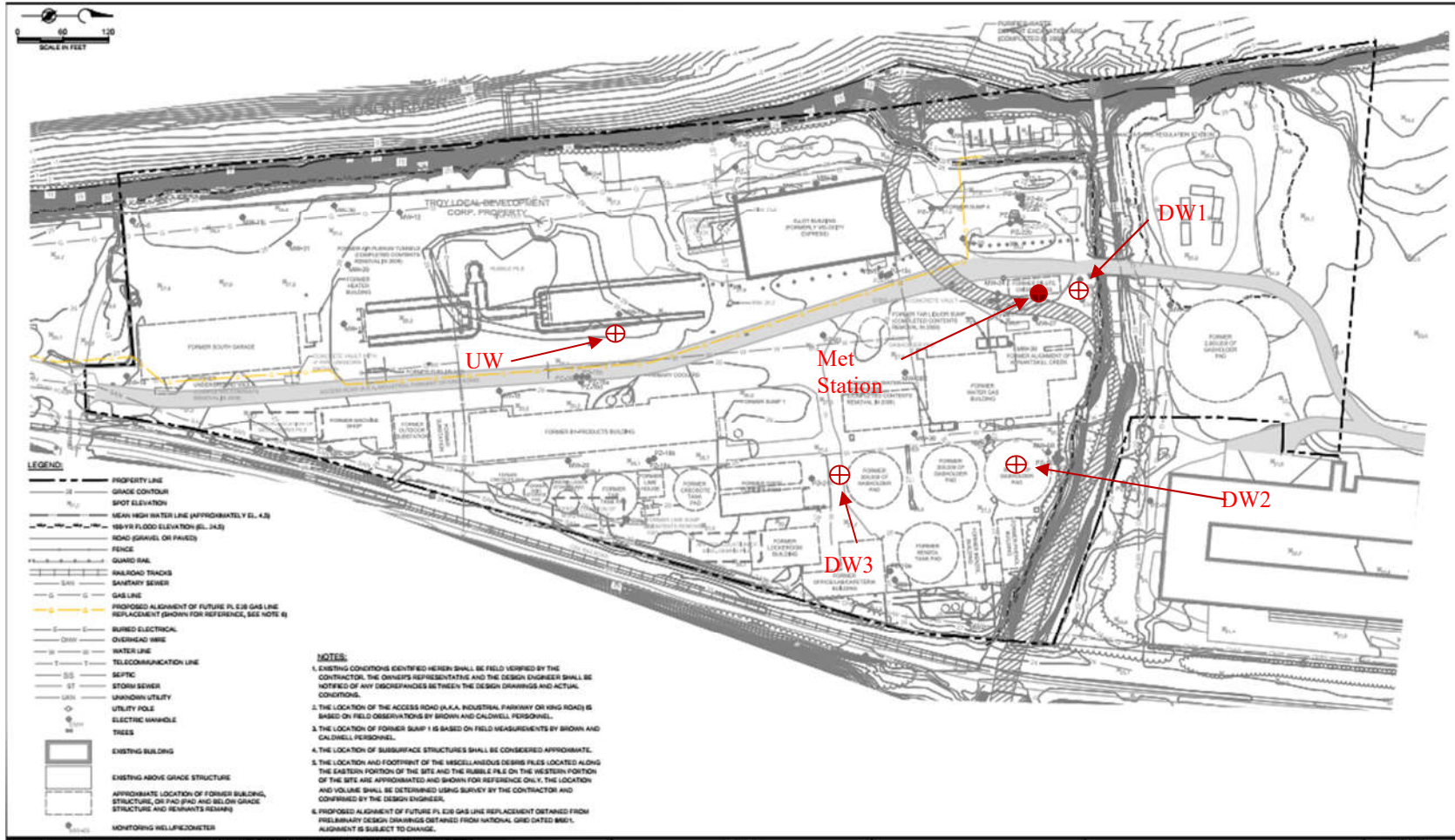


Date 9/26/22

Wind Direction and Speed:
S - SSW
5 to 12 MPH

Key

UW= Upwind
DW1= Downwind 1
DW2= Downwind 2
DW3= Downwind 3



Search City or Zip Code

US °F

GO PREMIUM

☁️ 56° Troy, NY

Today

Hourly

10 Day

Weekend

Monthly

Radar

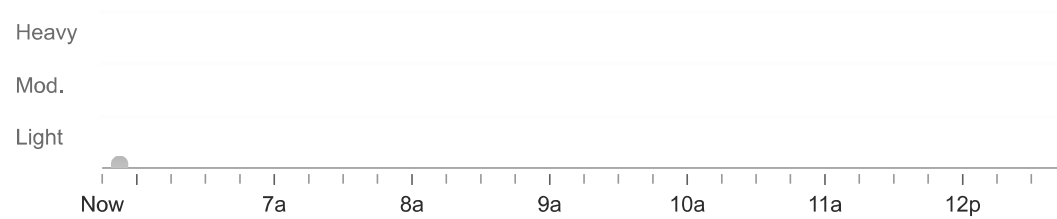
🌀 Ian

More

Hourly Weather - Troy, NY

As of 5:33 am EDT

Rain ending around 6:00 am.



Advertisement

Monday, September 26

5:45 am **56°**  Few Showers  30%  S 5 mph


6:00 am **57°**  Mostly Cloudy  3%  S 5 mph 

 Feels Like
56°




 Wind
S 5 mph

 Humidity
96%

 UV Index
0 of 10

 Cloud Cover
63%

 Rain Amount
0 in

6:15 am **56°**  Mostly Cloudy  3%  S 5 mph

6:30 am **56°**  Mostly Cloudy  3%  S 5 mph

7:00 am **56°**  Mostly Cloudy  4%  S 6 mph 








































8:00 am **58°**  Partly Cloudy  5%  S 6 mph 

Advertisement

Stay Safe

Hurricane Fiona's Wrath




9:00 am	62°		Partly Cloudy	 6%	 SSW 8 mph	▼
10:00 am	64°		Partly Cloudy	 6%	 SSW 7 mph	▼
11:00 am	65°		Partly Cloudy	 9%	 SSW 8 mph	▼
12:00 pm	67°		Partly Cloudy	 16%	 SSW 9 mph	▼
1:00 pm	68°		Few Showers	 32%	 SSW 10 mph	▼
2:00 pm	69°		Thunderstorms	 65%	 S 11 mph	▼
3:00 pm	68°		Thunderstorms	 63%	 SSW 12 mph	▼
4:00 pm	68°		Thunderstorms	 67%	 SSW 11 mph	▼
5:00 pm	65°		Scattered Thunderstorms	 35%	 SSW 11 mph	▼
6:00 pm	65°		Partly Cloudy	 24%	 SSW 8 mph	▼
7:00 pm	62°		Mostly Clear	 22%	 SSW 6 mph	▼
8:00 pm	59°		Mostly Clear	 13%	 S 5 mph	▼
9:00 pm	58°		Clear	 9%	 S 5 mph	▼

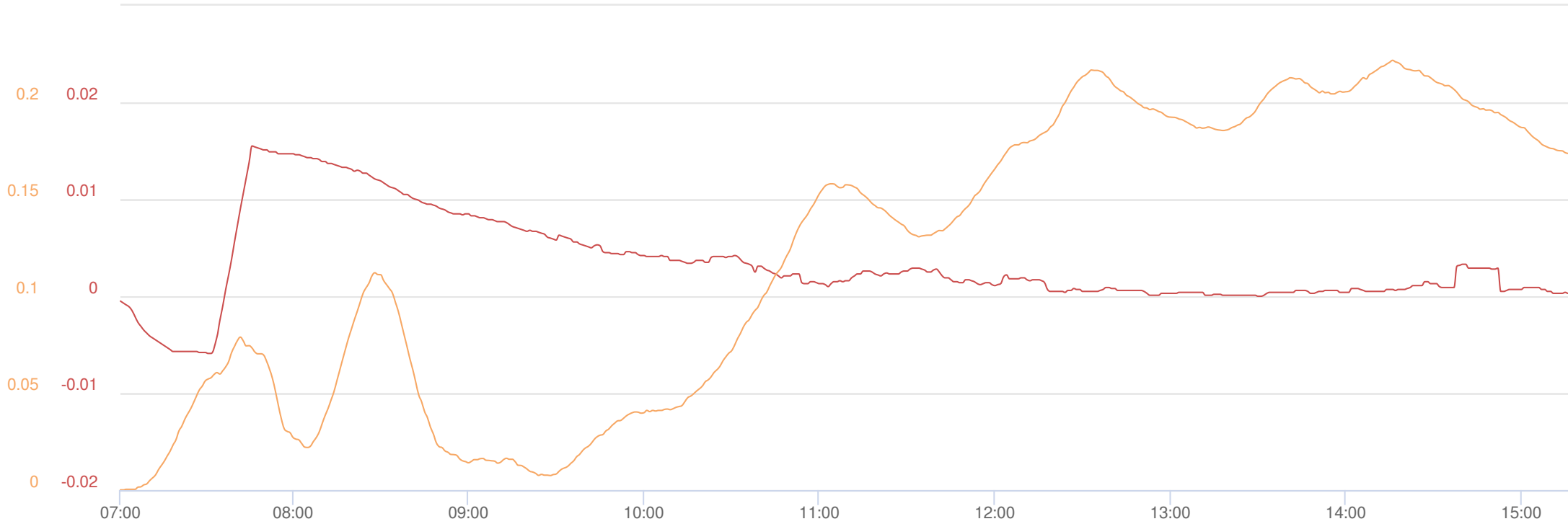


See The Aftermath From Above

Advertisement



Mon, 26th of Sep 2022, 7:00:00 – 16:00:00
(GMT-05:00) Eastern Time (US & Canada)



Dust (AVG 15m) mg/m³

DustTrak-8530
RS232(A)

MIN	AVG	MAX
-0.0059	0.0034	0.0155

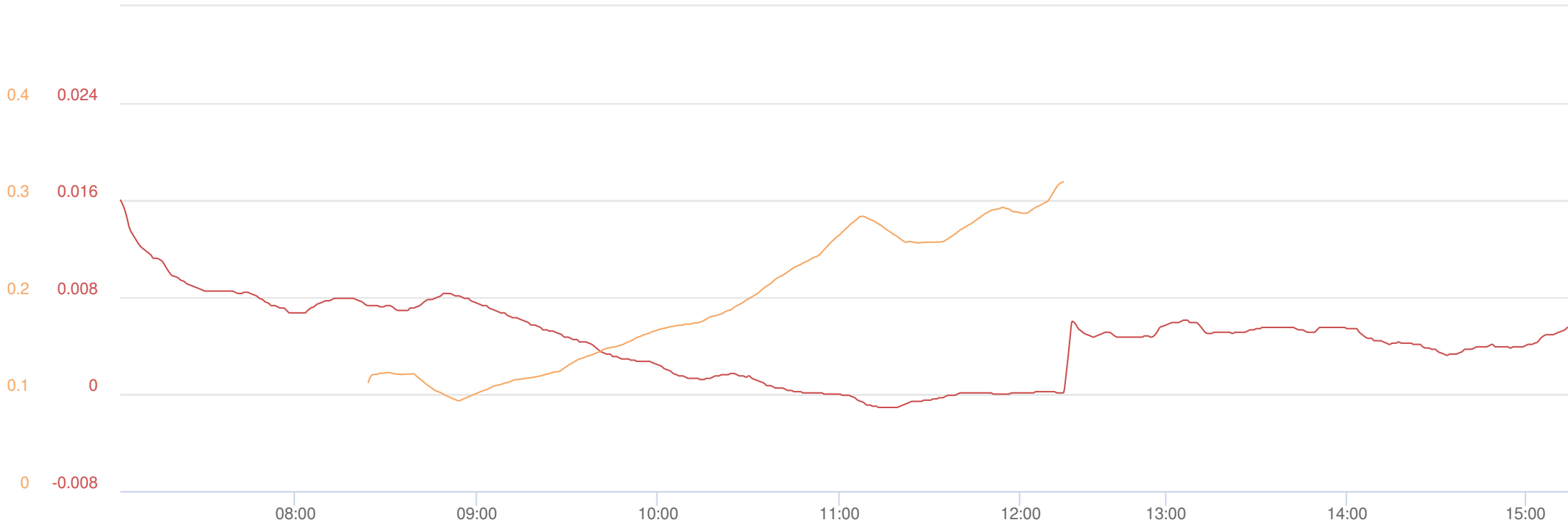
VOC (AVG 15m) ppm

miniRAE 3000
RS232(C)

MIN	AVG	MAX
0.0001	0.1202	0.2217

Name NG Troy SIR DW1
S/N 0B220654
Description Downwind 1 (0B220654)
Location 8000 Main St, Troy, NY
12180, USA

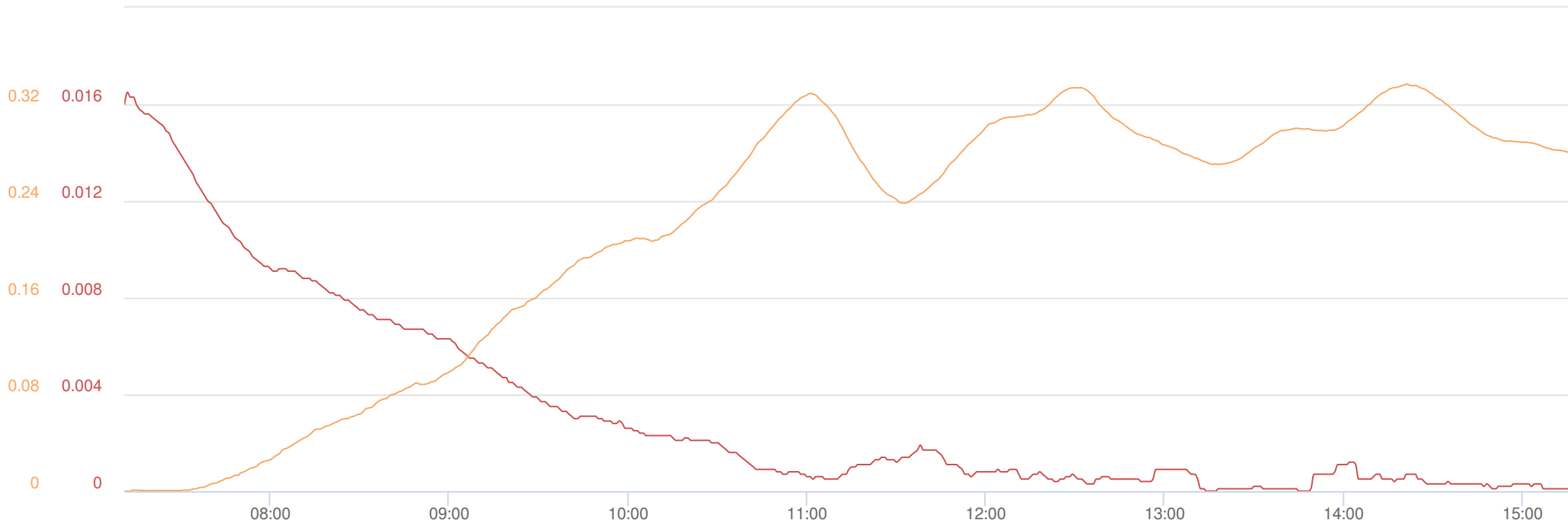
Mon, 26th of Sep 2022, 7:00:00 – 16:00:00
(GMT-05:00) Eastern Time (US & Canada)



Mass Conc. Total mg/m ³ AVG 15m mg/m ³ DustTrak-8530 RS232(A)			VOC ppm AVG 15m ppm miniRAE 3000 RS232(C)		
MIN	AVG	MAX	MIN	AVG	MAX
-0.0011	0.0044	0.016	0.0931	0.1942	0.3189

Name NG Troy SIR DW2
S/N 0B274686
Description Downwind 2
(0B274686)
Location 8000 Main St, Troy, NY
12180, USA

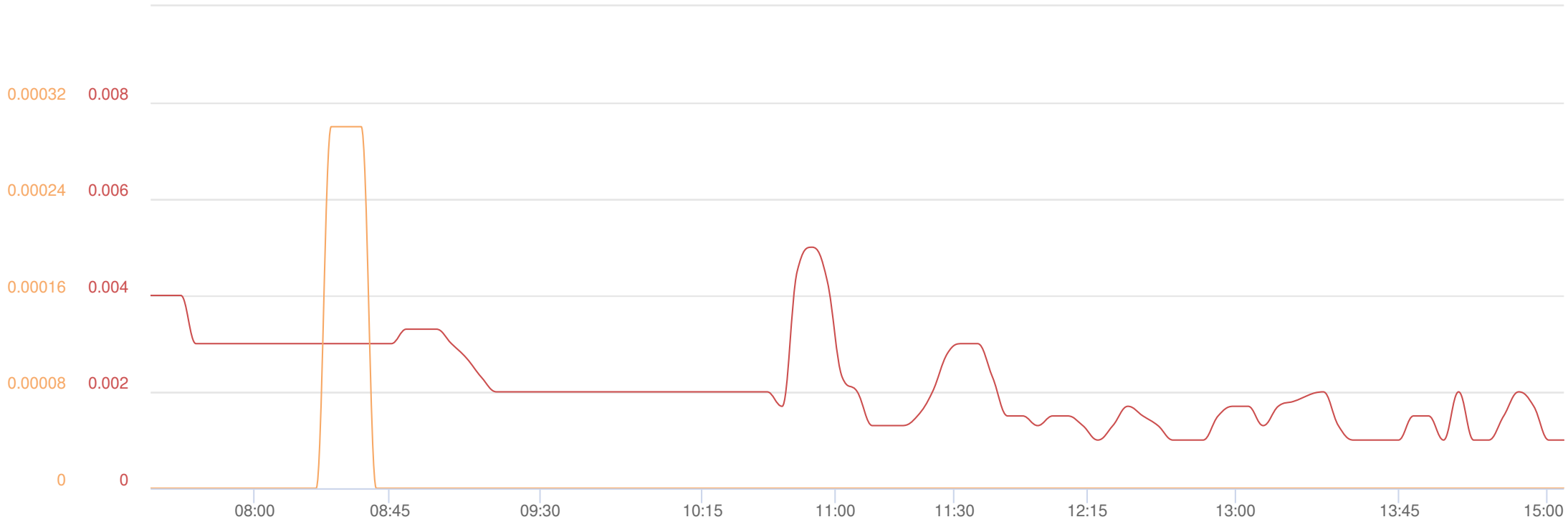
Mon, 26th of Sep 2022, 7:00:00 – 16:00:00
(GMT-05:00) Eastern Time (US & Canada)



Dust AVG 15m mg/m ³ DustTrak-8530 RS232(A)			VOC AVG 15m ppm miniRAE 3000 RS232(C)		
MIN	AVG	MAX	MIN	AVG	MAX
0	0.0033	0.0165	0	0.2163	0.3367

Name NG Troy SIR DW3
S/N 0B448910
Description Downwind 3
(0B4448910)
Location 8000 Main St, Troy, NY
12180, USA

Mon, 26th of Sep 2022, 7:00:00 – 16:00:00
(GMT-05:00) Eastern Time (US & Canada)



Dust AVG 15m mg/m ³ DustTrak-8530 RS232(A)			VOC AVG 15m ppm miniRAE 3000 RS232(C)		
MIN	AVG	MAX	MIN	AVG	MAX
0.001	0.002	0.005	0	0	0.0003

Name NG Troy SIR UW
S/N OB422999
Description Upwind (OB422999)
Location 8000 Main St, Troy, NY
12180, USA

COMMUNITY AIR MONITORING DIAGRAM

National Grid —Water St Former MGP - Area 2 & 3, Phase 1A, Troy, NY

Daily Perimeter Air Monitoring Locations and Weather Station Site

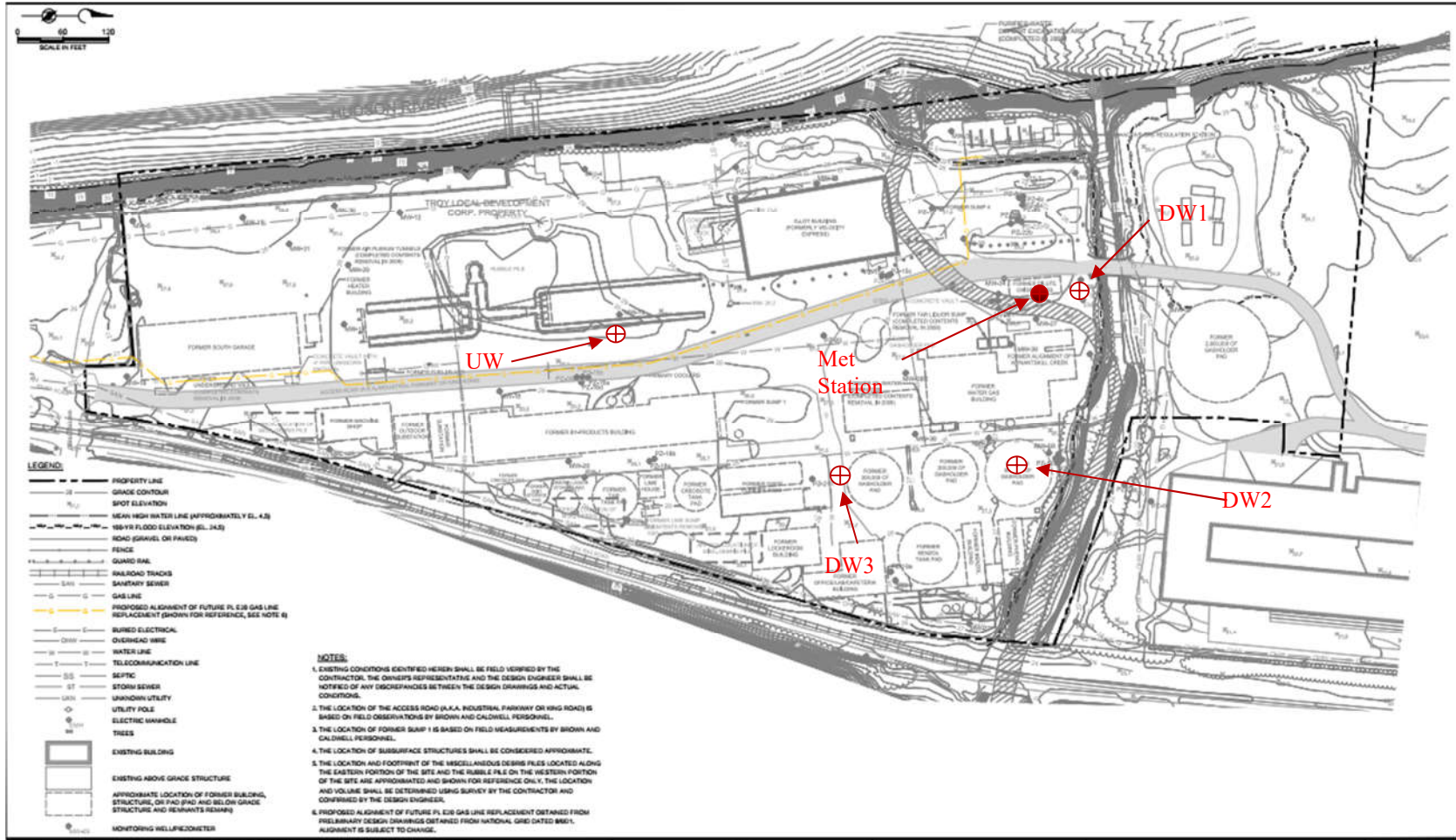


Date 9/27/22

Wind Direction and Speed:
S - SSW
6 to 8 MPH

Key

UW= Upwind
DW1= Downwind 1
DW2= Downwind 2
DW3= Downwind 3



Search City or Zip Code

US °F

GO PREMIUM

 52° Troy, NY

Today

Hourly

10 Day

Weekend

Monthly

Radar

 lan

More

Hourly Weather - Troy, NY

As of 5:33 am EDT

Tuesday, September 27

5:45 am **52°**  Partly Cloudy  2%  S 7 mph

6:00 am **52°**  Partly Cloudy  2%  S 7 mph 

Advertisement

📍 Feels Like
50°





🌀 Wind
S 7 mph

💧 Humidity
83%





☀️ UV Index
0 of 10

☁️ Cloud Cover
39%

🌧️ Rain Amount
0 in

6:15 am	52°	 Partly Cloudy	📈 2%	🌀 S 7 mph	
6:30 am	52°	 Partly Cloudy	📈 2%	🌀 S 7 mph	
7:00 am	52°	 Partly Cloudy	📈 2%	🌀 S 7 mph	⌵
8:00 am	54°	 Partly Cloudy	📈 15%	🌀 S 8 mph	⌵











Advertisement

9:00 am	57°	 Partly Cloudy	📈 15%	🌀 S 8 mph	⌵
10:00 am	60°	 Partly Cloudy	📈 15%	🌀 SSW 8 mph	⌵
11:00 am	63°	 Partly Cloudy	📈 15%	🌀 SSW 9 mph	⌵
12:00 pm	65°	 Mostly Cloudy	📈 15%	🌀 SSW 9 mph	⌵

Stay Safe

'Do Not Wait'




1:00 pm	66°		Mostly Cloudy	📈 24%	🌀 SSW 8 mph	▼
2:00 pm	66°		Scattered Thunderstorms	📈 52%	🌀 SSW 8 mph	▼
3:00 pm	65°		Scattered Thunderstorms	📈 45%	🌀 SW 8 mph	▼
4:00 pm	66°		Isolated Thunderstorms	📈 34%	🌀 WSW 6 mph	▼
5:00 pm	65°		Mostly Cloudy	📈 24%	🌀 WSW 7 mph	▼
6:00 pm	63°		Mostly Cloudy	📈 24%	🌀 WSW 6 mph	▼
7:00 pm	60°		Few Showers	📈 30%	🌀 SW 4 mph	▼
8:00 pm	57°		Few Showers	📈 31%	🌀 SW 3 mph	▼
9:00 pm	57°		Partly Cloudy	📈 24%	🌀 SW 3 mph	▼
10:00 pm	56°		Showers	📈 37%	🌀 SSW 3 mph	▼
11:00 pm	55°		Mostly Cloudy	📈 24%	🌀 SSW 5 mph	▼
Wednesday, September 28						
12:00 am	55°		Mostly Cloudy	📈 24%	🌀 SSW 4 mph	▼

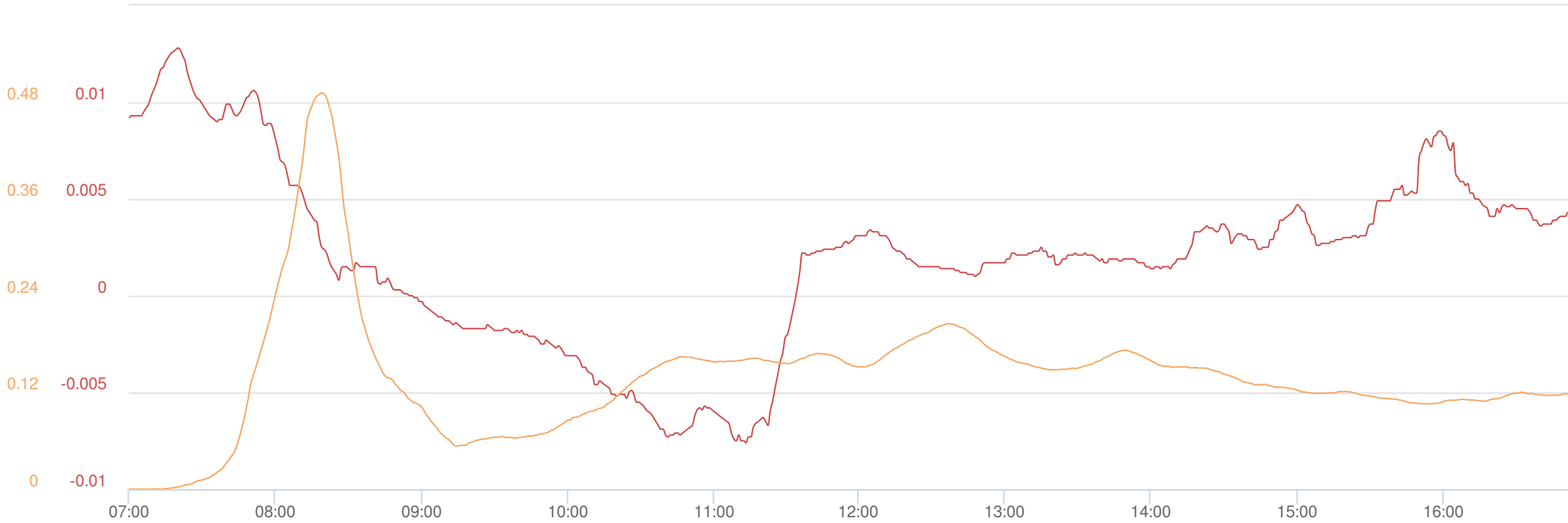


Hurricane Ian Making Its Way Toward Florida

Advertisement



Tue, 27th of Sep 2022, 7:00:00 – 17:00:00
(GMT-05:00) Eastern Time (US & Canada)



Dust (AVG 15m) mg/m³

DustTrak-8530
RS232(A)

MIN	AVG	MAX
-0.0076	0.0019	0.0128

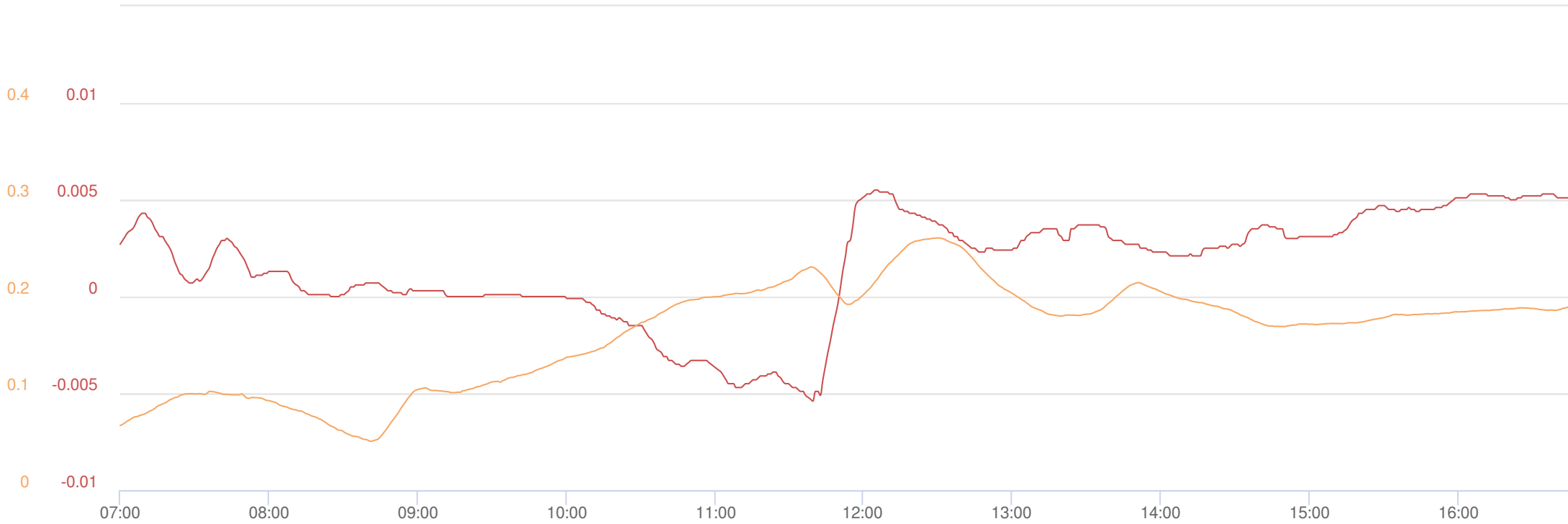
VOC (AVG 15m) ppm

miniRAE 3000
RS232(C)

MIN	AVG	MAX
0	0.1397	0.4916

Name NG Troy SIR DW1
S/N 0B220654
Description Downwind 1 (0B220654)
Location 8000 Main St, Troy, NY
12180, USA

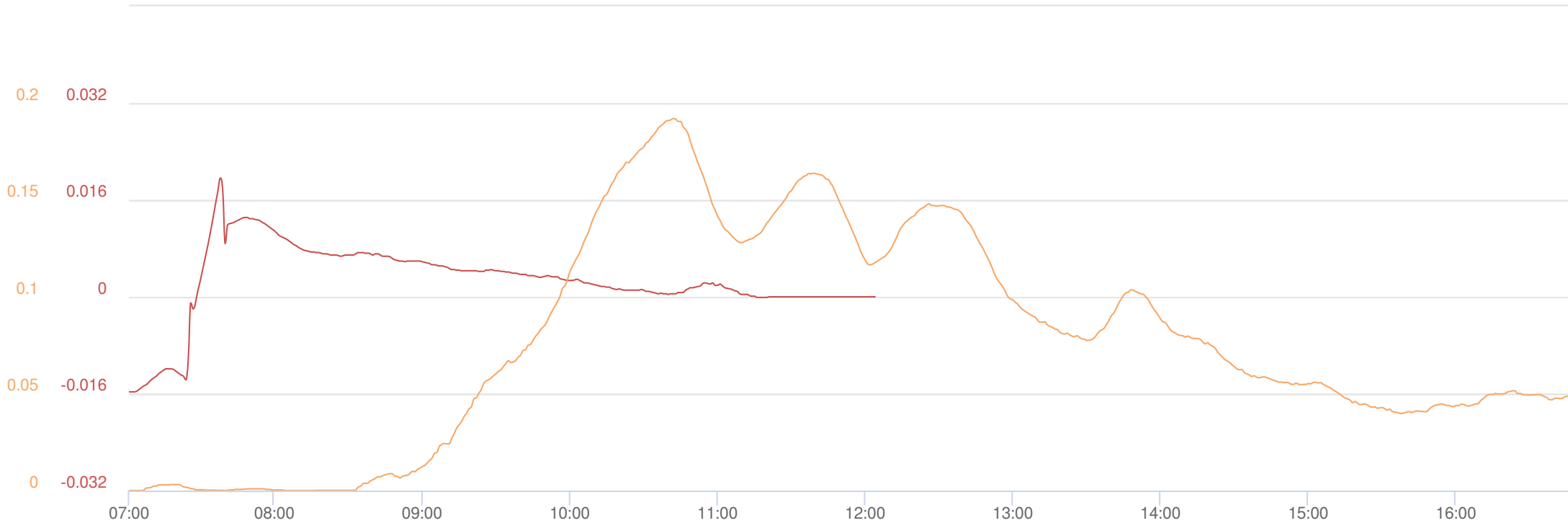
Tue, 27th of Sep 2022, 7:00:00 – 17:00:00
 (GMT-05:00) Eastern Time (US & Canada)



Mass Conc. Total mg/m ³ AVG 15m mg/m ³ DustTrak-8530 RS232(A)			VOC ppm AVG 15m ppm miniRAE 3000 RS232(C)		
MIN	AVG	MAX	MIN	AVG	MAX
-0.0054	0.0016	0.0055	0.0504	0.1629	0.2605

Name NG Troy SIR DW2
S/N 0B274686
Description Downwind 2
 (0B274686)
Location 8000 Main St, Troy, NY
 12180, USA

Tue, 27th of Sep 2022, 7:00:00 – 17:00:00
(GMT-05:00) Eastern Time (US & Canada)



Dust AVG 15m mg/m ³ DustTrak-8530 RS232(A)			VOC AVG 15m ppm miniRAE 3000 RS232(C)		
MIN	AVG	MAX	MIN	AVG	MAX
-0.0157	0	0.0196	0	0.0757	0.192

Name NG Troy SIR DW3
S/N 0B448910
Description Downwind 3
(0B4448910)
Location 8000 Main St, Troy, NY
12180, USA

Tue, 27th of Sep 2022, 7:00:00 – 17:00:00
(GMT-05:00) Eastern Time (US & Canada)



Dust AVG 15m mg/m ³ DustTrak-8530 RS232(A)			VOC AVG 15m ppm miniRAE 3000 RS232(C)		
MIN	AVG	MAX	MIN	AVG	MAX
0.0007	0.0016	0.0043	0	0	0.0146

Name NG Troy SIR UW
S/N OB422999
Description Upwind (OB422999)
Location 8000 Main St, Troy, NY
12180, USA

COMMUNITY AIR MONITORING DIAGRAM

National Grid —Water St Former MGP - Area 2 & 3, Phase 1A, Troy, NY

Daily Perimeter Air Monitoring Locations and Weather Station Site

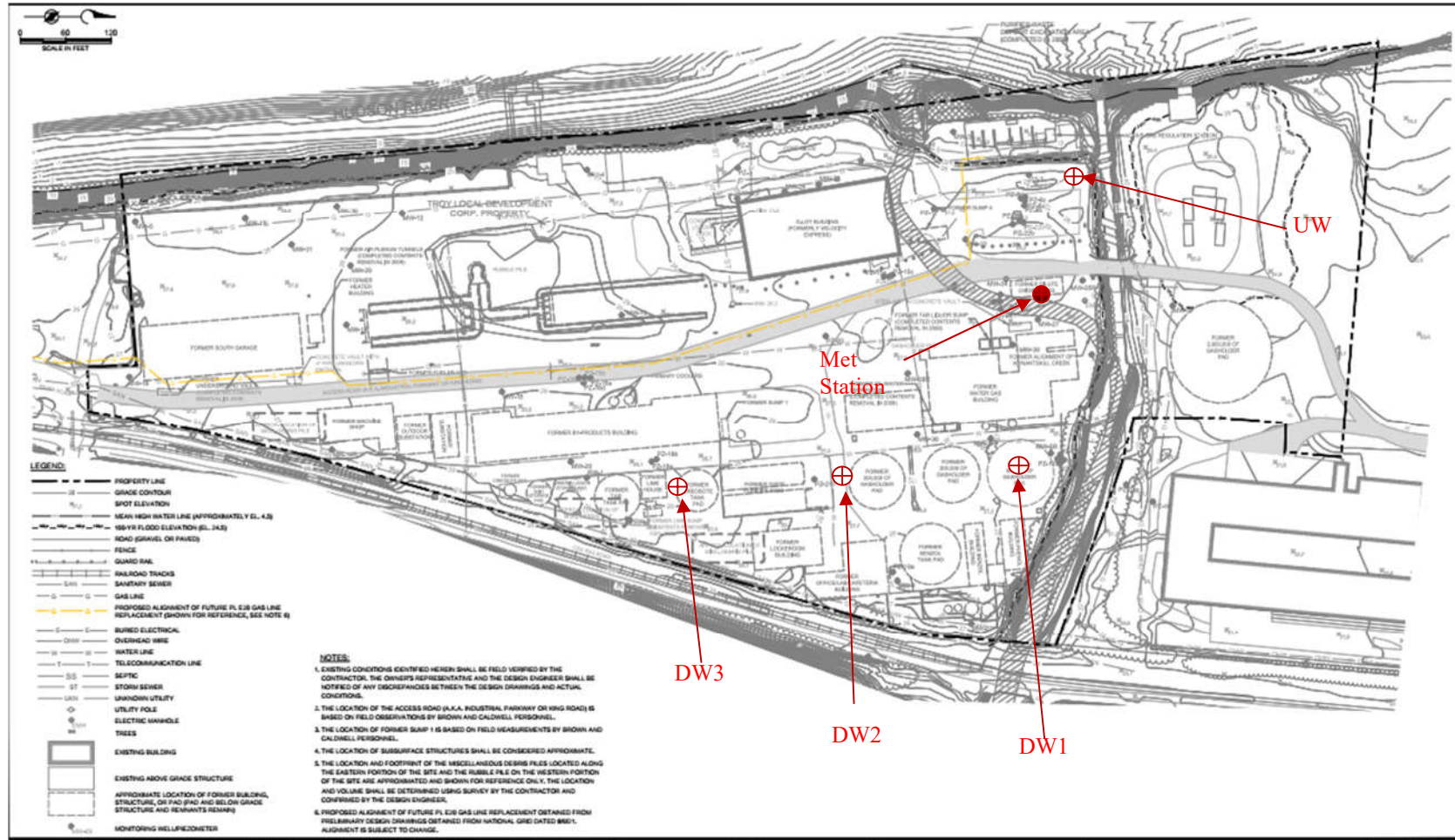


Date 9/28/22

Wind Direction and Speed:
 SSW – W -WNW- NW
 5 to 8 MPH

Key

UW= Upwind
 DW1= Downwind 1
 DW2= Downwind 2
 DW3 = Downwind 3



Search City or Zip Code

US °F

GO PREMIUM

 55° Troy, NY

Today

Hourly

10 Day

Weekend

Radar

 Video

Hurricane lan

More

Hourly Weather - Troy, NY

As of 5:35 am EDT

Rain possible after 9 am.


Wednesday, September 28

5:30 am **55°**  Cloudy  15%  S 5 mph

5:45 am **54°**  Cloudy  14%  S 5 mph

Advertisement


6:00 am **54°**  Cloudy  15%  S 5 mph 

 Feels Like
53°

 Wind
S 5 mph

 Humidity
88%

 UV Index
0 of 10

 Cloud Cover
96%




 Rain Amount
0 in

6:15 am **54°**  Cloudy  15%  S 5 mph

7:00 am **54°**  Cloudy  12%  S 5 mph 

8:00 am **55°**  Cloudy  15%  SSW 4 mph 

Advertisement

9:00 am **56°**  Few Showers  30%  SW 4 mph 

10:00 am **58°**  Mostly Cloudy  24%  WSW 5 mph 





































11:00 am **60°**  Mostly Cloudy  15%  W 6 mph 

12:00 pm **62°**  Mostly Cloudy  15%  W 5 mph 

Stay Safe

First Look




1:00 pm	64°		Mostly Cloudy	 24%	 W 6 mph	▼
2:00 pm	65°		Showers	 36%	 WNW 7 mph	▼
3:00 pm	65°		Partly Cloudy	 24%	 WNW 8 mph	▼
4:00 pm	65°		Showers	 36%	 NW 7 mph	▼
5:00 pm	63°		Mostly Cloudy	 24%	 NW 7 mph	▼
6:00 pm	62°		Mostly Cloudy	 24%	 NNW 6 mph	▼
7:00 pm	60°		Partly Cloudy	 15%	 NNW 6 mph	▼
8:00 pm	58°		Partly Cloudy	 6%	 NNW 6 mph	▼
9:00 pm	56°		Partly Cloudy	 6%	 NW 5 mph	▼
10:00 pm	55°		Partly Cloudy	 7%	 NNW 5 mph	▼
11:00 pm	54°		Partly Cloudy	 7%	 NW 5 mph	▼
Thursday, September 29						
12:00 am	54°		Mostly Cloudy	 7%	 NW 4 mph	▼

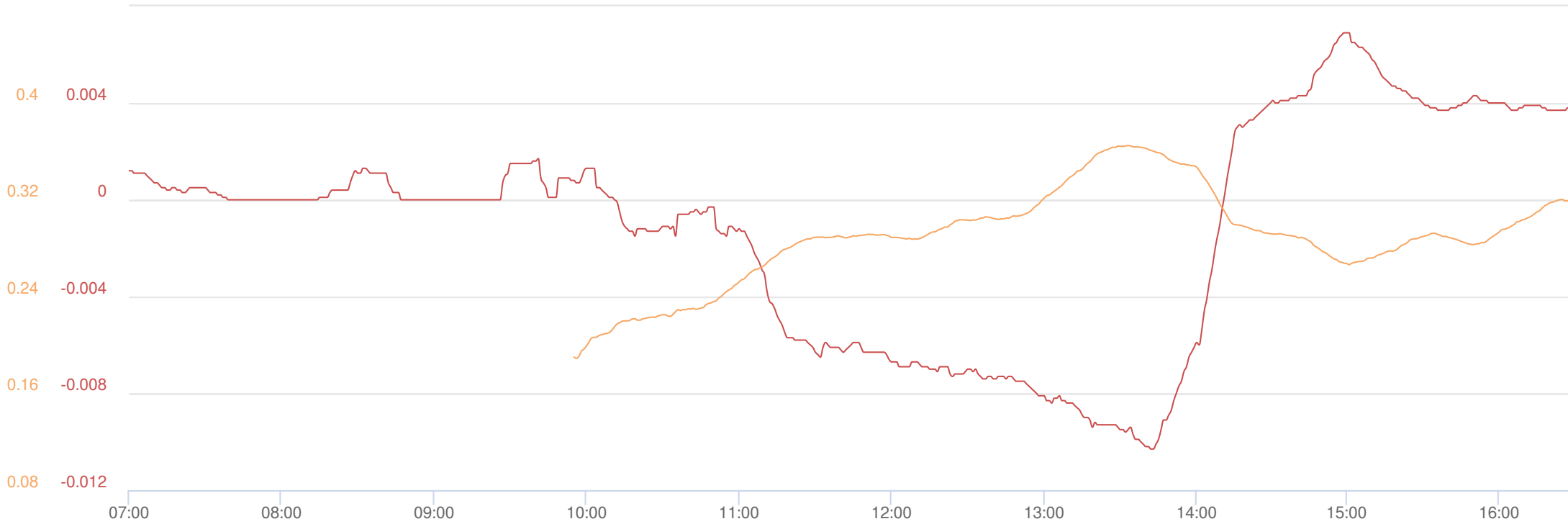


Damage From Hurricane Ian's Eye In Cuba

Advertisement



Wed, 28th of Sep 2022, 7:00:00 – 17:00:00
(GMT-05:00) Eastern Time (US & Canada)



Dust (AVG 15m) mg/m³

DustTrak-8530
RS232(A)

MIN	AVG	MAX
-0.0103	-0.0012	0.0069

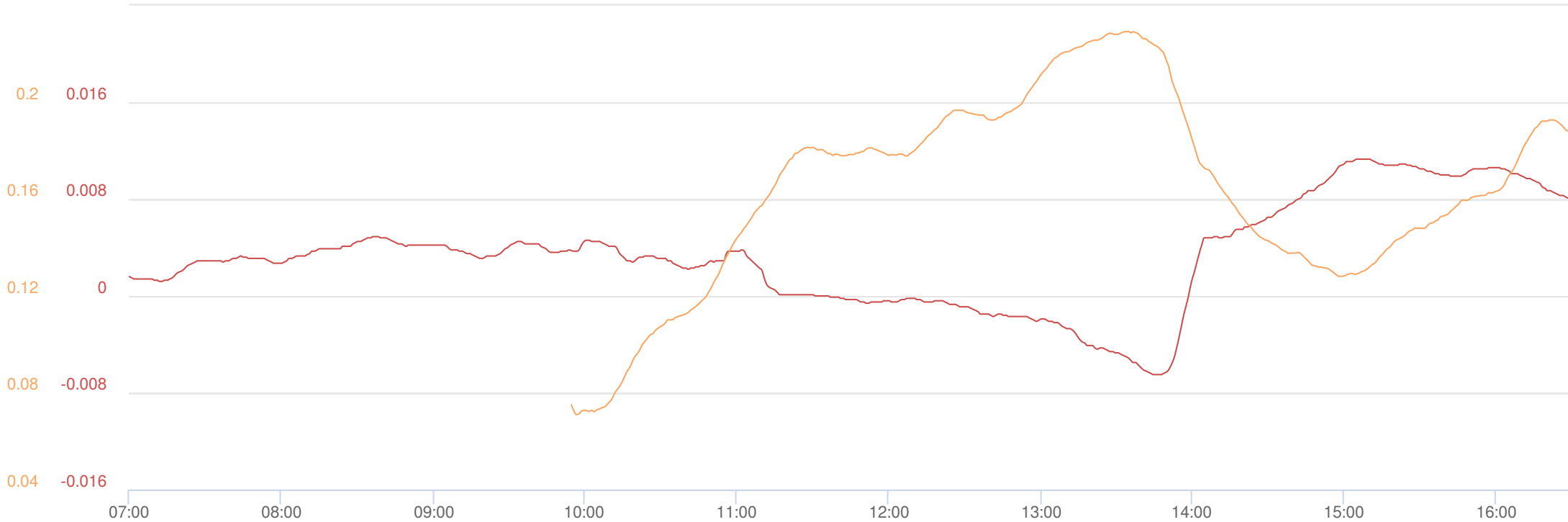
VOC (AVG 15m) ppm

miniRAE 3000
RS232(C)

MIN	AVG	MAX
0.189	0.2895	0.3648

Name NG Troy SIR DW1
S/N 0B220654
Description Downwind 1 (0B220654)
Location 8000 Main St, Troy, NY
12180, USA

Wed, 28th of Sep 2022, 7:00:00 – 17:00:00
(GMT-05:00) Eastern Time (US & Canada)

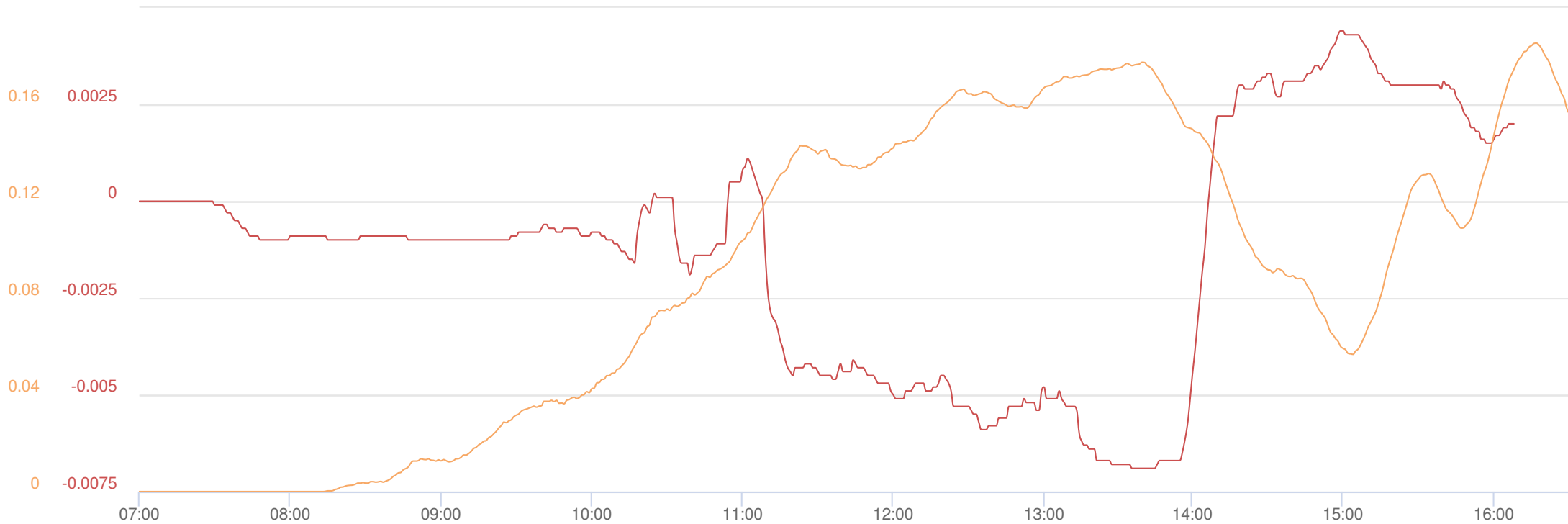


Mass Conc. Total mg/m³ AVG 15m mg/m³ DustTrak-8530 RS232(A)		
MIN	AVG	MAX
-0.0065	0.0033	0.0113

VOC ppm AVG 15m ppm miniRAE 3000 RS232(C)		
MIN	AVG	MAX
0.071	0.1638	0.2293

Name NG Troy SIR DW2
S/N 0B274686
Description Downwind 2
(0B274686)
Location 8000 Main St, Troy, NY
12180, USA

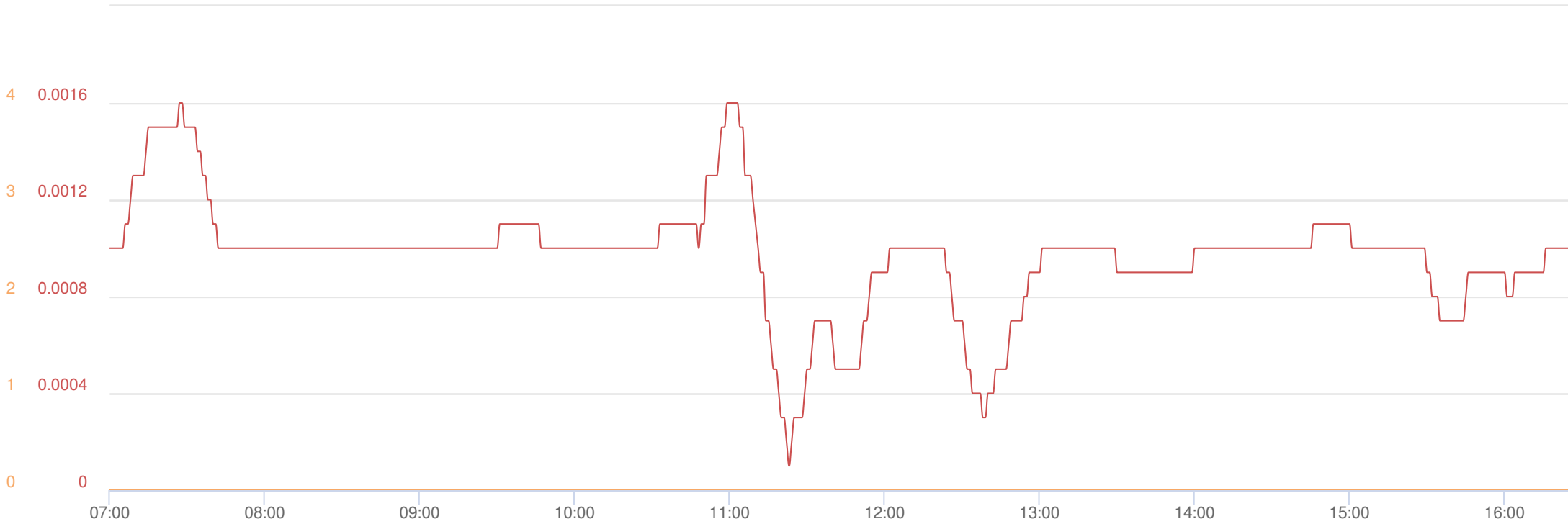
Wed, 28th of Sep 2022, 7:00:00 – 17:00:00
(GMT-05:00) Eastern Time (US & Canada)



Dust AVG 15m mg/m ³ DustTrak-8530 RS232(A)			VOC AVG 15m ppm miniRAE 3000 RS232(C)		
MIN	AVG	MAX	MIN	AVG	MAX
-0.0069	-0.001	0.0044	0	0.0902	0.1853

Name NG Troy SIR DW3
S/N 0B448910
Description Downwind 3
(0B4448910)
Location 8000 Main St, Troy, NY
12180, USA

Wed, 28th of Sep 2022, 7:00:00 – 17:00:00
(GMT-05:00) Eastern Time (US & Canada)



Dust AVG 15m mg/m ³ DustTrak-8530 RS232(A)			VOC AVG 15m ppm miniRAE 3000 RS232(C)		
MIN	AVG	MAX	MIN	AVG	MAX
0.0001	0.001	0.0016	0	0	0

Name NG Troy SIR UW
S/N 0B422999
Description Upwind (0B422999)
Location 8000 Main St, Troy, NY
12180, USA

COMMUNITY AIR MONITORING DIAGRAM
National Grid —Water St Former MGP - Area 2 & 3, Phase 1A, Troy, NY
Daily Perimeter Air Monitoring Locations and Weather Station Site

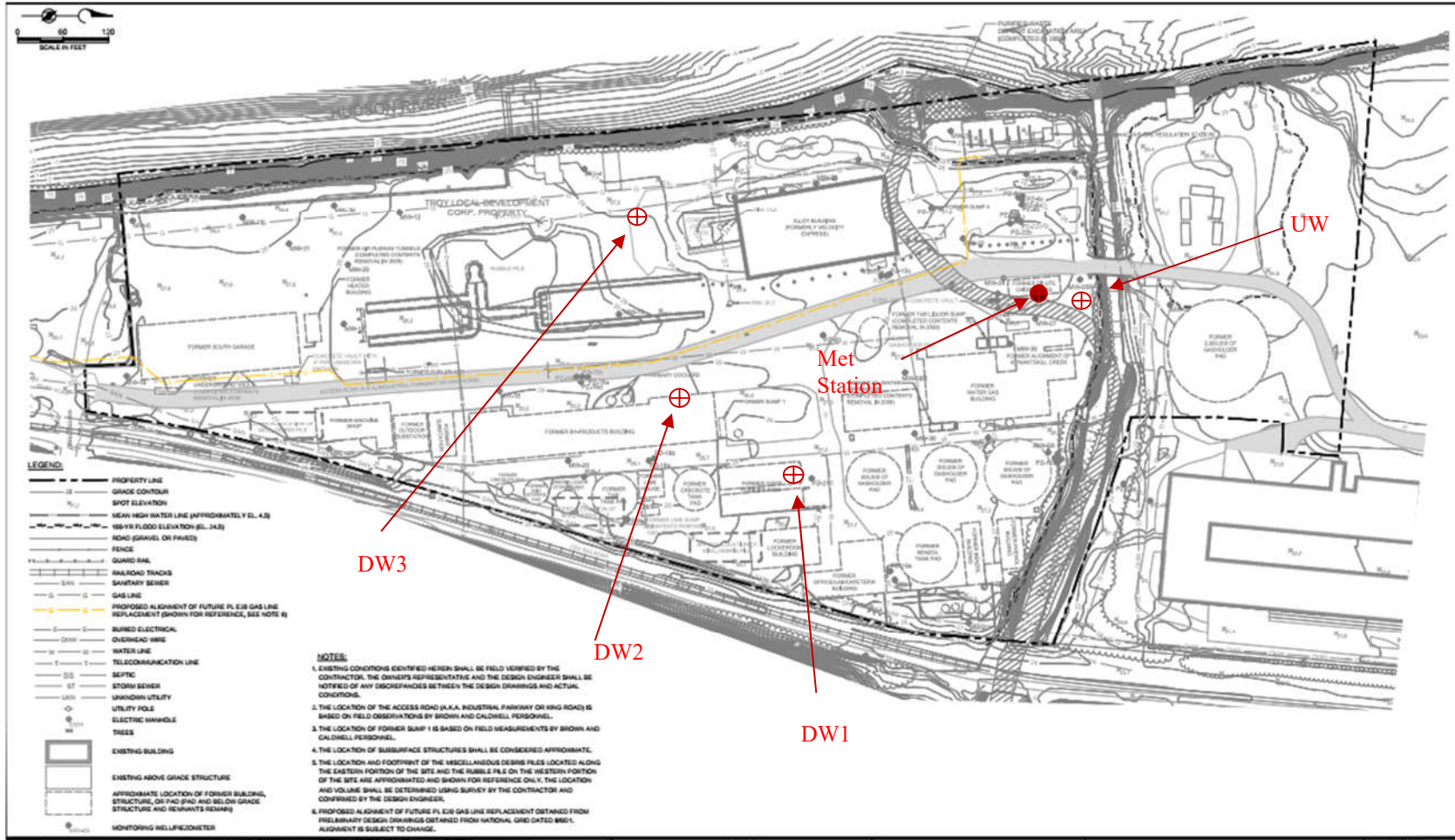


Date 9/29/22

Wind Direction and Speed:
 NNW- NNE
 5 to 9 MPH

Key

UW= Upwind
 DW1= Downwind 1
 DW2= Downwind 2
 DW3 = Downwind 3



Search City or Zip Code

US °F

GO PREMIUM

 53° Troy, NY 1

Today

Hourly

10 Day

Weekend

Radar

 Video

Hurricane Ian

More

Hourly Weather - Troy, NY

As of 5:30 am EDT

 **Frost Advisory**

Thursday, September 29




5:30 am **53°**





 Cloudy







 2%




 NW 4 mph





Advertisement





5:45 am **53°**  Cloudy  2%  NW 4 mph

6:00 am **53°**  Cloudy  3%  NNW 4 mph 





 Feels Like 52°	 Wind NNW 4 mph	 Humidity 82%
 UV Index 0 of 10	 Cloud Cover 92%	 Rain Amount 0 in





6:15 am **53°**  Cloudy  2%  NW 4 mph





7:00 am **52°**  Cloudy  4%  NNW 5 mph 

8:00 am **53°**  Mostly Cloudy  4%  NNW 6 mph 

Advertisement

9:00 am **54°**  Partly Cloudy  3%  N 8 mph 

10:00 am **56°**  Partly Cloudy  2%  N 9 mph 















































11:00 am **57°**  Mostly Cloudy  1%  N 9 mph 


Stay Safe



PHOTOS: Ian's Devastation



12:00 pm	58°	 Partly Cloudy	 1%	 N 9 mph	
1:00 pm	59°	 Partly Cloudy	 2%	 N 8 mph	
2:00 pm	60°	 Partly Cloudy	 0%	 N 8 mph	
3:00 pm	61°	 Mostly Sunny	 0%	 N 9 mph	
4:00 pm	61°	 Sunny	 0%	 NNE 7 mph	
5:00 pm	61°	 Sunny	 0%	 NNE 7 mph	
6:00 pm	59°	 Sunny	 1%	 NNE 6 mph	
7:00 pm	55°	 Clear	 2%	 NE 5 mph	
8:00 pm	52°	 Clear	 3%	 ENE 4 mph	
9:00 pm	50°	 Clear	 4%	 NE 3 mph	
10:00 pm	49°	 Clear	 4%	 NNE 3 mph	
11:00 pm	47°	 Clear	 5%	 N 3 mph	



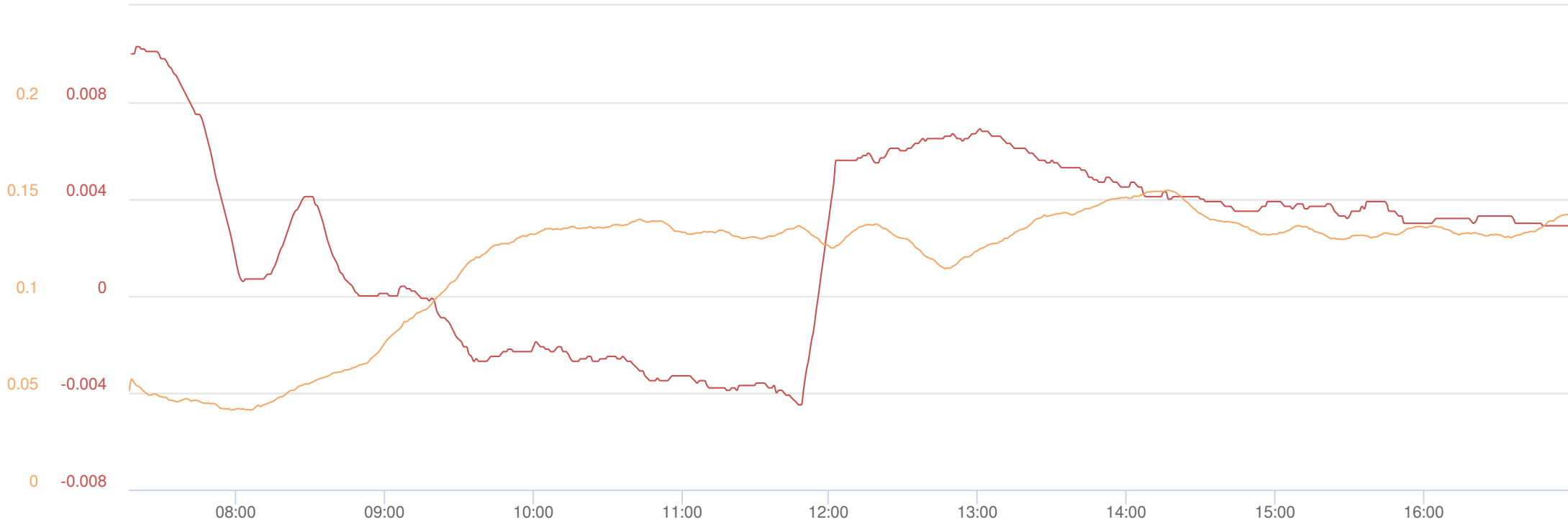
Latest Images Of Ian's Wrath

Advertisement

Friday, September 30



Thu, 29th of Sep 2022, 7:00:00 – 17:00:00
(GMT-05:00) Eastern Time (US & Canada)



Dust (AVG 15m) mg/m ³ DustTrak-8530 RS232(A)			VOC (AVG 15m) ppm miniRAE 3000 RS232(C)		
MIN	AVG	MAX	MIN	AVG	MAX
-0.0045	0.0023	0.0103	0.0411	0.1173	0.1546

Name NG Troy SIR DW1
S/N 0B220654
Description Downwind 1 (0B220654)
Location 8000 Main St, Troy, NY
12180, USA

Thu, 29th of Sep 2022, 7:00:00 – 17:00:00
(GMT-05:00) Eastern Time (US & Canada)



Mass Conc. Total mg/m³ AVG 15m
mg/m³
DustTrak-8530
RS232(A)

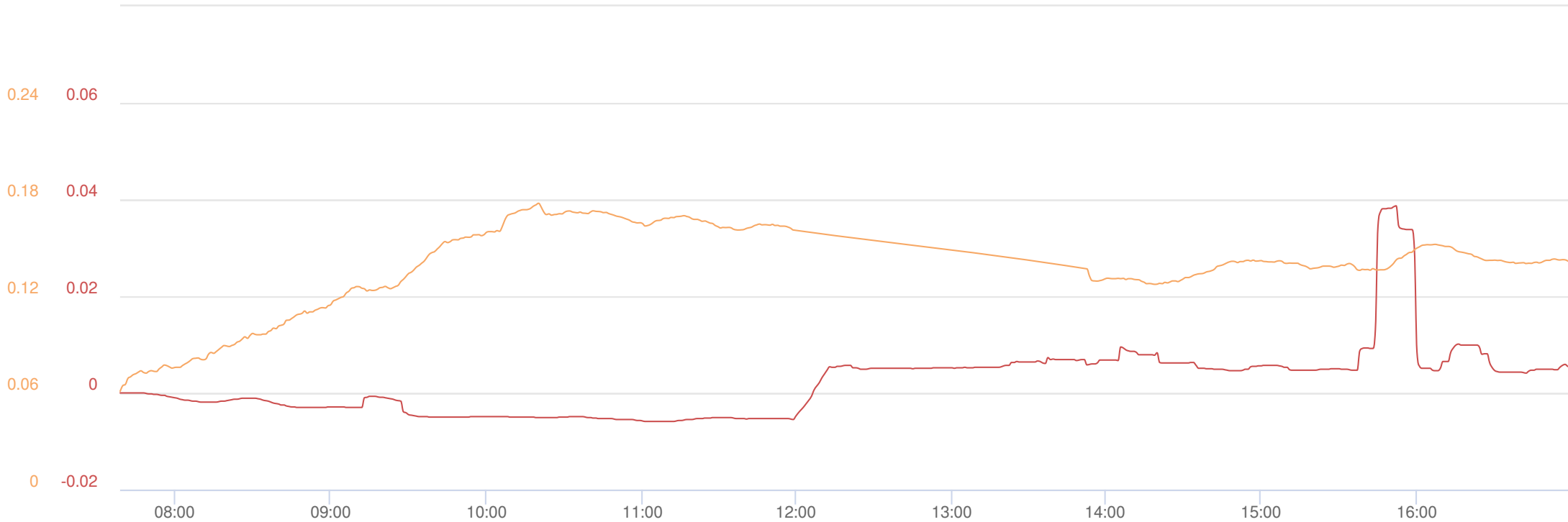
MIN	AVG	MAX
-0.0004	0.0017	0.0085

VOC ppm AVG 15m ppm
miniRAE 3000
RS232(C)

MIN	AVG	MAX
0.2627	0.2699	0.28

Name NG Troy SIR DW2
S/N 0B274686
Description Downwind 2
(0B274686)
Location 8000 Main St, Troy, NY
12180, USA

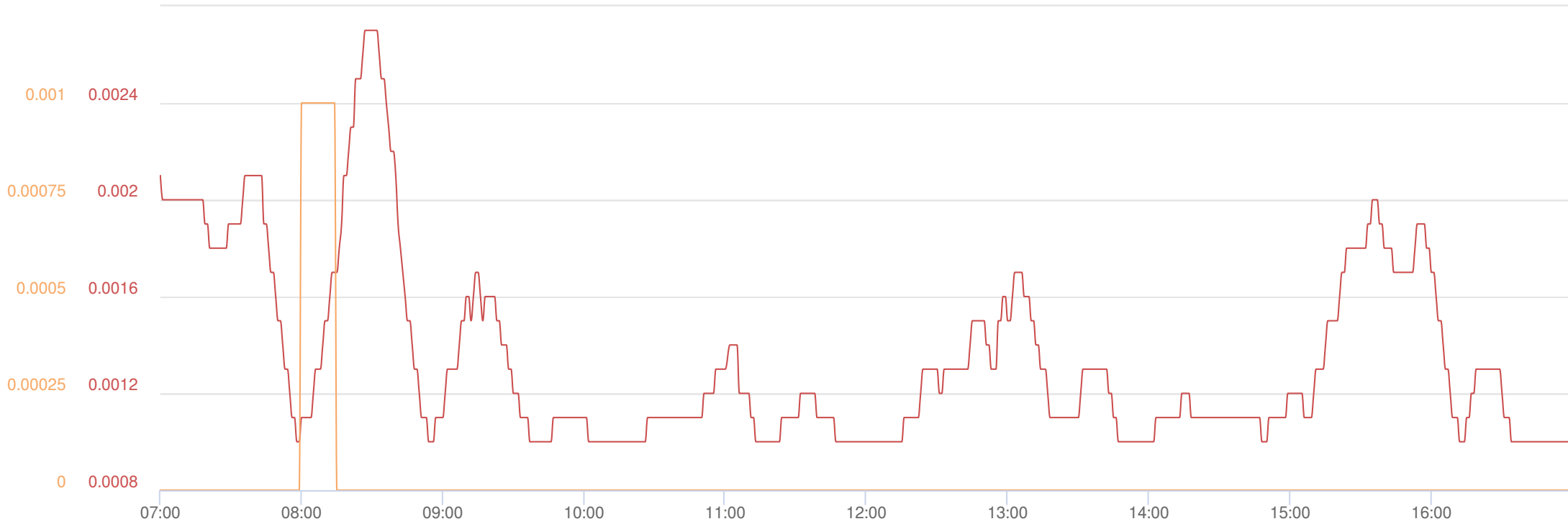
Thu, 29th of Sep 2022, 7:00:00 – 17:00:00
(GMT-05:00) Eastern Time (US & Canada)



Dust AVG 15m mg/m ³ DustTrak-8530 RS232(A)			VOC AVG 15m ppm miniRAE 3000 RS232(C)		
MIN	AVG	MAX	MIN	AVG	MAX
-0.0059	0.0021	0.0387	0.061	0.1373	0.1777

Name NG Troy SIR DW3
S/N 0B448910
Description Downwind 3
(0B4448910)
Location 8000 Main St, Troy, NY
12180, USA

Thu, 29th of Sep 2022, 7:00:00 – 17:00:00
(GMT-05:00) Eastern Time (US & Canada)



Dust AVG 15m mg/m³

DustTrak-8530
RS232(A)

MIN

0.001

AVG

0.001

MAX

0.0027

VOC AVG 15m ppm

miniRAE 3000
RS232(C)

MIN

0

AVG

0

MAX

0.001

Name NG Troy SIR UW
S/N OB422999
Description Upwind (OB422999)
Location 8000 Main St, Troy, NY
12180, USA

COMMUNITY AIR MONITORING DIAGRAM

National Grid —Water St Former MGP - Area 2 & 3, Phase 1A, Troy, NY

Daily Perimeter Air Monitoring Locations and Weather Station Site

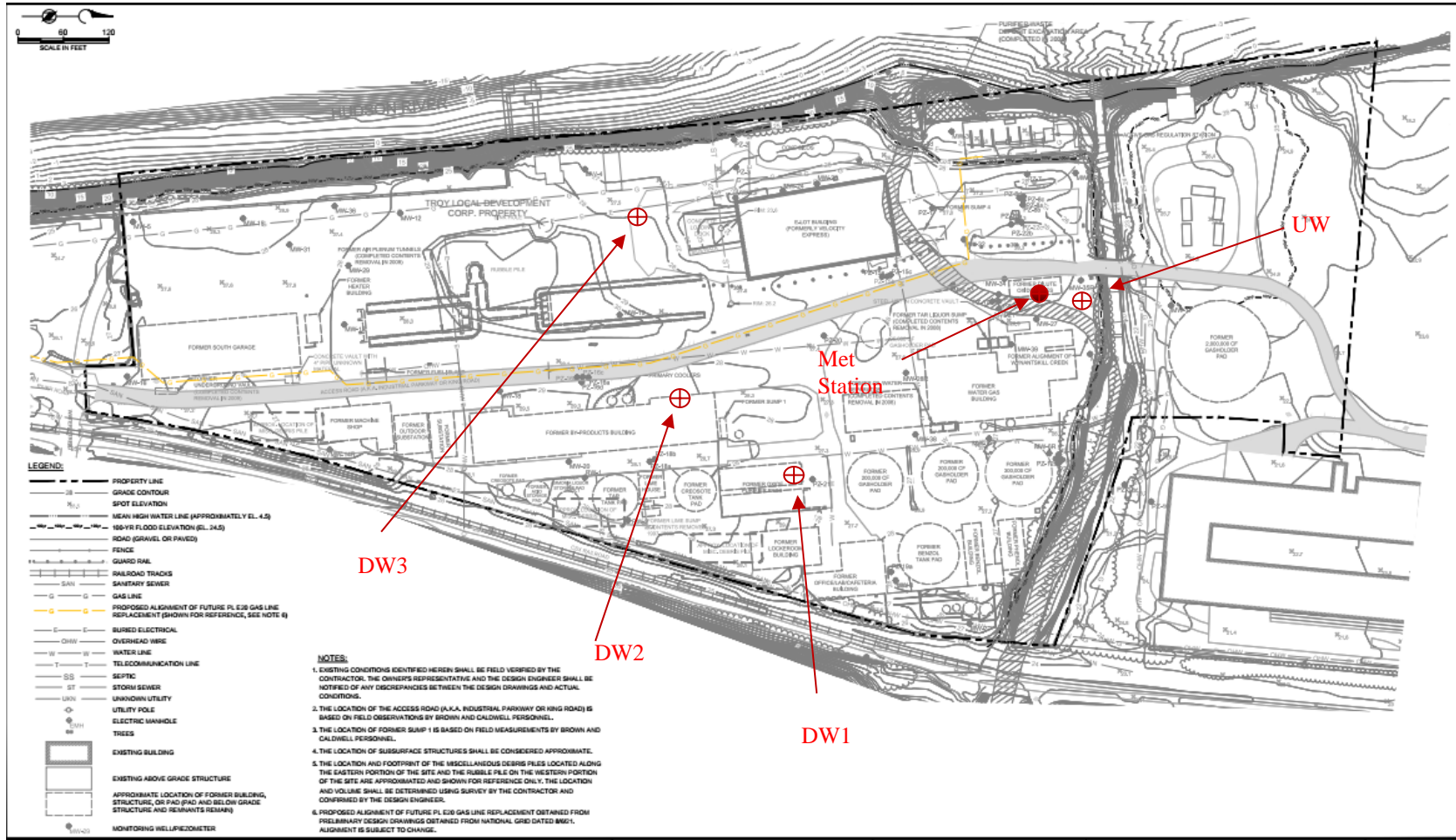


Date 9/30/22

Wind Direction and Speed:
 NNW- NNE
 1 to 6 MPH

Key

UW= Upwind
DW1= Downwind 1
DW2= Downwind 2
DW3 = Downwind 3



AMOUNT OF RAIN

Search City or Zip Code

US °F

GO PREMIUM

☁ 41° Troy, NY 1

Today

Hourly

10 Day


Weekend

Radar

▶ Video

Hurricane Ian

More



MEET THE NEW 2023 GMC SIERRA AT4X

Sponsored by GMC

Equipped to conquer the great outdoors.

[SEE MORE](#) ↗

Hourly Weather - Troy, NY

As of 5:12 am EDT

⚠ Frost Advisory

Friday, September 30

Advertisement

5:15 am	40°	Partly Cloudy	2%	N 0 mph	
5:30 am	40°	Partly Cloudy	2%	N 0 mph	
5:45 am	40°	Mostly Cloudy	2%	N 0 mph	
6:00 am	40°	Mostly Cloudy	3%	N 0 mph	

Feels Like 40°	Wind N 0 mph	Humidity 95%
UV Index 0 of 10	Cloud Cover 64%	Precip Amount 0 in

7:00 am	39°	Mostly Cloudy	3%	N 1 mph	
8:00 am	42°	Mostly Cloudy	2%	N 1 mph	








































Advertisement

9:00 am	45°	Mostly Cloudy	2%	NNW 2 mph	
10:00 am	50°	Mostly Cloudy	1%	NNW 3 mph	

Stay Safe

Ian Live Updates



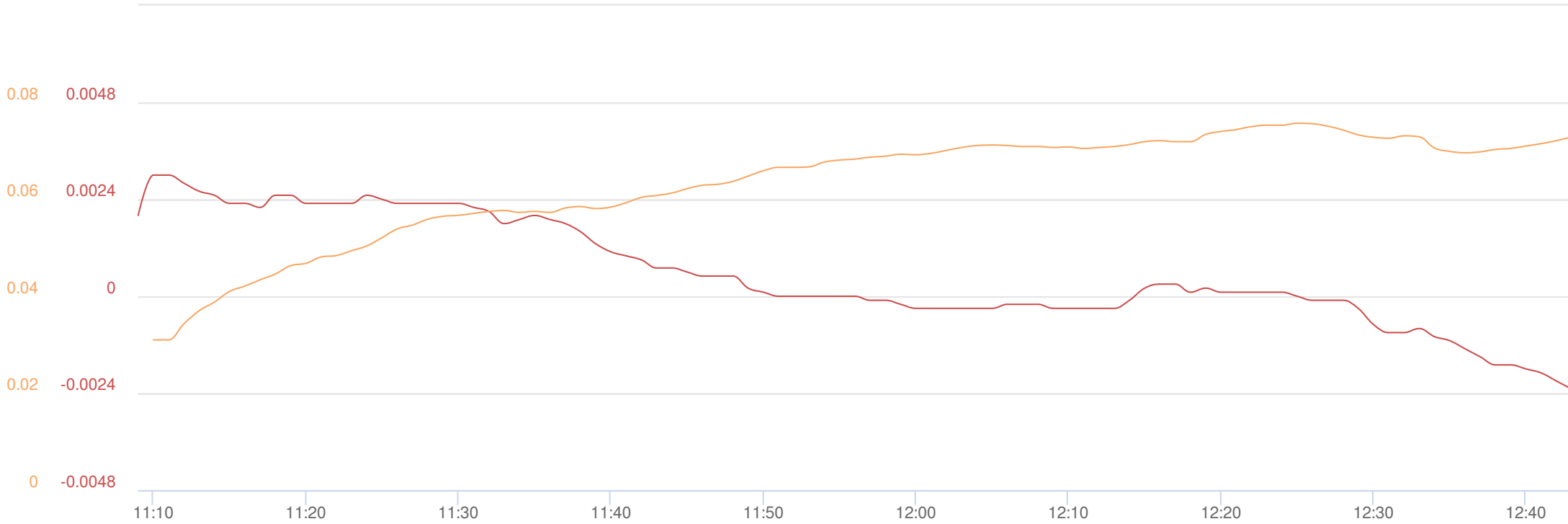
11:00 am	54°		Mostly Cloudy	 1%	 NW 3 mph	▼
12:00 pm	57°		Mostly Cloudy	 0%	 NW 3 mph	▼
1:00 pm	59°		Mostly Cloudy	 0%	 N 3 mph	▼
2:00 pm	61°		Mostly Cloudy	 0%	 N 3 mph	▲
<div style="border: 1px solid #ccc; padding: 10px;"> <div style="display: flex; justify-content: space-between;"> <div style="text-align: left;">  Feels Like 61° </div> <div style="text-align: left;">  Wind N 3 mph </div> <div style="text-align: left;">  Humidity 48% </div> </div> <hr/> <div style="display: flex; justify-content: space-between;"> <div style="text-align: left;">  UV Index 3 of 10 </div> <div style="text-align: left;">  Cloud Cover 68% </div> <div style="text-align: left;">  Rain Amount 0 in </div> </div> </div>						
3:00 pm	63°		Mostly Cloudy	 0%	 NNW 4 mph	▼
4:00 pm	62°		Mostly Cloudy	 0%	 NNE 3 mph	▼
5:00 pm	62°		Mostly Cloudy	 0%	 NNW 3 mph	▼
6:00 pm	60°		Mostly Cloudy	 1%	 N 3 mph	▼
7:00 pm	57°		Mostly Cloudy	 2%	 NE 2 mph	▼
8:00 pm	55°		Cloudy	 3%	 E 2 mph	▼
9:00 pm	53°		Cloudy	 3%	 E 1 mph	▼



Coast Guard Pulling People Off Roofs; Hospitals Evacuated

Advertisement

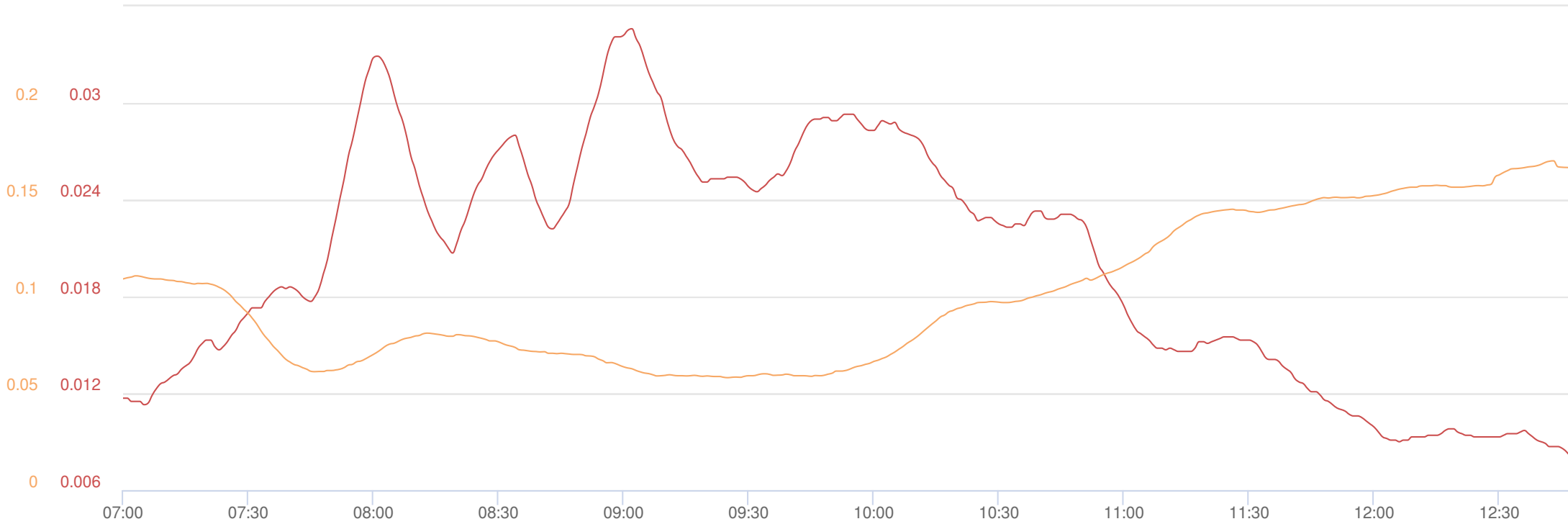
Fri, 30th of Sep 2022, 7:00:00 – 14:00:00
(GMT-05:00) Eastern Time (US & Canada)



Dust (AVG 15m) mg/m³ DustTrak-8530 RS232(A)			VOC (AVG 15m) ppm miniRAE 3000 RS232(C)		
MIN	AVG	MAX	MIN	AVG	MAX
-0.0021	0.0006	0.003	0.031	0.0631	0.0757

Name NG Troy SIR DW1
S/N 0B220654
Description Downwind 1 (0B220654)
Location 8000 Main St, Troy, NY
12180, USA

Fri, 30th of Sep 2022, 7:00:00 – 14:00:00
 (GMT-05:00) Eastern Time (US & Canada)



Mass Conc. Total mg/m³ AVG 15m
 mg/m³
 DustTrak-8530
 RS232(A)

MIN	AVG	MAX
0.0084	0.0202	0.0346

VOC ppm AVG 15m ppm
 miniRAE 3000
 RS232(C)

MIN	AVG	MAX
0.0581	0.1009	0.1701

Name NG Troy SIR DW2
S/N 0B274686
Description Downwind 2
 (0B274686)
Location 8000 Main St, Troy, NY
 12180, USA

Fri, 30th of Sep 2022, 7:00:00 – 14:00:00
(GMT-05:00) Eastern Time (US & Canada)



Dust AVG 15m mg/m ³ DustTrak-8530 RS232(A)			VOC AVG 15m ppm miniRAE 3000 RS232(C)		
MIN	AVG	MAX	MIN	AVG	MAX
0.0028	0.0168	0.0492	0.0955	0.1127	0.1236

Name NG Troy SIR DW3
S/N 0B448910
Description Downwind 3
(0B4448910)
Location 8000 Main St, Troy, NY
12180, USA

Fri, 30th of Sep 2022, 7:00:00 – 14:00:00
(GMT-05:00) Eastern Time (US & Canada)



Dust AVG 15m mg/m ³ DustTrak-8530 RS232(A)			VOC AVG 15m ppm miniRAE 3000 RS232(C)		
MIN	AVG	MAX	MIN	AVG	MAX
0.0021	0.0059	0.0121	0	0	0.021

Name NG Troy SIR UW
S/N OB422999
Description Upwind (OB422999)
Location 8000 Main St, Troy, NY
12180, USA



National Grid - Troy SIR

Date: 10/3/2022

Name: B. King

Temperature: 41-61 °F

Backgrounds

Conditions: Partly Cloudy

Dust: 2 ug/m3

Rel. Humidity: 80%

VOC: 0 ppm

Winds: N, 5 to 9 MPH

Upwind Location: NW Side of Site West of SZ trailers

Exceedance Malfunction

Serial # - Dust: 8530 183212

Serial # -VOC: 592-918409

Comment: _____

Downwind #1 Location: E Side of Site, W of paved bypass road

Exceedance Malfunction

Serial # - Dust: 8530 141613

Serial # -VOC: 592-922512

Comment:

Downwind #2 Location: S Side of Site, South of Area 2, E of original Road

Exceedance Malfunction

Serial # - Dust: 8530 141611

Serial # -VOC: 592-925884

Comment:

Downwind #3 Location: S of West Side of Elot Bldg.

Exceedance Malfunction

Serial # - Dust: 8530 093103

Serial # -VOC: 592-925887

Comment:

Notes: Load out PLE20 material from Area 2, Blend tary material with impacted soil from the abandoned gas line cut and cap operation in Area3 and load out from Area 3. Demarcation Fabric and grading with dozer in ISS area. Transfer of sand from ISS Area to consolidation pile at S. end of site.

COMMUNITY AIR MONITORING DIAGRAM

National Grid —Water St Former MGP - Area 2 & 3, Phase 1A, Troy, NY

Daily Perimeter Air Monitoring Locations and Weather Station Site

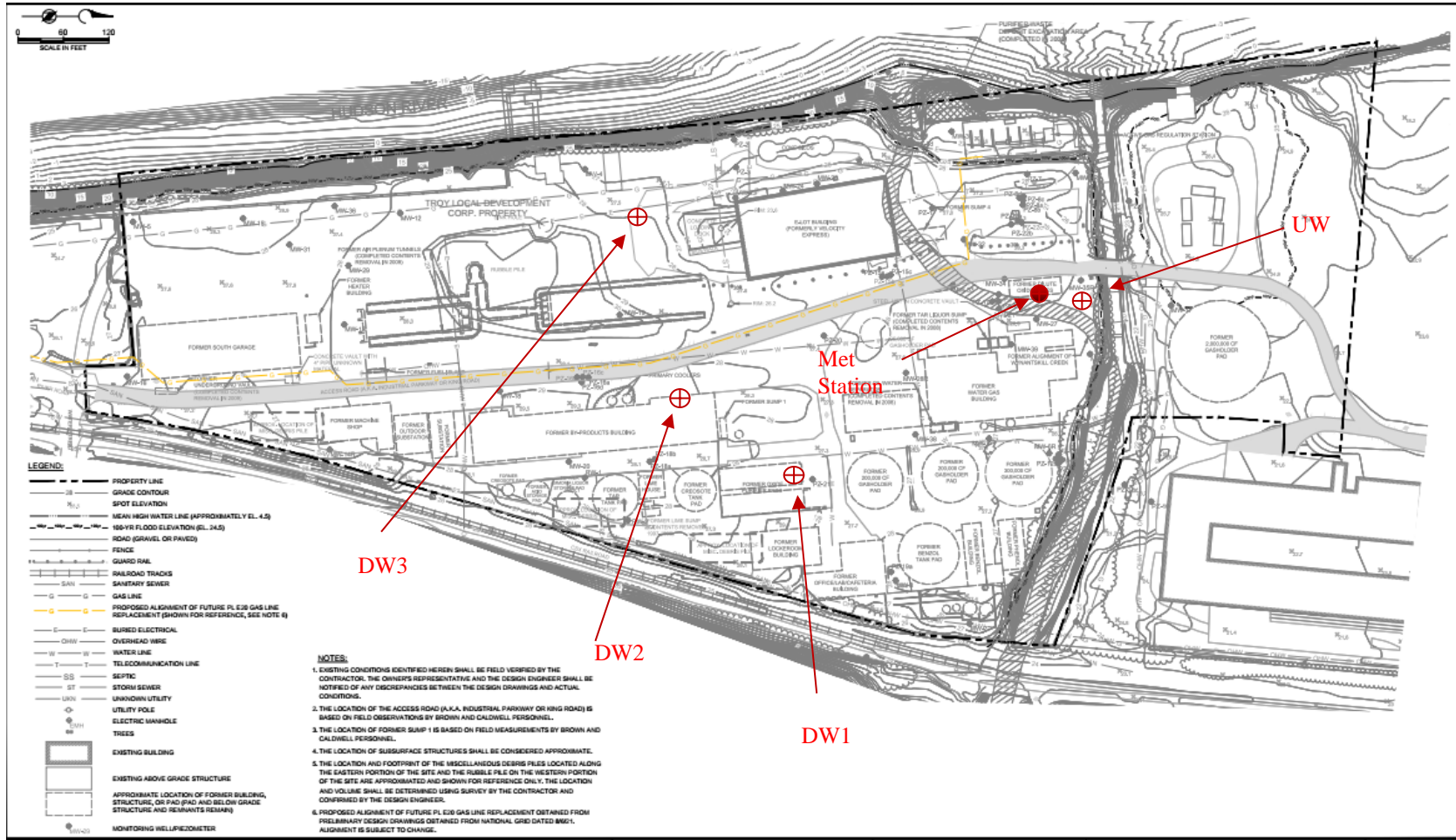


Date 10/3/22

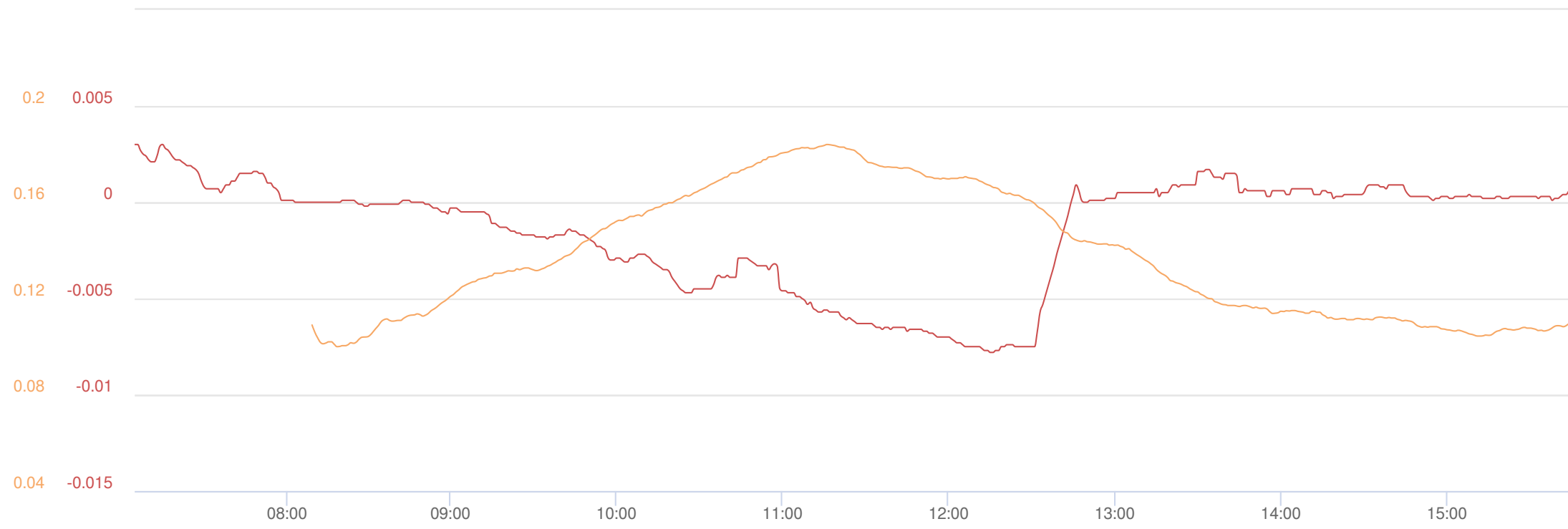
Wind Direction and Speed:
N, 5 to 9 MPH

Key

UW= Upwind
DW1= Downwind 1
DW2= Downwind 2
DW3= Downwind 3



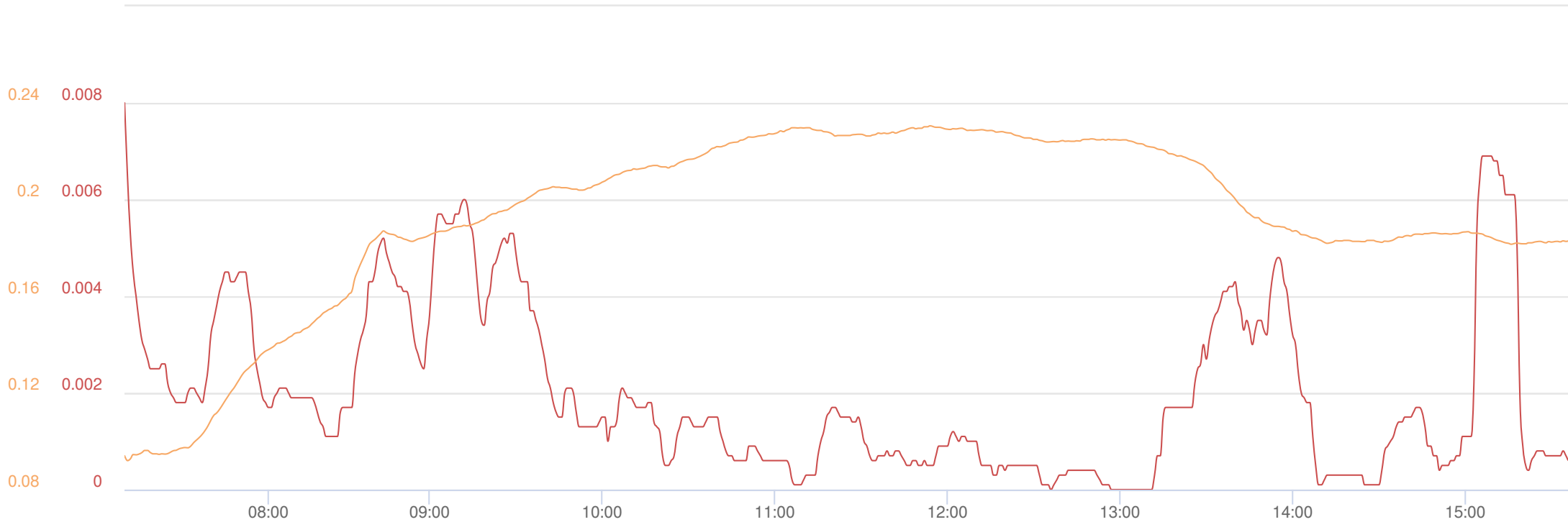
Mon, 3rd of Oct 2022, 7:00:00 – 17:00:00
 (GMT-05:00) Eastern Time (US & Canada)



Dust (AVG 15m) mg/m ³ DustTrak-8530 RS232(A)			VOC (AVG 15m) ppm miniRAE 3000 RS232(C)		
MIN	AVG	MAX	MIN	AVG	MAX
-0.0078	-0.0015	0.003	0.1	0.1375	0.184

Name NG Troy SIR DW1
S/N 0B220654
Description Downwind 1 (0B220654)
Location 77 Water St, Troy, NY
 12180, USA

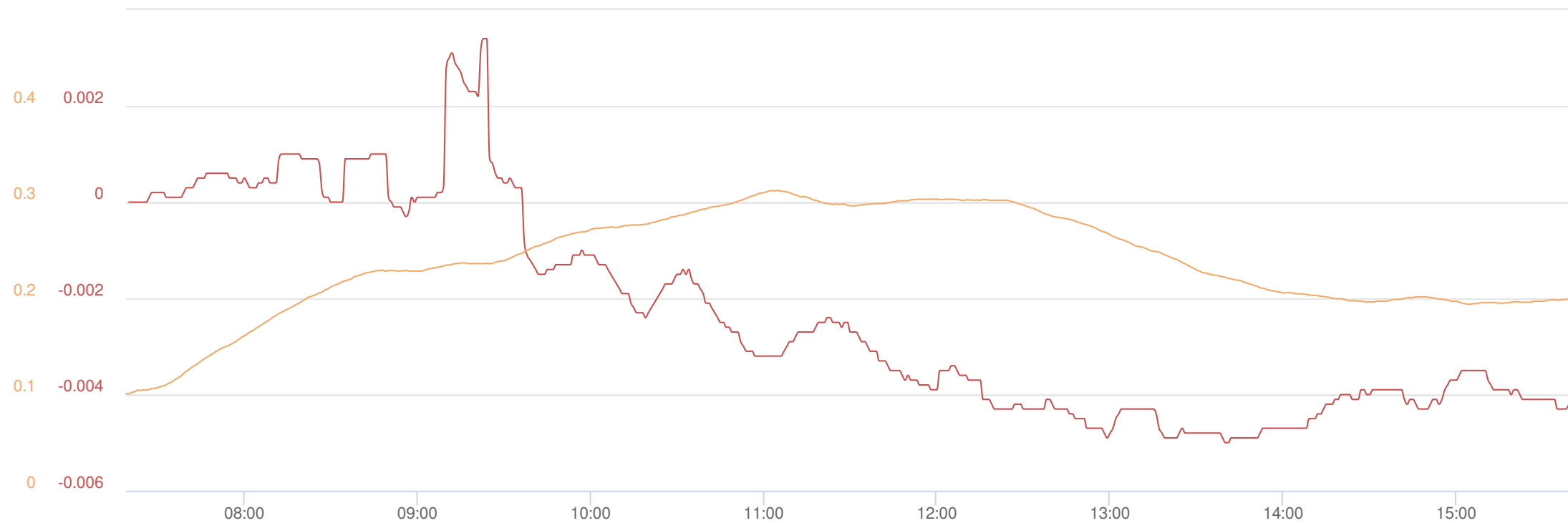
Mon, 3rd of Oct 2022, 7:00:00 – 17:00:00
(GMT-05:00) Eastern Time (US & Canada)



Mass Conc. Total mg/m ³ AVG 15m mg/m ³ DustTrak-8530 RS232(A)			VOC ppm AVG 15m ppm miniRAE 3000 RS232(C)		
MIN	AVG	MAX	MIN	AVG	MAX
0	0.002	0.008	0.092	0.193	0.2305

Name NG Troy SIR DW2
S/N 0B274686
Description Downwind 2
(0B274686)
Location 7 Water St, Troy, NY
12180, USA

Mon, 3rd of Oct 2022, 7:00:00 – 17:00:00
 (GMT-05:00) Eastern Time (US & Canada)



Dust AVG 15m mg/m ³ DustTrak-8530 RS232(A)			VOC AVG 15m ppm miniRAE 3000 RS232(C)		
MIN	AVG	MAX	MIN	AVG	MAX
-0.005	-0.0024	0.0034	0.101	0.2376	0.3121

Name NG Troy SIR DW3
S/N 0B448910
Description Downwind 3
 (0B4448910)
Location 727 Burden Ave, Troy,
 NY 12180, USA

Daily Instrument Calibration Form

Client		Land Remediation, Inc.					Date: 10-3-22	
Project Name: National Grid Troy (Water St.) Site – Area 2 – Phase 1A						Location: Troy, NY		
Instrument	Battery OK	Zero OK	Calibration Gas	Known Value	Reading	Calibrated By:	Comments	
MultiRae MR200 MBB3Z059QC	Y	Y	Isobutylene	100 ppm	N/A	N/A		
			O2	18%	N/A	N/A		
			H2S	10 ppm	N/A	N/A		
			CO	50 ppm	N/A	N/A		
			LEL	50%	N/A	N/A		
MultiRae MR187 MBB3Z019P4	Y	Y	Isobutylene	101 ppm	N/A	N/A		
			O2	18%	N/A	N/A		
			H2S	10 ppm	N/A	N/A		
			CO	50 ppm	N/A	N/A		
			LEL	50%	N/A	N/A		
SidePak 159 10508071	Y	Y	N/A	N/A	N/A	N/A		
SidePak 222 11505008	Y	Y	N/A	N/A	N/A	N/A		
UW DustTrak 8530 183212	Y	Y	N/A	0.000	Zero Completed	B. King		
DW1 DustTrak 8530 141613	Y	Y	N/A	0.000	Zero Completed	B. King		
DW2 DustTrak 8530 141611	Y	Y	N/A	0.000	Zero Completed	B. King		
DW3 DustTrak 8530 093103	Y	Y	N/A	0.000	Zero Completed	B. King		
UW MiniRae 592-918409	Y	Y	Isobutylene	101.0 ppm	101.1	B. King		
DW1 MiniRae 592-922512	Y	Y	Isobutylene	101.0 ppm	101.0	B. King		
DW2 MiniRae 592-925884	Y	Y	Isobutylene	101.0 ppm	101.0	B. King		
DW3 MiniRae 592-925887	Y	Y	Isobutylene	101.0 ppm	101.0	B. King		

Search City or Zip Code

US °F

GO PREMIUM

 43° Troy, NY

Today

Hourly

10 Day

Weekend

Radar

Video

Hurricane lan

More

Hourly Weather - Troy, NY

As of 5:41 am EDT

Monday, October 3

5:45 am **43°**  Partly Cloudy  2%  N 5 mph


6:00 am **42°**  Partly Cloudy  2%  N 5 mph 

 Feels Like
39°

 Wind
N 5 mph


































 Humidity
80%

 UV Index
0 of 10

 Cloud Cover
50%

 Rain Amount
0 in

Advertisement

6:15 am	42°	 Partly Cloudy	 2%	 N 5 mph	
6:30 am	42°	 Partly Cloudy	 2%	 N 5 mph	
7:00 am	41°	 Partly Cloudy	 2%	 N 5 mph	▼
8:00 am	44°	 Partly Cloudy	 1%	 N 5 mph	▼
Advertisement					
9:00 am	46°	 Partly Cloudy	 1%	 N 5 mph	▼
10:00 am	49°	 Partly Cloudy	 0%	 N 6 mph	▼
11:00 am	53°	 Mostly Cloudy	 0%	 N 7 mph	▼
12:00 pm	56°	 Partly Cloudy	 0%	 N 7 mph	▼
1:00 pm	57°	 Partly Cloudy	 0%	 N 8 mph	▼
2:00 pm	60°	 Partly Cloudy	 0%	 NNE 8 mph	▼
3:00 pm	61°	 Partly Cloudy	 0%	 N 9 mph	▼

Stay Safe















Amazing Images From Ian



Jaw-Dropping Aftermath Images

Advertisement

4:00 pm	61°		Partly Cloudy	🔪 0%	🌀 N 8 mph	▼
5:00 pm	60°		Partly Cloudy	🔪 0%	🌀 N 7 mph	▼
6:00 pm	57°		Mostly Cloudy	🔪 0%	🌀 N 6 mph	▼
7:00 pm	53°		Mostly Cloudy	🔪 1%	🌀 NNE 5 mph	▼
8:00 pm	52°		Mostly Cloudy	🔪 1%	🌀 NNE 4 mph	▼
9:00 pm	50°		Mostly Cloudy	🔪 2%	🌀 NNE 4 mph	▼
10:00 pm	49°		Mostly Cloudy	🔪 3%	🌀 NNE 3 mph	▼
11:00 pm	46°		Mostly Cloudy	🔪 4%	🌀 NNE 3 mph	▼
Tuesday, October 4						
12:00 am	45°		Mostly Cloudy	🔪 4%	🌀 N 3 mph	▼
1:00 am	44°		Mostly Cloudy	🔪 5%	🌀 NNE 3 mph	▼
2:00 am	43°		Mostly Cloudy	🔪 5%	🌀 NNE 3 mph	▼
3:00 am	42°		Mostly Cloudy	🔪 5%	🌀 N 2 mph	▼

Mon, 3rd of Oct 2022, 7:00:00 – 17:00:00
(GMT-05:00) Eastern Time (US & Canada)



Dust AVG 15m mg/m ³ DustTrak-8530 RS232(A)			VOC AVG 15m ppm miniRAE 3000 RS232(C)		
MIN	AVG	MAX	MIN	AVG	MAX
0	0.001	0.0023	0	0	0

Name NG Troy SIR UW
S/N 0B422999
Description Upwind (0B422999)
Location 8000 Main St, Troy, NY
12180, USA



National Grid - Troy SIR

Date: 10/4/2022

Name: B. King

Temperature: 41-61 °F
Mostly Cloudy with AM Showers
Conditions: Possible to Partly Cloudy
Rel. Humidity: 82%
Winds: N to NNE, 3 to 8 MPH

Backgrounds
Dust: 0 ug/m3
VOC: 0 ppm

Upwind Location: NW Side of Site West of SZ trailers

Exceedance Malfunction

Serial # - Dust: 8530 183212

Serial # -VOC: 592-918409

Comment: _____

Downwind #1 Location: SE Side of Site, E of Original Road

Exceedance Malfunction

Serial # - Dust: 8530 141613

Serial # -VOC: 592-922512

Comment: _____

Downwind #2 Location: S Side of Site, South of Area 2, west of old air bridge

Exceedance Malfunction

Serial # - Dust: 8530 141611

Serial # -VOC: 592-925884

Comment: _____

Downwind #3 Location: S of West Side of Elot Bldg.

Exceedance Malfunction

Serial # - Dust: 8530 093103

Serial # -VOC: 592-925887

Comment: _____

Notes: DECON Manlift, Grading in ISS Area, Load out material in Area 3 including DECON Pad.

COMMUNITY AIR MONITORING DIAGRAM

National Grid —Water St Former MGP - Area 2 & 3, Phase 1A, Troy, NY

Daily Perimeter Air Monitoring Locations and Weather Station Site



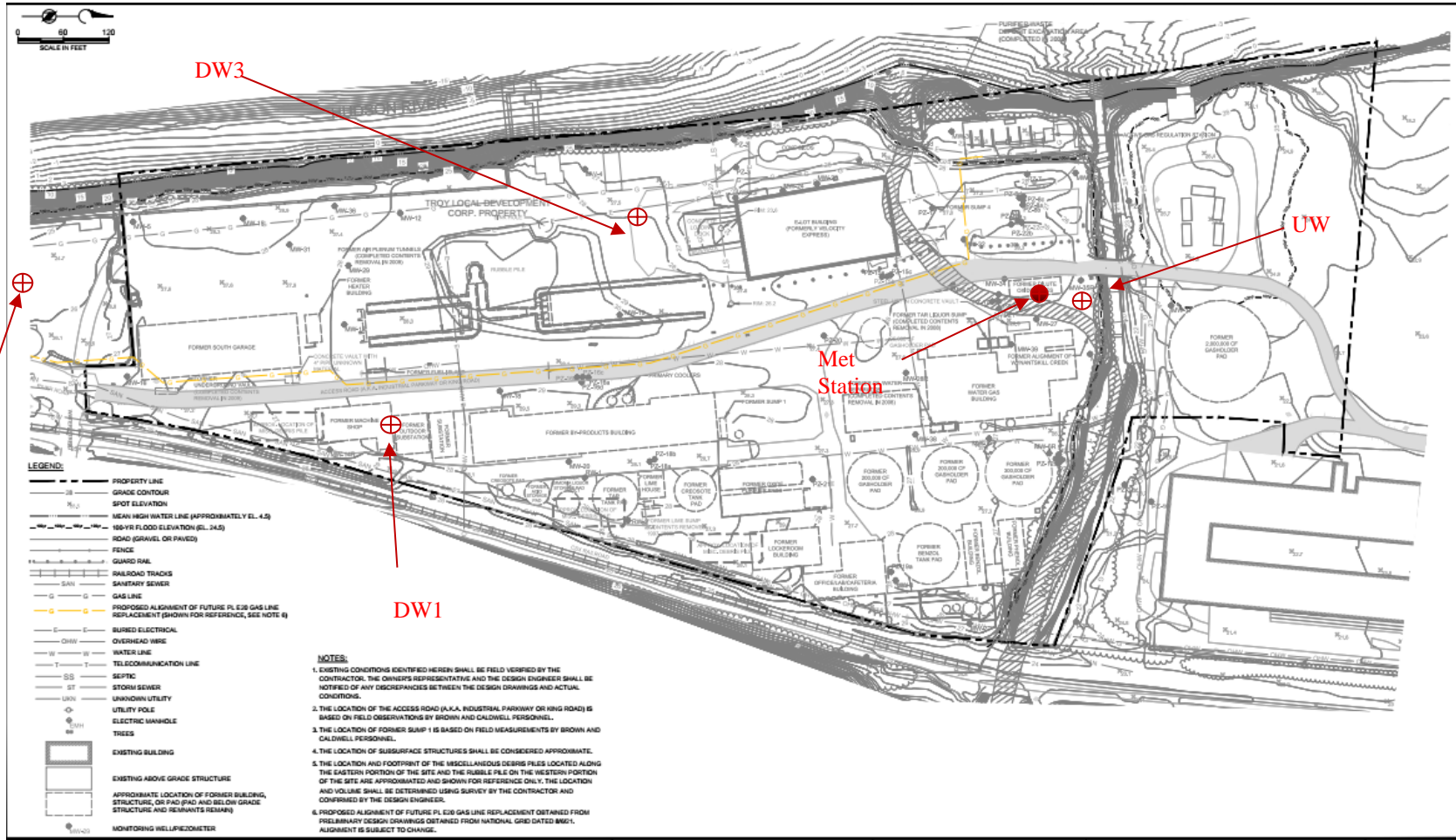
Date 10/4/22

Wind Direction and Speed:
N to NNE, 3 to 8 MPH

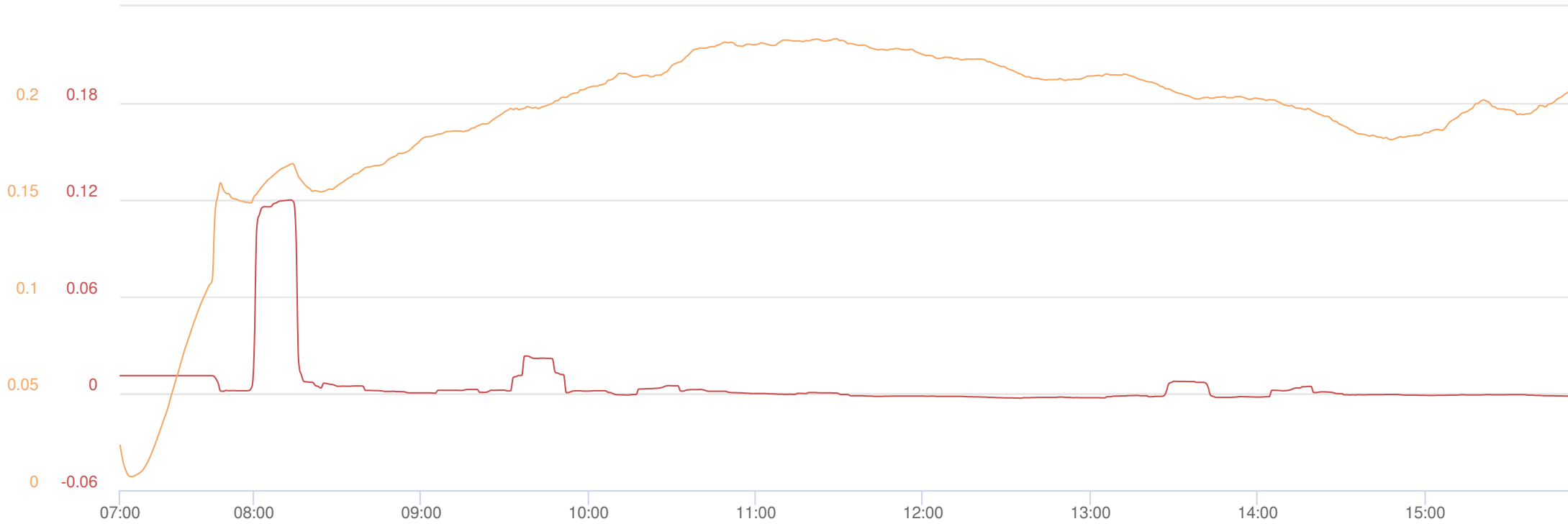
Key

UW= Upwind
DW1= Downwind 1
DW2= Downwind 2
DW3= Downwind 3

DW2
 South of
 Area 3



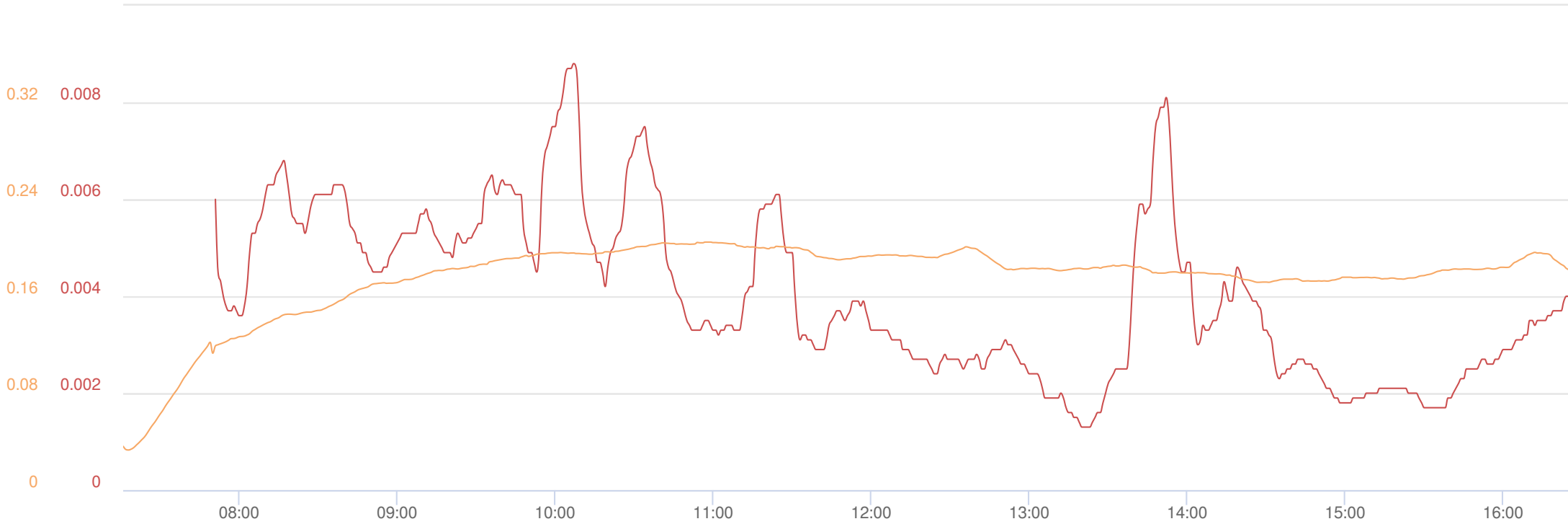
Tue, 4th of Oct 2022, 7:00:00 – 17:00:00
(GMT-05:00) Eastern Time (US & Canada)



Dust (AVG 15m) mg/m ³ DustTrak-8530 RS232(A)			VOC (AVG 15m) ppm miniRAE 3000 RS232(C)		
MIN	AVG	MAX	MIN	AVG	MAX
-0.003	0.005	0.1199	0.007	0.191	0.2332

Name NG Troy SIR DW1
S/N 0B220654
Description Downwind 1 (0B220654)
Location P73X+6J Troy, NY, USA

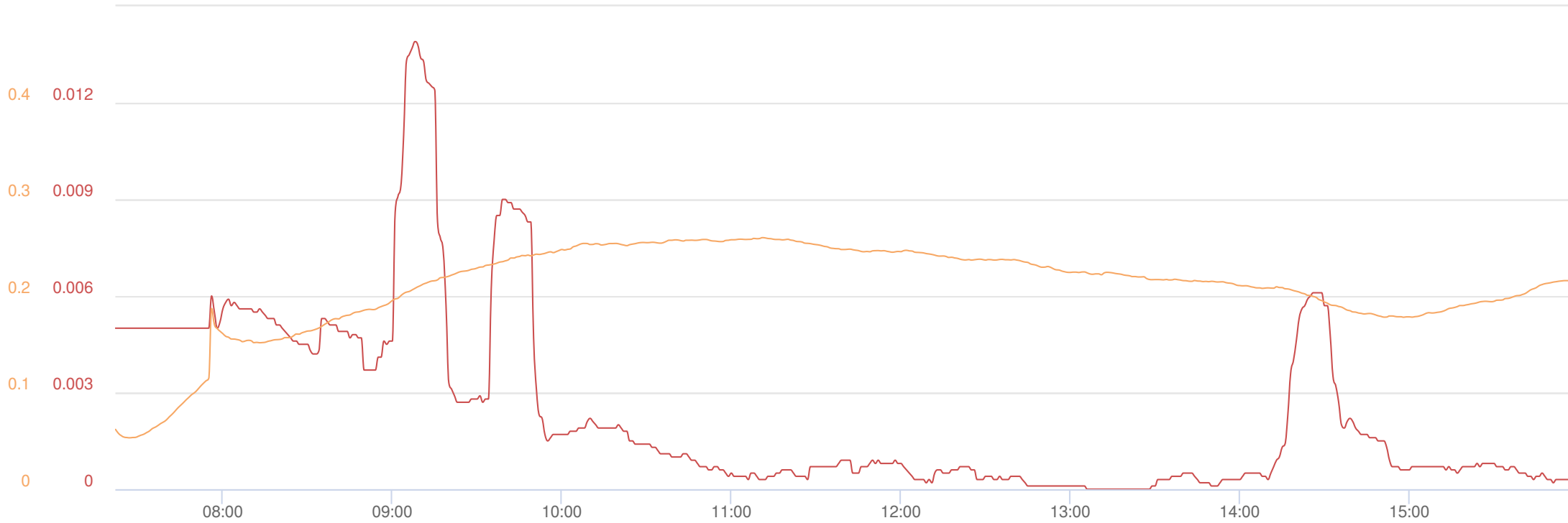
Tue, 4th of Oct 2022, 7:00:00 – 17:00:00
(GMT-05:00) Eastern Time (US & Canada)



Mass Conc. Total mg/m³ AVG 15m mg/m³ DustTrak-8530 RS232(A)			VOC ppm AVG 15m ppm miniRAE 3000 RS232(C)		
MIN	AVG	MAX	MIN	AVG	MAX
0.0013	0.004	0.0088	0.0331	0.1751	0.2047

Name NG Troy SIR DW2
S/N 0B274686
Description Downwind 2
(0B274686)
Location P73X+6J Troy, NY, USA

Tue, 4th of Oct 2022, 7:00:00 – 17:00:00
(GMT-05:00) Eastern Time (US & Canada)



Dust AVG 15m mg/m ³ DustTrak-8530 RS232(A)			VOC AVG 15m ppm miniRAE 3000 RS232(C)		
MIN	AVG	MAX	MIN	AVG	MAX
0	0.0024	0.0139	0.0532	0.2089	0.2604

Name NG Troy SIR DW3
S/N 0B448910
Description Downwind 3
(0B4448910)
Location 8000 Main St, Troy, NY
12180, USA

Daily Instrument Calibration Form

Client		Land Remediation, Inc.					Date: 10-4-22	
Project Name: National Grid Troy (Water St.) Site – Area 2 – Phase 1A						Location: Troy, NY		
Instrument	Battery OK	Zero OK	Calibration Gas	Known Value	Reading	Calibrated By:	Comments	
MultiRae MR187 MBB3Z019P4	Y	Y	Isobutylene	101 ppm	N/A	B. King		
			O2	18%	Passed	B. King		
			H2S	10 ppm	Passed	B. King		
			CO	50 ppm	Passed	B. King		
			LEL	50%	Passed	B. King		
SidePak 159 10508071	Y	Y	N/A	0.000	0.000	B. King		
UW DustTrak 8530 183212	Y	Y	N/A	0.000	Zero Completed	B. King		
DW1 DustTrak 8530 141613	Y	Y	N/A	0.000	Zero Completed	B. King		
DW2 DustTrak 8530 141611	Y	Y	N/A	0.000	Zero Completed	B. King		
DW3 DustTrak 8530 093103	Y	Y	N/A	0.000	Zero Completed	B. King		
UW MiniRae 592-918409	Y	Y	Isobutylene	101.0 ppm	101.1	B. King		
DW1 MiniRae 592-922512	Y	Y	Isobutylene	101.0 ppm	101.0	B. King		
DW2 MiniRae 592-925884	Y	Y	Isobutylene	101.0 ppm	101.0	B. King		
DW3 MiniRae 592-925887	Y	Y	Isobutylene	101.0 ppm	101.0	B. King		

Search City or Zip Code

US °F

GO PREMIUM

 47° Troy, NY

Today

Hourly

10 Day

Weekend

Monthly

Radar

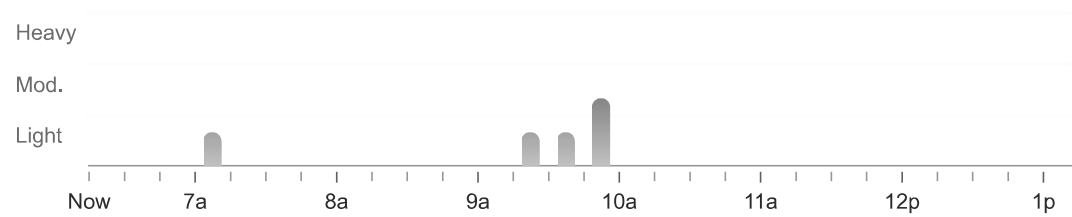
Video

More

Hourly Weather - Troy, NY





As of 6:19 am EDT

Rain possible around 7:00 am.



Advertisement

Tuesday, October 4

6:15 am	47°	 Mostly Cloudy	📉 2%	🌀 N 3 mph	
6:30 am	46°	 Mostly Cloudy	📉 2%	🌀 N 4 mph	
6:45 am	46°	 Mostly Cloudy	📉 2%	🌀 N 4 mph	
7:00 am	46°	 Showers	📈 42%	🌀 N 4 mph	^

!° Feels Like
45°

🌀 Wind
N 4 mph

💧 Humidity
82%

☀️ UV Index
0 of 10

☁️ Cloud Cover
75%

🌧️ Rain Amount
0 in

8:00 am **47°**  Mostly Cloudy 📉 22% 🌀 N 3 mph ▼

9:00 am **49°**  Showers 📈 51% 🌀 N 4 mph ▼

Advertisement


























Stay Safe

Amazing Images From Ian

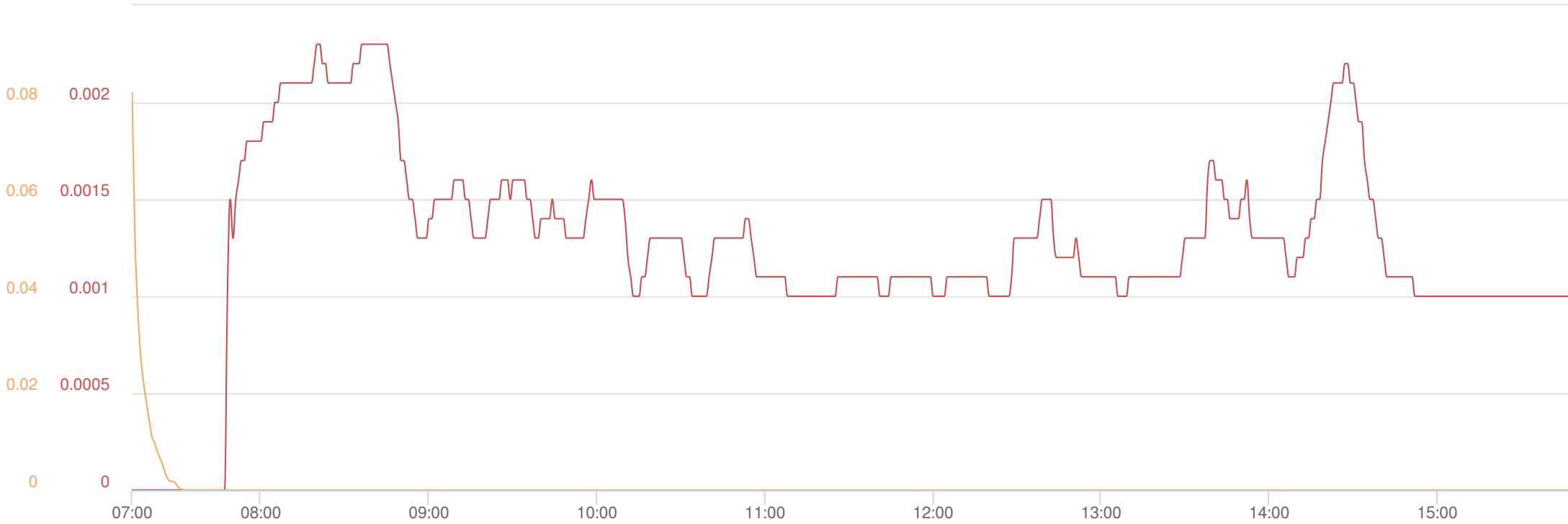


Jaw-Dropping Aftermath Images

Advertisement

10:00 am	51°	 Cloudy	 24%	 N 6 mph	▼
11:00 am	54°	 Cloudy	 15%	 N 7 mph	▼
12:00 pm	57°	 Cloudy	 15%	 N 7 mph	▼
1:00 pm	59°	 Cloudy	 15%	 NNE 7 mph	▼
2:00 pm	61°	 Cloudy	 15%	 NNE 7 mph	▼
3:00 pm	62°	 Cloudy	 15%	 NNE 8 mph	▼
4:00 pm	61°	 Cloudy	 15%	 NNE 7 mph	▼
5:00 pm	60°	 Cloudy	 15%	 NNE 6 mph	▼
6:00 pm	58°	 Cloudy	 24%	 NNE 5 mph	▼
7:00 pm	56°	 Cloudy	 21%	 NNE 4 mph	▼
8:00 pm	56°	 Cloudy	 19%	 N 4 mph	▼
9:00 pm	54°	 Cloudy	 24%	 N 4 mph	▼
10:00 pm	54°	 Cloudy	 24%	 N 4 mph	▼
					▼

Tue, 4th of Oct 2022, 7:00:00 – 17:00:00
(GMT-05:00) Eastern Time (US & Canada)



Dust AVG 15m mg/m³

DustTrak-8530
RS232(A)

MIN

0

AVG

0.001

MAX

0.0023

VOC AVG 15m ppm

miniRAE 3000
RS232(C)

MIN

0

AVG

0

MAX

0.0821

Name NG Troy SIR UW
S/N OB422999
Description Upwind (OB422999)
Location 8000 Main St, Troy, NY
12180, USA



National Grid - Troy SIR

Date: 10/5/2022

Name: B. King

Temperature: 41-61 °F

Backgrounds

Conditions: Rain in AM to Cloudy

Dust: 2 ug/m3

Rel. Humidity: 91%

VOC: 0 ppm

Winds: N to NNW, 4 to 6 MPH

Upwind Location: NW Side of Site West of SZ trailers

Exceedance Malfunction

Serial # - Dust: 8530 183212

Serial # -VOC: 592-918409

Comment: _____

Downwind #1 Location: SE Side of Site, E of Original Road

Exceedance Malfunction

Serial # - Dust: 8530 141613

Serial # -VOC: 592-922512

Comment: _____

Downwind #2 Location: S Side of Site, South of Area 2, west of old air bridge

Exceedance Malfunction

Serial # - Dust: 8530 093004

Serial # -VOC: 592-925884

Comment: _____

Downwind #3 Location: NorthWest Side of Elot Bldg.

Exceedance Malfunction

Serial # - Dust: 8530 093103

Serial # -VOC: 592-925887

Comment: _____

Notes: DECON rock box and buckets, excavate to prepare for road paving under electrical line at south end of Area 2, Demobilized some equipment. DECON Crane Mats, Consolidated contaminated material in Area 2 DECON.

COMMUNITY AIR MONITORING DIAGRAM

National Grid —Water St Former MGP - Area 2 & 3, Phase 1A, Troy, NY

Daily Perimeter Air Monitoring Locations and Weather Station Site

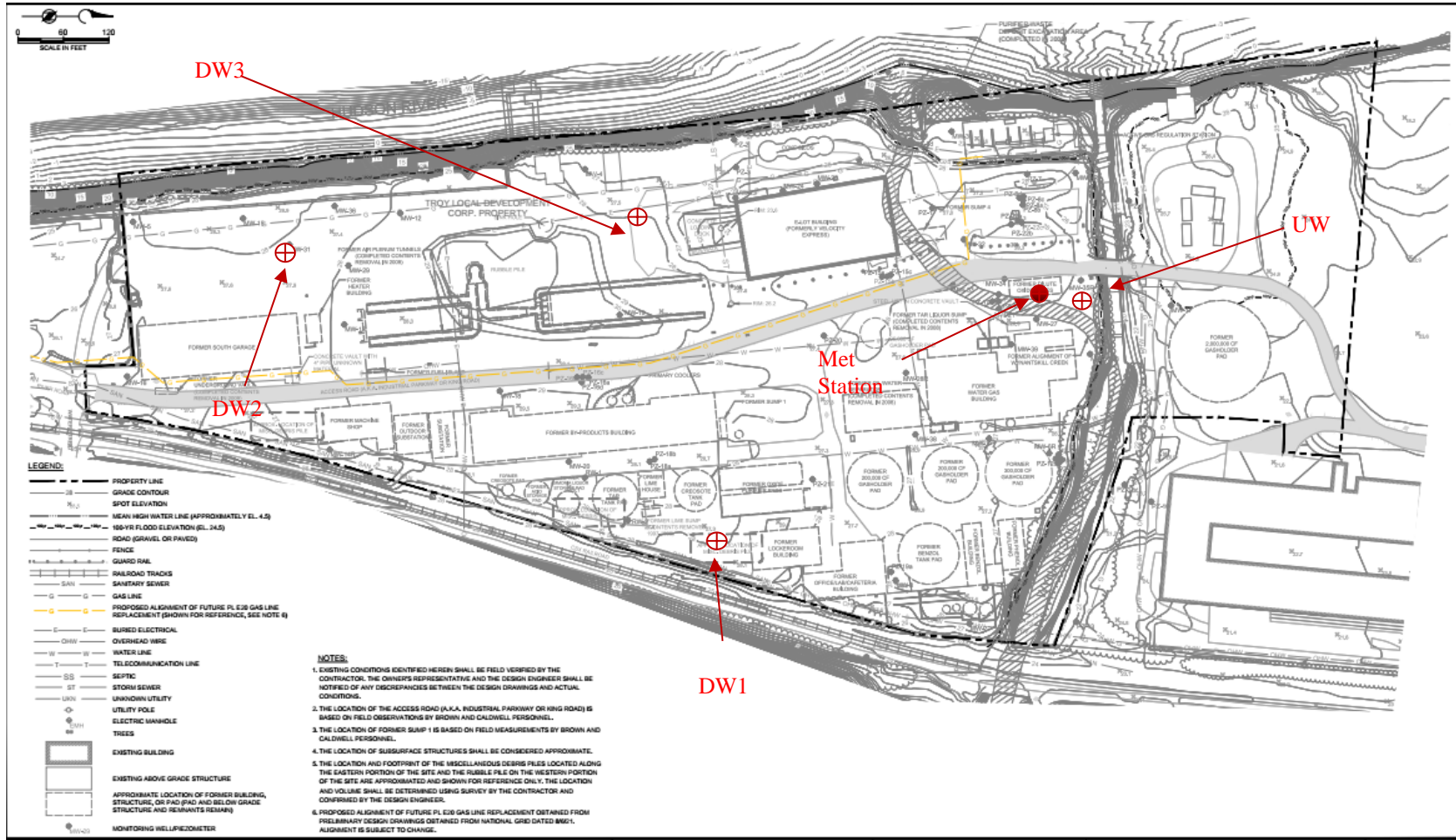


Date 10/5/22

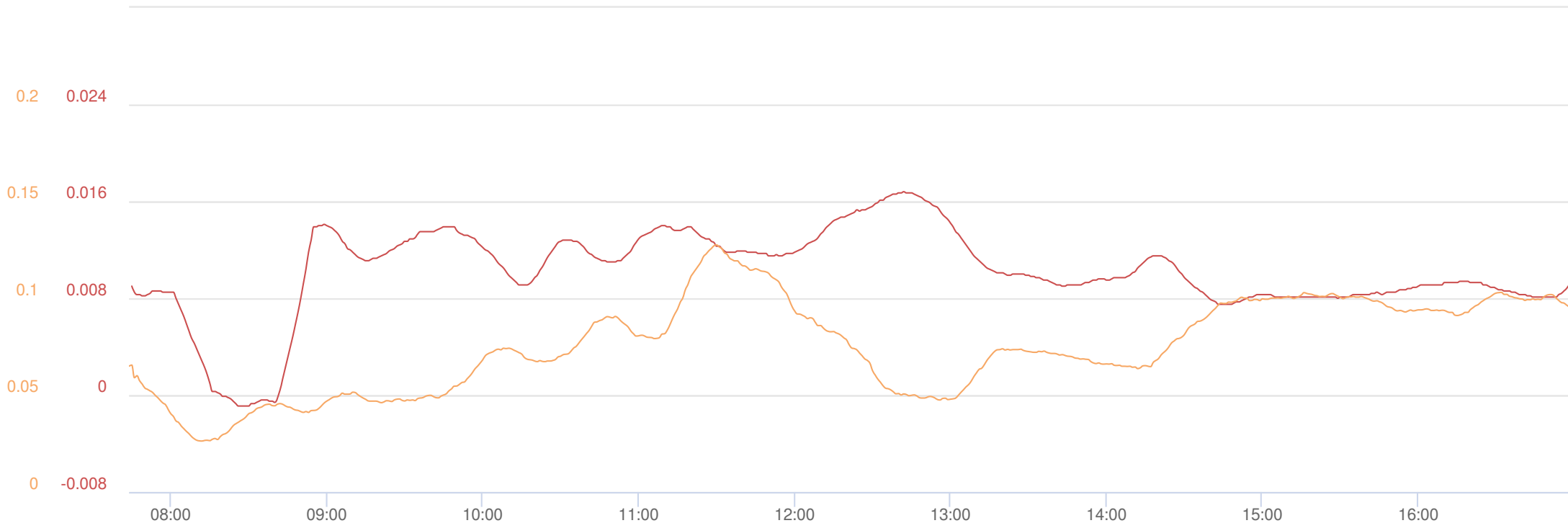
Wind Direction and Speed:
N to NNW, 4 to 6 MPH

Key

UW= Upwind
DW1= Downwind 1
DW2= Downwind 2
DW3= Downwind 3



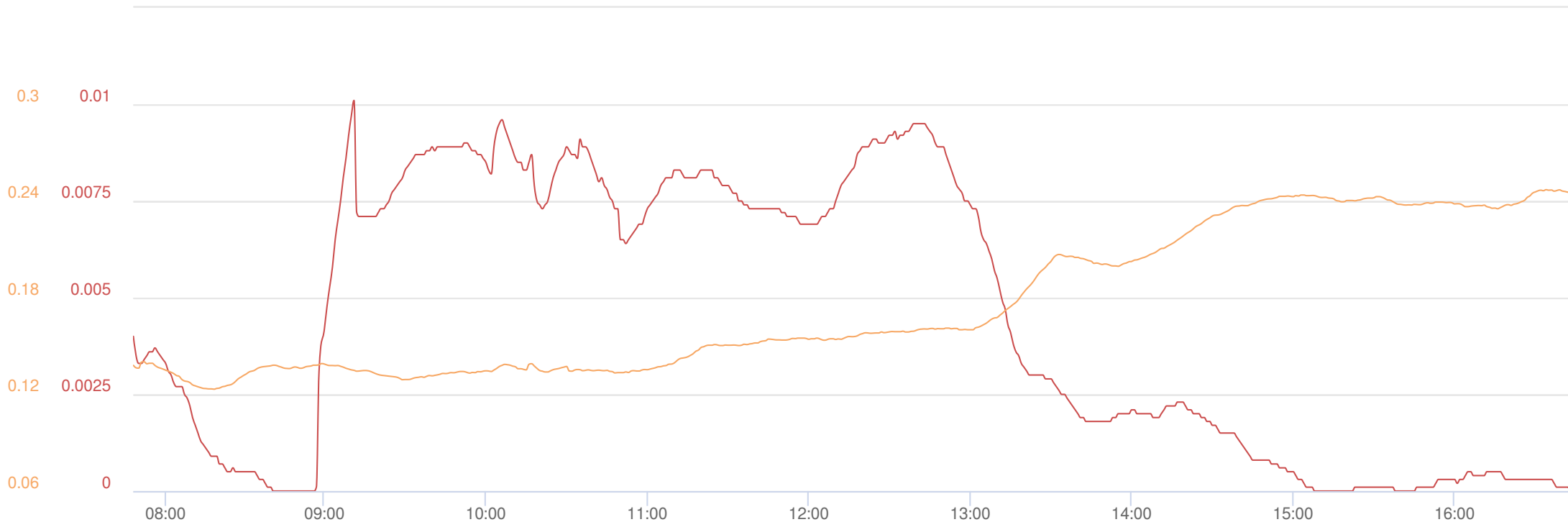
Wed, 5th of Oct 2022, 7:00:00 – 17:00:00
 (GMT-05:00) Eastern Time (US & Canada)



Dust (AVG 15m) mg/m ³ DustTrak-8530 RS232(A)			VOC (AVG 15m) ppm miniRAE 3000 RS232(C)		
MIN	AVG	MAX	MIN	AVG	MAX
-0.0009	0.0102	0.0168	0.0263	0.0751	0.1275

Name NG Troy SIR DW1
S/N 0B220654
Description Downwind 1 (0B220654)
Location P73X+6J Troy, NY, USA

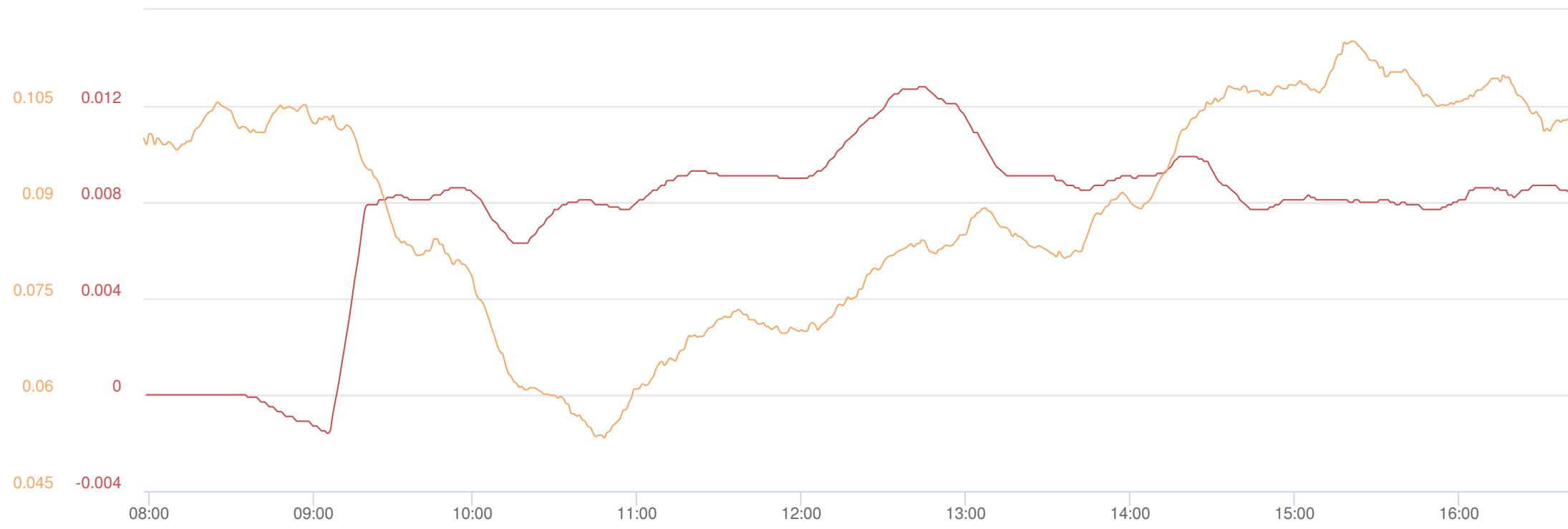
Wed, 5th of Oct 2022, 7:00:00 – 17:00:00
(GMT-05:00) Eastern Time (US & Canada)



Mass Conc. Total mg/m ³ AVG 15m mg/m ³ DustTrak-8530 RS232(A)			VOC ppm AVG 15m ppm miniRAE 3000 RS232(C)		
MIN	AVG	MAX	MIN	AVG	MAX
0	0.0044	0.0101	0.1232	0.1754	0.247

Name NG Troy SIR DW2
S/N 0B274686
Description Downwind 2
 (0B274686)
Location P73X+6J Troy, NY, USA

Wed, 5th of Oct 2022, 7:00:00 – 17:00:00
 (GMT-05:00) Eastern Time (US & Canada)



Dust AVG 15m mg/m ³ DustTrak-8530 RS232(A)			VOC AVG 15m ppm miniRAE 3000 RS232(C)		
MIN	AVG	MAX	MIN	AVG	MAX
-0.0016	0.0075	0.0128	0.0533	0.0888	0.1151

Name NG Troy SIR DW3
S/N 0B448910
Description Downwind 3
 (0B4448910)
Location 8000 Main St, Troy, NY
 12180, USA

Daily Instrument Calibration Form

Client		Land Remediation, Inc.					Date: 10-5-22	
Project Name: National Grid Troy (Water St.) Site – Area 2 – Phase 1A						Location: Troy, NY		
Instrument	Battery OK	Zero OK	Calibration Gas	Known Value	Reading	Calibrated By:	Comments	
MultiRae MR187 MBB3Z019P4	Y	Y	Isobutylene	101 ppm	Passed	B. King		
			O2	18%	Passed	B. King		
			H2S	10 ppm	Passed	B. King		
			CO	50 ppm	Passed	B. King		
			LEL	50%	Passed	B. King		
SidePak 159 10508071	Y	Y	N/A	0.000	0.000	B. King		
UW DustTrak 8530 183212	Y	Y	N/A	0.000	Zero Completed	B. King		
DW1 DustTrak 8530 141613	Y	Y	N/A	0.000	Zero Completed	B. King		
DW2 DustTrak 8530 093004	Y	Y	N/A	0.000	Zero Completed	B. King		
DW3 DustTrak 8530 093103	Y	Y	N/A	0.000	Zero Completed	B. King		
UW MiniRae 592-918409	Y	Y	Isobutylene	101.0 ppm	101.0	B. King		
DW1 MiniRae 592-922512	Y	Y	Isobutylene	101.0 ppm	101.0	B. King		
DW2 MiniRae 592-925884	Y	Y	Isobutylene	101.0 ppm	101.0	B. King		
DW3 MiniRae 592-925887	Y	Y	Isobutylene	101.0 ppm	101.0	B. King		

Search City or Zip Code

US °F

GO PREMIUM

☁️ 50° Troy, NY

Today

Hourly

10 Day

Weekend

Monthly

Radar

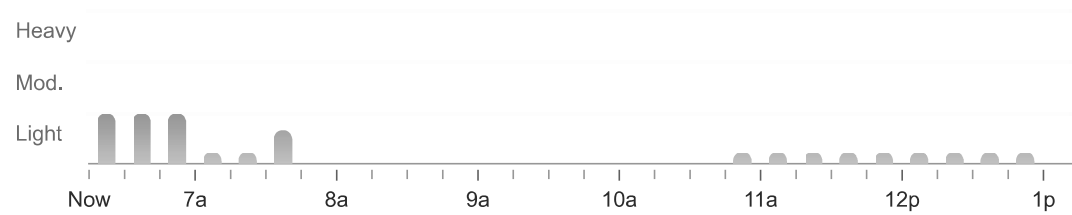
Video

More

Hourly Weather - Troy, NY













As of 6:12 am EDT

Rain ending around 7:45 am. More rain possible later.



Advertisement

Wednesday, October 5


6:15 am	50°		Rain	 93%	 NNW 5 mph	
6:30 am	50°		Rain	 72%	 NNW 5 mph	
6:45 am	50°		Light Rain	 60%	 NNW 5 mph	
7:00 am	50°		Showers	 47%	 N 5 mph	^

!° Feels Like
49°







 Wind
N 5 mph

 Humidity
91%

 UV Index
0 of 10

 Cloud Cover
97%

 Rain Amount
0 in

8:00 am	51°		Cloudy	 22%	 N 4 mph	v
9:00 am	52°		Cloudy	 24%	 NNW 5 mph	v



























Advertisement


10:00 am	54°		Few Showers	 30%	 NNW 6 mph	v
----------	------------	---	-------------	---	---	---

Stay Safe

Fall-nomena




11:00 am	56°		Few Showers	34%	 NNW 6 mph	∨
12:00 pm	59°		Few Showers	33%	 N 6 mph	∨
1:00 pm	61°		Cloudy	24%	 N 5 mph	∨
2:00 pm	64°		Cloudy	23%	 N 5 mph	∨
3:00 pm	65°		Cloudy	20%	 N 5 mph	∨
4:00 pm	65°		Mostly Cloudy	18%	 N 4 mph	∨
5:00 pm	64°		Mostly Cloudy	11%	 NNW 5 mph	∨
6:00 pm	63°		Partly Cloudy	13%	 NNW 4 mph	∨
7:00 pm	60°		Partly Cloudy	14%	 N 3 mph	∨
8:00 pm	58°		Partly Cloudy	5%	 N 3 mph	∨
9:00 pm	56°		Partly Cloudy	6%	 NNW 2 mph	∨
10:00 pm	53°		Mostly Clear	6%	 NNW 2 mph	∨
11:00 pm	52°		Mostly Clear	7%	 NNW 3 mph	∨

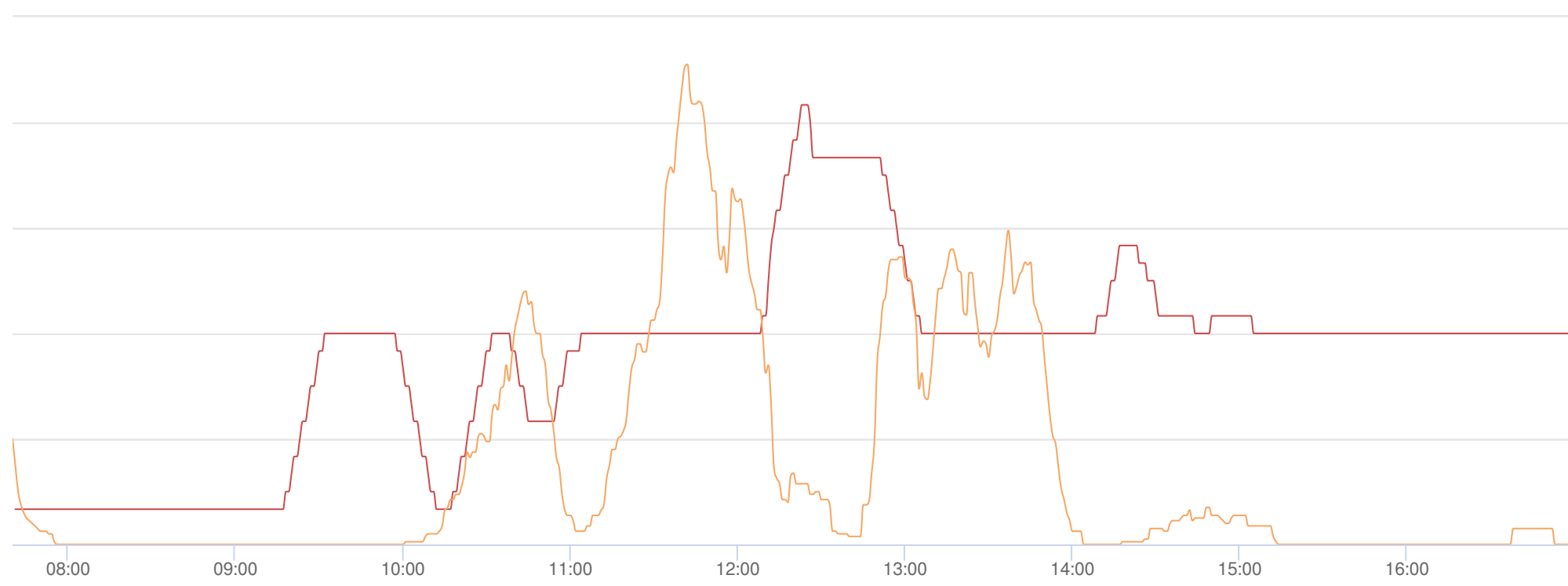


10 Incredible Autumn Phenomena

Advertisement



Wed, 5th of Oct 2022, 7:00:00 – 17:00:00
(GMT-05:00) Eastern Time (US & Canada)



Dust AVG 15m mg/m ³ DustTrak-8530 RS232(A)			VOC AVG 15m ppm miniRAE 3000 RS232(C)		
MIN	AVG	MAX	MIN	AVG	MAX
0.002	0.003	0.0043	0	0	0.0182

Name NG Troy SIR UW
S/N 0B422999
Description Upwind (0B422999)
Location 8000 Main St, Troy, NY
12180, USA



National Grid - Troy SIR

Date: 10/6/2022

Name: S.Ryan

Temperature: 55-75 °F

Backgrounds

Conditions: Partly Cloudy

Dust: 4 ug/m3

Rel. Humidity: 98%

VOC: 0 ppm

Winds: N to NNW, 4 to 6 MPH

Upwind Location: NW Side of Site West of SZ trailers

Exceedance Malfunction

Serial # - Dust: 8530 183212

Serial # -VOC: 592-918409

Comment: _____

Downwind #1 Location: SE Side of Site, E of Original Road

Exceedance Malfunction

Serial # - Dust: 8530 141613

Serial # -VOC: 592-922512

Comment: S Side of Site, South of Area 2, west of old air

Downwind #2 Location: bridge

Exceedance Malfunction

10/6/2022 8530 093004

S.Ryan 592-925884

Comment: _____

Downwind #3 Location: NorthWest Side of Elot Bldg.

Exceedance Malfunction

Serial # - Dust: 8530 093103

Serial # -VOC: 592-925887

Comment: _____

Notes: Bringing in crusher run. Roughly 25 trailer loads. Demarkation fabric to be laid out. Paving contractor to take a final look to let us know what they need. Fencing to be worked on in Area #3.

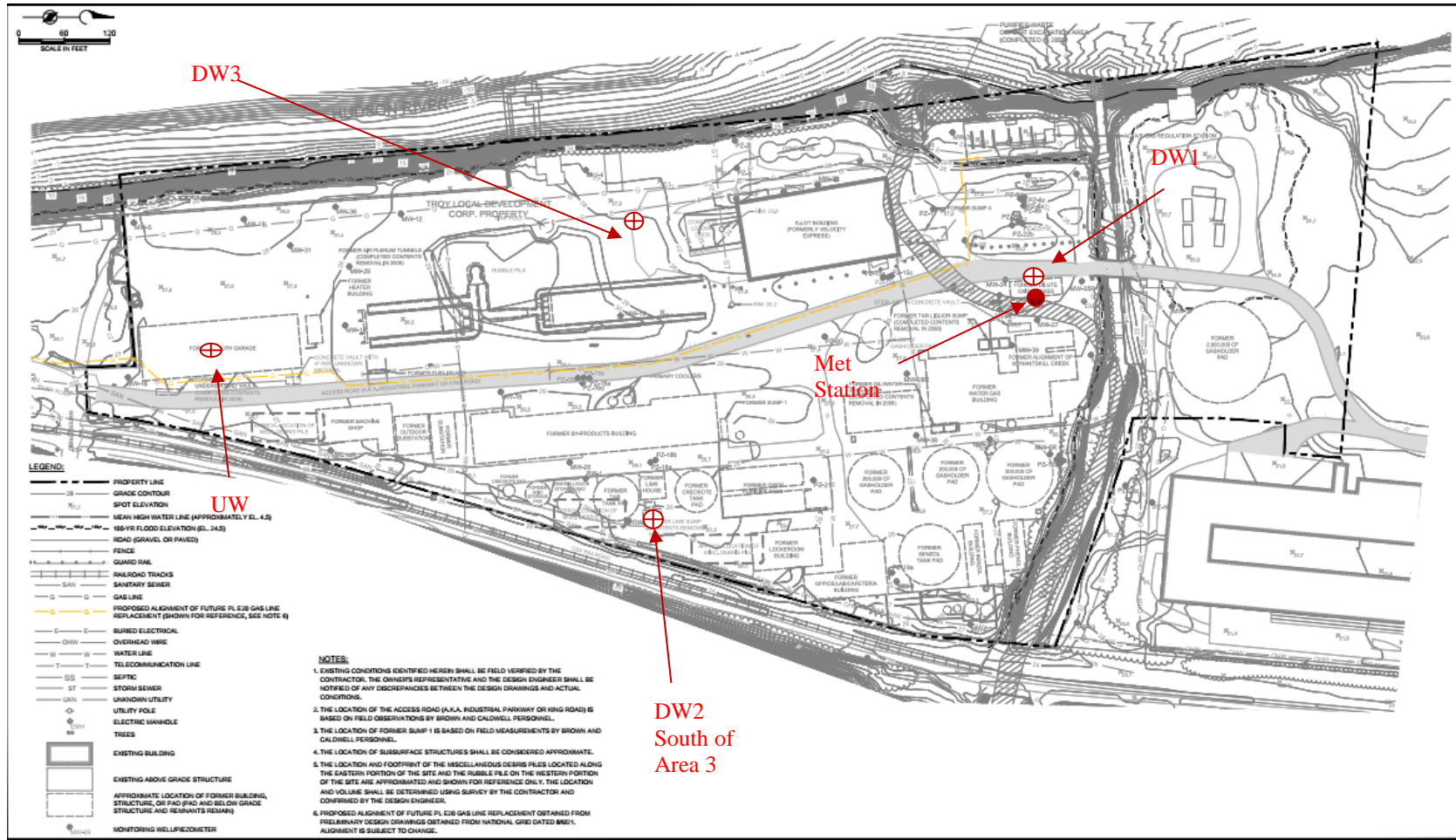
COMMUNITY AIR MONITORING DIAGRAM
National Grid —Water St Former MGP - Area 2 & 3, Phase 1A, Troy, NY
Daily Perimeter Air Monitoring Locations and Weather Station Site



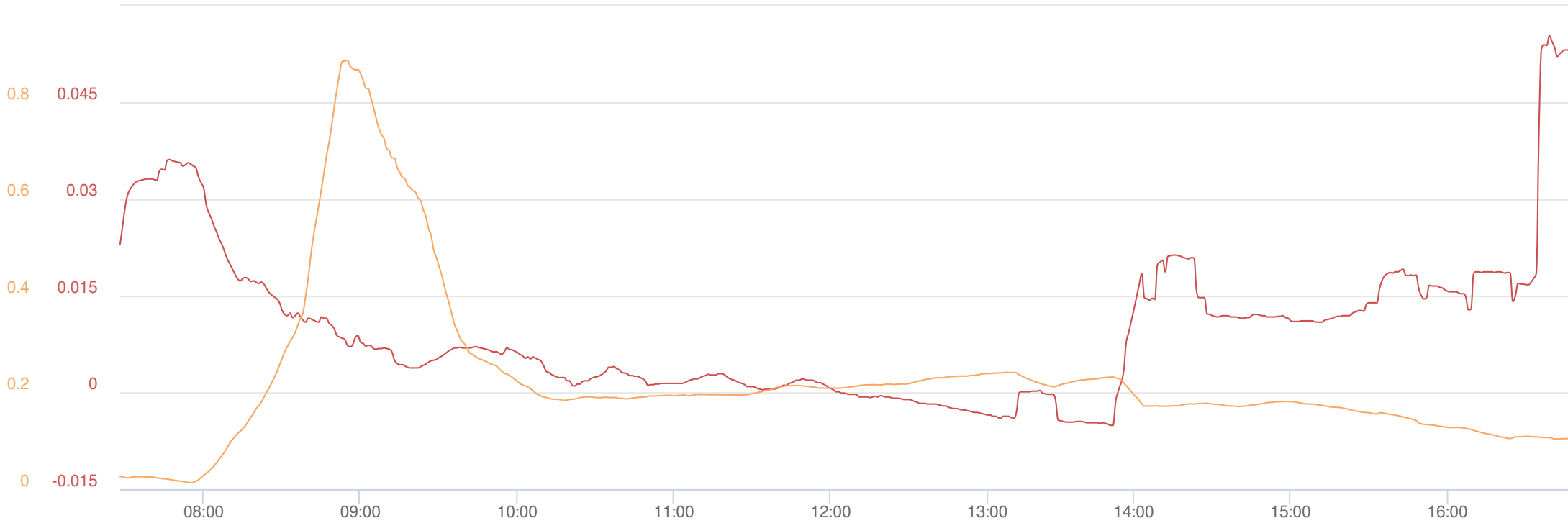
Date 10/6/22

Wind Direction and Speed:
N to NNW, 4 to 6 MPH

Key
 UW= Upwind
 DW1= Downwind 1
 DW2= Downwind 2
 DW3 = Downwind 3



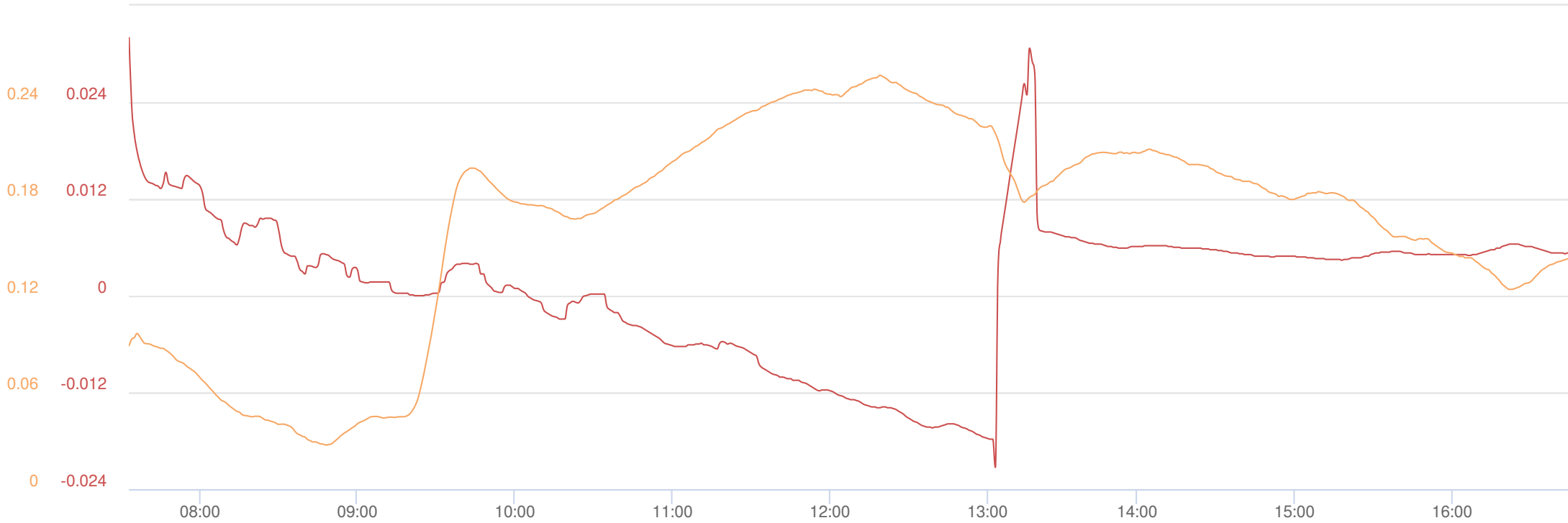
Thu, 6th of Oct 2022, 7:00:00 – 18:00:00
 (GMT-05:00) Eastern Time (US & Canada)



Dust (AVG 15m) mg/m ³ DustTrak-8530 RS232(A)			VOC (AVG 15m) ppm miniRAE 3000 RS232(C)		
MIN	AVG	MAX	MIN	AVG	MAX
-0.0051	0.0097	0.0553	0.0131	0.228	0.8865

Name NG Troy SIR DW1
S/N 0B220654
Description Downwind 1 (0B220654)
Location 8000 Main St, Troy, NY
 12180, USA

Thu, 6th of Oct 2022, 7:00:00 – 18:00:00
 (GMT-05:00) Eastern Time (US & Canada)



Mass Conc. Total mg/m³ AVG 15m
 mg/m³
 DustTrak-8530
 RS232(A)

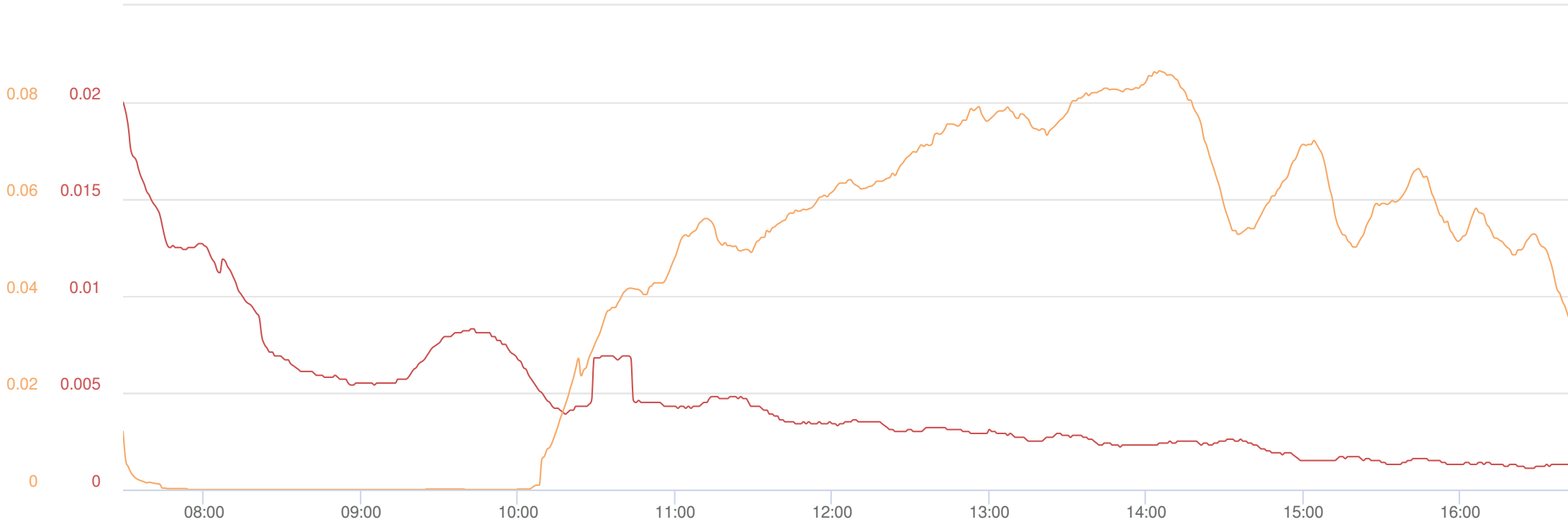
MIN	AVG	MAX
-0.0213	0.0014	0.032

VOC ppm AVG 15m ppm
 miniRAE 3000
 RS232(C)

MIN	AVG	MAX
0.0274	0.1646	0.2567

Name NG Troy SIR DW2
S/N 0B274686
Description Downwind 2
 (0B274686)
Location 8000 Main St, Troy, NY
 12180, USA

Thu, 6th of Oct 2022, 7:00:00 – 18:00:00
(GMT-05:00) Eastern Time (US & Canada)



Dust AVG 15m mg/m ³ DustTrak-8530 RS232(A)			VOC AVG 15m ppm miniRAE 3000 RS232(C)		
MIN	AVG	MAX	MIN	AVG	MAX
0.0011	0.0045	0.02	0	0.0427	0.0865

Name NG Troy SIR DW3
S/N 0B448910
Description Downwind 3
(0B4448910)
Location 8000 Main St, Troy, NY
12180, USA

Daily Instrument Calibration Form

Client		Land Remediation, Inc.					Date: 10-6-22	
Project Name: National Grid Troy (Water St.) Site – Area 2 – Phase 1A						Location: Troy, NY		
Instrument	Battery OK	Zero OK	Calibration Gas	Known Value	Reading	Calibrated By:	Comments	
MultiRae MR187 MBB3Z019P4	Y	Y	Isobutylene	101 ppm	Passed	S.Ryan		
			O2	18%	Passed	S.Ryan		
			H2S	10 ppm	Passed	S.Ryan		
			CO	50 ppm	Passed	S.Ryan		
			LEL	50%	Passed	S.Ryan		
SidePak 159 10508071	Y	Y	N/A	0.000	0.000	S.Ryan		
UW DustTrak 8530 183212	Y	Y	N/A	0.000	Zero Completed	S.Ryan		
DW1 DustTrak 8530 141613	Y	Y	N/A	0.000	Zero Completed	S.Ryan		
DW2 DustTrak 8530 093004	Y	Y	N/A	0.000	Zero Completed	S.Ryan		
DW3 DustTrak 8530 093103	Y	Y	N/A	0.000	Zero Completed	S.Ryan		
UW MiniRae 592-918409	Y	Y	Isobutylene	101.0 ppm	101.0	S.Ryan		
DW1 MiniRae 592-922512	Y	Y	Isobutylene	101.0 ppm	101.0	S.Ryan		
DW2 MiniRae 592-925884	Y	Y	Isobutylene	101.0 ppm	101.0	S.Ryan		
DW3 MiniRae 592-925887	Y	Y	Isobutylene	101.0 ppm	101.0	S.Ryan		

Advertisement

Search City or Zip Code

US °F

GO PREMIUM

 72° Troy, NY

Today

Hourly

10 Day

Weekend

Monthly

Radar

Video

More









Glens Falls, NY: Residents Who Drive A KIA SPORTAGE Should Check

Hourly Weather - Troy, NY







As of 2:22 pm EDT

Thursday, October 6

2:30 pm	72°		Mostly Sunny	 0%	 SW 1 mph
2:45 pm	72°		Partly Cloudy	 0%	 SW 2 mph

Advertisement

3:00 pm **72°**  Partly Cloudy  0%  SSW 2 mph 

 Feels Like 72°	 Wind SSW 2 mph	 Humidity 49%
 UV Index 3 of 10	 Cloud Cover 32%	 Rain Amount 0 in

3:15 pm **72°**  Partly Cloudy  0%  SW 2 mph

4:00 pm **73°**  Partly Cloudy  1%  S 2 mph 

5:00 pm **72°**  Partly Cloudy  1%  SSE 2 mph 

Advertisement

6:00 pm **69°**  Partly Cloudy  2%  SSE 3 mph 

7:00 pm **65°**  Partly Cloudy  2%  S 3 mph 

8:00 pm **62°**  Mostly Cloudy  15%  S 3 mph 

9:00 pm **61°**  Mostly Cloudy  15%  S 3 mph 

Stay Safe

10:00 pm	59°	Cloudy	15%	SSE 3 mph	
11:00 pm	58°	Cloudy	17%	S 3 mph	
Friday, October 7					
12:00 am	58°	Cloudy	19%	S 3 mph	
1:00 am	58°	Cloudy	22%	SSE 3 mph	
2:00 am	57°	Few Showers	33%	SSW 3 mph	
3:00 am	57°	Showers	44%	SSW 3 mph	
4:00 am	57°	Showers	40%	SSE 3 mph	
5:00 am	57°	Showers	38%	S 3 mph	
6:00 am	57°	Cloudy	24%	S 3 mph	
7:00 am	57°	Mostly Cloudy	17%	S 3 mph	
8:00 am	57°	Mostly Cloudy	15%	S 3 mph	
9:00 am	59°	Partly Cloudy	15%	S 4 mph	

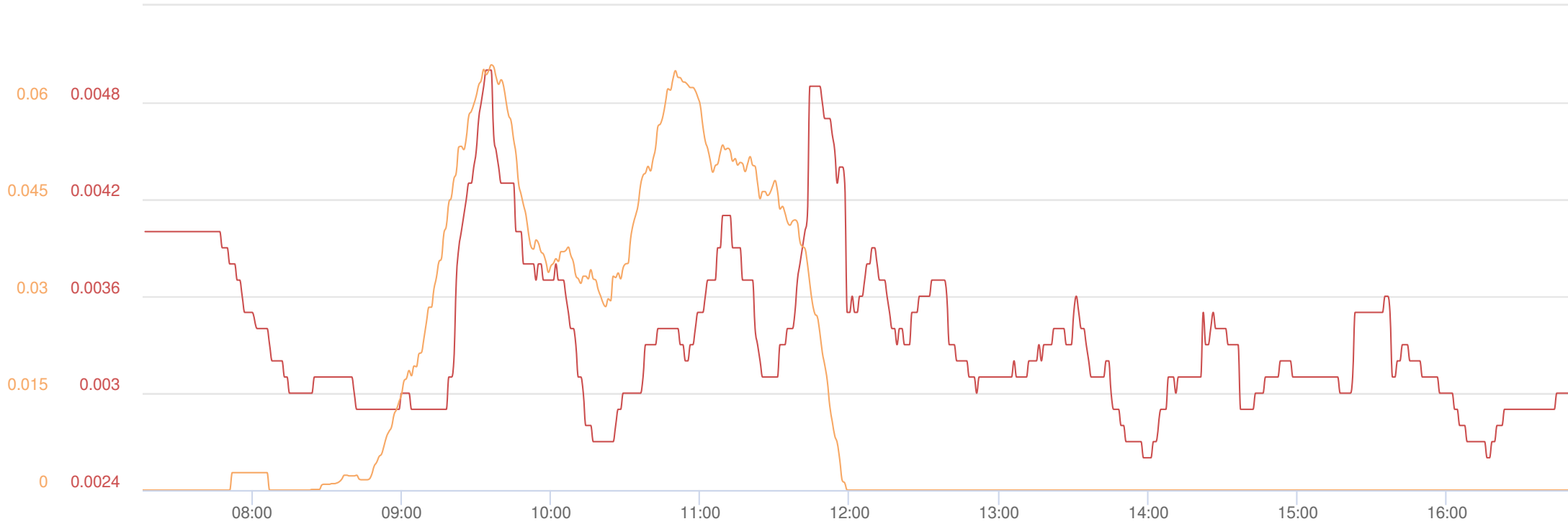
Who You Calling Fat?



Time To Vote For Your Favorite Fat Bears

Advertisement

Thu, 6th of Oct 2022, 7:00:00 – 18:00:00
(GMT-05:00) Eastern Time (US & Canada)



Dust AVG 15m mg/m ³ DustTrak-8530 RS232(A)			VOC AVG 15m ppm miniRAE 3000 RS232(C)		
MIN	AVG	MAX	MIN	AVG	MAX
0.0026	0.003	0.005	0	0	0.0658

Name NG Troy SIR UW
S/N OB422999
Description Upwind (OB422999)
Location 8000 Main St, Troy, NY
12180, USA



National Grid - Troy SIR

Date: 10/7/2022

Name: S.Ryan

Temperature: 41-71 °F
Light rain in the morning then

Backgrounds

Conditions: partly cloudy

Dust: 5.3 ug/m3

Rel. Humidity: 92%

VOC: 0 ppm

Winds: SSE to SSW, 0-6 MPH

Upwind Location: North End of Area #3

Exceedance Malfunction

Serial # - Dust: 8530 183212

Serial # -VOC: 592-918409

Comment: _____

Downwind #1 Location: North Side of Trailer Area

Exceedance Malfunction

Serial # - Dust: 8530 141613

Serial # -VOC: 592-922512

Comment:

Downwind #2 Location: East Side Area #2 Near Laydown Yard

Exceedance Malfunction

10/6/2022 8530 093004

S.Ryan 592-925884

Comment:

Downwind #3 Location: NorthWest Side of Elot Bldg.

Exceedance Malfunction

Serial # - Dust: 8530 093103

Serial # -VOC: 592-925887

Comment:

Notes: One longhorn truck running today. More fabric to be laid out. Fill ISS area. Loading trucks

COMMUNITY AIR MONITORING DIAGRAM
National Grid —Water St Former MGP - Area 2 & 3, Phase 1A, Troy, NY
Daily Perimeter Air Monitoring Locations and Weather Station Site

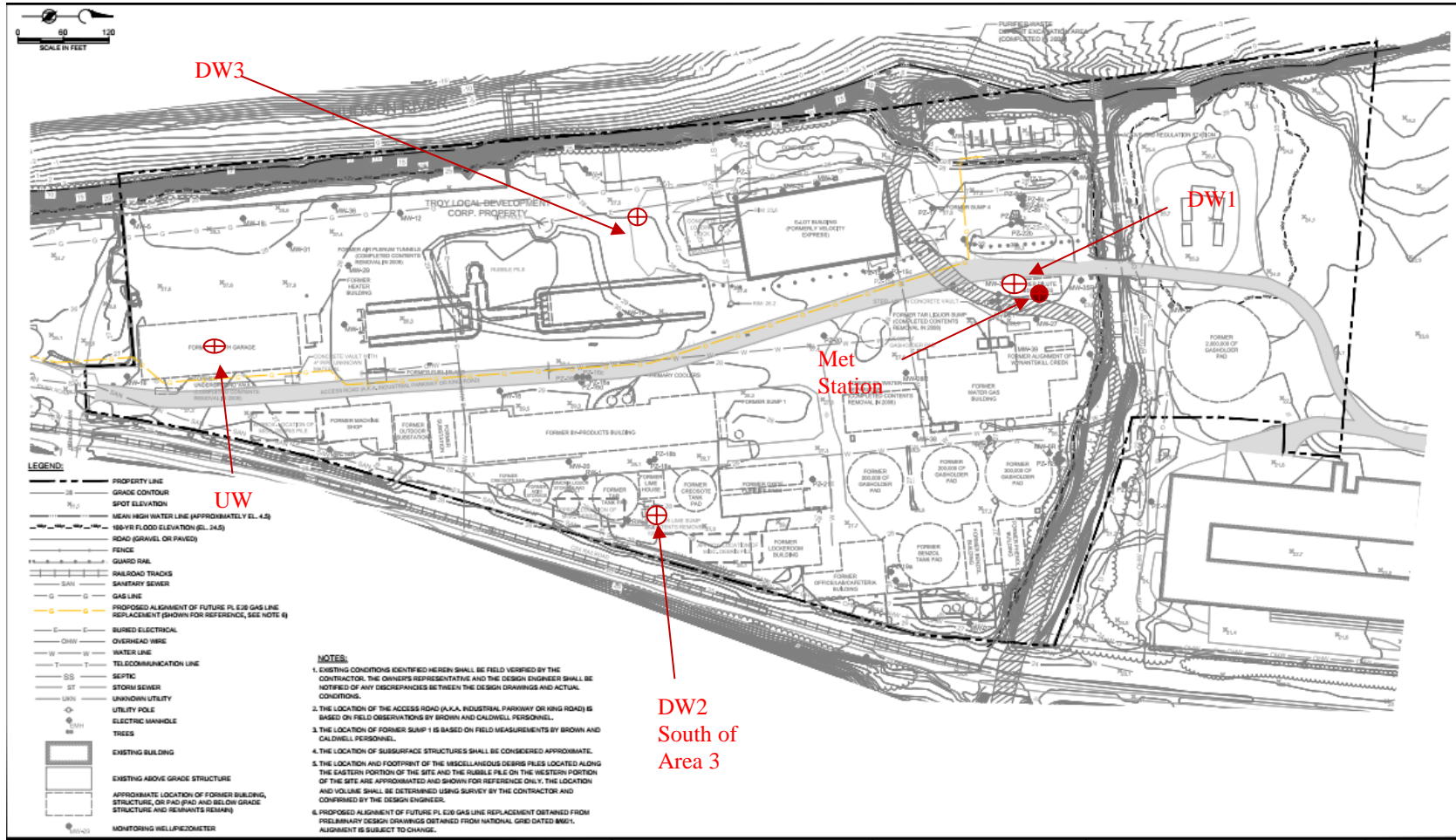


Date 10/7/22

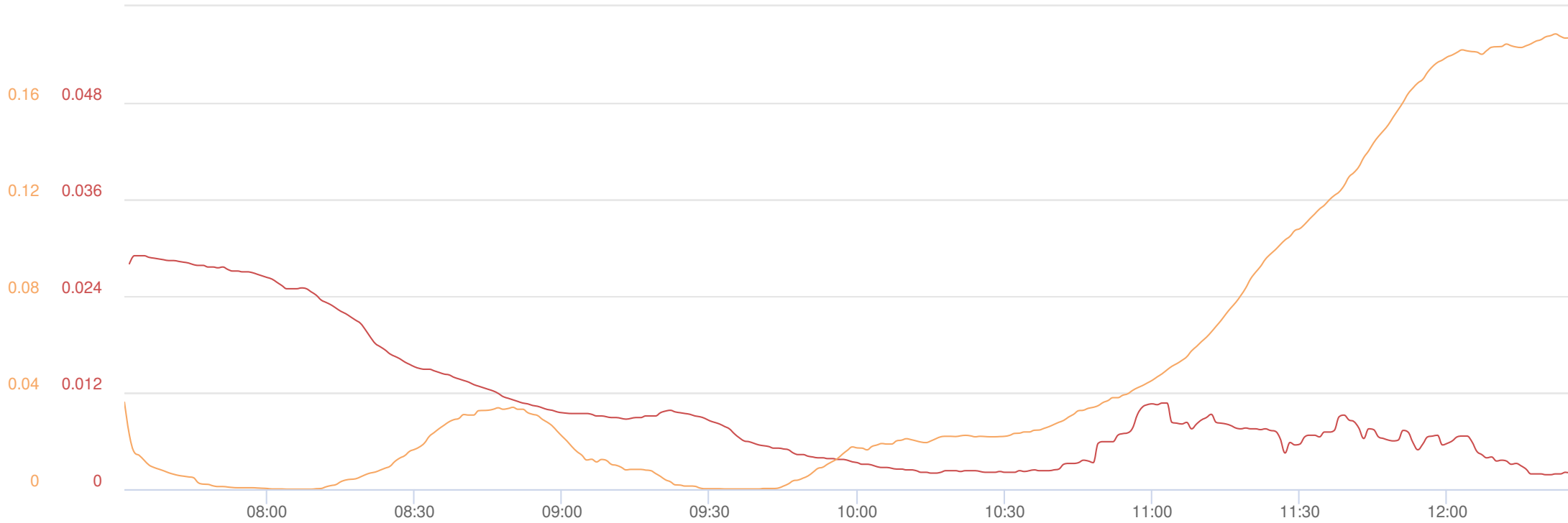
Wind Direction and Speed:
SSE to SSW, 4 to 6 MPH

Key

UW= Upwind
DW1= Downwind 1
DW2= Downwind 2
DW3= Downwind 3



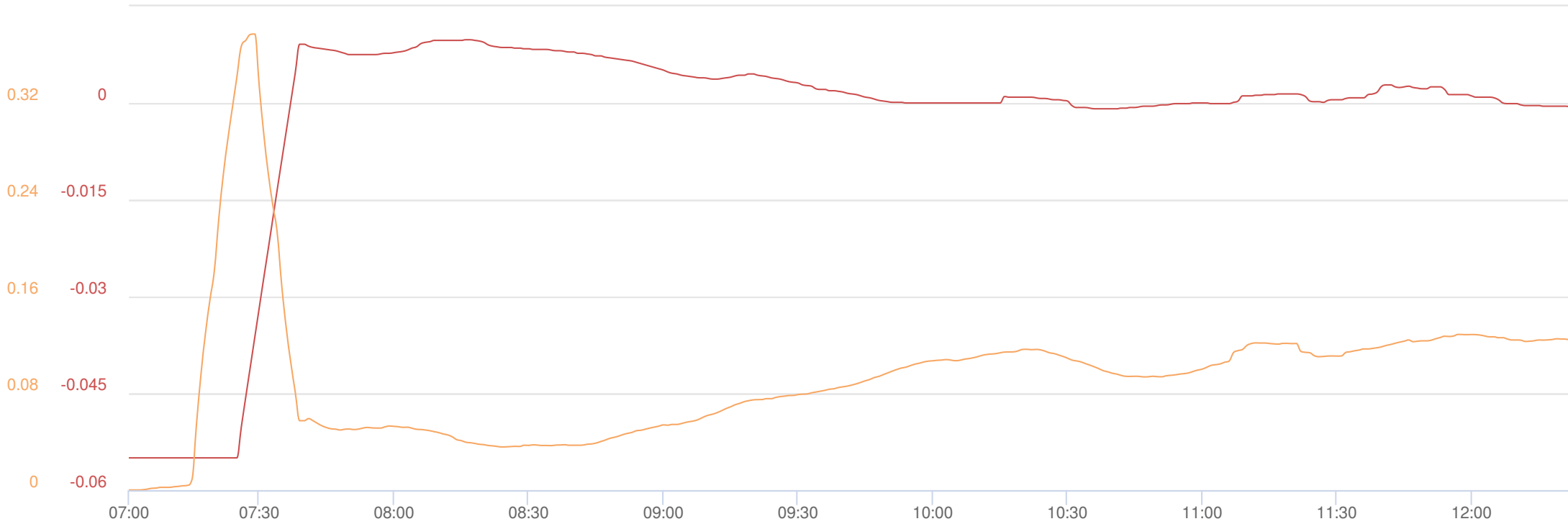
Fri, 7th of Oct 2022, 7:00:00 – 18:00:00
(GMT-05:00) Eastern Time (US & Canada)



Dust (AVG 15m) mg/m ³ DustTrak-8530 RS232(A)			VOC (AVG 15m) ppm miniRAE 3000 RS232(C)		
MIN	AVG	MAX	MIN	AVG	MAX
0.0018	0.0102	0.029	0	0.0482	0.1885

Name NG Troy SIR DW1
S/N 0B220654
Description Downwind 1 (0B220654)
Location P73X+6J Troy, NY, USA

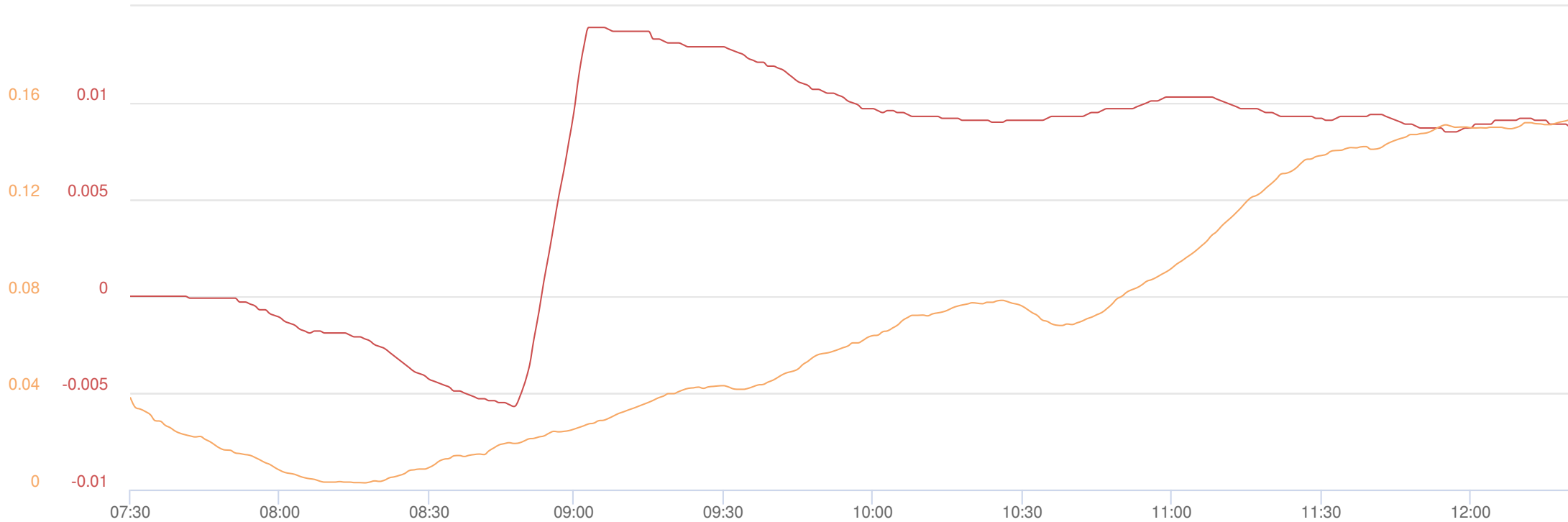
Fri, 7th of Oct 2022, 7:00:00 – 18:00:00
(GMT-05:00) Eastern Time (US & Canada)



Mass Conc. Total mg/m³ AVG 15m mg/m³ DustTrak-8530 RS232(A)			VOC ppm AVG 15m ppm miniRAE 3000 RS232(C)		
MIN	AVG	MAX	MIN	AVG	MAX
-0.055	-0.0025	0.0098	0.0001	0.0932	0.377

Name NG Troy SIR DW2
S/N 0B274686
Description Downwind 2
 (0B274686)
Location 8000 Main St, Troy, NY
 12180, USA

Fri, 7th of Oct 2022, 7:00:00 – 18:00:00
(GMT-05:00) Eastern Time (US & Canada)



Dust AVG 15m mg/m ³ DustTrak-8530 RS232(A)			VOC AVG 15m ppm miniRAE 3000 RS232(C)		
MIN	AVG	MAX	MIN	AVG	MAX
-0.0057	0.0066	0.0139	0.0028	0.0664	0.1525

Name NG Troy SIR DW3
S/N 0B448910
Description Downwind 3
(0B4448910)
Location 8000 Main St, Troy, NY
12180, USA

Daily Instrument Calibration Form

Client		Land Remediation, Inc.					Date: 10-7-22	
Project Name: National Grid Troy (Water St.) Site – Area 2 – Phase 1A						Location: Troy, NY		
Instrument	Battery OK	Zero OK	Calibration Gas	Known Value	Reading	Calibrated By:	Comments	
MultiRae MR187 MBB3Z019P4	Y	Y	Isobutylene	101 ppm	Passed	S.Ryan		
			O2	18%	Passed	S.Ryan		
			H2S	10 ppm	Passed	S.Ryan		
			CO	50 ppm	Passed	S.Ryan		
			LEL	50%	Passed	S.Ryan		
SidePak 159 10508071	Y	Y	N/A	0.000	0.000	S.Ryan		
UW DustTrak 8530 183212	Y	Y	N/A	0.000	Zero Completed	S.Ryan		
DW1 DustTrak 8530 141613	Y	Y	N/A	0.000	Zero Completed	S.Ryan		
DW2 DustTrak 8530 093004	Y	Y	N/A	0.000	Zero Completed	S.Ryan		
DW3 DustTrak 8530 093103	Y	Y	N/A	0.000	Zero Completed	S.Ryan		
UW MiniRae 592-918409	Y	Y	Isobutylene	101.0 ppm	101.0	S.Ryan		
DW1 MiniRae 592-922512	Y	Y	Isobutylene	101.0 ppm	101.0	S.Ryan		
DW2 MiniRae 592-925884	Y	Y	Isobutylene	101.0 ppm	101.0	S.Ryan		
DW3 MiniRae 592-925887	Y	Y	Isobutylene	101.0 ppm	101.0	S.Ryan		

Advertisement

Search City or Zip Code

US °F

GO PREMIUM

 55° Troy, NY

Today

Hourly

10 Day

Weekend

Monthly

Radar

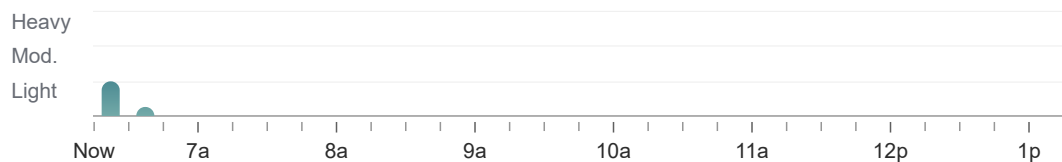
Video

More







Hourly Weather - Troy, NY

As of 6:21 am EDT




Rain ending around 7:00 am.













Friday, October 7





6:15 am	56°		Light Rain	 89%	 S 4 mph
6:30 am	55°		Showers	 53%	 S 4 mph





Advertisement

6:45 am **55°**  Mostly Cloudy  22%  SSE 4 mph





7:00 am **56°**  Mostly Cloudy  21%  SSE 4 mph 





 Feels Like 55°	 Wind SSE 4 mph	 Humidity 93%
 UV Index 0 of 10	 Cloud Cover 78%	 Rain Amount 0 in





8:00 am **57°**  Partly Cloudy  15%  S 3 mph 





9:00 am **60°**  Partly Cloudy  15%  SSW 4 mph 

Advertisement

10:00 am **64°**  Partly Cloudy  15%  SW 4 mph 

11:00 am **67°**  Partly Cloudy  15%  WSW 5 mph 

12:00 pm **69°**  Partly Cloudy  15%  W 7 mph 

1:00 pm **70°**  Partly Cloudy  15%  W 8 mph 

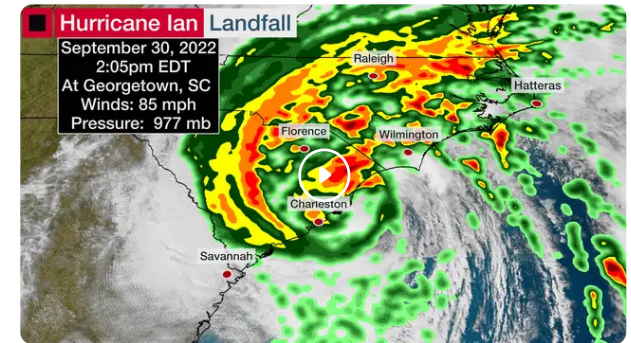
Stay Safe

2:00 pm	68°		Mostly Cloudy	24%	WNW 11 mph	
3:00 pm	66°		Mostly Cloudy	21%	WNW 12 mph	
4:00 pm	63°		Mostly Cloudy	15%	WNW 12 mph	
5:00 pm	60°		Mostly Cloudy	15%	WNW 12 mph	
6:00 pm	58°		Mostly Cloudy	15%	WNW 11 mph	
7:00 pm	55°		Partly Cloudy	4%	WNW 10 mph	
8:00 pm	53°		Mostly Clear	2%	WNW 9 mph	
9:00 pm	51°		Partly Cloudy	3%	WNW 8 mph	
10:00 pm	49°		Partly Cloudy	4%	WNW 6 mph	
11:00 pm	48°		Partly Cloudy	4%	WNW 7 mph	

Saturday, October 8

12:00 am	47°		Partly Cloudy	5%	WNW 6 mph	
1:00 am	47°		Mostly Cloudy	5%	WNW 7 mph	

Who You Calling Fat?



Hurricane Ian's History From Start To Finish

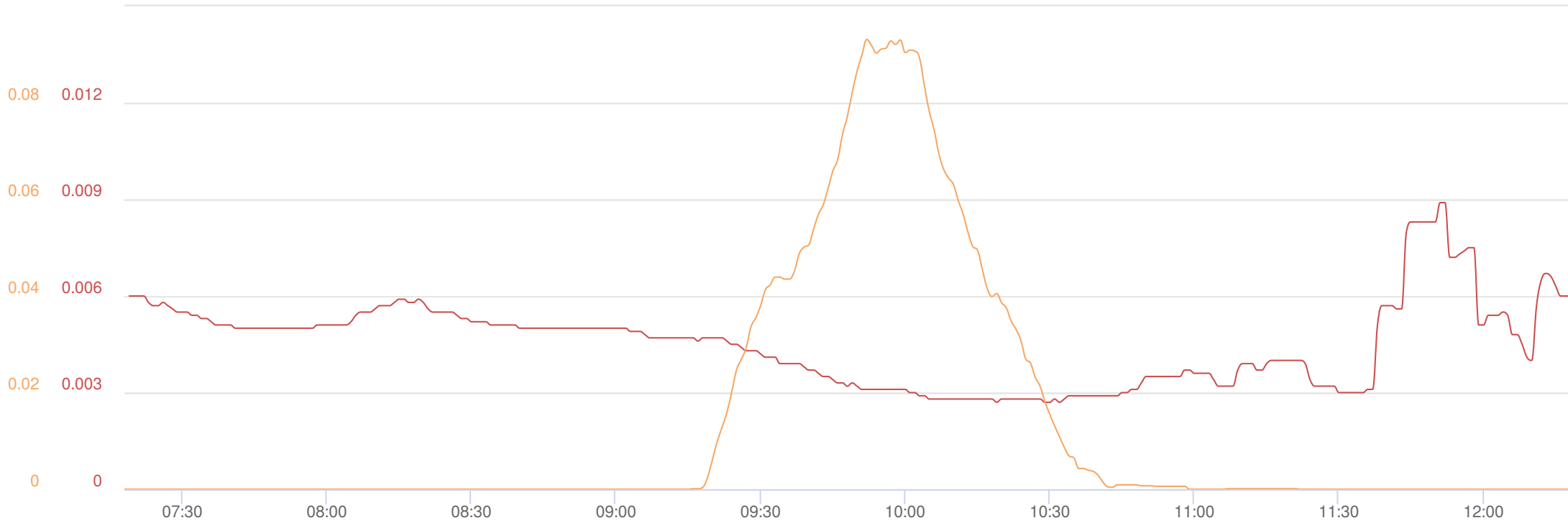
The Weather Channel



What's your favorite place to visit in the Fall?

- Colorful mountains
- Deserted beach
- Big city
- College town

Fri, 7th of Oct 2022, 7:00:00 – 18:00:00
(GMT-05:00) Eastern Time (US & Canada)



Dust AVG 15m mg/m ³ DustTrak-8530 RS232(A)			VOC AVG 15m ppm miniRAE 3000 RS232(C)		
MIN	AVG	MAX	MIN	AVG	MAX
0.0027	0.0045	0.0089	0	0	0.0931

Name NG Troy SIR UW
S/N OB422999
Description Upwind (OB422999)
Location 8000 Main St, Troy, NY
12180, USA



National Grid - Troy SIR

Date: 10/10/2022

Name: S.Ryan

Temperature: 36-59 °F Backgrounds

Light rain in the morning then

Conditions: partly cloudy Dust: 4 ug/m3

Rel. Humidity: 74% VOC: 0.004 ppm

Winds: NNW, 0-6 MPH

Upwind Location: SZ trailer area

Exceedance Malfunction

Serial # - Dust: 8530 183212

Serial # -VOC: 592-918409

Comment: _____

Downwind #1 Location: East Side Area #2 Near Laydown Yard

Exceedance Malfunction

Serial # - Dust: 8530 141613

Serial # -VOC: 592-922512

Comment:

Downwind #2 Location: South end Area #2

Exceedance Malfunction

10/6/2022 8530 093004

S.Ryan 592-925884

Comment:

Downwind #3 Location: NorthWest Side of Elot Bldg.

Exceedance Malfunction

Serial # - Dust: 8530 093103

Serial # -VOC: 592-925887

Comment:

Notes: Continue grading crusher run in ISS area. Continue saw cutting blacktop. Blacktop removal.
Prep for paving.

COMMUNITY AIR MONITORING DIAGRAM

National Grid —Water St Former MGP - Area 2 & 3, Phase 1A, Troy, NY

Daily Perimeter Air Monitoring Locations and Weather Station Site

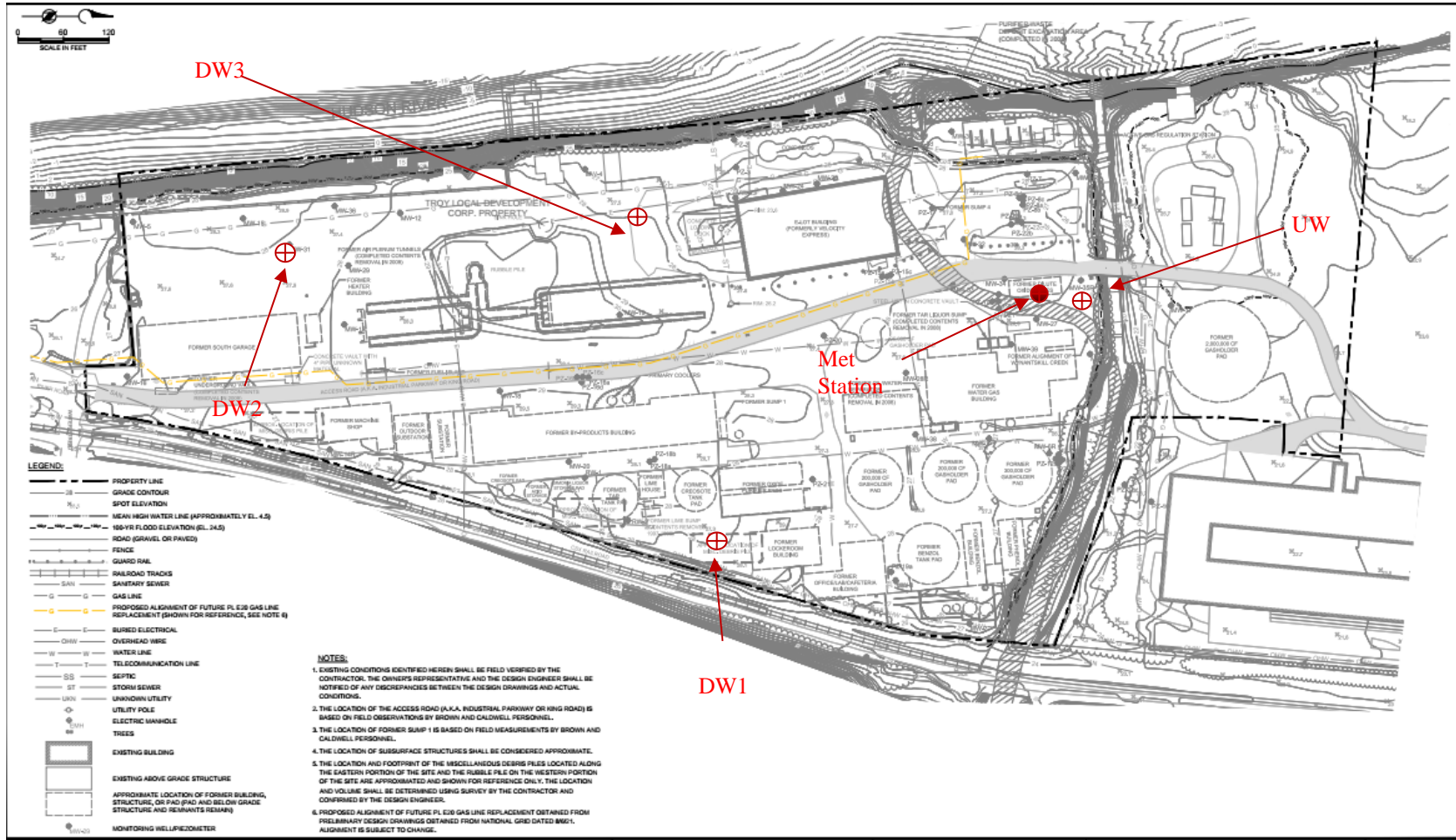


Date 10/10/22

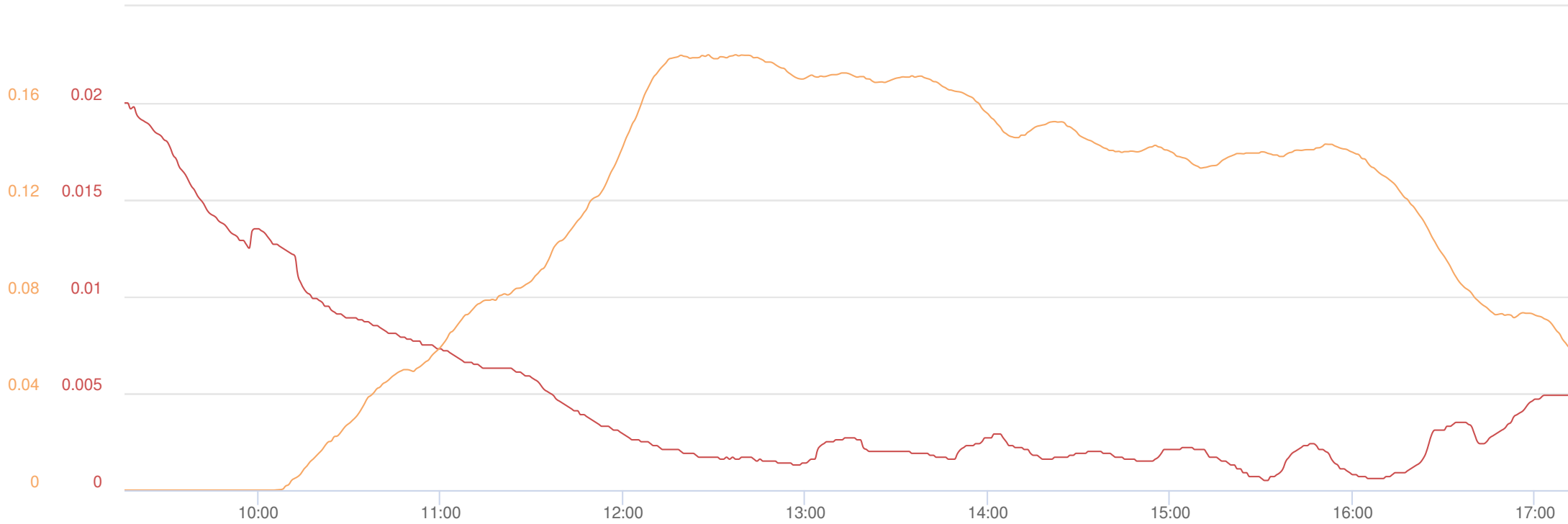
Wind Direction and Speed:
**NNE to NNW, 0 to 5
 MPH**

Key

UW= Upwind
DW1= Downwind 1
DW2= Downwind 2
DW3= Downwind 3



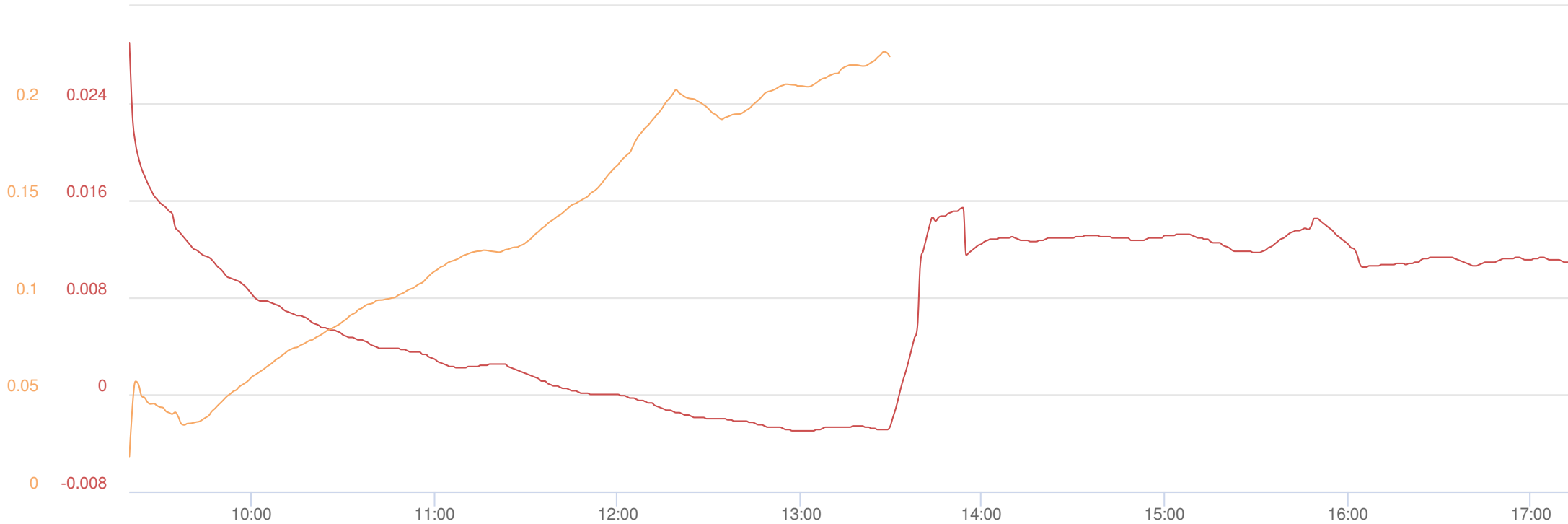
Mon, 10th of Oct 2022, 7:00:00 – 18:00:00
(GMT-05:00) Eastern Time (US & Canada)



Dust (AVG 15m) mg/m ³ DustTrak-8530 RS232(A)			VOC (AVG 15m) ppm miniRAE 3000 RS232(C)		
MIN	AVG	MAX	MIN	AVG	MAX
0.0005	0.0047	0.02	0	0.1086	0.1799

Name NG Troy SIR DW1
S/N 0B220654
Description Downwind 1 (0B220654)
Location 8000 Main St, Troy, NY
12180, USA

Mon, 10th of Oct 2022, 7:00:00 – 18:00:00
(GMT-05:00) Eastern Time (US & Canada)



Mass Conc. Total mg/m³ AVG 15m
mg/m³
DustTrak-8530
RS232(A)

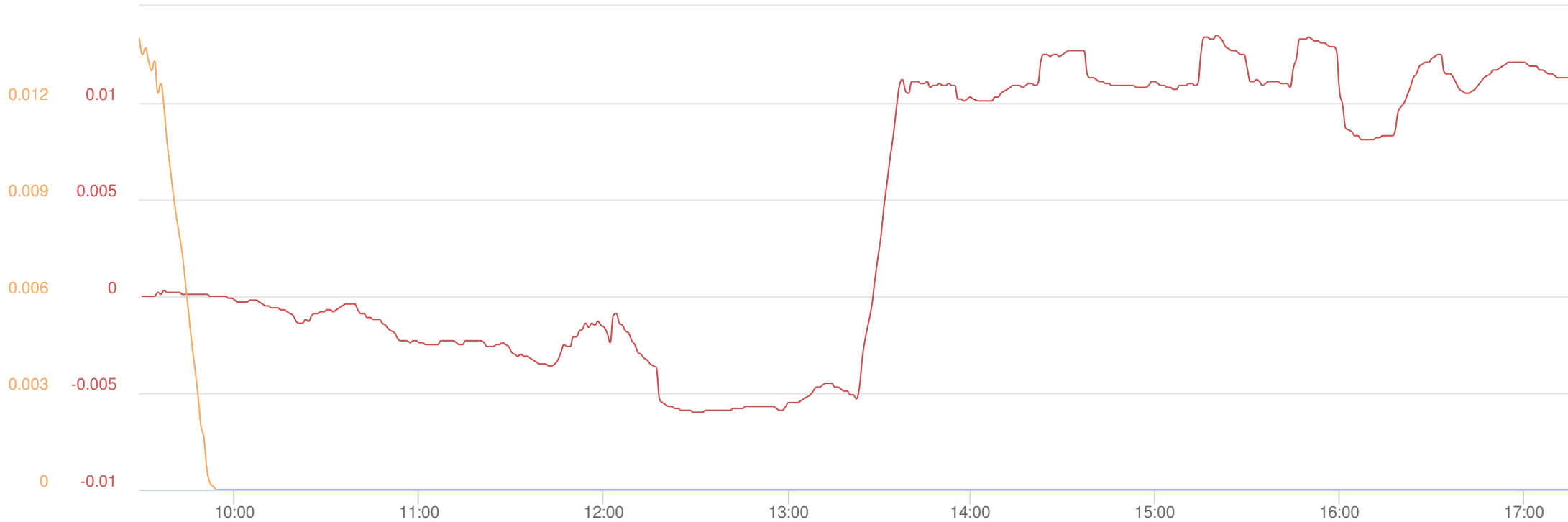
MIN	AVG	MAX
-0.003	0.0072	0.029

VOC ppm AVG 15m ppm
miniRAE 3000
RS232(C)

MIN	AVG	MAX
0.018	0.1332	0.2265

Name NG Troy SIR DW2
S/N 0B274686
Description Downwind 2
(0B274686)
Location 8000 Main St, Troy, NY
12180, USA

Mon, 10th of Oct 2022, 7:00:00 – 18:00:00
(GMT-05:00) Eastern Time (US & Canada)



Dust AVG 15m mg/m ³ DustTrak-8530 RS232(A)			VOC AVG 15m ppm miniRAE 3000 RS232(C)		
MIN	AVG	MAX	MIN	AVG	MAX
-0.006	0.004	0.0135	0	0	0.014

Name NG Troy SIR DW3
S/N 0B448910
Description Downwind 3
(0B4448910)
Location 8000 Main St, Troy, NY
12180, USA

Daily Instrument Calibration Form

Client		Land Remediation, Inc.					Date: 10-10-22	
Project Name: National Grid Troy (Water St.) Site – Area 2 – Phase 1A						Location: Troy, NY		
Instrument	Battery OK	Zero OK	Calibration Gas	Known Value	Reading	Calibrated By:	Comments	
MultiRae MR187 MBB3Z019P4	Y	Y	Isobutylene	101 ppm	Passed	S.Ryan		
			O2	18%	Passed	S.Ryan		
			H2S	10 ppm	Passed	S.Ryan		
			CO	50 ppm	Passed	S.Ryan		
			LEL	50%	Passed	S.Ryan		
SidePak 159 10508071	Y	Y	N/A	0.000	0.000	S.Ryan		
UW DustTrak 8530 183212	Y	Y	N/A	0.000	Zero Completed	S.Ryan		
DW1 DustTrak 8530 141613	Y	Y	N/A	0.000	Zero Completed	S.Ryan		
DW2 DustTrak 8530 093004	Y	Y	N/A	0.000	Zero Completed	S.Ryan		
DW3 DustTrak 8530 093103	Y	Y	N/A	0.000	Zero Completed	S.Ryan		
UW MiniRae 592-918409	Y	Y	Isobutylene	101.0 ppm	101.0	S.Ryan		
DW1 MiniRae 592-922512	Y	Y	Isobutylene	101.0 ppm	101.0	S.Ryan		
DW2 MiniRae 592-925884	Y	Y	Isobutylene	101.0 ppm	101.0	S.Ryan		
DW3 MiniRae 592-925887	Y	Y	Isobutylene	101.0 ppm	101.0	S.Ryan		

AMERICAN

Search City or Zip Code

US °F

GO PREMIUM

☁ 51° Troy, NY

Today

Hourly

10 Day

Weekend

Monthly

Radar

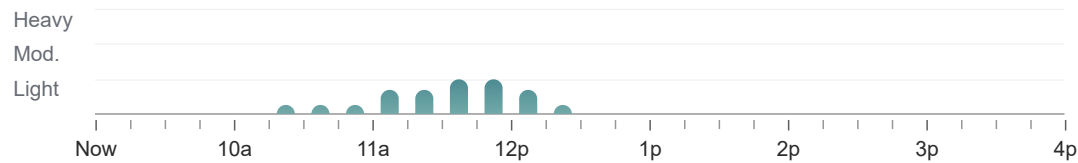
Video

More

Hourly Weather - Troy, NY

As of 9:06 am EDT

Rain expected around 10:15 am.



Advertisement

Monday, October 10

9:00 am **51°** Cloudy 15% S 5 mph

Feels Like 49°	Wind S 5 mph	Humidity 80%
UV Index 0 of 10	Cloud Cover 100%	Rain Amount 0 in

9:15 am **51°** Cloudy 8% S 5 mph

9:30 am **52°** Cloudy 15% S 5 mph

9:45 am **52°** Cloudy 15% S 5 mph

10:00 am **53°** Showers 36% SSW 5 mph

11:00 am **55°** Showers 64% SSW 4 mph

Advertisement

12:00 pm **55°** Showers 48% SW 4 mph

Stay Safe

















































The Weather Channel

What's your favorite place to visit in the Fall?

- Colorful mountains
- Deserted beach
- Big city
- College town
- Just hanging out under a heavy blanket

Submit

31732 responses

1:00 pm	57°	 Cloudy	 15%	 W 4 mph	
2:00 pm	58°	 Cloudy	 15%	 WNW 5 mph	
3:00 pm	58°	 Mostly Cloudy	 15%	 WNW 7 mph	
4:00 pm	58°	 Mostly Cloudy	 19%	 W 6 mph	
5:00 pm	57°	 Mostly Cloudy	 15%	 W 6 mph	
6:00 pm	55°	 Partly Cloudy	 15%	 W 5 mph	
7:00 pm	51°	 Clear	 5%	 W 4 mph	
8:00 pm	50°	 Clear	 6%	 W 3 mph	
9:00 pm	47°	 Clear	 6%	 WSW 2 mph	
10:00 pm	45°	 Mostly Clear	 7%	 WNW 2 mph	
11:00 pm	44°	 Partly Cloudy	 7%	 WNW 1 mph	
Tuesday, October 11					
12:00 am	43°	 Mostly Clear	 8%	 W 2 mph	

Advertisement

Mon, 10th of Oct 2022, 7:00:00 – 18:00:00
(GMT-05:00) Eastern Time (US & Canada)



Dust AVG 15m mg/m ³ DustTrak-8530 RS232(A)			VOC AVG 15m ppm miniRAE 3000 RS232(C)		
MIN	AVG	MAX	MIN	AVG	MAX
0.002	0.003	0.013	0	0	0.0193

Name NG Troy SIR UW
S/N 0B422999
Description Upwind (0B422999)
Location P73X+6J Troy, NY, USA



National Grid - Troy SIR

Date: 10/11/2022

Name: S.Ryan

Temperature: 47-67 °F

Backgrounds

Conditions: Partly Cloudy

Dust: 4.3 ug/m3

Rel. Humidity: 96%

VOC: 0 ppm

Winds: SSW, 0-13 MPH

Upwind Location: North end of Area #3

Exceedance Malfunction

Serial # - Dust: 8530 183212

Serial # -VOC: 592-918409

Comment: _____

Downwind #1 Location: SZ trailer Area North side

Exceedance Malfunction

Serial # - Dust: 8530 141613

Serial # -VOC: 592-922512

Comment:

Downwind #2 Location: East end Area #2 near laydown yard

Exceedance Malfunction

10/6/2022 8530 093004

S.Ryan 592-925884

Comment:

Downwind #3 Location: NorthWest Side of Elot Bldg.

Exceedance Malfunction

Serial # - Dust: 8530 093103

Serial # -VOC: 592-925887

Comment:

Notes: Pavement prep, fill in and grade area. Fill water truck. Continue with fill in ISS area.

COMMUNITY AIR MONITORING DIAGRAM

National Grid —Water St Former MGP - Area 2 & 3, Phase 1A, Troy, NY

Daily Perimeter Air Monitoring Locations and Weather Station Site

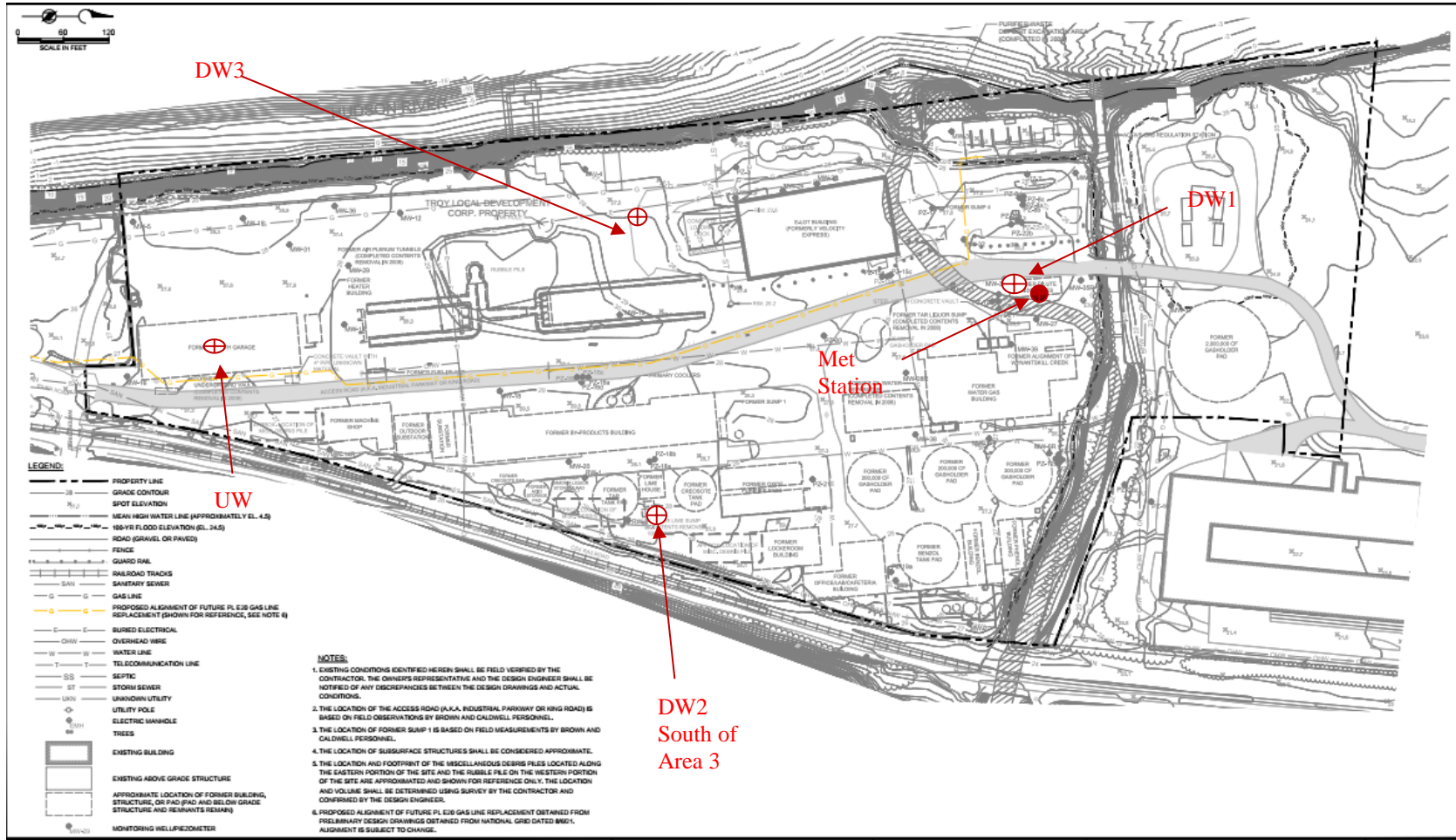


Date 10/11/22

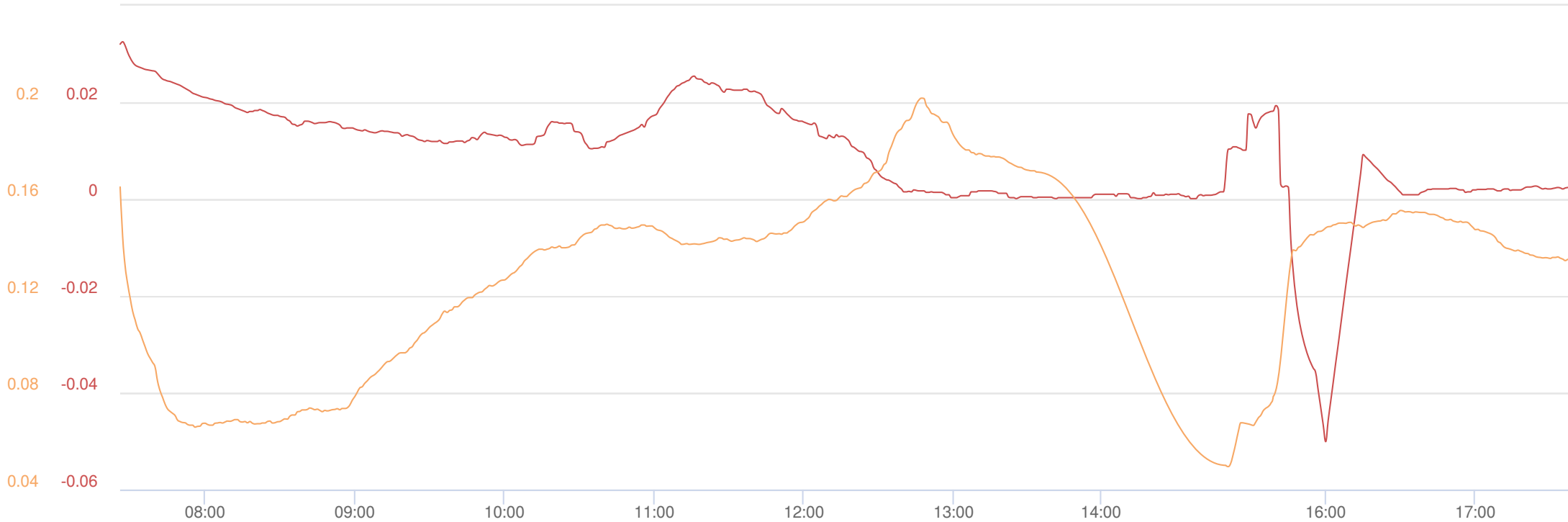
Wind Direction and Speed:
South, 1 to 15 MPH

Key

UW= Upwind
DW1= Downwind 1
DW2= Downwind 2
DW3= Downwind 3



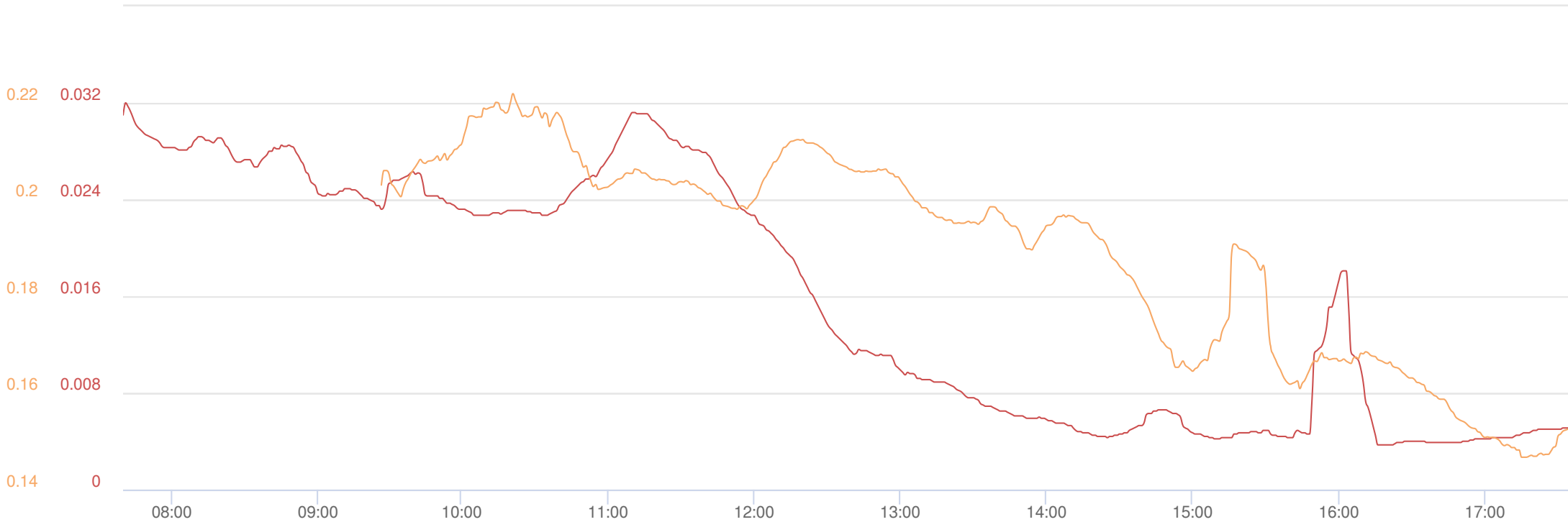
Tue, 11th of Oct 2022, 7:00:00 – 18:00:00
 (GMT-05:00) Eastern Time (US & Canada)



Dust (AVG 15m) mg/m ³ DustTrak-8530 RS232(A)			VOC (AVG 15m) ppm miniRAE 3000 RS232(C)		
MIN	AVG	MAX	MIN	AVG	MAX
-0.0501	0.0087	0.0325	0.0495	0.1303	0.2017

Name NG Troy SIR DW1
S/N 0B220654
Description Downwind 1 (0B220654)
Location 8000 Main St, Troy, NY
 12180, USA

Tue, 11th of Oct 2022, 7:00:00 – 18:00:00
(GMT-05:00) Eastern Time (US & Canada)

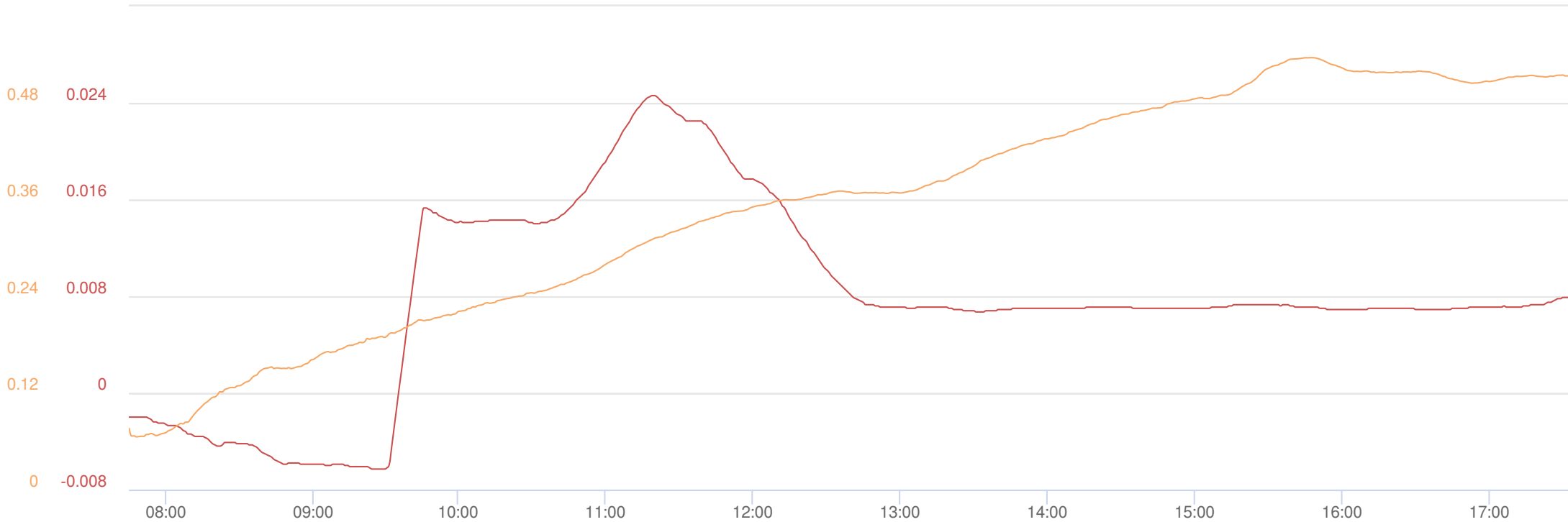


Mass Conc. Total mg/m ³ AVG 15m mg/m ³ DustTrak-8530 RS232(A)		
MIN	AVG	MAX
0.0037	0.0158	0.032

VOC ppm AVG 15m ppm miniRAE 3000 RS232(C)		
MIN	AVG	MAX
0.1467	0.1893	0.2219

Name NG Troy SIR DW2
S/N 0B274686
Description Downwind 2
(0B274686)
Location 8000 Main St, Troy, NY
12180, USA

Tue, 11th of Oct 2022, 7:00:00 – 18:00:00
(GMT-05:00) Eastern Time (US & Canada)



Dust AVG 15m mg/m ³ DustTrak-8530 RS232(A)			VOC AVG 15m ppm miniRAE 3000 RS232(C)		
MIN	AVG	MAX	MIN	AVG	MAX
-0.0063	0.0078	0.0246	0.0655	0.3509	0.5361

Name NG Troy SIR DW3
S/N 0B448910
Description Downwind 3
(0B4448910)
Location 8000 Main St, Troy, NY
12180, USA

Daily Instrument Calibration Form

Client		Land Remediation, Inc.					Date: 10-11-22	
Project Name: National Grid Troy (Water St.) Site – Area 2 – Phase 1A						Location: Troy, NY		
Instrument	Battery OK	Zero OK	Calibration Gas	Known Value	Reading	Calibrated By:	Comments	
MultiRae MR187 MBB3Z019P4	Y	Y	Isobutylene	101 ppm	Passed	S.Ryan		
			O2	18%	Passed	S.Ryan		
			H2S	10 ppm	Passed	S.Ryan		
			CO	50 ppm	Passed	S.Ryan		
			LEL	50%	Passed	S.Ryan		
SidePak 159 10508071	Y	Y	N/A	0.000	0.000	S.Ryan		
UW DustTrak 8530 183212	Y	Y	N/A	0.000	Zero Completed	S.Ryan		
DW1 DustTrak 8530 141613	Y	Y	N/A	0.000	Zero Completed	S.Ryan		
DW2 DustTrak 8530 093004	Y	Y	N/A	0.000	Zero Completed	S.Ryan		
DW3 DustTrak 8530 093103	Y	Y	N/A	0.000	Zero Completed	S.Ryan		
UW MiniRae 592-918409	Y	Y	Isobutylene	101.0 ppm	101.0	S.Ryan		
DW1 MiniRae 592-922512	Y	Y	Isobutylene	101.0 ppm	101.0	S.Ryan		
DW2 MiniRae 592-925884	Y	Y	Isobutylene	101.0 ppm	101.0	S.Ryan		
DW3 MiniRae 592-925887	Y	Y	Isobutylene	101.0 ppm	101.0	S.Ryan		

AM 11:11 AM

Search City or Zip Code

US °F

GO PREMIUM

☁️ 38° Troy, NY 1

Today

Hourly

10 Day

Weekend

Monthly

Radar

Video

More

Hourly Weather - Troy, NY

As of 6:44 am EDT

⚠️ Special Weather Statement

Tuesday, October 11

6:45 am **38°**









Foggy




3%

E 1 mph

Advertisement

7:00 am **38°**  Cloudy  3%  ESE 1 mph 

 Feels Like 38°	 Wind ESE 1 mph	 Humidity 98%
 UV Index 0 of 10	 Cloud Cover 89%	 Precip Amount 0 in

7:15 am **38°**  Cloudy  3%  ESE 1 mph

7:30 am **39°**  Cloudy  3%  SE 1 mph

8:00 am **41°**  Cloudy  2%  SE 0 mph 

9:00 am **44°**  Partly Cloudy  2%  S 1 mph 













































Advertisement

10:00 am **48°**  Sunny  1%  SSW 2 mph 









11:00 am **52°**  Sunny  1%  SSW 3 mph 

12:00 pm **57°**  Sunny  1%  SSW 4 mph 

Stay Safe

1:00 pm	60°	 Sunny	 0%	 SSW 4 mph	
2:00 pm	63°	 Sunny	 0%	 SSW 4 mph	
3:00 pm	65°	 Sunny	 0%	 SSW 6 mph	
4:00 pm	65°	 Sunny	 0%	 S 6 mph	
5:00 pm	64°	 Sunny	 0%	 S 5 mph	
6:00 pm	61°	 Sunny	 2%	 SSE 5 mph	
7:00 pm	59°	 Clear	 3%	 SSE 5 mph	
8:00 pm	57°	 Clear	 4%	 SSE 5 mph	
9:00 pm	55°	 Clear	 4%	 SSE 4 mph	
10:00 pm	54°	 Clear	 5%	 SSE 4 mph	
11:00 pm	54°	 Clear	 5%	 S 4 mph	

Wednesday, October 12

12:00 am	53°	 Clear	 6%	 S 4 mph	
1:00 am	53°	 Clear	 6%	 SSE 5 mph	

The Weather Channel
































What's your favorite place to visit in the Fall?





































- Colorful mountains
- Deserted beach
- Big city
- College town
- Just hanging out under a heavy blanket

Submit

43020 responses

















Advertisement










2:00 am	52°		Clear	 6%	 SSE 4 mph	
3:00 am	51°		Clear	 7%	 SSE 4 mph	
4:00 am	50°		Clear	 7%	 SSE 4 mph	
5:00 am	49°		Clear	 7%	 SSE 4 mph	
6:00 am	49°		Clear	 7%	 S 4 mph	
7:00 am	48°		Partly Cloudy	 7%	 SSE 4 mph	
8:00 am	49°		Partly Cloudy	 6%	 SSE 4 mph	
9:00 am	52°		Partly Cloudy	 4%	 S 6 mph	
10:00 am	58°		Partly Cloudy	 2%	 S 7 mph	
11:00 am	62°		Partly Cloudy	 0%	 S 8 mph	
12:00 pm	66°		Partly Cloudy	 0%	 S 9 mph	
1:00 pm	68°		Partly Cloudy	 0%	 S 10 mph	
2:00 pm	69°		Mostly Cloudy	 0%	 S 12 mph	


3:00 pm	69°		Mostly Cloudy	 0%	 S 14 mph	
4:00 pm	68°		Mostly Cloudy	 0%	 S 12 mph	
5:00 pm	67°		Mostly Cloudy	 0%	 S 11 mph	
6:00 pm	65°		Mostly Cloudy	 0%	 S 9 mph	
7:00 pm	63°		Cloudy	 0%	 S 8 mph	
8:00 pm	62°		Cloudy	 0%	 S 9 mph	
9:00 pm	60°		Mostly Cloudy	 1%	 S 10 mph	
10:00 pm	60°		Mostly Cloudy	 1%	 S 9 mph	
11:00 pm	60°		Mostly Cloudy	 2%	 S 10 mph	



Thursday, October 13

12:00 am	59°		Mostly Cloudy	 3%	 S 10 mph	
1:00 am	59°		Mostly Cloudy	 3%	 S 11 mph	
2:00 am	59°		Mostly Cloudy	 4%	 S 11 mph	
3:00 am	58°		Mostly Cloudy	 5%	 S 11 mph	

4:00 am	59°	 Mostly Cloudy	6%	 SSE 11 mph	
5:00 am	59°	 Mostly Cloudy	11%	 SSE 10 mph	
6:00 am	59°	 Mostly Cloudy	11%	 SSE 10 mph	



Premium Pro

Unlock more hourly forecasts

Upgrade to Premium Pro and get 192-hour forecasts, so you can plan further ahead. *Level up your forecast.*

[Go Premium](#)

Advertisement

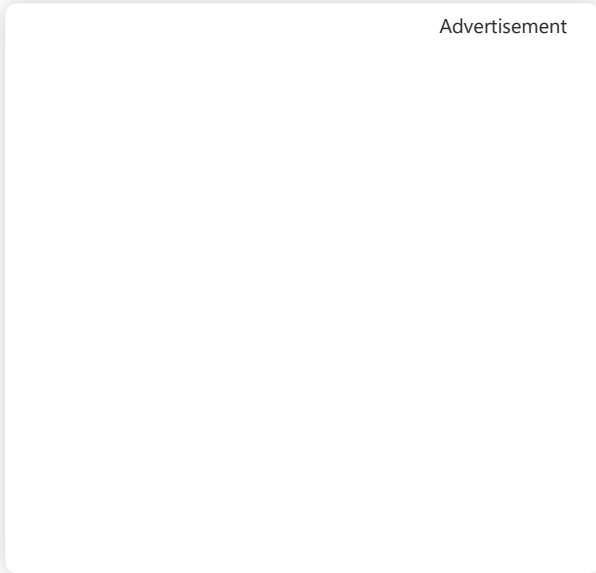
Radar

Now

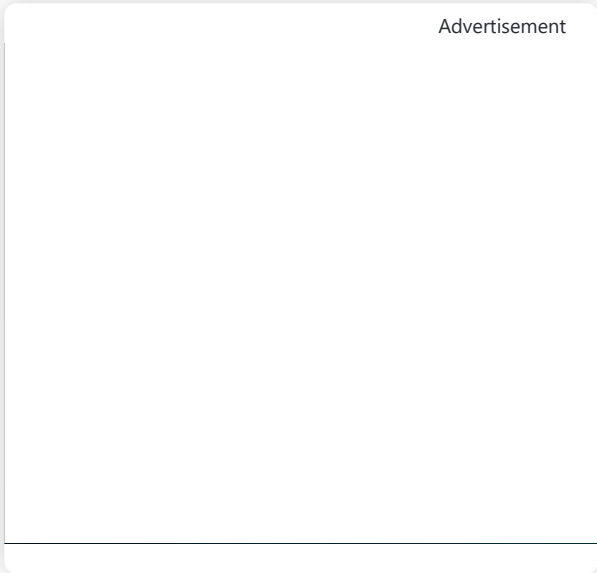




Advertisement



Advertisement



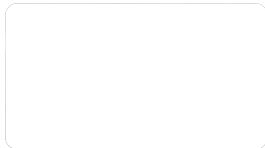
New: Subscription Bundle




Pair up Premium Pro with a companion subscription for one special price.

[Learn More](#)


Don't Miss




Ian Splits Beach Community With New Inlet



WWII 'Ghost Ship' Turns Up On California Lakebed




Bear Porch Pirates Feast On Pumpkins



Strong Storms Could Strike Central, Eastern U.S. Ahead...

Top Deals



[See More](#)

Grab This Sturdy Umbrella at Its Lowest Price Yet

This Top-Rated 8-in-1 Mini Flashlight Produces 800 Lumen...



Navigate The Next Heat Wave With This Mini Blade-less Fan


Let This Portable A/C Help You Beat The Heatwave

[See More](#)


Recommended




Fall Driving Hazards that Can Creep Up on You



Mold A Threat For Recovering Flooded Homes After Ian



How To Get FEMA Help After Hurricane Ian



How To Help Those Affected By Hurricane Ian

[See More](#)

Advertisement

Advertisement

Advertisement

Photo Gallery



Advertisement



10 Places You Have To See In October (PHOTOS)



Gorgeous Images Of The Full Hunter's Moon



The Atacama Desert Is In Full Bloom (PHOTOS)



It's Fat Bear Week. Here Are The Contenders

[See More](#)

Sponsored Content

Hands Down! The World's Healthiest Breakfast

Kachava

[Learn More](#)

Is Walking Good Exercise? P90X Expert Explain Why It's an Ideal Workout

Power Life

Here Are 23 of the Coolest Gifts for This 2022

CoolGifts

[Learn More](#)

St Johnsville: Unsold Never-Driven Cars Now Almost Being Given Away: See Prices

SUV Deals | Search Ads

Enjoy Natural Pain Relief, Rapid Muscle Recovery, Improved Circulation & Relaxation With This Leg Massager

Sponsored Content | The Weather Channel

Most Affordable Camper Vans

All Things Auto | Search Ads

7. All Things Auto | Search Auto

Learn More

Exquisite and untamed, fresh floral jewels

Graff

Shop Now

by Taboola Sponsored Links

Advertisement

Connect With Us



[Feedback](#) [Careers](#) [Press Room](#) [Advertise With Us](#) [TV](#)

[Terms of Use](#) | [Privacy Policy](#) | [AdChoices](#)  | [Accessibility Statement](#) | [Data Vendors](#)



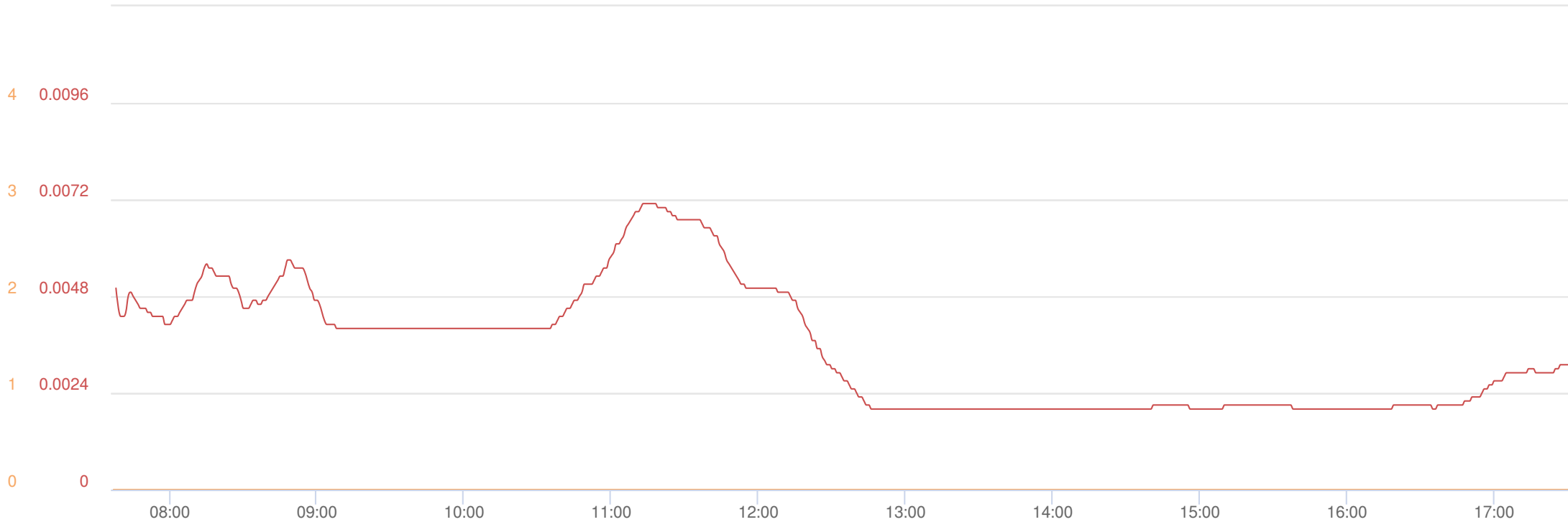
We recognize our responsibility to use data and technology for good. Take control of your data.

[Privacy Settings](#) | [Review My Advertising Settings](#) | [Data Rights](#)

© Copyright TWC Product and Technology LLC 2014, 2022

Powered by the  IBM **Cloud**

Tue, 11th of Oct 2022, 7:00:00 – 18:00:00
(GMT-05:00) Eastern Time (US & Canada)



Dust AVG 15m mg/m ³ DustTrak-8530 RS232(A)			VOC AVG 15m ppm miniRAE 3000 RS232(C)		
MIN	AVG	MAX	MIN	AVG	MAX
0.002	0.0035	0.0071	0	0	0

Name NG Troy SIR UW
S/N 0B422999
Description Upwind (0B422999)
Location P73X+6J Troy, NY, USA



National Grid - Troy SIR

Date: 10/12/2022

Name: S.Ryan

Temperature: 58-71 °F

Backgrounds

Conditions: Partly Cloudy

Dust: 10.5 ug/m3

Rel. Humidity: 80%

VOC: 0 ppm

Winds: South, 1-15 MPH

Upwind Location: North end of Area #3

Exceedance Malfunction

Serial # - Dust: 8530 183212

Serial # -VOC: 592-918409

Comment: _____

Downwind #1 Location: SZ trailer Area North side

Exceedance Malfunction

Serial # - Dust: 8530 141613

Serial # -VOC: 592-922512

Comment:

Downwind #2 Location: East end Area #2 near laydown yard

Exceedance Malfunction

10/6/2022 8530 093004

S.Ryan 592-925884

Comment:

Downwind #3 Location: NorthWest Side of Elot Bldg.

Exceedance Malfunction

Serial # - Dust: 8530 093103

Serial # -VOC: 592-925887

Comment:

Notes: 145 will be leaving today. Blue diamond to clean out frack tank. Fill water truck. Tie and roll in ISS area. Site clean up.

COMMUNITY AIR MONITORING DIAGRAM

National Grid —Water St Former MGP - Area 2 & 3, Phase 1A, Troy, NY

Daily Perimeter Air Monitoring Locations and Weather Station Site

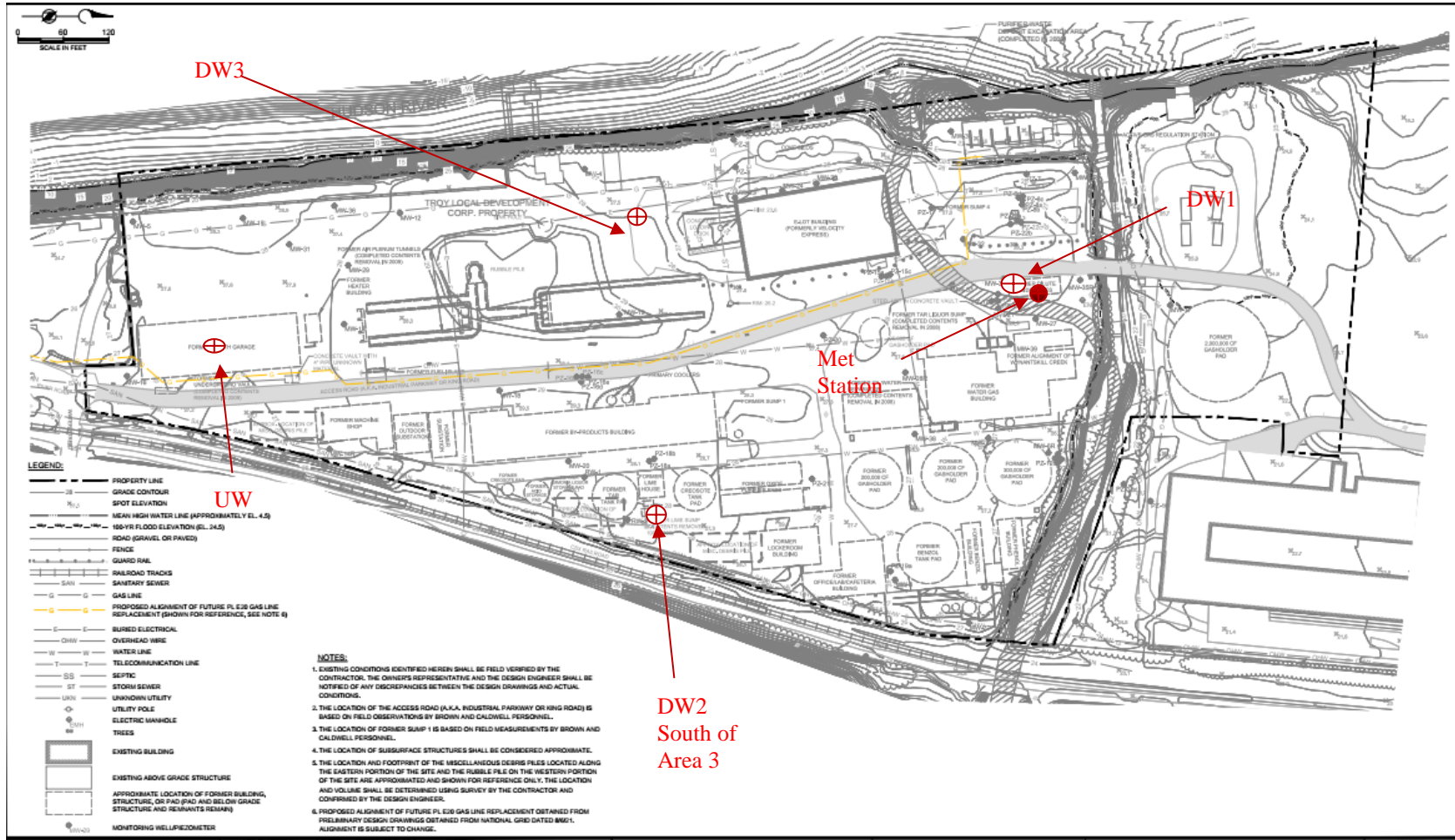


Date 10/12/22

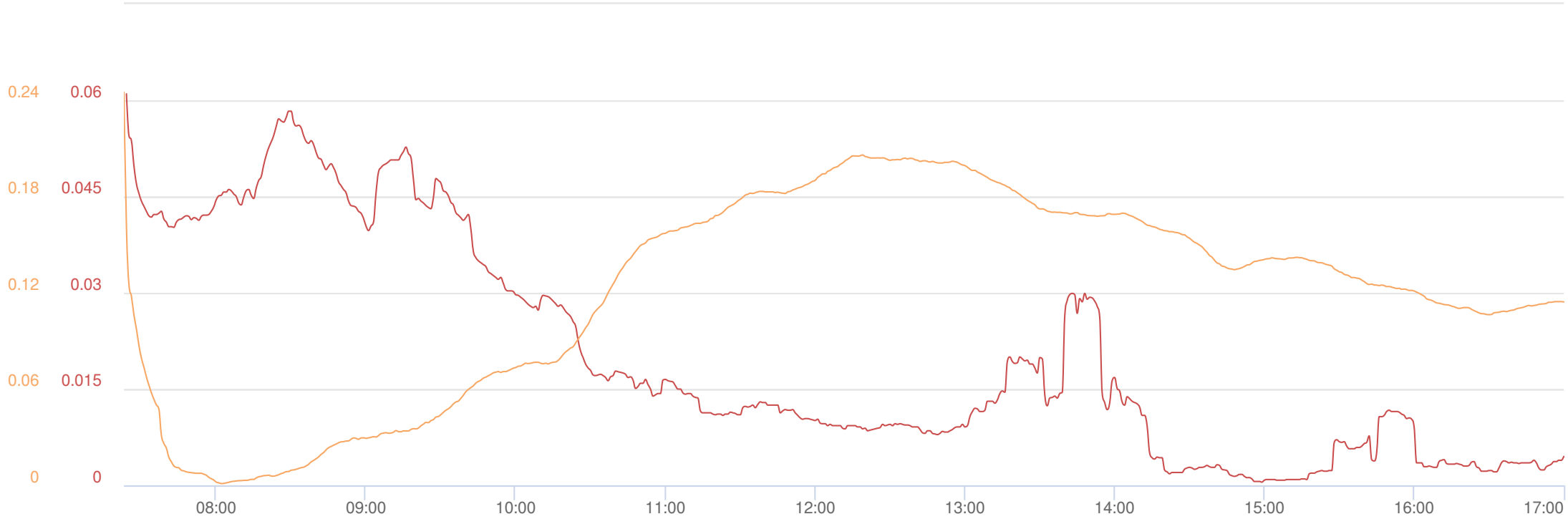
Wind Direction and Speed:
South, 1 to 15 MPH

Key

UW= Upwind
DW1= Downwind 1
DW2= Downwind 2
DW3= Downwind 3



Wed, 12th of Oct 2022, 7:00:00 – 18:00:00
(GMT-05:00) Eastern Time (US & Canada)



Dust (AVG 15m) mg/m³

DustTrak-8530
RS232(A)

MIN	AVG	MAX
0.0005	0.02	0.061

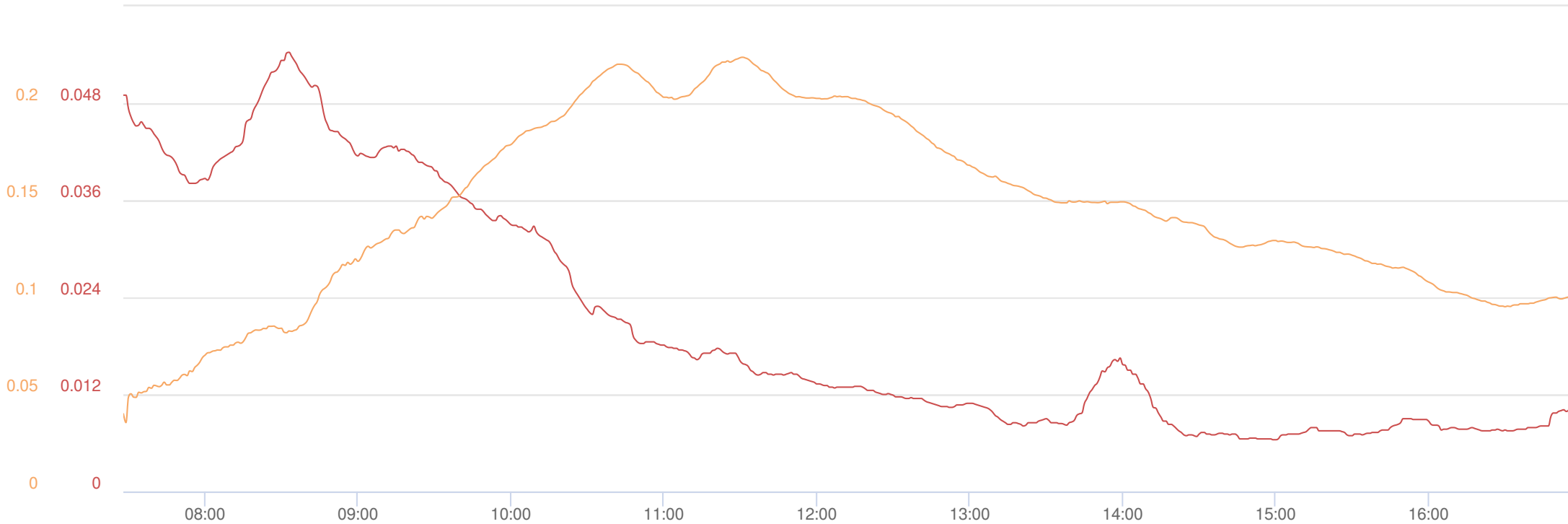
VOC (AVG 15m) ppm

miniRAE 3000
RS232(C)

MIN	AVG	MAX
0.0011	0.1193	0.245

Name NG Troy SIR DW1
S/N 0B220654
Description Downwind 1 (0B220654)
Location 8000 Main St, Troy, NY
12180, USA

Wed, 12th of Oct 2022, 7:00:00 – 18:00:00
(GMT-05:00) Eastern Time (US & Canada)

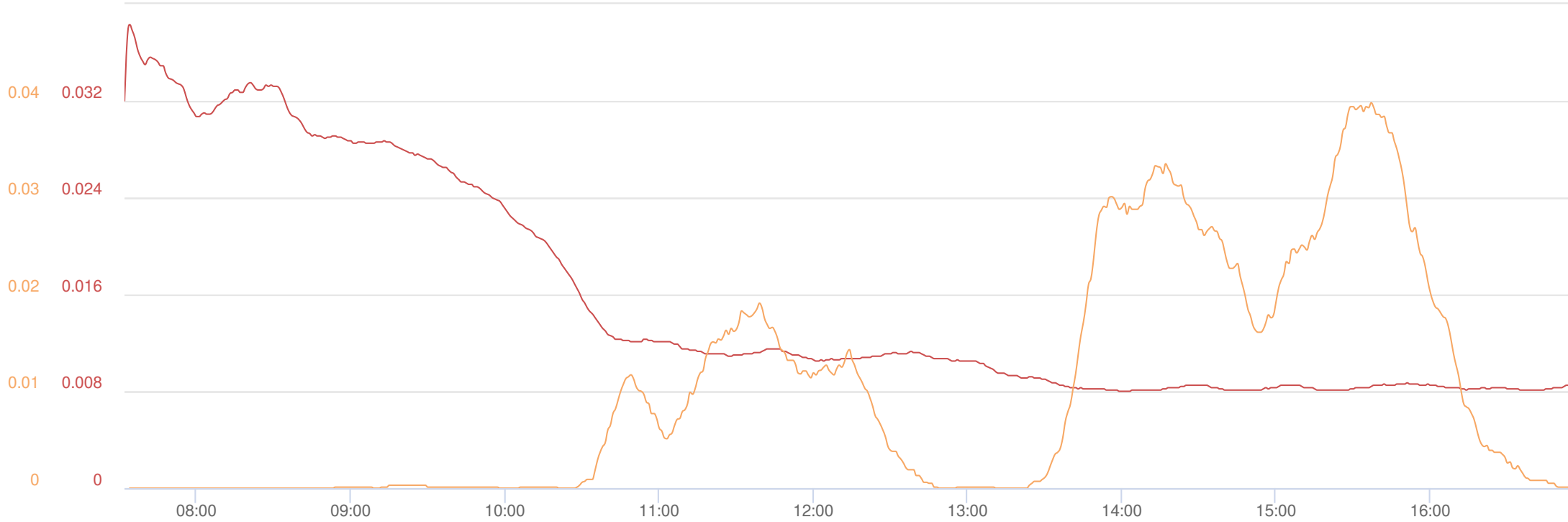


Mass Conc. Total mg/m³ AVG 15m		
mg/m³		
DustTrak-8530		
RS232(A)		
MIN	AVG	MAX
0.0064	0.0206	0.0543

VOC ppm AVG 15m		
ppm		
miniRAE 3000		
RS232(C)		
MIN	AVG	MAX
0.0355	0.145	0.2237

Name NG Troy SIR DW2
S/N 0B274686
Description Downwind 2
(0B274686)
Location 8000 Main St, Troy, NY
12180, USA

Wed, 12th of Oct 2022, 7:00:00 – 18:00:00
(GMT-05:00) Eastern Time (US & Canada)



Dust AVG 15m mg/m ³ DustTrak-8530 RS232(A)			VOC AVG 15m ppm miniRAE 3000 RS232(C)		
MIN	AVG	MAX	MIN	AVG	MAX
0.008	0.0155	0.0383	0	0.01	0.0398

Name NG Troy SIR DW3
S/N 0B448910
Description Downwind 3
(0B4448910)
Location 8000 Main St, Troy, NY
12180, USA

Daily Instrument Calibration Form

Client		Land Remediation, Inc.					Date: 10-12-22	
Project Name: National Grid Troy (Water St.) Site – Area 2 – Phase 1A						Location: Troy, NY		
Instrument	Battery OK	Zero OK	Calibration Gas	Known Value	Reading	Calibrated By:	Comments	
MultiRae MR187 MBB3Z019P4	Y	Y	Isobutylene	101 ppm	Passed	S.Ryan		
			O2	18%	Passed	S.Ryan		
			H2S	10 ppm	Passed	S.Ryan		
			CO	50 ppm	Passed	S.Ryan		
			LEL	50%	Passed	S.Ryan		
SidePak 159 10508071	Y	Y	N/A	0.000	0.000	S.Ryan		
UW DustTrak 8530 183212	Y	Y	N/A	0.000	Zero Completed	S.Ryan		
DW1 DustTrak 8530 141613	Y	Y	N/A	0.000	Zero Completed	S.Ryan		
DW2 DustTrak 8530 093004	Y	Y	N/A	0.000	Zero Completed	S.Ryan		
DW3 DustTrak 8530 093103	Y	Y	N/A	0.000	Zero Completed	S.Ryan		
UW MiniRae 592-918409	Y	Y	Isobutylene	101.0 ppm	101.0	S.Ryan		
DW1 MiniRae 592-922512	Y	Y	Isobutylene	101.0 ppm	101.0	S.Ryan		
DW2 MiniRae 592-925884	Y	Y	Isobutylene	101.0 ppm	101.0	S.Ryan		
DW3 MiniRae 592-925887	Y	Y	Isobutylene	101.0 ppm	101.0	S.Ryan		

Advertisement

Search City or Zip Code

US °F

GO PREMIUM

46° Troy, NY

Today

Hourly

10 Day

Weekend

Monthly

Radar

Video

More

Hourly Weather - Troy, NY

As of 6:35 am EDT







Wednesday, October 12


6:30 am **46°**  Cloudy  3%  S 3 mph

6:45 am **46°**  Cloudy  3%  S 3 mph

Advertisement

7:00 am **47°**  Cloudy  3%  S 3 mph 

 Feels Like 47°	 Wind S 3 mph	 Humidity 84%
 UV Index 0 of 10	 Cloud Cover 86%	 Rain Amount 0 in

7:15 am **47°**  Cloudy  3%  S 3 mph

8:00 am **48°**  Mostly Cloudy  2%  SSE 3 mph 

9:00 am **52°**  Partly Cloudy  2%  S 5 mph 

Advertisement









































10:00 am **59°**  Partly Cloudy  1%  S 7 mph 

11:00 am **63°**  Partly Cloudy  1%  S 7 mph 













12:00 pm **66°**  Partly Cloudy  0%  S 8 mph 

1:00 pm **68°**  Partly Cloudy  0%  S 11 mph 


Stay Safe

2:00 pm	69°		Mostly Cloudy	 0%	 S 12 mph	
3:00 pm	69°		Mostly Cloudy	 0%	 S 14 mph	
4:00 pm	68°		Mostly Cloudy	 0%	 S 12 mph	
5:00 pm	67°		Mostly Cloudy	 0%	 S 10 mph	
6:00 pm	65°		Cloudy	 0%	 S 9 mph	
7:00 pm	63°		Mostly Cloudy	 0%	 S 8 mph	
8:00 pm	61°		Mostly Cloudy	 0%	 S 9 mph	
9:00 pm	60°		Cloudy	 0%	 S 9 mph	
10:00 pm	60°		Mostly Cloudy	 1%	 S 9 mph	
11:00 pm	59°		Mostly Cloudy	 2%	 S 9 mph	

Thursday, October 13

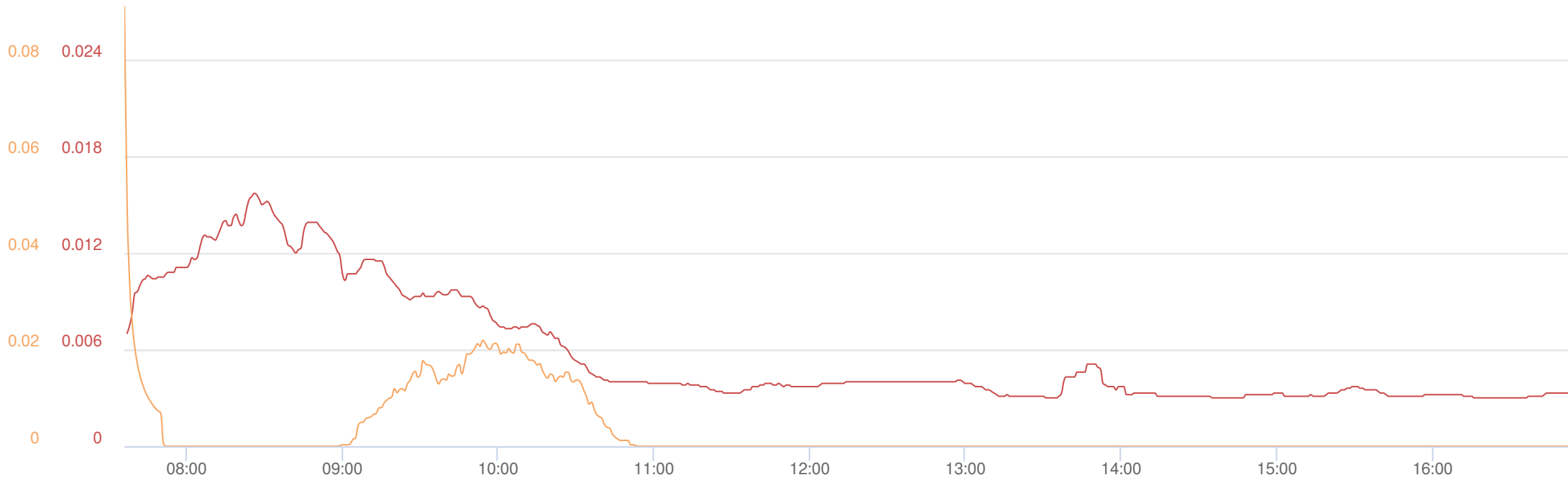
12:00 am	59°		Mostly Cloudy	 4%	 S 10 mph	
1:00 am	59°		Partly Cloudy	 5%	 S 11 mph	
2:00 am	59°		Mostly Cloudy	 5%	 S 11 mph	

Advertisement



Meet The New 2023 GMC Sierra AT4X

Wed, 12th of Oct 2022, 7:00:00 – 18:00:00
(GMT-05:00) Eastern Time (US & Canada)



Dust AVG 15m mg/m³

DustTrak-8530
RS232(A)

MIN

0.003

AVG

0.0058

MAX

0.0157

VOC AVG 15m ppm

miniRAE 3000
RS232(C)

MIN

0

AVG

0

MAX

0.091

Name NG Troy SIR UW
S/N 0B422999
Description Upwind (0B422999)
Location P73X+6J Troy, NY, USA



National Grid - Troy SIR

Date: 10/13/2022

Name: S.Ryan

Temperature: 51-68 °F Backgrounds
 Cloudy, Thunder Storms from
 Conditions: 12:00pm-6:00pm Dust: 2 ug/m3
 Rel. Humidity: 74% VOC: 0 ppm
 Winds: SSE, 1-15 MPH

Upwind Location: North end of Area #3

Exceedance Malfunction

Serial # - Dust: 8530 183212

Serial # -VOC: 592-918409

Comment: _____

Downwind #1 Location: SZ trailer Area North side

Exceedance Malfunction

Serial # - Dust: 8530 141613

Serial # -VOC: 592-922512

Comment:

Downwind #2 Location: East end Area #2 near laydown yard

Exceedance Malfunction

10/6/2022 8530 093004

S.Ryan 592-925884

Comment:

Downwind #3 Location: NorthWest Side of Elot Bldg.

Exceedance Malfunction

Serial # - Dust: 8530 093103

Serial # -VOC: 592-925887

Comment:

Notes: East of temporary road clean up. Pavers coming today to take a look to make sure we can pave tomorrow. Cover all existing pavement with plastic and tarps. Site clean up.

COMMUNITY AIR MONITORING DIAGRAM

National Grid —Water St Former MGP - Area 2 & 3, Phase 1A, Troy, NY

Daily Perimeter Air Monitoring Locations and Weather Station Site

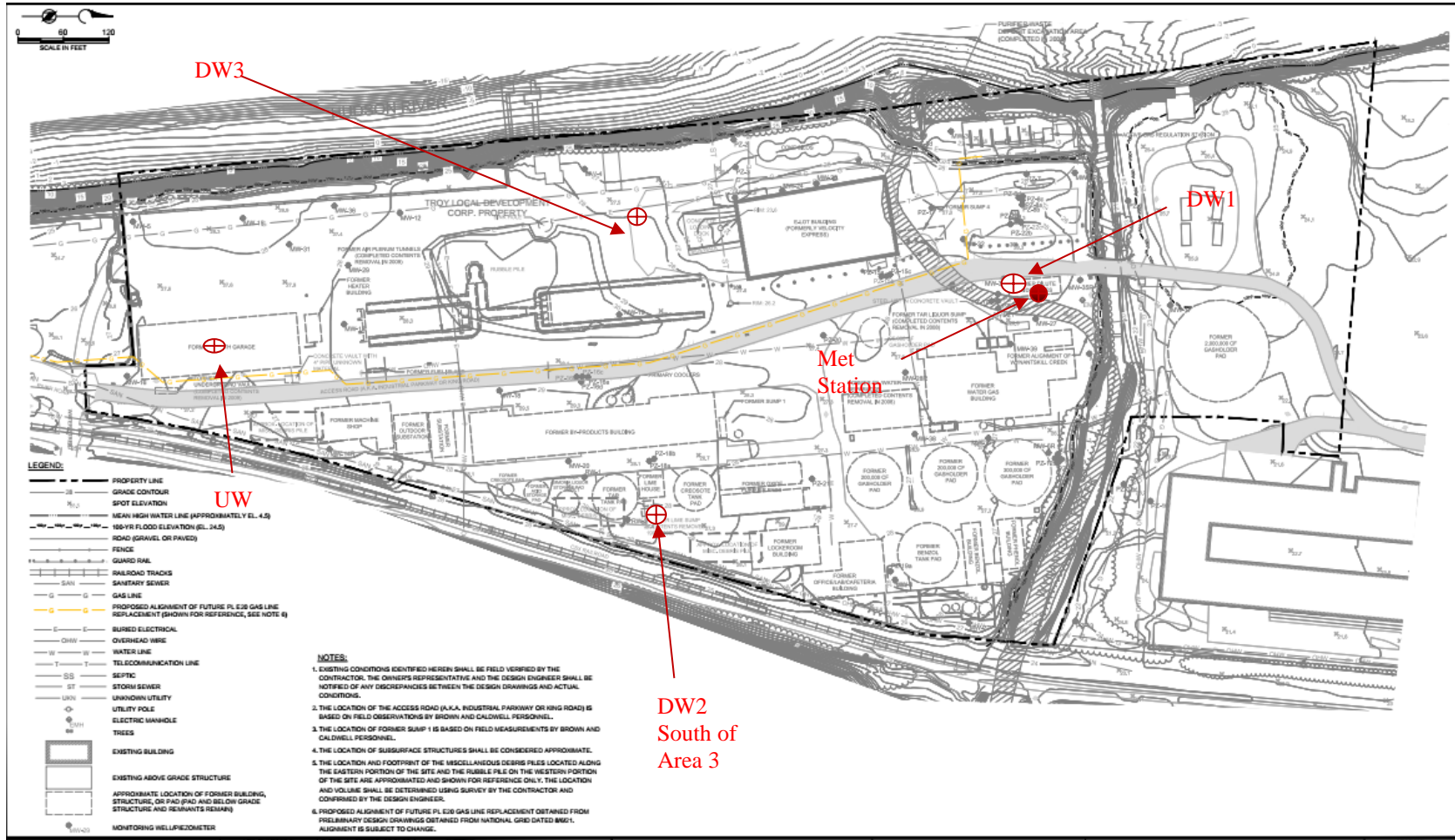


Date 10/13/22

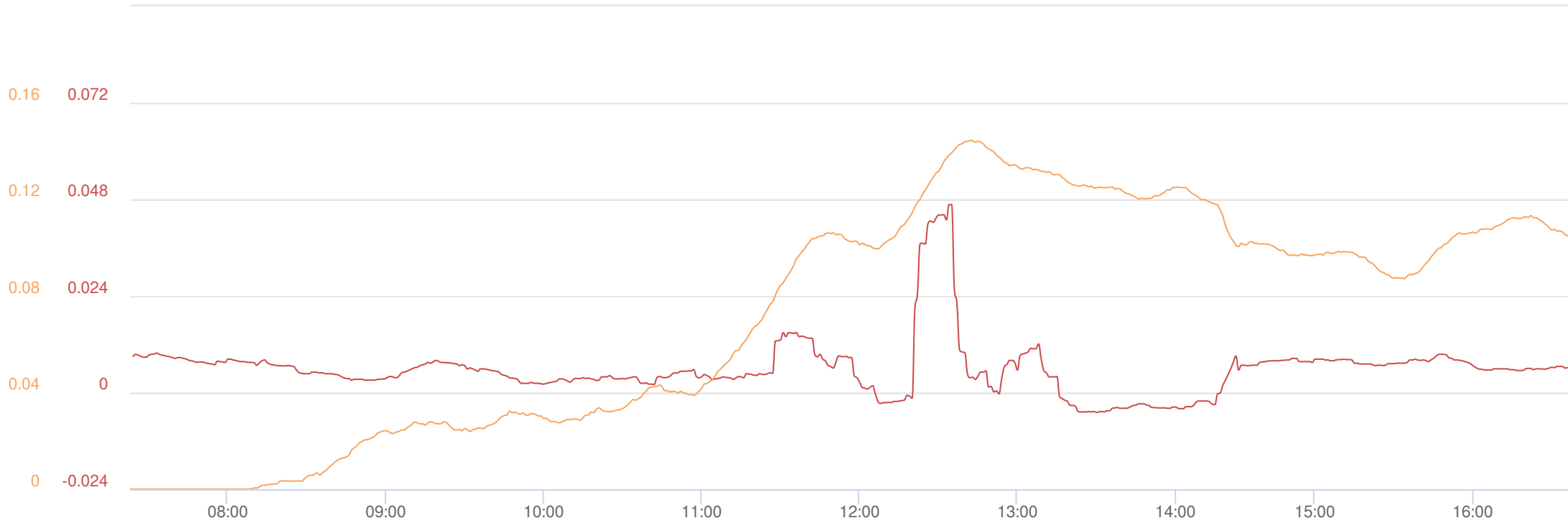
Wind Direction and Speed:
SSE,SSW, 1 to 15 MPH

Key

UW= Upwind
DW1= Downwind 1
DW2= Downwind 2
DW3= Downwind 3



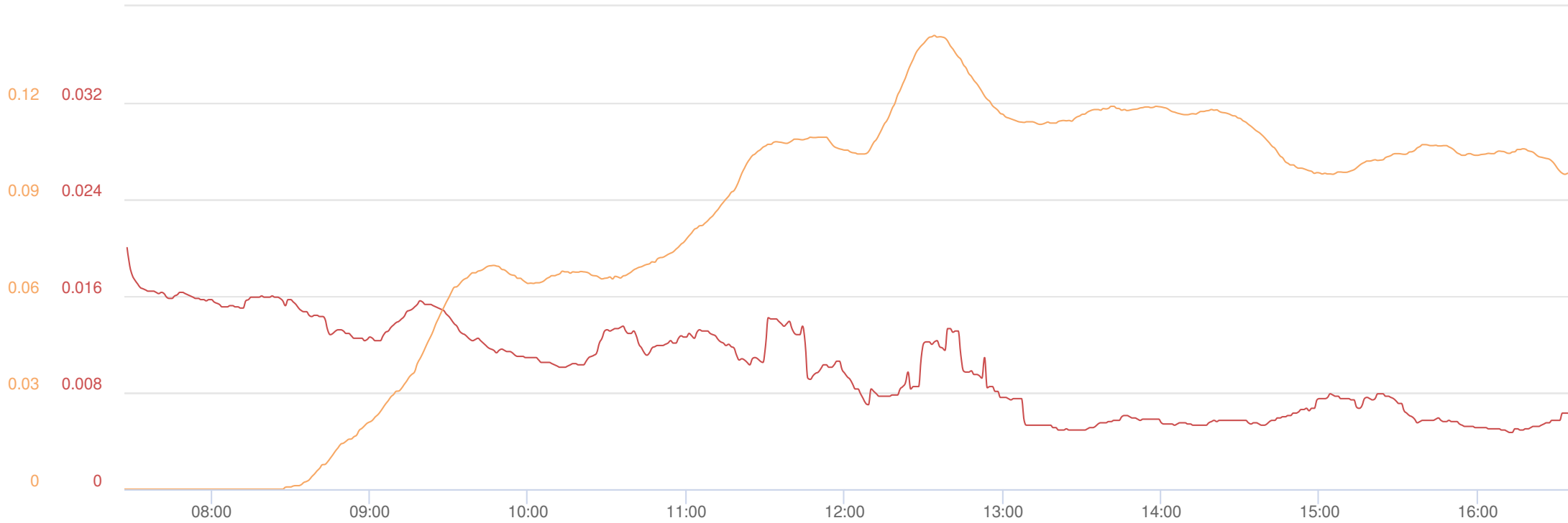
Thu, 13th of Oct 2022, 7:00:00 – 17:00:00
(GMT-05:00) Eastern Time (US & Canada)



Dust (AVG 15m) mg/m ³ DustTrak-8530 RS232(A)			VOC (AVG 15m) ppm miniRAE 3000 RS232(C)		
MIN	AVG	MAX	MIN	AVG	MAX
-0.0049	0.0059	0.0467	0	0.0723	0.1444

Name NG Troy SIR DW1
S/N 0B220654
Description Downwind 1 (0B220654)
Location 8000 Main St, Troy, NY
12180, USA

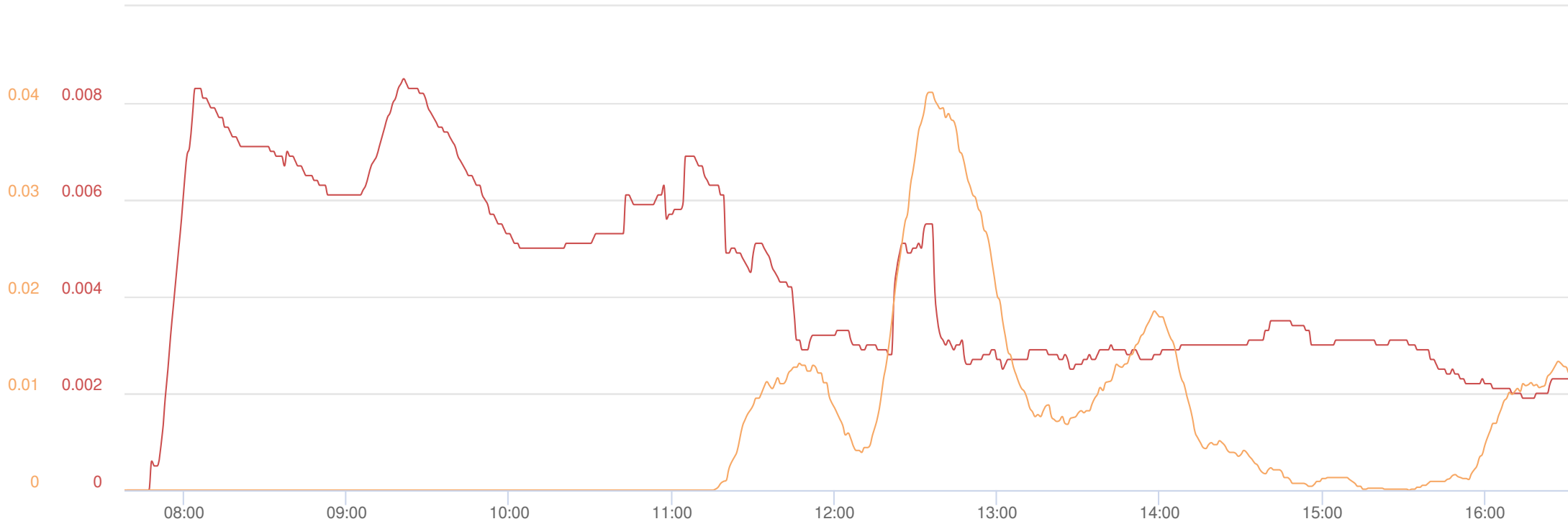
Thu, 13th of Oct 2022, 7:00:00 – 17:00:00
(GMT-05:00) Eastern Time (US & Canada)



Mass Conc. Total mg/m ³ AVG 15m mg/m ³ DustTrak-8530 RS232(A)			VOC ppm AVG 15m ppm miniRAE 3000 RS232(C)		
MIN	AVG	MAX	MIN	AVG	MAX
0.0047	0.0099	0.02	0	0.0808	0.1409

Name NG Troy SIR DW2
S/N 0B274686
Description Downwind 2
(0B274686)
Location 8000 Main St, Troy, NY
12180, USA

Thu, 13th of Oct 2022, 7:00:00 – 17:00:00
(GMT-05:00) Eastern Time (US & Canada)



Dust AVG 15m mg/m ³ DustTrak-8530 RS232(A)			VOC AVG 15m ppm miniRAE 3000 RS232(C)		
MIN	AVG	MAX	MIN	AVG	MAX
0	0.0043	0.0085	0	0.0059	0.0411

Name NG Troy SIR DW3
S/N 0B448910
Description Downwind 3
(0B4448910)
Location 8000 Main St, Troy, NY
12180, USA

Daily Instrument Calibration Form

Client		Land Remediation, Inc.					Date: 10-13-22	
Project Name: National Grid Troy (Water St.) Site – Area 2 – Phase 1A						Location: Troy, NY		
Instrument	Battery OK	Zero OK	Calibration Gas	Known Value	Reading	Calibrated By:	Comments	
MultiRae MR187 MBB3Z019P4	Y	Y	Isobutylene	101 ppm	Passed	S.Ryan		
			O2	18%	Passed	S.Ryan		
			H2S	10 ppm	Passed	S.Ryan		
			CO	50 ppm	Passed	S.Ryan		
			LEL	50%	Passed	S.Ryan		
SidePak 159 10508071	Y	Y	N/A	0.000	0.000	S.Ryan		
UW DustTrak 8530 183212	Y	Y	N/A	0.000	Zero Completed	S.Ryan		
DW1 DustTrak 8530 141613	Y	Y	N/A	0.000	Zero Completed	S.Ryan		
DW2 DustTrak 8530 093004	Y	Y	N/A	0.000	Zero Completed	S.Ryan		
DW3 DustTrak 8530 093103	Y	Y	N/A	0.000	Zero Completed	S.Ryan		
UW MiniRae 592-918409	Y	Y	Isobutylene	101.0 ppm	101.0	S.Ryan		
DW1 MiniRae 592-922512	Y	Y	Isobutylene	101.0 ppm	101.0	S.Ryan		
DW2 MiniRae 592-925884	Y	Y	Isobutylene	101.0 ppm	101.0	S.Ryan		
DW3 MiniRae 592-925887	Y	Y	Isobutylene	101.0 ppm	101.0	S.Ryan		

AMERICAN

Search City or Zip Code

US °F

GO PREMIUM

☁ 60° Troy, NY

Today

Hourly

10 Day

Weekend

Monthly

Radar

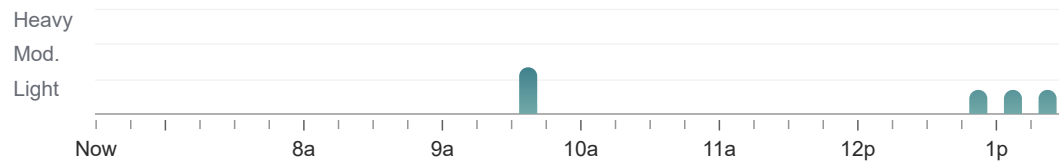
Video

More

Hourly Weather - Troy, NY











As of 6:26 am EDT







Rain possible after 9 am.














Advertisement

Thursday, October 13

6:30 am	60°	 Partly Cloudy	 3%	 S 10 mph
6:45 am	60°	 Partly Cloudy	 3%	 SSE 10 mph
7:00 am	60°	 Partly Cloudy	 11%	 SSE 10 mph 

 Feels Like 59°	 Wind SSE 10 mph	 Humidity 76%
 UV Index 0 of 10	 Cloud Cover 51%	 Rain Amount 0 in

7:15 am	60°	 Partly Cloudy	 4%	 SSE 10 mph
8:00 am	61°	 Mostly Cloudy	 18%	 SSE 11 mph 
9:00 am	64°	 Showers	 44%	 SSE 13 mph 

Advertisement





















































Stay Safe


Who You Calling Fat?



Fat Bear Week Winners Announced, Did Your Favorite Take The Cake?

Advertisement

10:00 am	66°	 Cloudy	 15%	 SSE 15 mph	
11:00 am	67°	 Cloudy	 14%	 S 16 mph	
12:00 pm	69°	 Scattered Thunderstorms	 40%	 S 17 mph	
1:00 pm	69°	 Scattered Thunderstorms	 51%	 SSE 17 mph	
2:00 pm	69°	 Isolated Thunderstorms	 32%	 SSE 17 mph	
3:00 pm	68°	 Cloudy	 24%	 SSE 16 mph	
4:00 pm	69°	 Cloudy	 24%	 SSE 15 mph	
5:00 pm	68°	 Scattered Thunderstorms	 35%	 SSE 14 mph	
6:00 pm	68°	 Isolated Thunderstorms	 32%	 SSE 14 mph	
7:00 pm	67°	 Showers	 49%	 SSE 14 mph	
8:00 pm	67°	 Rain	 70%	 SSE 12 mph	
9:00 pm	64°	 Rain	 85%	 SSE 11 mph	
10:00 pm	63°	 Rain	 100%	 SSE 8 mph	



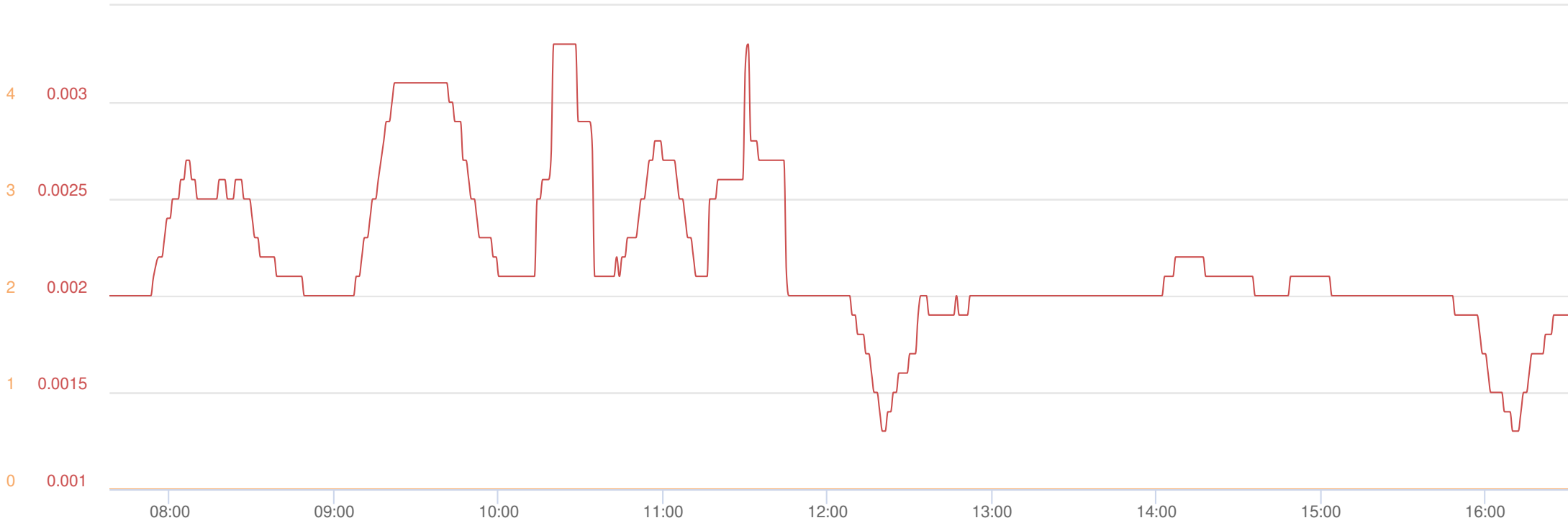
Meet The New 2023 GMC Sierra AT4X

SPONSORED BY GMC

Welcome to capability without compromise. The New 2023 Sierra AT4X is the peak of premium off-roading.

[See More](#)

Thu, 13th of Oct 2022, 7:00:00 – 17:00:00
(GMT-05:00) Eastern Time (US & Canada)



Dust AVG 15m mg/m³

DustTrak-8530
RS232(A)

MIN	AVG	MAX
0.0013	0.0022	0.0033

VOC AVG 15m ppm

miniRAE 3000
RS232(C)

MIN	AVG	MAX
0	0	0

Name NG Troy SIR UW
S/N 0B422999
Description Upwind (0B422999)
Location 7990 Main St, Troy, NY
12180, USA



National Grid - Troy SIR

Date: 10/13/2022

Name: S.Ryan

Temperature: 51-68 °F
Cloudy, Thunder Storms from
Conditions: 12:00pm-6:00pm
Rel. Humidity: 74%
Winds: SSE, 1-15 MPH

Backgrounds
Dust: 2 ug/m3
VOC: 0 ppm

Upwind Location: North end of Area #3

Serial # - Dust: 8530 183212

Serial # -VOC: 592-918409

Comment: _____

Exceedance Malfunction

Downwind #1 Location: SZ trailer Area North side

Serial # - Dust: 8530 141613

Serial # -VOC: 592-922512

Comment:

Exceedance Malfunction

Downwind #2 Location: East end Area #2 near laydown yard

10/6/2022 8530 093004

S.Ryan 592-925884

Comment:

Exceedance Malfunction

Downwind #3 Location: NorthWest Side of Elot Bldg.

Serial # - Dust: 8530 093103

Serial # -VOC: 592-925887

Comment:

Exceedance Malfunction

Notes: East of temporary road clean up. Pavers coming today to take a look to make sure we can pave tomorrow. Cover all existing pavement with plastic and tarps. Site clean up.

COMMUNITY AIR MONITORING DIAGRAM

National Grid —Water St Former MGP - Area 2 & 3, Phase 1A, Troy, NY

Daily Perimeter Air Monitoring Locations and Weather Station Site

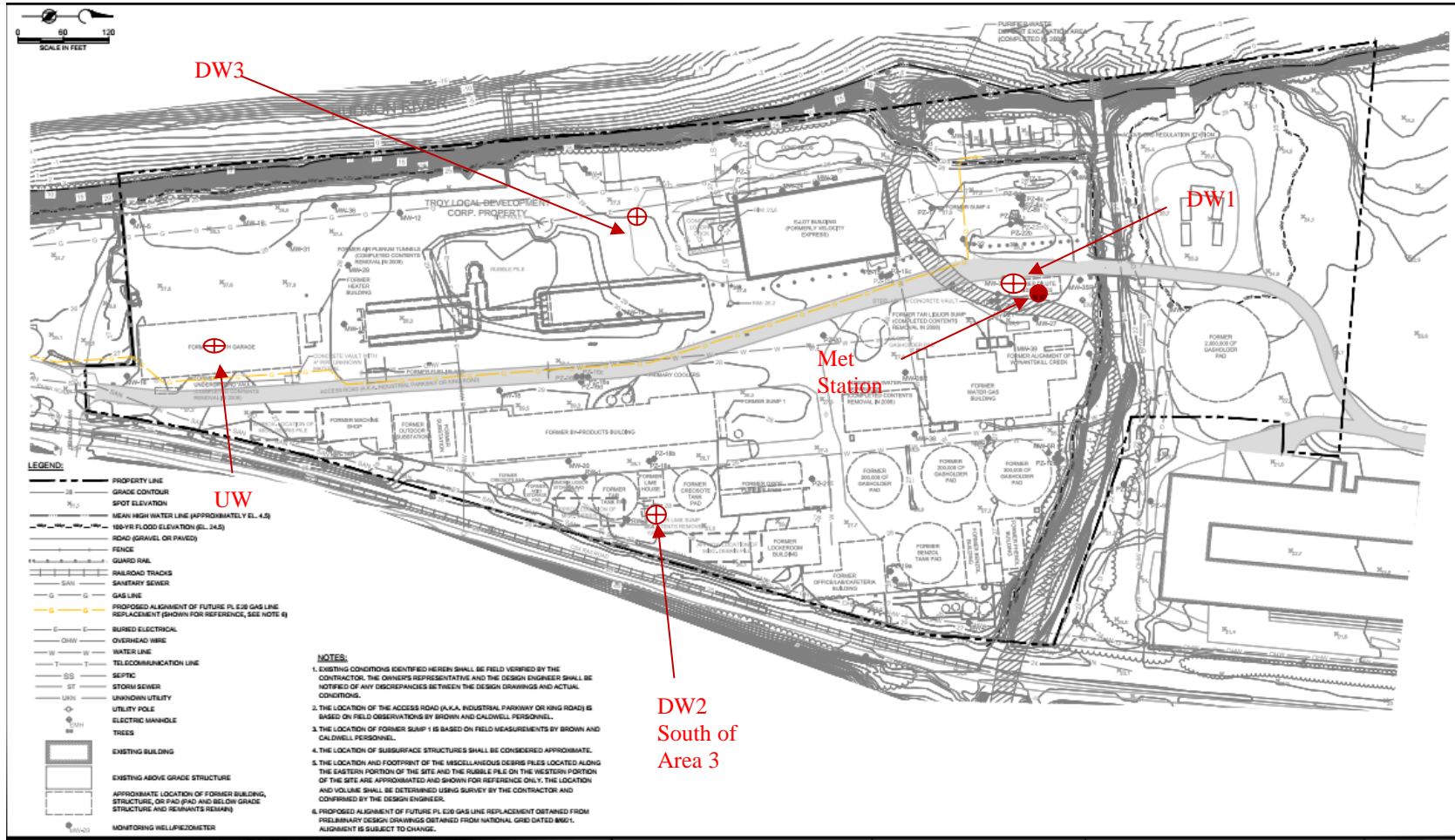


Date 10/13/22

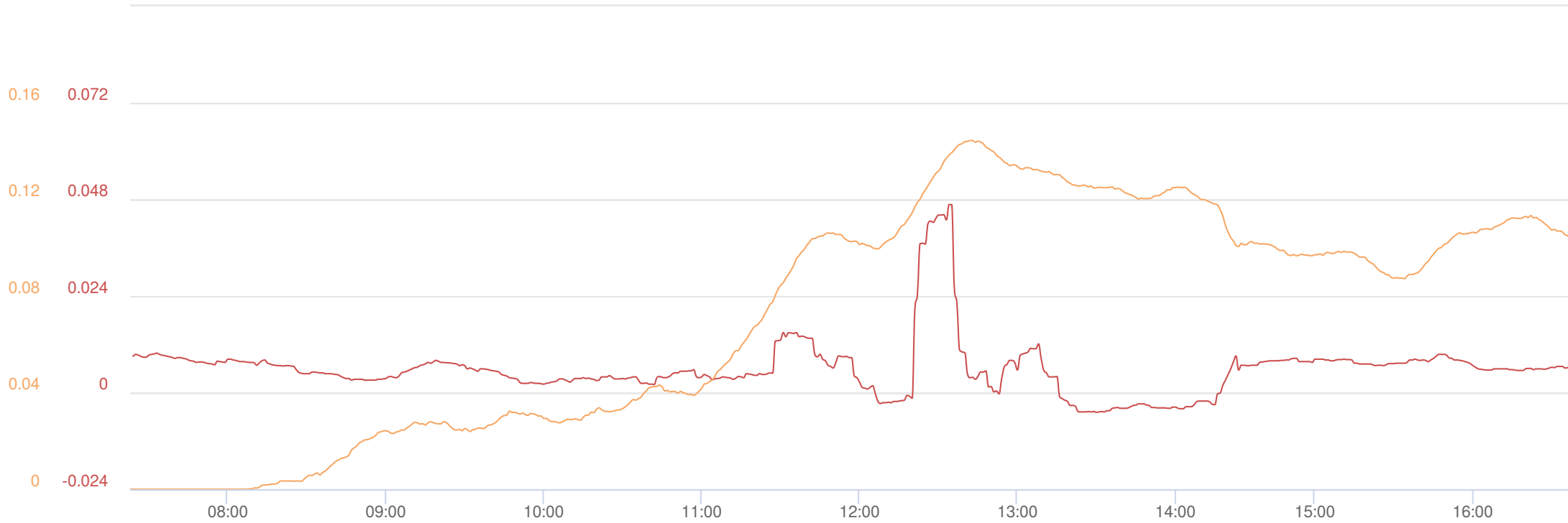
Wind Direction and Speed:
SSE,SSW, 1 to 15 MPH

Key

UW= Upwind
DW1= Downwind 1
DW2= Downwind 2
DW3= Downwind 3



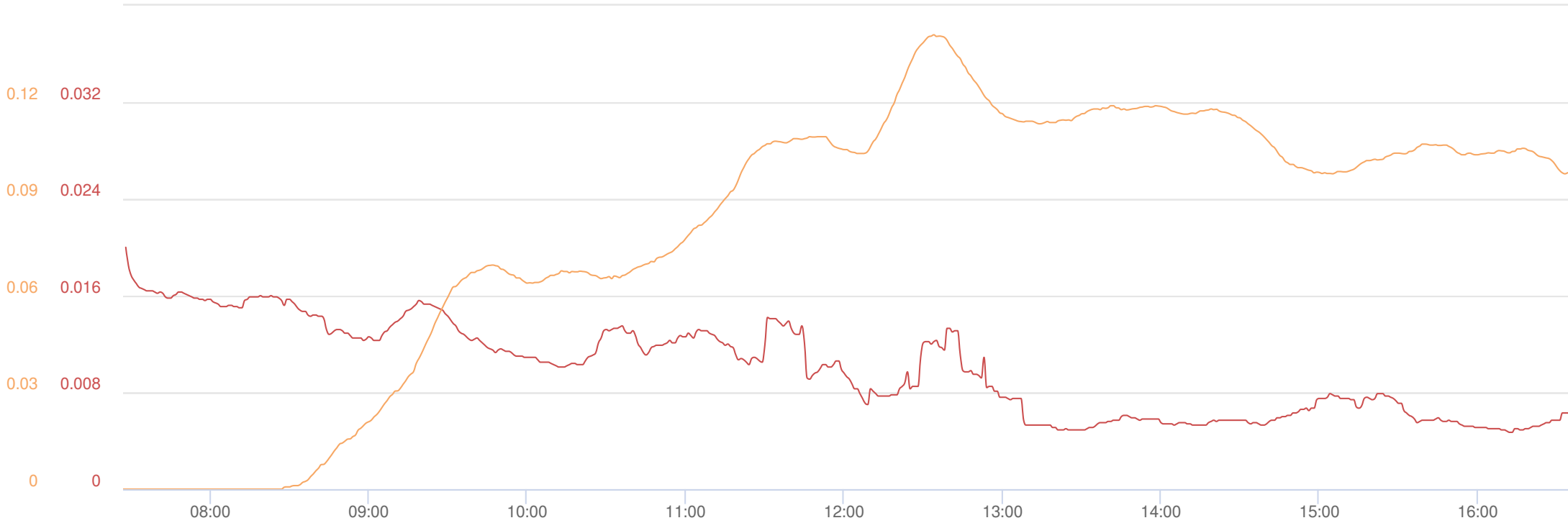
Thu, 13th of Oct 2022, 7:00:00 – 17:00:00
(GMT-05:00) Eastern Time (US & Canada)



Dust (AVG 15m) mg/m ³ DustTrak-8530 RS232(A)			VOC (AVG 15m) ppm miniRAE 3000 RS232(C)		
MIN	AVG	MAX	MIN	AVG	MAX
-0.0049	0.0059	0.0467	0	0.0723	0.1444

Name NG Troy SIR DW1
S/N 0B220654
Description Downwind 1 (0B220654)
Location 8000 Main St, Troy, NY
12180, USA

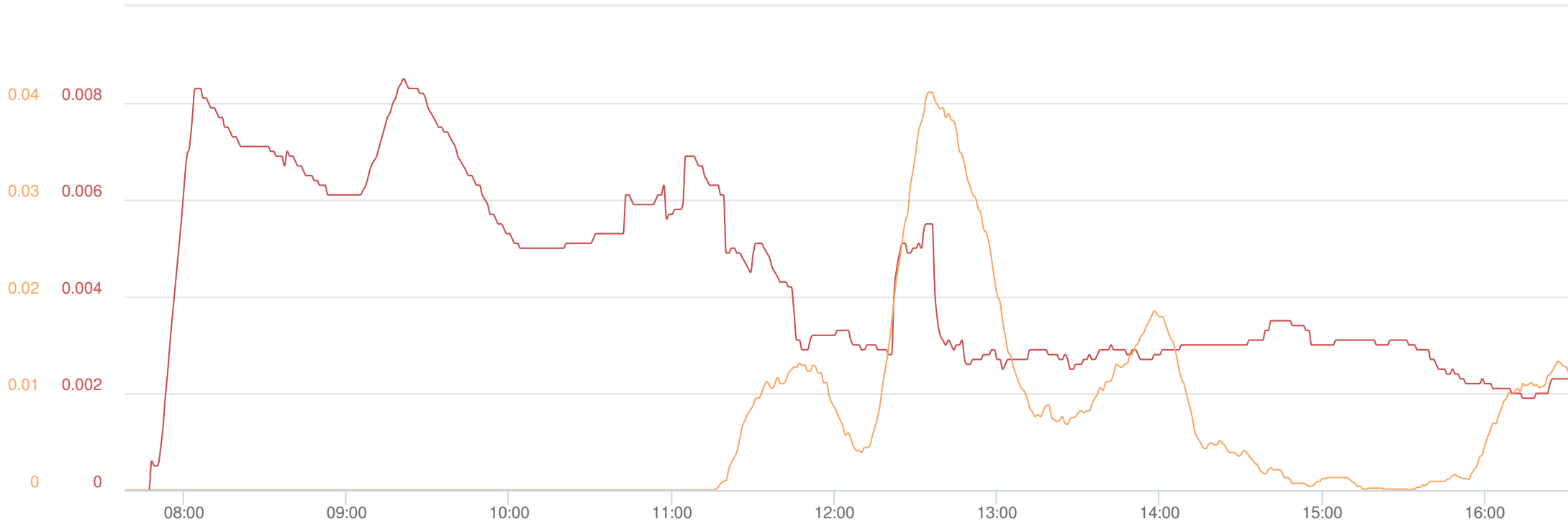
Thu, 13th of Oct 2022, 7:00:00 – 17:00:00
(GMT-05:00) Eastern Time (US & Canada)



Mass Conc. Total mg/m ³ AVG 15m mg/m ³ DustTrak-8530 RS232(A)			VOC ppm AVG 15m ppm miniRAE 3000 RS232(C)		
MIN	AVG	MAX	MIN	AVG	MAX
0.0047	0.0099	0.02	0	0.0808	0.1409

Name NG Troy SIR DW2
S/N 0B274686
Description Downwind 2
(0B274686)
Location 8000 Main St, Troy, NY
12180, USA

Thu, 13th of Oct 2022, 7:00:00 – 17:00:00
(GMT-05:00) Eastern Time (US & Canada)



Dust AVG 15m mg/m³

DustTrak-8530
RS232(A)

MIN

0

AVG

0.0043

MAX

0.0085

VOC AVG 15m ppm

miniRAE 3000
RS232(C)

MIN

0

AVG

0.0059

MAX

0.0411

Name NG Troy SIR DW3
S/N 0B448910
Description Downwind 3
(0B4448910)
Location 8000 Main St, Troy, NY
12180, USA

Daily Instrument Calibration Form

Client		Land Remediation, Inc.					Date: 10-13-22	
Project Name: National Grid Troy (Water St.) Site – Area 2 – Phase 1A						Location: Troy, NY		
Instrument	Battery OK	Zero OK	Calibration Gas	Known Value	Reading	Calibrated By:	Comments	
MultiRae MR187 MBB3Z019P4	Y	Y	Isobutylene	101 ppm	Passed	S.Ryan		
			O2	18%	Passed	S.Ryan		
			H2S	10 ppm	Passed	S.Ryan		
			CO	50 ppm	Passed	S.Ryan		
			LEL	50%	Passed	S.Ryan		
SidePak 159 10508071	Y	Y	N/A	0.000	0.000	S.Ryan		
UW DustTrak 8530 183212	Y	Y	N/A	0.000	Zero Completed	S.Ryan		
DW1 DustTrak 8530 141613	Y	Y	N/A	0.000	Zero Completed	S.Ryan		
DW2 DustTrak 8530 093004	Y	Y	N/A	0.000	Zero Completed	S.Ryan		
DW3 DustTrak 8530 093103	Y	Y	N/A	0.000	Zero Completed	S.Ryan		
UW MiniRae 592-918409	Y	Y	Isobutylene	101.0 ppm	101.0	S.Ryan		
DW1 MiniRae 592-922512	Y	Y	Isobutylene	101.0 ppm	101.0	S.Ryan		
DW2 MiniRae 592-925884	Y	Y	Isobutylene	101.0 ppm	101.0	S.Ryan		
DW3 MiniRae 592-925887	Y	Y	Isobutylene	101.0 ppm	101.0	S.Ryan		

AMERICAN

Search City or Zip Code

US °F

GO PREMIUM

☁ 60° Troy, NY

Today

Hourly

10 Day

Weekend

Monthly

Radar

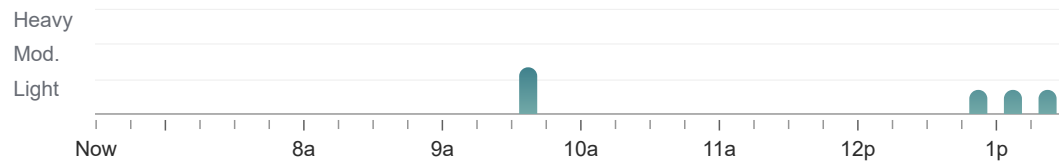
Video

More

Hourly Weather - Troy, NY

As of 6:26 am EDT

Rain possible after 9 am.



Advertisement

Thursday, October 13

6:30 am	60°		Partly Cloudy	3%	S 10 mph
6:45 am	60°		Partly Cloudy	3%	SSE 10 mph
7:00 am	60°		Partly Cloudy	11%	SSE 10 mph

Feels Like 59°	Wind SSE 10 mph	Humidity 76%
UV Index 0 of 10	Cloud Cover 51%	Rain Amount 0 in

7:15 am	60°		Partly Cloudy	4%	SSE 10 mph
8:00 am	61°		Mostly Cloudy	18%	SSE 11 mph
9:00 am	64°		Showers	44%	SSE 13 mph

Advertisement





















































Stay Safe


Who You Calling Fat?



Fat Bear Week Winners Announced, Did Your Favorite Take The Cake?

Advertisement

10:00 am	66°	 Cloudy	 15%	 SSE 15 mph	
11:00 am	67°	 Cloudy	 14%	 S 16 mph	
12:00 pm	69°	 Scattered Thunderstorms	 40%	 S 17 mph	
1:00 pm	69°	 Scattered Thunderstorms	 51%	 SSE 17 mph	
2:00 pm	69°	 Isolated Thunderstorms	 32%	 SSE 17 mph	
3:00 pm	68°	 Cloudy	 24%	 SSE 16 mph	
4:00 pm	69°	 Cloudy	 24%	 SSE 15 mph	
5:00 pm	68°	 Scattered Thunderstorms	 35%	 SSE 14 mph	
6:00 pm	68°	 Isolated Thunderstorms	 32%	 SSE 14 mph	
7:00 pm	67°	 Showers	 49%	 SSE 14 mph	
8:00 pm	67°	 Rain	 70%	 SSE 12 mph	
9:00 pm	64°	 Rain	 85%	 SSE 11 mph	
10:00 pm	63°	 Rain	 100%	 SSE 8 mph	



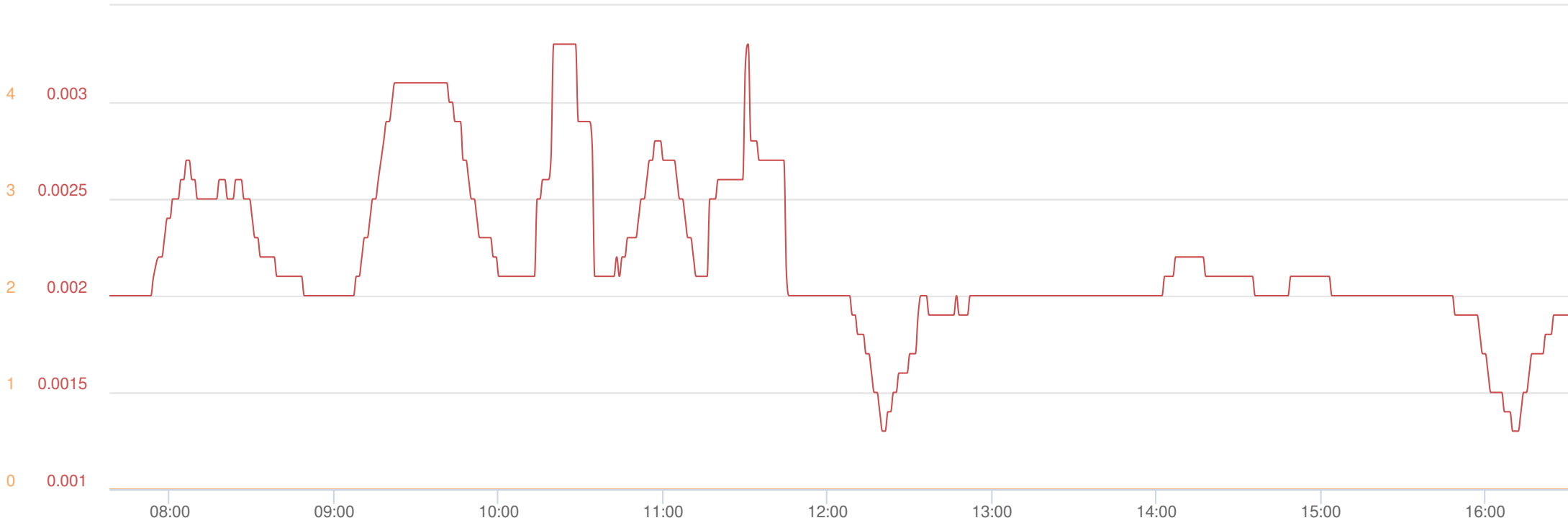
Meet The New 2023 GMC Sierra AT4X

SPONSORED BY GMC

Welcome to capability without compromise. The New 2023 Sierra AT4X is the peak of premium off-roading.

[See More](#)

Thu, 13th of Oct 2022, 7:00:00 – 17:00:00
(GMT-05:00) Eastern Time (US & Canada)



Dust AVG 15m mg/m³

DustTrak-8530
RS232(A)

MIN	AVG	MAX
0.0013	0.0022	0.0033

VOC AVG 15m ppm

miniRAE 3000
RS232(C)

MIN	AVG	MAX
0	0	0

Name NG Troy SIR UW
S/N 0B422999
Description Upwind (0B422999)
Location 7990 Main St, Troy, NY
12180, USA



National Grid - Troy SIR

Date: 10/14/2022

Name: S.Ryan

Temperature: 41-66 °F Backgrounds

Rain first part of the morning

Conditions: then cloudy Dust: 2 ug/m3

Rel. Humidity: 91% VOC: 0 ppm

Winds: NNW-NNE, 0-10 MPH

Upwind Location: SZ trailer Area North side

Exceedance Malfunction

Serial # - Dust: 8530 183212

Serial # -VOC: 592-918409

Comment: _____

Downwind #1 Location: East end Area #2 near laydown yard

Exceedance Malfunction

Serial # - Dust: 8530 141613

Serial # -VOC: 592-922512

Comment:

Downwind #2 Location: North end of Area #3

Exceedance Malfunction

10/6/2022 8530 093004

S.Ryan 592-925884

Comment:

Downwind #3 Location: South west side of Elot building

Exceedance Malfunction

Serial # - Dust: 8530 093103

Serial # -VOC: 592-925887

Comment:

Notes: Uncover areas with tarp and plastic. Prep for asphalt. Paving throughout the day done by J., Hunziker.

COMMUNITY AIR MONITORING DIAGRAM

National Grid —Water St Former MGP - Area 2 & 3, Phase 1A, Troy, NY

Daily Perimeter Air Monitoring Locations and Weather Station Site

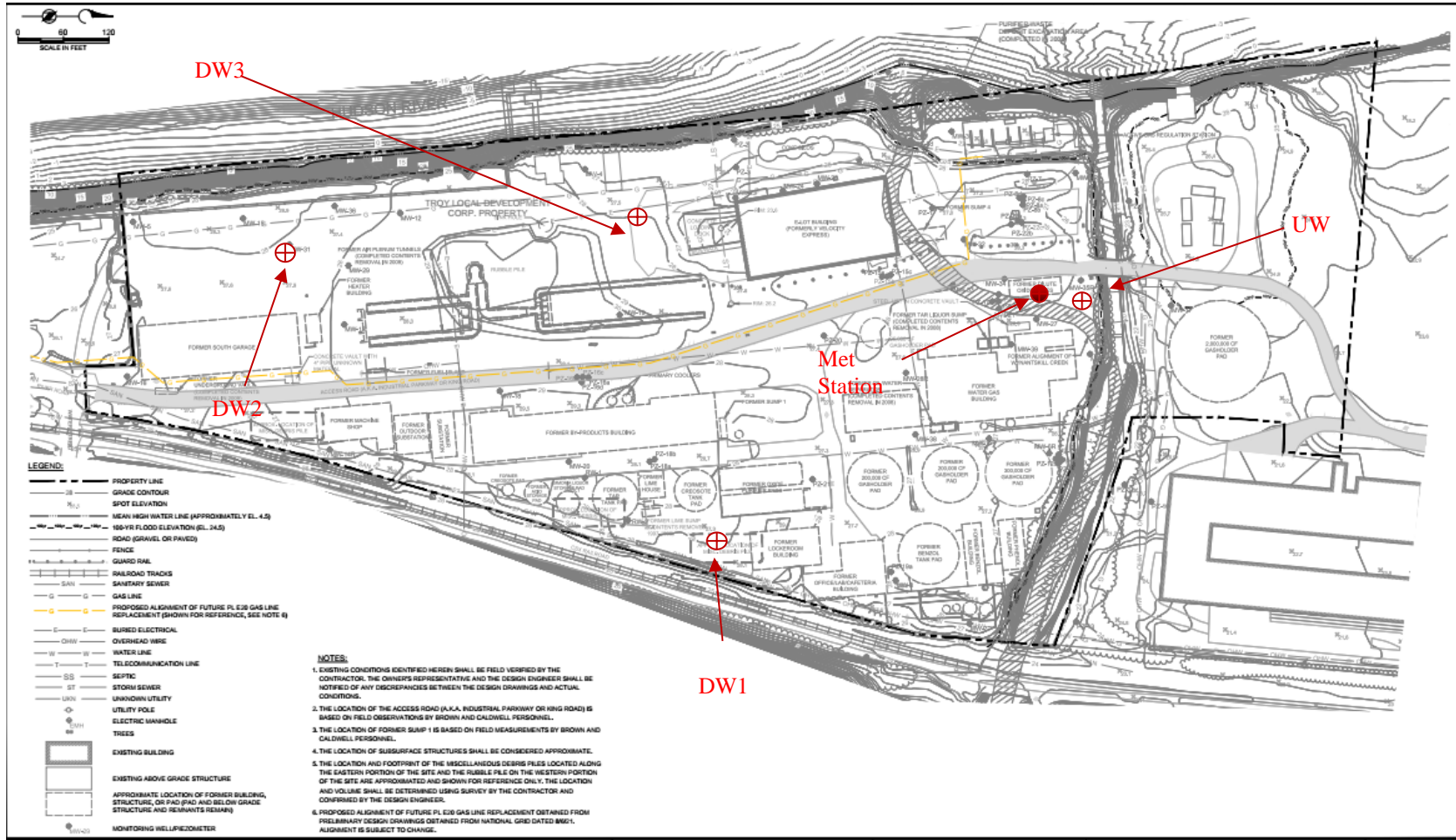


Date 10/14/22

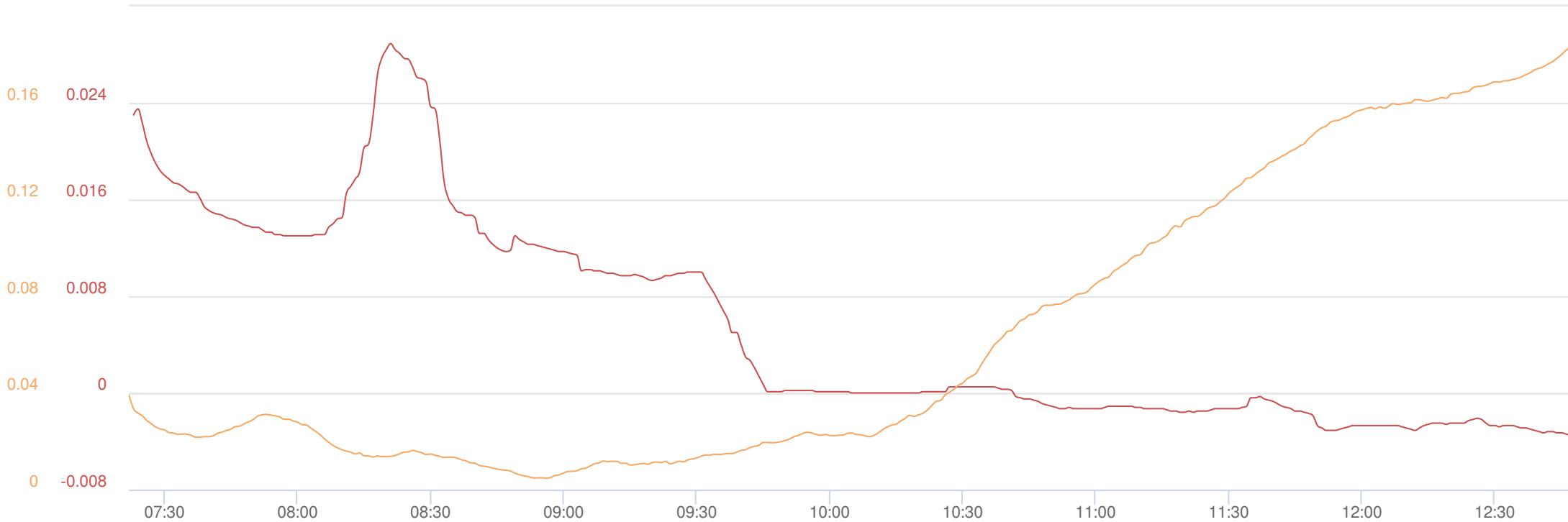
Wind Direction and Speed:
**N to NNW-NNE, 0 to 10
 MPH**

Key

UW= Upwind
DW1= Downwind 1
DW2= Downwind 2
DW3= Downwind 3



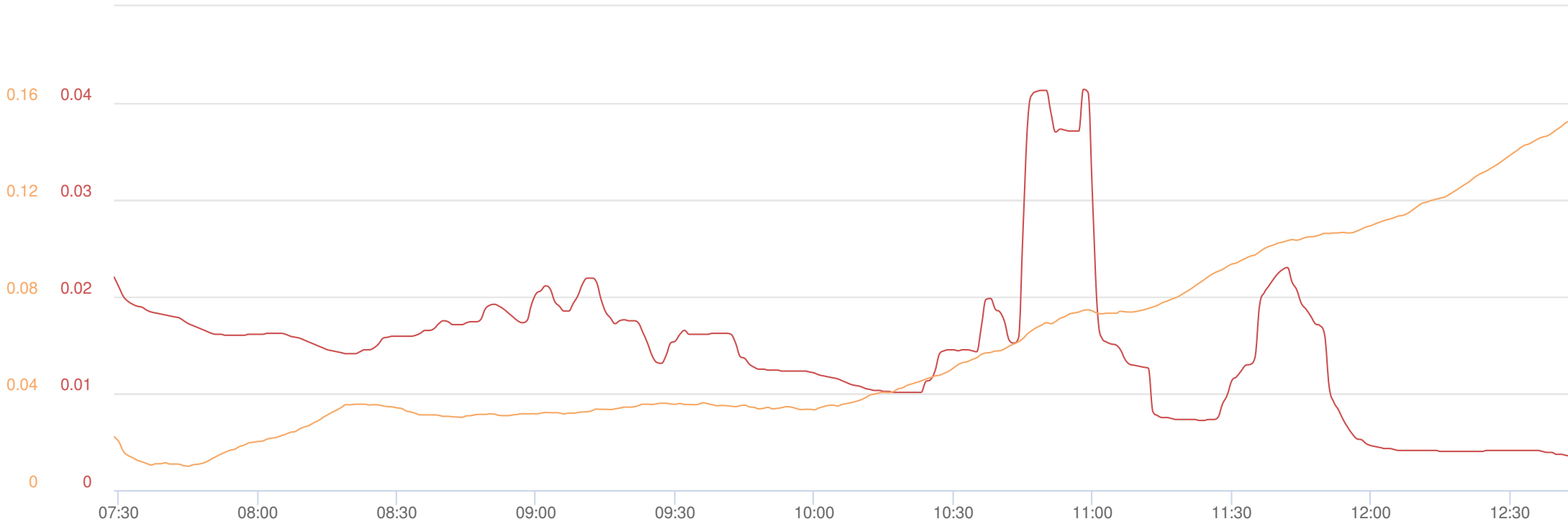
Fri, 14th of Oct 2022, 7:00:00 – 17:00:00
(GMT-05:00) Eastern Time (US & Canada)



Dust (AVG 15m) mg/m³			VOC (AVG 15m) ppm		
DustTrak-8530			miniRAE 3000		
RS232(A)			RS232(C)		
MIN	AVG	MAX	MIN	AVG	MAX
-0.0034	0.0055	0.0289	0.0047	0.0637	0.1817

Name NG Troy SIR DW1
S/N 0B220654
Description Downwind 1 (0B220654)
Location 7990 Main St, Troy, NY
12180, USA

Fri, 14th of Oct 2022, 7:00:00 – 17:00:00
(GMT-05:00) Eastern Time (US & Canada)

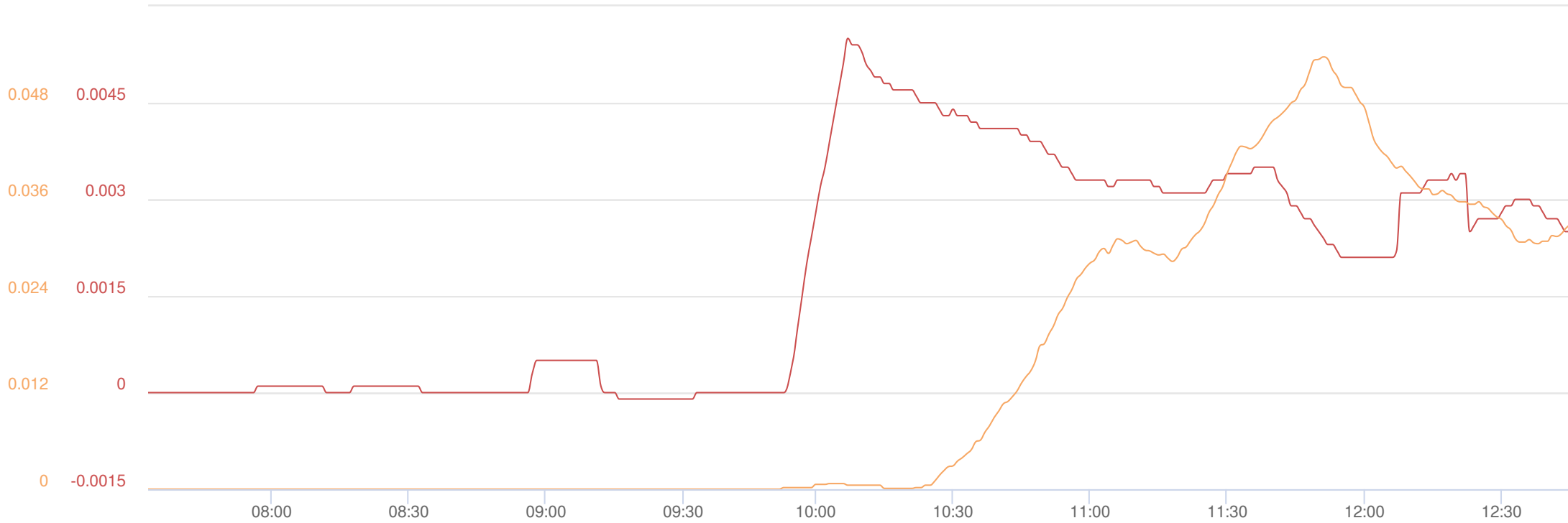


Mass Conc. Total mg/m ³ AVG 15m		
mg/m ³		
DustTrak-8530		
RS232(A)		
MIN	AVG	MAX
0.0036	0.0146	0.0414

VOC ppm AVG 15m		
ppm		
miniRAE 3000		
RS232(C)		
MIN	AVG	MAX
0.0099	0.0585	0.1518

Name NG Troy SIR DW2
S/N 0B274686
Description Downwind 2
(0B274686)
Location 8000 Main St, Troy, NY
12180, USA

Fri, 14th of Oct 2022, 7:00:00 – 17:00:00
(GMT-05:00) Eastern Time (US & Canada)



Dust AVG 15m mg/m ³ DustTrak-8530 RS232(A)			VOC AVG 15m ppm miniRAE 3000 RS232(C)		
MIN	AVG	MAX	MIN	AVG	MAX
-0.0001	0.0019	0.0055	0	0.0142	0.0537

Name NG Troy SIR DW3
S/N 0B448910
Description Downwind 3
(0B4448910)
Location 8000 Main St, Troy, NY
12180, USA

Daily Instrument Calibration Form

Client		Land Remediation, Inc.					Date: 10-14-22	
Project Name: National Grid Troy (Water St.) Site – Area 2 – Phase 1A						Location: Troy, NY		
Instrument	Battery OK	Zero OK	Calibration Gas	Known Value	Reading	Calibrated By:	Comments	
MultiRae MR187 MBB3Z019P4	Y	Y	Isobutylene	101 ppm	Passed	S.Ryan		
			O2	18%	Passed	S.Ryan		
			H2S	10 ppm	Passed	S.Ryan		
			CO	50 ppm	Passed	S.Ryan		
			LEL	50%	Passed	S.Ryan		
SidePak 159 10508071	Y	Y	N/A	0.000	0.000	S.Ryan		
UW DustTrak 8530 183212	Y	Y	N/A	0.000	Zero Completed	S.Ryan		
DW1 DustTrak 8530 141613	Y	Y	N/A	0.000	Zero Completed	S.Ryan		
DW2 DustTrak 8530 093004	Y	Y	N/A	0.000	Zero Completed	S.Ryan		
DW3 DustTrak 8530 093103	Y	Y	N/A	0.000	Zero Completed	S.Ryan		
UW MiniRae 592-918409	Y	Y	Isobutylene	101.0 ppm	101.0	S.Ryan		
DW1 MiniRae 592-922512	Y	Y	Isobutylene	101.0 ppm	101.0	S.Ryan		
DW2 MiniRae 592-925884	Y	Y	Isobutylene	101.0 ppm	101.0	S.Ryan		
DW3 MiniRae 592-925887	Y	Y	Isobutylene	101.0 ppm	101.0	S.Ryan		

AMERICAN

Search City or Zip Code

US °F

GO PREMIUM

☁️ 52° Troy, NY

Today

Hourly

10 Day

Weekend

Monthly

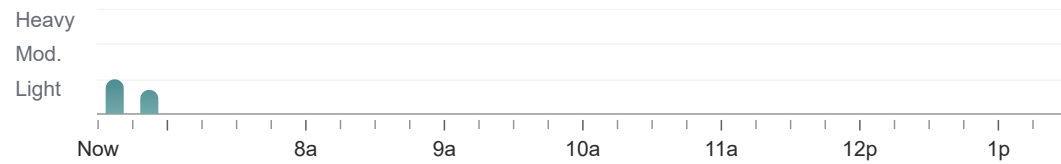
Radar

Video

More











Hourly Weather - Troy, NY







As of 6:31 am EDT














Advertisement

Friday, October 14

6:30 am	52°		Light Rain	 92%	 N 4 mph
6:45 am	51°		Light Rain	 65%	 N 4 mph
7:00 am	51°		Cloudy	 16%	 N 4 mph 





















































 Feels Like 51°	 Wind N 4 mph	 Humidity 91%
 UV Index 0 of 10	 Cloud Cover 96%	 Rain Amount 0 in

7:15 am	51°		Cloudy	 13%	 NNE 3 mph
8:00 am	52°		Mostly Cloudy	 4%	 NNW 3 mph 
9:00 am	53°		Mostly Cloudy	 4%	 NW 5 mph 

Advertisement

10:00 am	56°		Partly Cloudy	 4%	 NW 6 mph 
----------	------------	---	---------------	--	--

Stay Safe

11:00 am	57°	 Partly Cloudy	 2%	 NW 7 mph	
12:00 pm	60°	 Partly Cloudy	 1%	 NW 7 mph	
1:00 pm	61°	 Mostly Sunny	 1%	 WNW 5 mph	
2:00 pm	63°	 Sunny	 1%	 WNW 5 mph	
3:00 pm	64°	 Sunny	 0%	 WNW 6 mph	
4:00 pm	64°	 Sunny	 0%	 WNW 5 mph	
5:00 pm	63°	 Sunny	 0%	 WNW 4 mph	
6:00 pm	60°	 Sunny	 1%	 NNW 3 mph	
7:00 pm	56°	 Clear	 2%	 NNW 3 mph	
8:00 pm	54°	 Clear	 3%	 NW 2 mph	
9:00 pm	52°	 Clear	 3%	 S 2 mph	
10:00 pm	50°	 Clear	 4%	 N 2 mph	
11:00 pm	49°	 Clear	 4%	 NNW 2 mph	

















































Who You Calling Fat?



















































Fat Bear Week Winners Announced, Did Your Favorite Take The Cake?

Advertisement





Saturday, October 15

























12:00 am	48°	 Clear	 5%	 NNW 2 mph	
1:00 am	46°	 Clear	 6%	 N 2 mph	
2:00 am	45°	 Clear	 6%	 N 1 mph	
3:00 am	44°	 Clear	 6%	 NNE 1 mph	
4:00 am	44°	 Clear	 7%	 ESE 1 mph	
5:00 am	43°	 Clear	 7%	 SSE 1 mph	
6:00 am	42°	 Clear	 7%	 S 1 mph	
7:00 am	42°	 Mostly Clear	 7%	 SSE 2 mph	
8:00 am	44°	 Mostly Sunny	 6%	 SSE 2 mph	
9:00 am	48°	 Mostly Sunny	 5%	 S 3 mph	
10:00 am	52°	 Sunny	 2%	 S 5 mph	
11:00 am	56°	 Sunny	 1%	 S 6 mph	




12:00 pm	61°	 Sunny	 1%	 S 8 mph	
1:00 pm	64°	 Sunny	 0%	 S 9 mph	
2:00 pm	66°	 Sunny	 0%	 S 11 mph	
3:00 pm	67°	 Sunny	 0%	 S 13 mph	
4:00 pm	66°	 Sunny	 0%	 S 12 mph	
5:00 pm	65°	 Sunny	 0%	 S 11 mph	
6:00 pm	63°	 Sunny	 0%	 S 9 mph	
7:00 pm	62°	 Clear	 1%	 S 10 mph	
8:00 pm	60°	 Mostly Clear	 7%	 S 10 mph	
9:00 pm	57°	 Partly Cloudy	 7%	 S 8 mph	
10:00 pm	56°	 Partly Cloudy	 8%	 SW 5 mph	
11:00 pm	55°	 Mostly Cloudy	 6%	 W 4 mph	

Sunday, October 16

12:00 am	54°	 Partly Cloudy	 6%	 W 4 mph	
----------	------------	---	--	---	---

1:00 am	51°	 Partly Cloudy	 7%	 WNW 3 mph	
2:00 am	50°	 Mostly Clear	 5%	 WNW 2 mph	
3:00 am	49°	 Mostly Clear	 5%	 NW 3 mph	
4:00 am	48°	 Partly Cloudy	 5%	 NW 3 mph	
5:00 am	46°	 Mostly Clear	 6%	 NW 2 mph	
6:00 am	45°	 Mostly Clear	 6%	 WNW 2 mph	

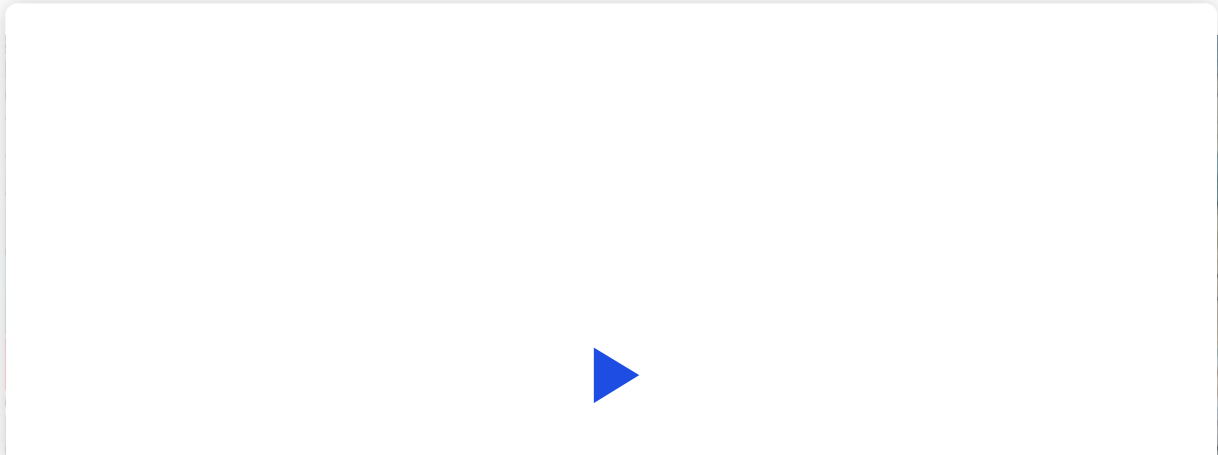
Premium Pro

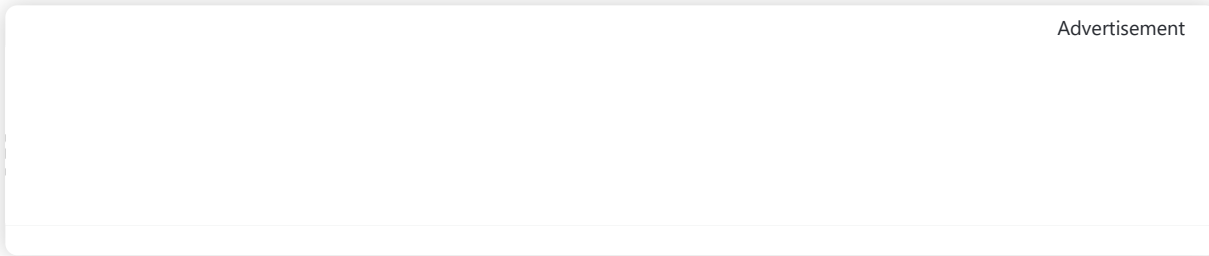



Unlock more hourly forecasts

Upgrade to Premium Pro and get 192-hour forecasts, so you can plan further ahead. *Level up your forecast.*

[Go Premium](#)





Radar

Now



New: Subscription Bundle



Bundle The Weather Channel Premium Pro + Tripadvisor Plus for one special price. Plan better getaways today.

[Learn More](#)

Top Deals



Advertisement

Advertisement



Grab This Sturdy Umbrella at Its Lowest Price Yet



This Top-Rated 8-in-1 Mini Flashlight Produces 800 Lumens...



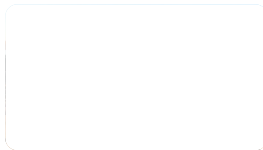
Navigate The Next Heat Wave With This Mini Blade-less Fan




Let This Portable A/C Help You Beat The Heatwave

See More


Don't Miss




Stunning Discovery Unearthed On Beach After Storm



For First Time Ever Florida Might Not Be Top U.S. Orange...





Weeks After Ian, Hundreds Of Homes Still Flooded In...



Tropical Storm Karl's Dangerous Flood Threat

See More

Recommended




Advertisement



Advertisement



How to Prep Your Roof and Gutters for Winter



How Leaves Are Bad For Your Car, Health



Fall Driving Hazards that Can Creep Up on You



How To Help Those Affected By Hurricane Ian

[See More](#)

Advertisement

Advertisement

Photo Gallery



10 U.S. Ghost Towns You Can Still Visit



The Fat Bear Week Winner Has Been Declared, And He's...



Fall-nomena: 10 Incredible Phenomena You...



10 Places You Have To See In October (PHOTOS)

[See More](#)

Sponsored Content

Here Are 23 of the Coolest Gifts for This 2022

CoolGifts

[Learn More](#)

Here Are 29 of the Coolest Gifts for This 2022

Trending Gifts

[Click Here](#)

Hands Down! The World's Healthiest Breakfast

Kachava

[Learn More](#)

Cadillac Has Done It Again. This Year's Lineup Has Left Us Speechless

All Things Auto

[Search Now](#)

With Automatic Course & Hole Recognition, This Device is the Perfect Companion to Help You Swing with More Accuracy

Sponsored Content | The Weather Channel

Shave beards and hair quickly and precisely!

Luoccia

[Shop Now](#)

The New Hyundai Palisade Is Nearly Unrecognizable

Hyundai Palisade SUV Sales

by Taboola Sponsored Links

Advertisement

Connect With Us



[Feedback](#) [Careers](#) [Press Room](#) [Advertise With Us](#) [TV](#)

[Terms of Use](#) | [Privacy Policy](#) | [AdChoices](#)  | [Accessibility Statement](#) | [Data Vendors](#)



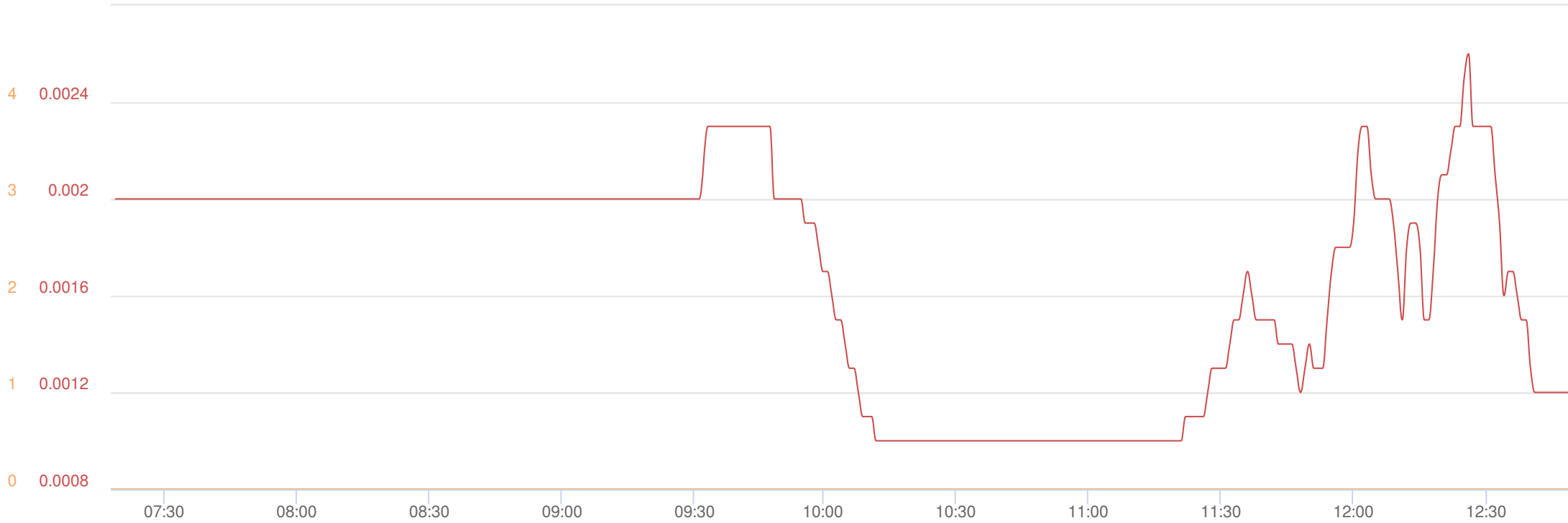
We recognize our responsibility to use data and technology for good. Take control of your data.

[Privacy Settings](#) | [Review My Advertising Settings](#) | [Data Rights](#)

© Copyright TWC Product and Technology LLC 2014, 2022

Powered by the  IBM Cloud

Fri, 14th of Oct 2022, 7:00:00 – 17:00:00
(GMT-05:00) Eastern Time (US & Canada)



Dust AVG 15m mg/m ³ DustTrak-8530 RS232(A)			VOC AVG 15m ppm miniRAE 3000 RS232(C)		
MIN	AVG	MAX	MIN	AVG	MAX
0.001	0.0017	0.0026	0	0	0

Name NG Troy SIR UW
S/N 0B422999
Description Upwind (0B422999)
Location 7990 Main St, Troy, NY
12180, USA



National Grid - Troy SIR

Date: 10/17/2022

Name: B. King

Temperature: 39-56 °F

Backgrounds

Conditions: Cloudy and showers

Dust: 11 ug/m3

Rel. Humidity: 92%

VOC: 0 ppm

Winds: SSE to SSW, 1 - 15 MPH

Upwind Location: South end of site in Former PLE20 Parking Lot

Exceedance Malfunction

Serial # - Dust: 8530 183212

Serial # -VOC: 592-918409

Comment: _____

Downwind #1 Location: North end of Site West of SZ Trailers

Exceedance Malfunction

Serial # - Dust: 8530 141613

Serial # -VOC: 592-922512

Comment:

Downwind #2 Location: Northeast side of Site

Exceedance Malfunction

10/6/2022 8530 093004

S.Ryan 592-925884

Comment:

Downwind #3 Location: NW Side of Site

Exceedance Malfunction

Serial # - Dust: 8530 093103

Serial # -VOC: 592-925887

Comment:

Notes: Crusher Run Delivery and Grading. General Demob - Misc. equipment placed on flat bed trailer. Houskeeping

COMMUNITY AIR MONITORING DIAGRAM

National Grid —Water St Former MGP - Area 2 & 3, Phase 1A, Troy, NY

Daily Perimeter Air Monitoring Locations and Weather Station Site

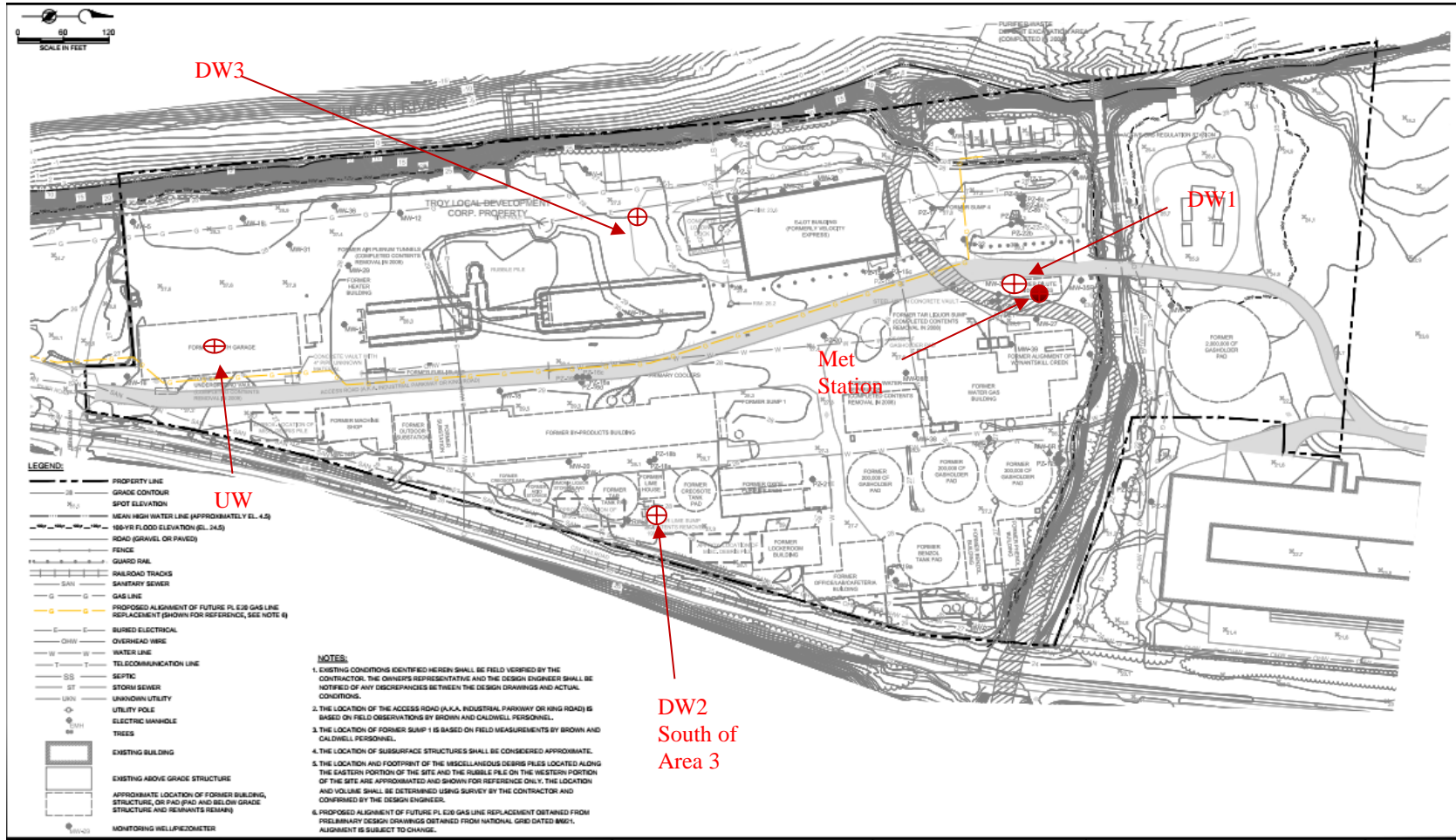


Date 10/17/22

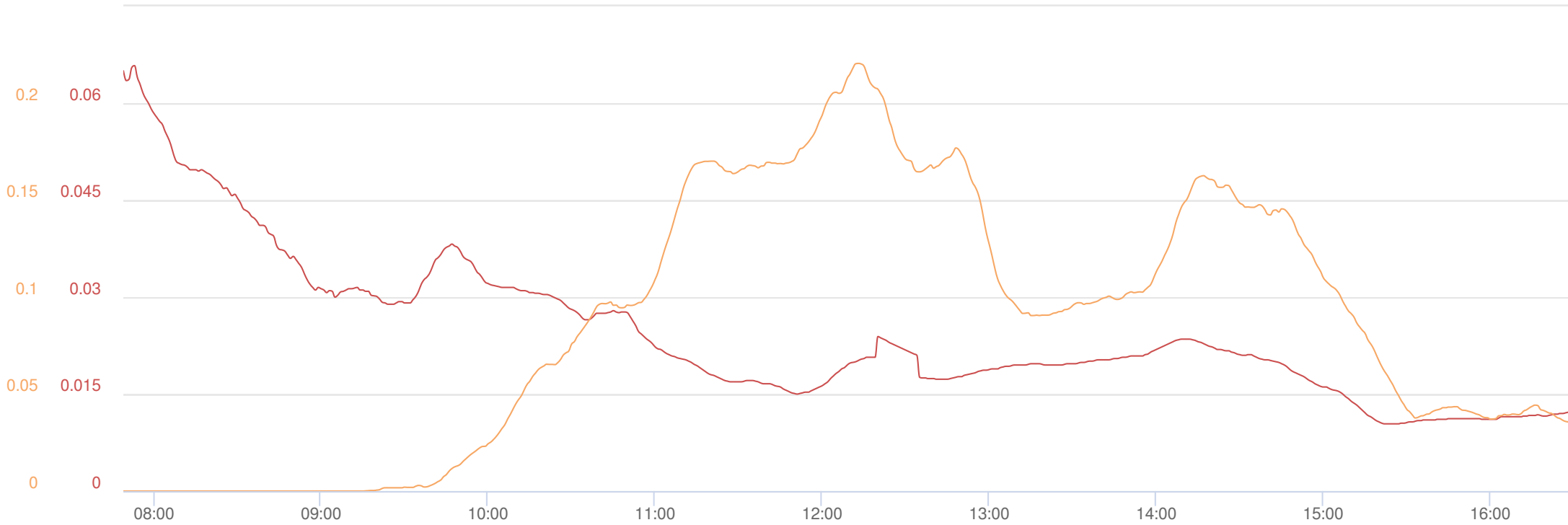
Wind Direction and Speed:
SSE,SSW, 1 to 15 MPH

Key

UW= Upwind
DW1= Downwind 1
DW2= Downwind 2
DW3= Downwind 3



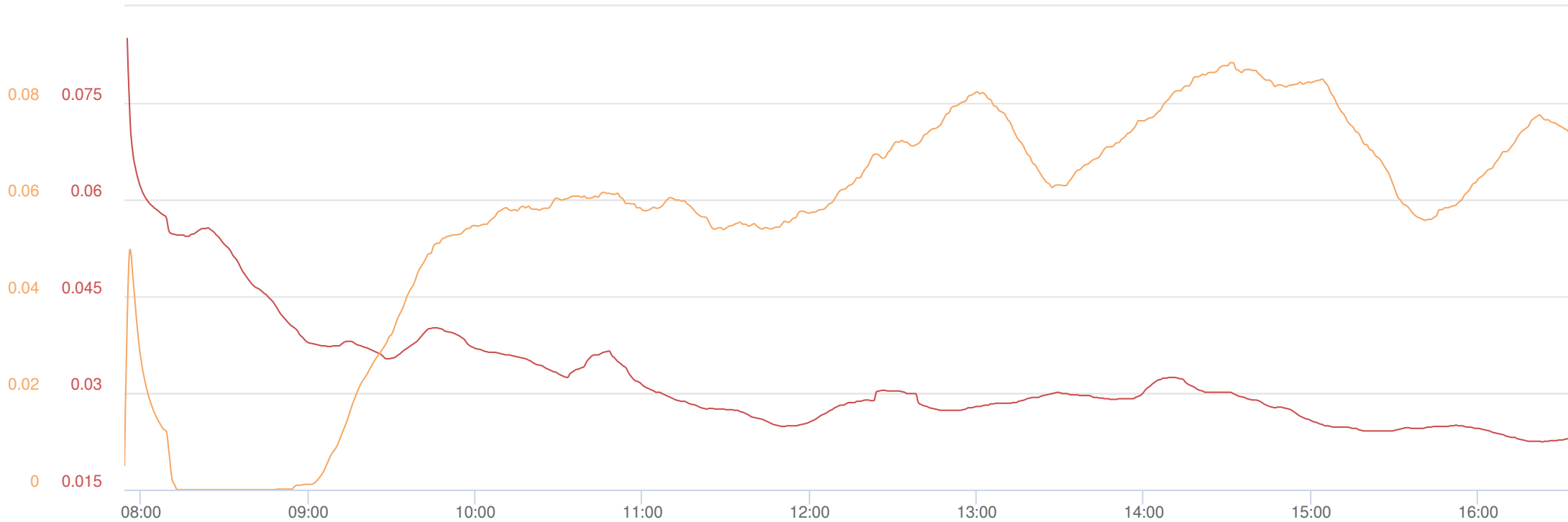
Mon, 17th of Oct 2022, 7:00:00 – 17:00:00
(GMT-05:00) Eastern Time (US & Canada)



Dust (AVG 15m) mg/m ³ DustTrak-8530 RS232(A)			VOC (AVG 15m) ppm miniRAE 3000 RS232(C)		
MIN	AVG	MAX	MIN	AVG	MAX
0.0104	0.0245	0.0658	0	0.086	0.2205

Name NG Troy SIR DW1
S/N 0B220654
Description Downwind 1 (0B220654)
Location 8000 Main St, Troy, NY
12180, USA

Mon, 17th of Oct 2022, 7:00:00 – 17:00:00
(GMT-05:00) Eastern Time (US & Canada)

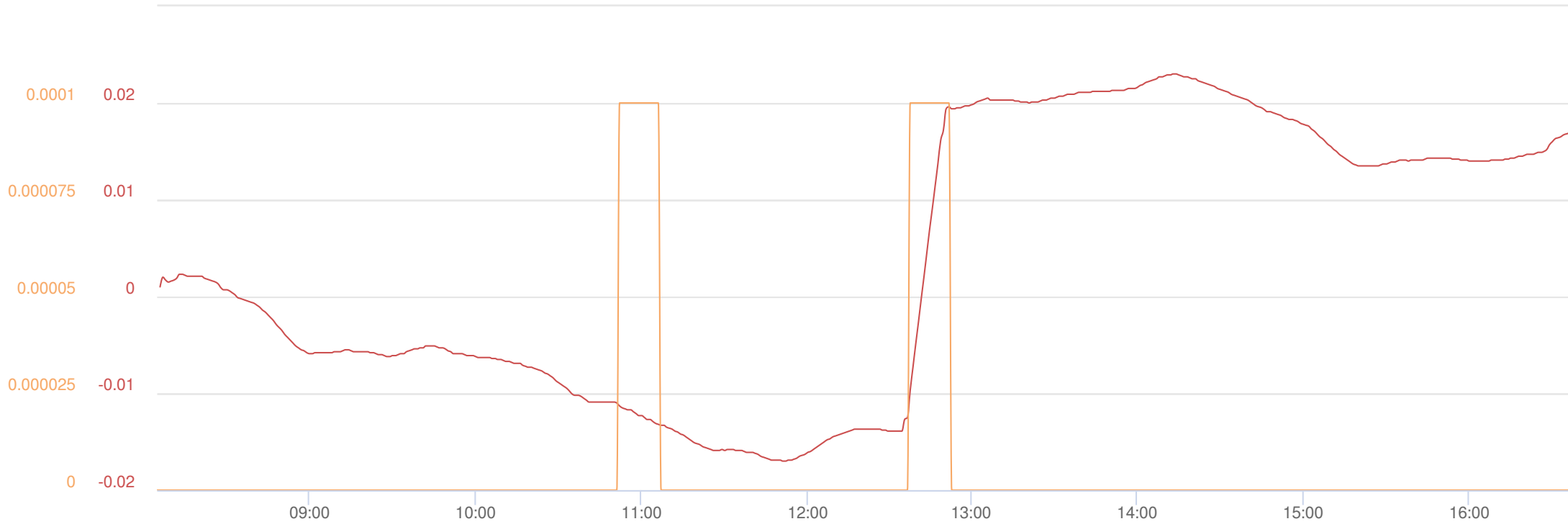


Mass Conc. Total mg/m³ AVG 15m mg/m³ DustTrak-8530 RS232(A)		
MIN	AVG	MAX
0.0224	0.0325	0.085

VOC ppm AVG 15m ppm miniRAE 3000 RS232(C)		
MIN	AVG	MAX
0	0.056	0.0883

Name NG Troy SIR DW2
S/N 0B274686
Description Downwind 2
(0B274686)
Location 8000 Main St, Troy, NY
12180, USA

Mon, 17th of Oct 2022, 7:00:00 – 17:00:00
(GMT-05:00) Eastern Time (US & Canada)



Dust AVG 15m mg/m ³ DustTrak-8530 RS232(A)			VOC AVG 15m ppm miniRAE 3000 RS232(C)		
MIN	AVG	MAX	MIN	AVG	MAX
-0.017	0.0035	0.023	0	0	0.0001

Name NG Troy SIR DW3
S/N 0B448910
Description Downwind 3
(0B4448910)
Location 8000 Main St, Troy, NY
12180, USA

Daily Instrument Calibration Form

Client		Land Remediation, Inc.					Date: 10-17-22	
Project Name: National Grid Troy (Water St.) Site – Area 2 – Phase 1A						Location: Troy, NY		
Instrument	Battery OK	Zero OK	Calibration Gas	Known Value	Reading	Calibrated By:	Comments	
MultiRae MR187 MBB3Z019P4	Y	Y	Isobutylene	101 ppm	Passed	S. Ryan		
			O2	18%	Passed	S. Ryan		
			H2S	10 ppm	Passed	S. Ryan		
			CO	50 ppm	Passed	S. Ryan		
			LEL	50%	Passed	S. Ryan		
SidePak 159 10508071	Y	Y	N/A	0.000	0.000	S. Ryan		
UW DustTrak 8530 183212	Y	Y	N/A	0.000	Zero Completed	S. Ryan		
DW1 DustTrak 8530 141613	Y	Y	N/A	0.000	Zero Completed	S. Ryan		
DW2 DustTrak 8530 093004	Y	Y	N/A	0.000	Zero Completed	S. Ryan		
DW3 DustTrak 8530 093103	Y	Y	N/A	0.000	Zero Completed	S. Ryan		
UW MiniRae 592-918409	Y	Y	Isobutylene	101.0 ppm	101.0	S. Ryan		
DW1 MiniRae 592-922512	Y	Y	Isobutylene	101.0 ppm	101.0	S. Ryan		
DW2 MiniRae 592-925884	Y	Y	Isobutylene	101.0 ppm	101.0	S. Ryan		
DW3 MiniRae 592-925887	Y	Y	Isobutylene	101.0 ppm	101.0	S. Ryan		

Search City

US °F

GO PREMIUM

☁ 49° Troy, NY

Today

Hourly

10 Day

Weekend

Monthly

Radar

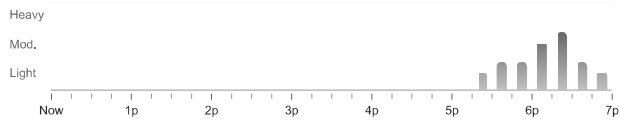
Video

Advertisement

Hourly Weather - Troy, NY

As of 12:00 pm EDT

Rain possible after 5 pm.



Monday, October 17






12:00 pm **51°** ☁ Cloudy / 15% ^

🌡 Feels Like 49°	🌀 Wind SSE 6 mph	💧 Humidity 91%
----------------------------	----------------------------	--------------------------









☀ UV Index 2 of 10	☁ Cloud Cover	🌧 Rain Amount
------------------------------	---------------	---------------

97%

0 in

12:15 pm	51°		Cloudy / 15%
12:30 pm	52°		Cloudy / 15%
12:45 pm	52°		Cloudy / 15%
1:00 pm	53°		Cloudy / 15% ✓
2:00 pm	55°		Cloudy / 15% ✓

Advertisement

3:00 pm	59°		Cloudy / 15% ✓
4:00 pm	60°		Cloudy / 16% ✓
5:00 pm	59°		Light Rain / 62% ✓
6:00 pm	58°		Rain / 74% ✓
7:00 pm	56°		Rain / 80% ✓
8:00 pm	54°		Rain / 73% ✓
9:00 pm	54°		Rain / 78% ✓
10:00 pm	55°		Rain / 70% ✓

Stay Safe




10 Ghost Towns To Visit



Now's A Great Time To Check Them Out

Advertisement



11:00 pm **53°**  Showers / 40% ✓

Tuesday, October 18

12:00 am **52°**  Few Showers / 33% ✓

1:00 am **51°**  Few Showers / 34% ✓

2:00 am **50°**  Cloudy / 24% ✓

3:00 am **48°**  Few Showers / 33% ✓

4:00 am **48°**  Showers / 38% ✓

5:00 am **46°**  Showers / 35% ✓

6:00 am **45°**  Mostly Cloudy / 24% ✓

7:00 am **44°**  Mostly Cloudy / 16% ✓

8:00 am **45°**  Partly Cloudy / 10% ✓

9:00 am **47°**  Partly Cloudy / 12% ✓

10:00 am **48°**  Partly Cloudy / 11% ✓

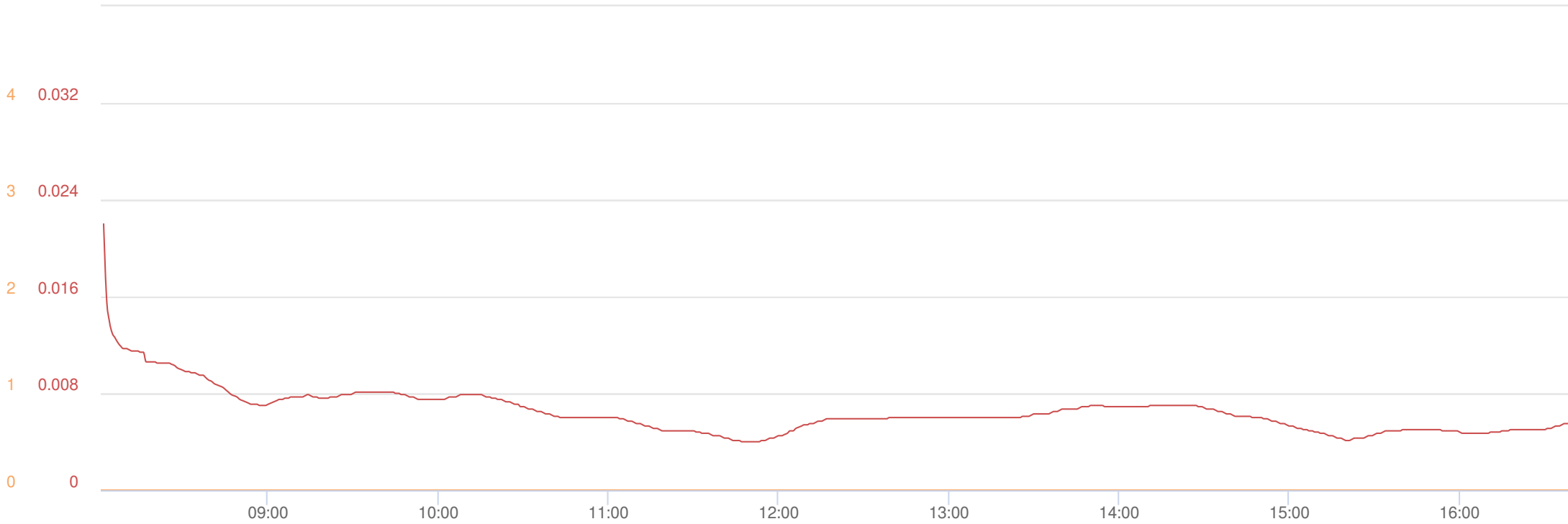
11:00 am **50°**  Mostly Sunny / 2% ✓

12:00 pm **52°**  Mostly Sunny / 2% ✓

1:00 pm **54°**  Mostly Sunny / 1% ✓



Mon, 17th of Oct 2022, 7:00:00 – 17:00:00
(GMT-05:00) Eastern Time (US & Canada)



Dust AVG 15m mg/m ³ DustTrak-8530 RS232(A)			VOC AVG 15m ppm miniRAE 3000 RS232(C)		
MIN	AVG	MAX	MIN	AVG	MAX
0.004	0.0065	0.022	0	0	0

Name NG Troy SIR UW
S/N 0B422999
Description Upwind (0B422999)
Location P73X+6J Troy, NY, USA



National Grid - Troy SIR

Date: 10/18/2022

Name: B. King

Temperature: 48 - 56 °F

Backgrounds

Conditions: Cloudy to Sunny to P. Cloudy

Dust: 2 ug/m3

Rel. Humidity: 77%

VOC: 0 ppm

Winds: WSW, 2 - 7 MPH

Upwind Location: Southwest End of Site in former Laydown Yard for PLE20

Exceedance Malfunction

Serial # - Dust: 8530 183212

Serial # -VOC: 592-918409

Comment: _____

Downwind #1 Location: North end of Site W. of SZ Trailers

Exceedance Malfunction

Serial # - Dust: 8530 141613

Serial # -VOC: 592-922512

Comment:

Downwind #2 Location: Northeast end of site West of Paved Bypass Road

Exceedance Malfunction

10/6/2022 8530 093004

S.Ryan 592-925884

Comment:

Downwind #3 Location: East Side of Site W of Paved Bypass Road

Exceedance Malfunction

Serial # - Dust: 8530 093103

Serial # -VOC: 592-925887

Comment:

Notes: Stone Deliveries, Grading and Compacting. Flatbed pickup, General Equipment Demob and Consolidation, Asphalt Size reduction with Excavator. Site Housekeeping

COMMUNITY AIR MONITORING DIAGRAM

National Grid —Water St Former MGP - Area 2 & 3, Phase 1A, Troy, NY

Daily Perimeter Air Monitoring Locations and Weather Station Site

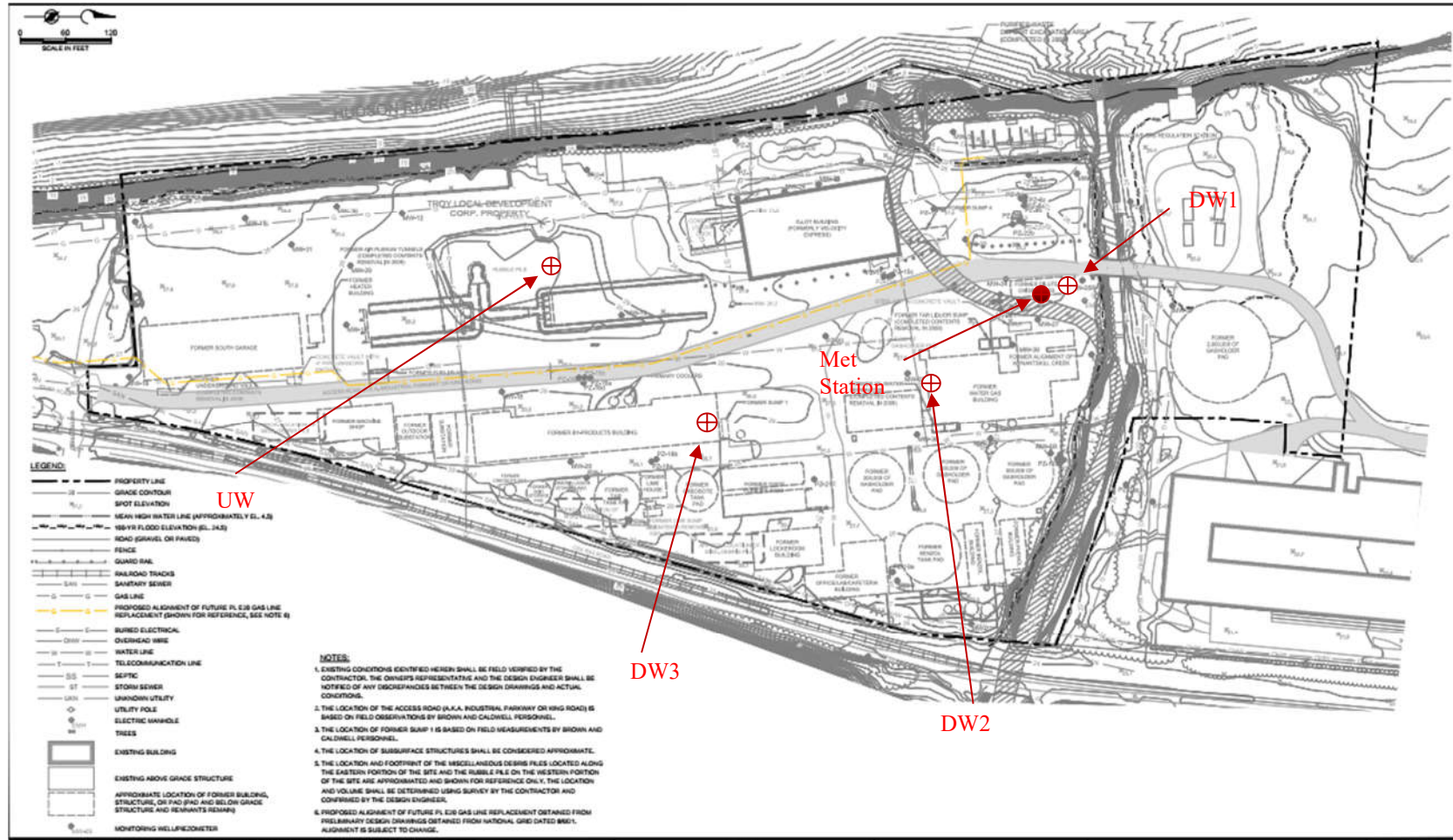


Date 10/18/22

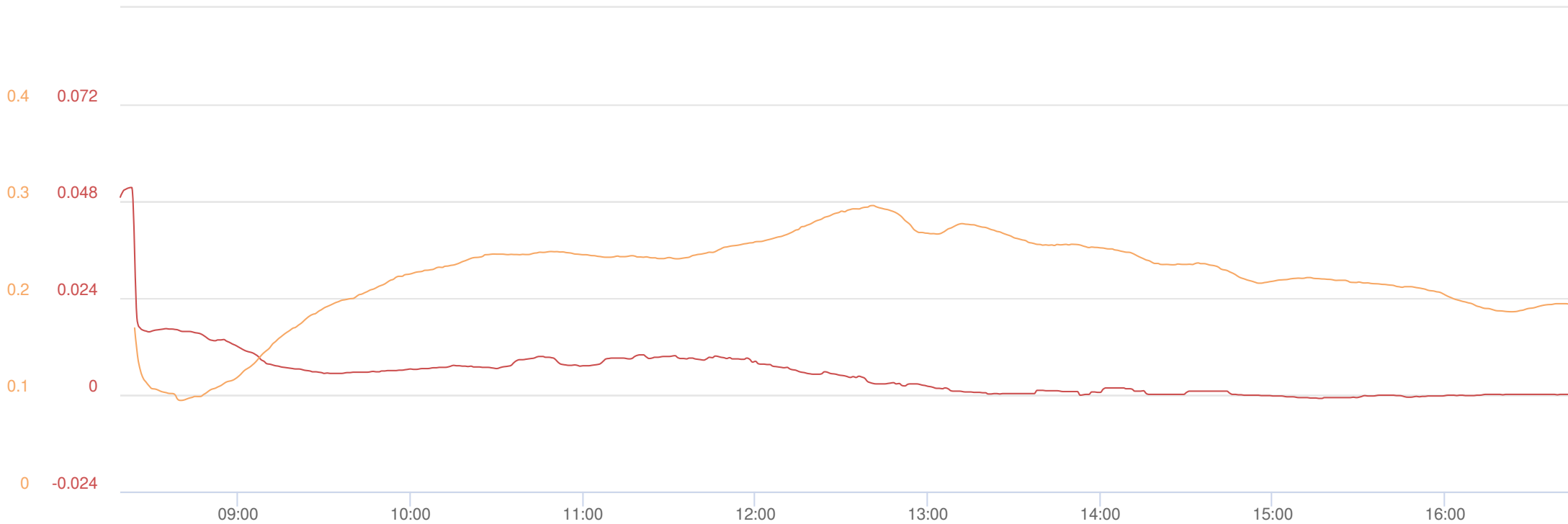
Wind Direction and Speed:
WSW, 2 to 7 MPH

Key

UW= Upwind
DW1= Downwind 1
DW2= Downwind 2
DW3= Downwind 3



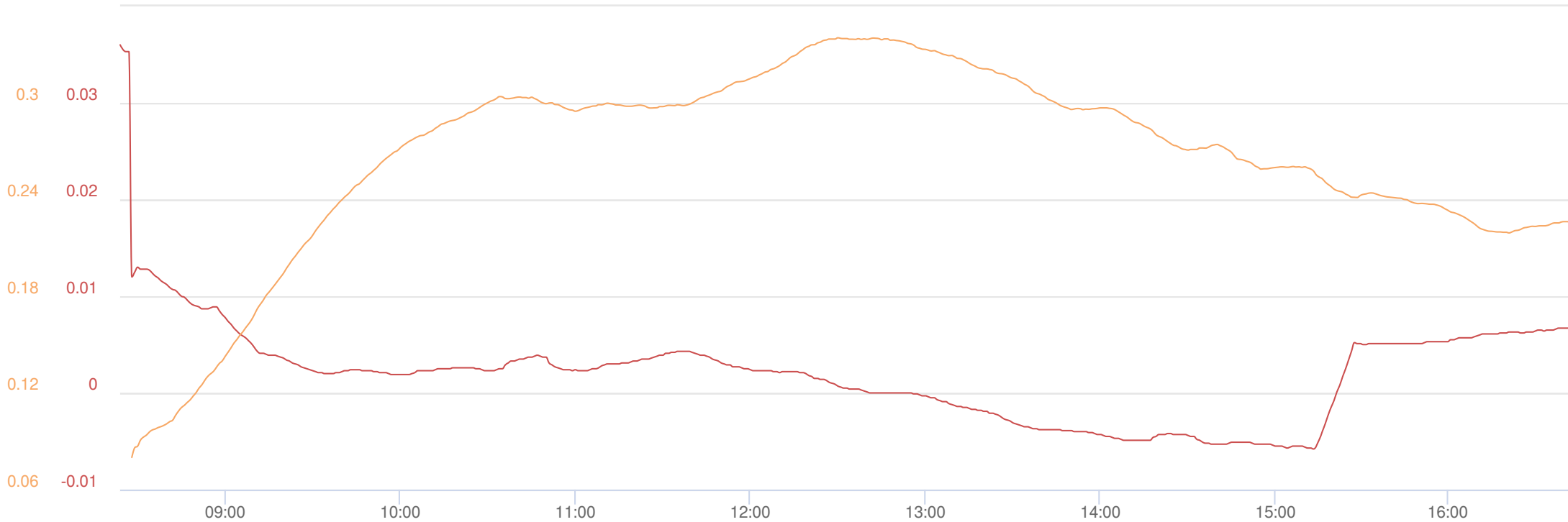
Tue, 18th of Oct 2022, 7:00:00 – 17:00:00
(GMT-05:00) Eastern Time (US & Canada)



Dust (AVG 15m) mg/m ³ DustTrak-8530 RS232(A)			VOC (AVG 15m) ppm miniRAE 3000 RS232(C)		
MIN	AVG	MAX	MIN	AVG	MAX
-0.0009	0.005	0.0514	0.0942	0.2237	0.2955

Name NG Troy SIR DW1
S/N 0B220654
Description Downwind 1 (0B220654)
Location 7100-7400 Main St,
Troy, NY 12180, USA

Tue, 18th of Oct 2022, 7:00:00 – 17:00:00
 (GMT-05:00) Eastern Time (US & Canada)



Mass Conc. Total mg/m³ AVG 15m
 mg/m³
 DustTrak-8530
 RS232(A)

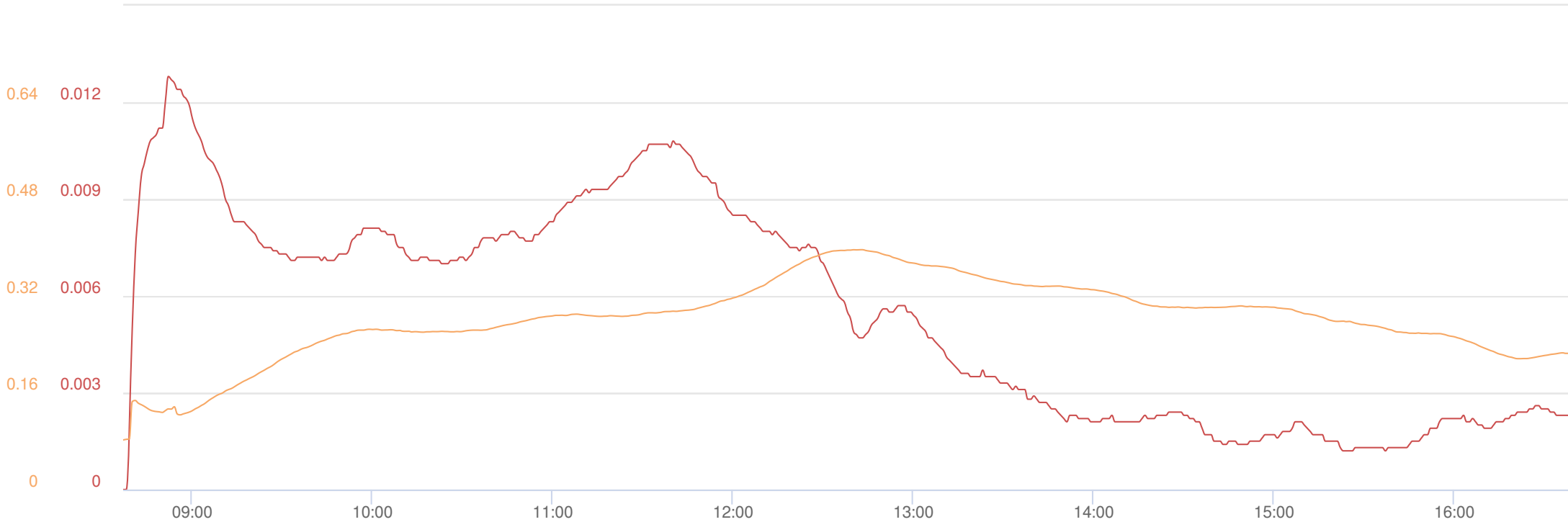
MIN	AVG	MAX
-0.0058	0.002	0.036

VOC ppm AVG 15m ppm
 miniRAE 3000
 RS232(C)

MIN	AVG	MAX
0.08	0.2665	0.3404

Name NG Troy SIR DW2
S/N 0B274686
Description Downwind 2
 (0B274686)
Location 8000 Main St, Troy, NY
 12180, USA

Tue, 18th of Oct 2022, 7:00:00 – 17:00:00
(GMT-05:00) Eastern Time (US & Canada)



Dust AVG 15m mg/m ³ DustTrak-8530 RS232(A)			VOC AVG 15m ppm miniRAE 3000 RS232(C)		
MIN	AVG	MAX	MIN	AVG	MAX
0	0.0055	0.0128	0.082	0.2822	0.3964

Name NG Troy SIR DW3
S/N 0B448910
Description Downwind 3
(0B4448910)
Location 8000 Main St, Troy, NY
12180, USA

Search City or Zip Code

US °F

GO PREMIUM

 48° Troy, NY 1

Today

Hourly

10 Day

Weekend

Monthly

Radar

Video

More

Hourly Weather - Troy, NY


As of 7:40 am EDT

 **Frost Advisory**

Tuesday, October 18

7:45 am **48°**



Mostly Cloudy  5%

 WSW 2 mph

Advertisement


8:00 am **48°**  Mostly Cloudy  5%  WSW 2 mph 

 Feels Like
48°

 Wind
WSW 2 mph

 Humidity
77%

 UV Index
0 of 10

 Cloud Cover
73%

 Rain Amount
0 in

8:15 am **48°**  Mostly Cloudy 4% WSW 2 mph


8:30 am **49°**  Mostly Cloudy 4% WSW 2 mph

9:00 am **49°**  Partly Cloudy 4% WSW 3 mph 

10:00 am **50°**  Partly Cloudy 2% SW 3 mph 

Advertisement

11:00 am **50°**  Sunny 1% SSW 5 mph 
































12:00 pm **52°**  Sunny 1% S 6 mph 

1:00 pm **54°**  Mostly Sunny 1% S 7 mph 

Stay Safe

10 Ghost Towns To Visit



2:00 pm	56°		Mostly Sunny	 0%	 SSW 7 mph	
3:00 pm	56°		Partly Cloudy	 0%	 SSW 7 mph	
4:00 pm	56°		Partly Cloudy	 0%	 SW 6 mph	
5:00 pm	54°		Partly Cloudy	 1%	 WSW 6 mph	
6:00 pm	52°		Partly Cloudy	 0%	 WSW 4 mph	
7:00 pm	49°		Partly Cloudy	 2%	 WSW 2 mph	
8:00 pm	46°		Partly Cloudy	 2%	 W 2 mph	
9:00 pm	45°		Partly Cloudy	 4%	 SW 1 mph	
10:00 pm	45°		Partly Cloudy	 4%	 WSW 1 mph	
11:00 pm	44°		Partly Cloudy	 4%	 WSW 2 mph	
Wednesday, October 19						
12:00 am	44°		Partly Cloudy	 5%	 WSW 1 mph	
1:00 am	43°		Partly Cloudy	 5%	 SW 1 mph	
2:00 am	41°		Partly Cloudy	 6%	 SSW 1 mph	



Now's A Great Time To Check Them Out

The Weather Channel



On a chilly morning, what's your secret for getting the kids out the door to school?

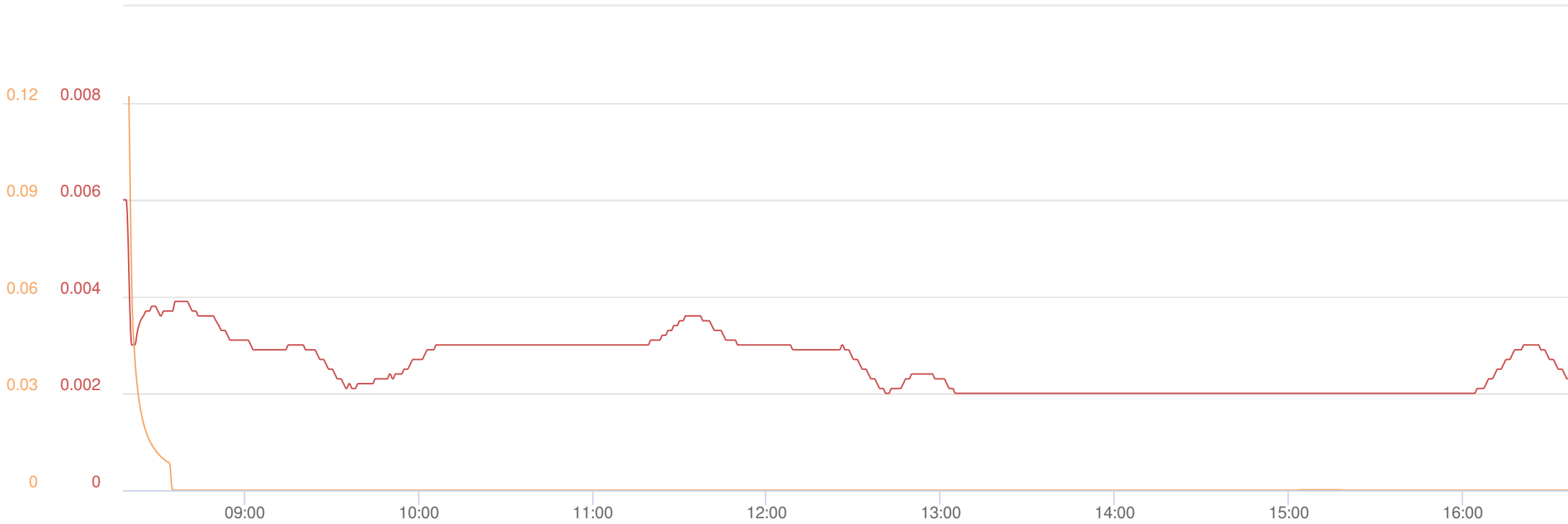
- Hot chocolate with marshmallows
- Big bowl of oatmeal
- Bribery
- My kids have paws
- Kids? I can barely get myself out in the mornings.

Submit

9054 responses

Advertisement

Tue, 18th of Oct 2022, 7:00:00 – 17:00:00
(GMT-05:00) Eastern Time (US & Canada)



Dust AVG 15m mg/m ³ DustTrak-8530 RS232(A)			VOC AVG 15m ppm miniRAE 3000 RS232(C)		
MIN	AVG	MAX	MIN	AVG	MAX
0.002	0.0026	0.006	0	0	0.122

Name NG Troy SIR UW
S/N OB422999
Description Upwind (OB422999)
Location 8000 Main St, Troy, NY
12180, USA



National Grid - Troy SIR

Date: 10/19/2022

Name: B. King

Temperature: 35 - 52 °F Backgrounds

Mostly Cloudy to Sunny & P.

Conditions: Cloudy Dust: 3 ug/m3

Rel. Humidity: 77% VOC: 0 ppm

Winds: S, 2 - 12 MPH

Upwind Location: South end of Site near entrance to PLE20 SZ from Paved Bypass Road

	<u>Exceedance</u>	<u>Malfunction</u>
Serial # - Dust: <u>8530 183212</u>	<input type="checkbox"/>	<input type="checkbox"/>
Serial # -VOC: <u>592-918409</u>	<input type="checkbox"/>	<input type="checkbox"/>

Comment: _____

Downwind #1 Location: Northwest end of site east of Regulator Station

	<u>Exceedance</u>	<u>Malfunction</u>
Serial # - Dust: <u>8530 141613</u>	<input type="checkbox"/>	<input type="checkbox"/>
Serial # -VOC: <u>592-922512</u>	<input type="checkbox"/>	<input type="checkbox"/>

Comment: _____

Downwind #2 Location: North end of Site South of Paved Bypass Road

	<u>Exceedance</u>	<u>Malfunction</u>
10/6/2022 <u>8530 093004</u>	<input type="checkbox"/>	<input type="checkbox"/>
S.Ryan <u>592-925884</u>	<input type="checkbox"/>	<input type="checkbox"/>

Comment: _____

Downwind #3 Location: Northeast Corner of Site S and West of Paved Bypass Road

	<u>Exceedance</u>	<u>Malfunction</u>
Serial # - Dust: <u>8530 093103</u>	<input type="checkbox"/>	<input type="checkbox"/>
Serial # -VOC: <u>592-925887</u>	<input type="checkbox"/>	<input type="checkbox"/>

Comment: _____

Notes: Material (sand) Deliveries from Cohoes, Prep. of Staging area for Cohoes Material, Consolidation of 2 Soil Piles on site - Move to NE Corner of Site on NE Side of Paved Bypass Road, General Equipment Demob and Consolidation. Site Housekeeping

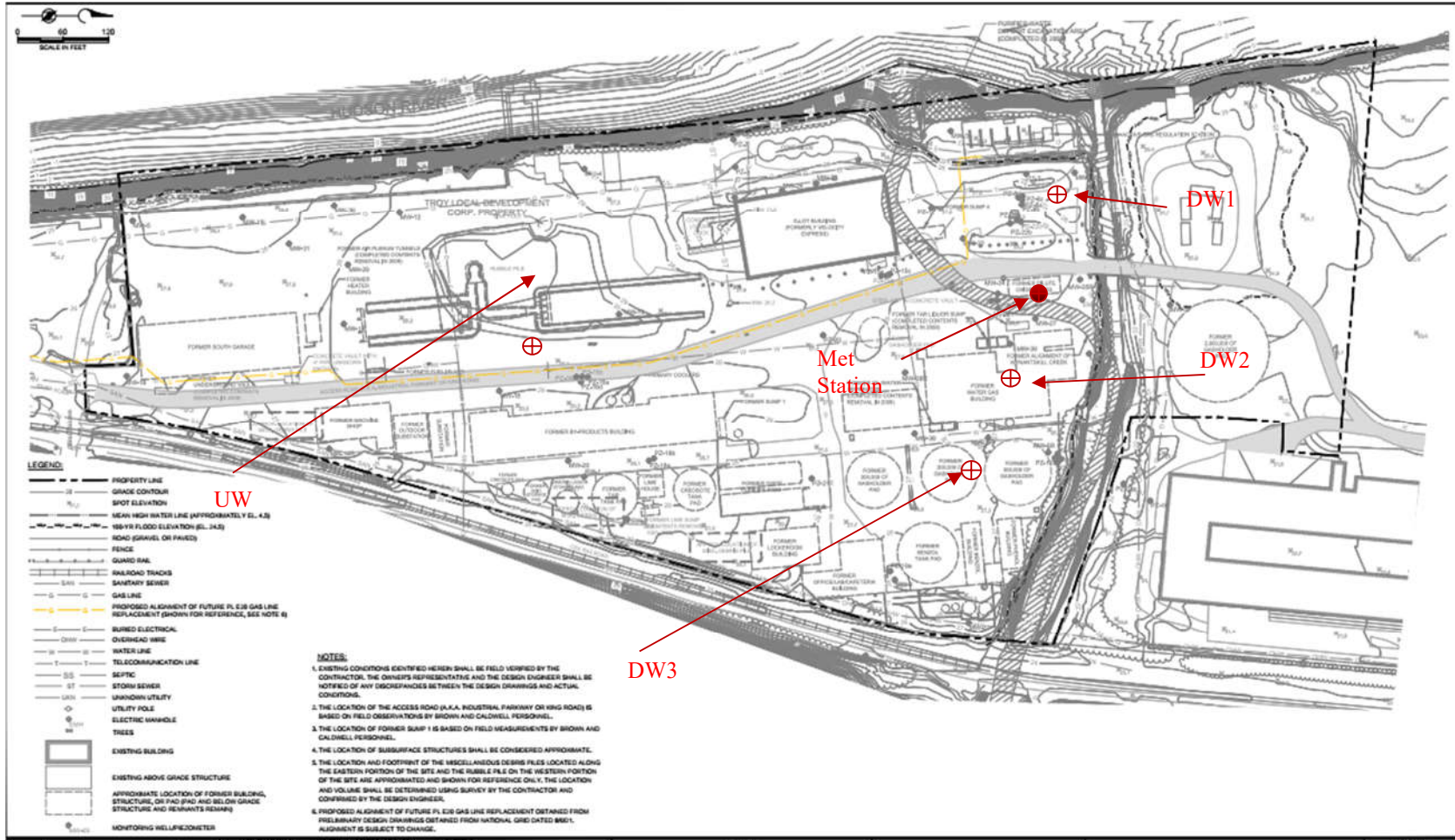
COMMUNITY AIR MONITORING DIAGRAM
National Grid —Water St Former MGP - Area 2 & 3, Phase 1A, Troy, NY
Daily Perimeter Air Monitoring Locations and Weather Station Site



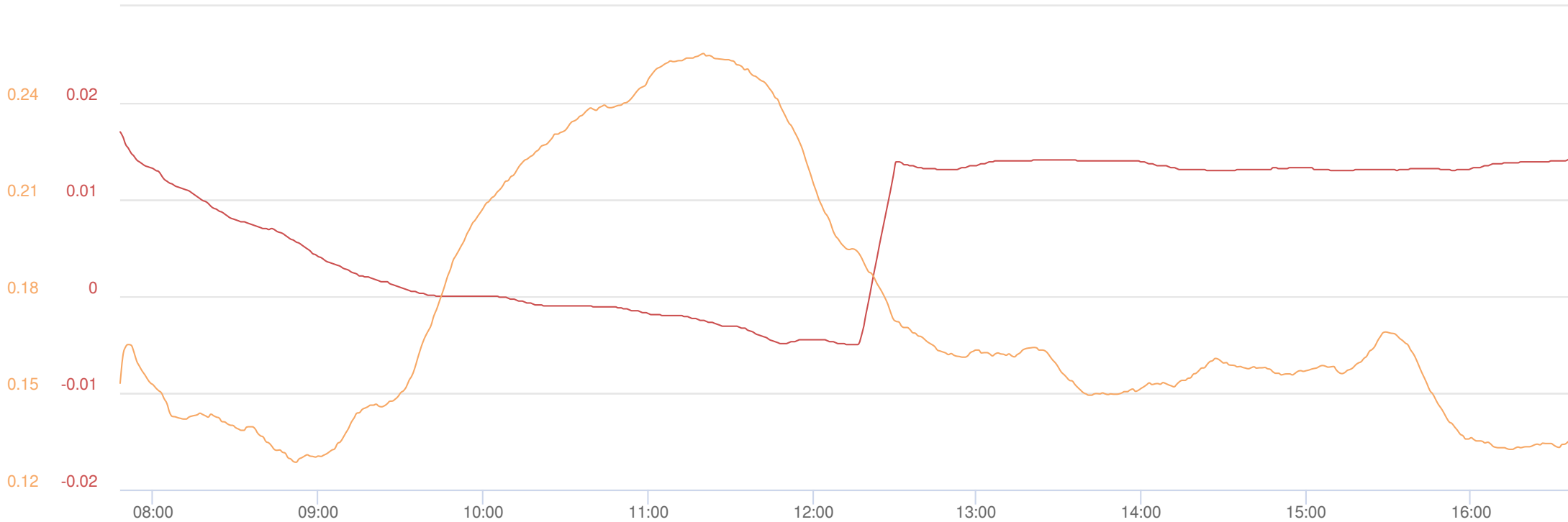
Date 10/19/22

Wind Direction and Speed:
S, 2 to 12MPH

Key
 UW= Upwind
 DW1= Downwind 1
 DW2= Downwind 2
 DW3 = Downwind 3



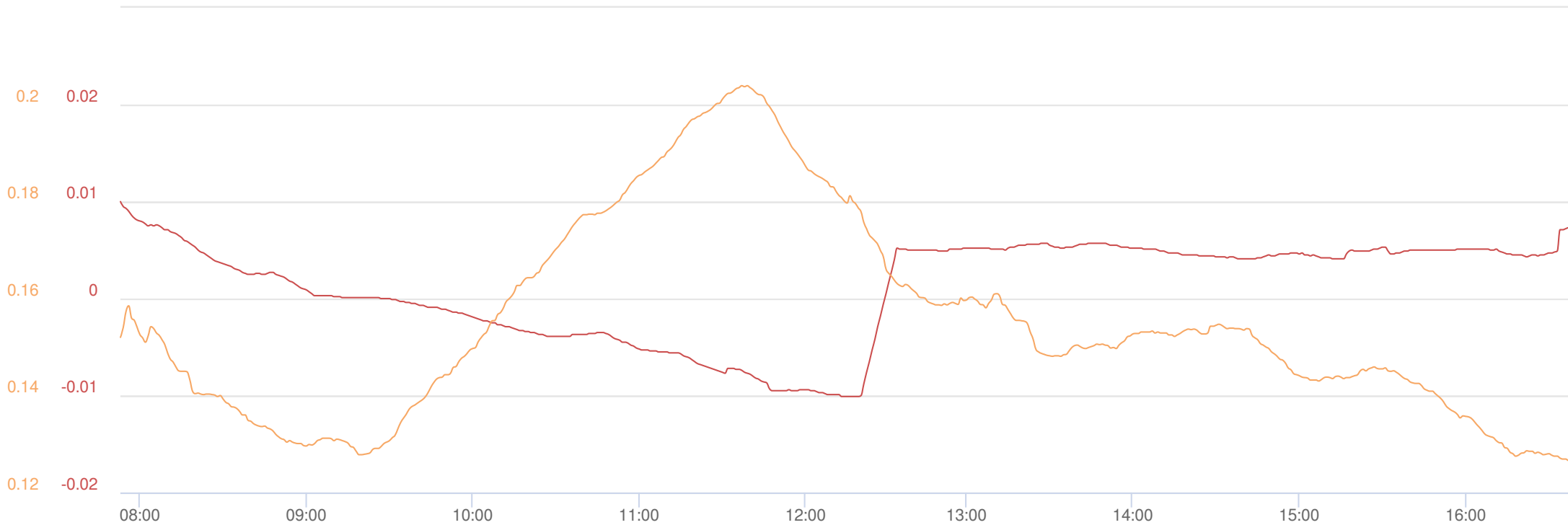
Wed, 19th of Oct 2022, 7:00:00 – 17:00:00
(GMT-05:00) Eastern Time (US & Canada)



Dust (AVG 15m) mg/m³ DustTrak-8530 RS232(A)			VOC (AVG 15m) ppm miniRAE 3000 RS232(C)		
MIN	AVG	MAX	MIN	AVG	MAX
-0.005	0.007	0.017	0.1285	0.1745	0.2553

Name NG Troy SIR DW1
S/N 0B220654
Description Downwind 1 (0B220654)
Location 7990 Main St, Troy, NY
12180, USA

Wed, 19th of Oct 2022, 7:00:00 – 17:00:00
(GMT-05:00) Eastern Time (US & Canada)

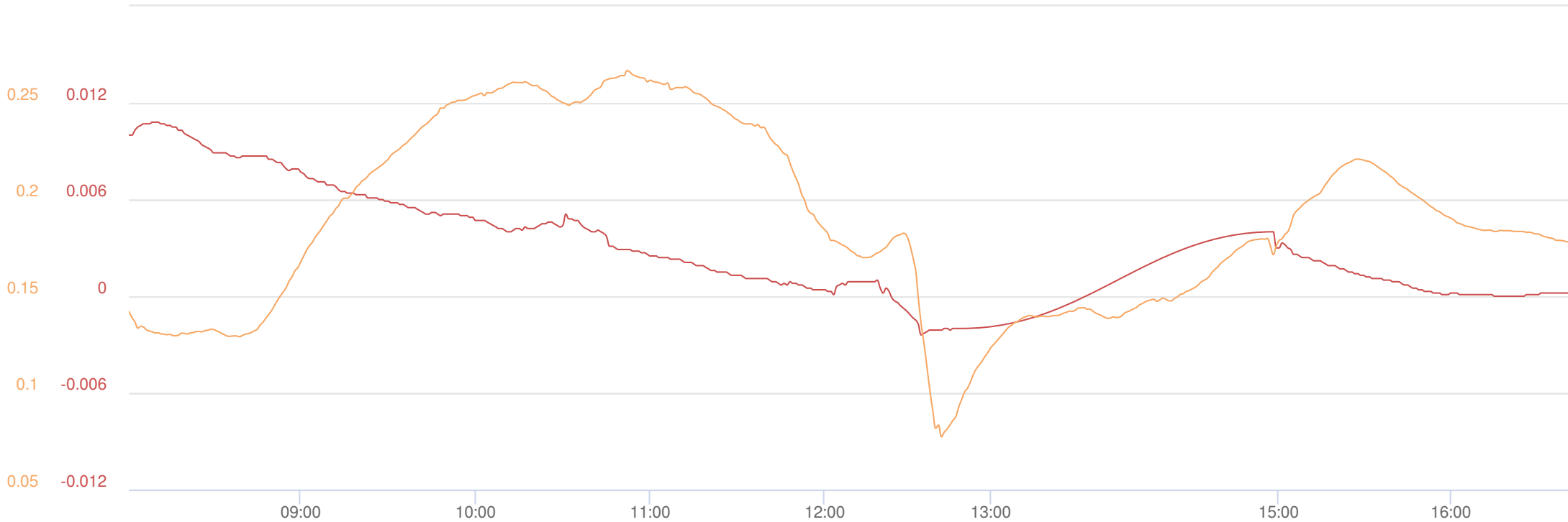


Mass Conc. Total mg/m³ AVG 15m mg/m³ DustTrak-8530 RS232(A)		
MIN	AVG	MAX
-0.0101	0.0012	0.01

VOC ppm AVG 15m ppm miniRAE 3000 RS232(C)		
MIN	AVG	MAX
0.1265	0.1551	0.2039

Name NG Troy SIR DW2
S/N 0B274686
Description Downwind 2
(0B274686)
Location 8000 Main St, Troy, NY
12180, USA

Wed, 19th of Oct 2022, 7:00:00 – 17:00:00
(GMT-05:00) Eastern Time (US & Canada)



Dust AVG 15m mg/m ³ DustTrak-8530 RS232(A)			VOC AVG 15m ppm miniRAE 3000 RS232(C)		
MIN	AVG	MAX	MIN	AVG	MAX
-0.0024	0.0034	0.0108	0.0773	0.1889	0.2667

Name NG Troy SIR DW3
S/N 0B448910
Description Downwind 3
(0B4448910)
Location 8000 Main St, Troy, NY
12180, USA

Search City or Zip Code

US °F

GO PREMIUM

 35° Troy, NY 1

Today

Hourly

10 Day

Weekend

Monthly

Radar

Video

More

Hourly Weather - Troy, NY

As of 6:41 am EDT

 **Frost Advisory**

Wednesday, October 19

6:45 am **35°**




Mostly Cloudy  3%


 S 2 mph

Advertisement

7:00 am **35°**  Mostly Cloudy  3%  SSE 2 mph 

 Feels Like
35°

 Wind
SSE 2 mph


 Humidity
90%

 UV Index
0 of 10

 Cloud Cover
62%

 Precip Amount
0 in


7:15 am **35°**  Mostly Cloudy  3%  S 2 mph

7:30 am **36°**  Mostly Cloudy  3%  SSE 3 mph

8:00 am **36°**  Partly Cloudy  2%  S 3 mph 

9:00 am **41°**  Partly Cloudy  2%  S 4 mph 

Advertisement

10:00 am **44°**  Sunny  1%  S 6 mph 

11:00 am **47°**  Sunny  1%  S 7 mph 

12:00 pm **49°**  Partly Cloudy  1%  S 10 mph 

Stay Safe

















































FEATURES

Featured stories, photo essays, and more by weather.com

10 Ghost Towns To Visit



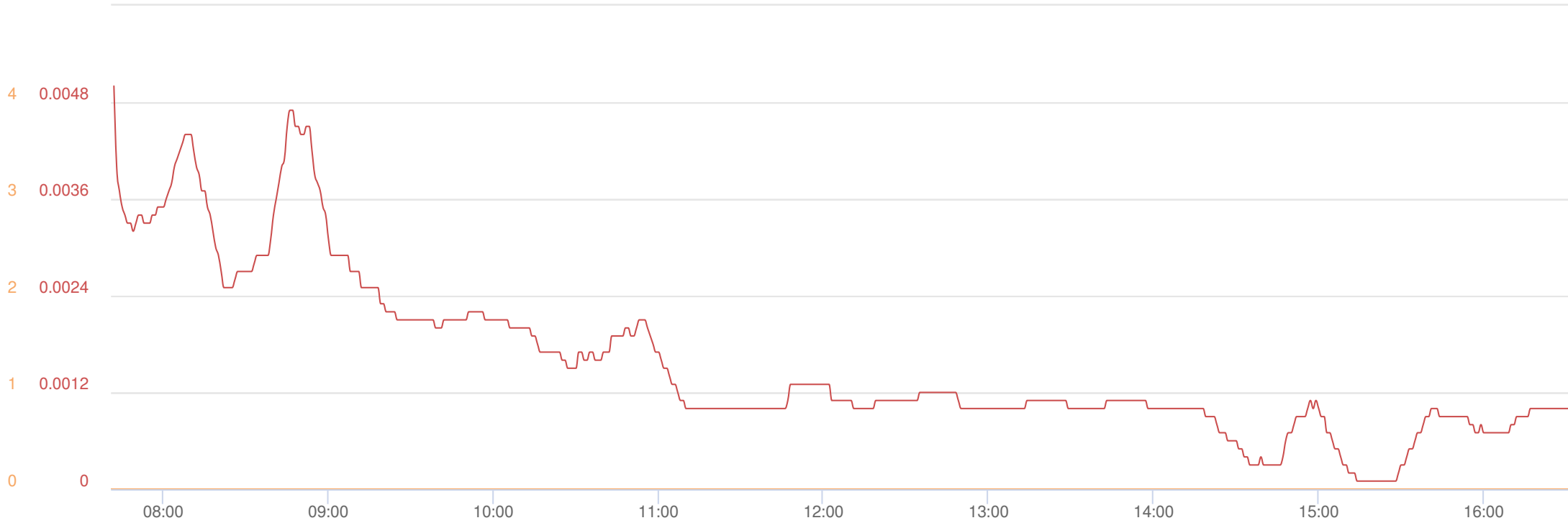
1:00 pm	51°		Partly Cloudy	 6%	 S 11 mph	
2:00 pm	52°		Mostly Cloudy	 0%	 S 12 mph	
3:00 pm	52°		Mostly Cloudy	 0%	 S 12 mph	
4:00 pm	51°		Mostly Cloudy	 0%	 S 11 mph	
5:00 pm	51°		Cloudy	 0%	 SSW 10 mph	
6:00 pm	49°		Mostly Cloudy	 0%	 SSW 8 mph	
7:00 pm	47°		Mostly Cloudy	 0%	 SSW 7 mph	
8:00 pm	46°		Mostly Cloudy	 1%	 SSW 7 mph	
9:00 pm	45°		Partly Cloudy	 2%	 S 6 mph	
10:00 pm	43°		Mostly Clear	 3%	 S 7 mph	
11:00 pm	42°		Mostly Clear	 3%	 S 8 mph	
Thursday, October 20						
12:00 am	42°		Partly Cloudy	 4%	 S 8 mph	



Now's A Great Time To Check Them Out

Advertisement

Wed, 19th of Oct 2022, 7:00:00 – 17:00:00
(GMT-05:00) Eastern Time (US & Canada)



Dust AVG 15m mg/m³

DustTrak-8530
RS232(A)

MIN	AVG	MAX
0.0001	0.002	0.005

VOC AVG 15m ppm

miniRAE 3000
RS232(C)

MIN	AVG	MAX
0	0	0

Name NG Troy SIR UW
S/N OB422999
Description Upwind (OB422999)
Location 8000 Main St, Troy, NY
12180, USA



National Grid - Troy SIR

Date: 10/20/2022

Name: B. Airel

Temperature: 40-60 °F

Backgrounds

Conditions: Partly Cloudy to Sunny

Dust: 1.5 ug/m3

Rel. Humidity: 88%

VOC: 0 ppm

Winds: S-SSW at 2-8 MPH

Upwind Location: SW end of Site near entrance to PLE20 SZ from Paved Bypass Road

Exceedance Malfunction

Serial # - Dust: 8530 183212

Serial # -VOC: 592-918409

Comment: _____

Downwind #1 Location: Northeast end of Site Southeast of Office Traile

Exceedance Malfunction

Serial # - Dust: 8530 141613

Serial # -VOC: 592-922512

Comment:

Downwind #2 Location: Northeast end of Site near tires

Exceedance Malfunction

10/6/2022 8530 093004

Serial # -VOC: 592-925884

Comment:

Downwind #3 Location: Northeast Corner of Site S and West of Paved Bypass Road

Exceedance Malfunction

Serial # - Dust: 8530 093103

Serial # -VOC: 592-925887

Comment:

Notes: Three loads of material took out about 62 ft. of compromised asphalt. Prepared a stock pile area.

COMMUNITY AIR MONITORING DIAGRAM

National Grid —Water St Former MGP - Area 2 & 3, Phase 1A, Troy, NY

Daily Perimeter Air Monitoring Locations and Weather Station Site

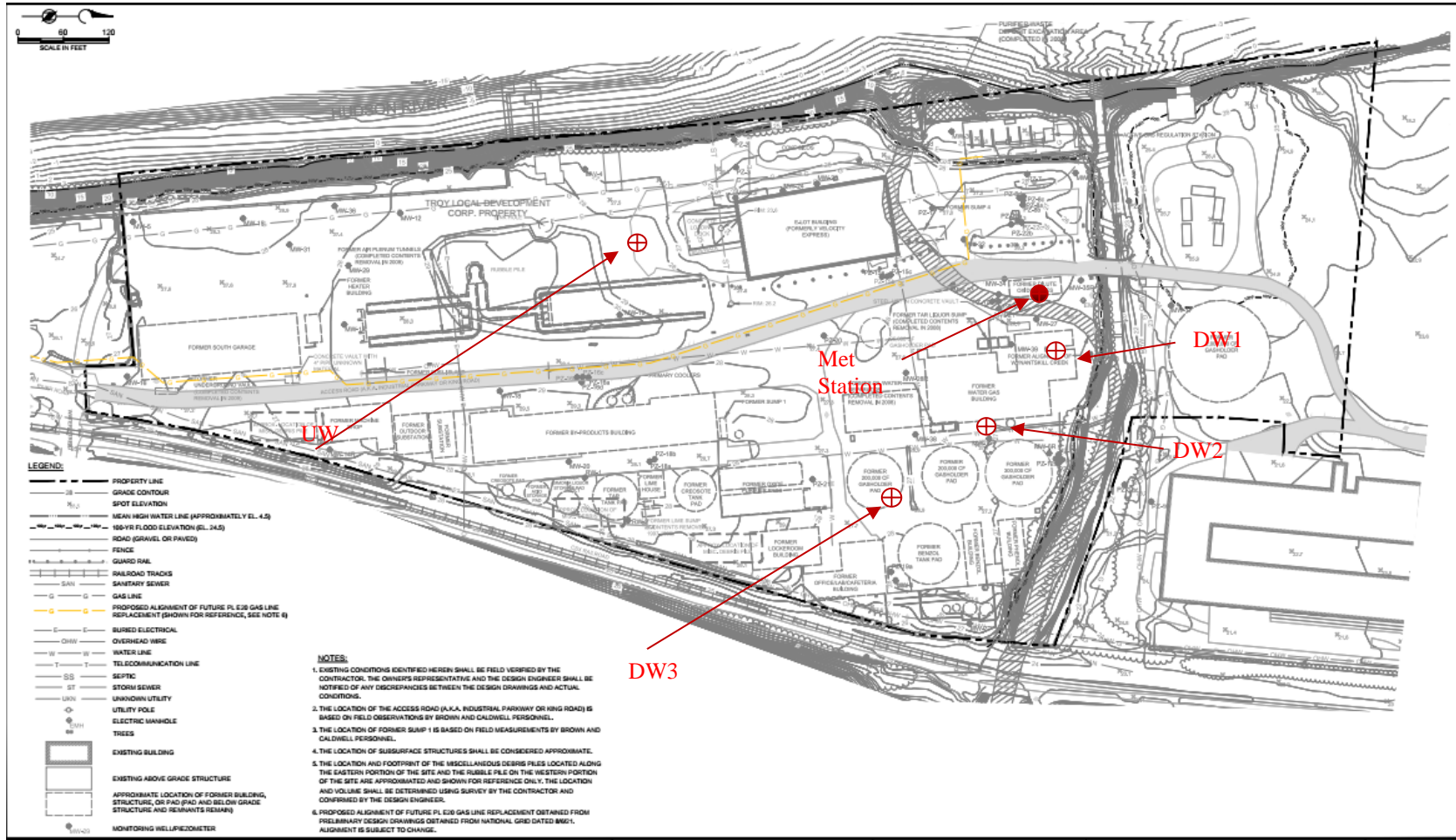


Date 10/20/22

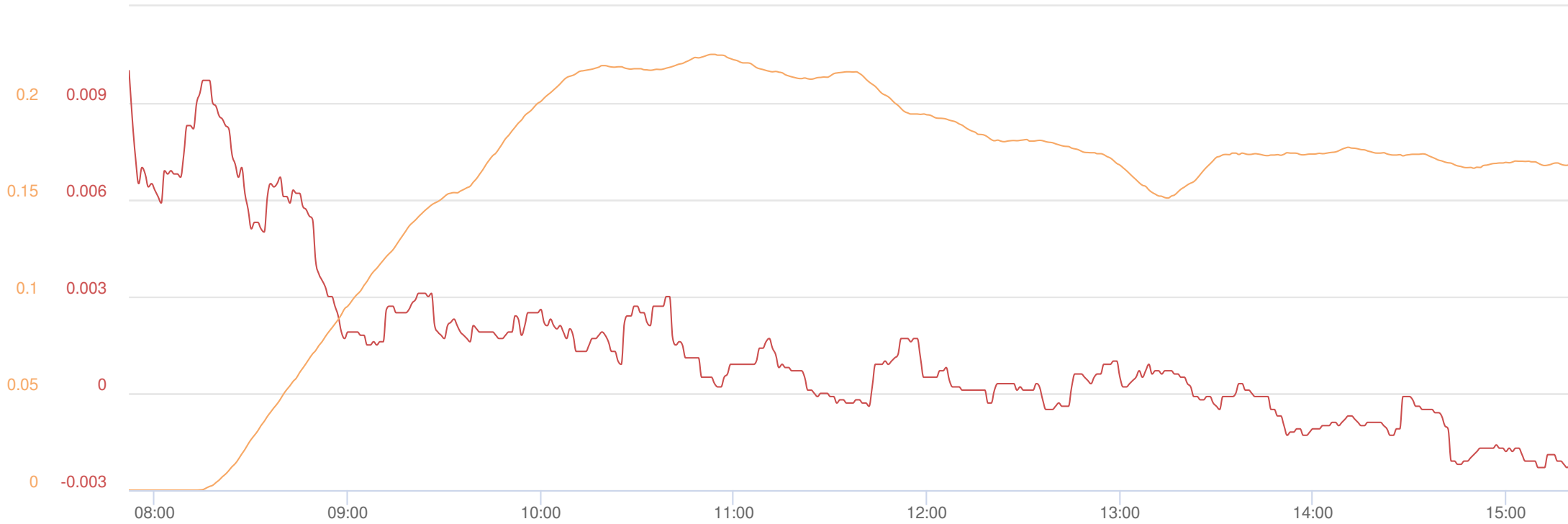
Wind Direction and Speed:
S-SSW, 9 to 13MPH

Key

UW= Upwind
DW1= Downwind 1
DW2= Downwind 2
DW3= Downwind 3



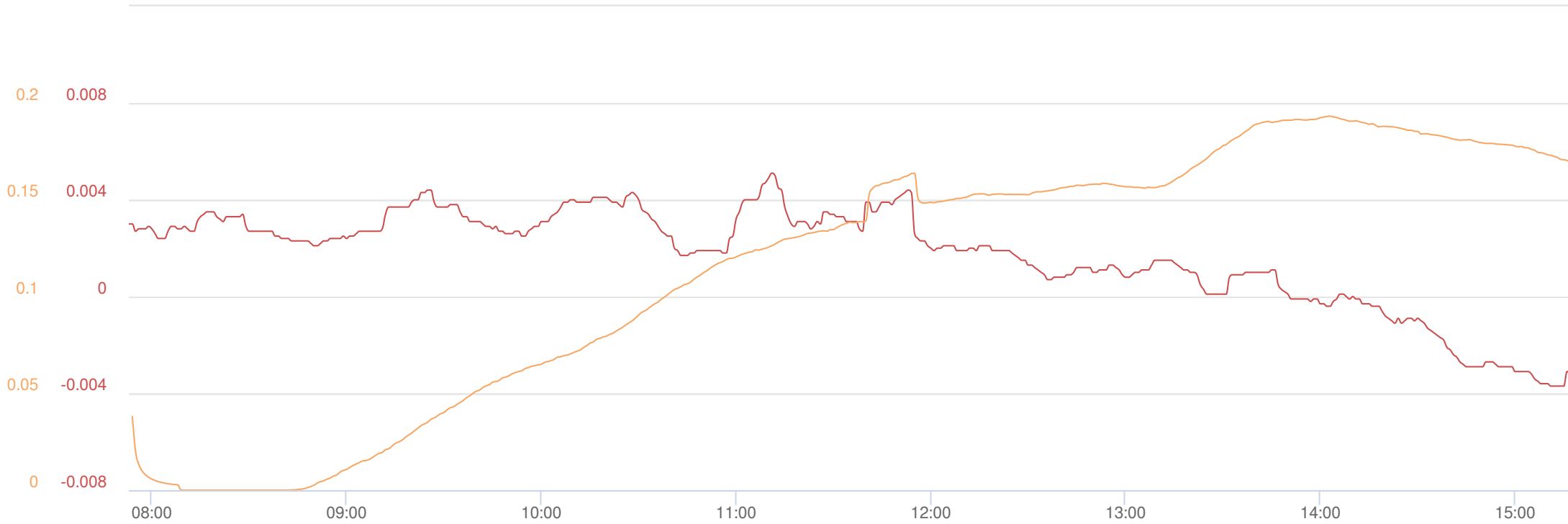
Thu, 20th of Oct 2022, 7:30:00 – 18:00:00
(GMT-05:00) Eastern Time (US & Canada)



Dust (AVG 15m) mg/m³ DustTrak-8530 RS232(A)			VOC (AVG 15m) ppm miniRAE 3000 RS232(C)		
MIN	AVG	MAX	MIN	AVG	MAX
-0.0023	0.0014	0.01	0	0.1588	0.2251

Name NG Troy SIR DW1
S/N 0B220654
Description Downwind 1 (0B220654)
Location 8000 Main St, Troy, NY
12180, USA

Thu, 20th of Oct 2022, 7:30:00 – 18:00:00
(GMT-05:00) Eastern Time (US & Canada)

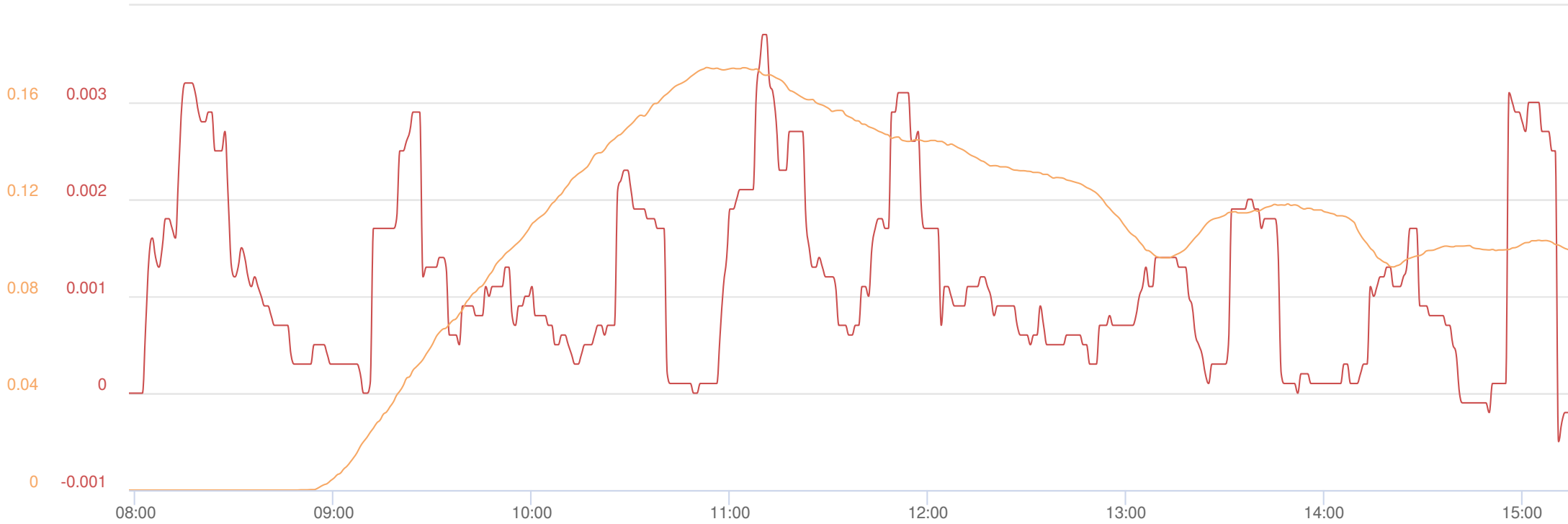


Mass Conc. Total mg/m ³ AVG 15m		
mg/m ³		
DustTrak-8530		
RS232(A)		
MIN	AVG	MAX
-0.0037	0.0017	0.0051

VOC ppm AVG 15m		
ppm		
miniRAE 3000		
RS232(C)		
MIN	AVG	MAX
0	0.1133	0.1932

Name	NG Troy SIR DW2
S/N	0B274686
Description	Downwind 2 (0B274686)
Location	P73X+6J Troy, NY, USA

Thu, 20th of Oct 2022, 7:30:00 – 18:00:00
(GMT-05:00) Eastern Time (US & Canada)



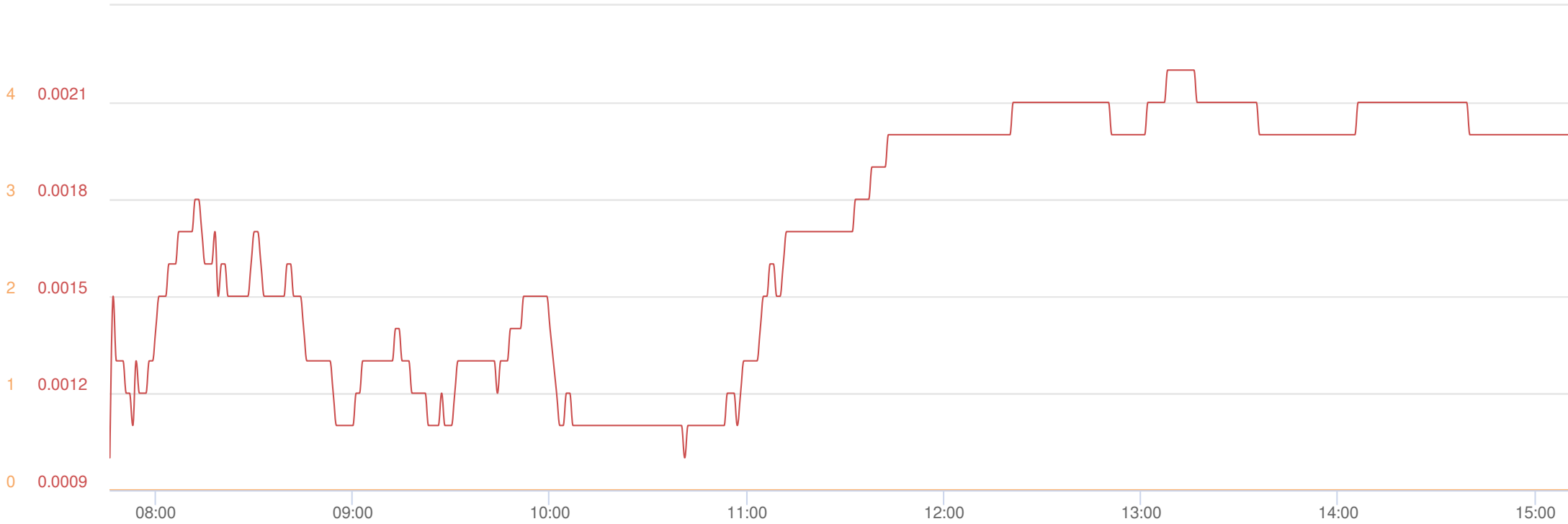
Dust AVG 15m mg/m ³ DustTrak-8530 RS232(A)			VOC AVG 15m ppm miniRAE 3000 RS232(C)		
MIN	AVG	MAX	MIN	AVG	MAX
-0.0005	0.0011	0.0037	0	0.1003	0.1744

Name NG Troy SIR DW3
S/N 0B448910
Description Downwind 3
(0B4448910)
Location 14 Summit Hill Way,
Troy, NY 12180, USA

Daily Instrument Calibration Form

Client		Land Remediation, Inc.					Date: 10-20-22	
Project Name: National Grid Troy (Water St.) Site – Area 2 – Phase 1A						Location: Troy, NY		
Instrument	Battery OK	Zero OK	Calibration Gas	Known Value	Reading	Calibrated By:	Comments	
MultiRae MR187 MBB3Z019P4	Y	Y	Isobutylene	101 ppm	N/A	N/A		
			O2	18%	N/A	N/A		
			H2S	10 ppm	N/A	N/A		
			CO	50 ppm	N/A	N/A		
			LEL	50%	N/A	N/A		
SidePak 159 10508071	Y	Y	N/A	0.000	N/A	N/A		
UW DustTrak 8530 183212	Y	Y	N/A	0.000	Zero Completed	B. Airel		
DW1 DustTrak 8530 141613	Y	Y	N/A	0.000	Zero Completed	B. Airel		
DW2 DustTrak 8530 093004	Y	Y	N/A	0.000	Zero Completed	B. Airel		
DW3 DustTrak 8530 093103	Y	Y	N/A	0.000	Zero Completed	B. Airel		
UW MiniRae 592-918409	Y	Y	Isobutylene	101.0 ppm	101.0	B. Airel		
DW1 MiniRae 592-922512	Y	Y	Isobutylene	101.0 ppm	101.0	B. Airel		
DW2 MiniRae 592-925884	Y	Y	Isobutylene	101.0 ppm	101.0	B. Airel		
DW3 MiniRae 592-925887	Y	Y	Isobutylene	101.0 ppm	101.0	B. Airel		

Thu, 20th of Oct 2022, 7:30:00 – 18:00:00
(GMT-05:00) Eastern Time (US & Canada)



Dust AVG 15m mg/m³

DustTrak-8530
RS232(A)

MIN

0.001

AVG

0.002

MAX

0.0022

VOC AVG 15m ppm

miniRAE 3000
RS232(C)

MIN

0

AVG

0

MAX

0

Name NG Troy SIR UW
S/N OB422999
Description Upwind (OB422999)
Location 8000 Main St, Troy, NY
12180, USA



National Grid - Troy SIR

Date: 10/21/2022

Name: S.Ryan

Temperature: 40-60 °F

Backgrounds

Conditions: Partly Cloudy to Sunny

Dust: 7.5 ug/m3

Rel. Humidity: 88%

VOC: 0 ppm

Winds: S-SSW at 2-8 MPH

Upwind Location: SW end of Site near entrance to PLE20 SZ from Paved Bypass Road

Exceedance Malfunction

Serial # - Dust: 8530 183212

Serial # -VOC: 592-918409

Comment: _____

Downwind #1 Location: Northeast end of Site Southeast of Office Traile

Exceedance Malfunction

Serial # - Dust: 8530 141613

Serial # -VOC: 592-922512

Comment:

Downwind #2 Location: Northeast end of Site near tires

Exceedance Malfunction

10/6/2022 8530 093004

Serial # -VOC: 592-925884

Comment:

Downwind #3 Location: Northeast Corner of Site S and West of Paved Bypass Road

Exceedance Malfunction

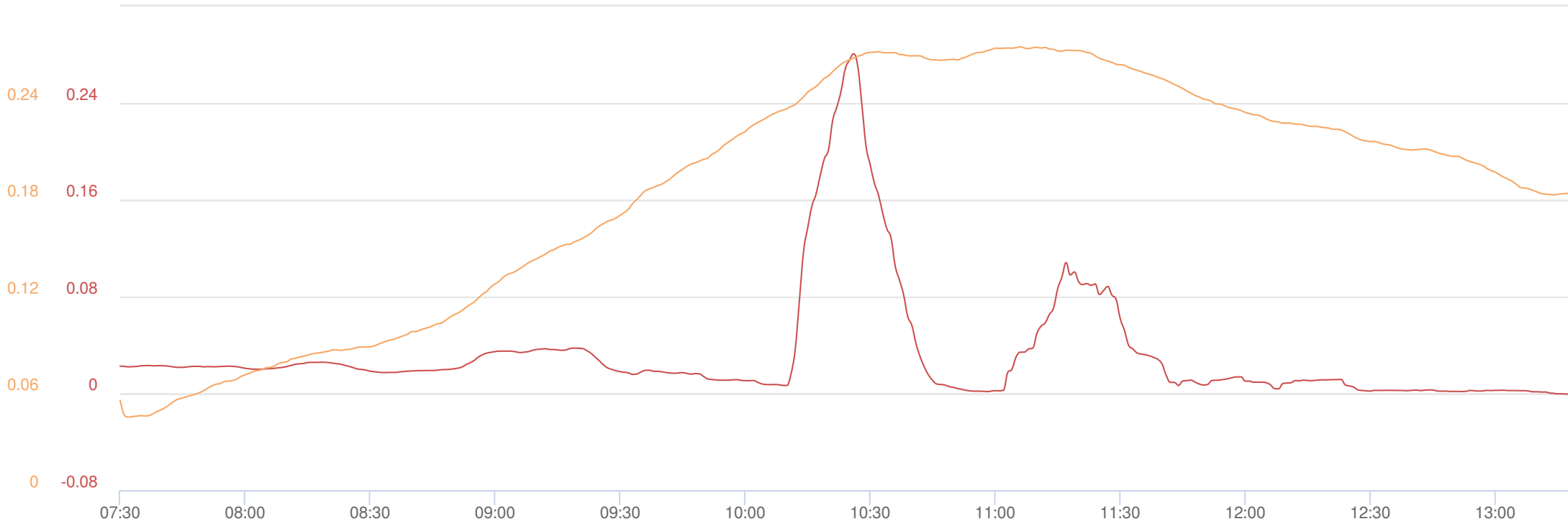
Serial # - Dust: 8530 093103

Serial # -VOC: 592-925887

Comment:

Notes: Paving in progress today.

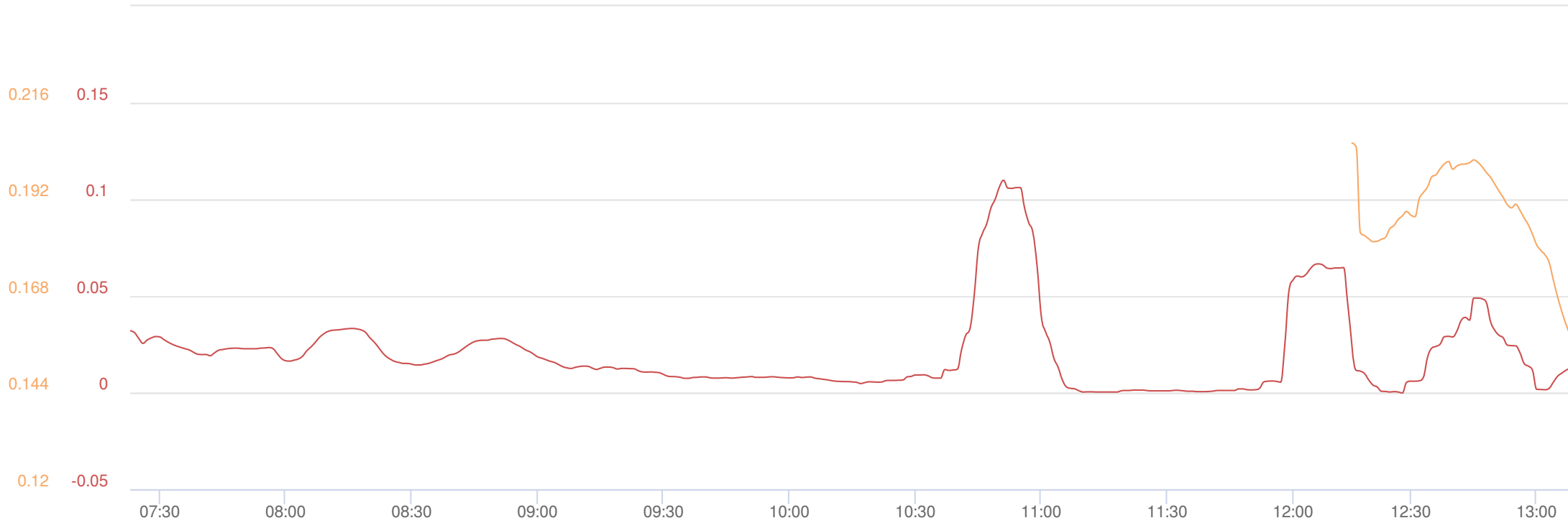
Fri, 21st of Oct 2022, 7:30:00 – 18:00:00
(GMT-05:00) Eastern Time (US & Canada)



Dust (AVG 15m) mg/m ³ DustTrak-8530 RS232(A)			VOC (AVG 15m) ppm miniRAE 3000 RS232(C)		
MIN	AVG	MAX	MIN	AVG	MAX
-0.0006	0.0327	0.2806	0.0453	0.1873	0.2748

Name NG Troy SIR DW1
S/N 0B220654
Description Downwind 1 (0B220654)
Location 8000 Main St, Troy, NY
12180, USA

Fri, 21st of Oct 2022, 7:00:00 – 18:00:00
 (GMT-05:00) Eastern Time (US & Canada)



Mass Conc. Total mg/m³ AVG 15m
 mg/m³
 DustTrak-8530
 RS232(A)

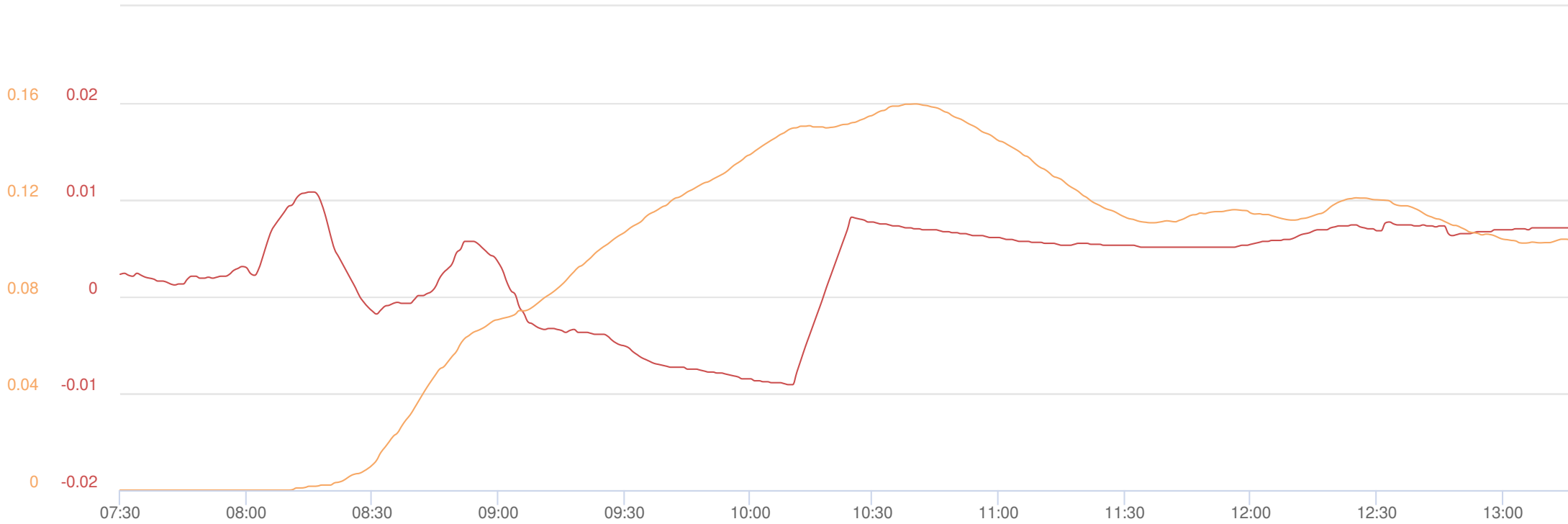
MIN	AVG	MAX
-0.0002	0.0199	0.1099

VOC ppm AVG 15m ppm
 miniRAE 3000
 RS232(C)

MIN	AVG	MAX
0.1609	0.1895	0.206

Name	NG Troy SIR DW2
S/N	0B274686
Description	Downwind 2 (0B274686)
Location	P73X+6J Troy, NY, USA

Fri, 21st of Oct 2022, 7:30:00 – 18:00:00
(GMT-05:00) Eastern Time (US & Canada)



Dust AVG 15m mg/m ³ DustTrak-8530 RS232(A)			VOC AVG 15m ppm miniRAE 3000 RS232(C)		
MIN	AVG	MAX	MIN	AVG	MAX
-0.0091	0.0028	0.0108	0	0.0937	0.1596

Name NG Troy SIR DW3
S/N 0B448910
Description Downwind 3
(0B4448910)
Location 14 Summit Hill Way,
Troy, NY 12180, USA

Daily Instrument Calibration Form

Client		Land Remediation, Inc.					Date: 10-21-22	
Project Name: National Grid Troy (Water St.) Site – Area 2 – Phase 1A						Location: Troy, NY		
Instrument	Battery OK	Zero OK	Calibration Gas	Known Value	Reading	Calibrated By:	Comments	
MultiRae MR187 MBB3Z019P4	Y	Y	Isobutylene	101 ppm	Passed	S.Ryan		
			O2	18%	Passed	S.Ryan		
			H2S	10 ppm	Passed	S.Ryan		
			CO	50 ppm	Passed	S.Ryan		
			LEL	50%	Passed	S.Ryan		
SidePak 159 10508071	Y	Y	N/A	0.000	0.000	S.Ryan		
UW DustTrak 8530 183212	Y	Y	N/A	0.000	Zero Completed	S.Ryan		
DW1 DustTrak 8530 141613	Y	Y	N/A	0.000	Zero Completed	S.Ryan		
DW2 DustTrak 8530 093004	Y	Y	N/A	0.000	Zero Completed	S.Ryan		
DW3 DustTrak 8530 093103	Y	Y	N/A	0.000	Zero Completed	S.Ryan		
UW MiniRae 592-918409	Y	Y	Isobutylene	101.0 ppm	101.0	S.Ryan		
DW1 MiniRae 592-922512	Y	Y	Isobutylene	101.0 ppm	101.0	S.Ryan		
DW2 MiniRae 592-925884	Y	Y	Isobutylene	101.0 ppm	101.0	S.Ryan		
DW3 MiniRae 592-925887	Y	Y	Isobutylene	101.0 ppm	101.0	S.Ryan		


10/21/22 11:58

Search City or Zip Code

US °F

GO PREMIUM

x



6:45 am **35°**



Clear

2%

SSE 2 mph

7:00 am **35°**



Clear

2%

SSE 2 mph



x



12:00 pm **54°**



Sunny

0%

S 6 mph



1:00 pm

56°



Sunny

0%

S 6 mph



2:00 pm

58°




Sunny

0%

S 6 mph

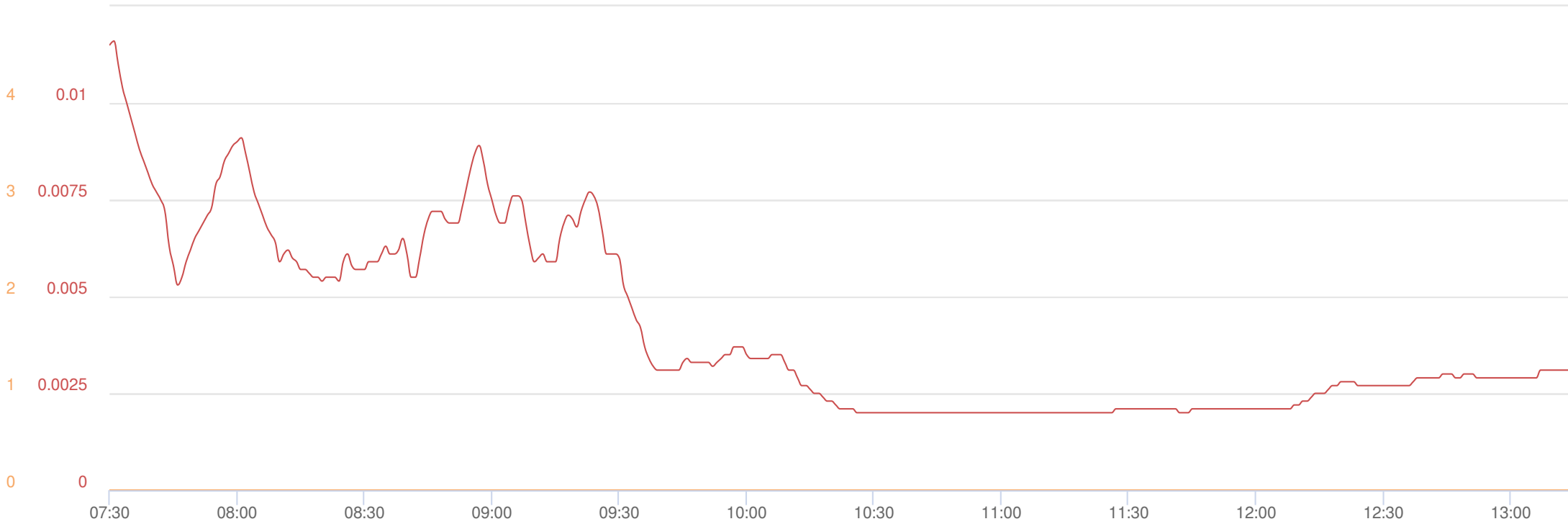


x



Bribery

Fri, 21st of Oct 2022, 7:30:00 – 18:00:00
(GMT-05:00) Eastern Time (US & Canada)



Dust AVG 15m mg/m ³ DustTrak-8530 RS232(A)			VOC AVG 15m ppm miniRAE 3000 RS232(C)		
MIN	AVG	MAX	MIN	AVG	MAX
0.002	0.0041	0.0116	0	0	0

Name NG Troy SIR UW
S/N 0B422999
Description Upwind (0B422999)
Location 8000 Main St, Troy, NY
12180, USA



National Grid - Troy SIR

Date: 10/24/2022

Name: S.Ryan

Temperature: 40-60 °F

Backgrounds

Conditions: Partly Cloudy to Sunny

Dust: 10.7 ug/m3

Rel. Humidity: 88%

VOC: 0 ppm

Winds: S-SSW at 2-8 MPH

Upwind Location: SW end of Site near entrance to PLE20 SZ from Paved Bypass Road

Exceedance Malfunction

Serial # - Dust: 8530 183212

Serial # -VOC: 592-918409

Comment: _____

Downwind #1 Location: Northeast end of Site Southeast of Office Traile

Exceedance Malfunction

Serial # - Dust: 8530 141613

Serial # -VOC: 592-922512

Comment:

Downwind #2 Location: Northeast end of Site near tires

Exceedance Malfunction

10/6/2022 8530 093004

Serial # -VOC: 592-925884

Comment:

Downwind #3 Location: Northeast Corner of Site S and West of Paved Bypass Road

Exceedance Malfunction

Serial # - Dust: 8530 093103

Serial # -VOC: 592-925887

Comment:

Notes: Paving in progress today.

COMMUNITY AIR MONITORING DIAGRAM

National Grid —Water St Former MGP - Area 2 & 3, Phase 1A, Troy, NY

Daily Perimeter Air Monitoring Locations and Weather Station Site

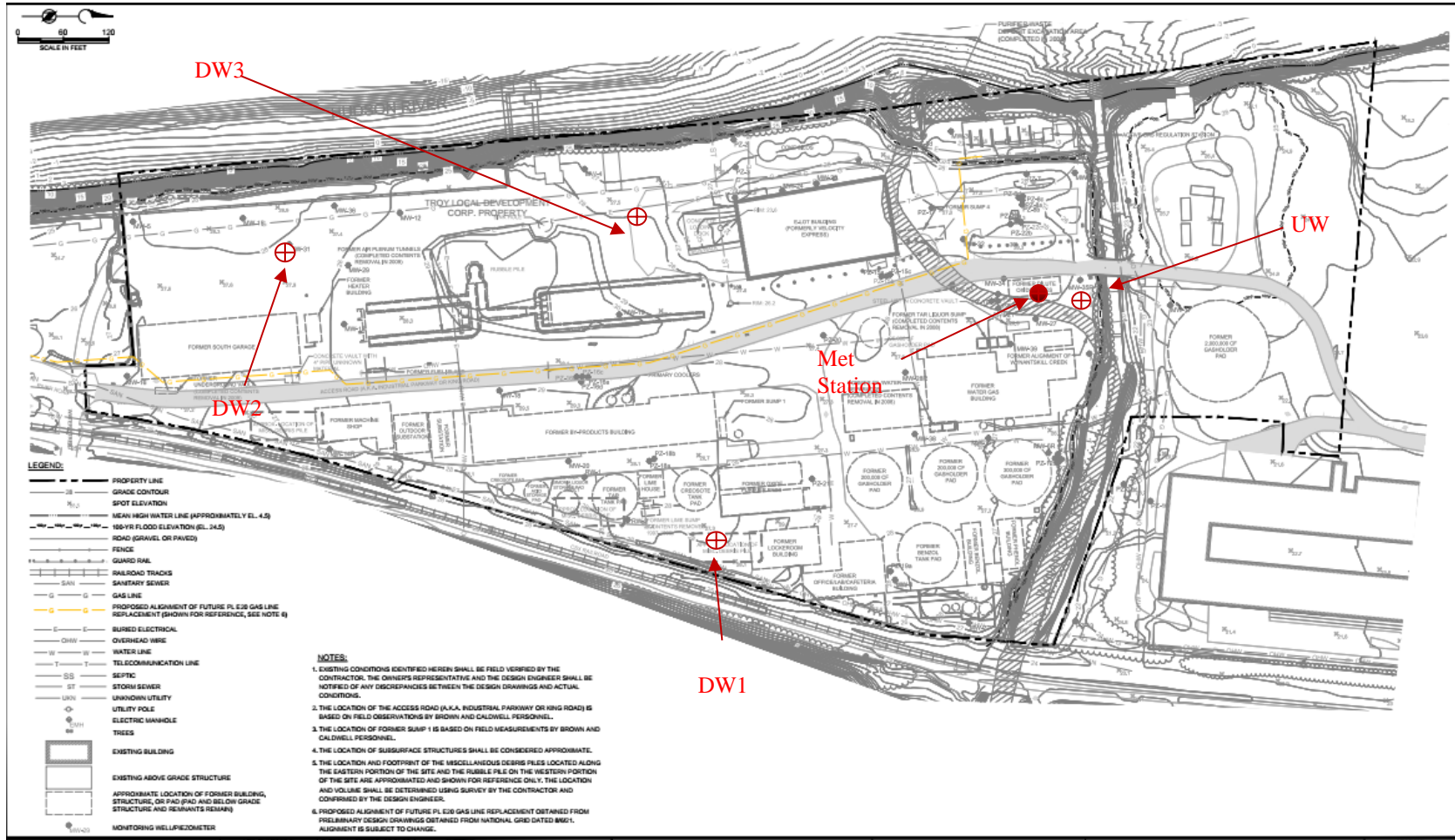


Date 10/24/22

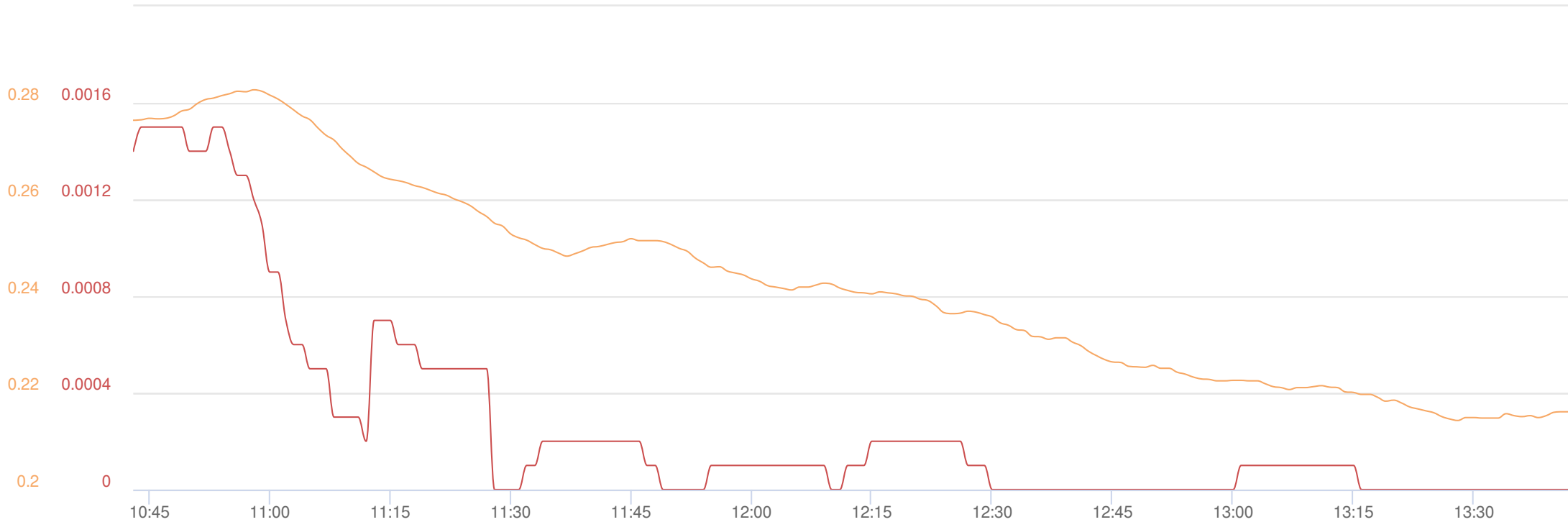
Wind Direction and Speed:
**NNE to NNW, 0 to 5
 MPH**

Key

UW= Upwind
DW1= Downwind 1
DW2= Downwind 2
DW3= Downwind 3



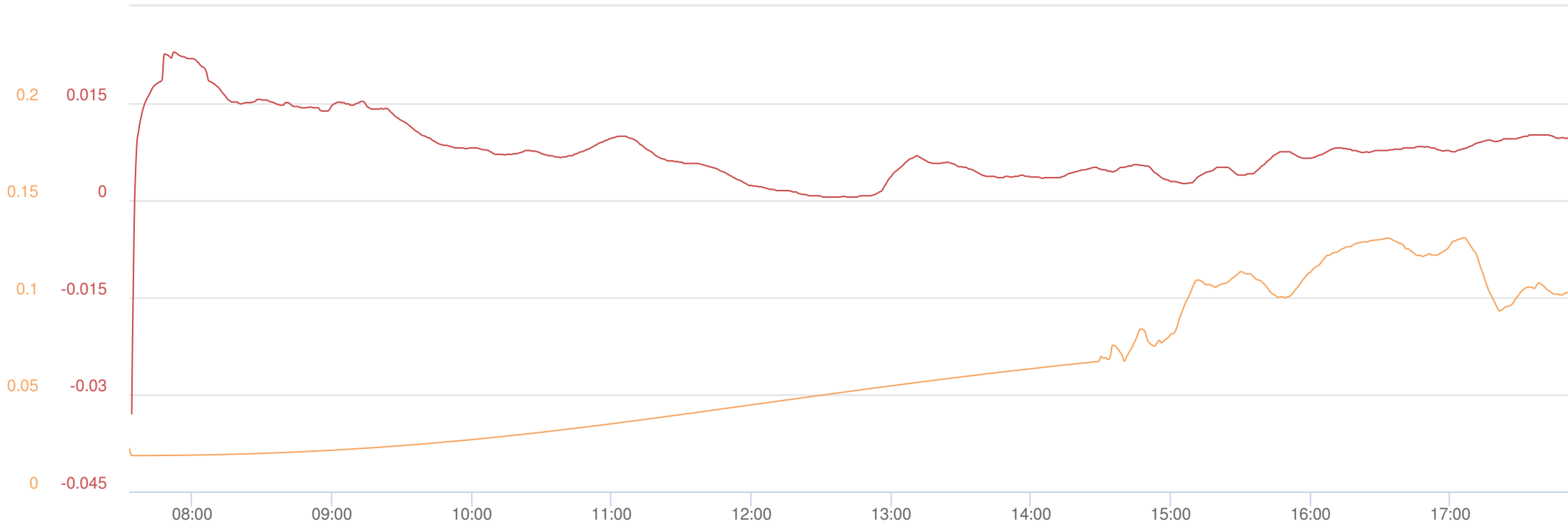
Thu, 27th of Oct 2022, 10:42:43 – 13:42:43
(GMT-05:00) Eastern Time (US & Canada)



Dust (AVG 15m) mg/m ³ DustTrak-8530 RS232(A)			VOC (AVG 15m) ppm miniRAE 3000 RS232(C)		
MIN	AVG	MAX	MIN	AVG	MAX
0	0	0.0015	0.2143	0.2427	0.2827

Name NG Troy SIR DW1
S/N 0B220654
Description Downwind 1 (0B220654)
Location P73X+6J Troy, NY, USA

Mon, 24th of Oct 2022, 7:00:00 – 18:00:00
(GMT-05:00) Eastern Time (US & Canada)

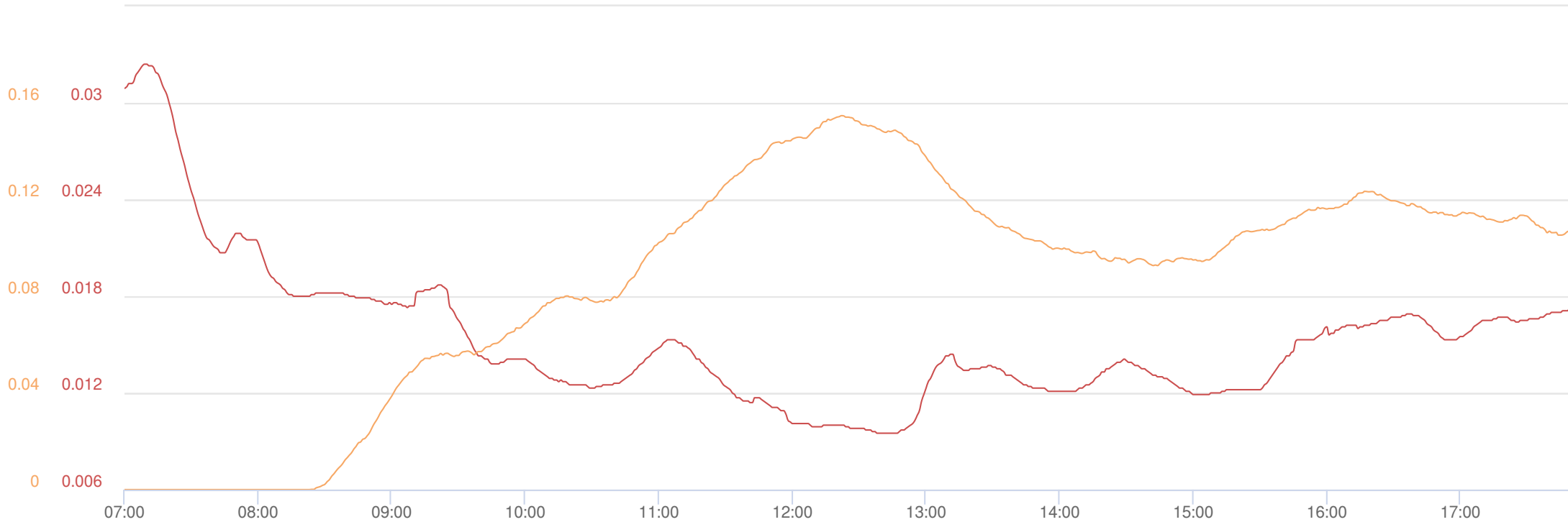


Mass Conc. Total mg/m ³ AVG 15m mg/m ³ DustTrak-8530 RS232(A)		
MIN	AVG	MAX
-0.033	0.0077	0.0229

VOC ppm AVG 15m ppm miniRAE 3000 RS232(C)		
MIN	AVG	MAX
0.0185	0.1065	0.1307

Name NG Troy SIR DW2
S/N 0B274686
Description Downwind 2
(0B274686)
Location 8000 Main St, Troy, NY
12180, USA

Mon, 24th of Oct 2022, 7:00:00 – 18:00:00
(GMT-05:00) Eastern Time (US & Canada)



Dust AVG 15m mg/m ³ DustTrak-8530 RS232(A)			VOC AVG 15m ppm miniRAE 3000 RS232(C)		
MIN	AVG	MAX	MIN	AVG	MAX
0.0095	0.0153	0.0324	0	0.0874	0.1547

Name NG Troy SIR DW3
S/N 0B448910
Description Downwind 3
(0B4448910)
Location 8000 Main St, Troy, NY
12180, USA

Daily Instrument Calibration Form

Client		Land Remediation, Inc.					Date: 10-24-22	
Project Name: National Grid Troy (Water St.) Site – Area 2 – Phase 1A						Location: Troy, NY		
Instrument	Battery OK	Zero OK	Calibration Gas	Known Value	Reading	Calibrated By:	Comments	
MultiRae MR187 MBB3Z019P4	Y	Y	Isobutylene	101 ppm	Passed	S.Ryan		
			O2	18%	Passed	S.Ryan		
			H2S	10 ppm	Passed	S.Ryan		
			CO	50 ppm	Passed	S.Ryan		
			LEL	50%	Passed	S.Ryan		
SidePak 159 10508071	Y	Y	N/A	0.000	0.000	S.Ryan		
UW DustTrak 8530 183212	Y	Y	N/A	0.000	Zero Completed	S.Ryan		
DW1 DustTrak 8530 141613	Y	Y	N/A	0.000	Zero Completed	S.Ryan		
DW2 DustTrak 8530 093004	Y	Y	N/A	0.000	Zero Completed	S.Ryan		
DW3 DustTrak 8530 093103	Y	Y	N/A	0.000	Zero Completed	S.Ryan		
UW MiniRae 592-918409	Y	Y	Isobutylene	101.0 ppm	101.0	S.Ryan		
DW1 MiniRae 592-922512	Y	Y	Isobutylene	101.0 ppm	101.0	S.Ryan		
DW2 MiniRae 592-925884	Y	Y	Isobutylene	101.0 ppm	101.0	S.Ryan		
DW3 MiniRae 592-925887	Y	Y	Isobutylene	101.0 ppm	101.0	S.Ryan		

AMERICAN

Search City or Zip Code

US °F

GO PREMIUM

☁ 55° Troy, NY

Today

Hourly

10 Day

Weekend

Monthly

Radar

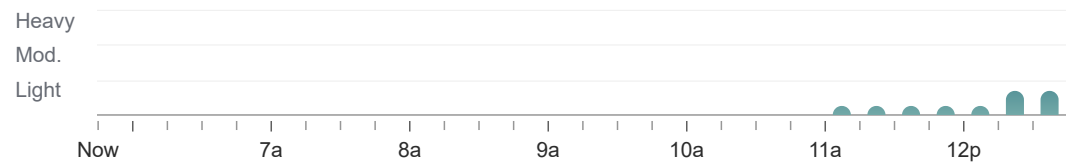
Video

More

Hourly Weather - Troy, NY

As of 5:44 am EDT

Rain possible after 11 am.



Advertisement

Monday, October 24

5:45 am	55°	Cloudy	14%	NNW 4 mph	
6:00 am	54°	Cloudy	14%	NNW 4 mph	

Feels Like 54°	Wind NNW 4 mph	Humidity 77%
UV Index 0 of 10	Cloud Cover 100%	Rain Amount 0 in

6:15 am	54°	Cloudy	13%	NNW 5 mph	
6:30 am	54°	Cloudy	12%	NNW 5 mph	
7:00 am	54°	Cloudy	11%	NNW 5 mph	
8:00 am	53°	Cloudy	12%	NNW 4 mph	





















































Advertisement

9:00 am	53°	Cloudy	19%	N 4 mph	
---------	------------	--------	-----	---------	--

Stay Safe

10 Ghost Towns To Visit



10:00 am	54°	 Cloudy	 24%	 NNW 4 mph	
11:00 am	56°	 Few Showers	 36%	 NNW 4 mph	
12:00 pm	57°	 Showers	 39%	 N 4 mph	
1:00 pm	57°	 Cloudy	 24%	 NNE 3 mph	
2:00 pm	58°	 Cloudy	 24%	 NNE 2 mph	
3:00 pm	60°	 Cloudy	 24%	 N 4 mph	
4:00 pm	60°	 Cloudy	 24%	 N 3 mph	
5:00 pm	60°	 Cloudy	 15%	 N 3 mph	
6:00 pm	60°	 Cloudy	 16%	 NNW 2 mph	
7:00 pm	58°	 Cloudy	 21%	 N 1 mph	
8:00 pm	58°	 Cloudy	 17%	 NNW 1 mph	
9:00 pm	57°	 Cloudy	 22%	 NE 0 mph	
10:00 pm	57°	 Cloudy	 24%	 NNW 0 mph	



Now's A Great Time To Check Them Out

The Weather Channel



It's spooky season. What's the best scary movie of all time?

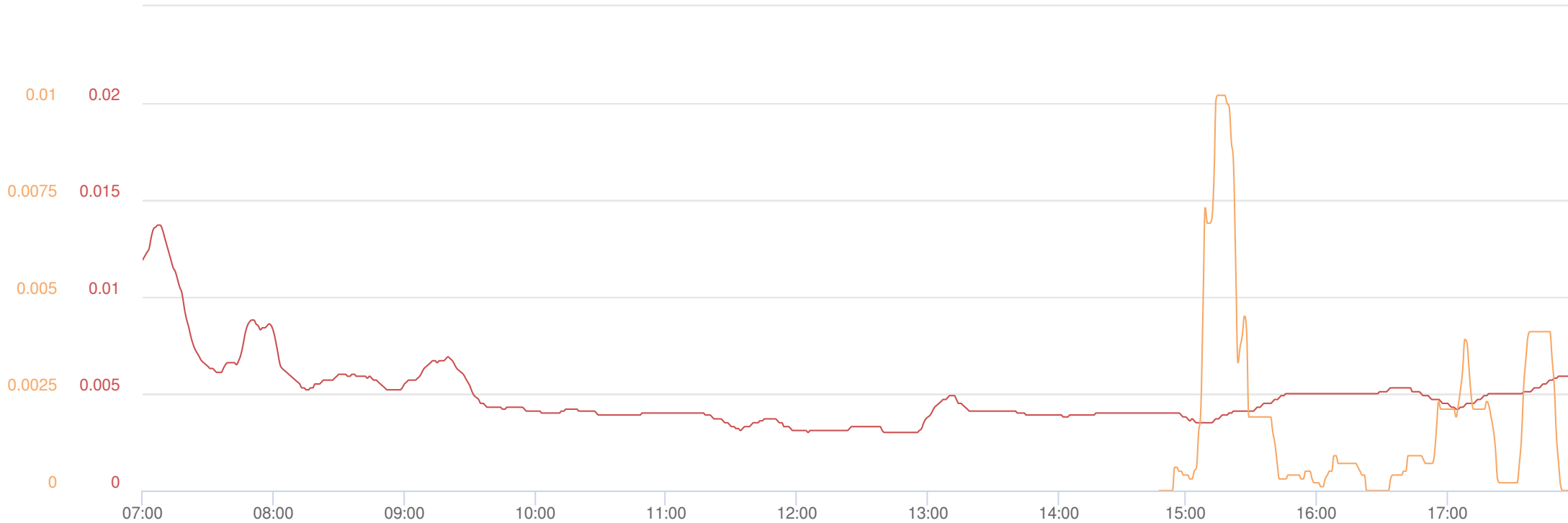
- Get Out
- Scream
- Halloween
- Jaws
- Ernest Scared Stupid

Submit

27559 responses

Advertisement

Mon, 24th of Oct 2022, 7:00:00 – 18:00:00
(GMT-05:00) Eastern Time (US & Canada)



Dust AVG 15m mg/m ³ DustTrak-8530 RS232(A)			VOC AVG 15m ppm miniRAE 3000 RS232(C)		
MIN	AVG	MAX	MIN	AVG	MAX
0.003	0.0048	0.0137	0	0.0018	0.0102

Name NG Troy SIR UW
S/N 0B422999
Description Upwind (0B422999)
Location 8000 Main St, Troy, NY
12180, USA



National Grid - Troy SIR

Date: 10/25/2022

Name: S.Ryan

Temperature: 40-60 °F

Backgrounds

Conditions: Partly Cloudy, Rain

Dust: 5.4 ug/m3

Rel. Humidity: 88%

VOC: 0.12 ppm

Winds: S-SSW at 2-8 MPH

Upwind Location: SW end of Site near entrance to PLE20 SZ from Paved Bypass Road

Exceedance Malfunction

Serial # - Dust: 8530 183212

Serial # -VOC: 592-918409

Comment: _____

Downwind #1 Location: Northeast end of Site Southeast of Office Traile

Exceedance Malfunction

Serial # - Dust: 8530 141613

Serial # -VOC: 592-922512

Comment:

Downwind #2 Location: Northeast end of Site near tires

Exceedance Malfunction

10/6/2022 8530 093004

Serial # -VOC: 592-925884

Comment:

Downwind #3 Location: Northeast Corner of Site S and West of Paved Bypass Road

Exceedance Malfunction

Serial # - Dust: 8530 093103

Serial # -VOC: 592-925887

Comment:

Notes: 1 truck running from Cohoes. Pull barriers on old road. Removing fence.

COMMUNITY AIR MONITORING DIAGRAM

National Grid —Water St Former MGP - Area 2 & 3, Phase 1A, Troy, NY

Daily Perimeter Air Monitoring Locations and Weather Station Site

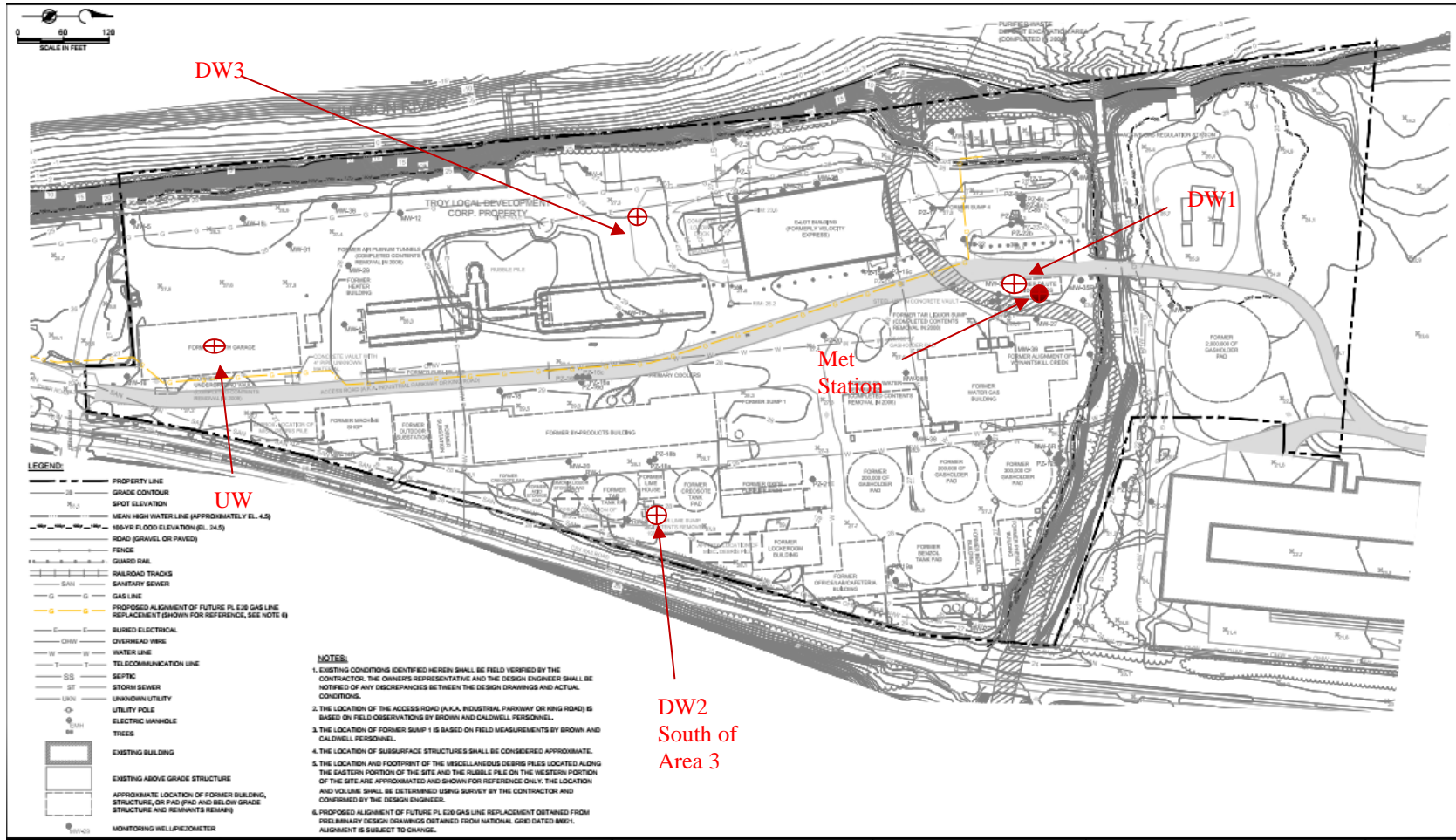


Date 10/25/22

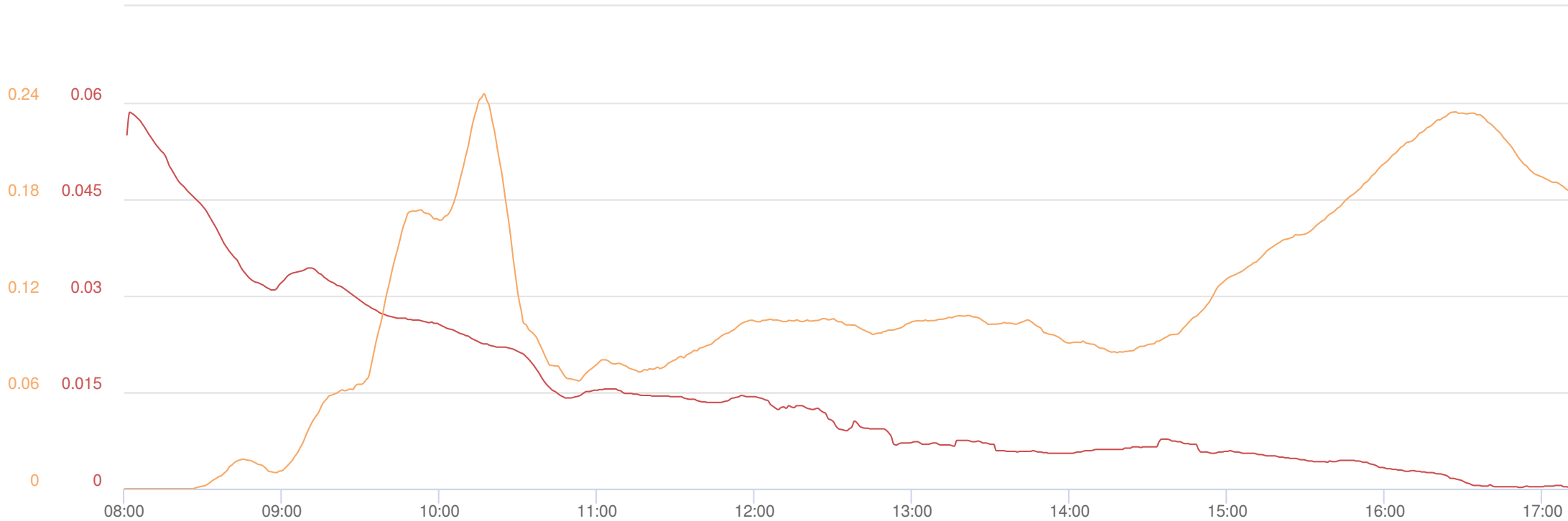
Wind Direction and Speed:
SSE,SSW, 1 to 15 MPH

Key

UW= Upwind
DW1= Downwind 1
DW2= Downwind 2
DW3= Downwind 3



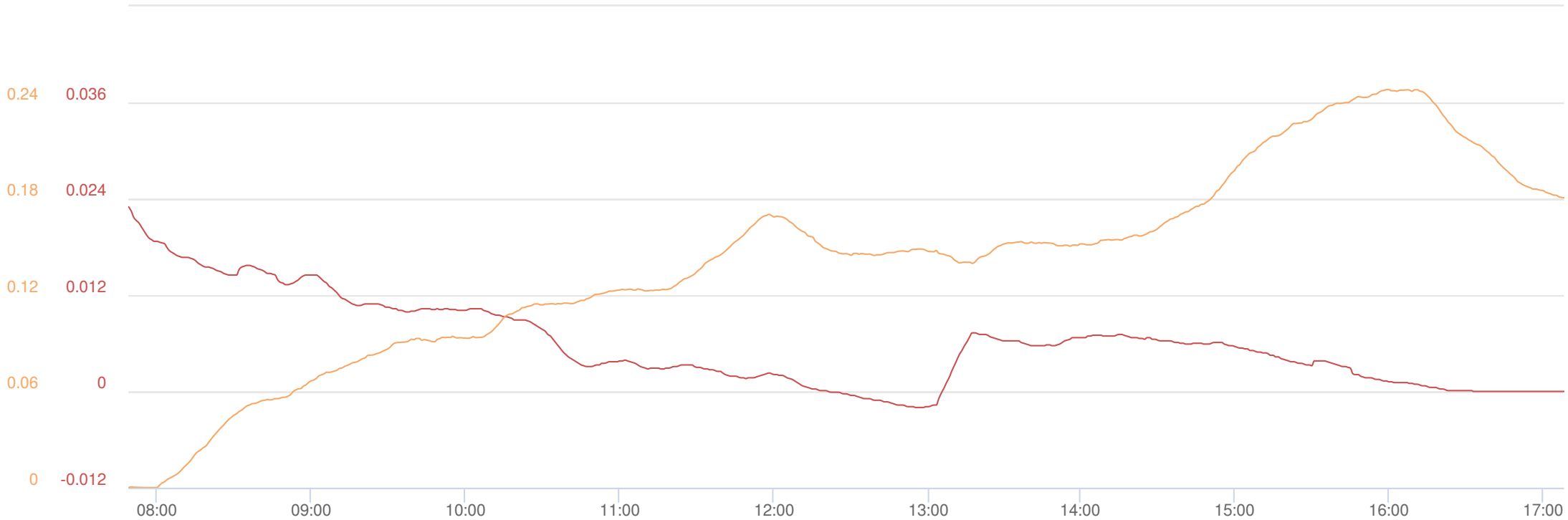
Tue, 25th of Oct 2022, 7:01:00 – 18:01:00
(GMT-05:00) Eastern Time (US & Canada)



Dust (AVG 15m) mg/m ³ DustTrak-8530 RS232(A)			VOC (AVG 15m) ppm miniRAE 3000 RS232(C)		
MIN	AVG	MAX	MIN	AVG	MAX
0.0002	0.0149	0.0585	0	0.1128	0.2454

Name NG Troy SIR DW1
S/N 0B220654
Description Downwind 1 (0B220654)
Location P73X+6J Troy, NY, USA

Tue, 25th of Oct 2022, 7:00:00 – 18:04:00
(GMT-05:00) Eastern Time (US & Canada)



Mass Conc. Total mg/m³ AVG 15m
mg/m³
DustTrak-8530
RS232(A)

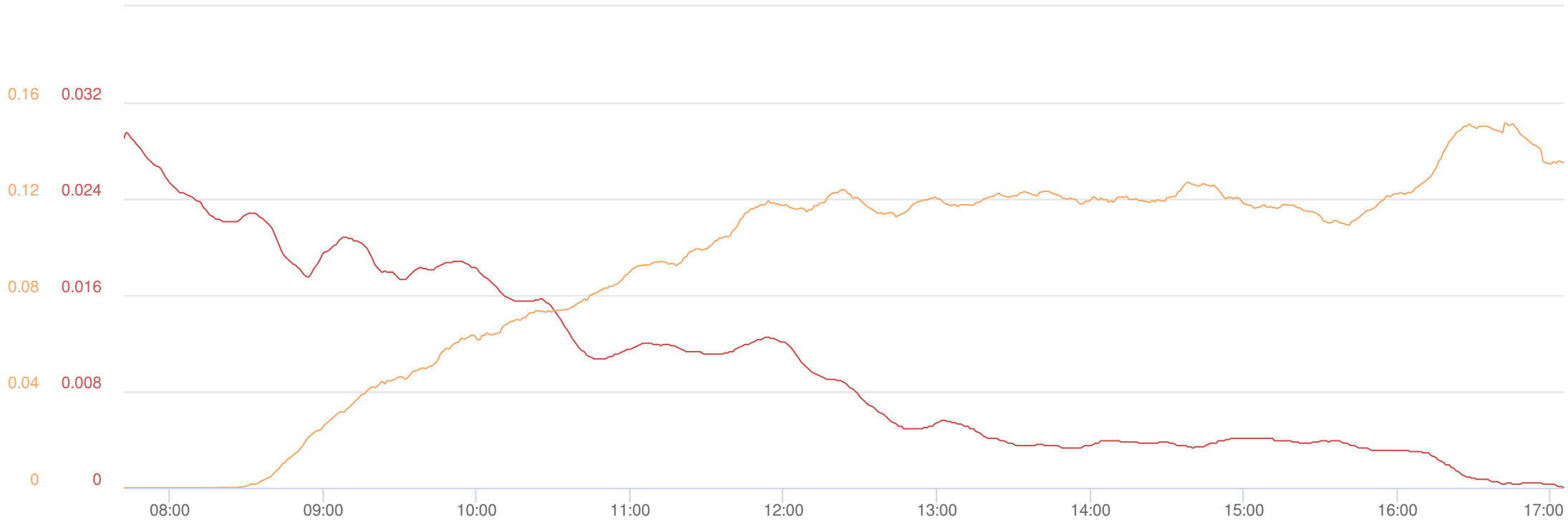
MIN	AVG	MAX
-0.002	0	0.023

VOC ppm AVG 15m ppm
miniRAE 3000
RS232(C)

MIN	AVG	MAX
0	0.1406	0.248

Name NG Troy SIR DW2
S/N 0B274686
Description Downwind 2
(0B274686)
Location 8000 Main St, Troy, NY
12180, USA

Tue, 25th of Oct 2022, 7:00:00 – 18:07:00
(GMT-05:00) Eastern Time (US & Canada)



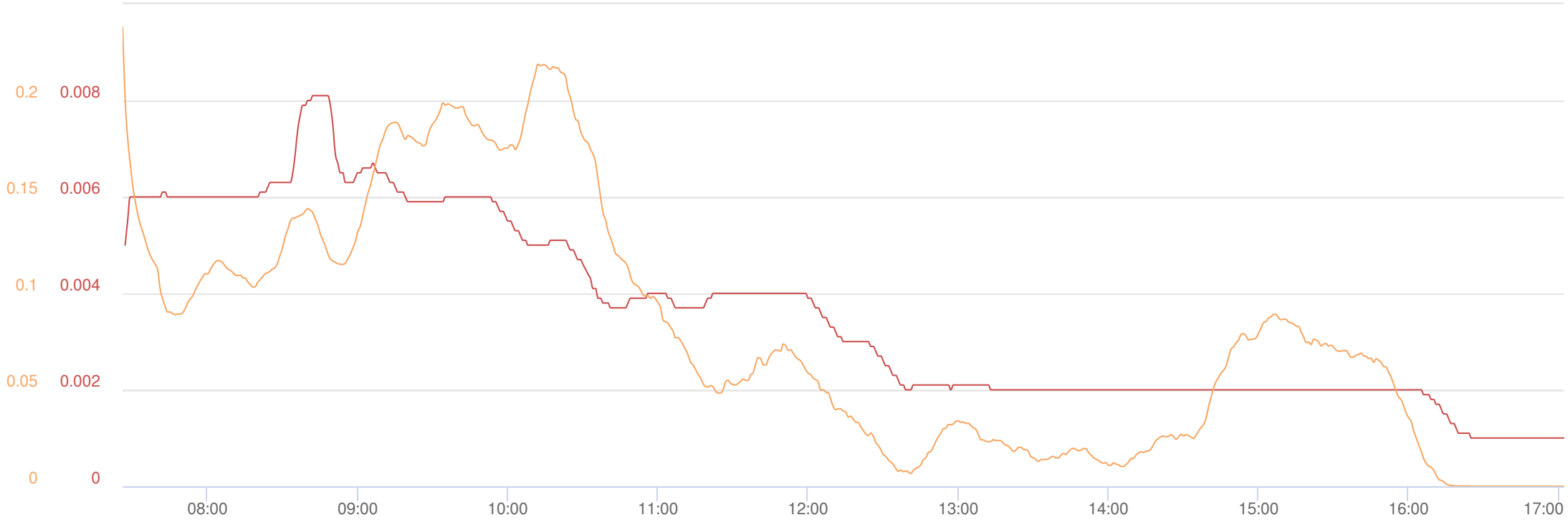
Dust AVG 15m mg/m ³ DustTrak-8530 RS232(A)			VOC AVG 15m ppm miniRAE 3000 RS232(C)		
MIN	AVG	MAX	MIN	AVG	MAX
0.0001	0.0101	0.0295	0	0.091	0.1515

Name NG Troy SIR DW3
S/N 0B448910
Description Downwind 3
(0B4448910)
Location 8000 Main St, Troy, NY
12180, USA

Daily Instrument Calibration Form

Client		Land Remediation, Inc.					Date: 10-25-22	
Project Name: National Grid Troy (Water St.) Site – Area 2 – Phase 1A						Location: Troy, NY		
Instrument	Battery OK	Zero OK	Calibration Gas	Known Value	Reading	Calibrated By:	Comments	
MultiRae MR187 MBB3Z019P4	Y	Y	Isobutylene	101 ppm	Passed	S.Ryan		
			O2	18%	Passed	S.Ryan		
			H2S	10 ppm	Passed	S.Ryan		
			CO	50 ppm	Passed	S.Ryan		
			LEL	50%	Passed	S.Ryan		
SidePak 159 10508071	Y	Y	N/A	0.000	0.000	S.Ryan		
UW DustTrak 8530 183212	Y	Y	N/A	0.000	Zero Completed	S.Ryan		
DW1 DustTrak 8530 141613	Y	Y	N/A	0.000	Zero Completed	S.Ryan		
DW2 DustTrak 8530 093004	Y	Y	N/A	0.000	Zero Completed	S.Ryan		
DW3 DustTrak 8530 093103	Y	Y	N/A	0.000	Zero Completed	S.Ryan		
UW MiniRae 592-918409	Y	Y	Isobutylene	101.0 ppm	101.0	S.Ryan		
DW1 MiniRae 592-922512	Y	Y	Isobutylene	101.0 ppm	101.0	S.Ryan		
DW2 MiniRae 592-925884	Y	Y	Isobutylene	101.0 ppm	101.0	S.Ryan		
DW3 MiniRae 592-925887	Y	Y	Isobutylene	101.0 ppm	101.0	S.Ryan		

Tue, 25th of Oct 2022, 7:00:00 – 18:00:00
(GMT-05:00) Eastern Time (US & Canada)



Dust AVG 15m mg/m ³ DustTrak-8530 RS232(A)			VOC AVG 15m ppm miniRAE 3000 RS232(C)		
MIN	AVG	MAX	MIN	AVG	MAX
0.001	0.004	0.0081	0	0	0.238

Name NG Troy SIR UW
S/N OB422999
Description Upwind (OB422999)
Location 8000 Main St, Troy, NY
12180, USA



National Grid - Troy SIR

Date: 10/26/2022

Name: S.Ryan

Temperature: 40-60 °F

Backgrounds

Conditions: Clear, Sunny

Dust: 5.4 ug/m3

Rel. Humidity: 88%

VOC: 0.12 ppm

Winds: NNW, 1 to 15 MPH

Upwind Location: NW corner of SZ trailer area

Exceedance Malfunction

Serial # - Dust: 8530 183212

Serial # -VOC: 592-918409

Comment: _____

Downwind #1 Location: North end of Area #3

Exceedance Malfunction

Serial # - Dust: 8530 141613

Serial # -VOC: 592-922512

Comment:

Downwind #2 Location: Northeast end of Site near tires

Exceedance Malfunction

10/6/2022 8530 093004

Serial # -VOC: 592-925884

Comment:

Downwind #3 Location: North west side of Area #2 near Elot building

Exceedance Malfunction

Serial # - Dust: 8530 093103

Serial # -VOC: 592-925887

Comment:

Notes: Two trucks running material from Cohoes. Fill the water truck. Hook up wood chipper to clear area on east side of property.

COMMUNITY AIR MONITORING DIAGRAM
National Grid —Water St Former MGP - Area 2 & 3, Phase 1A, Troy, NY
Daily Perimeter Air Monitoring Locations and Weather Station Site

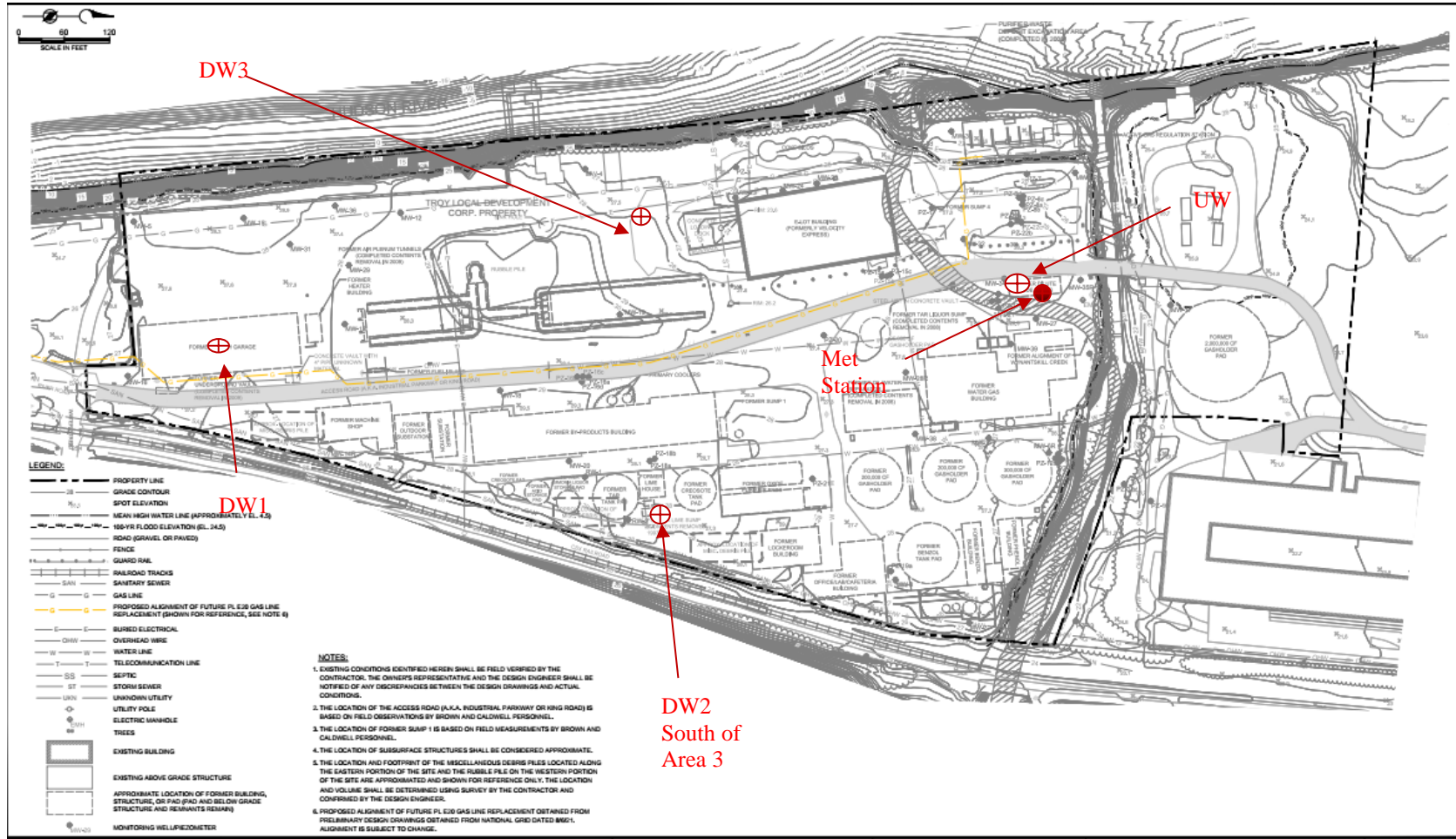


Date 10/26/22

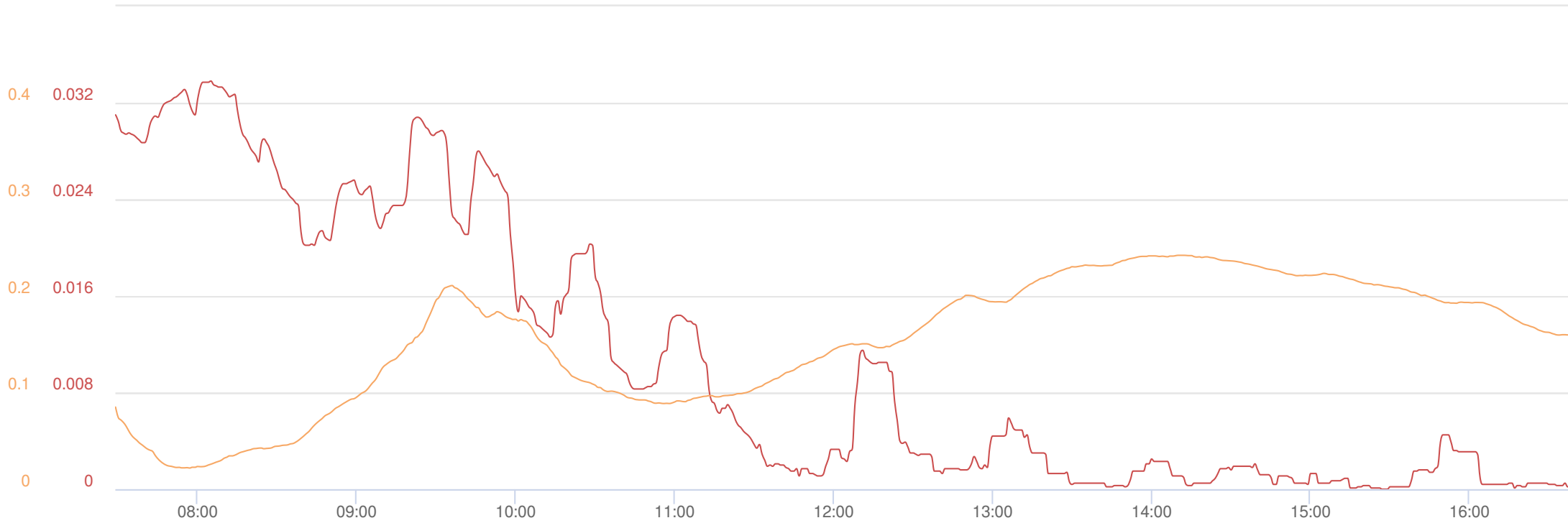
Wind Direction and Speed:
 NNW, 1 to 15 MPH

Key

UW= Upwind
 DW1= Downwind 1
 DW2= Downwind 2
 DW3 = Downwind 3



Wed, 26th of Oct 2022, 7:00:00 – 18:00:00
(GMT-05:00) Eastern Time (US & Canada)



Dust (AVG 15m) mg/m ³ DustTrak-8530 RS232(A)			VOC (AVG 15m) ppm miniRAE 3000 RS232(C)		
MIN	AVG	MAX	MIN	AVG	MAX
0	0.0106	0.0338	0.0219	0.1537	0.2421

Name NG Troy SIR DW1
S/N 0B220654
Description Downwind 1 (0B220654)
Location P73X+6J Troy, NY, USA

Wed, 26th of Oct 2022, 7:00:00 – 18:00:00
(GMT-05:00) Eastern Time (US & Canada)



Mass Conc. Total mg/m ³ AVG 15m mg/m ³ DustTrak-8530 RS232(A)		
MIN	AVG	MAX
0	0.0079	0.0265

VOC ppm AVG 15m ppm miniRAE 3000 RS232(C)		
MIN	AVG	MAX
0.1367	0.1643	0.1822

Name NG Troy SIR DW2
S/N 0B274686
Description Downwind 2
(0B274686)
Location 8000 Main St, Troy, NY
12180, USA

Wed, 26th of Oct 2022, 7:00:00 – 18:00:00
(GMT-05:00) Eastern Time (US & Canada)



Dust AVG 15m mg/m ³ DustTrak-8530 RS232(A)			VOC AVG 15m ppm miniRAE 3000 RS232(C)		
MIN	AVG	MAX	MIN	AVG	MAX
0	0.0045	0.0175	0	0.0548	0.1397

Name NG Troy SIR DW3
S/N 0B448910
Description Downwind 3
(0B4448910)
Location 8000 Main St, Troy, NY
12180, USA

Daily Instrument Calibration Form

Client		Land Remediation, Inc.					Date: 10-26-22	
Project Name: National Grid Troy (Water St.) Site – Area 2 – Phase 1A						Location: Troy, NY		
Instrument	Battery OK	Zero OK	Calibration Gas	Known Value	Reading	Calibrated By:	Comments	
MultiRae MR187 MBB3Z019P4	Y	Y	Isobutylene	101 ppm	Passed	S.Ryan		
			O2	18%	Passed	S.Ryan		
			H2S	10 ppm	Passed	S.Ryan		
			CO	50 ppm	Passed	S.Ryan		
			LEL	50%	Passed	S.Ryan		
SidePak 159 10508071	Y	Y	N/A	0.000	0.000	S.Ryan		
UW DustTrak 8530 183212	Y	Y	N/A	0.000	Zero Completed	S.Ryan		
DW1 DustTrak 8530 141613	Y	Y	N/A	0.000	Zero Completed	S.Ryan		
DW2 DustTrak 8530 093004	Y	Y	N/A	0.000	Zero Completed	S.Ryan		
DW3 DustTrak 8530 093103	Y	Y	N/A	0.000	Zero Completed	S.Ryan		
UW MiniRae 592-918409	Y	Y	Isobutylene	101.0 ppm	101.0	S.Ryan		
DW1 MiniRae 592-922512	Y	Y	Isobutylene	101.0 ppm	101.0	S.Ryan		
DW2 MiniRae 592-925884	Y	Y	Isobutylene	101.0 ppm	101.0	S.Ryan		
DW3 MiniRae 592-925887	Y	Y	Isobutylene	101.0 ppm	101.0	S.Ryan		

Advertisement

Search City or Zip Code

US °F

GO PREMIUM

☁ 60° Troy, NY

Today

Hourly

10 Day

Sandy 10

Monthly

Radar

Video

More

Hourly Weather - Troy, NY




As of 7:04 am EDT





Wednesday, October 26







7:15 am **60°** ☁ Cloudy / 7% ⇌ SE 2 mph





7:30 am **61°** ☁ Cloudy / 8% ⇌ SSE 2 mph





Advertisement

7:45 am **61°**  Cloudy  9%  SSE 2 mph





8:00 am **61°**  Cloudy  11%  SSE 2 mph 





 Feels Like 61°	 Wind SSE 2 mph	 Humidity 99%
 UV Index 0 of 10	 Cloud Cover 94%	 Rain Amount 0 in





9:00 am **63°**  Cloudy  14%  SSE 2 mph 





10:00 am **66°**  Cloudy  15%  S 3 mph 

Advertisement





































11:00 am **68°**  Cloudy  15%  SSE 4 mph 

12:00 pm **70°**  Cloudy  15%  S 6 mph 











1:00 pm **71°**  Cloudy  15%  S 5 mph 

2:00 pm **71°**  Cloudy  16%  S 6 mph 

Stay Safe

3:00 pm	72°		Mostly Cloudy	 24%	 S 7 mph	
4:00 pm	72°		Mostly Cloudy	 16%	 S 7 mph	
5:00 pm	70°		Partly Cloudy	 19%	 SSE 7 mph	
6:00 pm	69°		Partly Cloudy	 22%	 S 6 mph	
7:00 pm	67°		Partly Cloudy	 24%	 S 7 mph	
8:00 pm	66°		Showers	 37%	 SSW 7 mph	
9:00 pm	65°		Showers	 39%	 SSW 7 mph	
10:00 pm	65°		Mostly Cloudy	 24%	 SW 6 mph	
11:00 pm	64°		Partly Cloudy	 13%	 SW 5 mph	

Thursday, October 27

12:00 am	63°		Partly Cloudy	 7%	 SW 5 mph	
1:00 am	61°		Partly Cloudy	 7%	 SW 5 mph	
2:00 am	60°		Partly Cloudy	 7%	 WSW 6 mph	

10 Ghost Towns To Visit



Now's A Great Time To Check Them Out

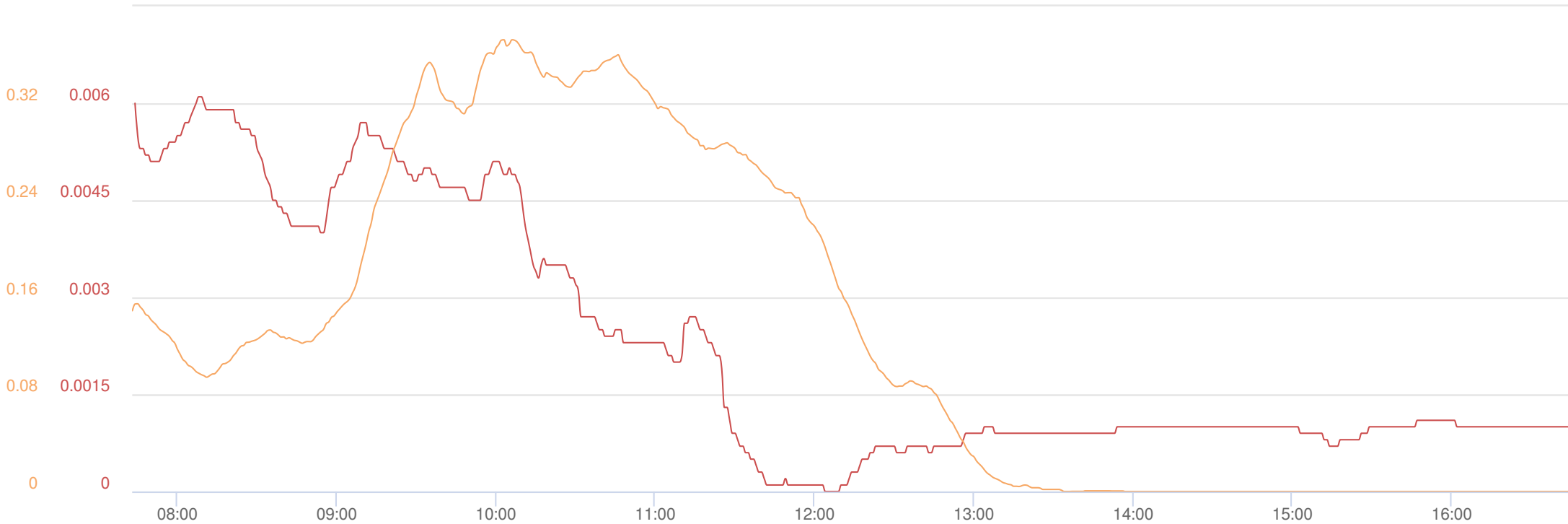
The Weather Channel



Thriller dance or Monster Mash?

- It was a graveyard smash!
- Obviously, Thriller. It's the funk of forty-thousand years.
- Neither, Bad Romance. Gaga slays.

Wed, 26th of Oct 2022, 7:00:00 – 18:00:00
(GMT-05:00) Eastern Time (US & Canada)



Dust AVG 15m mg/m ³ DustTrak-8530 RS232(A)			VOC AVG 15m ppm miniRAE 3000 RS232(C)		
MIN	AVG	MAX	MIN	AVG	MAX
0	0.002	0.0061	0	0	0.3723

Name NG Troy SIR UW
S/N 0B422999
Description Upwind (0B422999)
Location 8000 Main St, Troy, NY
12180, USA



National Grid - Troy SIR

Date: 10/27/2022

Name: S.Ryan

Temperature: 40-60 °F

Backgrounds

Conditions: Clear, Sunny

Dust: 8 ug/m3

Rel. Humidity: 88%

VOC: 0 ppm

Winds: NNW, 1 to 15 MPH

Upwind Location: NW corner of SZ trailer area

Exceedance Malfunction

Serial # - Dust: 8530 183212

Serial # -VOC: 592-918409

Comment: _____

Downwind #1 Location: North end of Area #3

Exceedance Malfunction

Serial # - Dust: 8530 141613

Serial # -VOC: 592-922512

Comment:

Downwind #2 Location: Northeast end of Site near tires

Exceedance Malfunction

10/6/2022 8530 093004

Serial # -VOC: 592-925884

Comment:

Downwind #3 Location: North west side of Area #2 near Elot building

Exceedance Malfunction

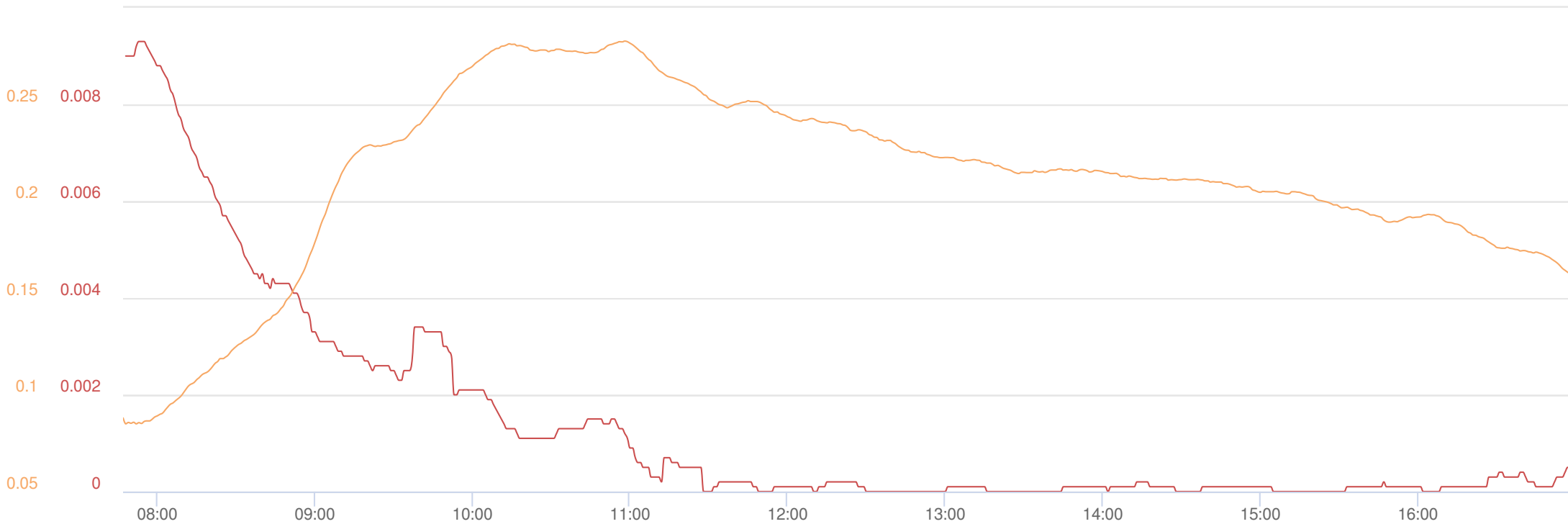
Serial # - Dust: 8530 093103

Serial # -VOC: 592-925887

Comment:

Notes: Two trucks running material from Cohoes. Fill the water truck. Hook up wood chipper to clear area on east side of property.

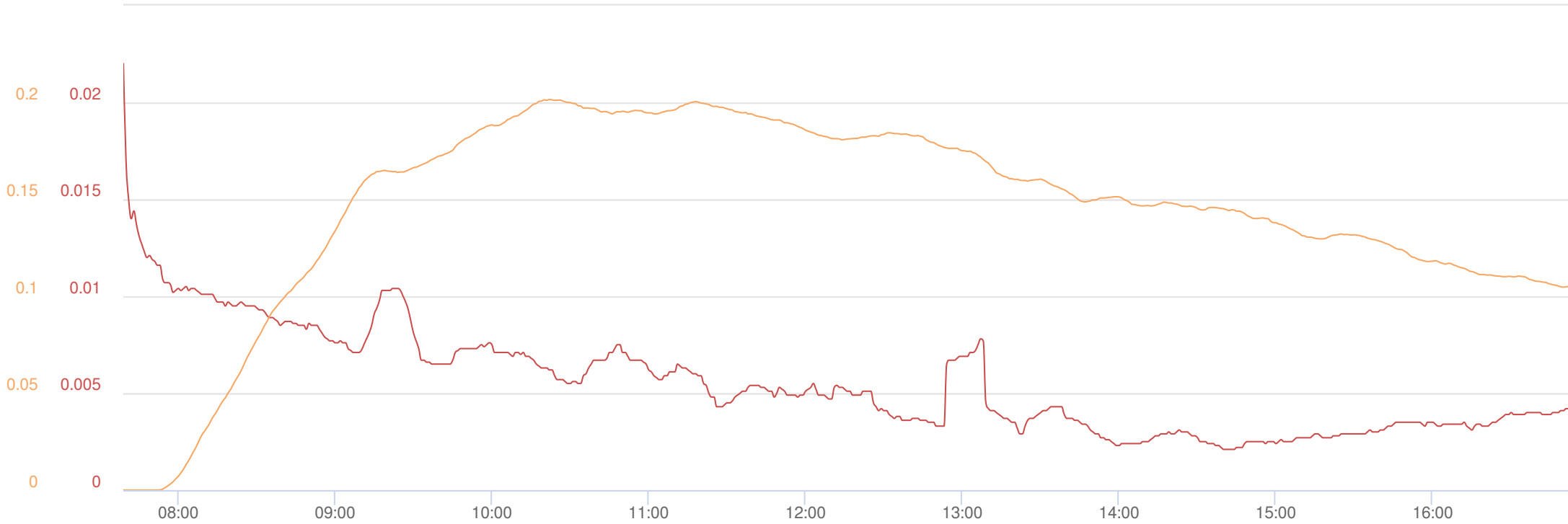
Thu, 27th of Oct 2022, 7:00:00 – 18:00:00
(GMT-05:00) Eastern Time (US & Canada)



Dust (AVG 15m) mg/m³ DustTrak-8530 RS232(A)			VOC (AVG 15m) ppm miniRAE 3000 RS232(C)		
MIN	AVG	MAX	MIN	AVG	MAX
0	0.0014	0.0093	0.085	0.212	0.2827

Name	NG Troy SIR DW1
S/N	0B220654
Description	Downwind 1 (0B220654
Location	6 High St, Troy, NY 12180, USA

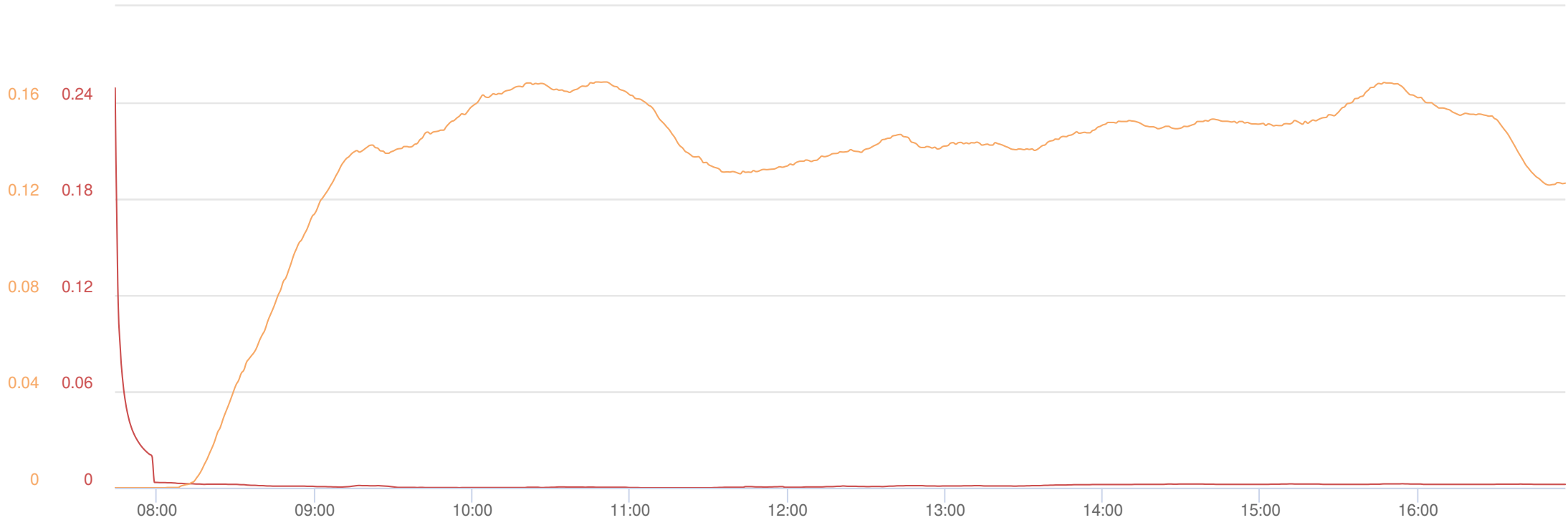
Thu, 27th of Oct 2022, 7:00:00 – 18:00:00
(GMT-05:00) Eastern Time (US & Canada)



Mass Conc. Total mg/m ³ AVG 15m mg/m ³ DustTrak-8530 RS232(A)			VOC ppm AVG 15m ppm miniRAE 3000 RS232(C)		
MIN	AVG	MAX	MIN	AVG	MAX
0.0021	0.0055	0.022	0	0.1454	0.2015

Name NG Troy SIR DW2
S/N 0B274686
Description Downwind 2
(0B274686)
Location 15 Cross St, Troy, NY
12180, USA

Thu, 27th of Oct 2022, 7:00:00 – 18:00:00
(GMT-05:00) Eastern Time (US & Canada)



Dust AVG 15m mg/m ³ DustTrak-8530 RS232(A)			VOC AVG 15m ppm miniRAE 3000 RS232(C)		
MIN	AVG	MAX	MIN	AVG	MAX
0	0.0028	0.249	0	0.1327	0.1685

Name NG Troy SIR DW3
S/N 0B448910
Description Downwind 3
(0B4448910)
Location 8000 Main St, Troy, NY
12180, USA

Daily Instrument Calibration Form

Client		Land Remediation, Inc.					Date: 10-27-22	
Project Name: National Grid Troy (Water St.) Site – Area 2 – Phase 1A						Location: Troy, NY		
Instrument	Battery OK	Zero OK	Calibration Gas	Known Value	Reading	Calibrated By:	Comments	
MultiRae MR187 MBB3Z019P4	Y	Y	Isobutylene	101 ppm	Passed	S.Ryan		
			O2	18%	Passed	S.Ryan		
			H2S	10 ppm	Passed	S.Ryan		
			CO	50 ppm	Passed	S.Ryan		
			LEL	50%	Passed	S.Ryan		
SidePak 159 10508071	Y	Y	N/A	0.000	0.000	S.Ryan		
UW DustTrak 8530 183212	Y	Y	N/A	0.000	Zero Completed	S.Ryan		
DW1 DustTrak 8530 141613	Y	Y	N/A	0.000	Zero Completed	S.Ryan		
DW2 DustTrak 8530 093004	Y	Y	N/A	0.000	Zero Completed	S.Ryan		
DW3 DustTrak 8530 093103	Y	Y	N/A	0.000	Zero Completed	S.Ryan		
UW MiniRae 592-918409	Y	Y	Isobutylene	101.0 ppm	101.0	S.Ryan		
DW1 MiniRae 592-922512	Y	Y	Isobutylene	101.0 ppm	101.0	S.Ryan		
DW2 MiniRae 592-925884	Y	Y	Isobutylene	101.0 ppm	101.0	S.Ryan		
DW3 MiniRae 592-925887	Y	Y	Isobutylene	101.0 ppm	101.0	S.Ryan		

Advertisement

Search City or Zip Code

US °F

GO PREMIUM

☁ 55° Troy, NY

Today

Hourly

10 Day

Sandy 10

Monthly

Radar

Video

More

Hourly Weather - Troy, NY











































As of 6:47 am EDT

Thursday, October 27

6:45 am	55°	Cloudy	2%	WNW 13 mph
7:00 am	55°	Cloudy	2%	WNW 13 mph

Feels Like 51°	Wind WNW 13 mph	Humidity 70%
UV Index 0 of 10	Cloud Cover 87%	Rain Amount 0 in

Advertisement

7:15 am	54°	 Cloudy	 2%	 WNW 13 mph
7:30 am	54°	 Cloudy	 2%	 WNW 13 mph
8:00 am	54°	 Mostly Cloudy	 2%	 WNW 13 mph 
9:00 am	54°	 Partly Cloudy	 1%	 NW 16 mph 
Advertisement				
10:00 am	55°	 Mostly Sunny	 1%	 NW 14 mph 
11:00 am	56°	 Sunny	 0%	 NW 13 mph 
12:00 pm	57°	 Sunny	 0%	 NW 13 mph 
1:00 pm	58°	 Sunny	 0%	 NNW 12 mph 
2:00 pm	59°	 Sunny	 0%	 NNW 12 mph 
3:00 pm	60°	 Sunny	 0%	 NNW 13 mph 
4:00 pm	60°	 Sunny	 0%	 NNW 11 mph 





























Stay Safe

10 Ghost Towns To Visit























Now's A Great Time To Check Them Out



5:00 pm	58°	 Sunny	 0%	 NNW 10 mph	
6:00 pm	55°	 Clear	 0%	 NNW 8 mph	
7:00 pm	52°	 Clear	 0%	 NNW 8 mph	
8:00 pm	50°	 Clear	 0%	 NNW 8 mph	
9:00 pm	48°	 Clear	 1%	 N 7 mph	
10:00 pm	46°	 Clear	 1%	 N 6 mph	
11:00 pm	45°	 Clear	 2%	 N 5 mph	

Friday, October 28

12:00 am	43°	 Clear	 2%	 N 6 mph	
1:00 am	42°	 Clear	 3%	 N 5 mph	
2:00 am	41°	 Clear	 3%	 N 4 mph	
3:00 am	39°	 Clear	 3%	 N 4 mph	
4:00 am	39°	 Clear	 4%	 N 5 mph	

5:00 am		 Mostly Clear	 6%	 N 5 mph	
---------	--	--	--	---	---

Thriller dance or Monster Mash?

- It was a graveyard smash!
- Obviously, Thriller. It's the funk of forty-thousand years.
- Neither, Bad Romance. Gaga slays.

Submit

13534 responses

Advertisement

Thu, 27th of Oct 2022, 7:00:00 – 18:00:00
(GMT-05:00) Eastern Time (US & Canada)



Dust AVG 15m mg/m³

DustTrak-8530
RS232(A)

MIN

0

AVG

0.001

MAX

0.0021

VOC AVG 15m ppm

miniRAE 3000
RS232(C)

MIN

0

AVG

0

MAX

0

Name NG Troy SIR UW
S/N 0B422999
Description Upwind (0B422999)
Location 8000 Main St, Troy, NY
12180, USA



National Grid - Troy SIR

Date: 10/28/2022

Name: S.Ryan

Temperature: 52-64 °F

Backgrounds

Conditions: Light Rain

Dust: 7 ug/m3

Rel. Humidity: 78%

VOC: 0.11 ppm

Winds: SSW Wind 0-10 MPH

Upwind Location: North end Area #3

Exceedance Malfunction

Serial # - Dust: 8530 183212

Serial # -VOC: 592-918409

Comment: _____

Downwind #1 Location: SZ area north of trailers

Exceedance Malfunction

Serial # - Dust: 8530 141613

Serial # -VOC: 592-922512

Comment:

Downwind #2 Location: SZ area south of the trailers

Exceedance Malfunction

10/6/2022 8530 093004

Serial # -VOC: 592-925884

Comment:

Downwind #3 Location: North west side of Area #2 near Elot building

Exceedance Malfunction

Serial # - Dust: 8530 093103

Serial # -VOC: 592-925887

Comment:

Notes: Two longhorn trucks coming today. General clean up. Mowing and brush removal

COMMUNITY AIR MONITORING DIAGRAM
National Grid —Water St Former MGP - Area 2 & 3, Phase 1A, Troy, NY
Daily Perimeter Air Monitoring Locations and Weather Station Site

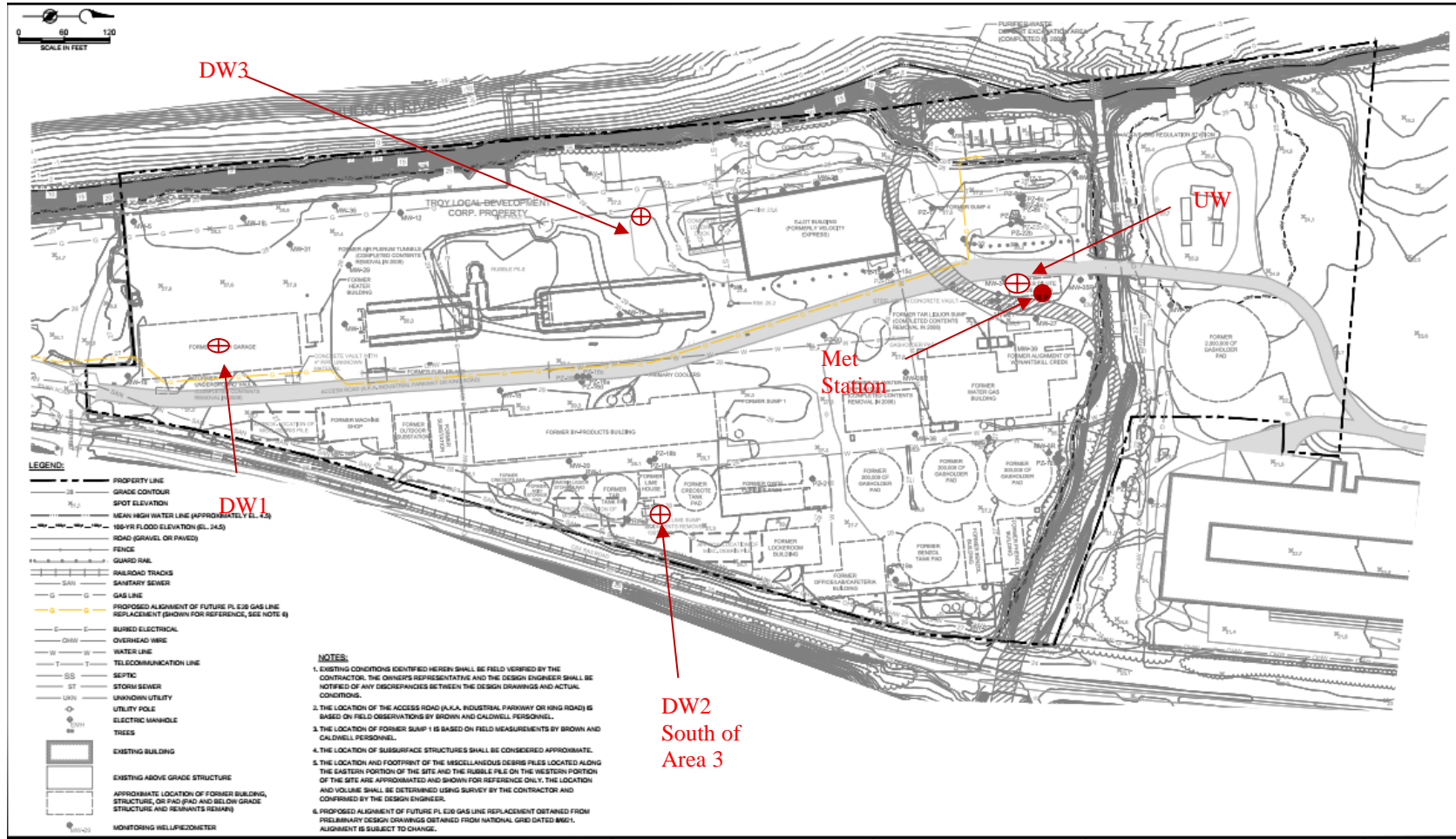


Date 10/28/22

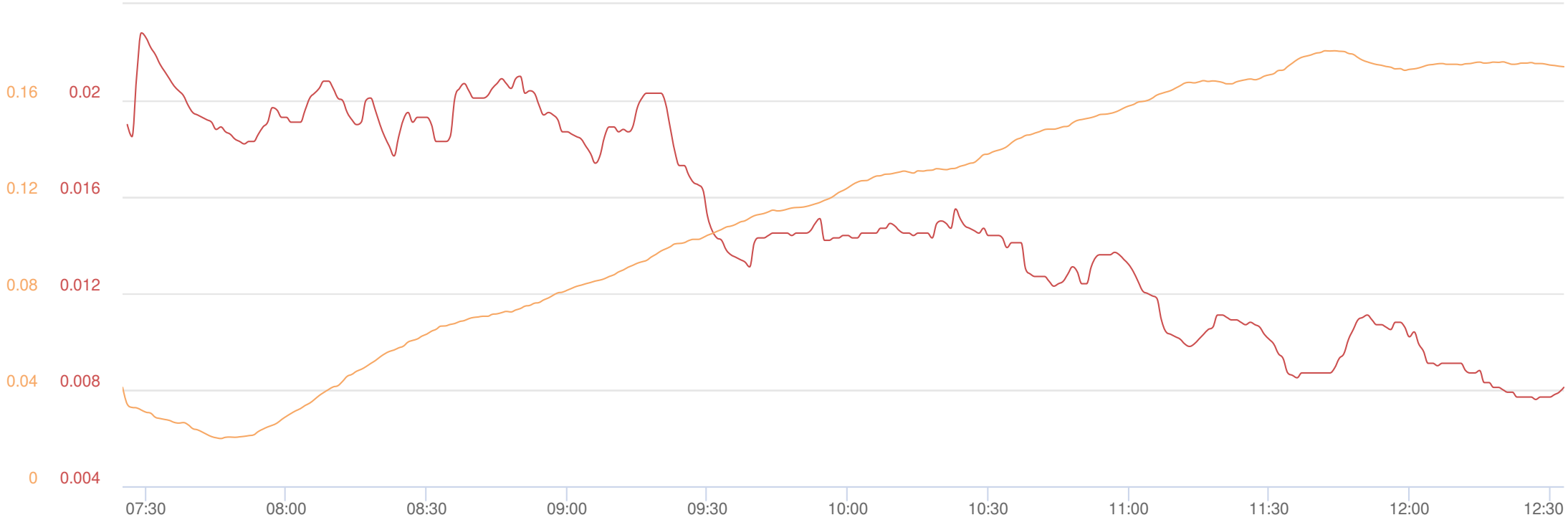
Wind Direction and Speed:
 NNW, 1 to 15 MPH

Key

UW= Upwind
 DW1= Downwind 1
 DW2= Downwind 2
 DW3 = Downwind 3



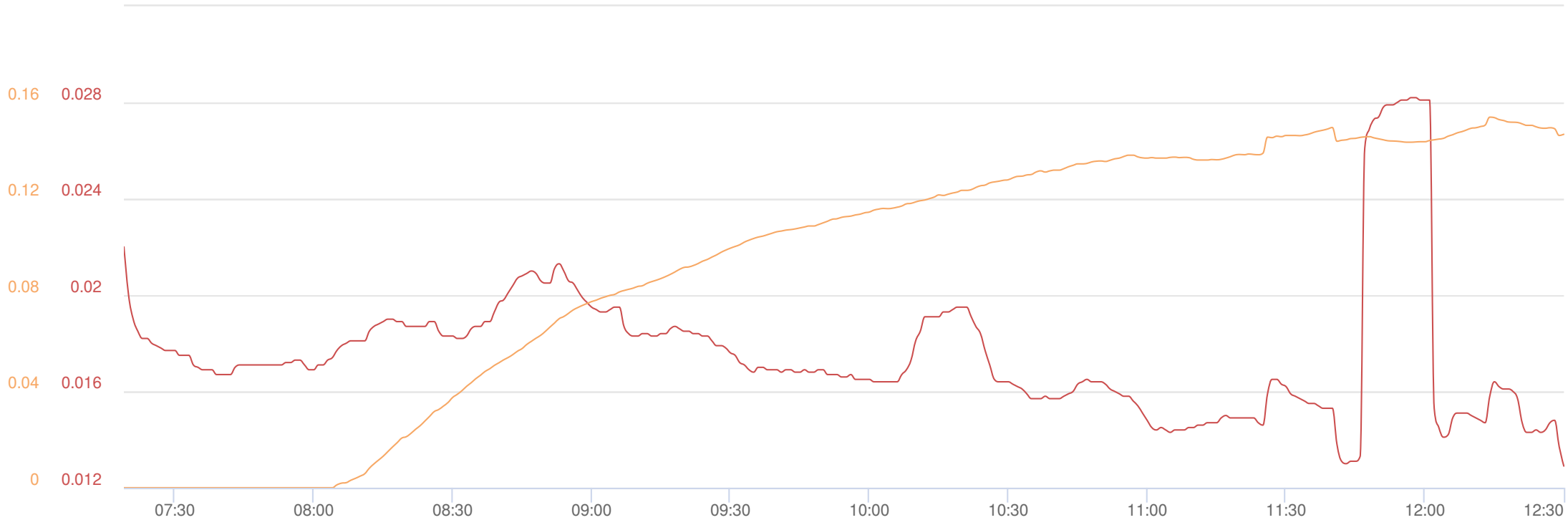
Fri, 28th of Oct 2022, 7:00:00 – 18:00:00
 (GMT-05:00) Eastern Time (US & Canada)



Dust (AVG 15m) mg/m ³ DustTrak-8530 RS232(A)			VOC (AVG 15m) ppm miniRAE 3000 RS232(C)		
MIN	AVG	MAX	MIN	AVG	MAX
0.0076	0.0149	0.0228	0.0198	0.1136	0.1806

Name NG Troy SIR DW1
S/N 0B220654
Description Downwind 1 (0B220654)
Location 8000 Main St, Troy, NY
 12180, USA

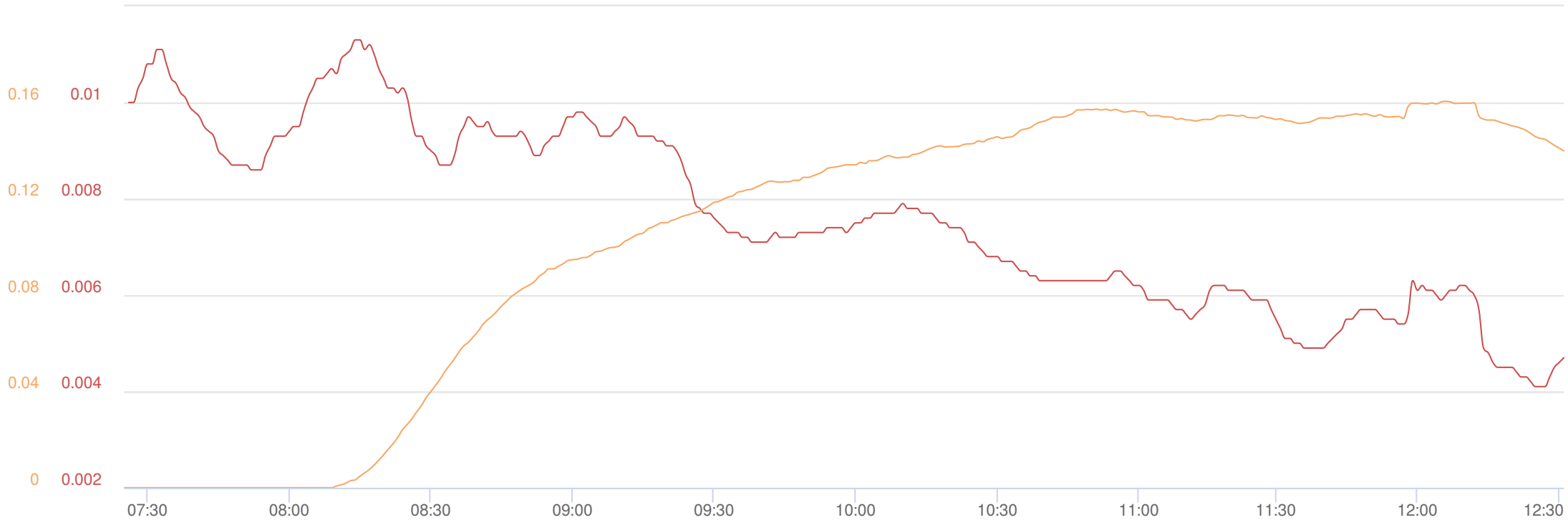
Fri, 28th of Oct 2022, 7:00:00 – 18:00:00
(GMT-05:00) Eastern Time (US & Canada)



Mass Conc. Total mg/m³ AVG 15m mg/m³ DustTrak-8530 RS232(A)			VOC ppm AVG 15m ppm miniRAE 3000 RS232(C)		
MIN	AVG	MAX	MIN	AVG	MAX
0.013	0.0176	0.0282	0	0.092	0.1539

Name NG Troy SIR DW2
S/N 0B274686
Description Downwind 2
(0B274686)
Location 8000 Main St, Troy, NY
12180, USA

Fri, 28th of Oct 2022, 7:00:00 – 18:00:00
 (GMT-05:00) Eastern Time (US & Canada)



Dust AVG 15m mg/m ³ DustTrak-8530 RS232(A)			VOC AVG 15m ppm miniRAE 3000 RS232(C)		
MIN	AVG	MAX	MIN	AVG	MAX
0.0041	0.0076	0.0113	0	0.1051	0.1605

Name NG Troy SIR DW3
S/N 0B448910
Description Downwind 3
 (0B4448910)
Location 8000 Main St, Troy, NY
 12180, USA

Daily Instrument Calibration Form

Client		Land Remediation, Inc.					Date: 10-28-22	
Project Name: National Grid Troy (Water St.) Site – Area 2 – Phase 1A						Location: Troy, NY		
Instrument	Battery OK	Zero OK	Calibration Gas	Known Value	Reading	Calibrated By:	Comments	
MultiRae MR187 MBB3Z019P4	Y	Y	Isobutylene	101 ppm	Passed	S.Ryan		
			O2	18%	Passed	S.Ryan		
			H2S	10 ppm	Passed	S.Ryan		
			CO	50 ppm	Passed	S.Ryan		
			LEL	50%	Passed	S.Ryan		
SidePak 159 10508071	Y	Y	N/A	0.000	0.000	S.Ryan		
UW DustTrak 8530 183212	Y	Y	N/A	0.000	Zero Completed	S.Ryan		
DW1 DustTrak 8530 141613	Y	Y	N/A	0.000	Zero Completed	S.Ryan		
DW2 DustTrak 8530 093004	Y	Y	N/A	0.000	Zero Completed	S.Ryan		
DW3 DustTrak 8530 093103	Y	Y	N/A	0.000	Zero Completed	S.Ryan		
UW MiniRae 592-918409	Y	Y	Isobutylene	101.0 ppm	101.0	S.Ryan		
DW1 MiniRae 592-922512	Y	Y	Isobutylene	101.0 ppm	101.0	S.Ryan		
DW2 MiniRae 592-925884	Y	Y	Isobutylene	101.0 ppm	101.0	S.Ryan		
DW3 MiniRae 592-925887	Y	Y	Isobutylene	101.0 ppm	101.0	S.Ryan		

Advertisement

Search City or Zip Code

US °F

GO PREMIUM

☁️ 35° Troy, NY

Today

Hourly

10 Day

Sandy 10

Monthly

Radar

Video

More

Hourly Weather - Troy, NY

As of 6:46 am EDT

Friday, October 28

6:45 am **35°** ☁️ Partly Cloudy 🌧️ 2% 🌬️ N 4 mph

7:00 am **35°** ☁️ Partly Cloudy 🌧️ 2% 🌬️ N 4 mph ^

🌡️ Feels Like **31°**

🌬️ Wind **N 4 mph**

💧 Humidity **85%**

☀️ UV Index **0 of 10**

☁️ Cloud Cover **45%**

🌧️ Precip Amount **0 in**

Advertisement

7:15 am	35°		Partly Cloudy	2%	N 4 mph	
7:30 am	36°		Partly Cloudy	2%	N 4 mph	
8:00 am	36°		Partly Cloudy	2%	N 3 mph	▼
9:00 am	39°		Partly Cloudy	1%	N 5 mph	▼
Advertisement						
10:00 am	43°		Mostly Cloudy	1%	N 6 mph	▼
11:00 am	46°		Mostly Cloudy	1%	N 6 mph	▼
12:00 pm	49°		Mostly Cloudy	0%	N 5 mph	▼
1:00 pm	52°		Mostly Cloudy	0%	N 4 mph	▼
2:00 pm	53°		Partly Cloudy	0%	N 3 mph	▼
3:00 pm	55°		Partly Cloudy	0%	N 4 mph	▼
4:00 pm	55°		Partly Cloudy	0%	N 3 mph	▼






















Stay Safe

10 Ghost Towns To Visit


















Now's A Great Time To Check Them Out

Advertisement

5:00 pm	54°		Partly Cloudy	 0%	 N 3 mph	▼
6:00 pm	51°		Mostly Cloudy	 1%	 NNE 3 mph	▼
7:00 pm	48°		Mostly Cloudy	 1%	 NE 3 mph	▼
8:00 pm	45°		Mostly Cloudy	 2%	 NNE 2 mph	▼
9:00 pm	44°		Mostly Cloudy	 3%	 E 1 mph	▼
10:00 pm	42°		Mostly Cloudy	 3%	 E 1 mph	▼
11:00 pm	41°		Mostly Cloudy	 4%	 SSE 0 mph	▼

Saturday, October 29

12:00 am	41°		Mostly Cloudy	 4%	 S 1 mph	▼
1:00 am	39°		Partly Cloudy	 5%	 SSW 0 mph	▼
2:00 am	38°		Partly Cloudy	 5%	 SSE 0 mph	▼
3:00 am	37°		Partly Cloudy	 6%	 S 0 mph	▼
4:00 am	36°		Partly Cloudy	 6%	 S 0 mph	▼

Fri, 28th of Oct 2022, 7:00:00 – 18:00:00
(GMT-05:00) Eastern Time (US & Canada)



Dust AVG 15m mg/m ³ DustTrak-8530 RS232(A)			VOC AVG 15m ppm miniRAE 3000 RS232(C)		
MIN	AVG	MAX	MIN	AVG	MAX
0.0013	0.0025	0.009	0	0	0

Name NG Troy SIR UW
S/N OB422999
Description Upwind (OB422999)
Location P73X+6J Troy, NY, USA



National Grid - Troy SIR

Date: 10/31/2022

Name: S.Ryan

Temperature: 52-64 °F

Backgrounds

Conditions: Clear, Sunny

Dust: 7.7 ug/m3

Rel. Humidity: 78%

VOC: 0 ppm

Winds: SSW, 0-10 MPH

Upwind Location: North end Area #3

Exceedance Malfunction

Serial # - Dust: 8530 183212

Serial # -VOC: 592-918409

Comment: _____

Downwind #1 Location: SZ area north of trailers

Exceedance Malfunction

Serial # - Dust: 8530 141613

Serial # -VOC: 592-922512

Comment:

Downwind #2 Location: SZ area south of the trailers

Exceedance Malfunction

10/6/2022 8530 093004

Serial # -VOC: 592-925884

Comment:

Downwind #3 Location: North west side of Area #2 near Elot building

Exceedance Malfunction

Serial # - Dust: 8530 093103

Serial # -VOC: 592-925887

Comment:

Notes: Two longhorn trucks coming today. General clean up. Mowing and brush removal

COMMUNITY AIR MONITORING DIAGRAM

National Grid —Water St Former MGP - Area 2 & 3, Phase 1A, Troy, NY

Daily Perimeter Air Monitoring Locations and Weather Station Site

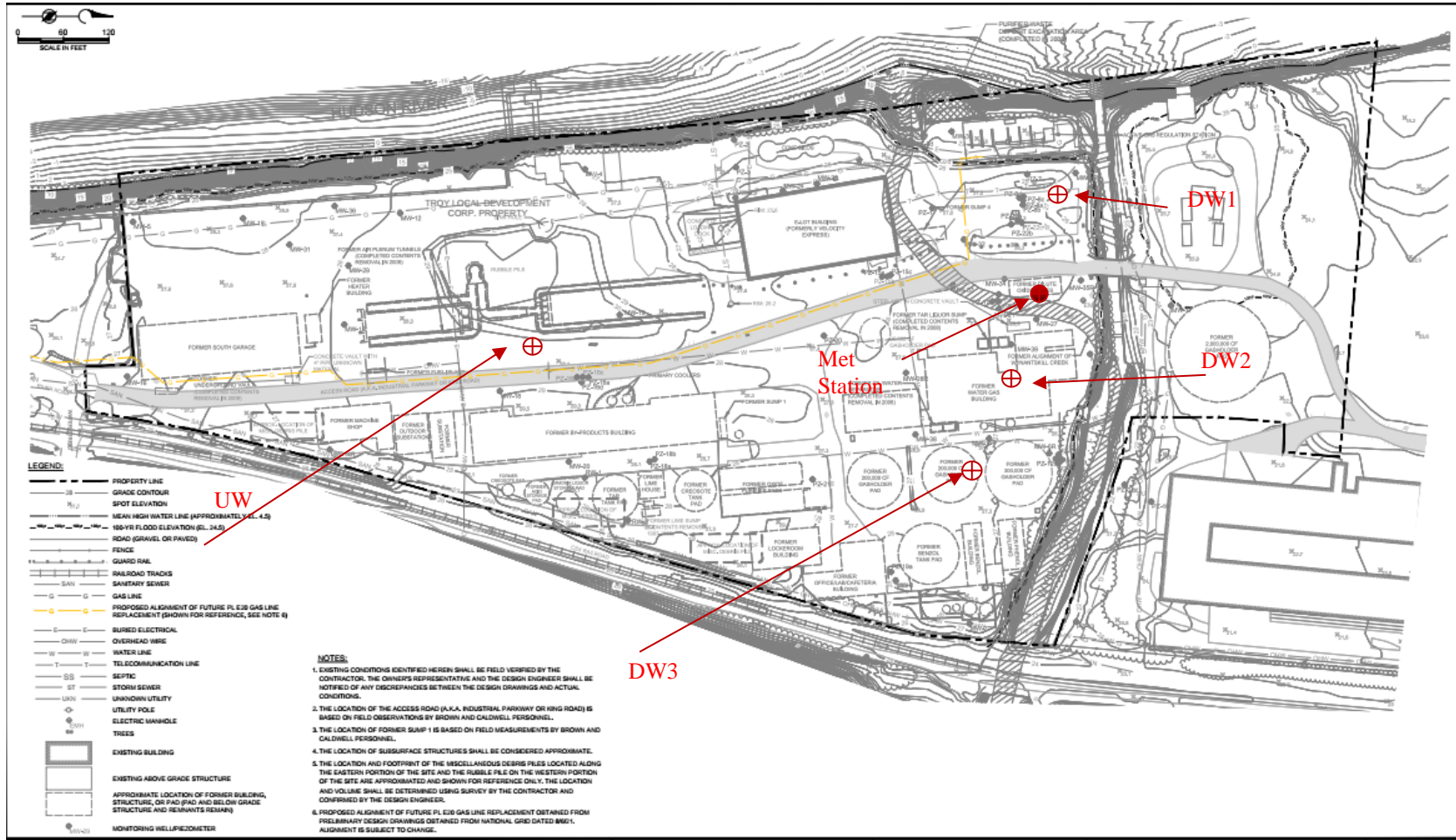


Date 10/31/22

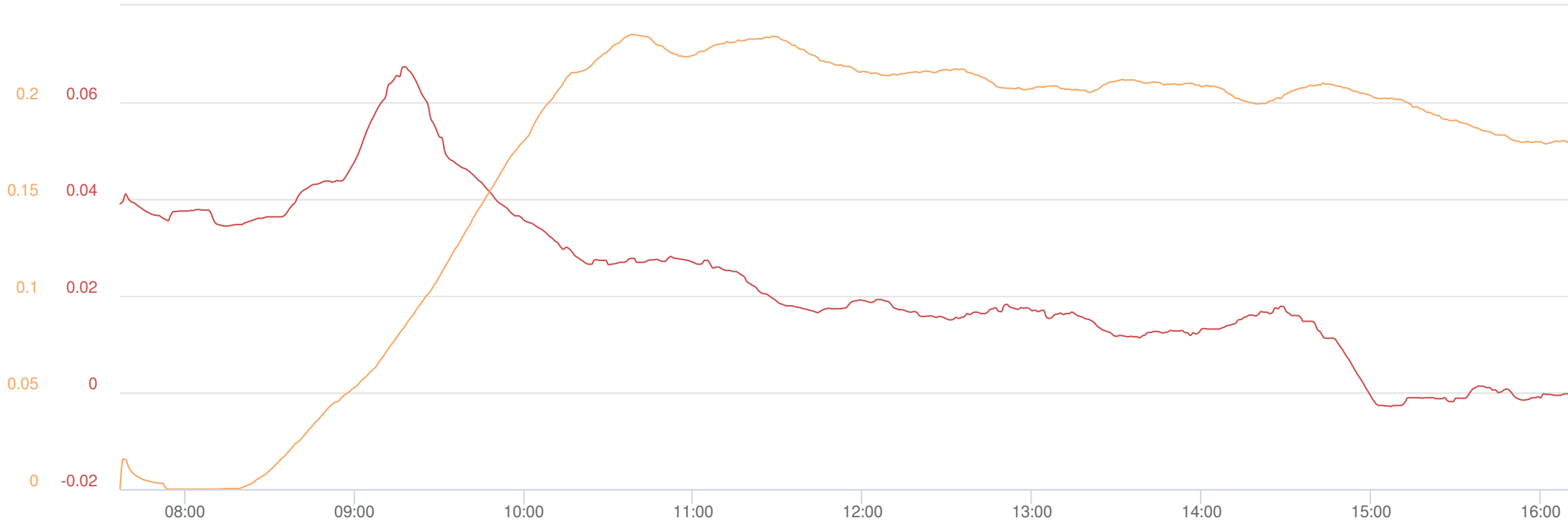
Wind Direction and Speed:
S,SW 0 to 12MPH

Key

UW= Upwind
DW1= Downwind 1
DW2= Downwind 2
DW3 = Downwind 3



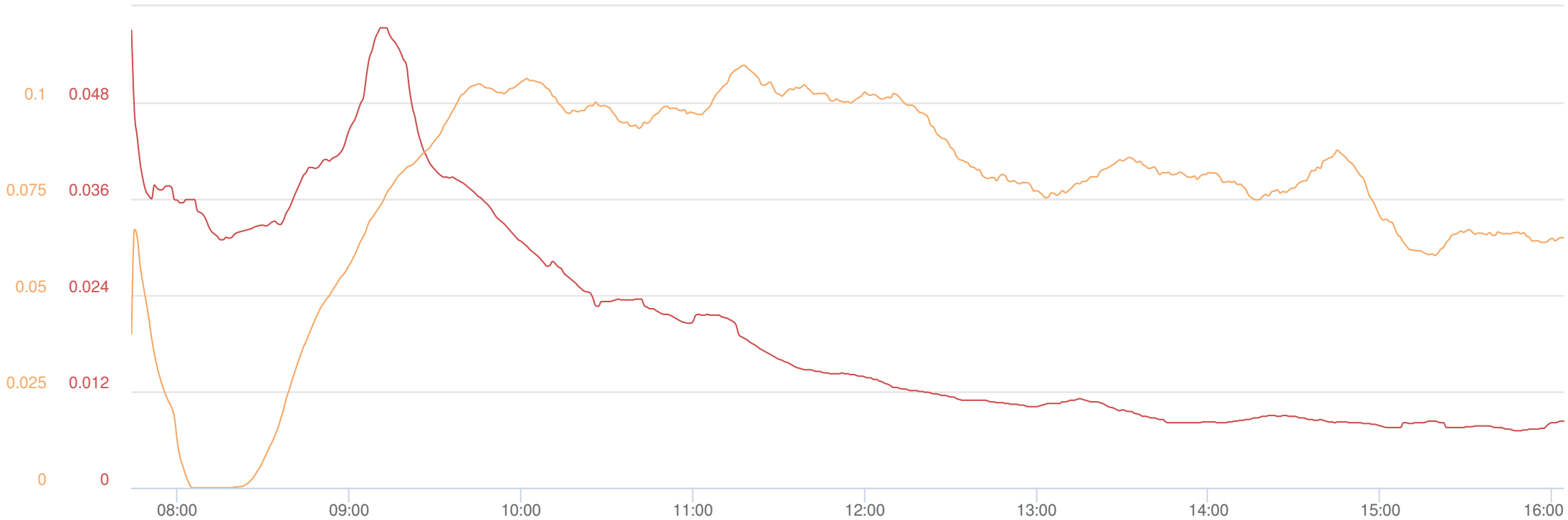
Mon, 31st of Oct 2022, 7:00:00 – 18:00:00
(GMT-05:00) Eastern Time (US & Canada)



Dust (AVG 15m) mg/m ³ DustTrak-8530 RS232(A)			VOC (AVG 15m) ppm miniRAE 3000 RS232(C)		
MIN	AVG	MAX	MIN	AVG	MAX
-0.0029	0.023	0.0673	0	0.1665	0.2349

Name NG Troy SIR DW1
S/N 0B220654
Description Downwind 1 (0B220654)
Location 15 Cross St, Troy, NY
12180, USA

Mon, 31st of Oct 2022, 7:00:00 – 18:00:00
 (GMT-05:00) Eastern Time (US & Canada)



Mass Conc. Total mg/m³ AVG 15m
 mg/m³
 DustTrak-8530
 RS232(A)

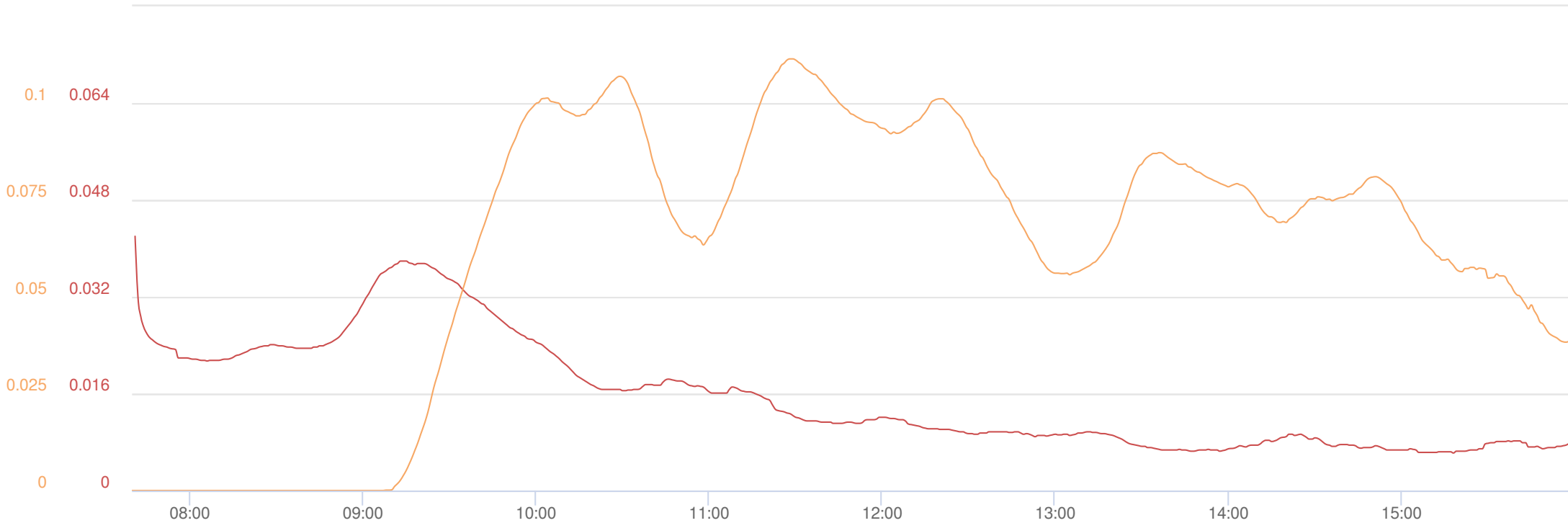
MIN	AVG	MAX
0.0071	0.0202	0.0573

VOC ppm AVG 15m ppm
 miniRAE 3000
 RS232(C)

MIN	AVG	MAX
0	0.0766	0.1096

Name NG Troy SIR DW2
S/N 0B274686
Description Downwind 2
 (0B274686)
Location 727 Burden Ave, Troy,
 NY 12180, USA

Mon, 31st of Oct 2022, 7:00:00 – 18:00:00
(GMT-05:00) Eastern Time (US & Canada)



Dust AVG 15m mg/m ³ DustTrak-8530 RS232(A)			VOC AVG 15m ppm miniRAE 3000 RS232(C)		
MIN	AVG	MAX	MIN	AVG	MAX
0.0062	0.0156	0.042	0	0.0621	0.1114

Name NG Troy SIR DW3
S/N 0B448910
Description Downwind 3
(0B4448910)
Location 8000 Main St, Troy, NY
12180, USA

Daily Instrument Calibration Form

Client		Land Remediation, Inc.					Date: 10-31-22	
Project Name: National Grid Troy (Water St.) Site – Area 2 – Phase 1A						Location: Troy, NY		
Instrument	Battery OK	Zero OK	Calibration Gas	Known Value	Reading	Calibrated By:	Comments	
MultiRae MR187 MBB3Z019P4	Y	Y	Isobutylene	101 ppm	Passed	S.Ryan		
			O2	18%	Passed	S.Ryan		
			H2S	10 ppm	Passed	S.Ryan		
			CO	50 ppm	Passed	S.Ryan		
			LEL	50%	Passed	S.Ryan		
SidePak 159 10508071	Y	Y	N/A	0.000	0.000	S.Ryan		
UW DustTrak 8530 183212	Y	Y	N/A	0.000	Zero Completed	S.Ryan		
DW1 DustTrak 8530 141613	Y	Y	N/A	0.000	Zero Completed	S.Ryan		
DW2 DustTrak 8530 093004	Y	Y	N/A	0.000	Zero Completed	S.Ryan		
DW3 DustTrak 8530 093103	Y	Y	N/A	0.000	Zero Completed	S.Ryan		
UW MiniRae 592-918409	Y	Y	Isobutylene	101.0 ppm	101.0	S.Ryan		
DW1 MiniRae 592-922512	Y	Y	Isobutylene	101.0 ppm	101.0	S.Ryan		
DW2 MiniRae 592-925884	Y	Y	Isobutylene	101.0 ppm	101.0	S.Ryan		
DW3 MiniRae 592-925887	Y	Y	Isobutylene	101.0 ppm	101.0	S.Ryan		

Advertisement

Search City or Zip Code

US °F

GO PREMIUM

☁️ 42° Troy, NY

Today

Hourly

10 Day

Sandy 10

Monthly

Radar

Video

More

Hourly Weather - Troy, NY

As of 6:51 am EDT

Monday, October 31

6:45 am **42°** ☁️ Mostly Clear 2% 🌬️ S 2 mph

7:00 am **42°** ☁️ Mostly Clear 2% 🌬️ S 2 mph ^

🌡️ Feels Like **42°**

🌬️ Wind **S 2 mph**


































💧 Humidity **74%**

☀️ UV Index **0 of 10**

☁️ Cloud Cover **20%**

🌧️ Rain Amount **0 in**

Advertisement

7:15 am	42°		Mostly Clear	 2%	 S 2 mph	
7:30 am	41°		Sunny	 2%	 S 2 mph	
8:00 am	41°		Mostly Sunny	 2%	 S 2 mph	▼
9:00 am	44°		Partly Cloudy	 2%	 S 3 mph	▼
Advertisement						
10:00 am	49°		Partly Cloudy	 1%	 S 6 mph	▼
11:00 am	53°		Partly Cloudy	 1%	 S 7 mph	▼
12:00 pm	57°		Partly Cloudy	 0%	 S 7 mph	▼
1:00 pm	60°		Partly Cloudy	 0%	 S 7 mph	▼
2:00 pm	60°		Mostly Cloudy	 0%	 S 7 mph	▼
3:00 pm	62°		Mostly Cloudy	 0%	 S 8 mph	▼
4:00 pm	61°		Mostly Cloudy	 1%	 S 7 mph	▼

Stay Safe

5:00 pm	61°	Cloudy	4%	S 6 mph	
6:00 pm	59°	Cloudy	6%	SSE 5 mph	
7:00 pm	59°	Mostly Cloudy	9%	SSE 5 mph	
8:00 pm	57°	Mostly Cloudy	5%	S 6 mph	
9:00 pm	56°	Cloudy	15%	S 5 mph	
10:00 pm	55°	Cloudy	15%	S 5 mph	
11:00 pm	55°	Cloudy	15%	S 4 mph	

Tuesday, November 1

12:00 am	55°	Cloudy	15%	S 5 mph	
1:00 am	55°	Cloudy	15%	S 5 mph	
2:00 am	54°	Cloudy	24%	S 4 mph	
3:00 am	54°	Cloudy	24%	S 4 mph	
4:00 am	54°	Cloudy	24%	S 4 mph	

10 Ghost Towns To Visit























































Now's A Great Time To Check Them Out

The Weather Channel



Thriller dance or Monster Mash?

- It was a graveyard smash!
- Obviously, Thriller. It's the funk of forty-thousand years.
- Neither, Bad Romance. Gaga slays.

























5:00 am	54°	 Cloudy	 24%	 S 4 mph	
6:00 am	53°	 Cloudy	 17%	 S 3 mph	
7:00 am	53°	 Cloudy	 24%	 S 3 mph	
8:00 am	52°	 Few Showers	 30%	 S 2 mph	
9:00 am	54°	 Cloudy	 24%	 S 4 mph	
10:00 am	56°	 Cloudy	 24%	 S 5 mph	
11:00 am	58°	 Cloudy	 23%	 S 4 mph	
12:00 pm	60°	 Cloudy	 18%	 S 4 mph	
1:00 pm	62°	 Cloudy	 21%	 SSW 3 mph	
2:00 pm	64°	 Cloudy	 24%	 SSW 2 mph	
3:00 pm	65°	 Showers	 37%	 SW 3 mph	
4:00 pm	64°	 Cloudy	 23%	 WSW 3 mph	
5:00 pm	64°	 Mostly Cloudy	 15%	 SW 3 mph	

Submit





























43353 responses

Advertisement



6:00 pm	63°		Mostly Cloudy	 7%	 SW 3 mph	
7:00 pm	60°		Partly Cloudy	 9%	 W 3 mph	
8:00 pm	58°		Partly Cloudy	 8%	 W 2 mph	
9:00 pm	57°		Partly Cloudy	 8%	 WNW 3 mph	
10:00 pm	56°		Partly Cloudy	 8%	 WNW 4 mph	
11:00 pm	56°		Partly Cloudy	 8%	 WNW 3 mph	

Wednesday, November 2

12:00 am	56°		Partly Cloudy	 9%	 WNW 4 mph	
1:00 am	55°		Partly Cloudy	 9%	 NW 4 mph	
2:00 am	54°		Partly Cloudy	 9%	 WNW 3 mph	
3:00 am	53°		Partly Cloudy	 9%	 NW 3 mph	
4:00 am	53°		Partly Cloudy	 9%	 NW 4 mph	
5:00 am	52°		Partly Cloudy	 9%	 NW 3 mph	
6:00 am	52°		Partly Cloudy	 9%	 NW 4 mph	



Premium Pro

Unlock more hourly forecasts

Upgrade to Premium Pro and get 192-hour forecasts, so you can plan further ahead. *Level up your forecast.*

Go Premium

Advertisement

Radar


Now




Advertisement

Advertisement


Don't Miss




Lunar Eclipse Will Be Visible For Every Part Of The U.S.



Rain And Thunderstorms Push East






What To Do With Pumpkins After Halloween




Hurricane Season Isn't Over Yet

[See More](#)

Recommended



New: Subscription Bundle

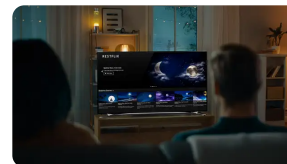


Bundle sold via The Weather Channel; auto renews annually at bundled price or can cancel before annual period begins at Manage Account on weather.com.

Combine Premium Pro with one of our amazing companion subscriptions.

[Bundle and Save](#)

Top Deals



Restflix Is a Streaming Service for Better Sleep and It's 88% Off



Bird Buddy Puts Your Backyard Birds on Your Phone

Are the Trees Near Your House a Hazard?

See More

Preparing for All Types Of Weather on Halloween

10 Tips For A Terrific Trick-Or-Treat Experience

How To Care For Plants During A Cold Snap

Advertisement

Advertisement

Sleep, and it's 66% off. MORE



Grab This Sturdy Umbrella at Its Lowest Price Yet



This Top-Rated 8-in-1 Mini Flashlight Produces 800 Lumen...

See More

Advertisement

Photo Gallery



Vintage Halloween Costumes and Traditions (PHOTOS)



Ten Years After Sandy, Flood And Storm Mitigation St...



Superstorm Sandy Made For One Of The Eeriest...



Superstorm Sandy: A Look Back (PHOTOS)

See More

Advertisement

Sponsored Content

College Savings Calculator

Community Bank, N.A.

[Learn more](#)

Here Are The 31 Coolest Gifts of 2022

TheGrommet

Buzzing In Ears? Do This Immediately

Healthbay

Now Legal in New York, Cheech & Chong Say "You Gotta Try This!"

Tommy Chong's CBD

[Learn More](#)

Less than \$40! 16 High-Tech Sports Functions Including Calorie, Step, & Heart Rate Tracking with Text & Call Alerts on Full Capacitive Touch Screen

Sponsored Content | The Weather Channel

Funniest yard posters!


BetterBe

This Pain-Relieving Gummy Is Going Viral Because 'It's So Powerful'

Health Headlines

by Taboola Sponsored Links

Advertisement



Connect With Us



[Feedback](#) [Careers](#) [Press Room](#) [Advertise With Us](#) [TV](#)

[Terms of Use](#) | [Privacy Policy](#) | [AdChoices](#)  | [Accessibility Statement](#) | [Data Vendors](#)



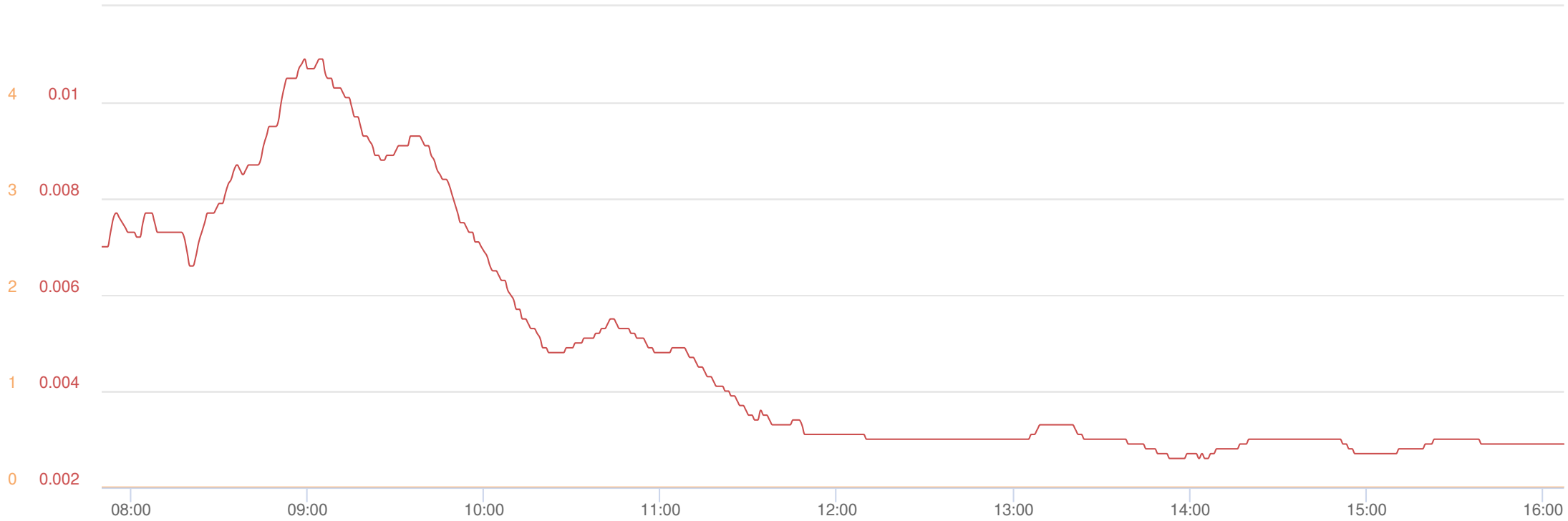
We recognize our responsibility to use data and technology for good. Take control of your data.

[Privacy Settings](#) | [Review My Advertising Settings](#) | [Data Rights](#)

© Copyright TWC Product and Technology LLC 2014, 2022

Powered by the  IBM **Cloud**

Mon, 31st of Oct 2022, 7:00:00 – 18:00:00
(GMT-05:00) Eastern Time (US & Canada)



Dust AVG 15m mg/m ³ DustTrak-8530 RS232(A)			VOC AVG 15m ppm miniRAE 3000 RS232(C)		
MIN	AVG	MAX	MIN	AVG	MAX
0.0026	0.0048	0.0109	0	0	0

Name NG Troy SIR UW
S/N 0B422999
Description Upwind (0B422999)
Location P73X+6J Troy, NY, USA



National Grid - Troy SIR

Date: 11/1/2022

Name: S.Ryan

Temperature: 52-64 °F

Backgrounds

Conditions: Light Rain

Dust: 7 ug/m3

Rel. Humidity: 78%

VOC: 0.11 ppm

Winds: SSW Wind 0-10 MPH

Upwind Location: North end Area #3

Exceedance Malfunction

Serial # - Dust: 8530 183212

Serial # -VOC: 592-918409

Comment: _____

Downwind #1 Location: SZ area north of trailers

Exceedance Malfunction

Serial # - Dust: 8530 141613

Serial # -VOC: 592-922512

Comment:

Downwind #2 Location: SZ area south of the trailers

Exceedance Malfunction

10/6/2022 8530 093004

Serial # -VOC: 592-925884

Comment:

Downwind #3 Location: North west side of Area #2 near Elot building

Exceedance Malfunction

Serial # - Dust: 8530 093103

Serial # -VOC: 592-925887

Comment:

Notes: Two longhorn trucks coming today. General clean up. Mowing and brush removal

COMMUNITY AIR MONITORING DIAGRAM

National Grid —Water St Former MGP - Area 2 & 3, Phase 1A, Troy, NY

Daily Perimeter Air Monitoring Locations and Weather Station Site

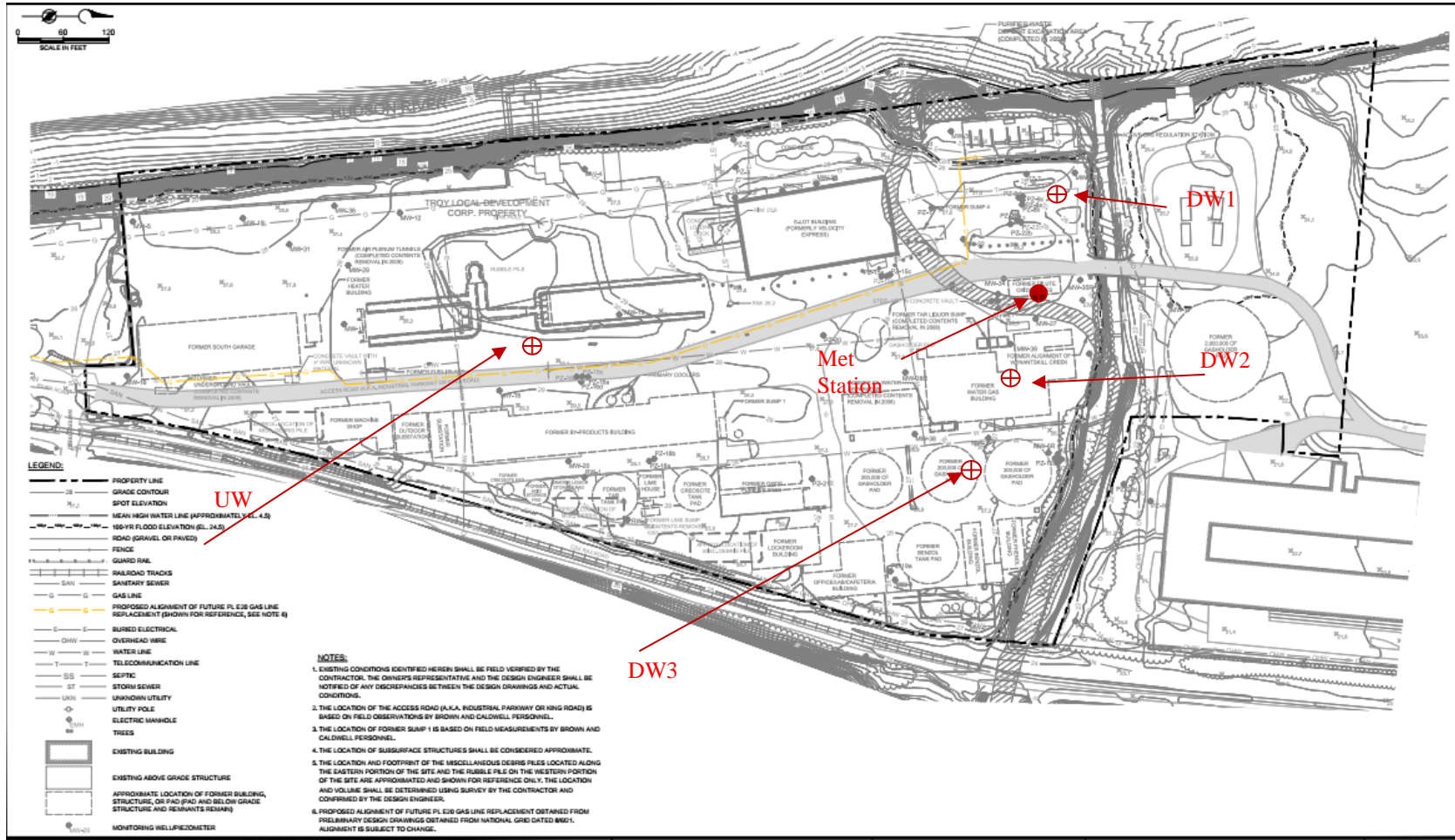


Date 11/1/22

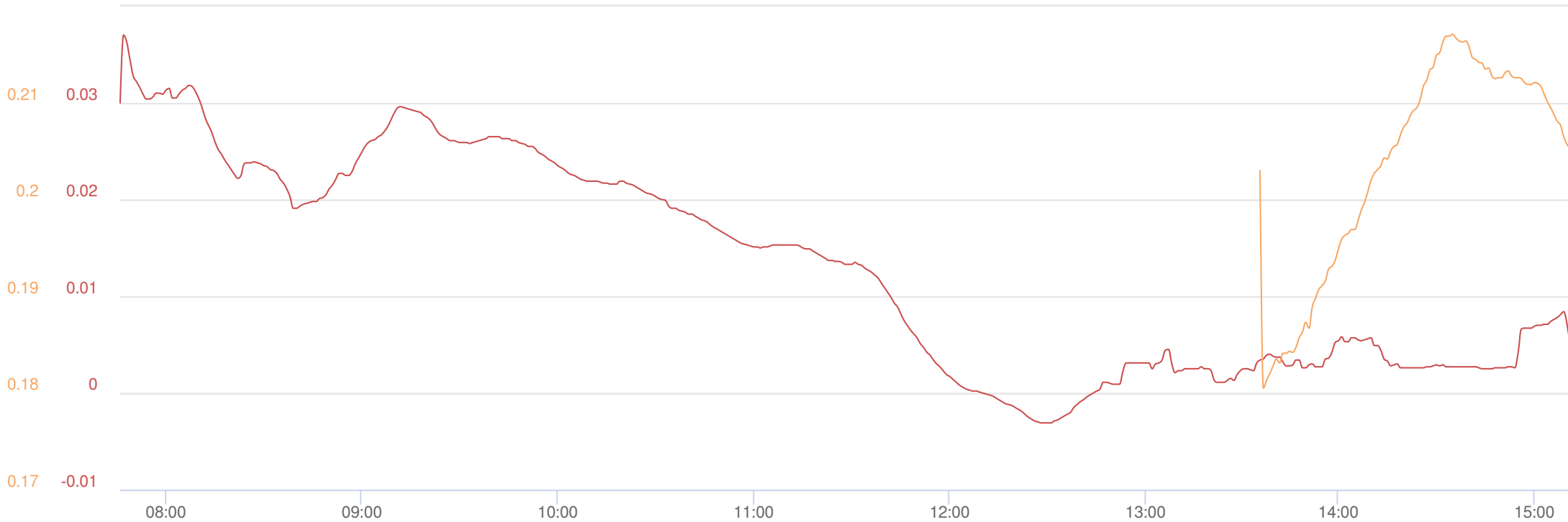
Wind Direction and Speed:
S,SW 0 to 12MPH

Key

UW= Upwind
DW1= Downwind 1
DW2= Downwind 2
DW3= Downwind 3



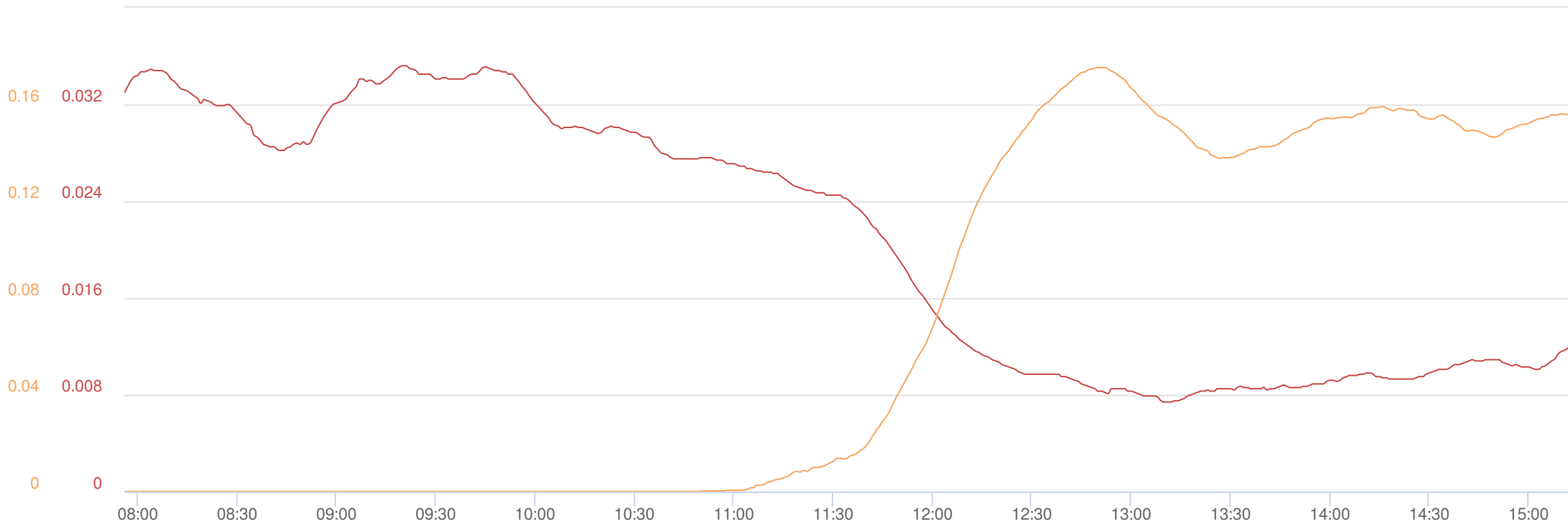
Tue, 1st of Nov 2022, 7:00:00 – 18:00:00
(GMT-05:00) Eastern Time (US & Canada)



Dust (AVG 15m) mg/m³ DustTrak-8530 RS232(A)			VOC (AVG 15m) ppm miniRAE 3000 RS232(C)		
MIN	AVG	MAX	MIN	AVG	MAX
-0.0031	0.0131	0.037	0.1805	0.2036	0.2171

Name NG Troy SIR DW1
S/N 0B220654
Description Downwind 1 (0B220654)
Location 8000 Main St, Troy, NY
12180, USA

Tue, 1st of Nov 2022, 7:00:00 – 18:00:00
(GMT-05:00) Eastern Time (US & Canada)



Mass Conc. Total mg/m³ AVG 15m
mg/m³
DustTrak-8530
RS232(A)

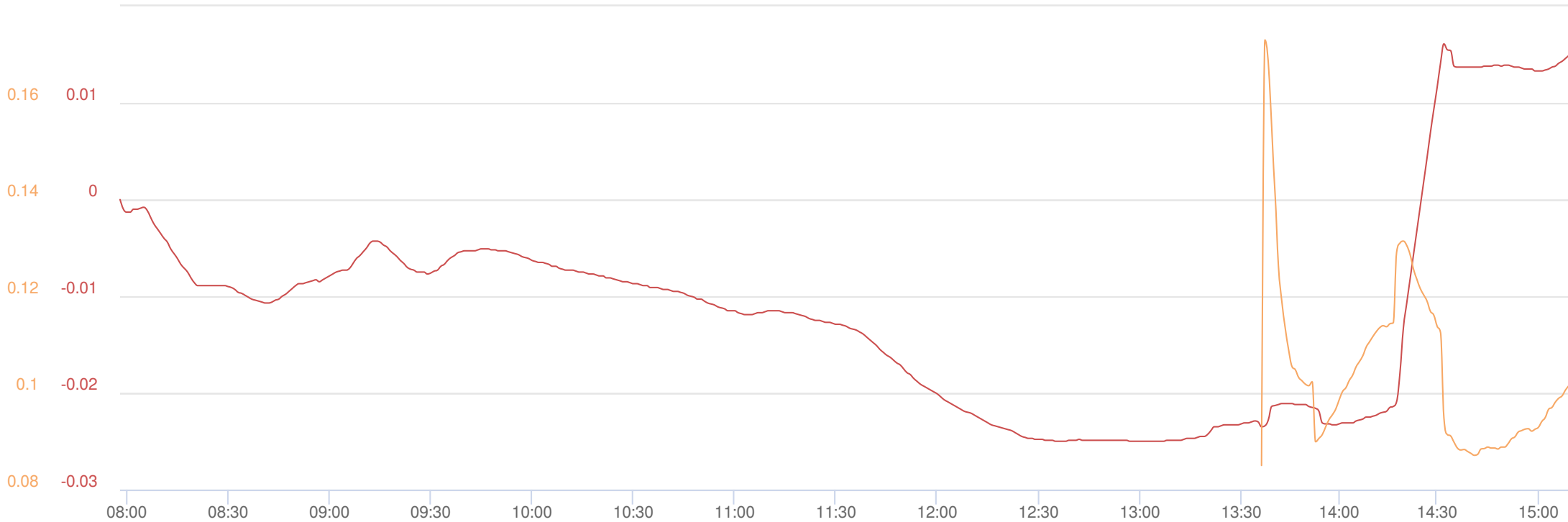
MIN	AVG	MAX
0.0074	0.0208	0.0352

VOC ppm AVG 15m ppm
miniRAE 3000
RS232(C)

MIN	AVG	MAX
0	0.0681	0.1753

Name NG Troy SIR DW2
S/N 0B274686
Description Downwind 2
(0B274686)
Location 727 Burden Ave, Troy,
NY 12180, USA

Tue, 1st of Nov 2022, 7:00:00 – 18:00:00
(GMT-05:00) Eastern Time (US & Canada)



Dust AVG 15m mg/m ³ DustTrak-8530 RS232(A)			VOC AVG 15m ppm miniRAE 3000 RS232(C)		
MIN	AVG	MAX	MIN	AVG	MAX
-0.025	-0.0114	0.0161	0.085	0.1032	0.173


Name NG Troy SIR DW3
S/N 0B448910
Description Downwind 3
(0B4448910)
Location 8000 Main St, Troy, NY
12180, USA

GO PREMIUM

Hourly Weather - Troy, NY

As of 7:19 am EDT

Occasional rain ending around 8:30 am.



Tuesday, November 1

7:30 am **57°** Showers 44% S 2 mph

7:45 am **57°** Light Rain 79% S 1 mph

Advertisement

8:00 am **57°**  Showers  S 1 mph  59%  S 1 mph 

 Feels Like **57°**  S 1 mph  Humidity **92%**






 UV Index **0 of 10**  Cloud Cover **98%**  Rain Amount **0 in**

8:15 am **57°**  Showers  S 2 mph  59%  S 2 mph

9:00 am **58°**  Cloudy  S 2 mph  10%  S 2 mph 

10:00 am **60°**  Cloudy  S 3 mph  9%  S 3 mph 

Advertisement

11:00 am **60°**  Cloudy  SSW 4 mph  7%  SSW 4 mph 

12:00 pm **62°**  Mostly Cloudy  SW 4 mph  6%  SW 4 mph 

1:00 pm **64°**  Cloudy  W 4 mph  6%  W 4 mph 

Stay Safe

66°

2:00 pm

Mostly Cloudy

12%

W 4 mph

66°

3:00 pm

Cloudy

19%

WNW 5 mph

65°

4:00 pm

Mostly Cloudy

18%

W 6 mph

65°

5:00 pm

Partly Cloudy

15%

W 5 mph

63°

6:00 pm

Partly Cloudy

8%

W 4 mph

61°

7:00 pm

Mostly Clear

10%

W 4 mph

59°

8:00 pm

Partly Cloudy

7%

WNW 5 mph

58°

9:00 pm

Partly Cloudy

7%

WNW 6 mph

58°

10:00 pm

Partly Cloudy

8%

WNW 6 mph

57°

11:00 pm

Partly Cloudy

8%

WNW 5 mph

Wednesday, November 2

57°

12:00 am

Partly Cloudy

8%

WNW 5 mph

56°

1:00 am

Partly Cloudy

8%

NW 5 mph

55°

2:00 am

Partly Cloudy

8%

NW 4 mph

10 Ghost Towns To Visit



Now's A Great Time To Check Them Out

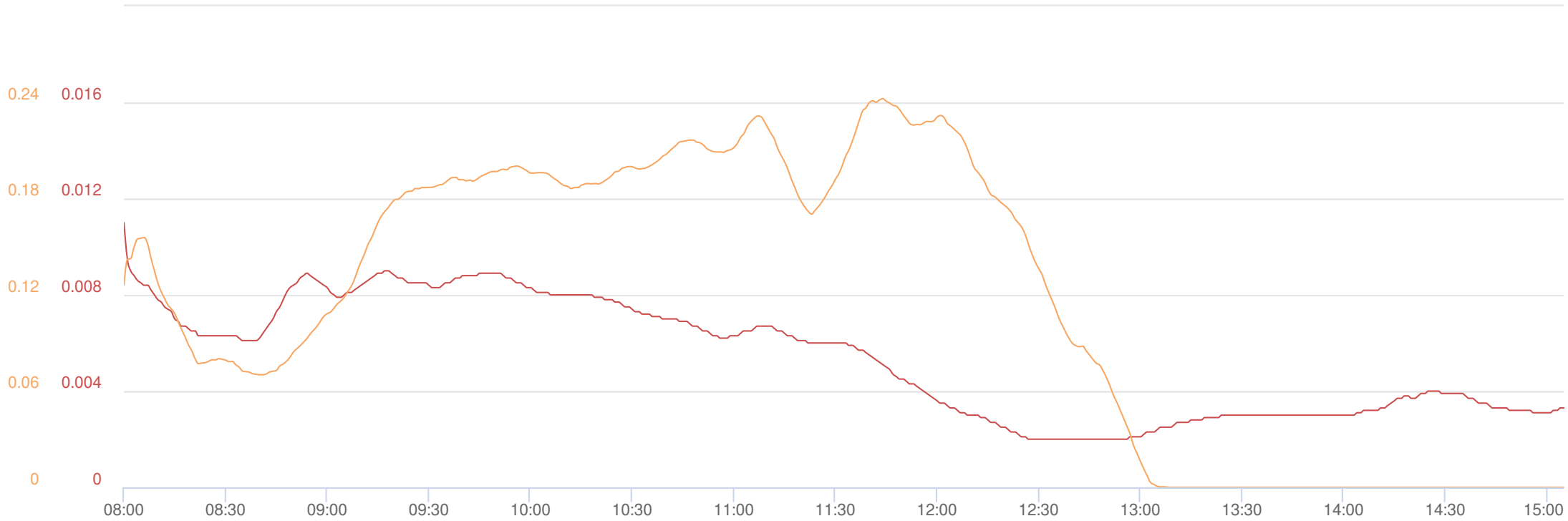
The Weather Channel

- Tailgating & Football
- Golf
- Postseason Baseball
- Video games

Daily Instrument Calibration Form

Client		Land Remediation, Inc.					Date: 11-1-22	
Project Name: National Grid Troy (Water St.) Site – Area 2 – Phase 1A						Location: Troy, NY		
Instrument	Battery OK	Zero OK	Calibration Gas	Known Value	Reading	Calibrated By:	Comments	
MultiRae MR187 MBB3Z019P4	Y	Y	Isobutylene	101 ppm	Passed	S.Ryan		
			O2	18%	Passed	S.Ryan		
			H2S	10 ppm	Passed	S.Ryan		
			CO	50 ppm	Passed	S.Ryan		
			LEL	50%	Passed	S.Ryan		
SidePak 159 10508071	Y	Y	N/A	0.000	0.000	S.Ryan		
UW DustTrak 8530 183212	Y	Y	N/A	0.000	Zero Completed	S.Ryan		
DW1 DustTrak 8530 141613	Y	Y	N/A	0.000	Zero Completed	S.Ryan		
DW2 DustTrak 8530 093004	Y	Y	N/A	0.000	Zero Completed	S.Ryan		
DW3 DustTrak 8530 093103	Y	Y	N/A	0.000	Zero Completed	S.Ryan		
UW MiniRae 592-918409	Y	Y	Isobutylene	101.0 ppm	101.0	S.Ryan		
DW1 MiniRae 592-922512	Y	Y	Isobutylene	101.0 ppm	101.0	S.Ryan		
DW2 MiniRae 592-925884	Y	Y	Isobutylene	101.0 ppm	101.0	S.Ryan		
DW3 MiniRae 592-925887	Y	Y	Isobutylene	101.0 ppm	101.0	S.Ryan		

Tue, 1st of Nov 2022, 7:00:00 – 18:00:00
(GMT-05:00) Eastern Time (US & Canada)



Dust AVG 15m mg/m ³ DustTrak-8530 RS232(A)			VOC AVG 15m ppm miniRAE 3000 RS232(C)		
MIN	AVG	MAX	MIN	AVG	MAX
0.002	0.0054	0.011	0	0	0.2423

Name NG Troy SIR UW
S/N OB422999
Description Upwind (OB422999)
Location P73X+6J Troy, NY, USA



National Grid - Troy SIR

Date: 11/2/2022

Name: S.Ryan

Temperature: 35-66 °F

Backgrounds

Conditions: Clear, Sunny

Dust: 7.9 ug/m3

Rel. Humidity: 91%

VOC: 0 ppm

Winds: South, 4-9 MPH

Upwind Location: North end Area #3

Exceedance Malfunction

Serial # - Dust: 8530 183212

Serial # -VOC: 592-918409

Comment: _____

Downwind #1 Location: North end Area #2 next to Elot building

Exceedance Malfunction

Serial # - Dust: 8530 141613

Serial # -VOC: 592-922512

Comment:

Downwind #2 Location: SZ area north of trailers

Exceedance Malfunction

10/6/2022 8530 093004

Serial # -VOC: 592-925884

Comment:

Downwind #3 Location: SZ area south of trailers

Exceedance Malfunction

Serial # - Dust: 8530 093103

Serial # -VOC: 592-925887

Comment:

Notes: Demob, Punch list items, Site clean up

COMMUNITY AIR MONITORING DIAGRAM
National Grid —Water St Former MGP - Area 2 & 3, Phase 1A, Troy, NY
Daily Perimeter Air Monitoring Locations and Weather Station Site

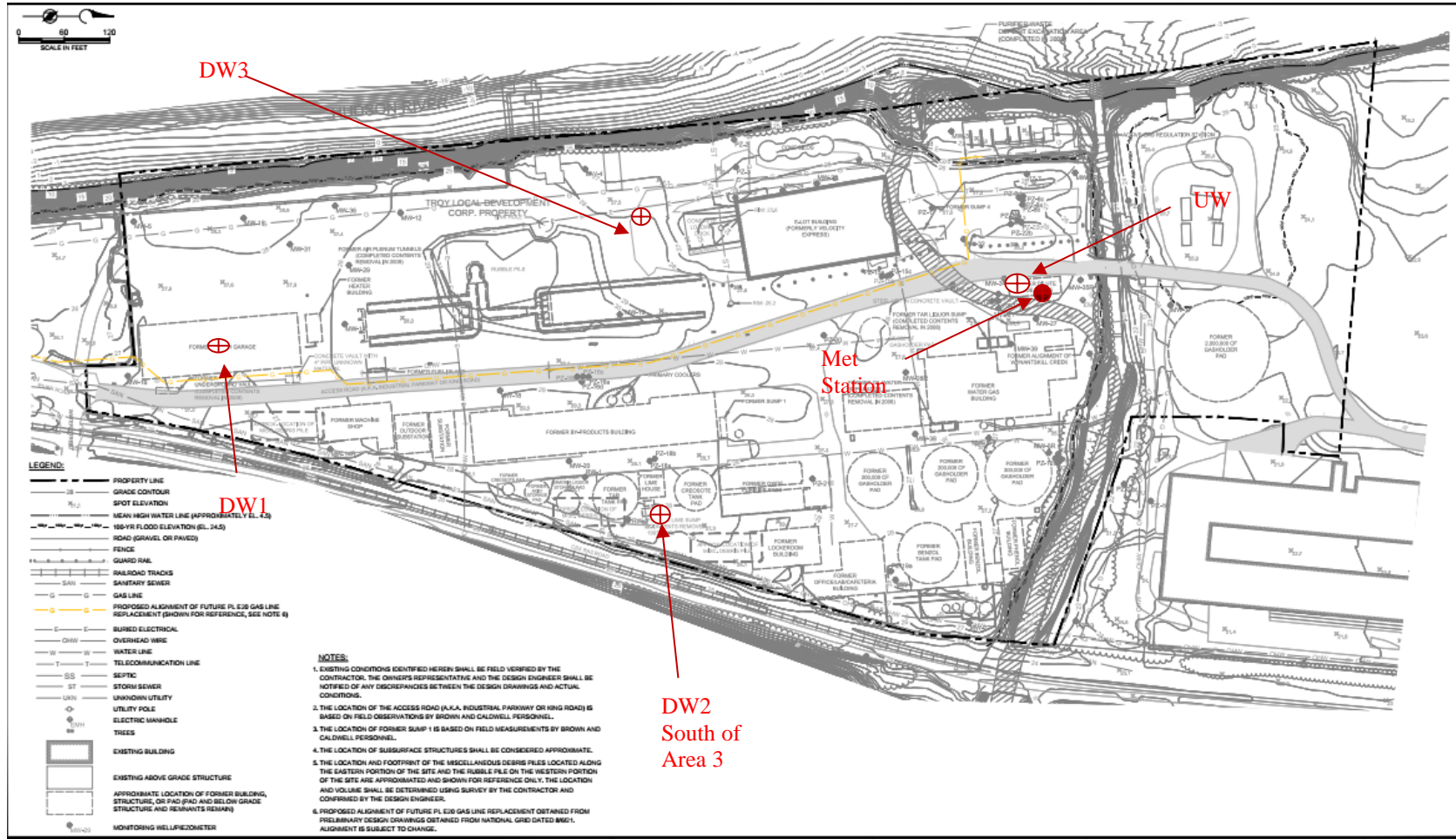


Date 11/2/22

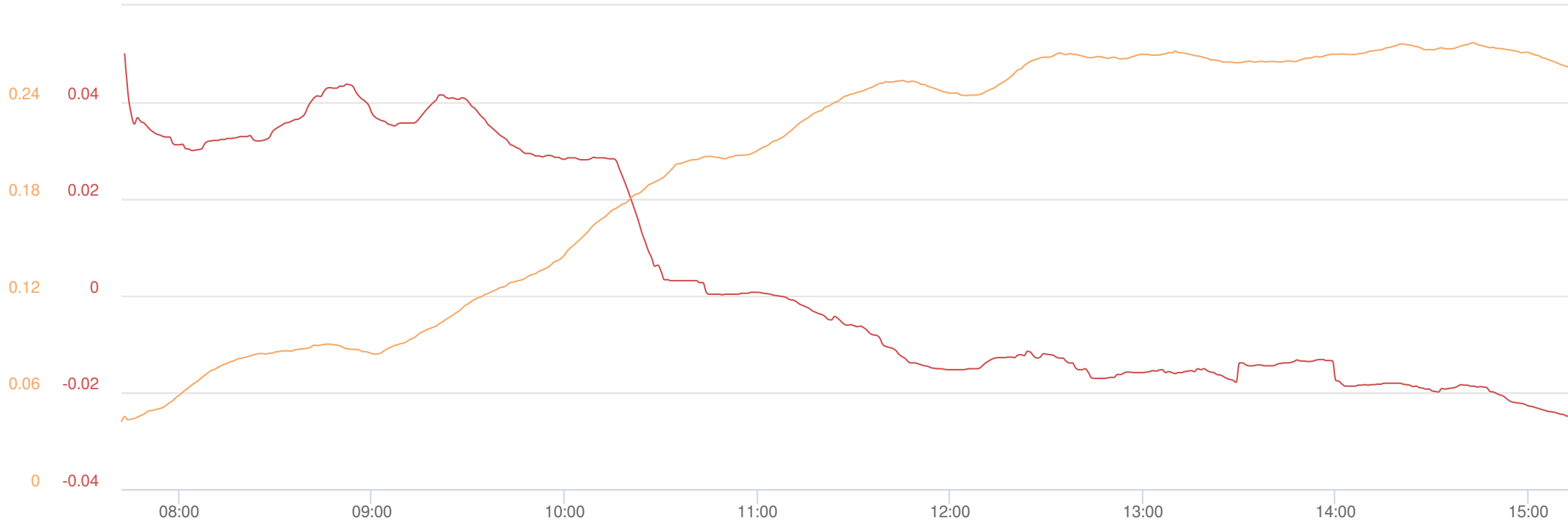
Wind Direction and Speed:
 NNW, 1 to 15 MPH

Key

UW= Upwind
 DW1= Downwind 1
 DW2= Downwind 2
 DW3 = Downwind 3



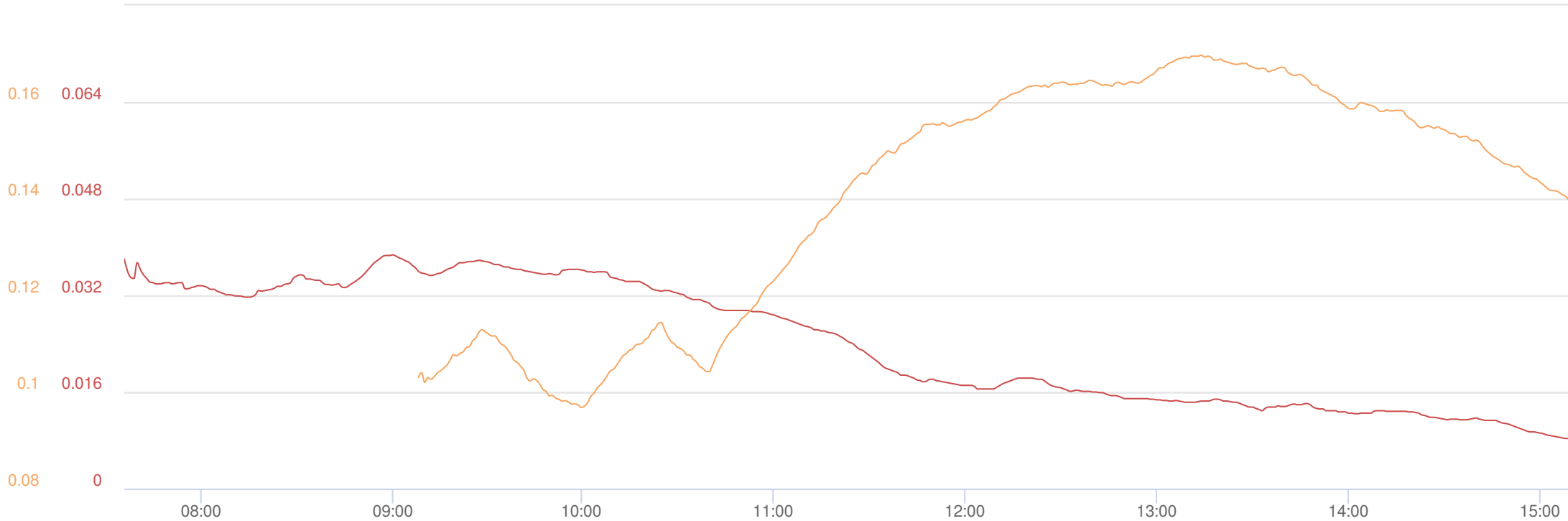
Wed, 2nd of Nov 2022, 7:00:00 – 18:00:00
(GMT-05:00) Eastern Time (US & Canada)



Dust (AVG 15m) mg/m³ DustTrak-8530 RS232(A)			VOC (AVG 15m) ppm miniRAE 3000 RS232(C)		
MIN	AVG	MAX	MIN	AVG	MAX
-0.0249	0.0044	0.05	0.042	0.1987	0.2769

Name NG Troy SIR DW1
S/N 0B220654
Description Downwind 1 (0B220654)
Location 8000 Main St, Troy, NY
12180, USA

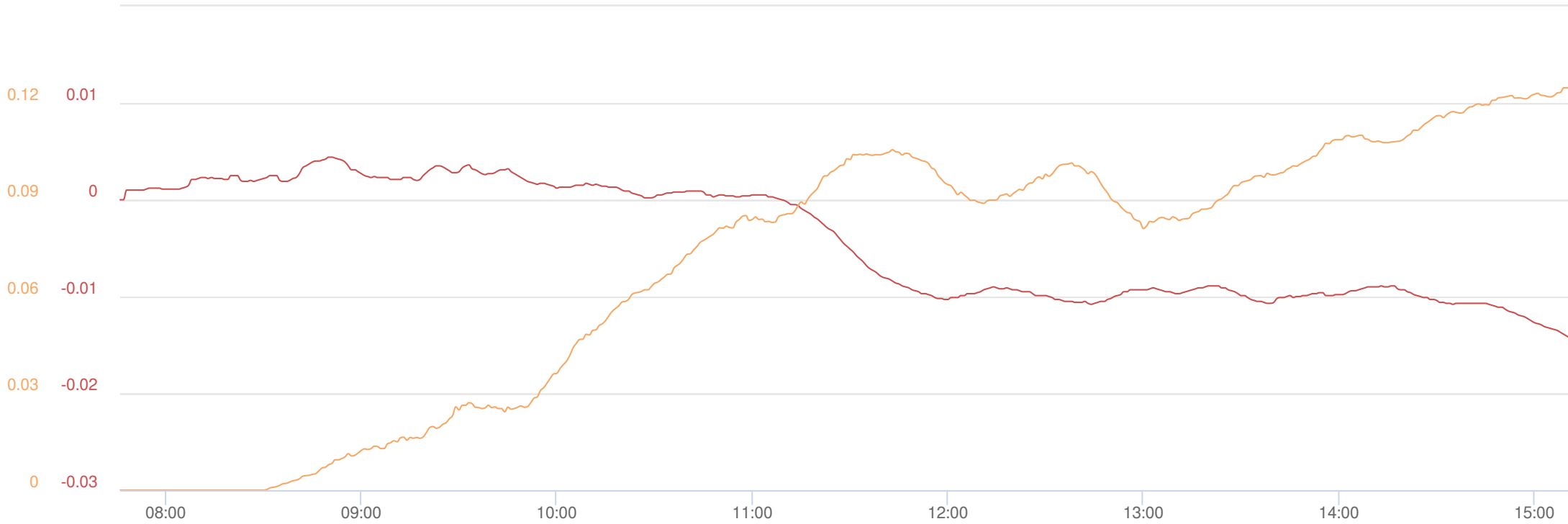
Wed, 2nd of Nov 2022, 7:00:00 – 18:00:00
(GMT-05:00) Eastern Time (US & Canada)



Mass Conc. Total mg/m³ AVG 15m mg/m³ DustTrak-8530 RS232(A)			VOC ppm AVG 15m ppm miniRAE 3000 RS232(C)		
MIN	AVG	MAX	MIN	AVG	MAX
0.0083	0.0241	0.0387	0.0968	0.1409	0.1697

Name NG Troy SIR DW2
S/N 0B274686
Description Downwind 2
(0B274686)
Location 8000 Main St, Troy, NY
12180, USA

Wed, 2nd of Nov 2022, 7:00:00 – 18:00:00
(GMT-05:00) Eastern Time (US & Canada)



Dust AVG 15m mg/m ³ DustTrak-8530 RS232(A)			VOC AVG 15m ppm miniRAE 3000 RS232(C)		
MIN	AVG	MAX	MIN	AVG	MAX
-0.0141	-0.0042	0.0044	0	0.0686	0.1247

Name NG Troy SIR DW3
S/N 0B448910
Description Downwind 3
(0B4448910)
Location 8000 Main St, Troy, NY
12180, USA

Advertisement

Search City or Zip Code

US °F

GO PREMIUM

🌙 46° Troy, NY

Today

Hourly

10 Day

Weekend

Monthly

Radar

Video

More

Hourly Weather - Troy, NY

As of 6:50 am EDT

Wednesday, November 2

7:00 am **46°**



Mostly Clear

3%

NNW 1 mph



Feels Like **46°**



Wind **NNW 1 mph**



Humidity **94%**

Advertisement

UV Index
0 of 10

Cloud Cover
21%

Rain Amount
0 in

7:15 am	46°		Mostly Clear	3%	NNW 1 mph	
7:30 am	46°		Mostly Clear	3%	NNW 1 mph	
7:45 am	46°		Mostly Sunny	3%	NNW 1 mph	
8:00 am	46°		Partly Cloudy	3%	NNW 1 mph	▼
9:00 am	48°		Partly Cloudy	3%	NNW 2 mph	▼









































Advertisement

10:00 am	53°		Partly Cloudy	2%	NNW 4 mph	▼
11:00 am	56°		Partly Cloudy	2%	N 5 mph	▼
12:00 pm	59°		Mostly Sunny	1%	N 6 mph	▼
1:00 pm	61°		Mostly Sunny	1%	N 7 mph	▼

Stay Safe

10 Ghost Towns To Visit



2:00 pm	63°	 Sunny	 1%	 NNE 6 mph	
3:00 pm	64°	 Sunny	 0%	 NNE 7 mph	
4:00 pm	64°	 Sunny	 0%	 N 7 mph	
5:00 pm	62°	 Sunny	 1%	 N 5 mph	
6:00 pm	58°	 Clear	 2%	 NNE 4 mph	
7:00 pm	54°	 Clear	 2%	 NE 3 mph	
8:00 pm	51°	 Clear	 3%	 NNE 2 mph	
9:00 pm	49°	 Clear	 3%	 NNE 2 mph	
10:00 pm	46°	 Clear	 4%	 NNE 2 mph	
11:00 pm	44°	 Clear	 5%	 NNE 1 mph	



Now's A Great Time To Check Them Out

The Weather Channel















How do you like to game during the autumn season?

- Tailgating & Football
- Golf
- Postseason Baseball
- Video games
- Board games

Submit

10064 responses

Thursday, November 3

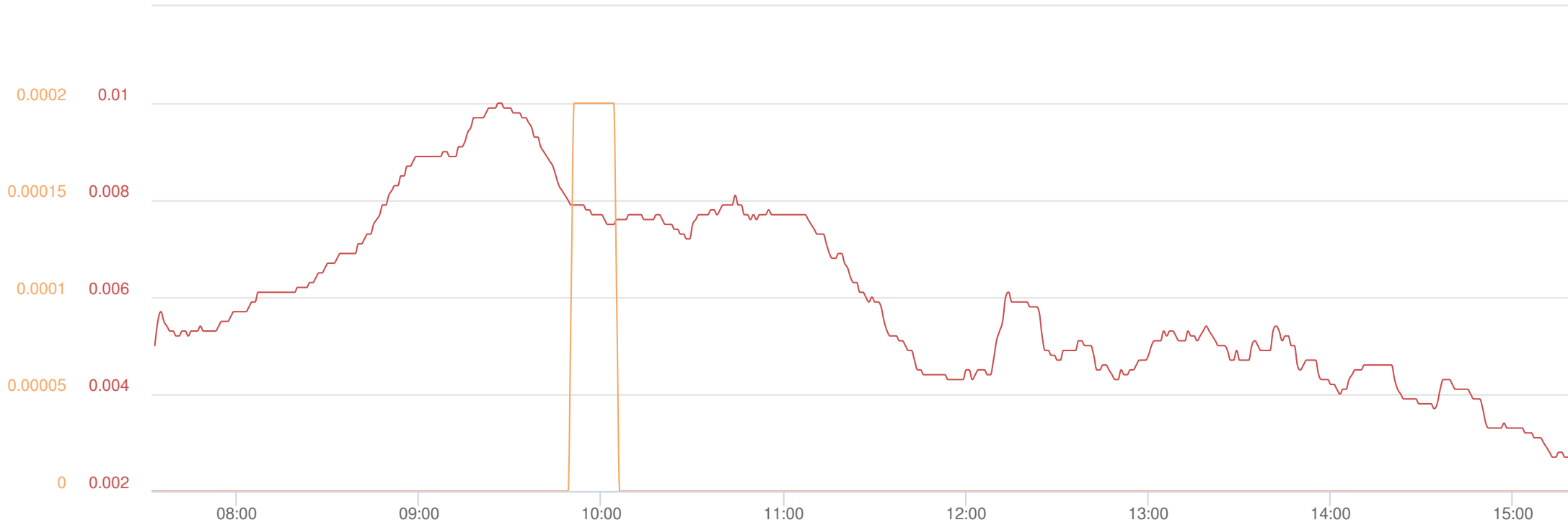
12:00 am	44°	 Clear	 5%	 NNE 1 mph	
1:00 am	43°	 Clear	 6%	 NNE 0 mph	
2:00 am	42°	 Clear	 6%	 WNW 0 mph	

Advertisement

Daily Instrument Calibration Form

Client		Land Remediation, Inc.					Date: 11-2-22	
Project Name: National Grid Troy (Water St.) Site – Area 2 – Phase 1A						Location: Troy, NY		
Instrument	Battery OK	Zero OK	Calibration Gas	Known Value	Reading	Calibrated By:	Comments	
MultiRae MR187 MBB3Z019P4	Y	Y	Isobutylene	101 ppm	Passed	S.Ryan		
			O2	18%	Passed	S.Ryan		
			H2S	10 ppm	Passed	S.Ryan		
			CO	50 ppm	Passed	S.Ryan		
			LEL	50%	Passed	S.Ryan		
SidePak 159 10508071	Y	Y	N/A	0.000	0.000	S.Ryan		
UW DustTrak 8530 183212	Y	Y	N/A	0.000	Zero Completed	S.Ryan		
DW1 DustTrak 8530 141613	Y	Y	N/A	0.000	Zero Completed	S.Ryan		
DW2 DustTrak 8530 093004	Y	Y	N/A	0.000	Zero Completed	S.Ryan		
DW3 DustTrak 8530 093103	Y	Y	N/A	0.000	Zero Completed	S.Ryan		
UW MiniRae 592-918409	Y	Y	Isobutylene	101.0 ppm	101.0	S.Ryan		
DW1 MiniRae 592-922512	Y	Y	Isobutylene	101.0 ppm	101.0	S.Ryan		
DW2 MiniRae 592-925884	Y	Y	Isobutylene	101.0 ppm	101.0	S.Ryan		
DW3 MiniRae 592-925887	Y	Y	Isobutylene	101.0 ppm	101.0	S.Ryan		

Wed, 2nd of Nov 2022, 7:00:00 – 18:00:00
(GMT-05:00) Eastern Time (US & Canada)



Dust AVG 15m mg/m³

DustTrak-8530
RS232(A)

MIN	AVG	MAX
0.0026	0.006	0.01

VOC AVG 15m ppm

miniRAE 3000
RS232(C)

MIN	AVG	MAX
0	0	0.0002

Name NG Troy SIR UW
S/N OB422999
Description Upwind (OB422999)
Location 8000 Main St, Troy, NY
12180, USA



National Grid - Troy SIR

Date: 11/3/2022

Name: S.Ryan

Temperature: 35-66 °F

Backgrounds

Conditions: Clear, Sunny

Dust: 7.9 ug/m3

Rel. Humidity: 91%

VOC: 0 ppm

Winds: South, 4-9 MPH

Upwind Location: North end Area #3

Exceedance Malfunction

Serial # - Dust: 8530 183212

Serial # -VOC: 592-918409

Comment: _____

Downwind #1 Location: North end Area #2 next to Elot building

Exceedance Malfunction

Serial # - Dust: 8530 141613

Serial # -VOC: 592-922512

Comment:

Downwind #2 Location: SZ area north of trailers

Exceedance Malfunction

10/6/2022 8530 093004

Serial # -VOC: 592-925884

Comment:

Downwind #3 Location: SZ area south of trailers

Exceedance Malfunction

Serial # - Dust: 8530 093103

Serial # -VOC: 592-925887

Comment:

Notes: Demob, Punch list items, Site clean up

COMMUNITY AIR MONITORING DIAGRAM

National Grid —Water St Former MGP - Area 2 & 3, Phase 1A, Troy, NY

Daily Perimeter Air Monitoring Locations and Weather Station Site

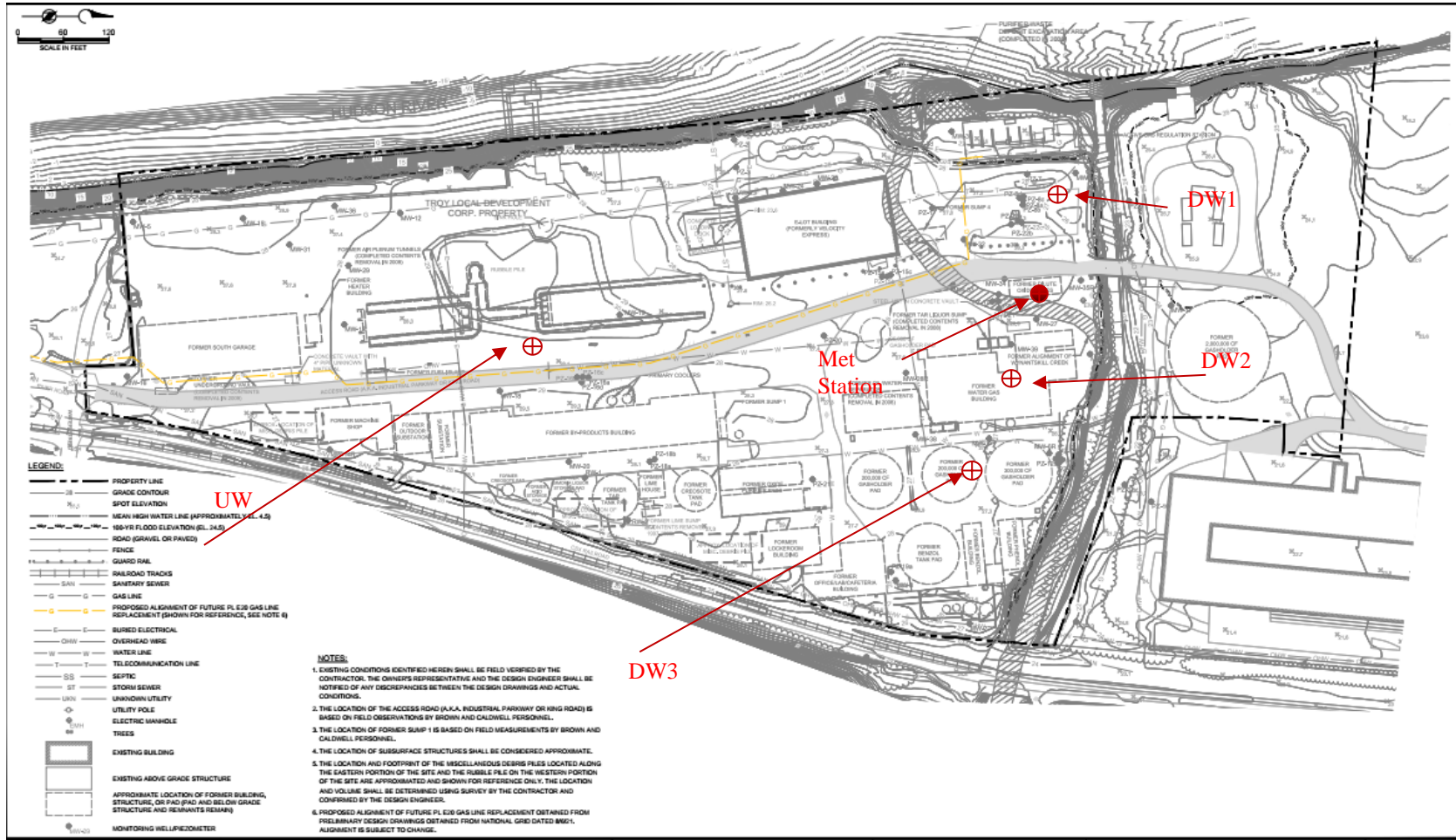


Date 11/3/22

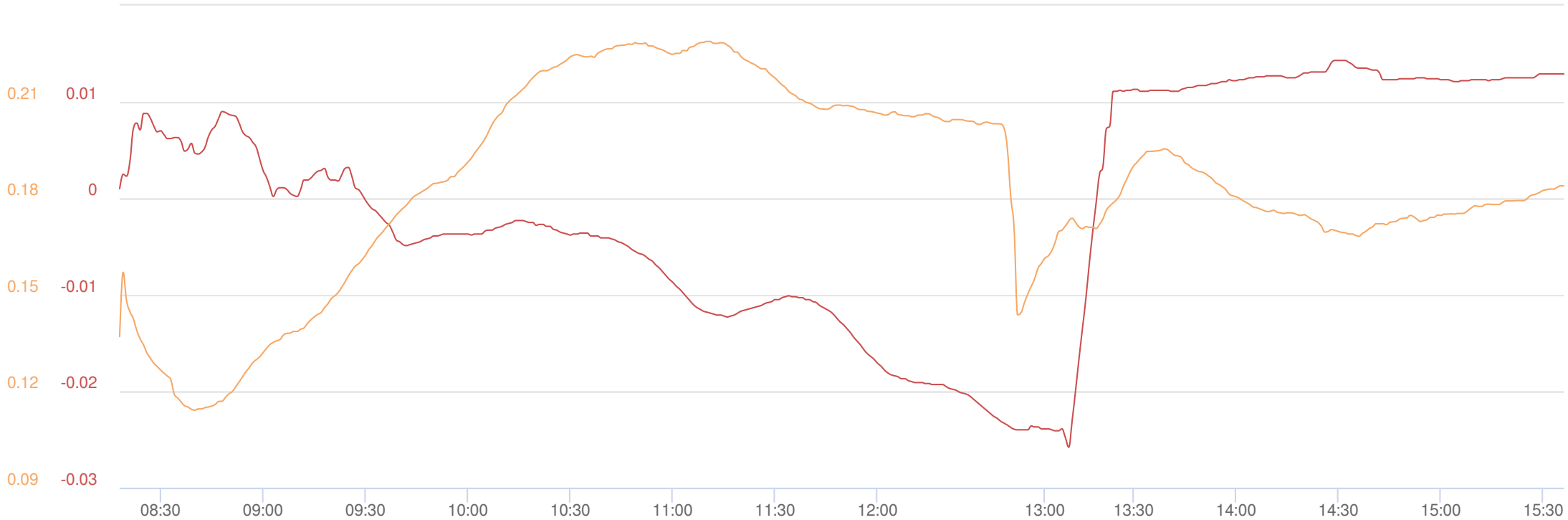
Wind Direction and Speed:
S,SW 0 to 12MPH

Key

UW= Upwind
DW1= Downwind 1
DW2= Downwind 2
DW3= Downwind 3



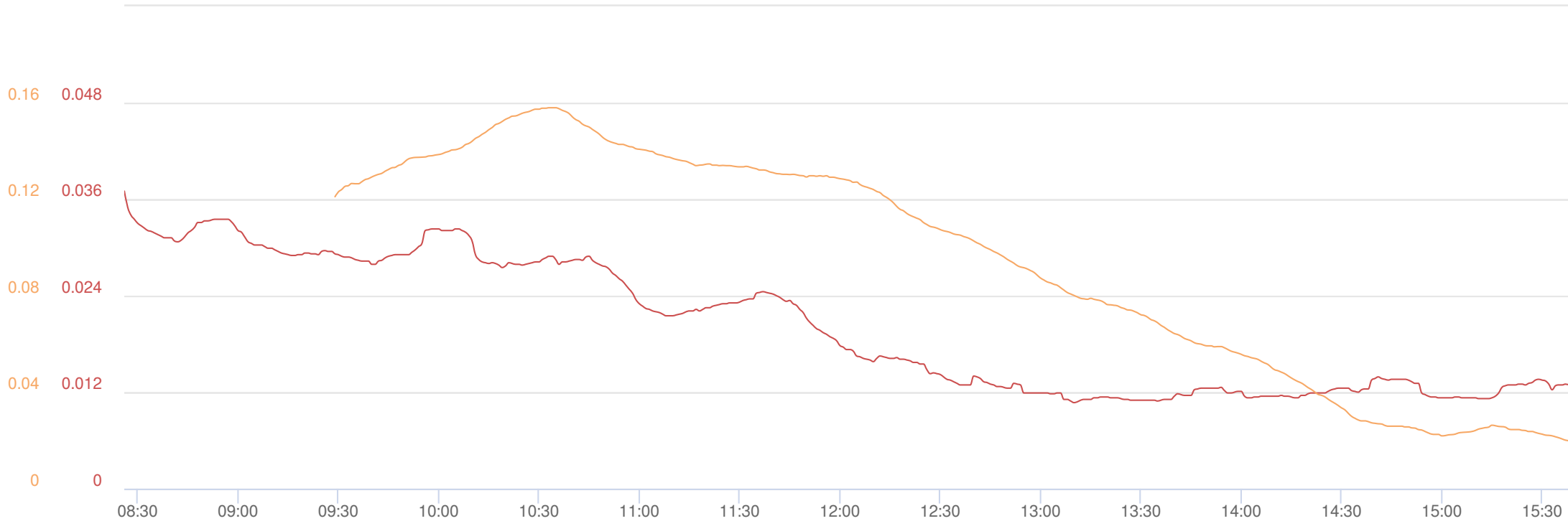
Thu, 3rd of Nov 2022, 7:00:00 – 18:00:00
 (GMT-05:00) Eastern Time (US & Canada)



Dust (AVG 15m) mg/m³			VOC (AVG 15m) ppm		
DustTrak-8530 RS232(A)			miniRAE 3000 RS232(C)		
MIN	AVG	MAX	MIN	AVG	MAX
-0.0258	-0.0007	0.0143	0.1141	0.1837	0.2288

Name NG Troy SIR DW1
S/N 0B220654
Description Downwind 1 (0B220654)
Location 8000 Main St, Troy, NY
 12180, USA

Thu, 3rd of Nov 2022, 7:00:00 – 18:00:00
(GMT-05:00) Eastern Time (US & Canada)



Mass Conc. Total mg/m³ AVG 15m
mg/m³
DustTrak-8530
RS232(A)

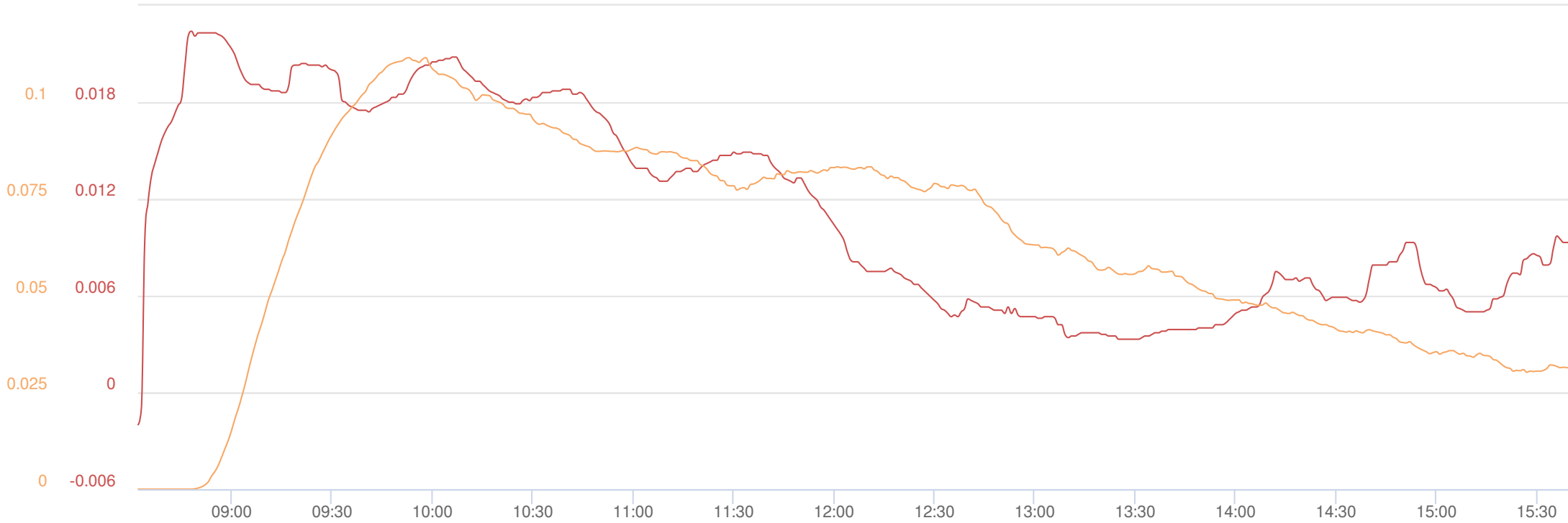
MIN	AVG	MAX
0.0107	0.0201	0.037

VOC ppm AVG 15m ppm
miniRAE 3000
RS232(C)

MIN	AVG	MAX
0.0201	0.0943	0.1579

Name NG Troy SIR DW2
S/N 0B274686
Description Downwind 2
(0B274686)
Location 8000 Main St, Troy, NY
12180, USA

Thu, 3rd of Nov 2022, 7:00:00 – 18:00:00
(GMT-05:00) Eastern Time (US & Canada)



Dust AVG 15m mg/m ³ DustTrak-8530 RS232(A)			VOC AVG 15m ppm miniRAE 3000 RS232(C)		
MIN	AVG	MAX	MIN	AVG	MAX
-0.002	0.0113	0.0224	0	0.0642	0.1115

Name NG Troy SIR DW3
S/N 0B448910
Description Downwind 3
(0B4448910)
Location 8000 Main St, Troy, NY
12180, USA

11/3/22 Mon

Search City or Zip Code

US °F

GO PREMIUM



7:47 AM



Feels Like
36°

Wind
S 1 mph

Humidity
98%

UV Index
0 of 10

Cloud Cover
3%

Precip Amount
0 in

Stay Safe ×



3:00 pm

66°



Sunny

0%

S 9 mph



Postseason Baseball

4:00 pm

66°



Sunny

0%

S 9 mph



Video games



3:00 am

49°



Clear

6%

SSE 4 mph



Daily Instrument Calibration Form

Client		Land Remediation, Inc.					Date: 11-3-22	
Project Name: National Grid Troy (Water St.) Site – Area 2 – Phase 1A						Location: Troy, NY		
Instrument	Battery OK	Zero OK	Calibration Gas	Known Value	Reading	Calibrated By:	Comments	
MultiRae MR187 MBB3Z019P4	Y	Y	Isobutylene	101 ppm	Passed	S.Ryan		
			O2	18%	Passed	S.Ryan		
			H2S	10 ppm	Passed	S.Ryan		
			CO	50 ppm	Passed	S.Ryan		
			LEL	50%	Passed	S.Ryan		
SidePak 159 10508071	Y	Y	N/A	0.000	0.000	S.Ryan		
UW DustTrak 8530 183212	Y	Y	N/A	0.000	Zero Completed	S.Ryan		
DW1 DustTrak 8530 141613	Y	Y	N/A	0.000	Zero Completed	S.Ryan		
DW2 DustTrak 8530 093004	Y	Y	N/A	0.000	Zero Completed	S.Ryan		
DW3 DustTrak 8530 093103	Y	Y	N/A	0.000	Zero Completed	S.Ryan		
UW MiniRae 592-918409	Y	Y	Isobutylene	101.0 ppm	101.0	S.Ryan		
DW1 MiniRae 592-922512	Y	Y	Isobutylene	101.0 ppm	101.0	S.Ryan		
DW2 MiniRae 592-925884	Y	Y	Isobutylene	101.0 ppm	101.0	S.Ryan		
DW3 MiniRae 592-925887	Y	Y	Isobutylene	101.0 ppm	101.0	S.Ryan		

Thu, 3rd of Nov 2022, 7:00:00 – 18:00:00
(GMT-05:00) Eastern Time (US & Canada)



Dust AVG 15m mg/m³

DustTrak-8530
RS232(A)

MIN	AVG	MAX
0.0025	0.005	0.0097

VOC AVG 15m ppm

miniRAE 3000
RS232(C)

MIN	AVG	MAX
0	0	0

Name NG Troy SIR UW
S/N 0B422999
Description Upwind (0B422999)
Location P73X+6J Troy, NY, USA



National Grid - Troy SIR

Date: 11/4/2022

Name: S.Ryan

Temperature: 35-66 °F

Backgrounds

Conditions: Clear, Sunny

Dust: 7.5 ug/m3

Rel. Humidity: 91%

VOC: 0 ppm

Winds: South, 4-9 MPH

Upwind Location: North end Area #3

Exceedance Malfunction

Serial # - Dust: 8530 183212

Serial # -VOC: 592-918409

Comment: _____

Downwind #1 Location: North end Area #2 next to Elot building

Exceedance Malfunction

Serial # - Dust: 8530 141613

Serial # -VOC: 592-922512

Comment:

Downwind #2 Location: SZ area north of trailers

Exceedance Malfunction

10/6/2022 8530 093004

Serial # -VOC: 592-925884

Comment:

Downwind #3 Location: SZ area south of trailers

Exceedance Malfunction

Serial # - Dust: 8530 093103

Serial # -VOC: 592-925887

Comment:

Notes: Demob, Punch list items, Site clean up

COMMUNITY AIR MONITORING DIAGRAM

National Grid —Water St Former MGP - Area 2 & 3, Phase 1A, Troy, NY

Daily Perimeter Air Monitoring Locations and Weather Station Site

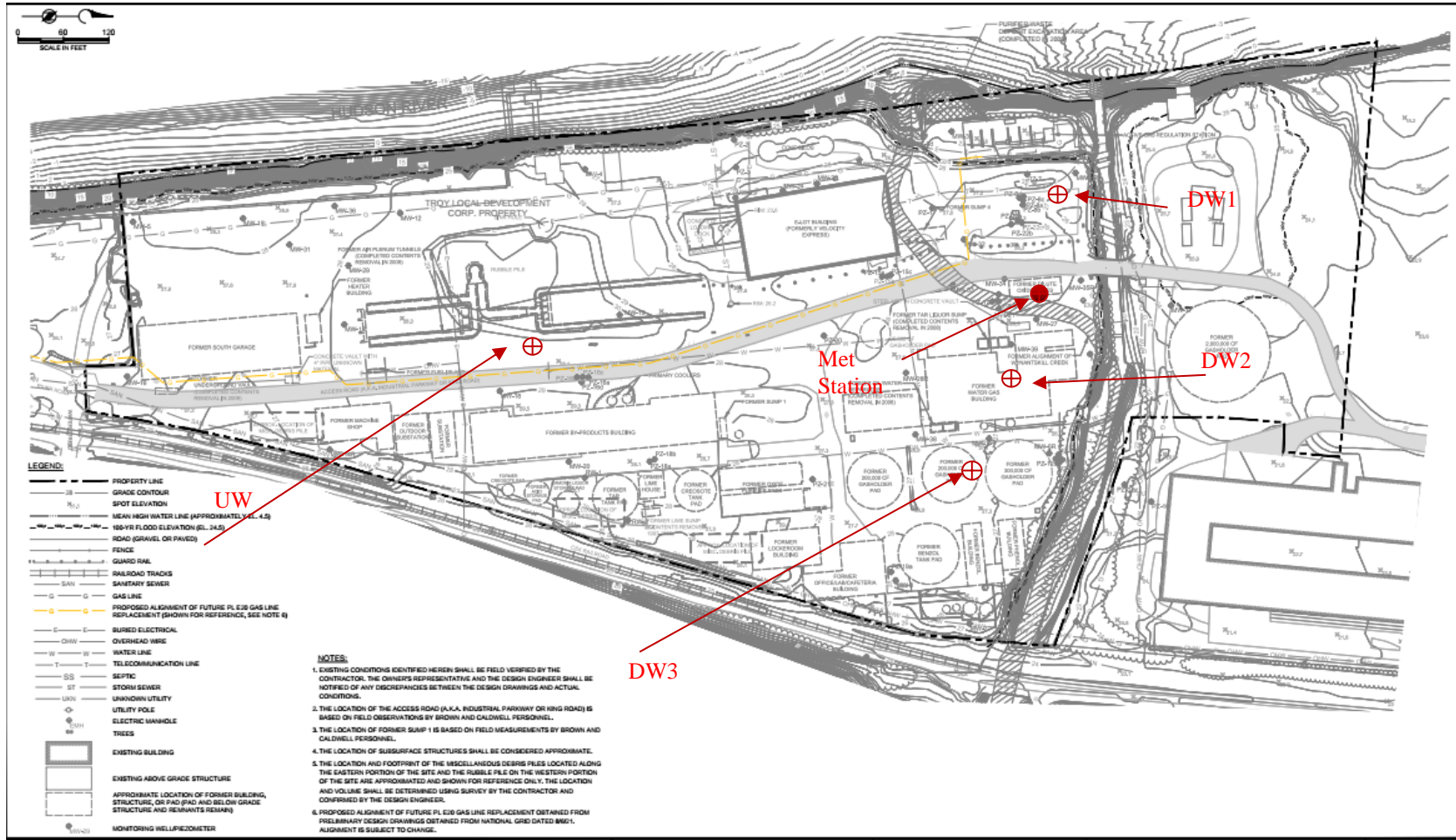


Date 11/4/22

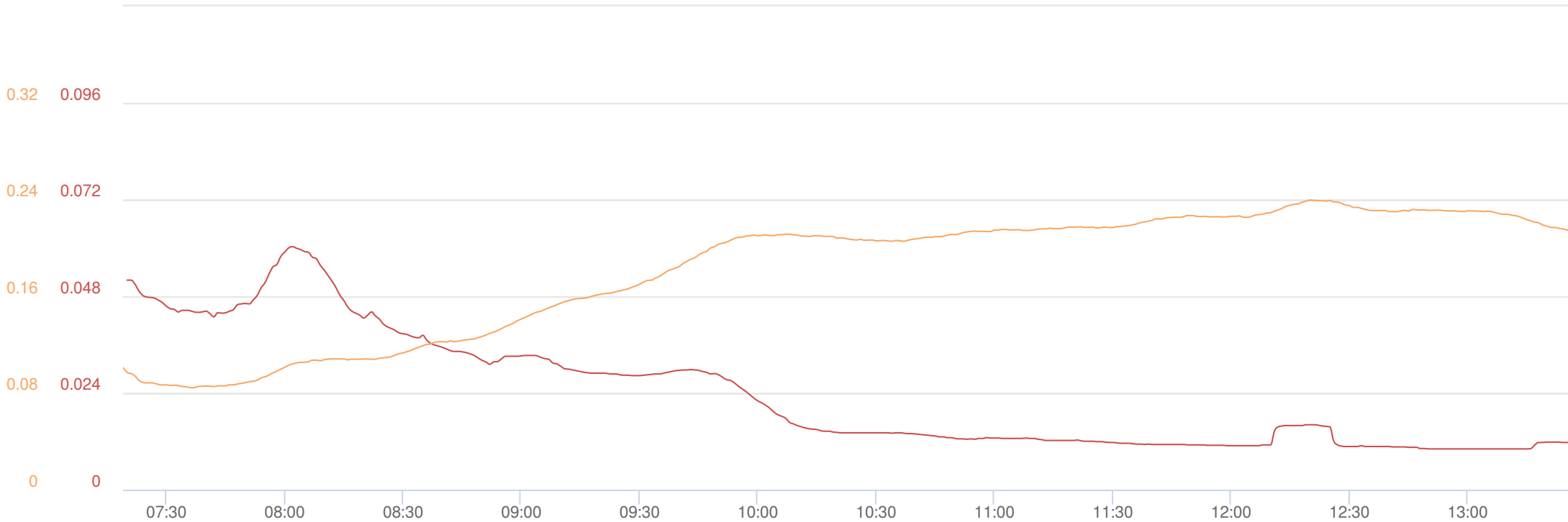
Wind Direction and Speed:
S,SW 0 to 12MPH

Key

UW= Upwind
DW1= Downwind 1
DW2= Downwind 2
DW3= Downwind 3



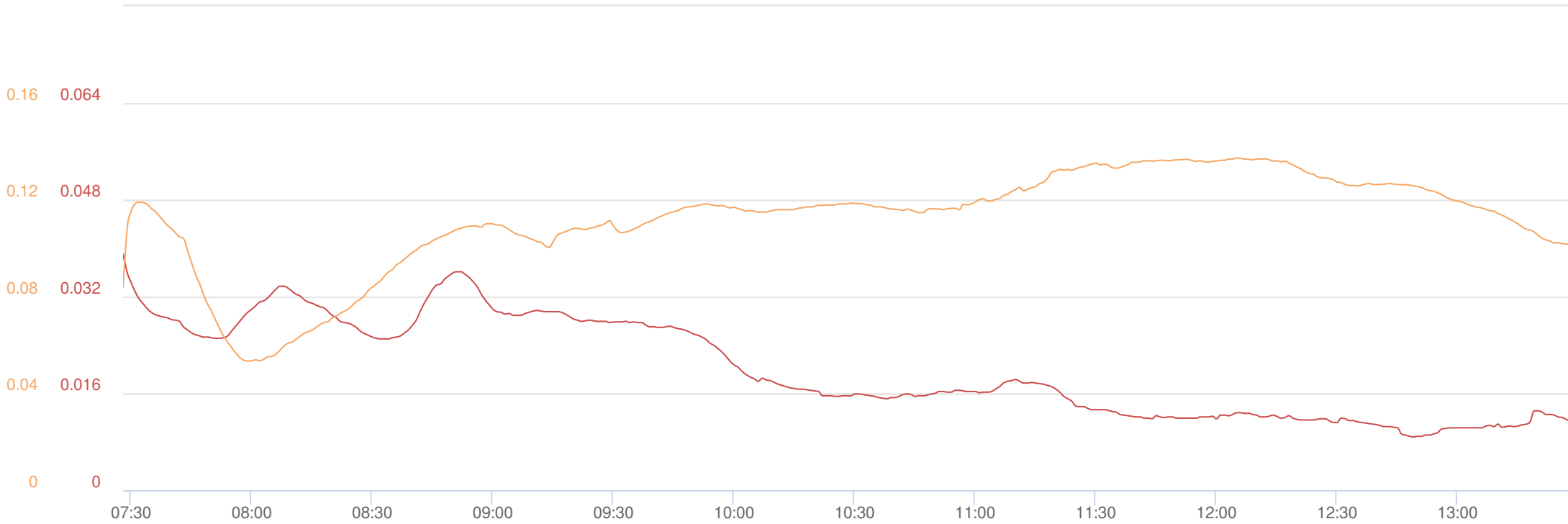
Fri, 4th of Nov 2022, 7:00:00 – 18:00:00
 (GMT-05:00) Eastern Time (US & Canada)



Dust (AVG 15m) mg/m ³ DustTrak-8530 RS232(A)			VOC (AVG 15m) ppm miniRAE 3000 RS232(C)		
MIN	AVG	MAX	MIN	AVG	MAX
0.0101	0.0239	0.0603	0.0844	0.1814	0.2395

Name NG Troy SIR DW1
S/N 0B220654
Description Downwind 1 (0B220654)
Location 727 Burden Ave, Troy, NY 12180, USA

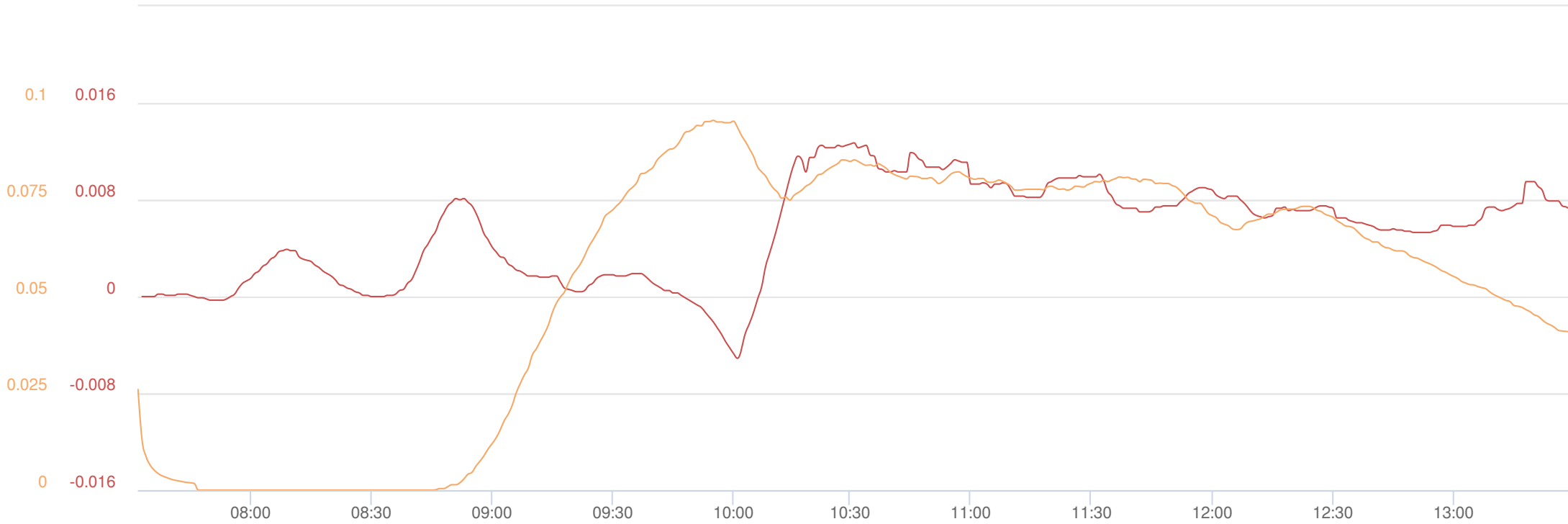
Fri, 4th of Nov 2022, 7:00:00 – 18:00:00
 (GMT-05:00) Eastern Time (US & Canada)



Mass Conc. Total mg/m³ AVG 15m mg/m³ DustTrak-8530 RS232(A)			VOC ppm AVG 15m ppm miniRAE 3000 RS232(C)		
MIN	AVG	MAX	MIN	AVG	MAX
0.0088	0.02	0.039	0.0533	0.1118	0.1373

Name NG Troy SIR DW2
S/N 0B274686
Description Downwind 2
 (0B274686)
Location 8000 Main St, Troy, NY
 12180, USA

Fri, 4th of Nov 2022, 7:01:00 – 18:01:00
 (GMT-05:00) Eastern Time (US & Canada)



Dust AVG 15m mg/m ³ DustTrak-8530 RS232(A)			VOC AVG 15m ppm miniRAE 3000 RS232(C)		
MIN	AVG	MAX	MIN	AVG	MAX
-0.0051	0.0054	0.0127	0	0.0534	0.0955

Name NG Troy SIR DW3
S/N 0B448910
Description Downwind 3
 (0B4448910)
Location 8000 Main St, Troy, NY
 12180, USA

Advertisement

Search City or Zip Code

US °F

GO PREMIUM

🌙 46° Troy, NY

Today

Hourly

10 Day

Weekend

Monthly

Radar


Video


More

Hourly Weather - Troy, NY

As of 6:38 am EDT

Friday, November 4

6:30 am	46°		Clear	 2%	 S 5 mph
6:45 am	46°		Clear	 2%	 S 5 mph
7:00 am	46°		Clear	 2%	 S 5 mph 

 Feels Like
44°

 Wind
S 5 mph








































 Humidity
79%

 UV Index
0 of 10








 Cloud Cover
15%

 Rain Amount
0 in






Advertisement

7:15 am	46°	 Clear	 2%	 S 5 mph	
8:00 am	47°	 Sunny	 2%	 S 5 mph	
9:00 am	51°	 Sunny	 2%	 S 7 mph	
Advertisement					
10:00 am	56°	 Mostly Sunny	 1%	 S 9 mph	
11:00 am	59°	 Partly Cloudy	 1%	 S 9 mph	
12:00 pm	63°	 Partly Cloudy	 0%	 S 9 mph	
1:00 pm	66°	 Partly Cloudy	 0%	 S 9 mph	
2:00 pm	68°	 Mostly Sunny	 0%	 S 10 mph	
3:00 pm	69°	 Mostly Sunny	 0%	 S 11 mph	
4:00 pm	69°	 Mostly Sunny	 0%	 S 11 mph	

Stay Safe

5:00 pm	68°		Mostly Sunny	1%	S 9 mph	▼
6:00 pm	66°		Mostly Clear	2%	SSE 8 mph	▼
7:00 pm	64°		Partly Cloudy	3%	SSE 8 mph	▼
8:00 pm	63°		Partly Cloudy	4%	S 8 mph	▼
9:00 pm	62°		Partly Cloudy	4%	S 8 mph	▼
10:00 pm	62°		Mostly Cloudy	5%	S 9 mph	▼
11:00 pm	62°		Mostly Cloudy	6%	S 9 mph	▼

Saturday, November 5

12:00 am	62°		Mostly Cloudy	7%	S 10 mph	▼
1:00 am	61°		Mostly Cloudy	7%	S 9 mph	▼
2:00 am	60°		Mostly Cloudy	8%	S 8 mph	▼
3:00 am	60°		Mostly Cloudy	8%	S 8 mph	▼
4:00 am	60°		Mostly Cloudy	8%	S 9 mph	▼

5:00 am			Mostly Cloudy	10%	S 8 mph	▼
---------	--	---	---------------	-----	---------	---

10 Ghost Towns To Visit



Now's A Great Time To Check Them Out

Advertisement

Daily Instrument Calibration Form

Client		Land Remediation, Inc.					Date: 11-4-22	
Project Name: National Grid Troy (Water St.) Site – Area 2 – Phase 1A						Location: Troy, NY		
Instrument	Battery OK	Zero OK	Calibration Gas	Known Value	Reading	Calibrated By:	Comments	
MultiRae MR187 MBB3Z019P4	Y	Y	Isobutylene	101 ppm	Passed	S.Ryan		
			O2	18%	Passed	S.Ryan		
			H2S	10 ppm	Passed	S.Ryan		
			CO	50 ppm	Passed	S.Ryan		
			LEL	50%	Passed	S.Ryan		
SidePak 159 10508071	Y	Y	N/A	0.000	0.000	S.Ryan		
UW DustTrak 8530 183212	Y	Y	N/A	0.000	Zero Completed	S.Ryan		
DW1 DustTrak 8530 141613	Y	Y	N/A	0.000	Zero Completed	S.Ryan		
DW2 DustTrak 8530 093004	Y	Y	N/A	0.000	Zero Completed	S.Ryan		
DW3 DustTrak 8530 093103	Y	Y	N/A	0.000	Zero Completed	S.Ryan		
UW MiniRae 592-918409	Y	Y	Isobutylene	101.0 ppm	101.0	S.Ryan		
DW1 MiniRae 592-922512	Y	Y	Isobutylene	101.0 ppm	101.0	S.Ryan		
DW2 MiniRae 592-925884	Y	Y	Isobutylene	101.0 ppm	101.0	S.Ryan		
DW3 MiniRae 592-925887	Y	Y	Isobutylene	101.0 ppm	101.0	S.Ryan		

Fri, 4th of Nov 2022, 7:00:00 – 18:00:00
(GMT-05:00) Eastern Time (US & Canada)



Dust AVG 15m mg/m ³ DustTrak-8530 RS232(A)			VOC AVG 15m ppm miniRAE 3000 RS232(C)		
MIN	AVG	MAX	MIN	AVG	MAX
0.0023	0.0042	0.0075	0	0	0

Name NG Troy SIR UW
S/N 0B422999
Description Upwind (0B422999)
Location P73X+6J Troy, NY, USA



National Grid - Troy SIR

Date: 11/7/2022

Name: S.Ryan

Temperature: 59-67 °F

Backgrounds

Conditions: Clear, Sunny

Dust: 4.1 ug/m3

Rel. Humidity: 91%

VOC: 0 ppm

Winds: SSW, 0-12 MPH

Upwind Location: North end Area #3

Exceedance Malfunction

Serial # - Dust: 8530 183212

Serial # -VOC: 592-918409

Comment: _____

Downwind #1 Location: North end Area #2 next to Elot building

Exceedance Malfunction

Serial # - Dust: 8530 141613

Serial # -VOC: 592-922512

Comment:

Downwind #2 Location: SZ area north of trailers

Exceedance Malfunction

10/6/2022 8530 093004

Serial # -VOC: 592-925884

Comment:

Downwind #3 Location: SZ area south of trailers

Exceedance Malfunction

Serial # - Dust: 8530 093103

Serial # -VOC: 592-925887

Comment:

Notes: Demob, Punch list items, Site clean up

COMMUNITY AIR MONITORING DIAGRAM

National Grid —Water St Former MGP - Area 2 & 3, Phase 1A, Troy, NY

Daily Perimeter Air Monitoring Locations and Weather Station Site

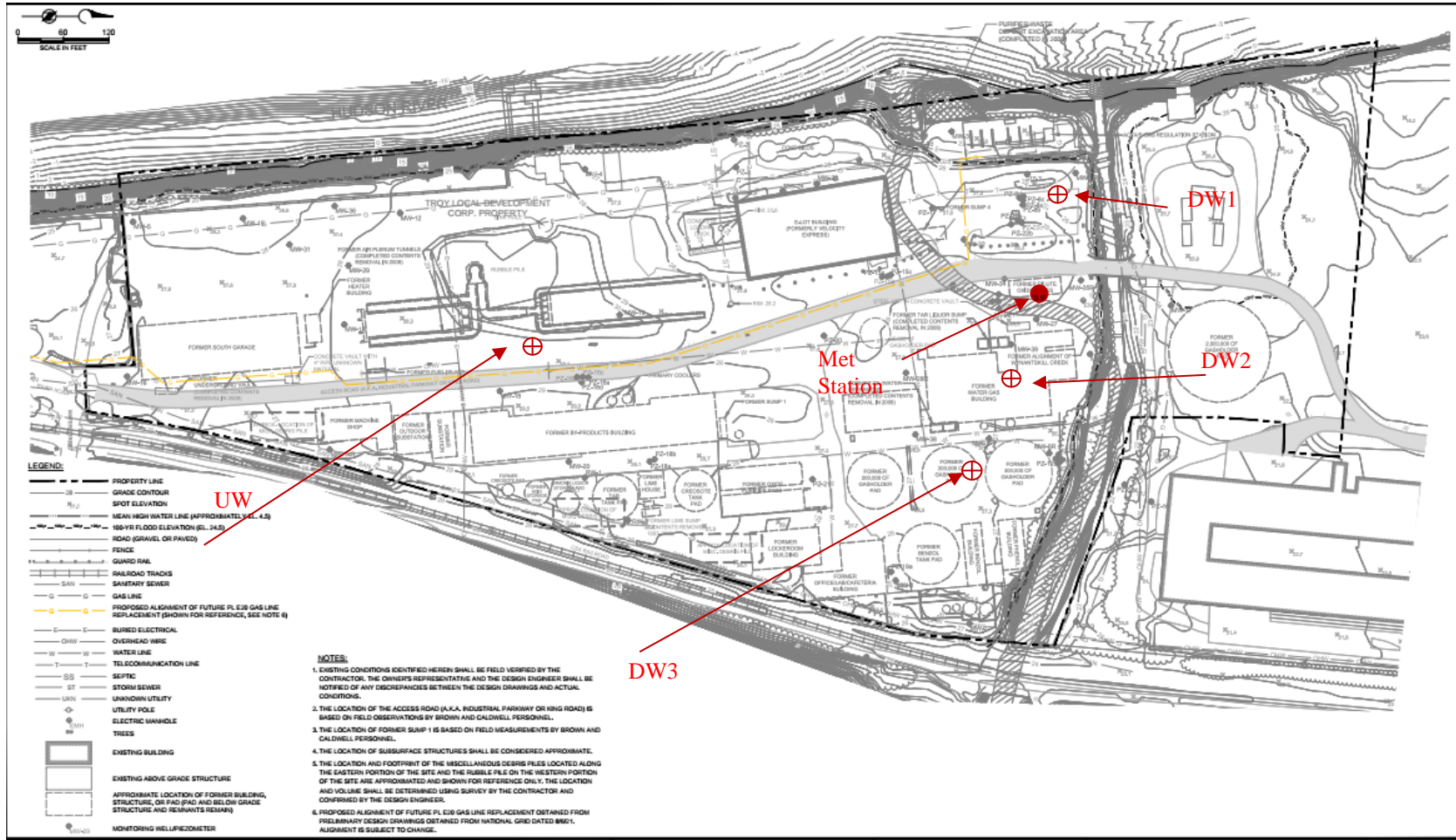


Date 11/7/22

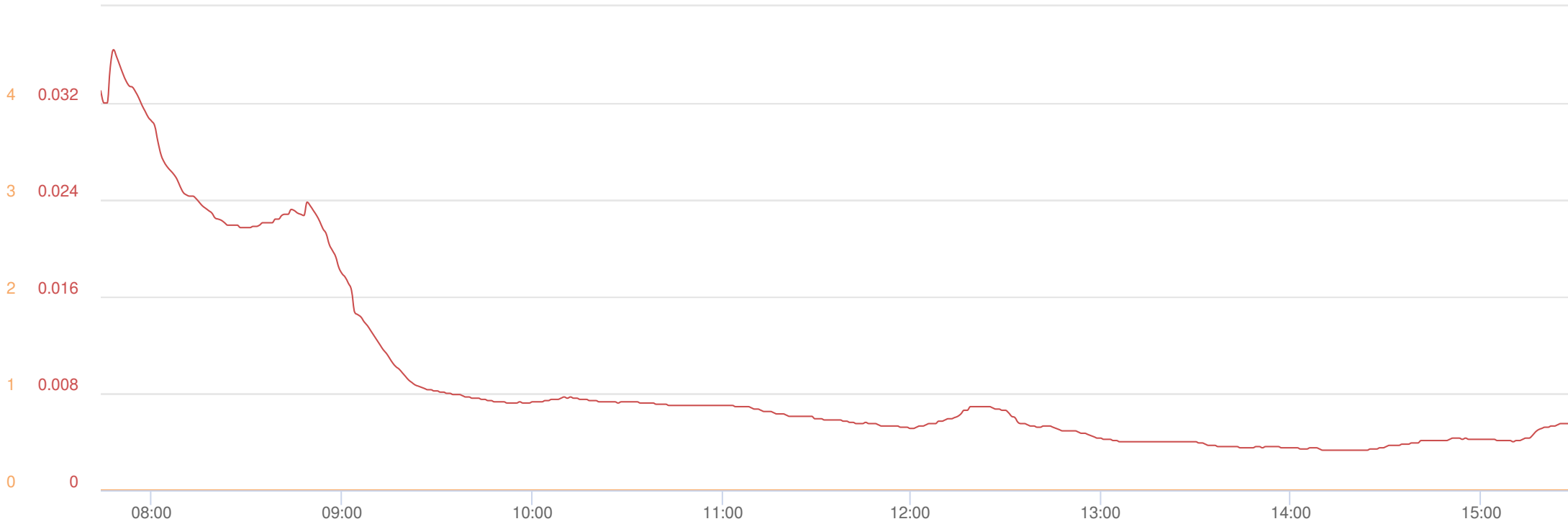
Wind Direction and Speed:
S,SW 0 to 12MPH

Key

UW= Upwind
DW1= Downwind 1
DW2= Downwind 2
DW3= Downwind 3



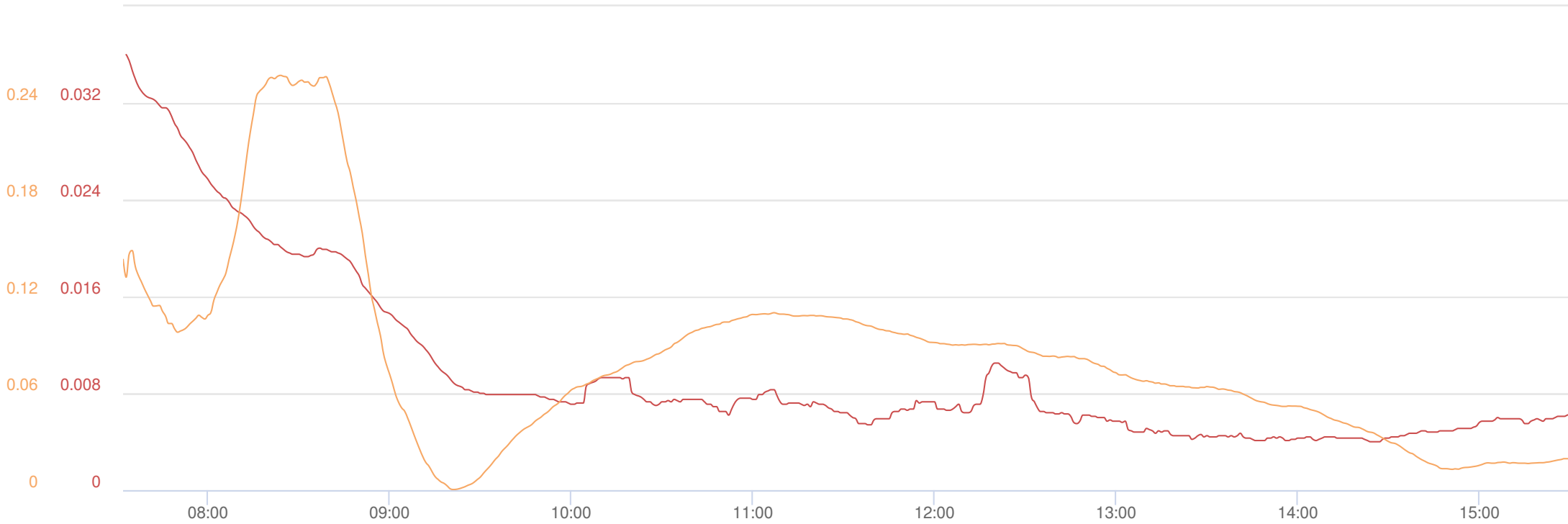
Mon, 7th of Nov 2022, 7:00:00 – 18:06:00
(GMT-05:00) Eastern Time (US & Canada)



Dust (AVG 15m) mg/m³ DustTrak-8530 RS232(A)			VOC (AVG 15m) ppm miniRAE 3000 RS232(C)		
MIN	AVG	MAX	MIN	AVG	MAX
0.0033	0.0091	0.0364	0	0	0

Name NG Troy SIR DW1
S/N 0B220654
Description Downwind 1 (0B220654)
Location 8000 Main St, Troy, NY
12180, USA

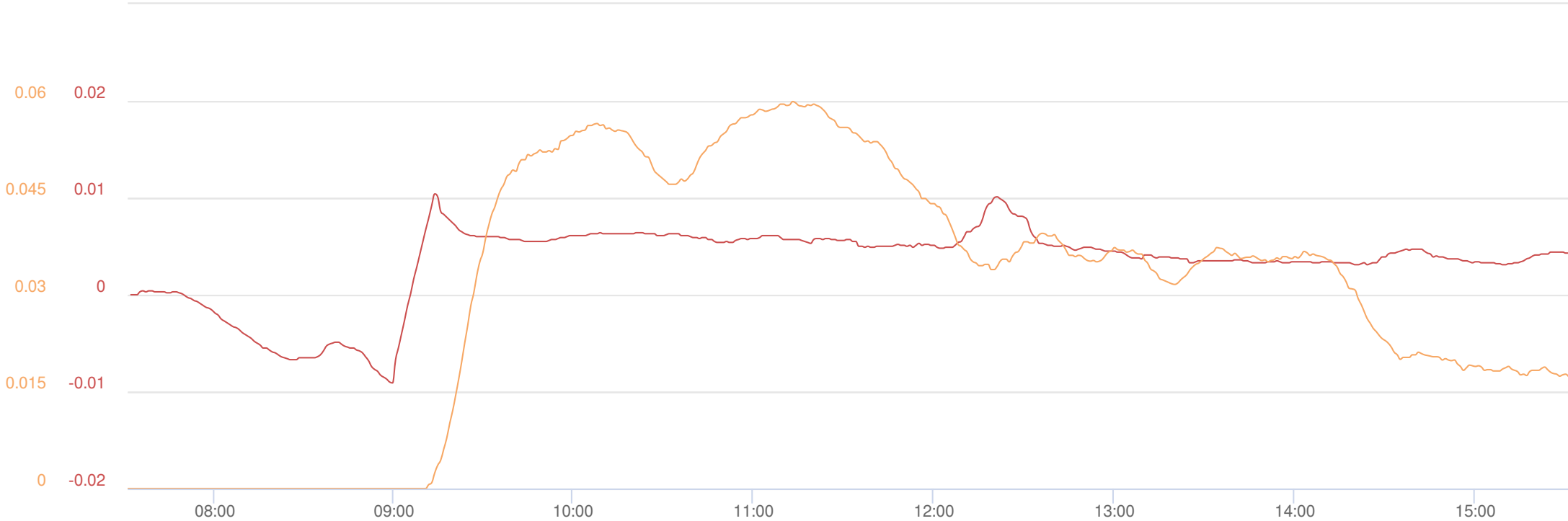
Mon, 7th of Nov 2022, 7:00:00 – 18:11:00
(GMT-05:00) Eastern Time (US & Canada)



Mass Conc. Total mg/m³ AVG 15m mg/m³ DustTrak-8530 RS232(A)			VOC ppm AVG 15m ppm miniRAE 3000 RS232(C)		
MIN	AVG	MAX	MIN	AVG	MAX
0.004	0.0097	0.036	0.0004	0.0827	0.2571

Name NG Troy SIR DW2
S/N 0B274686
Description Downwind 2
(0B274686)
Location 4 Summit Hill Way, Troy,
NY 12180, USA

Mon, 7th of Nov 2022, 7:00:00 – 18:00:00
(GMT-05:00) Eastern Time (US & Canada)



Dust AVG 15m mg/m ³ DustTrak-8530 RS232(A)			VOC AVG 15m ppm miniRAE 3000 RS232(C)		
MIN	AVG	MAX	MIN	AVG	MAX
-0.0091	0.0033	0.0104	0	0.0307	0.0599

Name NG Troy SIR DW3
S/N 0B448910
Description Downwind 3
(0B4448910)
Location 727 Burden Ave, Troy,
NY 12180, USA

Advertisement

Search City or Zip Code

US °F

GO PREMIUM

58° Troy, NY

Today

Hourly

10 Day

Weekend

Monthly

Radar







Video

More




Hourly Weather - Troy, NY





As of 7:18 am EST






Monday, November 7





7:15 am	59°	 Cloudy	 5%	 SSW 2 mph
7:30 am	59°	 Cloudy	 5%	 SW 3 mph





Advertisement

7:45 am **60°**  Cloudy  4%  SW 3 mph





8:00 am **61°**  Mostly Cloudy  4%  WSW 3 mph 





 Feels Like 61°	 Wind WSW 3 mph	 Humidity 88%
 UV Index 0 of 10	 Cloud Cover 79%	 Rain Amount 0 in





9:00 am **63°**  Partly Cloudy  3%  W 8 mph 





10:00 am **64°**  Partly Cloudy  1%  WNW 10 mph 

Advertisement





































11:00 am **67°**  Sunny  0%  W 14 mph 

12:00 pm **67°**  Sunny  0%  W 14 mph 













1:00 pm **67°**  Sunny  0%  WNW 14 mph 

2:00 pm **67°**  Sunny  0%  WNW 15 mph 

Stay Safe

3:00 pm	65°	 Sunny	 0%	 WNW 14 mph	
4:00 pm	62°	 Sunny	 0%	 WNW 14 mph	
5:00 pm	58°	 Clear	 0%	 WNW 12 mph	
6:00 pm	55°	 Clear	 0%	 WNW 11 mph	
7:00 pm	53°	 Clear	 0%	 WNW 11 mph	
8:00 pm	51°	 Clear	 0%	 WNW 10 mph	
9:00 pm	50°	 Clear	 0%	 NW 9 mph	
10:00 pm	49°	 Clear	 0%	 NW 10 mph	
11:00 pm	48°	 Clear	 0%	 NW 11 mph	

Tuesday, November 8

12:00 am	46°	 Clear	 0%	 NW 10 mph	
1:00 am	45°	 Clear	 1%	 NW 9 mph	
2:00 am	44°	 Clear	 1%	 NW 8 mph	

10 Ghost Towns To Visit



Now's A Great Time To Check Them Out

The Weather Channel



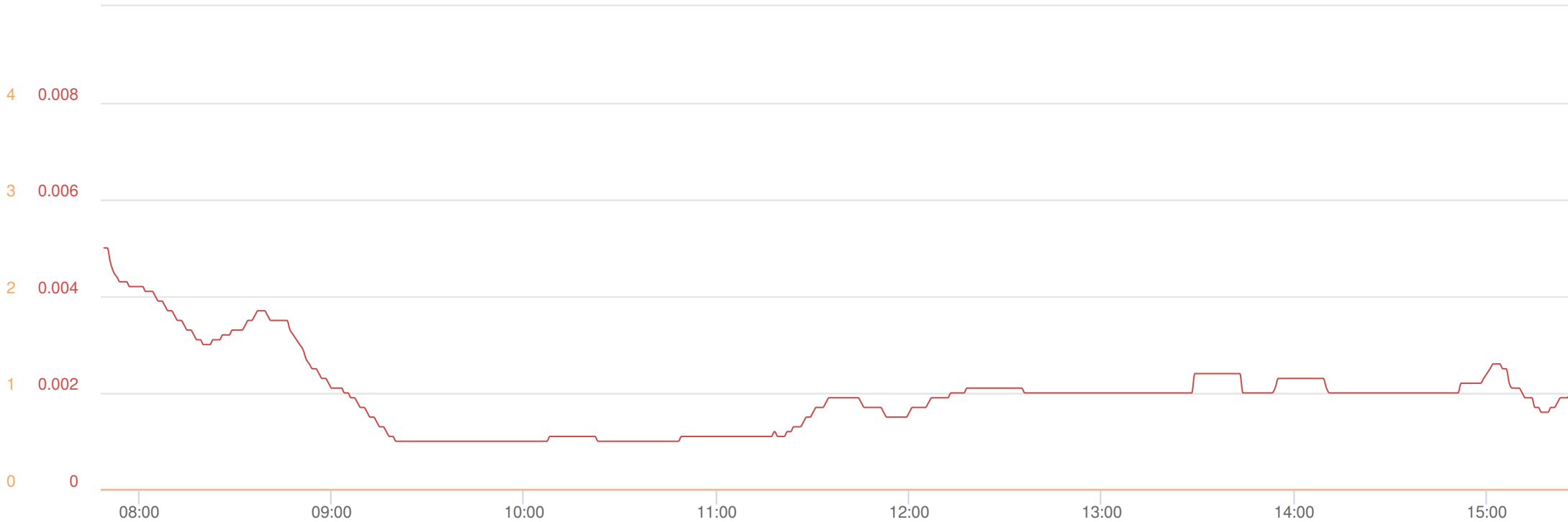
Fall's a good time to catch up on home improvement projects. What's on your honey-do list?

- Painting the exterior
- Painting a room
- Power washing the house

Daily Instrument Calibration Form

Client		Land Remediation, Inc.					Date: 11-7-22	
Project Name: National Grid Troy (Water St.) Site – Area 2 – Phase 1A						Location: Troy, NY		
Instrument	Battery OK	Zero OK	Calibration Gas	Known Value	Reading	Calibrated By:	Comments	
MultiRae MR187 MBB3Z019P4	Y	Y	Isobutylene	101 ppm	Passed	S.Ryan		
			O2	18%	Passed	S.Ryan		
			H2S	10 ppm	Passed	S.Ryan		
			CO	50 ppm	Passed	S.Ryan		
			LEL	50%	Passed	S.Ryan		
SidePak 159 10508071	Y	Y	N/A	0.000	0.000	S.Ryan		
UW DustTrak 8530 183212	Y	Y	N/A	0.000	Zero Completed	S.Ryan		
DW1 DustTrak 8530 141613	Y	Y	N/A	0.000	Zero Completed	S.Ryan		
DW2 DustTrak 8530 093004	Y	Y	N/A	0.000	Zero Completed	S.Ryan		
DW3 DustTrak 8530 093103	Y	Y	N/A	0.000	Zero Completed	S.Ryan		
UW MiniRae 592-918409	Y	Y	Isobutylene	101.0 ppm	101.0	S.Ryan		
DW1 MiniRae 592-922512	Y	Y	Isobutylene	101.0 ppm	101.0	S.Ryan		
DW2 MiniRae 592-925884	Y	Y	Isobutylene	101.0 ppm	101.0	S.Ryan		
DW3 MiniRae 592-925887	Y	Y	Isobutylene	101.0 ppm	101.0	S.Ryan		

Mon, 7th of Nov 2022, 7:00:00 – 18:00:00
(GMT-05:00) Eastern Time (US & Canada)



Dust AVG 15m mg/m ³ DustTrak-8530 RS232(A)			VOC AVG 15m ppm miniRAE 3000 RS232(C)		
MIN	AVG	MAX	MIN	AVG	MAX
0.001	0.002	0.005	0	0	0

Name NG Troy SIR UW
S/N 0B422999
Description Upwind (0B422999)
Location 727 Burden Ave, Troy, NY 12180, USA



National Grid - Troy SIR

Date: 11/8/2022

Name: S.Ryan

Temperature: 40-51 °F

Backgrounds

Conditions: Clear, Sunny

Dust: 2.1 ug/m3

Rel. Humidity: 91%

VOC: 0 ppm

Winds: NNW, 9-13 MPH

Upwind Location: SZ Area North of trailers

Exceedance Malfunction

Serial # - Dust: 8530 183212

Serial # -VOC: 592-918409

Comment: _____

Downwind #1 Location: North end Area #3

Exceedance Malfunction

Serial # - Dust: 8530 141613

Serial # -VOC: 592-922512

Comment:

Downwind #2 Location: East side Area #2 near laydown yard

Exceedance Malfunction

10/6/2022 8530 093004

Serial # -VOC: 592-925884

Comment:

Downwind #3 Location: Area #2 south of Elot building

Exceedance Malfunction

Serial # - Dust: 8530 093103

Serial # -VOC: 592-925887

Comment:

Notes: Demob, Punch list items, Site clean up, Additional barrier and fencing to be installed today.

COMMUNITY AIR MONITORING DIAGRAM

National Grid —Water St Former MGP - Area 2 & 3, Phase 1A, Troy, NY

Daily Perimeter Air Monitoring Locations and Weather Station Site

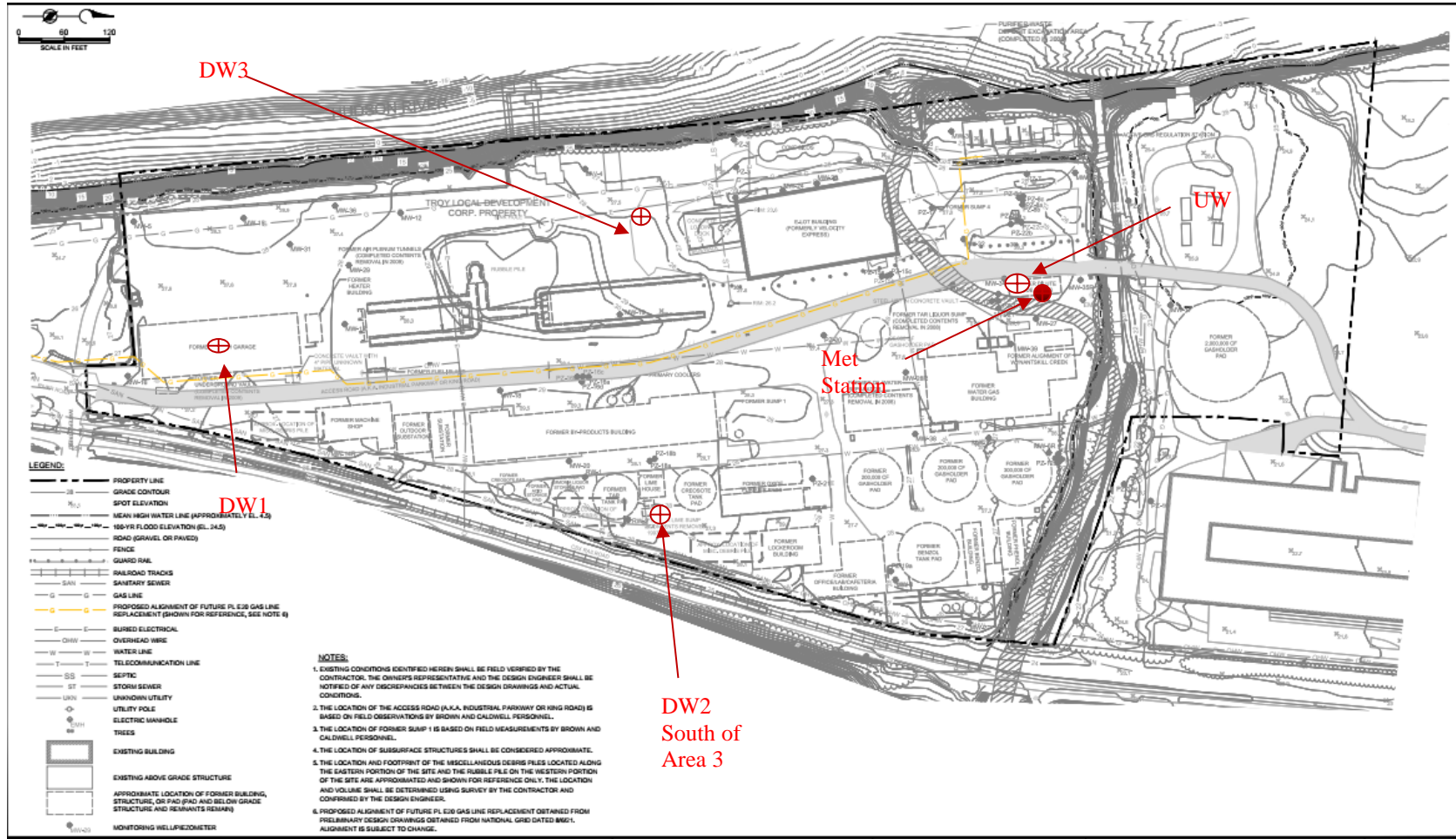


Date 11/8/22

Wind Direction and Speed:
NNW, 1 to 10 MPH

Key

UW= Upwind
DW1= Downwind 1
DW2= Downwind 2
DW3= Downwind 3



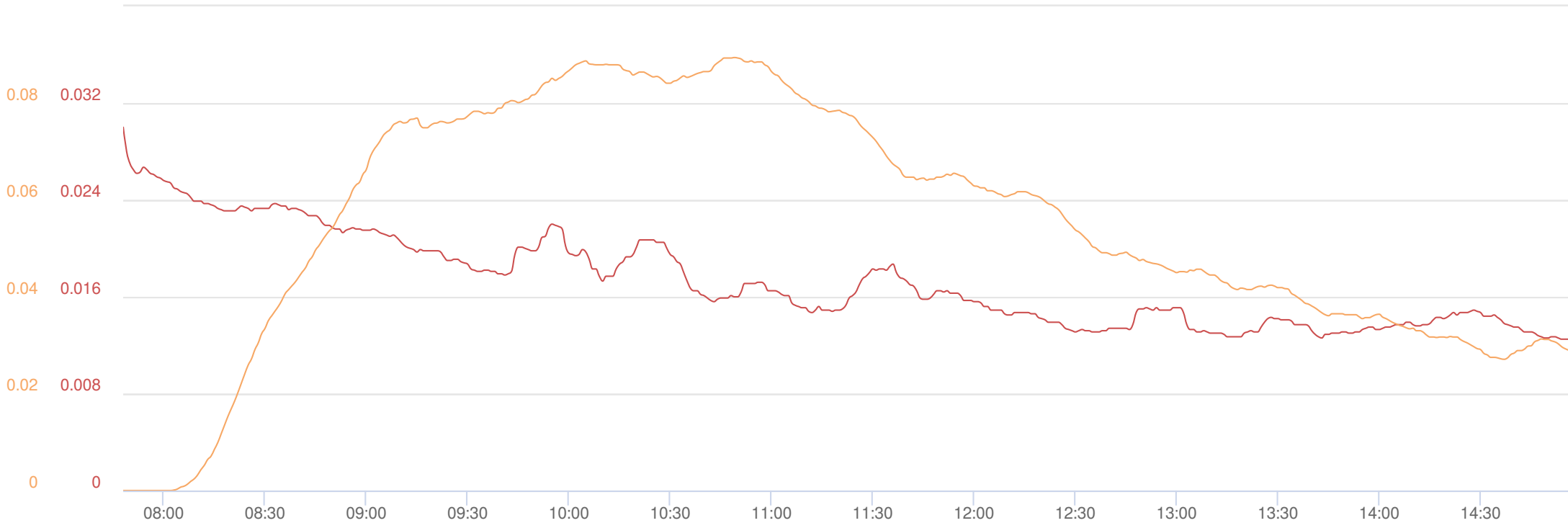
Tue, 8th of Nov 2022, 7:00:00 – 18:00:00
(GMT-05:00) Eastern Time (US & Canada)



Dust (AVG 15m) mg/m ³ DustTrak-8530 RS232(A)			VOC (AVG 15m) ppm miniRAE 3000 RS232(C)		
MIN	AVG	MAX	MIN	AVG	MAX
0.008	0.0125	0.023	0	0	0

Name NG Troy SIR DW1
S/N 0B220654
Description Downwind 1 (0B220654)
Location 8000 Main St, Troy, NY
12180, USA

Tue, 8th of Nov 2022, 7:00:00 – 18:00:00
(GMT-05:00) Eastern Time (US & Canada)



Mass Conc. Total mg/m³ AVG 15m mg/m³ DustTrak-8530 RS232(A)			VOC ppm AVG 15m ppm miniRAE 3000 RS232(C)		
MIN	AVG	MAX	MIN	AVG	MAX
0.0125	0.0173	0.03	0	0.0549	0.0894

Name NG Troy SIR DW2
S/N 0B274686
Description Downwind 2
(0B274686)
Location 4 Summit Hill Way, Troy,
NY 12180, USA

Tue, 8th of Nov 2022, 7:00:00 – 18:00:00
(GMT-05:00) Eastern Time (US & Canada)



Dust AVG 15m mg/m ³ DustTrak-8530 RS232(A)			VOC AVG 15m ppm miniRAE 3000 RS232(C)		
MIN	AVG	MAX	MIN	AVG	MAX
0.0049	0.0069	0.012	0	0	0

Name NG Troy SIR DW3
S/N 0B448910
Description Downwind 3
(0B4448910)
Location 727 Burden Ave, Troy,
NY 12180, USA

Advertisement

Search City or Zip Code

US °F

GO PREMIUM

 40° Troy, NY

Today

Hourly

10 Day

Weekend

Monthly

Radar











 Nicole

More

Hourly Weather - Troy, NY

As of 7:22 am EST

Tuesday, November 8

7:30 am	41°	 Sunny	 1%	 NNW 9 mph
7:45 am	41°	 Sunny	 1%	 NNW 9 mph
8:00 am	42°	 Sunny	 1%	 NNW 10 mph 

 Feels Like
36°

 Wind
NNW 10 mph








































 Humidity
66%

 UV Index
0 of 10

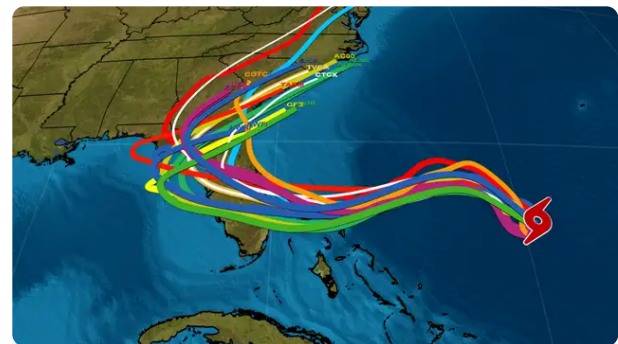
 Cloud Cover
10%

 Rain Amount
0 in

Advertisement

8:15 am	42°	 Sunny	 1%	 NNW 10 mph	
9:00 am	44°	 Sunny	 0%	 NNW 12 mph	
10:00 am	46°	 Sunny	 0%	 NNW 13 mph	
Advertisement					
11:00 am	49°	 Sunny	 0%	 N 13 mph	
12:00 pm	50°	 Sunny	 0%	 N 13 mph	
1:00 pm	51°	 Sunny	 0%	 N 13 mph	
2:00 pm	51°	 Sunny	 0%	 N 13 mph	
3:00 pm	51°	 Sunny	 0%	 N 12 mph	
4:00 pm	49°	 Sunny	 0%	 N 9 mph	
5:00 pm	47°	 Clear	 0%	 N 7 mph	

Tracking Nicole



Spaghetti Models, Forecast Path, Wind Speeds And More

Stay Safe





The Weather Channel

Fall's a good time to catch up on home improvement projects. What's on your honey-do list?

- Painting the exterior
- Painting a room
- Power washing the house
- Landscaping the garden or lawn
- Home renovations

Submit

12803 responses

Advertisement

6:00 pm	44°		Clear	0%	NNE 7 mph	
7:00 pm	42°		Clear	0%	NNE 7 mph	
8:00 pm	41°		Clear	0%	NNE 6 mph	
9:00 pm	39°		Clear	1%	N 6 mph	
10:00 pm	37°		Clear	1%	N 4 mph	
11:00 pm	36°		Clear	2%	N 4 mph	
Wednesday, November 9						
12:00 am	34°		Clear	2%	N 3 mph	
1:00 am	32°		Clear	3%	N 2 mph	
2:00 am	31°		Clear	3%	N 2 mph	
3:00 am	32°		Mostly Clear	3%	N 2 mph	
4:00 am	30°		Clear	4%	N 3 mph	
5:00 am	29°		Clear	4%	N 2 mph	

Daily Instrument Calibration Form

Client		Land Remediation, Inc.					Date: 11-8-22	
Project Name: National Grid Troy (Water St.) Site – Area 2 – Phase 1A						Location: Troy, NY		
Instrument	Battery OK	Zero OK	Calibration Gas	Known Value	Reading	Calibrated By:	Comments	
MultiRae MR187 MBB3Z019P4	Y	Y	Isobutylene	101 ppm	Passed	S.Ryan		
			O2	18%	Passed	S.Ryan		
			H2S	10 ppm	Passed	S.Ryan		
			CO	50 ppm	Passed	S.Ryan		
			LEL	50%	Passed	S.Ryan		
SidePak 159 10508071	Y	Y	N/A	0.000	0.000	S.Ryan		
UW DustTrak 8530 183212	Y	Y	N/A	0.000	Zero Completed	S.Ryan		
DW1 DustTrak 8530 141613	Y	Y	N/A	0.000	Zero Completed	S.Ryan		
DW2 DustTrak 8530 093004	Y	Y	N/A	0.000	Zero Completed	S.Ryan		
DW3 DustTrak 8530 093103	Y	Y	N/A	0.000	Zero Completed	S.Ryan		
UW MiniRae 592-918409	Y	Y	Isobutylene	101.0 ppm	101.0	S.Ryan		
DW1 MiniRae 592-922512	Y	Y	Isobutylene	101.0 ppm	101.0	S.Ryan		
DW2 MiniRae 592-925884	Y	Y	Isobutylene	101.0 ppm	101.0	S.Ryan		
DW3 MiniRae 592-925887	Y	Y	Isobutylene	101.0 ppm	101.0	S.Ryan		

Tue, 8th of Nov 2022, 7:00:00 – 18:00:00
(GMT-05:00) Eastern Time (US & Canada)



Dust AVG 15m mg/m ³ DustTrak-8530 RS232(A)			VOC AVG 15m ppm miniRAE 3000 RS232(C)		
MIN	AVG	MAX	MIN	AVG	MAX
0.0011	0.0023	0.0046	0	0	0

Name NG Troy SIR UW
S/N OB422999
Description Upwind (OB422999)
Location 8000 Main St, Troy, NY
12180, USA



National Grid - Troy SIR

Date: 11/9/2022

Name: S.Ryan

Temperature: 29-53 °F

Backgrounds

Conditions: Clear, Sunny

Dust: 3.5 ug/m3

Rel. Humidity: 91%

VOC: 0 ppm

Winds: NNW, SSW, 1-10 MPH

Upwind Location: SZ Area North of trailers

Exceedance Malfunction

Serial # - Dust: 8530 183212

Serial # -VOC: 592-918409

Comment: _____

Downwind #1 Location: North end Area #3

Exceedance Malfunction

Serial # - Dust: 8530 141613

Serial # -VOC: 592-922512

Comment:

Downwind #2 Location: East side Area #2 near laydown yard

Exceedance Malfunction

10/6/2022 8530 093004

Serial # -VOC: 592-925884

Comment:

Downwind #3 Location: Area #2 south of Elot building

Exceedance Malfunction

Serial # - Dust: 8530 093103

Serial # -VOC: 592-925887

Comment:

Notes: Demob, Punch list items, Site clean up

COMMUNITY AIR MONITORING DIAGRAM

National Grid —Water St Former MGP - Area 2 & 3, Phase 1A, Troy, NY

Daily Perimeter Air Monitoring Locations and Weather Station Site

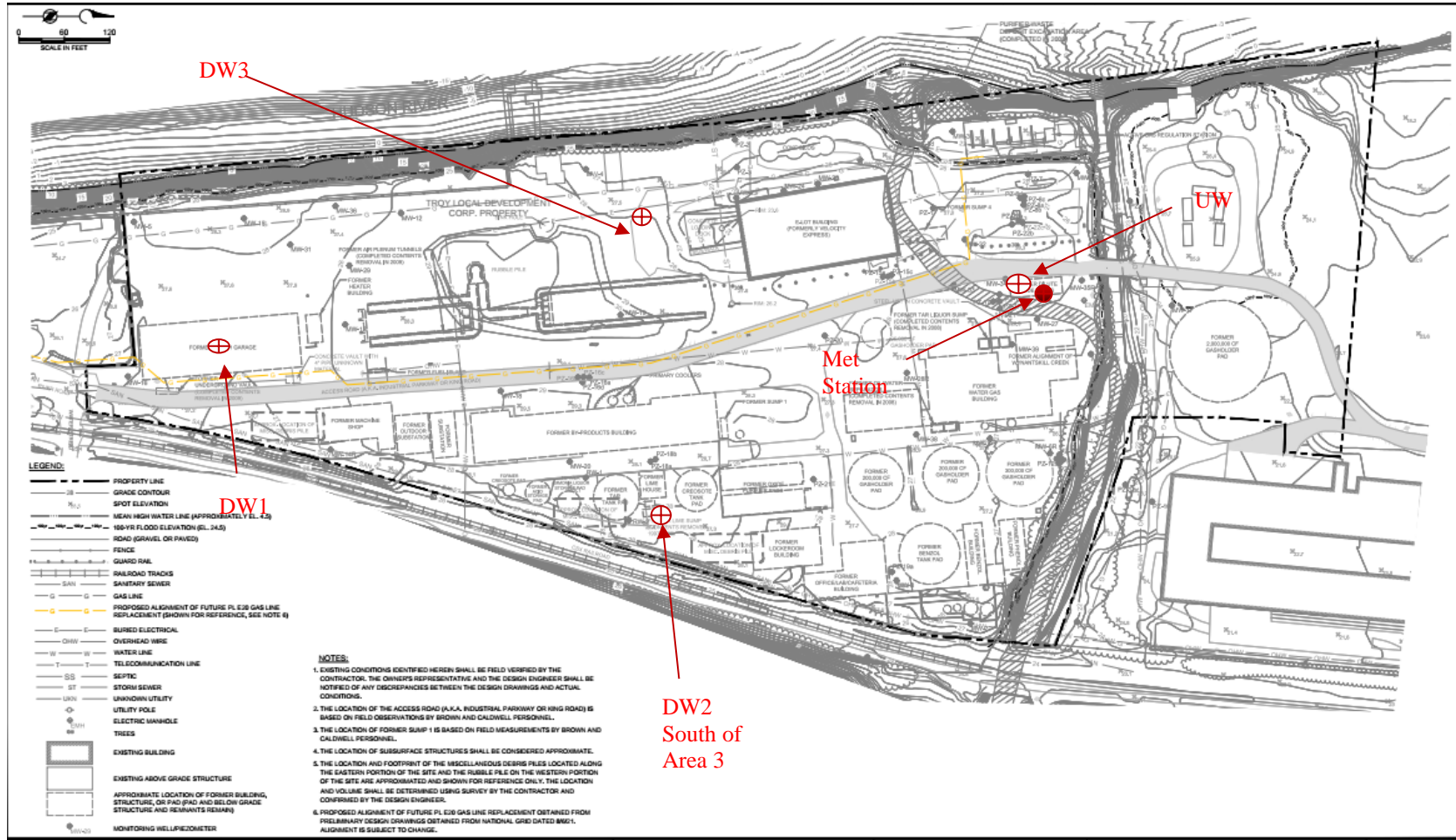


Date 11/9/22

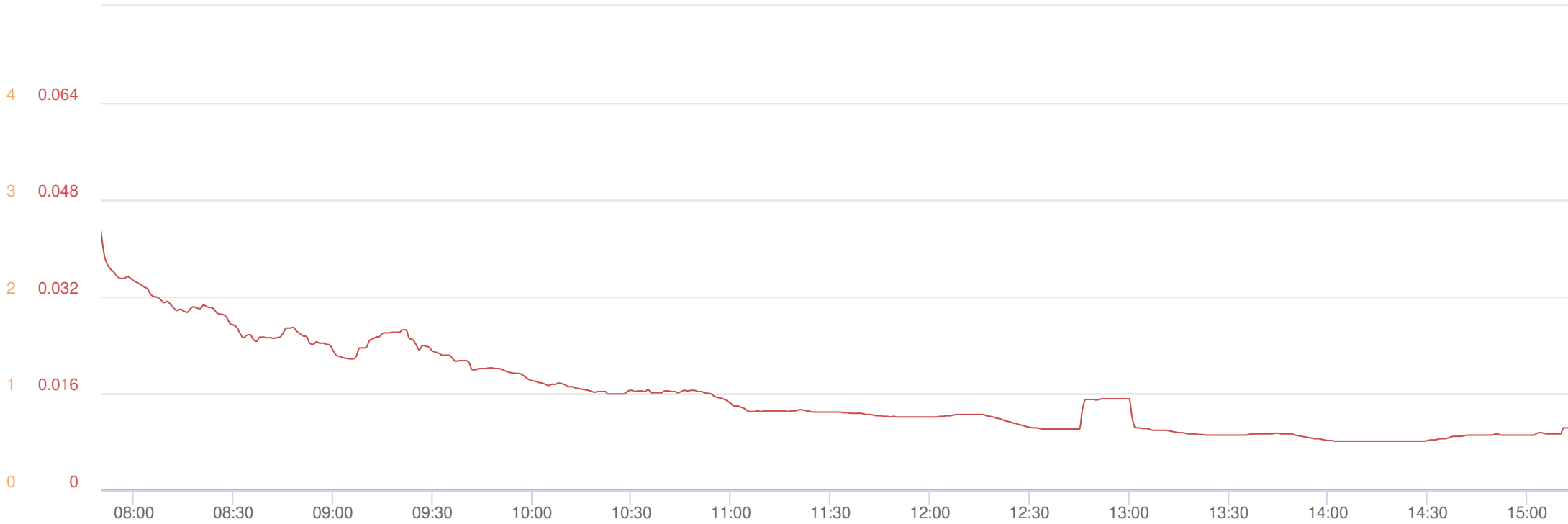
Wind Direction and Speed:
NNW, 1 to 10 MPH

Key

UW= Upwind
DW1= Downwind 1
DW2= Downwind 2
DW3= Downwind 3



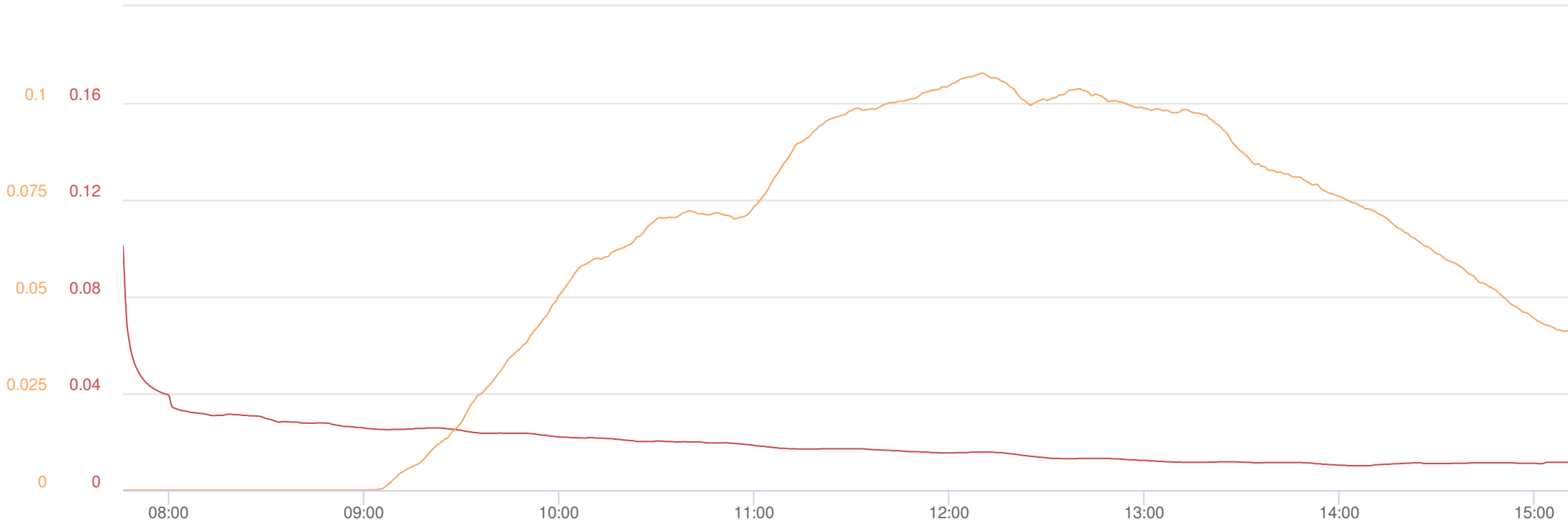
Wed, 9th of Nov 2022, 7:00:00 – 18:00:00
(GMT-05:00) Eastern Time (US & Canada)



Dust (AVG 15m) mg/m ³ DustTrak-8530 RS232(A)			VOC (AVG 15m) ppm miniRAE 3000 RS232(C)		
MIN	AVG	MAX	MIN	AVG	MAX
0.0081	0.016	0.043	0	0	0

Name NG Troy SIR DW1
S/N 0B220654
Description Downwind 1 (0B220654)
Location 8000 Main St, Troy, NY
12180, USA

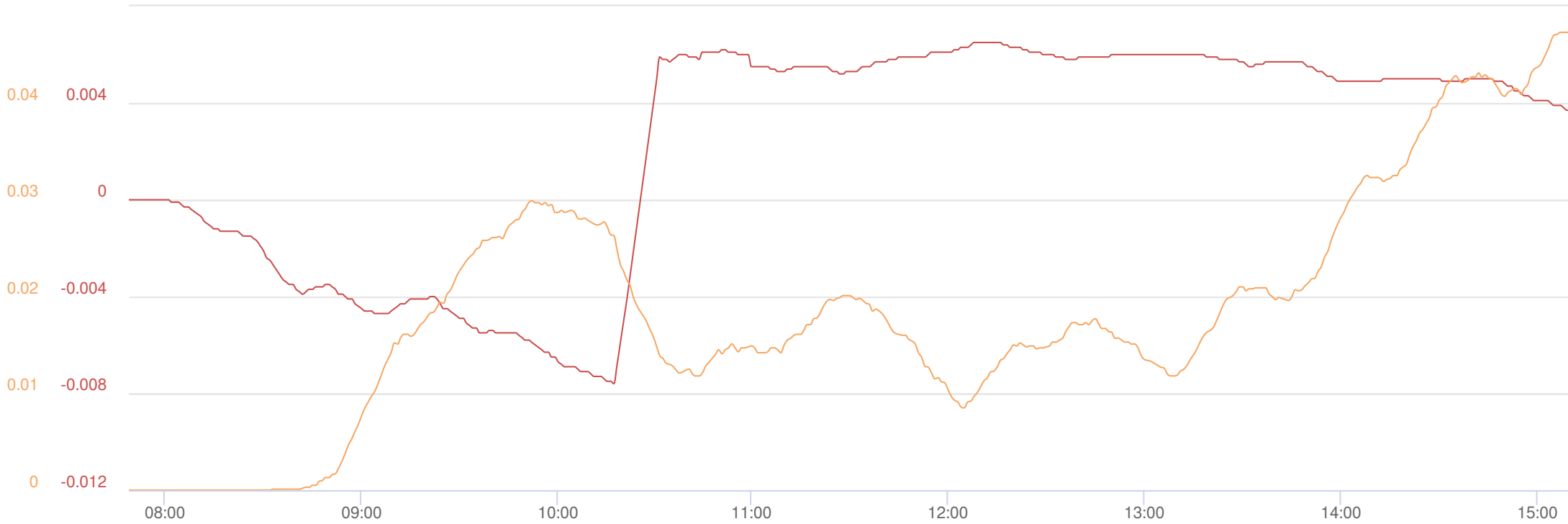
Wed, 9th of Nov 2022, 7:00:00 – 18:00:00
(GMT-05:00) Eastern Time (US & Canada)



Mass Conc. Total mg/m³ AVG 15m mg/m³ DustTrak-8530 RS232(A)			VOC ppm AVG 15m ppm miniRAE 3000 RS232(C)		
MIN	AVG	MAX	MIN	AVG	MAX
0.0101	0.0191	0.101	0	0.0594	0.1077

Name NG Troy SIR DW2
S/N 0B274686
Description Downwind 2
(0B274686)
Location 4 Summit Hill Way, Troy,
NY 12180, USA

Wed, 9th of Nov 2022, 7:00:00 – 18:00:00
 (GMT-05:00) Eastern Time (US & Canada)



Dust AVG 15m mg/m ³ DustTrak-8530 RS232(A)			VOC AVG 15m ppm miniRAE 3000 RS232(C)		
MIN	AVG	MAX	MIN	AVG	MAX
-0.0076	0.0022	0.0065	0	0.0184	0.0473

Name NG Troy SIR DW3
S/N 0B448910
Description Downwind 3
 (0B4448910)
Location 8000 Main St, Troy, NY
 12180, USA

AMERICAN

Search City or Zip Code

US °F

GO PREMIUM

 28° Troy, NY

Today

Hourly

10 Day

Weekend

Monthly

Radar

 Nicole

More








Hourly Weather - Troy, NY







As of 7:09 am EST









Wednesday, November 9

7:15 am	29°	 Sunny	 2%	 N 1 mph
7:30 am	30°	 Sunny	 1%	 N 1 mph









Advertisement

7:45 am	31°	 Sunny	 1%	 N 1 mph	
8:00 am	32°	 Sunny	 1%	 NNW 1 mph	

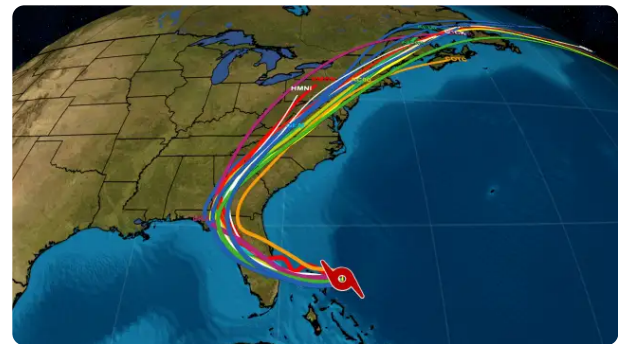
 Feels Like 32°	 Wind NNW 1 mph	 Humidity 79%
 UV Index 0 of 10	 Cloud Cover 9%	 Precip Amount 0 in

9:00 am	36°	 Sunny	 1%	 WSW 2 mph	
10:00 am	41°	 Sunny	 0%	 SSW 3 mph	

Advertisement

















































11:00 am	45°	 Sunny	 0%	 SSW 3 mph	
12:00 pm	48°	 Sunny	 0%	 S 4 mph	
1:00 pm	51°	 Sunny	 0%	 S 5 mph	
2:00 pm	53°	 Sunny	 0%	 S 8 mph	

Tracking Nicole



Spaghetti Models, Forecast Path, Wind Speeds And More

Stay Safe

3:00 pm	52°	 Sunny	 0%	 S 9 mph	
4:00 pm	51°	 Sunny	 0%	 S 7 mph	
5:00 pm	48°	 Clear	 0%	 S 7 mph	
6:00 pm	46°	 Clear	 0%	 SSE 7 mph	
7:00 pm	45°	 Clear	 0%	 S 8 mph	
8:00 pm	44°	 Clear	 0%	 SSE 7 mph	
9:00 pm	43°	 Clear	 0%	 S 8 mph	
10:00 pm	41°	 Clear	 1%	 S 8 mph	
11:00 pm	40°	 Clear	 2%	 S 8 mph	
Thursday, November 10					
12:00 am	40°	 Clear	 3%	 S 7 mph	
1:00 am	39°	 Clear	 4%	 S 6 mph	
2:00 am	39°	 Clear	 5%	 S 6 mph	

The Weather Channel



Fall's a good time to catch up on home improvement projects. What's on your honey-do list?

- Painting the exterior
- Painting a room
- Power washing the house
- Landscaping the garden or lawn
- Home renovations

Submit

15912 responses

Advertisement

Daily Instrument Calibration Form

Client		Land Remediation, Inc.					Date: 11-9-22	
Project Name: National Grid Troy (Water St.) Site – Area 2 – Phase 1A						Location: Troy, NY		
Instrument	Battery OK	Zero OK	Calibration Gas	Known Value	Reading	Calibrated By:	Comments	
MultiRae MR187 MBB3Z019P4	Y	Y	Isobutylene	101 ppm	Passed	S.Ryan		
			O2	18%	Passed	S.Ryan		
			H2S	10 ppm	Passed	S.Ryan		
			CO	50 ppm	Passed	S.Ryan		
			LEL	50%	Passed	S.Ryan		
SidePak 159 10508071	Y	Y	N/A	0.000	0.000	S.Ryan		
UW DustTrak 8530 183212	Y	Y	N/A	0.000	Zero Completed	S.Ryan		
DW1 DustTrak 8530 141613	Y	Y	N/A	0.000	Zero Completed	S.Ryan		
DW2 DustTrak 8530 093004	Y	Y	N/A	0.000	Zero Completed	S.Ryan		
DW3 DustTrak 8530 093103	Y	Y	N/A	0.000	Zero Completed	S.Ryan		
UW MiniRae 592-918409	Y	Y	Isobutylene	101.0 ppm	101.0	S.Ryan		
DW1 MiniRae 592-922512	Y	Y	Isobutylene	101.0 ppm	101.0	S.Ryan		
DW2 MiniRae 592-925884	Y	Y	Isobutylene	101.0 ppm	101.0	S.Ryan		
DW3 MiniRae 592-925887	Y	Y	Isobutylene	101.0 ppm	101.0	S.Ryan		

Wed, 9th of Nov 2022, 7:00:00 – 18:00:00
(GMT-05:00) Eastern Time (US & Canada)



Dust AVG 15m mg/m ³ DustTrak-8530 RS232(A)			VOC AVG 15m ppm miniRAE 3000 RS232(C)		
MIN	AVG	MAX	MIN	AVG	MAX
0.0012	0.0026	0.0047	0	0	0

Name NG Troy SIR UW
S/N 0B422999
Description Upwind (0B422999)
Location 8000 Main St, Troy, NY
12180, USA



National Grid - Troy SIR

Date: 11/10/2022

Name: S.Ryan

Temperature: 38-65 °F

Backgrounds

Conditions: Clear, Sunny

Dust: 5.7 ug/m3

Rel. Humidity: 91%

VOC: 0 ppm

Winds: South, 0-11 MPH

Upwind Location: North end Area #3

Exceedance Malfunction

Serial # - Dust: 8530 183212

Serial # -VOC: 592-918409

Comment: _____

Downwind #1 Location: Area #2 North of Elot building

Exceedance Malfunction

Serial # - Dust: 8530 141613

Serial # -VOC: 592-922512

Comment:

Downwind #2 Location: SZ Area North of trailers

Exceedance Malfunction

10/6/2022 8530 093004

Serial # -VOC: 592-925884

Comment:

Downwind #3 Location: SZ Area South of trailers

Exceedance Malfunction

Serial # - Dust: 8530 093103

Serial # -VOC: 592-925887

Comment:

Notes: Demob, Punch list items, Site clean up

COMMUNITY AIR MONITORING DIAGRAM

National Grid —Water St Former MGP - Area 2 & 3, Phase 1A, Troy, NY

Daily Perimeter Air Monitoring Locations and Weather Station Site

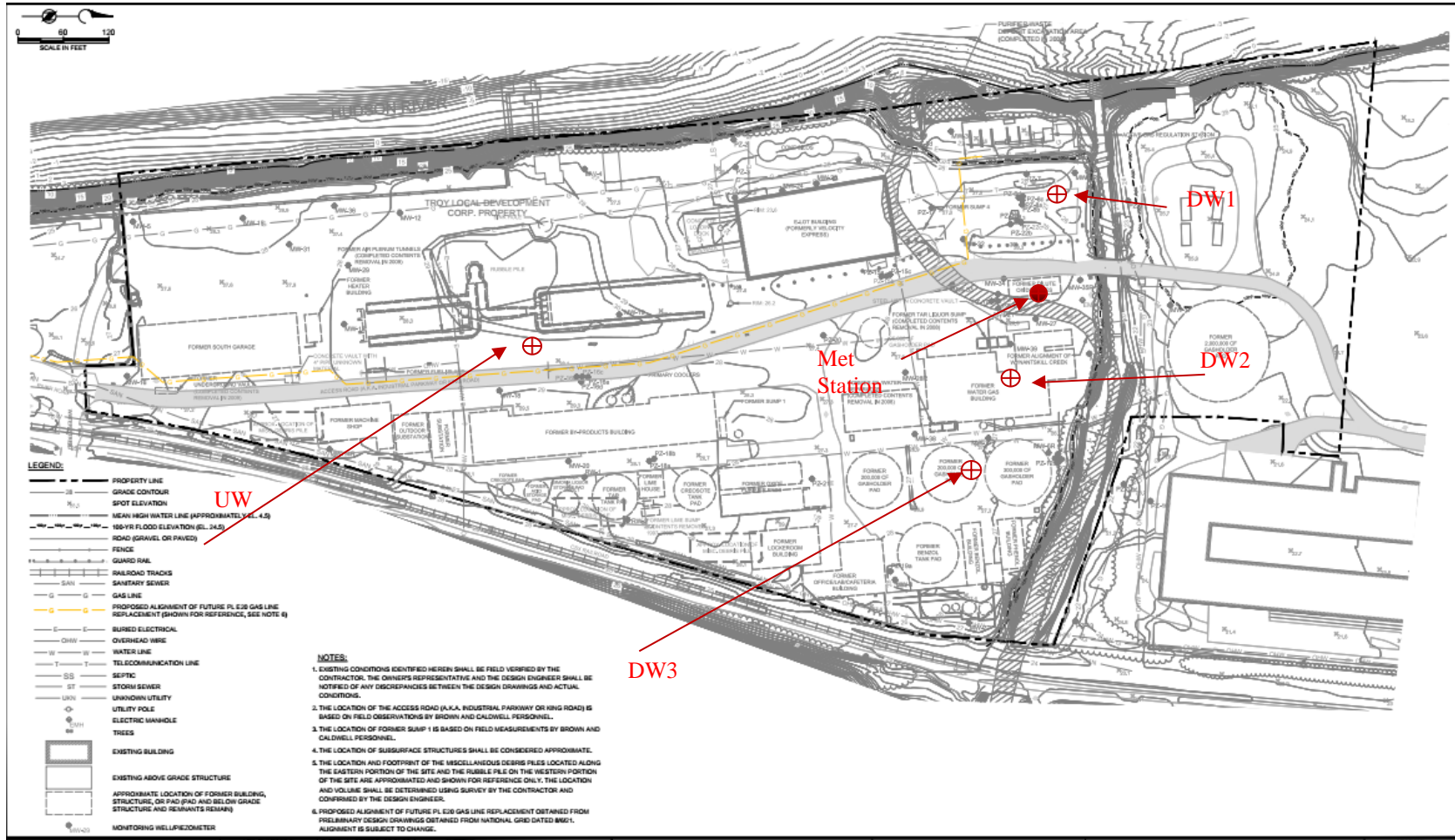


Date 11/10/22

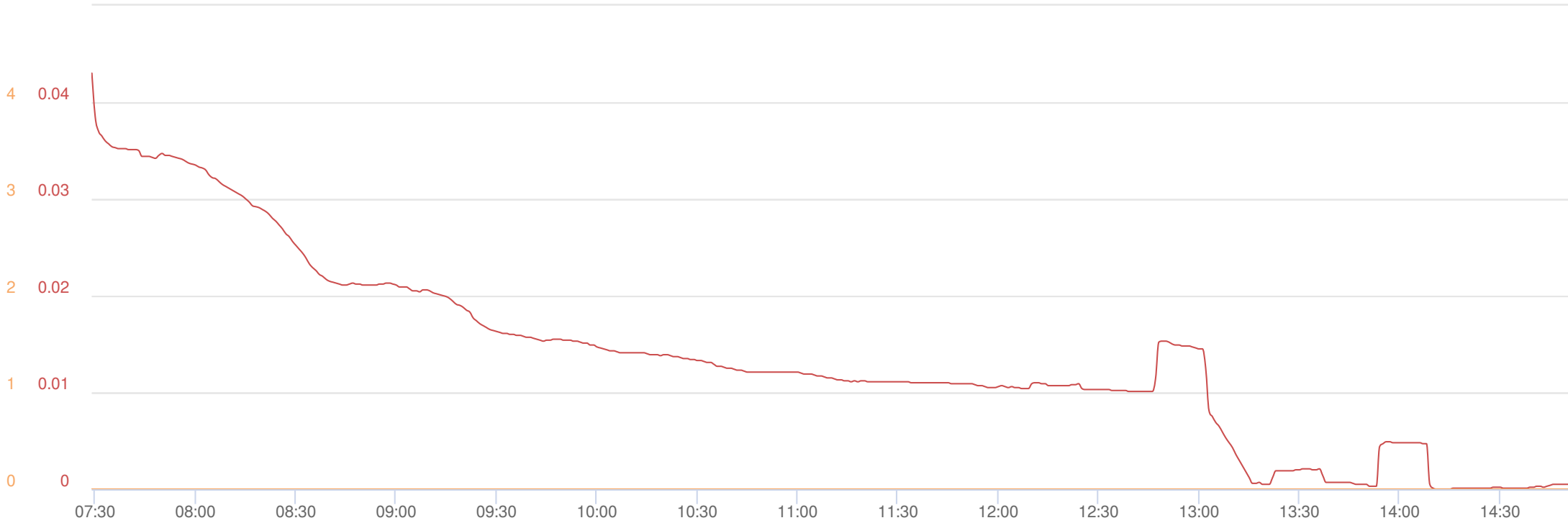
Wind Direction and Speed:
S,SW 0 to 12MPH

Key

UW= Upwind
DW1= Downwind 1
DW2= Downwind 2
DW3 = Downwind 3



Thu, 10th of Nov 2022, 7:00:00 – 16:00:00
(GMT-05:00) Eastern Time (US & Canada)



Dust (AVG 15m) mg/m³

DustTrak-8530
RS232(A)

MIN

0

AVG

0.0137

MAX

0.043

VOC (AVG 15m) ppm

miniRAE 3000
RS232(C)

MIN

0

AVG

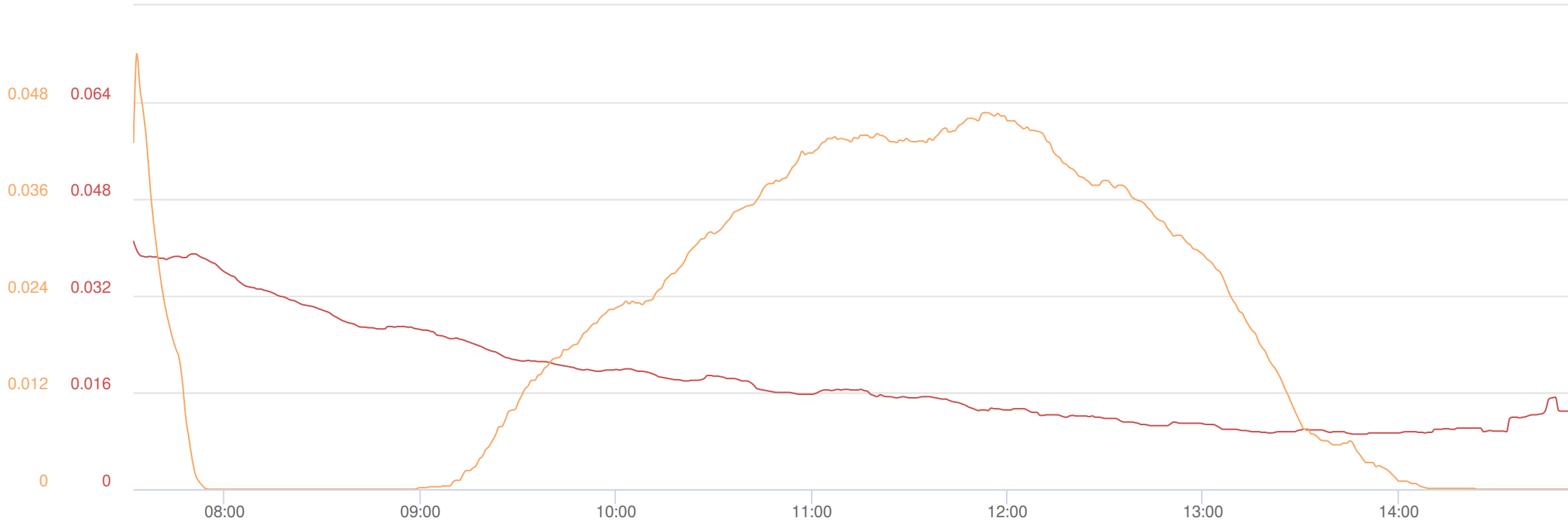
0

MAX

0

Name NG Troy SIR DW1
S/N 0B220654
Description Downwind 1 (0B220654)
Location 1050 River Rd, Troy, NY
12180, USA

Thu, 10th of Nov 2022, 7:00:00 – 16:00:00
(GMT-05:00) Eastern Time (US & Canada)



Mass Conc. Total mg/m³ AVG 15m mg/m³ DustTrak-8530 RS232(A)			VOC ppm AVG 15m ppm miniRAE 3000 RS232(C)		
MIN	AVG	MAX	MIN	AVG	MAX
0.0091	0.0182	0.041	0	0	0.054

Name NG Troy SIR DW2
S/N 0B274686
Description Downwind 2
(0B274686)
Location 1050 River Rd, Troy, NY
12180, USA

Thu, 10th of Nov 2022, 7:00:00 – 16:00:00
(GMT-05:00) Eastern Time (US & Canada)



Dust AVG 15m mg/m ³ DustTrak-8530 RS232(A)			VOC AVG 15m ppm miniRAE 3000 RS232(C)		
MIN	AVG	MAX	MIN	AVG	MAX
-0.0045	0.0036	0.0121	0	0.0006	0.0079

Name NG Troy SIR DW3
S/N 0B448910
Description Downwind 3
(0B4448910)
Location 7 Water St, Troy, NY
12180, USA

Advertisement

Search City or Zip Code

US °F

GO PREMIUM

 39° Troy, NY

Today

Hourly

10 Day

Nicole

Monthly

Radar

Videos


More

Hourly Weather - Troy, NY

As of 7:11 am EST

Thursday, November 10

7:15 am	40°	 Sunny	 2%	 S 5 mph	
7:30 am	41°	 Sunny	 2%	 S 5 mph	
7:45 am	41°	 Sunny	 2%	 S 5 mph	
8:00 am	42°	 Sunny	 2%	 S 6 mph	

 Feels Like
39°

 Wind
S 6 mph

 Humidity
72%

Advertisement

UV Index
0 of 10

Cloud Cover
14%

Rain Amount
0 in

9:00 am **47°**



Sunny

1%

S 8 mph



10:00 am **51°**



Sunny

1%

S 8 mph



Advertisement

11:00 am **55°**



Sunny

0%

S 9 mph



12:00 pm **58°**



Sunny

0%

S 9 mph



1:00 pm **61°**



Sunny

0%

S 10 mph



2:00 pm **63°**



Sunny

0%

S 11 mph



3:00 pm **64°**



Sunny

0%

S 11 mph



4:00 pm **62°**



Sunny

1%

S 9 mph



5:00 pm **60°**



Clear

3%

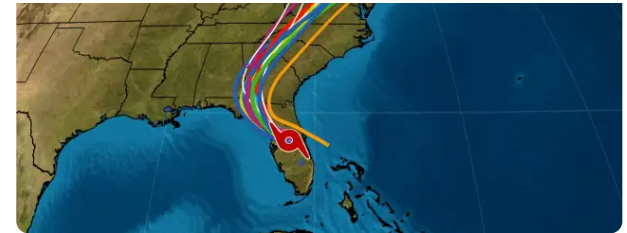
S 8 mph



Tracking Nicole



6:00 pm	59°		Mostly Clear	4%	SSE 8 mph	
7:00 pm	57°		Mostly Clear	6%	S 8 mph	
8:00 pm	56°		Mostly Clear	6%	S 7 mph	
9:00 pm	55°		Mostly Clear	7%	S 7 mph	
10:00 pm	54°		Partly Cloudy	8%	S 7 mph	
11:00 pm	53°		Partly Cloudy	8%	S 7 mph	



Spaghetti Models, Forecast Path, Wind Speeds And More

Stay Safe

The Weather Channel

Fall's a good time to catch up on home improvement projects. What's on your honey-do list?

- Painting the exterior
- Painting a room
- Power washing the house
- Landscaping the garden or lawn

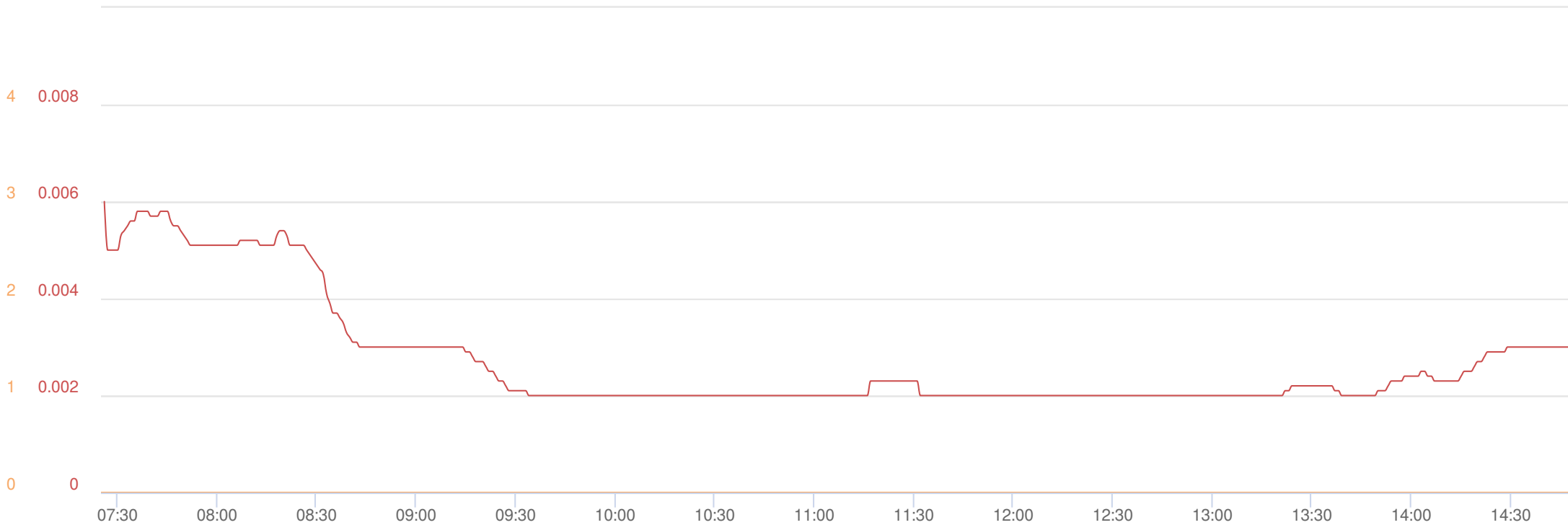
Friday, November 11

12:00 am	52°		Partly Cloudy	8%	SSE 6 mph	
1:00 am	52°		Partly Cloudy	9%	SSE 5 mph	
2:00 am	51°		Partly Cloudy	9%	SSE 5 mph	
3:00 am	51°		Mostly Cloudy	9%	S 5 mph	
4:00 am	51°		Mostly Cloudy	9%	SSE 5 mph	
5:00 am	51°		Mostly Cloudy	9%	SSE 5 mph	

Daily Instrument Calibration Form

Client		Land Remediation, Inc.					Date: 11-10-22	
Project Name: National Grid Troy (Water St.) Site – Area 2 – Phase 1A						Location: Troy, NY		
Instrument	Battery OK	Zero OK	Calibration Gas	Known Value	Reading	Calibrated By:	Comments	
MultiRae MR187 MBB3Z019P4	Y	Y	Isobutylene	101 ppm	Passed	S.Ryan		
			O2	18%	Passed	S.Ryan		
			H2S	10 ppm	Passed	S.Ryan		
			CO	50 ppm	Passed	S.Ryan		
			LEL	50%	Passed	S.Ryan		
SidePak 159 10508071	Y	Y	N/A	0.000	0.000	S.Ryan		
UW DustTrak 8530 183212	Y	Y	N/A	0.000	Zero Completed	S.Ryan		
DW1 DustTrak 8530 141613	Y	Y	N/A	0.000	Zero Completed	S.Ryan		
DW2 DustTrak 8530 093004	Y	Y	N/A	0.000	Zero Completed	S.Ryan		
DW3 DustTrak 8530 093103	Y	Y	N/A	0.000	Zero Completed	S.Ryan		
UW MiniRae 592-918409	Y	Y	Isobutylene	101.0 ppm	101.0	S.Ryan		
DW1 MiniRae 592-922512	Y	Y	Isobutylene	101.0 ppm	101.0	S.Ryan		
DW2 MiniRae 592-925884	Y	Y	Isobutylene	101.0 ppm	101.0	S.Ryan		
DW3 MiniRae 592-925887	Y	Y	Isobutylene	101.0 ppm	101.0	S.Ryan		

Thu, 10th of Nov 2022, 7:00:00 – 16:00:00
(GMT-05:00) Eastern Time (US & Canada)



Dust AVG 15m mg/m ³ DustTrak-8530 RS232(A)			VOC AVG 15m ppm miniRAE 3000 RS232(C)		
MIN	AVG	MAX	MIN	AVG	MAX
0.002	0.003	0.006	0	0	0

Name NG Troy SIR UW
S/N 0B422999
Description Upwind (0B422999)
Location 1050 River Rd, Troy, NY
12180, USA



National Grid - Troy SIR

Date: 11/11/2022

Name: S.Ryan

Temperature: 53-68 °F

Backgrounds

Conditions: Clear, Sunny

Dust: 4.6 ug/m3

Rel. Humidity: 91%

VOC: 0 ppm

Winds: South, 0-11 MPH

Upwind Location: North end Area #3

Exceedance Malfunction

Serial # - Dust: 8530 183212

Serial # -VOC: 592-918409

Comment: _____

Downwind #1 Location: Area #2 North of Elot building

Exceedance Malfunction

Serial # - Dust: 8530 141613

Serial # -VOC: 592-922512

Comment:

Downwind #2 Location: SZ Area North of trailers

Exceedance Malfunction

10/6/2022 8530 093004

Serial # -VOC: 592-925884

Comment:

Downwind #3 Location: SZ Area South of trailers

Exceedance Malfunction

Serial # - Dust: 8530 093103

Serial # -VOC: 592-925887

Comment:

Notes: Demob, Punch list items, Site clean up

COMMUNITY AIR MONITORING DIAGRAM

National Grid —Water St Former MGP - Area 2 & 3, Phase 1A, Troy, NY

Daily Perimeter Air Monitoring Locations and Weather Station Site

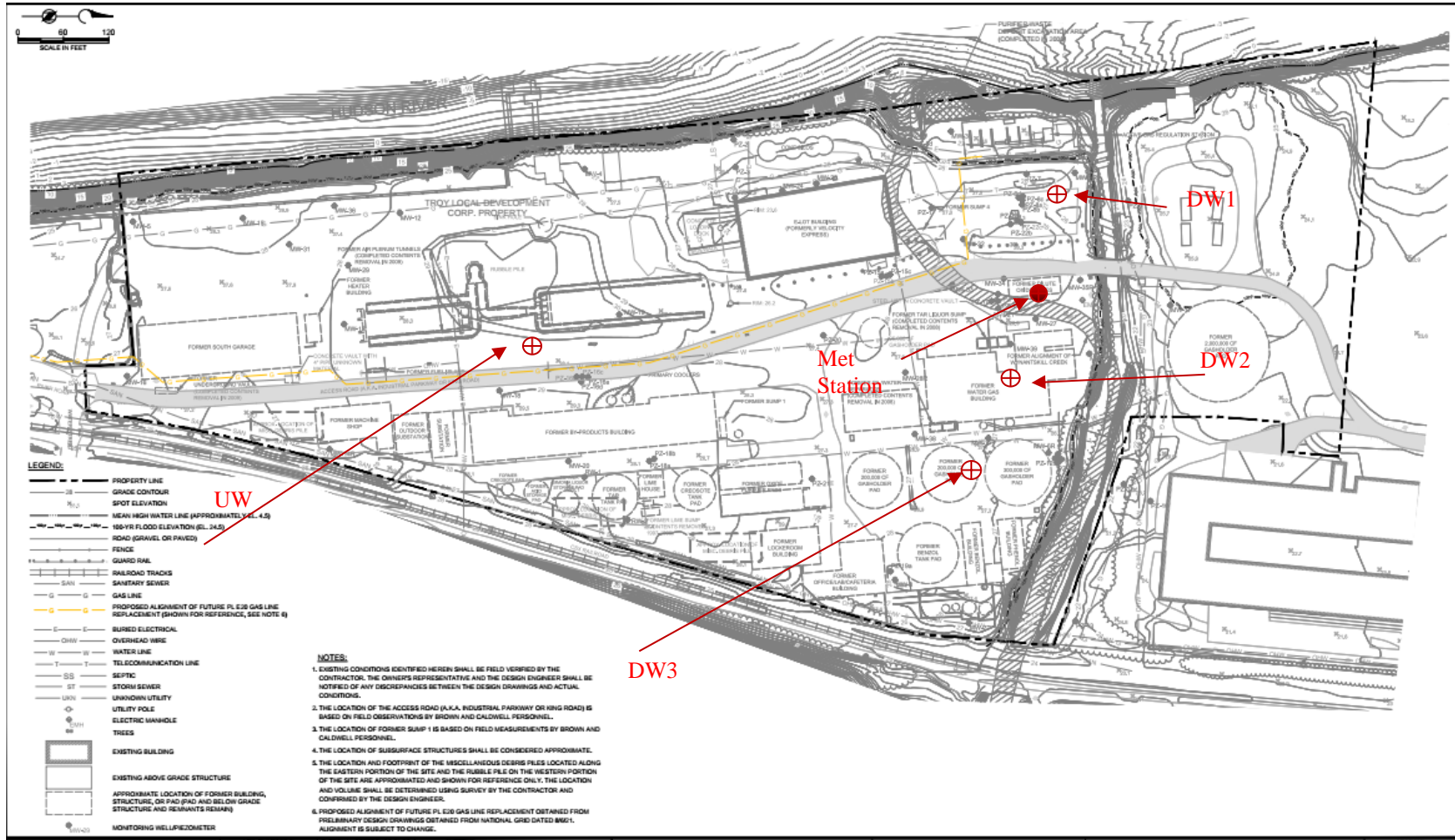


Date 11/11/22

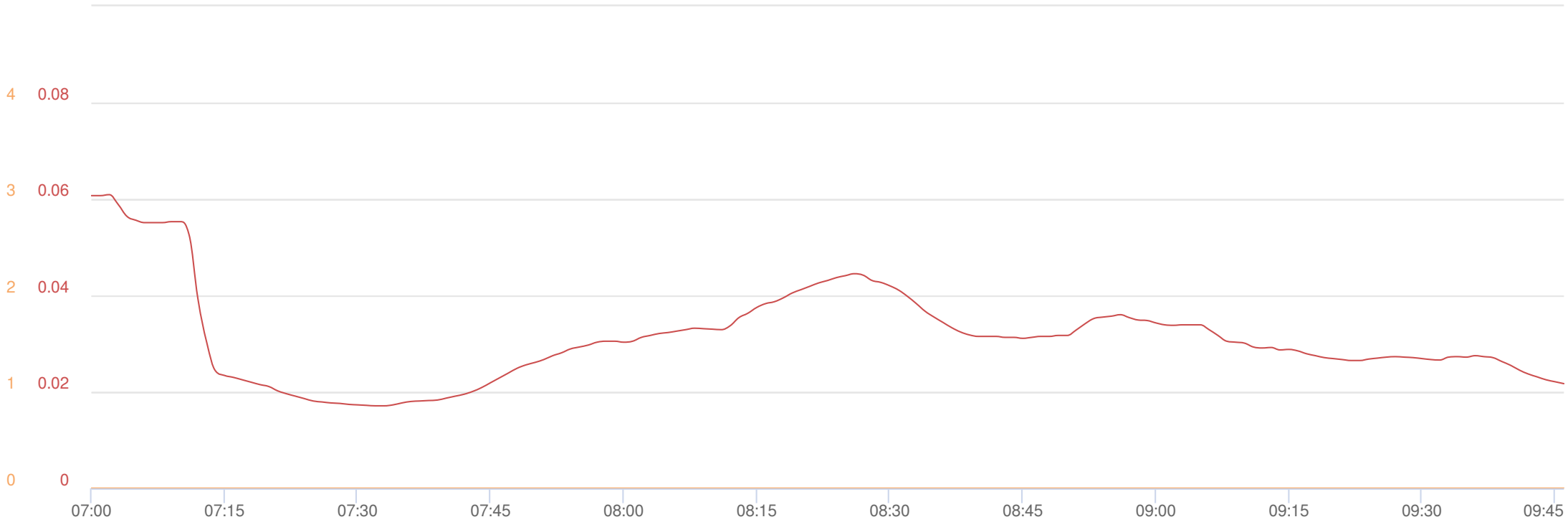
Wind Direction and Speed:
S,SW 0 to 12MPH

Key

UW= Upwind
DW1= Downwind 1
DW2= Downwind 2
DW3 = Downwind 3



Fri, 11th of Nov 2022, 7:00:00 – 12:00:00
(GMT-05:00) Eastern Time (US & Canada)



Dust (AVG 15m) mg/m ³ DustTrak-8530 RS232(A)			VOC (AVG 15m) ppm miniRAE 3000 RS232(C)		
MIN	AVG	MAX	MIN	AVG	MAX
0.0171	0.0313	0.0609	0	0	0

Name NG Troy SIR DW1
S/N 0B220654
Description Downwind 1 (0B220654)
Location 1050 River Rd, Troy, NY
12180, USA

Fri, 11th of Nov 2022, 7:00:00 – 12:00:00
(GMT-05:00) Eastern Time (US & Canada)



Mass Conc. Total mg/m³ AVG 15m

mg/m³

DustTrak-8530

RS232(A)

MIN

0.0034

AVG

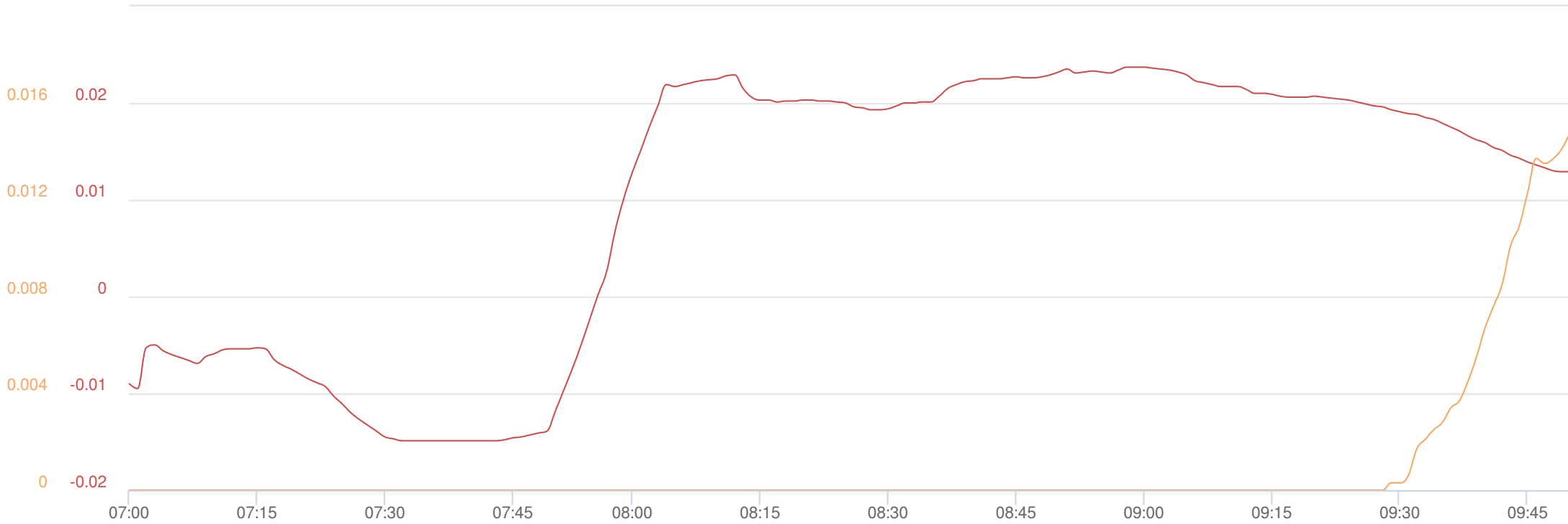
0.0186

MAX

0.112

Name NG Troy SIR DW2
S/N 0B274686
Description Downwind 2
(0B274686)
Location 7 Water St, Troy, NY
12180, USA

Fri, 11th of Nov 2022, 7:00:00 – 12:00:00
(GMT-05:00) Eastern Time (US & Canada)



Dust AVG 15m mg/m ³ DustTrak-8530 RS232(A)			VOC AVG 15m ppm miniRAE 3000 RS232(C)		
MIN	AVG	MAX	MIN	AVG	MAX
-0.0149	0.01	0.0237	0	0.0008	0.0141

Name NG Troy SIR DW3
S/N 0B448910
Description Downwind 3
(0B4448910)
Location 7 Water St, Troy, NY
12180, USA

Hourly Forecast

Search City or Zip Code

US °F

GO PREMIUM

☁️ 53° Troy, NY

Today

Hourly

10 Day

Nicole

Monthly

Radar

Videos








More

Ad removed. [Details](#)

Hourly Weather - Troy, NY

As of 5:42 am EST

Friday, November 11

5:45 am	53°	 Partly Cloudy	 3%	 SSE 4 mph	
6:00 am	53°	 Mostly Cloudy	 3%	 SSE 4 mph	

Advertisement

Feels Like **52°**

Wind **SSE 4 mph**

Humidity **79%**

UV Index **0 of 10**

Cloud Cover **61%**

Rain Amount **0 in**

6:15 am **53°** Mostly Cloudy 3% SSE 4 mph

6:30 am **53°** Mostly Cloudy 3% SSE 4 mph

7:00 am **53°** Mostly Cloudy 3% S 4 mph

8:00 am **55°** Mostly Cloudy 3% S 5 mph

Advertisement

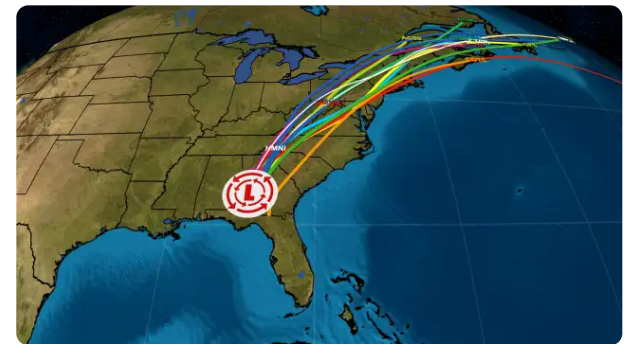
9:00 am **58°** Cloudy 4% S 8 mph

10:00 am **61°** Cloudy 4% S 10 mph

11:00 am **63°** Cloudy 7% S 10 mph

12:00 pm **65°** Showers 36% S 10 mph

Tracking Nicole



Spaghetti Models, Forecast Path, Wind Speeds And More

Stay Safe

1:00 pm	66°		Rain	64%	S 10 mph	▼
2:00 pm	66°		Rain	84%	S 9 mph	▼
3:00 pm	65°		Rain	97%	SSE 9 mph	▼
4:00 pm	65°		Rain	100%	SSE 8 mph	▼
5:00 pm	65°		Rain	100%	SE 7 mph	▼
6:00 pm	65°		Rain	99%	SE 7 mph	▼
7:00 pm	65°		Rain	86%	SSE 8 mph	▼
8:00 pm	65°		Rain	95%	SSE 8 mph	▼
9:00 pm	67°		Rain	78%	SSE 11 mph	▼
10:00 pm	68°		Showers	52%	S 12 mph	▼
11:00 pm	68°		Showers	45%	S 14 mph	▼
Saturday, November 12						
12:00 am	69°		Showers	43%	S 13 mph	▼

The Weather Channel
















Fall's a good time to catch up on home improvement projects. What's on your honey-do list?

- Painting the exterior
- Painting a room
- Power washing the house
- Landscaping the garden or lawn
- Home renovations









































Submit

21841 responses













Advertisement













1:00 am	69°		Showers	36%	S 14 mph	▼
2:00 am	69°		Cloudy	24%	S 13 mph	▼
3:00 am	69°		Showers	38%	S 15 mph	▼
4:00 am	69°		Rain	65%	S 16 mph	▼
5:00 am	68°		Rain	85%	S 15 mph	▼
6:00 am	67°		Rain	100%	S 13 mph	▼
7:00 am	66°		Rain	100%	S 12 mph	▼
8:00 am	66°		Rain	81%	WSW 10 mph	▼
9:00 am	66°		Showers	37%	W 12 mph	▼
10:00 am	65°		Mostly Cloudy	10%	WNW 13 mph	▼
11:00 am	64°		Mostly Cloudy	8%	WNW 15 mph	▼
12:00 pm	62°		Mostly Cloudy	6%	WNW 14 mph	▼
1:00 pm	61°		Mostly Cloudy	4%	WNW 14 mph	▼




2:00 pm	61°	 Mostly Cloudy	 4%	 WNW 14 mph	
3:00 pm	59°	 Partly Cloudy	 3%	 WNW 12 mph	
4:00 pm	58°	 Partly Cloudy	 3%	 WNW 9 mph	
5:00 pm	56°	 Partly Cloudy	 4%	 WNW 8 mph	
6:00 pm	53°	 Mostly Cloudy	 4%	 WNW 7 mph	
7:00 pm	52°	 Mostly Cloudy	 4%	 WNW 8 mph	
8:00 pm	51°	 Mostly Cloudy	 5%	 WNW 7 mph	
9:00 pm	51°	 Cloudy	 5%	 WNW 5 mph	
10:00 pm	50°	 Cloudy	 7%	 WNW 5 mph	
11:00 pm	49°	 Mostly Cloudy	 7%	 WNW 5 mph	

Sunday, November 13

12:00 am	48°	 Partly Cloudy	 8%	 WNW 5 mph	
1:00 am	47°	 Partly Cloudy	 8%	 WNW 5 mph	
2:00 am	45°	 Partly Cloudy	 12%	 WNW 6 mph	

3:00 am	44°	 Partly Cloudy	 11%	 WNW 6 mph	
4:00 am	43°	 Partly Cloudy	 9%	 WNW 6 mph	
5:00 am	42°	 Partly Cloudy	 10%	 WNW 5 mph	



Premium Pro

Unlock more hourly forecasts

Upgrade to Premium Pro and get 192-hour forecasts, so you can plan further ahead. *Level up your forecast.*

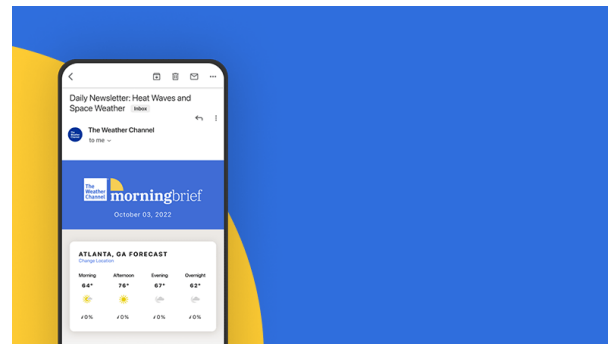
[Go Premium](#)

Advertisement

Radar

Now 

Wake up with Morning Brief




Get your forecast, fun facts, articles and bite-sized nuggets to energize your mornings.

[Get Newsletter](#)

Advertisement

Advertisement

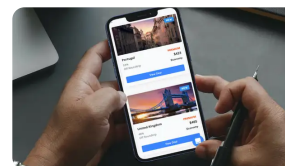
Top Deals



Stay Warm Outdoors With This \$130 Heater



Shopping at a Membership Warehouse Like Sam'...




Fight High Airfare With 94% Off Dollar Flight Club




You Don't Need a Coupon Code to Save 75% on This Smart...

[See More](#)


Don't Miss




Homes Crash Into Ocean, At Least Two Dead



Nicole Not Done Yet: What We're Watching



First Blizzard, Ice Storm Of The Season Creates Treacherou...




A November Landfall – How Strange Was It?


See More

SEE MORE


Recommended




Homes Crash Into Ocean, At Least Two Dead After Nicole...



First Steps to Take After a Storm Damages Your Home



How to Stay Safe When Returning Home After a...



If A Hurricane Causes Blackouts, These Power Outag...

See More

Advertisement

Advertisement

Advertisement

Advertisement

Photo Gallery





Nicole Strikes Florida As A Category 1 Hurricane (PHOTOS)



Lunar Eclipse Photos: How The Cosmic Wonder Appeared...



Photos Of The Plains' Deadly Tornado Outbreak



10 Places You Have To See In November (PHOTOS)

[See More](#)

Sponsored Content

Cadillac Has Done It Again. This Year's Lineup Has Left Us Speechless

All Things Auto

[Search Now](#)

Brains can't understand what's going on in these photos. Takes a minute

Better Be

2022 SUVs Basically on Clearance Sale

Daily Deals - Top Searches

[Learn More](#)

Now Legal in Pennsylvania, Cheech & Chong Say "You Gotta Try This!"

Cheech & Chong's Cruise Chews

Spinning at an Impressive 2,900RPM, This Robot Lawn Mower Independently Cuts Through the Grass While You Relax

Sponsored Content | The Weather Channel

Cardiologist: Too Much Belly Fat? Do [redacted] Bed

by Taboola Sponsored Links

Advertisement

Connect With Us



[Feedback](#) [Careers](#) [Press Room](#) [Advertise With Us](#) [TV](#)

[Terms of Use](#) | [Privacy Policy](#) | [AdChoices](#)  | [Accessibility Statement](#) | [Data Vendors](#)



We recognize our responsibility to use data and technology for good. Take control of your data.

[Privacy Settings](#) | [Review My Advertising Settings](#) | [Data Rights](#)

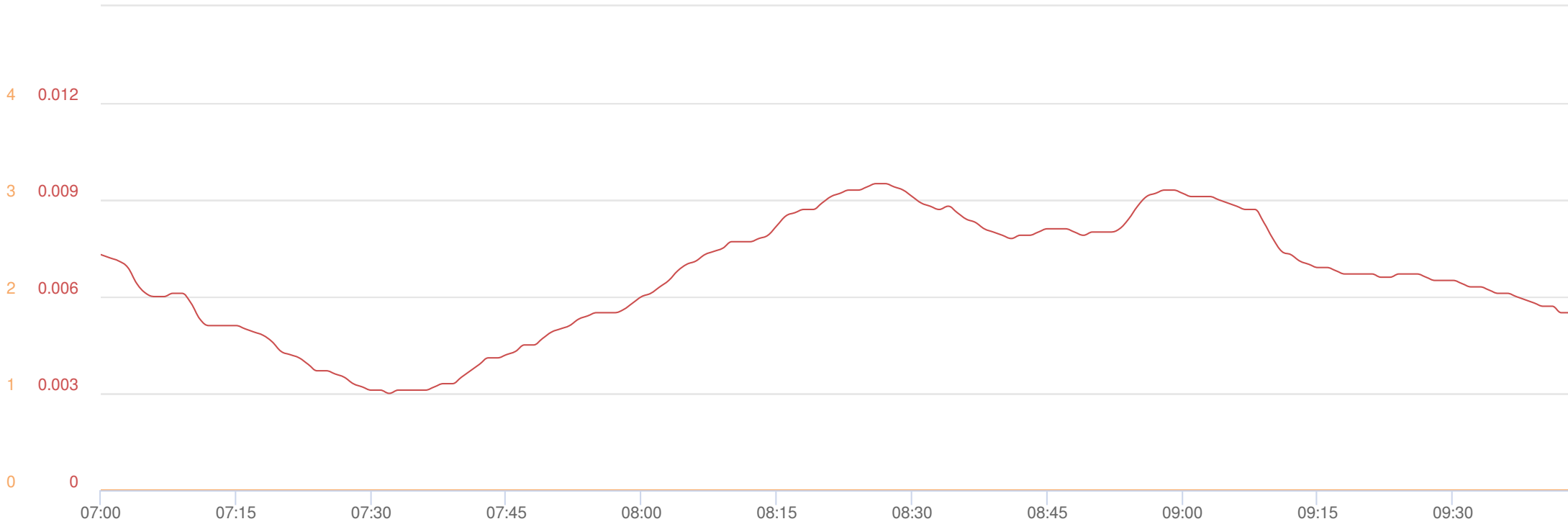
© Copyright TWC Product and Technology LLC 2014, 2022

Powered by the  IBM **Cloud**

Daily Instrument Calibration Form

Client		Land Remediation, Inc.					Date: 11-11-22	
Project Name: National Grid Troy (Water St.) Site – Area 2 – Phase 1A						Location: Troy, NY		
Instrument	Battery OK	Zero OK	Calibration Gas	Known Value	Reading	Calibrated By:	Comments	
MultiRae MR187 MBB3Z019P4	Y	Y	Isobutylene	101 ppm	Passed	S.Ryan		
			O2	18%	Passed	S.Ryan		
			H2S	10 ppm	Passed	S.Ryan		
			CO	50 ppm	Passed	S.Ryan		
			LEL	50%	Passed	S.Ryan		
SidePak 159 10508071	Y	Y	N/A	0.000	0.000	S.Ryan		
UW DustTrak 8530 183212	Y	Y	N/A	0.000	Zero Completed	S.Ryan		
DW1 DustTrak 8530 141613	Y	Y	N/A	0.000	Zero Completed	S.Ryan		
DW2 DustTrak 8530 093004	Y	Y	N/A	0.000	Zero Completed	S.Ryan		
DW3 DustTrak 8530 093103	Y	Y	N/A	0.000	Zero Completed	S.Ryan		
UW MiniRae 592-918409	Y	Y	Isobutylene	101.0 ppm	101.0	S.Ryan		
DW1 MiniRae 592-922512	Y	Y	Isobutylene	101.0 ppm	101.0	S.Ryan		
DW2 MiniRae 592-925884	Y	Y	Isobutylene	101.0 ppm	101.0	S.Ryan		
DW3 MiniRae 592-925887	Y	Y	Isobutylene	101.0 ppm	101.0	S.Ryan		

Fri, 11th of Nov 2022, 7:00:00 – 12:00:00
(GMT-05:00) Eastern Time (US & Canada)



Dust AVG 15m mg/m ³ DustTrak-8530 RS232(A)			VOC AVG 15m ppm miniRAE 3000 RS232(C)		
MIN	AVG	MAX	MIN	AVG	MAX
0.003	0.0066	0.0095	0	0	0

Name NG Troy SIR UW
S/N OB422999
Description Upwind (OB422999)
Location 1050 River Rd, Troy, NY
12180, USA



National Grid - Troy SIR

Date: 11/14/2022

Name: B. King

Temperature: 33-43 °F

Backgrounds

Conditions: Partly Cloudy to Sunny

Dust: 1 ug/m3

Rel. Humidity: 57%

VOC: 0 ppm

Winds: WNW, 5 - 15 MPH

Upwind Location: Northwest of Area 3

Exceedance Malfunction

Serial # - Dust: 8530 183212

Serial # -VOC: 592-926050

Comment: _____

Downwind #1 Location: SE Side of Area 3

Exceedance Malfunction

Serial # - Dust: 8530 141613

Serial # -VOC: 592-922512

Comment: _____

Downwind #2 Location: SE Corner of Area 3

Exceedance Malfunction

10/6/2022 8530 093004

Serial # -VOC: 592-925884

Comment: _____

Downwind #3 Location: S Side of Area 3

Exceedance Malfunction

Serial # - Dust: 8530 093103

Serial # -VOC: 592-925887

Comment: _____

Notes: Land Subcontractor (Morris Fence) Installed Permanent fence on East Side Area 3 - dug post holes with skid steer. Remove temp. fence and stage for later use along roadway N&E of E-lot Bldg. LRI moved some crusher run from PLE20 SZ to cover rebar. Equipment and Material Demob.

COMMUNITY AIR MONITORING DIAGRAM

National Grid —Water St Former MGP - Area 2 & 3, Phase 1A, Troy, NY

Daily Perimeter Air Monitoring Locations and Weather Station Site

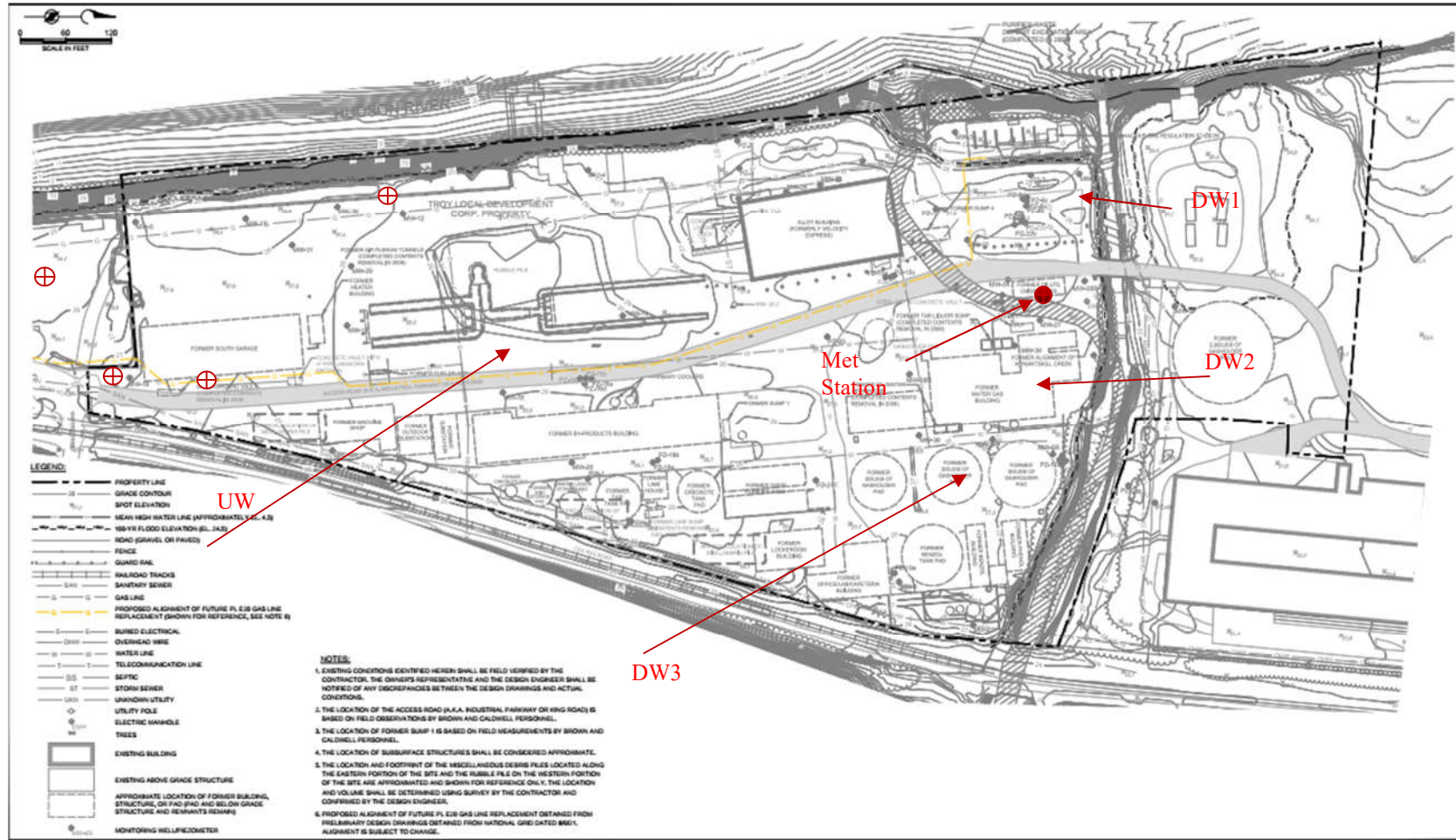


Date 11/14/22

Wind Direction and Speed:
WNW 5 to 15 MPH
Installing Fence in Area 3

Key

UW= Upwind
DW1= Downwind 1
DW2= Downwind 2
DW3= Downwind 3



Mon, 14th of Nov 2022, 7:00:00 – 16:00:00
(GMT-05:00) Eastern Time (US & Canada)



Dust (AVG 15m) mg/m ³ DustTrak-8530 RS232(A)			VOC (AVG 15m) ppm miniRAE 3000 RS232(C)		
MIN	AVG	MAX	MIN	AVG	MAX
-0.0052	0.0032	0.0137	0.1155	0.145	0.1704

Name NG Troy SIR DW1
S/N 0B220654
Description Downwind 1 (0B220654)
Location 8000 Main St, Troy, NY
12180, USA

Mon, 14th of Nov 2022, 7:00:00 – 16:00:00
(GMT-05:00) Eastern Time (US & Canada)



Mass Conc. Total mg/m³ AVG 15m
mg/m³
DustTrak-8530
RS232(A)

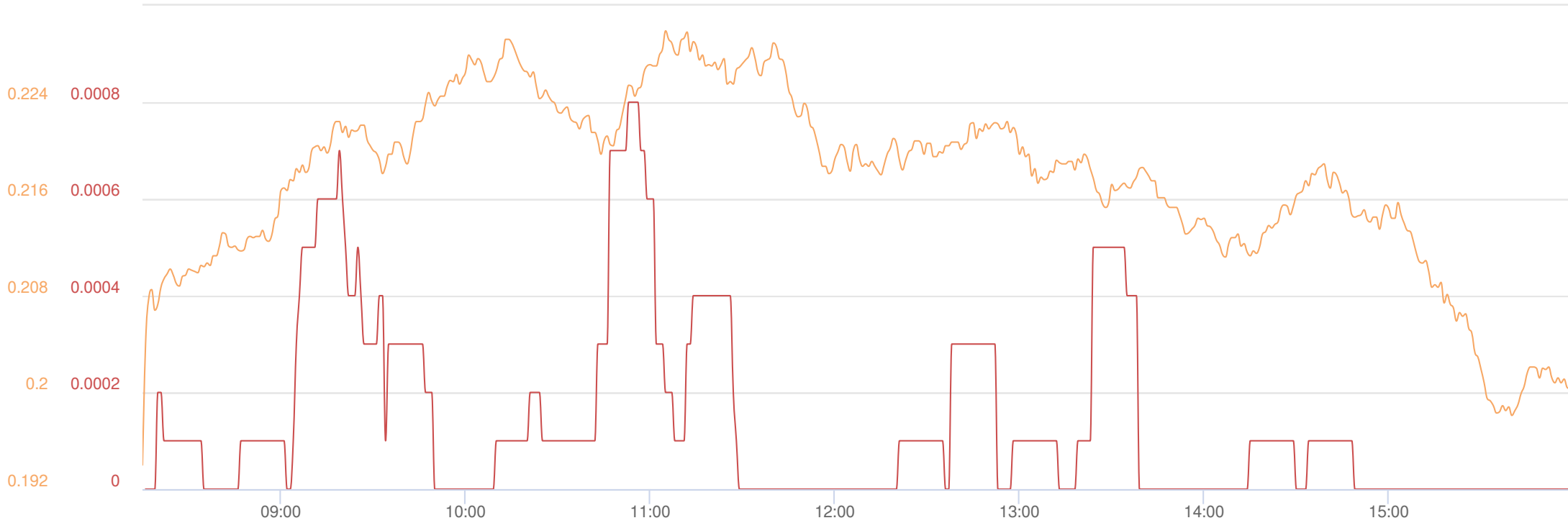
MIN	AVG	MAX
-0.0019	0.0007	0.0036

VOC ppm AVG 15m ppm
miniRAE 3000
RS232(C)

MIN	AVG	MAX
0	0	0

Name NG Troy SIR DW2
S/N 0B274686
Description Downwind 2
(0B274686)
Location 8000 Main St, Troy, NY
12180, USA

Mon, 14th of Nov 2022, 7:00:00 – 16:00:00
 (GMT-05:00) Eastern Time (US & Canada)



Dust AVG 15m mg/m ³ DustTrak-8530 RS232(A)			VOC AVG 15m ppm miniRAE 3000 RS232(C)		
MIN	AVG	MAX	MIN	AVG	MAX
0	0	0.0008	0.194	0.2177	0.2299

Name NG Troy SIR DW3
S/N 0B448910
Description Downwind 3
 (0B4448910)
Location 727 Burden Ave, Troy,
 NY 12180, USA

Search City or Zip Code

US °F

GO PREMIUM

 34° Troy, NY

Today

Hourly

10 Day

Nicole

Monthly

Radar

Video

More

Hourly Weather - Troy, NY

As of 6:37 am EST

Monday, November 14

6:45 am **33°**  Mostly Cloudy  1%  WNW 15 mph

7:00 am **33°**  Partly Cloudy  1%  WNW 15 mph 

Advertisement

Feels Like
23°

Wind
WNW 15 mph

Humidity
57%

UV Index
0 of 10

Cloud Cover
59%

Precip Amount
0 in

7:15 am **34°**  Partly Cloudy  1%  WNW 15 mph


7:30 am **34°**  Partly Cloudy  1%  WNW 15 mph

8:00 am **35°**  Partly Cloudy  1%  WNW 15 mph 

9:00 am **37°**  Partly Cloudy  0%  WNW 17 mph 

Advertisement

10:00 am **38°**  Mostly Sunny  0%  WNW 13 mph 

11:00 am **40°**  Sunny  0%  WNW 13 mph 

12:00 pm **41°**  Sunny  0%  WNW 12 mph 





















































1:00 pm **42°**  Sunny  0%  WNW 12 mph 

How Nicole Is Affecting Florida



Beaches Gone, Homes Collapsed, Roads Flooded

Stay Safe

2:00 pm	43°	 Sunny	 0%	 WNW 12 mph	
3:00 pm	43°	 Sunny	 0%	 WNW 11 mph	
4:00 pm	41°	 Sunny	 0%	 WNW 8 mph	
5:00 pm	39°	 Clear	 0%	 WNW 6 mph	
6:00 pm	36°	 Clear	 0%	 WNW 5 mph	
7:00 pm	34°	 Clear	 0%	 WNW 5 mph	
8:00 pm	33°	 Clear	 1%	 WNW 4 mph	
9:00 pm	32°	 Clear	 1%	 WNW 3 mph	
10:00 pm	31°	 Mostly Clear	 2%	 WNW 2 mph	
11:00 pm	30°	 Mostly Clear	 3%	 WNW 2 mph	
Tuesday, November 15					
12:00 am	29°	 Mostly Clear	 3%	 N 1 mph	
1:00 am	29°	 Mostly Clear	 3%	 ESE 1 mph	
2:00 am	27°	 Partly Cloudy	 4%	 WNW 0 mph	

The Weather Channel



Fall's a good time to catch up on home improvement projects. What's on your honey-do list?

- Painting the exterior
- Painting a room
- Power washing the house
- Landscaping the garden or lawn
- Home renovations

Submit

27730 responses

Advertisement

Daily Instrument Calibration Form

Client		Land Remediation, Inc.					Date: 11-14-22	
Project Name: National Grid Troy (Water St.) Site – Area 2 – Phase 1A						Location: Troy, NY		
Instrument	Battery OK	Zero OK	Calibration Gas	Known Value	Reading	Calibrated By:	Comments	
MultiRae MR187 MBB3Z019P4	Y	Y	Isobutylene	101 ppm	Passed	S.Ryan		
			O2	18%	Passed	S.Ryan		
			H2S	10 ppm	Passed	S.Ryan		
			CO	50 ppm	Passed	S.Ryan		
			LEL	50%	Passed	S.Ryan		
SidePak 159 10508071	Y	Y	N/A	0.000	0.000	S.Ryan		
UW DustTrak 8530 183212	Y	Y	N/A	0.000	Zero Completed	B. King		
DW1 DustTrak 8530 141613	Y	Y	N/A	0.000	Zero Completed	B. King		
DW2 DustTrak 8530 093004	Y	Y	N/A	0.000	Zero Completed	B. King		
DW3 DustTrak 8530 093103	Y	Y	N/A	0.000	Zero Completed	B. King		
UW MiniRae 592-918409	Y	Y	Isobutylene	101.0 ppm	101.0	B. King		
DW1 MiniRae 592-922512	Y	Y	Isobutylene	101.0 ppm	101.1	B. King		
DW2 MiniRae 592-925884	Y	Y	Isobutylene	101.0 ppm	101.0	B. King		
DW3 MiniRae 592-925887	Y	Y	Isobutylene	101.0 ppm	101.0	B. King		

Mon, 14th of Nov 2022, 7:00:00 – 16:00:00
(GMT-05:00) Eastern Time (US & Canada)



Dust AVG 15m mg/m ³ DustTrak-8530 RS232(A)			VOC AVG 15m ppm miniRAE 3000 RS232(C)		
MIN	AVG	MAX	MIN	AVG	MAX
0	0.001	0.001	0	0	0

Name NG Troy SIR UW
S/N 0B422999
Description Upwind (0B422999)
Location 6 High St, Troy, NY
12180, USA



National Grid - Troy SIR

Date: 11/17/2022

Name: B. King

Temperature: 33-42 °F

Backgrounds

Conditions: Cloudy with light snow shower

Dust: 6 ug/m3

Rel. Humidity: 84%

VOC: 0 ppm

Winds: SW to WSW, 5 - 15 MPH

Upwind Location: SW of Area 3

Exceedance Malfunction

Serial # - Dust: 8530 183212

Serial # -VOC: 592-926050

Comment: _____

Downwind #1 Location: North of E-Lot Building in Parking Lot

Exceedance Malfunction

Serial # - Dust: 8530 141613

Serial # -VOC: 592-922512

Comment: North Side of Site adjacent to North Side of

Downwind #2 Location: Temp. Bypass Road

Exceedance Malfunction

10/6/2022 8530 093004

Serial # -VOC: 592-925884

Comment: _____

Downwind #3 Location: NE Side of Site East of Stagged Soil

Exceedance Malfunction

Serial # - Dust: 8530 093103

Serial # -VOC: 592-925887

Comment: _____

Notes: Material delivery from Cohoes. Mechanic change fuel on water truck for Demob. Fence move from Area 3 installed at Jersey barriers North of Elot Building. Porta Potty Demob. Used loader and excavator to manage material from Cohoes.

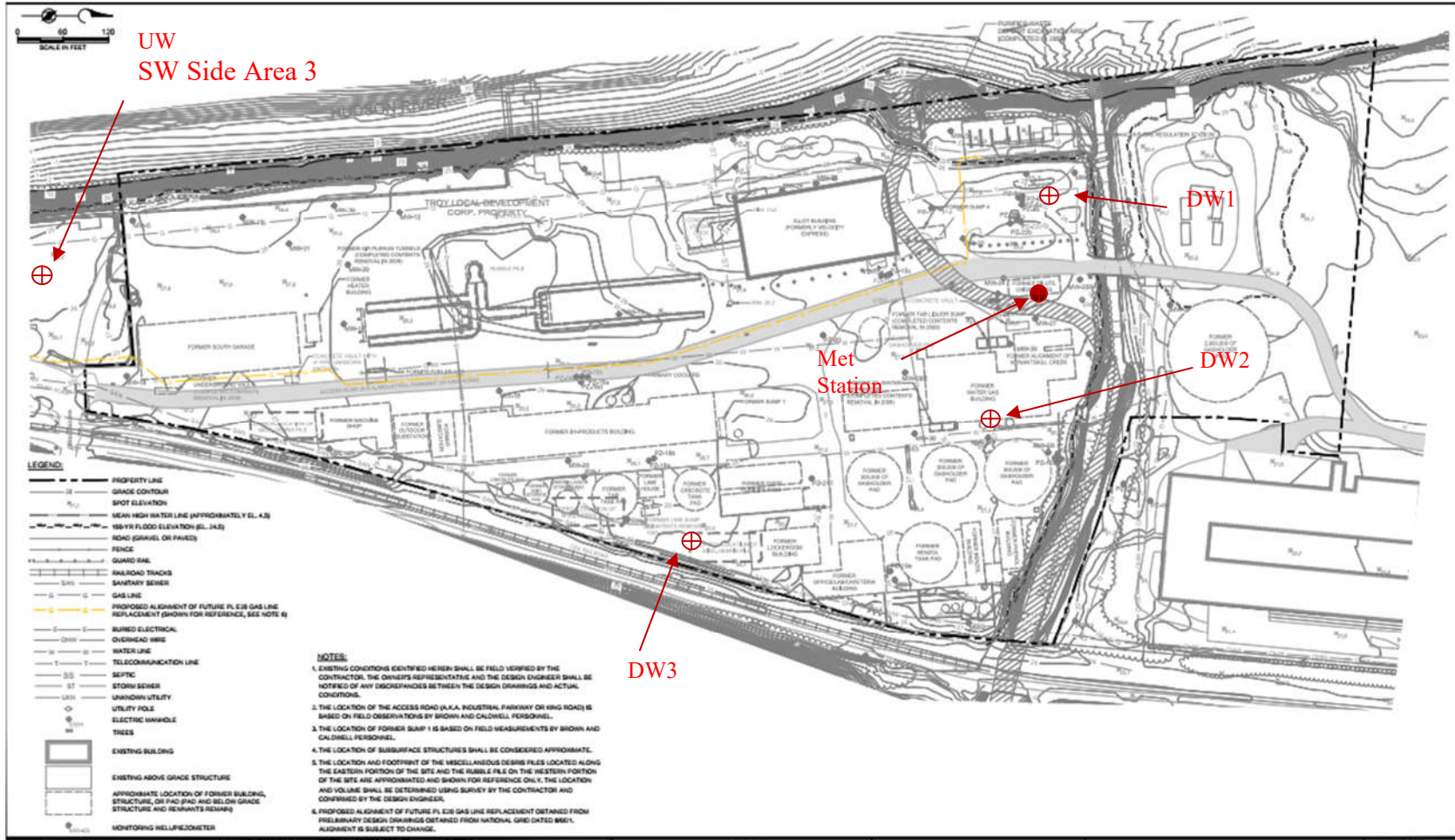
COMMUNITY AIR MONITORING DIAGRAM
National Grid —Water St Former MGP - Area 2 & 3, Phase 1A, Troy, NY
Daily Perimeter Air Monitoring Locations and Weather Station Site



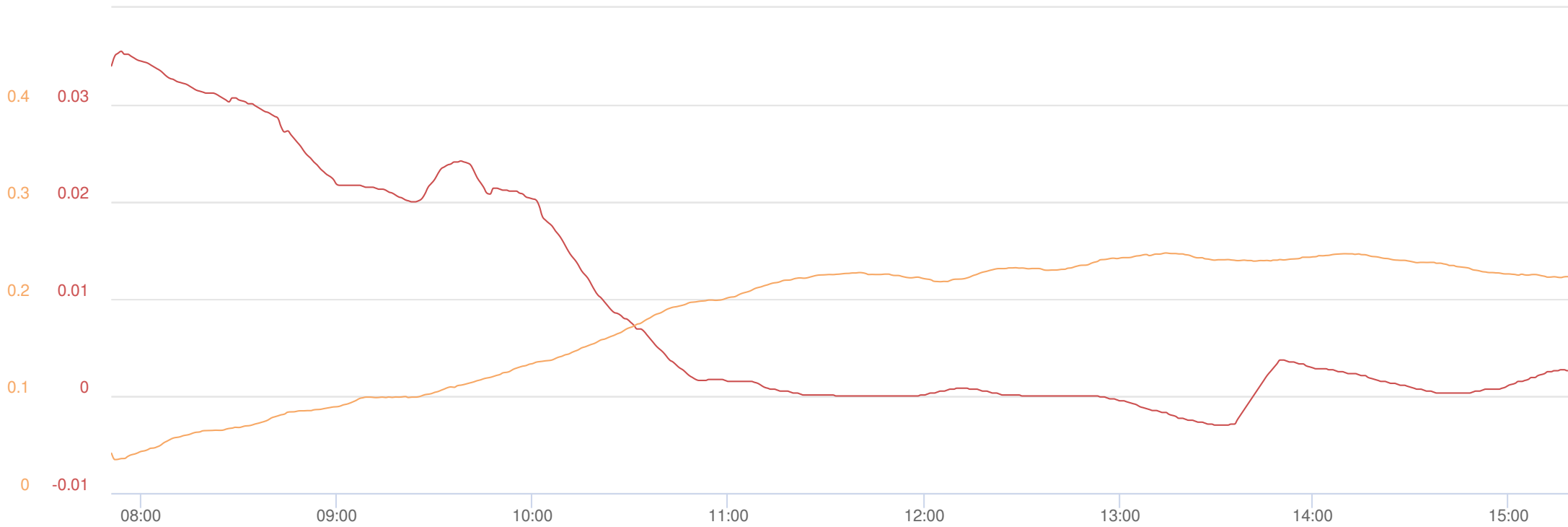
Date 11/17/22

Wind Direction and Speed:
SW to WSW to W 5 to 15 MPH

Key
 UW= Upwind
 DW1= Downwind 1
 DW2= Downwind 2
 DW3 = Downwind 3



Thu, 17th of Nov 2022, 7:30:00 – 16:00:00
(GMT-05:00) Eastern Time (US & Canada)



Dust (AVG 15m) mg/m³

DustTrak-8530
RS232(A)

MIN

-0.003

AVG

0.009

MAX

0.0355

VOC (AVG 15m) ppm

miniRAE 3000
RS232(C)

MIN

0.0345

AVG

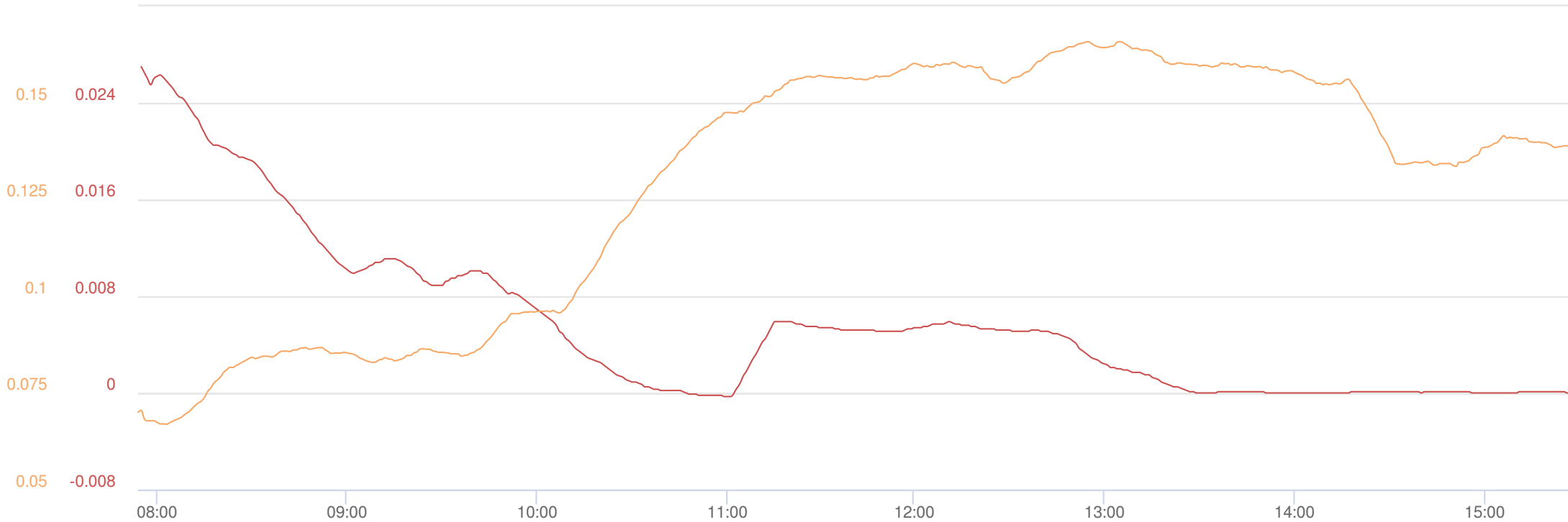
0.181

MAX

0.2473

Name NG Troy SIR DW1
S/N 0B220654
Description Downwind 1 (0B220654)
Location 8000 Main St, Troy, NY
12180, USA

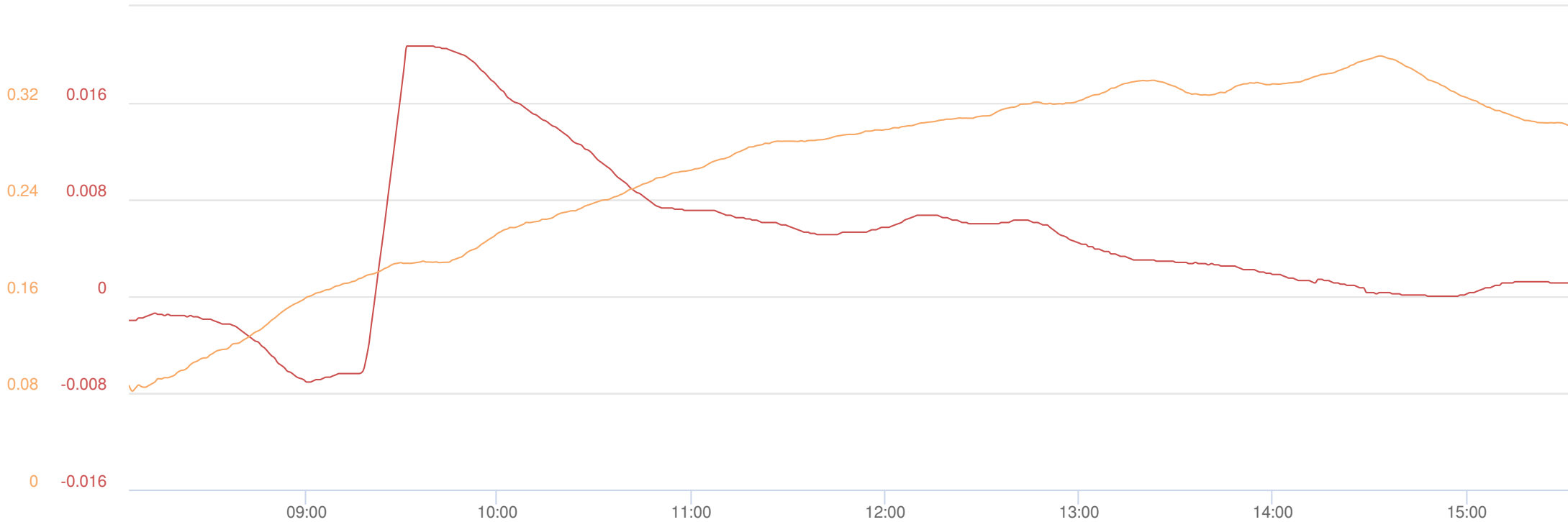
Thu, 17th of Nov 2022, 7:30:00 – 16:00:00
(GMT-05:00) Eastern Time (US & Canada)



Mass Conc. Total mg/m³ AVG 15m mg/m³ DustTrak-8530 RS232(A)			VOC ppm AVG 15m ppm miniRAE 3000 RS232(C)		
MIN	AVG	MAX	MIN	AVG	MAX
-0.0003	0.0057	0.027	0.0669	0.1294	0.1658

Name NG Troy SIR DW2
S/N 0B274686
Description Downwind 2
(0B274686)
Location 727 Burden Ave, Troy,
NY 12180, USA

Thu, 17th of Nov 2022, 7:30:00 – 16:00:00
(GMT-05:00) Eastern Time (US & Canada)



Dust AVG 15m mg/m ³ DustTrak-8530 RS232(A)			VOC AVG 15m ppm miniRAE 3000 RS232(C)		
MIN	AVG	MAX	MIN	AVG	MAX
-0.0071	0.0045	0.0207	0.0815	0.2638	0.3588

Name NG Troy SIR DW3
S/N 0B448910
Description Downwind 3
(0B4448910)
Location 8000 Main St, Troy, NY
12180, USA

Search City or Zip Code

US °F

GO PREMIUM

☁ 36° Troy, NY

Today

Hourly

10 Day

Nicole

Monthly

Radar

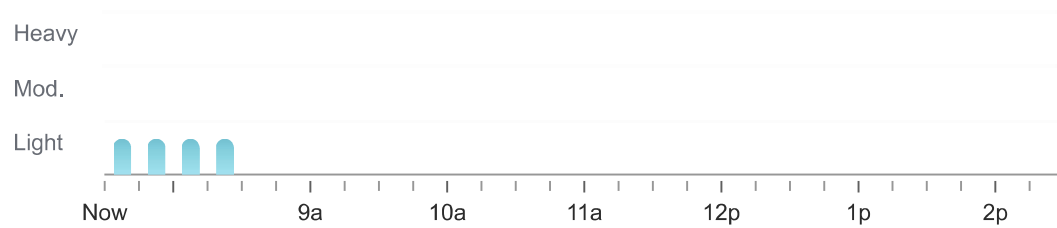
Video

More

Hourly Weather - Troy, NY











As of 7:32 am EST







Snow ending around 8:30 am.














Advertisement

Thursday, November 17

7:30 am	36°	 Light Snow	 69%	 SW 5 mph	
7:45 am	36°	 Light Snow	 60%	 SW 5 mph	
8:00 am	37°	 Light Snow	 62%	 SW 5 mph	

 Feels Like 32°	 Wind SW 5 mph	 Humidity 84%
 UV Index 0 of 10	 Cloud Cover 100%	 Snow Amount 0 in

8:15 am	37°	 Snow Showers	 52%	 SW 6 mph	
9:00 am	38°	 Cloudy	 15%	 WSW 9 mph	
10:00 am	40°	 Cloudy	 23%	 WSW 10 mph	





















































Advertisement

Places You Have To See In November




Stay Safe



11:00 am	40°		Mostly Cloudy	 15%	 WSW 12 mph	
12:00 pm	42°		Mostly Cloudy	 15%	 W 13 mph	
1:00 pm	42°		Cloudy	 15%	 W 14 mph	
2:00 pm	41°		Mostly Cloudy	 15%	 W 15 mph	
3:00 pm	40°		Cloudy	 15%	 WNW 14 mph	
4:00 pm	39°		Mostly Cloudy	 15%	 WNW 12 mph	
5:00 pm	38°		Mostly Cloudy	 15%	 W 10 mph	
6:00 pm	36°		Mostly Cloudy	 8%	 W 9 mph	
7:00 pm	35°		Mostly Cloudy	 12%	 W 8 mph	
8:00 pm	34°		Mostly Cloudy	 15%	 WSW 6 mph	
9:00 pm	33°		Cloudy	 16%	 WSW 6 mph	
10:00 pm	33°		Cloudy	 15%	 WSW 5 mph	
11:00 pm	33°		Cloudy	 15%	 WSW 4 mph	

Friday, November 18

Fall Is In The Air



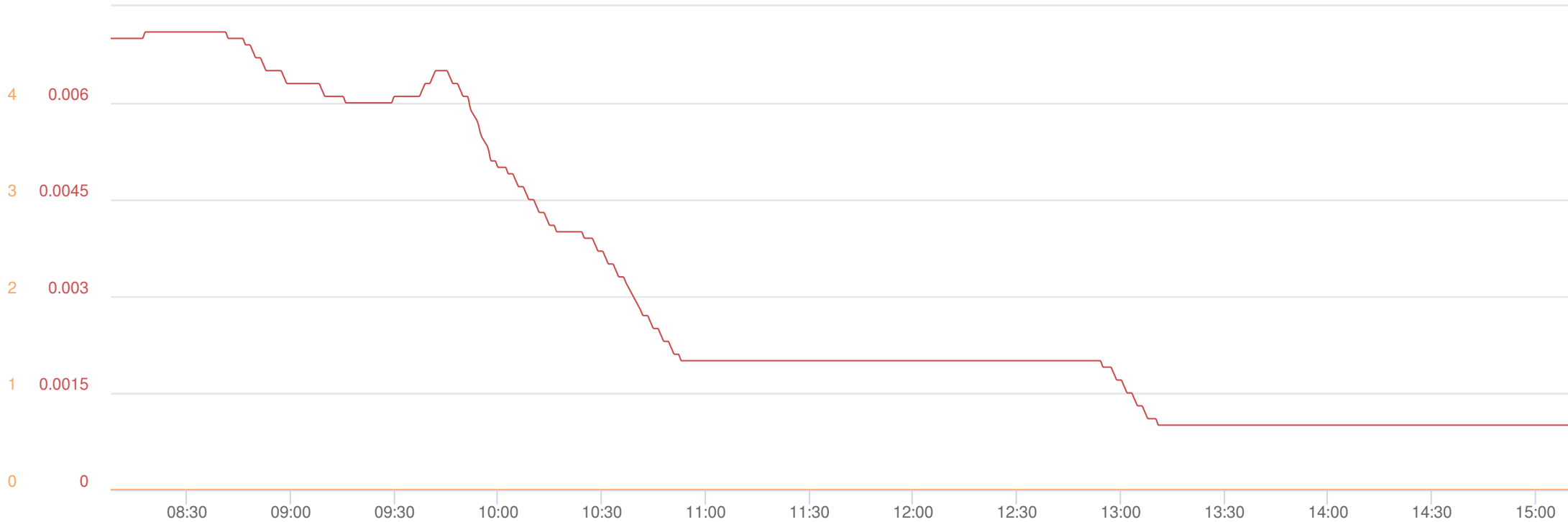
Fall Is Officially The Favorite Season In The U.S.,
New Survey Says

Advertisement

Daily Instrument Calibration Form

Client		Land Remediation, Inc.					Date: 11-17-22	
Project Name: National Grid Troy (Water St.) Site – Area 2 – Phase 1A						Location: Troy, NY		
Instrument	Battery OK	Zero OK	Calibration Gas	Known Value	Reading	Calibrated By:	Comments	
MultiRae MR187 MBB3Z019P4	Y	Y	Isobutylene	101 ppm	Passed	B. King		
			O2	18%	Passed	B. King		
			H2S	10 ppm	Passed	B. King		
			CO	50 ppm	Passed	B. King		
			LEL	50%	Passed	B. King		
SidePak 159 10508071	Y	Y	N/A	0.000	0.000	B. King		
UW DustTrak 8530 183212	Y	Y	N/A	0.000	Zero Completed	B. King		
DW1 DustTrak 8530 141613	Y	Y	N/A	0.000	Zero Completed	B. King		
DW2 DustTrak 8530 093004	Y	Y	N/A	0.000	Zero Completed	B. King		
DW3 DustTrak 8530 093103	Y	Y	N/A	0.000	Zero Completed	B. King		
UW MiniRae 592-918409	Y	Y	Isobutylene	101.0 ppm	101.0	B. King		
DW1 MiniRae 592-922512	Y	Y	Isobutylene	101.0 ppm	101.6	B. King		
DW2 MiniRae 592-925884	Y	Y	Isobutylene	101.0 ppm	101.0	B. King		
DW3 MiniRae 592-925887	Y	Y	Isobutylene	101.0 ppm	101.0	B. King		

Thu, 17th of Nov 2022, 7:30:00 – 16:00:00
(GMT-05:00) Eastern Time (US & Canada)



Dust AVG 15m mg/m ³ DustTrak-8530 RS232(A)			VOC AVG 15m ppm miniRAE 3000 RS232(C)		
MIN	AVG	MAX	MIN	AVG	MAX
0.001	0.003	0.0071	0	0	0

Name NG Troy SIR UW
S/N OB422999
Description Upwind (OB422999)
Location 1050 River Rd, Troy, NY
12180, USA



National Grid - Troy SIR

Date: 11/18/2022

Name: B. King

Temperature: 34-41 °F
Partly to Mostly Cloudy with
Conditions: Occasionally snow
Rel. Humidity: 69%
Winds: SSW to WSW, 7 - 11 MPH

Backgrounds
Dust: 2 ug/m3
VOC: 0 ppm

Upwind Location: S of Area 3

Serial # - Dust: 8530 183212

Serial # -VOC: 592-926050

Exceedance Malfunction

Comment: _____

Downwind #1 Location: North Side of Site W. Side of SZ

Serial # - Dust: 8530 141613

Serial # -VOC: 592-922512

Exceedance Malfunction

Comment:

Downwind #2 Location: Northeast Corner of Site

10/6/2022 8530 093004

Serial # -VOC: 592-925884

Exceedance Malfunction

Comment:

Downwind #3 Location: E side of Site E of Stagged Soil

Serial # - Dust: 8530 093103

Serial # -VOC: 592-925887

Exceedance Malfunction

Comment:

Notes: Material delivery from Cohoes. United Rental Mechanic worked on water truck for Demob. Material placement and grading around permanent fence at East side of Area 3. Demob of Jersey on East Side of Site. Used loader and excavator to manage material from Cohoes and move and place tires for pile cover stabilization.

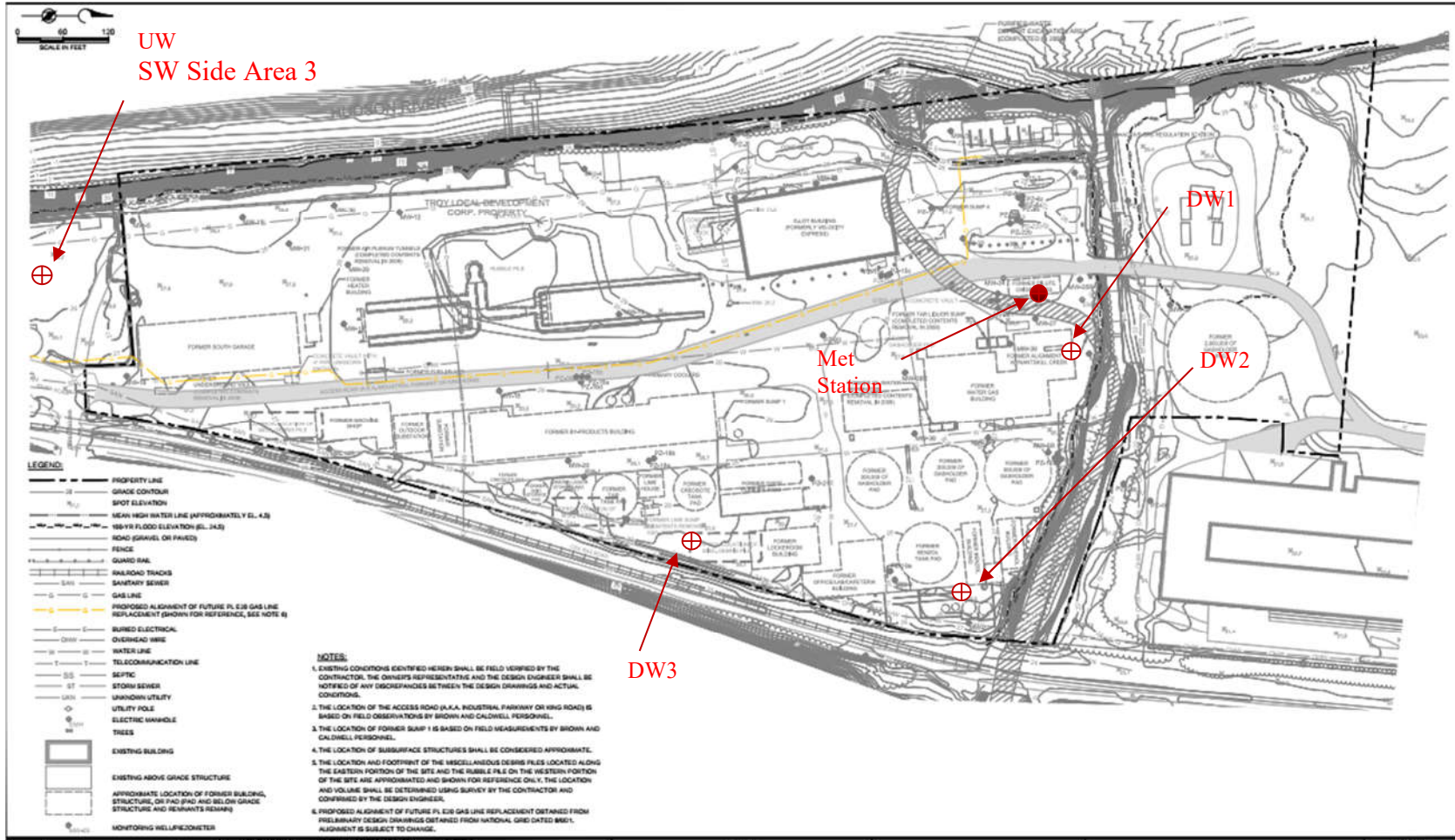
COMMUNITY AIR MONITORING DIAGRAM
National Grid —Water St Former MGP - Area 2 & 3, Phase 1A, Troy, NY
Daily Perimeter Air Monitoring Locations and Weather Station Site



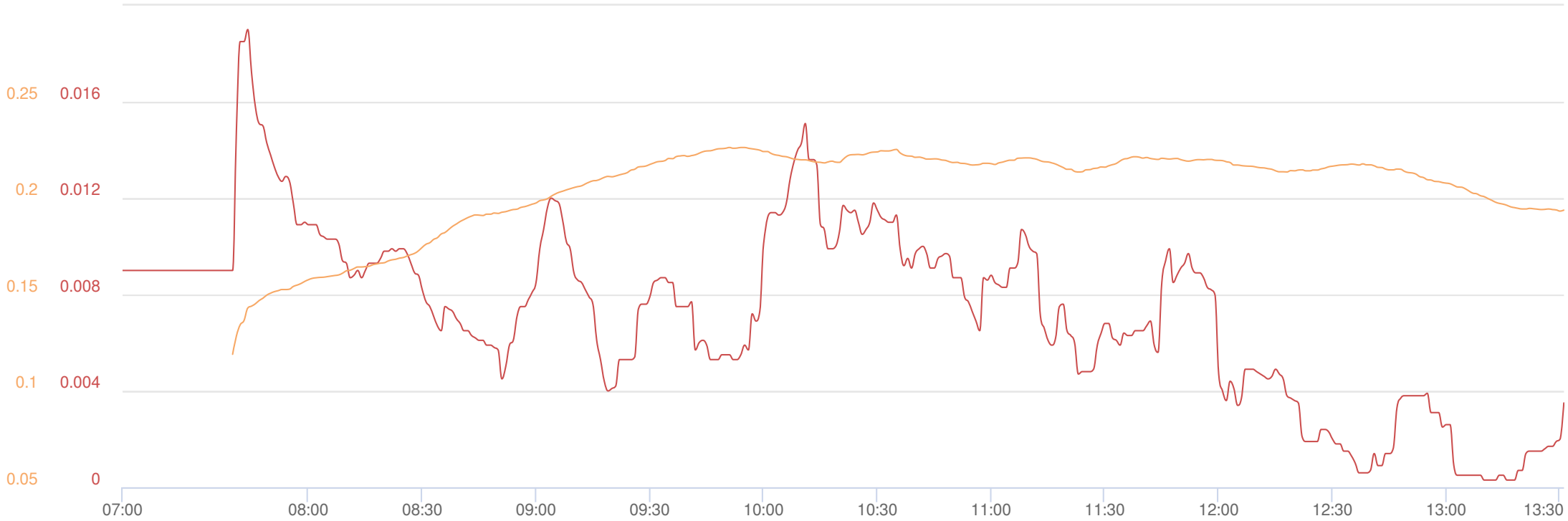
Date 11/18/22

Wind Direction and Speed:
**SSW to SW WSW 7 to 10
 MPH**

Key
 UW= Upwind
 DW1= Downwind 1
 DW2= Downwind 2
 DW3 = Downwind 3



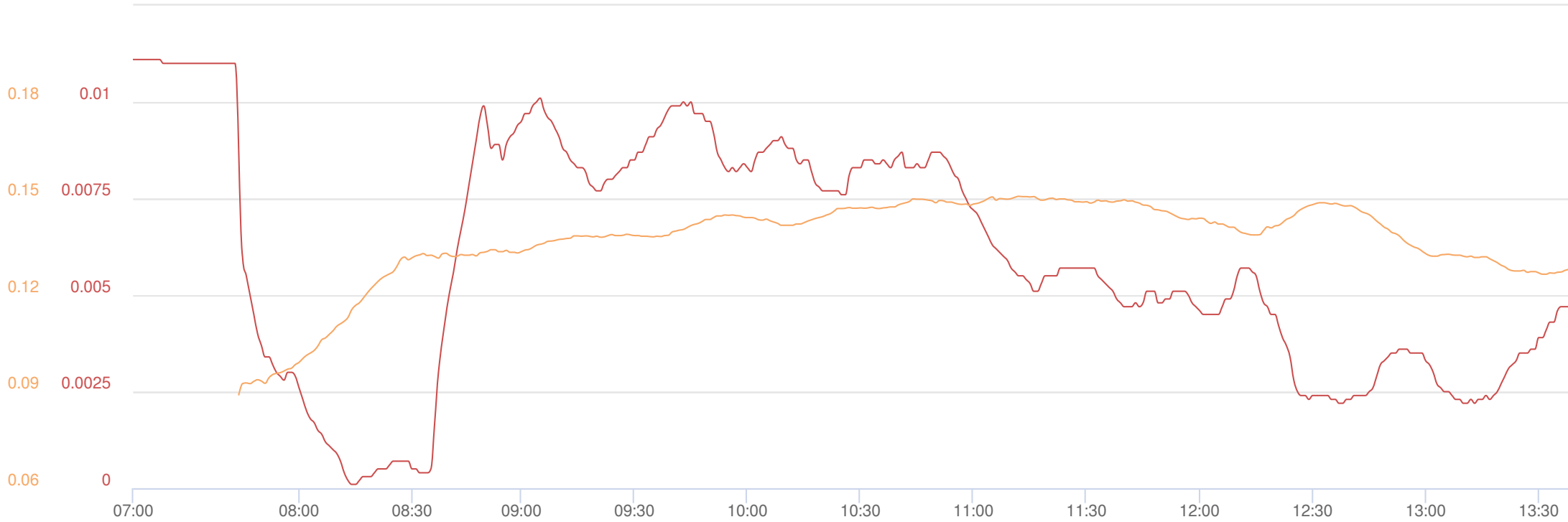
Fri, 18th of Nov 2022, 7:00:00 – 14:00:00
 (GMT-05:00) Eastern Time (US & Canada)



Dust (AVG 15m) mg/m ³ DustTrak-8530 RS232(A)			VOC (AVG 15m) ppm miniRAE 3000 RS232(C)		
MIN	AVG	MAX	MIN	AVG	MAX
0.0003	0.0073	0.019	0.119	0.2048	0.2263

Name NG Troy SIR DW1
S/N 0B220654
Description Downwind 1 (0B220654)
Location 8000 Main St, Troy, NY
 12180, USA

Fri, 18th of Nov 2022, 7:00:00 – 14:00:00
 (GMT-05:00) Eastern Time (US & Canada)



Mass Conc. Total mg/m³ AVG 15m
 mg/m³
 DustTrak-8530
 RS232(A)

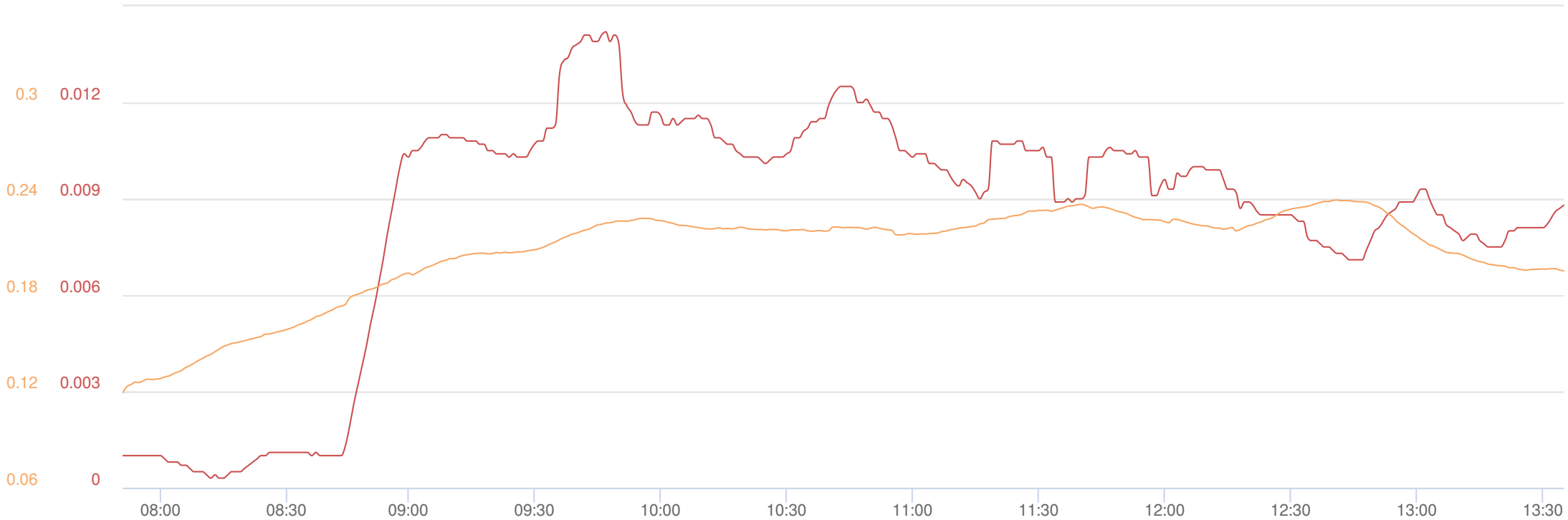
MIN	AVG	MAX
0.0001	0.006	0.0111

VOC ppm AVG 15m ppm
 miniRAE 3000
 RS232(C)

MIN	AVG	MAX
0.089	0.137	0.1507

Name NG Troy SIR DW2
S/N 0B274686
Description Downwind 2
 (0B274686)
Location 727 Burden Ave, Troy,
 NY 12180, USA

Fri, 18th of Nov 2022, 7:00:00 – 14:00:00
 (GMT-05:00) Eastern Time (US & Canada)



Dust AVG 15m mg/m ³ DustTrak-8530 RS232(A)			VOC AVG 15m ppm miniRAE 3000 RS232(C)		
MIN	AVG	MAX	MIN	AVG	MAX
0.0003	0.0085	0.0142	0.119	0.2072	0.2392

Name NG Troy SIR DW3
S/N 0B448910
Description Downwind 3
 (0B4448910)
Location 20 Cross St, Troy, NY
 12180, USA

Search City or Zip Code

US °F

GO PREMIUM

 33° Troy, NY

Today

Hourly

10 Day

Weekend

Monthly

Radar







Video

More

Hourly Weather - Troy, NY

As of 7:13 am EST


Friday, November 18

7:15 am	34°		Mostly Cloudy	 2%	 SSW 7 mph
7:30 am	34°		Mostly Cloudy	 2%	 SSW 7 mph

Advertisement

7:45 am **34°**  Mostly Cloudy  1%  SSW 7 mph

8:00 am **35°**  Partly Cloudy  1%  SSW 7 mph 

 Feels Like
29°

 Wind
SSW 7 mph

 Humidity
69%

 UV Index
0 of 10

 Cloud Cover
59%

 Precip Amount
0 in

9:00 am **37°**  Partly Cloudy  1%  SW 9 mph 

10:00 am **39°**  Partly Cloudy  0%  SW 10 mph 

Advertisement

11:00 am **40°**  Partly Cloudy  0%  WSW 11 mph 

12:00 pm **41°**  Partly Cloudy  1%  WSW 10 mph 





































1:00 pm **41°**  Partly Cloudy  1%  SW 10 mph 

2:00 pm **41°**  Mostly Cloudy  1%  WSW 11 mph 













Places You Have To See In November




Stay Safe

3:00 pm	41°		Mostly Cloudy	 0%	 WSW 10 mph	
4:00 pm	40°		Mostly Cloudy	 0%	 WSW 8 mph	
5:00 pm	39°		Mostly Cloudy	 2%	 SW 6 mph	
6:00 pm	38°		Mostly Cloudy	 3%	 SW 6 mph	
7:00 pm	37°		Mostly Cloudy	 2%	 SW 6 mph	
8:00 pm	36°		Mostly Cloudy	 1%	 SW 7 mph	
9:00 pm	35°		Mostly Cloudy	 2%	 SSW 7 mph	
10:00 pm	34°		Partly Cloudy	 2%	 SSW 7 mph	
11:00 pm	32°		Clear	 3%	 SSW 7 mph	

Saturday, November 19

12:00 am	32°		Clear	 3%	 SSW 7 mph	
1:00 am	31°		Clear	 4%	 SSW 6 mph	
2:00 am	30°		Clear	 4%	 S 5 mph	

Fall Is In The Air



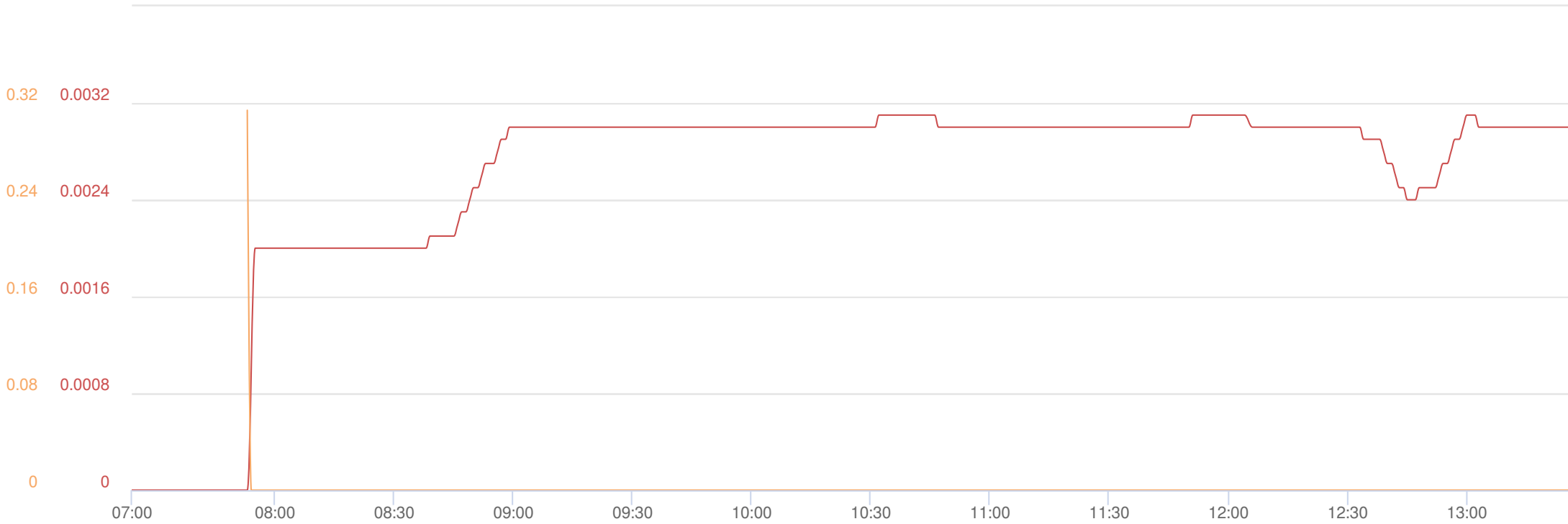
Fall Is Officially The Favorite Season In The U.S.,
New Survey Says

Advertisement

Daily Instrument Calibration Form

Client		Land Remediation, Inc.					Date: 11-18-22	
Project Name: National Grid Troy (Water St.) Site – Area 2 – Phase 1A						Location: Troy, NY		
Instrument	Battery OK	Zero OK	Calibration Gas	Known Value	Reading	Calibrated By:	Comments	
MultiRae MR187 MBB3Z019P4	Y	Y	Isobutylene	101 ppm	Passed	B. King		
			O2	18%	Passed	B. King		
			H2S	10 ppm	Passed	B. King		
			CO	50 ppm	Passed	B. King		
			LEL	50%	Passed	B. King		
SidePak 159 10508071	Y	Y	N/A	0.000	0.000	B. King		
UW DustTrak 8530 183212	Y	Y	N/A	0.000	Zero Completed	B. King		
DW1 DustTrak 8530 141613	Y	Y	N/A	0.000	Zero Completed	B. King		
DW2 DustTrak 8530 093004	Y	Y	N/A	0.000	Zero Completed	B. King		
DW3 DustTrak 8530 093103	Y	Y	N/A	0.000	Zero Completed	B. King		
UW MiniRae 592-918409	Y	Y	Isobutylene	101.0 ppm	101.0	B. King		
DW1 MiniRae 592-922512	Y	Y	Isobutylene	101.0 ppm	101.0	B. King		
DW2 MiniRae 592-925884	Y	Y	Isobutylene	101.0 ppm	101.0	B. King		
DW3 MiniRae 592-925887	Y	Y	Isobutylene	101.0 ppm	101.0	B. King		

Fri, 18th of Nov 2022, 7:00:00 – 14:00:00
(GMT-05:00) Eastern Time (US & Canada)



Dust AVG 15m mg/m ³ DustTrak-8530 RS232(A)			VOC AVG 15m ppm miniRAE 3000 RS232(C)		
MIN	AVG	MAX	MIN	AVG	MAX
0	0.003	0.0031	0	0	0.314

Name NG Troy SIR UW
S/N OB422999
Description Upwind (OB422999)
Location 1050 River Rd, Troy, NY
12180, USA