REMEDIAL ACTION RECORD
NEW YORK STATE DEPARTMENT OF ENVIRONMENTAL CONSERVATION
SARANAC LAKE GAS CO., INC., SITE NO. 516008
OU02: BRANDY BROOK AND OU03 PONTIAC BAY ON LAKE FLOWER
SARANAC LAKE, NEW YORK
MARCH, 2020
CONTRACT NO. D010663

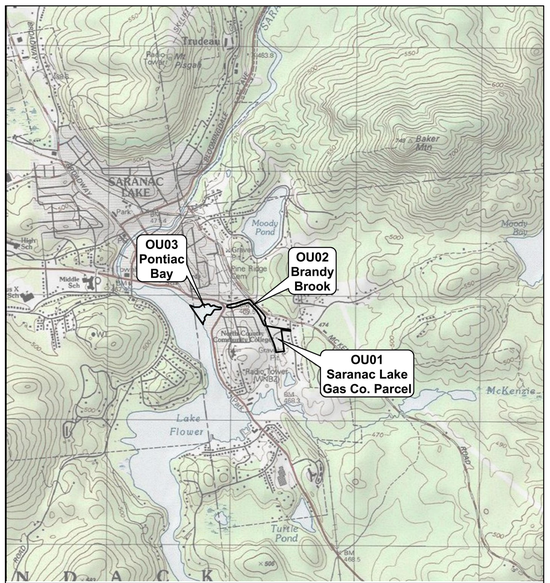

MAP SOURCE: NGS, I-CUBED

PROJECT SITE:
BRANDY BROOK AND SARANAC LAKE:
TOWN OF SARANAC LAKE SECTION SITE
RIVER STREET, ROUTE 86
SARANAC LAKE, NEW YORK

0 1000 2000 4000
SCALE IN FEET

LOCUS MAP

MAP SOURCE: AERIAL PHOTOGRAPH FROM HTTP://NYSGIS.STATE.NY.US

KEY MAP

0 250 500 1000
SCALE IN FEET

DRAWING INDEX

INCLUDED THIS SUBMITTAL	SHEET NUMBER	DRAWING TITLE	DISCIPLINE NUMBER
•	1	COVER SHEET	G–001
•	2	NOTES, LEGENDS, AND ABBREVIATIONS	G–002
•	3	BOTTOM OF EXCAVATION – OU02	C–201
•	4	BOTTOM OF EXCAVATION – OU02	C–202
•	5	PLAN AND BASELINE PROFILE – OU02	C–203
•	6	PLAN AND BASELINE PROFILE – OU02	C–204
•	7	PLAN AND BASELINE PROFILE – OU03	C–205
•	8	FINAL PLAN BOAT LANCH	C–206
•	9	BOTTOM OF ISS AREA	C–207
•	10	TOP OF MONOLITH/SAND WEDGE SURVEY ISS AREA	G–208
•	11	FINAL GRADE OF ISS AREA	C–209

CONSTRUCTION CONTRACTOR:

LAND REMEDIATION
74 HUDSON RIVER ROAD
WATERFORD, NY 12188

NO.	DATE	DSGN	DR	CHK	REVISION	BY	APVD
1	3/31/20	MAP	MAP	BRT	RECORD DRAWING	MAP	MJS

STATE OF NEW YORK · MARK J. SCHLICK · LICENSED PROFESSIONAL ENGINEER · 085337 · 03/31/20

NEW YORK STATE OF OPPORTUNITY Department of Environmental Conservation

REMEDIAL ACTION
SARANAC LAKE GAS CO., INC.
SARANAC LAKE, NEW YORK
NYSDEC SITE NUMBER - 516008

MACTEC

MACTEC Engineering and Geology, P.C.
P.O. Box 7050, 511 Congress Street
Portland, Maine 04112–7050
(207) 775–5401

GENERAL

COVER

VERIFY SCALE
BAR IS ONE INCH ON ORIGINAL DRAWING.
0 1"

DATE	JAN 2020
PROJ	3611-16-1193
DWG	G-001
SHEET	1 OF 11

UNAUTHORIZED ALTERATION OR ADDITION TO THIS DOCUMENT IS A VIOLATION OF SECTION 7209 OF THE NEW YORK STATE EDUCATION LAW.

THIS DRAWING IS THE PROPERTY OF MACTEC, INCLUDING ALL PATENTED AND PATENTABLE FEATURES, AND/OR CONFIDENTIAL INFORMATION AND ITS USE IS CONDITIONED UPON THE USERS AGREEMENT NOT TO REPRODUCE THE DRAWING, IN WHOLE OR PART, NOR THE MATERIAL DESCRIBED THEREON, NOR THE USE OF THE DRAWING FOR ANY PURPOSE OTHER THAN SPECIFICALLY PERMITTED IN WRITING BY MACTEC.

FILE NAME: Z:\Projects\nysdec1\Saranac Lake\REC-G-001-Cover.dwg PLOT DATE: Fri, 13 Mar 2020 PLOT TIME: 2:50 PM

BASE MAP SOURCES:

1. MAP ENTITLED "REMEDIAL ACTION NEW YORK STATE DEPARTMENT OF ENVIRONMENTAL CONSERVATION SARANAC LAKE GAS CO., INC., SITE NO. 516008 OU02: BRANDY BROOK AND OU03 PONTIAC BAY ON LAKE FLOWER", DATED NOVEMBER 29, 2017 AND PREPARED BY MACTEC ENGINEERING AND CONSULTING, P.C.
2. FINAL AS-BUILT SURVEYS BY NMB LAND SURVEYING PLC, WYNANTSKILL, NY WITH VARIOUS SURVEY DATES FROM MAY 2018 TO JUNE 2019.
3. SURVEY SUBJECT TO ANY SUBSURFACE CONDITIONS THAT MAY EXIST, IF ANY.
4. NO UNDERGROUND UTILITY INVESTIGATION WAS PERFORMED.
5. THE DATUM USED FOR THIS SURVEY IS BASED ON MAP REFERENCE 1.

GENERAL NOTES:

1. THE NEW YORK STATE DEPARTMENT OF ENVIRONMENTAL CONSERVATION IS RESPONSIBLE FOR COORDINATING PERMISSIONS AND SECURING ACCESS AGREEMENTS TO PERMIT WORK AND CONSTRUCTION SUPPORT ACTIVITIES ON THE PROPERTIES ADJACENT TO THE LIMIT OF WORK.
2. WATER SURFACE ELEVATIONS SHOWN ARE APPROXIMATE AND BASED ON FIELD OBSERVATIONS OF THE WORK AREA DURING COMPLETION OF THE 2017 SURVEY. ACTUAL WATER ELEVATIONS MAY VARY IN THE FIELD.
3. SELECT A CONSTRUCTION SEQUENCE AND METHODOLOGY THAT MINIMIZES IMPACTS TO BUSINESSES AND PUBLIC AREAS IN THE VICINITY OF THE WORK.
4. THE LOCATION OF EXISTING UNDERGROUND UTILITIES AND STRUCTURES SHOULD BE CONSIDERED APPROXIMATE. OTHER UNIDENTIFIED UNDERGROUND FEATURES MAY BE PRESENT. VERIFY THE LOCATION OF ALL EXISTING UTILITIES OR STRUCTURES WITHIN THE LIMIT OF WORK PRIOR TO THE COMMENCEMENT OF EARTH DISTURBING ACTIVITIES. DIG SAFELY NEW YORK: 811 OR 1-800-962-7962.
5. SHOULD UNCHARTED, OR INCORRECTLY CHARTED, PIPING OR OTHER UTILITIES BE ENCOUNTERED DURING EARTH DISTURBING ACTIVITIES, CONSULT THE UTILITY OWNER AND ENGINEER IMMEDIATELY FOR DIRECTION. REPAIR OR COORDINATE REPAIR OF CONTRACTOR-DAMAGED UTILITIES TO THE SATISFACTION OF THE UTILITY OWNER, PROPERTY OWNER, AND ENGINEER.
6. DO NOT INTERRUPT EXISTING UTILITIES SERVING OCCUPIED FACILITIES WITHOUT ADVANCED NOTIFICATION TO THE DEPARTMENT AND THE OWNER. PROVIDE COORDINATION AND TIMELY NOTIFICATION TO THE AFFECTED UTILITY OWNER FOR SHUT-OFF AND RE-CONNECTION OF SERVICES FOR TEMPORARY REMOVAL AND REPLACEMENT DURING AND FOLLOWING EARTH DISTURBING ACTIVITIES. PROVIDE TEMPORARY FACILITIES DURING CONSTRUCTION.
7. CONTROL DUST GENERATION THROUGHOUT THE DURATION OF THE WORK IN ACCORDANCE WITH THE CONTRACT DOCUMENTS. DUST MONITORING WILL CONSIST OF CONTINUOUS PARTICULATE/DUST VISUAL OBSERVATION FOR DUST GENERATION DURING EXCAVATION/CONSTRUCTION ACTIVITIES. DURING NON-WORKING HOURS, LEAVE THE SITE IN A CONDITION THAT WILL PREVENT DUST FROM BEING GENERATED. MONITOR WEATHER REPORTS FOR DRY AND/OR WINDY CONDITIONS AND PREPARE THE SITE ACCORDINGLY.
8. AIR MONITORING WILL BE UNDERTAKEN BY THE RA CONTRACTOR AT THE PERIMETER OF THE WORK AREA TO DETERMINE WHEN ADDITIONAL ENGINEERING CONTROLS (E.G., WATER SPRAY) ARE REQUIRED TO SUPPRESS DUST EMISSION DURING THE EXECUTION OF THE WORK. AIR MONITORING WILL ALSO BE CONDUCTED TO MEASURE AMOUNTS OF VOLATILE ORGANIC COMPOUNDS (VOCS) ASSOCIATED WITH MGP WASTE, INCLUDING BENZENE AND NAPHTHALENE, ANTICIPATED TO BE RELEASED DURING THE RA.
9. CONTROL ODOR GENERATION THROUGHOUT THE DURATION OF THE WORK IN ACCORDANCE WITH THE CONTRACT DOCUMENTS. TYPICAL ODOR CONTROL MEASURES INCLUDE APPLYING HYDROCARBON VAPOR SUPPRESSING AGENTS, DETERGENTS, OR ODOR-SUPPRESSING FOAMS TO ACTIVE EXCAVATION AREAS AND STOCKPILED WASTES, AS WELL AS CONDUCTING SOIL STABILIZATION OPERATIONS IN TEMPORARY ENCLOSURES.
10. SEGREGATE CLEAN MATERIALS FROM MGP IMPACTED SOIL AND SEDIMENT AND STOCKPILE SEPARATELY.
11. COVER STOCKPILES WITH TARPS AND SANDBAG DURING NON-WORKING PERIODS.
12. DEWATER OR STABILIZE STOCKPILED WASTES TO MEET THE MOISTURE CONTENT AND WORKABILITY REQUIREMENTS OF THE FACILITY CHOSEN FOR OFF-SITE DISPOSAL. HISTORICAL FILTER BAG TEST RESULTS OF PONTIAC BAY SEDIMENTS ARE PROVIDED IN THE PRE-DESGN INVESTIGATION REPORT FOR THE CONTRACTOR'S REFERENCE. SUBMIT A MIX DESIGN FOR STABILIZING FINE-GRAINED DEPOSITS AS PART OF THE CONSTRUCTION WORK PLAN TO ENGINEER FOR APPROVAL IF STABILIZATION METHODS ARE USED.
13. COLLECT ALL CONSTRUCTION WATER, INCLUDING SURFACE WATER ENTERING THE WORK ZONE, WATER FROM DECONTAMINATION OF VEHICLES AND EQUIPMENT, AND WATER FROM EXCAVATION DEWATERING. CONSTRUCTION WATER SHALL BE TREATED ON-SITE AND DISCHARGED TO THE LOCAL POTW AT THE REQUIRED TREATMENT STANDARDS OR ALTERNATIVELY TO SURFACE WATER IF AVAILABLE PERMIT CRITERIA ARE MET. SUBMIT CONSTRUCTION WATER MANAGEMENT PLAN TO ENGINEER FOR APPROVAL.
14. PROVIDE APPROPRIATE PROTECTION FOR SITE WORKERS AND TRESPASSERS WHEN THERE IS DANGER OF FALLING INTO AN OPEN EXCAVATION.
15. ROADS SHALL BE KEPT CLEAN OF MUD AND DEBRIS AT ALL TIMES. ROADSIDE DRAINAGE SHALL BE MAINTAINED TO ASSURE EXISTING ROADWAY DRAINAGE IS NOT ADVERSELY IMPACTED.
16. MATERIALS, EQUIPMENT AND VEHICLES SHALL NOT BE STORED OR PARKED WITHIN ROADWAY RIGHT OF WAY.
17. WORK ZONE TRAFFIC CONTROL SHALL BE PROVIDED IN ACCORDANCE WITH THE MOST RECENT NYSDOT STANDARD SPECIFICATION SECTION 619 WORK ZONE TRAFFIC CONTROL AND THE NATIONAL MANUAL ON UNIFORM TRAFFIC CONTROL DEVICES (MUTCD) FOR STREETS AND HIGHWAYS LATEST EDITION AND THE NEW YORK STATE SUPPLEMENT.

LEGEND:

- UTILITY POLE
- TREE LINE
- WATER VALVE
- FIRE HYDRANT
- MONITORING WELL
- BOLLARD
- SIGN (1 POST)
- SIGN (2 POST)
- CHAINLINK FENCE
- LIGHT POST
- 1531 MINOR CONTOUR
- 1530 MAJOR CONTOUR
- 1538.7 GROUND SPOT ELEVATIONS
- 1538.4 TOP OF PIPE ELEVATION
- W WATER LINE
- G GAS LINE
- E UNDERGROUND ELECTRIC LINE
- S SEWER LINE
- SEWER MANHOLE
- DRAINAGE MANHOLE
- OH OVERHEAD UTILITY LINE
- GAS VALVE
- RAIL ROAD TRACKS
- ASPHALT
- GRAVEL AREA
- CONCRETE
- REACTIVE CORE MATTING AREA
- BASELINE CONTROL POINT
- DROP LOG STRUCTURES
- EDGE OF STREAM
- LIMIT OF EXCAVATION
- SHORE LINE
- LIMIT OF ISS
- RIP RAP AREA
- SOIL CHOKED STONE/ANGULAR STONE
- FISH CRIB
- FISH ROCK PILE
- MA PLACED MAPLE
- ASP PLACED ASPEN
- CH PLACED CHERRY
- DW PLACED DOGWOOD
- POP PLACED POPLAR
- BI PLACED BIRCH
- SP PLACED SPRUCE
- WP PLACED WHITE PINE

ABBREVIATIONS:

IN	INCH(ES)
FT	FOOT OR FEET
APPROX	APPROXIMATE
BM	BENCHMARK
CB	CATCH BASIN
CL	CENTER LINE
CMP	CORRUGATED METAL PIPE
DIA	DIAMETER
DWG	DRAWING
EL	ELEVATION
GPM	GALLON(S) PER MINUTE
HDPE	HIGH DENSITY POLYETHYLENE
INV	INVERT
ISS	IN SITU STABILIZATION/SOLIDIFICATION
MAX	MAXIMUM
MGP	MANUFACTURED GAS PLANT
MIN	MINIMUM
MW	MONITORING WELL
NAVD	NORTH AMERICAN VERTICAL DATUM
NTS	NOT TO SCALE
NYSDEC	NEW YORK STATE DEPARTMENT OF ENVIRONMENTAL CONSERVATION
OC	ON CENTER
OH	OVERHEAD UTILITY
OZ	OUNCE
PEM	PALUSTRINE, EMERGENT WETLANDS
PSS	PALUSTRINE, SCRUB-SHRUB WETLANDS
PCB	POLYCHLORINATED BIPHENYL
TSCA	TOXIC SUBSTANCES CONTROL ACT
TYP	TYPICAL
RCM	REACTIVE CORE MAT
PP	POWER POLE

CONTROL POINTS:

Control ID	Northing	Easting	Elevation	Description
2984	1999774.077	592685.332	1545.690	CBP
2988	1999314.956	592741.973	1550.385	CBP
2990	1999792.272	592658.264	1548.420	BM X CUT HEADWALL
2992	2000430.759	591021.880	1535.420	BM X FLANGE BOLT
2995	2000427.836	590997.877	1533.149	CBP
2996	2000521.899	591344.323	1536.652	CBP
3391	2000553.347	590025.228	1533.671	CBP
3394	2000185.758	590794.364	1532.487	CBP
3395	2000591.134	589991.283	1531.622	USMH
3396	2000456.145	590110.605	1530.588	BL50 MAG
999997	2000472.213	590116.367	1531.863	BASE CIR

STATE OF NEW YORK · MARK J. SCHIFFER · LICENSED PROFESSIONAL ENGINEER · 080127 · 03/31/20

NO.	DATE	DSGN	DR	CHK	APVD	MAP	BY	APVD	MAJS
1	3/31/20	MAP	BRT	MAP	APVD	RECORD DRAWING	MAP	BY	MJS
						REVISION			

UNAUTHORIZED ALTERATION OR ADDITION TO THIS DOCUMENT IS A VIOLATION OF SECTION 7209 OF THE NEW YORK STATE EDUCATION LAW.

NEW YORK STATE OF OPPORTUNITY · Department of Environmental Conservation

REMEDIAL ACTION
SARANAC LAKE GAS CO., INC.
SARANAC LAKE, NEW YORK
NYSDEC SITE NUMBER - 516008

MACTEC Engineering and Geology, P.C.
P.O. Box 7050, 11 Cummings Street
Portland, Maine 04112-7050
(207) 775-5401

MACTEC

GENERAL

NOTES, LEGEND AND ABBREVIATIONS

VERIFY SCALE
BAR IS ONE INCH ON ORIGINAL DRAWING.
0 1"

DATE	JAN 2020
PROJ	3611-16-1193
DWG	G-002
SHEET	2 OF 11

THIS DRAWING IS THE PROPERTY OF MACTEC, INCLUDING ALL PATENTED AND PATENTABLE FEATURES, AND/OR CONFIDENTIAL INFORMATION AND ITS USE IS CONDITIONED UPON THE USERS AGREEMENT NOT TO REPRODUCE THE DRAWING, IN WHOLE OR PART, NOR THE MATERIAL DESCRIBED THEREON, NOR THE USE OF THE DRAWING FOR ANY PURPOSE OTHER THAN SPECIFICALLY PERMITTED IN WRITING BY MACTEC.

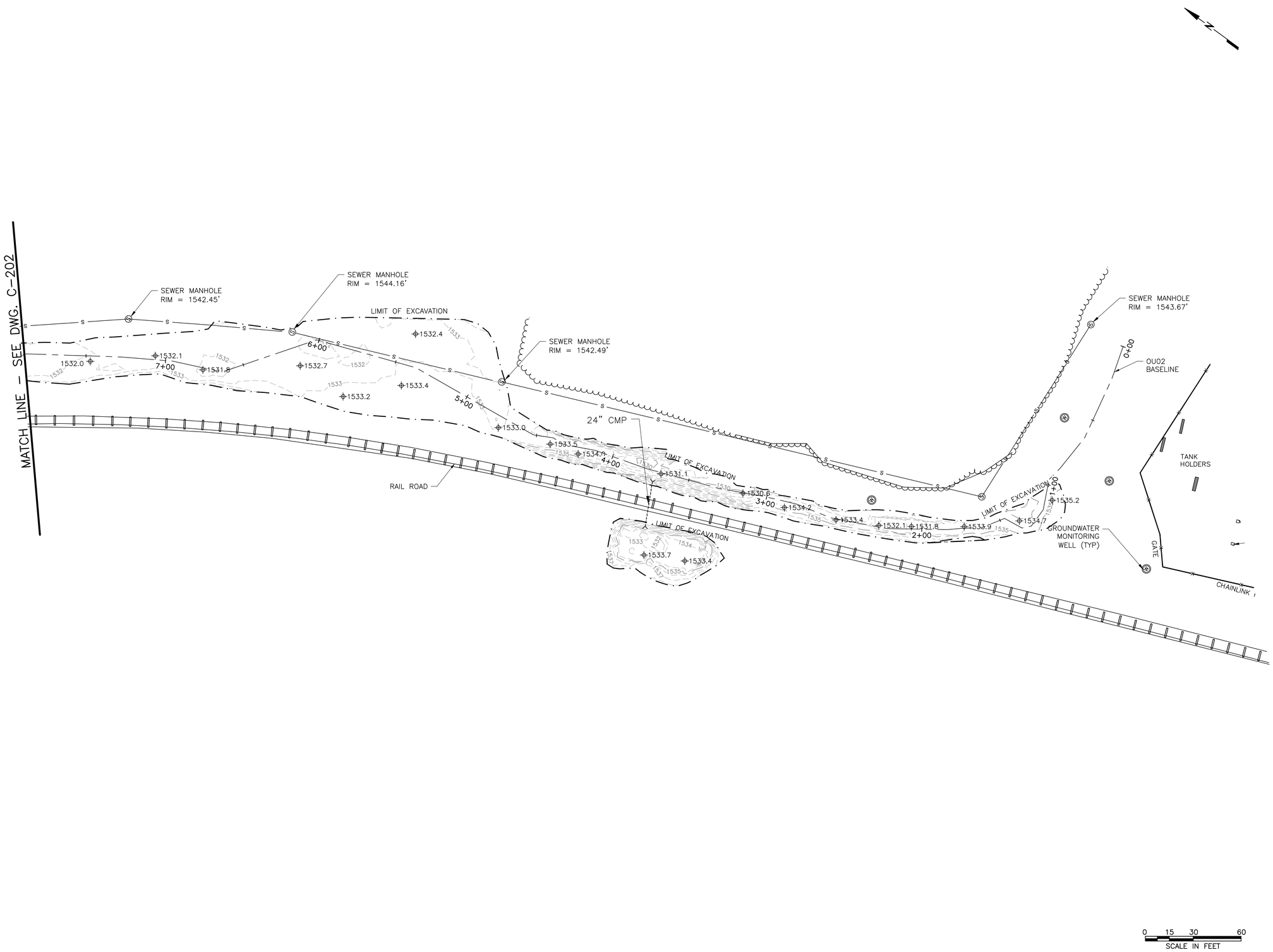

NO.	DATE	DR	MAP	CHK	APVD
1	3/31/20	MAP	BRT	MAP	MJS

RECORD DRAWING

REVISION

	BY	APVD
	MAP	MJS

STATE OF NEW YORK · LICENSED PROFESSIONAL ENGINEER

03/31/20

NEW YORK STATE OF OPPORTUNITY · Department of Environmental Conservation

REMEDIAL ACTION
SARANAC LAKE GAS CO., INC.
SARANAC LAKE, NEW YORK
NYSDEC SITE NUMBER - 516008

MACTEC

MACTEC Engineering and Geology, P.C.
P.O. Box 7050, 11 Commons Street
Portland, Maine 04112-7050
(207) 775-5401

CIVIL

BOTTOM OF EXCAVATION
OU02

VERIFY SCALE

BAR IS ONE INCH ON ORIGINAL DRAWING.
0 1"

DATE	JAN 2020
PROJ	3611-16-1193
DWG	C-201
SHEET	3 OF 11

UNAUTHORIZED, ALTERATION OR ADDITION TO THIS DOCUMENT IS A VIOLATION OF SECTION 7209 OF THE NEW YORK STATE EDUCATION LAW.

THIS DRAWING IS THE PROPERTY OF MACTEC, INCLUDING ALL PATENTED AND PATENTABLE FEATURES, AND/OR CONFIDENTIAL INFORMATION AND ITS USE IS CONDITIONED UPON THE USERS AGREEMENT NOT TO REPRODUCE THE DRAWING, IN WHOLE OR PART, NOR THE MATERIAL DESCRIBED THEREON, NOR THE USE OF THE DRAWING FOR ANY PURPOSE OTHER THAN SPECIFICALLY PERMITTED IN WRITING BY MACTEC.

FILE NAME: Z:\Projects\nysdec1\Saranac Lake\REC-C-201- BOTTOM OF EXC - OU2.dwg PLOT DATE: Fri, 13 Mar 2020 PLOT TIME: 2:52 PM

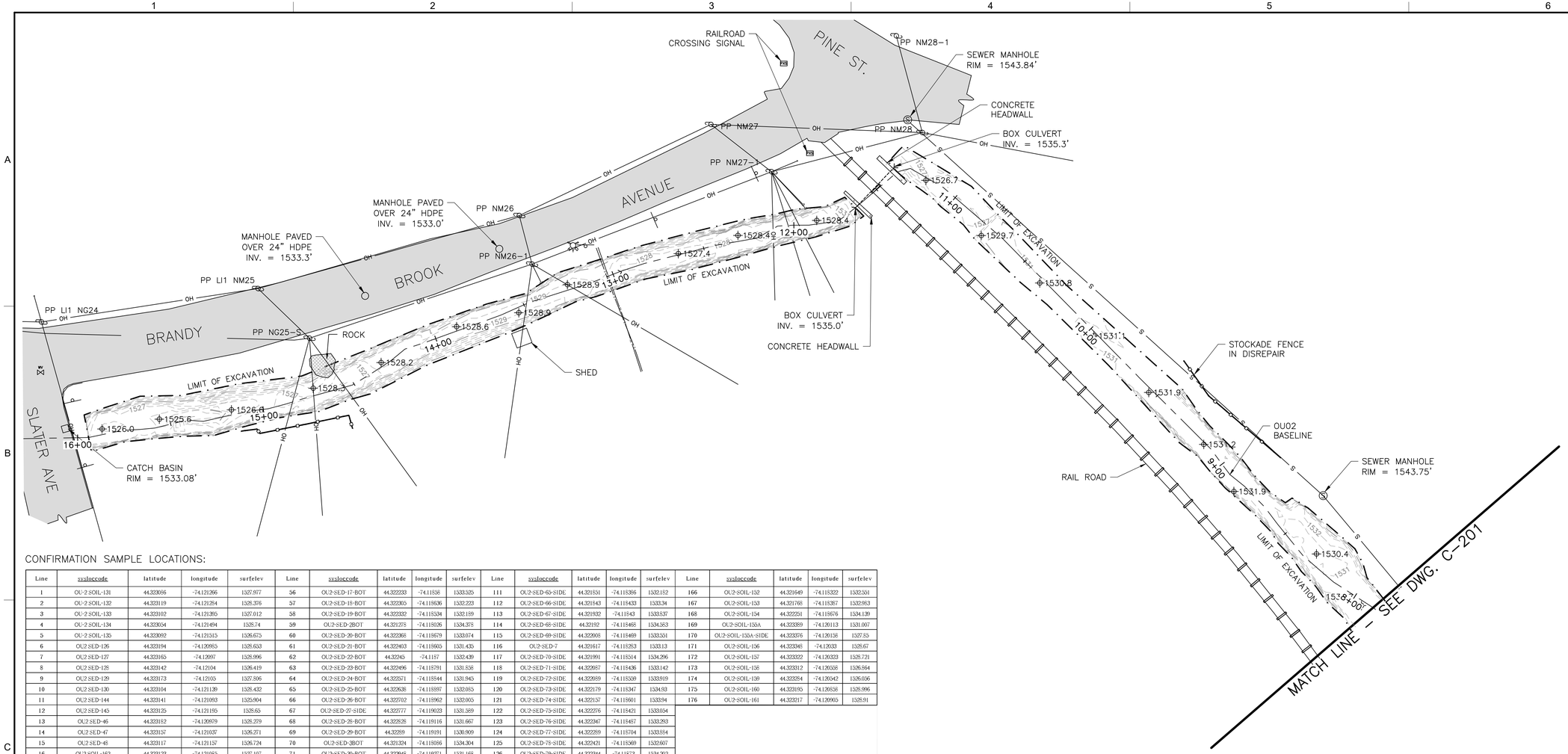

CONFIRMATION SAMPLE LOCATIONS:

Line	sysloccode	latitude	longitude	surfelev	Line	sysloccode	latitude	longitude	surfelev	Line	sysloccode	latitude	longitude	surfelev	Line	sysloccode	latitude	longitude	surfelev
1	OU-2-SOIL-131	44.323066	-74.121266	1327.977	56	OU2-SED-17-BOT	44.322233	-74.11538	1533.525	111	OU2-SED-65-SIDE	44.321531	-74.115386	1532.152	166	OU2-SOIL-132	44.321649	-74.115322	1532.551
2	OU-2-SOIL-132	44.323119	-74.121254	1328.376	57	OU2-SED-18-BOT	44.322305	-74.115636	1532.223	112	OU2-SED-66-SIDE	44.321543	-74.115433	1533.34	167	OU2-SOIL-153	44.321765	-74.115357	1532.953
3	OU-2-SOIL-133	44.323102	-74.121265	1327.012	58	OU2-SED-19-BOT	44.322332	-74.115334	1532.159	113	OU2-SED-67-SIDE	44.321932	-74.115443	1533.537	168	OU2-SOIL-154	44.322251	-74.115676	1534.139
4	OU-2-SOIL-134	44.323054	-74.121494	1328.74	59	OU2-SED-2BOT	44.321275	-74.115026	1534.373	114	OU2-SED-68-SIDE	44.32192	-74.115468	1534.563	169	OU2-SOIL-155A	44.323389	-74.120113	1531.007
5	OU-2-SOIL-135	44.323092	-74.121515	1326.675	60	OU2-SED-20-BOT	44.322368	-74.115679	1533.074	115	OU2-SED-69-SIDE	44.322008	-74.115469	1533.551	170	OU2-SOIL-155A-SIDE	44.323376	-74.120158	1527.55
6	OU2-SED-126	44.323194	-74.120985	1328.633	61	OU2-SED-21-BOT	44.322403	-74.115603	1531.435	116	OU2-SED-7	44.321617	-74.115253	1533.13	171	OU2-SOIL-156	44.323345	-74.12033	1528.67
7	OU2-SED-127	44.323165	-74.12097	1328.996	62	OU2-SED-22-BOT	44.32245	-74.1157	1532.439	117	OU2-SED-70-SIDE	44.321991	-74.115514	1534.296	172	OU2-SOIL-157	44.323322	-74.120323	1528.721
8	OU2-SED-128	44.323142	-74.12104	1326.419	63	OU2-SED-23-BOT	44.322496	-74.115791	1531.538	118	OU2-SED-71-SIDE	44.322057	-74.115436	1533.142	173	OU2-SOIL-158	44.323312	-74.120558	1526.864
9	OU2-SED-129	44.323173	-74.12105	1327.506	64	OU2-SED-24-BOT	44.322571	-74.115544	1531.945	119	OU2-SED-72-SIDE	44.322089	-74.115509	1533.919	174	OU2-SOIL-159	44.323254	-74.120542	1526.036
10	OU2-SED-130	44.323104	-74.121139	1328.432	65	OU2-SED-25-BOT	44.322638	-74.115597	1532.085	120	OU2-SED-73-SIDE	44.322179	-74.115347	1534.93	175	OU2-SOIL-160	44.323195	-74.120538	1528.996
11	OU2-SED-144	44.323141	-74.121093	1325.904	66	OU2-SED-26-BOT	44.322702	-74.115962	1532.005	121	OU2-SED-74-SIDE	44.322157	-74.115601	1533.94	176	OU2-SOIL-161	44.323217	-74.120605	1528.91
12	OU2-SED-145	44.323125	-74.121195	1328.65	67	OU2-SED-27-SIDE	44.322777	-74.119023	1531.589	122	OU2-SED-75-SIDE	44.322276	-74.115421	1533.054					
13	OU2-SED-46	44.323182	-74.120979	1328.279	68	OU2-SED-28-BOT	44.322828	-74.119116	1531.667	123	OU2-SED-76-SIDE	44.322347	-74.115487	1533.293					
14	OU2-SED-47	44.323157	-74.121037	1326.271	69	OU2-SED-29-BOT	44.32289	-74.119191	1530.909	124	OU2-SED-77-SIDE	44.322289	-74.115704	1533.554					
15	OU2-SED-48	44.323117	-74.121157	1326.724	70	OU2-SED-3BOT	44.321324	-74.115086	1534.304	125	OU2-SED-78-SIDE	44.322421	-74.115569	1532.607					
16	OU2-SOIL-162	44.323123	-74.121085	1327.107	71	OU2-SED-30-BOT	44.322948	-74.119271	1531.168	126	OU2-SED-79-SIDE	44.322344	-74.11573	1534.202					
17	OU2-SOIL-163	44.323156	-74.121109	1327.294	72	OU2-SED-31-BOT	44.323007	-74.11935	1531.028	127	OU2-SED-8BOT	44.321693	-74.115334	1529.256					
18	OU2-SED-0164-BOT	44.321679	-74.115325	1533.097	73	OU2-SED-32-BOT	44.323068	-74.119428	1531.324	128	OU2-SED-80-SIDE	44.322464	-74.11565	1533.569					
19	OU2-SED-1BOT	44.321217	-74.117839	1534.612	74	OU2-SED-34-BOT	44.323155	-74.119589	1529.902	129	OU2-SED-81-SIDE	44.322396	-74.115762	1534.642					
20	OU2-SED-10-BOT	44.321547	-74.11541	1531.311	75	OU2-SED-35-BOT	44.323244	-74.11967	1531.479	130	OU2-SED-82-SIDE	44.322557	-74.115712	1533.556					
21	OU2-SED-100-SIDE	44.323079	-74.119409	1532.252	76	OU2-SED-36-BOT	44.323303	-74.119749	1530.635	131	OU2-SED-83-SIDE	44.322472	-74.115514	1533.67					
22	OU2-SED-101-SIDE	44.323058	-74.119444	1532.337	77	OU2-SED-37-BOT	44.323359	-74.11983	1526.635	132	OU2-SED-84-SIDE	44.322594	-74.115773	1533.263					
23	OU2-SED-102-SIDE	44.323136	-74.119493	1532.07	78	OU2-SED-38-BOT	44.323393	-74.119907	1526.433	133	OU2-SED-85-SIDE	44.322508	-74.115553	1533.435					
24	OU2-SED-103-SIDE	44.323116	-74.119521	1531.75	79	OU2-SED-39-BOT	44.32344	-74.119953	1525.769	134	OU2-SED-86-SIDE	44.322638	-74.115564	1532.944					
25	OU2-SED-104-SIDE	44.323195	-74.119575	1532.312	80	OU2-SED-3A-BOT	44.321325	-74.115053	1533.635	135	OU2-SED-87-SIDE	44.322629	-74.115931	1533.057					
26	OU2-SED-105-SIDE	44.323173	-74.11961	1532.005	81	OU2-SED-4BOT	44.321391	-74.115152	1533.545	136	OU2-SED-88-SIDE	44.322722	-74.115936	1532.374					
27	OU2-SED-106-SIDE	44.323231	-74.119659	1532.603	82	OU2-SED-40-BOT	44.323374	-74.120115	1529.194	137	OU2-SED-89-SIDE	44.322665	-74.119011	1533.313					
28	OU2-SED-108-SIDE	44.323259	-74.119771	1532.301	83	OU2-SED-40A	44.323365	-74.120151	1527.434	138	OU2-SED-9BOT	44.321771	-74.115367	1529.714					
29	OU2-SED-109-SIDE	44.32337	-74.119817	1526.733	84	OU2-SED-41-BOTTOM MS	44.323353	-74.120217	1528.745	139	OU2-SED-90-SIDE	44.322759	-74.119003	1532.254					
30	OU2-SED-11-BOT	44.321925	-74.115447	1533.095	85	OU2-SED-42	44.32332	-74.120402	1526.907	140	OU2-SED-91-SIDE	44.322735	-74.119077	1532.139					
31	OU2-SED-110-SIDE	44.323345	-74.119544	1327.611	86	OU2-SED-43	44.323305	-74.120455	1526.269	141	OU2-SED-92-SIDE	44.322854	-74.11908	1531.938					
32	OU2-SED-111-SIDE	44.323407	-74.119577	1326.533	87	OU2-SED-44	44.323375	-74.120622	1529.008	142	OU2-SED-93-SIDE	44.322512	-74.119134	1532.43					
33	OU2-SED-112-SIDE	44.323385	-74.119929	1326.796	88	OU2-SED-45	44.323245	-74.120747	1528.393	143	OU2-SED-94-SIDE	44.322904	-74.119168	1531.693					
34	OU2-SED-113-SIDE	44.323443	-74.119993	1325.532	89	OU2-SED-49	44.323102	-74.121256	1527.407	144	OU2-SED-95-SIDE	44.322578	-74.119205	1531.957					
35	OU2-SED-114-SIDE	44.323427	-74.119986	1328.326	90	OU2-SED-4A-BOT	44.321394	-74.115152	1531.935	145	OU2-SED-96-SIDE	44.322962	-74.119258	1532.326					
36	OU2-SED-115-SIDE	44.32336	-74.120102	1330.031	91	OU2-SED-5	44.321465	-74.115207	1533.453	146	OU2-SED-97-SIDE	44.322944	-74.119286	1532.645					
37	OU2-SED-116-SIDE	44.323343	-74.120217	1328.518	92	OU2-SED-50	44.323074	-74.121403	1526.547	147	OU2-SED-98-SIDE	44.323018	-74.119332	1531.902					
38	OU2-SED-117-SIDE	44.323366	-74.120219	1329.417	93	OU2-SED-51	44.323068	-74.12152	1526.363	148	OU2-SED-99-SIDE	44.322985	-74.119368	1532.324					
39	OU2-SED-118	44.323302	-74.120403	1327.498	94	OU2-SED-52	44.323055	-74.121626	1526.318	149	OU2-SOIL-122	44.323293	-74.120633	1529.441					
40	OU2-SED-119	44.323338	-74.120405	1328.292	95	OU2-SED-53	44.321156	-74.117942	1535.947	150	OU2-SOIL-123	44.32326	-74.120605	1529.696					
41	OU2-SED-12-BOT	44.322002	-74.115455	1532.923	96	OU2-SED-53A-SIDE	44.321153	-74.117945	1535.677	151	OU2-SOIL-124	44.323229	-74.120734	1529.694					
42	OU2-SED-120	44.323291	-74.120476	1326.711	97	OU2-SED-54	44.321252	-74.117835	1535.612	152	OU2-SOIL-125	44.323232	-74.120765	1529.935					
43	OU2-SED-121	44.323322	-74.120508	1327.052	98	OU2-SED-55	44.321256	-74.115055	1536.926	153	OU2-SOIL-134	44.323034	-74.121494	1528.74					
44	OU2-SED-13-BOT	44.322062	-74.115499	1532.343	99	OU2-SED-56	44.321256	-74.11501	1535.547	154	OU2-SOIL-135	44.323092	-74.121515	1326.675					
45	OU2-SED-14-BOT	44.32217	-74.115444	1532.708	100	OU2-SED-57	44.321313	-74.115105	1535.05	155	OU2-SOIL-136	44.323044	-74.121612	1326.579					
46	OU2-SED-140BOT	44.321728	-74.115343	1528.543	101	OU2-SED-58	44.321336	-74.115069	1534.95	156	OU2-SOIL-137	44.32308	-74.12162	1326.417					
47	OU2-SED-143	44.323212	-74.120859	1328.478	102	OU2-SED-59	44.321408	-74.115119	1533.178	157	OU2-SOIL-138	44.321436	-74.115214	1537.074					
48	OU2-SED-15-BOT	44.322162	-74.115551	1533.542	103	OU2-SED-6	44.321542	-74.115249	1533.048	158	OU2-SOIL-139	44.321561	-74.115257	1535.364					
49	OU2-SED-155-SIDE	44.323389	-74.120113	1531.007	104	OU2-SED-60	44.321475	-74.115178	1536.31	159	OU2-SOIL-141	44.323334	-74.120338	1526.096					
50	OU2-SED-16-BOT	44.322258	-74.115455	1532.589	105	OU2-SED-61	44.321545	-74.115223	1535.13	160	OU2-SOIL-146	44.321275	-74.115068	1535.265					
51	OU2-SED-165-BOT	44.321739	-74.11536	1533.361	106	OU2-SED-62	44.321623	-74.115269	1535.101	161	OU2-SOIL-147BOT	44.321366	-74.115165	1536.411					
52	OU2-SED-166-SIDE	44.321638	-74.115497	1534.05	107	OU2-SED-62A-SIDE	44.321625	-74.115263	1535.438	162	OU2-SOIL-148	44.321433	-74.115137	1535.245					
53	OU2-SED-167-SIDE	44.321668	-74.115557	1534.037	108	OU2-SED-63SIDE	44.3217	-74.115301	1530.553	163	OU2-SOIL-149	44.321433	-74.115231	1537.592					
54	OU2-SED-168-SIDE	44.321729	-74.115592	1534.123	109	OU2-SED-64SIDE	44.321778	-74.115336	1531.314	164	OU2-SOIL-150	44.321534	-74.115275	1535.363					
55	OU2-SED-169-SIDE	44.32175	-74.115572	1534.213	110	OU2-SED-64SIDE WALL			0'	165	OU2-SOIL-151	44.321669	-74.115314	1535.706					

0 15 30 60
SCALE IN FEET

NO.	DATE	DR	MAP	CHK	MAP	APVD	MAP	BY	APVD
1	3/31/20	DSGN	BRT	REVISION			MJS	MJS	MJS

RECORD DRAWING

03/31/20

UNAUTHORIZED ALTERATION OR ADDITION TO THIS DOCUMENT IS A VIOLATION OF SECTION 7209 OF THE NEW YORK STATE EDUCATION LAW.

NEW YORK STATE OF OPPORTUNITY Department of Environmental Conservation

REMEDIAL ACTION
SARANAC LAKE GAS CO., INC.
SARANAC LAKE, NEW YORK
NYSDEC SITE NUMBER - 516008

MACTEC Engineering and Geology, P.C.
P.O. Box 7050, 1 Courtyard Street
Portland, Maine 04112-7050
(207) 775-5401

MACTEC

CIVIL

BOTTOM OF EXCAVATION OU02

VERIFY SCALE
BAR IS ONE INCH ON ORIGINAL DRAWING.
0 1"

DATE	JAN 2020
PROJ	3611-16-1193
DWG	C-202
SHEET	4 OF 11

THIS DRAWING IS THE PROPERTY OF MACTEC, INCLUDING ALL PATENTED AND PATENTABLE FEATURES, AND/OR CONFIDENTIAL INFORMATION AND ITS USE IS CONDITIONED UPON THE USERS AGREEMENT NOT TO REPRODUCE THE DRAWING, IN WHOLE OR PART, NOR THE MATERIAL DESCRIBED THEREON, NOR THE USE OF THE DRAWING FOR ANY PURPOSE OTHER THAN SPECIFICALLY PERMITTED IN WRITING BY MACTEC.

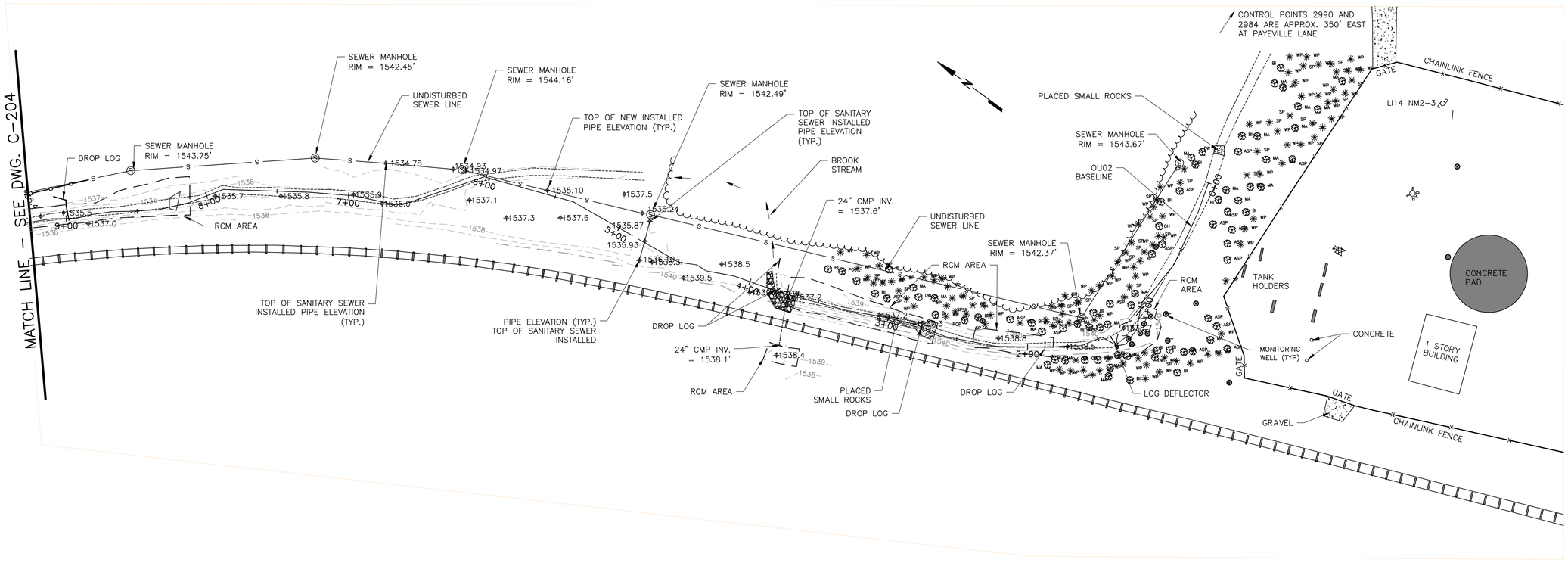

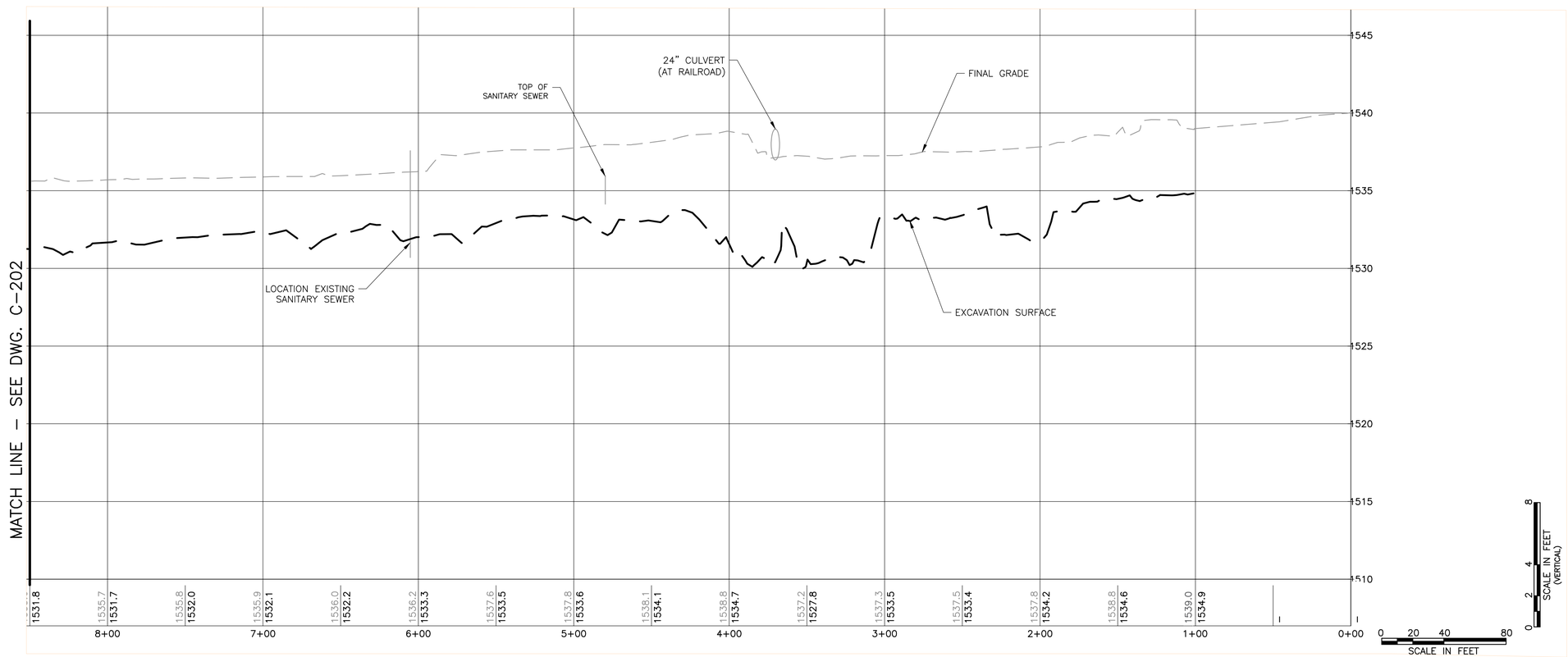

NO.	DATE	DR	CHK	REVISION	BY	APVD
1	3/31/20	MAP	BRT	RECORD DRAWING	MAP	MJS

MAP APVD MJS 03/31/20

UNAUTHORIZED ALTERATION OR ADDITION TO THIS DOCUMENT IS A VIOLATION OF SECTION 7209 OF THE NEW YORK STATE EDUCATION LAW.

DSGN MAP

THIS DRAWING IS THE PROPERTY OF MACTEC, INCLUDING ALL PATENTED AND PATENTABLE FEATURES, AND/OR CONFIDENTIAL INFORMATION AND ITS USE IS CONDITIONED UPON THE USERS AGREEMENT NOT TO REPRODUCE THE DRAWING, IN WHOLE OR PART, NOR THE MATERIAL DESCRIBED THEREON, NOR THE USE OF THE DRAWING FOR ANY PURPOSE OTHER THAN SPECIFICALLY PERMITTED IN WRITING BY MACTEC.

NEW YORK STATE OF OPPORTUNITY Department of Environmental Conservation

REMEDIAL ACTION
SARANAC LAKE GAS CO., INC.
SARANAC LAKE, NEW YORK
NYSDEC SITE NUMBER - 516008

MACTEC

MACTEC Engineering and Geology, P.C.
P.O. Box 7050, 51 Commercial Street
Portland, Maine 04112-7050
(207) 775-5401

CIVIL

PLAN AND BASELINE PROFILE OU02

VERIFY SCALE
BAR IS ONE INCH ON ORIGINAL DRAWING.
0 1"

DATE	JAN 2020
PROJ	3611-16-1193
DWG	C-203
SHEET	5 OF 11

FILE NAME: Z:\Projects\nysdec1\Saranac Lake\REC-C-203-PP- OU2.dwg PLOT DATE: Fri, 13 Mar 2020 PLOT TIME: 2:55 PM

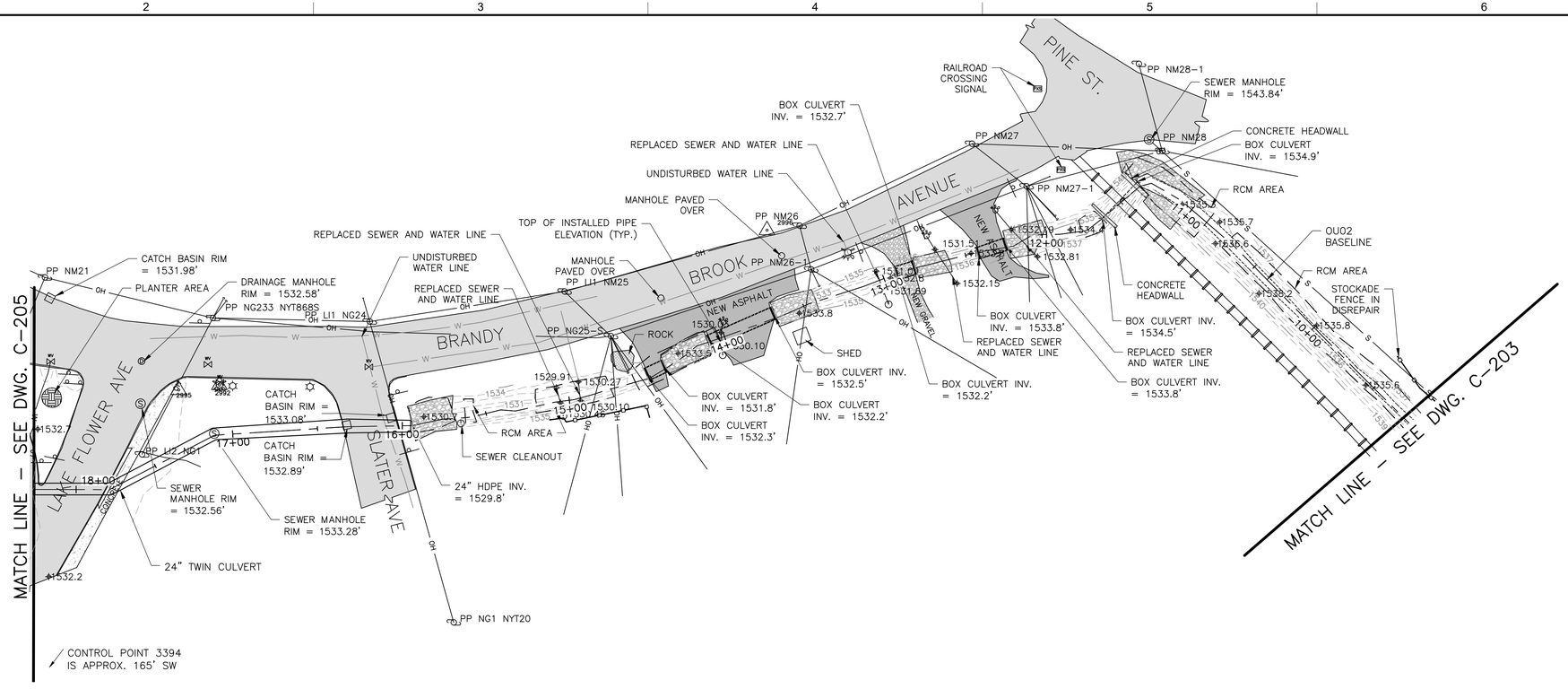

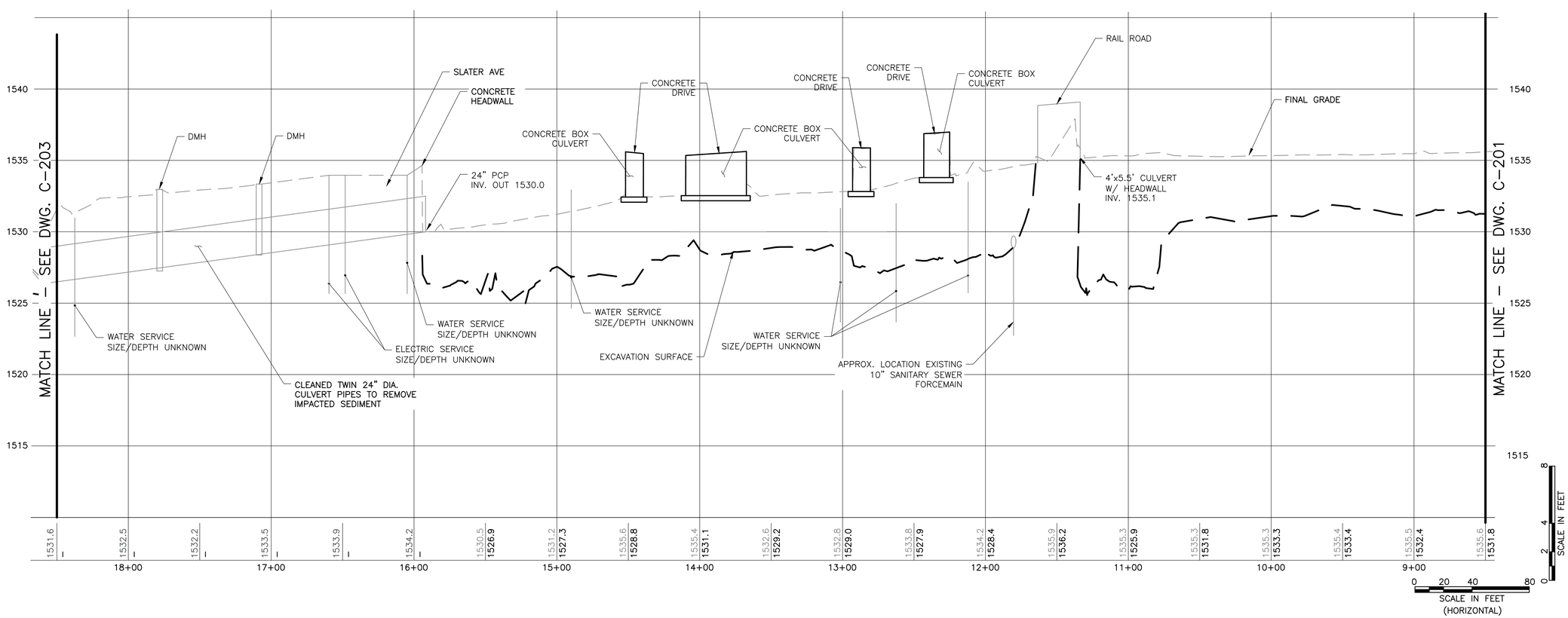

NO.	DATE	DR	MAP	CHK	MAP	APVD	MAP	BY	APVD
1	3/31/20								

RECORD DRAWING

REVISION

DSGN MAP BRT MAP MJS MJS 03/31/20

UNAUTHORIZED ALTERATION OR ADDITION TO THIS DOCUMENT IS A VIOLATION OF SECTION 7209 OF THE NEW YORK STATE EDUCATION LAW.

THIS DRAWING IS THE PROPERTY OF MACTEC, INCLUDING ALL PATENTED AND PATENTABLE FEATURES, AND/OR CONFIDENTIAL INFORMATION AND ITS USE IS CONDITIONED UPON THE USERS AGREEMENT NOT TO REPRODUCE THE DRAWING, IN WHOLE OR PART, NOR THE MATERIAL DESCRIBED THEREON, NOR THE USE OF THE DRAWING FOR ANY PURPOSE OTHER THAN SPECIFICALLY PERMITTED IN WRITING BY MACTEC.

NEW YORK STATE OPPORTUNITY Department of Environmental Conservation

REMEDIAL ACTION
SARANAC LAKE GAS CO., INC.
SARANAC LAKE, NEW YORK
NYSDEC SITE NUMBER - 516008

MACTEC

MACTEC Engineering and Geology, P.C.
P.O. Box 7050, 511 Congress Street
Portland, Maine 04112-7050
(207) 775-5401

CIVIL

PLAN AND BASELINE PROFILE OU02

VERIFY SCALE
BAR IS ONE INCH ON ORIGINAL DRAWING.
0 1"

DATE	JAN 2020
PROJ	3611-16-1193
DWG	C-204
SHEET	6 OF 11

FILE NAME: Z:\Projects\nysdec1\Saranac Lake\REC-C-204-PP- OU2.dwg PLOT DATE: Fri, 13 Mar 2020 PLOT TIME: 2:57 PM

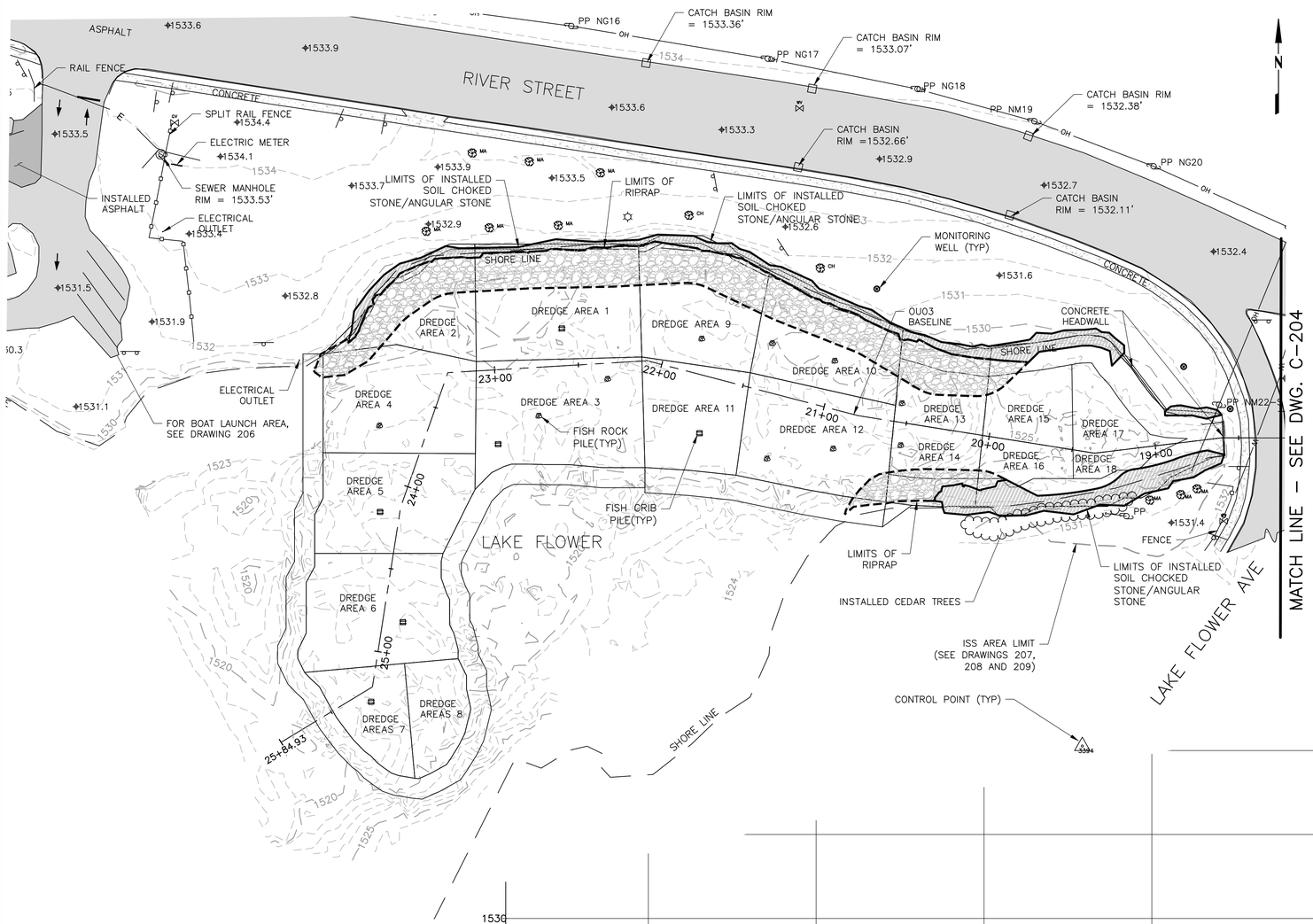

CONFIRMATION SAMPLE LOCATIONS:

182	OU3-SED-1 COM	44.323122	-74.124219	1520.3426
183	OU3-SED-11	44.323122	-74.124219	1520.3426
184	OU3-SED-12	44.323154	-74.124241	1519.8338
185	OU3-SED-13	44.323196	-74.124045	1520.2279
186	OU3-SED-14	44.323105	-74.124034	1520.431
187	OU3-SED-10 COM	44.323057	-74.123571	1520.1731
188	OU3-SED-10-1	44.323057	-74.123571	1520.1731
189	OU3-SED-11 COM	44.322935	-74.12387	1518.3213
190	OU3-SED-12 COM	44.322921	-74.123651	1518.9209
191	OU3-SED-13 COM	44.322988	-74.12331	1518.0426
192	OU3-SED-13-1	44.322988	-74.12331	1518.0426
193	OU3-SED-14 COM	44.32295	-74.123323	1518.0412
194	OU3-SED-14-1	44.32295	-74.123323	1518.0412
195	OU3-SED-14-2	44.322935	-74.123233	1518.1339
196	OU3-SED-15-1	44.322973	-74.123116	1519.4233
197	OU3-SED-15-COM	44.322973	-74.123116	1519.4233
198	OU3-SED-15-COMP-DUP			0'
199	OU3-SED-16-1	44.322921	-74.123111	1519.3997
200	OU3-SED-16-COM	44.322921	-74.123111	1519.3997
201	OU3-SED-17-1	44.322955	-74.122934	1519.752
202	OU3-SED-17-2	44.323016	-74.122916	1519.444
203	OU3-SED-17-COM	44.322955	-74.122934	1519.752
204	OU3-SED-18-1	44.322935	-74.122941	1518.4304
205	OU3-SED-18-2	44.322933	-74.122904	1519.7386
206	OU3-SED-18-COM	44.322935	-74.122941	1518.4304
207	OU3-SED-2 COM			0'
208	OU3-SED-2 COMPOSITE	44.323138	-74.124499	1521.6327
209	OU3-SED-3 COM	44.322947	-74.124246	1518.071
210	OU3-SED-4 COM			0'
211	OU3-SED-4 COMPOSITE	44.322977	-74.124609	1519.8475
212	OU3-SED-9 COM	44.323113	-74.123888	1519.5943
213	OU3-SED-9-1	44.323113	-74.123888	1519.5943
214	OU3-SED-9-2	44.323202	-74.12388	1519.5342
215	OU3-SED5	44.322869	-74.124608	1518.2626
216	OU3-SED6	44.322628	-74.124628	1517.4143
217	OU3-SED7	44.322461	-74.124517	1518.1193
218	OU3-SED8	44.322451	-74.124446	1519.5404

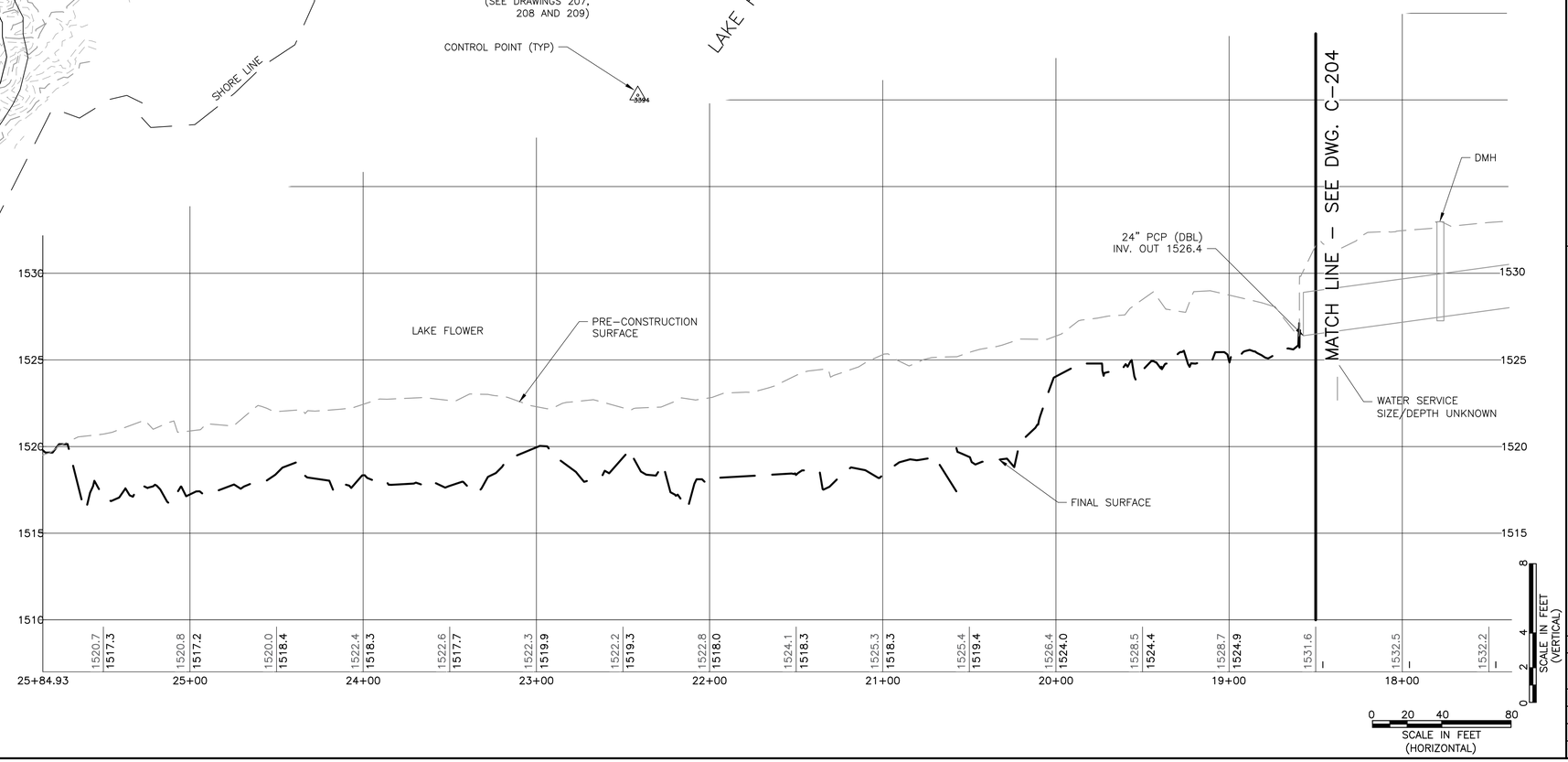

NO.	DATE	DR	MAP	BRT	CHK	MAP	APVD	BY	MAP	APVD	MJS
1	3/31/20										

RECORD DRAWING

REVISION

DSGN

STATE OF NEW YORK LICENSED PROFESSIONAL ENGINEER

03/31/20

UNAUTHORIZED ALTERATION OR ADDITION TO THIS DOCUMENT IS A VIOLATION OF SECTION 7209 OF THE NEW YORK STATE EDUCATION LAW.

NEW YORK STATE OF OPPORTUNITY Department of Environmental Conservation

REMEDIAL ACTION
SARANAC LAKE GAS CO., INC.
SARANAC LAKE, NEW YORK
NYSDEC SITE NUMBER - 516008

MACTEC

MACTEC Engineering and Geology, P.C.
P.O. Box 7050, 11 Commercial Street
Portland, Maine 04112-7050
(207) 775-5401

CIVIL

PLAN AND BASELINE PROFILE OU03

VERIFY SCALE
BAR IS ONE INCH ON ORIGINAL DRAWING.
0 1"

DATE	JAN 2020
PROJ	3611-16-1193
DWG	C-205
SHEET	7 OF 11

THIS DRAWING IS THE PROPERTY OF MACTEC, INCLUDING ALL PATENTED AND PATENTABLE FEATURES, AND/OR CONFIDENTIAL INFORMATION AND ITS USE IS CONDITIONED UPON THE USERS AGREEMENT NOT TO REPRODUCE THE DRAWING, IN WHOLE OR PART, NOR THE MATERIAL DESCRIBED THEREON, NOR THE USE OF THE DRAWING FOR ANY PURPOSE OTHER THAN SPECIFICALLY PERMITTED IN WRITING BY MACTEC.

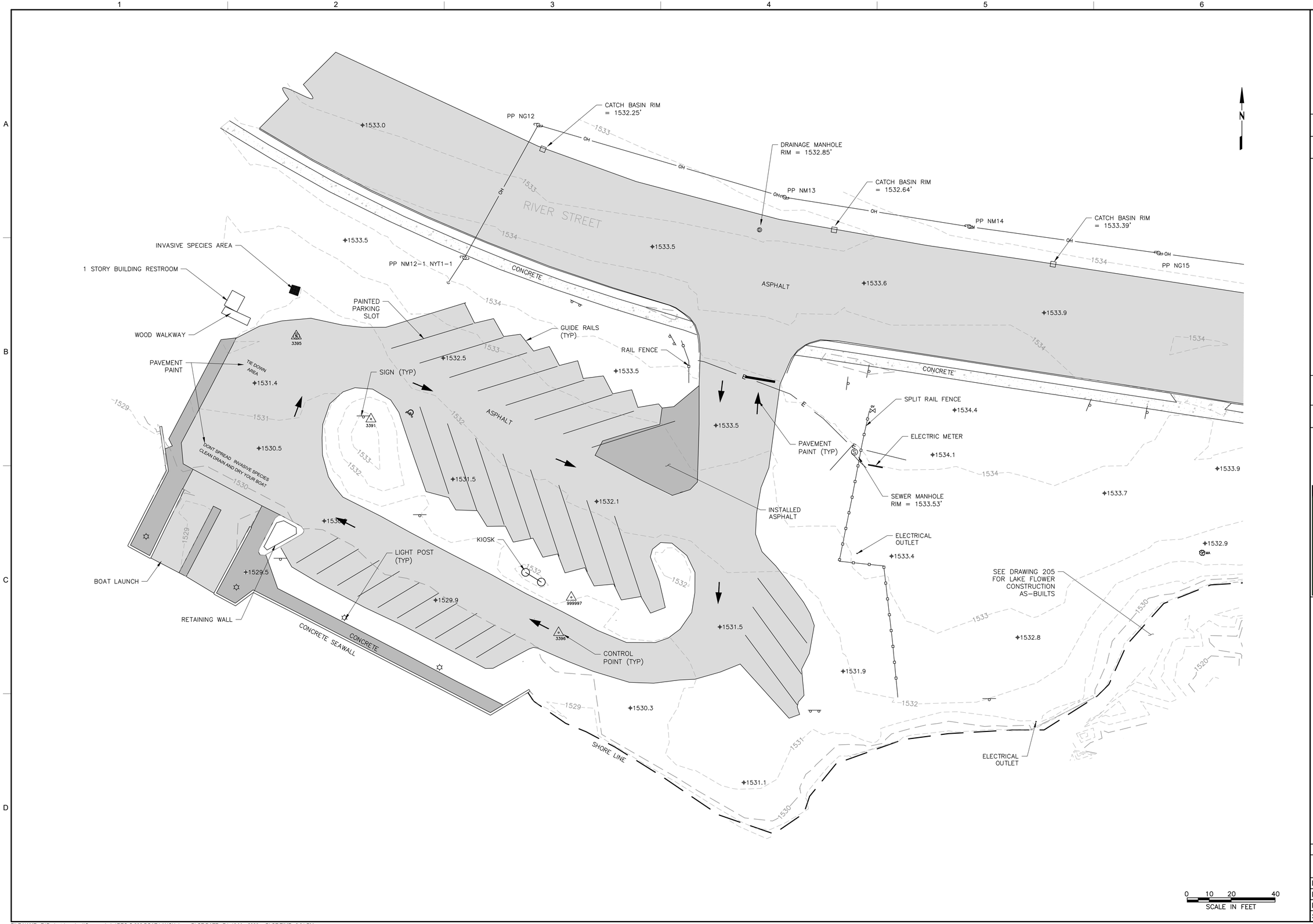

NO.	DATE	DSGN	DR	CHK	APVD
1	3/31/20	MAP	BRT	MAP	MJS

NO.	REVISION	BY	APVD
	RECORD DRAWING	MAP	MJS

STATE OF NEW YORK · MARK J. SCHIESS · 080537 · LICENSED PROFESSIONAL ENGINEER
03/31/20

NEW YORK STATE OF OPPORTUNITY · Department of Environmental Conservation

REMEDIAL ACTION
SARANAC LAKE GAS CO., INC.
SARANAC LAKE, NEW YORK
NYSDEC SITE NUMBER - 516008

MACTEC

MACTEC Engineering and Geology, P.C.
P.O. Box 1051, 511 Congress Street
Portland, Maine 04112-7050
(207) 775-5401

CIVIL

FINAL PLAN
BOAT LANCH

VERIFY SCALE
BAR IS ONE INCH ON ORIGINAL DRAWING.
0 1"

DATE	JAN 2020
PROJ	3611-16-1193
DWG	C-206
SHEET	8 OF 11

UNAUTHORIZED ALTERATION OR ADDITION TO THIS DOCUMENT IS A VIOLATION OF SECTION 7209 OF THE NEW YORK STATE EDUCATION LAW.

THIS DRAWING IS THE PROPERTY OF MACTEC, INCLUDING ALL PATENTED AND PATENTABLE FEATURES, AND/OR CONFIDENTIAL INFORMATION AND ITS USE IS CONDITIONED UPON THE USERS AGREEMENT NOT TO REPRODUCE THE DRAWING, IN WHOLE OR PART, NOR THE MATERIAL DESCRIBED THEREON, NOR THE USE OF THE DRAWING FOR ANY PURPOSE OTHER THAN SPECIFICALLY PERMITTED IN WRITING BY MACTEC.

FILE NAME: Z:\Projects\nysdec1\Saranac Lake\REC-C-206-BOAT LANCH.dwg PLOT DATE: Fri, 13 Mar 2020 PLOT TIME: 3:01 PM

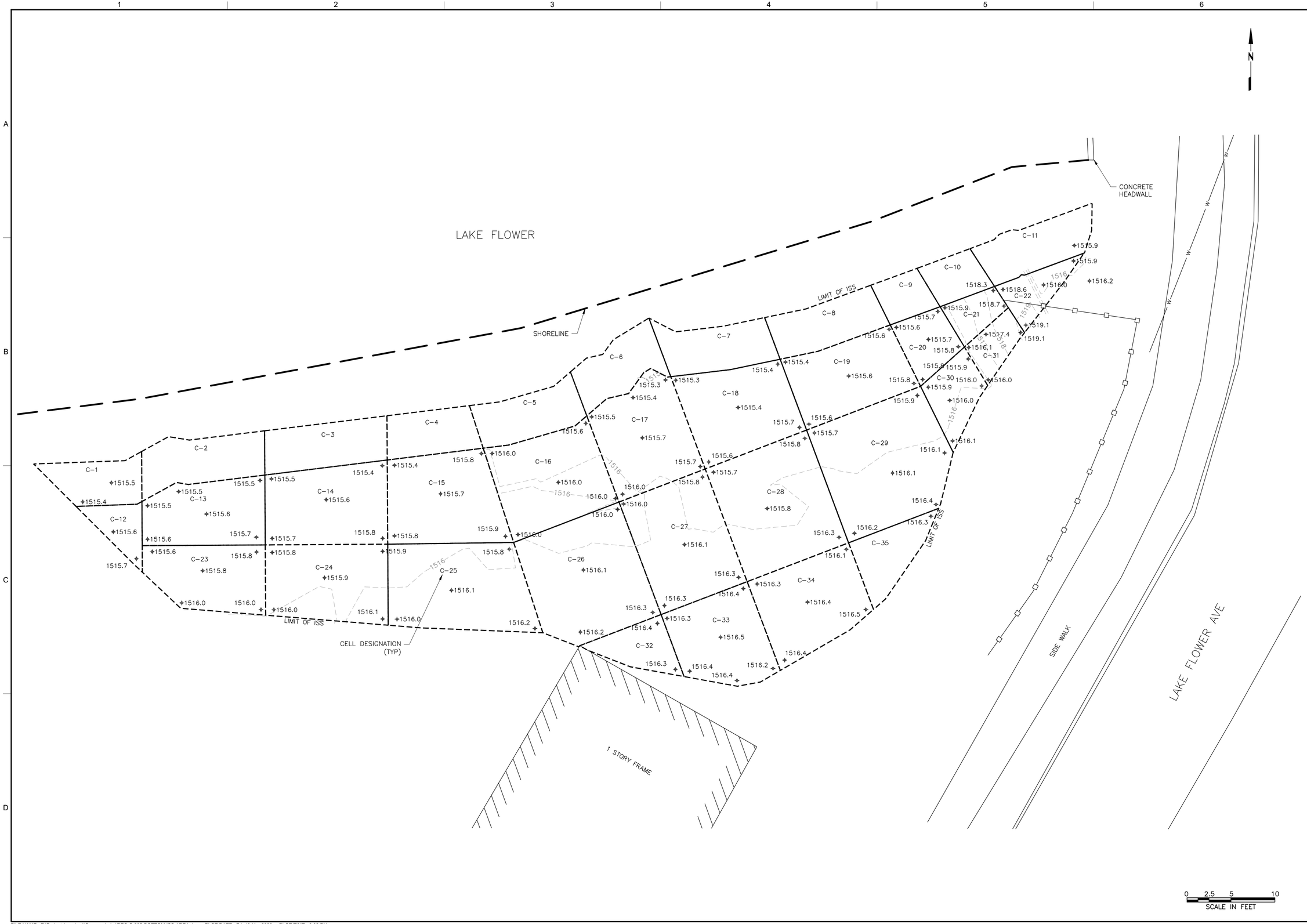

NO.	DATE	DR	MAP	CHK	APVD
1	3/31/20				
DSGN		MAP	BRT	MAP	MJS

RECORD DRAWING

REVISION | BY | APVD

MAP | MJS

STATE OF NEW YORK · LICENSED PROFESSIONAL ENGINEER · 073937

03/31/20

UNAUTHORIZED ALTERATION OR ADDITION TO THIS DOCUMENT IS A VIOLATION OF SECTION 7209 OF THE NEW YORK STATE EDUCATION LAW.

NEW YORK STATE OF OPPORTUNITY · Department of Environmental Conservation

REMEDIAL ACTION
SARANAC LAKE GAS CO., INC.
SARANAC LAKE, NEW YORK
NYSDEC SITE NUMBER - 516008

MACTEC

MACTEC Engineering and Geology, P.C.
P.O. Box 7050, 11 Cornwall Street
Portland, Maine 04112-7050
(207) 775-5401

CIVIL

BOTTOM OF ISS AREA

VERIFY SCALE

BAR IS ONE INCH ON ORIGINAL DRAWING.
0 1"

DATE	JAN 2020
PROJ	3611-16-1193
DWG	C-207
SHEET	9 OF 11

THIS DRAWING IS THE PROPERTY OF MACTEC, INCLUDING ALL PATENTED AND PATENTABLE FEATURES, AND/OR CONFIDENTIAL INFORMATION AND ITS USE IS CONDITIONED UPON THE USERS AGREEMENT NOT TO REPRODUCE THE DRAWING, IN WHOLE OR PART, NOR THE MATERIAL DESCRIBED THEREON, NOR THE USE OF THE DRAWING FOR ANY PURPOSE OTHER THAN SPECIFICALLY PERMITTED IN WRITING BY MACTEC.

FILE NAME: Z:\Projects\nysdec1\Saranac Lake\REC-C-207-BOTTOM ISS AREA.dwg PLOT DATE: Fri, 13 Mar 2020 PLOT TIME: 3:02 PM

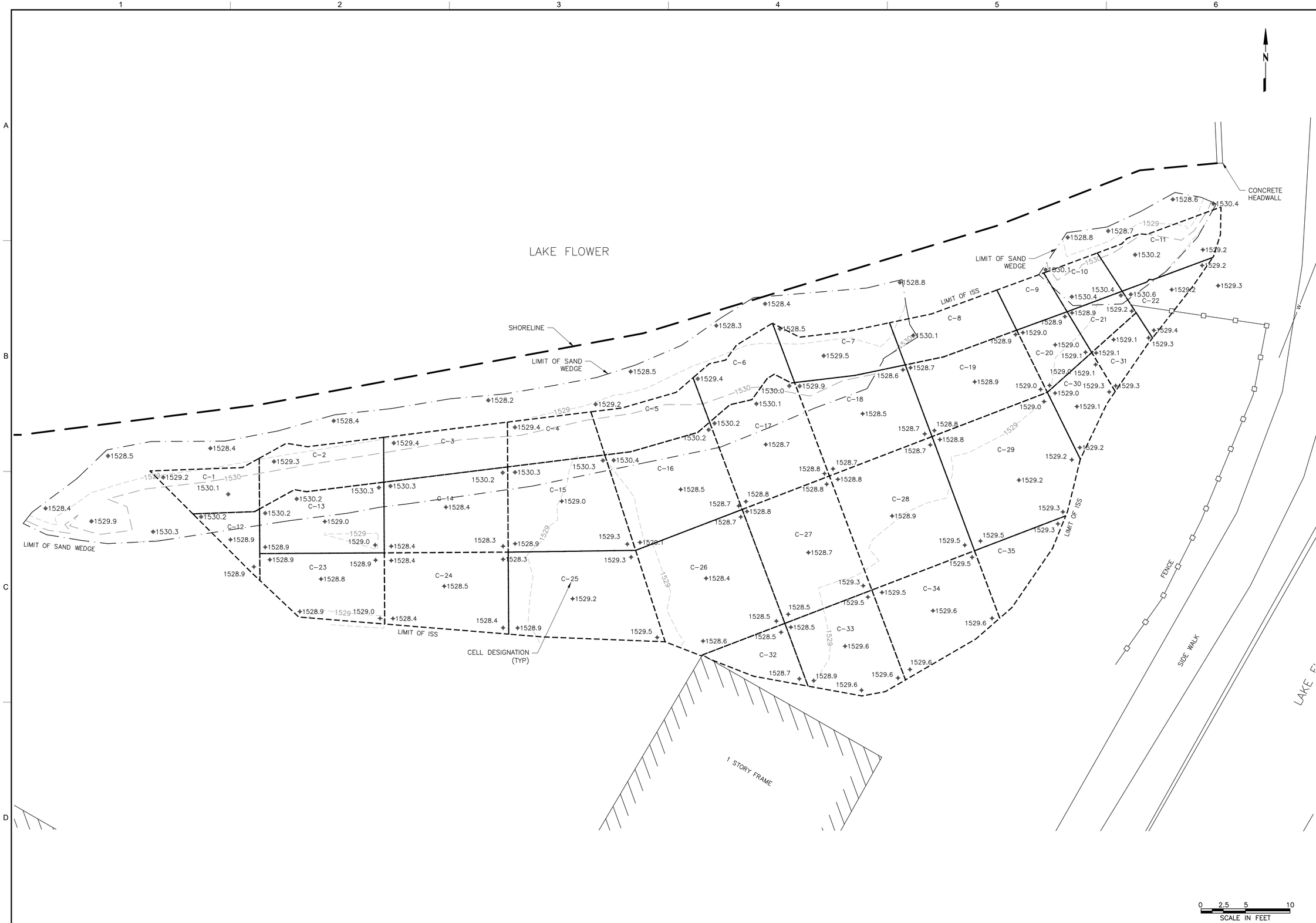

NO.	DATE	DR	MAP	CHK	MAP	APVD	MJS
DSGN		BRT					

NO.	DATE	REVISION	BY	APVD
1	3/31/20	RECORD DRAWING	MAP	MJS

STATE OF NEW YORK · MARK J. SCHLESS · LICENSED PROFESSIONAL ENGINEER

03/31/20

UNAUTHORIZED, ALTERATION, OR ADDITION TO THIS DOCUMENT IS A VIOLATION OF SECTION 7209 OF THE NEW YORK STATE EDUCATION LAW.

NEW YORK STATE DEPARTMENT OF ENVIRONMENTAL CONSERVATION

Department of Environmental Conservation

REMEDIAL ACTION
SARANAC LAKE GAS CO., INC.
SARANAC LAKE, NEW YORK
NYSDEC SITE NUMBER - 516008

MACTEC Engineering and Geology, P.C.
P.O. Box 7050, 511 Congress Street
Portland, Maine 04112-7050
(207) 775-5401

MACTEC

CIVIL

TOP OF MONOLITH/SAND WEDGE SURVEY ISS AREA

VERIFY SCALE
BAR IS ONE INCH ON ORIGINAL DRAWING.
0 1"

DATE	JAN 2020
PROJ	3611-16-1193
DWG	C-208
SHEET	10 OF 11

THIS DRAWING IS THE PROPERTY OF MACTEC, INCLUDING ALL PATENTED AND PATENTABLE FEATURES, AND/OR CONFIDENTIAL INFORMATION AND ITS USE IS CONDITIONED UPON THE USERS AGREEMENT NOT TO REPRODUCE THE DRAWING, IN WHOLE OR PART, NOR THE MATERIAL DESCRIBED THEREON, NOR THE USE OF THE DRAWING FOR ANY PURPOSE OTHER THAN SPECIFICALLY PERMITTED IN WRITING BY MACTEC.

FILE NAME: Z:\Projects\nysdec1\Saranac Lake\REC-C-208-TOP OF MONOLTH- ISS AREA.dwg PLOT DATE: Fri, 13 Mar 2020 PLOT TIME: 3:04 PM

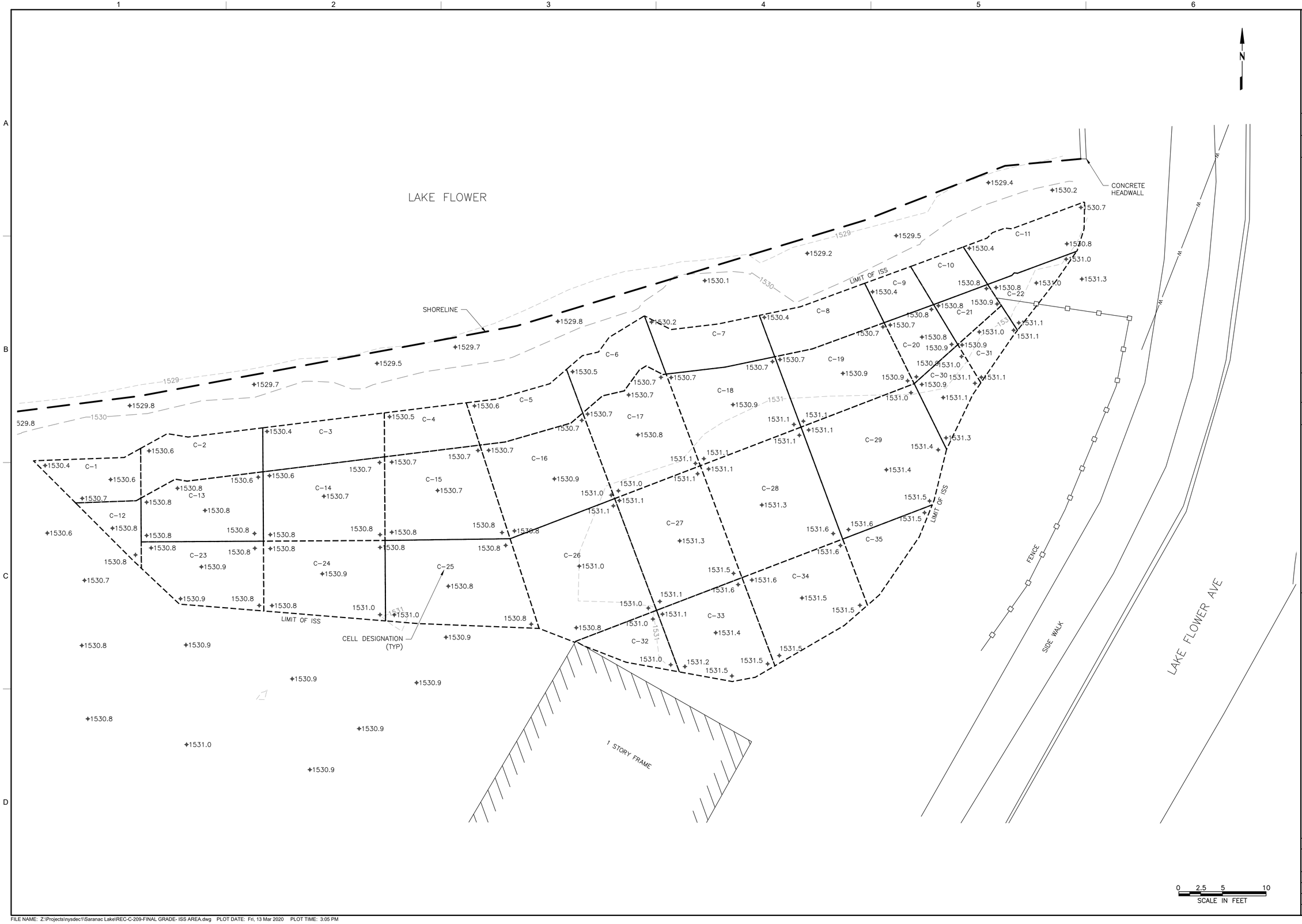

NO.	DATE	DR	MAP	CHK	APVD
1	3/31/20	MAP	MJS	BRT	MJS

RECORD DRAWING

REVISION | BY | APVD

03/31/20

UNAUTHORIZED ALTERATION OR ADDITION TO THIS DOCUMENT IS A VIOLATION OF SECTION 7209 OF THE NEW YORK STATE EDUCATION LAW.

THIS DRAWING IS THE PROPERTY OF MACTEC, INCLUDING ALL PATENTED AND PATENTABLE FEATURES, AND/OR CONFIDENTIAL INFORMATION AND ITS USE IS CONDITIONED UPON THE USERS AGREEMENT NOT TO REPRODUCE THE DRAWING, IN WHOLE OR PART, NOR THE MATERIAL DESCRIBED THEREON, NOR THE USE OF THE DRAWING FOR ANY PURPOSE OTHER THAN SPECIFICALLY PERMITTED IN WRITING BY MACTEC.

Department of Environmental Conservation

REMEDIAL ACTION
SARANAC LAKE GAS CO., INC.
SARANAC LAKE, NEW YORK
NYSDEC SITE NUMBER - 516008

MACTEC

MACTEC Engineering and Geology, P.C.
P.O. Box 7050, 11 Cousens Street
Portland, Maine 04112-7050
(207) 775-5401

CIVIL

FINAL GRADE OF ISS AREA

VERIFY SCALE

BAR IS ONE INCH ON ORIGINAL DRAWING.
0 1"

DATE	JAN 2020
PROJ	3611-16-1193
DWG	C-209
SHEET	11 OF 11

FILE NAME: Z:\Projects\nysdec1\Saranac Lake\REC-C-209-FINAL GRADE- ISS AREA.dwg PLOT DATE: Fri, 13 Mar 2020 PLOT TIME: 3:05 PM