

① DEED EASEMENT

Pages ((\$5 per page) _____

Names _____

Pages to Scan _____

Transfer Tax (\$4 per \$1000) _____

County Tax (\$2 per \$1000) _____

Coversheet / Surcharge \$45.00

RP (\$125 / \$250) _____

TP (\$5) \$5.00

Total: _____

-Town- _____

Consideration: _____

No charge -
DEC.

RECORDED AND FILED
ESSEX COUNTY CLERK
2014 OCT -2 PM 12:50
PLAZA BETHUNY 12932

MORTGAGE

Pages (\$5 per page) _____

Names _____

Pages to Scan _____

Coversheet / Surcharge \$45.00

Affidavit - AFNB _____

Total Tax _____

Total: _____

MAG / No Tax # (Uncheck) _____

Town: _____

Mortgage Amt: _____

Basic (1/2%): _____

Special (1/4%): _____

Additional (1/4%): _____

Local (1/4%): _____

Dis. / Asg. / APA / Etc. _____

Pages (\$5 per page) _____

Names _____

Pages to Scan _____

Coversheet / Surcharge \$45.00

Total: _____

Dis. / Asg. / APA / Etc. _____

Pages (\$5 per page) _____

Names _____

Pages to Scan _____

Coversheet / Surcharge \$45.00

Total: _____

Recorded By: Shawn Gilliland
R: on doc.

TIME STAMP

**ENVIRONMENTAL EASEMENT GRANTED PURSUANT TO ARTICLE 71, TITLE 36
OF THE NEW YORK STATE ENVIRONMENTAL CONSERVATION LAW**

THIS INDENTURE made this 16th day of September, 2014 between Owner(s) The Town of Willsboro, having an office at P.O. Box 370, Willsboro, County of Essex, State of New York (the "Grantor"), and The People of the State of New York (the "Grantee."), acting through their Commissioner of the Department of Environmental Conservation (the "Commissioner", or "NYSDEC" or "Department" as the context requires) with its headquarters located at 625 Broadway, Albany, New York 12233,

WHEREAS, the Legislature of the State of New York has declared that it is in the public interest to encourage the remediation of abandoned and likely contaminated properties ("sites") that threaten the health and vitality of the communities they burden while at the same time ensuring the protection of public health and the environment; and

WHEREAS, the Legislature of the State of New York has declared that it is in the public interest to establish within the Department a statutory environmental remediation program that includes the use of Environmental Easements as an enforceable means of ensuring the performance of operation, maintenance, and/or monitoring requirements and the restriction of future uses of the land, when an environmental remediation project leaves residual contamination at levels that have been determined to be safe for a specific use, but not all uses, or which includes engineered structures that must be maintained or protected against damage to perform properly and be effective, or which requires groundwater use or soil management restrictions; and

WHEREAS, the Legislature of the State of New York has declared that Environmental Easement shall mean an interest in real property, created under and subject to the provisions of Article 71, Title 36 of the New York State Environmental Conservation Law ("ECL") which contains a use restriction and/or a prohibition on the use of land in a manner inconsistent with engineering controls which are intended to ensure the long term effectiveness of a site remedial program or eliminate potential exposure pathways to hazardous waste or petroleum; and

WHEREAS, Grantor, is the owner of real property located at the address of School Street in the Town of Willsboro, County of Essex and State of New York, known and designated on the tax map of the County Clerk of Essex as tax map parcel numbers: Section 031.09 Block 01 Lot 20-1, being the same as that property conveyed to Grantor by deed dated December 20, 1966 and recorded in the Essex County Clerk's Office in Liber 453 and Page 570. The property subject to this Environmental Easement (the "Controlled Property") comprises approximately 26.65 +/- acres, and is hereinafter more fully described in the Land Title Survey dated September 16, 1966 prepared by Spencer J. Johnston, which will be attached to the Site Management Plan. The Controlled Property description is set forth in and attached hereto as Schedule A; and

WHEREAS, the Department accepts this Environmental Easement in order to ensure the protection of public health and the environment and to achieve the requirements for remediation established for the Controlled Property until such time as this Environmental Easement is extinguished pursuant to ECL Article 71, Title 36; and

NOW THEREFORE, in consideration of the mutual covenants contained herein and the terms and conditions of State Assistance Contract Number: C302572, Grantor conveys to Grantee a permanent Environmental Easement pursuant to ECL Article 71, Title 36 in, on, over, under, and upon the Controlled Property as more fully described herein ("Environmental Easement")

1. Purposes. Grantor and Grantee acknowledge that the Purposes of this Environmental Easement are: to convey to Grantee real property rights and interests that will run with the land in perpetuity in order to provide an effective and enforceable means of encouraging the reuse and redevelopment of this Controlled Property at a level that has been determined to be safe for a specific use while ensuring the performance of operation, maintenance, and/or monitoring requirements; and to ensure the restriction of future uses of the land that are inconsistent with the above-stated purpose.

2. Institutional and Engineering Controls. The controls and requirements listed in the Department approved Site Management Plan ("SMP") including any and all Department approved amendments to the SMP are incorporated into and made part of this Environmental Easement. These controls and requirements apply to the use of the Controlled Property, run with the land, are binding on the Grantor and the Grantor's successors and assigns, and are enforceable in law or equity against any owner of the Controlled Property, any lessees and any person using the Controlled Property.

A. (1) The Controlled Property may be used for:
The area set forth in the Schedule B may continue to be utilized as set forth in Schedule B in addition, the entire parcel may be used for Commercial as described in 6 NYCRR Part 375-1.8(g)(2)(iii) and Industrial as described in 6 NYCRR Part 375-1.8(g)(2)(iv)

(2) All Engineering Controls must be operated and maintained as specified in the Site Management Plan (SMP);

(3) All Engineering Controls must be inspected at a frequency and in a manner defined in the SMP;

(4) The use of groundwater underlying the property is prohibited without necessary water quality treatment as determined by the NYSDOH or the Essex County Department of Health to render it safe for use as drinking water or for industrial purposes, and the user must first notify and obtain written approval to do so from the Department;

(5) Groundwater and other environmental or public health monitoring must be performed as defined in the SMP;

(6) Data and information pertinent to Site Management of the Controlled Property must be reported at the frequency and in a manner defined in the SMP;

(7) All future activities on the property that will disturb remaining contaminated material must be conducted in accordance with the SMP;

(8) Monitoring to assess the performance and effectiveness of the remedy must be performed as defined in the SMP;

(9) Operation, maintenance, monitoring, inspection, and reporting of any mechanical or physical components of the remedy shall be performed as defined in the SMP;

(10) Access to the site must be provided to agents, employees or other representatives of the State of New York with reasonable prior notice to the property owner to assure compliance with the restrictions identified by this Environmental Easement.

B. The Controlled Property, except as expressly set forth above, shall not be used for Residential or Restricted Residential purposes as defined in 6NYCRR 375-1.8(g)(2)(i) and (ii), and the above-stated engineering controls may not be discontinued without an amendment or extinguishment of this Environmental Easement.

C. The SMP describes obligations that the Grantor assumes on behalf of Grantor, its successors and assigns. The Grantor's assumption of the obligations contained in the SMP which may include sampling, monitoring, and/or operating a treatment system, and providing certified reports to the NYSDEC, is and remains a fundamental element of the Department's determination that the Controlled Property is safe for a specific use, but not all uses. The SMP may be modified in accordance with the Department's statutory and regulatory authority. The Grantor and all successors and assigns, assume the burden of complying with the SMP and obtaining an up-to-date version of the SMP from:

Site Control Section
Division of Environmental Remediation
NYSDEC
625 Broadway
Albany, New York 12233
Phone: (518) 402-9553

D. Grantor must provide all persons who acquire any interest in the Controlled Property a true and complete copy of the SMP that the Department approves for the Controlled Property and all Department-approved amendments to that SMP.

E. Grantor covenants and agrees that until such time as the Environmental Easement is extinguished in accordance with the requirements of ECL Article 71, Title 36 of the ECL, the property deed and all subsequent instruments of conveyance relating to the Controlled Property shall state in at least fifteen-point bold-faced type:

This property is subject to an Environmental Easement held by the New York State Department of Environmental Conservation pursuant to Title 36 of Article 71 of the Environmental Conservation

Law.

F. Grantor covenants and agrees that this Environmental Easement shall be incorporated in full or by reference in any leases, licenses, or other instruments granting a right to use the Controlled Property.

G. Grantor covenants and agrees that it shall, at such time as NYSDEC may require, submit to NYSDEC a written statement by an expert the NYSDEC may find acceptable certifying under penalty of perjury, in such form and manner as the Department may require, that:

(1) the inspection of the site to confirm the effectiveness of the institutional and engineering controls required by the remedial program was performed under the direction of the individual set forth at 6 NYCRR Part 375-1.8(h)(3).

(2) the institutional controls and/or engineering controls employed at such site:

- (i) are in-place;
- (ii) are unchanged from the previous certification, or that any identified changes to the controls employed were approved by the NYSDEC and that all controls are in the Department-approved format; and

(iii) that nothing has occurred that would impair the ability of such control to protect the public health and environment;

(3) the owner will continue to allow access to such real property to evaluate the continued maintenance of such controls;

(4) nothing has occurred that would constitute a violation or failure to comply with any site management plan for such controls;

(5) the report and all attachments were prepared under the direction of, and reviewed by, the party making the certification;

(6) to the best of his/her knowledge and belief, the work and conclusions described in this certification are in accordance with the requirements of the site remedial program, and generally accepted engineering practices; and

(7) the information presented is accurate and complete.

3. Right to Enter and Inspect. Grantee, its agents, employees, or other representatives of the State may enter and inspect the Controlled Property in a reasonable manner and at reasonable times to assure compliance with the above-stated restrictions.

4. Reserved Grantor's Rights. Grantor reserves for itself, its assigns, representatives, and successors in interest with respect to the Property, all rights as fee owner of the Property, including:

A. Use of the Controlled Property for all purposes not inconsistent with, or limited by the terms of this Environmental Easement;

B. The right to give, sell, assign, or otherwise transfer part or all of the underlying fee interest to the Controlled Property, subject and subordinate to this Environmental Easement;

5. Enforcement

A. This Environmental Easement is enforceable in law or equity in perpetuity by

Grantor, Grantee, or any affected local government, as defined in ECL Section 71-3603, against the owner of the Property, any lessees, and any person using the land. Enforcement shall not be defeated because of any subsequent adverse possession, laches, estoppel, or waiver. It is not a defense in any action to enforce this Environmental Easement that: it is not appurtenant to an interest in real property; it is not of a character that has been recognized traditionally at common law; it imposes a negative burden; it imposes affirmative obligations upon the owner of any interest in the burdened property; the benefit does not touch or concern real property; there is no privity of estate or of contract; or it imposes an unreasonable restraint on alienation.

B. If any person violates this Environmental Easement, the Grantee may revoke the Certificate of Completion with respect to the Controlled Property.

C. Grantee shall notify Grantor of a breach or suspected breach of any of the terms of this Environmental Easement. Such notice shall set forth how Grantor can cure such breach or suspected breach and give Grantor a reasonable amount of time from the date of receipt of notice in which to cure. At the expiration of such period of time to cure, or any extensions granted by Grantee, the Grantee shall notify Grantor of any failure to adequately cure the breach or suspected breach, and Grantee may take any other appropriate action reasonably necessary to remedy any breach of this Environmental Easement, including the commencement of any proceedings in accordance with applicable law.

D. The failure of Grantee to enforce any of the terms contained herein shall not be deemed a waiver of any such term nor bar any enforcement rights.

6. Notice. Whenever notice to the Grantee (other than the annual certification) or approval from the Grantee is required, the Party providing such notice or seeking such approval shall identify the Controlled Property by referencing the following information:

County, NYSDEC Site Number, NYSDEC Brownfield Cleanup Agreement, State Assistance Contract or Order Number, and the County tax map number or the Liber and Page or computerized system identification number.

Parties shall address correspondence to: Site Number: 516009
Office of General Counsel
NYSDEC
625 Broadway
Albany New York 12233-5500

With a copy to: Site Control Section
Division of Environmental Remediation
NYSDEC
625 Broadway
Albany, NY 12233

All notices and correspondence shall be delivered by hand, by registered mail or by Certified mail and return receipt requested. The Parties may provide for other means of receiving and communicating notices and responses to requests for approval.

7. Recordation. Grantor shall record this instrument, within thirty (30) days of execution of this instrument by the Commissioner or her/his authorized representative in the office of the recording officer for the county or counties where the Property is situated in the manner prescribed by Article 9 of the Real Property Law.

8. Amendment. Any amendment to this Environmental Easement may only be executed by the Commissioner of the New York State Department of Environmental Conservation or the Commissioner's Designee, and filed with the office of the recording officer for the county or counties where the Property is situated in the manner prescribed by Article 9 of the Real Property Law.

9. Extinguishment. This Environmental Easement may be extinguished only by a release by the Commissioner of the New York State Department of Environmental Conservation, or the Commissioner's Designee, and filed with the office of the recording officer for the county or counties where the Property is situated in the manner prescribed by Article 9 of the Real Property Law.

10. Joint Obligation. If there are two or more parties identified as Grantor herein, the obligations imposed by this instrument upon them shall be joint and several.

IN WITNESS WHEREOF, Grantor has caused this instrument to be signed in its name.

Town of Willsboro:

By:  _____

Print Name: Shaun Gilliland

Title: Supervisor Date: 9/11/14

Grantor's Acknowledgment


STATE OF NEW YORK)
) ss:
COUNTY OF Essex)

On the 11th day of September, in the year 20 14, before me, the undersigned, personally appeared Shawn Gilliland, personally known to me or proved to me on the basis of satisfactory evidence to be the individual(s) whose name is (are) subscribed to the within instrument and acknowledged to me that he/she/they executed the same in his/her/their capacity(ies), and that by his/her/their signature(s) on the instrument, the individual(s), or the person upon behalf of which the individual(s) acted, executed the instrument.


Notary Public - State of New York

BRIDGET A. BROWN
Notary Public - State of New York
No. 01BR6295202
My Commission Expires December 30, 2017


THIS ENVIRONMENTAL EASEMENT IS HEREBY ACCEPTED BY THE PEOPLE OF THE STATE OF NEW YORK, Acting By and Through the Department of Environmental Conservation as Designee of the Commissioner,

By: 
Robert W. Schick, Director
Division of Environmental Remediation

Grantee's Acknowledgment

STATE OF NEW YORK)
) ss:
COUNTY OF ALBANY)

On the 16th day of September, in the year 2014, before me, the undersigned, personally appeared Robert W. Schick, personally known to me or proved to me on the basis of satisfactory evidence to be the individual(s) whose name is (are) subscribed to the within instrument and acknowledged to me that he/she/ executed the same in his/her/ capacity as Designee of the Commissioner of the State of New York Department of Environmental Conservation, and that by his/her/ signature on the instrument, the individual, or the person upon behalf of which the individual acted, executed the instrument.


Notary Public - State of New York

David J. Chiusano
Notary Public, State of New York
No. 01CH5032146
Qualified in Schenectady County
Commission Expires August 22, 2018

SCHEDULE "A" PROPERTY DESCRIPTION

Enter Property Description

This Indenture,

Made the 20th day of December Nineteen Hundred and Sixty-six,

Between GEORGIA-PACIFIC CORPORATION

a corporation organized under the laws of the State of Georgia

party of the first part, and

TOWN OF WILLSBORO, ESSEX COUNTY, NEW YORK,

party of the second part,

Witnesseth, that the party of the first part, in consideration of

ONE Dollar

(\$1.00) lawful money of the United States,

paid by the party of the second part,

does hereby remise, release, and quitclaim unto the party of the second part,

its successors and assigns forever, all

ALL THAT CERTAIN PARCEL OR TRACT OF LAND situate, lying and being on the south side of the big bend of the Bouquet River in the hamlet and Town of Willsboro, said tract being generally known as the "Black Ash Pit" and being bounded and described as follows: BEGINNING at a point in part of the southerly bounds of the tract herein described and conveyed, said point being monumented by a 1/2" iron pipe driven into the ground on the east side of the road or street that runs northerly from the Willsboro Branch of the Essex County-Champlain National Bank building in Willsboro into the tract herein described and being located N 5° 26' E, 108.0 feet from another 1/2" iron pipe monument marking the northwest corner of a house lot owned or occupied by a certain F. Bridge; thence running in a course directly toward and in alignment with the so-called "Lower Dam" of the mill on the Bouquet River or S 70° 03' W, 247.18 feet to a point-on-line monumented by the northwest corner of the concrete dam abutment on the east bank of the Bouquet River; and thence continuing in the same course along the broken crest of said dam an additional 73 feet, more or less, to a point in the center line of said River, said point being the southwest corner of the tract herein described and conveyed; thence running northerly, easterly and southeasterly down and along the center line of said big bend in the Bouquet River as the same winds and turns a distance of 3000 feet, more or less, to a point being the most easterly corner of the tract herein described and conveyed, said point being located N 20° 10' E, 50 feet, more or less, from a 1/2" iron pipe monument driven into the ground on the south bank of the River and at the base of a large sycamore tree; thence running S 20° 10' W, 50 feet, more or less, to the point-on-line marked by said 1/2" iron pipe at the Sycamore tree; and thence continuing in the same course S 20° 10' W, an additional 129.66 feet to a point in the northerly bounds

of other lands owned by the party of the first part hereto, said point being the southeast corner of the tract herein described and conveyed and being monumented by another 1/2" iron pipe driven into the ground on the easterly side of an unimproved roadway reserved by the party of the first part hereto as a right-of-way for ingress and egress to lands owned south and east of the tract herein described; thence running westerly along the northerly bounds of other lands owned by the party of the first part hereto and along the southerly side of said roadway reserved as a right-of-way the following courses and distances, viz; N 78° 52' W, 250.52 feet to a corner monumented by a 1/2" iron pipe driven into the ground; thence N 57° 35' W, 364.43 feet to another corner on the south edge of said roadway right-of-way monumented by a 1/2" iron pipe driven into the ground; thence N 70° 59' W, 532.20 feet to another corner monumented by a 1/2" iron pipe and piled stones set in the ground; thence N 34° 20' W, 250.67 feet to another corner on the south side of said roadway monumented by a 1/2" iron pipe driven into the ground; thence N 86° 19' W, 139.11 feet to another corner monumented by a 1/2" iron pipe driven into the ground on the south side of said roadway; and thence S 14° 29' W, 172.24 feet to the point of place of beginning; containing 25.0 acres of land and river within the bounds of the tract thus traversed, described and conveyed.


The above described magnetic courses, distances and monuments are those determined and established in a survey completed September 16, 1956 by Spencer J. Johnston and Frederick W. Volkman, licensed land surveyors. Reference is made to the map platting from said survey for a more detailed and graphic description of the tract herein described and conveyed. Said map is titled: "Map of Survey - showing parcel set off from lands of Georgia Pacific Corp. to be conveyed to the Town of Willaboro" and is placed on file at the Essex County Clerk's office as Map No. 2072 in Book 24 of Maps at page 31.

Reserving to the grantor herein an unrestricted right-of-way for ingress and egress by foot, vehicles or otherwise upon, through and over the roadway designated as a right-of-way reserved to the grantor in the aforesaid survey.

**SCHEDULE B
(MAPS)**

Black Ash Park - Concept Master Plan

1. Fishermen's Pavilion
2. Industrial Heritage Pavilion - Environmental Education and Research Station
3. Community Pavilion
4. Handicap River Access
5. Future Bridge | Zip Line
6. Picnic Groves
7. Public Parking
8. Creative Play
9. Dog Park-Fenced-Seasonal Deck
10. Treatment Plant Expansion



William W. Palmer, ASLA

4-3-2012

Black Ash Park – Concept Master Plan

1. Fishermen's Pavilion
2. Industrial Heritage Pavilion – Environmental Education and Research Station
3. Community Pavilion
4. Handicap River Access
5. Future Bridge | Zip Line
6. Picnic Groves
7. Public Parking
8. Creative Play
9. Dog Park–Fenced–Seasonal Dock
10. Treatment Plant Expansion



William W. Palmer, ASLA

4-3-2012

