



# JOINT APPLICATION FORM



For Permits/Determinations to undertake activities affecting streams, waterways, waterbodies, wetlands, coastal areas and sources of water supply.

New York State

You must separately apply for and obtain separate Permits/Determinations from each involved agency prior to proceeding with work. Please read all instructions.

US Army Corps of Engineers (USACE)

<p>APPLICATIONS TO</p> <p><b>1. NYS Department of Environmental Conservation</b></p> <p>Check all permits that apply:</p> <p><input type="checkbox"/> Stream Disturbance</p> <p><input type="checkbox"/> Excavation and Fill in Navigable Waters</p> <p><input type="checkbox"/> Docks, Moorings or Platforms</p> <p><input type="checkbox"/> Dams and Impoundment Structures</p> <p><input checked="" type="checkbox"/> 401 Water Quality Certification</p> <p><input type="checkbox"/> Freshwater Wetlands</p> <p><input type="checkbox"/> Tidal Wetlands</p> <p><input type="checkbox"/> Coastal Erosion Management</p> <p><input type="checkbox"/> Wild, Scenic and Recreational Rivers</p> <p><input type="checkbox"/> Water Supply</p> <p><input type="checkbox"/> Long Island Well</p> <p><input type="checkbox"/> Aquatic Vegetation Control</p> <p><input type="checkbox"/> Aquatic Insect Control</p> <p><input type="checkbox"/> Fish Control</p> <p><input type="checkbox"/> Incidental Take of Endangered/Threatened Species</p> <p><input checked="" type="checkbox"/> I am sending this application to this agency.</p>	<p><b>2. US Army Corps of Engineers</b></p> <p>Check all permits that apply:</p> <p><input type="checkbox"/> Section 404 Clean Water Act</p> <p><input type="checkbox"/> Section 10 Rivers and Harbors Act</p> <p><input checked="" type="checkbox"/> Nationwide Permit(s) - Identify Number(s): 38</p> <p>Preconstruction Notification - <input checked="" type="checkbox"/> Y / <input type="checkbox"/> N</p> <p><input checked="" type="checkbox"/> I am sending this application to this agency.</p>	<p><b>3. NYS Office of General Services</b></p> <p>Check all permits that apply:</p> <p><input type="checkbox"/> State Owned Lands Under Water</p> <p><input type="checkbox"/> Utility Easement (pipelines, conduits, cables, etc.)</p> <p><input type="checkbox"/> Docks, Moorings or Platforms</p> <p><input type="checkbox"/> I am sending this application to this agency.</p>	<p><b>4. NYS Department of State</b></p> <p>Check if this applies:</p> <p><input type="checkbox"/> Coastal Consistency Concurrence</p> <p><input type="checkbox"/> I am sending this application to this agency.</p>
--	---	--	--

<p><b>5. Name of Applicant</b> (use full name) Traylor Champion, V.P. Environmental Affaris Georgia-Pacific LLC</p>		<p><b>Applicant</b> must be:</p> <p><input type="checkbox"/> Owner</p> <p><input checked="" type="checkbox"/> Operator</p> <p><input type="checkbox"/> Lessee</p> <p>(check all that apply)</p>	
<p>Mailing Address 133 Peachtree Street PO Box 105605</p>		<p>Taxpayer ID (If applicant is NOT an individual): 59-3822092</p>	
<p>Post Office City Atlanta</p>		<p>State GA Zip Code 30348-5605</p>	
<p>Telephone (daytime) (908) 652-4776</p>	<p>Email btchampi@gapac.com</p>		

<p><b>6. Name of Facility or Property Owner</b> (if different than Applicant) Ed Hatch, Supervisor - Town of Willsboro</p>	
<p>Mailing Address PO Box 370 5 Ferrell Road</p>	
<p>Post Office City Willsboro</p>	
<p>State NY Zip Code 12996</p>	
<p>Telephone (daytime) (518) 963-8668</p>	<p>Email supervisor@willsborony.com</p>

<p><b>7. Contact/Agent Name</b> Patricia Gabriel</p>	
<p>Company Name ARCADIS-US, Inc.</p>	
<p>Mailing Address 855 Route 146, Suite 210</p>	
<p>Post Office City Clifton Park</p>	
<p>State NY Zip Code 12065</p>	<p>Telephone (daytime) (518) 250-7324</p>
<p>Email patricia.gabriel@arcadis-us.com</p>	

<p><b>8. Project / Facility Name</b> Willsboro Black Ash Pond (Site #516009)</p>		<p>Property Tax Map Section / Block / Lot Number 31.9-1-20.100</p>									
<p>Project Location - Provide directions and distances to roads, bridges and bodies of waters: Project site is located off Route 22 at the end of School Street bordering the east /south side of the Boquet River, downstream of the Willsboro Dam.</p>											
<p>Street Address, if applicable School Street (labeled as Gilliland Lane in Google Maps)</p>		<p>Post Office City Willsboro</p>	<p>State NY Zip Code 12996</p>								
<p>Town / Village / City Willsboro</p>		<p>County Essex</p>									
<p>Name of USGS Quadrangle Map Willsboro</p>		<p>Stream/Water Body Name Boquet River</p>									
<p>Location Coordinates: Enter NYTMs in kilometers, <b>OR</b> Latitude/Longitude</p> <table border="1"> <tr> <td>NYTM-E</td> <td>NYTM-N</td> <td>Latitude</td> <td>Longitude</td> </tr> <tr> <td>-</td> <td>-</td> <td>44° 22' 8.4"</td> <td>-73° 23' 27.6"</td> </tr> </table>				NYTM-E	NYTM-N	Latitude	Longitude	-	-	44° 22' 8.4"	-73° 23' 27.6"
NYTM-E	NYTM-N	Latitude	Longitude								
-	-	44° 22' 8.4"	-73° 23' 27.6"								

<p><b>For Agency Use Only</b></p>	<p>DEC Application Number: _____</p>	<p>USACE Number: _____</p>
-----------------------------------	--------------------------------------	----------------------------

**JOINT APPLICATION FORM - PAGE 2 OF 2**  
Submit this completed page as part of your Application.

**9. Project Description and Purpose:** Provide a complete narrative description of the proposed work and its purpose. Attach additional page(s) if necessary. Include: description of current site conditions and how the site will be modified by the proposed project; structures and fill materials to be installed; type and quantity of materials to be used (i.e., square ft of coverage and cubic yds of fill material and/or structures below ordinary/mean high water) area of excavation or dredging, volumes of material to be removed and location of dredged material disposal or use; work methods and type of equipment to be used; pollution control methods and mitigation activities proposed to compensate for resource impacts; and where applicable, the phasing of activities. **ATTACH PLANS ON SEPARATE PAGES.**

The selected remedial alternative involves excavating, reshaping, and stabilizing of two separate sections of the riverbank berm, as shown on Construction Drawing G-201 (Appendix B). In a third area of the riverbank, the toe of slope will be stabilized without any reshaping of the riverbank berm required due to heavy vegetation/forestation. The excavation depth and extent, and extent of the area to place riprap was selected to address the potential riverbank erosion within the boundary of the Site. After removal and reshaping activities, the riverbank will be restored by placing appropriately sized riprap at the toe of the slope to address bank erosion by providing protection from the hydrodynamic forces in the river.

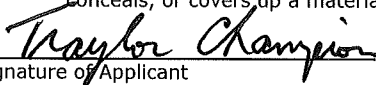
(SEE ATTACHED PROJECT NARRATIVE AND COMPLETED SET OF CONSTRUCTION DRAWINGS)

Proposed Use: <input type="checkbox"/> Private <input checked="" type="checkbox"/> Public <input type="checkbox"/> Commercial	Proposed Start Date: September 4, 2012	Estimated Completion Date: December 31, 2012
Has Work Begun on Project? <input type="checkbox"/> Yes <input checked="" type="checkbox"/> No    If Yes, explain.		
Will Project Occupy Federal, State or Municipal Land? <input checked="" type="checkbox"/> Yes <input type="checkbox"/> No    If Yes, please specify. Project site is on Town of Willsboro property.		

10. List Previous Permit / Application Numbers (if any) and Dates:  
None

11. Will this project require additional Federal, State, or Local Permits including zoning changes?     Yes     No    If yes, please list:

**12. Signatures.** If applicant is not the owner, both must sign the application.  
I hereby affirm that information provided on this form and all attachments submitted herewith is true to the best of my knowledge and belief. False statements made herein are punishable as a Class A misdemeanor pursuant to Section 210.45 of the Penal Law. Further, the applicant accepts full responsibility for all damage, direct or indirect, of whatever nature, and by whomever suffered, arising out of the project described herein and agrees to indemnify and save harmless the State from suits, actions, damages and costs of every name and description resulting from said project. In addition, Federal Law, 18 U.S.C., Section 1001 provides for a fine of not more than \$10,000 or imprisonment for not more than 5 years, or both where an applicant knowingly and willingly falsifies, conceals, or covers up a material fact; or knowingly makes or uses a false, fictitious or fraudulent statement.

	Taylor Champion	V.P. Environmental Affairs	8/6/2012
Signature of Applicant	Printed Name	Title	Date
	Ed Hatch	Supervisor	
Signature of Owner	Printed Name	Title	Date
	Patricia M Gabriel	Senior Ecologist	
Signature of Agent	Printed Name	Title	Date

<b>For Agency Use Only</b>	<b>DETERMINATION OF NO PERMIT REQUIRED</b>		
	Agency Project Number _____		
	_____ has determined that No Permit is required from this Agency for the project described in this application.		
Agency Representative: Name (printed) _____	Title _____		
Signature _____	Date _____		

**JOINT APPLICATION FORM - PAGE 2 OF 2**  
Submit this completed page as part of your Application.

**9. Project Description and Purpose:** Provide a complete narrative description of the proposed work and its purpose. Attach additional page(s) if necessary. Include: description of current site conditions and how the site will be modified by the proposed project; structures and fill materials to be installed; type and quantity of materials to be used (i.e., square ft of coverage and cubic yds of fill material and/or structures below ordinary/mean high water) area of excavation or dredging, volumes of material to be removed and location of dredged material disposal or use; work methods and type of equipment to be used; pollution control methods and mitigation activities proposed to compensate for resource impacts; and where applicable, the phasing of activities. **ATTACH PLANS ON SEPARATE PAGES.**

The selected remedial alternative involves excavating, reshaping, and stabilizing of two separate sections of the riverbank berm, as shown on Construction Drawing G-201 (Appendix B). In a third area of the riverbank, the toe of slope will be stabilized without any reshaping of the riverbank berm required due to heavy vegetation/forestation. The excavation depth and extent, and extent of the area to place riprap was selected to address the potential riverbank erosion within the boundary of the Site. After removal and reshaping activities, the riverbank will be restored by placing appropriately sized riprap at the toe of the slope to address bank erosion by providing protection from the hydrodynamic forces in the river.



(SEE ATTACHED PROJECT NARRATIVE AND COMPLETED SET OF CONSTRUCTION DRAWINGS)

Proposed Use: <input type="checkbox"/> Private <input checked="" type="checkbox"/> Public <input type="checkbox"/> Commercial	Proposed Start Date:    September 4, 2012	Estimated Completion Date:    December 31, 2012
Has Work Begun on Project? <input type="checkbox"/> Yes <input checked="" type="checkbox"/> No    If Yes, explain.		
Will Project Occupy Federal, State or Municipal Land? <input checked="" type="checkbox"/> Yes <input type="checkbox"/> No    If Yes, please specify. Project site is on Town of Willsboro property.		

10. List Previous Permit / Application Numbers (if any) and Dates:  
None

11. Will this project require additional Federal, State, or Local Permits including zoning changes?     Yes     No    If yes, please list:

**12. Signatures.** If applicant is not the owner, both must sign the application.  
I hereby affirm that information provided on this form and all attachments submitted herewith is true to the best of my knowledge and belief. False statements made herein are punishable as a Class A misdemeanor pursuant to Section 210.45 of the Penal Law. Further, the applicant accepts full responsibility for all damage, direct or indirect, of whatever nature, and by whomever suffered, arising out of the project described herein and agrees to indemnify and save harmless the State from suits, actions, damages and costs of every name and description resulting from said project. In addition, Federal Law, 18 U.S.C., Section 1001 provides for a fine of not more than \$10,000 or imprisonment for not more than 5 years, or both where an applicant knowingly and willingly falsifies, conceals, or covers up a material fact; or knowingly makes or uses a false, fictitious or fraudulent statement.

Signature of Applicant	Traylor Champion	V.P. Environmental Affairs	
	Printed Name	Title	Date
	Ed Hatch	Supervisor	8-7-2012
Signature of Owner	Patricia M Gabriel	Senior Ecologist	
	Printed Name	Title	Date
	Patricia M Gabriel	Senior Ecologist	8-13-12
Signature of Agent			

<b>For Agency Use Only</b>	<b>DETERMINATION OF NO PERMIT REQUIRED</b>		
	Agency Project Number _____		
_____ (Agency Name)	has determined that No Permit is required from this Agency for the project described in this application.		
Agency Representative: Name (printed) _____	Title _____		
Signature _____	Date _____		