

BARCLAY DAMON^{LLP}

Courtney M. Merriman
Partner

March 22, 2018

CERTIFIED MAIL - RETURN RECEIPT REQUESTED

Bureau of Remediation
Office of General Counsel, 14th Floor
New York State Department of Environmental Conservation
625 Broadway
Albany, NY 12233-1500

Re: Ogdensburg Former MGP Environmental Easement
Address: 207-213 Lake Street, City of Ogdensburg, County of St. Lawrence, NY
Owner: Niagara Mohawk Power Corporation d/b/a/ National Grid
Site No.: V00479

Dear Ladies and Gentlemen:

Enclosed please find the following documentation pertaining to the above-referenced matter:

1. Photocopy of the filing receipt from the St. Lawrence County Clerk;
2. Proof of mailing of the municipality notification letter to Wayne L. Ashley, Mayor of the City of Ogdensburg;
3. Proof of mailing of the municipality notification letter to Gregg Mallette, Code Enforcement Officer of the City of Ogdensburg.

I trust this satisfies the final requirements related to the Environmental Easement at this location. Should you require any further information, please do not hesitate to contact me.

Very truly yours,


Courtney M. Merriman

CMM:jml
Enclosures

cc: Bradford Burns, Esq. ✓



ST LAWRENCE COUNTY CLERK

MARY LOU RUPP

Receipt

Receipt Date: 03/02/2018 10:35:58 AM
RECEIPT # 2018549248

Recording Clerk: BABAR
Cash Drawer: CASH11
Rec'd Frm: JEFFERSON ABSTRACT
Rec'd In Person

Instr#: R-2018-00002467
DOC: EASEMENT
DEED STAMP: 2505
OR Party: NIAGARA MOHAWK POWER CORP
EE Party: NEW YORK STATE PEOPLE

Recording Fees

Pages	\$55.00
Recording Fee	\$20.00
Cultural Ed	\$14.25
Records Management - County	\$1.00
Records Management - State	\$4.75
TP 584	\$5.00

Transfer Tax

Transfer Tax	\$0.00
--------------	--------

DOCUMENT TOTAL: ----> \$100.00

Misc Fees

Certify Prepared Copy	\$5.00
-----------------------	--------

Receipt Summary

Document Count: 1

TOTAL RECEIPT: ---->	\$105.00
----------------------	----------

TOTAL RECEIVED: ---->	\$105.00
-----------------------	----------

CASH BACK: ---->	\$0.00
------------------	--------

PAYMENTS

Check # 13695 ->	\$105.00
------------------	----------

JEFFERSON ABSTRACT

STATE OF NEW YORK
St. Lawrence County Clerk's Office }

I hereby certify that I have compared the foregoing with the original record in this office, and that it is a true and correct transcript therefrom, and of the whole said original.

In witness Whereof, I have hereunto set my hand and seal of office at Canton, New York.

This 2 day of March 20 / 8.
Mansel Rugg Clerk

**ENVIRONMENTAL EASEMENT GRANTED PURSUANT TO ARTICLE 71, TITLE 36
OF THE NEW YORK STATE ENVIRONMENTAL CONSERVATION LAW**

THIS INDENTURE made this 15th day of February, 2018 between Owner(s) Niagara Mohawk Power Corporation d/b/a National Grid, having an office at 300 Erie Boulevard West, Syracuse, New York 13202, County of Onondaga, State of New York (the "Grantor"), and The People of the State of New York (the "Grantee"), acting through their Commissioner of the Department of Environmental Conservation (the "Commissioner", or "NYSDEC" or "Department" as the context requires) with its headquarters located at 625 Broadway, Albany, New York 12233,

WHEREAS, the Legislature of the State of New York has declared that it is in the public interest to encourage the remediation of abandoned and likely contaminated properties ("sites") that threaten the health and vitality of the communities they burden while at the same time ensuring the protection of public health and the environment; and

WHEREAS, the Legislature of the State of New York has declared that it is in the public interest to establish within the Department a statutory environmental remediation program that includes the use of Environmental Easements as an enforceable means of ensuring the performance of operation, maintenance, and/or monitoring requirements and the restriction of future uses of the land, when an environmental remediation project leaves residual contamination at levels that have been determined to be safe for a specific use, but not all uses, or which includes engineered structures that must be maintained or protected against damage to perform properly and be effective, or which requires groundwater use or soil management restrictions; and

WHEREAS, the Legislature of the State of New York has declared that Environmental Easement shall mean an interest in real property, created under and subject to the provisions of Article 71, Title 36 of the New York State Environmental Conservation Law ("ECL") which contains a use restriction and/or a prohibition on the use of land in a manner inconsistent with engineering controls which are intended to ensure the long term effectiveness of a site remedial program or eliminate potential exposure pathways to hazardous waste or petroleum; and

WHEREAS, Grantor, is the owner of real property located at the address of 207-213 Lake Street in the City of Ogdensburg, County of St. Lawrence and State of New York, known and designated on the tax map of the County Clerk of St. Lawrence as tax map parcel numbers: Section 48.078 Block 5 Lot 25.1, being the same as that property conveyed to Grantor by deed dated January 29, 2007 and recorded in the St. Lawrence County Clerk's Office in Instrument No. 2007-0001371. The property subject to this Environmental Easement (the "Controlled Property") comprises approximately 0.189 +/- acres, and is hereinafter more fully described in the Land Title Survey dated December 7, 2016 and last revised December 16, 2016 prepared by James S. Thew, L.L.S. of Thew Associates Land Surveyors, which will be attached to the Site Management Plan. The Controlled Property description is set forth in and attached hereto as Schedule A; and

WHEREAS, the Department accepts this Environmental Easement in order to ensure the protection of public health and the environment and to achieve the requirements for remediation

established for the Controlled Property until such time as this Environmental Easement is extinguished pursuant to ECL Article 71, Title 36; and

NOW THEREFORE, in consideration of the mutual covenants contained herein and the terms and conditions of Order on Consent Index Number: D0-0001-0011, Grantor conveys to Grantee a permanent Environmental Easement pursuant to ECL Article 71, Title 36 in, on, over, under, and upon the Controlled Property as more fully described herein ("Environmental Easement").

1. **Purposes.** Grantor and Grantee acknowledge that the Purposes of this Environmental Easement are: to convey to Grantee real property rights and interests that will run with the land in perpetuity in order to provide an effective and enforceable means of encouraging the reuse and redevelopment of this Controlled Property at a level that has been determined to be safe for a specific use while ensuring the performance of operation, maintenance, and/or monitoring requirements; and to ensure the restriction of future uses of the land that are inconsistent with the above-stated purpose.

2. **Institutional and Engineering Controls.** The controls and requirements listed in the Department approved Site Management Plan ("SMP") including any and all Department approved amendments to the SMP are incorporated into and made part of this Environmental Easement. These controls and requirements apply to the use of the Controlled Property, run with the land, are binding on the Grantor and the Grantor's successors and assigns, and are enforceable in law or equity against any owner of the Controlled Property, any lessees and any person using the Controlled Property.

A. (1) The Controlled Property may be used for:

**Restricted Residential as described in 6 NYCRR Part 375-1.8(g)(2)(ii),
Commercial as described in 6 NYCRR Part 375-1.8(g)(2)(iii) and Industrial
as described in 6 NYCRR Part 375-1.8(g)(2)(iv)**

(2) All Engineering Controls must be operated and maintained as specified in the Site Management Plan (SMP);

(3) All Engineering Controls must be inspected at a frequency and in a manner defined in the SMP;

(4) The use of groundwater underlying the property is prohibited without necessary water quality treatment as determined by the NYSDOH or the St. Lawrence County Department of Health to render it safe for use as drinking water or for industrial purposes, and the user must first notify and obtain written approval to do so from the Department;

(5) Groundwater and other environmental or public health monitoring must be performed as defined in the SMP;

(6) Data and information pertinent to Site Management of the Controlled Property must be reported at the frequency and in a manner defined in the SMP;

(7) All future activities on the property that will disturb remaining contaminated material must be conducted in accordance with the SMP;

(8) Monitoring to assess the performance and effectiveness of the remedy must be performed as defined in the SMP;

(9) Operation, maintenance, monitoring, inspection, and reporting of any mechanical or physical components of the remedy shall be performed as defined in the SMP;

(10) Access to the site must be provided to agents, employees or other representatives of the State of New York with reasonable prior notice to the property owner to assure compliance with the restrictions identified by this Environmental Easement.

B. The Controlled Property shall not be used for Residential purposes as defined in 6NYCRR 375-1.8(g)(2)(i), and the above-stated engineering controls may not be discontinued without an amendment or extinguishment of this Environmental Easement.

C. The SMP describes obligations that the Grantor assumes on behalf of Grantor, its successors and assigns. The Grantor's assumption of the obligations contained in the SMP which may include sampling, monitoring, and/or operating a treatment system, and providing certified reports to the NYSDEC, is and remains a fundamental element of the Department's determination that the Controlled Property is safe for a specific use, but not all uses. The SMP may be modified in accordance with the Department's statutory and regulatory authority. The Grantor and all successors and assigns, assume the burden of complying with the SMP and obtaining an up-to-date version of the SMP from:

Site Control Section
Division of Environmental Remediation
NYSDEC
625 Broadway
Albany, New York 12233
Phone: (518) 402-9553

D. Grantor must provide all persons who acquire any interest in the Controlled Property a true and complete copy of the SMP that the Department approves for the Controlled Property and all Department-approved amendments to that SMP.

E. Grantor covenants and agrees that until such time as the Environmental Easement is extinguished in accordance with the requirements of ECL Article 71, Title 36 of the ECL, the property deed and all subsequent instruments of conveyance relating to the Controlled Property shall state in at least fifteen-point bold-faced type:

**This property is subject to an Environmental Easement held
by the New York State Department of Environmental Conservation**

pursuant to Title 36 of Article 71 of the Environmental Conservation Law.

F. Grantor covenants and agrees that this Environmental Easement shall be incorporated in full or by reference in any leases, licenses, or other instruments granting a right to use the Controlled Property.

G. Grantor covenants and agrees that it shall, at such time as NYSDEC may require, submit to NYSDEC a written statement by an expert the NYSDEC may find acceptable certifying under penalty of perjury, in such form and manner as the Department may require, that:

- (1) the inspection of the site to confirm the effectiveness of the institutional and engineering controls required by the remedial program was performed under the direction of the individual set forth at 6 NYCRR Part 375-1.8(h)(3).
- (2) the institutional controls and/or engineering controls employed at such site:
 - (i) are in-place;
 - (ii) are unchanged from the previous certification, or that any identified changes to the controls employed were approved by the NYSDEC and that all controls are in the Department-approved format; and
 - (iii) that nothing has occurred that would impair the ability of such control to protect the public health and environment;
- (3) the owner will continue to allow access to such real property to evaluate the continued maintenance of such controls;
- (4) nothing has occurred that would constitute a violation or failure to comply with any site management plan for such controls;
- (5) the report and all attachments were prepared under the direction of, and reviewed by, the party making the certification;
- (6) to the best of his/her knowledge and belief, the work and conclusions described in this certification are in accordance with the requirements of the site remedial program, and generally accepted engineering practices; and
- (7) the information presented is accurate and complete.

3. Right to Enter and Inspect. Grantee, its agents, employees, or other representatives of the State may enter and inspect the Controlled Property in a reasonable manner and at reasonable times to assure compliance with the above-stated restrictions.

4. Reserved Grantor's Rights. Grantor reserves for itself, its assigns, representatives, and successors in interest with respect to the Property, all rights as fee owner of the Property, including:

A. Use of the Controlled Property for all purposes not inconsistent with, or limited by the terms of this Environmental Easement;

B. The right to give, sell, assign, or otherwise transfer part or all of the underlying fee interest to the Controlled Property, subject and subordinate to this Environmental Easement;

5. Enforcement

A. This Environmental Easement is enforceable in law or equity in perpetuity by Grantor, Grantee, or any affected local government, as defined in ECL Section 71-3603, against the owner of the Property, any lessees, and any person using the land. Enforcement shall not be defeated because of any subsequent adverse possession, laches, estoppel, or waiver. It is not a defense in any action to enforce this Environmental Easement that: it is not appurtenant to an interest in real property; it is not of a character that has been recognized traditionally at common law; it imposes a negative burden; it imposes affirmative obligations upon the owner of any interest in the burdened property; the benefit does not touch or concern real property; there is no privity of estate or of contract; or it imposes an unreasonable restraint on alienation.

B. If any person violates this Environmental Easement, the Grantee may revoke the Certificate of Completion with respect to the Controlled Property.

C. Grantee shall notify Grantor of a breach or suspected breach of any of the terms of this Environmental Easement. Such notice shall set forth how Grantor can cure such breach or suspected breach and give Grantor a reasonable amount of time from the date of receipt of notice in which to cure. At the expiration of such period of time to cure, or any extensions granted by Grantee, the Grantee shall notify Grantor of any failure to adequately cure the breach or suspected breach, and Grantee may take any other appropriate action reasonably necessary to remedy any breach of this Environmental Easement, including the commencement of any proceedings in accordance with applicable law.

D. The failure of Grantee to enforce any of the terms contained herein shall not be deemed a waiver of any such term nor bar any enforcement rights.

6. Notice. Whenever notice to the Grantee (other than the annual certification) or approval from the Grantee is required, the Party providing such notice or seeking such approval shall identify the Controlled Property by referencing the following information:

County, NYSDEC Site Number, NYSDEC Brownfield Cleanup Agreement, State Assistance Contract or Order Number, and the County tax map number or the Liber and Page or computerized system identification number.

Parties shall address correspondence to: Site Number: V00479
Office of General Counsel
NYSDEC
625 Broadway
Albany New York 12233-5500

With a copy to: Site Control Section
Division of Environmental Remediation
NYSDEC
625 Broadway
Albany, NY 12233

All notices and correspondence shall be delivered by hand, by registered mail or by Certified mail and return receipt requested. The Parties may provide for other means of receiving and

communicating notices and responses to requests for approval.

7. Recordation. Grantor shall record this instrument, within thirty (30) days of execution of this instrument by the Commissioner or her/his authorized representative in the office of the recording officer for the county or counties where the Property is situated in the manner prescribed by Article 9 of the Real Property Law.
8. Amendment. Any amendment to this Environmental Easement may only be executed by the Commissioner of the New York State Department of Environmental Conservation or the Commissioner's Designee, and filed with the office of the recording officer for the county or counties where the Property is situated in the manner prescribed by Article 9 of the Real Property Law.
9. Extinguishment. This Environmental Easement may be extinguished only by a release by the Commissioner of the New York State Department of Environmental Conservation, or the Commissioner's Designee, and filed with the office of the recording officer for the county or counties where the Property is situated in the manner prescribed by Article 9 of the Real Property Law.
10. Joint Obligation. If there are two or more parties identified as Grantor herein, the obligations imposed by this instrument upon them shall be joint and several.
11. Consistency with the SMP. To the extent there is any conflict or inconsistency between the terms of this Environmental Easement and the SMP, the terms of the SMP will control.

Remainder of Page Intentionally Left Blank

IN WITNESS WHEREOF, Grantor has caused this instrument to be signed in its name.

Niagara Mohawk Power Corporation d/b/a National Grid:

By:

Print Name:

Title:

Date:

Grantor's Acknowledgment

STATE OF NEW YORK)
COUNTY OF Onondaga) ss:


On the 31st day of JANUARY in the year 20 18, before me, the undersigned, personally appeared CHARLES WILLARD, personally known to me or proved to me on the basis of satisfactory evidence to be the individual(~~s~~) whose name is (~~are~~) subscribed to the within instrument and acknowledged to me that he/~~she/they~~ executed the same in his/~~her/their~~ capacity(~~ies~~), and that by his/~~her/their~~ signature(~~s~~) on the instrument, the individual(~~s~~), or the person upon behalf of which the individual(~~s~~) acted, executed the instrument.

GAYL LYNN FRANSSEN
Notary Public - State of New York

GAYL LYNN FRANSSEN
Notary Public, State of New York
No. 01FR6220451
Qualified in Onondaga County
Commission Expires Apr. 12, 20 18

THIS ENVIRONMENTAL EASEMENT IS HEREBY ACCEPTED BY THE PEOPLE OF THE STATE OF NEW YORK, Acting By and Through the Department of Environmental Conservation as Designee of the Commissioner,


By:


Michael J. Ryan, Assistant Director
Division of Environmental Remediation

Grantee's Acknowledgment

STATE OF NEW YORK)
) ss:
COUNTY OF ALBANY)

On the 15th day of February, in the year 2018 before me, the undersigned, personally appeared Michael J. Ryan, personally known to me or proved to me on the basis of satisfactory evidence to be the individual(s) whose name is (are) subscribed to the within instrument and acknowledged to me that he/she/ executed the same in his/her/ capacity as Designee of the Commissioner of the State of New York Department of Environmental Conservation, and that by his/her/ signature on the instrument, the individual, or the person upon behalf of which the individual acted, executed the instrument.


Notary Public - State of New York

David J. Chiusano
Notary Public, State of New York
No. 01CH5082146
Qualified in Schenectady County
Commission Expires August 22, 2018

SCHEDULE "A" PROPERTY DESCRIPTION

*Environmental Easement
To be Acquired by
New York State Department of Environmental Conservation
from
Niagara Mohawk Power Corporation*

*Surveyor's Description
Contains: 0.189 acres*

All that tract or parcel of land situate in the City of Ogdensburg, County of St. Lawrence, State of New York, and being more precisely described as follows:

Beginning at a 5/8-inch rebar with a 1 1/4-inch diameter red plastic cap marked "THEW ASSOCIATES - CANTON, NY" (hereinafter referred to as a 5/8-inch rebar) set on the westerly bounds of Lake Street (66-foot width), said rebar being 5.0 feet southerly along the westerly bounds of Lake Street from the northeasterly corner of Lot 14 in Section B as shown on a map titled "Plan of the Ogdensburg Water Power Lots" copied in part from R. Tate's map of 1838 by W.B. Gilbert, and recorded in the St. Lawrence County Clerk's Office on April 18, 1842, in Book 2 of Maps at Page 103, said rebar also being at the southeasterly corner of a parcel of land conveyed by Bonnie O'Hare to Nichole L. Durham by deed dated December 21, 2012 and recorded in the St. Lawrence County Clerk's Office on April 4, 2013 as Instrument No. 2013-00005078, said rebar having New York State plane coordinates (NAD83/2011 - East Zone) of 2,136,597.19 feet North and 233,164.54 feet East;

thence South 22 degrees 31 minutes 37 seconds East, along the westerly bounds of Lake Street, a distance of 105.00 feet to the northeasterly corner of a parcel of land conveyed by the City of Ogdensburg to the Association for Neighborhood Rehabilitation, Inc. by deed dated November 27, 1995 and recorded in the St. Lawrence County Clerk's Office on December 15, 1995 in Liber 1094 of Deeds at Page 745, said point also being the southeasterly corner of Lot 13 in Section B of said Ogdensburg Water Power Lots, said point being North 28 degrees 54 minutes 53 seconds West a distance of 0.65 feet from a found 5/8-inch rebar with a 1 1/4-inch diameter orange plastic cap marked "A&C - RS 050801" (extending 0.3 feet above grade);

thence South 69 degrees 23 minutes 18 seconds West, along the northerly line of the Association for Neighborhood Rehabilitation, Inc. and along the southerly line of said Lot 13, a distance of 99.95 feet to a 5/8-inch rebar set at the southwesterly corner of said Lot 13, said rebar also being at the southeasterly corner of a parcel of conveyed by Niagara Mohawk Power Corporation to St. Lawrence Gas Company, Inc. by deed dated July 31, 1962 and recorded in the St. Lawrence County Clerk's Office on August 13, 1962 in Liber 708 of Deeds at Page 304;

thence North 22 degrees 31 minutes 37 seconds West, along the westerly line of said Lot 13 and along the easterly line of St. Lawrence Gas Company, Inc., a distance of 55.00 feet to a 5/8-inch rebar set at the southwesterly corner of a parcel of land conveyed by Paul John Boyer and Edgar

Lawrence Boyer to Edgar Lawrence Boyer by deed dated October 10, 2002 and recorded in the St. Lawrence County Clerk's Office on October 11, 2002 as Instrument No. 2002-00017724;

thence along the southerly and easterly lines of Edgar Lawrence Boyer, the following two courses and distances:

1. North 69 degrees 23 minutes 18 seconds East, along the northerly line of said Lot 13, a distance of 45.00 feet to a set 5/8-inch rebar;
2. North 22 degrees 34 minutes 59 seconds West a distance of 50.00 feet to a 5/8-inch rebar at the southwesterly corner of Nichole L. Durham;

thence North 69 degrees 23 minutes 18 seconds East, along the southerly line of Nichole L. Durham, a distance of 55.00 feet to the Point of Beginning;

To contain 0.189 acres of land, more or less, as surveyed by James S. Thew, Licensed Land Surveyor No. 050226.

The above-described parcel is intended to be the same premises conveyed by Randy J. Huot to Niagara Mohawk Power Corporation by deed dated January 29, 2007 and recorded in the St. Lawrence County Clerk's Office on January 29, 2007 as Instrument No. 2007-0001371.

The above-mentioned coordinates, bearings, and distances are referenced to the North American Datum of 1983, 2011 adjustment (NAD83/2011), projected on the New York State Plane Coordinate System (East Zone).

SENDER: COMPLETE THIS SECTION

- Complete items 1, 2, and 3.
- Print your name and address on the reverse so that we can return the card to you.
- Attach this card to the back of the mailpiece, or on the front if space permits.

1. Article Addressed to:
 WAYNE L ASHLEY, MAYOR
 CITY OF OGDENSBURG
 330 FORD STREET, FIRST FLOOR
 ROOM 2
 OGDENSBURG NY 13669



9590 9402 2113 6132 5464 59

2. Article Number (Transfer from service label)

7014 0510 0001 0187 1695

PS Form 3811, July 2015 PSN 7530-02-000-9053

COMPLETE THIS SECTION ON DELIVERY

A. Signature

X *J. Wilson*☐ Agent☐ Addressee

B. Received by (Printed Name)

C. Date of Delivery

D. Is delivery address different from item 1? ☐ Yes
 If YES, enter delivery address below: ☐ No

3. Service Type

- ☒ Adult Signature
- ☐ Adult Signature Restricted Delivery
- ☐ Certified Mail®
- ☐ Certified Mail Restricted Delivery
- ☐ Collect on Delivery
- ☐ Collect on Delivery Restricted Delivery
- ☐ Insured Mail

- ☐ Priority Mail Express®
- ☐ Registered Mail™
- ☐ Registered Mail Restricted Delivery
- ☒ Return Receipt for Merchandise
- ☐ Signature Confirmation™
- ☐ Signature Confirmation Restricted Delivery

☒ Restricted Delivery

Domestic Return Receipt

U.S. Postal ServiceTMCERTIFIED MAILTM RECEIPT

(Domestic Mail Only; No Insurance Coverage Provided)

For delivery information visit our website at www.usps.com


OFFICIAL USE

Postage \$

Certified Fee

Return Receipt Fee
(Endorsement Required)Restricted Delivery Fee
(Endorsement Required)

Total Postage & Fees \$



Sent To

WAYNE L ASHLEY, MAYOR

Street, Apt. No.,
or PO Box No.CITY OF OGDENSBURG
330 FORD STREET

City, State, ZIP+4

OGDENSBURG NY 13669

PS Form 3800, August 2006

See Reverse for Instructions

7014 0510 0001 0187 1695

BARCLAY DAMON^{LLP}

Courtney M. Merriman
Partner

March 12, 2018

VIA CERTIFIED MAIL

Honorable Wayne L. Ashley
City of Ogdensburg
330 Ford Street
First Floor, Room 2
Ogdensburg, NY 13669

Re: Ogdensburg Former MGP- Environmental Easement
Address: 207-213 Lake Street, City of Ogdensburg, County of St. Lawrence, New York
(Tax Map No.: 48.078-5-25.1)
Owner: Niagara Mohawk Power Corporation d/b/a National Grid
Site No.: V00479

Dear Mayor Ashley:

Attached please find a copy of an environmental easement granted to the New York State Department of Environmental Conservation ("Department")

on March 2, 2018,
by Niagara Mohawk Power Corporation d/b/a National Grid
for property at : 207-213 Lake Street, Ogdensburg, New York
Tax Map No.: 48.078-5-25.1
DEC Site No: V00479

This Environmental Easement restricts future use of the above-referenced property to restricted residential, commercial or industrial use. Any on-site activity must be done in accordance with the Environmental Easement and the Site Management Plan which is incorporated into the Environmental Easement. Department approval is also required prior to any groundwater use.

Article 71, Section 71-3607 of the New York State Environmental Conservation Law requires that:


1. Whenever the department is granted an environmental easement, it shall provide each affected local government with a copy of such easement and shall

also provide a copy of any documents modifying or terminating such environmental easement.

2. Whenever an affected local government receives an application for a building permit or any other application affecting land use or development of land that is subject to an environmental easement and that may relate to or impact such easement, the affected local government shall notify the department and refer such application to the department. The department shall evaluate whether the application is consistent with the environmental easement and shall notify the affected local government of its determination in a timely fashion, considering the time frame for the local government's review of the application. The affected local government shall not approve the application until it receives approval from the department.

An electronic version of every environmental easement that has been accepted by the Department is available to the public at: <http://www.dec.ny.gov/chemical/36045.html>. Please forward this notice to your building and/or planning departments, as applicable, to ensure your compliance with these provisions of New York State Environmental Conservation Law. If you have any questions or comments regarding this matter, please do not hesitate to contact me.

Very truly yours,



Courtney M. Merriman

CMM/jml
Attachment

cc: Gregg Mallette, Code Enforcement Officer (w/attachment)

STATE OF NEW YORK
St. Lawrence County Clerk's Office }

I hereby certify that I have compared the foregoing with the original record in this office, and that it is a true and correct transcript therefrom, and of the whole said original.

In witness Whereof, I have hereunto set my hand and seal of office at Canton, New York.

This 2 day of March 20 / 18.

Mary Lou Rugg Clerk

**ENVIRONMENTAL EASEMENT GRANTED PURSUANT TO ARTICLE 71, TITLE 36
OF THE NEW YORK STATE ENVIRONMENTAL CONSERVATION LAW**

THIS INDENTURE made this 15th day of February, 2018 between Owner(s) Niagara Mohawk Power Corporation d/b/a National Grid, having an office at 300 Erie Boulevard West, Syracuse, New York 13202, County of Onondaga, State of New York (the "Grantor"), and The People of the State of New York (the "Grantee"), acting through their Commissioner of the Department of Environmental Conservation (the "Commissioner", or "NYSDEC" or "Department" as the context requires) with its headquarters located at 625 Broadway, Albany, New York 12233,

WHEREAS, the Legislature of the State of New York has declared that it is in the public interest to encourage the remediation of abandoned and likely contaminated properties ("sites") that threaten the health and vitality of the communities they burden while at the same time ensuring the protection of public health and the environment; and

WHEREAS, the Legislature of the State of New York has declared that it is in the public interest to establish within the Department a statutory environmental remediation program that includes the use of Environmental Easements as an enforceable means of ensuring the performance of operation, maintenance, and/or monitoring requirements and the restriction of future uses of the land, when an environmental remediation project leaves residual contamination at levels that have been determined to be safe for a specific use, but not all uses, or which includes engineered structures that must be maintained or protected against damage to perform properly and be effective, or which requires groundwater use or soil management restrictions; and

WHEREAS, the Legislature of the State of New York has declared that Environmental Easement shall mean an interest in real property, created under and subject to the provisions of Article 71, Title 36 of the New York State Environmental Conservation Law ("ECL") which contains a use restriction and/or a prohibition on the use of land in a manner inconsistent with engineering controls which are intended to ensure the long term effectiveness of a site remedial program or eliminate potential exposure pathways to hazardous waste or petroleum; and

WHEREAS, Grantor, is the owner of real property located at the address of 207-213 Lake Street in the City of Ogdensburg, County of St. Lawrence and State of New York, known and designated on the tax map of the County Clerk of St. Lawrence as tax map parcel numbers: Section 48.078 Block 5 Lot 25.1, being the same as that property conveyed to Grantor by deed dated January 29, 2007 and recorded in the St. Lawrence County Clerk's Office in Instrument No. 2007-0001371. The property subject to this Environmental Easement (the "Controlled Property") comprises approximately 0.189 +/- acres, and is hereinafter more fully described in the Land Title Survey dated December 7, 2016 and last revised December 16, 2016 prepared by James S. Thew, L.L.S. of Thew Associates Land Surveyors, which will be attached to the Site Management Plan. The Controlled Property description is set forth in and attached hereto as Schedule A; and

WHEREAS, the Department accepts this Environmental Easement in order to ensure the protection of public health and the environment and to achieve the requirements for remediation

established for the Controlled Property until such time as this Environmental Easement is extinguished pursuant to ECL Article 71, Title 36; and

NOW THEREFORE, in consideration of the mutual covenants contained herein and the terms and conditions of Order on Consent Index Number: D0-0001-0011, Grantor conveys to Grantee a permanent Environmental Easement pursuant to ECL Article 71, Title 36 in, on, over, under, and upon the Controlled Property as more fully described herein ("Environmental Easement").

1. **Purposes.** Grantor and Grantee acknowledge that the Purposes of this Environmental Easement are: to convey to Grantee real property rights and interests that will run with the land in perpetuity in order to provide an effective and enforceable means of encouraging the reuse and redevelopment of this Controlled Property at a level that has been determined to be safe for a specific use while ensuring the performance of operation, maintenance, and/or monitoring requirements; and to ensure the restriction of future uses of the land that are inconsistent with the above-stated purpose.

2. **Institutional and Engineering Controls.** The controls and requirements listed in the Department approved Site Management Plan ("SMP") including any and all Department approved amendments to the SMP are incorporated into and made part of this Environmental Easement. These controls and requirements apply to the use of the Controlled Property, run with the land, are binding on the Grantor and the Grantor's successors and assigns, and are enforceable in law or equity against any owner of the Controlled Property, any lessees and any person using the Controlled Property.

A. (1) The Controlled Property may be used for:

**Restricted Residential as described in 6 NYCRR Part 375-1.8(g)(2)(ii),
Commercial as described in 6 NYCRR Part 375-1.8(g)(2)(iii) and Industrial
as described in 6 NYCRR Part 375-1.8(g)(2)(iv)**

(2) All Engineering Controls must be operated and maintained as specified in the Site Management Plan (SMP);

(3) All Engineering Controls must be inspected at a frequency and in a manner defined in the SMP;

(4) The use of groundwater underlying the property is prohibited without necessary water quality treatment as determined by the NYSDOH or the St. Lawrence County Department of Health to render it safe for use as drinking water or for industrial purposes, and the user must first notify and obtain written approval to do so from the Department;

(5) Groundwater and other environmental or public health monitoring must be performed as defined in the SMP;

(6) Data and information pertinent to Site Management of the Controlled Property must be reported at the frequency and in a manner defined in the SMP;

(7) All future activities on the property that will disturb remaining contaminated material must be conducted in accordance with the SMP;

(8) Monitoring to assess the performance and effectiveness of the remedy must be performed as defined in the SMP;

(9) Operation, maintenance, monitoring, inspection, and reporting of any mechanical or physical components of the remedy shall be performed as defined in the SMP;

(10) Access to the site must be provided to agents, employees or other representatives of the State of New York with reasonable prior notice to the property owner to assure compliance with the restrictions identified by this Environmental Easement.

B. The Controlled Property shall not be used for Residential purposes as defined in 6NYCRR 375-1.8(g)(2)(i), and the above-stated engineering controls may not be discontinued without an amendment or extinguishment of this Environmental Easement.

C. The SMP describes obligations that the Grantor assumes on behalf of Grantor, its successors and assigns. The Grantor's assumption of the obligations contained in the SMP which may include sampling, monitoring, and/or operating a treatment system, and providing certified reports to the NYSDEC, is and remains a fundamental element of the Department's determination that the Controlled Property is safe for a specific use, but not all uses. The SMP may be modified in accordance with the Department's statutory and regulatory authority. The Grantor and all successors and assigns, assume the burden of complying with the SMP and obtaining an up-to-date version of the SMP from:

Site Control Section
Division of Environmental Remediation
NYSDEC
625 Broadway
Albany, New York 12233
Phone: (518) 402-9553

D. Grantor must provide all persons who acquire any interest in the Controlled Property a true and complete copy of the SMP that the Department approves for the Controlled Property and all Department-approved amendments to that SMP.

E. Grantor covenants and agrees that until such time as the Environmental Easement is extinguished in accordance with the requirements of ECL Article 71, Title 36 of the ECL, the property deed and all subsequent instruments of conveyance relating to the Controlled Property shall state in at least fifteen-point bold-faced type:

**This property is subject to an Environmental Easement held
by the New York State Department of Environmental Conservation**

pursuant to Title 36 of Article 71 of the Environmental Conservation Law.

F. Grantor covenants and agrees that this Environmental Easement shall be incorporated in full or by reference in any leases, licenses, or other instruments granting a right to use the Controlled Property.

G. Grantor covenants and agrees that it shall, at such time as NYSDEC may require, submit to NYSDEC a written statement by an expert the NYSDEC may find acceptable certifying under penalty of perjury, in such form and manner as the Department may require, that:

- (1) the inspection of the site to confirm the effectiveness of the institutional and engineering controls required by the remedial program was performed under the direction of the individual set forth at 6 NYCRR Part 375-1.8(h)(3).
- (2) the institutional controls and/or engineering controls employed at such site:
 - (i) are in-place;
 - (ii) are unchanged from the previous certification, or that any identified changes to the controls employed were approved by the NYSDEC and that all controls are in the Department-approved format; and
 - (iii) that nothing has occurred that would impair the ability of such control to protect the public health and environment;
- (3) the owner will continue to allow access to such real property to evaluate the continued maintenance of such controls;
- (4) nothing has occurred that would constitute a violation or failure to comply with any site management plan for such controls;
- (5) the report and all attachments were prepared under the direction of, and reviewed by, the party making the certification;
- (6) to the best of his/her knowledge and belief, the work and conclusions described in this certification are in accordance with the requirements of the site remedial program, and generally accepted engineering practices; and
- (7) the information presented is accurate and complete.

3. Right to Enter and Inspect. Grantee, its agents, employees, or other representatives of the State may enter and inspect the Controlled Property in a reasonable manner and at reasonable times to assure compliance with the above-stated restrictions.

4. Reserved Grantor's Rights. Grantor reserves for itself, its assigns, representatives, and successors in interest with respect to the Property, all rights as fee owner of the Property, including:

A. Use of the Controlled Property for all purposes not inconsistent with, or limited by the terms of this Environmental Easement;

B. The right to give, sell, assign, or otherwise transfer part or all of the underlying fee interest to the Controlled Property, subject and subordinate to this Environmental Easement;

5. Enforcement

A. This Environmental Easement is enforceable in law or equity in perpetuity by Grantor, Grantee, or any affected local government, as defined in ECL Section 71-3603, against the owner of the Property, any lessees, and any person using the land. Enforcement shall not be defeated because of any subsequent adverse possession, laches, estoppel, or waiver. It is not a defense in any action to enforce this Environmental Easement that: it is not appurtenant to an interest in real property; it is not of a character that has been recognized traditionally at common law; it imposes a negative burden; it imposes affirmative obligations upon the owner of any interest in the burdened property; the benefit does not touch or concern real property; there is no privity of estate or of contract; or it imposes an unreasonable restraint on alienation.

B. If any person violates this Environmental Easement, the Grantee may revoke the Certificate of Completion with respect to the Controlled Property.

C. Grantee shall notify Grantor of a breach or suspected breach of any of the terms of this Environmental Easement. Such notice shall set forth how Grantor can cure such breach or suspected breach and give Grantor a reasonable amount of time from the date of receipt of notice in which to cure. At the expiration of such period of time to cure, or any extensions granted by Grantee, the Grantee shall notify Grantor of any failure to adequately cure the breach or suspected breach, and Grantee may take any other appropriate action reasonably necessary to remedy any breach of this Environmental Easement, including the commencement of any proceedings in accordance with applicable law.

D. The failure of Grantee to enforce any of the terms contained herein shall not be deemed a waiver of any such term nor bar any enforcement rights.

6. Notice. Whenever notice to the Grantee (other than the annual certification) or approval from the Grantee is required, the Party providing such notice or seeking such approval shall identify the Controlled Property by referencing the following information:

County, NYSDEC Site Number, NYSDEC Brownfield Cleanup Agreement, State Assistance Contract or Order Number, and the County tax map number or the Liber and Page or computerized system identification number.

Parties shall address correspondence to: Site Number: V00479
Office of General Counsel
NYSDEC
625 Broadway
Albany New York 12233-5500

With a copy to: Site Control Section
Division of Environmental Remediation
NYSDEC
625 Broadway
Albany, NY 12233

All notices and correspondence shall be delivered by hand, by registered mail or by Certified mail and return receipt requested. The Parties may provide for other means of receiving and

communicating notices and responses to requests for approval.

7. Recordation. Grantor shall record this instrument, within thirty (30) days of execution of this instrument by the Commissioner or her/his authorized representative in the office of the recording officer for the county or counties where the Property is situated in the manner prescribed by Article 9 of the Real Property Law.
8. Amendment. Any amendment to this Environmental Easement may only be executed by the Commissioner of the New York State Department of Environmental Conservation or the Commissioner's Designee, and filed with the office of the recording officer for the county or counties where the Property is situated in the manner prescribed by Article 9 of the Real Property Law.
9. Extinguishment. This Environmental Easement may be extinguished only by a release by the Commissioner of the New York State Department of Environmental Conservation, or the Commissioner's Designee, and filed with the office of the recording officer for the county or counties where the Property is situated in the manner prescribed by Article 9 of the Real Property Law.
10. Joint Obligation. If there are two or more parties identified as Grantor herein, the obligations imposed by this instrument upon them shall be joint and several.
11. Consistency with the SMP. To the extent there is any conflict or inconsistency between the terms of this Environmental Easement and the SMP, the terms of the SMP will control.

Remainder of Page Intentionally Left Blank

IN WITNESS WHEREOF, Grantor has caused this instrument to be signed in its name.

Niagara Mohawk Power Corporation d/b/a National Grid:

By:

Print Name:

Title:

Date:

Grantor's Acknowledgment

STATE OF NEW YORK)

) ss:

COUNTY OF Onondaga)

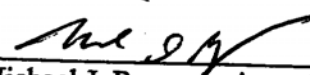
On the 31st day of JANUARY in the year 20 18, before me, the undersigned, personally appeared CHARLES WILLARD, personally known to me or proved to me on the basis of satisfactory evidence to be the individual(~~s~~) whose name is (~~are~~) subscribed to the within instrument and acknowledged to me that he/~~she/they~~ executed the same in his/~~her/their~~ capacity(~~ies~~), and that by his/~~her/their~~ signature(~~s~~) on the instrument, the individual(~~s~~), or the person upon behalf of which the individual(~~s~~) acted, executed the instrument.

GAYL LYNN FRANSSEN
Notary Public - State of New York

GAYL LYNN FRANSSEN
Notary Public, State of New York
No. 01FR6220451
Qualified in Onondaga County
Commission Expires Apr. 12, 20 18

THIS ENVIRONMENTAL EASEMENT IS HEREBY ACCEPTED BY THE PEOPLE OF THE STATE OF NEW YORK, Acting By and Through the Department of Environmental Conservation as Designee of the Commissioner,


By:


Michael J. Ryan, Assistant Director
Division of Environmental Remediation

Grantee's Acknowledgment

STATE OF NEW YORK)
) ss:
COUNTY OF ALBANY)

On the 15th day of February, in the year 2018, before me, the undersigned, personally appeared Michael J. Ryan, personally known to me or proved to me on the basis of satisfactory evidence to be the individual(s) whose name is (are) subscribed to the within instrument and acknowledged to me that he/she/ executed the same in his/her/ capacity as Designee of the Commissioner of the State of New York Department of Environmental Conservation, and that by his/her/ signature on the instrument, the individual, or the person upon behalf of which the individual acted, executed the instrument.


Notary Public - State of New York

David J. Chiusano
Notary Public, State of New York
No. 01CH5032146
Qualified in Schenectady County
Commission Expires August 22, 2018

SCHEDULE "A" PROPERTY DESCRIPTION

*Environmental Easement
To be Acquired by
New York State Department of Environmental Conservation
from
Niagara Mohawk Power Corporation*

Surveyor's Description
Contains: 0.189 acres

All that tract or parcel of land situate in the City of Ogdensburg, County of St. Lawrence, State of New York, and being more precisely described as follows:

Beginning at a 5/8-inch rebar with a 1 1/4-inch diameter red plastic cap marked "THEW ASSOCIATES - CANTON, NY" (hereinafter referred to as a 5/8-inch rebar) set on the westerly bounds of Lake Street (66-foot width), said rebar being 5.0 feet southerly along the westerly bounds of Lake Street from the northeasterly corner of Lot 14 in Section B as shown on a map titled "Plan of the Ogdensburg Water Power Lots" copied in part from R. Tate's map of 1838 by W.B. Gilbert, and recorded in the St. Lawrence County Clerk's Office on April 18, 1842, in Book 2 of Maps at Page 103, said rebar also being at the southeasterly corner of a parcel of land conveyed by Bonnie O'Hare to Nichole L. Durham by deed dated December 21, 2012 and recorded in the St. Lawrence County Clerk's Office on April 4, 2013 as Instrument No. 2013-00005078, said rebar having New York State plane coordinates (NAD83/2011 - East Zone) of 2,136,597.19 feet North and 233,164.54 feet East;

thence South 22 degrees 31 minutes 37 seconds East, along the westerly bounds of Lake Street, a distance of 105.00 feet to the northeasterly corner of a parcel of land conveyed by the City of Ogdensburg to the Association for Neighborhood Rehabilitation, Inc. by deed dated November 27, 1995 and recorded in the St. Lawrence County Clerk's Office on December 15, 1995 in Liber 1094 of Deeds at Page 745, said point also being the southeasterly corner of Lot 13 in Section B of said Ogdensburg Water Power Lots, said point being North 28 degrees 54 minutes 53 seconds West a distance of 0.65 feet from a found 5/8-inch rebar with a 1 1/4-inch diameter orange plastic cap marked "A&C - RS 050801" (extending 0.3 feet above grade);

thence South 69 degrees 23 minutes 18 seconds West, along the northerly line of the Association for Neighborhood Rehabilitation, Inc. and along the southerly line of said Lot 13, a distance of 99.95 feet to a 5/8-inch rebar set at the southwesterly corner of said Lot 13, said rebar also being at the southeasterly corner of a parcel of conveyed by Niagara Mohawk Power Corporation to St. Lawrence Gas Company, Inc. by deed dated July 31, 1962 and recorded in the St. Lawrence County Clerk's Office on August 13, 1962 in Liber 708 of Deeds at Page 304;

thence North 22 degrees 31 minutes 37 seconds West, along the westerly line of said Lot 13 and along the easterly line of St. Lawrence Gas Company, Inc., a distance of 55.00 feet to a 5/8-inch rebar set at the southwesterly corner of a parcel of land conveyed by Paul John Boyer and Edgar

Lawrence Boyer to Edgar Lawrence Boyer by deed dated October 10, 2002 and recorded in the St. Lawrence County Clerk's Office on October 11, 2002 as Instrument No. 2002-00017724;

thence along the southerly and easterly lines of Edgar Lawrence Boyer, the following two courses and distances:

1. North 69 degrees 23 minutes 18 seconds East, along the northerly line of said Lot 13, a distance of 45.00 feet to a set 5/8-inch rebar;
2. North 22 degrees 34 minutes 59 seconds West a distance of 50.00 feet to a 5/8-inch rebar at the southwesterly corner of Nichole L. Durham;

thence North 69 degrees 23 minutes 18 seconds East, along the southerly line of Nichole L. Durham, a distance of 55.00 feet to the Point of Beginning;

To contain 0.189 acres of land, more or less, as surveyed by James S. Thew, Licensed Land Surveyor No. 050226.

The above-described parcel is intended to be the same premises conveyed by Randy J. Huot to Niagara Mohawk Power Corporation by deed dated January 29, 2007 and recorded in the St. Lawrence County Clerk's Office on January 29, 2007 as Instrument No. 2007-0001371.

The above-mentioned coordinates, bearings, and distances are referenced to the North American Datum of 1983, 2011 adjustment (NAD83/2011), projected on the New York State Plane Coordinate System (East Zone).

SENDER: COMPLETE THIS SECTION

- Complete items 1, 2, and 3.
- Print your name and address on the reverse so that we can return the card to you.
- Attach this card to the back of the mailpiece, or on the front if space permits.

1. Article Addressed to:

GREGG MALLETT
CODE ENFORCEMENT OFFICER
CITY OF OGDENSBURG
330 FORD STREET
OGDENSBURG NY 13669



9590 9402 2129 6132 4428 37

Transfer from services label

7014 0510 0001 0187 1688

PS Form 3811, July 2015 PSN 7530-02-000-9053

COMPLETE THIS SECTION ON DELIVERY

A. Signature

☒ Agent
☐ Addressee

B. Received by (Printed Name)

C. Date of Delivery

D. Is delivery address different from item 1? ☐ Yes
If YES, enter delivery address below: ☐ No

3. Service Type

- ☒ Adult Signature
- ☒ Adult Signature Restricted Delivery
- ☒ Certified Mail®
- ☒ Certified Mail Restricted Delivery
- ☒ Collect on Delivery
- ☒ Collect on Delivery Restricted Delivery
- ☒ Registered Mail™
- ☒ Registered Mail Restricted Delivery
- ☒ Return Receipt for Merchandise
- ☒ Signature Confirmation™
- ☒ Signature Confirmation Restricted Delivery
- ☐ Priority Mail Express®
- ☐ Registered Mail™
- ☐ Return Receipt for Merchandise
- ☐ Signature Confirmation™
- ☐ Signature Confirmation Restricted Delivery

Domestic Return Receipt

**U.S. Postal Service™
CERTIFIED MAIL™ RECEIPT**
(Domestic Mail Only; No Insurance Coverage Provided)

For delivery information visit our website at www.usps.com

OFFICIAL USE

Postage \$	
Certified Fee	
Return Receipt Fee (Endorsement Required)	
Restricted Delivery Fee (Endorsement Required)	
Total Postage & Fees \$	

Sent to GREGG MALLETT

Street Apt. No.: CITY OF OGDENSBURG
or PO Box No. 330 FORD STREET
City, State, ZIP+4 OGDENSBURG NY 13669

PS Form 3800, August 2006 See Reverse for Instructions

BARCLAY DAMON^{LLP}

Courtney M. Merriman
Partner

March 12, 2018

VIA CERTIFIED MAIL

Honorable Wayne L. Ashley
City of Ogdensburg
330 Ford Street
First Floor, Room 2
Ogdensburg, NY 13669

Re: Ogdensburg Former MGP- Environmental Easement
Address: 207-213 Lake Street, City of Ogdensburg, County of St. Lawrence, New York
(Tax Map No.: 48.078-5-25.1)
Owner: Niagara Mohawk Power Corporation d/b/a National Grid
Site No.: V00479

Dear Mayor Ashley:

Attached please find a copy of an environmental easement granted to the New York State Department of Environmental Conservation ("Department")

on March 2, 2018,
by Niagara Mohawk Power Corporation d/b/a National Grid
for property at : 207-213 Lake Street, Ogdensburg, New York
Tax Map No.: 48.078-5-25.1
DEC Site No: V00479

This Environmental Easement restricts future use of the above-referenced property to restricted residential, commercial or industrial use. Any on-site activity must be done in accordance with the Environmental Easement and the Site Management Plan which is incorporated into the Environmental Easement. Department approval is also required prior to any groundwater use.

Article 71, Section 71-3607 of the New York State Environmental Conservation Law requires that:

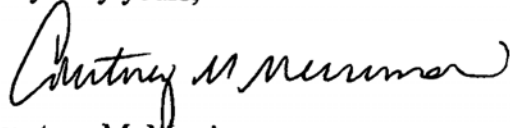
1. Whenever the department is granted an environmental easement, it shall provide each affected local government with a copy of such easement and shall

also provide a copy of any documents modifying or terminating such environmental easement.

2. Whenever an affected local government receives an application for a building permit or any other application affecting land use or development of land that is subject to an environmental easement and that may relate to or impact such easement, the affected local government shall notify the department and refer such application to the department. The department shall evaluate whether the application is consistent with the environmental easement and shall notify the affected local government of its determination in a timely fashion, considering the time frame for the local government's review of the application. The affected local government shall not approve the application until it receives approval from the department.

An electronic version of every environmental easement that has been accepted by the Department is available to the public at: <http://www.dec.ny.gov/chemical/36045.html>. Please forward this notice to your building and/or planning departments, as applicable, to ensure your compliance with these provisions of New York State Environmental Conservation Law. If you have any questions or comments regarding this matter, please do not hesitate to contact me.

Very truly yours,



Courtney M. Merriman

CMM/jml
Attachment

cc: Gregg Mallette, Code Enforcement Officer (w/attachment) ✓

STATE OF NEW YORK
St. Lawrence County Clerk's Office }

I hereby certify that I have compared the foregoing with the original record in this office, and that it is a true and correct transcript therefrom, and of the whole said original.

In witness Whereof, I have hereunto set my hand and seal of office at Canton, New York.

This 2 day of March 20/8.

Mary Lou Rugg Clerk

**ENVIRONMENTAL EASEMENT GRANTED PURSUANT TO ARTICLE 71, TITLE 36
OF THE NEW YORK STATE ENVIRONMENTAL CONSERVATION LAW**

THIS INDENTURE made this 15th day of February, 2018 between Owner(s) Niagara Mohawk Power Corporation d/b/a National Grid, having an office at 300 Erie Boulevard West, Syracuse, New York 13202, County of Onondaga, State of New York (the "Grantor"), and The People of the State of New York (the "Grantee"), acting through their Commissioner of the Department of Environmental Conservation (the "Commissioner", or "NYSDEC" or "Department" as the context requires) with its headquarters located at 625 Broadway, Albany, New York 12233,

WHEREAS, the Legislature of the State of New York has declared that it is in the public interest to encourage the remediation of abandoned and likely contaminated properties ("sites") that threaten the health and vitality of the communities they burden while at the same time ensuring the protection of public health and the environment; and

WHEREAS, the Legislature of the State of New York has declared that it is in the public interest to establish within the Department a statutory environmental remediation program that includes the use of Environmental Easements as an enforceable means of ensuring the performance of operation, maintenance, and/or monitoring requirements and the restriction of future uses of the land, when an environmental remediation project leaves residual contamination at levels that have been determined to be safe for a specific use, but not all uses, or which includes engineered structures that must be maintained or protected against damage to perform properly and be effective, or which requires groundwater use or soil management restrictions; and

WHEREAS, the Legislature of the State of New York has declared that Environmental Easement shall mean an interest in real property, created under and subject to the provisions of Article 71, Title 36 of the New York State Environmental Conservation Law ("ECL") which contains a use restriction and/or a prohibition on the use of land in a manner inconsistent with engineering controls which are intended to ensure the long term effectiveness of a site remedial program or eliminate potential exposure pathways to hazardous waste or petroleum; and

WHEREAS, Grantor, is the owner of real property located at the address of 207-213 Lake Street in the City of Ogdensburg, County of St. Lawrence and State of New York, known and designated on the tax map of the County Clerk of St. Lawrence as tax map parcel numbers: Section 48.078 Block 5 Lot 25.1, being the same as that property conveyed to Grantor by deed dated January 29, 2007 and recorded in the St. Lawrence County Clerk's Office in Instrument No. 2007-0001371. The property subject to this Environmental Easement (the "Controlled Property") comprises approximately 0.189 +/- acres, and is hereinafter more fully described in the Land Title Survey dated December 7, 2016 and last revised December 16, 2016 prepared by James S. Thew, L.L.S. of Thew Associates Land Surveyors, which will be attached to the Site Management Plan. The Controlled Property description is set forth in and attached hereto as Schedule A; and

WHEREAS, the Department accepts this Environmental Easement in order to ensure the protection of public health and the environment and to achieve the requirements for remediation

established for the Controlled Property until such time as this Environmental Easement is extinguished pursuant to ECL Article 71, Title 36; and

NOW THEREFORE, in consideration of the mutual covenants contained herein and the terms and conditions of Order on Consent Index Number: D0-0001-0011, Grantor conveys to Grantee a permanent Environmental Easement pursuant to ECL Article 71, Title 36 in, on, over, under, and upon the Controlled Property as more fully described herein ("Environmental Easement").

1. **Purposes.** Grantor and Grantee acknowledge that the Purposes of this Environmental Easement are: to convey to Grantee real property rights and interests that will run with the land in perpetuity in order to provide an effective and enforceable means of encouraging the reuse and redevelopment of this Controlled Property at a level that has been determined to be safe for a specific use while ensuring the performance of operation, maintenance, and/or monitoring requirements; and to ensure the restriction of future uses of the land that are inconsistent with the above-stated purpose.

2. **Institutional and Engineering Controls.** The controls and requirements listed in the Department approved Site Management Plan ("SMP") including any and all Department approved amendments to the SMP are incorporated into and made part of this Environmental Easement. These controls and requirements apply to the use of the Controlled Property, run with the land, are binding on the Grantor and the Grantor's successors and assigns, and are enforceable in law or equity against any owner of the Controlled Property, any lessees and any person using the Controlled Property.

A. (1) The Controlled Property may be used for:

**Restricted Residential as described in 6 NYCRR Part 375-1.8(g)(2)(ii),
Commercial as described in 6 NYCRR Part 375-1.8(g)(2)(iii) and Industrial
as described in 6 NYCRR Part 375-1.8(g)(2)(iv)**

(2) All Engineering Controls must be operated and maintained as specified in the Site Management Plan (SMP);

(3) All Engineering Controls must be inspected at a frequency and in a manner defined in the SMP;

(4) The use of groundwater underlying the property is prohibited without necessary water quality treatment as determined by the NYSDOH or the St. Lawrence County Department of Health to render it safe for use as drinking water or for industrial purposes, and the user must first notify and obtain written approval to do so from the Department;

(5) Groundwater and other environmental or public health monitoring must be performed as defined in the SMP;

(6) Data and information pertinent to Site Management of the Controlled Property must be reported at the frequency and in a manner defined in the SMP;

(7) All future activities on the property that will disturb remaining contaminated material must be conducted in accordance with the SMP;

(8) Monitoring to assess the performance and effectiveness of the remedy must be performed as defined in the SMP;

(9) Operation, maintenance, monitoring, inspection, and reporting of any mechanical or physical components of the remedy shall be performed as defined in the SMP;

(10) Access to the site must be provided to agents, employees or other representatives of the State of New York with reasonable prior notice to the property owner to assure compliance with the restrictions identified by this Environmental Easement.

B. The Controlled Property shall not be used for Residential purposes as defined in 6NYCRR 375-1.8(g)(2)(i), and the above-stated engineering controls may not be discontinued without an amendment or extinguishment of this Environmental Easement.

C. The SMP describes obligations that the Grantor assumes on behalf of Grantor, its successors and assigns. The Grantor's assumption of the obligations contained in the SMP which may include sampling, monitoring, and/or operating a treatment system, and providing certified reports to the NYSDEC, is and remains a fundamental element of the Department's determination that the Controlled Property is safe for a specific use, but not all uses. The SMP may be modified in accordance with the Department's statutory and regulatory authority. The Grantor and all successors and assigns, assume the burden of complying with the SMP and obtaining an up-to-date version of the SMP from:

Site Control Section
Division of Environmental Remediation
NYSDEC
625 Broadway
Albany, New York 12233
Phone: (518) 402-9553

D. Grantor must provide all persons who acquire any interest in the Controlled Property a true and complete copy of the SMP that the Department approves for the Controlled Property and all Department-approved amendments to that SMP.

E. Grantor covenants and agrees that until such time as the Environmental Easement is extinguished in accordance with the requirements of ECL Article 71, Title 36 of the ECL, the property deed and all subsequent instruments of conveyance relating to the Controlled Property shall state in at least fifteen-point bold-faced type:

**This property is subject to an Environmental Easement held
by the New York State Department of Environmental Conservation**

pursuant to Title 36 of Article 71 of the Environmental Conservation Law.

F. Grantor covenants and agrees that this Environmental Easement shall be incorporated in full or by reference in any leases, licenses, or other instruments granting a right to use the Controlled Property.

G. Grantor covenants and agrees that it shall, at such time as NYSDEC may require, submit to NYSDEC a written statement by an expert the NYSDEC may find acceptable certifying under penalty of perjury, in such form and manner as the Department may require, that:

- (1) the inspection of the site to confirm the effectiveness of the institutional and engineering controls required by the remedial program was performed under the direction of the individual set forth at 6 NYCRR Part 375-1.8(h)(3).
- (2) the institutional controls and/or engineering controls employed at such site:
 - (i) are in-place;
 - (ii) are unchanged from the previous certification, or that any identified changes to the controls employed were approved by the NYSDEC and that all controls are in the Department-approved format; and
 - (iii) that nothing has occurred that would impair the ability of such control to protect the public health and environment;
- (3) the owner will continue to allow access to such real property to evaluate the continued maintenance of such controls;
- (4) nothing has occurred that would constitute a violation or failure to comply with any site management plan for such controls;
- (5) the report and all attachments were prepared under the direction of, and reviewed by, the party making the certification;
- (6) to the best of his/her knowledge and belief, the work and conclusions described in this certification are in accordance with the requirements of the site remedial program, and generally accepted engineering practices; and
- (7) the information presented is accurate and complete.

3. Right to Enter and Inspect. Grantee, its agents, employees, or other representatives of the State may enter and inspect the Controlled Property in a reasonable manner and at reasonable times to assure compliance with the above-stated restrictions.

4. Reserved Grantor's Rights. Grantor reserves for itself, its assigns, representatives, and successors in interest with respect to the Property, all rights as fee owner of the Property, including:

A. Use of the Controlled Property for all purposes not inconsistent with, or limited by the terms of this Environmental Easement;

B. The right to give, sell, assign, or otherwise transfer part or all of the underlying fee interest to the Controlled Property, subject and subordinate to this Environmental Easement;

5. Enforcement

A. This Environmental Easement is enforceable in law or equity in perpetuity by Grantor, Grantee, or any affected local government, as defined in ECL Section 71-3603, against the owner of the Property, any lessees, and any person using the land. Enforcement shall not be defeated because of any subsequent adverse possession, laches, estoppel, or waiver. It is not a defense in any action to enforce this Environmental Easement that: it is not appurtenant to an interest in real property; it is not of a character that has been recognized traditionally at common law; it imposes a negative burden; it imposes affirmative obligations upon the owner of any interest in the burdened property; the benefit does not touch or concern real property; there is no privity of estate or of contract; or it imposes an unreasonable restraint on alienation.

B. If any person violates this Environmental Easement, the Grantee may revoke the Certificate of Completion with respect to the Controlled Property.

C. Grantee shall notify Grantor of a breach or suspected breach of any of the terms of this Environmental Easement. Such notice shall set forth how Grantor can cure such breach or suspected breach and give Grantor a reasonable amount of time from the date of receipt of notice in which to cure. At the expiration of such period of time to cure, or any extensions granted by Grantee, the Grantee shall notify Grantor of any failure to adequately cure the breach or suspected breach, and Grantee may take any other appropriate action reasonably necessary to remedy any breach of this Environmental Easement, including the commencement of any proceedings in accordance with applicable law.

D. The failure of Grantee to enforce any of the terms contained herein shall not be deemed a waiver of any such term nor bar any enforcement rights.

6. Notice. Whenever notice to the Grantee (other than the annual certification) or approval from the Grantee is required, the Party providing such notice or seeking such approval shall identify the Controlled Property by referencing the following information:

County, NYSDEC Site Number, NYSDEC Brownfield Cleanup Agreement, State Assistance Contract or Order Number, and the County tax map number or the Liber and Page or computerized system identification number.

Parties shall address correspondence to: Site Number: V00479
Office of General Counsel
NYSDEC
625 Broadway
Albany New York 12233-5500

With a copy to: Site Control Section
Division of Environmental Remediation
NYSDEC
625 Broadway
Albany, NY 12233

All notices and correspondence shall be delivered by hand, by registered mail or by Certified mail and return receipt requested. The Parties may provide for other means of receiving and

communicating notices and responses to requests for approval.


7. Recordation. Grantor shall record this instrument, within thirty (30) days of execution of this instrument by the Commissioner or her/his authorized representative in the office of the recording officer for the county or counties where the Property is situated in the manner prescribed by Article 9 of the Real Property Law.
8. Amendment. Any amendment to this Environmental Easement may only be executed by the Commissioner of the New York State Department of Environmental Conservation or the Commissioner's Designee, and filed with the office of the recording officer for the county or counties where the Property is situated in the manner prescribed by Article 9 of the Real Property Law.
9. Extinguishment. This Environmental Easement may be extinguished only by a release by the Commissioner of the New York State Department of Environmental Conservation, or the Commissioner's Designee, and filed with the office of the recording officer for the county or counties where the Property is situated in the manner prescribed by Article 9 of the Real Property Law.
10. Joint Obligation. If there are two or more parties identified as Grantor herein, the obligations imposed by this instrument upon them shall be joint and several.
11. Consistency with the SMP. To the extent there is any conflict or inconsistency between the terms of this Environmental Easement and the SMP, the terms of the SMP will control.

Remainder of Page Intentionally Left Blank

IN WITNESS WHEREOF, Grantor has caused this instrument to be signed in its name.

Niagara Mohawk Power Corporation d/b/a National Grid:

By:



Print Name:

Charles Willard

Title:


Authorized Rep Date: 1/31/2018

Grantor's Acknowledgment

STATE OF NEW YORK)

COUNTY OF Onondaga) ss:

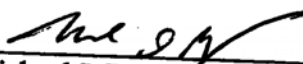
On the 31st day of JANUARY in the year 20 18, before me, the undersigned, personally appeared CHARLES WILLARD, personally known to me or proved to me on the basis of satisfactory evidence to be the individual ☒ whose name is (are) subscribed to the within instrument and acknowledged to me that he/~~she~~/they executed the same in his/~~her~~/their capacity (is), and that by his/~~her~~/their signature (s) on the instrument, the individual (s), or the person upon behalf of which the individual (s) acted, executed the instrument.


Notary Public - State of New York

GAYL LYNN FRANSSEN
Notary Public, State of New York
No. 01FR6220451
Qualified in Onondaga County
Commission Expires Apr. 12, 20 18

THIS ENVIRONMENTAL EASEMENT IS HEREBY ACCEPTED BY THE PEOPLE OF THE STATE OF NEW YORK, Acting By and Through the Department of Environmental Conservation as Designee of the Commissioner,

By:


Michael J. Ryan, Assistant Director
Division of Environmental Remediation

Grantee's Acknowledgment

STATE OF NEW YORK)
) ss:
COUNTY OF ALBANY)

On the 15th day of February, in the year 2018 before me, the undersigned, personally appeared Michael J. Ryan, personally known to me or proved to me on the basis of satisfactory evidence to be the individual(s) whose name is (are) subscribed to the within instrument and acknowledged to me that he/she/ executed the same in his/her/ capacity as Designee of the Commissioner of the State of New York Department of Environmental Conservation, and that by his/her/ signature on the instrument, the individual, or the person upon behalf of which the individual acted, executed the instrument.


Notary Public - State of New York

David J. Chiusano
Notary Public, State of New York
No. 01CH5082146
Qualified in Schenectady County
Commission Expires August 22, 2018

Order on Consent Index : D0-0001-0011

SCHEDULE "A" PROPERTY DESCRIPTION

*Environmental Easement
To be Acquired by
New York State Department of Environmental Conservation
from
Niagara Mohawk Power Corporation*

*Surveyor's Description
Contains: 0.189 acres*

All that tract or parcel of land situate in the City of Ogdensburg, County of St. Lawrence, State of New York, and being more precisely described as follows:

Beginning at a 5/8-inch rebar with a 1 1/4-inch diameter red plastic cap marked "THEW ASSOCIATES - CANTON, NY" (hereinafter referred to as a 5/8-inch rebar) set on the westerly bounds of Lake Street (66-foot width), said rebar being 5.0 feet southerly along the westerly bounds of Lake Street from the northeasterly corner of Lot 14 in Section B as shown on a map titled "Plan of the Ogdensburg Water Power Lots" copied in part from R. Tate's map of 1838 by W.B. Gilbert, and recorded in the St. Lawrence County Clerk's Office on April 18, 1842, in Book 2 of Maps at Page 103, said rebar also being at the southeasterly corner of a parcel of land conveyed by Bonnie O'Hare to Nichole L. Durham by deed dated December 21, 2012 and recorded in the St. Lawrence County Clerk's Office on April 4, 2013 as Instrument No. 2013-00005078, said rebar having New York State plane coordinates (NAD83/2011 - East Zone) of 2,136,597.19 feet North and 233,164.54 feet East;

thence South 22 degrees 31 minutes 37 seconds East, along the westerly bounds of Lake Street, a distance of 105.00 feet to the northeasterly corner of a parcel of land conveyed by the City of Ogdensburg to the Association for Neighborhood Rehabilitation, Inc. by deed dated November 27, 1995 and recorded in the St. Lawrence County Clerk's Office on December 15, 1995 in Liber 1094 of Deeds at Page 745, said point also being the southeasterly corner of Lot 13 in Section B of said Ogdensburg Water Power Lots, said point being North 28 degrees 54 minutes 53 seconds West a distance of 0.65 feet from a found 5/8-inch rebar with a 1 1/4-inch diameter orange plastic cap marked "A&C - RS 050801" (extending 0.3 feet above grade);

thence South 69 degrees 23 minutes 18 seconds West, along the northerly line of the Association for Neighborhood Rehabilitation, Inc. and along the southerly line of said Lot 13, a distance of 99.95 feet to a 5/8-inch rebar set at the southwest corner of said Lot 13, said rebar also being at the southeasterly corner of a parcel of land conveyed by Niagara Mohawk Power Corporation to St. Lawrence Gas Company, Inc. by deed dated July 31, 1962 and recorded in the St. Lawrence County Clerk's Office on August 13, 1962 in Liber 708 of Deeds at Page 304;

thence North 22 degrees 31 minutes 37 seconds West, along the westerly line of said Lot 13 and along the easterly line of St. Lawrence Gas Company, Inc., a distance of 55.00 feet to a 5/8-inch rebar set at the southwest corner of a parcel of land conveyed by Paul John Boyer and Edgar

Lawrence Boyer to Edgar Lawrence Boyer by deed dated October 10, 2002 and recorded in the St. Lawrence County Clerk's Office on October 11, 2002 as Instrument No. 2002-00017724;

thence along the southerly and easterly lines of Edgar Lawrence Boyer, the following two courses and distances:

1. North 69 degrees 23 minutes 18 seconds East, along the northerly line of said Lot 13, a distance of 45.00 feet to a set 5/8-inch rebar;

2. North 22 degrees 34 minutes 59 seconds West a distance of 50.00 feet to a 5/8-inch rebar at the southwesterly corner of Nichole L. Durham;

thence North 69 degrees 23 minutes 18 seconds East, along the southerly line of Nichole L. Durham, a distance of 55.00 feet to the Point of Beginning;

To contain 0.189 acres of land, more or less, as surveyed by James S. Thew, Licensed Land Surveyor No. 050226.

The above-described parcel is intended to be the same premises conveyed by Randy J. Huot to Niagara Mohawk Power Corporation by deed dated January 29, 2007 and recorded in the St. Lawrence County Clerk's Office on January 29, 2007 as Instrument No. 2007-0001371.

The above-mentioned coordinates, bearings, and distances are referenced to the North American Datum of 1983, 2011 adjustment (NAD83/2011), projected on the New York State Plane Coordinate System (East Zone).