

# REMEDIAL DESIGN

## CONTRACT DRAWINGS

FOR THE  
STUART-OLVER-HOLTZ SITE REMEDIAL  
CONSTRUCTION NYSDEC SITE 8-28-079  
TOWN OF HENRIETTA, MONROE COUNTY, NEW YORK



Prepared for:

NEW YORK STATE  
DEPARTMENT OF ENVIRONMENTAL CONSERVATION  
625 Broadway, Albany, New York

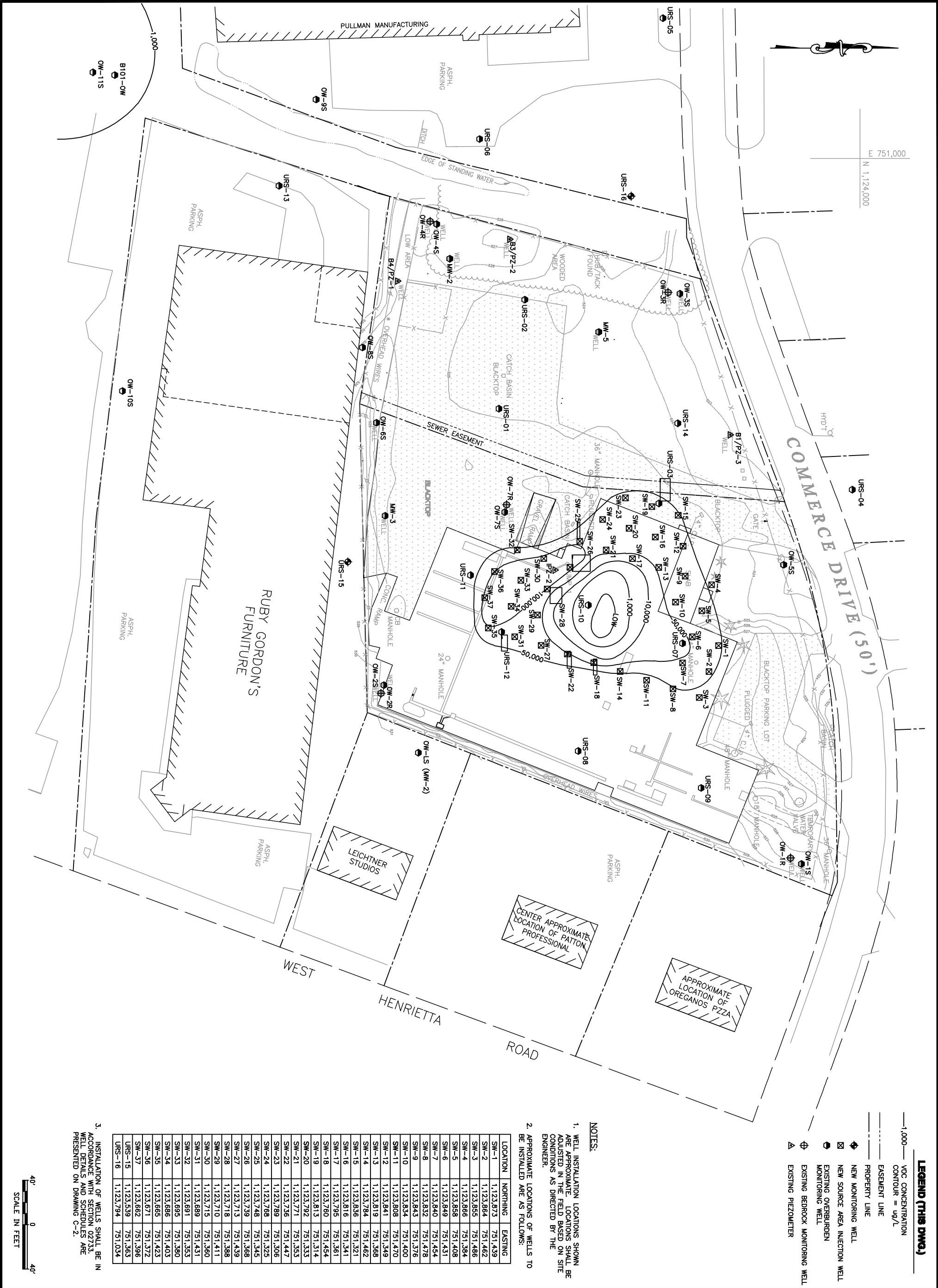
Alexander B. Granis, Commissioner

DIVISION OF ENVIRONMENTAL REMEDIATION

SEPTEMBER 2010  
**URS Corporation**

New York  
77 Goodell Street  
Burlingame, New York 14203  
(716) 556-5636 phone - (716) 556-2545 fax





NO.

DATE

BY

PROJECT NO.

REVISIONS

1

SEP 2010

AS SHOWN

11174465

C-1

URS Corporation

700 Madison Avenue, 15th Floor

Albany, NY 12233

NEW YORK STATE

DEPARTMENT OF

ENVIRONMENTAL

CONSERVATION

625 BROADWAY

ALBANY, NEW YORK

12233

STUART-OLIVER-HOLTZ

SITE

TOWN OF HENRIETTA

MONROE COUNTY

SITE NO. 8-28-079

REMEDIAL

CONSTRUCTION

WELL LOCATION PLAN

OWNER'S PROJECT NUMBER

PROJECT NUMBER

DATE

SEPT 2010

DRAWN BY

SCALE

CHECKED BY

AS SHOWN

DATE

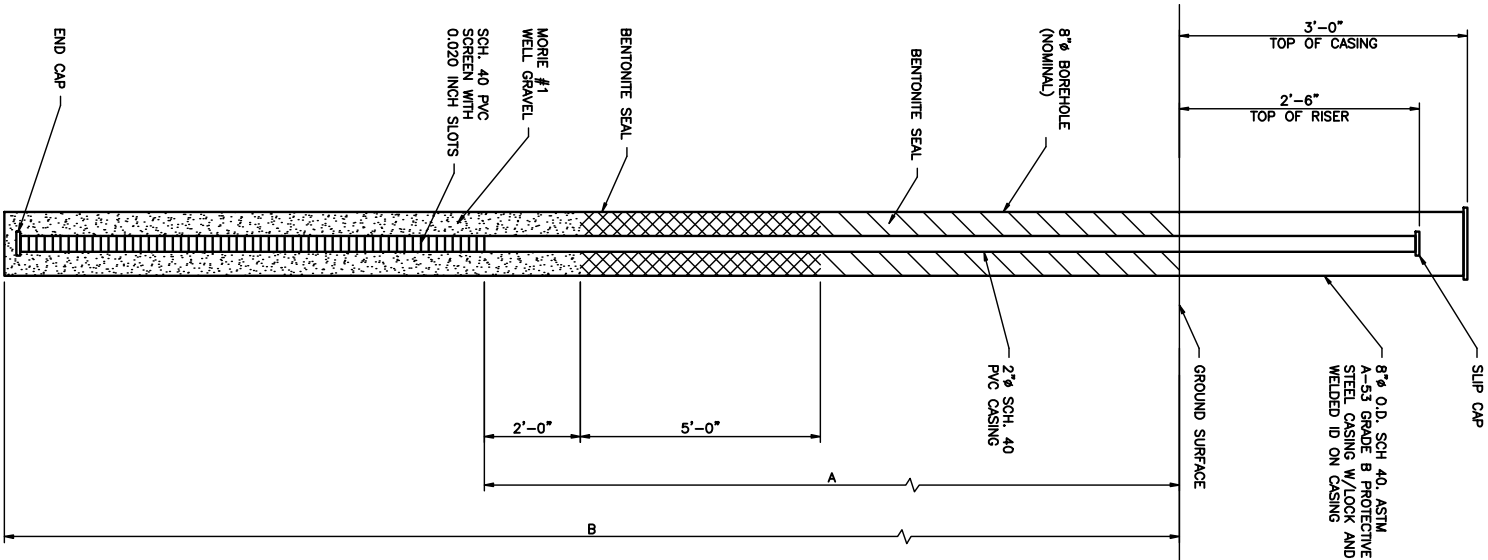
SEP 2010

DATE

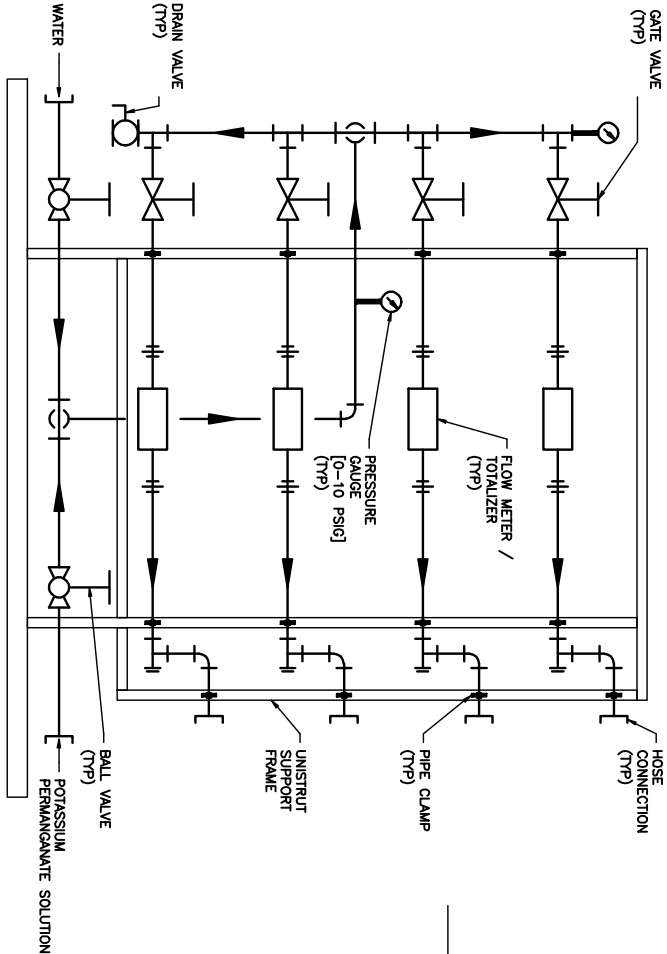
SEP 2010

INJECTION WELL CONSTRUCTION SCHEDULE			
		(A) DEPTH TO SCREEN (FT. BGS)	(B) TOTAL DEPTH (FT. BGS)
WELL NUMBER	WELL TYPE		
SW-1 to SW-16	A	19	24
SW-17 to SW-37	B	16	24

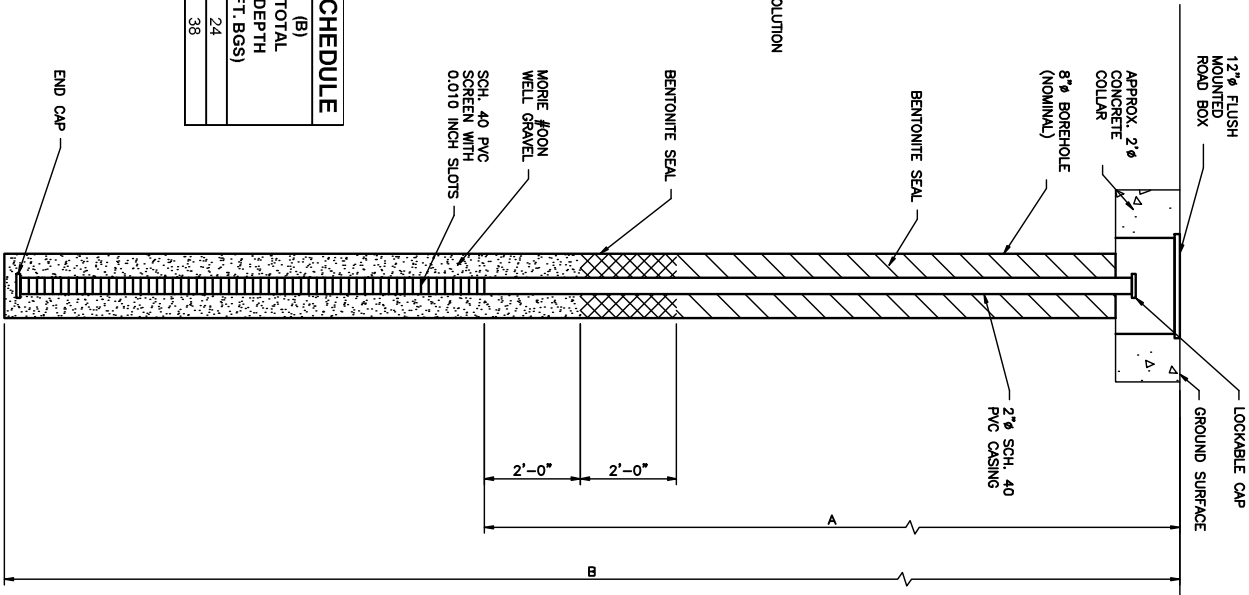
- NOTES:
1. WELL DIMENSIONS ARE APPROXIMATE AND MAY BE ALTERED BASED ON CONDITIONS ENCOUNTERED IN THE FIELD.
  2. WELL TYPE SHALL BE USED AS THE BASIS FOR PAYMENT AS SPECIFIED IN SECTION XII - MEASUREMENT FOR PAYMENT OF THE CONTRACT DOCUMENTS.
  3. THE GROUNDWATER TABLE VARIES ACROSS THE CONSTRUCTION AREA FOR THE INJECTION. IT RANGES FROM APPROXIMATELY 7 FT. BGS IN THE SOUTH (NEAR SW-37), TO 14 FT. BGS IN THE NORTH (NEAR SW-1).



TYPICAL INJECTION WELL  
NOT TO SCALE



PORTABLE MANIFOLD  
NOT TO SCALE



TYPICAL MONITORING WELL  
NOT TO SCALE

MONITORING WELL CONSTRUCTION SCHEDULE			
		(A) DEPTH TO SCREEN (FT. BGS)	(B) TOTAL DEPTH (FT. BGS)
WELL NUMBER			
URS-15	14		24
URS-16	28		38

- NOTES:
1. WELL DIMENSIONS ARE APPROXIMATE AND MAY BE ALTERED BASED ON CONDITIONS ENCOUNTERED IN THE FIELD.

URS Corporation

700 Madison Avenue, 15th Floor

New York, NY 10017

NEW YORK STATE

DEPARTMENT OF

ENVIRONMENTAL

CONSERVATION

625 BROOKWAY

ALBANY, NY 12250

STUART-OLIVER-HOLTZ

SITE

TOWN OF HENRIETTA

MONROE COUNTY

SITE No. 8-28-079

REMEDIAL

CONSTRUCTION

DETAILS AND SCHEDULES

SHEET TITLE

PROJECT NUMBER

11174465

DATE

SCALE

SEPTEMBER 2010

AS SHOWN

DRAWN BY

CHECKED BY

DATE

ARCH/ENGR.

CMP

C-2

DWG. NUMBER