Phase I Environmental Site Assessment
15 Richmond Street
City of Rochester, Monroe County, NY

June 2010

Stantec Consulting Services Inc.
2250 Brighton-Henrietta Town Line Road
Rochester NY 14623-2706
Tel: (585) 475-1440 Fax: (585) 424-5951
stantec.com

Stantec

June 15, 2010

Richmond Street, LLC
Attn: Mr. Kenneth A. Marvald, Esq.
1001 Lexington Avenue
PO Box 60620
Rochester, NY 14606

RE: Phase I Environmental Site Assessment **190500605**
15 Richmond Street
City of Rochester, Monroe County, New York

Dear Mr. Marvald:

Pursuant to our contractual agreement, please find enclosed our Phase I Environmental Site Assessment (ESA) of 15 Richmond Street in the City of Rochester, Monroe County, New York. This investigation was conducted using the ASTM International E 1527-05 Standard (Standard Practice for Phase I Environmental Site Assessments: Phase I Environmental Site Assessment Process). All the information contained herein is true to the best of our knowledge and can be relied upon by Richmond Street, LLC.

Should you have any questions or require further information, please feel free to call.

Very truly yours,

Michael P. Storonsky
Managing Senior Associate, Environmental Management

Enclosure

PHASE I ENVIRONMENTAL SITE ASSESSMENT
15 RICHMOND STREET
CITY OF ROCHESTER, MONROE COUNTY, NY

Executive Summary

This report presents the results of a Phase I Environmental Site Assessment (ESA) performed by Stantec Consulting Services Inc. (Stantec) of the property located at 15 Richmond Street in the City of Rochester, Monroe County, New York. The location of the subject property is shown on attached Figure 1, Site Location Map.

Stantec understands that the User, Richmond Street, LLC, is interested in purchasing the subject property. The User requested that Stantec complete a Phase I ESA to fulfill the requirements of the ASTM International E 1527-05 Standard (Standard Practice for Phase I Environmental Site Assessments: Phase I Environmental Site Assessment Process (ASTM E 1527-05)).

The purpose of the Phase I ESA was to identify, to the extent feasible, recognized environmental conditions (RECs) in connection with the subject property. ASTM E 1527-05 defines the term RECs to mean the presence or likely presence of any hazardous substances or petroleum products on a property under conditions that indicate an existing release, past release or material threat of release into structures, the ground, groundwater or surface water of the property.

Summary of Current Site Conditions

The subject property is a 0.083± acre parcel located at 15 Richmond Street (Tax I.D. No. 106.81-2-35), southeast of East Main Street in the City of Rochester, Monroe County, New York (see Figure 1, Site Location Map and Figure 2, Site Plan). The property is zoned CCD for Center City District.

The subject property is currently improved with an asphalt paved parking lot. The subject property is bordered to the north by Richmond Street. East Main Street, the Downstairs Cabaret Theater Center, and a commercial building are located opposite the site north of Richmond Street. The property is bordered to the west by two commercial buildings housing a restaurant, food and grocery markets, a barber shop and beauty supply shop, and a dry cleaner. The site is bordered on the south by Haags Alley, and vacant land is located to the south across Haags Alley. A restaurant is located on the adjacent property to the east.

Findings and Conclusions

We have performed a Phase I Environmental Site Assessment (ESA) in conformance with the scope and limitations of ASTM Standard Practice E 1527-05 and our proposal dated May 7, 2010 for 15 Richmond Street located in the City of Rochester, New York. Any exceptions to, or deletions from, this scope of work are described in Sections 1.2, 1.3, and 1.4 of this report.

Recognized Environmental Conditions (RECs)

This assessment has revealed no recognized environmental conditions except for the following:

- Available information indicates that a dry cleaning business has been located on adjacent properties to the west since the 1930's and that subsurface conditions in the area of the subject property have been impacted by past releases of dry cleaning solvents.

  City directory records indicate that 527 East Main Street, adjacent to the north half of the subject property, was occupied by Vogue Dry Cleaners from 1936 through 1962, Elite Vogue Dry Cleaners from 1972 through 1993, and Elite Custom Tailoring and Cleaning in 2003. Sanborn maps depict a Cleaning Room at the southeast side of the 527 East Main Street building with two solvent tanks listed. The dry cleaner appears to have relocated to the neighboring building between approximately 2003 and 2008. Elite Custom Tailoring and Cleaning was listed at 525 East Main Street, which is adjacent to the south half of the subject property, in 2008. Elite Tailors Dry Clean and Alteration currently occupies the adjacent building located at 525 East Main Street.

  Soil and groundwater analysis done during a series of previous investigations by others of the block of properties located between Haags Alley and Charlotte Street detected contamination by dry cleaning solvent related compounds in samples collected in the Haags Alley right of way adjacent to the subject property. Reports on the previous investigations indicate that approximately 300 parts per million (ppm) of volatile organic compounds (VOCs) were detected by field screening of soil samples in a soil boring adjacent to the south side of the dry cleaner property west of the subject property, 506 ppm were detected $10^{\pm}$ feet (ft) west of the southwest corner of the subject property, and 1,708 ppm were detected $45^{\pm}$ ft east of the southeast corner of the subject property. A total petroleum hydrocarbon scan revealed petroleum at 819 ppm in soil $10^{\pm}$ ft west of the subject property, and mineral spirits were detected in groundwater at the same location. The previous investigation reports identified the dry cleaner as a suspected source of the Haags Alley contamination. The previous investigation reports also indicate that groundwater flow in the area is generally easterly and the subject property is downgradient of the dry cleaner. Available information therefore indicates the likelihood that the subject property has been impacted by past releases of dry cleaning solvent from the adjacent (off-site) dry cleaning operations is high.

- Several Charlotte Street properties that back up to Haags Alley opposite the south side of the subject property were occupied by auto repair shops or auto parts suppliers from approximately 1942 through 1972, and 14 Charlotte Street was occupied by Industrial Workshops in 1929. Two spills, at 14-16 Charlotte Street (DEC Spill No. 0070044) and 26-60 Charlotte Street (DEC Spill No. 0070043), have been listed for the Charlotte Street properties. During the previous investigations of this area by others referenced above, petroleum contamination was found in soil, groundwater, and bedrock from on- and off-site sources. Buildings, USTs, and underground lifts were removed and 1,900 tons of soil was excavated and disposed of off-site pursuant to a DEC approved Corrective Action Plan. Some contamination remains, which is to be addressed through an Environmental Management Plan and an Environmental Engineering Control Plan. These two spill files remain open.

  Given the direction of groundwater flow identified in the previous reports of the Charlotte

Street investigations, the likelihood of impacts to the subject property from this area appear to be low to moderate.

- The 1892 Sanborn map indicates the presence of a paint shop at the rear of 17 Richmond Street, the adjacent property to the east. The rear of that property is designated as auto painting in the 1950 and 1971 Sanborn maps. Given the direction of groundwater flow, the likelihood of impacts to the subject property from this area appears to be low to moderate.

Opinions

- A Phase II Environmental Site Assessment was needed to determine whether soil, soil vapor, or groundwater conditions at the subject property had been impacted by the RECs identified above. A Phase II ESA was therefore performed concurrently with this Phase I ESA. A report on the results of the Phase II ESA is provided under separate cover.

PHASE I ENVIRONMENTAL SITE ASSESSMENT
15 RICHMOND STREET
CITY OF ROCHESTER, MONROE COUNTY, NY

Table of Contents

EXECUTIVE SUMMARY E.1

1.0 INTRODUCTION 1
1.1 PURPOSE 1
1.2 DETAILED SCOPE OF SERVICES 1
1.3 SIGNIFICANT ASSUMPTIONS 1
1.4 LIMITATIONS AND EXCEPTIONS 1
1.5 SPECIAL TERMS AND CONDITIONS 1
1.6 USER RELIANCE 1

2.0 SITE DESCRIPTION 2
2.1 LOCATION AND LEGAL DESCRIPTION 2
2.2 SITE AND VICINITY GENERAL CHARACTERISTICS 2
2.3 CURRENT USE OF THE PROPERTY 2
2.4 DESCRIPTIONS OF STRUCTURES, ROADS, OTHER IMPROVEMENTS ON THE SITE 3
2.5 CURRENT USES OF THE ADJOINING PROPERTIES 3

3.0 USER PROVIDED INFORMATION 4
3.1 TITLE RECORDS 4
3.2 ENVIRONMENTAL LIENS OR ACTIVITY AND USE LIMITATIONS 4
3.3 SPECIALIZED KNOWLEDGE 4
3.4 COMMONLY KNOWN OR REASONABLY ASCERTAINABLE INFORMATION 4
3.5 VALUATION REDUCTION FOR ENVIRONMENTAL ISSUES 4
3.6 OWNER, PROPERTY MANAGER, AND OCCUPANT INFORMATION 5
3.7 REASON FOR PERFORMING PHASE I ENVIRONMENTAL SITE ASSESSMENT 5

4.0 RECORDS REVIEW 6
4.1 STANDARD ENVIRONMENTAL RECORD SOURCES 6
4.2 ADDITIONAL ENVIRONMENTAL RECORD SOURCES 9
4.3 PHYSICAL SETTING SOURCES 10
4.4 HISTORICAL USE INFORMATION ON THE PROPERTY 10
4.5 HISTORICAL USE INFORMATION ON ADJOINING PROPERTIES 11

5.0 SITE RECONNAISSANCE 14
5.1 METHODOLOGY AND LIMITING CONDITIONS 14
5.2 GENERAL SITE SETTING 14
5.3 INTERIOR AND EXTERIOR OBSERVATIONS 14
5.4 INTERIOR OBSERVATIONS 15
5.5 EXTERIOR OBSERVATIONS 16

6.0 INTERVIEWS 18
6.1 INTERVIEW WITH OWNER 18

6.2 INTERVIEW WITH SITE MANAGER....18
6.3 INTERVIEW WITH OCCUPANTS....18
6.4 INTERVIEW WITH LOCAL GOVERNMENT OFFICIALS....18
6.5 INTERVIEW WITH OTHERS....18

7.0 FINDINGS AND CONCLUSIONS....19

8.0 OPINIONS....22

9.0 DEVIATIONS....23

10.0 ADDITIONAL SERVICES....24

11.0 REFERENCES....25

12.0 SIGNATURE(S) OF ENVIRONMENTAL PROFESSIONAL(S)....26

13.0 QUALIFICATIONS OF ENVIRONMENTAL PROFESSIONALS PARTICIPATING IN PHASE I ESA....27

Figures

Figure 1 – Site Location Map
Figure 2 – Site Plan

Appendices

A - Freedom of Information Correspondence
B - Environmental Data Resources (EDR) Environmental Regulatory Database Report
C - Historic Sanborn Fire Insurance Map Correspondence
D - Photographs from the Site Visit
E - Historical Aerial Photographs
F - Documents Provided by the User
G - Resumes

1.0 Introduction

1.1 PURPOSE

This investigation was requested to identify, to the extent feasible, recognized environmental conditions (RECs) in connection with the subject property. The investigation was conducted in conformance with the ASTM International E 1527-05 Standard (Standard Practice for Phase I Environmental Site Assessments: Phase I Environmental Site Assessment Process).

1.2 DETAILED SCOPE OF SERVICES

The Scope of Services developed for this Phase I ESA was outlined in our proposal of May 7, 2010, and was approved by Mr. Kenneth A. Marvald, Esq., representative for Richmond Street, LLC, on May 7, 2010. All work associated with this assessment was performed as proposed.

1.3 SIGNIFICANT ASSUMPTIONS

No significant assumptions, other than those listed in the relevant sections, have been made in the preparation of this Phase I ESA.

1.4 LIMITATIONS AND EXCEPTIONS

This report presents a description of the conditions observed within and immediately surrounding the subject property at the time of the site visits. In addition, this assessment was based on a review of reasonably ascertainable federal, state, and local environmental records, a site reconnaissance of the subject property, and interviews with individuals familiar with the current and historical uses of the subject property.

The findings, opinions, and conclusions presented in this report are based only on information gathered during these activities. Therefore, since much of the information has been provided by others, the accuracy of the conclusions drawn from this information is inherently related to the accuracy and reliability of the information that was provided.

1.5 SPECIAL TERMS AND CONDITIONS

As stated in the Scope of Services, this Phase I ESA does not include any of the following “non-scope considerations,” listed in E 1527-05, section 13.1.5: asbestos, lead-based paint, lead-in-drinking water, mold, wetlands, regulatory compliance, cultural and historic resources, industrial hygiene, health and safety, ecological resources, endangered species, indoor air quality, and high-voltage power lines.

1.6 USER RELIANCE

This document may not be used or relied upon by others without the expressed written consent of Stantec and Richmond Street, LLC, to which reliance on this report is expressly provided.

2.0 Site Description

2.1 LOCATION AND LEGAL DESCRIPTION

The subject property is a 0.083± acre parcel located at 15 Richmond Street (Tax I.D. No. 106.81-2-35), southeast of East Main Street in the City of Rochester, Monroe County, New York (see Figure 1, Site Location Map and Figure 2, Site Plan). The property is zoned CCD for Center City District.

2.2 SITE AND VICINITY GENERAL CHARACTERISTICS

Physical setting sources reviewed for this ESA included: a United States Geological Survey (USGS) 7.5 Minute Series topographic map (Rochester East, 1978) and the Monroe County Soil Survey (1973), prepared by the United States Department of Agriculture (USDA) Soil Conservation Service (SCS).

The subject property slopes slightly to the southeast and lies at an average elevation of 520± feet above mean sea level. Surface water drainage on the subject property and surrounding properties is controlled by roadways and storm sewers surrounding the property.

Results of previous investigations of adjacent properties by others indicate that groundwater flow is generally to the east. An eastbound groundwater flow direction is consistent with the direction of flow that would be expected from the local topography.

According to the Surficial Geologic Map of New York - Finger Lakes Sheet (Caldwell, and others, 1986) overburden soils beneath the subject property consist of lacustrine silt and clay.

According to the Geologic Map of New York (Finger Lakes Sheet, by Rickard and Fisher, dated 1970) bedrock beneath the subject property is identified as Guelph Dolostone, part of the Lockport Group.

According to the Monroe County Soil Survey, soils on the subject property and throughout the more developed areas of the City of Rochester are identified as Urban Land, which consist of areas that have been so altered or obscured by public works and structures that identification of the native soils is not feasible.

2.3 CURRENT USE OF THE PROPERTY

At the time of the property visit, the subject property was improved with an asphalt paved parking lot. We understand that until recently the property was leased for use as a parking lot by the owner of the restaurant located at 17 Richmond Street, but that the lease recently expired. According to City of Rochester Building Information System records, the property was previously improved with a house for which a demolition permit was issued on August 19, 1981.

2.4 DESCRIPTIONS OF STRUCTURES, ROADS, OTHER IMPROVEMENTS ON THE SITE

The subject property is currently improved with a paved parking lot. The subject property does not currently maintain any connections to utilities; however, potable water is available to the subject property from the municipal water supply system (Rochester Water Bureau). Properties in the vicinity of the subject property are serviced by the municipal sanitary sewer system. Natural gas and electric services are provided to properties in the vicinity of the subject property by Rochester Gas and Electric (RG&E).

2.5 CURRENT USES OF THE ADJOINING PROPERTIES

The subject property is bordered to the north by Richmond Street. East Main Street, the Downstairs Cabaret Theater Center, and a commercial building are located opposite the site north of Richmond Street. The property is bordered to the west by two commercial buildings housing a restaurant, food and grocery markets, a barber shop and beauty supply shop, and a dry cleaner. The site is bordered on the south by Haags Alley, and vacant land is located to the south across Haags Alley. A restaurant is located on the adjacent property to the east.

3.0 User Provided Information

Richmond Street, LLC, the User, provided Stantec with the following information as part of the completion of this Phase I ESA:

- A Survey Map of the adjacent property located at 17 Richmond Street dated July 23, 1991 prepared by Ronald W. Staub Land Surveyors, which shows the subject property in its entirety to be a gravel parking area;
- A Historical Report Environmental Review – City Block Roughly Contained by Main Street, Richmond, Haags Alley, and Pitkin Streets, City of Rochester, New York, dated April 7, 2008 and prepared by Panamerican Environmental Inc.; and
- Exhibit C – Environmental Conditions and New York State Approval, which includes a NYSDEC Letter to the City of Rochester concerning Spill No's: 0070043 and 0070044 at 14-16 Charlotte Street dated January 31, 2005 and a Description of Environmental Conditions at 14-60 Charlotte Street dated March 8, 2005, a report that summarizes environmental conditions on the properties to the south of the subject property on Haags Alley.

3.1 TITLE RECORDS

The Abstract of Title was not available for review at the time this report was prepared.

3.2 ENVIRONMENTAL LIENS OR ACTIVITY AND USE LIMITATIONS

The owner, Michael Grosodonia, stated in a telephone interview on May 13, 2010 that he is unaware of any environmental cleanup liens against the subject property or any activity and land use limitations in place or on file for the subject property.

3.3 SPECIALIZED KNOWLEDGE

The User, Richmond Street, LLC, provided no specialized knowledge or experience that is material to any recognized environmental conditions in connection with the property.

3.4 COMMONLY KNOWN OR REASONABLY ASCERTAINABLE INFORMATION

It is Stantec's understanding that all commonly known or reasonably ascertainable information was provided by the User, Richmond Street, LLC, to complete this Phase I ESA.

3.5 VALUATION REDUCTION FOR ENVIRONMENTAL ISSUES

Stantec requested that information be provided concerning whether the valuation of the subject property has been affected by environmental issues. No information was provided to Stantec by the user or the owner.

3.6 OWNER, PROPERTY MANAGER, AND OCCUPANT INFORMATION

According to Monroe County Real Property Tax information, Phil Grosodonia currently owns the subject property. According to Michael Grosodonia, he is the current owner of the property and Phil Grosodonia, his father, originally purchased the property.

3.7 REASON FOR PERFORMING PHASE I ENVIRONMENTAL SITE ASSESSMENT

This investigation was requested to identify, to the extent feasible, recognized environmental conditions in connection with the subject property. It is understood that Richmond Street, LLC is interested in purchasing the subject property. Richmond Street, LLC has requested that Stantec complete a Phase I ESA to fulfill the requirements of the ASTM International E 1527-05 Standard (Standard Practice for Phase I Environmental Site Assessments: Phase I Environmental Site Assessment Process).

4.0 Records Review

4.1 STANDARD ENVIRONMENTAL RECORD SOURCES

An environmental regulatory database report prepared by Environmental Data Resources (EDR) of Milford, Connecticut was obtained to assist in identifying recognized environmental conditions (RECs) in connection with the subject property. A copy of EDR's database report is included as Appendix B of this report. A written Freedom of Information Law (FOIL) request was submitted to the New York State Department of Environmental Conservation (DEC) to review their files regarding the subject property (see Appendix A). On May 26, 2010, the DEC responded, indicating that there are no files on record regarding environmental issues at this property.

	Subject Property	Facilities	Radius
Federal Environmental Database/Records Review			
United States Environmental Protection Agency (EPA) National Priority List (NPL) Sites	0	0	1 mile
EPA Delisted NPL Sites	0	0	1 mile
EPA Comprehensive Environmental Response, Compensation, and Liability Information System (CERCLIS)	0	0	0.5 mile
EPA CERCLIS No Further Remedial Action Planned (NFRAP) Sites	0	0	0.5 mile
EPA Resource Conservation and Recovery Act (RCRA) Corrective Action (CORRACTS) Facilities	0	0	1 mile
EPA RCRA Non-CORRACTS Treatment, Storage, and Disposal (TSD) Facilities	0	0	0.5 mile
EPA RCRA Small and Large Quantity Generators	0	0	Immediately Adjacent
US Brownfields	0	1	0.5
EPA Institutional Control/Engineering Control Registries	0	0	Subject Property
Emergency Response Notification System (ERNS) Database	0	0	Subject Property
State Environmental Database/File Review			
DEC Inactive Hazardous Waste Disposal Sites (IHWDS)	0	2	1 mile
DEC IHWDS Remedial Plan Sites (including voluntary cleanup sites or Brownfield sites)	0	0	0.5 mile
DEC Hazardous Substance Waste Disposal Sites (HSWDS)	0	0	0.5 mile

	Subject Property	Facilities	Radius
DEC Active Solid Waste Facility (ASWF)	0	1	0.5 mile
DEC Index of Leaking Storage Tank (LTANK) Spill Incidents	0	26	0.5 mile
DEC Petroleum Bulk Storage (PBS) Facilities	0	1	Immediately Adjacent
DEC Chemical Bulk Storage (CBS) Facilities	0	0	Immediately Adjacent
DEC Index of Surficial Spill Incidents	0	6	Immediately Adjacent
Tribal Environmental Database/File Review	0	0	1 mile

US Brownfields:

Subject Property: Not listed.

Surrounding Properties: There is one (1) site located within one-half mile of the subject property that is found on the US Brownfields registry. The site is 80-100 Charlotte Street (EPA ACRES ID 15173), which is located 0.10± miles south-southeast of the subject property. According to Dr. Richard Young's Groundwater Contour Maps for Monroe County (1980), and based on topographic gradient, groundwater in the vicinity of the 80-100 Charlotte Street site is expected to flow to the northeast, cross gradient to the subject property. Based upon this anticipated regional groundwater flow direction and the distance from the subject property, this DEC IHWDS site does not appear to present a recognized environmental condition for the subject property.

DEC IHWDS:

Subject Property: Not listed.

Surrounding Properties: There are two (2) sites located within one (1) mile of the subject property that are found on the DEC IHWDS registry. The first site is the Mill Street Drums site (DEC Site Code 828058), which is located at 208 Mill Street, 0.94± miles west of the subject property. The second site is the Davis-Howland Oil Corp site (DEC Site Code 828088), which is located at 200 Anderson Drive, 0.89± miles east of the subject property. The Mill Street Drums site is located on the west side of the Genesee River, which is expected to act as a surface water and groundwater divide. According to Dr. Richard Young's Groundwater Contour Maps for Monroe County (1980), and based on topographic gradient, groundwater in the vicinity of the Davis-Howland Oil Corp site is expected to flow to the northeast, toward Irondequoit Bay and away from the subject property. Based upon the

anticipated regional groundwater flow directions and their distances from the subject property, these DEC IHWDS sites do not appear to present recognized environmental conditions for the subject property.

DEC Active Solid Waste Facility (ASWF):

Subject Property:	Not listed.
Surrounding Properties:	There is one facility listed on the EDR database report within one-half mile of the subject property. The listed facility is Russell Gas and Electric, located at 89 East Avenue, 0.26± miles southwest of the subject property. However, it is our understanding that 89 East Avenue is the location of a Rochester Gas and Electric (RG&E) office building, and that RG&E has an electric power generating facility known as Russell Station that is located at 1101 Beach Avenue, several miles north of the property. In any case, based on topographic gradient, regional groundwater flow in the vicinity of the 89 East Avenue property is anticipated to flow easterly, cross gradient to the subject property. Based upon this anticipated regional groundwater flow direction and the distance from the property, this site does not appear to present a recognized environmental condition for the subject property.

DEC LTANK Spill Incidents:

Subject Property:	Not listed.
Surrounding Properties:	There have been twenty-six (26) spill incidents involving leaking storage tanks (LTANKs) reported to the DEC within one-half mile from the subject property. None appear to be located directly up-gradient of the subject property. All of these LTANKs spill incidents have been closed/inactivated by the DEC, which suggests that they were resolved to the satisfaction of the DEC. Additional information pertaining to these sites is included in Appendix B.

DEC Petroleum Bulk Storage (PBS) Facilities:

Subject Property:	Not listed
Surrounding Properties:	There is one (1) PBS facility listed adjacent to the subject property. The facility is the Real Estate Board of Rochester (DEC ID No. 8-444995), located at 550 East Main Street, adjacent to the northeast. According to the DEC PBS database, this facility previously maintained one (1) 6,000-gallon fuel oil UST which was closed and removed on February 1, 1993. One spill (DEC Spill No. 9212469), which has been closed, is listed for this tank, as described below. Based on previous investigations, groundwater flow in the area is anticipated to flow east, cross gradient to the subject property. Given the anticipated groundwater flow direction and the removal of this tank, this former tank does not appear to present a recognized environmental condition for the subject property.

DEC Index of Surficial Spill Incidents:

Subject Property:	Not listed.
Surrounding Properties:	There have been six (6) surficial spill incidents reported to the DEC that occurred at an adjacent property.

Four of the spills occurred at 550 East Main Street, adjacent to the northeast. The first incident was reported at Mercier Realty on February 2, 1993 (DEC Spill No. 9212469) when contamination was found during a fuel oil UST removal. The contaminated soil was excavated and disposed of. This incident was closed on May 8, 1995. The second incident was reported at Mercier Realty on January 1, 1993 (DEC Spill No. 9415772) when lube oil was found in a sump in the basement. The sump was cleaned and the floor sealed, and cleanup was followed up under spill 9600070. This incident was closed on May 6, 1998. The third incident was reported on March 28, 1983 (DEC Spill No. 8383328) when a gasoline complaint was made and follow up was moved to spill 9600070. This incident was closed on April 18, 2003. The fourth incident was reported at Action for a Better Community on May 6, 1993 (DEC Spill No. 9600070) due to a historical problem of oil entering the basement. A limited cleanup was performed and the system was dismantled. This incident was closed on May 19, 2003. These four spill incidents were closed/inactivated by the DEC, which suggests that they were resolved to their satisfaction.

The remaining two spills occurred on nearby properties located on the adjacent block south of Haags Alley opposite the south end of the subject property. The first of these spills was reported at 26-60 Charlotte Street, adjacent to the southwest, on April 19, 2000 (DEC Spill No. 0070043). This spill is being handled along with the second spill, which was reported at 14-16 Charlotte Street on May 6, 1993 (DEC Spill No. 0070044), adjacent to the southeast. Petroleum contamination was found in soil, groundwater, and bedrock from on- and off-site sources. Buildings, USTs, and underground lifts were removed and soil was excavated and disposed of off-site pursuant to a DEC approved Corrective Action Plan. Some contamination remains, which are to be addressed through an Environmental Management Plan and an Environmental Engineering Control Plan. These two incidents remain open. Additional information pertaining to these incidents is included in Appendix B. The 14-16 Charlotte Street site is potentially up-gradient or cross-gradient to the subject property, and the 26-26 Charlotte Street site is potentially cross-gradient or down-gradient to the subject property. The remaining two open spills appear to present a recognized environmental condition for the subject property due to the active nature of the spills and the proximity to the subject property.

4.2 ADDITIONAL ENVIRONMENTAL RECORD SOURCES

A Historical Report Environmental Review – City Block Roughly Contained by Main Street, Richmond, Haags Alley, and Pitkin Streets, City of Rochester, New York, dated April 7, 2008 and

prepared by Panamerican Environmental Inc. was reviewed. Exhibit C – Environmental Conditions and New York State Approval, which includes a NYSDEC Letter to the City of Rochester concerning Spill No's: 0070043 and 0070044 at 14-16 Charlotte Street dated January 31, 2005 and a Description of Environmental Conditions at 14-60 Charlotte Street dated March 8, 2005, was also reviewed. Copies are presented in Appendix F.

During a series of previous investigations by others of the block of properties located between Haags Alley and Charlotte Street, petroleum contamination was found in soil, groundwater, and bedrock from on- and off-site sources. Buildings, USTs, and underground lifts were removed and 1,900 tons of soil were excavated and disposed of off-site pursuant to a DEC approved Corrective Action Plan. Some contamination remains, which is to be addressed through an Environmental Management Plan and an Environmental Engineering Control Plan. The DEC issued a letter on January 31, 2005 approving the Corrective Action Plan dated October 2001, the Interim Remedial Measure Report dated October 2002, and the Environmental Engineering Control Plan prepared by Day Engineering on behalf of the City.

Soil and groundwater analysis done during the series of previous investigations of the block of properties located between Haags Alley and Charlotte Street detected contamination by dry cleaning solvent related compounds in samples collected in the Haags Alley right of way adjacent to the subject property. Reports on the previous investigations indicate that approximately 300 parts per million (ppm) of volatile organic compounds (VOCs) were detected by field screening of soil samples in a soil boring adjacent to the south side of the dry cleaner property west of the subject property, 506 ppm were detected $10^{\pm}$ feet (ft) west of the southwest corner of the subject property, and 1,708 ppm were detected $45^{\pm}$ ft east of the southeast corner of the subject property in the Haags Alley right-of-way. A total petroleum hydrocarbon scan revealed petroleum at 819 ppm in soil $10^{\pm}$ ft west of the subject property, and mineral spirits were detected in groundwater at the same location. The previous investigation reports identified the dry cleaner as a suspected source of the Haags Alley contamination. The previous investigation reports also indicate that groundwater flow in the area is generally easterly and the subject property is downgradient of the dry cleaner.

4.3 PHYSICAL SETTING SOURCES

Physical setting sources reviewed for this Phase I ESA included: a United States Geological Survey (USGS) 7.5 Minute Series topographic map (Rochester East, 1978); the Monroe County Soil Survey (1973), prepared by the United States Department of Agriculture (USDA) Soil Conservation Service (SCS); the Surficial Geologic Map of New York - Finger Lakes Sheet (Caldwell, and others, 1986); the Geologic Map of New York (Finger Lakes Sheet, by Rickard and Fisher, dated 1970); and Dr. Richard Young's Groundwater Contour Maps for Monroe County (1980).

4.4 HISTORICAL USE INFORMATION ON THE PROPERTY

The subject property history was developed through a review of: historical aerial photographs provided by EDR dated 1958, 1966, 1971, 1980, 1985, 1994, and 2006 and by Monroe County dated 1930, 1951, 1961, 1970, 1975, 1988, 1993, 1996, and 1999 (see Appendix E); historical Sanborn maps provided by EDR dated 1892, 1911, 1912, 1938, 1950, and 1971; and Polk City

Directories dated 1892, 1901-02, 1911-12, 1922, 1929, 1936, 1942, 1952, 1962, 1972, 1981-82, 1993, 2003, and 2008.

Aerial Photographs

Aerial photographs from 1930 through 2006 were examined. Though the scale of images was small, from 1930 through 1980, the property appeared to have been improved with a building. The 1985 photograph was of too poor quality to be interpreted, and from 1988 through 2006, the property appears to have been vacant.

Historical Sanborn Fire Insurance Map

Date of Sanborn Map	Subject Property Conditions
1892	A residential dwelling appeared at the north side of the property.
1911-12	A residential dwelling appeared at the north side of the property.
1938	A residential dwelling appeared at the north side and a storage building appeared at the south side of the property.
1950	An apartment building appeared at the north side and a storage building appeared at the south side of the property.
1971	An apartment building appeared at the north side and a storage building appeared at the south side of the property.

Polk City Directories

Polk City Directories for the City of Rochester were examined. The subject property is listed as residential from 1892 through 1972. It is not listed in 1981-82, 1993, and 2003. In 1892, Richmond Street was called Richmond Place.

4.5 HISTORICAL USE INFORMATION ON ADJOINING PROPERTIES

Aerial Photographs

Aerial photographs from 1930 through 2006 were examined. Though the scale of images was small and the 1985 photograph was of too poor quality to be interpreted, from 1930 through 1999, the property was surrounded by mixed commercial and residential buildings along with Richmond Street, East Main Street, and Haags Alley. In the 2006 photograph, the property is surrounded to the west, north, and east by mixed commercial and residential buildings along with East Main Street and Richmond Street. To the south across Haags Alley, buildings had been removed leaving a vacant lot.

Historical Sanborn Fire Insurance Map

Date of Sanborn Map	Adjacent Property Conditions
1892	North: Richmond Street, East Main Street, stores, a mason and black smith shop, and a dwelling East: A dwelling and a paint shop South: Haags Alley, dwellings and apartments, stables, a black smith, and a sausage shop with a smoke house West: Dwellings, a saloon, a stable, and a store
1911	North: Richmond Street, East Main Street, stores, a wagon and black smith shop, and a cobbler East: A store and a stable South: Haags Alley, dwellings and apartments, stables, a black smith, and lard kettles West: Dwellings, a saloon, a stable, and a restaurant
1938	North: Richmond Street, East Main Street, not shown East: A store and an auto and storage building South: Haags Alley, dwellings and apartments, two auto repair shops, and gas tanks at the northwest side West: Commercial building including a dry cleaner and stores. A Cleaning Room is shown at the southeast side of the building with 2 solvent tanks listed.
1950	North: Richmond Street, East Main Street, and stores East: A store and an auto painting and storage building South: Haags Alley, dwellings and apartments, two auto repair shops, and gas tanks at the northwest side West: Commercial building including a dry cleaner, a restaurant, and stores. A Cleaning Room is shown at the southeast side of the building with 2 solvent tanks listed.
1971	North: Richmond Street, East Main Street, an office building, and an office machines sales and service building East: A store and an auto painting and storage building South: Haags Alley, a dwelling, a pipe storage yard, an auto parts storage building, fire ruins, an auto repair shop, and an auto storage yard West: Commercial building including a dry cleaner and stores. A Cleaning Room is shown at the southeast side of the building with 2 solvent tanks listed.

Polk City Directories

Polk City Directories for the City of Rochester were examined. Neighboring properties were generally commercial or residential throughout the period examined. 527 East Main Street, adjacent to the west, was occupied by Vogue Dry Cleaners from 1936 through 1962, Elite Vogue Dry Cleaners from 1972 through 1993, and Elite Custom Tailoring and Cleaning in 2003. Elite Custom Tailoring and Cleaning was listed at 525 East Main Street in 2008. The dry cleaner appears to have relocated to the neighboring building between approximately 2003 and 2008. Several properties on Charlotte Street, adjacent to the south, were occupied by auto repair shops or auto parts suppliers from 1942 through 1972, and 14 Charlotte St was occupied by Industrial Workshops in 1929. 529 East Main Street, adjacent to the west, was occupied by several auto parts companies or automobile companies from 1922 through 1942. 521 East Main Street was occupied by a tire company in 1922. 544 East Main Street was occupied by a blacksmith in 1911-12 and wagon makers in 1892 and 1901-02. 552 East Main Street, adjacent to the north, was occupied by an automobile company in 1942, and 548 East Main Street was occupied by automobile parts and supplies companies in 1922 and 1929.

5.0 Site Reconnaissance

On May 17, 2010, Stantec conducted a site visit to the subject property to obtain information indicating the likelihood of identifying "recognized environmental conditions" (RECs), as defined in the ASTM International E 1527-05 Standard, in connection with the subject property. Photographs from the site visit are included as Appendix D of this report.

The site reconnaissance focused on the following elements: topographic conditions; indications of current uses of the sites; evidence of past uses; indications of environmental issues; identification of buildings; outdoor drainage features; miscellaneous debris; areas of disturbed soils; and areas of stressed vegetation. This section describes the observations made by Stantec during the site reconnaissance.

5.1 METHODOLOGY AND LIMITING CONDITIONS

The Phase I ESA site visit did not include any destructive investigation to expose concealed elements on the subject property. A Phase II ESA was conducted concurrently with the Phase I ESA site visit, and is presented under separate cover. For additional limiting conditions, please refer to Section 1.4.

5.2 GENERAL SITE SETTING

The subject property is currently improved with an asphalt paved parking lot. The property is located at 15 Richmond Street, southeast of East Main Street.

Additional information regarding the general site setting was discussed previously in Section 2.0.

5.3 INTERIOR AND EXTERIOR OBSERVATIONS

Current Use(s) of the Property

The property visit was conducted on May 18, 2010. Representative photographs are presented in Appendix D.

Past Use(s) of the Property

There were no readily apparent indications of the past use(s) of the subject property. Interviews and records reviewed pertaining to the past use(s) of the property are discussed in Sections 4.4 and 6.0 of this report.

Hazardous Substances and Petroleum Products in Connection with Identified Uses

No readily apparent indications of hazardous substances and petroleum products in connection with identified uses were observed on the subject property at the time of the property visit.

Storage Tanks

There were no above ground storage tanks (ASTs) and no readily apparent indications (e.g. fill ports, vent pipes) of underground storage tanks (USTs) on the subject property at the time of the property visit.

Odors

No readily apparent indications of odors were noted on the subject property at the time of the property visit.

Pools of Liquid

No readily apparent indications of standing surface water or pools or sumps containing liquid were observed on the subject property at the time of the property visit.

Drums

During the property visit, there were no readily apparent indications of drums observed on the subject property.

Unidentified Substance Containers

During the property visit, there were no readily apparent indications of unidentified substance containers observed on the subject property.

Hazardous Substance and Petroleum Product Containers (Not Necessarily in Connection With Identified Uses)

During the property visit, there were no readily apparent indications of hazardous substance or petroleum product containers (not necessarily in connection with identified uses) observed on the subject property.

Polychlorinated Biphenyls (PCBs)

During the property visit, there were no readily apparent indications of PCB containing equipment observed on the subject property.

5.4 INTERIOR OBSERVATIONS

Heating/Cooling

Given that the subject property is a parking lot, no heating or cooling equipment was observed on the subject property.

Stains or Corrosion

No readily apparent indications of stains or corrosion were observed at the time of the property visit.

Drains and Sumps

No drains or sumps were observed on the subject property at the time of the property visit.

5.5 EXTERIOR OBSERVATIONS

Pits, Ponds, or Lagoons

During the property visit there were no readily apparent indications of pits, ponds or lagoons observed on the subject property; nor were there readily apparent indications of pits, ponds or lagoons observed on adjoining properties.

Stained Soil or Pavement

At the time of the property visit, no readily apparent indications of stained soil or pavement were observed on the subject property.

Stressed Vegetation

No readily apparent indications of stressed vegetation were observed on the subject property at the time of the property visit.

Solid Waste Disposal

No readily apparent indications of waste disposal apart from minor trash were observed on the subject property at the time of the property visit.

Wastewater

According to the Monroe County Real Property Data website, properties in the vicinity of the subject property are serviced by the municipal sanitary sewer system, which is maintained by the City of Rochester.

There were no readily apparent indications of wastewater or other liquid (including stormwater) being discharged into a ditch, underground injection system, or stream on, or adjacent to, the subject property at the time of the property visit.

Wells

No groundwater-monitoring wells or potable water supply wells were observed on the subject property during the site visit. A Phase II Environmental Assessment was completed at the subject property which included temporary groundwater monitoring wells; the report is provided under separate cover.

Septic Systems

During the property visit, there were no readily apparent indications of septic systems observed on the subject property.

6.0 Interviews

The following individuals/agencies were interviewed or requested to provide information on the subject property.

6.1 INTERVIEW WITH OWNER

Mr. Michael Grosodonia, property owner, was interviewed by telephone on May 18, 2010. Information provided by Mr. Grosodonia is included in Sections 2.3 and 3.6 of this report.

6.2 INTERVIEW WITH SITE MANAGER

Given that the subject property is a parking lot, no site manager for this property was interviewed.

6.3 INTERVIEW WITH OCCUPANTS

Given that the subject property is a parking lot, no tenants from this property were interviewed.

6.4 INTERVIEW WITH LOCAL GOVERNMENT OFFICIALS

Written FOIL requests were submitted to the City of Rochester and Monroe County to review their files regarding the subject property. On June 3, 2010, Monroe County responded, and the records provided did not indicate environmental issues at this property. On June 8, 2010, the City of Rochester responded, and the records provided did not indicate environmental issues at this property (see Appendix A).

6.5 INTERVIEW WITH OTHERS

A written Freedom of Information Law (FOIL) request was submitted to the New York State Department of Environmental Conservation (DEC) to review their files regarding the subject property. On May 26, 2010, the DEC responded, indicating that there are no files on record regarding environmental issues at this property (see Appendix A).

7.0 Findings and Conclusions

This report presents the results of a Phase I Environmental Site Assessment (ESA) performed by Stantec Consulting Services Inc. (Stantec) of the property located at 15 Richmond Street in the City of Rochester, Monroe County, New York. The location of the subject property is shown on attached Figure 1, Site Location Map.

Stantec understands that the User, Richmond Street, LLC, is interested in purchasing the subject property. The User requested that Stantec complete a Phase I ESA to fulfill the requirements of the ASTM International E 1527-05 Standard (Standard Practice for Phase I Environmental Site Assessments: Phase I Environmental Site Assessment Process (ASTM E 1527-05)).

The purpose of the Phase I ESA was to identify, to the extent feasible, recognized environmental conditions (RECs) in connection with the subject property. ASTM E 1527-05 defines the term RECs to mean the presence or likely presence of any hazardous substances or petroleum products on a property under conditions that indicate an existing release, past release or material threat of release into structures, the ground, groundwater or surface water of the property.

Summary of Current Site Conditions

The subject property is a 0.083± acre parcel located at 15 Richmond Street (Tax I.D. No. 106.81-2-35), southeast of East Main Street in the City of Rochester, Monroe County, New York (see Figure 1, Site Location Map and Figure 2, Site Plan). The property is zoned CCD for Center City District.

The subject property is currently improved with an asphalt paved parking lot. The subject property is bordered to the north by Richmond Street. East Main Street, the Downstairs Cabaret Theater Center, and a commercial building are located opposite the site north of Richmond Street. The property is bordered to the west by two commercial buildings housing a restaurant, food and grocery markets, a barber shop and beauty supply shop, and a dry cleaner. The site is bordered on the south by Haags Alley, and vacant land is located to the south across Haags Alley. A restaurant is located on the adjacent property to the east.

Findings and Conclusions

We have performed a Phase I Environmental Site Assessment (ESA) in conformance with the scope and limitations of ASTM Standard Practice E 1527-05 and our proposal dated May 7, 2010 for 15 Richmond Street located in the City of Rochester, New York. Any exceptions to, or deletions from, this scope of work are described in Sections 1.2, 1.3, and 1.4 of this report.

Recognized Environmental Conditions (RECs)

This assessment has revealed no recognized environmental conditions except for the following:

- Available information indicates that a dry cleaning business has been located on adjacent properties to the west since the 1930's and that subsurface conditions in the area of the subject property have been impacted by past releases of dry cleaning solvents.

  City directory records indicate that 527 East Main Street, adjacent to the north half of the subject property, was occupied by Vogue Dry Cleaners from 1936 through 1962, Elite Vogue Dry Cleaners from 1972 through 1993, and Elite Custom Tailoring and Cleaning in 2003. Sanborn maps depict a Cleaning Room at the southeast side of the 527 East Main Street building with two solvent tanks listed. The dry cleaner appears to have relocated to the neighboring building between approximately 2003 and 2008. Elite Custom Tailoring and Cleaning was listed at 525 East Main Street, which is adjacent to the south half of the subject property, in 2008. Elite Tailors Dry Clean and Alteration currently occupies the adjacent building located at 525 East Main Street.

  Soil and groundwater analysis done during a series of previous investigations by others of the block of properties located between Haags Alley and Charlotte Street detected contamination by dry cleaning solvent related compounds in samples collected in the Haags Alley right of way adjacent to the subject property. Reports on the previous investigations indicate that approximately 300 parts per million (ppm) of volatile organic compounds (VOCs) were detected by field screening of soil samples in a soil boring adjacent to the south side of the dry cleaner property west of the subject property, 506 ppm were detected $10^{\pm}$ feet (ft) west of the southwest corner of the subject property, and 1,708 ppm were detected $45^{\pm}$ ft east of the southeast corner of the subject property. A total petroleum hydrocarbon scan revealed petroleum at 819 ppm in soil $10^{\pm}$ ft west of the subject property, and mineral spirits were detected in groundwater at the same location. The previous investigation reports identified the dry cleaner as a suspected source of the Haags Alley contamination. The previous investigation reports also indicate that groundwater flow in the area is generally easterly and the subject property is downgradient of the dry cleaner. Available information therefore indicates the likelihood that the subject property has been impacted by past releases of dry cleaning solvent from the adjacent (off-site) dry cleaning operations is high.

- Several Charlotte Street properties that back up to Haags Alley opposite the south side of the subject property were occupied by auto repair shops or auto parts suppliers from approximately 1942 through 1972, and 14 Charlotte Street was occupied by Industrial Workshops in 1929. Two spills, at 14-16 Charlotte Street (DEC Spill No. 0070044) and 26-60 Charlotte Street (DEC Spill No. 0070043), have been listed for the Charlotte Street properties. During the previous investigations of this area by others referenced above, petroleum contamination was found in soil, groundwater, and bedrock from on- and off-site sources. Buildings, USTs, and underground lifts were removed and 1,900 tons of soil was excavated and disposed of off-site pursuant to a DEC approved Corrective Action Plan. Some contamination remains, which is to be addressed through an Environmental Management Plan and an Environmental Engineering Control Plan. These two spill files remain open.

  Given the direction of groundwater flow identified in the previous reports of the Charlotte

Street investigations, the likelihood of impacts to the subject property from this area appear to be low to moderate.

- The 1892 Sanborn map indicates the presence of a paint shop at the rear of 17 Richmond Street, the adjacent property to the east. The rear of that property is designated as auto painting in the 1950 and 1971 Sanborn maps. Given the direction of groundwater flow, the likelihood of impacts to the subject property from this area appears to be low to moderate.

8.0 Opinions

A Phase II Environmental Site Assessment was needed to determine whether soil, soil vapor, or groundwater conditions at the subject property had been impacted by the RECs identified above. A Phase II ESA was therefore performed concurrently with this Phase I ESA. A report on the results of the Phase II ESA is provided under separate cover.

9.0 Deviations

No deletions or deviations were made from the ASTM International E 1527-05 Standard (Standard Practice for Phase I Environmental Site Assessments: Phase I Environmental Site Assessment Process).

10.0 Additional Services

The Scope of Services developed for this Phase I ESA was outlined in our proposal of May 7, 2010, and was approved by Mr. Kenneth A. Marvald, Esq., representative for Richmond Street, LLC, on May 7, 2010. All work associated with this assessment was performed as proposed. No additional services beyond the scope of the ASTM International E 1527-05 Standard were contracted between Richmond Street, LLC and Stantec.

11.0 References

Persons Interviewed

Please refer to Section 6.0 for a listing of the persons interviewed as part of this Phase I ESA.

Documents Reviewed

- Monroe County Soil Survey (1973) prepared by the U.S. Department of Agriculture Soil Conservation Service;
- Aerial photographs dated 1958, 1966, 1971, 1980, 1985, 1994, and 2006, prepared by EDR;
- Historical Sanborn maps provided by EDR dated 1892, 1911, 1912, 1938, 1950, and 1971;
- The Geologic Map of New York (Finger Lakes Sheet, by Rickard and Fisher, dated 1970);
- The Surficial Geologic Map of New York - Finger Lakes Sheet (Caldwell, and others, 1986);
- United States Geological Survey (USGS) 7.5 Minute Series topographic map (Rochester East Quadrangle);
- Dr. Richard Young's Groundwater Contour Maps for Monroe County (1980)
- *Polk Directories* for the City of Rochester dated 1892, 1901-02, 1911-12, 1922, 1929, 1936, 1942, 1952, 1962, 1972, 1981-82, 1993, 2003, and 2008;
- A Survey Map dated July 23, 1991 prepared by Ronald W. Staub Land Surveyors.
- A Historical Report Environmental Review – City Block Roughly Contained by Main Street, Richmond, Haags Alley, and Pitkin Streets, City of Rochester, New York, dated April 7, 2008 and prepared by Panamerican Environmental Inc.; and
- Exhibit C – Environmental Conditions and New York State Approval, which includes a NYSDEC Letter to the City of Rochester concerning Spill No's: 0070043 and 0070044 at 14-16 Charlotte Street dated January 31, 2005 and a Description of Environmental Conditions at 14-60 Charlotte Street dated March 8, 2005.

Resources Reviewed

- The ASTM International E 1527-05 Standard (Standard Practice for Phase I Environmental Site Assessments: Phase I Environmental Site Assessment Process - 2005); and
- An environmental regulatory database report, prepared by EDR.

12.0 Signature(s) of Environmental Professional(s)

The following Stantec employees participated in the Phase I Environmental Site Assessment of the 15 Richmond Street in the City of Rochester, Monroe County, New York. Copies of resumes for these individuals are presented in Appendix G.

We declare that, to the best of our professional knowledge and belief, we meet the definition of Environmental Professional as defined in Part 312.10 of 40 CFR 312.



Michael P. Storonsky
Managing Senior Associate, Environmental Management

Thomas D. Wells
Senior Geologist

We have the specific qualifications based on education, training, and experience to assess a property of the nature, history, and setting of the subject property. We have developed and performed the all appropriate inquiries in conformance with the standards and practices set forth in 40 CFR Part 312.



Michael P. Storonsky
Managing Senior Associate, Environmental Management

Thomas D. Wells
Senior Geologist

Dorothy Bauch-Barker
Environmental Geologist

13.0 Qualifications of Environmental Professionals Participating in Phase I ESA

Copies of resumes for the environmental professionals involved in the completion of this report are presented in Appendix G.

DISCLAIMER

This report has been prepared for the exclusive use of the client. It is a professional opinion and judgment, dependent upon Stantec's knowledge, information supplied by the present owners of the property or their managers, employees, agents or tenants, and data and information provided by governmental agencies. Stantec warrants only that it provides services in accordance with generally accepted practices in the environmental site assessment field. No other warranty or representation, either expressed or implied, is included or intended as part of its services, proposals, contracts or reports.

In addition, Stantec cannot provide guarantees, certifications or warranties that the property is or is not free of environmental impairment without a subsurface investigation involving drilling, vapor analysis, laboratory soil analysis, groundwater monitoring well installation, and laboratory groundwater analysis. Even with such a program, the data and samples from any given soil boring or monitoring well will indicate conditions that exist only at that location and may not necessarily apply to the general site as a whole.

FIGURES

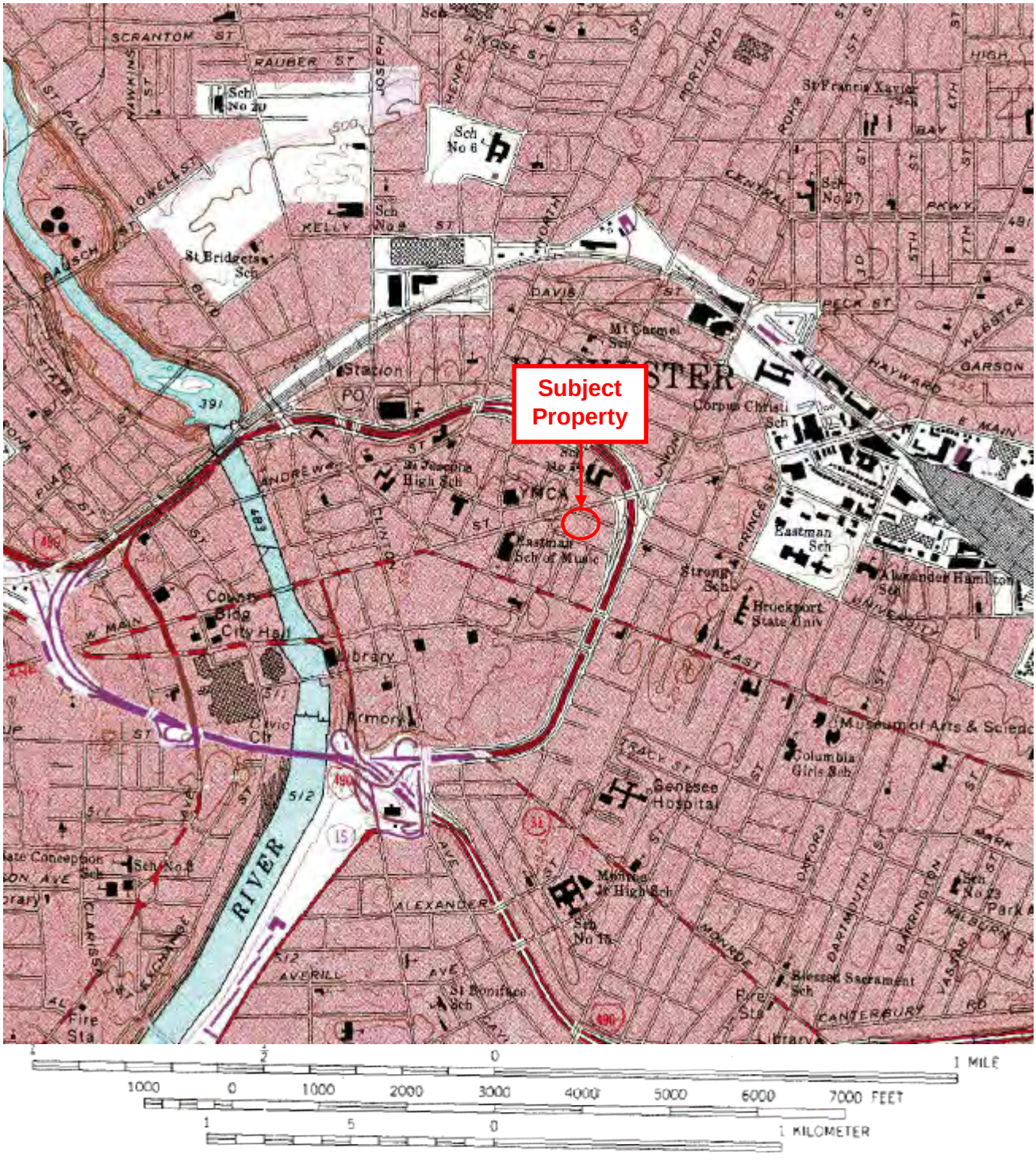

Stantec

Figure 1

Site Location Map

15 Richmond Street
City of Rochester, Monroe County, New York

Source: USGS Topographic Map (Rochester East)

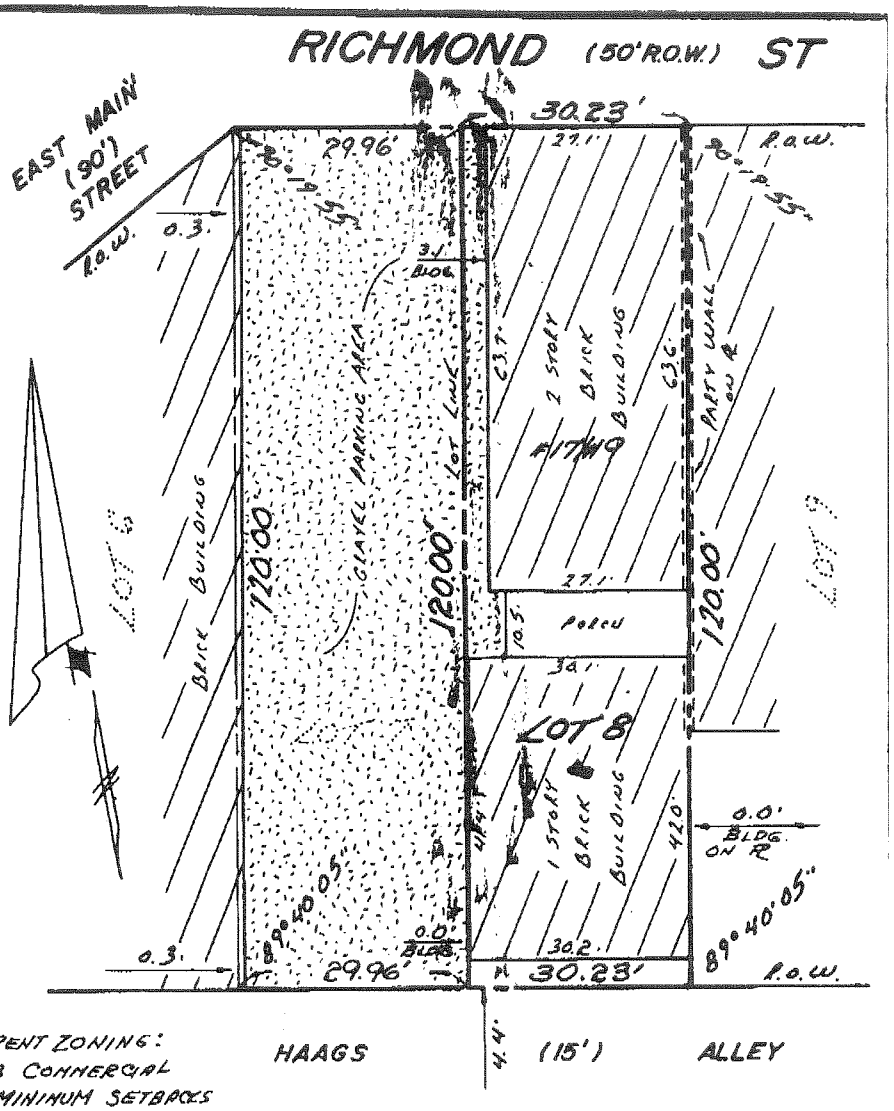

REFERENCES: 1) ABSTRACT OF TITLE # 12488
2) LIBER 23 OF DEEDS, PAGE 603; LIBER 73 OF DEEDS, PAGE 145
3) NO EASEMENT RECORDED IN ABSTRACT OF TITLE
4) TAX ACCOUNT # 106.810-02-033/034

CURRENT ZONING:
C-3 COMMERCIAL
NO MINIMUM SETBACKS

CERTIFICATION:

I hereby certify to: SONG NIAM LI, BUYER
CHOU-YING CHEN, JUNG-PEI CHEN, RONG LI CHEN, ATTY
JAMES SPRINGER, ESQ.
STEPHEN ROGOFF, ESQ.

that this map was made JULY 23 1991
from notes of an Instrument Survey
completed JULY 23, 1991 and references
listed above:

RONALD W. STAUB, N.Y.S.L.S. # 44621

Professional Land Surveyor RONALD WILLIAM STAUB LS 44621 State of New York

"Unauthorized alteration or addition to a survey map bearing a licensed land surveyor's seal is a violation of section 7209, sub-division 2, of the New York State Education Law."

"Only copies from the original of this survey marked with an original of the land surveyor's embossed seal shall be considered to be valid true copies."

"Certifications indicated hereon signify that this survey was prepared in accordance with the existing Code of Practice for Land Surveys adopted by the New York State Association of Professional Land Surveyors. Said certifications shall run only to the person for whom the survey is prepared, and on his behalf to the title company, governmental agency and lending institution listed hereon, and to the assignees of the lending institution. Certifications are not transferable to additional institutions or subsequent owners."

TITLE:

INSTRUMENT SURVEY MAP

#17-19 RICHMOND STREET

LOT 8 - ASYLUM TRACT, SECTION 'B'

CITY OF ROCHESTER, MONROE COUNTY, NEW YORK

CLIENT:
CHOU-YING CHEN ET AL
% STEPHEN ROGOFF, ESQ.
1551 MONROE AVENUE
ROCHESTER, NEW YORK 14618

RONALD W. STAUB
LAND SURVEYORS
602 Reynolds Arcade
Rochester, N.Y. 14614

SCALE:	FILE NO:	JOB NO:	RE DATE:	DATE:
1 INCH = 20 FEET			7/30/91	JULY 23, 1991

M.D.C. GRAPHIX INC. 325867

APPENDIX A

City of Rochester

RECORDS ACCESS APPLICATION

Return completed application to:
Records Access Officer
City Hall, 30 Church Street, Room 202A
Rochester, New York 14614-1287
or FAX to: (585) 428-8841

(PLEASE PRINT)

5/10/10
Today's Date

Dorothy Bauch-Barker
Name

Stantec
Firm or Organization

Dorothy Bauch Barker
Signature

2250 Brighton-Henrietta Townline Road
Mailing Address

Rochester, New York 14623

585-413-5631
Telephone

dorothy.bauchbarker@stantec.com
E-mail

There is a 25¢ per page copying fee. (Additional fees apply for photos and large maps.)

Insurance Claim # (if applicable):

I hereby apply to inspect ☐ and / or copy ☒ the following record(s):

Tank and incident files, environmental services department, and BIS files for:
Record or Incident Type

Date of Incident (if applicable)

15 Richmond Street, Rochester NY 14604
Incident Street Address (if applicable)

Police or Fire Report # (if applicable)

owner: Phil Grosodonia

FOR AGENCY USE ONLY

☐ **Approved**

☐ **Partially Approved**

☐ **Denied**

☐ **Record not maintained by the City**

Records Access Officer

Date

FOR APPEAL ONLY

If you wish to appeal the Record Access Officer's decision on your application for public access to records, sign below and send this form within 30 days to:

Corporation Counsel
City Hall, 30 Church Street, Room 400A
Rochester, New York 14614-1295

I hereby appeal:

Signature

Date

Revised 4/11/07

City of Rochester
Records Access Response

Communications Bureau, 30 Church St. RM 202A, Rochester, NY 14614

TO: Dorothy Bauch
STANTEC Consulting Services
2250 Brighton-Henrietta Townline Road
Rochester, NY 14623

06/08/2010

RECEIVED
JUN 09 2010
STANTEC

RE: Your Records Access Request, **REFERENCE #:** ***39494***
Claimant: Phil Grosodonia
Received by the City on 05/12/2010
Requesting information about:
15 Richmond St.: tanks, permits, spills, HAZMAT, fires, incidents, environmental

STATUS:

Enclosed are the Property Summary and Permits List.

No environmental records of any kind were found.

There is a $.25 per page copying fee; therefore, please mail a check/money order for $0.75 MADE PAYABLE TO THE CITY OF ROCHESTER, to Records Access at the above address.

Please note Reference # 39494 on your payment of $0.75 so your account will be properly credited.

Yours truly,

Gary G. Walker
Records Access Officer

Enclosures: 3

09:23:48 Fri May 14, 2010

BSSUMDS **BIS - PROPERTY SUMMARY** **DATE:** 05/14/2010 *

ENTRY ADDRESS: 0015 RICHMOND ST **SPC ZONE:**
SBL NUMBER : 106 . 810 - 0002 - 035 . 000 / 0000 PF

	PMT	ZDC	CFO	ZON	SPM	O/C	C/C	H/C	INJ	B/P
ENTER OPTION NUMBER: _	(1)	(2)	(3)	(4)	(5)	(6)	(7)	(8)	(9)	(0)
	006	.	01	01	.	.	03	.	.	.

DOCUMENT#: _____

ARLM OWNER(S) AND ADDRESS	**ARLM SPECIAL MAILING**
GROSODONIA A PHIL	GROSODONIA A PHIL
(1D-0112)	(1D-0112)
0015 RICHMOND ST 14607	P O BOX 10819 14610
	ROCHESTER, NY

GIS SBL NO: 1068123500 **ASSESSMENT:** 35,000
LOT SIZE: 30.09 **X** 120.00 **ACRES:** 0.00
OWNER CODE: 0099 - PRIVATE OWNED - NO EXEMPT **MAP NO.:** 7 SEC B
ASM CURR USE: 438 - PARKING LOT **CENSUS TRACT:** 0094.01
ASM PREV USE: - **INS AREA:** W02 **BLOCK:** 103
ZONING: CCD-M / SOUTHWEST **WARD:** 06
DCD AUTH USE: - **NBN AREA:** C05 **DISC#:** 000000000

PF15-ADDR LIST PF16-SBL# LIST PF17-DOC LIST PF18-DOC DETL
PF19-H/S VIOL PF20-ZPROP SUM PF23-QHI RESULTS

09:23:56 Fri May 14, 2010

BPPMTQY **BIS - BUILDING - PERMITS ISSUED** **DATE:** 05/14/2010 >
MORE PERMITS ARE AVAILABLE FOR PARCEL - PRESS PF 8

APPLIC. ADDRESS: 0015 RICHMOND ST **PERMIT NO.:** _____
SBL NO.: 106 . 810 - 0002 - 035 . 000 / 0000

PMT#/SFX	APL DTE	ISS DTE	EST COST	STATUS/DATE
			0015 RICHMOND ST	
0328489	00/00/00	08/19/81		PMT CMPLT PRE CONVERSION 93/10/18
		DEMOLISH BRICK AND FRAME 1 AND 1/2 STY 1 FAM DWLG		
0229950	00/00/00	07/23/73		PMT CMPLT PRE CONVERSION 93/10/18
		200 CB		
0213112	00/00/00	05/02/74	100	PMT CMPLT PRE CONVERSION 93/10/18
		MAINTAIN 2 APT 4 SLEEP ROOM		
		MAINTAIN 2 APT 4 SLEEP ROOM		
0029525	00/00/00	07/02/14	2500	PMT CMPLT PRE CONVERSION 93/10/18
		ERECT BRICK GARAGE		
		ERECT BRICK GARAGE		

PF14-STAT LIST PF15-PMT DETL PF16-PMT EVTS PF17-PMT CONDS
PF18-PROP SUMM PF19-ADDR LIST PF20-CFO LIST PF21-PND/CANC

09:23:58 Fri May 14, 2010

BPPMTQY **BIS - BUILDING - PERMITS ISSUED** **DATE:** 05/14/2010 >
END OF DATA

APPLIC. ADDRESS: 0015 RICHMOND ST **PERMIT NO.:** _____
SBL NO.: 106 . 810 - 0002 - 035 . 000 / 0000

PMT#/SFX	APL DTE	ISS DTE	EST COST	STATUS/DATE
			0015 RICHMOND	ST
0009259	00/00/00	04/15/07	1500	PMT CMPLT PRE CONVERSION 93/10/18
		ERECT ADD FRAME DWELLING		
		ERECT ADD FRAME DWELLING		

PF14-STAT LIST PF15-PMT DETL PF16-PMT EVTS PF17-PMT CONDS
PF18-PROP SUMM PF19-ADDR LIST PF20-CFO LIST PF21-PND/CANC

Application for Access to Records
Freedom of Information Law (FOIL)
Monroe County, New York

I hereby apply to ○ inspect ◉ obtain a copy of the following records:*

Please be specific:

Records of waste disposal sites within one (1) mile of,

Historical aerial photographs, including 1930, for,
and
Presence, installation, or removal of underground storage tanks or above ground storage tanks, and any special environmental permits or environmental violations for:

owner: Phil Grosodonia
15 Richmond Street
Rochester NY 14604

Name: Dorothy Bauch-Barker

Signature: Dorothy Bauch Barker

Representing: (if applicable) Stantec Consulting

Date: 05/10/2010

Mailing Address: 2250 Brighton-Henrietta Townline Rd

Telephone: (include area code) (585) 413-5631

Fax: (585) 424-5951

City, state, zip code: Rochester, NY 14623

**There is no charge for the inspection of documents; however, if duplication is requested by you, a charge of $.25 per page is payable to Monroe County.*

Notice: You have a right to appeal denial of this application.

Send Request to:
Monroe County Access Officer
204 County Office Building • 39 West Main Street • Rochester, New York 14614
Phone: (585) 753-1080 • *fax:* (585) 753-1068 • *www.monroecounty.gov*

Department of **Communications**
Monroe County, New York

Maggie Brooks
County Executive

Noah M. Lebowitz
Director

June 3, 2010

RECEIVED
JUN 04 2010
STANTEC

Dorothy Bauch-Baker
Stantec Consulting
2250 Brighton-Henrietta Townline Road
Rochester, NY 14623

RE: Freedom of Information Request 10-1014

Dear Ms. Bauch-Baker:

Your request for information under the Freedom of Information Law (F.O.I.L.) has been approved as to existing records.

Please remit payment in the amount of $3.00 ($.25/page), along with the enclosed invoice, to cover copying expenses. Checks can be made payable to Monroe County and mailed to: Freedom of Information, 39 West Main Street, Room 204, Rochester, New York, 14614.

At this time the Monroe County Department of Communication now considers this request closed.

You may appeal this decision, in writing, within 30 days. The Appeals Officer for Monroe County is Dan Delaus, 39 W. Main Street, Suite 110, Rochester, New York, 14614.

Sincerely,

Noah M. Lebowitz
Records Access Officer

NML/ap

Freedom of Information

INVOICE

Request #: 10-1014 Date: June 3, 2010

Submitted By;

Dorothy Bauch-Baker
Stantec Consulting
2250 Brighton-Henrietta Townline Road
Rochester, NY 14623

The records you requested through the Freedom of Information Law have been approved. To cover the copying costs for these records, please remit a check **payable to Monroe County** in the amount shown.

Should you have any questions in regard to this invoice, please contact the Monroe County Department of Communications at (585) 753-1080.

Quantity	Type	Amount
12	8 ½ x 11 pages @ $.25 per page	$3.00
	Total Amount Due	$3.00

Please include this invoice along with a check or money order (no cash) payable to Monroe County and mail to:

Freedom of Information
Monroe County Department of Communications
County Office Building, Room 204
39 West Main Street
Rochester, New York 14614

Final

Department of
Communications & Special Events
Monroe County, New York

Memorandum

RECEIVED
MAY 26 2010
Eng

FOI
Prepared By:
William S. Johnson, PIO
Date Completed
6/1/10

14-May-10

To: John Felsen
Monroe County Department of Public Health

MONROE COUNTY
DEPARTMENT OF HEALTH
RECEIVED
MAY 18 2010
DEH ADMINISTRATION

From: Noah M. Lebowitz
Department of Communications

Re: Freedom of Information **Request #10-1014**

Please forward **TWO (2) copies** of the necessary document(s) to me for the attached Freedom of Information request, and we will charge the necessary fee(s) for copying. * (12) pages provided

Please let me know if you are unable to compile this information within twenty business days, so I may notify the requestor when to expect a response.

****Only submit existing documents. Do not create documents to satisfy request.**

Law Department Review

(X) Approved ( ) Denied- Reason: _____

Attorney: UAA 6/2/10

Application for Access to Records
Freedom of Information Law (FOIL)
Monroe County, New York

I hereby apply to ○ inspect ◉ obtain a copy of the following records:*

Please be specific:

Records of waste disposal sites within one (1) mile of,

Historical aerial photographs, including 1930, for,
and
Presence, installation, or removal of underground storage tanks or above ground storage tanks, and any special environmental permits or environmental violations for:

owner: Phil Grosodonia
15 Richmond Street
Rochester NY 14604

Name: Dorothy Bauch-Barker

Signature: Dorothy Bauch Barker

Representing: (if applicable) Stantec Consulting

Date: 05/10/2010

Mailing Address: 2250 Brighton-Henrietta Townline Rd

Telephone: (include area code) (585) 413-5631

Fax: (585) 424-5951

City, state, zip code: Rochester, NY 14623

**There is no charge for the inspection of documents; however, if duplication is requested by you, a charge of $.25 per page is payable to Monroe County.*

Notice: You have a right to appeal denial of this application.

Send Request to:
Monroe County Access Officer
204 County Office Building • 39 West Main Street • Rochester, New York 14614
Phone: (585) 753-1080 • *fax:* (585) 753-1068 • *www.monroecounty.gov*



15 Richmond St

Scale: 1:1,648

0 0.02 0.04 Miles

MONROE COUNTY DEPARTMENT OF PUBLIC HEALTH
DIVISION OF ENVIRONMENTAL HEALTH
111 WESTFALL ROAD – P.O. BOX 92832
ROCHESTER, NEW YORK 14692-8932

MEMORANDUM

TO: Noah M. Lebowitz, Director, Communications and Special Events

FROM: John A. Felsen, Manager of Environmental Health

SUBJECT: Freedom of Information Request # CSE 10-1014

DATE: June 2, 2010

Attached are two (2) copies of 12 page(s) of documents for the above-referenced request.

We now consider this request closed.

John A. Felsen
Manager of Environmental Health

JAF:dh
c:file

Re: 15 Richmond Street, Rochester, NY 14604

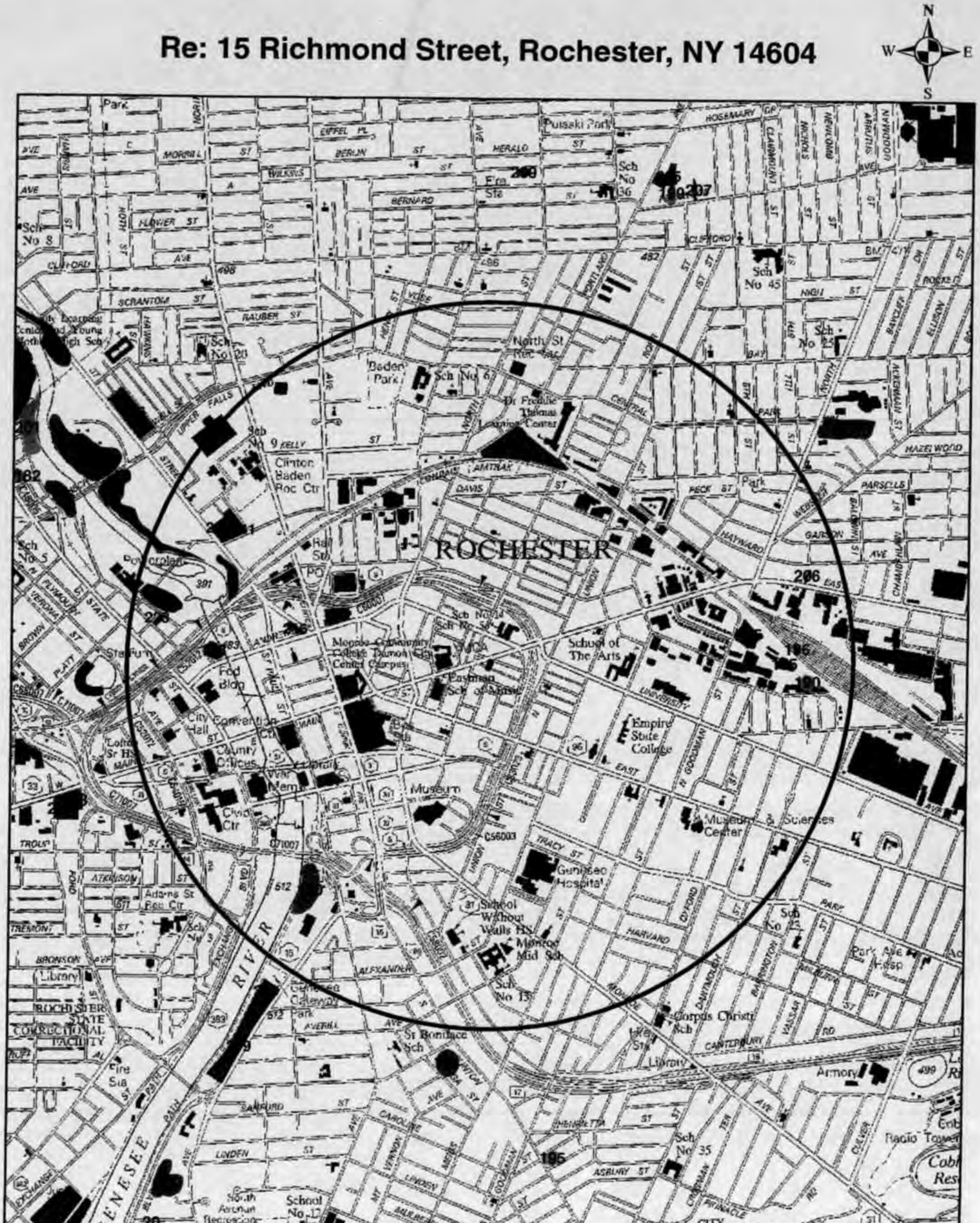

citysites

DEFINITION

(SEE SITE DESCRIPTION PAGE)

2,000 1,000 0 2,000 Feet

Confirmed Waste Site

Inactive Hazardous Waste Site

Suspected Fill Site

Note: Monroe County does not certify or warrant that this map is accurate or complete. Sites may be added or deleted or boundaries revised as more information becomes available. Site locations may not be exact.

Site #	Type of Waste
RO-75	Industrial NYSDEC Voluntary Cleanup Program Site Code #: V00593 Class A
RO-150	Construction and Demolition
RO-151	Construction and Demolition
RO-155	Construction and Demolition
RO-178	Scrap Material
RO-183	Industrial (Coal Tar Wastes) NYSDEC Voluntary Cleanup Program Site Code #: V00073 Class A
RO-190	Petroleum, Industrial Chemicals NYSDEC State Superfund Program, Site Code #: 828088 Class 2
RO-196	Acetone, #2 Fuel Oil, Xylene
RO-205	Petroleum NYSDEC Brownfield Cleanup Program Site Code #: C828115 Class C NYSDEC Certificate of Completion was issued effective 12-31-2009.
RO-206	Petroleum NYSDEC Environmental Restoration Program, Site Code #: B00129 Class A
RO-210	Petroleum, PCE and TCE NYSDEC Brownfield Cleanup Program Site Code #: C828117 Class C
RO-211	Chlorinated Solvents NYSDEC Brownfield Cleanup Program Site Code #: C828136 Class C NYSDEC Certificate of Completion was issued effective 12-31-2008.

Site #	Type of Waste
RO-216	Petroleum, Chlorinated Organics NYSDEC Brownfield Cleanup Program Site Code #: C828127 Class A
RO-221	Dry Cleaning Chemicals NYSDEC Voluntary Cleanup Program Site Code #: V00001 Class C Per NYSDEC, Remedial Action Completion Date was 7-1-1996.
RO-222	Industrial NYSDEC Environmental Restoration Program, Site Code #: E828144 Class A
RO-223	Abandoned drums of cyanide, acid, solvents and oxidizer wastes NYSDEC State Superfund Program Site Code #: 828058 Class C Per NYSDEC site successfully remediated, and no further actions required. Remedial Action Completion Date was 1-1-1984.

1930

1951

1961

1970



1975

1988

1993

1996



1999

NEW YORK STATE DEPARTMENT OF ENVIRONMENTAL CONSERVATION

APPLICATION FOR ACCESS TO RECORDS

(See Instructions on Reverse Side)

NUMBER

APPLICANT

- **TO THE DEPARTMENT OF ENVIRONMENTAL CONSERVATION:**

I hereby apply to inspect the following records under the provisions of the Freedom of Information Law:

Division of : Air , Reg. Affairs, Water, PBS, Solid Waste, HWR, and HSR for :

owner: Phil Grosodonia

15 Richmond Street

Rochester NY 14604

After inspection, should I desire copies of all or part of the records inspected, I will identify the records to be copied and hereby offer to promptly pay the established fees. (Cost of reproduction or 25¢ per page as applicable). Contact me if cost will exceed $_____.

Name (Print or type) Stantec Consulting Telephone No. 585-413-5631

Attention of: Dorothy Bauch-Barker Fax 585-424-5951

Mailing Address 2250 Brighton-Henrietta Townline Road, Rochester New York 14623

Signature Dorothy Bauch Barker Date 5/10/10

RECORDS CUSTODIAN

- **TO THE APPLICANT:**

–Records Provided

☐ The reproduction costs for the records provided are $ _____

☐ Records have been (partially, fully) provided. (If not fully provided, date when records are expected to be fully provided: _____)

–Records Not Available

☐ Records cannot be found after diligent search

☐ The Department is not the custodian for records indicated

–Records Denied

I hereby certify that access to the records–or part of the records–circled above has been denied to the applicant for the reason(s) checked below:

☐ Specifically exempt by other statute

☐ Unwarranted invasion of personal privacy

☐ Would impair present or imminent contract awards or collective bargaining negotiations

☐ Are examination questions or answers

☐ Are inter-agency or intra-agency materials that are not:
- statistical or factual tabulations or data
- instructions to staff that affect the public
- final agency policy or determinations; or
- external audits, including but not limited to audits performed by the comptroller and the federal government

☐ Are trade secrets

☐ Could endanger the life of any person

☐ Are compiled for law enforcement purposes and which, if disclosed would:
- interfere with law enforcement investigations or judicial proceedings
- deprive a person of the right to a fair trial or or impartial adjudication
- identify a confidential source or disclose confidential information relating to a criminal investigation, or
- reveal criminal investigative techniques or procedures, except routine techniques and procedures

☐ Would jeopardize an agency's capacity to guarantee the security of its information technology assets, such assets encompassing both electronic information systems and infrastructures

Identification of records withheld (attach listing if additional space is required) and/or explanation if appropriate:

_____

_____

_____

Records Custodian Signature _____ Title_____ Date_____

NYS Department of Environmental Conservation
Region 8 Freedom of Information Law
6274 East Avon-Lima Road
Avon, New York 14414-9519
Website: www.dec.state.ny.gov

Alexander B. Grannis
Commissioner

May 10, 2010

Ms. Dorothy Bauch-barker
2250 Brighton-Henrietta Townline Road
Rochester, NY 14623

FOIL Request Number **10-0403**

Dear Ms. Bauch-barker:

This is to acknowledge receipt of your Freedom of Information Law (FOIL) request and to advise you we are conducting a file search for the following parcel(s) of real property:

15 Richmond Street, Rochester, NY 14604

Please note, we do not search for spill files without a spill number. If you are interested in spill information and have not already provided us with a spill number, we refer you to the NYSDEC spill website: http://www.dec.ny.gov/chemical/8437.html.

If you locate a spill number from the database you may contact me for a copy of the spill fact sheet or other information that is included in the file. If you do not have access to a computer, please call me at (585) 226-5363.

Also, be advised if you are asking us to check for properties in the surrounding area, we are unable to do a search by radius. We need names and addresses for each property. Due to the large volume of requests we receive, you may expect a reply in about four weeks.

If you call or write, refer to Request Number 10-0403.

Sincerely,

Jill Bishop

Jill Bishop
Region 8 FOIL Coordinator

NYS Department of Environmental Conservation
Region 8 Freedom of Information Law
6274 East Avon-Lima Road
Avon, New York 14414-9519
Website: www.dec.state.ny.gov

Alexander B. Grannis
Commissioner

5/26/2010

Dorothy Bauch-barker
Stantec Consulting
2250 Brighton-Henrietta Townline Road
Rochester, NY 14623

FOIL ID: 10-0403

Subject: 15 Richmond Street, Rochester, NY 14604

Dear Ms. Bauch-barker:

Your request has been reviewed for the above referenced records under the New York State's Freedom of Information Law (FOIL). Please note that most of our records are filed by names of individuals or corporations. We have no way of locating or retrieving records if they are filed under names or addresses other than those you have provided. If no records have been located, this does not necessarily mean, and should not be interpreted to mean that there have never been any violations, complaints, claims, investigations, or inquiries involving those names or addresses. We cannot make any representations as to whether there are or have been any such violations, complaints, claims, investigations, or inquiries.

Please Note: Unless you gave us a spill number, we did not do a search of the spills files. We did not inquire whether the Albany office or other regional offices of our Department have records of the type you requested. We did not check for the existance or proximity to a State regulated wetland.

[X] ***After a diligent search, no records could be located for the names and/or addressses you provided.***

[ ] ***Records have been found by the following units and are available for review and/or copying. The size of the file(s) are listed to the right of the unit(s).***

There is no charge to review records or for copies of seven or fewer pages. By law, copy charges will not exceed 25 cents per page or the actual cost of copying. Photographs, maps, oversized documents, videotapes, or audio tapes generally cost more than 25 cents per page to copy. You may be required to pay a deposit prior to copies being made and/or to pay all copy charges prior to copies being sent.

Depending on the volume of copies requested, they may be sent to an outside copy service. If you desire to review the records, please be aware that due to limited office space, only two people can be accomodated in the document review area.

Please inform us within 14 days from the date of this letter how you wish to proceed. After that time you will need to resubmit your request.

APPENDIX B

15 Richmond St
15 Richmond St
Rochester, NY 14607

Inquiry Number: 2765349.2s
May 10, 2010

The EDR Radius Map™ Report with GeoCheck®

EDR® Environmental Data Resources Inc

440 Wheelers Farms Road
Milford, CT 06461
Toll Free: 800.352.0050
www.edrnet.com

TABLE OF CONTENTS

SECTION	PAGE
Executive Summary	ES1
Overview Map	2
Detail Map	3
Map Findings Summary	4
Map Findings	7
Orphan Summary	349
Government Records Searched/Data Currency Tracking	GR-1

GEOCHECK ADDENDUM

Physical Setting Source Addendum	A-1
Physical Setting Source Summary	A-2
Physical Setting SSURGO Soil Map	A-5
Physical Setting Source Map	A-7
Physical Setting Source Map Findings	A-8
Physical Setting Source Records Searched	A-13

Thank you for your business.
Please contact EDR at 1-800-352-0050
with any questions or comments.

Disclaimer - Copyright and Trademark Notice

This Report contains certain information obtained from a variety of public and other sources reasonably available to Environmental Data Resources, Inc. It cannot be concluded from this Report that coverage information for the target and surrounding properties does not exist from other sources. **NO WARRANTY EXPRESSED OR IMPLIED, IS MADE WHATSOEVER IN CONNECTION WITH THIS REPORT. ENVIRONMENTAL DATA RESOURCES, INC. SPECIFICALLY DISCLAIMS THE MAKING OF ANY SUCH WARRANTIES, INCLUDING WITHOUT LIMITATION, MERCHANTABILITY OR FITNESS FOR A PARTICULAR USE OR PURPOSE. ALL RISK IS ASSUMED BY THE USER. IN NO EVENT SHALL ENVIRONMENTAL DATA RESOURCES, INC. BE LIABLE TO ANYONE, WHETHER ARISING OUT OF ERRORS OR OMISSIONS, NEGLIGENCE, ACCIDENT OR ANY OTHER CAUSE, FOR ANY LOSS OF DAMAGE, INCLUDING, WITHOUT LIMITATION, SPECIAL, INCIDENTAL, CONSEQUENTIAL, OR EXEMPLARY DAMAGES. ANY LIABILITY ON THE PART OF ENVIRONMENTAL DATA RESOURCES, INC. IS STRICTLY LIMITED TO A REFUND OF THE AMOUNT PAID FOR THIS REPORT.** Purchaser accepts this Report "AS IS". Any analyses, estimates, ratings, environmental risk levels or risk codes provided in this Report are provided for illustrative purposes only, and are not intended to provide, nor should they be interpreted as providing any facts regarding, or prediction or forecast of, any environmental risk for any property. Only a Phase I Environmental Site Assessment performed by an environmental professional can provide information regarding the environmental risk for any property. Additionally, the information provided in this Report is not to be construed as legal advice.

Copyright 2010 by Environmental Data Resources, Inc. All rights reserved. Reproduction in any media or format, in whole or in part, of any report or map of Environmental Data Resources, Inc., or its affiliates, is prohibited without prior written permission.

EDR and its logos (including Sanborn and Sanborn Map) are trademarks of Environmental Data Resources, Inc. or its affiliates. All other trademarks used herein are the property of their respective owners.

EXECUTIVE SUMMARY

A search of available environmental records was conducted by Environmental Data Resources, Inc (EDR). The report was designed to assist parties seeking to meet the search requirements of EPA's Standards and Practices for All Appropriate Inquiries (40 CFR Part 312), the ASTM Standard Practice for Environmental Site Assessments (E 1527-05) or custom requirements developed for the evaluation of environmental risk associated with a parcel of real estate.

TARGET PROPERTY INFORMATION

ADDRESS

15 RICHMOND ST
ROCHESTER, NY 14607

COORDINATES

Latitude (North):	43.158900 - 43° 9' 32.0''
Longitude (West):	77.598100 - 77° 35' 53.2''
Universal Tranverse Mercator:	Zone 18
UTM X (Meters):	288768.9
UTM Y (Meters):	4781522.5
Elevation:	520 ft. above sea level

USGS TOPOGRAPHIC MAP ASSOCIATED WITH TARGET PROPERTY

Target Property Map:	43077-B5 ROCHESTER EAST, NY
Most Recent Revision:	1978

AERIAL PHOTOGRAPHY IN THIS REPORT

Photo Year:	2006
Source:	USDA

TARGET PROPERTY SEARCH RESULTS

The target property was not listed in any of the databases searched by EDR.

DATABASES WITH NO MAPPED SITES

No mapped sites were found in EDR's search of available ("reasonably ascertainable ") government records either on the target property or within the search radius around the target property for the following databases:

STANDARD ENVIRONMENTAL RECORDS

Federal NPL site list

NPL ---------- National Priority List

EXECUTIVE SUMMARY

Proposed NPL ---------- Proposed National Priority List Sites
NPL LIENS ---------- Federal Superfund Liens

Federal Delisted NPL site list

Delisted NPL ---------- National Priority List Deletions

Federal CERCLIS list

CERCLIS ---------- Comprehensive Environmental Response, Compensation, and Liability Information System
FEDERAL FACILITY ---------- Federal Facility Site Information listing

Federal CERCLIS NFRAP site List

CERC-NFRAP ---------- CERCLIS No Further Remedial Action Planned

Federal RCRA CORRACTS facilities list

CORRACTS ---------- Corrective Action Report

Federal RCRA non-CORRACTS TSD facilities list

RCRA-TSDF ---------- RCRA - Treatment, Storage and Disposal

Federal RCRA generators list

RCRA-LQG ---------- RCRA - Large Quantity Generators

Federal institutional controls / engineering controls registries

US ENG CONTROLS ---------- Engineering Controls Sites List
US INST CONTROL ---------- Sites with Institutional Controls

Federal ERNS list

ERNS ---------- Emergency Response Notification System

State and tribal leaking storage tank lists

INDIAN LUST ---------- Leaking Underground Storage Tanks on Indian Land

State and tribal registered storage tank lists

CBS UST ---------- Chemical Bulk Storage Database
MOSF UST ---------- Major Oil Storage Facilities Database
CBS AST ---------- Chemical Bulk Storage Database
MOSF AST ---------- Major Oil Storage Facilities Database
MOSF ---------- Major Oil Storage Facility Site Listing
CBS ---------- Chemical Bulk Storage Site Listing
INDIAN UST ---------- Underground Storage Tanks on Indian Land
FEMA UST ---------- Underground Storage Tank Listing

State and tribal institutional control / engineering control registries

ENG CONTROLS ---------- Registry of Engineering Controls

INST CONTROL ---- Registry of Institutional Controls
RES DECL ---- Restrictive Declarations Listing

State and tribal voluntary cleanup sites

INDIAN VCP ---- Voluntary Cleanup Priority Listing
VCP ---- Voluntary Cleanup Agreements

State and tribal Brownfields sites

ERP ---- Environmental Restoration Program Listing
BROWNFIELDS ---- Brownfields Site List

ADDITIONAL ENVIRONMENTAL RECORDS

Local Lists of Landfill / Solid Waste Disposal Sites

ODI ---- Open Dump Inventory
DEBRIS REGION 9 ---- Torres Martinez Reservation Illegal Dump Site Locations
SWTIRE ---- Registered Waste Tire Storage & Facility List
SWRCY ---- Registered Recycling Facility List
INDIAN ODI ---- Report on the Status of Open Dumps on Indian Lands

Local Lists of Hazardous waste / Contaminated Sites

US CDL ---- Clandestine Drug Labs
DEL SHWS ---- Delisted Registry Sites
US HIST CDL ---- National Clandestine Laboratory Register

Local Lists of Registered Storage Tanks

HIST AST ---- Historical Petroleum Bulk Storage Database

Local Land Records

LIENS 2 ---- CERCLA Lien Information
LUCIS ---- Land Use Control Information System

Records of Emergency Release Reports

HMIRS ---- Hazardous Materials Information Reporting System

Other Ascertainable Records

DOT OPS ---- Incident and Accident Data
DOD ---- Department of Defense Sites
CONSENT ---- Superfund (CERCLA) Consent Decrees
ROD ---- Records Of Decision
UMTRA ---- Uranium Mill Tailings Sites
MINES ---- Mines Master Index File
TRIS ---- Toxic Chemical Release Inventory System
TSCA ---- Toxic Substances Control Act
FTTS ---- FIFRA/ TSCA Tracking System - FIFRA (Federal Insecticide, Fungicide, & Rodenticide Act)/TSCA (Toxic Substances Control Act)

HIST FTTS FIFRA/TSCA Tracking System Administrative Case Listing
SSTS Section 7 Tracking Systems
ICIS Integrated Compliance Information System
PADS PCB Activity Database System
MLTS Material Licensing Tracking System
RADINFO Radiation Information Database
FINDS Facility Index System/Facility Registry System
RAATS RCRA Administrative Action Tracking System
HSWDS Hazardous Substance Waste Disposal Site Inventory
NPDES State Pollutant Discharge Elimination System
AIRS Air Emissions Data
E DESIGNATION E DESIGNATION SITE LISTING
INDIAN RESERV Indian Reservations
SCRD DRYCLEANERS State Coalition for Remediation of Drycleaners Listing
COAL ASH DOE Sleam-Electric Plan Operation Data
PCB TRANSFORMER PCB Transformer Registration Database
COAL ASH EPA Coal Combustion Residues Surface Impoundments List
COAL ASH Coal Ash Disposal Site Listing
FINANCIAL ASSURANCE Financial Assurance Information Listing

EDR PROPRIETARY RECORDS

EDR Proprietary Records

Manufactured Gas Plants EDR Proprietary Manufactured Gas Plants

SURROUNDING SITES: SEARCH RESULTS

Surrounding sites were identified in the following databases.

Elevations have been determined from the USGS Digital Elevation Model and should be evaluated on a relative (not an absolute) basis. Relative elevation information between sites of close proximity should be field verified. Sites with an elevation equal to or higher than the target property have been differentiated below from sites with an elevation lower than the target property.
Page numbers and map identification numbers refer to the EDR Radius Map report where detailed data on individual sites can be reviewed.

Sites listed in ***bold italics*** are in multiple databases.

Unmappable (orphan) sites are not considered in the foregoing analysis.

STANDARD ENVIRONMENTAL RECORDS

Federal RCRA generators list

RCRA-SQG: RCRAInfo is EPA's comprehensive information system, providing access to data supporting the Resource Conservation and Recovery Act (RCRA) of 1976 and the Hazardous and Solid Waste Amendments (HSWA) of 1984. The database includes selective information on sites which generate, transport, store, treat and/or dispose of hazardous waste as defined by the Resource Conservation and Recovery Act (RCRA). Small quantity generators (SQGs) generate between 100 kg and 1,000 kg of hazardous waste per month.

A review of the RCRA-SQG list, as provided by EDR, and dated 01/13/2010 has revealed that there is 1

RCRA-SQG site within approximately 0.25 miles of the target property.

Equal/Higher Elevation	Address	Direction / Distance	Map ID	Page
SPEEDYS CLEANERS	*50 SCIO ST*	*SW 0 - 1/8 (0.119 mi.)*	*G31*	*107*

RCRA-CESQG: RCRAInfo is EPA's comprehensive information system, providing access to data supporting the Resource Conservation and Recovery Act (RCRA) of 1976 and the Hazardous and Solid Waste Amendments (HSWA) of 1984. The database includes selective information on sites which generate, transport, store, treat and/or dispose of hazardous waste as defined by the Resource Conservation and Recovery Act (RCRA). Conditionally exempt small quantity generators (CESQGs) generate less than 100 kg of hazardous waste, or less than 1 kg of acutely hazardous waste per month.

A review of the RCRA-CESQG list, as provided by EDR, and dated 01/13/2010 has revealed that there is 1 RCRA-CESQG site within approximately 0.25 miles of the target property.

Lower Elevation	Address	Direction / Distance	Map ID	Page
FERRELS GARAGE INC	*365 UNIVERSITY AVE*	*E 1/8 - 1/4 (0.245 mi.)*	*54*	*248*

State- and tribal - equivalent CERCLIS

SHWS: The State Hazardous Waste Sites records are the states' equivalent to CERCLIS. These sites may or may not already be listed on the federal CERCLIS list. Priority sites planned for cleanup using state funds (state equivalent of Superfund) are identified along with sites where cleanup will be paid for by potentially responsible parties. The data come from the Department of Environmental Conservation's Inactive Hazardous waste Disposal Sites in New York State.

A review of the SHWS list, as provided by EDR, and dated 03/26/2010 has revealed that there are 2 SHWS sites within approximately 1 mile of the target property.

Lower Elevation	Address	Direction / Distance	Map ID	Page
DAVIS-HOWLAND OIL CORP	*200 ANDERSON AVENUE*	*E 1/2 - 1 (0.891 mi.)*	*72*	*338*
Class Code: Significant threat to the public health or environment - action required.				
MILL STREET DRUMS	*208 MILL STREET*	*W 1/2 - 1 (0.937 mi.)*	*73*	*347*

VAPOR REOPENED: "Vapor intrusion" refers to the process by which volatile chemicals move from a subsurface source into the indoor air of overlying or adjacent buildings. The subsurface source can either be contaminated groundwater or contaminated soil which releases vapors into the pore spaces in the soil.Improvements in analytical techniques and knowledge gained from site investigations in New York and other states has led to an increased awareness of soil vapor as a medium of concern and of the potential for exposures from the soil vapor intrusion pathway. Based on this additional information, New York is currently re-evaluating previous assumptions and decisions regarding the potential for soil vapor intrusion exposures at sites. As a result, all past, current, and future contaminated sites will be evaluated to determine whether these sites have the potential for exposures related to soil vapor intrusion.

A review of the VAPOR REOPENED list, as provided by EDR, and dated 02/02/2010 has revealed that there are 2 VAPOR REOPENED sites within approximately 1 mile of the target property.

Lower Elevation	Address	Direction / Distance	Map ID	Page
DAVIS-HOWLAND OIL CORP	*200 ANDERSON AVENUE*	*E 1/2 - 1 (0.891 mi.)*	*72*	*338*
MILL STREET DRUMS	*208 MILL STREET*	*W 1/2 - 1 (0.937 mi.)*	*73*	*347*

State and tribal landfill and/or solid waste disposal site lists

SWF/LF: The Solid Waste Facilities/Landfill Sites records typically contain an inventory of solid waste disposal facilities or landfills in a particular state. The data come from the list.

A review of the SWF/LF list, as provided by EDR, and dated 04/13/2010 has revealed that there is 1 SWF/LF site within approximately 0.5 miles of the target property.

Equal/Higher Elevation	Address	Direction / Distance	Map ID	Page
RUSSELL GAS & ELECTRIC	89 EAST AVE.	SW 1/4 - 1/2 (0.262 mi.)	O58	291

State and tribal leaking storage tank lists

LTANKS: Leaking Storage Tank Incident Reports. These records contain an inventory of reported leaking storage tank incidents reported from 4/1/86 through the most recent update. They can be either leaking underground storage tanks or leaking aboveground storage tanks. The causes of the incidents are tank test failures, tank failures or tank overfills

A review of the LTANKS list, as provided by EDR, and dated 04/01/2010 has revealed that there are 22 LTANKS sites within approximately 0.5 miles of the target property.

Equal/Higher Elevation	Address	Direction / Distance	Map ID	Page
NATIONAL AMBULANCE Date Closed: 5/21/2003	***UNIVERSITY AVENUE***	***NW 0 - 1/8 (0.053 mi.)***	***B6***	***25***
NATIONAL AMBULANCE/SCH 58 Date Closed: 5/21/2003	***200 UNIVERSITY AVENUE***	***NNE 0 - 1/8 (0.063 mi.)***	***10***	***37***
E G SNYDER COMPANY INC Date Closed: 11/29/1995	***86 SCIO STREET***	***SW 0 - 1/8 (0.068 mi.)***	***D11***	***45***
BUDGET RENT A CAR Date Closed: 12/4/1989	***581-583 EAST MAIN STREE***	***ENE 0 - 1/8 (0.073 mi.)***	***E13***	***57***
NATIONAL AMBULANCE & OXYGEN SE Date Closed: 12/20/1990	***177 UNIVERSITY AVE***	***N 0 - 1/8 (0.073 mi.)***	***F14***	***60***
YMCA (OLD) Date Closed: 4/9/1988	***26 GIBBS STREET***	***WSW 1/8 - 1/4 (0.206 mi.)***	***M47***	***217***
JOMOR ENTERPRISES Date Closed: 1/1/1983	***246 EAST AVENUE***	***SW 1/8 - 1/4 (0.225 mi.)***	***N53***	***246***
HALLMAN CHEVROLET (FORMER) Date Closed: 1/30/1987	***200 EAST AVENUE***	***WSW 1/8 - 1/4 (0.250 mi.)***	***O55***	***260***
PAL OIL Date Closed: 2/17/1992	***EAST MAIN STREET***	***WSW 1/4 - 1/2 (0.250 mi.)***	***56***	***282***
JOHNSON & LUND Date Closed: 12/21/1990	***167 LIBERTY POLE WAY***	***WNW 1/4 - 1/2 (0.324 mi.)***	***61***	***297***
WALLACH (ERWIN) Date Closed: 9/22/1986	***430 ANDREWS STREET***	***WNW 1/4 - 1/2 (0.343 mi.)***	***62***	***299***
EMPIRE STATE COLLEGE Date Closed: 10/12/1994	***8 PRINCE STREET***	***SE 1/4 - 1/2 (0.397 mi.)***	***64***	***318***
CONSTRUCTION SITE Date Closed: 8/24/1988	***CLINTON / BROAD STREE***	***SW 1/4 - 1/2 (0.456 mi.)***	***67***	***326***
NUSBAUM CLEANER DISTRIB. Date Closed: 5/23/1986	***304-308 ANDREW ST.***	***W 1/4 - 1/2 (0.474 mi.)***	***P69***	***332***

Equal/Higher Elevation	Address	Direction / Distance	Map ID	Page
CULLARI (JAMES) APARTMENT Date Closed: 1/17/2006	***130 NORTH CLINTON AVENU***	***W 1/4 - 1/2 (0.479 mi.)***	***P70***	***334***

Lower Elevation	Address	Direction / Distance	Map ID	Page
ISAAC HEATING & AIR CONDITIONI Date Closed: 11/4/1996	***180 CHARLOTTE STREET***	***SE 1/8 - 1/4 (0.221 mi.)***	***51***	***233***
DELTA SONIC Date Closed: 4/16/2007 Date Closed: 9/7/2006	***718 EAST MAIN STREET***	***ENE 1/4 - 1/2 (0.258 mi.)***	***57***	***284***
MONROE OIL COMPANY Date Closed: 9/30/1989	***366-A ALEXANDER STREET***	***ESE 1/4 - 1/2 (0.269 mi.)***	***59***	***291***
MILLBURY OLDSMOBILE CO Date Closed: 4/30/1976	***ANSON STREET***	***S 1/4 - 1/2 (0.281 mi.)***	***60***	***294***
RED CROSS Date Closed: 8/17/1990	***50 PRINCE STREET***	***E 1/4 - 1/2 (0.432 mi.)***	***65***	***320***
94 PRINCE STREET Date Closed: 6/22/1995	***94 PRINCE STREET***	***ENE 1/4 - 1/2 (0.455 mi.)***	***66***	***323***
143 DAVIS STREET Date Closed: 1/7/1991	***143 DAVIS STREET***	***N 1/4 - 1/2 (0.471 mi.)***	***68***	***329***

HIST LTANKS: A listing of leaking underground and aboveground storage tanks. The causes of the incidents are tank test failures, tank failures or tank overfills. In 2002, the Department of Environmental Conservation stopped providing updates to its original Spills Information Database. This database includes fields that are no longer available from the NYDEC as of January 1, 2002. Current information may be found in the NY LTANKS database.

A review of the HIST LTANKS list, as provided by EDR, and dated 01/01/2002 has revealed that there are 23 HIST LTANKS sites within approximately 0.5 miles of the target property.

Equal/Higher Elevation	Address	Direction / Distance	Map ID	Page
NATIONAL AMBULANCE Date Closed: / /	***UNIVERSITY AVENUE***	***NW 0 - 1/8 (0.053 mi.)***	***B6***	***25***
FORMER AUTO GARAGE Date Closed: / /	***37 CHARLOTTE STREET***	***S 0 - 1/8 (0.060 mi.)***	***C9***	***34***
NATIONAL AMBULANCE/SCH 58 Date Closed: / /	***200 UNIVERSITY AVENUE***	***NNE 0 - 1/8 (0.063 mi.)***	***10***	***37***
E G SNYDER COMPANY INC Date Closed: 11/29/95	***86 SCIO STREET***	***SW 0 - 1/8 (0.068 mi.)***	***D11***	***45***
BUDGET RENT A CAR Date Closed: 12/04/89	***581-583 EAST MAIN STREE***	***ENE 0 - 1/8 (0.073 mi.)***	***E13***	***57***
NATIONAL AMBULANCE & OXYGEN SE Date Closed: 12/20/90	***177 UNIVERSITY AVE***	***N 0 - 1/8 (0.073 mi.)***	***F14***	***60***
YMCA (OLD) Date Closed: 04/09/88	***26 GIBBS STREET***	***WSW 1/8 - 1/4 (0.206 mi.)***	***M47***	***217***
JOMOR ENTERPRISES Date Closed: 01/01/83	***246 EAST AVENUE***	***SW 1/8 - 1/4 (0.225 mi.)***	***N53***	***246***
HALLMAN CHEVROLET (FORMER) Date Closed: 01/30/87	***200 EAST AVENUE***	***WSW 1/8 - 1/4 (0.250 mi.)***	***O55***	***260***

Equal/Higher Elevation	Address	Direction / Distance	Map ID	Page
PAL OIL Date Closed: 02/17/92	***EAST MAIN STREET***	***WSW 1/4 - 1/2 (0.250 mi.)***	***56***	***282***
JOHNSON & LUND Date Closed: 12/21/90	***167 LIBERTY POLE WAY***	***WNW 1/4 - 1/2 (0.324 mi.)***	***61***	***297***
WALLACH (ERWIN) Date Closed: 09/22/86	***430 ANDREWS STREET***	***WNW 1/4 - 1/2 (0.343 mi.)***	***62***	***299***
EMPIRE STATE COLLEGE Date Closed: 10/12/94	***8 PRINCE STREET***	***SE 1/4 - 1/2 (0.397 mi.)***	***64***	***318***
CONSTRUCTION SITE Date Closed: 08/24/88	***CLINTON / BROAD STREE***	***SW 1/4 - 1/2 (0.456 mi.)***	***67***	***326***
NUSBAUM CLEANER DISTRIB. Date Closed: 05/23/86	***304-308 ANDREW ST.***	***W 1/4 - 1/2 (0.474 mi.)***	***P69***	***332***
CULLARI (JAMES) APARTMENT Date Closed: / /	***130 NORTH CLINTON AVENU***	***W 1/4 - 1/2 (0.479 mi.)***	***P70***	***334***

Lower Elevation	Address	Direction / Distance	Map ID	Page
ISAAC HEATING & AIR CONDITIONI Date Closed: 11/04/96 Date Closed: / /	***180 CHARLOTTE STREET***	***SE 1/8 - 1/4 (0.221 mi.)***	***51***	***233***
MONROE OIL COMPANY Date Closed: 09/30/89	***366-A ALEXANDER STREET***	***ESE 1/4 - 1/2 (0.269 mi.)***	***59***	***291***
MILLBURY OLDSMOBILE CO Date Closed: 04/30/76	***ANSON STREET***	***S 1/4 - 1/2 (0.281 mi.)***	***60***	***294***
BLUE BIRD COACH LINES INC Date Closed: / /	***795 EAST MAIN STREET***	***ENE 1/4 - 1/2 (0.368 mi.)***	***63***	***302***
RED CROSS Date Closed: 08/17/90	***50 PRINCE STREET***	***E 1/4 - 1/2 (0.432 mi.)***	***65***	***320***
94 PRINCE STREET Date Closed: 06/22/95	***94 PRINCE STREET***	***ENE 1/4 - 1/2 (0.455 mi.)***	***66***	***323***
143 DAVIS STREET Date Closed: 01/07/91	***143 DAVIS STREET***	***N 1/4 - 1/2 (0.471 mi.)***	***68***	***329***

State and tribal registered storage tank lists

UST: The Underground Storage Tank database contains registered USTs. USTs are regulated under Subtitle I of the Resource Conservation and Recovery Act (RCRA). The data come from the Department of Environmental Conservation's Petroleum Bulk Storage (PBS) Database

A review of the UST list, as provided by EDR, and dated 04/06/2010 has revealed that there are 11 UST sites within approximately 0.25 miles of the target property.

Equal/Higher Elevation	Address	Direction / Distance	Map ID	Page
REAL ESTATE BOARD OF ROCHESTER	***550 EAST MAIN STREET***	***NE 0 - 1/8 (0.017 mi.)***	***A4***	***18***
E G SNYDER COMPANY INC	***86 SCIO STREET***	***SW 0 - 1/8 (0.068 mi.)***	***D11***	***45***
NATIONAL AMBULANCE & OXYGEN SE	***177 UNIVERSITY AVENUE***	***N 0 - 1/8 (0.073 mi.)***	***F15***	***67***
SCHRODT IMPORTED CARS LTD	***158 UNIVERSITY AVENUE***	***NNW 0 - 1/8 (0.083 mi.)***	***F18***	***77***

Equal/Higher Elevation	Address	Direction / Distance	Map ID	Page
CITY OF ROCHESTER	62-64 SCIO STREET	SW 0 - 1/8 (0.100 mi.)	G26	97
VANDERLINDE	***100 CHARLOTTE ST***	***SE 1/8 - 1/4 (0.162 mi.)***	***38***	***151***
EASTMAN SCHOOL OF MUSIC	***26 GIBBS STREET***	***WSW 1/8 - 1/4 (0.206 mi.)***	***M46***	***211***
HALLMAN CHEVROLET (FORMER)	***200 EAST AVENUE***	***WSW 1/8 - 1/4 (0.250 mi.)***	***O55***	***260***

Lower Elevation	Address	Direction / Distance	Map ID	Page
FASTRAC MARKETS STORE #291	672 EAST MAIN STREET	ENE 1/8 - 1/4 (0.194 mi.)	L43	175
ISAAC HEATING & AIR CONDITIONI	***180 CHARLOTTE STREET***	***SE 1/8 - 1/4 (0.221 mi.)***	***51***	***233***
FERRELS GARAGE INC	***365 UNIVERSITY AVE***	***E 1/8 - 1/4 (0.245 mi.)***	***54***	***248***

AST: The Aboveground Storage Tank database contains registered ASTs. The data come from the Department of Environmental Conservation's Petroleum Bulk Storage (PBS) Database.

A review of the AST list, as provided by EDR, and dated 04/06/2010 has revealed that there are 3 AST sites within approximately 0.25 miles of the target property.

Equal/Higher Elevation	Address	Direction / Distance	Map ID	Page
RURAL METRO MEDICAL SERVICES	185 SCIO STREET	N 0 - 1/8 (0.105 mi.)	I27	99
HALLMAN CHEVROLET (FORMER)	***200 EAST AVENUE***	***WSW 1/8 - 1/4 (0.250 mi.)***	***O55***	***260***

Lower Elevation	Address	Direction / Distance	Map ID	Page
MONRO MUFFLER BRAKE #136	***675 E MAIN ST***	***ENE 1/8 - 1/4 (0.201 mi.)***	***L45***	***206***

ADDITIONAL ENVIRONMENTAL RECORDS

Local Brownfield lists

US BROWNFIELDS: The EPA's listing of Brownfields properites addressed by Cooperative Agreement Recipients and Brownfields properties addressed by Targeted Brownfields Assessments

A review of the US BROWNFIELDS list, as provided by EDR, and dated 10/01/2009 has revealed that there is 1 US BROWNFIELDS site within approximately 0.5 miles of the target property.

Equal/Higher Elevation	Address	Direction / Distance	Map ID	Page
80-100 CHARLOTTE STREET	80-100 CHARLOTTE STREET	SSE 0 - 1/8 (0.100 mi.)	H23	90

Local Lists of Registered Storage Tanks

HIST UST: The Underground Storage Tank database contains registered USTs. USTs are regulated under Subtitle I of the Resource Conservation and Recovery Act (RCRA). The data come from the Department of Environmental Conservation's Petroleum Bulk Storage (PBS) Database

A review of the HIST UST list, as provided by EDR, and dated 01/01/2002 has revealed that there are 9

HIST UST sites within approximately 0.25 miles of the target property.

Equal/Higher Elevation	Address	Direction / Distance	Map ID	Page
REAL ESTATE BOARD OF ROCHESTER	***550 EAST MAIN STREET***	***NE 0 - 1/8 (0.017 mi.)***	***A4***	***18***
E G SNYDER COMPANY INC	***86 SCIO STREET***	***SW 0 - 1/8 (0.068 mi.)***	***D11***	***45***
NATIONAL AMBULANCE & OXYGEN SE	***177 UNIVERSITY AVENUE***	***N 0 - 1/8 (0.073 mi.)***	***F15***	***67***
SCHRODT IMPORTED CARS LTD	***158 UNIVERSITY AVENUE***	***NNW 0 - 1/8 (0.083 mi.)***	***F18***	***77***
VANDERLINDE	***100 CHARLOTTE ST***	***SE 1/8 - 1/4 (0.162 mi.)***	***38***	***151***
EASTMAN SCHOOL OF MUSIC	***26 GIBBS STREET***	***WSW 1/8 - 1/4 (0.206 mi.)***	***M46***	***211***
HALLMAN CHEVROLET (FORMER)	***200 EAST AVENUE***	***WSW 1/8 - 1/4 (0.250 mi.)***	***O55***	***260***

Lower Elevation	Address	Direction / Distance	Map ID	Page
ISAAC HEATING & AIR CONDITIONI	***180 CHARLOTTE STREET***	***SE 1/8 - 1/4 (0.221 mi.)***	***51***	***233***
FERRELS GARAGE INC	***365 UNIVERSITY AVE***	***E 1/8 - 1/4 (0.245 mi.)***	***54***	***248***

Records of Emergency Release Reports

NY Spills: Data collected on spills reported to NYSDEC. is required by one or more of the following: Article 12 of the Navigation Law, 6 NYCRR Section 613.8 (from PBS regs), or 6 NYCRR Section 595.2 (from CBS regs). It includes spills active as of April 1, 1986, as well as spills occurring since this date.

A review of the NY Spills list, as provided by EDR, and dated 04/01/2010 has revealed that there are 18 NY Spills sites within approximately 0.125 miles of the target property.

Equal/Higher Elevation	Address	Direction / Distance	Map ID	Page
MERCIER REALTY Date Closed: 5/8/1995 Date Closed: 5/6/1998	***550 EAST MAIN STREET***	***NE 0 - 1/8 (0.017 mi.)***	***A1***	***7***
550 EAST MAIN ST Date Closed: 4/18/2003	***550 EAST MAIN ST***	***NE 0 - 1/8 (0.017 mi.)***	***A2***	***13***
ACTION FOR BETTER COMMUNI Date Closed: 5/19/2003	***550 EAST MAIN STREET***	***NE 0 - 1/8 (0.017 mi.)***	***A3***	***15***
A & E TRANSPORTATION Date Closed: 1/2/1997	***140 SKYE STREET***	***NW 0 - 1/8 (0.043 mi.)***	***B5***	***22***
CITY OF ROCHESTER	***26-60 CHARLOTTE STREET***	***SSW 0 - 1/8 (0.058 mi.)***	***C7***	***28***
14-16 CHARLOTTE STREET	***14-16 CHARLOTTE STREET***	***SW 0 - 1/8 (0.060 mi.)***	***C8***	***31***
FORMER AUTO GARAGE Date Closed: 6/11/2002	***37 CHARLOTTE STREET***	***S 0 - 1/8 (0.060 mi.)***	***C9***	***34***
CATHAY PAGODA RESTAURANT Date Closed: 6/6/2002	488 EAST MAIN STREET	W 0 - 1/8 (0.078 mi.)	16	74
AUTO SERVICE INTERNAT'L Date Closed: 5/26/1994	***158 UNIVERSITY AVENUE***	***NNW 0 - 1/8 (0.083 mi.)***	***F19***	***80***
REAL ESTATE BOARD OF ROCH Date Closed: 3/17/2005	***MAIN / UNIVERSITY***	***ENE 0 - 1/8 (0.086 mi.)***	***E20***	***83***
ROCHESTER GAS & ELECTRIC Date Closed: 11/3/1976	***24 WINDSOR STREET***	***W 0 - 1/8 (0.091 mi.)***	***21***	***86***
FORMER HALLMANS WAREHOUSE Date Closed: 2/5/2004	64 SCIO STREET	SW 0 - 1/8 (0.098 mi.)	G22	89
VANDERLINDE ELECTRIC Date Closed: 6/6/2007	80-100 CHARLOTTE STREET	SSE 0 - 1/8 (0.100 mi.)	H24	93

Equal/Higher Elevation	Address	Direction / Distance	Map ID	Page
VACANT PARCEL	62-64 SCIO STREET	SW 0 - 1/8 (0.100 mi.)	G25	95
RURAL METRO AMBULANCE Date Closed: 9/18/2009	185 SCIO STREET	N 0 - 1/8 (0.105 mi.)	I28	101
185-205 SCIO STREET	185-205 SCIO STREET	N 0 - 1/8 (0.105 mi.)	I29	103
FORMER SERVICE STATION Date Closed: 9/25/1998	***24 WINTHROP STREET***	***S 0 - 1/8 (0.114 mi.)***	***30***	***104***

Lower Elevation	Address	Direction / Distance	Map ID	Page
123-125 UNIVERSITY AVENUE Date Closed: 8/24/2001	***123-125 UNIVERSITY AVEN***	***NW 0 - 1/8 (0.123 mi.)***	***J33***	***125***

NY Hist Spills: This database contains records of chemical and petroleum spill incidents. Under State law, petroleum and hazardous chemical spills that can impact the waters of the state must be reported by the spiller (and, in some cases, by anyone who has knowledge of the spills). In 2002, the Department of Environmental Conservation stopped providing updates to its original Spills Information Database. This database includes fields that are no longer available from the NYDEC as of January 1, 2002. Current information may be found in the NY SPILLS database.

A review of the NY Hist Spills list, as provided by EDR, and dated 01/01/2002 has revealed that there are 11 NY Hist Spills sites within approximately 0.125 miles of the target property.

Equal/Higher Elevation	Address	Direction / Distance	Map ID	Page
MERCIER REALTY	***550 EAST MAIN STREET***	***NE 0 - 1/8 (0.017 mi.)***	***A1***	***7***
550 EAST MAIN ST	***550 EAST MAIN ST***	***NE 0 - 1/8 (0.017 mi.)***	***A2***	***13***
ACTION FOR BETTER COMMUNI	***550 EAST MAIN STREET***	***NE 0 - 1/8 (0.017 mi.)***	***A3***	***15***
A & E TRANSPORTATION	***140 SKYE STREET***	***NW 0 - 1/8 (0.043 mi.)***	***B5***	***22***
CITY OF ROCHESTER	***26-60 CHARLOTTE STREET***	***SSW 0 - 1/8 (0.058 mi.)***	***C7***	***28***
14-16 CHARLOTTE STREET	***14-16 CHARLOTTE STREET***	***SW 0 - 1/8 (0.060 mi.)***	***C8***	***31***
AUTO SERVICE INTERNAT'L	***158 UNIVERSITY AVENUE***	***NNW 0 - 1/8 (0.083 mi.)***	***F19***	***80***
REAL ESTATE BOARD OF ROCH	***MAIN / UNIVERSITY***	***ENE 0 - 1/8 (0.086 mi.)***	***E20***	***83***
ROCHESTER GAS & ELECTRIC	***24 WINDSOR STREET***	***W 0 - 1/8 (0.091 mi.)***	***21***	***86***
FORMER SERVICE STATION	***24 WINTHROP STREET***	***S 0 - 1/8 (0.114 mi.)***	***30***	***104***

Lower Elevation	Address	Direction / Distance	Map ID	Page
123-125 UNIVERSITY AVENUE	***123-125 UNIVERSITY AVEN***	***NW 0 - 1/8 (0.123 mi.)***	***J33***	***125***

Other Ascertainable Records

RCRA-NonGen: RCRAInfo is EPA's comprehensive information system, providing access to data supporting the Resource Conservation and Recovery Act (RCRA) of 1976 and the Hazardous and Solid Waste Amendments (HSWA) of 1984. The database includes selective information on sites which generate, transport, store, treat and/or dispose of hazardous waste as defined by the Resource Conservation and Recovery Act (RCRA). Non-Generators do not presently generate hazardous waste.

A review of the RCRA-NonGen list, as provided by EDR, and dated 01/13/2010 has revealed that there are 18 RCRA-NonGen sites within approximately 0.25 miles of the target property.

EXECUTIVE SUMMARY

Equal/Higher Elevation	Address	Direction / Distance	Map ID	Page
SNYDER E G	*86 SCIO ST*	*SW 0 - 1/8 (0.068 mi.)*	*D12*	*51*
NATIONAL AMBULANCE & OXYGEN SE	*177 UNIVERSITY AVE*	*N 0 - 1/8 (0.073 mi.)*	*F14*	*60*
LIFT LINE INC	*158 UNIVERSITY AVE*	*NNW 0 - 1/8 (0.083 mi.)*	*F17*	*75*
GULLEN MARTIN T & JAMES J PART	*38 SCIO ST*	*SW 1/8 - 1/4 (0.137 mi.)*	*34*	*128*
TYRON CONTRACTING SERVICE INC	*70 N UNION ST*	*ESE 1/8 - 1/4 (0.152 mi.)*	*36*	*135*
HALLMAN CHEVROLET LTD	*12 WINTHROP ST*	*S 1/8 - 1/4 (0.154 mi.)*	*37*	*136*
VANDERLINDE	*100 CHARLOTTE ST*	*SE 1/8 - 1/4 (0.162 mi.)*	*38*	*151*
UNIV OF ROCHESTER-FORMER YMCA	*100 GIBBS ST*	*W 1/8 - 1/4 (0.165 mi.)*	*39*	*159*
UNION PLACE ASSOCIATES	*30 N UNION ST*	*SE 1/8 - 1/4 (0.178 mi.)*	*K40*	*164*
LOU HOLTZ BUICK ISUZU INC	*30 N UNION ST*	*SE 1/8 - 1/4 (0.178 mi.)*	*K41*	*169*
HOME PROPERTIES HALLMAN CHEV	*200 EAST AVE*	*SSW 1/8 - 1/4 (0.190 mi.)*	*42*	*171*
UNIVERSITY OF ROCHESTER - ESM	*26 GIBBS ST*	*WSW 1/8 - 1/4 (0.206 mi.)*	*M48*	*220*
MONROE GRAPHICS INC	*334 EAST AVE*	*SW 1/8 - 1/4 (0.208 mi.)*	*49*	*224*
CRAIG AUTOMETRICS INC	*74 GROVE ST*	*WNW 1/8 - 1/4 (0.210 mi.)*	*50*	*228*
FIRESTONE	*293-297 EAST AVE*	*SW 1/8 - 1/4 (0.221 mi.)*	*N52*	*243*

Lower Elevation	Address	Direction / Distance	Map ID	Page
MONROE LITHO INC - XEROX PPU	*109 UNIVERSITY AVE*	*NW 1/8 - 1/4 (0.141 mi.)*	*J35*	*131*
WOLTINGS COLLISION SERVICE	*7 PITKIN ST*	*SSE 1/8 - 1/4 (0.196 mi.)*	*44*	*192*
MONRO MUFFLER BRAKE #136	*675 E MAIN ST*	*ENE 1/8 - 1/4 (0.201 mi.)*	*L45*	*206*

FUDS: The Listing includes locations of Formerly Used Defense Sites Properties where the US Army Corps Of Engineers is actively working or will take necessary cleanup actions.

A review of the FUDS list, as provided by EDR, and dated 12/31/2008 has revealed that there is 1 FUDS site within approximately 1 mile of the target property.

Lower Elevation	Address	Direction / Distance	Map ID	Page
NAVY & MARINE CNTR #3		N 1/2 - 1 (0.545 mi.)	71	337

MANIFEST: Manifest is a document that lists and tracks hazardous waste from the generator through transporters to a TSD facility.

A review of the MANIFEST list, as provided by EDR, and dated 01/04/2010 has revealed that there are 16 MANIFEST sites within approximately 0.25 miles of the target property.

Equal/Higher Elevation	Address	Direction / Distance	Map ID	Page
SNYDER E G	*86 SCIO ST*	*SW 0 - 1/8 (0.068 mi.)*	*D12*	*51*
NATIONAL AMBULANCE & OXYGEN SE	*177 UNIVERSITY AVE*	*N 0 - 1/8 (0.073 mi.)*	*F14*	*60*
SPEEDYS CLEANERS	*50 SCIO ST*	*SW 0 - 1/8 (0.119 mi.)*	*G31*	*107*
GULLEN MARTIN T & JAMES J PART	*38 SCIO ST*	*SW 1/8 - 1/4 (0.137 mi.)*	*34*	*128*
HALLMAN CHEVROLET LTD	*12 WINTHROP ST*	*S 1/8 - 1/4 (0.154 mi.)*	*37*	*136*
VANDERLINDE	*100 CHARLOTTE ST*	*SE 1/8 - 1/4 (0.162 mi.)*	*38*	*151*
UNIV OF ROCHESTER-FORMER YMCA	*100 GIBBS ST*	*W 1/8 - 1/4 (0.165 mi.)*	*39*	*159*
UNION PLACE ASSOCIATES	*30 N UNION ST*	*SE 1/8 - 1/4 (0.178 mi.)*	*K40*	*164*
HOME PROPERTIES HALLMAN CHEV	*200 EAST AVE*	*SSW 1/8 - 1/4 (0.190 mi.)*	*42*	*171*
UNIVERSITY OF ROCHESTER - ESM	*26 GIBBS ST*	*WSW 1/8 - 1/4 (0.206 mi.)*	*M48*	*220*
MONROE GRAPHICS INC	*334 EAST AVE*	*SW 1/8 - 1/4 (0.208 mi.)*	*49*	*224*
CRAIG AUTOMETRICS INC	*74 GROVE ST*	*WNW 1/8 - 1/4 (0.210 mi.)*	*50*	*228*
FIRESTONE	*293-297 EAST AVE*	*SW 1/8 - 1/4 (0.221 mi.)*	*N52*	*243*

Lower Elevation	Address	Direction / Distance	Map ID	Page
MONROE LITHO INC - XEROX PPU	*109 UNIVERSITY AVE*	*NW 1/8 - 1/4 (0.141 mi.)*	*J35*	*131*

Lower Elevation	Address	Direction / Distance	Map ID	Page
WOLTINGS COLLISION SERVICE	***7 PITKIN ST***	***SSE 1/8 - 1/4 (0.196 mi.)***	***44***	***192***
FERRELS GARAGE INC	***365 UNIVERSITY AVE***	***E 1/8 - 1/4 (0.245 mi.)***	***54***	***248***

DRYCLEANERS: A listing of all registered drycleaning facilities.

A review of the DRYCLEANERS list, as provided by EDR, and dated 03/23/2010 has revealed that there is 1 DRYCLEANERS site within approximately 0.25 miles of the target property.

Equal/Higher Elevation	Address	Direction / Distance	Map ID	Page
SPEEDY'S DRY CLEANERS	50 SCIO ST	SW 0 - 1/8 (0.119 mi.)	G32	124

EXECUTIVE SUMMARY

Due to poor or inadequate address information, the following sites were not mapped:

Site Name	Database(s)
TOWN OF CHILI	UST NCFM
TOWN OF GATES	UST NCFM
MENDON PRESBYTARIAN CHURCH	SPILLS
GENESSEE RIVER	SPILLS,HIST SPILLS
CONWAY EASTERN EXPRESS	SPILLS,HIST SPILLS
EAST END OF BAY BRIDGE	SPILLS
RICELLI ENTERPRISES MVA	SPILLS
WASTE MANAGEMENT	SPILLS
BARGE CANAL	SPILLS,HIST SPILLS
MATLACK TRUCKING	SPILLS,HIST SPILLS
AVON METAL FABRICATING	SPILLS,HIST SPILLS
FISCHBACH-MOORE ELECTRIC	SPILLS,HIST SPILLS
GEORGE WEAVER & SON MVA	SPILLS
ROUTE 390 NORTHBOUND	SPILLS,HIST SPILLS
TRADCO MVA	SPILLS
SANDY J HAULING	SPILLS,HIST SPILLS
WILLIAM STAPPENBECK INC.	SPILLS,HIST SPILLS
ROUTE 490	SPILLS
ROUTE 490	SPILLS,HIST SPILLS
NYS BARGE CANAL	SPILLS,HIST SPILLS
NEIGHBORHOOD SEALERS	SPILLS,HIST SPILLS
ROCHESTER MACHINERY TRUCK	SPILLS,HIST SPILLS
WASTE MANAGEMENT	SPILLS,HIST SPILLS
ROUTE 490 @CLINTON BRIDGE	SPILLS,HIST SPILLS
CRAW TRANSPORT	SPILLS,HIST SPILLS
STAPPENBECK INC.	SPILLS,HIST SPILLS
ROUTE 590 SOUTH/BLOSSOM ROAD	SPILLS
TUSCARORA CONSTRUCTION CO	SPILLS,HIST SPILLS
ROUTE 590 MVA	SPILLS,HIST SPILLS
ROUTES 96 AND 490	SPILLS,HIST SPILLS
UNITED PARCEL SERVICE MVA	SPILLS
1.2 ML @ ROCK MT FARM GRA	SPILLS,HIST SPILLS
FREEMALL ASSOCIATES (PARCEL #3)	VCP

OVERVIEW MAP - 2765349.2s

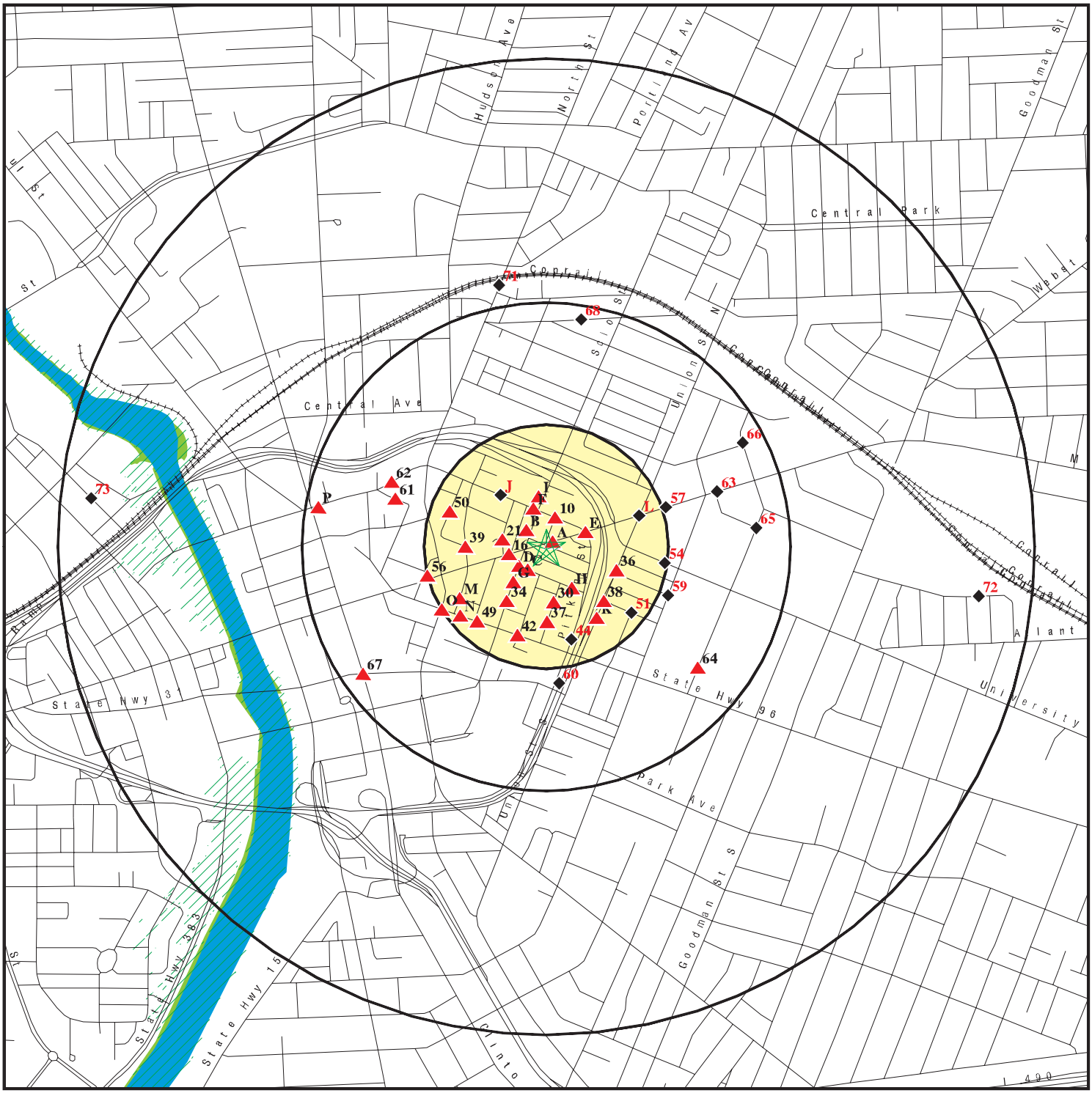

- Target Property
- Sites at elevations higher than or equal to the target property
- Sites at elevations lower than the target property
- Manufactured Gas Plants
- National Priority List Sites
- Dept. Defense Sites
- Indian Reservations BIA
- Oil & Gas pipelines
- 100-year flood zone
- 500-year flood zone
- National Wetland Inventory
- State Wetlands

This report includes Interactive Map Layers to display and/or hide map information. The legend includes only those icons for the default map view.

SITE NAME: 15 Richmond St ADDRESS: 15 Richmond St Rochester NY 14607 LAT/LONG: 43.1589 / 77.5981	CLIENT: Stantec CONTACT: Dorothy Bauch-Barker INQUIRY #: 2765349.2s DATE: May 10, 2010 12:19 pm

Copyright © 2010 EDR, Inc. © 2010 Tele Atlas Rel. 07/2007.

DETAIL MAP - 2765349.2s

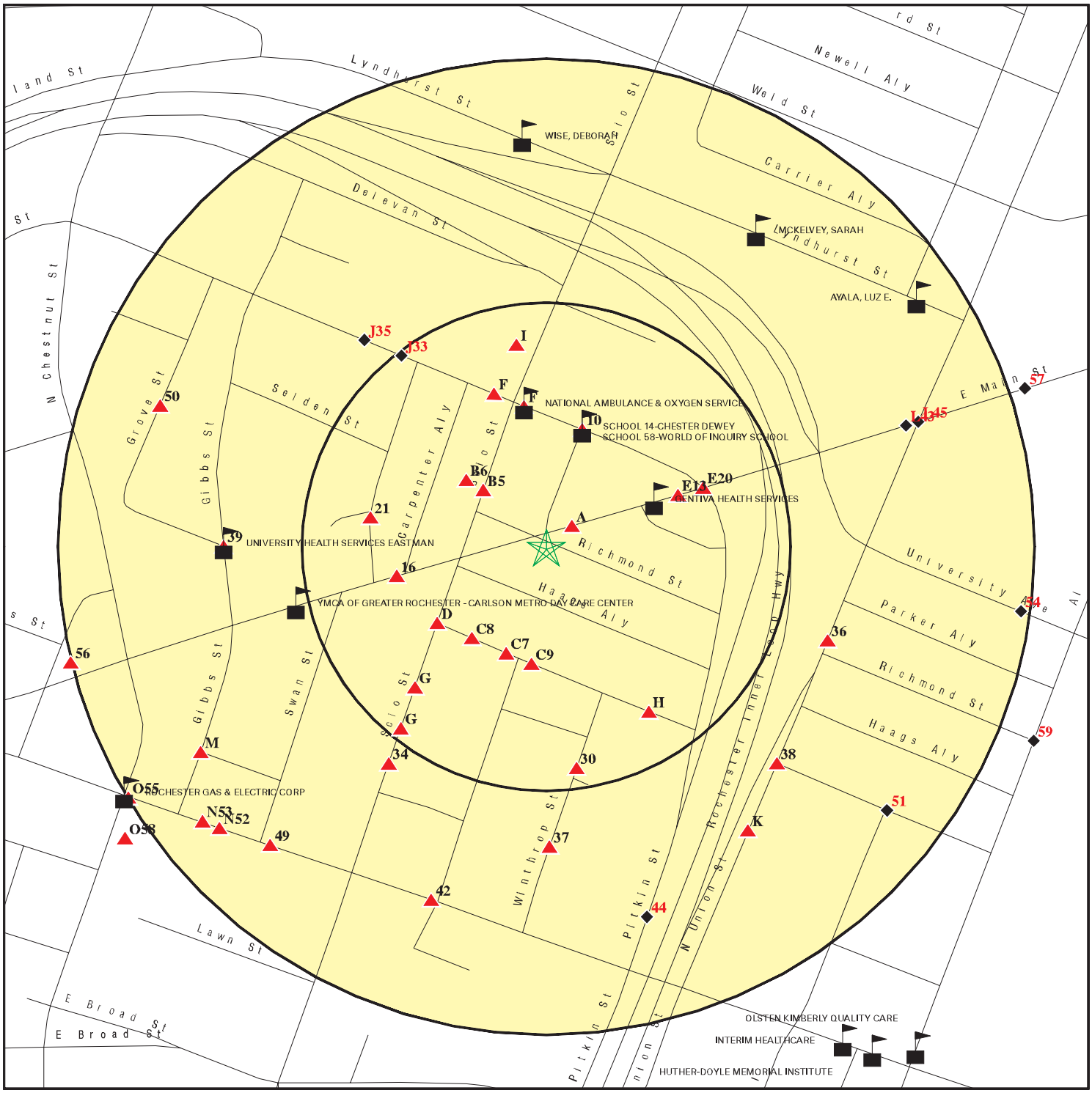

- Target Property
- Sites at elevations higher than or equal to the target property
- Sites at elevations lower than the target property
- Manufactured Gas Plants
- Sensitive Receptors
- National Priority List Sites
- Dept. Defense Sites
- Indian Reservations BIA
- Oil & Gas pipelines
- 100-year flood zone
- 500-year flood zone

This report includes Interactive Map Layers to display and/or hide map information. The legend includes only those icons for the default map view.

SITE NAME: 15 Richmond St	CLIENT: Stantec
ADDRESS: 15 Richmond St Rochester NY 14607	CONTACT: Dorothy Bauch-Barker
LAT/LONG: 43.1589 / 77.5981	INQUIRY #: 2765349.2s DATE: May 10, 2010 12:21 pm

Copyright © 2010 EDR, Inc. © 2010 Tele Atlas Rel. 07/2007.

MAP FINDINGS SUMMARY

Database	Target Property	Search Distance (Miles)	< 1/8	1/8 - 1/4	1/4 - 1/2	1/2 - 1	> 1	Total Plotted
STANDARD ENVIRONMENTAL RECORDS								
Federal NPL site list								
NPL		1.000	0	0	0	0	NR	0
Proposed NPL		1.000	0	0	0	0	NR	0
NPL LIENS		TP	NR	NR	NR	NR	NR	0
Federal Delisted NPL site list								
Delisted NPL		1.000	0	0	0	0	NR	0
Federal CERCLIS list								
CERCLIS		0.500	0	0	0	NR	NR	0
FEDERAL FACILITY		1.000	0	0	0	0	NR	0
Federal CERCLIS NFRAP site List								
CERC-NFRAP		0.500	0	0	0	NR	NR	0
Federal RCRA CORRACTS facilities list								
CORRACTS		1.000	0	0	0	0	NR	0
Federal RCRA non-CORRACTS TSD facilities list								
RCRA-TSDF		0.500	0	0	0	NR	NR	0
Federal RCRA generators list								
RCRA-LQG		0.250	0	0	NR	NR	NR	0
RCRA-SQG		0.250	1	0	NR	NR	NR	1
RCRA-CESQG		0.250	0	1	NR	NR	NR	1
Federal institutional controls / engineering controls registries								
US ENG CONTROLS		0.500	0	0	0	NR	NR	0
US INST CONTROL		0.500	0	0	0	NR	NR	0
Federal ERNS list								
ERNS		TP	NR	NR	NR	NR	NR	0
State- and tribal - equivalent CERCLIS								
SHWS		1.000	0	0	0	2	NR	2
VAPOR REOPENED		1.000	0	0	0	2	NR	2
State and tribal landfill and/or solid waste disposal site lists								
SWF/LF		0.500	0	0	1	NR	NR	1
State and tribal leaking storage tank lists								
LTANKS		0.500	5	4	13	NR	NR	22
HIST LTANKS		0.500	6	4	13	NR	NR	23
INDIAN LUST		0.500	0	0	0	NR	NR	0
State and tribal registered storage tank lists								
UST		0.250	5	6	NR	NR	NR	11

MAP FINDINGS SUMMARY

Database	Target Property	Search Distance (Miles)	< 1/8	1/8 - 1/4	1/4 - 1/2	1/2 - 1	> 1	Total Plotted
CBS UST		0.250	0	0	NR	NR	NR	0
MOSF UST		0.500	0	0	0	NR	NR	0
AST		0.250	1	2	NR	NR	NR	3
CBS AST		0.250	0	0	NR	NR	NR	0
MOSF AST		0.500	0	0	0	NR	NR	0
MOSF		0.500	0	0	0	NR	NR	0
CBS		0.250	0	0	NR	NR	NR	0
INDIAN UST		0.250	0	0	NR	NR	NR	0
FEMA UST		0.250	0	0	NR	NR	NR	0
State and tribal institutional control / engineering control registries								
ENG CONTROLS		0.500	0	0	0	NR	NR	0
INST CONTROL		0.500	0	0	0	NR	NR	0
RES DECL		0.125	0	NR	NR	NR	NR	0
State and tribal voluntary cleanup sites								
INDIAN VCP		0.500	0	0	0	NR	NR	0
VCP		0.500	0	0	0	NR	NR	0
State and tribal Brownfields sites								
ERP		0.500	0	0	0	NR	NR	0
BROWNFIELDS		0.500	0	0	0	NR	NR	0
ADDITIONAL ENVIRONMENTAL RECORDS								
Local Brownfield lists								
US BROWNFIELDS		0.500	1	0	0	NR	NR	1
Local Lists of Landfill / Solid Waste Disposal Sites								
ODI		0.500	0	0	0	NR	NR	0
DEBRIS REGION 9		0.500	0	0	0	NR	NR	0
SWTIRE		0.500	0	0	0	NR	NR	0
SWRCY		0.500	0	0	0	NR	NR	0
INDIAN ODI		0.500	0	0	0	NR	NR	0
Local Lists of Hazardous waste / Contaminated Sites								
US CDL		TP	NR	NR	NR	NR	NR	0
DEL SHWS		1.000	0	0	0	0	NR	0
US HIST CDL		TP	NR	NR	NR	NR	NR	0
Local Lists of Registered Storage Tanks								
HIST UST		0.250	4	5	NR	NR	NR	9
HIST AST		TP	NR	NR	NR	NR	NR	0
Local Land Records								
LIENS 2		TP	NR	NR	NR	NR	NR	0
LUCIS		0.500	0	0	0	NR	NR	0

MAP FINDINGS SUMMARY

Database	Target Property	Search Distance (Miles)	< 1/8	1/8 - 1/4	1/4 - 1/2	1/2 - 1	> 1	Total Plotted
Records of Emergency Release Reports								
HMIRS		TP	NR	NR	NR	NR	NR	0
NY Spills		0.125	18	NR	NR	NR	NR	18
NY Hist Spills		0.125	11	NR	NR	NR	NR	11
Other Ascertainable Records								
RCRA-NonGen		0.250	3	15	NR	NR	NR	18
DOT OPS		TP	NR	NR	NR	NR	NR	0
DOD		1.000	0	0	0	0	NR	0
FUDS		1.000	0	0	0	1	NR	1
CONSENT		1.000	0	0	0	0	NR	0
ROD		1.000	0	0	0	0	NR	0
UMTRA		0.500	0	0	0	NR	NR	0
MINES		0.250	0	0	NR	NR	NR	0
TRIS		TP	NR	NR	NR	NR	NR	0
TSCA		TP	NR	NR	NR	NR	NR	0
FTTS		TP	NR	NR	NR	NR	NR	0
HIST FTTS		TP	NR	NR	NR	NR	NR	0
SSTS		TP	NR	NR	NR	NR	NR	0
ICIS		TP	NR	NR	NR	NR	NR	0
PADS		TP	NR	NR	NR	NR	NR	0
MLTS		TP	NR	NR	NR	NR	NR	0
RADINFO		TP	NR	NR	NR	NR	NR	0
FINDS		TP	NR	NR	NR	NR	NR	0
RAATS		TP	NR	NR	NR	NR	NR	0
HSWDS		0.500	0	0	0	NR	NR	0
MANIFEST		0.250	3	13	NR	NR	NR	16
DRYCLEANERS		0.250	1	0	NR	NR	NR	1
NPDES		TP	NR	NR	NR	NR	NR	0
AIRS		TP	NR	NR	NR	NR	NR	0
E DESIGNATION		0.125	0	NR	NR	NR	NR	0
INDIAN RESERV		1.000	0	0	0	0	NR	0
SCRD DRYCLEANERS		0.500	0	0	0	NR	NR	0
COAL ASH DOE		TP	NR	NR	NR	NR	NR	0
PCB TRANSFORMER		TP	NR	NR	NR	NR	NR	0
COAL ASH EPA		0.500	0	0	0	NR	NR	0
COAL ASH		0.500	0	0	0	NR	NR	0
FINANCIAL ASSURANCE		TP	NR	NR	NR	NR	NR	0
EDR PROPRIETARY RECORDS								
EDR Proprietary Records								
Manufactured Gas Plants		1.000	0	0	0	0	NR	0

NOTES:

TP = Target Property

NR = Not Requested at this Search Distance

Sites may be listed in more than one database

A1 **MERCIER REALTY** **NY Spills** **S103038655**
NE **550 EAST MAIN STREET** **NY Hist Spills** **N/A**
< 1/8 **ROCHESTER, NY**
0.017 mi.
90 ft. **Site 1 of 4 in cluster A**

Relative:
Equal

Actual:
520 ft.

NY Spills:

Site ID:	257607
Facility Addr2:	Not reported
Facility ID:	9212469
Spill Number:	9212469
Facility Type:	ER
SWIS:	2814
Investigator:	TPWALSH
Referred To:	Not reported
Spill Date:	2/2/1993
Reported to Dept:	2/2/1993
CID:	28
Spill Cause:	Other
Water Affected:	Not reported
Spill Source:	Commercial/Industrial
Spill Notifier:	Other
Cleanup Ceased:	5/8/1995
Cleanup Meets Std:	True
Last Inspection:	Not reported
Recommended Penalty:	Penalty Not Recommended
UST Trust:	False
Spill Class:	Known release that creates potential for fire or hazard. DEC Response. Willing Responsible Party. Corrective action taken.
Spill Closed Dt:	5/8/1995
Remediation Phase:	0
Date Entered In Computer:	2/4/1993
Spill Record Last Update:	2/3/2004
Spiller Name:	Not reported
Spiller Company:	GMC MANAGEMENT
Spiller Address:	SAME
Spiller City,St,Zip:	ROCHESTER, NY 14604
Spiller Company:	001
Contact Name:	Not reported
Contact Phone:	Not reported
DEC Region:	8
DER Facility ID:	210927
DEC Memo:	Prior to Sept, 2004 data translation this spill Lead_DEC Field was "TW" 02/02/93: APPROX 5 GAL OF WATER IN BOTTOM OF PIT APPROX 9 FT BELOW GRADE. CONTAM SOIL PUT BACK IN EXCAVATION. NO OBVIOUS HOLES IN TANK ACCORDING TO EVANS. TANK HAD BEEN OUT OF SERVICE FOR APPROX 5 YRS. 02/02/93: ENVIRONMENTAL RISK CONSULTANTS & MC MAT TO SEND PROPOSAL FOR EXTENT AND CLEANUP OF CONTAMINATION. T WALSH TO FOLLOW-UP. 02/02/93: DRY SANDY FILL ABOVE TANK - BELIEVE WATER IN PIT WAS STORMWATER. WILL PROPOSE SOIL BORINGS & WELLS TO DETERMINE EXTENT. CURRENTLY AWAITING ANALYSIS. 11/25/94: S.A.W. ENVIRONMENTAL CONDUCTS SOIL VAPOR SURVEY TO DEFINE EXTENT OF CONTAMINATION. 04/19/95: P MILLER TELCON W/JON HEERKINS OF SAW ENVIRON; CONTAMINATED SOIL TO BE EXCAVATED ON 04-20-95. 04/20/95: TW ON SITE. MET W/JON HEERKENS OF SAW ENVIR. SAW IS RE-EXCAVATING FORMER TANK PIT TO REMOVE ANY FURTHER RESIDUAL CONTAMINATION THAT EXISTS. JON ALSO SHOWED TW CONTAM ALONG BASEMENT WALL. 04/28/95: CONTAMINATED SOIL (110 TONS) DISPOSED OF AT HIGH ACRES LANDFILL. 05/08/95: NYSDEC RECEIVES DISPOSAL RECEIPTS AND COPIES OF CONFIRMATORY ANALYTICAL SAMPLING

MERCIER REALTY (Continued) **S103038655**

RESULTS. 05/08/95: NO FURTHER ACTION IS REQUIRED BY SPILLS AT THIS TIME. O2/O4/04: PAPER FILE REMOVED PER FILE RETENTION POLICY.

Remarks: UPON REMOVAL OF A 6,000 GAL #2 FUEL UNDERGROUND TANK, CONTAMINATED SOIL WAS ENCOUNTERED ON LOWER THIRD OF TANK PIT. EXTENT OF CONTAM SOIL NOT YET DETERMINE.

Material:

Site ID:	257607
Operable Unit ID:	976935
Operable Unit:	01
Material ID:	402320
Material Code:	0001
Material Name:	#2 Fuel Oil
Case No.:	Not reported
Material FA:	Petroleum
Quantity:	0
Units:	Gallons
Recovered:	No
Resource Affected:	Not reported
Oxygenate:	False

Tank Test:

Site ID:	Not reported
Spill Tank Test:	Not reported
Tank Number:	Not reported
Tank Size:	Not reported
Test Method:	Not reported
Leak Rate:	Not reported
Gross Fail:	Not reported
Modified By:	Not reported
Last Modified:	Not reported
Test Method:	Not reported

Site ID:	257608
Facility Addr2:	Not reported
Facility ID:	9415772
Spill Number:	9415772
Facility Type:	ER
SWIS:	2814
Investigator:	TPWALSH
Referred To:	Not reported
Spill Date:	1/1/1993
Reported to Dept:	3/3/1995
CID:	28
Spill Cause:	Unknown
Water Affected:	Not reported
Spill Source:	Commercial/Industrial
Spill Notifier:	Other
Cleanup Ceased:	5/6/1998
Cleanup Meets Std:	False
Last Inspection:	Not reported
Recommended Penalty:	Penalty Not Recommended
UST Trust:	False
Spill Class:	Known release that creates potential for fire or hazard. DEC Response. Willing Responsible Party. Corrective action taken.
Spill Closed Dt:	5/6/1998

MERCIER REALTY (Continued) **S103038655**

Remediation Phase: 0
Date Entered In Computer: 3/7/1995
Spill Record Last Update: 1/9/2009
Spiller Name: Not reported
Spiller Company: UNKNOWN
Spiller Address: Not reported
Spiller City,St,Zip: ZZ -
Spiller Company: 001
Contact Name: Not reported
Contact Phone: Not reported
DEC Region: 8
DER Facility ID: 49581
DEC Memo: Prior to Sept, 2004 data translation this spill Lead_DEC Field was "TW" 03/03/95: NATIONAL AMBULANCE ALSO SEALED THE FLOOR/WALL JUNCTION IN THE 550 EAST MAIN ST BLDG. PROCEDURES TAKEN TO PREVENT FUTURE ACCUMULATION OF OIL IN THE SUMP HAVE APPARENTLY NOT BEEN SUCCESSFUL BECAUSE OIL IS STILL SEEPIING INTO THE SUMP. 05/06/98 SPILL CLEANUP TO BE FOLLOWED UP UNDER SPILL NUMBER 9600070. THEREFORE, NO FURHTER ACTION NEEDED AT THIS TIME UNDER THIS SPILL NUMBER. 01/09/09: PAPER FILE REMOVED PER FILE RETENTION POLICY.
Remarks: LUBE OIL WAS FOUND IN A SUMP IN THE BASEMENT OF PROPERTY. H & A AND NATIONAL AMBULANCE PUMPED, STEAM WASHED THE HYDRAULIC LIFTS, FINDING A SMALL CRACK IN THE PITS.

Material:
Site ID: 257608
Operable Unit ID: 1012933
Operable Unit: 01
Material ID: 370946
Material Code: 0013
Material Name: Lube Oil
Case No.: Not reported
Material FA: Petroleum
Quantity: 0
Units: Pounds
Recovered: No
Resource Affected: Not reported
Oxygenate: False
Site ID: 257608
Operable Unit ID: 1012933
Operable Unit: 01
Material ID: 370947
Material Code: 0016A
Material Name: NON PCB OIL
Case No.: Not reported
Material FA: Petroleum
Quantity: 0
Units: Gallons
Recovered: No
Resource Affected: Not reported
Oxygenate: False

Tank Test:
Site ID: Not reported
Spill Tank Test: Not reported
Tank Number: Not reported
Tank Size: Not reported

MERCIER REALTY (Continued) **S103038655**

Test Method:	Not reported
Leak Rate:	Not reported
Gross Fail:	Not reported
Modified By:	Not reported
Last Modified:	Not reported
Test Method:	Not reported

Click this hyperlink while viewing on your computer to access additional NY_SPILL: detail in the EDR Site Report.

NY Hist Spills:

Region of Spill:	8
Spill Number:	9212469
Investigator:	TW
Caller Name:	Not reported
Caller Agency:	Not reported
Caller Phone:	Not reported
Notifier Name:	Not reported
Notifier Agency:	Not reported
Notifier Phone:	Not reported
Spill Date/Time:	02/02/1993 14:00
Reported to Dept Date/Time:	02/02/93 16:07
SWIS:	26
Spiller Name:	GMC MANAGEMENT
Spiller Contact:	Not reported
Spiller Phone:	(716) 546-6622
Spiller Address:	SAME
Spiller City,St,Zip:	ROCHESTER 14604
Spill Cause:	Other
Reported to Dept:	On Land
Water Affected:	Not reported
Spill Source:	01
Spill Notifier:	Other
PBS Number:	Not reported
Cleanup Ceased:	05/08/95
Cleanup Meets Std:	True
Last Inspection:	/ /
Recommended Penalty:	Penalty Not Recommended
Spiller Cleanup Dt:	/ /
Enforcement Date:	/ /
Invstgn Complete:	/ /
UST Involvement:	False
Spill Class:	Known release that creates potential for fire or hazard. DEC Response. Willing Responsible Party. Corrective action taken.
Spill Closed Dt:	05/08/95
Corrective Action Plan Submitted:	/ /
Date Region Sent Summary to Central Office:	/ /
Date Spill Entered In Computer Data File:	02/04/93
Date Spill Entered In Computer Data File:	Not reported
Update Date:	06/01/95
Is Updated:	False

Tank:

PBS Number:	Not reported
Tank Number:	Not reported
Tank Size:	Not reported

MERCIER REALTY (Continued) **S103038655**

Test Method: Not reported
Leak Rate Failed Tank: Not reported
Gross Leak Rate: Not reported

Material:
Material Class Type: Petroleum
Quantity Spilled: 0
Unkonwn Quantity Spilled: False
Units: Gallons
Quantity Recovered: 0
Unkonwn Quantity Recovered: False
Material: #2 FUEL OIL
Class Type: #2 FUEL OIL
Times Material Entry In File: 24464
CAS Number: Not reported
Last Date: 19941207
DEC Remarks: 02/02/93: APPROX 5 GAL OF WATER IN BOTTOM OF PIT APPROX 9 FT BELOW GRADE. CONTAM SOIL PUT BACK IN EXCAVATION. NO OBVIOUS HOLES IN TANK ACCORDING TO EVANS. TANK HAD BEEN OUT OF SERVICE FOR APPROX 5 YRS. 02/02/93: ENVIRONMENTAL RISK CONSULTANTS MCMAT TO SEND PROPOSAL FOR EXTENT AND CLEANUP OF CONTAMINATION. T WALSH TO FOLLOW-UP. 02/02/93: DRY SANDY FILL ABOVE TANK - BELIEVE WATER IN PIT WAS STORMWATER. WILL PROPOSE SOIL BORINGS WELLS TO DETERMINE EXTENT. CURRENTLY AWAITING ANALYSIS. 11/25/94: S.A.W. ENVIRONMENTAL CONDUCTS SOIL VAPOR SURVEY TO DEFINE EXTENT OF CONTAMINATION. 04/19/95: P MILLER TELCON W/JON HEERKINS OF SAW ENVIRON; CONTAMINATED SOIL TO BE EXCAVATED ON 04-20-95. 04/20/95: TW ON SITE. MET W/JON HEERKENS OF SAW ENVIR. SAW IS RE-EXCAVATING FORMER TANK PIT TO REMOVE ANY FURTHER RESIDUAL CONTAMINATION THAT EXISTS. JON ALSO SHOWED TW CONTAM ALONG BASEMENT WALL. 04/28/95: CONTAMINATED SOIL 110 TONS) DISPOSED OF AT HIGH ACRES LANDFILL. 05/08/95: NYSDEC RECEIVES DISPOSAL RECEIPTS AND COPIES OF CONFIRMATORY ANALYTICAL SAMPLING RESULTS. 05/08/95: NO FURTHER ACTION IS REQUIRED BY SPILLS AT THIS TIME.
Remark: UPON REMOVAL OF A 6,000 GAL 2 FUEL UNDERGROUND TANK, CONTAMINATED SOIL WAS ENCOUNTERED ON LOWER THIRD OF TANK PIT. EXTENT OF CONTAM SOIL NOT YET DETERMINE.

Region of Spill: 8
Spill Number: 9415772
Investigator: TW
Caller Name: Not reported
Caller Agency: Not reported
Caller Phone: Not reported
Notifier Name: Not reported
Notifier Agency: Not reported
Notifier Phone: Not reported
Spill Date/Time: 01/01/1993 12:00
Reported to Dept Date/Time: 03/03/95 11:30
SWIS: 26
Spiller Name: UNKNOWN
Spiller Contact: Not reported
Spiller Phone: Not reported
Spiller Address: Not reported
Spiller City,St,Zip: -
Spill Cause: Unknown
Reported to Dept: Groundwater
Water Affected: Not reported
Spill Source: 01
Spill Notifier: Other
PBS Number: Not reported
Cleanup Ceased: 05/06/98

MERCIER REALTY (Continued) **S103038655**

Cleanup Meets Std: False
Last Inspection: / /
Recommended Penalty: Penalty Not Recommended
Spiller Cleanup Dt: / /
Enforcement Date: / /
Invstgn Complete: / /
UST Involvement: False
Spill Class: Known release that creates potential for fire or hazard. DEC Response. Willing Responsible Party. Corrective action taken.
Spill Closed Dt: 05/06/98
Corrective Action Plan Submitted: / /
Date Region Sent Summary to Central Office: / /
Date Spill Entered In Computer Data File: 03/07/95
Date Spill Entered In Computer Data File: Not reported
Update Date: 05/06/98
Is Updated: False

Tank:
PBS Number: Not reported
Tank Number: Not reported
Tank Size: Not reported
Test Method: Not reported
Leak Rate Failed Tank: Not reported
Gross Leak Rate: Not reported

Material:
Material Class Type: Petroleum
Quantity Spilled: 0
Unkonwn Quantity Spilled: False
Units: Gallons
Quantity Recovered: 0
Unkonwn Quantity Recovered: False
Material: NON PCB OIL
Class Type: NON PCB OIL
Times Material Entry In File: 2798
CAS Number: Not reported
Last Date: 19940928
Material Class Type: Petroleum
Quantity Spilled: 0
Unkonwn Quantity Spilled: False
Units: Pounds
Quantity Recovered: 0
Unkonwn Quantity Recovered: False
Material: LUBRICATING OIL
Class Type: LUBRICATING OIL
Times Material Entry In File: 292
CAS Number: Not reported
Last Date: Not reported
Material: LUBE OIL
Class Type: LUBE OIL
Times Material Entry In File: 295
CAS Number: Not reported
Last Date: 19940728
DEC Remarks: 03/03/95: NATIONAL AMBULANCE ALSO SEALED THE FLOOR/WALL JUNCTION IN THE 550 EAST MAIN ST BLDG. PROCEDURES TAKEN TO PREVENT FUTURE ACCUMULATION OF OIL IN THE SUMP HAVE APPARENTLY NOT BEEN SUCCESSFUL ... 03/03/95: ....BECAUSE OIL IS STILL SEEPINGINTO THE SUMP. 05/06/98 SPILL CLEANUP TO BE FOLLOWED UP UNDER SPILL NUMBER 9600070. THEREFORE, NO FURHTER ACTION NEEDED AT THIS TIME

MERCIER REALTY (Continued) **S103038655**

UNDER THIS SPILL NUMBER.
Remark: LUBE OIL WAS FOUND IN A SUMP IN THE BASEMENT OF PROPERTY. H A AND NATIONAL AMBULANCE PUMPED, STEAM WASHED THE HYDRAULIC LIFTS, FINDING A SMALL CRACK IN THE PITS.

A2 **550 EAST MAIN ST** **NY Spills** **S104651346**
NE **550 EAST MAIN ST** **NY Hist Spills** **N/A**
< 1/8 **ROCHESTER, NY**
0.017 mi.
90 ft. **Site 2 of 4 in cluster A**

Relative:
Equal

Actual:
520 ft.

NY Spills:

Site ID:	230232
Facility Addr2:	Not reported
Facility ID:	8383328
Spill Number:	8383328
Facility Type:	ER
SWIS:	2814
Investigator:	BWFINSTE
Referred To:	Not reported
Spill Date:	3/28/1983
Reported to Dept:	3/28/1983
CID:	28
Spill Cause:	Unknown
Water Affected:	Not reported
Spill Source:	Unknown
Spill Notifier:	Local Agency
Cleanup Ceased:	4/18/2003
Cleanup Meets Std:	False
Last Inspection:	Not reported
Recommended Penalty:	Penalty Not Recommended
UST Trust:	False
Spill Class:	Known release with minimal potential for fire or hazard. DEC Response. Willing Responsible Party. Corrective action taken.
Spill Closed Dt:	4/18/2003
Remediation Phase:	0
Date Entered In Computer:	Not reported
Spill Record Last Update:	2/27/2007
Spiller Name:	Not reported
Spiller Company:	Not reported
Spiller Address:	Not reported
Spiller City,St,Zip:	***Update***, ZZ
Spiller Company:	001
Contact Name:	Not reported
Contact Phone:	Not reported
DEC Region:	8
DER Facility ID:	189763
DEC Memo:	Prior to Sept, 2004 data translation this spill Lead_DEC Field was "BF". 2004/02/19 - Spill_Time was previously blank and replaced with RCVD_Time to fix a data translation problem... Bob Corcoran. GASOLINE COMPLAINT.DEC ENV.IMPACT AND ASSESSMENT, CONTAINMENT AND COUNTER MEASURES, MONITORING AND SURVEY CHECKED OFF IN THE REPORT FOR REIMBURSEMENT FROM SPILL FUND. NO FURTHER ACTION NECESSARY. 02/27/07: PAPER FILE REMOVED PER FILE RETENTION POLICY.
Remarks:	Gasoline complaint. DEC env. Impact and assessment, containment and countermeasures, monitroing and survey checked off in the Report for reimbursement from spill fund. REFER TO SPILL # 9600070 FOR FOLLOWUP-CLOSED.

550 EAST MAIN ST (Continued) **S104651346**

Material:

Site ID:	230232
Operable Unit ID:	894917
Operable Unit:	01
Material ID:	481665
Material Code:	0009
Material Name:	Gasoline
Case No.:	Not reported
Material FA:	Petroleum
Quantity:	0
Units:	Gallons
Recovered:	No
Resource Affected:	Not reported
Oxygenate:	False

Tank Test:

Site ID:	Not reported
Spill Tank Test:	Not reported
Tank Number:	Not reported
Tank Size:	Not reported
Test Method:	Not reported
Leak Rate:	Not reported
Gross Fail:	Not reported
Modified By:	Not reported
Last Modified:	Not reported
Test Method:	Not reported

NY Hist Spills:

Region of Spill:	8
Spill Number:	8383328
Investigator:	BF
Caller Name:	Not reported
Caller Agency:	Not reported
Caller Phone:	Not reported
Notifier Name:	Not reported
Notifier Agency:	Not reported
Notifier Phone:	Not reported
Spill Date/Time:	03/28/1983
Reported to Dept Date/Time:	03/28/83 12:00
SWIS:	26
Spiller Name:	Not reported
Spiller Contact:	Not reported
Spiller Phone:	Not reported
Spiller Address:	Not reported
Spiller City,St,Zip:	Not reported
Spill Cause:	Not reported
Reported to Dept:	Not reported
Water Affected:	Not reported
Spill Source:	Not reported
Spill Notifier:	Not reported
PBS Number:	Not reported
Cleanup Ceased:	/ /
Cleanup Meets Std:	False
Last Inspection:	/ /
Recommended Penalty:	Penalty Not Recommended

550 EAST MAIN ST (Continued) **S104651346**

Spiller Cleanup Dt: / /
Enforcement Date: / /
Invstgn Complete: / /
UST Involvement: False
Spill Class: Known release with minimal potential for fire or hazard. DEC Response. Willing Responsible Party. Corrective action taken.
Spill Closed Dt: / /
Corrective Action Plan Submitted: / /
Date Region Sent Summary to Central Office: / /
Date Spill Entered In Computer Data File: / /
Date Spill Entered In Computer Data File: Not reported
Update Date: 09/11/00
Is Updated: False

Tank:
PBS Number: Not reported
Tank Number: Not reported
Tank Size: Not reported
Test Method: Not reported
Leak Rate Failed Tank: Not reported
Gross Leak Rate: Not reported

Material:
Material Class Type: Petroleum
Quantity Spilled: 0
Unkonwn Quantity Spilled: True
Units: Gallons
Quantity Recovered: 0
Unkonwn Quantity Recovered: True
Material: GASOLINE
Class Type: GASOLINE
Times Material Entry In File: 21329
CAS Number: Not reported
Last Date: 19940929
DEC Remarks: Not reported
Remark: Gasoline complaint. DEC env. Impact and assessment, containment and countermeasures, monitroing and survey checked off in the Report for reimbursement from spill fund.

A3 **ACTION FOR BETTER COMMUNI** **NY Spills** **S102244523**
NE **550 EAST MAIN STREET** **NY Hist Spills** **N/A**
< 1/8 **ROCHESTER, NY**
0.017 mi.
90 ft. **Site 3 of 4 in cluster A**

Relative:
Equal

Actual:
520 ft.

NY Spills:
Site ID: 257609
Facility Addr2: Not reported
Facility ID: 9600070
Spill Number: 9600070
Facility Type: ER
SWIS: 2814
Investigator: TPWALSH
Referred To: Not reported
Spill Date: 5/6/1993
Reported to Dept: 3/29/1996
CID: 28
Spill Cause: Unknown
Water Affected: Not reported

ACTION FOR BETTER COMMUNI (Continued) **S102244523**

Spill Source:	Commercial/Industrial
Spill Notifier:	Other
Cleanup Ceased:	4/16/2003
Cleanup Meets Std:	False
Last Inspection:	4/16/2003
Recommended Penalty:	Penalty Recommended
UST Trust:	False
Spill Class:	Known release that creates potential for fire or hazard. DEC Response. Willing Responsible Party. Corrective action taken.
Spill Closed Dt:	5/19/2003
Remediation Phase:	0
Date Entered In Computer:	4/2/1996
Spill Record Last Update:	5/16/2003
Spiller Name:	Not reported
Spiller Company:	NATIONAL AMBULANCE & ABC
Spiller Address:	177 UNIVERSITY AVENUE
Spiller City,St,Zip:	ROCHESTER, NY 14605-
Spiller Company:	001
Contact Name:	Not reported
Contact Phone:	Not reported
DEC Region:	8
DER Facility ID:	210927
DEC Memo:	Prior to Sept, 2004 data translation this spill Lead_DEC Field was "TW" UNKNOWN MATERIAL ENTERED SUMP IN BASEMENT. MANY SOURCES IN THE AREA. LIMITED INVESTIGATION DONE DUE TO SIGNIFICANT VOLUME OF SUBSURFACE UTILITIES. REFERRED TO HAZARDOUS WASTE FOR FOLLOW-UP. SAW ENVIRONMENTAL COMPLETED SOME CLEANUP WORK FOR OWNER OF BUILDING. RETURNED TO SPILLS FOR FOLLOW UP. 04/16/2003: HALL ON SITE WITH KEVIN MOTT (ABC), STEVE BARRY (M&T BANK) AND MIKE LEZAKOWSKI (LCS) FOR INSPECTION AND COMPLETE REVIEW OF SITE HISTORY. PEAK PID READING ON SUMP = 0.2ppm. SYSTEM HAS BEEN DISMANTLED. NO FURTHER ACTION REQUIRED BY SPILLS UNIT.
Remarks:	There is a historical problem of oil entering the basement. Caller believes oil is residual from spill at the National Ambulance Service.

Material:

Site ID:	257609
Operable Unit ID:	1031500
Operable Unit:	01
Material ID:	353467
Material Code:	0065A
Material Name:	UNKNOWN NON-PETRO/NON-HAZ MATERIAL
Case No.:	Not reported
Material FA:	Other
Quantity:	0
Units:	Gallons
Recovered:	No
Resource Affected:	Not reported
Oxygenate:	False

Tank Test:

Site ID:	Not reported
Spill Tank Test:	Not reported
Tank Number:	Not reported
Tank Size:	Not reported
Test Method:	Not reported
Leak Rate:	Not reported

ACTION FOR BETTER COMMUNI (Continued) **S102244523**

Gross Fail: Not reported
Modified By: Not reported
Last Modified: Not reported
Test Method: Not reported

NY Hist Spills:
Region of Spill: 8
Spill Number: 9600070
Investigator: TW
Caller Name: Not reported
Caller Agency: Not reported
Caller Phone: Not reported
Notifier Name: Not reported
Notifier Agency: Not reported
Notifier Phone: Not reported
Spill Date/Time: 05/06/1993 12:00
Reported to Dept Date/Time: 03/29/96 16:00
SWIS: 26
Spiller Name: UNKNOWN
Spiller Contact: Not reported
Spiller Phone: Not reported
Spiller Address: Not reported
Spiller City,St,Zip: Not reported
Spill Cause: Unknown
Reported to Dept: Groundwater
Water Affected: Not reported
Spill Source: 01
Spill Notifier: Other
PBS Number: Not reported
Cleanup Ceased: / /
Cleanup Meets Std: False
Last Inspection: / /
Recommended Penalty: Penalty Recommended
Spiller Cleanup Dt: / /
Enforcement Date: / /
Invstgn Complete: / /
UST Involvement: False
Spill Class: Known release that creates potential for fire or hazard. DEC Response. Willing Responsible Party. Corrective action taken.
Spill Closed Dt: / /
Corrective Action Plan Submitted: / /
Date Region Sent Summary to Central Office: / /
Date Spill Entered In Computer Data File: 04/02/96
Date Spill Entered In Computer Data File: Not reported
Update Date: 04/16/01
Is Updated: False

Tank:
PBS Number: Not reported
Tank Number: Not reported
Tank Size: Not reported
Test Method: Not reported
Leak Rate Failed Tank: Not reported
Gross Leak Rate: Not reported

Material:
Material Class Type: Hazardous Material

ACTION FOR BETTER COMMUNI (Continued) **S102244523**

Quantity Spilled:	0
Unkonwn Quantity Spilled:	True
Units:	Gallons
Quantity Recovered:	0
Unkonwn Quantity Recovered:	True
Material:	UNKNOWN NON-PETRO/NON-HAZ MATERIAL
Class Type:	UNKNOWN NON-PETRO/NON-HAZ MATERIAL
Times Material Entry In File:	921
CAS Number:	Not reported
Last Date:	19940926
DEC Remarks:	UNKNOWN MATERIAL ENTERED SUMP IN BASEMENT. MANY SOURCES IN THE AREA. LIMITED INVESTIGATION DONE DUE TO SIGNIFICANT VOLUME OF SUBSURFACE UTILITIES. REFERRED TO HAZARDOUS WASTE FOR FOLLOW-UP. SAW ENVIRONMENTAL COMPLETED SOME CLEANUP WORK FOR OWNEROF BUILDING. RETURNED TO SPILLS FOR FOLLOW UP.
Remark:	There is a historical problem of oil entering the basement. Caller believes oil is residual from spill at the National Ambulance Service.

A4 **REAL ESTATE BOARD OF ROCHESTER** **UST** **U003315530**
NE **550 EAST MAIN STREET** **HIST UST** **N/A**
< 1/8 **ROCHESTER, NY 14604**
0.017 mi.
90 ft. **Site 4 of 4 in cluster A**

Relative:
Equal

Actual:
520 ft.

UST:

Facility Id:	8-444995
Region:	STATE
DEC Region:	8
Site Status:	Unregulated
Program Type:	PBS
Expiration Date:	N/A
UTM X:	288769.05802
UTM Y:	4781753.7932000002
Site ID:	50315
Tank Number:	001
Tank Status:	Closed - Removed
Tank Model:	Not reported
Pipe Model:	Not reported
Install Date:	Not reported
Capacity Gallons:	6000
Tightness Test Method:	03
Next Test Date:	Not reported
Date Tank Closed:	2/1/1993
Tank ID:	150451
Tank Location:	5
Tank Type:	Steel/carbon steel
Date Test:	5/1/1988
Register:	True
Modified By:	TRANSLAT
Last Modified:	3/4/2004

UST_PBS_BSAFFIL:

Site Id:	50315
Program Number:	8-444995
Facility Type:	Emergency Contact
Affiliation Type:	11
Affiliation Subtype:	NNN

REAL ESTATE BOARD OF ROCHESTER (Continued) **U003315530**

Company Name:	550 EAST MAIN STREET ASSOCIATES
Contact Type:	Not reported
Contact Name:	ROBERT N WILSON
Address1:	Not reported
Address2:	Not reported
City:	Not reported
State:	NN
Zip Code:	Not reported
Country Code:	001
Phone:	(716) 271-5808
Phone Ext:	Not reported
Email:	Not reported
Fax Number:	Not reported
Modified By:	TRANSLAT
Date Last Modified:	3/4/2004

Site Id:	50315
Program Number:	8-444995
Facility Type:	On-Site Operator
Affiliation Type:	04
Affiliation Subtype:	NNN
Company Name:	REAL ESTATE BOARD OF ROCHESTER
Contact Type:	Not reported
Contact Name:	REAL ESTATE BOARD OF ROCHESTER
Address1:	Not reported
Address2:	Not reported
City:	Not reported
State:	NN
Zip Code:	Not reported
Country Code:	001
Phone:	(716) 325-7780
Phone Ext:	Not reported
Email:	Not reported
Fax Number:	Not reported
Modified By:	TRANSLAT
Date Last Modified:	3/4/2004

Site Id:	50315
Program Number:	8-444995
Facility Type:	Owner
Affiliation Type:	01
Affiliation Subtype:	E
Company Name:	550 EAST MAIN STREET ASSOCIATES
Contact Type:	Not reported
Contact Name:	Not reported
Address1:	550 EAST MAIN STREET
Address2:	Not reported
City:	ROCHESTER
State:	NY
Zip Code:	14604
Country Code:	001
Phone:	(716) 546-6622
Phone Ext:	Not reported
Email:	Not reported
Fax Number:	Not reported
Modified By:	TRANSLAT
Date Last Modified:	3/4/2004

REAL ESTATE BOARD OF ROCHESTER (Continued) **U003315530**

Site Id:	50315
Program Number:	8-444995
Facility Type:	Mail Contact
Affiliation Type:	07
Affiliation Subtype:	NNN
Company Name:	550 EAST MAIN STREET ASSOCIATES
Contact Type:	Not reported
Contact Name:	ERNEST MCMURRAY
Address1:	550 EAST MAIN STREET
Address2:	Not reported
City:	ROCHESTER
State:	NY
Zip Code:	14604
Country Code:	001
Phone:	(716) 546-6622
Phone Ext:	Not reported
Email:	Not reported
Fax Number:	Not reported
Modified By:	TRANSLAT
Date Last Modified:	3/4/2004

UST_AST_PBS_BSEQUIP:

Site Id:	50315
Tank Id Number:	150451
Tank Number:	001
Equipment:	J02
Code Name:	Suction
Type:	Dispenser

Site Id:	50315
Tank Id Number:	150451
Tank Number:	001
Equipment:	D01
Code Name:	Steel/Carbon Steel/Iron
Type:	Pipe Type

Site Id:	50315
Tank Id Number:	150451
Tank Number:	001
Equipment:	I04
Code Name:	Product Level Gauge (A/G)
Type:	Overfill

Site Id:	50315
Tank Id Number:	150451
Tank Number:	001
Equipment:	F00
Code Name:	None
Type:	Pipe External Protection

Site Id:	50315
Tank Id Number:	150451
Tank Number:	001
Equipment:	A00
Code Name:	None
Type:	Tank Internal Protection

REAL ESTATE BOARD OF ROCHESTER (Continued) **U003315530**

Site Id: 50315
Tank Id Number: 150451
Tank Number: 001
Equipment: C02
Code Name: Underground/On-ground
Type: Pipe Location

Site Id: 50315
Tank Id Number: 150451
Tank Number: 001
Equipment: H00
Code Name: None
Type: Tank Leak Detection

Site Id: 50315
Tank Id Number: 150451
Tank Number: 001
Equipment: B00
Code Name: None
Type: Tank External Protection

Site Id: 50315
Tank Id Number: 150451
Tank Number: 001
Equipment: G00
Code Name: None
Type: Tank Secondary Containment

HIST UST:
PBS Number: 8-444995
SPDES Number: Not reported
Emergency Contact: ROBERT N WILSON
Emergency Telephone: (716) 271-5808
Operator: REAL ESTATE BOARD OF ROCHESTER
Operator Telephone: (716) 325-7780
Owner Name: 550 EAST MAIN STREET ASSOCIATES
Owner Address: 550 EAST MAIN STREET
Owner City,St,Zip: ROCHESTER, NY 14604
Owner Telephone: (716) 546-6622
Owner Type: Corporate/Commercial
Owner Subtype: Not reported
Mailing Name: 550 EAST MAIN STREET ASSOCIATES
Mailing Address: 550 EAST MAIN STREET
Mailing Address 2: Not reported
Mailing City,St,Zip: ROCHESTER, NY 14604
Mailing Contact: ERNEST MCMURRAY
Mailing Telephone: (716) 546-6622
Owner Mark: First Owner
Facility Status: 2 - Unregulated by PBS (the total capacity is less than 1,101 gallons) and Subpart 360-14.
Facility Addr2: Not reported
SWIS ID: 2614
Old PBS Number: Not reported
Facility Type: APARTMENT BUILDING
Inspected Date: Not reported
Inspector: Not reported
Inspection Result: Not reported

REAL ESTATE BOARD OF ROCHESTER (Continued) **U003315530**

Federal ID:	Not reported
Certification Flag:	False
Certification Date:	06/28/1988
Expiration Date:	06/28/1993
Renew Flag:	False
Renewal Date:	Not reported
Total Capacity:	0
FAMT:	True
Facility Screen:	No Missing Data
Owner Screen:	No Missing Data
Tank Screen:	0
Dead Letter:	False
CBS Number:	Not reported
Town or City:	ROCHESTER (C)
County Code:	26
Town or City:	14
Region:	8

Tank Id:	001
Tank Location:	UNDERGROUND
Tank Status:	Closed-Removed
Install Date:	Not reported
Capacity (gals):	6000
Product Stored:	NOS 1,2, OR 4 FUEL OIL
Tank Type:	Steel/carbon steel
Tank Internal:	None
Tank External:	None
Pipe Location:	Underground
Pipe Type:	STEEL/IRON
Pipe Internal:	None
Pipe External:	None
Second Containment:	None
Leak Detection:	None
Overfill Prot:	Product Level Gauge
Dispenser:	Suction
Date Tested:	05/01/1988
Next Test Date:	Not reported
Missing Data for Tank:	No Missing Data
Date Closed:	02/01/1993
Test Method:	Horner EZ Check
Deleted:	False
Updated:	True
Lat/long:	Not reported

B5 **A & E TRANSPORTATION** **NY Spills** **S102171847**
NW **140 SKYE STREET** **NY Hist Spills** **N/A**
< 1/8 **ROCHESTER, NY**
0.043 mi.
229 ft. **Site 1 of 2 in cluster B**

Relative:
Higher

Actual:
525 ft.

NY Spills:

Site ID:	123440
Facility Addr2:	Not reported
Facility ID:	9405855
Spill Number:	9405855
Facility Type:	ER
SWIS:	2814
Investigator:	TPWALSH

A & E TRANSPORTATION (Continued) **S102171847**

Referred To:	Not reported
Spill Date:	6/24/1994
Reported to Dept:	7/29/1994
CID:	28
Spill Cause:	Deliberate
Water Affected:	Not reported
Spill Source:	Commercial/Industrial
Spill Notifier:	Citizen
Cleanup Ceased:	1/2/1997
Cleanup Meets Std:	True
Last Inspection:	Not reported
Recommended Penalty:	Penalty Not Recommended
UST Trust:	False
Spill Class:	Known release with minimal potential for fire or hazard. DEC Response. Willing Responsible Party. Corrective action taken.
Spill Closed Dt:	1/2/1997
Remediation Phase:	0
Date Entered In Computer:	8/2/1994
Spill Record Last Update:	2/17/2004
Spiller Name:	Not reported
Spiller Company:	A & E TRANSPORTATION
Spiller Address:	SAME
Spiller City,St,Zip:	ZZ
Spiller Company:	001
Contact Name:	Not reported
Contact Phone:	Not reported
DEC Region:	8
DER Facility ID:	107001
DEC Memo:	Prior to Sept, 2004 data translation this spill Lead_DEC Field was "TW" 07/29/94: WALSH TO FOLLOW-UP. 09/28/95: This is additional information about material spilled from the translation of the old spill file: ANTIFREEZE, BATTERY. 01/02/97 NO INFORMATION. NO FURTHER ACTION BY SPILLS. 02/17/04: PAPER FILE REMOVED PER FILE RETENTION POLICY.
Remarks:	A & E IS A SCHOOL BUS COMPANY. CALLER STATED THEY DUMP ANTIFREEZE & BATTERY ACIDS & OIL INTO DRAIN THAT RUNS TO CANAL. SPILLS TO FORWARD TO LAW ENFORCEMENT.

Material:

Site ID:	Not reported
Operable Unit ID:	Not reported
Operable Unit:	Not reported
Material ID:	Not reported
Material Code:	Not reported
Material Name:	Not reported
Case No.:	Not reported
Material FA:	Not reported
Quantity:	Not reported
Units:	Not reported
Recovered:	Not reported
Resource Affected:	Not reported
Oxygenate:	Not reported

Tank Test:

Site ID:	Not reported
Spill Tank Test:	Not reported
Tank Number:	Not reported

A & E TRANSPORTATION (Continued) **S102171847**

Tank Size: Not reported
Test Method: Not reported
Leak Rate: Not reported
Gross Fail: Not reported
Modified By: Not reported
Last Modified: Not reported
Test Method: Not reported

NY Hist Spills:
Region of Spill: 8
Spill Number: 9405855
Investigator: TW
Caller Name: Not reported
Caller Agency: Not reported
Caller Phone: Not reported
Notifier Name: Not reported
Notifier Agency: Not reported
Notifier Phone: Not reported
Spill Date/Time: 06/24/1994 12:00
Reported to Dept Date/Time: 07/29/94 12:15
SWIS: 26
Spiller Name: A & E TRANSPORTATION
Spiller Contact: Not reported
Spiller Phone: Not reported
Spiller Address: SAME
Spiller City,St,Zip: Not reported
Spill Cause: Deliberate
Reported to Dept: In Sewer
Water Affected: Not reported
Spill Source: 01
Spill Notifier: Citizen
PBS Number: Not reported
Cleanup Ceased: 01/02/97
Cleanup Meets Std: True
Last Inspection: / /
Recommended Penalty: Penalty Not Recommended
Spiller Cleanup Dt: / /
Enforcement Date: / /
Invstgn Complete: / /
UST Involvement: False
Spill Class: Known release with minimal potential for fire or hazard. DEC Response. Willing Responsible Party. Corrective action taken.
Spill Closed Dt: 01/02/97
Corrective Action Plan Submitted: / /
Date Region Sent Summary to Central Office: / /
Date Spill Entered In Computer Data File: 08/02/94
Date Spill Entered In Computer Data File: Not reported
Update Date: 01/02/97
Is Updated: False

Tank:
PBS Number: Not reported
Tank Number: Not reported
Tank Size: Not reported
Test Method: Not reported
Leak Rate Failed Tank: Not reported

A & E TRANSPORTATION (Continued) **S102171847**

Gross Leak Rate: Not reported

Material:
Material Class Type: Not reported
Quantity Spilled: Not reported
Unkonwn Quantity Spilled: Not reported
Units: Not reported
Quantity Recovered: Not reported
Unkonwn Quantity Recovered: Not reported
Material: Not reported
Class Type: Not reported
Times Material Entry In File: Not reported
CAS Number: Not reported
Last Date: Not reported
DEC Remarks: 07/29/94: WALSH TO FOLLOW-UP. 09/28/95: This is additional information about material spilled from the translation of the old spill file: ANTIFREEZE, BATTERY. 01/02/97 NO INFORMATION. NO FURTHER ACTION BY SPILLS.
Remark: A E IS A SCHOOL BUS COMPANY. CALLER STATED THEY DUMP ANTIFREEZE BATTERY ACIDS OIL INTO DRAIN THAT RUNS TO CANAL. SPILLS TO FORWARD TO LAW ENFORCEMENT.

B6 **NATIONAL AMBULANCE** **LTANKS** **S100493305**
NW **UNIVERSITY AVENUE** **HIST LTANKS** **N/A**
< 1/8 **ROCHESTER, NY**
0.053 mi.
282 ft. **Site 2 of 2 in cluster B**

Relative:
Higher

Actual:
525 ft.

LTANKS:
Site ID: 288272
Spill No: 9113243
Spill Date: 3/23/1992
Spill Cause: Tank Failure
Spill Source: Commercial/Industrial
Spill Class: Known release that creates a file or hazard. DEC Response. Willing Responsible Party. Corrective action taken.
Spill Closed Dt: 5/21/2003
Facility Addr2: Not reported
Cleanup Ceased: Not reported
Cleanup Meets Standard: False
SWIS: 2814
Investigator: TPWALSH
Referred To: Not reported
Reported to Dept: 3/24/1992
CID: Not reported
Water Affected: Not reported
Spill Notifier: Other
Last Inspection: Not reported
Recommended Penalty: Penalty Not Recommended
UST Involvement: True
Remediation Phase: 0
Date Entered In Computer: 3/31/1992
Spill Record Last Update: 5/21/2003
Spiller Name: Not reported
Spiller Company: NATIONAL AMBULANCE
Spiller Address: 177 UNIVERSITY AVENUE
Spiller City,St,Zip: ROCHESTER, NY
Spiller County: 001
Spiller Contact: Not reported
Spiller Phone: Not reported

NATIONAL AMBULANCE (Continued) **S100493305**

Spiller Extention:	Not reported
DEC Region:	8
DER Facility ID:	233509
DEC Memo:	Prior to Sept, 2004 data translation this spill Lead_DEC Field was "TW" 03/30/92: P MILLER TELCON W/VINCE DICK OKAR TO REMOVE TANK ON 03-31-92. TANK PUMPED OUT 03-25-92 BUT TANK CONTINUED TO TAKE ON WATER. 05/21/2003: CLEANUP COMPLETE AT SITE, NO FURTHER ACTION NECESSARY AT THIS TIME.
Remarks:	VICE DICK OF H & A CALLED TO REPORT DIESEL TANK AT SITE WAS DISCOVERED TO HAVE WATER IN THE BOTTOM. TANK WILL BE PUMPED OUT AS SOON AS POSSIBLE. TANK IS 4,000 GAL. CONTACT PERSON: GEORGE HEISEL

Material:

Site ID:	288272
Operable Unit ID:	964016
Operable Unit:	01
Material ID:	414758
Material Code:	0008
Material Name:	Diesel
Case No.:	Not reported
Material FA:	Petroleum
Quantity:	0
Units:	Gallons
Recovered:	No
Resource Affected:	Not reported
Oxygenate:	False

Tank Test:

Site ID:	Not reported
Spill Tank Test:	Not reported
Tank Number:	Not reported
Tank Size:	Not reported
Test Method:	Not reported
Leak Rate:	Not reported
Gross Fail:	Not reported
Modified By:	Not reported
Last Modified:	Not reported
Test Method:	Not reported

HIST LTANKS:

Region of Spill:	8
Spill Number:	9113243
Spill Date:	03/23/1992
Spill Time:	16:45
Spill Cause:	Tank Failure
Resource Affectd:	Groundwater
Water Affected:	Not reported
Spill Source:	Other Commercial/Industrial
Spill Class:	Known release that creates a file or hazard. DEC Response. Willing Responsible Party. Corrective action taken.
Spill Closed Dt:	/ /
Cleanup Ceased:	/ /
Cleanup Meets Standard:	False
Investigator:	TW
Caller Name:	Not reported

NATIONAL AMBULANCE (Continued) **S100493305**

Caller Agency: Not reported
Caller Phone: Not reported
Caller Extension: Not reported
Notifier Name: Not reported
Notifier Agency: Not reported
Notifier Phone: Not reported
Notifier Extension: Not reported
Reported to Department Date: 03/24/92
Reported to Department Time: 16:00
SWIS: 26
Spiller Contact: Not reported
Spiller Phone: Not reported
Spiller Extention: Not reported
Spiller Name: NATIONAL AMBULANCE
Spiller Address: SAME
Spiller City,St,Zip: Not reported
Spiller Cleanup Date: / /
Facility Contact: Not reported
Facility Phone: (716) 232-7386
Facility Extention: Not reported
Spill Notifier: Other
PBS Number: Not reported
Last Inspection: / /
Recommended Penalty: Penalty Not Recommended
Enforcement Date: / /
Investigation Complete: / /
UST Involvement: True
Date Region Sent Summary to Central Office: / /
Corrective Action Plan Submitted: / /
Date Spill Entered In Computer Data File: 03/31/92
Time Spill Entered In Computer Data File: Not reported
Spill Record Last Update: 11/01/99
Is Updated: False

Tank:
PBS Number: Not reported
Tank Number: Not reported
Tank Size: Not reported
Test Method: Not reported
Leak Rate Failed Tank: Not reported
Gross Leak Rate: Not reported

Material:
Material Class Type: Petroleum
Quantity Spilled: 0
Unkonwn Quantity Spilled: False
Units: Gallons
Quantity Recovered: 0
Unkonwn Quantity Recovered: False
Material: DIESEL
Class Type: DIESEL
Times Material Entry In File: 10625
CAS Number: Not reported
Last Date: 19940728
DEC Remarks: 03/30/92: P MILLER TELCON W/VINCE DICK OKAR TO REMOVE TANK ON 03-31-92. TANK PUMPED OUT 03-25-92 BUT TANK CONTINUED TO TAKE ON WATER.
Spill Cause: VICE DICK OF H A CALLED TO REPORT DIESEL TANK AT SITE WAS DISCOVERED TO HAVE

NATIONAL AMBULANCE (Continued) **S100493305**

WATER IN THE BOTTOM. TANK WILL BE PUMPED OUT AS SOON AS POSSIBLE. TANK IS 4,000 GAL. CONTACT PERSON: GEORGE HEISEL

C7 **CITY OF ROCHESTER** **NY Spills** **S104651993**
SSW **26-60 CHARLOTTE STREET** **NY Hist Spills** **N/A**
< 1/8 **ROCHESTER, NY**
0.058 mi.
307 ft. **Site 1 of 3 in cluster C**

Relative: **Equal**

Actual: **520 ft.**

NY Spills:

Site ID:	78387
Facility Addr2:	Not reported
Facility ID:	0070043
Spill Number:	0070043
Facility Type:	ER
SWIS:	2814
Investigator:	mfzamiar
Referred To:	Not reported
Spill Date:	4/19/2000
Reported to Dept:	4/19/2000
CID:	28
Spill Cause:	Unknown
Water Affected:	Not reported
Spill Source:	Unknown
Spill Notifier:	Local Agency
Cleanup Ceased:	Not reported
Cleanup Meets Std:	False
Last Inspection:	Not reported
Recommended Penalty:	Penalty Not Recommended
UST Trust:	False
Spill Class:	Known release that creates potential for fire or hazard. DEC Response. Willing Responsible Party. Corrective action taken.
Spill Closed Dt:	Not Closed
Remediation Phase:	1
Date Entered In Computer:	4/19/2000
Spill Record Last Update:	7/30/2007
Spiller Name:	JOE BIONDOLILLO
Spiller Company:	CITY OF ROCHESTER
Spiller Address:	30 CHURCH STREET RM 300B
Spiller City,St,Zip:	ROCHESTER, NY 14614-
Spiller Company:	001
Contact Name:	JOE BIONDOLILLO
Contact Phone:	(716) 428-6649
DEC Region:	8
DER Facility ID:	72950
DEC Memo:	Prior to Sept, 2004 data translation this spill Lead_DEC Field was "TW" 7/27/00 MZ AND TH MET WITH MARK GREGOR, ANNE SPAULDING, JANE FORBES AND JOE BIONDOLILLO (CITY OF ROCH) TO GO OVER STATUS OF SPILLS. INVESTIGATION COMPLETED. CITY IS WAITING FOR THE FINAL REPRT AND THEN THEY WILL SUBMIT IT. 10/19/00 MZ AND TH MET WITH MARK GREGOR AND JOE BIONDOLILLO (CITY OF ROCH) TO GO OVER STATUS OF SPILL. ADDITIONAL SOIL AND GROUNDWATER INVESTIGATION TO BE COMPLETED ON SITE AND IN THE RIGHT OF WAY. ONCE COMPLETED, A CAP WILL BE PREPARED AND SUBMITTED. 2/22/01 MZ MET WITH MARK GREGOR AND JOE BIONDOLILLO (CITY OF ROCH) TO DISCUSS STATUS OF SITE. THERE IS A MEETING SCHEDULED FOR 3/7/01 WITH THE DEC, THE CITY, & DAY ENGR WHERE THE FINDINGS FROM THE PHASE II WILL BE PRESENTED. A REPORT WILL BE SENT TO DEC PRIOR TO THE MEETING. 1/24/2003 DEPT MET WITH JANE FORBES, JOE BIONDOLILLO AND

CITY OF ROCHESTER (Continued) **S104651993**

MARK GREGOR (CITY OF ROCHESTER) TO GO OVER STATUS OF SPILL. CITY STATED THAT THIS SITE AND SPILL # 0070044 (14-16 CHARLOTTE ST) WILL NOW BE HANDLED TOGETHER. REMEDIAL WORK WAS PERFORMED IN APRIL AND MAY 2002. APPROX 2,000 TONS OF SOIL EXCAVATED, AN ADDITIONAL UST WAS FOUND AND REMOVED, SEVERAL LIFTS REMOVED. CONFIRMATORY MONITORING LOOKED GOOD ACCORDING TO CITY. ENGINEERING CONTROLS TO BE INCORPORATED INTO DESIGN OF NEW BUILDING. 12/21/04 REVISED ENVIRONMENTAL ENGINEERING CONTROL PLAN RECEIVED FROM CITY OF ROCHESTER. 01/31/05 DEPT MET WITH CITY OF ROCH TO GO OVER SPILL SITES. DEPT HAS REVIEWED ENGINEERING CONTROLS AND WILL ISSUE LETTER TO CITY. 3/8/07 SPILL TRANSFERRED FROM TW TO MZ. 3/8/07 DEPT MET WITH CITY OF ROCHESTER (GREGOR, FORBES, BIONDOLILLO) TO DISCUSS STATUS OF SPILL SITE. SAME STATUS. CITY MEETING WITH DEVELOPERS.

Remarks: DAY ENVIRONMENTAL HAS PERFORMED PHASE I SITE ASSESSMENT IN 05/97, SOME LIMITED PHASE II AT 48-58 CHARLOTTE STREET IN 09/97, AND IS CURRENTLY PERFORMING A PHASE II AT 26-60 CHARLOTTE STREET FOR THE CITY OF ROCHESTER. PHASE II INVESTIGATION HAS REVEALED SUSPECTED GROUNDWATER AND SOIL CONTAMINATION ON MULTIPLE PARCELS. DAY WILL BE INSTALLING GROUNDWATER MONITORING WELLS AT THE SITE WITHIN THE NEXT MONTH. REPORT FAXED TO MCHD 04/19/2000 AT 1550 HOURS.

Material:

Site ID:	78387
Operable Unit ID:	837080
Operable Unit:	01
Material ID:	537896
Material Code:	0066A
Material Name:	UNKNOWN PETROLEUM
Case No.:	Not reported
Material FA:	Petroleum
Quantity:	0
Units:	Gallons
Recovered:	No
Resource Affected:	Not reported
Oxygenate:	False

Tank Test:

Site ID:	Not reported
Spill Tank Test:	Not reported
Tank Number:	Not reported
Tank Size:	Not reported
Test Method:	Not reported
Leak Rate:	Not reported
Gross Fail:	Not reported
Modified By:	Not reported
Last Modified:	Not reported
Test Method:	Not reported

NY Hist Spills:

Region of Spill:	8
Spill Number:	0070043
Investigator:	TW
Caller Name:	Not reported
Caller Agency:	Not reported
Caller Phone:	Not reported
Notifier Name:	Not reported

CITY OF ROCHESTER (Continued) **S104651993**

Notifier Agency: Not reported
Notifier Phone: Not reported
Spill Date/Time: 04/19/2000 14:30
Reported to Dept Date/Time: 04/19/00 15:40
SWIS: 26
Spiller Name: CITY OF ROCHESTER
Spiller Contact: JOE BIONDOLILLO
Spiller Phone: (716) 428-6649
Spiller Contact: JOE BIONDOLILLO
Spiller Phone: (716) 428-6649
Spiller Address: 30 CHURCH STREET RM 300B
Spiller City,St,Zip: ROCHESTER, NY 14614-
Spill Cause: Unknown
Reported to Dept: Groundwater
Water Affected: Not reported
Spill Source: 12
Spill Notifier: Local Agency
PBS Number: Not reported
Cleanup Ceased: / /
Cleanup Meets Std: False
Last Inspection: / /
Recommended Penalty: Penalty Not Recommended
Spiller Cleanup Dt: / /
Enforcement Date: / /
Invstgn Complete: / /
UST Involvement: False
Spill Class: Known release with minimal potential for fire or hazard. DEC Response. Willing Responsible Party. Corrective action taken.
Spill Closed Dt: / /
Corrective Action Plan Submitted: / /
Date Region Sent Summary to Central Office: / /
Date Spill Entered In Computer Data File: 04/19/00
Date Spill Entered In Computer Data File: 15:47
Update Date: 02/23/01
Is Updated: False

Tank:
PBS Number: Not reported
Tank Number: Not reported
Tank Size: Not reported
Test Method: Not reported
Leak Rate Failed Tank: Not reported
Gross Leak Rate: Not reported

Material:
Material Class Type: Petroleum
Quantity Spilled: 0
Unkonwn Quantity Spilled: True
Units: Gallons
Quantity Recovered: 0
Unkonwn Quantity Recovered: True
Material: UNKNOWN PETROLEUM
Class Type: UNKNOWN PETROLEUM
Times Material Entry In File: 16414
CAS Number: Not reported
Last Date: 19940929
DEC Remarks: 7/27/00 MZ AND TH MET WITH MARK GREGOR, ANNE SPAULDING, JANE FORBES AND JOE BIONDOLILLO CITY OF ROCH) TO GO OVER STATUS OF SPILLS. INVESTIGATION

CITY OF ROCHESTER (Continued) **S104651993**

COMPLETED. CITY IS WAITING FOR THE FINAL REPRT AND THEN THEY WILL SUBMIT IT. 10/19/00 MZ ANDTH MET WITH MARK GREGOR AND JOE BIONDOLILLO CITY OF ROCH) TO GO OVER STATUS OF SPILL. ADDITIONAL SOIL AND GROUNDWATER INVESTIGATION TO BE COMPLETED ON SITE AND IN THE RIGHT OF WAY. ONCE COMPLETED, A CAP WILL BE PREPARED AND SUBMITTED. 2/22/01MZ MET WITH MARK GREGOR AND JOE BIONDOLILLO CITY OF ROCH) TO DISCUSS STATUS OF SITE. THERE IS A MEETING SCHEDULED FOR 3/7/01 WITH THE DEC, THE CITY, DAY ENGR WHERE THE FINDINGS FROM THE PHASE II WILL BE PRESENTED. A REPORT WILL BE SENT TO DEC PRIOR TO THE MEETING.

Remark: DAY ENVIRONMENTAL HAS PERFORMED PHASE I SITE ASSESSMENT IN 05/97, SOME LIMITED PHASE II AT 48-58 CHARLOTTE STREET IN 09/97, AND IS CURRENTLY PERFORMING A PHASE II AT 26-60 CHARLOTTE STREET FOR THE CITY OF ROCHESTER. PHASE II INVESTIGATION HAS REVEALED SUSPECTED GROUNDWATER AND SOIL CONTAMINATION ON MULTIPLE PARCELS. DAY WILL BE INSTALLING GROUNDWATER MONITORING WELLS AT THE SITE WITHIN THE NEXT MONTH. REPORT FAXED TO MCHD 04/19/2000 AT 1550 HOURS.

C8 **14-16 CHARLOTTE STREET** **NY Spills** **S104651994**
SW **14-16 CHARLOTTE STREET** **NY Hist Spills** **N/A**
< 1/8 **ROCHESTER, NY**
0.060 mi.
318 ft. **Site 2 of 3 in cluster C**

Relative:
Higher

Actual:
523 ft.

NY Spills:

Site ID:	113718
Facility Addr2:	Not reported
Facility ID:	0070044
Spill Number:	0070044
Facility Type:	ER
SWIS:	2814
Investigator:	mfzamiar
Referred To:	Not reported
Spill Date:	4/19/2000
Reported to Dept:	4/19/2000
CID:	28
Spill Cause:	Unknown
Water Affected:	Not reported
Spill Source:	Gasoline Station
Spill Notifier:	Responsible Party
Cleanup Ceased:	Not reported
Cleanup Meets Std:	False
Last Inspection:	Not reported
Recommended Penalty:	Penalty Not Recommended
UST Trust:	False
Spill Class:	Known release that creates potential for fire or hazard. DEC Response. Willing Responsible Party. Corrective action taken.
Spill Closed Dt:	Not Closed
Remediation Phase:	1
Date Entered In Computer:	4/19/2000
Spill Record Last Update:	5/1/2007
Spiller Name:	JOE BIONDOLILLO
Spiller Company:	CITY OF ROCHESTER
Spiller Address:	30 CHURCH STREET RM 300B
Spiller City,St,Zip:	ROCHESTER, NY 14615-
Spiller Company:	001
Contact Name:	JOE BIONDOLILLO
Contact Phone:	(716) 428-6649
DEC Region:	8
DER Facility ID:	99213
DEC Memo:	Prior to Sept, 2004 data translation this spill Lead_DEC Field was

14-16 CHARLOTTE STREET (Continued) **S104651994**

"TW" 7/27/00 MZ AND TH MET WITH MARK GREGOR, ANNE SPAULDING, JANE FORBES AND JOE BIONDOLILLO (CITY OF ROCH) TO GO OVER STATUS OF SPILLS. INVESTIGATION COMPLETED. CITY IS WAITING FOR THE FINAL REPRT AND THEN THEY WILL SUBMIT IT. 10/19/00 MZ AND TH MET WITH MARK GREGOR AND JOE BIONDOLILLO (CITY OF ROCH) TO GO OVER STATUS OF SPILL. ADDITIONAL SOIL AND GROUNDWATER INVESTIGATION TO BE COMPLETED ON SITE AND IN THE RIGHT OF WAY. ONCE COMPLETED, A CAP WILL BE PREPARED AND SUBMITTED. 2/22/01 MZ MET WITH MARK GREGOR AND JOE BIONDOLILLO (CITY OF ROCH) TO DISCUSS STATUS OF SITE. THERE IS A MEETING SCHEDULED FOR 3/7/01 WITH THE DEC, THE CITY, & DAY ENGR WHERE THE FINDINGS FROM THE PHASE II WILL BE PRESENTED. A REPORT WILL BE SENT TO DEC PRIOR TO THE MEETING. 1/24/2003 DEPT MET WITH JANE FORBES, JOE BIONDOLILLO AND MARK GREGOR (CITY OF ROCHESTER) TO GO OVER STATUS OF SPILL. CITY STATED THAT THIS SITE AND SPILL # 0070043 (26-60 CHARLOTTE ST) WILL NOW BE HANDLED TOGETHER. REMEDIAL WORK WAS PERFORMED IN APRIL AND MAY 2002. APPROX 2,000 TONS OF SOIL EXCAVATED, AN ADDITIONAL UST WAS FOUND AND REMOVED, SEVERAL LIFTS REMOVED. CONFIRMATORY MONITORING LOOKED GOOD ACCORDING TO CITY. ENGINEERING CONTROLS TO BE INCORPORATED INTO DESIGN OF NEW BUILDING. 12/21/04 REVISED ENVIRONMENTAL ENGINEERING CONTROL PLAN RECEIVED FROM CITY OF ROCHESTER. 01/31/05 DEPT MET WITH CITY OF ROCH TO GO OVER SPILL SITES. DEPT HAS REVIEWED ENGINEERING CONTROLS AND WILL ISSUE LETTER TO CITY. 3/8/07 DEPT MET WITH CITY OF ROCHESTER (GREGOR, FORBES, BIONDOLILLO) TO DISCUSS STATUS OF SPILL SITE. NO CHANGE. CITY TO MEET WITH DEVELOPER.

Remarks: DAY ENVIRONMENTAL HAS PERFORMED PHASE I SITE ASSESSMENT IN 05/97, SOME LIMITED PHASE II AT 04/2000, AND IS CURRENTLY PERFORMING PHASE II AT 14-16 CHARLOTTE STREET FOR THE CITY OF ROCHESTER. PHASE II INVESTIGATION HAS REVEALED OF SUSPECT GROUNDWATER AND SOIL CONTAMINATION ON MULTIPLE PARCELS. DAY WILL BE INSTALLING GROUNDWATER MONITORING WELLS AT SITE WITHIN NEXT MONTH. REPORT FAXED TO MCHD 04/19/2000 AT 1550 HOURS.

Material:

Site ID:	113718
Operable Unit ID:	837082
Operable Unit:	01
Material ID:	552790
Material Code:	0009
Material Name:	Gasoline
Case No.:	Not reported
Material FA:	Petroleum
Quantity:	0
Units:	Gallons
Recovered:	No
Resource Affected:	Not reported
Oxygenate:	False

Tank Test:

Site ID:	Not reported
Spill Tank Test:	Not reported
Tank Number:	Not reported
Tank Size:	Not reported
Test Method:	Not reported
Leak Rate:	Not reported
Gross Fail:	Not reported
Modified By:	Not reported

14-16 CHARLOTTE STREET (Continued) **S104651994**

Last Modified: Not reported
Test Method: Not reported

NY Hist Spills:
Region of Spill: 8
Spill Number: 0070044
Investigator: TW
Caller Name: Not reported
Caller Agency: Not reported
Caller Phone: Not reported
Notifier Name: Not reported
Notifier Agency: Not reported
Notifier Phone: Not reported
Spill Date/Time: 04/19/2000 15:56
Reported to Dept Date/Time: 04/19/00 15:56
SWIS: 26
Spiller Name: CITY OF ROCHESTER
Spiller Contact: JOE BIONDOLILLO
Spiller Phone: (716) 428-6649
Spiller Contact: JOE BIONDOLILLO
Spiller Phone: (716) 428-6649
Spiller Address: 30 CHURCH STREET RM 300B
Spiller City,St,Zip: ROCHESTER, NY 14615-
Spill Cause: Unknown
Reported to Dept: Groundwater
Water Affected: Not reported
Spill Source: 05
Spill Notifier: Responsible Party
PBS Number: Not reported
Cleanup Ceased: / /
Cleanup Meets Std: False
Last Inspection: / /
Recommended Penalty: Penalty Not Recommended
Spiller Cleanup Dt: / /
Enforcement Date: / /
Invstgn Complete: / /
UST Involvement: False
Spill Class: Known release that creates potential for fire or hazard. DEC Response. Willing Responsible Party. Corrective action taken.
Spill Closed Dt: / /
Corrective Action Plan Submitted: / /
Date Region Sent Summary to Central Office: / /
Date Spill Entered In Computer Data File: 04/19/00
Date Spill Entered In Computer Data File: 15:59
Update Date: 12/12/01
Is Updated: False

Tank:
PBS Number: Not reported
Tank Number: Not reported
Tank Size: Not reported
Test Method: Not reported
Leak Rate Failed Tank: Not reported
Gross Leak Rate: Not reported

Material:
Material Class Type: Petroleum

14-16 CHARLOTTE STREET (Continued) **S104651994**

Quantity Spilled: 0
Unkonwn Quantity Spilled: True
Units: Gallons
Quantity Recovered: 0
Unkonwn Quantity Recovered: True
Material: GASOLINE
Class Type: GASOLINE
Times Material Entry In File: 21329
CAS Number: Not reported
Last Date: 19940929
DEC Remarks: 7/27/00 MZ AND TH MET WITH MARK GREGOR, ANNE SPAULDING, JANE FORBES AND JOE BIONDOLILLO CITY OF ROCH) TO GO OVER STATUS OF SPILLS. INVESTIGATION COMPLETED. CITY IS WAITING FOR THE FINAL REPRT AND THEN THEY WILL SUBMIT IT. 10/19/00 MZ AND THMET WITH MARK GREGOR AND JOE BIONDOLILLO CITY OF ROCH) TO GO OVER STATUS OF SPILL. ADDITIONAL SOIL AND GROUNDWATER INVESTIGATION TO BE COMPLETED ON SITE AND IN THE RIGHT OF WAY. ONCE COMPLETED, A CAP WILL BE PREPARED AND SUBMITTED. 2/22/01 MZ MET WITH MARK GREGOR AND JOE BIONDOLILLO CITY OF ROCH) TO DISCUSS STATUS OF SITE. THERE IS A MEETING SCHEDULED FOR 3/7/01 WITH THE DEC, THE CITY, DAY ENGR WHERE THE FINDINGS FROM THE PHASE II WILL BE PRESENTED. A REPORT WILL BE SENT TO DEC PRIORTO THE MEETING.
Remark: DAY ENVIRONMENTAL HAS PERFORMED PHASE I SITE ASSESSMENT IN 05/97, SOME LIMITED PHASE II AT 04/2000, AND IS CURRENTLY PERFORMING PHASE II AT 14-16 CHARLOTTE STREET FOR THE CITY OF ROCHESTER. PHASE II INVESTIGATION HAS REVEALED OF SUSPECT GROUNDWATERAND SOIL CONTAMINATION ON MULTIPLE PARCELS. DAY WILL BE INSTALLING GROUNDWATER MONITORING WELLS AT SITE WITHIN NEXT MONTH. REPORT FAXED TO MCHD 04/19/2000 AT 1550 HOURS.

C9 **FORMER AUTO GARAGE** **HIST LTANKS S105054997**
South **37 CHARLOTTE STREET** **NY Spills N/A**
< 1/8 **ROCHESTER, NY**
0.060 mi.
319 ft. **Site 3 of 3 in cluster C**

Relative:
Higher

Actual:
521 ft.

HIST LTANKS:
Region of Spill: 8
Spill Number: 0170101
Spill Date: 05/18/2001
Spill Time: 15:00
Spill Cause: Tank Failure
Resource Affectd: On Land
Water Affected: Not reported
Spill Source: Other Commercial/Industrial
Spill Class: Known release that creates potential for fire or hazard. DEC Response. Willing Responsible Party. Corrective action taken.
Spill Closed Dt: / /
Cleanup Ceased: / /
Cleanup Meets Standard: False
Investigator: TW
Caller Name: Not reported
Caller Agency: Not reported
Caller Phone: Not reported
Caller Extension: Not reported
Notifier Name: Not reported
Notifier Agency: Not reported
Notifier Phone: Not reported
Notifier Extension: Not reported
Reported to Department Date: 05/18/01
Reported to Department Time: 16:30

FORMER AUTO GARAGE (Continued) **S105054997**

SWIS: 26
Spiller Contact: AUGUST GIANNAVOLA
Spiller Phone: (716) 737-7555
Spiller Extention: Not reported
Spiller Name: NANCY M DIBATTISTO
Spiller Address: Not reported
Spiller City,St,Zip: Not reported
Spiller Cleanup Date: / /
Facility Contact: Not reported
Facility Phone: Not reported
Facility Extention: Not reported
Spill Notifier: Other
PBS Number: Not reported
Last Inspection: / /
Recommended Penalty: Penalty Not Recommended
Enforcement Date: / /
Investigation Complete: / /
UST Involvement: True
Date Region Sent Summary to Central Office: / /
Corrective Action Plan Submitted: / /
Date Spill Entered In Computer Data File: 05/21/01
Time Spill Entered In Computer Data File: 08:41
Spill Record Last Update: 05/30/01
Is Updated: False

Tank:
PBS Number: Not reported
Tank Number: Not reported
Tank Size: Not reported
Test Method: Not reported
Leak Rate Failed Tank: Not reported
Gross Leak Rate: Not reported

Material:
Material Class Type: Petroleum
Quantity Spilled: 0
Unkonwn Quantity Spilled: True
Units: Gallons
Quantity Recovered: 0
Unkonwn Quantity Recovered: False
Material: GASOLINE
Class Type: GASOLINE
Times Material Entry In File: 21329
CAS Number: Not reported
Last Date: 19940929
DEC Remarks: Not reported
Spill Cause: CALLER STATED THAT DURING A PHASE II INVESTIGATION, CONTAMINATED SOIL WAS FOUND. PID READINGS UP TO 2,500 PPM WERE DETECTED. THERE IS A 2,000 GALLON UST THAT WAS CLOSED IN PLACE BY FILLING WITH SAND. THE CONTAMINATION WAS ENCOUNTERED NEAR THE USTAND TO THE NORTH AND EAST OF THE UST. THE TANK IS UNDER A BUILDING SO THERE IS CONTAMINATION UNDER THE BUILDING. GROUNDWATER WAS ENCOUNTERED AT APPROXIMATLEY 9 FT. SOIL SAMPLES HAVE BEEN COLLECTED AND WILL BE ANALYZED. RESULTS TO BE FORWARDED TOTHE DEPARTMENT. FAXED TO MCHD ON 05/30/01 AT 1345 HRS.

NY Spills:
Site ID: 99989

FORMER AUTO GARAGE (Continued) **S105054997**

Facility Addr2:	Not reported
Facility ID:	0170101
Spill Number:	0170101
Facility Type:	ER
SWIS:	2814
Investigator:	TPWALSH
Referred To:	Not reported
Spill Date:	5/18/2001
Reported to Dept:	5/18/2001
CID:	28
Spill Cause:	Unknown
Water Affected:	Not reported
Spill Source:	Commercial/Industrial
Spill Notifier:	Other
Cleanup Ceased:	3/27/2002
Cleanup Meets Std:	False
Last Inspection:	Not reported
Recommended Penalty:	Penalty Not Recommended
UST Trust:	True
Spill Class:	Known release that creates potential for fire or hazard. DEC Response. Willing Responsible Party. Corrective action taken.
Spill Closed Dt:	6/11/2002
Remediation Phase:	0
Date Entered In Computer:	5/21/2001
Spill Record Last Update:	9/24/2008
Spiller Name:	AUGUST GIANNAVOLA
Spiller Company:	AUGUST GIANNAVOLA
Spiller Address:	8055 STRUTT STREET
Spiller City,St,Zip:	WAYLAND, NY 14572-
Spiller Company:	001
Contact Name:	AUGUST GIANNAVOLA
Contact Phone:	(585) 737-7555
DEC Region:	8
DER Facility ID:	88824
DEC Memo:	Prior to Sept, 2004 data translation this spill Lead_DEC Field was "TW" 01/11/2002 PIEDMONT EQUIPMENT WAS HIRED BY PROPERTY OWNER AND RESPONSIBLE PARTY AUGUST GIANNAVOLA TO REMOVE TANK (INITIAL SPILL REPORT FROM DAY ENVIRONMENTAL LISTED NANCY DIBATTISTO AS POTENTIAL RESPONSIBLE PARTY). CONFIRMATORY ANALYTICAL SOIL SAMPLES WERE TAKEN FROM THE EXCAVATION. SAMPLES INDICATED THAT ADDITIONAL EXCAVATION WAS REQUIRED ALONG THE EAST WALL OF THE EXCAVATION. APPROXIMATELY 44 TONS OF CONTAMINATED SOILS WERE REMOVED FROM THE EXCAVATION AND DISPOSED OF AT MILL SEAT LANDFILL. DISPOSAL RECEIPTS WERE FORWARDED TO NYSDEC BY PIEDMONT EQUIPMENT. AFTER THE ADDITIONAL EXCAVATION, CONFIRMATORY SAMPLING RESULTS INDICATED NO RESIDUAL CONTAMINATION EXISTED. EXCAVATION WAS COMPLETED TO BEDROCK. NO GROUNDWATER WAS ENCOUNTERED DURING EXCAVATION WORK. NO FURTHER ACTION NEEDED AT THIS TIME BY SPILLS UNIT. NO FURTHER ACTION LETTER SENT TO MR. GUS GIANNAVOLA ON 6/11/2002. 09/24/08: PAPER FILE REMOVED PER FILE RETENTION POLICY.
Remarks:	CALLER STATED THAT DURING A PHASE II INVESTIGATION, CONTAMINATED SOIL WAS FOUND. PID READINGS UP TO 2,500 PPM WERE DETECTED. THERE IS A 2,000 GALLON UST THAT WAS CLOSED IN PLACE BY FILLING WITH SAND. THE CONTAMINATION WAS ENCOUNTERED NEAR THE UST AND TO THE NORTH AND EAST OF THE UST. THE TANK IS UNDER A BUILDING SO THERE IS CONTAMINATION UNDER THE BUILDING. GROUNDWATER WAS ENCOUNTERED AT APPROXIMATLEY 9 FT. SOIL SAMPLES HAVE BEEN COLLECTED AND WILL BE ANALYZED. RESULTS TO BE FORWARDED TO THE DEPARTMENT. FAXED TO MCHD ON 05/30/01 AT 1345 HRS.

FORMER AUTO GARAGE (Continued) **S105054997**

Material:

Site ID:	99989
Operable Unit ID:	850040
Operable Unit:	01
Material ID:	565876
Material Code:	0009
Material Name:	Gasoline
Case No.:	Not reported
Material FA:	Petroleum
Quantity:	0
Units:	Gallons
Recovered:	No
Resource Affected:	Not reported
Oxygenate:	False

Tank Test:

Site ID:	Not reported
Spill Tank Test:	Not reported
Tank Number:	Not reported
Tank Size:	Not reported
Test Method:	Not reported
Leak Rate:	Not reported
Gross Fail:	Not reported
Modified By:	Not reported
Last Modified:	Not reported
Test Method:	Not reported

10
NNE
< 1/8
0.063 mi.
332 ft.

NATIONAL AMBULANCE/SCH 58 **LTANKS** **S100879019**
200 UNIVERSITY AVENUE **HIST LTANKS** **N/A**
ROCHESTER, NY

Relative:
Equal

Actual:
520 ft.

LTANKS:

Site ID:	105551
Spill No:	9009284
Spill Date:	7/4/1990
Spill Cause:	Tank Failure
Spill Source:	Commercial/Industrial
Spill Class:	Known release that creates a file or hazard. DEC Response. Willing Responsible Party. Corrective action taken.
Spill Closed Dt:	5/21/2003
Facility Addr2:	Not reported
Cleanup Ceased:	Not reported
Cleanup Meets Standard:	False
SWIS:	2814
Investigator:	TPWALSH
Referred To:	Not reported
Reported to Dept:	11/26/1990
CID:	28
Water Affected:	Not reported
Spill Notifier:	Other
Last Inspection:	Not reported
Recommended Penalty:	Penalty Not Recommended
UST Involvement:	True
Remediation Phase:	0

NATIONAL AMBULANCE/SCH 58 (Continued) **S100879019**

Date Entered In Computer: 11/29/1990
Spill Record Last Update: 5/21/2003
Spiller Name: Not reported
Spiller Company: NATIONAL AMBULANCE
Spiller Address: 177 UNIVERSITY AVENUE
Spiller City,St,Zip: ROCHESTER, ZZ
Spiller County: 001
Spiller Contact: Not reported
Spiller Phone: Not reported
Spiller Extention: Not reported
DEC Region: 8
DER Facility ID: 93102
DEC Memo: Prior to Sept, 2004 data translation this spill Lead_DEC Field was "TW" 01/02/91: P. MILLER TELCON WITH J. MACKECKNIE OF AES. SYSTEM IS NOW OPERATIONAL. WELLS WILL BE DEVELOPED AND SAMPLING PORT ON VAPOR EXTRACTION EFFLUENT INSTALLED. 01/04/91: P. MILLER TELCON W/JIM MACKECKNIE-A.E.S. CHECKED EFFLUENT FROM V.E.S., ABOUT 10 PPM INDICATED WITH DRAEGER TUBE AND SOME ODOR NOTICED. 11/26/90: P. MILLER TELCON W/ED YURKSTAS, THINKS THE CAUSE OF ODORS MAY BE LEAKING LINES OR SLOPPY HOUSEKEEPING. YURKSTAS WILL FOLLOW UP WITH GREG BEYLER & CONTACT THE OFFICE WHEN MORE IS KNOWN. 11/26/90: MONROE COUNTY PURE WATERS HAS BEEN MONITORING SEWER DAILY & HAS NOTED PRODUCT IN THE SEWER. THERE WAS A SPILL AT NATION AMBULANCE REPORTED TO DOT ON 03-28-83. 11/27/90: P. MILLER ON SITE. NATIONAL AMBULANCE HAVING TANKS TESTED BY OKAR EQUIPMENT. 11/29/90: P. MILLER ON SITE. RECORD SEVERAL HIGH READINGS IN SCHOOL 58 W/HNU-PID. ED YURSTAS AND DAVE DUFORD ALSO ON SITE. NATIONAL AMBULANCE HAS NOT COMPLETED TESTING OF TANKS. 11/29/90: DAVE DUFORD OFFICE: 262-8405. HOME: 247-3032. PAGER: 238-0118. ROCHESTER CITY SCHOOL DISTRICT, ENVIRONMENTAL SAFETY OFFICE, 131 WEST BROAD ST., ROCHESTER, 14614. 11/30/90: P. MILLER TELCON W/ED YURKSTAS - MCHOD. CHECKED SCHOOL WITH DAVE NAPIER'S TIP-PID. READINGS ARE HIGHER IN MOST AREAS THAN THE PREVIOUS DAY. 11/30/90: P. MILLER TELCON W/MIKE LAUGHLIN - OKAR EQUIPMENT. DEISEL TANK WOULD NOT HOLD PRODUCT IN FILL PORT. WILL HAVE TO BE DUG UP AND REPAIRED TO PERFORM TEST. 12/03/90: SET UP EMERGENCY STAKE OUT FOR 0900 HRS ON 12-05-90. SITE #681032. P. MILLER WILL MEET WITH A.E.S. TO DISCUSS REMEDIATION. 12/04/90: P. MILLER ON SITE. MET W/ED JONES, TIM MACKECKNIE OF AES AND DAVE DUFORD OF ROCHESTER CITY SCHOOLS TO DISCUSS INVESTIGATION/REMEDIATION PLANS. 12/05/90: P. MILLER ON SITE; A.E.S. CONDUCTING SOIL VAPOR SURVEY. MILLER, DR. ANDREW DENIGER & ED YURKSTAS -MCDOH, DAVE DUFORD MEET W/STAFF OF SCHOOL 58 TO EXPLAIN INVESTIGATION/REMEDIATION OF ODORS. 12/19/90: P. MILLER TELCON W/ED YURKSTAS, MCDOH; FAN IN GYM NOT POWERFUL ENOUGH TO OVERCOME FRICTION OF NEW DUCT WORK. ODORS ARE WORSE IN BUILDING. 12/19/90: P. MILLER CONTACTS MARY ELLEN HOVELEY OF LOZIER TO TAKE CANISTER SAMPLE AT SCHOOL TO DETERMINE TYPE OF ODORS ENTERING SCHOOL. I ASK HER TO ANALYZE FOR MTBE AS WELL. 12/19/90: INDOOR AIR SAMPLING SET FOR DEC. 28, 1990 AT 0900 HRS AS PER HYSDOH PROTOCOLS. 12/19/90: P. MILLER TELCON W/ED JONES, AES. THEY WILL GET PROPERLY SIZED FAN FOR GYM AREA. AES WILL ALSO GET CITY PERMIT TO INSTALL MONITORING WELLS ON CITY PROPERTY. 12/19/90: P. MILLER TELCON W/MIKE SCHIFANO, MC PURE WATERS. I ASK HIM IF FREE PRODUCT ENCOUNTERED IN SEWER TO TAKE SAMPLE AND BRING TO LOZIERS FOR FINGERPRINT ANALYSIS. 12/19/90: P. MILLER TELCON W/DAVE NAPIER. ASK HIM TO OVERSEE INDOOR AIR SAMPLING AT SCHOOL 58 ON 12/28,90 AT 9:00 AM. 12/19/90: P. MILLER TELCON W/DAVE DUFORD. I BRING HIM UP-TO-DATE ON STATUS OF WORK AT SCHOOL 58. 12/20/90: P. MILLER ON SITE. SLIGHT ODORS IN SCHOOL,

NATIONAL AMBULANCE/SCH 58 (Continued) **S100879019**

MOSTLY NEAR GYM & IN HALLWAY LEADING TO GYM. 12/20/90: P. MILLER TELCON W/JIM MCKECKNIE. 105 PPM DETECTED IN SOIL VAPOR IN NW OF CRAWL SPACE, SW CORNER 100 PPM, & 8' SOUTH OF NW CORNER 80 PPM. 12/20/90: P MILLER TELCON W/YURKSTAS, MCDOH; ED DOUGHERTY, CITY OF ROCHESTER WILL HAVE SITE CHECKED & ISSUE PERMIT TO DRILL 12-21-90. P. MILLER TELCON W/ED JONES AES; DRILLING SET FOR WEDNESDAY, DEC. 26, 1990. 12/20/90: P. MILLER TELCON W/MARY ELLEN HOVELY, LOZIER LABS; AIR SAMPLES TAKEN IN SCHOOL 12-19-90 MATCH GASOLINE PATTERN. MTBE ALSO PRESENT IN SAMPLES. 12/26/90: C. HETTENBAUGH ON SITE. MONITORING WELL INSTALLATION UNDERWAY. SPLIT SPOON REFUSAL AT 9.8'. SMALL AMOUNT OF WATER ENCOUNTERED. 12/27/90: P. MILLER ON SITE. DECISION MADE TO PLACE WELLS IN OVERBURDEN NEXT TO STEPS AND DRILL SEPARATE WELLS INTO ROCK TO INCREASE EFFECTIVENESS OF VAPOR EXTRACTION. 12/27/90: P. MILLER ON SITE. DRILLING COMPLETE ON FIRST ROCK WELL IN FRONT OF SCHOOL. SECOND WELL TO BE INSTALLED 12-28-90. 12/28/90: P. MILLER TELCON W/ED YURKSTAS. CITY WILL NOT ALLOW PLACEMENT OF WELL IN BEECHER ST, TOO CLOSE TO GAS LINE. CONTRACTOR WILL TRY TO PLACE WELL AT 550 EAST MAIN ST PROPERTY'S PARKING LOT ON UNIVERSITY A. 01/02/91: P. MILLER TELCON W/TOM WALSH-ESQ, NIXON-HARGRAVES. NATIONAL AMBULANCE MAY DIG UP AREA AROUND TANKS TO TRY & REMOVE CONTAMINATION. MONITORING WELL MAY STILL BE REQUIRED NEAR TANKS. 01/07/91: P. MILLER TELCON W/GEORGE HEISEL-NATIONAL AMBULANCE. PLAN TO TAKE OVER SPILL CLEANUP, LETTER WILL BE FORTHCOMING. 01/07/91: P. MILLER TELCON W/TOM WALSE-NIXON HARGRAVES, WILL SEND ACCEPTANCE OF RESPONSIBILITY LETTER BY 01-14-91, H & A OF NY WILL PROBABLY BE CONTRACTOR. 01/07/91: P. MILLER TELCON W/ED JONES-AES, WILL PUT V.E.S. ON SEPARATE OUTLET. 01/10/91: P. MILLER TELCON W/JIM MACKECKNIE, AES,. MACKECKNIE ON SITE @ SCHOOL 58-STRONG ODOR OF GASOLINE EMITTING FROM CATCH BASIN. 01/10/91: P. MILLER TELCON W/ROCHESTER FIRE DEPT, ASK THEM TO SEND CREW TO FLUSH SEWER AND TAKE EXPLOSION READINGS. 01/11/91: P. MILLER TELCON W/BOB DILAURA, ROCHESTER FIRE SAFETY. MR. DILAURA RESPONDED TO SCHOOL 58 ON 01-10-91. SMELLED ODOR OF GASOLINE EMANATING FROM SEWER BUT DETECTED NOTHING ON THEIR INSTRUMENTS. 01/11/91: P. MILLER TELCON W/MIKE SHIFFANO, MONROE COUNTY PURE WATERS. WILL ARRANGE TO TELEVISE SEWERS ON UNIVERSITY AVE BETWEEN SCIO & MAIN STREETS. 01/14/91: P. MILLER TELCON W/JIM MACKECKNIE A.E.S. ASKED HIM TO HAVE CRAWL SPACE AROUND GYM SEALED AS WELL AS POSSIBLE AND HAVE FAN SHUT OFF OVERNIGHT, THEN TAKE READINGS THE FOLLOWING MORNING IN CRAWL SPACE. 01/16/91: P. MILLER ON SITE W/K.R. PENDRAGON, A.E.S. THEY ARE MONITORING WELLS. MW 2B NO PRODUCT, 9.52' DEPTH TO H2O, 10 NOT ACCESSIBLE, 3B NO PROD, 8.63' DEPTH TO H20, 40 SCUMMY SHEEN, 3B NO PROD, 1.40' TO H2O. 01/16/91: A.E.S. DETECTED READINGS OF 100 PPM WITH DRAEGER TUBE ON EXHAUST OF VAPOR EXTRACTION. 01/16/91: P. MILLER & B. FINSTER, DEC; DAVE NAPIER, NYSDOH; GEORGE HEISEL, NATIONAL AMBULANCE; TOM WALSH, NIXON HARGRAVES; VINCE DICK, H & A OF NY MEET TO DISCUSS SCHOOL 58 REMEDIATION. 01/16/91: NATIONAL AMBULANCE AGREES TO TAKE OVER REMEDIATION WITH NYSDEC AND DEPT OF HEATLH APPROVAL. 01/24/91: P. MILLER ON SITE. CHECKED W/PRINCIPAL LEWIS, NO ODORS NOTICED I SCHOOL LATELY. WELL ACROSS STREET AT NAT'L AMBULANCE HAS BEEN INSTALLED. 01/25/91: P. MILLER TELCON W/V. DICK OF H & A OF NY, MONITORING WELL INSTALLATION COMPLETE. STRONG ODORS NOTED IN SPLIT SPOONS NEAR BEDROCK INTERFACE & SHEEN IN DRILLING WATER DURING ROCK BORING. 02/05/91: P. MILLER TELCON W/VINCE DICK, H & A; REPLACEMENT FAN FOR GYM AREA TO BE INSTALLED 02-08-91. UNIT WILL CONSIST OF 12" RIDGID PIPING TO FAN AND 12" DUCT UP SIDE OF BUILDING. 02/05/91: NO PRODUCT YET FOUND IN WELL AT NATIONAL AMBULANCE. LATEST HNU READINGS AT SCHOOL: 30 PPM INTO BLOWER, AND AT EXHAUST, 7-10 PPM IN GYM CRAWL

NATIONAL AMBULANCE/SCH 58 (Continued) **S100879019**

SPACE, <5 PPM IN SPRINKLER ROOM. 02/07/91: DUE TO DISPUTE OVER BILL, A.E.S. SUBMITS PAYMENT PACKAGE TO NYSDEC FOR PAYMENT. NATIONAL AMBULANCE AT SITE AGREES TO PAY $20,000 TO A.E.S. FOR WORK PERFORMED TO DATE. 02/12/91: A.E.S. AGREES TO ACCEPT NATIONAL AMUBLANCE'S OFFER. 02/26/91: P. MILLER TELCON W/GEORGE HEISEL; VENT FOR CRAWL SPACE WILL BE INSTALLED AS SOON AS APPROVAL FROM SCHOOL DISTRICT IS GRANTED. HNU MONITORING AT SCHOOL SHOULD BE CHECKED BY ANOTHER PARTY PERIODICALLY. 02/26/91: P. MILLER TELCON W/VINCE DICK, H & A OF NY; PRODUCT PUMP IS REMOVING MOSTLY WATER AS RECHARGE OF PRODUCT TO RECOVERY WELL IS TOO SLOW. FOR PRESENT TIME PRODUCT IN WELLS WILL BE HAND BAILED. 03/13/91: P. MILLER ON SITE WITH DAVE NAPIER, NYSDOH. CHECKED WELLS, V.E.S. & ROOMS AT SCHOOL 58 WITH PHOTOVAC P.D. MAX 56 PPM AT SEWER GRATE IN FRONT OF NATIONAL AMBULANCE. 05/31/91: P. MILLER TELCON W/VINCE DICK; SITE MONITORING TO BE REDUCED TO ONCE A WEEK UNTIL SCHOOL IS OUT. DURING SUMMER BREAK, TWICE ONTHLY MONITORING WILL BE PERFORMED. 06/06/91: P. MILLER TELCON W/ED YURSTAS, MCDOH; TEACHERS AT SCHOOL AR HAVE BEEN COMPLAINING OF ODORS IN SCHOOL. CLASSROOMS 17B & 18B WHICH ARE ACROSS COURTYARD FROM SCHOOL 58. 06/06/91: ODORS IN 18B SEEM TO BE COMING FROM FLOOR DRAIN. 10/11/91: P. MILLER ON SITE; TOURED SCHOOL 14/58 MONITORING POINTS W/JIM MARSHNER OF H & A OF NY. SLIGHT ODOR IN PSYCHOLOGISTS ROOM, ABOUT 4 PPM W/HNU. 10/11/91: V.E.S. PULLING 90 PPM. MS GRACIELA PEREZ, PRINCIPAL OF SCHOOL 14 DISCUSSED GASOLINE ODOR PROBLEMS. 10/25/91: P. MILLER MEETS WITH REPS OF NATIONAL ABULANCE, H & A OF NY, MCDOH, AND RCSD TO DISCUSS REMEDIATION AT SCHOOL. 10/25/91: P MILLER MET W/NATIONAL AMBULANCE, MCHD, RCSD, & H & A OF NY TO DISCUSS FUTURE REMEDIATION & CURRENT CONCERNS. SEVERAL ACTION PLANS OUTLINE FOR FURTHER WORK TO BE CONDUCTED PRIOR TO NEXT MTG -11/22/91. 11/22/91: P MILLER MET AT NATIONAL AMBULANCE WITH REPS OF MCHD, RCSD, NIXON-HARGRAVES, H&A OF NY & NAT'L AMBULANCE TO DISCUSS REMEDIATION. ROOF DRAINS/VENTS IDENTIFIED AS A SOURCE OF GASOLINE ODORS... 11/22/91: FLOOR DRAINS IN BUILDING WILL BE PLUGGED WITH "DOLLAR" PLUGS SUPPLIED BY NATIONAL AMBULANCE. 12/18/91: P. MILLER ON SITE WITH JIM TALPEY - H&A, D. DUFORD - RCSD, G. HEISEL- NAT. AMB., TOOK BAG SAMPLES IN THREE LOCATIONS. 01/16/92: P. MILLER MET WITH YURKSTAS, NAPIER, DUFORD AND KOSTICH TO DISCUSS REMEDIATION OF SITE. 01/31/92: P MILLER TELCON W/TOM WALSH; GASOLINE FOUND IN MW AT NATIONAL AMBULANCE FOLLOWING VAPOR EXTRACTION PILOT TEST PERFORMED BY H & A. 05/01/92: P MILLER TELCON W/ED YURKSTAS OF MCHD; INVESTIGATED ODORS AT SCHOOL. ODORS SEEM TO BE COMING FROM FLOOR DRAINS IN STORE ROOM. VAPORS MAY BE TRANSMITTED BY TRENCH 1.5 FT BELOW FLOOR LEVEL IN SCHOOL 14. 05/12/92: > 1000 PPM WITH HNU IN SOME FLOOR DRAINS AND SOME ROOF VENTS. 07/20/92: D TILTON ON SITE. B & D CONTRACTOR TANK #022 REMOVED. #003 TO BE REMOVED LATER TODAY. 07-21 B & D TO REMOVE #004 & #005. TAKE SAMPLES OF SOIL AND INSTALL VAPOR EXTRACTION SYSTEM. 07/23/92: P MILLER ON SITE; OBSERVED EXCAVATION FROM 6 UST'S REMOVED PREVIOUS TWO DAYS. FILM OF PRODUCT ON STANDING WATER IN EXCAVATION. V.E.S. PARTIALLY IN PLACE. 10/22/92: P MILLER TELCON W/VINCE DICK OF H & A; V.E.S. RUNNING FOR ABOUT 3 WEEKS, EMMISSIONS >1000 PPM. 12/04/92: V.E.S. BLOWER BROKEN DOWN AT NATIONAL AMBULANCE AS PER VINCE DICK. HOPE TO HAVE REPAIRED IN A FEW DAYS. 09/28/95: This is additional information about material spilled from the translation of the old spill file: FUMES IN SEWERS. 05/21/2003: SITE CLEANUP COMPLETED BY NATIONAL AMBULANCE. BUSINESS SOLD TO RURAL METRO. NO FURTHER ACTI9ON NECESSARY AT THIS TIME.

Remarks: PRINCIPAL AT SCHOOL 58 WROTE A LETTER TO THE CALLER COMPLAINING OF FUMES IN THE SCHOOL BUILDING. SUSPECTED SOURCE MAY BE NATIONAL

NATIONAL AMBULANCE/SCH 58 (Continued) **S100879019**

AMBULANCE PROPERTY, ACROSS THE STREET AT 177 UNIVERSITY AVENUE.

Material:

Site ID:	105551
Operable Unit ID:	946479
Operable Unit:	01
Material ID:	429508
Material Code:	0009
Material Name:	Gasoline
Case No.:	Not reported
Material FA:	Petroleum
Quantity:	0
Units:	Gallons
Recovered:	No
Resource Affected:	Not reported
Oxygenate:	False

Tank Test:

Site ID:	Not reported
Spill Tank Test:	Not reported
Tank Number:	Not reported
Tank Size:	Not reported
Test Method:	Not reported
Leak Rate:	Not reported
Gross Fail:	Not reported
Modified By:	Not reported
Last Modified:	Not reported
Test Method:	Not reported

HIST LTANKS:

Region of Spill:	8
Spill Number:	9009284
Spill Date:	07/04/1990
Spill Time:	12:00
Spill Cause:	Tank Failure
Resource Affectd:	In Sewer
Water Affected:	Not reported
Spill Source:	Other Commercial/Industrial
Spill Class:	Known release that creates a file or hazard. DEC Response. Willing Responsible Party. Corrective action taken.
Spill Closed Dt:	/ /
Cleanup Ceased:	/ /
Cleanup Meets Standard:	False
Investigator:	TW
Caller Name:	Not reported
Caller Agency:	Not reported
Caller Phone:	Not reported
Caller Extension:	Not reported
Notifier Name:	Not reported
Notifier Agency:	Not reported
Notifier Phone:	Not reported
Notifier Extension:	Not reported
Reported to Department Date:	11/26/90
Reported to Department Time:	10:45
SWIS:	26

NATIONAL AMBULANCE/SCH 58 (Continued) **S100879019**

Spiller Contact: Not reported
Spiller Phone: Not reported
Spiller Extention: Not reported
Spiller Name: NATIONAL AMBULANCE
Spiller Address: 177 UNIVERSITY AVENUE
Spiller City,St,Zip: ROCHESTER
Spiller Cleanup Date: / /
Facility Contact: Not reported
Facility Phone: Not reported
Facility Extention: Not reported
Spill Notifier: Other
PBS Number: Not reported
Last Inspection: / /
Recommended Penalty: Penalty Not Recommended
Enforcement Date: / /
Investigation Complete: / /
UST Involvement: True
Date Region Sent Summary to Central Office: 03/10/94
Corrective Action Plan Submitted: / /
Date Spill Entered In Computer Data File: 11/29/90
Time Spill Entered In Computer Data File: Not reported
Spill Record Last Update: 01/11/96
Is Updated: False

Tank:
PBS Number: Not reported
Tank Number: Not reported
Tank Size: Not reported
Test Method: Not reported
Leak Rate Failed Tank: Not reported
Gross Leak Rate: Not reported

Material:
Material Class Type: Petroleum
Quantity Spilled: 0
Unkonwn Quantity Spilled: False
Units: Gallons
Quantity Recovered: 0
Unkonwn Quantity Recovered: False
Material: GASOLINE
Class Type: GASOLINE
Times Material Entry In File: 21329
CAS Number: Not reported
Last Date: 19940929
DEC Remarks: / / : . 01/02/91: P. MILLER TELCONW/J. MACKECKNIE-A.E.S. SYSTEM IS NOW OPERATIONAL, WELLS WILL BE DEVELOPED AND SAMPLING PORT ON VAPOR EXTRACTION EFFLUENT INSTALLED. 01/04/91: P. MILLER TELCON W/JIM MACKECKNIE-A.E.S. CHECKED EFFLUENT FROM V.E.S.,ABOUT 10 PPM INDICATED WITH DRAEGER TUBE AND SOME ODOR NOTICED. 11/26/90: P. MILLER TELCON W/ED YURKSTAS, THINKS THE CAUSE OF ODORS MAY BE LEAKING LINES OR SLOPPY HOUSEKEEPING. YURKSTAS WILL FOLLOW-UP W/GREG BEYLER CONTACT OFFICE WHEN MORE IS KNOWN.11/26/90: MONROE COUNTY PURE WATERS HAS BEEN MONITORING SEWER DAILY HAS NOTED PRODUCT IN SEWER. THERE WAS A SPILL AT NATION AMBULANCE REPORTED TO DOT 03-28-83. 11/27/90: P. MILLER ON SITE. NATIONAL AMBULANCE HAVING TANKS TESTED BY OKAR EQUIPMENT. 11/29/90: P. MILLER ON SITE. RECORD SEVERAL HIGH READINGS IN SCHOOL 58 W/HNU-PID. ED YURSTAS AND DAVE DUFORD ALSO ON SITE. NATIONAL AMBULANCE HAS NOT COMPLETED TESTING OF TANKS. 11/29/90: DAVE DUFORD OFFICE: 262-8405. HOME: 247-3032. PAGER:

NATIONAL AMBULANCE/SCH 58 (Continued) **S100879019**

238-0118. ROCHESTER CITY SCHOOL DISTRICT, ENVIRONMENTAL SAFETY OFFICE, 131 WEST BROAD ST., ROCHESTER, 14614. 11/30/90: P. MILLER TELCON W/ED YURKSTAS - MCHOD. CHECKED SCHOOL WITH DAVE NAPIER S TIP-PID. READINGS HIGHER IN MOST AREAS THAN PREVIOUS DAY. 11/30/90: P. MILLER TELCON W/MIKE LAUGHLIN - OKAR EQUIP. DEISEL TANK WOULD NOT HOLD PRODUCT IN FILL PORT. WILL HAVE TO BE DUG UP AND REPAIRED TO PERFORM TEST. 12/03/90: SET UP EMERGENCY STAKE OUT FOR 9:00 AM ON 12-05-90. SITE 681032. P. MILLER WILL MEETWITH A.E.S. TO DISCUSS REMEDIATION. 12/04/90: P. MILLER ON SITE. MET W/ED JONES, TIM MACKECKNIE OF AES AND DAVE DUFORD OF ROCHESTER CITY SCHOOLS TO DISCUSS INVESTIGATION/REMEDIATION PLANS. 12/05/90: P. MILLER ON SITE; A.E.S. CONDUCTING SOIL VAPOR SURVEY. MILLER, DR. ANDREW DENIGER ED YURKSTAS -MCDOH, DAVE DUFORD MEET W/STAFF OF SCHOOL 58 TO EXPLAIN INVESTIGATION/REMEDIATION OF ODORS. 12/19/90: P. MILLER TELCON W/ED YURKSTAS, MCDOH; FAN IN GYM NOT POWERFUL ENOUGH TO OVERCOME FRICTION OF NEW DUCT WORK. ODORS ARE WORSE IN BUILDING. 12/19/90: P. MILLER CONTACTS MARY ELLEN HOVELEY OF LOZIER TO TAKE CANISTER SAMPLE AT SCHOOL TO DETERMINE TYPE OF ODORS ENTERING SCHOOL. I ASK HER TO ANALYZE FOR MTBE AS WELL. 12/19/90: INDOOR AIR SAMPLING SET FORDEC. 28, 1990 AT 0900 HRS AS PER HYSDOH PROTOCOLS. 12/19/90: P. MILLER TELCON W/ED JONES, AES. THEY WILL GET PROPERLY SIZED FAN FOR GYM AREA. AES WILL ALSO GET CITY PERMIT TO INSTALL MONITORING WELLS ON CITY PROPERTY. 12/19/90: P. MILLER TELCON W/MIKE SCHIFANO, MC PURE WATERS. I ASK HIM IF FREE PRODUCT ENCOUNTERED IN SEWER TO TAKE SAMPLE AND BRING TO LOZIERS FOR FINGERPRINT ANALYSIS. 12/19/90: P. MILLER TELCON W/DAVE NAPIER. ASK HIM TO OVERSEE INDOOR AIR SAMPLING AT SCHOOL 58 ON 12/28,90 AT 9:00 AM. 12/19/90: P. MILLER TELCON W/DAVE DUFORD. I BRING HIM UP TO DATE ON STATUS OF WORK AT SCHOOL 58. 12/20/90: P. MILLER ON SITE. SLIGHT ODORS IN SCHOOL, MOSTLY NEAR GYM IN HALLWAY LEADING TO GYM. 12/20/90: P. MILLER TELCON W/JIM MCKECKNIE. 105 PPM DETECTED IN SOIL VAPOR IN NW OF CRAWL SPACE, SW CORNER 100 PPM, 8 SOUTH OF NW CORNER 80 PPM. 12/20/90: P MILLER TELCON W/YURKSTAS, MCDOH; ED DOUGHERTY, CITY OF ROCHESTER WILL HAVE SITE CHECKED ISSUE PERMIT TO DRILL 12-21-90. P. MILLER TELCON W/ED JONES AES; DRILLING SET FOR WEDNESDAY, DEC. 26, 1990. 12/20/90: P. MILLER TELCON W/MARY ELLEN HOVELY, LOZIER LABS; AIR SAMPLES TAKEN IN SCHOOL 12-19-90 MATCH GASOLINE PATTERN. MTBE ALSO PRESENT IN SAMPLES. 12/26/90: C. HETTENBAUGH ON SITE. MONITORING WELL INSTALLATION UNDERWAY. SPLIT SPOON REFUSAL AT 9.8 . SMALL AMOUNT OF WATER ENCOUNTERED. 12/27/90: P. MILLER ON SITE. DECISION MADE TO PLACE WELLS IN OVERBURDEN NEXT TO STEPS AND DRILL SEPARATE WELLS INTO ROCK TO INCREASE EFFECTIVENESS OF VAPOR EXTRACTION. 12/27/90: P. MILLER ON SITE. DRILLING COMPLETE ON FIRST ROCK WELL IN FRONT OF SCHOOL. SECOND WELL TO BE INSTALLED 12-28-90. 12/28/90: P. MILLER TELCON W/ED YURKSTAS. CITY WILL NOT ALLOW PLACEMENT OF WELL IN BEECHER ST, TOO CLOSE TO GAS LINE. CONTRACTOR WILL TRY TO PLACE WELL AT 550 EAST MAIN ST PROPERTY S PARKING LOT ON UNIVERSITY A. 01/02/91: P. MILLER TELCON W/TOM WALSH-ESQ, NIXON-HARGRAVES. NATIONAL AMBULANCE MAY DIG UP AREA AROUND TANKS TO TRY REMOVE CONTAMINATION. MONITORING WELL MAY STILL BE REQUIRED NEAR TANKS. 01/07/91: P. MILLER TELCON W/GEORGE HEISEL-NATIONAL AMBULANCE. PLAN TO TAKE OVER SPILL CLEANUP, LETTER WILL BE FORTHCOMING. 01/07/91: P. MILLER TELCON W/TOM WALSE-NIXON HARGRAVES, WILL SEND ACCEPTANCE OF RESPONSIBILITY LETTER BY 01-14-91, H A OF NY WILL PROBABLY BE CONTRACTOR. 01/07/91: P. MILLER TELCON W/ED JONES-AES, WILL PUT V.E.S. ON SEPARATE OUTLET. 01/10/91: P. MILLER TELCON W/JIM MACKECKNIE, AES,. MACKECKNIE ON SITE @ SCHOOL 58-STRONG ODOR OF GASOLINE EMITTING FROM CATCH BASIN. 01/10/91: P. MILLER TELCON W/ROCHESTER FIRE DEPT, ASK THEM TO SEND CREW TO FLUSH SEWER AND TAKE EXPLOSION READINGS. 01/11/91: P. MILLER TELCON W/BOB DILAURA, ROCHESTER FIRE SAFETY. MR. DILAURA RESPONDED TO SCHOOL 58ON 01-10-91. SMELLED ODOR OF GASOLINE EMANATING FROM SEWER BUT DETECTED NOTHING ON THEIR INSTRUMENTS. 01/11/91: P. MILLER TELCON W/MIKE SHIFFANO, MONROE COUNTY PURE WATERS. WILL ARRANGE TO TELEVISE SEWERS ON UNIVERSITY AVE BETWEEN SCIO MAIN STREETS. 01/14/91: P. MILLER TELCON W/JIM MACKECKNIE A.E.S. ASKED HIM TO HAVE CRAWL SPACE AROUND GYM SEALED AS WELL AS POSSIBLE AND HAVE FAN SHUT OFF

NATIONAL AMBULANCE/SCH 58 (Continued) **S100879019**

OVERNIGHT, THEN TAKE READINGS THE FOLLOWING MORNING IN CRAWL SPACE. 01/16/91: P. MILLER ON SITE W/K.R. PENDRAGON, A.E.S. THEY ARE MONITORING WELLS. MW 2B NO PRODUCT, 9.52 DEPTH TO H2O, 10 NOT ACCESSIBLE, 3B NO PROD, 8.63 DEPTH TO H20, 40 SCUMMY SHEEN, 3B NO PROD, 1.40 TO H2O. 01/16/91: A.E.S. DETECTED READINGS OF 100 PPM WITH DRAEGER TUBE ON EXHAUSTOF VAPOR EXTRACTION. 01/16/91: P. MILLER B. FINSTER, DEC; DAVE NAPIER, NYSDOH; GEORGE HEISEL, NATIONAL AMBULANCE; TOM WALSH, NIXON HARGRAVES; VINCE DICK, H A OF NY MEET TO DISCUSS SCHOOL 58 REMEDIATION. 01/16/91: NATIONAL AMBULANCE AGREES TO TAKE OVER REMEDIATION WITH NYSDEC AND DEPT OF HEATLH APPROVAL. 01/24/91: P. MILLER ON SITE. CHECKED W/PRINCIPAL LEWIS, NO ODORS NOTICED I SCHOOL LATELY. WELL ACROSS STREET AT NAT L AMBULANCE HAS BEEN INSTALLED. 01/25/91: P. MILLER TELCON W/V. DICK OF H AOF NY, MONITORING WELL INSTALLATION COMPLETE. STRONG ODORS NOTED IN SPLIT SPOONS NEAR BEDROCK INTERFACE SHEEN IN DRILLING WATER DURING ROCK BORING. 02/05/91: P. MILLER TELCON W/VINCE DICK, H A; REPLACEMENT FAN FOR GYM AREA TO BE INSTALLED 02-08-91.UNIT WILL CONSIST OF 12 RIDGID PIPING TO FAN AND 12 DUCT UP SIDE OF BUILDING. 02/05/91: NO PRODUCT YET FOUND IN WELL AT NATIONAL AMBULANCE. LATEST HNU READINGS AT SCHOOL: 30 PPM INTO BLOWER, AND AT EXHAUST, 7-10 PPM IN GYM CRAWL SPACE, <5 PPM IN SPRINKLER ROOM. 02/07/91: DUE TO DISPUTE OVER BILL, A.E.S. SUBMITS PAYMENT PACKAGE TO NYSDEC FOR PAYMENT. NATIONAL AMBULANCE AT SITE AGREES TO PAY 20,000 TO A.E.S. FOR WORK PERFORMED TO DATE. 02/12/91: A.E.S. AGREES TO ACCEPT NATIONAL AMUBLANCE S OFFER. 02/26/91: P. MILLER TELCON W/GEORGE HEISEL; VENT FOR CRAWL SPACE WILL BE INSTALLED AS SOON AS APPROVAL FROM SCHOOL DISTRICT IS GRANTED. HNU MONITORING AT SCHOOL SHOULD BE CHECKED BY ANOTHER PARTY PERIODICALLY. 02/26/91: P. MILLER TELCON W/VINCEDICK, H A OF NY; PRODUCT PUMP IS REMOVING MOSTLY WATER AS RECHARGE OF PRODUCT TO RECOVERY WELL IS TOO SLOW. FOR PRESENT TIME PRODUCT IN WELLS WILL BE HAND BAILED. 03/13/91: P. MILLER ON SITE WITH DAVE NAPIER, NYSDOH. CHECKED WELLS, V.E.S. ROOMS ATSCHOOL 58 WITH PHOTOVAC P.D. MAX 56 PPM AT SEWER GRATE IN FRONT OF NATIONAL AMBULANCE. 05/31/91: P. MILLER TELCON W/VINCE DICK; SITE MONITORING TO BE REDUCED TO ONCE A WEEK UNTIL SCHOOL IS OUT. DURING SUMMER BREAK, TWICE ONTHLY MONITORING WILL BE PERFORMED. 06/06/91: P. MILLER TELCON W/ED YURSTAS, MCDOH; TEACHERS AT SCHOOL AR HAVE BEEN COMPLAINING OF ODORS IN SCHOOL. CLASSROOMS 17B 18B WHICH ARE ACROSS COURTYARD FROM SCHOOL 58. 06/06/91: ODORS IN 18B SEEM TO BE COMING FROM FLOOR DRAIN. 10/11/91: P. MILLER ON SITE; TOURED SCHOOL 14/58 MONITORING POINTS W/JIM MARSHNER OF H A OF NY. SLIGHT ODOR IN PSYCHOLOGISTS ROOM, ABOUT 4 PPM W/HNU. 10/11/91: V.E.S. PULLING 90 PPM. MS GRACIELA PEREZ, PRINCIPAL OF SCHOOL 14 DISCUSSED GASOLINE ODOR PROBLEMS. 10/25/91: P. MILLER MEETS WITH REPS OF NATIONAL ABULANCE, H A OF NY, MCDOH, AND RCSD TO DISCUSS REMEDIATION AT SCHOOL. 10/25/91: P MILLER MET W/NATIONAL AMBULANCE, MCHD, RCSD, H A OF NY TO DISCUSS FUTURE REMEDIATION CURRENT CONCERNS. SEVERAL ACTION PLANS OUTLINE FOR FURTHER WORK TO BE CONDUCTED PRIOR TO NEXT MTG -11/22/91. 11/22/91: P MILLER MET AT NATIONAL AMBULANCE WITH REPS OF MCHD, RCSD, NIXON-HARGRAVES, H A OF NY NAT L AMBULANCE TO DISCUSS REMEDIATION. ROOF DRAINS/VENTS IDENTIFIED AS ASOURCE OF GASOLINE ODORS... 11/22/91: FLOOR DRAINS IN BUILDING WILL BE PLUGGED WITH DOLLAR PLUGS SUPPLIED BY NATIONAL AMBULANCE. 12/18/91: P. MILLER ON SITE WITH JIM TALPEY - H A, D. DUFORD - RCSD, G. HEISEL- NAT. AMB., TOOK BAG SAMPLES IN THREE LOCATIONS. 01/16/92: P. MILLER MET WITH YURKSTAS, NAPIER, DUFORD AND KOSTICH TO DISCUSS REMEDIATION OF SITE. 01/31/92: P MILLER TELCON W/TOM WALSH; GASOLINE FOUND IN MW AT NATIONAL AMBULANCE FOLLOWING VAPOR EXTRACTION PILOT TEST PERFORMED BY H A. 05/01/92: P MILLER TELCON W/ED YURKSTAS OF MCHD; INVESTIGATED ODORS AT SCHOOL. ODORS SEEM TO BE COMING FROM FLOOR DRAINS IN STORE ROOM. VAPORS MAY BE TRANSMITTED BY TRENCH 1.5 FT BELOW FLOOR LEVEL IN SCHOOL 14. 05/12/92: > 1000 PPM WITH HNU IN SOME FLOOR DRAINS AND SOME ROOF VENTS. 07/20/92: D TILTON ON SITE. B D CONTRCTOR TANK 022 REMOVED. 003 TO BE REMOVED LATER TODAY. 07-21 B D TO REMOVE 004 005. TAKE SAMP0LES OF SOIL AND INSTALL VAPOR EXTRACTION SYSTEM. 07/23/92: P MILLER ON SITE; OBSERVEDEXCAVATION FROM 6 UST S REMOVED PREVIOUS TWO DAYS. FILM OF PRODUCT ON STANDING WATER IN

NATIONAL AMBULANCE/SCH 58 (Continued) **S100879019**

EXCAVATION. V.E.S. PARTIALLY IN PLACE. 10/22/92: P MILLER TELCON W/VINCE DICK OF H A; V.E.S. RUNNING FOR ABOUT 3 WEEKS, EMMISSIONS >1000 PPM. 12/04/92: V.E.S. BLOWER BROKEN DOWN AT NATIONAL AMBULANCE AS PER VINCE DICK. HOPE TO HAVE REPAIRED IN A FEW DAYS. 09/28/95: This is additional information about material spilled from the translation of the old spill file: FUMES IN SEWERS.

Spill Cause: PRINCIPAL AT SCHOOL 58 WROTE LETTER TO CALLER COMPLAINING OF FUMES IN SCHOOL BLDG. SUSPECT SOURCE MAY BE NATIONAL AMBULANCE PROPERTY, ACROSS THE STREET AT 177 UNIVERSITY AVE.

D11 **E G SNYDER COMPANY INC** **LTANKS** **U003315423**
SW **86 SCIO STREET** **HIST LTANKS** **N/A**
< 1/8 **ROCHESTER, NY 14604** **UST**
0.068 mi. **HIST UST**
359 ft. **Site 1 of 2 in cluster D**

Relative:
Higher

Actual:
525 ft.

LTANKS:

Site ID:	160515
Spill No:	9105502
Spill Date:	8/20/1991
Spill Cause:	Tank Failure
Spill Source:	Commercial/Industrial
Spill Class:	Known release with minimal potential for fire or hazard. DEC Response. Willing Responsible Party. Corrective action taken.
Spill Closed Dt:	11/29/1995
Facility Addr2:	Not reported
Cleanup Ceased:	2/9/1994
Cleanup Meets Standard:	False
SWIS:	2814
Investigator:	VOLLMER
Referred To:	Not reported
Reported to Dept:	8/20/1991
CID:	28
Water Affected:	Not reported
Spill Notifier:	Responsible Party
Last Inspection:	Not reported
Recommended Penalty:	Penalty Not Recommended
UST Involvement:	True
Remediation Phase:	0
Date Entered In Computer:	8/28/1991
Spill Record Last Update:	12/4/2003
Spiller Name:	Not reported
Spiller Company:	E G SNYDER MECHANICAL
Spiller Address:	SAME
Spiller City,St,Zip:	ZZ
Spiller County:	001
Spiller Contact:	Not reported
Spiller Phone:	Not reported
Spiller Extention:	Not reported
DEC Region:	8
DER Facility ID:	135544
DEC Memo:	Prior to Sept, 2004 data translation this spill Lead_DEC Field was "BS" 08/20/91: BS MET ON SITE W/STEVE CAMPBELL OF LABELLA ASSOCIATES WHO SHOWED ME TANK PIT AREA. NO VISIBLE SOIL STAINING OR SHEEN ON GROUNDWATER. CAMPBELL CHECKING BUCKETS OF SOIL BEING REMOVED W/HNU METER. 08/20/91: HIGHEST HNU READING OF 200PPM. CAMPBELL DECIDED TO ADDRESS CONTAMINATION ON SITE W/SOIL VENT SYSYTEM & RECEIVED OK FROM BOB DILAURA. SYSTEM TO BE INSTALLED IN OLD TANK PIT (2000 GALLON GASOLINE) & MONITORED BY LABELLA. 11/15/91: P MILLER TELCON W/STEVE

E G SNYDER COMPANY INC (Continued) **U003315423**

CAMPBELL. ONE WELL ON PROPERTY HAS DETECTABLE AMOUNTS OF DISSOLVED PRODUCT. NONE NEAR EXISTING TANKS. CAMPBELL WILL SEND ANALYTICAL. 12/09/91: RECEIVED SITE MAP, BORING LOGS, WELL DATA & GROUNDWATER ANALYTICAL RESULTS FROM LABELLA ASSOCIATES. 03/03/92: RECEIVED SUMMARY OF SOIL VENT SYSTEM PERFORMANCE TO DATE FROM LABELLA ASSOCIATES. 04/01/92: BS SPOKE TO CAMPBELL WHO WAS WONDERING ABOUT WHAT DIRECTION TO GO WITH REMEDIATION. BS CONFERRED W/PM WHO SAID THAT SOIL VENTILATION SYSTEM SHOULD BE MONITORED ON A MONTHLY BASIS UNTIL 09/92. 04/01/92: PM ALSO REQUESTED GROUNDWATER SAMPLES(EPA602) BE OBTAINED FROM MONITORING WELLS ALREADY ON SITE @ END OF MONITORING PERIOD. CAMPBELL TO SEND WRITTEN MONTHLY RESULTS & FINAL GROUNDWATER ANALYSIS. 02/09/94 RECEIVED SUMMARY OF SOIL VENT SYSTEM DATA FROM LABELLA THAT SHOWS CONTAMINATED SOILS HAVE ADEQUATELY BEEN REMEDIATED. 11/29/95 BS SENT OUT CLOSURE LETTER STATING NO FURTHER REMEDIAL ACITON IS REQUIRED. 12/04/03 PAPER FILE REMOVED PER FILE RETENTION POLICY.

Remarks: WHILE REMOVING A 2000 GALLON GASOLINE STORAGE TANK, SOIL WITH GASOLINE ODOR WAS ENCOUNTERED. LABELLA ASSOCIATES (STEVE CAMPBELL) WAS CHECKING SOIL WITH HNU METER. READING BETWEEN 50-200 PPM.

Material:

Site ID:	160515
Operable Unit ID:	959849
Operable Unit:	01
Material ID:	421295
Material Code:	0009
Material Name:	Gasoline
Case No.:	Not reported
Material FA:	Petroleum
Quantity:	0
Units:	Gallons
Recovered:	No
Resource Affected:	Not reported
Oxygenate:	False

Tank Test:

Site ID:	Not reported
Spill Tank Test:	Not reported
Tank Number:	Not reported
Tank Size:	Not reported
Test Method:	Not reported
Leak Rate:	Not reported
Gross Fail:	Not reported
Modified By:	Not reported
Last Modified:	Not reported
Test Method:	Not reported

HIST LTANKS:

Region of Spill:	8
Spill Number:	9105502
Spill Date:	08/20/1991
Spill Time:	09:00
Spill Cause:	Tank Failure
Resource Affectd:	Groundwater
Water Affected:	Not reported

E G SNYDER COMPANY INC (Continued) **U003315423**

Spill Source: Other Commercial/Industrial
Spill Class: Known release with minimal potential for fire or hazard. DEC Response. Willing Responsible Party. Corrective action taken.
Spill Closed Dt: 11/29/95
Cleanup Ceased: 02/09/94
Cleanup Meets Standard: False
Investigator: BS
Caller Name: Not reported
Caller Agency: Not reported
Caller Phone: Not reported
Caller Extension: Not reported
Notifier Name: Not reported
Notifier Agency: Not reported
Notifier Phone: Not reported
Notifier Extension: Not reported
Reported to Department Date: 08/20/91
Reported to Department Time: 11:00
SWIS: 26
Spiller Contact: Not reported
Spiller Phone: Not reported
Spiller Extention: Not reported
Spiller Name: E G SNYDER MECHANICAL
Spiller Address: SAME
Spiller City,St,Zip: Not reported
Spiller Cleanup Date: / /
Facility Contact: Not reported
Facility Phone: Not reported
Facility Extention: Not reported
Spill Notifier: Responsible Party
PBS Number: Not reported
Last Inspection: / /
Recommended Penalty: Penalty Not Recommended
Enforcement Date: / /
Investigation Complete: / /
UST Involvement: True
Date Region Sent Summary to Central Office: / /
Corrective Action Plan Submitted: / /
Date Spill Entered In Computer Data File: 08/28/91
Time Spill Entered In Computer Data File: Not reported
Spill Record Last Update: 06/22/00
Is Updated: False

Tank:
PBS Number: Not reported
Tank Number: Not reported
Tank Size: Not reported
Test Method: Not reported
Leak Rate Failed Tank: Not reported
Gross Leak Rate: Not reported

Material:
Material Class Type: Petroleum
Quantity Spilled: 0
Unkonwn Quantity Spilled: False
Units: Gallons
Quantity Recovered: 0
Unkonwn Quantity Recovered: False

E G SNYDER COMPANY INC (Continued) **U003315423**

Material: GASOLINE
Class Type: GASOLINE
Times Material Entry In File: 21329
CAS Number: Not reported
Last Date: 19940929
DEC Remarks: 08/20/91: BS MET ON SITE W/STEVE CAMPBELL OF LABELLA ASSOCIATES WHO SHOWED ME TANK PIT AREA. NO VISIBLE SOIL STAINING OR SHEEN ON GROUNDWATER. CAMPBELL CHECKING BUCKETS OF SOIL BEING REMOVED W/HNU METER. 08/20/91: HIGHEST HNU READING OF 200PPM. CAMPBELL DECIDED TO ADDRESS CONTAMINATION ON SITE W/SOIL VENT SYSYTEM RECEIVED OK FROM BOB DILAURA. SYSTEM TO BE INSTALLED IN OLD TANK PIT 2000 GALLON GASOLINE) MONITORED BY LABELLA. 11/15/91: P MILLER TELCON W/STEVE CAMPBELL. ONE WELL ON PROPERTYHAS DETECTABLE AMOUNTS OF DISSOLVED PRODUCT. NONE NEAR EXISTING TANKS. CAMPBELL WILL SEND ANALYTICAL. 12/09/91: RECEIVED SITE MAP, BORING LOGS, WELL DATA GROUNDWATER ANALYTICAL RESULTS FROM LABELLA ASSOCIATES. 03/03/92: RECEIVED SUMMARY OF SOIL VENTSYSTEM PERFORMANCE TO DATE FROM LABELLA ASSOCIATES. 04/01/92: BS SPOKE TO CAMPBELL WHO WAS WONDERING ABOUT WHAT DIRECTION TO GO WITH REMEDIATION. BS CONFERRED W/PM WHO SAID THAT SOIL VENTILATION SYSTEM SHOULD BE MONITORED ON A MONTHLY BASIS UNTIL 09/92. 04/01/92: PM ALSO REQUESTED GROUNDWATER SAMPLES EPA602) BE OBTAINED FROM MONITORING WELLS ALREADY ON SITE @ END OF MONITORING PERIOD. CAMPBELL TO SEND WRITTEN MONTHLY RESULTS FINAL GROUNDWATER ANALYSIS. 02/09/94 RECEIVED SUMMARY OF SOIL VENTSYSTEM DATA FROM LABELLA THAT SHOWS CONTAMINATED SOILS HAVE ADEQUATELY BEEN REMEDIATED. 11/29/95 BS SENT OUT CLOSURE LETTER STATING NO FURTHER REMEDIAL ACITON IS REQUIRED.
Spill Cause: WHILE REMOVING A 2000 GALLON GASOLINE STORAGE TANK, SOIL WITH GASOLINE ODOR WAS ENCOUNTERED. LABELLA ASSOCIATES STEVE CAMPBELL) WAS CHECKING SOIL WITH HNU METER. READING BETWEEN 50-200 PPM.

UST:
Facility Id: 8-439134
Region: STATE
DEC Region: 8
Site Status: Unregulated
Program Type: PBS
Expiration Date: N/A
UTM X: 288675.05177999998
UTM Y: 4781640.76566
Site ID: 50194

Tank Number: 001
Tank Status: Closed - Removed
Tank Model: Not reported
Pipe Model: Not reported
Install Date: 12/1/1965
Capacity Gallons: 2000
Tightness Test Method: 01
Next Test Date: Not reported
Date Tank Closed: 8/1/1991
Tank ID: 150136
Tank Location: 5
Tank Type: Steel/carbon steel
Date Test: 9/1/1989
Register: True
Modified By: TRANSLAT
Last Modified: 3/4/2004

E G SNYDER COMPANY INC (Continued) **U003315423**

UST_PBS_BSAFFIL:

Site Id:	50194
Program Number:	8-439134
Facility Type:	Owner
Affiliation Type:	01
Affiliation Subtype:	E
Company Name:	E G SNYDER CO INC
Contact Type:	Not reported
Contact Name:	Not reported
Address1:	86 SCIO STREET
Address2:	Not reported
City:	ROCHESTER
State:	NY
Zip Code:	14604
Country Code:	001
Phone:	(716) 586-2352
Phone Ext:	Not reported
Email:	Not reported
Fax Number:	Not reported
Modified By:	TRANSLAT
Date Last Modified:	3/4/2004

Site Id:	50194
Program Number:	8-439134
Facility Type:	Emergency Contact
Affiliation Type:	11
Affiliation Subtype:	NNN
Company Name:	E G SNYDER CO INC
Contact Type:	Not reported
Contact Name:	BRIAN L WILSON
Address1:	Not reported
Address2:	Not reported
City:	Not reported
State:	NN
Zip Code:	Not reported
Country Code:	001
Phone:	(716) 671-4795
Phone Ext:	Not reported
Email:	Not reported
Fax Number:	Not reported
Modified By:	TRANSLAT
Date Last Modified:	3/4/2004

Site Id:	50194
Program Number:	8-439134
Facility Type:	Mail Contact
Affiliation Type:	07
Affiliation Subtype:	NNN
Company Name:	HENRY E SNYDER
Contact Type:	Not reported
Contact Name:	Not reported
Address1:	1733 CALKINS ROAD
Address2:	Not reported
City:	PITTSFORD
State:	NY
Zip Code:	14534
Country Code:	001

E G SNYDER COMPANY INC (Continued) **U003315423**

Phone:	(716) 586-2352
Phone Ext:	Not reported
Email:	Not reported
Fax Number:	Not reported
Modified By:	TRANSLAT
Date Last Modified:	3/4/2004

Site Id:	50194
Program Number:	8-439134
Facility Type:	On-Site Operator
Affiliation Type:	04
Affiliation Subtype:	NNN
Company Name:	E G SNYDER COMPANY INC
Contact Type:	Not reported
Contact Name:	E G SNYDER COMPANY INC
Address1:	Not reported
Address2:	Not reported
City:	Not reported
State:	NN
Zip Code:	Not reported
Country Code:	001
Phone:	(716) 325-5085
Phone Ext:	Not reported
Email:	Not reported
Fax Number:	Not reported
Modified By:	TRANSLAT
Date Last Modified:	3/4/2004

HIST UST:

PBS Number:	8-439134
SPDES Number:	Not reported
Emergency Contact:	BRIAN L WILSON
Emergency Telephone:	(716) 671-4795
Operator:	E G SNYDER COMPANY INC
Operator Telephone:	(716) 325-5085
Owner Name:	E G SNYDER CO INC
Owner Address:	86 SCIO STREET
Owner City,St,Zip:	ROCHESTER, NY 14604
Owner Telephone:	(716) 586-2352
Owner Type:	Corporate/Commercial
Owner Subtype:	Not reported
Mailing Name:	HENRY E SNYDER
Mailing Address:	1733 CALKINS ROAD
Mailing Address 2:	Not reported
Mailing City,St,Zip:	PITTSFORD, NY 14534
Mailing Contact:	Not reported
Mailing Telephone:	(716) 586-2352
Owner Mark:	First Owner
Facility Status:	2 - Unregulated by PBS (the total capacity is less than 1,101 gallons) and Subpart 360-14.
Facility Addr2:	Not reported
SWIS ID:	2614
Old PBS Number:	Not reported
Facility Type:	OTHER
Inspected Date:	19901002
Inspector:	CLS
Inspection Result:	Not reported

E G SNYDER COMPANY INC (Continued) **U003315423**

Federal ID:	Not reported
Certification Flag:	False
Certification Date:	05/19/1988
Expiration Date:	05/19/1993
Renew Flag:	False
Renewal Date:	Not reported
Total Capacity:	0
FAMT:	True
Facility Screen:	No Missing Data
Owner Screen:	No Missing Data
Tank Screen:	0
Dead Letter:	False
CBS Number:	Not reported
Town or City:	ROCHESTER (C)
County Code:	26
Town or City:	14
Region:	8

Tank Id:	001
Tank Location:	UNDERGROUND
Tank Status:	Closed-Removed
Install Date:	19651201
Capacity (gals):	2000
Product Stored:	UNLEADED GASOLINE
Tank Type:	Steel/carbon steel
Tank Internal:	None
Tank External:	None
Pipe Location:	None
Pipe Type:	GALVANIZED STEEL
Pipe Internal:	None
Pipe External:	None
Second Containment:	None
Leak Detection:	None
Overfill Prot:	None
Dispenser:	Suction
Date Tested:	09/01/1989
Next Test Date:	Not reported
Missing Data for Tank:	No Missing Data
Date Closed:	08/01/1991
Test Method:	Petro-Tite
Deleted:	False
Updated:	True
Lat/long:	Not reported

D12 **SNYDER E G** **RCRA-NonGen** **1004757371**
SW **86 SCIO ST** **FINDS** **NYD986930428**
< 1/8 **ROCHESTER, NY 14604** **MANIFEST**
0.068 mi.
359 ft. **Site 2 of 2 in cluster D**

Relative:
Higher

Actual:
525 ft.

RCRA-NonGen:

Date form received by agency:	01/01/2007
Facility name:	SNYDER E G
Facility address:	86 SCIO ST ROCHESTER, NY 14604
EPA ID:	NYD986930428
Mailing address:	SCIO ST ROCHESTER, NY 14604

SNYDER E G (Continued) **1004757371**

Contact: JOE HUBNER
Contact address: SCIO ST
ROCHESTER, NY 14604
Contact country: US
Contact telephone: (716) 325-5085
Contact email: Not reported
EPA Region: 02
Classification: Non-Generator
Description: Handler: Non-Generators do not presently generate hazardous waste

Owner/Operator Summary:
Owner/operator name: E G SNYDER
Owner/operator address: NOT REQUIRED
NOT REQUIRED, WY 99999
Owner/operator country: US
Owner/operator telephone: (212) 555-1212
Legal status: Private
Owner/Operator Type: Operator
Owner/Op start date: Not reported
Owner/Op end date: Not reported

Owner/operator name: E G SNYDER
Owner/operator address: NOT REQUIRED
NOT REQUIRED, WY 99999
Owner/operator country: US
Owner/operator telephone: (212) 555-1212
Legal status: Private
Owner/Operator Type: Owner
Owner/Op start date: Not reported
Owner/Op end date: Not reported

Handler accessibilty indicator: Transferred to the program or state equivalent.

Handler Activities Summary:
U.S. importer of hazardous waste: Unknown
Mixed waste (haz. and radioactive): Unknown
Recycler of hazardous waste: No
Transporter of hazardous waste: Unknown
Treater, storer or disposer of HW: No
Underground injection activity: No
On-site burner exemption: Unknown
Furnace exemption: Unknown
Used oil fuel burner: No
Used oil processor: No
User oil refiner: No
Used oil fuel marketer to burner: No
Used oil Specification marketer: No
Used oil transfer facility: No
Used oil transporter: No
Off-site waste receiver: Commercial status unknown

Historical Generators:
Date form received by agency: 01/01/2006
Facility name: SNYDER E G
Classification: Not a generator, verified

Date form received by agency: 11/08/1990

SNYDER E G (Continued) **1004757371**

Facility name: SNYDER E G
Classification: Conditionally Exempt Small Quantity Generator

Violation Status: No violations found

FINDS:

Registry ID: 110004455884

Environmental Interest/Information System
RCRAInfo is a national information system that supports the Resource Conservation and Recovery Act (RCRA) program through the tracking of events and activities related to facilities that generate, transport, and treat, store, or dispose of hazardous waste. RCRAInfo allows RCRA program staff to track the notification, permit, compliance, and corrective action activities required under RCRA.

NY MANIFEST:

EPA ID:	NYD986930428
Country:	USA
Mailing Name:	E G SNYDER MECHANICAL CONTRACTORS
Mailing Contact:	DENNIS PECK
Mailing Address:	300 STATE STREET
Mailing Address 2:	Not reported
Mailing City:	ROCHESTER
Mailing State:	NY
Mailing Zip:	14614
Mailing Zip4:	Not reported
Mailing Country:	USA
Mailing Phone:	716-454-6110

Document ID:	NYB5761287
Manifest Status:	Completed copy
Trans1 State ID:	NYAPPB602
Trans2 State ID:	Not reported
Generator Ship Date:	920820
Trans1 Recv Date:	920820
Trans2 Recv Date:	Not reported
TSD Site Recv Date:	920820
Part A Recv Date:	Not reported
Part B Recv Date:	920904
Generator EPA ID:	NYD986930428
Trans1 EPA ID:	NYD057770109
Trans2 EPA ID:	Not reported
TSDF ID:	NYD057770109
Waste Code:	F003 - UNKNOWN
Quantity:	00200
Units:	P - Pounds
Number of Containers:	001
Container Type:	DM - Metal drums, barrels
Handling Method:	B Incineration, heat recovery, burning.
Specific Gravity:	100
Year:	92
Manifest Tracking Num:	Not reported
Import Ind:	Not reported

SNYDER E G (Continued) **1004757371**

Export Ind:	Not reported
Discr Quantity Ind:	Not reported
Discr Type Ind:	Not reported
Discr Residue Ind:	Not reported
Discr Partial Reject Ind:	Not reported
Discr Full Reject Ind:	Not reported
Manifest Ref Num:	Not reported
Alt Fac RCRA Id:	Not reported
Alt Fac Sign Date:	Not reported
Mgmt Method Type Code:	Not reported

Document ID:	NYB2806515
Manifest Status:	Completed copy
Trans1 State ID:	Not reported
Trans2 State ID:	Not reported
Generator Ship Date:	911011
Trans1 Recv Date:	911011
Trans2 Recv Date:	Not reported
TSD Site Recv Date:	911011
Part A Recv Date:	Not reported
Part B Recv Date:	911030
Generator EPA ID:	NYD986930428
Trans1 EPA ID:	NYD986941607
Trans2 EPA ID:	Not reported
TSDF ID:	NYD095577342
Waste Code:	D001 - NON-LISTED IGNITABLE WASTES
Quantity:	00165
Units:	G - Gallons (liquids only)* (8.3 pounds)
Number of Containers:	001
Container Type:	TT - Cargo tank, tank trucks
Handling Method:	B Incineration, heat recovery, burning.
Specific Gravity:	100
Year:	91
Manifest Tracking Num:	Not reported
Import Ind:	Not reported
Export Ind:	Not reported
Discr Quantity Ind:	Not reported
Discr Type Ind:	Not reported
Discr Residue Ind:	Not reported
Discr Partial Reject Ind:	Not reported
Discr Full Reject Ind:	Not reported
Manifest Ref Num:	Not reported
Alt Fac RCRA Id:	Not reported
Alt Fac Sign Date:	Not reported
Mgmt Method Type Code:	Not reported

Document ID:	NYB5761296
Manifest Status:	Completed copy
Trans1 State ID:	NYAPPB602
Trans2 State ID:	Not reported
Generator Ship Date:	920820
Trans1 Recv Date:	920820
Trans2 Recv Date:	Not reported
TSD Site Recv Date:	920820
Part A Recv Date:	Not reported

SNYDER E G (Continued) **1004757371**

Part B Recv Date:	920904
Generator EPA ID:	NYD986930428
Trans1 EPA ID:	NYD057770109
Trans2 EPA ID:	Not reported
TSDF ID:	NYD057770109
Waste Code:	D001 - NON-LISTED IGNITABLE WASTES
Quantity:	00600
Units:	P - Pounds
Number of Containers:	003
Container Type:	DM - Metal drums, barrels
Handling Method:	B Incineration, heat recovery, burning.
Specific Gravity:	100
Waste Code:	Not reported
Quantity:	00121
Units:	P - Pounds
Number of Containers:	001
Container Type:	DM - Metal drums, barrels
Handling Method:	T Chemical, physical, or biological treatment.
Specific Gravity:	100
Waste Code:	Not reported
Quantity:	00073
Units:	P - Pounds
Number of Containers:	001
Container Type:	DF - Fiberboard or plastic drums (glass)
Handling Method:	T Chemical, physical, or biological treatment.
Specific Gravity:	100
Waste Code:	Not reported
Quantity:	00038
Units:	P - Pounds
Number of Containers:	001
Container Type:	DF - Fiberboard or plastic drums (glass)
Handling Method:	B Incineration, heat recovery, burning.
Specific Gravity:	100
Year:	92
Manifest Tracking Num:	Not reported
Import Ind:	Not reported
Export Ind:	Not reported
Discr Quantity Ind:	Not reported
Discr Type Ind:	Not reported
Discr Residue Ind:	Not reported
Discr Partial Reject Ind:	Not reported
Discr Full Reject Ind:	Not reported
Manifest Ref Num:	Not reported
Alt Fac RCRA Id:	Not reported
Alt Fac Sign Date:	Not reported
Mgmt Method Type Code:	Not reported

Document ID:	NYB5761269
Manifest Status:	Completed copy
Trans1 State ID:	NYAPPB602
Trans2 State ID:	Not reported
Generator Ship Date:	920820
Trans1 Recv Date:	920820
Trans2 Recv Date:	Not reported
TSD Site Recv Date:	920820
Part A Recv Date:	Not reported

SNYDER E G (Continued) **1004757371**

Part B Recv Date:	920904
Generator EPA ID:	NYD986930428
Trans1 EPA ID:	NYD057770109
Trans2 EPA ID:	Not reported
TSDF ID:	NYD057770109
Waste Code:	D002 - NON-LISTED CORROSIVE WASTES
Quantity:	00030
Units:	G - Gallons (liquids only)* (8.3 pounds)
Number of Containers:	002
Container Type:	DM - Metal drums, barrels
Handling Method:	T Chemical, physical, or biological treatment.
Specific Gravity:	100
Waste Code:	Not reported
Quantity:	00101
Units:	P - Pounds
Number of Containers:	001
Container Type:	DM - Metal drums, barrels
Handling Method:	T Chemical, physical, or biological treatment.
Specific Gravity:	100
Year:	92
Manifest Tracking Num:	Not reported
Import Ind:	Not reported
Export Ind:	Not reported
Discr Quantity Ind:	Not reported
Discr Type Ind:	Not reported
Discr Residue Ind:	Not reported
Discr Partial Reject Ind:	Not reported
Discr Full Reject Ind:	Not reported
Manifest Ref Num:	Not reported
Alt Fac RCRA Id:	Not reported
Alt Fac Sign Date:	Not reported
Mgmt Method Type Code:	Not reported

Document ID:	NYB5761278
Manifest Status:	Completed copy
Trans1 State ID:	NYAPPB602
Trans2 State ID:	Not reported
Generator Ship Date:	920820
Trans1 Recv Date:	920820
Trans2 Recv Date:	Not reported
TSD Site Recv Date:	920820
Part A Recv Date:	Not reported
Part B Recv Date:	920904
Generator EPA ID:	NYD986930428
Trans1 EPA ID:	NYD057770109
Trans2 EPA ID:	Not reported
TSDF ID:	NYD057770109
Waste Code:	D008 - LEAD 5.0 MG/L TCLP
Quantity:	00165
Units:	G - Gallons (liquids only)* (8.3 pounds)
Number of Containers:	003
Container Type:	DM - Metal drums, barrels
Handling Method:	B Incineration, heat recovery, burning.
Specific Gravity:	100
Waste Code:	Not reported
Quantity:	00025

SNYDER E G (Continued) **1004757371**

Units:	G - Gallons (liquids only)* (8.3 pounds)
Number of Containers:	001
Container Type:	DF - Fiberboard or plastic drums (glass)
Handling Method:	T Chemical, physical, or biological treatment.
Specific Gravity:	100
Waste Code:	Not reported
Quantity:	00030
Units:	G - Gallons (liquids only)* (8.3 pounds)
Number of Containers:	001
Container Type:	DM - Metal drums, barrels
Handling Method:	B Incineration, heat recovery, burning.
Specific Gravity:	100
Waste Code:	Not reported
Quantity:	00057
Units:	P - Pounds
Number of Containers:	001
Container Type:	DF - Fiberboard or plastic drums (glass)
Handling Method:	L Landfill.
Specific Gravity:	100
Year:	92
Manifest Tracking Num:	Not reported
Import Ind:	Not reported
Export Ind:	Not reported
Discr Quantity Ind:	Not reported
Discr Type Ind:	Not reported
Discr Residue Ind:	Not reported
Discr Partial Reject Ind:	Not reported
Discr Full Reject Ind:	Not reported
Manifest Ref Num:	Not reported
Alt Fac RCRA Id:	Not reported
Alt Fac Sign Date:	Not reported
Mgmt Method Type Code:	Not reported

E13 **BUDGET RENT A CAR** **LTANKS S104276567**
ENE **581-583 EAST MAIN STREET** **HIST LTANKS N/A**
< 1/8 **ROCHESTER, NY**
0.073 mi.
383 ft. **Site 1 of 2 in cluster E**

Relative:
Higher

Actual:
524 ft.

LTANKS:

Site ID:	287216
Spill No:	8902893
Spill Date:	6/20/1989
Spill Cause:	Tank Failure
Spill Source:	Commercial/Industrial
Spill Class:	Not reported
Spill Closed Dt:	12/4/1989
Facility Addr2:	Not reported
Cleanup Ceased:	12/4/1989
Cleanup Meets Standard:	True
SWIS:	2814
Investigator:	MAGER
Referred To:	Not reported
Reported to Dept:	6/20/1989
CID:	28
Water Affected:	Not reported
Spill Notifier:	Other
Last Inspection:	Not reported

BUDGET RENT A CAR (Continued) **S104276567**

Recommended Penalty:	Penalty Not Recommended
UST Involvement:	False
Remediation Phase:	0
Date Entered In Computer:	6/21/1989
Spill Record Last Update:	12/4/1989
Spiller Name:	Not reported
Spiller Company:	BUDGET RENT A CAR
Spiller Address:	581-583 EAST MAIN STREET
Spiller City,St,Zip:	ROCHESTER, NY
Spiller County:	001
Spiller Contact:	Not reported
Spiller Phone:	Not reported
Spiller Extention:	Not reported
DEC Region:	8
DER Facility ID:	232659
DEC Memo:	Prior to Sept, 2004 data translation this spill Lead_DEC Field was "DM" 06/20/89: 06/20/89 CONTINUING THE INVESTIGATION AS PART OF ENVIRONMENTAL INVESTIGATION AT CHASE LINCOLN BANK'S REQUEST. 11/29/89: 11-29-89 THREE 1000GAL UG TANKS REMOVED. BTX IN SOIL SURVEY WAS LESS THAN 30 PPM ACCORDING TO NICK HARDING. 09/28/95: This is additional information about material spilled from the translation of the old spill file: UNIDENTIFIED PETRO.
Remarks:	SOIL STUDIES REVEALED ODORS - TANK ON SITE BELIEVES IT TO BE 1,000 GAL WHICH WAS FILLED WITH WATER. BELIEVE SOILS TO BE CONTAMINATED, BUT UNSURE OF LEVEL AT THIS TIME. SITE WAS GAS STATION IN 30S.

Material:

Site ID:	287216
Operable Unit ID:	930337
Operable Unit:	01
Material ID:	450569
Material Code:	0066A
Material Name:	UNKNOWN PETROLEUM
Case No.:	Not reported
Material FA:	Petroleum
Quantity:	0
Units:	Not reported
Recovered:	No
Resource Affected:	Not reported
Oxygenate:	False

Tank Test:

Site ID:	Not reported
Spill Tank Test:	Not reported
Tank Number:	Not reported
Tank Size:	Not reported
Test Method:	Not reported
Leak Rate:	Not reported
Gross Fail:	Not reported
Modified By:	Not reported
Last Modified:	Not reported
Test Method:	Not reported

HIST LTANKS:

Region of Spill:	8

BUDGET RENT A CAR (Continued) **S104276567**

Spill Number:	8902893
Spill Date:	06/20/1989
Spill Time:	10:00
Spill Cause:	Tank Failure
Resource Affectd:	Groundwater
Water Affected:	Not reported
Spill Source:	Other Commercial/Industrial
Spill Class:	Not reported
Spill Closed Dt:	12/04/89
Cleanup Ceased:	12/04/89
Cleanup Meets Standard:	True
Investigator:	DM
Caller Name:	Not reported
Caller Agency:	Not reported
Caller Phone:	Not reported
Caller Extension:	Not reported
Notifier Name:	Not reported
Notifier Agency:	Not reported
Notifier Phone:	Not reported
Notifier Extension:	Not reported
Reported to Department Date:	06/20/89
Reported to Department Time:	11:30
SWIS:	26
Spiller Contact:	Not reported
Spiller Phone:	Not reported
Spiller Extention:	Not reported
Spiller Name:	BUDGET RENT A CAR
Spiller Address:	581-583 EAST MAIN STREET
Spiller City,St,Zip:	ROCHESTER, NY
Spiller Cleanup Date:	/ /
Facility Contact:	Not reported
Facility Phone:	(716) 262-2320
Facility Extention:	Not reported
Spill Notifier:	Other
PBS Number:	Not reported
Last Inspection:	/ /
Recommended Penalty:	Penalty Not Recommended
Enforcement Date:	/ /
Investigation Complete:	/ /
UST Involvement:	False
Date Region Sent Summary to Central Office:	/ /
Corrective Action Plan Submitted:	/ /
Date Spill Entered In Computer Data File:	06/21/89
Time Spill Entered In Computer Data File:	Not reported
Spill Record Last Update:	12/04/89
Is Updated:	False

Tank:

PBS Number:	Not reported
Tank Number:	Not reported
Tank Size:	Not reported
Test Method:	Not reported
Leak Rate Failed Tank:	Not reported
Gross Leak Rate:	Not reported

Material:

Material Class Type:	Petroleum

BUDGET RENT A CAR (Continued) **S104276567**

Quantity Spilled: 0
Unkonwn Quantity Spilled: False
Units: Not reported
Quantity Recovered: 0
Unkonwn Quantity Recovered: False
Material: UNKNOWN PETROLEUM
Class Type: UNKNOWN PETROLEUM
Times Material Entry In File: 16414
CAS Number: Not reported
Last Date: 19940929
DEC Remarks: 06/20/89: 06/20/89 CONTINUING THE INVESTIGATION AS PART OF ENVIRONMENTAL INVESTIGATION AT CHASE LINCOLN BANK S REQUEST. 11/29/89: 11-29-89 THREE 1000GAL UG TANKS REMOVED. BTX IN SOIL SURVEY WAS LESS THAN 30 PPM ACCORDING TO NICK HARDING. 09/28/95:This is additional information about material spilled from the translation of the old spill file: UNIDENTIFIED PETRO.
Spill Cause: SOIL STUDIES REVEALED ODORS - TANK ON SITE BELIEVES IT TO BE 1,000 GAL WHICH WAS FILLED WITH WATER. BELIEVE SOILS TO BE CONTAMINATED, BUT UNSURE OF LEVEL AT THIS TIME. SITE WAS GAS STATION IN 30S.

F14 **NATIONAL AMBULANCE & OXYGEN SERVICE** **RCRA-NonGen** **1000789499**
North **177 UNIVERSITY AVE** **FINDS** **NYD987009602**
< 1/8 **ROCHESTER, NY 14605** **LTANKS**
0.073 mi. **HIST LTANKS**
385 ft. **Site 1 of 5 in cluster F** **MANIFEST**

Relative:
Equal

Actual:
520 ft.

RCRA-NonGen:
Date form received by agency: 01/01/2007
Facility name: NATIONAL AMBULANCE & OXYGEN SERVICE
Facility address: 177 UNIVERSITY AVE
ROCHESTER, NY 146052926
EPA ID: NYD987009602
Mailing address: UNIVERSITY AVE
ROCHESTER, NY 14605
Contact: Not reported
Contact address: UNIVERSITY AVE
ROCHESTER, NY 14605
Contact country: US
Contact telephone: Not reported
Contact email: Not reported
EPA Region: 02
Land type: Facility is not located on Indian land. Additional information is not known.
Classification: Non-Generator
Description: Handler: Non-Generators do not presently generate hazardous waste

Owner/Operator Summary:
Owner/operator name: GEORGE S HEISEL JR
Owner/operator address: 2172 QUEEN PALM RD
BOCA RATON, FL 33432
Owner/operator country: US
Owner/operator telephone: (305) 392-0340
Legal status: Private
Owner/Operator Type: Operator
Owner/Op start date: Not reported
Owner/Op end date: Not reported

Owner/operator name: GEORGE S HEISEL JR
Owner/operator address: 2172 QUEEN PALM RD

NATIONAL AMBULANCE & OXYGEN SERVICE (Continued) **1000789499**

BOCA RATON, FL 33432
Owner/operator country: US
Owner/operator telephone: (305) 392-0340
Legal status: Private
Owner/Operator Type: Owner
Owner/Op start date: Not reported
Owner/Op end date: Not reported

Handler accessibilty indicator: Transferred to the program or state equivalent.

Handler Activities Summary:
U.S. importer of hazardous waste: Unknown
Mixed waste (haz. and radioactive): Unknown
Recycler of hazardous waste: No
Transporter of hazardous waste: Unknown
Treater, storer or disposer of HW: No
Underground injection activity: No
On-site burner exemption: Unknown
Furnace exemption: Unknown
Used oil fuel burner: No
Used oil processor: No
User oil refiner: No
Used oil fuel marketer to burner: No
Used oil Specification marketer: No
Used oil transfer facility: No
Used oil transporter: No
Off-site waste receiver: Commercial status unknown

Historical Generators:
Date form received by agency: 01/01/2006
Facility name: NATIONAL AMBULANCE & OXYGEN SERVICE
Classification: Not a generator, verified

Date form received by agency: 07/08/1999
Facility name: NATIONAL AMBULANCE & OXYGEN SERVICE
Classification: Not a generator, verified

Date form received by agency: 03/25/1994
Facility name: NATIONAL AMBULANCE & OXYGEN SERVICE
Site name: NATIONAL AMBULANCE & OXYGEN SERVICE INC
Classification: Large Quantity Generator

Date form received by agency: 07/24/1992
Facility name: NATIONAL AMBULANCE & OXYGEN SERVICE
Classification: Large Quantity Generator

Violation Status: No violations found

Evaluation Action Summary:
Evaluation date: 09/18/1997
Evaluation: COMPLIANCE EVALUATION INSPECTION ON-SITE
Area of violation: Not reported
Date achieved compliance: Not reported
Evaluation lead agency: EPA

FINDS:

NATIONAL AMBULANCE & OXYGEN SERVICE (Continued) **1000789499**

Registry ID: 110004493076

Environmental Interest/Information System
RCRAInfo is a national information system that supports the Resource Conservation and Recovery Act (RCRA) program through the tracking of events and activities related to facilities that generate, transport, and treat, store, or dispose of hazardous waste. RCRAInfo allows RCRA program staff to track the notification, permit, compliance, and corrective action activities required under RCRA.

LTANKS:

Site ID:	159333
Spill No:	9010223
Spill Date:	12/20/1990
Spill Cause:	Tank Overfill
Spill Source:	Commercial/Industrial
Spill Class:	Known release with minimal potential for fire or hazard. DEC Response. Willing Responsible Party. Corrective action taken.
Spill Closed Dt:	12/20/1990
Facility Addr2:	Not reported
Cleanup Ceased:	12/20/1990
Cleanup Meets Standard:	True
SWIS:	2814
Investigator:	PRMILLER
Referred To:	Not reported
Reported to Dept:	12/20/1990
CID:	28
Water Affected:	Not reported
Spill Notifier:	Other
Last Inspection:	Not reported
Recommended Penalty:	Penalty Not Recommended
UST Involvement:	True
Remediation Phase:	0
Date Entered In Computer:	12/21/1990
Spill Record Last Update:	5/1/2003
Spiller Name:	Not reported
Spiller Company:	NATIONAL AMBULANCE
Spiller Address:	177 UNIVERSITY AVENUE
Spiller City,St,Zip:	ROCHESTER, ZZ
Spiller County:	001
Spiller Contact:	Not reported
Spiller Phone:	Not reported
Spiller Extention:	Not reported
DEC Region:	8
DER Facility ID:	134585
DEC Memo:	Prior to Sept, 2004 data translation this spill Lead_DEC Field was "PM" 12/20/90: PRODUCT PROBABLY FROM OVERFILL OF VEHICLE. MR. WILDMAN INDICATES HE WILL HAVE SPILL CLEANED UP.
Remarks:	401P. MILLER OBSERVED PUDDLE OF DIESEL FUEL IN DEPRESSION ON GROUND. INSTRUCTED MR. WILDMAN TO HAVE SPILL CLEANED UP & REMEDIATE GENERAL HOUSEKEEPING PROBLEM NEAR DISPENSERS.

Material:

Site ID:	159333
Operable Unit ID:	947375

NATIONAL AMBULANCE & OXYGEN SERVICE (Continued) **1000789499**

Operable Unit:	01
Material ID:	430386
Material Code:	0008
Material Name:	Diesel
Case No.:	Not reported
Material FA:	Petroleum
Quantity:	1
Units:	Gallons
Recovered:	No
Resource Affected:	Not reported
Oxygenate:	False

Tank Test:

Site ID:	Not reported
Spill Tank Test:	Not reported
Tank Number:	Not reported
Tank Size:	Not reported
Test Method:	Not reported
Leak Rate:	Not reported
Gross Fail:	Not reported
Modified By:	Not reported
Last Modified:	Not reported
Test Method:	Not reported

HIST LTANKS:

Region of Spill:	8
Spill Number:	9010223
Spill Date:	12/20/1990
Spill Time:	08:30
Spill Cause:	Tank Overfill
Resource Affectd:	On Land
Water Affected:	Not reported
Spill Source:	Other Commercial/Industrial
Spill Class:	Known release with minimal potential for fire or hazard. DEC Response. Willing Responsible Party. Corrective action taken.
Spill Closed Dt:	12/20/90
Cleanup Ceased:	12/20/90
Cleanup Meets Standard:	True
Investigator:	PM
Caller Name:	Not reported
Caller Agency:	Not reported
Caller Phone:	Not reported
Caller Extension:	Not reported
Notifier Name:	Not reported
Notifier Agency:	Not reported
Notifier Phone:	Not reported
Notifier Extension:	Not reported
Reported to Department Date:	12/20/90
Reported to Department Time:	08:30
SWIS:	26
Spiller Contact:	Not reported
Spiller Phone:	Not reported
Spiller Extention:	Not reported
Spiller Name:	NATIONAL AMBULANCE
Spiller Address:	SAME

NATIONAL AMBULANCE & OXYGEN SERVICE (Continued) **1000789499**

Spiller City,St,Zip: Not reported
Spiller Cleanup Date: / /
Facility Contact: Not reported
Facility Phone: Not reported
Facility Extention: Not reported
Spill Notifier: Other
PBS Number: Not reported
Last Inspection: / /
Recommended Penalty: Penalty Not Recommended
Enforcement Date: / /
Investigation Complete: / /
UST Involvement: True
Date Region Sent Summary to Central Office: / /
Corrective Action Plan Submitted: / /
Date Spill Entered In Computer Data File: 12/21/90
Time Spill Entered In Computer Data File: Not reported
Spill Record Last Update: / /
Is Updated: False

Tank:
PBS Number: Not reported
Tank Number: Not reported
Tank Size: Not reported
Test Method: Not reported
Leak Rate Failed Tank: Not reported
Gross Leak Rate: Not reported

Material:
Material Class Type: Petroleum
Quantity Spilled: 1
Unkonwn Quantity Spilled: False
Units: Gallons
Quantity Recovered: 0
Unkonwn Quantity Recovered: False
Material: DIESEL
Class Type: DIESEL
Times Material Entry In File: 10625
CAS Number: Not reported
Last Date: 19940728
DEC Remarks: 12/20/90: PRODUCT PROBABLY FROM OVERFILL OF VEHICLE. MR. WILDMAN INDICATES HE WILL HAVE SPILL CLEANED UP.
Spill Cause: 401P. MILLER OBSERVED PUDDLE OF DIESEL FUEL IN DEPRESSION ON GROUND. INSTRUCTED MR. WILDMAN TO HAVE SPILL CLEANED UP REMEDIATE GENERAL HOUSEKEEPING PROBLEM NEAR DISPENSERS.

NY MANIFEST:
EPA ID: NYD987009602
Country: USA
Mailing Name: NATIONAL AMBULANCE
Mailing Contact: JAMES L LYNCH
Mailing Address: 177 UNIVERSITY AVENUE
Mailing Address 2: Not reported
Mailing City: ROCHESTER
Mailing State: NY
Mailing Zip: 14605
Mailing Zip4: Not reported
Mailing Country: USA

NATIONAL AMBULANCE & OXYGEN SERVICE (Continued) **1000789499**

Mailing Phone: 716-546-8510

Document ID: NYC3997203
Manifest Status: Completed copy
Trans1 State ID: NY85990AD
Trans2 State ID: Not reported
Generator Ship Date: 960626
Trans1 Recv Date: 960626
Trans2 Recv Date: Not reported
TSD Site Recv Date: 960627
Part A Recv Date: 960705
Part B Recv Date: 960719
Generator EPA ID: NYD987009602
Trans1 EPA ID: ILD984908202
Trans2 EPA ID: Not reported
TSDF ID: NYD980753784
Waste Code: F005 - UNKNOWN
Quantity: 00544
Units: P - Pounds
Number of Containers: 003
Container Type: DM - Metal drums, barrels
Handling Method: B Incineration, heat recovery, burning.
Specific Gravity: 100
Year: 96
Manifest Tracking Num: Not reported
Import Ind: Not reported
Export Ind: Not reported
Discr Quantity Ind: Not reported
Discr Type Ind: Not reported
Discr Residue Ind: Not reported
Discr Partial Reject Ind: Not reported
Discr Full Reject Ind: Not reported
Manifest Ref Num: Not reported
Alt Fac RCRA Id: Not reported
Alt Fac Sign Date: Not reported
Mgmt Method Type Code: Not reported

Document ID: NYB1801224
Manifest Status: Completed copy
Trans1 State ID: 7A010
Trans2 State ID: Not reported
Generator Ship Date: 920730
Trans1 Recv Date: 920730
Trans2 Recv Date: Not reported
TSD Site Recv Date: 920731
Part A Recv Date: Not reported
Part B Recv Date: 920814
Generator EPA ID: NYD987009602
Trans1 EPA ID: NYD980761191
Trans2 EPA ID: Not reported
TSDF ID: NYD057770109
Waste Code: D001 - NON-LISTED IGNITABLE WASTES
Quantity: 01350
Units: G - Gallons (liquids only)* (8.3 pounds)
Number of Containers: 001

NATIONAL AMBULANCE & OXYGEN SERVICE (Continued) **1000789499**

Container Type:	TT - Cargo tank, tank trucks
Handling Method:	T Chemical, physical, or biological treatment.
Specific Gravity:	100
Year:	92
Manifest Tracking Num:	Not reported
Import Ind:	Not reported
Export Ind:	Not reported
Discr Quantity Ind:	Not reported
Discr Type Ind:	Not reported
Discr Residue Ind:	Not reported
Discr Partial Reject Ind:	Not reported
Discr Full Reject Ind:	Not reported
Manifest Ref Num:	Not reported
Alt Fac RCRA Id:	Not reported
Alt Fac Sign Date:	Not reported
Mgmt Method Type Code:	Not reported

Document ID:	ARA6149040
Manifest Status:	Completed after the designated time period for a TSDF to get a copy to the DEC
Trans1 State ID:	Not reported
Trans2 State ID:	PC1213H44
Generator Ship Date:	930819
Trans1 Recv Date:	930819
Trans2 Recv Date:	Not reported
TSD Site Recv Date:	930820
Part A Recv Date:	930901
Part B Recv Date:	930924
Generator EPA ID:	NYD987009602
Trans1 EPA ID:	NYD982792814
Trans2 EPA ID:	Not reported
TSDF ID:	ARD069748192
Waste Code:	F001 - UNKNOWN
Quantity:	00715
Units:	G - Gallons (liquids only)* (8.3 pounds)
Number of Containers:	013
Container Type:	DM - Metal drums, barrels
Handling Method:	B Incineration, heat recovery, burning.
Specific Gravity:	100
Year:	93
Manifest Tracking Num:	Not reported
Import Ind:	Not reported
Export Ind:	Not reported
Discr Quantity Ind:	Not reported
Discr Type Ind:	Not reported
Discr Residue Ind:	Not reported
Discr Partial Reject Ind:	Not reported
Discr Full Reject Ind:	Not reported
Manifest Ref Num:	Not reported
Alt Fac RCRA Id:	Not reported
Alt Fac Sign Date:	Not reported
Mgmt Method Type Code:	Not reported

Document ID:	NYC4212538
Manifest Status:	Completed copy
Trans1 State ID:	NY85990AD

NATIONAL AMBULANCE & OXYGEN SERVICE (Continued) **1000789499**

Trans2 State ID:	Not reported
Generator Ship Date:	960823
Trans1 Recv Date:	960823
Trans2 Recv Date:	Not reported
TSD Site Recv Date:	960826
Part A Recv Date:	Not reported
Part B Recv Date:	960913
Generator EPA ID:	NYD987009602
Trans1 EPA ID:	NYD980753784
Trans2 EPA ID:	Not reported
TSDF ID:	NYD980753784
Waste Code:	F005 - UNKNOWN
Quantity:	00072
Units:	P - Pounds
Number of Containers:	002
Container Type:	DM - Metal drums, barrels
Handling Method:	B Incineration, heat recovery, burning.
Specific Gravity:	100
Year:	96
Manifest Tracking Num:	Not reported
Import Ind:	Not reported
Export Ind:	Not reported
Discr Quantity Ind:	Not reported
Discr Type Ind:	Not reported
Discr Residue Ind:	Not reported
Discr Partial Reject Ind:	Not reported
Discr Full Reject Ind:	Not reported
Manifest Ref Num:	Not reported
Alt Fac RCRA Id:	Not reported
Alt Fac Sign Date:	Not reported
Mgmt Method Type Code:	Not reported

F15 **NATIONAL AMBULANCE & OXYGEN SERVICE INC** **UST** **U003314778**
North **177 UNIVERSITY AVENUE** **HIST UST** **N/A**
< 1/8 **ROCHESTER, NY 14605**
0.073 mi.
385 ft. **Site 2 of 5 in cluster F**

Relative:
Equal

Actual:
520 ft.

UST:

Facility Id:	8-144495
Region:	STATE
DEC Region:	8
Site Status:	Unregulated
Program Type:	PBS
Expiration Date:	N/A
UTM X:	288769.78672999999
UTM Y:	4781842.81446
Site ID:	48846

Tank Number:	001
Tank Status:	Closed - Removed
Tank Model:	Not reported
Pipe Model:	Not reported
Install Date:	12/1/1981
Capacity Gallons:	4000
Tightness Test Method:	05
Next Test Date:	Not reported
Date Tank Closed:	4/1/1992

NATIONAL AMBULANCE & OXYGEN SERVICE INC (Continued) **U003314778**

Tank ID:	147486
Tank Location:	5
Tank Type:	Steel/carbon steel
Date Test:	11/1/1990
Register:	True
Modified By:	TRANSLAT
Last Modified:	3/4/2004

Tank Number:	002
Tank Status:	Closed - Removed
Tank Model:	Not reported
Pipe Model:	Not reported
Install Date:	12/1/1981
Capacity Gallons:	6000
Tightness Test Method:	05
Next Test Date:	Not reported
Date Tank Closed:	7/1/1992
Tank ID:	147487
Tank Location:	5
Tank Type:	Steel/carbon steel
Date Test:	12/1/1990
Register:	True
Modified By:	TRANSLAT
Last Modified:	3/4/2004

Tank Number:	003
Tank Status:	Closed - Removed
Tank Model:	Not reported
Pipe Model:	Not reported
Install Date:	12/1/1981
Capacity Gallons:	4000
Tightness Test Method:	05
Next Test Date:	Not reported
Date Tank Closed:	7/1/1992
Tank ID:	147488
Tank Location:	5
Tank Type:	Steel/carbon steel
Date Test:	11/1/1990
Register:	True
Modified By:	TRANSLAT
Last Modified:	3/4/2004

Tank Number:	004
Tank Status:	Closed - Removed
Tank Model:	Not reported
Pipe Model:	Not reported
Install Date:	12/1/1981
Capacity Gallons:	5000
Tightness Test Method:	05
Next Test Date:	Not reported
Date Tank Closed:	7/1/1992
Tank ID:	147489
Tank Location:	5
Tank Type:	Steel/carbon steel

NATIONAL AMBULANCE & OXYGEN SERVICE INC (Continued) **U003314778**

Date Test:	12/1/1990
Register:	True
Modified By:	TRANSLAT
Last Modified:	3/4/2004

Tank Number:	005
Tank Status:	Closed - Removed
Tank Model:	Not reported
Pipe Model:	Not reported
Install Date:	12/1/1981
Capacity Gallons:	5000
Tightness Test Method:	05
Next Test Date:	Not reported
Date Tank Closed:	7/1/1992
Tank ID:	147490
Tank Location:	5
Tank Type:	Steel/carbon steel
Date Test:	12/1/1990
Register:	True
Modified By:	TRANSLAT
Last Modified:	3/4/2004

UST_PBS_BSAFFIL:

Site Id:	48846
Program Number:	8-144495
Facility Type:	Mail Contact
Affiliation Type:	07
Affiliation Subtype:	NNN
Company Name:	NATIONAL AMBULANCE & OXYGEN SERVICE INC
Contact Type:	Not reported
Contact Name:	GEORGE T HEISEL SR
Address1:	177 UNIVERSITY AVENUE
Address2:	Not reported
City:	ROCHESTER
State:	NY
Zip Code:	14605
Country Code:	001
Phone:	(716) 546-8510
Phone Ext:	Not reported
Email:	Not reported
Fax Number:	Not reported
Modified By:	TRANSLAT
Date Last Modified:	3/4/2004

Site Id:	48846
Program Number:	8-144495
Facility Type:	Emergency Contact
Affiliation Type:	11
Affiliation Subtype:	NNN
Company Name:	GEORGE S HEISEL, JR
Contact Type:	Not reported
Contact Name:	GEORGE T HEISEL
Address1:	Not reported
Address2:	Not reported
City:	Not reported
State:	NN

NATIONAL AMBULANCE & OXYGEN SERVICE INC (Continued) **U003314778**

Zip Code: Not reported
Country Code: 001
Phone: (716) 546-2525
Phone Ext: Not reported
Email: Not reported
Fax Number: Not reported
Modified By: TRANSLAT
Date Last Modified: 3/4/2004

Site Id: 48846
Program Number: 8-144495
Facility Type: On-Site Operator
Affiliation Type: 04
Affiliation Subtype: NNN
Company Name: NATIONAL AMBULANCE & OXYGEN SERVICE INC
Contact Type: Not reported
Contact Name: NATL AMBULNCE & OXYGEN SERVICE
Address1: Not reported
Address2: Not reported
City: Not reported
State: NN
Zip Code: Not reported
Country Code: 001
Phone: (716) 546-8510
Phone Ext: Not reported
Email: Not reported
Fax Number: Not reported
Modified By: TRANSLAT
Date Last Modified: 3/4/2004

Site Id: 48846
Program Number: 8-144495
Facility Type: Owner
Affiliation Type: 01
Affiliation Subtype: E
Company Name: GEORGE S HEISEL, JR
Contact Type: Not reported
Contact Name: Not reported
Address1: 2172 QUEEN PALM ROAD
Address2: Not reported
City: BOCA RATON
State: FL
Zip Code: 33432
Country Code: 001
Phone: (305) 392-0340
Phone Ext: Not reported
Email: Not reported
Fax Number: Not reported
Modified By: TRANSLAT
Date Last Modified: 3/4/2004

HIST UST:
PBS Number: 8-144495
SPDES Number: Not reported
Emergency Contact: GEORGE T HEISEL
Emergency Telephone: (716) 546-2525
Operator: NATL AMBULNCE & OXYGEN SERVICE

NATIONAL AMBULANCE & OXYGEN SERVICE INC (Continued) **U003314778**

Operator Telephone:	(716) 546-8510
Owner Name:	GEORGE S HEISEL, JR
Owner Address:	2172 QUEEN PALM ROAD
Owner City,St,Zip:	BOCA RATON, FL 33432
Owner Telephone:	(305) 392-0340
Owner Type:	Corporate/Commercial
Owner Subtype:	Not reported
Mailing Name:	NATIONAL AMBULANCE & OXYGEN SERVICE INC
Mailing Address:	177 UNIVERSITY AVENUE
Mailing Address 2:	Not reported
Mailing City,St,Zip:	ROCHESTER, NY 14605
Mailing Contact:	GEORGE T HEISEL SR
Mailing Telephone:	(716) 546-8510
Owner Mark:	First Owner
Facility Status:	2 - Unregulated by PBS (the total capacity is less than 1,101 gallons) and Subpart 360-14.
Facility Addr2:	Not reported
SWIS ID:	2614
Old PBS Number:	Not reported
Facility Type:	TRUCKING/TRANSPORTATION
Inspected Date:	Not reported
Inspector:	Not reported
Inspection Result:	Not reported
Federal ID:	Not reported
Certification Flag:	False
Certification Date:	06/29/1992
Expiration Date:	06/30/1997
Renew Flag:	False
Renewal Date:	Not reported
Total Capacity:	0
FAMT:	True
Facility Screen:	No Missing Data
Owner Screen:	Minor Data Missing
Tank Screen:	0
Dead Letter:	False
CBS Number:	Not reported
Town or City:	ROCHESTER (C)
County Code:	26
Town or City:	14
Region:	8
Tank Id:	001
Tank Location:	UNDERGROUND
Tank Status:	Closed-Removed
Install Date:	19811201
Capacity (gals):	4000
Product Stored:	UNLEADED GASOLINE
Tank Type:	Steel/carbon steel
Tank Internal:	Not reported
Tank External:	Not reported
Pipe Location:	Not reported
Pipe Type:	GALVANIZED STEEL
Pipe Internal:	Not reported
Pipe External:	Not reported
Second Containment:	None
Leak Detection:	None
Overfill Prot:	Not reported

NATIONAL AMBULANCE & OXYGEN SERVICE INC (Continued) **U003314778**

Dispenser:	Suction
Date Tested:	11/01/1990
Next Test Date:	Not reported
Missing Data for Tank:	Minor Data Missing
Date Closed:	04/01/1992
Test Method:	Ainlay
Deleted:	False
Updated:	True
Lat/long:	Not reported

Tank Id:	002
Tank Location:	UNDERGROUND
Tank Status:	Closed-Removed
Install Date:	19811201
Capacity (gals):	6000
Product Stored:	DIESEL
Tank Type:	Steel/carbon steel
Tank Internal:	Not reported
Tank External:	Not reported
Pipe Location:	Not reported
Pipe Type:	GALVANIZED STEEL
Pipe Internal:	Not reported
Pipe External:	Not reported
Second Containment:	None
Leak Detection:	None
Overfill Prot:	Not reported
Dispenser:	Suction
Date Tested:	12/01/1990
Next Test Date:	Not reported
Missing Data for Tank:	Minor Data Missing
Date Closed:	07/01/1992
Test Method:	Ainlay
Deleted:	False
Updated:	True
Lat/long:	Not reported

Tank Id:	003
Tank Location:	UNDERGROUND
Tank Status:	Closed-Removed
Install Date:	19811201
Capacity (gals):	4000
Product Stored:	UNLEADED GASOLINE
Tank Type:	Steel/carbon steel
Tank Internal:	Not reported
Tank External:	Not reported
Pipe Location:	Not reported
Pipe Type:	GALVANIZED STEEL
Pipe Internal:	Not reported
Pipe External:	Not reported
Second Containment:	None
Leak Detection:	None
Overfill Prot:	Not reported
Dispenser:	Submersible
Date Tested:	11/01/1990
Next Test Date:	Not reported

NATIONAL AMBULANCE & OXYGEN SERVICE INC (Continued) **U003314778**

Missing Data for Tank:	Minor Data Missing
Date Closed:	07/01/1992
Test Method:	Ainlay
Deleted:	False
Updated:	True
Lat/long:	Not reported

Tank Id:	004
Tank Location:	UNDERGROUND
Tank Status:	Closed-Removed
Install Date:	19811201
Capacity (gals):	5000
Product Stored:	DIESEL
Tank Type:	Steel/carbon steel
Tank Internal:	Not reported
Tank External:	Not reported
Pipe Location:	Not reported
Pipe Type:	GALVANIZED STEEL
Pipe Internal:	Not reported
Pipe External:	Not reported
Second Containment:	None
Leak Detection:	None
Overfill Prot:	Not reported
Dispenser:	Submersible
Date Tested:	12/01/1990
Next Test Date:	Not reported
Missing Data for Tank:	Minor Data Missing
Date Closed:	07/01/1992
Test Method:	Ainlay
Deleted:	False
Updated:	True
Lat/long:	Not reported

Tank Id:	005
Tank Location:	UNDERGROUND
Tank Status:	Closed-Removed
Install Date:	19811201
Capacity (gals):	5000
Product Stored:	UNLEADED GASOLINE
Tank Type:	Steel/carbon steel
Tank Internal:	Not reported
Tank External:	Not reported
Pipe Location:	Not reported
Pipe Type:	GALVANIZED STEEL
Pipe Internal:	Not reported
Pipe External:	Not reported
Second Containment:	None
Leak Detection:	None
Overfill Prot:	Not reported
Dispenser:	Submersible
Date Tested:	12/01/1990
Next Test Date:	Not reported
Missing Data for Tank:	Minor Data Missing
Date Closed:	07/01/1992
Test Method:	Ainlay

NATIONAL AMBULANCE & OXYGEN SERVICE INC (Continued) **U003314778**

Deleted: False
Updated: True
Lat/long: Not reported

16
West
< 1/8
0.078 mi.
411 ft.

CATHAY PAGODA RESTAURANT **NY Spills** **S106004288**
488 EAST MAIN STREET **N/A**
ROCHESTER, NY

Relative:
Higher

Actual:
525 ft.

NY Spills:

Site ID:	103684
Facility Addr2:	Not reported
Facility ID:	0270149
Spill Number:	0270149
Facility Type:	ER
SWIS:	2814
Investigator:	TPWALSH
Referred To:	Not reported
Spill Date:	6/6/2002
Reported to Dept:	6/6/2002
CID:	28
Spill Cause:	Deliberate
Water Affected:	Not reported
Spill Source:	Commercial/Industrial
Spill Notifier:	Affected Persons
Cleanup Ceased:	6/6/2002
Cleanup Meets Std:	False
Last Inspection:	Not reported
Recommended Penalty:	Penalty Not Recommended
UST Trust:	False
Spill Class:	Known release with minimal potential for fire or hazard. DEC Response. Willing Responsible Party. Corrective action taken.
Spill Closed Dt:	6/6/2002
Remediation Phase:	0
Date Entered In Computer:	6/6/2002
Spill Record Last Update:	6/11/2002
Spiller Name:	LOIS LEW
Spiller Company:	CATHAY PAGODA RESTAURANT
Spiller Address:	488 EAST MAIN STREET
Spiller City,St,Zip:	ROCHESTER, NY 14604-
Spiller Company:	001
Contact Name:	Not reported
Contact Phone:	Not reported
DEC Region:	8
DER Facility ID:	91664
DEC Memo:	Prior to Sept, 2004 data translation this spill Lead_DEC Field was "TW" 6/6/2002 TW PHONE CONVERSATION WITH MARK LESZCZYNSKI OF MCHD. MCHD RESTAURANT SECTION AND MONROE COUNTY PURE WATERS RESPONDING TO THE SITE. LAW ENFORCEMENT NOTIFIED, AND ECO CHRIS WARD IS ON SITE. MONROE COUNTY HEALTH DEPARTMENT AND MONROE COUNTY PURE WATERS TO HANDLE FOLLOW UP. NO FURTHER ACTION NEEDED AT THIS TIME BY SPILLS.
Remarks:	THE CATHAY PAGODA HAD A KITCHEN FIRE NOT LONG AGO AND ARE GUTTING THE KITCHEN. EARLIER THIS WEEK AND TODAY ESPECIALLY, THEY HAVE BEEN DISPOSING OF THE GREASE VATS IN THE STREET IN FRONT OF THE DOWNSTAIRS CABARET AND AT THE SIDE OF THE PAGODA. CABARET PERSONNEL ARE WORRIED ABOUT PATRONS HAVING TO WALK THROUGH THE GREASY MESS. THIS GREASE IS IMPACTING THE SEWER. FORWARDED TO LAW ENFORCEMENT AND FAXED TO MCHD ON

CATHAY PAGODA RESTAURANT (Continued) **S106004288**

06/06/02 AT 1545 HRS. CALLER WOULD LIKE A CALL BACK.

Material:

Site ID:	103684
Operable Unit ID:	867275
Operable Unit:	01
Material ID:	510406
Material Code:	0046A
Material Name:	COOKING GREASE
Case No.:	Not reported
Material FA:	Other
Quantity:	0
Units:	Gallons
Recovered:	No
Resource Affected:	Not reported
Oxygenate:	False

Tank Test:

Site ID:	Not reported
Spill Tank Test:	Not reported
Tank Number:	Not reported
Tank Size:	Not reported
Test Method:	Not reported
Leak Rate:	Not reported
Gross Fail:	Not reported
Modified By:	Not reported
Last Modified:	Not reported
Test Method:	Not reported

F17 **LIFT LINE INC** **RCRA-NonGen** **1000392631**
NNW **158 UNIVERSITY AVE** **FINDS** **NYD981565351**
< 1/8 **ROCHESTER, NY 14605**
0.083 mi.
437 ft. **Site 3 of 5 in cluster F**

Relative:
Higher

Actual:
522 ft.

RCRA-NonGen:

Date form received by agency:	01/01/2007
Facility name:	LIFT LINE INC
Facility address:	158 UNIVERSITY AVE ROCHESTER, NY 146052941
EPA ID:	NYD981565351
Mailing address:	UNIVERSITY AVE ROCHESTER, NY 14605
Contact:	Not reported
Contact address:	UNIVERSITY AVE ROCHESTER, NY 14605
Contact country:	US
Contact telephone:	Not reported
Contact email:	Not reported
EPA Region:	02
Classification:	Non-Generator
Description:	Handler: Non-Generators do not presently generate hazardous waste

Owner/Operator Summary:

Owner/operator name:	ROCHESTER-GENESEE
Owner/operator address:	NOT REQUIRED

LIFT LINE INC (Continued) **1000392631**

NOT REQUIRED, WY 99999
Owner/operator country: US
Owner/operator telephone: (212) 555-1212
Legal status: Private
Owner/Operator Type: Operator
Owner/Op start date: Not reported
Owner/Op end date: Not reported

Owner/operator name: ROCHESTER-GENESEE
Owner/operator address: NOT REQUIRED
NOT REQUIRED, WY 99999
Owner/operator country: US
Owner/operator telephone: (212) 555-1212
Legal status: Private
Owner/Operator Type: Owner
Owner/Op start date: Not reported
Owner/Op end date: Not reported

Handler accessibilty indicator: Transferred to the program or state equivalent.

Handler Activities Summary:
U.S. importer of hazardous waste: Unknown
Mixed waste (haz. and radioactive): Unknown
Recycler of hazardous waste: No
Transporter of hazardous waste: Unknown
Treater, storer or disposer of HW: No
Underground injection activity: No
On-site burner exemption: Unknown
Furnace exemption: Unknown
Used oil fuel burner: No
Used oil processor: No
User oil refiner: No
Used oil fuel marketer to burner: No
Used oil Specification marketer: No
Used oil transfer facility: No
Used oil transporter: No
Off-site waste receiver: Commercial status unknown

Historical Generators:
Date form received by agency: 01/01/2006
Facility name: LIFT LINE INC
Classification: Not a generator, verified

Date form received by agency: 07/08/1999
Facility name: LIFT LINE INC
Classification: Not a generator, verified

Date form received by agency: 10/31/1986
Facility name: LIFT LINE INC
Classification: Small Quantity Generator

Violation Status: No violations found

FINDS:

Registry ID: 110004410539

Environmental Interest/Information System

LIFT LINE INC (Continued) **1000392631**

RCRAInfo is a national information system that supports the Resource Conservation and Recovery Act (RCRA) program through the tracking of events and activities related to facilities that generate, transport, and treat, store, or dispose of hazardous waste. RCRAInfo allows RCRA program staff to track the notification, permit, compliance, and corrective action activities required under RCRA.

F18 **SCHRODT IMPORTED CARS LTD** **UST** **U003314794**
NNW **158 UNIVERSITY AVENUE** **HIST UST** **N/A**
< 1/8 **ROCHESTER, NY 14605**
0.083 mi.
437 ft. **Site 4 of 5 in cluster F**

Relative:
Higher

Actual:
522 ft.

UST:

Facility Id:	8-144746
Region:	STATE
DEC Region:	8
Site Status:	Unregulated
Program Type:	PBS
Expiration Date:	N/A
UTM X:	288738.89254999999
UTM Y:	4781870.0086700004
Site ID:	48868
Tank Number:	001
Tank Status:	Closed - Removed
Tank Model:	Not reported
Pipe Model:	Not reported
Install Date:	1/1/1985
Capacity Gallons:	12000
Tightness Test Method:	NN
Next Test Date:	Not reported
Date Tank Closed:	10/1/1992
Tank ID:	147594
Tank Location:	5
Tank Type:	Steel/carbon steel
Date Test:	Not reported
Register:	True
Modified By:	TRANSLAT
Last Modified:	3/4/2004

UST_PBS_BSAFFIL:

Site Id:	48868
Program Number:	8-144746
Facility Type:	On-Site Operator
Affiliation Type:	04
Affiliation Subtype:	NNN
Company Name:	SCHRODT IMPORTED CARS LTD
Contact Type:	Not reported
Contact Name:	SCHRODT IMPORTED CARS LTD
Address1:	Not reported
Address2:	Not reported
City:	Not reported
State:	NN
Zip Code:	Not reported
Country Code:	001

SCHRODT IMPORTED CARS LTD (Continued) **U003314794**

Phone:	(716) 262-2662
Phone Ext:	Not reported
Email:	Not reported
Fax Number:	Not reported
Modified By:	TRANSLAT
Date Last Modified:	3/4/2004

Site Id:	48868
Program Number:	8-144746
Facility Type:	Owner
Affiliation Type:	01
Affiliation Subtype:	E
Company Name:	SCHRODT IMPORTED CARS LTD
Contact Type:	Not reported
Contact Name:	Not reported
Address1:	158 UNIVERSITY AVENUE
Address2:	Not reported
City:	ROCHESTER
State:	NY
Zip Code:	14605
Country Code:	001
Phone:	(716) 262-2662
Phone Ext:	Not reported
Email:	Not reported
Fax Number:	Not reported
Modified By:	TRANSLAT
Date Last Modified:	3/4/2004

Site Id:	48868
Program Number:	8-144746
Facility Type:	Emergency Contact
Affiliation Type:	11
Affiliation Subtype:	NNN
Company Name:	SCHRODT IMPORTED CARS LTD
Contact Type:	Not reported
Contact Name:	BERND SCHRODT
Address1:	Not reported
Address2:	Not reported
City:	Not reported
State:	NN
Zip Code:	Not reported
Country Code:	001
Phone:	(716) 262-2662
Phone Ext:	Not reported
Email:	Not reported
Fax Number:	Not reported
Modified By:	TRANSLAT
Date Last Modified:	3/4/2004

Site Id:	48868
Program Number:	8-144746
Facility Type:	Mail Contact
Affiliation Type:	07
Affiliation Subtype:	NNN
Company Name:	SCHRODT IMPORTED CARS LTD
Contact Type:	Not reported
Contact Name:	BERND SCHRODT

SCHRODT IMPORTED CARS LTD (Continued) **U003314794**

Address1:	54 UNIVERSITY AVENUE
Address2:	Not reported
City:	ROCHESTER
State:	NY
Zip Code:	14604
Country Code:	001
Phone:	(716) 262-2662
Phone Ext:	Not reported
Email:	Not reported
Fax Number:	Not reported
Modified By:	TRANSLAT
Date Last Modified:	3/4/2004

HIST UST:

PBS Number:	8-144746
SPDES Number:	Not reported
Emergency Contact:	BERND SCHRODT
Emergency Telephone:	(716) 262-2662
Operator:	SCHRODT IMPORTED CARS LTD
Operator Telephone:	(716) 262-2662
Owner Name:	SCHRODT IMPORTED CARS LTD
Owner Address:	158 UNIVERSITY AVENUE
Owner City,St,Zip:	ROCHESTER, NY 14605
Owner Telephone:	(716) 262-2662
Owner Type:	Corporate/Commercial
Owner Subtype:	Not reported
Mailing Name:	SCHRODT IMPORTED CARS LTD
Mailing Address:	54 UNIVERSITY AVENUE
Mailing Address 2:	Not reported
Mailing City,St,Zip:	ROCHESTER, NY 14604
Mailing Contact:	BERND SCHRODT
Mailing Telephone:	(716) 262-2662
Owner Mark:	Second Owner
Facility Status:	2 - Unregulated by PBS (the total capacity is less than 1,101 gallons) and Subpart 360-14.
Facility Addr2:	Not reported
SWIS ID:	2614
Old PBS Number:	Not reported
Facility Type:	OTHER RETAIL SALES
Inspected Date:	19890829
Inspector:	GM
Inspection Result:	Not reported
Federal ID:	Not reported
Certification Flag:	False
Certification Date:	07/02/1992
Expiration Date:	07/01/1997
Renew Flag:	False
Renewal Date:	Not reported
Total Capacity:	0
FAMT:	True
Facility Screen:	No Missing Data
Owner Screen:	No Missing Data
Tank Screen:	0
Dead Letter:	False
CBS Number:	Not reported
Town or City:	ROCHESTER (C)
County Code:	26

SCHRODT IMPORTED CARS LTD (Continued) **U003314794**

Town or City: 14
Region: 8

Tank Id: 001
Tank Location: UNDERGROUND
Tank Status: Closed-Removed
Install Date: 19850101
Capacity (gals): 12000
Product Stored: UNLEADED GASOLINE
Tank Type: Steel/carbon steel
Tank Internal: Not reported
Tank External: Painted/Asphalt Coating
Pipe Location: Not reported
Pipe Type: GALVANIZED STEEL
Pipe Internal: Not reported
Pipe External: Not reported
Second Containment: Vault (w/access)
Leak Detection: None
Overfill Prot: Not reported
Dispenser: Suction
Date Tested: Not reported
Next Test Date: Not reported
Missing Data for Tank: Minor Data Missing
Date Closed: 10/01/1992
Test Method: Not reported
Deleted: False
Updated: True
Lat/long: Not reported

F19 **AUTO SERVICE INTERNAT'L** **NY Spills S102169103**
NNW **158 UNIVERSITY AVENUE** **NY Hist Spills N/A**
< 1/8 **ROCHESTER, NY**
0.083 mi.
437 ft. **Site 5 of 5 in cluster F**

Relative:
Higher

Actual:
522 ft.

NY Spills:
Site ID: 92270
Facility Addr2: Not reported
Facility ID: 9208884
Spill Number: 9208884
Facility Type: ER
SWIS: 2814
Investigator: DLTILTON
Referred To: Not reported
Spill Date: 10/30/1992
Reported to Dept: 10/30/1992
CID: 28
Spill Cause: Unknown
Water Affected: Not reported
Spill Source: Commercial/Industrial
Spill Notifier: Responsible Party
Cleanup Ceased: 5/26/1994
Cleanup Meets Std: True
Last Inspection: Not reported
Recommended Penalty: Penalty Not Recommended
UST Trust: True
Spill Class: Known release that creates potential for fire or hazard. DEC Response. Unable/unwilling Responsible Party. Corrective action taken. (ISR)

AUTO SERVICE INTERNAT'L (Continued) **S102169103**

Spill Closed Dt:	5/26/1994
Remediation Phase:	0
Date Entered In Computer:	11/6/1992
Spill Record Last Update:	12/18/2003
Spiller Name:	Not reported
Spiller Company:	AUTO SERVICE INTERNAT'L
Spiller Address:	SAME
Spiller City,St,Zip:	ZZ
Spiller Company:	001
Contact Name:	Not reported
Contact Phone:	Not reported
DEC Region:	8
DER Facility ID:	82869
DEC Memo:	Prior to Sept, 2004 data translation this spill Lead_DEC Field was "DT" 10/30/92: B & D PUMP & TANK TO REMOVE TANK AND COME UP WITH PROPER REMEDIATION. DEPT TO INVESTIGATE. 10/30/92: DAVE TILTON ON SITE W/B & D PUMP & TANK. TANK IN EXCELLENT CONDITION BUT MONITORING WELLS HAD FREE PRODUCT. B & D PUMP & TANK TO PLACE V.E.W. AND ALSO PLACING 2 MONITORING WELLS DOWNGRADIENT. 12/24/92: D TILTON TELCON W/B & D PUMP & TANK; BOTH MONITORING WELLS ARE INSTALLED. NO SAMPLE RESULTS BACK YET. DEPT TO CONTACT BERNIE SDRADT (OWNER) TO HAVE MONITORING WELLS SAMPLED RUNNING 602 & MTBE. 12/30/92: DT TELCON W/DAVE JUNCO OF B & D PUMP AND TANK. SAMPLES TAKEN FROM MONITORING WELLS RUNNING 602 AND MTBE. ALSO FORWARDING COPIES OF REMOVAL OF CONTAMINATED SOIL TO BACKGROUND WITH HNU METER. 01/07/93: WALSH CHECKED 2 WELLS AT THIS PROPERTY NO FLOATING PRODUCT WAS FOUND. SVES APPEARS TO BE OPERATING PROPERLY. WALSH DEPARTED SITE. 07/22/93: DT & MZ ON SITE; CHECKED BOTH MONITORING WELLS. NO EVIDENCE OF PRODUCT SHEEN OR ODOR. HNU READINGS AT V.E.S. BLOWER AT 26 PPM. 01/20/94: CH ON SITE TO TAKE VES EFFLUENT READING W/HNU. DISCHARGE STACK IS ON NORTH SIDE OF GARAGE NEAR SERVICE BAY DOORS. BACKGROUND READING IS 0.5 PPM. VES EFFLUENT IS 5.0 PPM. NET DISCHARGE READING IS 4.5 P. 05/26/94: RECEIVED LETTER FROM H & A OF NY; READINGS ARE AT BACKGROUND. NO FURTHER REMEDIAL WORK NEEDED AT THIS TIME. 12/18/O3 PAPER FILE REMOVED PER FILE RETENTION POLICY.
Remarks:	WHILE REMOVING TANK, ENCOUNTERED CONTAMINATED SOIL AND FREE PRODUCT. TANK IS 12,000 GAL UNDERGROUND GASOLINE TANK.

Material:

Site ID:	92270
Operable Unit ID:	972429
Operable Unit:	01
Material ID:	405959
Material Code:	0009
Material Name:	Gasoline
Case No.:	Not reported
Material FA:	Petroleum
Quantity:	0
Units:	Gallons
Recovered:	No
Resource Affected:	Not reported
Oxygenate:	False

Tank Test:

Site ID:	Not reported
Spill Tank Test:	Not reported
Tank Number:	Not reported

AUTO SERVICE INTERNAT'L (Continued) **S102169103**

Tank Size: Not reported
Test Method: Not reported
Leak Rate: Not reported
Gross Fail: Not reported
Modified By: Not reported
Last Modified: Not reported
Test Method: Not reported

NY Hist Spills:
Region of Spill: 8
Spill Number: 9208884
Investigator: DT
Caller Name: Not reported
Caller Agency: Not reported
Caller Phone: Not reported
Notifier Name: Not reported
Notifier Agency: Not reported
Notifier Phone: Not reported
Spill Date/Time: 10/30/1992 08:15
Reported to Dept Date/Time: 10/30/92 08:43
SWIS: 26
Spiller Name: AUTO SERVICE INTERNAT'L
Spiller Contact: Not reported
Spiller Phone: Not reported
Spiller Address: SAME
Spiller City,St,Zip: Not reported
Spill Cause: Unknown
Reported to Dept: On Land
Water Affected: Not reported
Spill Source: 01
Spill Notifier: Responsible Party
PBS Number: Not reported
Cleanup Ceased: 05/26/94
Cleanup Meets Std: True
Last Inspection: / /
Recommended Penalty: Penalty Not Recommended
Spiller Cleanup Dt: / /
Enforcement Date: / /
Invstgn Complete: / /
UST Involvement: True
Spill Class: Known release that creates potential for fire or hazard. DEC Response. Unable/unwilling Responsible Party. Corrective action taken. (ISR)
Spill Closed Dt: 05/26/94
Corrective Action Plan Submitted: / /
Date Region Sent Summary to Central Office: / /
Date Spill Entered In Computer Data File: 11/06/92
Date Spill Entered In Computer Data File: Not reported
Update Date: 05/24/00
Is Updated: False

Tank:
PBS Number: Not reported
Tank Number: Not reported
Tank Size: Not reported
Test Method: Not reported
Leak Rate Failed Tank: Not reported

AUTO SERVICE INTERNAT'L (Continued) **S102169103**

Gross Leak Rate: Not reported

Material:
Material Class Type: Petroleum
Quantity Spilled: 0
Unkonwn Quantity Spilled: False
Units: Gallons
Quantity Recovered: 0
Unkonwn Quantity Recovered: False
Material: GASOLINE
Class Type: GASOLINE
Times Material Entry In File: 21329
CAS Number: Not reported
Last Date: 19940929
DEC Remarks: 10/30/92: B D PUMP TANK TO REMOVE TANK AND COME UP WITH PROPER REMEDIATION. DEPT TO INVESTIGATE. 10/30/92: DAVE TILTON ON SITE W/B D PUMP TANK. TANK IN EXCELLENT CONDITION BUT MONITORING WELLS HAD FREE PRODUCT. B D PUMP TANK TO PLACE V.E.W. AND ALSO PLACING 2 MONITORING WELLS DOWNGRADIENT. 12/24/92: D TILTON TELCON W/B D PUMP TANK; BOTH MONITORING WELLS ARE INSTALLED. NO SAMPLE RESULTS BACK YET. DEPT TO CONTACT BERNIE SDRADT OWNER) TO HAVE MONITORING WELLS SAMPLED RUNNING602 MTBE. 12/30/92: DT TELCON W/DAVE JUNCO OF B D PUMP AND TANK. SAMPLES TAKEN FROM MONITORING WELLS RUNNING 602 AND MTBE. ALSO FORWARDING COPIES OF REMOVAL OF CONTAMINATED SOIL TO BACKGROUND WITH HNU METER. 01/07/93: WALSH CHECKED 2 WELLSAT THIS PROPERTY NO FLOATING PRODUCT WAS FOUND. SVES APPEARS TO BE OPERATING PROPERLY. WALSH DEPARTED SITE. 07/22/93: DT MZ ON SITE; CHECKED BOTH MONITORING WELLS. NO EVIDENCE OF PRODUCT SHEEN OR ODOR. HNU READINGS AT V.E.S. BLOWER AT 26 PPM.01/20/94: CH ON SITE TO TAKE VES EFFLUENT READING W/HNU. DISCHARGE STACK IS ON NORTH SIDE OF GARAGE NEAR SERVICE BAY DOORS. BACKGROUND READING IS 0.5 PPM. VES EFFLUENT IS 5.0 PPM. NET DISCHARGE READING IS 4.5 P. 05/26/94: RECEIVED LETTER FROM H AOF NY; READINGS ARE AT BACKGROUND. NO FURTHER REMEDIAL WORK NEEDED AT THIS TIME.
Remark: WHILE REMOVING TANK, ENCOUNTERED CONTAMINATED SOIL AND FREE PRODUCT. TANK IS 12,000 GAL UNDERGROUND GASOLINE TANK.

E20 **REAL ESTATE BOARD OF ROCH** **NY Spills** **S104651336**
ENE **MAIN / UNIVERSITY** **NY Hist Spills** **N/A**
< 1/8 **ROCHESTER, NY**
0.086 mi.
453 ft. **Site 2 of 2 in cluster E**

Relative: Higher

Actual: 523 ft.

NY Spills:
Site ID: 234602
Facility Addr2: Not reported
Facility ID: 8382328
Spill Number: 8382328
Facility Type: ER
SWIS: 2814
Investigator: PCLINDEN
Referred To: Not reported
Spill Date: 3/28/1983
Reported to Dept: 3/28/1983
CID: Not reported
Spill Cause: Unknown
Water Affected: IN SEWER
Spill Source: Unknown
Spill Notifier: Other
Cleanup Ceased: 3/17/2005

REAL ESTATE BOARD OF ROCH (Continued) **S104651336**

Cleanup Meets Std:	False
Last Inspection:	Not reported
Recommended Penalty:	Penalty Not Recommended
UST Trust:	False
Spill Class:	Known release that creates potential for fire or hazard. DEC Response. Willing Responsible Party. Corrective action taken.
Spill Closed Dt:	3/17/2005
Remediation Phase:	0
Date Entered In Computer:	Not reported
Spill Record Last Update:	2/28/2007
Spiller Name:	Not reported
Spiller Company:	Not reported
Spiller Address:	Not reported
Spiller City,St,Zip:	***Update***, ZZ
Spiller Company:	001
Contact Name:	Not reported
Contact Phone:	Not reported
DEC Region:	8
DER Facility ID:	193252
DEC Memo:	Prior to Sept, 2004 data translation this spill Lead_DEC Field was "PL". 2004/02/19 - Spill_Time was previously blank and replaced with RCVD_Time to fix a data translation problem... Bob Corcoran 3/17/05: DD FILE AND DATABASE REVIEW. NO FURTHER ACTIONS REQUIRED BY SPILLS UNIT AT THIS TIME - SPILL FILE CLOSED. 02/28/07: PAPER FILE REMOVED PER FILE RETENTION POLICY.
Remarks:	Minor spillage by persons unknown which got into basement of Real Estate Board of Rochester and was flushed. Combined sewers near Main and University affected. Fumes in sewer. No action necessary. Sewer maintenance (city) reported that there was fuel oil in sewers. Believed to be from leaking UST from National Ambulance. They reported sewer would be flushed by fire department and that fire prevention would order the leaking tank to be pumped out. 3/29/83 Investigation by Lt DiLaura revealed National Ambulance tanks had not leaked. Approx 1 gal of product (gas) had been dumped on Bleecher St and leaked into walls at 550 E Main St causing fumes in basement and back stairwell. Walls and product were flushed and fumes subsided. No readings in sewer w/explosion meter. Nat'l Ambulance had trouble w/leaking tanks about one year ago and had them replaced.

Material:

Site ID:	234602
Operable Unit ID:	894905
Operable Unit:	01
Material ID:	481651
Material Code:	0001
Material Name:	#2 Fuel Oil
Case No.:	Not reported
Material FA:	Petroleum
Quantity:	0
Units:	Gallons
Recovered:	No
Resource Affected:	Not reported
Oxygenate:	False

Tank Test:

Site ID:	Not reported
Spill Tank Test:	Not reported

REAL ESTATE BOARD OF ROCH (Continued) **S104651336**

Tank Number: Not reported
Tank Size: Not reported
Test Method: Not reported
Leak Rate: Not reported
Gross Fail: Not reported
Modified By: Not reported
Last Modified: Not reported
Test Method: Not reported

NY Hist Spills:
Region of Spill: 8
Spill Number: 8382328
Investigator: PL
Caller Name: Not reported
Caller Agency: Not reported
Caller Phone: Not reported
Notifier Name: Not reported
Notifier Agency: Not reported
Notifier Phone: Not reported
Spill Date/Time: 03/28/1983
Reported to Dept Date/Time: 03/28/83 18:15
SWIS: 26
Spiller Name: Not reported
Spiller Contact: Not reported
Spiller Phone: Not reported
Spiller Address: Not reported
Spiller City,St,Zip: Not reported
Spill Cause: Unknown
Reported to Dept: In Sewer
Water Affected: Not reported
Spill Source: 12
Spill Notifier: Not reported
PBS Number: Not reported
Cleanup Ceased: / /
Cleanup Meets Std: False
Last Inspection: / /
Recommended Penalty: Penalty Not Recommended
Spiller Cleanup Dt: / /
Enforcement Date: / /
Invstgn Complete: / /
UST Involvement: False
Spill Class: Known release that creates potential for fire or hazard. DEC Response. Willing Responsible Party. Corrective action taken.
Spill Closed Dt: / /
Corrective Action Plan Submitted: / /
Date Region Sent Summary to Central Office: / /
Date Spill Entered In Computer Data File: / /
Date Spill Entered In Computer Data File: Not reported
Update Date: 05/23/00
Is Updated: False

Tank:
PBS Number: Not reported
Tank Number: Not reported
Tank Size: Not reported
Test Method: Not reported

REAL ESTATE BOARD OF ROCH (Continued) **S104651336**

Leak Rate Failed Tank: Not reported
Gross Leak Rate: Not reported

Material:
Material Class Type: Petroleum
Quantity Spilled: 0
Unkonwn Quantity Spilled: True
Units: Gallons
Quantity Recovered: 0
Unkonwn Quantity Recovered: True
Material: #2 FUEL OIL
Class Type: #2 FUEL OIL
Times Material Entry In File: 24464
CAS Number: Not reported
Last Date: 19941207
DEC Remarks: Not reported
Remark: Minor spillage by persons unknown which got into basement of Real Estate Board of Rochester and was flushed. Combined sewers near Main and University affected. Fumes in sewer. No action necessary. Sewer maintenance city) reported that there wasfuel oil in sewers. Believed to be from leaking UST from National Ambulance. They reported sewer would be flushed by fire department and that fire prevention would order the leaking tank to be pumped out. 3/29/83 Investigation by Lt DiLaura revealed National Ambulance tanks had not leaked. Approx 1 gal of product gas) had been dumped on Bleecher St and leaked into walls at 550 E Main St causing fumes in basement and back stairwell. Walls and product were flushed and fumes subsided. Noreadings in sewer w/explosion meter. Nat l Ambulance had trouble w/leaking tanks about one year ago and had them replaced.

21
West
< 1/8
0.091 mi.
482 ft.

ROCHESTER GAS & ELECTRIC **NY Spills** **1001422492**
24 WINDSOR STREET **NY Hist Spills** **N/A**
ROCHESTER, NY

Relative:
Higher

Actual:
528 ft.

NY Spills:
Site ID: 210366
Facility Addr2: Not reported
Facility ID: 7681103
Spill Number: 7681103
Facility Type: ER
SWIS: 2814
Investigator: PEARSON
Referred To: Not reported
Spill Date: 9/21/1976
Reported to Dept: 11/3/1976
CID: 28
Spill Cause: Equipment Failure
Water Affected: Not reported
Spill Source: Commercial/Industrial
Spill Notifier: Responsible Party
Cleanup Ceased: 11/3/1976
Cleanup Meets Std: True
Last Inspection: Not reported
Recommended Penalty: Penalty Not Recommended
UST Trust: False
Spill Class: Known release with minimal potential for fire or hazard. DEC Response. Willing Responsible Party. Corrective action taken.

ROCHESTER GAS & ELECTRIC (Continued) **1001422492**

Spill Closed Dt:	11/3/1976
Remediation Phase:	0
Date Entered In Computer:	9/10/1991
Spill Record Last Update:	2/19/2004
Spiller Name:	Not reported
Spiller Company:	ROCHESTER GAS & ELECTRIC
Spiller Address:	24 WINDSOR STREET
Spiller City,St,Zip:	ROCHESTER, ZZ
Spiller Company:	001
Contact Name:	Not reported
Contact Phone:	Not reported
DEC Region:	8
DER Facility ID:	174390
DEC Memo:	Prior to Sept, 2004 data translation this spill Lead_DEC Field was "TP" 2004/02/19 - Both Spill_Time and RCVD_Time were previously blank and replaced with "00:00" to fix a data translation problem... Bob Corcoran 11/03/76: PCB OIL CONTAINED IN VAULT. CLEANED UP BY RG&E PERSONNEL. CONTAMINATED MATERIALS TAKEN TO CHEMTROC. 1/5/01: PAPER FILE REMOVED AS PER RECORD RETENTION POLICY.
Remarks:	IMPROPER FACTORY WELD FAILED CAUSING 2 GAL OF PCB OIL TO LEAK.

Material:

Site ID:	210366
Operable Unit ID:	892069
Operable Unit:	01
Material ID:	483147
Material Code:	0017A
Material Name:	PCB OIL
Case No.:	Not reported
Material FA:	Petroleum
Quantity:	2
Units:	Gallons
Recovered:	No
Resource Affected:	Not reported
Oxygenate:	False

Tank Test:

Site ID:	Not reported
Spill Tank Test:	Not reported
Tank Number:	Not reported
Tank Size:	Not reported
Test Method:	Not reported
Leak Rate:	Not reported
Gross Fail:	Not reported
Modified By:	Not reported
Last Modified:	Not reported
Test Method:	Not reported

NY Hist Spills:

Region of Spill:	8
Spill Number:	7681103
Investigator:	TP
Caller Name:	Not reported
Caller Agency:	Not reported
Caller Phone:	Not reported
Notifier Name:	Not reported

ROCHESTER GAS & ELECTRIC (Continued) **1001422492**

Notifier Agency: Not reported
Notifier Phone: Not reported
Spill Date/Time: 09/21/1976
Reported to Dept Date/Time: 11/03/76
SWIS: 26
Spiller Name: ROCHESTER GAS & ELECTRIC
Spiller Contact: Not reported
Spiller Phone: Not reported
Spiller Address: 24 WINDSOR STREET
Spiller City,St,Zip: ROCHESTER
Spill Cause: Equipment Failure
Reported to Dept: On Land
Water Affected: Not reported
Spill Source: 01
Spill Notifier: Responsible Party
PBS Number: Not reported
Cleanup Ceased: 11/03/76
Cleanup Meets Std: True
Last Inspection: / /
Recommended Penalty: Penalty Not Recommended
Spiller Cleanup Dt: / /
Enforcement Date: / /
Invstgn Complete: / /
UST Involvement: False
Spill Class: Known release with minimal potential for fire or hazard. DEC Response. Willing Responsible Party. Corrective action taken.
Spill Closed Dt: 11/03/76
Corrective Action Plan Submitted: / /
Date Region Sent Summary to Central Office: / /
Date Spill Entered In Computer Data File: 09/10/91
Date Spill Entered In Computer Data File: Not reported
Update Date: 01/09/01
Is Updated: False

Tank:
PBS Number: Not reported
Tank Number: Not reported
Tank Size: Not reported
Test Method: Not reported
Leak Rate Failed Tank: Not reported
Gross Leak Rate: Not reported

Material:
Material Class Type: Petroleum
Quantity Spilled: 2
Unkonwn Quantity Spilled: False
Units: Gallons
Quantity Recovered: 0
Unkonwn Quantity Recovered: False
Material: PCB OIL
Class Type: PCB OIL
Times Material Entry In File: 1229
CAS Number: Not reported
Last Date: 19940728
DEC Remarks: 11/03/76: PCB OIL CONTAINED IN VAULT. CLEANED UP BY RG E PERSONNEL. CONTAMINATED MATERIALS TAKEN TO CHEMTROC. 1/5/01: PAPER FILE REMOVED AS PER RECORD RETENTION POLICY.
Remark: IMPROPER FACTORY WELD FAILED CAUSING 2 GAL OF PCB OIL TO LEAK.

G22 **FORMER HALLMANS WAREHOUSE** **NY Spills** **S106011032**
SW **64 SCIO STREET** **N/A**
< 1/8 **ROCHESTER, NY**
0.098 mi.
520 ft. **Site 1 of 5 in cluster G**

Relative:
Higher

Actual:
525 ft.

NY Spills:

Site ID:	81704
Facility Addr2:	Not reported
Facility ID:	0270542
Spill Number:	0270542
Facility Type:	ER
SWIS:	2814
Investigator:	PRMILLER
Referred To:	Not reported
Spill Date:	1/29/2003
Reported to Dept:	1/29/2003
CID:	28
Spill Cause:	Unknown
Water Affected:	Not reported
Spill Source:	Commercial/Industrial
Spill Notifier:	Local Agency
Cleanup Ceased:	2/5/2004
Cleanup Meets Std:	False
Last Inspection:	Not reported
Recommended Penalty:	Penalty Not Recommended
UST Trust:	False
Spill Class:	Known release with minimal potential for fire or hazard. DEC Response. Willing Responsible Party. Corrective action taken.
Spill Closed Dt:	2/5/2004
Remediation Phase:	0
Date Entered In Computer:	1/29/2003
Spill Record Last Update:	11/24/2008
Spiller Name:	CALLER
Spiller Company:	CITY OF ROCHESTER
Spiller Address:	Not reported
Spiller City,St,Zip:	ROCHESTER, NY
Spiller Company:	001
Contact Name:	CALLER
Contact Phone:	Not reported
DEC Region:	8
DER Facility ID:	75541
DEC Memo:	Prior to Sept, 2004 data translation this spill Lead_DEC Field was "PM" 02/03/03 REPORT FAXED TO MCHD AT 1200 HRS. 02/05/2004 BASED ON REVIEW OF DATABASE, NO FURTHER ACTION IS NEEDED. 11/24/08 PAPER FILE REMOVED PER FILE RETENTION POLICY.
Remarks:	WHILE REMOVING TANK AT PROPERTY, CONTAMINATION DISCOVERED UNDER TANK. EXTENT IS BEING ASSESSED AND IF NOT TOO EXTENSIVE WILL BE REMOVED AND PLACE ON PLASTIC AND STOCKPILED FOR DISPOSAL. TANK WAS REGISTERED FOLLOWING DISCOVERY WITH DEPARTMENT.

Material:

Site ID:	81704
Operable Unit ID:	865295
Operable Unit:	01
Material ID:	510822
Material Code:	0003
Material Name:	#6 Fuel Oil
Case No.:	Not reported
Material FA:	Petroleum

FORMER HALLMANS WAREHOUSE (Continued) **S106011032**

Quantity:	0
Units:	Gallons
Recovered:	No
Resource Affected:	Not reported
Oxygenate:	False

Tank Test:

Site ID:	Not reported
Spill Tank Test:	Not reported
Tank Number:	Not reported
Tank Size:	Not reported
Test Method:	Not reported
Leak Rate:	Not reported
Gross Fail:	Not reported
Modified By:	Not reported
Last Modified:	Not reported
Test Method:	Not reported

H23 **80-100 CHARLOTTE STREET** **US BROWNFIELDS** **1008376105**
SSE **80-100 CHARLOTTE STREET** **N/A**
< 1/8 **ROCHESTER, NY 14607**
0.100 mi.
525 ft. **Site 1 of 2 in cluster H**

Relative:
Higher

Actual:
527 ft.

US BROWNFIELDS:

Recipient name:	Rochester, City of
Project name:	Rochester, NY (C03)
Property name:	80-100 Charlotte Street
Parcel #:	106.81-2-047.001
Parcel size:	0.78
Latitude:	43.0081
Longitude:	-77.0138
Region:	2
HCM label:	Interpolation-Photo
Map scale:	1:35
Point of reference:	Entrance Point of a Facility or Station
Datum:	World Geodetic System of 1984
ICREQ date:	7/20/2007
ACRES property ID:	15173
Start date:	4/1/2005
Completed date:	6/6/2007
Accomplishment type:	Cleanup Activity
Accomplishment (acres):	Not reported
Ownership entity:	Government
Current use:	Surface parking lot
Current owner:	City of Rochester
Future use:	Not reported
Past use flag:	Not reported
Future use flag:	Not reported
Cleanup required:	Yes
Proprietary controls:	Not reported
Gov. control:	Yes
Enforcement permit tools:	Yes
Info. devices:	Not reported
Video available:	No
Photo available:	Yes

80-100 CHARLOTTE STREET (Continued) **1008376105**

Usage type:	Not reported
Not in state/tribal program:	Not reported
IC data address:	Not reported
IC in place date:	Not reported
IC in place flag:	Unknown
IC required flag:	No
NFA issue date:	Not reported
State and tribal program date:	Not reported
State and tribal program ID:	Not reported
Air contaminated:	Not reported
Air cleaned:	Not reported
Asbestos found:	Yes
Asbestos cleaned:	Not reported
Controled substance found:	Not reported
Controled substance cleaned:	Not reported
Drinking water affected:	Not reported
Drinking water cleaned:	Not reported
Groundwater affected:	Yes
Groundwater cleaned:	Yes
Lead contaminant found:	Yes
Lead cleaned up:	Not reported
None found:	Not reported
None cleaned up:	Not reported
No media found:	Not reported
No media cleaned up:	Not reported
Other found:	Not reported
Other cleaned up:	Not reported
Other metals found:	Not reported
Other metals cleaned:	Not reported
PAHs found:	Not reported
PAHs cleaned up:	Not reported
PCBs found:	Not reported
PCBs cleaned up:	Not reported
Petro products found:	Yes
Petro products cleaned:	Yes
Sediments found:	Not reported
Sediments cleaned:	Not reported
Soil affected:	Yes
Soil cleaned up:	Yes
Surface water affected:	Not reported
Surface water cleaned:	Not reported
Unknown found:	Not reported
Unknwon cleaned:	Not reported
Unknown media:	Not reported
Unknown media cleaned:	Not reported
VOCs found:	Not reported
VOCs cleaned:	Yes

Recipient name:	Rochester, City of
Project name:	Rochester, NY (C03)
Property name:	80-100 Charlotte Street
Parcel #:	106.81-2-047.001
Parcel size:	0.78
Latitude:	43.0081
Longitude:	-77.0138
Region:	2
HCM label:	Interpolation-Photo

80-100 CHARLOTTE STREET (Continued) **1008376105**

Map scale:	1:35
Point of reference:	Entrance Point of a Facility or Station
Datum:	World Geodetic System of 1984
ICREQ date:	7/20/2007
ACRES property ID:	15173
Start date:	Not reported
Completed date:	3/24/2008
Accomplishment type:	Acres Cleaned Up
Accomplishment (acres):	0.25
Ownership entity:	Government
Current use:	Surface parking lot
Current owner:	City of Rochester
Future use:	Not reported
Past use flag:	Not reported
Future use flag:	Not reported
Cleanup required:	Yes
Proprietary controls:	Not reported
Gov. control:	Yes
Enforcement permit tools:	Yes
Info. devices:	Not reported
Video available:	No
Photo available:	Yes
Usage type:	Not reported
Not in state/tribal program:	Not reported
IC data address:	Not reported
IC in place date:	Not reported
IC in place flag:	Unknown
IC required flag:	No
NFA issue date:	Not reported
State and tribal program date:	Not reported
State and tribal program ID:	Not reported
Air contaminated:	Not reported
Air cleaned:	Not reported
Asbestos found:	Yes
Asbestos cleaned:	Not reported
Controled substance found:	Not reported
Controled substance cleaned:	Not reported
Drinking water affected:	Not reported
Drinking water cleaned:	Not reported
Groundwater affected:	Yes
Groundwater cleaned:	Yes
Lead contaminant found:	Yes
Lead cleaned up:	Not reported
None found:	Not reported
None cleaned up:	Not reported
No media found:	Not reported
No media cleaned up:	Not reported
Other found:	Not reported
Other cleaned up:	Not reported
Other metals found:	Not reported
Other metals cleaned:	Not reported
PAHs found:	Not reported
PAHs cleaned up:	Not reported
PCBs found:	Not reported
PCBs cleaned up:	Not reported
Petro products found:	Yes
Petro products cleaned:	Yes

80-100 CHARLOTTE STREET (Continued) **1008376105**

Sediments found:	Not reported
Sediments cleaned:	Not reported
Soil affected:	Yes
Soil cleaned up:	Yes
Surface water affected:	Not reported
Surface water cleaned:	Not reported
Unknown found:	Not reported
Unknwon cleaned:	Not reported
Unknown media:	Not reported
Unknown media cleaned:	Not reported
VOCs found:	Not reported
VOCs cleaned:	Yes

Property Description: The property is owned by the City of Rochester and consists of a single unimproved parcel zoned as vacant commercial land with a lot size of approximately 246.7 ft. x 14.3 ft. (approximately 0.784 acres). Former structures included an approximate 188,988square feet one and two-story steel/masonry building constructed around 1962. Previous to this structure, the property contained several residential structures and garages. Former uses of the property include electric motor repair, warehouse,electrical contractor and residential.

H24 **VANDERLINDE ELECTRIC** **NY Spills** **S106009533**
SSE **80-100 CHARLOTTE STREET** **N/A**
< 1/8 **ROCHESTER, NY 14607**
0.100 mi.
525 ft. **Site 2 of 2 in cluster H**

Relative:
Higher

Actual:
527 ft.

NY Spills:

Site ID:	88302
Facility Addr2:	Not reported
Facility ID:	0270474
Spill Number:	0270474
Facility Type:	ER
SWIS:	2814
Investigator:	mfzamiar
Referred To:	Not reported
Spill Date:	11/25/2002
Reported to Dept:	11/25/2002
CID:	28
Spill Cause:	Unknown
Water Affected:	Not reported
Spill Source:	Commercial/Industrial
Spill Notifier:	Other
Cleanup Ceased:	6/6/2007
Cleanup Meets Std:	True
Last Inspection:	Not reported
Recommended Penalty:	Penalty Not Recommended
UST Trust:	False
Spill Class:	Known release that creates potential for fire or hazard. DEC Response. Willing Responsible Party. Corrective action taken.
Spill Closed Dt:	6/6/2007
Remediation Phase:	0
Date Entered In Computer:	11/29/2002
Spill Record Last Update:	8/27/2007
Spiller Name:	Not reported
Spiller Company:	VANDERLINDE ELECTRIC ETAL
Spiller Address:	80-100 CHARLOTTE STREET
Spiller City,St,Zip:	ROCHESTER, NY

VANDERLINDE ELECTRIC (Continued) **S106009533**

Spiller Company: 001
Contact Name: Not reported
Contact Phone: Not reported
DEC Region: 8
DER Facility ID: 80792
DEC Memo: Prior to Sept, 2004 data translation this spill Lead_DEC Field was "TW" 11/25/2002 NYSDEC RECEIVES PHASE II ENVIRONMENTAL STUDY REPORT. 01/31/05 DEPT MET WITH CITY OF ROCH TO GO OVER SPILL SITES. THE CITY HAS OWNED THIS PROPERTY SINCE OCTOBER 2003. THIS IS AN EPA GRANT SITE. THE LOT IS GRAVEL AND IS FENCED. DAY ENGR IS PREPARING A CAP. CITY IS PREPARING A CITIZEN PARTICIPATION PLAN THAT WILL BE FORWRDED TO DEC UPON COMPLETION. 06/17/05 ANALYSIS OF BROWNFIELD CLEANUP ALTERNATIVES RECEIVED FROM CITY OF ROCHESTER. 06/29/05 CITIZEN PARTICIPATION PLAN RECEIVED FROM CITY OF ROCHESTER. 10/31/05 DEPT REC'D CAP FOR SITE. 12/9/05 DEPT MET WITH JOE BIONDOLILLO (C/O ROCH) AND JEFF DANZINGER (DAY ENGR) TO GO OVER RAP. 1/19/06 RAP APPEARS ACCEPTABLE. LETTER SENT TO JOE B. 3/8/07 DEPT MET WITH CITY OF ROCHESTER STAFF TO DISCUSS STATUS OF SPILLS. DEC PROVIDED WITH COPY OF FINAL REMEDIAL CONSTRUCTION/CLOSURE REPORT. APPROX 93% OF CONTAMINATED SOIL HAS BEEN REMOVED FROM SITE. VOC'S IN GW HAVE BEEN REDUCED APPROX 97% WHEN COMPARED TO PRE-REMEDIATION LEVELS. AN ENVIRONMENTAL MANAGEMENT PLAN TO BE PREPARED. APPROX 1257 TONS OF CONTAMINATED SOIL WERE EXCAVATED AND DISPOSED OF AT MILL SEAT LANDFILL. APPROX 12,000 GALLONS OF WATER THAT WAS PUMPED FROM THE SITE WAS DISCHARGED VIA A SEWER USE PERMIT WITH MONROE COUNTY PURE WATERS. ORC WAS PLACED IN EXCAVATION IN THE AREA ADJACENT TO HAAGS ALLEY. 22 CONFIRMATORY SOIL SAMPLES WERE COLLECTED AND ANALYZED. SAMPLE FOR C-11 (8.5 FT) HAD EXCEEDANCES ABOVE TAGM 4046. SAMPLES C-7, C-8 AND C-14 HAD TOTAL VOC'S (INCLUDING TICS) ABOVE 10,000PPB. THESE WERE ALL IN AREA ALONG HAAG ALLEY WHERE EXCAVATION COULD NOT BE EXTENDED AND WHERE ORC WAS USED BEFORE BACKFILLING. A TOTAL OF 10 OVERBURDEN AND BEDROCK WELLS WERE INSTALLED FOLLOWING THE REMEDIATION TO EXAMINE THE POST REMEDIAL GROUNDWATER. MW-103 AND 108 HAD A COUPLE COMPUNDS THAT SLIGHTLY EXCEEDED GROUNDWATER STDS. 6 SOIL VAPOR POINTS WERE INSTALLED APPROX 6 FT BELOW GRADE TO ASSESS VOC VAPOR IN THE SOIL AT THE SITE. ALL 6 SOIL VAPOR POINTS EXHIBITED ELEVATED LEVELS OF SOIL VAPOR FOR SEVERAL COMPOUNDS. REPORT RECOMMENDS THAT QUARTERLY GROUNDWATER MONITORING CONTINUE FOR 4 QUARTERS. ALSO RECOMMENDS THAT AN ENVIRONMENTAL MANAGEMENT PLAN (EMP) BE PREPARED TO ADDRESS SOIL AND GROUNDWATER MANAGEMENT AS WELL AS INSTITUTIONAL CONTROLS. 4/18/07 DEPT REC'D ENVIRONMENTAL MANAGEMENT PLAN (EMP). 6/6/07 BASED ON ENVIRONMENTAL MANAGEMENT PLAN, THE SITE WORK PERFORMED AND THE SOIL MGMT PLAN, NO FURTHER ACTION REQUIRED BY SPILLS. NFA LETTER SETNT TO JOE BIONDOLILLO (CITY OF ROCH) AND COPIED TO JOE ALBERT (MCDOH). 08/27/07: PAPER FILE REMOVED PER FILE RETENTION POLICY.
Remarks: DURING A PHASE II ENVIRONMENTAL STUDY CONDUCTED BY THE CITY OF ROCHESTER, CONTAMINATION WAS DISCOVERED. THE SITE IS CURRENTLY VANDERLINDE ELECTRIC. FAXED TO MCHD.

Material:
Site ID: 88302
Operable Unit ID: 867446
Operable Unit: 01
Material ID: 562887
Material Code: 0066A
Material Name: UNKNOWN PETROLEUM
Case No.: Not reported
Material FA: Petroleum

VANDERLINDE ELECTRIC (Continued) **S106009533**

Quantity: 0
Units: Gallons
Recovered: No
Resource Affected: Not reported
Oxygenate: False

Tank Test:
Site ID: Not reported
Spill Tank Test: Not reported
Tank Number: Not reported
Tank Size: Not reported
Test Method: Not reported
Leak Rate: Not reported
Gross Fail: Not reported
Modified By: Not reported
Last Modified: Not reported
Test Method: Not reported

G25 **VACANT PARCEL** **NY Spills** **S108131491**
SW **62-64 SCIO STREET** **N/A**
< 1/8 **ROCHESTER, NY 14604**
0.100 mi.
531 ft. **Site 2 of 5 in cluster G**

Relative:
Higher

Actual:
525 ft.

NY Spills:
Site ID: 369612
Facility Addr2: Not reported
Facility ID: 0650898
Spill Number: 0650898
Facility Type: ER
SWIS: 2814
Investigator: mfzamiar
Referred To: Not reported
Spill Date: 8/31/2006
Reported to Dept: 8/31/2006
CID: 28
Spill Cause: Unknown
Water Affected: Not reported
Spill Source: Institutional, Educational, Gov., Other
Spill Notifier: Responsible Party
Cleanup Ceased: Not reported
Cleanup Meets Std: False
Last Inspection: Not reported
Recommended Penalty: Penalty Not Recommended
UST Trust: True
Spill Class: Known release that creates potential for fire or hazard. DEC Response. Willing Responsible Party. Corrective action taken.
Spill Closed Dt: Not Closed
Remediation Phase: 5
Date Entered In Computer: 8/31/2006
Spill Record Last Update: 10/23/2009
Spiller Name: DENNIS PECK
Spiller Company: CITY OF ROCHESTER
Spiller Address: Not reported
Spiller City,St,Zip: ROCHESTER, NY
Spiller Company: 999

VACANT PARCEL (Continued) **S108131491**

Contact Name:	DENNIS PECK
Contact Phone:	(585) 469-6372
DEC Region:	8
DER Facility ID:	319483
DEC Memo:	DENNIS PECK STATES THE SIDEWALLS OF THE EXCAVATION APPEARED TO BE CLEAN. THE BOTTOM OF THE EXCAVATION WAS APPROXIMATELY 7 FEET. HE ESTIMATES BEDROCK TO BE AT 10 FEET BASED ON OTHER WORK PERFORMED AT THE SITE. THERE WERE NUMEROUS HOLES IN THE BOTTOM PORTION OF THE TANK. THEY WILL TRY AND DIG OUT OF THE CONTAMINATION AND WILL TAKE CONFIRMATORY SAMPLES. THE BUILDING THAT WAS FORMERLY PRESENT HAS BEEN TAKEN DOWN AND THE SITE IS VACANT. PECK STATES THERE WAS A FORMER SPILL THAT HAS BEEN CLOSED AT THIS SITE FROM A PREVIOUSLY REMOVED TANK. THE SPILL # WAS 0270542 AND WAS HANDLED BY PETE MILLER. COPY OF SPILL FORWARDED TO MCHD AT APPROXIMATELY AT 1700 HRS. 03/02/2009: REVIEW OF DECEMBER 2006 REPORT INDICATES SIGNIFICANT LEVELS OF WEATHERED GASOLINE COMPONENTS (IE ,2,4 - TRIMETYLBENZENE, M,P - XYLENE). CITY TO CONDUCT MORE INVESTIGATION WORK AND REPORT BACK TO DEC WITH RAP. 10/21/09: SPILL TRANSFERRED FROM PM TO MZ FOR FOLLOWUP
Remarks:	DENNIS PECK CALLS TO REPORT THEY HAVE REMOVED A TANK THEY SUSPECTED WAS ON SITE FROM REVIEW OF CITY RECORDS WHICH INDICATED A 1000 GALLON GAS TANK WAS ABANDONED IN 1953 AT THE SITE. PECK STATES THE TANK WAS FOUND TO HAVE BEEN HALF FULL OF CONCRETE AND HALF FULL OF WATER. WHEN THE TANK WAS REMOVED FROM THE GROUND, CONTAMINATED SOIL WAS ENCOUNTERED UNDER THE TANK.

Material:

Site ID:	369612
Operable Unit ID:	1127446
Operable Unit:	01
Material ID:	2117041
Material Code:	0009
Material Name:	Gasoline
Case No.:	Not reported
Material FA:	Petroleum
Quantity:	Not reported
Units:	Gallons
Recovered:	Not reported
Resource Affected:	Not reported
Oxygenate:	False

Tank Test:

Site ID:	Not reported
Spill Tank Test:	Not reported
Tank Number:	Not reported
Tank Size:	Not reported
Test Method:	Not reported
Leak Rate:	Not reported
Gross Fail:	Not reported
Modified By:	Not reported
Last Modified:	Not reported
Test Method:	Not reported

G26
SW
< 1/8
0.100 mi.
531 ft.

CITY OF ROCHESTER
62-64 SCIO STREET
ROCHESTER, NY 14604

Site 3 of 5 in cluster G

UST **U004067717**
N/A

Relative:
Higher

Actual:
525 ft.

UST:

Facility Id:	8-601238
Region:	STATE
DEC Region:	8
Site Status:	Unregulated
Program Type:	PBS
Expiration Date:	N/A
UTM X:	288666.87018000003
UTM Y:	4781615.7850400005
Site ID:	370634
Tank Number:	001
Tank Status:	Closed - Removed
Tank Model:	Not reported
Pipe Model:	Not reported
Install Date:	1/1/1954
Capacity Gallons:	2000
Tightness Test Method:	00
Next Test Date:	Not reported
Date Tank Closed:	8/31/2006
Tank ID:	213664
Tank Location:	5
Tank Type:	Steel/carbon steel
Date Test:	Not reported
Register:	True
Modified By:	WLSTEVEN
Last Modified:	10/25/2006

UST_PBS_BSAFFIL:

Site Id:	370634
Program Number:	8-601238
Facility Type:	Emergency Contact
Affiliation Type:	11
Affiliation Subtype:	NNN
Company Name:	CITY OF ROCHESTER
Contact Type:	Not reported
Contact Name:	DENNIS PECK
Address1:	Not reported
Address2:	Not reported
City:	Not reported
State:	NN
Zip Code:	Not reported
Country Code:	999
Phone:	(585) 428-6884
Phone Ext:	Not reported
Email:	Not reported
Fax Number:	Not reported
Modified By:	smwicker
Date Last Modified:	12/28/2009
Site Id:	370634
Program Number:	8-601238
Facility Type:	Mail Contact

CITY OF ROCHESTER (Continued) **U004067717**

Affiliation Type:	07
Affiliation Subtype:	NNN
Company Name:	CITY OF ROCHESTER
Contact Type:	SR ENVIRONMENTAL SPECIALIST
Contact Name:	ANNE E SPAULDING
Address1:	30 CHURCH STREET
Address2:	Not reported
City:	ROCHESTER
State:	NY
Zip Code:	14614
Country Code:	001
Phone:	(585) 428-7474
Phone Ext:	Not reported
Email:	ANNE.SPAULDING@CITYOFROCHESTER.GOV
Fax Number:	Not reported
Modified By:	MAPERSSO
Date Last Modified:	3/15/2010

Site Id:	370634
Program Number:	8-601238
Facility Type:	On-Site Operator
Affiliation Type:	04
Affiliation Subtype:	NNN
Company Name:	CITY OF ROCHESTER
Contact Type:	Not reported
Contact Name:	CITY OF ROCHESTER
Address1:	Not reported
Address2:	Not reported
City:	Not reported
State:	NN
Zip Code:	Not reported
Country Code:	001
Phone:	(585) 428-6884
Phone Ext:	Not reported
Email:	Not reported
Fax Number:	Not reported
Modified By:	MAPERSSO
Date Last Modified:	9/21/2006

Site Id:	370634
Program Number:	8-601238
Facility Type:	Owner
Affiliation Type:	01
Affiliation Subtype:	C01
Company Name:	CITY OF ROCHESTER
Contact Type:	SR ENVIRONMENTAL SPECIALIST
Contact Name:	ANNE E SPAULDING
Address1:	30 CHURCH STREET
Address2:	Not reported
City:	ROCHESTER
State:	NY
Zip Code:	14614
Country Code:	001
Phone:	(585) 428-6855
Phone Ext:	Not reported
Email:	Not reported
Fax Number:	Not reported

CITY OF ROCHESTER (Continued) **U004067717**

Modified By: WLSTEVEN
Date Last Modified: 7/24/2009

I27 **RURAL METRO MEDICAL SERVICES** **AST** **A100154076**
North **185 SCIO STREET** **N/A**
< 1/8 **ROCHESTER, NY 14605**
0.105 mi.
552 ft. **Site 1 of 3 in cluster I**

Relative:
Equal

Actual:
520 ft.

AST:
Region: STATE
DEC Region: 8
Site Status: Active
Facility Id: 8-600674
Program Type: PBS
UTM X: 288759.19706999999
UTM Y: 4781887.0536200004
Expiration Date: 2009/07/29

Tank Number: 1
Tank Id: 157790
Tank Location: 3
Tank Type: Steel/Carbon Steel/Iron
Tank Status: In Service
Tank Model: Not reported
Pipe Model: Not reported
Install Date: 4/1/1996
Capacity Gallons: 275
Tightness Test Method: NN
Date Test: Not reported
Next Test Date: Not reported
Date Tank Closed: Not reported
Register: True
Modified By: TRANSLAT
Last Modified: 3/4/2004

UST_PBS_BSAFFIL:
Site Id: 51475
Program Number: 8-600674
Facility Type: Owner
Affiliation Type: 01
Affiliation Subtype: E
Company Name: RURAL METRO CORPORATION
Contact Type: EMS DIVISION MANAGER
Contact Name: MARK A BRAUN
Address1: 8401 EAST INDIAN-SCHOOL ROAD
Address2: Not reported
City: SCOTTSDALE
State: AZ
Zip Code: 85251
Country Code: 001
Phone: (585) 546-2525
Phone Ext: Not reported
Email: Not reported
Fax Number: Not reported
Modified By: MAPERSSO
Date Last Modified: 8/19/2004

RURAL METRO MEDICAL SERVICES (Continued) **A100154076**

Site Id:	51475
Program Number:	8-600674
Facility Type:	On-Site Operator
Affiliation Type:	04
Affiliation Subtype:	NNN
Company Name:	RURAL METRO MEDICAL SERVICES
Contact Type:	Not reported
Contact Name:	MARK BRAUN
Address1:	Not reported
Address2:	Not reported
City:	Not reported
State:	NN
Zip Code:	Not reported
Country Code:	001
Phone:	(585) 546-8586
Phone Ext:	Not reported
Email:	Not reported
Fax Number:	Not reported
Modified By:	MAPERSSO
Date Last Modified:	8/19/2004

Site Id:	51475
Program Number:	8-600674
Facility Type:	Emergency Contact
Affiliation Type:	11
Affiliation Subtype:	NNN
Company Name:	RURAL METRO CORPORATION
Contact Type:	Not reported
Contact Name:	SUPERVISOR - EMS DIVISION
Address1:	Not reported
Address2:	Not reported
City:	Not reported
State:	NN
Zip Code:	Not reported
Country Code:	999
Phone:	(585) 546-2525
Phone Ext:	Not reported
Email:	Not reported
Fax Number:	Not reported
Modified By:	MAPERSSO
Date Last Modified:	8/19/2004

Site Id:	51475
Program Number:	8-600674
Facility Type:	Mail Contact
Affiliation Type:	07
Affiliation Subtype:	NNN
Company Name:	RURAL/METRO MEDICAL SERVICES
Contact Type:	Not reported
Contact Name:	MARK BRAUN EMS DIVISION MANAGER
Address1:	177 UNIVERSITY AVENUE
Address2:	Not reported
City:	ROCHESTER
State:	NY
Zip Code:	14605
Country Code:	001
Phone:	(585) 546-8586

RURAL METRO MEDICAL SERVICES (Continued) **A100154076**

Phone Ext:	Not reported
Email:	Not reported
Fax Number:	Not reported
Modified By:	MAPERSSO
Date Last Modified:	8/19/2004

I28 **RURAL METRO AMBULANCE** **NY Spills** **S109414660**
North **185 SCIO STREET** **N/A**
< 1/8 **ROCHESTER, NY 14605**
0.105 mi.
552 ft. **Site 2 of 3 in cluster I**

Relative:
Equal

Actual:
520 ft.

NY Spills:

Site ID:	409208
Facility Addr2:	Not reported
Facility ID:	0811628
Spill Number:	0811628
Facility Type:	ER
SWIS:	2814
Investigator:	mfzamiar
Referred To:	Not reported
Spill Date:	1/22/2009
Reported to Dept:	1/23/2009
CID:	28
Spill Cause:	Equipment Failure
Water Affected:	Not reported
Spill Source:	Commercial/Industrial
Spill Notifier:	Other
Cleanup Ceased:	9/16/2009
Cleanup Meets Std:	False
Last Inspection:	Not reported
Recommended Penalty:	Penalty Not Recommended
UST Trust:	False
Spill Class:	Known release with minimal potential for fire or hazard. DEC Response. Willing Responsible Party. Corrective action taken.
Spill Closed Dt:	9/18/2009
Remediation Phase:	0
Date Entered In Computer:	1/23/2009
Spill Record Last Update:	9/18/2009
Spiller Name:	TREVOR NARRON
Spiller Company:	RURAL METRO AMBULANCE
Spiller Address:	185 SCIO STREET
Spiller City,St,Zip:	ROCHESTER, NY 14605
Spiller Company:	999
Contact Name:	TREVOR NARRON
Contact Phone:	(480) 606-3383
DEC Region:	8
DER Facility ID:	358478
DEC Memo:	01/23/2009: COPY TO MCDOH. 4/29/09 MZ TELCON WITH NATE SIMON (DAY ENV) WHO STATED THEY ARE REMOVING THE 4 HYDRAULIC LIFTS TODAY AND THEN WILL PERFORM DELINEATION OF CONTAMINATION. 5/4/09 MZ ON SITE WITH NATE SIMON AND RAY KAMPFF (DAY). 4 LIFT PITS EXCAVATED. LIFTS #1 AND #4 HAVE PRODUCT ON WATER IN BOTTOM OF EXCAVATION. THERE IS AN APPROX 4-6 INCH LENSE OF IMPACTED SOIL IN EACH LIFT AT THE APPROX 8 FT RANGE. DAY TO SUBMIT REMEDIAL PROPOAL TO DEC. 06/11/09 DATA SUMMARY REPORT RECEIVED FROM DAY ENVIRONMENTAL. 6/16/09 MZ ON SITE WITH DAY ENGR (NATE SIMON AND DAVE DAY) AND H&A OF NY. TEST PITS #1, #2 AND #4 DID NOT HAVE ANY OIL FLOATING ON THE WATER IN THE TEST

RURAL METRO AMBULANCE (Continued) **S109414660**

PITS. SATURAED SOIL NOT APPARANT IN BOTTOM OR ON SIDEWALLS OF TEST PITS. MZ GAVE OK TO BACKFILL. TEST PIT #3 HAD A LAYER OF FREE PHASE OIL ON WATER. MZ DIRECTED DAY ENGR TO SKIM OFF PRODUCT AND SEE WHAT RECHARGES. MZ DISCUSSED NEED FOR A SOIL AND GROUNDWATER MGMT PLAN TO BE PREPARED FOR THE LIFT PIT AREAS TO ADDRESS ANY RESIDUAL CONTAMINAITON THAT EXISTS AND MIGHT BE UNCOVERED IN THE FUTURE. 6/19/09 MZ ON SITE. TREK HAD EXCAVATED SOME ADDITIONAL SOIL FROM THE BOTTOM AND THE EAST WALL. WILL LET SIT OVER WEEKEND TO SEE IF PRODUCT SEEPS INTO TEST PIT. 6/22/09 MZ ON SITE WITH SIMON AND RAY KAMPFF (DAY) PRODUCT ON WATER. THEE IS A NOTICEABLE LENSE AT THE BOTTOM OF THE TEST PIT WHERE THE OIL IS SEEPING FROM. OPTIONS ARE TO INSTALL RECOVERY WELL AND CONTINUE PUMPING OR TO EXCAVATE ADDITIONAL SOIL. 6/22/09 MZ REC'D CALL FROM NATE SIMON STATING THAT THE CONCRETE FLOOR WAS SAWCUT AND AN ADDITIONAL 4-5 FEET OF SOIL (TO THE EAST) WAS EXCAVATED. WATER HAS RECHARGED SOMEWHAT AND NO PRODUCT IS EVIDENT. MZ TO INSPECT SITE. 6/22/09 MZ ON SITE WITH SIMON AND DAVE DAY. THE LENSE OF SATURATED SOIL HAS BEEN EXCAVATED. WATER HAS A SLIGHT SHEEN ON IT. DAY TO PUMP OUT WATER AND LET RECHARGE OVER NIGHT AND INSPECT IN MORNING. 6/23/09 MZ RECIVED CALL FROM NATE SIMON WHO STATED THAT WATER IN TEST PIT IS FREE OF OIL AND SHEEN. MZ GAVE VERBAL APPROVAL TO BACKFILL TEST PIT #3. 08/31/09 SITE MANAGEMENT PLAN RECEIVED FROM DAY. 9/16/09 NO FURTHER ACTION LETTER SENT TO RURAL METRO WITH COPIES TO DAY ENV, PROPERTY OWNER (GEORGE HEISEL) AND H&A. A SEPARATE SPILL HAS BEEN ASSIGNED FOR THE GAS CONTAMINATION AT THE SITE. SEE SPILL 0906903 FOR FOLLOW UP ON GAS CONTAMINATION. 09/16/09 PAPER FILE REMOVED PER FILE RETENTION POLICY.

Remarks: CALLER WAS PERFORMING A PHASE II INVESTATION AND CAME ACROSS SOIL CONTAMINATED WITH HYDRAULIC OIL (HEAVIER TYPE OIL). SOIL IS BLACK STAINED OILY SOIL WITH ODOR. SOILS ARE WET BUT NOT APPEAR TO BE IN GROUNDWATER. CALLER TO CHECK WITH RURAL METRO REGARDING SUBMISION OF PHASE II REPORT. CALLER WAS HIRED BY PROPERTY OWNER. RURAL METRO IS LEASING THE BLDG AND OWNS THE LIFTS AND EQUIPMENT.

Material:

Site ID:	409208
Operable Unit ID:	1165716
Operable Unit:	01
Material ID:	2157136
Material Code:	0010
Material Name:	Hydraulic Oil
Case No.:	Not reported
Material FA:	Petroleum
Quantity:	Not reported
Units:	Gallons
Recovered:	No
Resource Affected:	Not reported
Oxygenate:	False

Tank Test:

Site ID:	Not reported
Spill Tank Test:	Not reported
Tank Number:	Not reported
Tank Size:	Not reported
Test Method:	Not reported
Leak Rate:	Not reported
Gross Fail:	Not reported
Modified By:	Not reported

RURAL METRO AMBULANCE (Continued) **S109414660**

Last Modified: Not reported
Test Method: Not reported

I29 **185-205 SCIO STREET** **NY Spills** **S109943199**
North **185-205 SCIO STREET** **N/A**
< 1/8 **ROCHESTER, NY**
0.105 mi.
552 ft. **Site 3 of 3 in cluster I**

Relative:
Equal

Actual:
520 ft.

NY Spills:

Site ID:	419282
Facility Addr2:	Not reported
Facility ID:	0906903
Spill Number:	0906903
Facility Type:	ER
SWIS:	2814
Investigator:	mfzamiar
Referred To:	Not reported
Spill Date:	9/18/2009
Reported to Dept:	9/18/2009
CID:	28
Spill Cause:	Other
Water Affected:	Not reported
Spill Source:	Commercial/Industrial
Spill Notifier:	DEC
Cleanup Ceased:	Not reported
Cleanup Meets Std:	False
Last Inspection:	Not reported
Recommended Penalty:	Penalty Not Recommended
UST Trust:	False
Spill Class:	Known release that creates potential for fire or hazard. DEC Response. Willing Responsible Party. Corrective action taken.
Spill Closed Dt:	Not Closed
Remediation Phase:	1
Date Entered In Computer:	9/18/2009
Spill Record Last Update:	9/18/2009
Spiller Name:	Not reported
Spiller Company:	GEORGE HEISEL
Spiller Address:	3802 CAPTAINS WAY
Spiller City,St,Zip:	JUPITER, FL 33477
Spiller Company:	999
Contact Name:	ED HYNES - H&A
Contact Phone:	(585) 321-4236
DEC Region:	8
DER Facility ID:	368394
DEC Memo:	H&A PHASE II FROM APRIL 2009 SHOWED STRONG GAS ODOR AND PID READINGS = 830 PPM AT 8-11 FT IN GP-12. STRONG PETRO ODORS AND PID UP TO 1676 PPM IN GP-13. GP-2 SOILS HAD STRONG PETRO ODORS AND PID = 2000 PPM. GROUNDWATER FROM GP-2 HAD 230 PPB BENZENE AND ELEVATED LEVELS OF OTHER BTEX. DAY ENV'S 4/09 REPORT SHOWED MW-3/TB-4 HAVING ELEVATED BTEX IN GROUNDWATER AND PID = 1173 PPM (8-12 FT).
Remarks:	PAST PHASE II SUBSURFACE INVESTIGATIONS (H&A DID ONE AS WELL AS DAY ENVIRONMENTAL) IDENTIFIED SOIL AND GROUNDWATER IMPACTS ON PROPERTY. HYDRAULIC OIL CONTAMINATION WAS HANDLED UNDER SPILL #0811628 WITH RURAL METRO AS THE RP (RURAL METRO OPERATED HYDRAULIC LIFTS AT THIS SITE THAT THEY LEASED). THE PHASE II'S ALSO IDENTIFIED GASOLINE IMPACTS IN THE SUBSURFACE. RURAL METRO NOT CONSIDERED RP FOR GASOLINE

185-205 SCIO STREET (Continued) **S109943199**

IMPACTS. SITE HAS A HISTORY OF ORMER UNDERGROUND GAS TANKS. FAXED TO MCDOH.

Material:

Site ID:	419282
Operable Unit ID:	1175407
Operable Unit:	01
Material ID:	2167978
Material Code:	0009
Material Name:	Gasoline
Case No.:	Not reported
Material FA:	Petroleum
Quantity:	Not reported
Units:	Gallons
Recovered:	No
Resource Affected:	Not reported
Oxygenate:	False

Tank Test:

Site ID:	Not reported
Spill Tank Test:	Not reported
Tank Number:	Not reported
Tank Size:	Not reported
Test Method:	Not reported
Leak Rate:	Not reported
Gross Fail:	Not reported
Modified By:	Not reported
Last Modified:	Not reported
Test Method:	Not reported

30
South
< 1/8
0.114 mi.
603 ft.

Relative:
Higher

Actual:
521 ft.

FORMER SERVICE STATION **NY Spills** **S103568371**
24 WINTHROP STREET **NY Hist Spills** **N/A**
ROCHESTER, NY

NY Spills:

Site ID:	238232
Facility Addr2:	Not reported
Facility ID:	9406768
Spill Number:	9406768
Facility Type:	ER
SWIS:	2814
Investigator:	TPWALSH
Referred To:	Not reported
Spill Date:	8/18/1994
Reported to Dept:	8/18/1994
CID:	28
Spill Cause:	Other
Water Affected:	Not reported
Spill Source:	Gasoline Station
Spill Notifier:	Other
Cleanup Ceased:	9/25/1998
Cleanup Meets Std:	False
Last Inspection:	Not reported
Recommended Penalty:	Penalty Not Recommended
UST Trust:	False

FORMER SERVICE STATION (Continued) **S103568371**

Spill Class:	Known release that creates potential for fire or hazard. DEC Response. Willing Responsible Party. Corrective action taken.
Spill Closed Dt:	9/25/1998
Remediation Phase:	0
Date Entered In Computer:	8/22/1994
Spill Record Last Update:	1/16/2009
Spiller Name:	Not reported
Spiller Company:	BIRCH CRAIG, PROS BUYER
Spiller Address:	74 GROVE STREET
Spiller City,St,Zip:	ROCHESTER, NY 14605-
Spiller Company:	001
Contact Name:	Not reported
Contact Phone:	Not reported
DEC Region:	8
DER Facility ID:	196214
DEC Memo:	Prior to Sept, 2004 data translation this spill Lead_DEC Field was "TW" 08/18/94: CALLER STATED THAT THERE ARE WELLS ON ADJACENT PROPERTY WHICH ARE CONTAMINATED. CALLER BELIEVES THERE IS EXTENSIVE CONTAMINATION ON SITE. CALLER STATED THAT HE WILL DISCUSS SOIL GAS SURVEY W/CRAIG. 09/16/94: NYSDEC RECEIVED TANK CLOSURE REPORT FROM MARCOR, INCLUDING ANALYTICAL RESULTS. NO FURTHER ACTION NEEDED AT THIS TIME. 9/25/1998: NO FURTHER ACTION LETTER SENT TO MR. CRAIG. 01/16/09: PAPER FILE REMOVED PER FILE RETENTION POLICY.
Remarks:	WHILE REMOVING A 4,000 GAL GASOLINE UNDERGROUND STORAGE TANK, SOIL CONTAMINATION WAS ENCOUNTERED. CALLER ALSO STATED THAT GROUNDWTER WAS ENCOUNTERED AT APPROX 6' & THERE IS NO SHEEN ON IT AT THIS TIME

Material:

Site ID:	238232
Operable Unit ID:	1004183
Operable Unit:	01
Material ID:	379800
Material Code:	0009
Material Name:	Gasoline
Case No.:	Not reported
Material FA:	Petroleum
Quantity:	0
Units:	Gallons
Recovered:	No
Resource Affected:	Not reported
Oxygenate:	False

Tank Test:

Site ID:	Not reported
Spill Tank Test:	Not reported
Tank Number:	Not reported
Tank Size:	Not reported
Test Method:	Not reported
Leak Rate:	Not reported
Gross Fail:	Not reported
Modified By:	Not reported
Last Modified:	Not reported
Test Method:	Not reported

NY Hist Spills:

Region of Spill:	8

FORMER SERVICE STATION (Continued) **S103568371**

Spill Number:	9406768
Investigator:	TW
Caller Name:	Not reported
Caller Agency:	Not reported
Caller Phone:	Not reported
Notifier Name:	Not reported
Notifier Agency:	Not reported
Notifier Phone:	Not reported
Spill Date/Time:	08/18/1994 10:20
Reported to Dept Date/Time:	08/18/94 10:35
SWIS:	26
Spiller Name:	BIRCH CRAIG, PROS BUYER
Spiller Contact:	Not reported
Spiller Phone:	Not reported
Spiller Address:	74 GROVE STREET
Spiller City,St,Zip:	ROCHESTER, NY 14605-
Spill Cause:	Other
Reported to Dept:	Groundwater
Water Affected:	Not reported
Spill Source:	05
Spill Notifier:	Other
PBS Number:	Not reported
Cleanup Ceased:	09/25/98
Cleanup Meets Std:	False
Last Inspection:	/ /
Recommended Penalty:	Penalty Not Recommended
Spiller Cleanup Dt:	/ /
Enforcement Date:	/ /
Invstgn Complete:	/ /
UST Involvement:	False
Spill Class:	Known release that creates potential for fire or hazard. DEC Response. Willing Responsible Party. Corrective action taken.
Spill Closed Dt:	09/25/98
Corrective Action Plan Submitted:	/ /
Date Region Sent Summary to Central Office:	/ /
Date Spill Entered In Computer Data File:	08/22/94
Date Spill Entered In Computer Data File:	Not reported
Update Date:	10/17/01
Is Updated:	False

Tank:

PBS Number:	Not reported
Tank Number:	Not reported
Tank Size:	Not reported
Test Method:	Not reported
Leak Rate Failed Tank:	Not reported
Gross Leak Rate:	Not reported

Material:

Material Class Type:	Petroleum
Quantity Spilled:	0
Unkonwn Quantity Spilled:	False
Units:	Gallons
Quantity Recovered:	0
Unkonwn Quantity Recovered:	False
Material:	GASOLINE
Class Type:	GASOLINE
Times Material Entry In File:	21329

FORMER SERVICE STATION (Continued) **S103568371**

CAS Number: Not reported
Last Date: 19940929
DEC Remarks: 08/18/94: CALLER STATED THAT THERE ARE WELLS ON ADJACENT PROPERTY WHICH ARE CONTAMINATED. CALLER BELIEVES THERE IS EXTENSIVE CONTAMINATION ON SITE. CALLER STATED THAT HE WILL DISCUSS SOIL GAS SURVEY W/CRAIG. 09/16/94: NYSDEC RECEIVED TANK CLOSUREREPORT FROM MARCOR, INCLUDING ANALYTICAL RESULTS. NO FURTHER ACTION NEEDED AT THIS TIME. 9/25/1998: NO FURTHER ACTION LETTER SENT TO MR. CRAIG.
Remark: WHILE REMOVING A 4,000 GAL GASOLINE UNDERGROUND STORAGE TANK, SOIL CONTAMINATION WAS ENCOUNTERED. CALLER ALSO STATED THAT GROUNDWTER WAS ENCOUNTERED AT APPROX 6 THERE IS NO SHEEN ON IT AT THIS TIME

G31 **SPEEDYS CLEANERS** **RCRA-SQG 1001090247**
SW **50 SCIO ST** **FINDS NYR000020842**
< 1/8 **ROCHESTER, NY 14604** **MANIFEST**
0.119 mi.
629 ft. **Site 4 of 5 in cluster G**

Relative:
Higher

Actual:
526 ft.

RCRA-SQG:
Date form received by agency: 01/01/2007
Facility name: SPEEDYS CLEANERS
Facility address: 50 SCIO ST
ROCHESTER, NY 14604
EPA ID: NYR000020842
Mailing address: SCIO ST
ROCHESTER, NY 14604
Contact: NEIL HELLMAN
Contact address: SCIO ST
ROCHESTER, NY 14604
Contact country: US
Contact telephone: (716) 546-7120
Contact email: Not reported
EPA Region: 02
Land type: Facility is not located on Indian land. Additional information is not known.
Classification: Small Small Quantity Generator
Description: Handler: generates more than 100 and less than 1000 kg of hazardous waste during any calendar month and accumulates less than 6000 kg of hazardous waste at any time; or generates 100 kg or less of hazardous waste during any calendar month, and accumulates more than 1000 kg of hazardous waste at any time

Owner/Operator Summary:
Owner/operator name: NEIL HELLMAN
Owner/operator address: 50 SCIO ST
ROCHESTER, NY 14604
Owner/operator country: US
Owner/operator telephone: (716) 546-7120
Legal status: Private
Owner/Operator Type: Owner
Owner/Op start date: Not reported
Owner/Op end date: Not reported

Owner/operator name: NEIL HELLMAN
Owner/operator address: 50 SCIO ST
ROCHESTER, NY 14604
Owner/operator country: US
Owner/operator telephone: (716) 546-7120

SPEEDYS CLEANERS (Continued) **1001090247**

Legal status: Private
Owner/Operator Type: Operator
Owner/Op start date: Not reported
Owner/Op end date: Not reported

Handler accessibilty indicator: Transferred to the program or state equivalent.

Handler Activities Summary:
U.S. importer of hazardous waste: Unknown
Mixed waste (haz. and radioactive): Unknown
Recycler of hazardous waste: No
Transporter of hazardous waste: Unknown
Treater, storer or disposer of HW: No
Underground injection activity: No
On-site burner exemption: Unknown
Furnace exemption: Unknown
Used oil fuel burner: No
Used oil processor: No
User oil refiner: No
Used oil fuel marketer to burner: No
Used oil Specification marketer: No
Used oil transfer facility: No
Used oil transporter: No
Off-site waste receiver: Commercial status unknown

Historical Generators:
Date form received by agency: 01/01/2006
Facility name: SPEEDYS CLEANERS
Classification: Small Quantity Generator

Date form received by agency: 01/01/2001
Facility name: SPEEDYS CLEANERS
Site name: SPEEDY CLEANERS
Classification: Large Quantity Generator

Date form received by agency: 07/06/1999
Facility name: SPEEDYS CLEANERS
Classification: Small Quantity Generator

Facility Has Received Notices of Violations:
Regulation violated: SR - 372.2(a)(8)(iii)('e')('2')
Area of violation: Generators - General
Date violation determined: 12/16/2005
Date achieved compliance: 02/06/2006
Violation lead agency: State
Enforcement action: WRITTEN INFORMAL
Enforcement action date: 01/03/2006
Enf. disposition status: Not reported
Enf. disp. status date: Not reported
Enforcement lead agency: State
Proposed penalty amount: Not reported
Final penalty amount: Not reported
Paid penalty amount: Not reported

Regulation violated: SR - 372.2(a)(2)
Area of violation: Generators - General
Date violation determined: 12/16/2005

SPEEDYS CLEANERS (Continued) **1001090247**

Date achieved compliance: 02/06/2006
Violation lead agency: State
Enforcement action: WRITTEN INFORMAL
Enforcement action date: 01/03/2006
Enf. disposition status: Not reported
Enf. disp. status date: Not reported
Enforcement lead agency: State
Proposed penalty amount: Not reported
Final penalty amount: Not reported
Paid penalty amount: Not reported

Regulation violated: SR - 372.2(a)(8)(iii)
Area of violation: Generators - General
Date violation determined: 10/05/2000
Date achieved compliance: 10/04/2002
Violation lead agency: State
Enforcement action: INITIAL 3008(A) COMPLIANCE
Enforcement action date: 01/25/2001
Enf. disposition status: Not reported
Enf. disp. status date: Not reported
Enforcement lead agency: State
Proposed penalty amount: Not reported
Final penalty amount: Not reported
Paid penalty amount: Not reported

Regulation violated: Not reported
Area of violation: Generators - General
Date violation determined: 06/03/1998
Date achieved compliance: 07/05/2000
Violation lead agency: State
Enforcement action: FINAL 3008(A) COMPLIANCE ORDER
Enforcement action date: 07/05/2000
Enf. disposition status: Not reported
Enf. disp. status date: Not reported
Enforcement lead agency: State
Proposed penalty amount: Not reported
Final penalty amount: 1000
Paid penalty amount: 1000

Regulation violated: Not reported
Area of violation: Generators - General
Date violation determined: 06/03/1998
Date achieved compliance: 07/05/2000
Violation lead agency: State
Enforcement action: INITIAL 3008(A) COMPLIANCE
Enforcement action date: 06/09/1998
Enf. disposition status: Not reported
Enf. disp. status date: Not reported
Enforcement lead agency: State
Proposed penalty amount: 7000
Final penalty amount: Not reported
Paid penalty amount: Not reported

Regulation violated: Not reported
Area of violation: Generators - General
Date violation determined: 03/23/1996
Date achieved compliance: 04/23/1996

SPEEDYS CLEANERS (Continued) **1001090247**

Violation lead agency: State
Enforcement action: WRITTEN INFORMAL
Enforcement action date: 02/23/1996
Enf. disposition status: Not reported
Enf. disp. status date: Not reported
Enforcement lead agency: State
Proposed penalty amount: Not reported
Final penalty amount: Not reported
Paid penalty amount: Not reported

Regulation violated: Not reported
Area of violation: Generators - Manifest
Date violation determined: 02/23/1996
Date achieved compliance: 04/23/1996
Violation lead agency: State
Enforcement action: WRITTEN INFORMAL
Enforcement action date: 02/23/1996
Enf. disposition status: Not reported
Enf. disp. status date: Not reported
Enforcement lead agency: State
Proposed penalty amount: Not reported
Final penalty amount: Not reported
Paid penalty amount: Not reported

Regulation violated: Not reported
Area of violation: LDR - General
Date violation determined: 02/23/1996
Date achieved compliance: 04/23/1996
Violation lead agency: State
Enforcement action: WRITTEN INFORMAL
Enforcement action date: 02/23/1996
Enf. disposition status: Not reported
Enf. disp. status date: Not reported
Enforcement lead agency: State
Proposed penalty amount: Not reported
Final penalty amount: Not reported
Paid penalty amount: Not reported

Evaluation Action Summary:
Evaluation date: 12/12/2008
Evaluation: COMPLIANCE EVALUATION INSPECTION ON-SITE
Area of violation: Not reported
Date achieved compliance: Not reported
Evaluation lead agency: State

Evaluation date: 12/16/2005
Evaluation: COMPLIANCE EVALUATION INSPECTION ON-SITE
Area of violation: Generators - General
Date achieved compliance: 02/06/2006
Evaluation lead agency: State

Evaluation date: 10/05/2000
Evaluation: COMPLIANCE EVALUATION INSPECTION ON-SITE
Area of violation: Generators - General
Date achieved compliance: 10/04/2002
Evaluation lead agency: State

SPEEDYS CLEANERS (Continued) **1001090247**

Evaluation date: 07/05/2000
Evaluation: NOT A SIGNIFICANT NON-COMPLIER
Area of violation: Not reported
Date achieved compliance: Not reported
Evaluation lead agency: State

Evaluation date: 12/19/1997
Evaluation: COMPLIANCE EVALUATION INSPECTION ON-SITE
Area of violation: Generators - General
Date achieved compliance: 07/05/2000
Evaluation lead agency: State

Evaluation date: 12/19/1997
Evaluation: SIGNIFICANT NON-COMPLIER
Area of violation: Not reported
Date achieved compliance: Not reported
Evaluation lead agency: State

Evaluation date: 01/23/1996
Evaluation: COMPLIANCE EVALUATION INSPECTION ON-SITE
Area of violation: Generators - General
Date achieved compliance: 04/23/1996
Evaluation lead agency: State

Evaluation date: 01/23/1996
Evaluation: COMPLIANCE EVALUATION INSPECTION ON-SITE
Area of violation: Generators - Manifest
Date achieved compliance: 04/23/1996
Evaluation lead agency: State

Evaluation date: 01/23/1996
Evaluation: COMPLIANCE EVALUATION INSPECTION ON-SITE
Area of violation: LDR - General
Date achieved compliance: 04/23/1996
Evaluation lead agency: State

FINDS:

Registry ID: 110004523052

Environmental Interest/Information System

RCRAInfo is a national information system that supports the Resource Conservation and Recovery Act (RCRA) program through the tracking of events and activities related to facilities that generate, transport, and treat, store, or dispose of hazardous waste. RCRAInfo allows RCRA program staff to track the notification, permit, compliance, and corrective action activities required under RCRA.

FIS (New York - Facility Information System) is New York's Department of Environmental Conservation (DEC) information system for tracking environmental facility information found across the State.

NY MANIFEST:
EPA ID: NYR000020842
Country: USA
Mailing Name: SPEEDY CLEANERS

SPEEDYS CLEANERS (Continued) **1001090247**

Mailing Contact:	ARSEN MARKARIAN
Mailing Address:	50 SCIO ST
Mailing Address 2:	Not reported
Mailing City:	ROCHESTER
Mailing State:	NY
Mailing Zip:	14604
Mailing Zip4:	Not reported
Mailing Country:	USA
Mailing Phone:	716-546-7120

Document ID:	Not reported
Manifest Status:	Not reported
Trans1 State ID:	TXR000050930
Trans2 State ID:	OKD981588791
Generator Ship Date:	2007-09-14
Trans1 Recv Date:	2007-09-14
Trans2 Recv Date:	2007-09-26
TSD Site Recv Date:	2007-09-27
Part A Recv Date:	Not reported
Part B Recv Date:	Not reported
Generator EPA ID:	NYR000020842
Trans1 EPA ID:	Not reported
Trans2 EPA ID:	Not reported
TSDF ID:	OHD980587364
Waste Code:	Not reported
Quantity:	1200.0
Units:	P - Pounds
Number of Containers:	4.0
Container Type:	DM - Metal drums, barrels
Handling Method:	R Material recovery of more than 75 percent of the total material.
Specific Gravity:	1.0
Year:	07
Manifest Tracking Num:	000031545SKS
Import Ind:	N
Export Ind:	N
Discr Quantity Ind:	N
Discr Type Ind:	N
Discr Residue Ind:	N
Discr Partial Reject Ind:	N
Discr Full Reject Ind:	N
Manifest Ref Num:	Not reported
Alt Fac RCRA Id:	Not reported
Alt Fac Sign Date:	Not reported
Mgmt Method Type Code:	H020

Document ID:	Not reported
Manifest Status:	Not reported
Trans1 State ID:	TXR000050930
Trans2 State ID:	NJD071629976
Generator Ship Date:	2007-05-24
Trans1 Recv Date:	2007-05-24
Trans2 Recv Date:	2007-06-06
TSD Site Recv Date:	2007-06-07
Part A Recv Date:	Not reported
Part B Recv Date:	Not reported

SPEEDYS CLEANERS (Continued) **1001090247**

Generator EPA ID:	NYR000020842
Trans1 EPA ID:	Not reported
Trans2 EPA ID:	Not reported
TSDF ID:	OHD980587364
Waste Code:	Not reported
Quantity:	900.0
Units:	P - Pounds
Number of Containers:	3.0
Container Type:	DM - Metal drums, barrels
Handling Method:	R Material recovery of more than 75 percent of the total material.
Specific Gravity:	1.0
Year:	07
Manifest Tracking Num:	000256029SKS
Import Ind:	N
Export Ind:	N
Discr Quantity Ind:	N
Discr Type Ind:	N
Discr Residue Ind:	N
Discr Partial Reject Ind:	N
Discr Full Reject Ind:	N
Manifest Ref Num:	Not reported
Alt Fac RCRA Id:	Not reported
Alt Fac Sign Date:	Not reported
Mgmt Method Type Code:	H020

Document ID:	Not reported
Manifest Status:	Not reported
Trans1 State ID:	TXR000050930
Trans2 State ID:	NJD071629976
Generator Ship Date:	2007-04-04
Trans1 Recv Date:	2007-04-04
Trans2 Recv Date:	2007-04-13
TSD Site Recv Date:	2007-04-16
Part A Recv Date:	Not reported
Part B Recv Date:	Not reported
Generator EPA ID:	NYR000020842
Trans1 EPA ID:	Not reported
Trans2 EPA ID:	Not reported
TSDF ID:	OHD980587364
Waste Code:	Not reported
Quantity:	1100.0
Units:	P - Pounds
Number of Containers:	5.0
Container Type:	DM - Metal drums, barrels
Handling Method:	R Material recovery of more than 75 percent of the total material.
Specific Gravity:	1.0
Year:	07
Manifest Tracking Num:	000469978SKS
Import Ind:	N
Export Ind:	N
Discr Quantity Ind:	N
Discr Type Ind:	N
Discr Residue Ind:	N
Discr Partial Reject Ind:	N
Discr Full Reject Ind:	N
Manifest Ref Num:	Not reported

SPEEDYS CLEANERS (Continued) **1001090247**

Alt Fac RCRA Id:	Not reported
Alt Fac Sign Date:	Not reported
Mgmt Method Type Code:	H020

Document ID:	Not reported
Manifest Status:	Not reported
Trans1 State ID:	TXR000050930
Trans2 State ID:	Not reported
Generator Ship Date:	2007-01-12
Trans1 Recv Date:	2007-01-12
Trans2 Recv Date:	Not reported
TSD Site Recv Date:	2007-01-24
Part A Recv Date:	Not reported
Part B Recv Date:	Not reported
Generator EPA ID:	NYR000020842
Trans1 EPA ID:	Not reported
Trans2 EPA ID:	Not reported
TSDF ID:	OHD980587364
Waste Code:	Not reported
Quantity:	900.0
Units:	P - Pounds
Number of Containers:	4.0
Container Type:	DF - Fiberboard or plastic drums (glass)
Handling Method:	R Material recovery of more than 75 percent of the total material.
Specific Gravity:	1.0
Year:	07
Manifest Tracking Num:	001786786JJK
Import Ind:	N
Export Ind:	N
Discr Quantity Ind:	N
Discr Type Ind:	N
Discr Residue Ind:	N
Discr Partial Reject Ind:	N
Discr Full Reject Ind:	N
Manifest Ref Num:	Not reported
Alt Fac RCRA Id:	Not reported
Alt Fac Sign Date:	Not reported
Mgmt Method Type Code:	H020

Document ID:	NYB7703478
Manifest Status:	Completed copy
Trans1 State ID:	AM8365
Trans2 State ID:	Not reported
Generator Ship Date:	960830
Trans1 Recv Date:	960830
Trans2 Recv Date:	Not reported
TSD Site Recv Date:	960830
Part A Recv Date:	Not reported
Part B Recv Date:	960916
Generator EPA ID:	NYR000020842
Trans1 EPA ID:	NYD013277454
Trans2 EPA ID:	Not reported
TSDF ID:	NYD013277454
Waste Code:	F003 - UNKNOWN
Quantity:	00770

SPEEDYS CLEANERS (Continued) **1001090247**

Units:	P - Pounds
Number of Containers:	001
Container Type:	CF - Fiber or plastic boxes, cartons
Handling Method:	B Incineration, heat recovery, burning.
Specific Gravity:	100
Year:	96
Manifest Tracking Num:	Not reported
Import Ind:	Not reported
Export Ind:	Not reported
Discr Quantity Ind:	Not reported
Discr Type Ind:	Not reported
Discr Residue Ind:	Not reported
Discr Partial Reject Ind:	Not reported
Discr Full Reject Ind:	Not reported
Manifest Ref Num:	Not reported
Alt Fac RCRA Id:	Not reported
Alt Fac Sign Date:	Not reported
Mgmt Method Type Code:	Not reported

Document ID:	Not reported
Manifest Status:	Not reported
Trans1 State ID:	TXR000050930
Trans2 State ID:	OHD009865825
Generator Ship Date:	2008-01-28
Trans1 Recv Date:	2008-01-28
Trans2 Recv Date:	2008-02-07
TSD Site Recv Date:	2008-02-08
Part A Recv Date:	Not reported
Part B Recv Date:	Not reported
Generator EPA ID:	NYR000020842
Trans1 EPA ID:	Not reported
Trans2 EPA ID:	Not reported
TSDF ID:	OHD980587364
Waste Code:	Not reported
Quantity:	1200.0
Units:	P - Pounds
Number of Containers:	4.0
Container Type:	DM - Metal drums, barrels
Handling Method:	R Material recovery of more than 75 percent of the total material.
Specific Gravity:	1.0
Year:	08
Manifest Tracking Num:	000979515SKS
Import Ind:	N
Export Ind:	N
Discr Quantity Ind:	N
Discr Type Ind:	N
Discr Residue Ind:	N
Discr Partial Reject Ind:	N
Discr Full Reject Ind:	N
Manifest Ref Num:	Not reported
Alt Fac RCRA Id:	Not reported
Alt Fac Sign Date:	Not reported
Mgmt Method Type Code:	H020

Document ID:	Not reported

SPEEDYS CLEANERS (Continued) **1001090247**

Manifest Status:	Not reported
Trans1 State ID:	TXR000050930
Trans2 State ID:	NJD071629976
Generator Ship Date:	2008-04-16
Trans1 Recv Date:	2008-04-16
Trans2 Recv Date:	2008-04-28
TSD Site Recv Date:	2008-04-29
Part A Recv Date:	Not reported
Part B Recv Date:	Not reported
Generator EPA ID:	NYR000020842
Trans1 EPA ID:	Not reported
Trans2 EPA ID:	Not reported
TSDF ID:	OHD980587364
Waste Code:	Not reported
Quantity:	1150.0
Units:	P - Pounds
Number of Containers:	4.0
Container Type:	DM - Metal drums, barrels
Handling Method:	R Material recovery of more than 75 percent of the total material.
Specific Gravity:	1.0
Year:	08
Manifest Tracking Num:	001193752SKS
Import Ind:	N
Export Ind:	N
Discr Quantity Ind:	N
Discr Type Ind:	N
Discr Residue Ind:	N
Discr Partial Reject Ind:	N
Discr Full Reject Ind:	N
Manifest Ref Num:	Not reported
Alt Fac RCRA Id:	Not reported
Alt Fac Sign Date:	Not reported
Mgmt Method Type Code:	H020

Document ID:	Not reported
Manifest Status:	Not reported
Trans1 State ID:	TXR000050930
Trans2 State ID:	NJD00692061
Generator Ship Date:	2008-06-25
Trans1 Recv Date:	2008-06-25
Trans2 Recv Date:	2008-07-09
TSD Site Recv Date:	2008-07-10
Part A Recv Date:	Not reported
Part B Recv Date:	Not reported
Generator EPA ID:	NYR000020842
Trans1 EPA ID:	Not reported
Trans2 EPA ID:	Not reported
TSDF ID:	OHD980587364
Waste Code:	Not reported
Quantity:	800.0
Units:	P - Pounds
Number of Containers:	4.0
Container Type:	DF - Fiberboard or plastic drums (glass)
Handling Method:	R Material recovery of more than 75 percent of the total material.
Specific Gravity:	1.0
Year:	08

SPEEDYS CLEANERS (Continued) **1001090247**

Manifest Tracking Num:	001052528SKS
Import Ind:	N
Export Ind:	N
Discr Quantity Ind:	N
Discr Type Ind:	N
Discr Residue Ind:	N
Discr Partial Reject Ind:	N
Discr Full Reject Ind:	N
Manifest Ref Num:	Not reported
Alt Fac RCRA Id:	Not reported
Alt Fac Sign Date:	Not reported
Mgmt Method Type Code:	H020

Document ID:	NYG1822401
Manifest Status:	Not reported
Trans1 State ID:	NYD013277454
Trans2 State ID:	Not reported
Generator Ship Date:	10/06/2000
Trans1 Recv Date:	10/06/2000
Trans2 Recv Date:	Not reported
TSD Site Recv Date:	10/06/2000
Part A Recv Date:	Not reported
Part B Recv Date:	Not reported
Generator EPA ID:	NYR000020842
Trans1 EPA ID:	NYD013277454
Trans2 EPA ID:	Not reported
TSDF ID:	74685AT
Waste Code:	D001 - NON-LISTED IGNITABLE WASTES
Quantity:	00605
Units:	G - Gallons (liquids only)* (8.3 pounds)
Number of Containers:	011
Container Type:	DM - Metal drums, barrels
Handling Method:	B Incineration, heat recovery, burning.
Specific Gravity:	01.00
Year:	00
Manifest Tracking Num:	Not reported
Import Ind:	Not reported
Export Ind:	Not reported
Discr Quantity Ind:	Not reported
Discr Type Ind:	Not reported
Discr Residue Ind:	Not reported
Discr Partial Reject Ind:	Not reported
Discr Full Reject Ind:	Not reported
Manifest Ref Num:	Not reported
Alt Fac RCRA Id:	Not reported
Alt Fac Sign Date:	Not reported
Mgmt Method Type Code:	Not reported

Document ID:	NYC7705214
Manifest Status:	Not reported
Trans1 State ID:	TXR000050930
Trans2 State ID:	NJD471629976
Generator Ship Date:	01/18/2006
Trans1 Recv Date:	01/18/2006
Trans2 Recv Date:	02/01/2006

SPEEDYS CLEANERS (Continued) **1001090247**

TSD Site Recv Date:	02/01/2006
Part A Recv Date:	Not reported
Part B Recv Date:	Not reported
Generator EPA ID:	NYR000020842
Trans1 EPA ID:	NY61362PA
Trans2 EPA ID:	T365DA
TSDF ID:	OHD980587364
Waste Code:	D039 - TETRACHLOROETHYLENE 0.73 MG/L TCLP
Quantity:	01080
Units:	P - Pounds
Number of Containers:	003
Container Type:	DF - Fiberboard or plastic drums (glass)
Handling Method:	B Incineration, heat recovery, burning.
Specific Gravity:	01.00
Year:	06
Manifest Tracking Num:	Not reported
Import Ind:	Not reported
Export Ind:	Not reported
Discr Quantity Ind:	Not reported
Discr Type Ind:	Not reported
Discr Residue Ind:	Not reported
Discr Partial Reject Ind:	Not reported
Discr Full Reject Ind:	Not reported
Manifest Ref Num:	Not reported
Alt Fac RCRA Id:	Not reported
Alt Fac Sign Date:	Not reported
Mgmt Method Type Code:	Not reported

Document ID:	NYC5641852
Manifest Status:	Not reported
Trans1 State ID:	ILD984908202
Trans2 State ID:	SCD987574647
Generator Ship Date:	05/28/1999
Trans1 Recv Date:	05/28/1999
Trans2 Recv Date:	06/03/1999
TSD Site Recv Date:	06/08/1999
Part A Recv Date:	Not reported
Part B Recv Date:	Not reported
Generator EPA ID:	NYR000020842
Trans1 EPA ID:	OHD980587364
Trans2 EPA ID:	Not reported
TSDF ID:	NYHN3167
Waste Code:	D001 - NON-LISTED IGNITABLE WASTES
Quantity:	02088
Units:	P - Pounds
Number of Containers:	029
Container Type:	DF - Fiberboard or plastic drums (glass)
Handling Method:	R Material recovery of more than 75 percent of the total material.
Specific Gravity:	01.00
Year:	99
Manifest Tracking Num:	Not reported
Import Ind:	Not reported
Export Ind:	Not reported
Discr Quantity Ind:	Not reported
Discr Type Ind:	Not reported
Discr Residue Ind:	Not reported

SPEEDYS CLEANERS (Continued) **1001090247**

Discr Partial Reject Ind:	Not reported
Discr Full Reject Ind:	Not reported
Manifest Ref Num:	Not reported
Alt Fac RCRA Id:	Not reported
Alt Fac Sign Date:	Not reported
Mgmt Method Type Code:	Not reported

Document ID:	NYC5671686
Manifest Status:	Not reported
Trans1 State ID:	ILD984908202
Trans2 State ID:	SCD987574647
Generator Ship Date:	06/28/1999
Trans1 Recv Date:	06/28/1999
Trans2 Recv Date:	07/01/1999
TSD Site Recv Date:	07/08/1999
Part A Recv Date:	Not reported
Part B Recv Date:	Not reported
Generator EPA ID:	NYR000020842
Trans1 EPA ID:	OHD980587364
Trans2 EPA ID:	Not reported
TSDF ID:	NYHN3167
Waste Code:	D001 - NON-LISTED IGNITABLE WASTES
Quantity:	02380
Units:	P - Pounds
Number of Containers:	035
Container Type:	DF - Fiberboard or plastic drums (glass)
Handling Method:	R Material recovery of more than 75 percent of the total material.
Specific Gravity:	01.00
Year:	99
Manifest Tracking Num:	Not reported
Import Ind:	Not reported
Export Ind:	Not reported
Discr Quantity Ind:	Not reported
Discr Type Ind:	Not reported
Discr Residue Ind:	Not reported
Discr Partial Reject Ind:	Not reported
Discr Full Reject Ind:	Not reported
Manifest Ref Num:	Not reported
Alt Fac RCRA Id:	Not reported
Alt Fac Sign Date:	Not reported
Mgmt Method Type Code:	Not reported

Document ID:	Not reported
Manifest Status:	Not reported
Trans1 State ID:	TXR000050930
Trans2 State ID:	OKD981588791
Generator Ship Date:	9/14/2007
Trans1 Recv Date:	9/14/2007
Trans2 Recv Date:	9/26/2007
TSD Site Recv Date:	9/27/2007
Part A Recv Date:	Not reported
Part B Recv Date:	Not reported
Generator EPA ID:	NYR000020842
Trans1 EPA ID:	Not reported
Trans2 EPA ID:	Not reported

SPEEDYS CLEANERS (Continued) **1001090247**

TSDF ID:	OHD980587364
Waste Code:	Not reported
Quantity:	1200
Units:	P - Pounds
Number of Containers:	4
Container Type:	DM - Metal drums, barrels
Handling Method:	R Material recovery of more than 75 percent of the total material.
Specific Gravity:	1
Year:	07
Manifest Tracking Num:	000031545SKS
Import Ind:	N
Export Ind:	N
Discr Quantity Ind:	N
Discr Type Ind:	N
Discr Residue Ind:	N
Discr Partial Reject Ind:	N
Discr Full Reject Ind:	N
Manifest Ref Num:	Not reported
Alt Fac RCRA Id:	Not reported
Alt Fac Sign Date:	Not reported
Mgmt Method Type Code:	H020

Document ID:	Not reported
Manifest Status:	Not reported
Trans1 State ID:	TXR000050930
Trans2 State ID:	NJD071629976
Generator Ship Date:	5/24/2007
Trans1 Recv Date:	5/24/2007
Trans2 Recv Date:	6/6/2007
TSD Site Recv Date:	6/7/2007
Part A Recv Date:	Not reported
Part B Recv Date:	Not reported
Generator EPA ID:	NYR000020842
Trans1 EPA ID:	Not reported
Trans2 EPA ID:	Not reported
TSDF ID:	OHD980587364
Waste Code:	Not reported
Quantity:	900
Units:	P - Pounds
Number of Containers:	3
Container Type:	DM - Metal drums, barrels
Handling Method:	R Material recovery of more than 75 percent of the total material.
Specific Gravity:	1
Year:	07
Manifest Tracking Num:	000256029SKS
Import Ind:	N
Export Ind:	N
Discr Quantity Ind:	N
Discr Type Ind:	N
Discr Residue Ind:	N
Discr Partial Reject Ind:	N
Discr Full Reject Ind:	N
Manifest Ref Num:	Not reported
Alt Fac RCRA Id:	Not reported
Alt Fac Sign Date:	Not reported
Mgmt Method Type Code:	H020

SPEEDYS CLEANERS (Continued) **1001090247**

Document ID:	Not reported
Manifest Status:	Not reported
Trans1 State ID:	TXR000050930
Trans2 State ID:	NJD071629976
Generator Ship Date:	4/4/2007
Trans1 Recv Date:	4/4/2007
Trans2 Recv Date:	4/13/2007
TSD Site Recv Date:	4/16/2007
Part A Recv Date:	Not reported
Part B Recv Date:	Not reported
Generator EPA ID:	NYR000020842
Trans1 EPA ID:	Not reported
Trans2 EPA ID:	Not reported
TSDF ID:	OHD980587364
Waste Code:	Not reported
Quantity:	1100
Units:	P - Pounds
Number of Containers:	5
Container Type:	DM - Metal drums, barrels
Handling Method:	R Material recovery of more than 75 percent of the total material.
Specific Gravity:	1
Year:	07
Manifest Tracking Num:	000469978SKS
Import Ind:	N
Export Ind:	N
Discr Quantity Ind:	N
Discr Type Ind:	N
Discr Residue Ind:	N
Discr Partial Reject Ind:	N
Discr Full Reject Ind:	N
Manifest Ref Num:	Not reported
Alt Fac RCRA Id:	Not reported
Alt Fac Sign Date:	Not reported
Mgmt Method Type Code:	H020

Document ID:	Not reported
Manifest Status:	Not reported
Trans1 State ID:	TXR000050930
Trans2 State ID:	OKD981588791
Generator Ship Date:	11/9/2007
Trans1 Recv Date:	11/9/2007
Trans2 Recv Date:	11/19/2007
TSD Site Recv Date:	11/20/2007
Part A Recv Date:	Not reported
Part B Recv Date:	Not reported
Generator EPA ID:	NYR000020842
Trans1 EPA ID:	Not reported
Trans2 EPA ID:	Not reported
TSDF ID:	OHD980587364
Waste Code:	Not reported
Quantity:	1200
Units:	P - Pounds
Number of Containers:	4
Container Type:	DM - Metal drums, barrels
Handling Method:	R Material recovery of more than 75 percent of the total material.
Specific Gravity:	1

SPEEDYS CLEANERS (Continued) **1001090247**

Year:	07
Manifest Tracking Num:	000769094SKS
Import Ind:	N
Export Ind:	N
Discr Quantity Ind:	N
Discr Type Ind:	N
Discr Residue Ind:	N
Discr Partial Reject Ind:	N
Discr Full Reject Ind:	N
Manifest Ref Num:	Not reported
Alt Fac RCRA Id:	Not reported
Alt Fac Sign Date:	Not reported
Mgmt Method Type Code:	H020

Document ID:	Not reported
Manifest Status:	Not reported
Trans1 State ID:	TXR000050930
Trans2 State ID:	Not reported
Generator Ship Date:	1/12/2007
Trans1 Recv Date:	1/12/2007
Trans2 Recv Date:	Not reported
TSD Site Recv Date:	1/24/2007
Part A Recv Date:	Not reported
Part B Recv Date:	Not reported
Generator EPA ID:	NYR000020842
Trans1 EPA ID:	Not reported
Trans2 EPA ID:	Not reported
TSDF ID:	OHD980587364
Waste Code:	Not reported
Quantity:	900
Units:	P - Pounds
Number of Containers:	4
Container Type:	DF - Fiberboard or plastic drums (glass)
Handling Method:	R Material recovery of more than 75 percent of the total material.
Specific Gravity:	1
Year:	07
Manifest Tracking Num:	001786786JJK
Import Ind:	N
Export Ind:	N
Discr Quantity Ind:	N
Discr Type Ind:	N
Discr Residue Ind:	N
Discr Partial Reject Ind:	N
Discr Full Reject Ind:	N
Manifest Ref Num:	Not reported
Alt Fac RCRA Id:	Not reported
Alt Fac Sign Date:	Not reported
Mgmt Method Type Code:	H020

Document ID:	NYG2481948
Manifest Status:	Not reported
Trans1 State ID:	NYD013277454
Trans2 State ID:	Not reported
Generator Ship Date:	04/26/2000
Trans1 Recv Date:	04/26/2000

SPEEDYS CLEANERS (Continued) **1001090247**

Trans2 Recv Date:	Not reported
TSD Site Recv Date:	04/26/2000
Part A Recv Date:	Not reported
Part B Recv Date:	Not reported
Generator EPA ID:	NYR000020842
Trans1 EPA ID:	NYD013277454
Trans2 EPA ID:	Not reported
TSDF ID:	74685AT
Waste Code:	F003 - UNKNOWN
Quantity:	00605
Units:	G - Gallons (liquids only)* (8.3 pounds)
Number of Containers:	011
Container Type:	DM - Metal drums, barrels
Handling Method:	B Incineration, heat recovery, burning.
Specific Gravity:	01.00
Year:	00
Manifest Tracking Num:	Not reported
Import Ind:	Not reported
Export Ind:	Not reported
Discr Quantity Ind:	Not reported
Discr Type Ind:	Not reported
Discr Residue Ind:	Not reported
Discr Partial Reject Ind:	Not reported
Discr Full Reject Ind:	Not reported
Manifest Ref Num:	Not reported
Alt Fac RCRA Id:	Not reported
Alt Fac Sign Date:	Not reported
Mgmt Method Type Code:	Not reported

Document ID:	NYG2483541
Manifest Status:	Not reported
Trans1 State ID:	NYD013277454
Trans2 State ID:	Not reported
Generator Ship Date:	07/07/2000
Trans1 Recv Date:	07/07/2000
Trans2 Recv Date:	Not reported
TSD Site Recv Date:	07/07/2000
Part A Recv Date:	Not reported
Part B Recv Date:	Not reported
Generator EPA ID:	NYR000020842
Trans1 EPA ID:	NYD013277454
Trans2 EPA ID:	Not reported
TSDF ID:	74685AT
Waste Code:	D001 - NON-LISTED IGNITABLE WASTES
Quantity:	00275
Units:	G - Gallons (liquids only)* (8.3 pounds)
Number of Containers:	005
Container Type:	DM - Metal drums, barrels
Handling Method:	B Incineration, heat recovery, burning.
Specific Gravity:	01.00
Year:	00
Manifest Tracking Num:	Not reported
Import Ind:	Not reported
Export Ind:	Not reported
Discr Quantity Ind:	Not reported
Discr Type Ind:	Not reported

SPEEDYS CLEANERS (Continued) **1001090247**

Discr Residue Ind:	Not reported
Discr Partial Reject Ind:	Not reported
Discr Full Reject Ind:	Not reported
Manifest Ref Num:	Not reported
Alt Fac RCRA Id:	Not reported
Alt Fac Sign Date:	Not reported
Mgmt Method Type Code:	Not reported

Document ID:	NYG0220905
Manifest Status:	Completed copy
Trans1 State ID:	MX3142
Trans2 State ID:	Not reported
Generator Ship Date:	970305
Trans1 Recv Date:	970305
Trans2 Recv Date:	Not reported
TSD Site Recv Date:	970305
Part A Recv Date:	Not reported
Part B Recv Date:	970317
Generator EPA ID:	NYR000020842
Trans1 EPA ID:	NYD013277454
Trans2 EPA ID:	Not reported
TSDF ID:	NYD013277454
Waste Code:	F003 - UNKNOWN
Quantity:	01800
Units:	P - Pounds
Number of Containers:	002
Container Type:	CF - Fiber or plastic boxes, cartons
Handling Method:	B Incineration, heat recovery, burning.
Specific Gravity:	100
Year:	97
Manifest Tracking Num:	Not reported
Import Ind:	Not reported
Export Ind:	Not reported
Discr Quantity Ind:	Not reported
Discr Type Ind:	Not reported
Discr Residue Ind:	Not reported
Discr Partial Reject Ind:	Not reported
Discr Full Reject Ind:	Not reported
Manifest Ref Num:	Not reported
Alt Fac RCRA Id:	Not reported
Alt Fac Sign Date:	Not reported
Mgmt Method Type Code:	Not reported

Click this hyperlink while viewing on your computer to access
46 additional NY_MANIFEST: record(s) in the EDR Site Report.

G32 **SPEEDY'S DRY CLEANERS** **DRYCLEANERS** **S109527507**
SW **50 SCIO ST** **N/A**
< 1/8 **ROCHESTER, NY 14604**
0.119 mi.
629 ft. **Site 5 of 5 in cluster G**

Relative:
Higher

Actual:
526 ft.

DRYCLEANERS:

Facility ID:	8-2614-00842
Region:	8
Registration Effective Date:	4/16/2008
Inspection Date:	07JUN1

SPEEDY'S DRY CLEANERS (Continued) **S109527507**

Drop Shop:	Not reported
Shutdown:	Not reported
Alternate Solvent:	MINERAL SPRT
Current Business:	HC DRY CLEANERS

J33 **123-125 UNIVERSITY AVENUE** **NY Spills** **S105058779**
NW **123-125 UNIVERSITY AVENUE** **NY Hist Spills** **N/A**
< 1/8 **ROCHESTER, NY**
0.123 mi.
648 ft. **Site 1 of 2 in cluster J**

Relative:
Lower

Actual:
519 ft.

NY Spills:

Site ID:	277647
Facility Addr2:	Not reported
Facility ID:	0170192
Spill Number:	0170192
Facility Type:	ER
SWIS:	2814
Investigator:	PRMILLER
Referred To:	Not reported
Spill Date:	5/1/2001
Reported to Dept:	6/29/2001
CID:	28
Spill Cause:	Other
Water Affected:	Not reported
Spill Source:	Commercial/Industrial
Spill Notifier:	Other
Cleanup Ceased:	Not reported
Cleanup Meets Std:	False
Last Inspection:	Not reported
Recommended Penalty:	Penalty Not Recommended
UST Trust:	False
Spill Class:	Known release with minimal potential for fire or hazard. DEC Response. Willing Responsible Party. Corrective action taken.
Spill Closed Dt:	8/24/2001
Remediation Phase:	0
Date Entered In Computer:	6/29/2001
Spill Record Last Update:	9/23/2008
Spiller Name:	Not reported
Spiller Company:	HUNTINGTON ASSOCIATES
Spiller Address:	Not reported
Spiller City,St,Zip:	ZZ
Spiller Company:	001
Contact Name:	VINCENT APA
Contact Phone:	(315) 431-9997
DEC Region:	8
DER Facility ID:	225682
DEC Memo:	Prior to Sept, 2004 data translation this spill Lead_DEC Field was "PM" 07/03/2001: RECEIVED FROM CDM A PHASE 2 REPORT OUTLINING WORK PERFORMED TO IDENTIFY POSSIBLE SOURCES OF CONTAMINATION. GEOPROBE, EM AND TEST PITTING SURVEYS PERFORMED BY CDM TO DETERMINE IS CONTAMINATION PRESENT. REQUESTING DEPARTMENT REVIEW TO SEE IF FURTHER WORK IS NECESSARY. 08/22/2001: REVIEWED PHASE 2 REPORT FROM CDM. DOES NOT APPEAR AS THOUGH GROUNDWATER WAS SAMPLED DURING INVESTIGATION. MINOR EXCEEDANCES OF SEMIVOLATILE COMPOUNDS DETECTED. 08/24/2001: GROUNDWATER NOT SAMPLED AS OCCURRENCE BELOW TOP OF ROCK. CONTAMINATION APPEARS TO BE ISOLATED. NO FURTHER ACTION REQUIRED AT THIS TIME. 09/23/08: PAPER FILE REMOVED PER FILE RETENTION POLICY.

123-125 UNIVERSITY AVENUE (Continued) **S105058779**

Remarks: WHILE CONDUCTING PHASE 1 AND PHASE 2 INVESTIGATION FOR LACHASE AS PART OF A PROPERTY TRANSACTION, CONTAMINATED SOIL WAS ENCOUNTERED. MONROE LITHO CURRENTLY LEASES THE PROPERTY FROM HUNTINGTON ASSOCIATES. THE LAWYER FOR HUNTINGTON ASSOCIATES IS MR. JESSIE GALLOWAY OF HARRIS BEACH (716) 955-4089. CAMP DRESSER AND MCKEE TOOK 12 GEOPROBE SAMPLES AND 6 ANALYTICAL SAMPLES. THE SAMPLES EXCEEDED THE TCLP ALTERNATIVE GUIDANCE VALUES FOR BENZO(A) ANTRACENE, BENZO(A) PYRENE, BENZO(B) FLUROATHENE, BENZO(K) FLUROTHENE, AND CRYSENE. CAMP DRESSER & MCKEE TO FORWARD COPY OF INVESTIGATION. REPORT FAXED TO MCHD 06/29/01 AT 1440 HRS.

Material:
Site ID: 277647
Operable Unit ID: 850130
Operable Unit: 01
Material ID: 555511
Material Code: 0066A
Material Name: UNKNOWN PETROLEUM
Case No.: Not reported
Material FA: Petroleum
Quantity: 0
Units: Gallons
Recovered: No
Resource Affected: Not reported
Oxygenate: False

Tank Test:
Site ID: Not reported
Spill Tank Test: Not reported
Tank Number: Not reported
Tank Size: Not reported
Test Method: Not reported
Leak Rate: Not reported
Gross Fail: Not reported
Modified By: Not reported
Last Modified: Not reported
Test Method: Not reported

NY Hist Spills:
Region of Spill: 8
Spill Number: 0170192
Investigator: PM
Caller Name: Not reported
Caller Agency: Not reported
Caller Phone: Not reported
Notifier Name: Not reported
Notifier Agency: Not reported
Notifier Phone: Not reported
Spill Date/Time: 05/01/2001 12:00
Reported to Dept Date/Time: 06/29/01 14:15
SWIS: 26
Spiller Name: HUNTINGTON ASSOCIATES
Spiller Contact: Not reported
Spiller Phone: Not reported
Spiller Contact: VINCENT APA
Spiller Phone: (315) 431-9997

123-125 UNIVERSITY AVENUE (Continued) **S105058779**

Spiller Address: Not reported
Spiller City,St,Zip: Not reported
Spill Cause: Other
Reported to Dept: On Land
Water Affected: Not reported
Spill Source: 01
Spill Notifier: Other
PBS Number: Not reported
Cleanup Ceased: / /
Cleanup Meets Std: False
Last Inspection: / /
Recommended Penalty: Penalty Not Recommended
Spiller Cleanup Dt: / /
Enforcement Date: / /
Invstgn Complete: / /
UST Involvement: False
Spill Class: Known release with minimal potential for fire or hazard. DEC Response. Willing Responsible Party. Corrective action taken.
Spill Closed Dt: 08/24/01
Corrective Action Plan Submitted: / /
Date Region Sent Summary to Central Office: / /
Date Spill Entered In Computer Data File: 06/29/01
Date Spill Entered In Computer Data File: 14:24
Update Date: 08/24/01
Is Updated: False

Tank:
PBS Number: Not reported
Tank Number: Not reported
Tank Size: Not reported
Test Method: Not reported
Leak Rate Failed Tank: Not reported
Gross Leak Rate: Not reported

Material:
Material Class Type: Petroleum
Quantity Spilled: 0
Unkonwn Quantity Spilled: True
Units: Gallons
Quantity Recovered: 0
Unkonwn Quantity Recovered: False
Material: UNKNOWN PETROLEUM
Class Type: UNKNOWN PETROLEUM
Times Material Entry In File: 16414
CAS Number: Not reported
Last Date: 19940929
DEC Remarks: 07/03/2001: RECEIVED FROM CDM A PHASE 2 REPORT OUTLINING WORK PERFORMED TO IDENTIFY POSSIBLE SOURCES OF CONTAMINATION. GEOPROBE, EM AND TEST PITTING SURVEYS PERFORMED BY CDM TO DETERMINE IS CONTAMINATION PRESENT. REQUESTING DEPARTMENT REVIEW TO SEE IF FURTHER WORK IS NECESSARY. 08/22/2001: REVIEWED PHASE 2 REPORT FROM CDM. DOES NOT APPEAR AS THOUGH GROUNDWATER WAS SAMPLED DURING INVESTIGATION. MINOR EXCEEDANCES OF SEMIVOLATILE COMPOUNDS DETECTED. 08/24/2001: GROUNDWATER NOT SAMPLED AS OCCURRENCE BELOW TOP OF ROCK. CONTAMINATION APPEARS TO BE ISOLATED. NO FURTHER ACTION REQUIRED AT THIS TIME.
Remark: WHILE CONDUCTING PHASE 1 AND PHASE 2 INVESTIGATION FOR LACHASE AS PART OF A PROPERTY TRANSACTION, CONTAMINATED SOIL WAS ENCOUNTERED. MONROE LITHO CURRENTLY LEASES THE PROPERTY FROM HUNTINGTON ASSOCIATES. THE LAWYER FOR HUNTINGTON ASSOCIATES IS MR.JESSIE GALLOWAY OF HARRIS BEACH 716) 955-4089.

123-125 UNIVERSITY AVENUE (Continued) **S105058779**

CAMP DRESSER AND MCKEE TOOK 12 GEOPROBE SAMPLES AND 6 ANALYTICAL SAMPLES. THE SAMPLES EXCEEDED THE TCLP ALTERNATIVE GUIDANCE VALUES FOR BENZO A) ANTRACENE, BENZO A) PYRENE, BENZO B) FLUROATHENE, BENZO K) FLUROTHENE, AND CRYSENE. CAMP DRESSER MCKEE TO FORWARD COPY OF INVESTIGATION. REPORT FAXED TO MCHD 06/29/01 AT 1440 HRS.

34
SW
1/8-1/4
0.137 mi.
724 ft.

GULLEN MARTIN T & JAMES J PARTNP
38 SCIO ST
ROCHESTER, NY 14604

RCRA-NonGen **1004760704**
FINDS **NYR000057489**
MANIFEST

Relative:
Higher

Actual:
526 ft.

RCRA-NonGen:

Date form received by agency:	01/01/2007
Facility name:	GULLEN MARTIN T & JAMES J PARTNP
Facility address:	38 SCIO ST ROCHESTER, NY 14604
EPA ID:	NYR000057489
Mailing address:	STONY BROOK LANE FAIRPORT, NY 14450
Contact:	MARTIN GULLEN
Contact address:	STONY BROOK LANE FAIRPORT, NY 14450
Contact country:	US
Contact telephone:	(716) 546-6640
Contact email:	Not reported
EPA Region:	02
Classification:	Non-Generator
Description:	Handler: Non-Generators do not presently generate hazardous waste

Owner/Operator Summary:

Owner/operator name:	MARTIN T & JAMES J GULLEN
Owner/operator address:	17 STONY BROOK LANE FAIRPORT, NY 14450
Owner/operator country:	US
Owner/operator telephone:	(716) 223-2833
Legal status:	Private
Owner/Operator Type:	Owner
Owner/Op start date:	Not reported
Owner/Op end date:	Not reported

Owner/operator name:	MARTIN T & JAMES J GULLEN
Owner/operator address:	17 STONY BROOK LANE FAIRPORT, NY 14450
Owner/operator country:	US
Owner/operator telephone:	(716) 223-2833
Legal status:	Private
Owner/Operator Type:	Operator
Owner/Op start date:	Not reported
Owner/Op end date:	Not reported

Handler accessibilty indicator: Transferred to the program or state equivalent.

Handler Activities Summary:

U.S. importer of hazardous waste:	Unknown
Mixed waste (haz. and radioactive):	Unknown
Recycler of hazardous waste:	No
Transporter of hazardous waste:	Unknown

GULLEN MARTIN T & JAMES J PARTNP (Continued) **1004760704**

Treater, storer or disposer of HW: No
Underground injection activity: No
On-site burner exemption: Unknown
Furnace exemption: Unknown
Used oil fuel burner: No
Used oil processor: No
User oil refiner: No
Used oil fuel marketer to burner: No
Used oil Specification marketer: No
Used oil transfer facility: No
Used oil transporter: No
Off-site waste receiver: Commercial status unknown

Historical Generators:
Date form received by agency: 01/01/2006
Facility name: GULLEN MARTIN T & JAMES J PARTNP
Classification: Not a generator, verified

Date form received by agency: 07/01/1998
Facility name: GULLEN MARTIN T & JAMES J PARTNP
Classification: Conditionally Exempt Small Quantity Generator

Violation Status: No violations found

FINDS:

Registry ID: 110004544887

Environmental Interest/Information System
RCRAInfo is a national information system that supports the Resource Conservation and Recovery Act (RCRA) program through the tracking of events and activities related to facilities that generate, transport, and treat, store, or dispose of hazardous waste. RCRAInfo allows RCRA program staff to track the notification, permit, compliance, and corrective action activities required under RCRA.

NY MANIFEST:
EPA ID: NYR000057489
Country: USA
Mailing Name: GULLEN PARTNERSHIP
Mailing Contact: MARTIN GULLEN
Mailing Address: 17 STONEY BROOK LN
Mailing Address 2: Not reported
Mailing City: FAIRPORT
Mailing State: NY
Mailing Zip: 14450
Mailing Zip4: Not reported
Mailing Country: USA
Mailing Phone: 716-546-5640

Document ID: MAK4856100
Manifest Status: Not reported
Trans1 State ID: SCD987574647
Trans2 State ID: MOD095038998
Generator Ship Date: 07/08/1998

GULLEN MARTIN T & JAMES J PARTNP (Continued) **1004760704**

Trans1 Recv Date:	07/08/1998
Trans2 Recv Date:	07/13/1998
TSD Site Recv Date:	07/13/1998
Part A Recv Date:	Not reported
Part B Recv Date:	Not reported
Generator EPA ID:	NYR000057489
Trans1 EPA ID:	MAD000604447
Trans2 EPA ID:	Not reported
TSDF ID:	MA13571
Waste Code:	D001 - NON-LISTED IGNITABLE WASTES
Quantity:	00150
Units:	P - Pounds
Number of Containers:	001
Container Type:	DF - Fiberboard or plastic drums (glass)
Handling Method:	B Incineration, heat recovery, burning.
Specific Gravity:	01.00
Waste Code:	D001 - NON-LISTED IGNITABLE WASTES
Quantity:	00150
Units:	P - Pounds
Number of Containers:	001
Container Type:	DF - Fiberboard or plastic drums (glass)
Handling Method:	B Incineration, heat recovery, burning.
Specific Gravity:	01.00
Waste Code:	P106 - SODIUM CYANIDE
Quantity:	00050
Units:	P - Pounds
Number of Containers:	001
Container Type:	DF - Fiberboard or plastic drums (glass)
Handling Method:	B Incineration, heat recovery, burning.
Specific Gravity:	01.00
Year:	98
Manifest Tracking Num:	Not reported
Import Ind:	Not reported
Export Ind:	Not reported
Discr Quantity Ind:	Not reported
Discr Type Ind:	Not reported
Discr Residue Ind:	Not reported
Discr Partial Reject Ind:	Not reported
Discr Full Reject Ind:	Not reported
Manifest Ref Num:	Not reported
Alt Fac RCRA Id:	Not reported
Alt Fac Sign Date:	Not reported
Mgmt Method Type Code:	Not reported

Document ID:	MAK4950870
Manifest Status:	Not reported
Trans1 State ID:	SCD987574647
Trans2 State ID:	MOD095038998
Generator Ship Date:	07/08/1998
Trans1 Recv Date:	07/08/1998
Trans2 Recv Date:	07/13/1998
TSD Site Recv Date:	07/13/1998
Part A Recv Date:	Not reported
Part B Recv Date:	Not reported
Generator EPA ID:	NYR000057489
Trans1 EPA ID:	MAD000604447

GULLEN MARTIN T & JAMES J PARTNP (Continued) **1004760704**

Trans2 EPA ID:	Not reported
TSDF ID:	MA13571
Waste Code:	D002 - NON-LISTED CORROSIVE WASTES
Quantity:	00250
Units:	P - Pounds
Number of Containers:	001
Container Type:	DF - Fiberboard or plastic drums (glass)
Handling Method:	B Incineration, heat recovery, burning.
Specific Gravity:	01.00
Year:	98
Manifest Tracking Num:	Not reported
Import Ind:	Not reported
Export Ind:	Not reported
Discr Quantity Ind:	Not reported
Discr Type Ind:	Not reported
Discr Residue Ind:	Not reported
Discr Partial Reject Ind:	Not reported
Discr Full Reject Ind:	Not reported
Manifest Ref Num:	Not reported
Alt Fac RCRA Id:	Not reported
Alt Fac Sign Date:	Not reported
Mgmt Method Type Code:	Not reported

J35 **MONROE LITHO INC - XEROX PPU** **RCRA-NonGen** **1004760062**
NW **109 UNIVERSITY AVE** **FINDS** **NYR000030866**
1/8-1/4 **ROCHESTER, NY 14605** **MANIFEST**
0.141 mi.
745 ft. **Site 2 of 2 in cluster J**

Relative:
Lower

Actual:
515 ft.

RCRA-NonGen:

Date form received by agency:	01/01/2007
Facility name:	MONROE LITHO INC - XEROX PPU
Facility address:	109 UNIVERSITY AVE ROCHESTER, NY 14605
EPA ID:	NYR000030866
Mailing address:	DELEVAN ST ROCHESTER, NY 14605
Contact:	STEVE WHITTAKER
Contact address:	DELEVAN ST ROCHESTER, NY 14605
Contact country:	US
Contact telephone:	(716) 454-3290
Contact email:	Not reported
EPA Region:	02
Classification:	Non-Generator
Description:	Handler: Non-Generators do not presently generate hazardous waste

Owner/Operator Summary:

Owner/operator name:	HUNTINGTON ASSOCIATES
Owner/operator address:	39 DELEVAN ST ROCHESTER, NY 14605
Owner/operator country:	US
Owner/operator telephone:	(716) 454-3290
Legal status:	Private
Owner/Operator Type:	Owner
Owner/Op start date:	Not reported
Owner/Op end date:	Not reported

MONROE LITHO INC - XEROX PPU (Continued) **1004760062**

Owner/operator name: HUNTINGTON ASSOCIATES
Owner/operator address: 39 DELEVAN ST
ROCHESTER, NY 14605
Owner/operator country: US
Owner/operator telephone: (716) 454-3290
Legal status: Private
Owner/Operator Type: Operator
Owner/Op start date: Not reported
Owner/Op end date: Not reported

Handler accessibilty indicator: Transferred to the program or state equivalent.

Handler Activities Summary:
U.S. importer of hazardous waste: Unknown
Mixed waste (haz. and radioactive): Unknown
Recycler of hazardous waste: No
Transporter of hazardous waste: Unknown
Treater, storer or disposer of HW: No
Underground injection activity: No
On-site burner exemption: Unknown
Furnace exemption: Unknown
Used oil fuel burner: No
Used oil processor: No
User oil refiner: No
Used oil fuel marketer to burner: No
Used oil Specification marketer: No
Used oil transfer facility: No
Used oil transporter: No
Off-site waste receiver: Commercial status unknown

Historical Generators:
Date form received by agency: 01/01/2006
Facility name: MONROE LITHO INC - XEROX PPU
Classification: Not a generator, verified

Date form received by agency: 10/16/1996
Facility name: MONROE LITHO INC - XEROX PPU
Classification: Conditionally Exempt Small Quantity Generator

Violation Status: No violations found

FINDS:

Registry ID: 110004529528

Environmental Interest/Information System

RCRAInfo is a national information system that supports the Resource Conservation and Recovery Act (RCRA) program through the tracking of events and activities related to facilities that generate, transport, and treat, store, or dispose of hazardous waste. RCRAInfo allows RCRA program staff to track the notification, permit, compliance, and corrective action activities required under RCRA.

FIS (New York - Facility Information System) is New York's Department of Environmental Conservation (DEC) information system for tracking environmental facility information found across the State.

MONROE LITHO INC - XEROX PPU (Continued) **1004760062**

NY MANIFEST:

EPA ID:	NYR000030866
Country:	USA
Mailing Name:	MONROE LITHO INC (XEROX PPU)
Mailing Contact:	THOMAS A CALANDALLO
Mailing Address:	109 UNIVERSITY AVE
Mailing Address 2:	Not reported
Mailing City:	ROCHESTER
Mailing State:	NY
Mailing Zip:	14605
Mailing Zip4:	Not reported
Mailing Country:	USA
Mailing Phone:	716-454-3290

Document ID:	NYG3115323
Manifest Status:	Not reported
Trans1 State ID:	NYD986903904
Trans2 State ID:	NYD986903904
Generator Ship Date:	12/07/2001
Trans1 Recv Date:	12/07/2001
Trans2 Recv Date:	12/11/2001
TSD Site Recv Date:	01/04/2002
Part A Recv Date:	Not reported
Part B Recv Date:	Not reported
Generator EPA ID:	NYR000030866
Trans1 EPA ID:	GAD093380814
Trans2 EPA ID:	Not reported
TSDF ID:	PP8404NY
Waste Code:	F005 - UNKNOWN
Quantity:	00055
Units:	G - Gallons (liquids only)* (8.3 pounds)
Number of Containers:	001
Container Type:	DM - Metal drums, barrels
Handling Method:	B Incineration, heat recovery, burning.
Specific Gravity:	01.00
Year:	01
Manifest Tracking Num:	Not reported
Import Ind:	Not reported
Export Ind:	Not reported
Discr Quantity Ind:	Not reported
Discr Type Ind:	Not reported
Discr Residue Ind:	Not reported
Discr Partial Reject Ind:	Not reported
Discr Full Reject Ind:	Not reported
Manifest Ref Num:	Not reported
Alt Fac RCRA Id:	Not reported
Alt Fac Sign Date:	Not reported
Mgmt Method Type Code:	Not reported

Document ID:	NYG3112767
Manifest Status:	Not reported
Trans1 State ID:	NYD986903904
Trans2 State ID:	NYD986903904
Generator Ship Date:	09/06/2001
Trans1 Recv Date:	09/06/2001

MONROE LITHO INC - XEROX PPU (Continued) **1004760062**

Trans2 Recv Date:	09/07/2001
TSD Site Recv Date:	09/18/2001
Part A Recv Date:	Not reported
Part B Recv Date:	Not reported
Generator EPA ID:	NYR000030866
Trans1 EPA ID:	GAD093380814
Trans2 EPA ID:	Not reported
TSDF ID:	PP8404NY
Waste Code:	F005 - UNKNOWN
Quantity:	00055
Units:	G - Gallons (liquids only)* (8.3 pounds)
Number of Containers:	001
Container Type:	DM - Metal drums, barrels
Handling Method:	B Incineration, heat recovery, burning.
Specific Gravity:	01.00
Year:	01
Manifest Tracking Num:	Not reported
Import Ind:	Not reported
Export Ind:	Not reported
Discr Quantity Ind:	Not reported
Discr Type Ind:	Not reported
Discr Residue Ind:	Not reported
Discr Partial Reject Ind:	Not reported
Discr Full Reject Ind:	Not reported
Manifest Ref Num:	Not reported
Alt Fac RCRA Id:	Not reported
Alt Fac Sign Date:	Not reported
Mgmt Method Type Code:	Not reported

Document ID:	NYG1986255
Manifest Status:	Not reported
Trans1 State ID:	NYD986903904
Trans2 State ID:	NYD986903904
Generator Ship Date:	06/22/2001
Trans1 Recv Date:	06/22/2001
Trans2 Recv Date:	06/25/2001
TSD Site Recv Date:	07/12/2001
Part A Recv Date:	Not reported
Part B Recv Date:	Not reported
Generator EPA ID:	NYR000030866
Trans1 EPA ID:	GAD093380814
Trans2 EPA ID:	Not reported
TSDF ID:	PP8404NY
Waste Code:	F005 - UNKNOWN
Quantity:	00030
Units:	G - Gallons (liquids only)* (8.3 pounds)
Number of Containers:	001
Container Type:	DM - Metal drums, barrels
Handling Method:	B Incineration, heat recovery, burning.
Specific Gravity:	01.00
Year:	01
Manifest Tracking Num:	Not reported
Import Ind:	Not reported
Export Ind:	Not reported
Discr Quantity Ind:	Not reported
Discr Type Ind:	Not reported

MONROE LITHO INC - XEROX PPU (Continued) **1004760062**

Discr Residue Ind: Not reported
Discr Partial Reject Ind: Not reported
Discr Full Reject Ind: Not reported
Manifest Ref Num: Not reported
Alt Fac RCRA Id: Not reported
Alt Fac Sign Date: Not reported
Mgmt Method Type Code: Not reported

---

36 **TYRON CONTRACTING SERVICE INC** **RCRA-NonGen** **1004758645**
ESE **70 N UNION ST** **FINDS** **NYD987014297**
1/8-1/4 **ROCHESTER, NY 14607**
0.152 mi.
801 ft.

Relative:
Higher

Actual:
527 ft.

RCRA-NonGen:
Date form received by agency: 01/01/2007
Facility name: TYRON CONTRACTING SERVICE INC
Facility address: 70 N UNION ST
ROCHESTER, NY 14607
EPA ID: NYD987014297
Mailing address: N UNION ST
ROCHESTER, NY 14607
Contact: RICHARD WINTERROTH
Contact address: N UNION ST
ROCHESTER, NY 14607
Contact country: US
Contact telephone: (716) 325-5372
Contact email: Not reported
EPA Region: 02
Classification: Non-Generator
Description: Handler: Non-Generators do not presently generate hazardous waste

Owner/Operator Summary:
Owner/operator name: RICHARD WINTERROTH & KARL ZIZZO
Owner/operator address: 70 N UNION ST
ROCHESTER, NY 14607
Owner/operator country: US
Owner/operator telephone: (716) 325-5372
Legal status: Private
Owner/Operator Type: Operator
Owner/Op start date: Not reported
Owner/Op end date: Not reported

Owner/operator name: RICHARD WINTERROTH & KARL ZIZZO
Owner/operator address: 70 N UNION ST
ROCHESTER, NY 14607
Owner/operator country: US
Owner/operator telephone: (716) 325-5372
Legal status: Private
Owner/Operator Type: Owner
Owner/Op start date: Not reported
Owner/Op end date: Not reported

Handler accessibilty indicator: Transferred to the program or state equivalent.

Handler Activities Summary:
U.S. importer of hazardous waste: Unknown
Mixed waste (haz. and radioactive): Unknown

TYRON CONTRACTING SERVICE INC (Continued) **1004758645**

Recycler of hazardous waste:	No
Transporter of hazardous waste:	Unknown
Treater, storer or disposer of HW:	No
Underground injection activity:	No
On-site burner exemption:	Unknown
Furnace exemption:	Unknown
Used oil fuel burner:	No
Used oil processor:	No
User oil refiner:	No
Used oil fuel marketer to burner:	No
Used oil Specification marketer:	No
Used oil transfer facility:	No
Used oil transporter:	No
Off-site waste receiver:	Commercial status unknown

Historical Generators:

Date form received by agency:	01/01/2006
Facility name:	TYRON CONTRACTING SERVICE INC
Classification:	Not a generator, verified
Date form received by agency:	09/10/1992
Facility name:	TYRON CONTRACTING SERVICE INC
Classification:	Conditionally Exempt Small Quantity Generator
Violation Status:	No violations found

FINDS:

Registry ID: 110004494949

Environmental Interest/Information System

RCRAInfo is a national information system that supports the Resource Conservation and Recovery Act (RCRA) program through the tracking of events and activities related to facilities that generate, transport, and treat, store, or dispose of hazardous waste. RCRAInfo allows RCRA program staff to track the notification, permit, compliance, and corrective action activities required under RCRA.

37
South
1/8-1/4
0.154 mi.
811 ft.

Relative:
Higher

Actual:
521 ft.

HALLMAN CHEVROLET LTD **RCRA-NonGen** **1007112090**
12 WINTHROP ST **MANIFEST** **NYD981134653**
ROCHESTER, NY 14607

RCRA-NonGen:

Date form received by agency:	01/01/2007
Facility name:	HALLMAN CHEVROLET LTD
Facility address:	12 WINTHROP ST ROCHESTER, NY 146071325
EPA ID:	NYD981134653
Mailing address:	EAST AVE ROCHESTER, NY 14604
Contact:	Not reported
Contact address:	EAST AVE ROCHESTER, NY 14604
Contact country:	US
Contact telephone:	Not reported

HALLMAN CHEVROLET LTD (Continued) **1007112090**

Contact email: Not reported
EPA Region: 02
Classification: Non-Generator
Description: Handler: Non-Generators do not presently generate hazardous waste

Owner/Operator Summary:
Owner/operator name: DON MEALEY
Owner/operator address: NOT REQUIRED
NOT REQUIRED, WY 99999
Owner/operator country: US
Owner/operator telephone: (212) 555-1212
Legal status: Private
Owner/Operator Type: Owner
Owner/Op start date: Not reported
Owner/Op end date: Not reported

Owner/operator name: DON MEALEY
Owner/operator address: NOT REQUIRED
NOT REQUIRED, WY 99999
Owner/operator country: US
Owner/operator telephone: (212) 555-1212
Legal status: Private
Owner/Operator Type: Operator
Owner/Op start date: Not reported
Owner/Op end date: Not reported

Handler accessibilty indicator: Transferred to the program or state equivalent.

Handler Activities Summary:
U.S. importer of hazardous waste: Unknown
Mixed waste (haz. and radioactive): Unknown
Recycler of hazardous waste: No
Transporter of hazardous waste: Unknown
Treater, storer or disposer of HW: No
Underground injection activity: No
On-site burner exemption: Unknown
Furnace exemption: Unknown
Used oil fuel burner: No
Used oil processor: No
User oil refiner: No
Used oil fuel marketer to burner: No
Used oil Specification marketer: No
Used oil transfer facility: No
Used oil transporter: No
Off-site waste receiver: Commercial status unknown

Historical Generators:
Date form received by agency: 01/01/2006
Facility name: HALLMAN CHEVROLET LTD
Classification: Not a generator, verified

Date form received by agency: 07/08/1999
Facility name: HALLMAN CHEVROLET LTD
Classification: Not a generator, verified

Date form received by agency: 09/18/1985
Facility name: HALLMAN CHEVROLET LTD

HALLMAN CHEVROLET LTD (Continued) **1007112090**

Classification: Small Quantity Generator

Violation Status: No violations found

NY MANIFEST:

EPA ID: NYD981134653
Country: USA
Mailing Name: HALLMANS CENTRAL CHEVROLET INCORPORATED
Mailing Contact: DAWN JENKS
Mailing Address: 200 EAST AVENUE
Mailing Address 2: Not reported
Mailing City: ROCHESTER
Mailing State: NY
Mailing Zip: 14604
Mailing Zip4: Not reported
Mailing Country: USA
Mailing Phone: 716-546-3660

Document ID: NYA8809661
Manifest Status: Completed copy
Trans1 State ID: NYMF6725
Trans2 State ID: Not reported
Generator Ship Date: 880315
Trans1 Recv Date: 880315
Trans2 Recv Date: Not reported
TSD Site Recv Date: 880323
Part A Recv Date: 880329
Part B Recv Date: 880330
Generator EPA ID: NYD981134653
Trans1 EPA ID: ILD051060408
Trans2 EPA ID: Not reported
TSDF ID: OHD981099401
Waste Code: F003 - UNKNOWN
Quantity: 00360
Units: P - Pounds
Number of Containers: 004
Container Type: DM - Metal drums, barrels
Handling Method: R Material recovery of more than 75 percent of the total material.
Specific Gravity: 100
Year: 88
Manifest Tracking Num: Not reported
Import Ind: Not reported
Export Ind: Not reported
Discr Quantity Ind: Not reported
Discr Type Ind: Not reported
Discr Residue Ind: Not reported
Discr Partial Reject Ind: Not reported
Discr Full Reject Ind: Not reported
Manifest Ref Num: Not reported
Alt Fac RCRA Id: Not reported
Alt Fac Sign Date: Not reported
Mgmt Method Type Code: Not reported

Document ID: NYA6062454
Manifest Status: Completed copy
Trans1 State ID: NYMF6725

HALLMAN CHEVROLET LTD (Continued) **1007112090**

Trans2 State ID:	Not reported
Generator Ship Date:	880609
Trans1 Recv Date:	880609
Trans2 Recv Date:	Not reported
TSD Site Recv Date:	880615
Part A Recv Date:	880615
Part B Recv Date:	880622
Generator EPA ID:	NYD981134653
Trans1 EPA ID:	ILD051060408
Trans2 EPA ID:	Not reported
TSDF ID:	OHD981099401
Waste Code:	F003 - UNKNOWN
Quantity:	00252
Units:	P - Pounds
Number of Containers:	003
Container Type:	DM - Metal drums, barrels
Handling Method:	R Material recovery of more than 75 percent of the total material.
Specific Gravity:	100
Year:	88
Manifest Tracking Num:	Not reported
Import Ind:	Not reported
Export Ind:	Not reported
Discr Quantity Ind:	Not reported
Discr Type Ind:	Not reported
Discr Residue Ind:	Not reported
Discr Partial Reject Ind:	Not reported
Discr Full Reject Ind:	Not reported
Manifest Ref Num:	Not reported
Alt Fac RCRA Id:	Not reported
Alt Fac Sign Date:	Not reported
Mgmt Method Type Code:	Not reported

Document ID:	NYA9239264
Manifest Status:	Completed copy
Trans1 State ID:	NYDX5496
Trans2 State ID:	Not reported
Generator Ship Date:	890109
Trans1 Recv Date:	890109
Trans2 Recv Date:	Not reported
TSD Site Recv Date:	890111
Part A Recv Date:	890118
Part B Recv Date:	890117
Generator EPA ID:	NYD981134653
Trans1 EPA ID:	ILD051060408
Trans2 EPA ID:	Not reported
TSDF ID:	NYD980753784
Waste Code:	F003 - UNKNOWN
Quantity:	00036
Units:	P - Pounds
Number of Containers:	001
Container Type:	DM - Metal drums, barrels
Handling Method:	B Incineration, heat recovery, burning.
Specific Gravity:	100
Year:	89
Manifest Tracking Num:	Not reported
Import Ind:	Not reported

HALLMAN CHEVROLET LTD (Continued) **1007112090**

Export Ind:	Not reported
Discr Quantity Ind:	Not reported
Discr Type Ind:	Not reported
Discr Residue Ind:	Not reported
Discr Partial Reject Ind:	Not reported
Discr Full Reject Ind:	Not reported
Manifest Ref Num:	Not reported
Alt Fac RCRA Id:	Not reported
Alt Fac Sign Date:	Not reported
Mgmt Method Type Code:	Not reported

Document ID:	NYA8544897
Manifest Status:	Completed copy
Trans1 State ID:	000000000
Trans2 State ID:	000000000
Generator Ship Date:	890426
Trans1 Recv Date:	890426
Trans2 Recv Date:	Not reported
TSD Site Recv Date:	890427
Part A Recv Date:	890501
Part B Recv Date:	890503
Generator EPA ID:	NYD981134653
Trans1 EPA ID:	ILD099202681
Trans2 EPA ID:	Not reported
TSDF ID:	NYD049836679
Waste Code:	F005 - UNKNOWN
Quantity:	00245
Units:	G - Gallons (liquids only)* (8.3 pounds)
Number of Containers:	001
Container Type:	TT - Cargo tank, tank trucks
Handling Method:	B Incineration, heat recovery, burning.
Specific Gravity:	086
Year:	89
Manifest Tracking Num:	Not reported
Import Ind:	Not reported
Export Ind:	Not reported
Discr Quantity Ind:	Not reported
Discr Type Ind:	Not reported
Discr Residue Ind:	Not reported
Discr Partial Reject Ind:	Not reported
Discr Full Reject Ind:	Not reported
Manifest Ref Num:	Not reported
Alt Fac RCRA Id:	Not reported
Alt Fac Sign Date:	Not reported
Mgmt Method Type Code:	Not reported

Document ID:	NYA9448762
Manifest Status:	Completed copy
Trans1 State ID:	000000000
Trans2 State ID:	000000000
Generator Ship Date:	890502
Trans1 Recv Date:	890502
Trans2 Recv Date:	Not reported
TSD Site Recv Date:	890503
Part A Recv Date:	890505

HALLMAN CHEVROLET LTD (Continued) **1007112090**

Part B Recv Date:	890512
Generator EPA ID:	NYD981134653
Trans1 EPA ID:	ILD051060408
Trans2 EPA ID:	Not reported
TSDF ID:	NYD980753784
Waste Code:	F003 - UNKNOWN
Quantity:	00027
Units:	P - Pounds
Number of Containers:	001
Container Type:	DM - Metal drums, barrels
Handling Method:	R Material recovery of more than 75 percent of the total material.
Specific Gravity:	100
Year:	89
Manifest Tracking Num:	Not reported
Import Ind:	Not reported
Export Ind:	Not reported
Discr Quantity Ind:	Not reported
Discr Type Ind:	Not reported
Discr Residue Ind:	Not reported
Discr Partial Reject Ind:	Not reported
Discr Full Reject Ind:	Not reported
Manifest Ref Num:	Not reported
Alt Fac RCRA Id:	Not reported
Alt Fac Sign Date:	Not reported
Mgmt Method Type Code:	Not reported

Document ID:	NYA9557087
Manifest Status:	Completed copy
Trans1 State ID:	000000000
Trans2 State ID:	000000000
Generator Ship Date:	890626
Trans1 Recv Date:	890626
Trans2 Recv Date:	Not reported
TSD Site Recv Date:	890628
Part A Recv Date:	890629
Part B Recv Date:	890707
Generator EPA ID:	NYD981134653
Trans1 EPA ID:	ILD051060408
Trans2 EPA ID:	Not reported
TSDF ID:	NYD980753784
Waste Code:	F003 - UNKNOWN
Quantity:	00219
Units:	P - Pounds
Number of Containers:	003
Container Type:	DM - Metal drums, barrels
Handling Method:	B Incineration, heat recovery, burning.
Specific Gravity:	100
Year:	89
Manifest Tracking Num:	Not reported
Import Ind:	Not reported
Export Ind:	Not reported
Discr Quantity Ind:	Not reported
Discr Type Ind:	Not reported
Discr Residue Ind:	Not reported
Discr Partial Reject Ind:	Not reported
Discr Full Reject Ind:	Not reported

HALLMAN CHEVROLET LTD (Continued) **1007112090**

Manifest Ref Num:	Not reported
Alt Fac RCRA Id:	Not reported
Alt Fac Sign Date:	Not reported
Mgmt Method Type Code:	Not reported

Document ID:	NYA9292656
Manifest Status:	Completed copy
Trans1 State ID:	NYDX5496
Trans2 State ID:	Not reported
Generator Ship Date:	890216
Trans1 Recv Date:	890216
Trans2 Recv Date:	Not reported
TSD Site Recv Date:	890217
Part A Recv Date:	890222
Part B Recv Date:	890223
Generator EPA ID:	NYD981134653
Trans1 EPA ID:	ILD051060408
Trans2 EPA ID:	Not reported
TSDF ID:	NYD980753784
Waste Code:	F003 - UNKNOWN
Quantity:	00036
Units:	P - Pounds
Number of Containers:	001
Container Type:	DM - Metal drums, barrels
Handling Method:	B Incineration, heat recovery, burning.
Specific Gravity:	100
Year:	89
Manifest Tracking Num:	Not reported
Import Ind:	Not reported
Export Ind:	Not reported
Discr Quantity Ind:	Not reported
Discr Type Ind:	Not reported
Discr Residue Ind:	Not reported
Discr Partial Reject Ind:	Not reported
Discr Full Reject Ind:	Not reported
Manifest Ref Num:	Not reported
Alt Fac RCRA Id:	Not reported
Alt Fac Sign Date:	Not reported
Mgmt Method Type Code:	Not reported

Document ID:	NYA9386908
Manifest Status:	Completed copy
Trans1 State ID:	NYDX5496
Trans2 State ID:	Not reported
Generator Ship Date:	890327
Trans1 Recv Date:	890327
Trans2 Recv Date:	Not reported
TSD Site Recv Date:	890329
Part A Recv Date:	890405
Part B Recv Date:	890404
Generator EPA ID:	NYD981134653
Trans1 EPA ID:	ILD051060408
Trans2 EPA ID:	Not reported
TSDF ID:	NYD980753784
Waste Code:	F003 - UNKNOWN

HALLMAN CHEVROLET LTD (Continued) **1007112090**

Quantity:	00036
Units:	P - Pounds
Number of Containers:	001
Container Type:	DM - Metal drums, barrels
Handling Method:	B Incineration, heat recovery, burning.
Specific Gravity:	100
Year:	89
Manifest Tracking Num:	Not reported
Import Ind:	Not reported
Export Ind:	Not reported
Discr Quantity Ind:	Not reported
Discr Type Ind:	Not reported
Discr Residue Ind:	Not reported
Discr Partial Reject Ind:	Not reported
Discr Full Reject Ind:	Not reported
Manifest Ref Num:	Not reported
Alt Fac RCRA Id:	Not reported
Alt Fac Sign Date:	Not reported
Mgmt Method Type Code:	Not reported

Document ID:	NYC0447647
Manifest Status:	Completed after the designated time period for a TSDF to get a copy to the DEC
Trans1 State ID:	000000000
Trans2 State ID:	000000000
Generator Ship Date:	900824
Trans1 Recv Date:	900824
Trans2 Recv Date:	Not reported
TSD Site Recv Date:	900827
Part A Recv Date:	900904
Part B Recv Date:	900919
Generator EPA ID:	NYD981134653
Trans1 EPA ID:	ILD051060408
Trans2 EPA ID:	Not reported
TSDF ID:	NYD980753784
Waste Code:	F005 - UNKNOWN
Quantity:	00123
Units:	P - Pounds
Number of Containers:	002
Container Type:	DM - Metal drums, barrels
Handling Method:	B Incineration, heat recovery, burning.
Specific Gravity:	100
Year:	90
Manifest Tracking Num:	Not reported
Import Ind:	Not reported
Export Ind:	Not reported
Discr Quantity Ind:	Not reported
Discr Type Ind:	Not reported
Discr Residue Ind:	Not reported
Discr Partial Reject Ind:	Not reported
Discr Full Reject Ind:	Not reported
Manifest Ref Num:	Not reported
Alt Fac RCRA Id:	Not reported
Alt Fac Sign Date:	Not reported
Mgmt Method Type Code:	Not reported

HALLMAN CHEVROLET LTD (Continued) **1007112090**

Document ID:	NYC0428051
Manifest Status:	Completed after the designated time period for a TSDF to get a copy to the DEC
Trans1 State ID:	NYDX5496
Trans2 State ID:	Not reported
Generator Ship Date:	900810
Trans1 Recv Date:	900810
Trans2 Recv Date:	Not reported
TSD Site Recv Date:	900813
Part A Recv Date:	900830
Part B Recv Date:	900921
Generator EPA ID:	NYD981134653
Trans1 EPA ID:	ILD051060408
Trans2 EPA ID:	Not reported
TSDF ID:	NYD980753784
Waste Code:	F005 - UNKNOWN
Quantity:	00315
Units:	P - Pounds
Number of Containers:	004
Container Type:	DM - Metal drums, barrels
Handling Method:	B Incineration, heat recovery, burning.
Specific Gravity:	100
Year:	90
Manifest Tracking Num:	Not reported
Import Ind:	Not reported
Export Ind:	Not reported
Discr Quantity Ind:	Not reported
Discr Type Ind:	Not reported
Discr Residue Ind:	Not reported
Discr Partial Reject Ind:	Not reported
Discr Full Reject Ind:	Not reported
Manifest Ref Num:	Not reported
Alt Fac RCRA Id:	Not reported
Alt Fac Sign Date:	Not reported
Mgmt Method Type Code:	Not reported

Document ID:	NYC0611662
Manifest Status:	Completed after the designated time period for a TSDF to get a copy to the DEC
Trans1 State ID:	NYLK5272
Trans2 State ID:	Not reported
Generator Ship Date:	901128
Trans1 Recv Date:	901128
Trans2 Recv Date:	Not reported
TSD Site Recv Date:	901130
Part A Recv Date:	901231
Part B Recv Date:	910107
Generator EPA ID:	NYD981134653
Trans1 EPA ID:	ILD051060408
Trans2 EPA ID:	Not reported
TSDF ID:	NYD980753784
Waste Code:	F005 - UNKNOWN
Quantity:	00315
Units:	P - Pounds
Number of Containers:	004
Container Type:	DM - Metal drums, barrels
Handling Method:	B Incineration, heat recovery, burning.
Specific Gravity:	100

HALLMAN CHEVROLET LTD (Continued) **1007112090**

Year:	90
Manifest Tracking Num:	Not reported
Import Ind:	Not reported
Export Ind:	Not reported
Discr Quantity Ind:	Not reported
Discr Type Ind:	Not reported
Discr Residue Ind:	Not reported
Discr Partial Reject Ind:	Not reported
Discr Full Reject Ind:	Not reported
Manifest Ref Num:	Not reported
Alt Fac RCRA Id:	Not reported
Alt Fac Sign Date:	Not reported
Mgmt Method Type Code:	Not reported

Document ID:	NYC0417161
Manifest Status:	Completed after the designated time period for a TSDF to get a copy to the DEC
Trans1 State ID:	000000000
Trans2 State ID:	000000000
Generator Ship Date:	900611
Trans1 Recv Date:	900611
Trans2 Recv Date:	Not reported
TSD Site Recv Date:	900612
Part A Recv Date:	900730
Part B Recv Date:	900627
Generator EPA ID:	NYD981134653
Trans1 EPA ID:	ILD051060408
Trans2 EPA ID:	Not reported
TSDF ID:	NYD980753784
Waste Code:	F005 - UNKNOWN
Quantity:	00123
Units:	P - Pounds
Number of Containers:	002
Container Type:	DM - Metal drums, barrels
Handling Method:	B Incineration, heat recovery, burning.
Specific Gravity:	100
Year:	90
Manifest Tracking Num:	Not reported
Import Ind:	Not reported
Export Ind:	Not reported
Discr Quantity Ind:	Not reported
Discr Type Ind:	Not reported
Discr Residue Ind:	Not reported
Discr Partial Reject Ind:	Not reported
Discr Full Reject Ind:	Not reported
Manifest Ref Num:	Not reported
Alt Fac RCRA Id:	Not reported
Alt Fac Sign Date:	Not reported
Mgmt Method Type Code:	Not reported

Document ID:	NYC0356253
Manifest Status:	Completed after the designated time period for a TSDF to get a copy to the DEC
Trans1 State ID:	000000000
Trans2 State ID:	000000000
Generator Ship Date:	900629
Trans1 Recv Date:	900629

HALLMAN CHEVROLET LTD (Continued) **1007112090**

Trans2 Recv Date:	Not reported
TSD Site Recv Date:	900702
Part A Recv Date:	900807
Part B Recv Date:	900716
Generator EPA ID:	NYD981134653
Trans1 EPA ID:	ILD051060408
Trans2 EPA ID:	Not reported
TSDF ID:	NYD980753784
Waste Code:	F005 - UNKNOWN
Quantity:	00123
Units:	P - Pounds
Number of Containers:	002
Container Type:	DM - Metal drums, barrels
Handling Method:	B Incineration, heat recovery, burning.
Specific Gravity:	100
Year:	90
Manifest Tracking Num:	Not reported
Import Ind:	Not reported
Export Ind:	Not reported
Discr Quantity Ind:	Not reported
Discr Type Ind:	Not reported
Discr Residue Ind:	Not reported
Discr Partial Reject Ind:	Not reported
Discr Full Reject Ind:	Not reported
Manifest Ref Num:	Not reported
Alt Fac RCRA Id:	Not reported
Alt Fac Sign Date:	Not reported
Mgmt Method Type Code:	Not reported

Document ID:	NYC0477011
Manifest Status:	Completed copy
Trans1 State ID:	000000000
Trans2 State ID:	000000000
Generator Ship Date:	900904
Trans1 Recv Date:	900904
Trans2 Recv Date:	Not reported
TSD Site Recv Date:	900905
Part A Recv Date:	900912
Part B Recv Date:	900925
Generator EPA ID:	NYD981134653
Trans1 EPA ID:	ILD051060408
Trans2 EPA ID:	Not reported
TSDF ID:	NYD980753784
Waste Code:	F005 - UNKNOWN
Quantity:	00123
Units:	P - Pounds
Number of Containers:	002
Container Type:	DM - Metal drums, barrels
Handling Method:	B Incineration, heat recovery, burning.
Specific Gravity:	100
Year:	90
Manifest Tracking Num:	Not reported
Import Ind:	Not reported
Export Ind:	Not reported
Discr Quantity Ind:	Not reported
Discr Type Ind:	Not reported

HALLMAN CHEVROLET LTD (Continued) **1007112090**

Discr Residue Ind:	Not reported
Discr Partial Reject Ind:	Not reported
Discr Full Reject Ind:	Not reported
Manifest Ref Num:	Not reported
Alt Fac RCRA Id:	Not reported
Alt Fac Sign Date:	Not reported
Mgmt Method Type Code:	Not reported

Document ID:	NYC0373329
Manifest Status:	Completed after the designated time period for a TSDF to get a copy to the DEC
Trans1 State ID:	000000000
Trans2 State ID:	000000000
Generator Ship Date:	900709
Trans1 Recv Date:	900709
Trans2 Recv Date:	Not reported
TSD Site Recv Date:	900710
Part A Recv Date:	900809
Part B Recv Date:	900801
Generator EPA ID:	NYD981134653
Trans1 EPA ID:	ILD051060408
Trans2 EPA ID:	Not reported
TSDF ID:	NYD980753784
Waste Code:	F005 - UNKNOWN
Quantity:	00123
Units:	P - Pounds
Number of Containers:	002
Container Type:	DM - Metal drums, barrels
Handling Method:	B Incineration, heat recovery, burning.
Specific Gravity:	100
Year:	90
Manifest Tracking Num:	Not reported
Import Ind:	Not reported
Export Ind:	Not reported
Discr Quantity Ind:	Not reported
Discr Type Ind:	Not reported
Discr Residue Ind:	Not reported
Discr Partial Reject Ind:	Not reported
Discr Full Reject Ind:	Not reported
Manifest Ref Num:	Not reported
Alt Fac RCRA Id:	Not reported
Alt Fac Sign Date:	Not reported
Mgmt Method Type Code:	Not reported

Document ID:	NYA8710312
Manifest Status:	Completed copy
Trans1 State ID:	NY19202GM
Trans2 State ID:	Not reported
Generator Ship Date:	880212
Trans1 Recv Date:	880212
Trans2 Recv Date:	Not reported
TSD Site Recv Date:	880217
Part A Recv Date:	880217
Part B Recv Date:	880223
Generator EPA ID:	NYD981134653
Trans1 EPA ID:	ILD051060408

HALLMAN CHEVROLET LTD (Continued) **1007112090**

Trans2 EPA ID:	Not reported
TSDF ID:	OHD981099401
Waste Code:	F003 - UNKNOWN
Quantity:	00252
Units:	P - Pounds
Number of Containers:	003
Container Type:	DM - Metal drums, barrels
Handling Method:	R Material recovery of more than 75 percent of the total material.
Specific Gravity:	100
Year:	88
Manifest Tracking Num:	Not reported
Import Ind:	Not reported
Export Ind:	Not reported
Discr Quantity Ind:	Not reported
Discr Type Ind:	Not reported
Discr Residue Ind:	Not reported
Discr Partial Reject Ind:	Not reported
Discr Full Reject Ind:	Not reported
Manifest Ref Num:	Not reported
Alt Fac RCRA Id:	Not reported
Alt Fac Sign Date:	Not reported
Mgmt Method Type Code:	Not reported

Document ID:	NYA6366717
Manifest Status:	Completed copy
Trans1 State ID:	AM6734
Trans2 State ID:	Not reported
Generator Ship Date:	870501
Trans1 Recv Date:	870501
Trans2 Recv Date:	Not reported
TSD Site Recv Date:	870501
Part A Recv Date:	870506
Part B Recv Date:	870507
Generator EPA ID:	NYD981134653
Trans1 EPA ID:	PAD980550479
Trans2 EPA ID:	Not reported
TSDF ID:	NYD057770109
Waste Code:	D001 - NON-LISTED IGNITABLE WASTES
Quantity:	00220
Units:	G - Gallons (liquids only)* (8.3 pounds)
Number of Containers:	004
Container Type:	DM - Metal drums, barrels
Handling Method:	B Incineration, heat recovery, burning.
Specific Gravity:	100
Year:	87
Manifest Tracking Num:	Not reported
Import Ind:	Not reported
Export Ind:	Not reported
Discr Quantity Ind:	Not reported
Discr Type Ind:	Not reported
Discr Residue Ind:	Not reported
Discr Partial Reject Ind:	Not reported
Discr Full Reject Ind:	Not reported
Manifest Ref Num:	Not reported
Alt Fac RCRA Id:	Not reported
Alt Fac Sign Date:	Not reported

HALLMAN CHEVROLET LTD (Continued) **1007112090**

Mgmt Method Type Code: Not reported

Document ID: NYC0716433
Manifest Status: Completed after the designated time period for a TSDF to get a copy to the DEC
Trans1 State ID: NYHN3167
Trans2 State ID: Not reported
Generator Ship Date: 910204
Trans1 Recv Date: 910204
Trans2 Recv Date: Not reported
TSD Site Recv Date: 910205
Part A Recv Date: 910507
Part B Recv Date: 910227
Generator EPA ID: NYD981134653
Trans1 EPA ID: ILD051060408
Trans2 EPA ID: Not reported
TSDF ID: NYD980753784
Waste Code: F005 - UNKNOWN
Quantity: 00384
Units: P - Pounds
Number of Containers: 004
Container Type: DM - Metal drums, barrels
Handling Method: B Incineration, heat recovery, burning.
Specific Gravity: 100
Year: 91
Manifest Tracking Num: Not reported
Import Ind: Not reported
Export Ind: Not reported
Discr Quantity Ind: Not reported
Discr Type Ind: Not reported
Discr Residue Ind: Not reported
Discr Partial Reject Ind: Not reported
Discr Full Reject Ind: Not reported
Manifest Ref Num: Not reported
Alt Fac RCRA Id: Not reported
Alt Fac Sign Date: Not reported
Mgmt Method Type Code: Not reported

Document ID: NYC0703113
Manifest Status: Completed after the designated time period for a TSDF to get a copy to the DEC
Trans1 State ID: NYHN3167
Trans2 State ID: Not reported
Generator Ship Date: 910131
Trans1 Recv Date: 910131
Trans2 Recv Date: Not reported
TSD Site Recv Date: 910201
Part A Recv Date: 910507
Part B Recv Date: 910213
Generator EPA ID: NYD981134653
Trans1 EPA ID: ILD051060408
Trans2 EPA ID: Not reported
TSDF ID: NYD980753784
Waste Code: F005 - UNKNOWN
Quantity: 00315
Units: P - Pounds
Number of Containers: 004

HALLMAN CHEVROLET LTD (Continued) **1007112090**

Container Type:	DM - Metal drums, barrels
Handling Method:	B Incineration, heat recovery, burning.
Specific Gravity:	100
Year:	91
Manifest Tracking Num:	Not reported
Import Ind:	Not reported
Export Ind:	Not reported
Discr Quantity Ind:	Not reported
Discr Type Ind:	Not reported
Discr Residue Ind:	Not reported
Discr Partial Reject Ind:	Not reported
Discr Full Reject Ind:	Not reported
Manifest Ref Num:	Not reported
Alt Fac RCRA Id:	Not reported
Alt Fac Sign Date:	Not reported
Mgmt Method Type Code:	Not reported

Document ID:	NYA9743499
Manifest Status:	Completed copy
Trans1 State ID:	NYDX5496
Trans2 State ID:	Not reported
Generator Ship Date:	890928
Trans1 Recv Date:	890928
Trans2 Recv Date:	Not reported
TSD Site Recv Date:	890928
Part A Recv Date:	891005
Part B Recv Date:	891010
Generator EPA ID:	NYD981134653
Trans1 EPA ID:	ILD051060408
Trans2 EPA ID:	Not reported
TSDF ID:	NYD980753784
Waste Code:	F003 - UNKNOWN
Quantity:	01179
Units:	P - Pounds
Number of Containers:	013
Container Type:	DM - Metal drums, barrels
Handling Method:	R Material recovery of more than 75 percent of the total material.
Specific Gravity:	100
Year:	89
Manifest Tracking Num:	Not reported
Import Ind:	Not reported
Export Ind:	Not reported
Discr Quantity Ind:	Not reported
Discr Type Ind:	Not reported
Discr Residue Ind:	Not reported
Discr Partial Reject Ind:	Not reported
Discr Full Reject Ind:	Not reported
Manifest Ref Num:	Not reported
Alt Fac RCRA Id:	Not reported
Alt Fac Sign Date:	Not reported
Mgmt Method Type Code:	Not reported

Click this hyperlink while viewing on your computer to access
57 additional NY_MANIFEST: record(s) in the EDR Site Report.

38
SE
1/8-1/4
0.162 mi.
855 ft.

VANDERLINDE
100 CHARLOTTE ST
ROCHESTER, NY 14607

RCRA-NonGen
FINDS
UST
HIST UST
MANIFEST

1000188185
NYD005802715

Relative:
Higher

Actual:
526 ft.

RCRA-NonGen:

Date form received by agency:	01/01/2007
Facility name:	VANDERLINDE ELECTRIC CORP
Facility address:	100 CHARLOTTE ST ROCHESTER, NY 146071383
EPA ID:	NYD005802715
Mailing address:	CHARLOTTE ST ROCHESTER, NY 14607
Contact:	Not reported
Contact address:	CHARLOTTE ST ROCHESTER, NY 14607
Contact country:	US
Contact telephone:	Not reported
Contact email:	Not reported
EPA Region:	02
Classification:	Non-Generator
Description:	Handler: Non-Generators do not presently generate hazardous waste

Owner/Operator Summary:

Owner/operator name:	VANDERLINDE ELECTRIC
Owner/operator address:	NOT REQUIRED NOT REQUIRED, WY 99999
Owner/operator country:	US
Owner/operator telephone:	(212) 555-1212
Legal status:	Private
Owner/Operator Type:	Owner
Owner/Op start date:	Not reported
Owner/Op end date:	Not reported

Owner/operator name:	VANDERLINDE ELECTRIC
Owner/operator address:	NOT REQUIRED NOT REQUIRED, WY 99999
Owner/operator country:	US
Owner/operator telephone:	(212) 555-1212
Legal status:	Private
Owner/Operator Type:	Operator
Owner/Op start date:	Not reported
Owner/Op end date:	Not reported

Handler accessibilty indicator: Transferred to the program or state equivalent.

Handler Activities Summary:

U.S. importer of hazardous waste:	Unknown
Mixed waste (haz. and radioactive):	Unknown
Recycler of hazardous waste:	No
Transporter of hazardous waste:	Unknown
Treater, storer or disposer of HW:	No
Underground injection activity:	No
On-site burner exemption:	Unknown
Furnace exemption:	Unknown
Used oil fuel burner:	No
Used oil processor:	No
User oil refiner:	No

VANDERLINDE (Continued) **1000188185**

Used oil fuel marketer to burner: No
Used oil Specification marketer: No
Used oil transfer facility: No
Used oil transporter: No
Off-site waste receiver: Commercial status unknown

Historical Generators:
Date form received by agency: 01/01/2006
Facility name: VANDERLINDE ELECTRIC CORP
Classification: Not a generator, verified

Date form received by agency: 07/08/1999
Facility name: VANDERLINDE ELECTRIC CORP
Classification: Not a generator, verified

Date form received by agency: 10/07/1988
Facility name: VANDERLINDE ELECTRIC CORP
Classification: Small Quantity Generator

Violation Status: No violations found

FINDS:

Registry ID: 110004342426

Environmental Interest/Information System
RCRAInfo is a national information system that supports the Resource Conservation and Recovery Act (RCRA) program through the tracking of events and activities related to facilities that generate, transport, and treat, store, or dispose of hazardous waste. RCRAInfo allows RCRA program staff to track the notification, permit, compliance, and corrective action activities required under RCRA.

UST:
Facility Id: 8-227102
Region: STATE
DEC Region: 8
Site Status: Unregulated
Program Type: PBS
Expiration Date: N/A
UTM X: 288853.61599999998
UTM Y: 4781606.98704
Site ID: 49009

Tank Number: 001
Tank Status: Closed - Removed
Tank Model: Not reported
Pipe Model: Not reported
Install Date: 6/1/1982
Capacity Gallons: 2000
Tightness Test Method: NN
Next Test Date: Not reported
Date Tank Closed: 10/26/1988
Tank ID: 152202
Tank Location: 5
Tank Type: Steel/carbon steel

VANDERLINDE (Continued) **1000188185**

Date Test: Not reported
Register: True
Modified By: TRANSLAT
Last Modified: 3/4/2004

UST_PBS_BSAFFIL:
Site Id: 49009
Program Number: 8-227102
Facility Type: Mail Contact
Affiliation Type: 07
Affiliation Subtype: NNN
Company Name: VANDERLINDE ELECTRIC CORP
Contact Type: Not reported
Contact Name: Not reported
Address1: 100 CHARLOTTE STREET
Address2: Not reported
City: ROCHESTER
State: NY
Zip Code: 14607
Country Code: 001
Phone: (716) 232-1494
Phone Ext: Not reported
Email: Not reported
Fax Number: Not reported
Modified By: TRANSLAT
Date Last Modified: 3/4/2004

Site Id: 49009
Program Number: 8-227102
Facility Type: On-Site Operator
Affiliation Type: 04
Affiliation Subtype: NNN
Company Name: VANDERLINDE ELECTRIC CORP
Contact Type: Not reported
Contact Name: VANDERLINDE ELECTRIC CORP
Address1: Not reported
Address2: Not reported
City: Not reported
State: NN
Zip Code: Not reported
Country Code: 001
Phone: (716) 232-1494
Phone Ext: Not reported
Email: Not reported
Fax Number: Not reported
Modified By: TRANSLAT
Date Last Modified: 3/4/2004

Site Id: 49009
Program Number: 8-227102
Facility Type: Owner
Affiliation Type: 01
Affiliation Subtype: ZZZ
Company Name: VANDERLINDE ELECTRIC CORP
Contact Type: Not reported
Contact Name: Not reported
Address1: 100 CHARLOTTE STREET

VANDERLINDE (Continued) **1000188185**

Address2:	Not reported
City:	ROCHESTER
State:	NY
Zip Code:	14607
Country Code:	001
Phone:	(716) 232-1494
Phone Ext:	Not reported
Email:	Not reported
Fax Number:	Not reported
Modified By:	TRANSLAT
Date Last Modified:	3/4/2004

Site Id:	49009
Program Number:	8-227102
Facility Type:	Emergency Contact
Affiliation Type:	11
Affiliation Subtype:	NNN
Company Name:	VANDERLINDE ELECTRIC CORP
Contact Type:	Not reported
Contact Name:	HUGH RITZENTHALER
Address1:	Not reported
Address2:	Not reported
City:	Not reported
State:	NN
Zip Code:	Not reported
Country Code:	001
Phone:	(716) 232-1494
Phone Ext:	Not reported
Email:	Not reported
Fax Number:	Not reported
Modified By:	TRANSLAT
Date Last Modified:	3/4/2004

UST_AST_PBS_BSEQUIP:

Site Id:	49009
Tank Id Number:	152202
Tank Number:	001
Equipment:	C02
Code Name:	Underground/On-ground
Type:	Pipe Location

Site Id:	49009
Tank Id Number:	152202
Tank Number:	001
Equipment:	G00
Code Name:	None
Type:	Tank Secondary Containment

Site Id:	49009
Tank Id Number:	152202
Tank Number:	001
Equipment:	J02
Code Name:	Suction
Type:	Dispenser

Site Id:	49009
Tank Id Number:	152202

VANDERLINDE (Continued) **1000188185**

Tank Number: 001
Equipment: B00
Code Name: None
Type: Tank External Protection

Site Id: 49009
Tank Id Number: 152202
Tank Number: 001
Equipment: A00
Code Name: None
Type: Tank Internal Protection

Site Id: 49009
Tank Id Number: 152202
Tank Number: 001
Equipment: D01
Code Name: Steel/Carbon Steel/Iron
Type: Pipe Type

Site Id: 49009
Tank Id Number: 152202
Tank Number: 001
Equipment: I00
Code Name: None
Type: Overfill

Site Id: 49009
Tank Id Number: 152202
Tank Number: 001
Equipment: H00
Code Name: None
Type: Tank Leak Detection

Site Id: 49009
Tank Id Number: 152202
Tank Number: 001
Equipment: F00
Code Name: None
Type: Pipe External Protection

HIST UST:
PBS Number: 8-227102
SPDES Number: Not reported
Emergency Contact: HUGH RITZENTHALER
Emergency Telephone: (716) 232-1494
Operator: VANDERLINDE ELECTRIC CORP
Operator Telephone: (716) 232-1494
Owner Name: VANDERLINDE ELECTRIC CORP
Owner Address: 100 CHARLOTTE STREET
Owner City,St,Zip: ROCHESTER, NY 14607
Owner Telephone: (716) 232-1494
Owner Type: Not reported
Owner Subtype: Not reported
Mailing Name: VANDERLINDE ELECTRIC CORP
Mailing Address: 100 CHARLOTTE STREET
Mailing Address 2: Not reported
Mailing City,St,Zip: ROCHESTER, NY 14607

VANDERLINDE (Continued) **1000188185**

Mailing Contact:	Not reported
Mailing Telephone:	(716) 232-1494
Owner Mark:	First Owner
Facility Status:	2 - Unregulated by PBS (the total capacity is less than 1,101 gallons) and Subpart 360-14.
Facility Addr2:	Not reported
SWIS ID:	2614
Old PBS Number:	Not reported
Facility Type:	Not reported
Inspected Date:	Not reported
Inspector:	Not reported
Inspection Result:	Not reported
Federal ID:	Not reported
Certification Flag:	False
Certification Date:	05/07/1987
Expiration Date:	05/07/1992
Renew Flag:	False
Renewal Date:	Not reported
Total Capacity:	0
FAMT:	True
Facility Screen:	Minor Data Missing
Owner Screen:	Minor Data Missing
Tank Screen:	Minor Data Missing
Dead Letter:	False
CBS Number:	Not reported
Town or City:	ROCHESTER (C)
County Code:	26
Town or City:	14
Region:	8

Tank Id:	001
Tank Location:	UNDERGROUND
Tank Status:	Closed Before April 1, 1991
Install Date:	19820601
Capacity (gals):	2000
Product Stored:	UNLEADED GASOLINE
Tank Type:	Steel/carbon steel
Tank Internal:	Not reported
Tank External:	Not reported
Pipe Location:	Not reported
Pipe Type:	STEEL/IRON
Pipe Internal:	Not reported
Pipe External:	Not reported
Second Containment:	None
Leak Detection:	None
Overfill Prot:	Not reported
Dispenser:	Suction
Date Tested:	Not reported
Next Test Date:	Not reported
Missing Data for Tank:	Minor Data Missing
Date Closed:	Not reported
Test Method:	Not reported
Deleted:	False
Updated:	False
Lat/long:	Not reported

VANDERLINDE (Continued) **1000188185**

NY MANIFEST:

EPA ID:	NYD005802715
Country:	USA
Mailing Name:	VANDERLINDE ELECTRIC
Mailing Contact:	VANDERLINDE ELECTRIC
Mailing Address:	100 CHARLOTTE STREET
Mailing Address 2:	Not reported
Mailing City:	ROCHESTER
Mailing State:	NY
Mailing Zip:	14607
Mailing Zip4:	Not reported
Mailing Country:	USA
Mailing Phone:	000-000-0000

Document ID:	NYC6861418
Manifest Status:	Not reported
Trans1 State ID:	SCR000075150
Trans2 State ID:	MOD095038998
Generator Ship Date:	09/06/2002
Trans1 Recv Date:	09/06/2002
Trans2 Recv Date:	09/13/2002
TSD Site Recv Date:	09/16/2002
Part A Recv Date:	Not reported
Part B Recv Date:	Not reported
Generator EPA ID:	NYD005802715
Trans1 EPA ID:	KYD053348108
Trans2 EPA ID:	Not reported
TSDF ID:	NYNF6725
Waste Code:	D001 - NON-LISTED IGNITABLE WASTES
Quantity:	00415
Units:	P - Pounds
Number of Containers:	001
Container Type:	DM - Metal drums, barrels
Handling Method:	B Incineration, heat recovery, burning.
Specific Gravity:	01.00
Year:	02
Manifest Tracking Num:	Not reported
Import Ind:	Not reported
Export Ind:	Not reported
Discr Quantity Ind:	Not reported
Discr Type Ind:	Not reported
Discr Residue Ind:	Not reported
Discr Partial Reject Ind:	Not reported
Discr Full Reject Ind:	Not reported
Manifest Ref Num:	Not reported
Alt Fac RCRA Id:	Not reported
Alt Fac Sign Date:	Not reported
Mgmt Method Type Code:	Not reported

Document ID:	MAM0147560
Manifest Status:	Not reported
Trans1 State ID:	ILD984908202
Trans2 State ID:	SCR000074591
Generator Ship Date:	03/02/2000
Trans1 Recv Date:	03/02/2000

VANDERLINDE (Continued) **1000188185**

Trans2 Recv Date:	03/03/2000
TSD Site Recv Date:	03/07/2000
Part A Recv Date:	Not reported
Part B Recv Date:	Not reported
Generator EPA ID:	NYD005802715
Trans1 EPA ID:	MAD000604447
Trans2 EPA ID:	Not reported
TSDF ID:	NYGJ5250
Waste Code:	D002 - NON-LISTED CORROSIVE WASTES
Quantity:	00250
Units:	P - Pounds
Number of Containers:	001
Container Type:	DM - Metal drums, barrels
Handling Method:	T Chemical, physical, or biological treatment.
Specific Gravity:	01.00
Waste Code:	D001 - NON-LISTED IGNITABLE WASTES
Quantity:	00800
Units:	P - Pounds
Number of Containers:	002
Container Type:	DM - Metal drums, barrels
Handling Method:	B Incineration, heat recovery, burning.
Specific Gravity:	01.00
Year:	00
Manifest Tracking Num:	Not reported
Import Ind:	Not reported
Export Ind:	Not reported
Discr Quantity Ind:	Not reported
Discr Type Ind:	Not reported
Discr Residue Ind:	Not reported
Discr Partial Reject Ind:	Not reported
Discr Full Reject Ind:	Not reported
Manifest Ref Num:	Not reported
Alt Fac RCRA Id:	Not reported
Alt Fac Sign Date:	Not reported
Mgmt Method Type Code:	Not reported

Document ID:	NJA1356370
Manifest Status:	Completed copy
Trans1 State ID:	NYGJ5250
Trans2 State ID:	Not reported
Generator Ship Date:	920320
Trans1 Recv Date:	920320
Trans2 Recv Date:	Not reported
TSD Site Recv Date:	920325
Part A Recv Date:	920331
Part B Recv Date:	920410
Generator EPA ID:	NYD005802715
Trans1 EPA ID:	ILD051060408
Trans2 EPA ID:	Not reported
TSDF ID:	NJD002182897
Waste Code:	F001 - UNKNOWN
Quantity:	02400
Units:	P - Pounds
Number of Containers:	006
Container Type:	DM - Metal drums, barrels
Handling Method:	B Incineration, heat recovery, burning.

VANDERLINDE (Continued) **1000188185**

Specific Gravity:	100
Year:	92
Manifest Tracking Num:	Not reported
Import Ind:	Not reported
Export Ind:	Not reported
Discr Quantity Ind:	Not reported
Discr Type Ind:	Not reported
Discr Residue Ind:	Not reported
Discr Partial Reject Ind:	Not reported
Discr Full Reject Ind:	Not reported
Manifest Ref Num:	Not reported
Alt Fac RCRA Id:	Not reported
Alt Fac Sign Date:	Not reported
Mgmt Method Type Code:	Not reported

39
West
1/8-1/4
0.165 mi.
872 ft.

UNIV OF ROCHESTER-FORMER YMCA
100 GIBBS ST
ROCHESTER, NY 14605

RCRA-NonGen **1000429077**
FINDS **NYD982530362**
MANIFEST

Relative:
Higher

Actual:
532 ft.

RCRA-NonGen:

Date form received by agency:	01/01/2007
Facility name:	UNIV OF ROCHESTER-FORMER YMCA
Facility address:	100 GIBBS ST ROCHESTER, NY 146052910
EPA ID:	NYD982530362
Mailing address:	ELMWOOD AVE PO BOX HPH ROCHESTER, NY 14642
Contact:	Not reported
Contact address:	ELMWOOD AVE PO BOX HPH ROCHESTER, NY 14642
Contact country:	US
Contact telephone:	Not reported
Contact email:	Not reported
EPA Region:	02
Classification:	Non-Generator
Description:	Handler: Non-Generators do not presently generate hazardous waste

Owner/Operator Summary:

Owner/operator name:	UNIV OF ROCHESTER
Owner/operator address:	NOT REQUIRED NOT REQUIRED, WY 99999
Owner/operator country:	US
Owner/operator telephone:	(212) 555-1212
Legal status:	Private
Owner/Operator Type:	Owner
Owner/Op start date:	Not reported
Owner/Op end date:	Not reported

Owner/operator name:	UNIV OF ROCHESTER
Owner/operator address:	NOT REQUIRED NOT REQUIRED, WY 99999
Owner/operator country:	US
Owner/operator telephone:	(212) 555-1212
Legal status:	Private
Owner/Operator Type:	Operator

UNIV OF ROCHESTER-FORMER YMCA (Continued) **1000429077**

Owner/Op start date: Not reported
Owner/Op end date: Not reported

Handler accessibilty indicator: Transferred to the program or state equivalent.

Handler Activities Summary:
U.S. importer of hazardous waste: Unknown
Mixed waste (haz. and radioactive): Unknown
Recycler of hazardous waste: No
Transporter of hazardous waste: Unknown
Treater, storer or disposer of HW: No
Underground injection activity: No
On-site burner exemption: Unknown
Furnace exemption: Unknown
Used oil fuel burner: No
Used oil processor: No
User oil refiner: No
Used oil fuel marketer to burner: No
Used oil Specification marketer: No
Used oil transfer facility: No
Used oil transporter: No
Off-site waste receiver: Commercial status unknown

Historical Generators:
Date form received by agency: 01/01/2006
Facility name: UNIV OF ROCHESTER-FORMER YMCA
Classification: Not a generator, verified

Date form received by agency: 07/08/1999
Facility name: UNIV OF ROCHESTER-FORMER YMCA
Classification: Not a generator, verified

Date form received by agency: 02/22/1988
Facility name: UNIV OF ROCHESTER-FORMER YMCA
Classification: Large Quantity Generator

Violation Status: No violations found

FINDS:

Registry ID: 110004421545

Environmental Interest/Information System
RCRAInfo is a national information system that supports the Resource Conservation and Recovery Act (RCRA) program through the tracking of events and activities related to facilities that generate, transport, and treat, store, or dispose of hazardous waste. RCRAInfo allows RCRA program staff to track the notification, permit, compliance, and corrective action activities required under RCRA.

NY MANIFEST:
EPA ID: NYD982530362
Country: USA
Mailing Name: SUNY ROCHESTER
Mailing Contact: SUNY ROCHESTER
Mailing Address: 601 ELMWOOD AVENUE-BOX HPH

UNIV OF ROCHESTER-FORMER YMCA (Continued) **1000429077**

Mailing Address 2:	Not reported
Mailing City:	ROCHESTER
Mailing State:	NY
Mailing Zip:	14642
Mailing Zip4:	Not reported
Mailing Country:	USA
Mailing Phone:	716-275-2056

Document ID:	ARA2661530
Manifest Status:	Completed copy
Trans1 State ID:	H245(PC93
Trans2 State ID:	Not reported
Generator Ship Date:	880303
Trans1 Recv Date:	880303
Trans2 Recv Date:	Not reported
TSD Site Recv Date:	880308
Part A Recv Date:	880314
Part B Recv Date:	880317
Generator EPA ID:	NYD982530362
Trans1 EPA ID:	NYD980769947
Trans2 EPA ID:	Not reported
TSDF ID:	ARD069748192
Waste Code:	D001 - NON-LISTED IGNITABLE WASTES
Quantity:	00220
Units:	P - Pounds
Number of Containers:	001
Container Type:	DM - Metal drums, barrels
Handling Method:	B Incineration, heat recovery, burning.
Specific Gravity:	100
Year:	88
Manifest Tracking Num:	Not reported
Import Ind:	Not reported
Export Ind:	Not reported
Discr Quantity Ind:	Not reported
Discr Type Ind:	Not reported
Discr Residue Ind:	Not reported
Discr Partial Reject Ind:	Not reported
Discr Full Reject Ind:	Not reported
Manifest Ref Num:	Not reported
Alt Fac RCRA Id:	Not reported
Alt Fac Sign Date:	Not reported
Mgmt Method Type Code:	Not reported

Document ID:	ARA2674260
Manifest Status:	Completed copy
Trans1 State ID:	000000000
Trans2 State ID:	Not reported
Generator Ship Date:	880303
Trans1 Recv Date:	880303
Trans2 Recv Date:	Not reported
TSD Site Recv Date:	880308
Part A Recv Date:	880315
Part B Recv Date:	880317
Generator EPA ID:	NYD982530362
Trans1 EPA ID:	NYD980769947

UNIV OF ROCHESTER-FORMER YMCA (Continued) **1000429077**

Trans2 EPA ID:	Not reported
TSDF ID:	ARD069748192
Waste Code:	D002 - NON-LISTED CORROSIVE WASTES
Quantity:	00220
Units:	P - Pounds
Number of Containers:	001
Container Type:	DM - Metal drums, barrels
Handling Method:	B Incineration, heat recovery, burning.
Specific Gravity:	100
Waste Code:	Not reported
Quantity:	00220
Units:	P - Pounds
Number of Containers:	001
Container Type:	DM - Metal drums, barrels
Handling Method:	B Incineration, heat recovery, burning.
Specific Gravity:	100
Waste Code:	Not reported
Quantity:	00220
Units:	P - Pounds
Number of Containers:	001
Container Type:	DM - Metal drums, barrels
Handling Method:	B Incineration, heat recovery, burning.
Specific Gravity:	100
Waste Code:	Not reported
Quantity:	00220
Units:	P - Pounds
Number of Containers:	001
Container Type:	DM - Metal drums, barrels
Handling Method:	B Incineration, heat recovery, burning.
Specific Gravity:	100
Year:	88
Manifest Tracking Num:	Not reported
Import Ind:	Not reported
Export Ind:	Not reported
Discr Quantity Ind:	Not reported
Discr Type Ind:	Not reported
Discr Residue Ind:	Not reported
Discr Partial Reject Ind:	Not reported
Discr Full Reject Ind:	Not reported
Manifest Ref Num:	Not reported
Alt Fac RCRA Id:	Not reported
Alt Fac Sign Date:	Not reported
Mgmt Method Type Code:	Not reported

Document ID:	NYA5776821
Manifest Status:	Completed copy
Trans1 State ID:	Not reported
Trans2 State ID:	48543-GL
Generator Ship Date:	880301
Trans1 Recv Date:	880303
Trans2 Recv Date:	Not reported
TSD Site Recv Date:	880303
Part A Recv Date:	880314
Part B Recv Date:	880309
Generator EPA ID:	NYD982530362
Trans1 EPA ID:	NYD980769947

UNIV OF ROCHESTER-FORMER YMCA (Continued) **1000429077**

Trans2 EPA ID:	CTD991288747
TSDF ID:	NYD043815703
Waste Code:	U080 - METHYLENE CHLORIDE
Quantity:	00055
Units:	G - Gallons (liquids only)* (8.3 pounds)
Number of Containers:	001
Container Type:	DM - Metal drums, barrels
Handling Method:	B Incineration, heat recovery, burning.
Specific Gravity:	110
Waste Code:	Not reported
Quantity:	00400
Units:	P - Pounds
Number of Containers:	002
Container Type:	DM - Metal drums, barrels
Handling Method:	L Landfill.
Specific Gravity:	120
Waste Code:	Not reported
Quantity:	00165
Units:	G - Gallons (liquids only)* (8.3 pounds)
Number of Containers:	003
Container Type:	DM - Metal drums, barrels
Handling Method:	B Incineration, heat recovery, burning.
Specific Gravity:	085
Waste Code:	Not reported
Quantity:	00110
Units:	G - Gallons (liquids only)* (8.3 pounds)
Number of Containers:	002
Container Type:	DM - Metal drums, barrels
Handling Method:	T Chemical, physical, or biological treatment.
Specific Gravity:	100
Year:	88
Manifest Tracking Num:	Not reported
Import Ind:	Not reported
Export Ind:	Not reported
Discr Quantity Ind:	Not reported
Discr Type Ind:	Not reported
Discr Residue Ind:	Not reported
Discr Partial Reject Ind:	Not reported
Discr Full Reject Ind:	Not reported
Manifest Ref Num:	Not reported
Alt Fac RCRA Id:	Not reported
Alt Fac Sign Date:	Not reported
Mgmt Method Type Code:	Not reported

Document ID:	ARA2674270
Manifest Status:	Completed copy
Trans1 State ID:	H245(PC93
Trans2 State ID:	Not reported
Generator Ship Date:	880303
Trans1 Recv Date:	880303
Trans2 Recv Date:	Not reported
TSD Site Recv Date:	880308
Part A Recv Date:	880315
Part B Recv Date:	880317
Generator EPA ID:	NYD982530362
Trans1 EPA ID:	NYD980769947

UNIV OF ROCHESTER-FORMER YMCA (Continued) **1000429077**

Trans2 EPA ID:	Not reported
TSDF ID:	ARD069748192
Waste Code:	D001 - NON-LISTED IGNITABLE WASTES
Quantity:	01980
Units:	P - Pounds
Number of Containers:	009
Container Type:	DM - Metal drums, barrels
Handling Method:	B Incineration, heat recovery, burning.
Specific Gravity:	100
Waste Code:	Not reported
Quantity:	00220
Units:	P - Pounds
Number of Containers:	001
Container Type:	DM - Metal drums, barrels
Handling Method:	B Incineration, heat recovery, burning.
Specific Gravity:	100
Waste Code:	Not reported
Quantity:	00440
Units:	P - Pounds
Number of Containers:	002
Container Type:	DM - Metal drums, barrels
Handling Method:	B Incineration, heat recovery, burning.
Specific Gravity:	100
Year:	88
Manifest Tracking Num:	Not reported
Import Ind:	Not reported
Export Ind:	Not reported
Discr Quantity Ind:	Not reported
Discr Type Ind:	Not reported
Discr Residue Ind:	Not reported
Discr Partial Reject Ind:	Not reported
Discr Full Reject Ind:	Not reported
Manifest Ref Num:	Not reported
Alt Fac RCRA Id:	Not reported
Alt Fac Sign Date:	Not reported
Mgmt Method Type Code:	Not reported

K40 **UNION PLACE ASSOCIATES** **RCRA-NonGen** **1000337377**
SE **30 N UNION ST** **FINDS** **NYD982533499**
1/8-1/4 **ROCHESTER, NY 14608** **MANIFEST**
0.178 mi.
940 ft. **Site 1 of 2 in cluster K**

Relative:
Higher

Actual:
523 ft.

RCRA-NonGen:

Date form received by agency:	01/01/2007
Facility name:	UNION PLACE ASSOCIATES
Facility address:	30 N UNION ST ROCHESTER, NY 14608
EPA ID:	NYD982533499
Mailing address:	W MAIN ST ROCHESTER, NY 14614
Contact:	Not reported
Contact address:	W MAIN ST ROCHESTER, NY 14614
Contact country:	US
Contact telephone:	Not reported
Contact email:	Not reported
EPA Region:	02

UNION PLACE ASSOCIATES (Continued) **1000337377**

Classification: Non-Generator
Description: Handler: Non-Generators do not presently generate hazardous waste

Owner/Operator Summary:
Owner/operator name: FADER CONSTRUCTION CO
Owner/operator address: NOT REQUIRED
NOT REQUIRED, WY 99999
Owner/operator country: US
Owner/operator telephone: (212) 555-1212
Legal status: Private
Owner/Operator Type: Owner
Owner/Op start date: Not reported
Owner/Op end date: Not reported

Owner/operator name: FADER CONSTRUCTION CO
Owner/operator address: NOT REQUIRED
NOT REQUIRED, WY 99999
Owner/operator country: US
Owner/operator telephone: (212) 555-1212
Legal status: Private
Owner/Operator Type: Operator
Owner/Op start date: Not reported
Owner/Op end date: Not reported

Handler accessibilty indicator: Transferred to the program or state equivalent.

Handler Activities Summary:
U.S. importer of hazardous waste: Unknown
Mixed waste (haz. and radioactive): Unknown
Recycler of hazardous waste: No
Transporter of hazardous waste: Unknown
Treater, storer or disposer of HW: No
Underground injection activity: No
On-site burner exemption: Unknown
Furnace exemption: Unknown
Used oil fuel burner: No
Used oil processor: No
User oil refiner: No
Used oil fuel marketer to burner: No
Used oil Specification marketer: No
Used oil transfer facility: No
Used oil transporter: No
Off-site waste receiver: Commercial status unknown

Historical Generators:
Date form received by agency: 01/01/2006
Facility name: UNION PLACE ASSOCIATES
Classification: Not a generator, verified

Date form received by agency: 04/26/1995
Facility name: UNION PLACE ASSOCIATES
Classification: Unverified

Date form received by agency: 03/25/1988
Facility name: UNION PLACE ASSOCIATES
Classification: Large Quantity Generator

UNION PLACE ASSOCIATES (Continued) **1000337377**

Violation Status: No violations found

FINDS:

Registry ID: 110009475362

Environmental Interest/Information System
RCRAInfo is a national information system that supports the Resource Conservation and Recovery Act (RCRA) program through the tracking of events and activities related to facilities that generate, transport, and treat, store, or dispose of hazardous waste. RCRAInfo allows RCRA program staff to track the notification, permit, compliance, and corrective action activities required under RCRA.

NY MANIFEST:

EPA ID:	NYD982533499
Country:	USA
Mailing Name:	UNION PLACE
Mailing Contact:	UNION PLACE
Mailing Address:	30 NORTH UNION STREET
Mailing Address 2:	Not reported
Mailing City:	ROCHESTER
Mailing State:	NY
Mailing Zip:	14608
Mailing Zip4:	Not reported
Mailing Country:	USA
Mailing Phone:	716-262-4069

Document ID:	NYA5972175
Manifest Status:	Completed after the designated time period for a TSDF to get a copy to the DEC
Trans1 State ID:	CK9770(NY
Trans2 State ID:	Not reported
Generator Ship Date:	880425
Trans1 Recv Date:	880425
Trans2 Recv Date:	Not reported
TSD Site Recv Date:	880426
Part A Recv Date:	880607
Part B Recv Date:	880429
Generator EPA ID:	NYD982533499
Trans1 EPA ID:	NYD980783815
Trans2 EPA ID:	Not reported
TSDF ID:	NYD043815703
Waste Code:	D001 - NON-LISTED IGNITABLE WASTES
Quantity:	01150
Units:	G - Gallons (liquids only)* (8.3 pounds)
Number of Containers:	001
Container Type:	TT - Cargo tank, tank trucks
Handling Method:	T Chemical, physical, or biological treatment.
Specific Gravity:	085
Year:	88
Manifest Tracking Num:	Not reported
Import Ind:	Not reported
Export Ind:	Not reported
Discr Quantity Ind:	Not reported
Discr Type Ind:	Not reported

UNION PLACE ASSOCIATES (Continued) **1000337377**

Discr Residue Ind:	Not reported
Discr Partial Reject Ind:	Not reported
Discr Full Reject Ind:	Not reported
Manifest Ref Num:	Not reported
Alt Fac RCRA Id:	Not reported
Alt Fac Sign Date:	Not reported
Mgmt Method Type Code:	Not reported

Document ID:	NYA6075324
Manifest Status:	Completed copy
Trans1 State ID:	NA9145(NY
Trans2 State ID:	Not reported
Generator Ship Date:	880523
Trans1 Recv Date:	880523
Trans2 Recv Date:	Not reported
TSD Site Recv Date:	880524
Part A Recv Date:	880601
Part B Recv Date:	880531
Generator EPA ID:	NYD982533499
Trans1 EPA ID:	NYD980783815
Trans2 EPA ID:	Not reported
TSDF ID:	NYD043815703
Waste Code:	D001 - NON-LISTED IGNITABLE WASTES
Quantity:	00055
Units:	G - Gallons (liquids only)* (8.3 pounds)
Number of Containers:	001
Container Type:	DM - Metal drums, barrels
Handling Method:	L Landfill.
Specific Gravity:	100
Year:	88
Manifest Tracking Num:	Not reported
Import Ind:	Not reported
Export Ind:	Not reported
Discr Quantity Ind:	Not reported
Discr Type Ind:	Not reported
Discr Residue Ind:	Not reported
Discr Partial Reject Ind:	Not reported
Discr Full Reject Ind:	Not reported
Manifest Ref Num:	Not reported
Alt Fac RCRA Id:	Not reported
Alt Fac Sign Date:	Not reported
Mgmt Method Type Code:	Not reported

Document ID:	NYA6075243
Manifest Status:	Completed copy
Trans1 State ID:	CK9770(NY
Trans2 State ID:	Not reported
Generator Ship Date:	880418
Trans1 Recv Date:	880418
Trans2 Recv Date:	880418
TSD Site Recv Date:	880418
Part A Recv Date:	880425
Part B Recv Date:	880425
Generator EPA ID:	NYD982533499
Trans1 EPA ID:	NYD980783815

UNION PLACE ASSOCIATES (Continued) **1000337377**

Trans2 EPA ID:	Not reported
TSDF ID:	NYD043815703
Waste Code:	D001 - NON-LISTED IGNITABLE WASTES
Quantity:	02625
Units:	G - Gallons (liquids only)* (8.3 pounds)
Number of Containers:	001
Container Type:	TT - Cargo tank, tank trucks
Handling Method:	T Chemical, physical, or biological treatment.
Specific Gravity:	085
Year:	88
Manifest Tracking Num:	Not reported
Import Ind:	Not reported
Export Ind:	Not reported
Discr Quantity Ind:	Not reported
Discr Type Ind:	Not reported
Discr Residue Ind:	Not reported
Discr Partial Reject Ind:	Not reported
Discr Full Reject Ind:	Not reported
Manifest Ref Num:	Not reported
Alt Fac RCRA Id:	Not reported
Alt Fac Sign Date:	Not reported
Mgmt Method Type Code:	Not reported

Document ID:	ARA2712720
Manifest Status:	Completed copy
Trans1 State ID:	H245-PC93
Trans2 State ID:	Not reported
Generator Ship Date:	880513
Trans1 Recv Date:	880513
Trans2 Recv Date:	Not reported
TSD Site Recv Date:	880517
Part A Recv Date:	880603
Part B Recv Date:	880527
Generator EPA ID:	NYD982533499
Trans1 EPA ID:	NYD980769947
Trans2 EPA ID:	Not reported
TSDF ID:	ARD069748192
Waste Code:	D002 - NON-LISTED CORROSIVE WASTES
Quantity:	00234
Units:	P - Pounds
Number of Containers:	001
Container Type:	DM - Metal drums, barrels
Handling Method:	B Incineration, heat recovery, burning.
Specific Gravity:	100
Waste Code:	Not reported
Quantity:	01511
Units:	P - Pounds
Number of Containers:	004
Container Type:	DM - Metal drums, barrels
Handling Method:	B Incineration, heat recovery, burning.
Specific Gravity:	100
Waste Code:	Not reported
Quantity:	00361
Units:	P - Pounds
Number of Containers:	001
Container Type:	DM - Metal drums, barrels

UNION PLACE ASSOCIATES (Continued) **1000337377**

Handling Method:	B Incineration, heat recovery, burning.
Specific Gravity:	100
Year:	88
Manifest Tracking Num:	Not reported
Import Ind:	Not reported
Export Ind:	Not reported
Discr Quantity Ind:	Not reported
Discr Type Ind:	Not reported
Discr Residue Ind:	Not reported
Discr Partial Reject Ind:	Not reported
Discr Full Reject Ind:	Not reported
Manifest Ref Num:	Not reported
Alt Fac RCRA Id:	Not reported
Alt Fac Sign Date:	Not reported
Mgmt Method Type Code:	Not reported

K41 **LOU HOLTZ BUICK ISUZU INC** **RCRA-NonGen** **1000117136**
SE **30 N UNION ST** **FINDS** **NYD013111695**
1/8-1/4 **ROCHESTER, NY 14607**
0.178 mi.
940 ft. **Site 2 of 2 in cluster K**

Relative:
Higher

Actual:
523 ft.

RCRA-NonGen:

Date form received by agency:	01/01/2007
Facility name:	LOU HOLTZ BUICK ISUZU INC
Facility address:	30 N UNION ST ROCHESTER, NY 14607
EPA ID:	NYD013111695
Mailing address:	N UNION ST ROCHESTER, NY 14607
Contact:	Not reported
Contact address:	N UNION ST ROCHESTER, NY 14607
Contact country:	US
Contact telephone:	Not reported
Contact email:	Not reported
EPA Region:	02
Classification:	Non-Generator
Description:	Handler: Non-Generators do not presently generate hazardous waste

Owner/Operator Summary:

Owner/operator name:	WILLIAM HOLTZ
Owner/operator address:	NOT REQUIRED NOT REQUIRED, WY 99999
Owner/operator country:	US
Owner/operator telephone:	(212) 555-1212
Legal status:	Private
Owner/Operator Type:	Owner
Owner/Op start date:	Not reported
Owner/Op end date:	Not reported

Owner/operator name:	WILLIAM HOLTZ
Owner/operator address:	NOT REQUIRED NOT REQUIRED, WY 99999
Owner/operator country:	US
Owner/operator telephone:	(212) 555-1212
Legal status:	Private

LOU HOLTZ BUICK ISUZU INC (Continued) **1000117136**

Owner/Operator Type: Operator
Owner/Op start date: Not reported
Owner/Op end date: Not reported

Handler accessibilty indicator: Transferred to the program or state equivalent.

Handler Activities Summary:
U.S. importer of hazardous waste: Unknown
Mixed waste (haz. and radioactive): Unknown
Recycler of hazardous waste: No
Transporter of hazardous waste: Unknown
Treater, storer or disposer of HW: No
Underground injection activity: No
On-site burner exemption: Unknown
Furnace exemption: Unknown
Used oil fuel burner: No
Used oil processor: No
User oil refiner: No
Used oil fuel marketer to burner: No
Used oil Specification marketer: No
Used oil transfer facility: No
Used oil transporter: No
Off-site waste receiver: Commercial status unknown

Historical Generators:
Date form received by agency: 01/01/2006
Facility name: LOU HOLTZ BUICK ISUZU INC
Classification: Not a generator, verified

Date form received by agency: 07/08/1999
Facility name: LOU HOLTZ BUICK ISUZU INC
Classification: Not a generator, verified

Date form received by agency: 04/01/1986
Facility name: LOU HOLTZ BUICK ISUZU INC
Classification: Small Quantity Generator

Violation Status: No violations found

FINDS:

Registry ID: 110004346752

Environmental Interest/Information System
RCRAInfo is a national information system that supports the Resource Conservation and Recovery Act (RCRA) program through the tracking of events and activities related to facilities that generate, transport, and treat, store, or dispose of hazardous waste. RCRAInfo allows RCRA program staff to track the notification, permit, compliance, and corrective action activities required under RCRA.

42
SSW
1/8-1/4
0.190 mi.
1003 ft.

HOME PROPERTIES HALLMAN CHEV
200 EAST AVE
ROCHESTER, NY 14604

RCRA-NonGen **1001224428**
MANIFEST **NYR000056457**

Relative:
Higher

Actual:
524 ft.

RCRA-NonGen:

Date form received by agency:	01/01/2007
Facility name:	HOME PROPERTIES HALLMAN CHEV
Facility address:	200 EAST AVE ROCHESTER, NY 14604
EPA ID:	NYR000056457
Mailing address:	CLINTON SQ ROCHESTER, NY 14604
Contact:	Not reported
Contact address:	CLINTON SQ ROCHESTER, NY 14604
Contact country:	US
Contact telephone:	Not reported
Contact email:	Not reported
EPA Region:	02
Classification:	Non-Generator
Description:	Handler: Non-Generators do not presently generate hazardous waste

Owner/Operator Summary:

Owner/operator name:	200 EAST AVENUE ASSOCIATES LP
Owner/operator address:	850 CLINTON SQ ROCHESTER, NY 14604
Owner/operator country:	US
Owner/operator telephone:	(716) 246-4176
Legal status:	Private
Owner/Operator Type:	Operator
Owner/Op start date:	Not reported
Owner/Op end date:	Not reported

Owner/operator name:	200 EAST AVENUE ASSOCIATES LP
Owner/operator address:	850 CLINTON SQ ROCHESTER, NY 14604
Owner/operator country:	US
Owner/operator telephone:	(716) 246-4176
Legal status:	Private
Owner/Operator Type:	Owner
Owner/Op start date:	Not reported
Owner/Op end date:	Not reported

Handler accessibilty indicator: Transferred to the program or state equivalent.

Handler Activities Summary:

U.S. importer of hazardous waste:	Unknown
Mixed waste (haz. and radioactive):	Unknown
Recycler of hazardous waste:	No
Transporter of hazardous waste:	Unknown
Treater, storer or disposer of HW:	No
Underground injection activity:	No
On-site burner exemption:	Unknown
Furnace exemption:	Unknown
Used oil fuel burner:	No
Used oil processor:	No
User oil refiner:	No

HOME PROPERTIES HALLMAN CHEV (Continued) **1001224428**

Used oil fuel marketer to burner: No
Used oil Specification marketer: No
Used oil transfer facility: No
Used oil transporter: No
Off-site waste receiver: Commercial status unknown

Historical Generators:
Date form received by agency: 01/01/2006
Facility name: HOME PROPERTIES HALLMAN CHEV
Classification: Not a generator, verified

Date form received by agency: 01/01/2001
Facility name: HOME PROPERTIES HALLMAN CHEV
Site name: 200 EAST AVENUE ASSOCIATES LP
Classification: Large Quantity Generator

Date form received by agency: 07/14/1999
Facility name: HOME PROPERTIES HALLMAN CHEV
Classification: Small Quantity Generator

Date form received by agency: 02/10/1999
Facility name: HOME PROPERTIES HALLMAN CHEV
Classification: Large Quantity Generator

Violation Status: No violations found

NY MANIFEST:
EPA ID: NYR000056457
Country: USA
Mailing Name: HOME PROPERTIES OF NEW YORK INCORPORATE
Mailing Contact: JOHN OSTER
Mailing Address: 850 CLINTON SQUARE
Mailing Address 2: Not reported
Mailing City: ROCHESTER
Mailing State: NY
Mailing Zip: 14604
Mailing Zip4: Not reported
Mailing Country: USA
Mailing Phone: 716-546-4900

Document ID: NYB4808331
Manifest Status: Not reported
Trans1 State ID: NYD980646228
Trans2 State ID: Not reported
Generator Ship Date: 03/23/1999
Trans1 Recv Date: 03/23/1999
Trans2 Recv Date: Not reported
TSD Site Recv Date: 03/23/1999
Part A Recv Date: Not reported
Part B Recv Date: Not reported
Generator EPA ID: NYR000056457
Trans1 EPA ID: NYD049836679
Trans2 EPA ID: Not reported
TSDF ID: PX6890NY
Waste Code: D008 - LEAD 5.0 MG/L TCLP
Quantity: 29800

HOME PROPERTIES HALLMAN CHEV (Continued) **1001224428**

Units:	P - Pounds
Number of Containers:	001
Container Type:	CM - Metal boxes, cases, roll-offs
Handling Method:	T Chemical, physical, or biological treatment.
Specific Gravity:	01.00
Year:	99
Manifest Tracking Num:	Not reported
Import Ind:	Not reported
Export Ind:	Not reported
Discr Quantity Ind:	Not reported
Discr Type Ind:	Not reported
Discr Residue Ind:	Not reported
Discr Partial Reject Ind:	Not reported
Discr Full Reject Ind:	Not reported
Manifest Ref Num:	Not reported
Alt Fac RCRA Id:	Not reported
Alt Fac Sign Date:	Not reported
Mgmt Method Type Code:	Not reported

Document ID:	NJA2889215
Manifest Status:	Not reported
Trans1 State ID:	NYD980761191
Trans2 State ID:	Not reported
Generator Ship Date:	02/09/1999
Trans1 Recv Date:	02/12/1999
Trans2 Recv Date:	Not reported
TSD Site Recv Date:	02/17/1999
Part A Recv Date:	Not reported
Part B Recv Date:	Not reported
Generator EPA ID:	NYR000056457
Trans1 EPA ID:	NJD002200046
Trans2 EPA ID:	Not reported
TSDF ID:	S50060
Waste Code:	D027 - 1,4-DICHLOROBENZENE 7.5 MG/L TCLP
Quantity:	01265
Units:	G - Gallons (liquids only)* (8.3 pounds)
Number of Containers:	023
Container Type:	DM - Metal drums, barrels
Handling Method:	T Chemical, physical, or biological treatment.
Specific Gravity:	01.00
Year:	99
Manifest Tracking Num:	Not reported
Import Ind:	Not reported
Export Ind:	Not reported
Discr Quantity Ind:	Not reported
Discr Type Ind:	Not reported
Discr Residue Ind:	Not reported
Discr Partial Reject Ind:	Not reported
Discr Full Reject Ind:	Not reported
Manifest Ref Num:	Not reported
Alt Fac RCRA Id:	Not reported
Alt Fac Sign Date:	Not reported
Mgmt Method Type Code:	Not reported

Document ID:	NJA2889216

HOME PROPERTIES HALLMAN CHEV (Continued) **1001224428**

Manifest Status:	Not reported
Trans1 State ID:	NYD980761191
Trans2 State ID:	NYD980761191
Generator Ship Date:	02/09/1999
Trans1 Recv Date:	02/12/1999
Trans2 Recv Date:	02/17/1999
TSD Site Recv Date:	02/17/1999
Part A Recv Date:	Not reported
Part B Recv Date:	Not reported
Generator EPA ID:	NYR000056457
Trans1 EPA ID:	NJD002200046
Trans2 EPA ID:	Not reported
TSDF ID:	S50060
Waste Code:	D027 - 1,4-DICHLOROBENZENE 7.5 MG/L TCLP
Quantity:	00110
Units:	G - Gallons (liquids only)* (8.3 pounds)
Number of Containers:	002
Container Type:	DM - Metal drums, barrels
Handling Method:	T Chemical, physical, or biological treatment.
Specific Gravity:	01.00
Year:	99
Manifest Tracking Num:	Not reported
Import Ind:	Not reported
Export Ind:	Not reported
Discr Quantity Ind:	Not reported
Discr Type Ind:	Not reported
Discr Residue Ind:	Not reported
Discr Partial Reject Ind:	Not reported
Discr Full Reject Ind:	Not reported
Manifest Ref Num:	Not reported
Alt Fac RCRA Id:	Not reported
Alt Fac Sign Date:	Not reported
Mgmt Method Type Code:	Not reported

Document ID:	NYG0316737
Manifest Status:	Not reported
Trans1 State ID:	MDR000013854
Trans2 State ID:	NYD986969947
Generator Ship Date:	06/12/1998
Trans1 Recv Date:	06/12/1998
Trans2 Recv Date:	06/30/1998
TSD Site Recv Date:	06/30/1998
Part A Recv Date:	Not reported
Part B Recv Date:	Not reported
Generator EPA ID:	NYR000056457
Trans1 EPA ID:	VTD982766537
Trans2 EPA ID:	Not reported
TSDF ID:	92672AFNY
Waste Code:	D001 - NON-LISTED IGNITABLE WASTES
Quantity:	00020
Units:	P - Pounds
Number of Containers:	001
Container Type:	DM - Metal drums, barrels
Handling Method:	T Chemical, physical, or biological treatment.
Specific Gravity:	01.00
Waste Code:	D001 - NON-LISTED IGNITABLE WASTES

HOME PROPERTIES HALLMAN CHEV (Continued) **1001224428**

Quantity:	00125
Units:	P - Pounds
Number of Containers:	001
Container Type:	DM - Metal drums, barrels
Handling Method:	T Chemical, physical, or biological treatment.
Specific Gravity:	01.00
Waste Code:	D002 - NON-LISTED CORROSIVE WASTES
Quantity:	00020
Units:	P - Pounds
Number of Containers:	001
Container Type:	DM - Metal drums, barrels
Handling Method:	T Chemical, physical, or biological treatment.
Specific Gravity:	01.00
Waste Code:	D008 - LEAD 5.0 MG/L TCLP
Quantity:	00005
Units:	P - Pounds
Number of Containers:	001
Container Type:	DF - Fiberboard or plastic drums (glass)
Handling Method:	T Chemical, physical, or biological treatment.
Specific Gravity:	01.00
Year:	98
Manifest Tracking Num:	Not reported
Import Ind:	Not reported
Export Ind:	Not reported
Discr Quantity Ind:	Not reported
Discr Type Ind:	Not reported
Discr Residue Ind:	Not reported
Discr Partial Reject Ind:	Not reported
Discr Full Reject Ind:	Not reported
Manifest Ref Num:	Not reported
Alt Fac RCRA Id:	Not reported
Alt Fac Sign Date:	Not reported
Mgmt Method Type Code:	Not reported

L43 **FASTRAC MARKETS STORE #291** **UST** **U004148246**
ENE **672 EAST MAIN STREET** **N/A**
1/8-1/4 **ROCHESTER, NY 14605**
0.194 mi.
1026 ft. **Site 1 of 2 in cluster L**

Relative:
Lower

Actual:
514 ft.

UST:

Facility Id:	8-601443
Region:	STATE
DEC Region:	8
Site Status:	Active
Program Type:	PBS
Expiration Date:	2014/12/09
UTM X:	Not reported
UTM Y:	Not reported
Site ID:	422736
Tank Number:	001
Tank Status:	In Service
Tank Model:	Not reported
Pipe Model:	Not reported
Install Date:	10/20/2009
Capacity Gallons:	20000
Tightness Test Method:	NN

FASTRAC MARKETS STORE #291 (Continued) **U004148246**

Next Test Date:	Not reported
Date Tank Closed:	Not reported
Tank ID:	231962
Tank Location:	5
Tank Type:	Equivalent technology
Date Test:	Not reported
Register:	True
Modified By:	WLSTEVEN
Last Modified:	12/9/2009

Tank Number:	002A
Tank Status:	In Service
Tank Model:	Not reported
Pipe Model:	Not reported
Install Date:	10/20/2009
Capacity Gallons:	10000
Tightness Test Method:	NN
Next Test Date:	Not reported
Date Tank Closed:	Not reported
Tank ID:	231963
Tank Location:	5
Tank Type:	Equivalent technology
Date Test:	Not reported
Register:	True
Modified By:	WLSTEVEN
Last Modified:	12/9/2009

Tank Number:	002B
Tank Status:	In Service
Tank Model:	Not reported
Pipe Model:	Not reported
Install Date:	10/20/2009
Capacity Gallons:	8000
Tightness Test Method:	NN
Next Test Date:	Not reported
Date Tank Closed:	Not reported
Tank ID:	231964
Tank Location:	5
Tank Type:	Equivalent technology
Date Test:	Not reported
Register:	True
Modified By:	WLSTEVEN
Last Modified:	12/9/2009

Tank Number:	OLD 1
Tank Status:	Closed - Removed
Tank Model:	Not reported
Pipe Model:	Not reported
Install Date:	Not reported
Capacity Gallons:	2000
Tightness Test Method:	NN
Next Test Date:	Not reported
Date Tank Closed:	10/16/2009
Tank ID:	231957

FASTRAC MARKETS STORE #291 (Continued) **U004148246**

Tank Location:	5
Tank Type:	Steel/carbon steel
Date Test:	Not reported
Register:	True
Modified By:	WLSTEVEN
Last Modified:	12/9/2009

Tank Number:	OLD 2
Tank Status:	Closed - Removed
Tank Model:	Not reported
Pipe Model:	Not reported
Install Date:	Not reported
Capacity Gallons:	1000
Tightness Test Method:	NN
Next Test Date:	Not reported
Date Tank Closed:	10/16/2009
Tank ID:	231958
Tank Location:	5
Tank Type:	Steel/carbon steel
Date Test:	Not reported
Register:	True
Modified By:	WLSTEVEN
Last Modified:	12/9/2009

Tank Number:	OLD 3
Tank Status:	Closed - Removed
Tank Model:	Not reported
Pipe Model:	Not reported
Install Date:	Not reported
Capacity Gallons:	1000
Tightness Test Method:	NN
Next Test Date:	Not reported
Date Tank Closed:	10/16/2009
Tank ID:	231959
Tank Location:	5
Tank Type:	Steel/carbon steel
Date Test:	Not reported
Register:	True
Modified By:	WLSTEVEN
Last Modified:	12/9/2009

Tank Number:	OLD 4
Tank Status:	Closed - Removed
Tank Model:	Not reported
Pipe Model:	Not reported
Install Date:	Not reported
Capacity Gallons:	500
Tightness Test Method:	NN
Next Test Date:	Not reported
Date Tank Closed:	10/22/2009
Tank ID:	231960
Tank Location:	5
Tank Type:	Steel/carbon steel
Date Test:	Not reported

FASTRAC MARKETS STORE #291 (Continued) **U004148246**

Register:	True
Modified By:	WLSTEVEN
Last Modified:	12/9/2009

Tank Number:	OLD 5
Tank Status:	Closed - Removed
Tank Model:	Not reported
Pipe Model:	Not reported
Install Date:	Not reported
Capacity Gallons:	1000
Tightness Test Method:	NN
Next Test Date:	Not reported
Date Tank Closed:	10/28/2009
Tank ID:	231961
Tank Location:	5
Tank Type:	Steel/carbon steel
Date Test:	Not reported
Register:	True
Modified By:	WLSTEVEN
Last Modified:	12/9/2009

UST_PBS_BSAFFIL:

Site Id:	422736
Program Number:	8-601443
Facility Type:	Mail Contact
Affiliation Type:	07
Affiliation Subtype:	NNN
Company Name:	FASTRAC MARKETS
Contact Type:	VP MOTOR FUELS
Contact Name:	DUFF THOMPSON
Address1:	6500 NEW VENTURE GEAR DRIVE
Address2:	Not reported
City:	EAST SYRACUSE
State:	NY
Zip Code:	13057
Country Code:	001
Phone:	(315) 582-6800
Phone Ext:	Not reported
Email:	JEFFS@FASTRACMARKETS.COM
Fax Number:	Not reported
Modified By:	WLSTEVEN
Date Last Modified:	12/9/2009

Site Id:	422736
Program Number:	8-601443
Facility Type:	On-Site Operator
Affiliation Type:	04
Affiliation Subtype:	NNN
Company Name:	FASTRAC MARKETS STORE #291
Contact Type:	Not reported
Contact Name:	FASTRAC MARKETS
Address1:	Not reported
Address2:	Not reported
City:	Not reported
State:	NN
Zip Code:	Not reported

FASTRAC MARKETS STORE #291 (Continued) **U004148246**

Country Code:	001
Phone:	(585) TBD
Phone Ext:	Not reported
Email:	Not reported
Fax Number:	Not reported
Modified By:	WLSTEVEN
Date Last Modified:	12/9/2009

Site Id:	422736
Program Number:	8-601443
Facility Type:	Emergency Contact
Affiliation Type:	11
Affiliation Subtype:	NNN
Company Name:	FASTRAC MARKETS
Contact Type:	Not reported
Contact Name:	JEFF SZKOLNIK
Address1:	Not reported
Address2:	Not reported
City:	Not reported
State:	NN
Zip Code:	Not reported
Country Code:	999
Phone:	(315) 552-6800
Phone Ext:	Not reported
Email:	Not reported
Fax Number:	Not reported
Modified By:	MAPERSSO
Date Last Modified:	3/12/2010

Site Id:	422736
Program Number:	8-601443
Facility Type:	Owner
Affiliation Type:	01
Affiliation Subtype:	E
Company Name:	FASTRAC MARKETS
Contact Type:	VP MOTOR FUELS
Contact Name:	DUFF THOMPSON
Address1:	6500 NEW VENTURE GEAR DRIVE
Address2:	Not reported
City:	EAST SYRACUSE
State:	NY
Zip Code:	13057
Country Code:	001
Phone:	(315) 582-6800
Phone Ext:	Not reported
Email:	JEFFS@FASTRACMARKETS.COM
Fax Number:	Not reported
Modified By:	WLSTEVEN
Date Last Modified:	12/9/2009

UST_AST_PBS_BSEQUIP:

Site Id:	422736
Tank Id Number:	231962
Tank Number:	001
Equipment:	G04
Code Name:	Double-Walled (Underground)
Type:	Tank Secondary Containment

FASTRAC MARKETS STORE #291 (Continued) **U004148246**

Site Id: 422736
Tank Id Number: 231957
Tank Number: OLD 1
Equipment: G00
Code Name: None
Type: Tank Secondary Containment

Site Id: 422736
Tank Id Number: 231962
Tank Number: 001
Equipment: H01
Code Name: Interstitial - Electronic Monitoring
Type: Tank Leak Detection

Site Id: 422736
Tank Id Number: 231962
Tank Number: 001
Equipment: I03
Code Name: Automatic Shut-Off
Type: Overfill

Site Id: 422736
Tank Id Number: 231962
Tank Number: 001
Equipment: C02
Code Name: Underground/On-ground
Type: Pipe Location

Site Id: 422736
Tank Id Number: 231957
Tank Number: OLD 1
Equipment: C02
Code Name: Underground/On-ground
Type: Pipe Location

Site Id: 422736
Tank Id Number: 231957
Tank Number: OLD 1
Equipment: L00
Code Name: None
Type: Piping Leak Detection

Site Id: 422736
Tank Id Number: 231962
Tank Number: 001
Equipment: L07
Code Name: Pressurized Piping Leak Detector
Type: Piping Leak Detection

Site Id: 422736
Tank Id Number: 231957
Tank Number: OLD 1
Equipment: J00
Code Name: None
Type: Dispenser

Site Id: 422736

FASTRAC MARKETS STORE #291 (Continued) **U004148246**

Tank Id Number: 231957
Tank Number: OLD 1
Equipment: B00
Code Name: None
Type: Tank External Protection

Site Id: 422736
Tank Id Number: 231957
Tank Number: OLD 1
Equipment: K00
Code Name: None
Type: Spill Prevention

Site Id: 422736
Tank Id Number: 231962
Tank Number: 001
Equipment: B04
Code Name: Fiberglass
Type: Tank External Protection

Site Id: 422736
Tank Id Number: 231962
Tank Number: 001
Equipment: D11
Code Name: Flexible Piping
Type: Pipe Type

Site Id: 422736
Tank Id Number: 231962
Tank Number: 001
Equipment: L08
Code Name: Tank Top Sump
Type: Piping Leak Detection

Site Id: 422736
Tank Id Number: 231957
Tank Number: OLD 1
Equipment: I00
Code Name: None
Type: Overfill

Site Id: 422736
Tank Id Number: 231962
Tank Number: 001
Equipment: K01
Code Name: Catch Basin
Type: Spill Prevention

Site Id: 422736
Tank Id Number: 231957
Tank Number: OLD 1
Equipment: E00
Code Name: None
Type: Piping Secondary Containment

Site Id: 422736
Tank Id Number: 231957

FASTRAC MARKETS STORE #291 (Continued) **U004148246**

Tank Number: OLD 1
Equipment: H00
Code Name: None
Type: Tank Leak Detection

Site Id: 422736
Tank Id Number: 231957
Tank Number: OLD 1
Equipment: F00
Code Name: None
Type: Pipe External Protection

Site Id: 422736
Tank Id Number: 231957
Tank Number: OLD 1
Equipment: A00
Code Name: None
Type: Tank Internal Protection

Site Id: 422736
Tank Id Number: 231962
Tank Number: 001
Equipment: A00
Code Name: None
Type: Tank Internal Protection

Site Id: 422736
Tank Id Number: 231962
Tank Number: 001
Equipment: J01
Code Name: Submersible
Type: Dispenser

Site Id: 422736
Tank Id Number: 231959
Tank Number: OLD 3
Equipment: L00
Code Name: None
Type: Piping Leak Detection

Site Id: 422736
Tank Id Number: 231962
Tank Number: 001
Equipment: E04
Code Name: Double-Walled (Underground)
Type: Piping Secondary Containment

Site Id: 422736
Tank Id Number: 231962
Tank Number: 001
Equipment: F99
Code Name: Other
Type: Pipe External Protection

Site Id: 422736
Tank Id Number: 231963
Tank Number: 002A

FASTRAC MARKETS STORE #291 (Continued) **U004148246**

Equipment: K01
Code Name: Catch Basin
Type: Spill Prevention

Site Id: 422736
Tank Id Number: 231963
Tank Number: 002A
Equipment: D11
Code Name: Flexible Piping
Type: Pipe Type

Site Id: 422736
Tank Id Number: 231959
Tank Number: OLD 3
Equipment: H00
Code Name: None
Type: Tank Leak Detection

Site Id: 422736
Tank Id Number: 231959
Tank Number: OLD 3
Equipment: J00
Code Name: None
Type: Dispenser

Site Id: 422736
Tank Id Number: 231963
Tank Number: 002A
Equipment: C02
Code Name: Underground/On-ground
Type: Pipe Location

Site Id: 422736
Tank Id Number: 231959
Tank Number: OLD 3
Equipment: G00
Code Name: None
Type: Tank Secondary Containment

Site Id: 422736
Tank Id Number: 231963
Tank Number: 002A
Equipment: L08
Code Name: Tank Top Sump
Type: Piping Leak Detection

Site Id: 422736
Tank Id Number: 231959
Tank Number: OLD 3
Equipment: E00
Code Name: None
Type: Piping Secondary Containment

Site Id: 422736
Tank Id Number: 231963
Tank Number: 002A
Equipment: I03

FASTRAC MARKETS STORE #291 (Continued) **U004148246**

Code Name: Automatic Shut-Off
Type: Overfill

Site Id: 422736
Tank Id Number: 231959
Tank Number: OLD 3
Equipment: F00
Code Name: None
Type: Pipe External Protection

Site Id: 422736
Tank Id Number: 231959
Tank Number: OLD 3
Equipment: I00
Code Name: None
Type: Overfill

Site Id: 422736
Tank Id Number: 231963
Tank Number: 002A
Equipment: B04
Code Name: Fiberglass
Type: Tank External Protection

Site Id: 422736
Tank Id Number: 231959
Tank Number: OLD 3
Equipment: D01
Code Name: Steel/Carbon Steel/Iron
Type: Pipe Type

Site Id: 422736
Tank Id Number: 231959
Tank Number: OLD 3
Equipment: A00
Code Name: None
Type: Tank Internal Protection

Site Id: 422736
Tank Id Number: 231964
Tank Number: 002B
Equipment: C02
Code Name: Underground/On-ground
Type: Pipe Location

Site Id: 422736
Tank Id Number: 231963
Tank Number: 002A
Equipment: E04
Code Name: Double-Walled (Underground)
Type: Piping Secondary Containment

Site Id: 422736
Tank Id Number: 231964
Tank Number: 002B
Equipment: F99
Code Name: Other

FASTRAC MARKETS STORE #291 (Continued) **U004148246**

Type: Pipe External Protection

Site Id: 422736
Tank Id Number: 231964
Tank Number: 002B
Equipment: E04
Code Name: Double-Walled (Underground)
Type: Piping Secondary Containment

Site Id: 422736
Tank Id Number: 231964
Tank Number: 002B
Equipment: H01
Code Name: Interstitial - Electronic Monitoring
Type: Tank Leak Detection

Site Id: 422736
Tank Id Number: 231963
Tank Number: 002A
Equipment: F99
Code Name: Other
Type: Pipe External Protection

Site Id: 422736
Tank Id Number: 231964
Tank Number: 002B
Equipment: I03
Code Name: Automatic Shut-Off
Type: Overfill

Site Id: 422736
Tank Id Number: 231964
Tank Number: 002B
Equipment: K01
Code Name: Catch Basin
Type: Spill Prevention

Site Id: 422736
Tank Id Number: 231964
Tank Number: 002B
Equipment: D11
Code Name: Flexible Piping
Type: Pipe Type

Site Id: 422736
Tank Id Number: 231964
Tank Number: 002B
Equipment: L07
Code Name: Pressurized Piping Leak Detector
Type: Piping Leak Detection

Site Id: 422736
Tank Id Number: 231964
Tank Number: 002B
Equipment: B04
Code Name: Fiberglass
Type: Tank External Protection

FASTRAC MARKETS STORE #291 (Continued) **U004148246**

Site Id: 422736
Tank Id Number: 231964
Tank Number: 002B
Equipment: G04
Code Name: Double-Walled (Underground)
Type: Tank Secondary Containment

Site Id: 422736
Tank Id Number: 231959
Tank Number: OLD 3
Equipment: B00
Code Name: None
Type: Tank External Protection

Site Id: 422736
Tank Id Number: 231959
Tank Number: OLD 3
Equipment: K00
Code Name: None
Type: Spill Prevention

Site Id: 422736
Tank Id Number: 231963
Tank Number: 002A
Equipment: G04
Code Name: Double-Walled (Underground)
Type: Tank Secondary Containment

Site Id: 422736
Tank Id Number: 231959
Tank Number: OLD 3
Equipment: C02
Code Name: Underground/On-ground
Type: Pipe Location

Site Id: 422736
Tank Id Number: 231964
Tank Number: 002B
Equipment: L08
Code Name: Tank Top Sump
Type: Piping Leak Detection

Site Id: 422736
Tank Id Number: 231963
Tank Number: 002A
Equipment: L07
Code Name: Pressurized Piping Leak Detector
Type: Piping Leak Detection

Site Id: 422736
Tank Id Number: 231963
Tank Number: 002A
Equipment: H01
Code Name: Interstitial - Electronic Monitoring
Type: Tank Leak Detection

Site Id: 422736

FASTRAC MARKETS STORE #291 (Continued) **U004148246**

Tank Id Number: 231963
Tank Number: 002A
Equipment: A00
Code Name: None
Type: Tank Internal Protection

Site Id: 422736
Tank Id Number: 231964
Tank Number: 002B
Equipment: A00
Code Name: None
Type: Tank Internal Protection

Site Id: 422736
Tank Id Number: 231964
Tank Number: 002B
Equipment: J01
Code Name: Submersible
Type: Dispenser

Site Id: 422736
Tank Id Number: 231963
Tank Number: 002A
Equipment: J01
Code Name: Submersible
Type: Dispenser

Site Id: 422736
Tank Id Number: 231960
Tank Number: OLD 4
Equipment: I00
Code Name: None
Type: Overfill

Site Id: 422736
Tank Id Number: 231960
Tank Number: OLD 4
Equipment: C02
Code Name: Underground/On-ground
Type: Pipe Location

Site Id: 422736
Tank Id Number: 231958
Tank Number: OLD 2
Equipment: A00
Code Name: None
Type: Tank Internal Protection

Site Id: 422736
Tank Id Number: 231958
Tank Number: OLD 2
Equipment: D01
Code Name: Steel/Carbon Steel/Iron
Type: Pipe Type

Site Id: 422736
Tank Id Number: 231958

FASTRAC MARKETS STORE #291 (Continued) **U004148246**

Tank Number: OLD 2
Equipment: C02
Code Name: Underground/On-ground
Type: Pipe Location

Site Id: 422736
Tank Id Number: 231960
Tank Number: OLD 4
Equipment: H00
Code Name: None
Type: Tank Leak Detection

Site Id: 422736
Tank Id Number: 231960
Tank Number: OLD 4
Equipment: E00
Code Name: None
Type: Piping Secondary Containment

Site Id: 422736
Tank Id Number: 231958
Tank Number: OLD 2
Equipment: B00
Code Name: None
Type: Tank External Protection

Site Id: 422736
Tank Id Number: 231958
Tank Number: OLD 2
Equipment: J00
Code Name: None
Type: Dispenser

Site Id: 422736
Tank Id Number: 231958
Tank Number: OLD 2
Equipment: E00
Code Name: None
Type: Piping Secondary Containment

Site Id: 422736
Tank Id Number: 231958
Tank Number: OLD 2
Equipment: I00
Code Name: None
Type: Overfill

Site Id: 422736
Tank Id Number: 231958
Tank Number: OLD 2
Equipment: H00
Code Name: None
Type: Tank Leak Detection

Site Id: 422736
Tank Id Number: 231958
Tank Number: OLD 2

FASTRAC MARKETS STORE #291 (Continued) **U004148246**

Equipment: F00
Code Name: None
Type: Pipe External Protection

Site Id: 422736
Tank Id Number: 231958
Tank Number: OLD 2
Equipment: K00
Code Name: None
Type: Spill Prevention

Site Id: 422736
Tank Id Number: 231958
Tank Number: OLD 2
Equipment: G00
Code Name: None
Type: Tank Secondary Containment

Site Id: 422736
Tank Id Number: 231961
Tank Number: OLD 5
Equipment: E00
Code Name: None
Type: Piping Secondary Containment

Site Id: 422736
Tank Id Number: 231960
Tank Number: OLD 4
Equipment: A00
Code Name: None
Type: Tank Internal Protection

Site Id: 422736
Tank Id Number: 231960
Tank Number: OLD 4
Equipment: D01
Code Name: Steel/Carbon Steel/Iron
Type: Pipe Type

Site Id: 422736
Tank Id Number: 231961
Tank Number: OLD 5
Equipment: H00
Code Name: None
Type: Tank Leak Detection

Site Id: 422736
Tank Id Number: 231960
Tank Number: OLD 4
Equipment: F00
Code Name: None
Type: Pipe External Protection

Site Id: 422736
Tank Id Number: 231960
Tank Number: OLD 4
Equipment: G00

FASTRAC MARKETS STORE #291 (Continued) **U004148246**

Code Name:	None
Type:	Tank Secondary Containment
Site Id:	422736
Tank Id Number:	231960
Tank Number:	OLD 4
Equipment:	J00
Code Name:	None
Type:	Dispenser
Site Id:	422736
Tank Id Number:	231960
Tank Number:	OLD 4
Equipment:	K00
Code Name:	None
Type:	Spill Prevention
Site Id:	422736
Tank Id Number:	231960
Tank Number:	OLD 4
Equipment:	B00
Code Name:	None
Type:	Tank External Protection
Site Id:	422736
Tank Id Number:	231961
Tank Number:	OLD 5
Equipment:	F00
Code Name:	None
Type:	Pipe External Protection
Site Id:	422736
Tank Id Number:	231961
Tank Number:	OLD 5
Equipment:	A00
Code Name:	None
Type:	Tank Internal Protection
Site Id:	422736
Tank Id Number:	231961
Tank Number:	OLD 5
Equipment:	D01
Code Name:	Steel/Carbon Steel/Iron
Type:	Pipe Type
Site Id:	422736
Tank Id Number:	231961
Tank Number:	OLD 5
Equipment:	C02
Code Name:	Underground/On-ground
Type:	Pipe Location
Site Id:	422736
Tank Id Number:	231961
Tank Number:	OLD 5
Equipment:	L00
Code Name:	None

FASTRAC MARKETS STORE #291 (Continued) **U004148246**

Type: Piping Leak Detection

Site Id: 422736
Tank Id Number: 231961
Tank Number: OLD 5
Equipment: K00
Code Name: None
Type: Spill Prevention

Site Id: 422736
Tank Id Number: 231961
Tank Number: OLD 5
Equipment: B00
Code Name: None
Type: Tank External Protection

Site Id: 422736
Tank Id Number: 231958
Tank Number: OLD 2
Equipment: L00
Code Name: None
Type: Piping Leak Detection

Site Id: 422736
Tank Id Number: 231961
Tank Number: OLD 5
Equipment: I00
Code Name: None
Type: Overfill

Site Id: 422736
Tank Id Number: 231961
Tank Number: OLD 5
Equipment: G00
Code Name: None
Type: Tank Secondary Containment

Site Id: 422736
Tank Id Number: 231960
Tank Number: OLD 4
Equipment: L00
Code Name: None
Type: Piping Leak Detection

Site Id: 422736
Tank Id Number: 231961
Tank Number: OLD 5
Equipment: J00
Code Name: None
Type: Dispenser

Site Id: 422736
Tank Id Number: 231957
Tank Number: OLD 1
Equipment: D01
Code Name: Steel/Carbon Steel/Iron
Type: Pipe Type

44
SSE
1/8-1/4
0.196 mi.
1037 ft.

WOLTINGS COLLISION SERVICE
7 PITKIN ST
ROCHESTER, NY 14607

RCRA-NonGen
FINDS
MANIFEST

1000413070
NYD079699047

Relative:
Lower

Actual:
514 ft.

RCRA-NonGen:

Date form received by agency:	01/01/2007
Facility name:	WOLTINGS COLLISION SERVICE
Facility address:	7 PITKIN ST ROCHESTER, NY 146071312
EPA ID:	NYD079699047
Mailing address:	PITKIN ST ROCHESTER, NY 14607
Contact:	Not reported
Contact address:	PITKIN ST ROCHESTER, NY 14607
Contact country:	US
Contact telephone:	Not reported
Contact email:	Not reported
EPA Region:	02
Classification:	Non-Generator
Description:	Handler: Non-Generators do not presently generate hazardous waste

Owner/Operator Summary:

Owner/operator name:	THOMAS IRWIN
Owner/operator address:	NOT REQUIRED NOT REQUIRED, WY 99999
Owner/operator country:	US
Owner/operator telephone:	(212) 555-1212
Legal status:	Private
Owner/Operator Type:	Operator
Owner/Op start date:	Not reported
Owner/Op end date:	Not reported

Owner/operator name:	THOMAS IRWIN
Owner/operator address:	NOT REQUIRED NOT REQUIRED, WY 99999
Owner/operator country:	US
Owner/operator telephone:	(212) 555-1212
Legal status:	Private
Owner/Operator Type:	Owner
Owner/Op start date:	Not reported
Owner/Op end date:	Not reported

Handler accessibilty indicator: Transferred to the program or state equivalent.

Handler Activities Summary:

U.S. importer of hazardous waste:	Unknown
Mixed waste (haz. and radioactive):	Unknown
Recycler of hazardous waste:	No
Transporter of hazardous waste:	Unknown
Treater, storer or disposer of HW:	No
Underground injection activity:	No
On-site burner exemption:	Unknown
Furnace exemption:	Unknown
Used oil fuel burner:	No
Used oil processor:	No
User oil refiner:	No

WOLTINGS COLLISION SERVICE (Continued) **1000413070**

Used oil fuel marketer to burner: No
Used oil Specification marketer: No
Used oil transfer facility: No
Used oil transporter: No
Off-site waste receiver: Commercial status unknown

Historical Generators:
Date form received by agency: 01/01/2006
Facility name: WOLTINGS COLLISION SERVICE
Classification: Not a generator, verified

Date form received by agency: 07/08/1999
Facility name: WOLTINGS COLLISION SERVICE
Classification: Not a generator, verified

Date form received by agency: 09/08/1987
Facility name: WOLTINGS COLLISION SERVICE
Classification: Small Quantity Generator

Violation Status: No violations found

FINDS:

Registry ID: 110004370644

Environmental Interest/Information System
RCRAInfo is a national information system that supports the Resource Conservation and Recovery Act (RCRA) program through the tracking of events and activities related to facilities that generate, transport, and treat, store, or dispose of hazardous waste. RCRAInfo allows RCRA program staff to track the notification, permit, compliance, and corrective action activities required under RCRA.

NY MANIFEST:
EPA ID: NYD079699047
Country: USA
Mailing Name: WOLTINGS COLLISION SERVICE
Mailing Contact: WOLTINGS COLLISION SERVICE
Mailing Address: 7 PITKIN STREET
Mailing Address 2: Not reported
Mailing City: ROCHESTER
Mailing State: NY
Mailing Zip: 14607
Mailing Zip4: Not reported
Mailing Country: USA
Mailing Phone: 716-325-4466

Document ID: NYA8657302
Manifest Status: Completed copy
Trans1 State ID: NY19202GM
Trans2 State ID: Not reported
Generator Ship Date: 880119
Trans1 Recv Date: 880119
Trans2 Recv Date: Not reported
TSD Site Recv Date: 880127

WOLTINGS COLLISION SERVICE (Continued) **1000413070**

Part A Recv Date:	880126
Part B Recv Date:	880201
Generator EPA ID:	NYD079699047
Trans1 EPA ID:	ILD051060408
Trans2 EPA ID:	Not reported
TSDF ID:	OHD981099401
Waste Code:	F003 - UNKNOWN
Quantity:	00036
Units:	P - Pounds
Number of Containers:	001
Container Type:	DM - Metal drums, barrels
Handling Method:	R Material recovery of more than 75 percent of the total material.
Specific Gravity:	100
Year:	88
Manifest Tracking Num:	Not reported
Import Ind:	Not reported
Export Ind:	Not reported
Discr Quantity Ind:	Not reported
Discr Type Ind:	Not reported
Discr Residue Ind:	Not reported
Discr Partial Reject Ind:	Not reported
Discr Full Reject Ind:	Not reported
Manifest Ref Num:	Not reported
Alt Fac RCRA Id:	Not reported
Alt Fac Sign Date:	Not reported
Mgmt Method Type Code:	Not reported

Document ID:	NYC1696263
Manifest Status:	Completed copy
Trans1 State ID:	NYEP7021
Trans2 State ID:	Not reported
Generator Ship Date:	920629
Trans1 Recv Date:	920629
Trans2 Recv Date:	Not reported
TSD Site Recv Date:	920629
Part A Recv Date:	920709
Part B Recv Date:	920708
Generator EPA ID:	NYD079699047
Trans1 EPA ID:	ILD051060408
Trans2 EPA ID:	Not reported
TSDF ID:	NYD980753784
Waste Code:	D001 - NON-LISTED IGNITABLE WASTES
Quantity:	00045
Units:	P - Pounds
Number of Containers:	001
Container Type:	DM - Metal drums, barrels
Handling Method:	R Material recovery of more than 75 percent of the total material.
Specific Gravity:	100
Year:	92
Manifest Tracking Num:	Not reported
Import Ind:	Not reported
Export Ind:	Not reported
Discr Quantity Ind:	Not reported
Discr Type Ind:	Not reported
Discr Residue Ind:	Not reported
Discr Partial Reject Ind:	Not reported

WOLTINGS COLLISION SERVICE (Continued) **1000413070**

Discr Full Reject Ind:	Not reported
Manifest Ref Num:	Not reported
Alt Fac RCRA Id:	Not reported
Alt Fac Sign Date:	Not reported
Mgmt Method Type Code:	Not reported

Document ID:	NYC2011994
Manifest Status:	Completed copy
Trans1 State ID:	NYHN3167
Trans2 State ID:	Not reported
Generator Ship Date:	921119
Trans1 Recv Date:	921119
Trans2 Recv Date:	Not reported
TSD Site Recv Date:	921120
Part A Recv Date:	921210
Part B Recv Date:	921203
Generator EPA ID:	NYD079699047
Trans1 EPA ID:	ILD051060408
Trans2 EPA ID:	Not reported
TSDF ID:	NYD980753784
Waste Code:	F005 - UNKNOWN
Quantity:	00027
Units:	P - Pounds
Number of Containers:	001
Container Type:	DM - Metal drums, barrels
Handling Method:	B Incineration, heat recovery, burning.
Specific Gravity:	100
Year:	92
Manifest Tracking Num:	Not reported
Import Ind:	Not reported
Export Ind:	Not reported
Discr Quantity Ind:	Not reported
Discr Type Ind:	Not reported
Discr Residue Ind:	Not reported
Discr Partial Reject Ind:	Not reported
Discr Full Reject Ind:	Not reported
Manifest Ref Num:	Not reported
Alt Fac RCRA Id:	Not reported
Alt Fac Sign Date:	Not reported
Mgmt Method Type Code:	Not reported

Document ID:	NYC1920464
Manifest Status:	Completed copy
Trans1 State ID:	NYHN3167
Trans2 State ID:	Not reported
Generator Ship Date:	921028
Trans1 Recv Date:	921028
Trans2 Recv Date:	Not reported
TSD Site Recv Date:	921029
Part A Recv Date:	921112
Part B Recv Date:	921109
Generator EPA ID:	NYD079699047
Trans1 EPA ID:	ILD051060408
Trans2 EPA ID:	Not reported
TSDF ID:	NYD980753784

WOLTINGS COLLISION SERVICE (Continued) **1000413070**

Waste Code:	F005 - UNKNOWN
Quantity:	00027
Units:	P - Pounds
Number of Containers:	001
Container Type:	DM - Metal drums, barrels
Handling Method:	B Incineration, heat recovery, burning.
Specific Gravity:	100
Year:	92
Manifest Tracking Num:	Not reported
Import Ind:	Not reported
Export Ind:	Not reported
Discr Quantity Ind:	Not reported
Discr Type Ind:	Not reported
Discr Residue Ind:	Not reported
Discr Partial Reject Ind:	Not reported
Discr Full Reject Ind:	Not reported
Manifest Ref Num:	Not reported
Alt Fac RCRA Id:	Not reported
Alt Fac Sign Date:	Not reported
Mgmt Method Type Code:	Not reported

Document ID:	NYA9333685
Manifest Status:	Completed copy
Trans1 State ID:	NYDX5496
Trans2 State ID:	Not reported
Generator Ship Date:	890224
Trans1 Recv Date:	890224
Trans2 Recv Date:	Not reported
TSD Site Recv Date:	890224
Part A Recv Date:	890302
Part B Recv Date:	890306
Generator EPA ID:	NYD079699047
Trans1 EPA ID:	ILD051060408
Trans2 EPA ID:	Not reported
TSDF ID:	NYD980753784
Waste Code:	F003 - UNKNOWN
Quantity:	00144
Units:	P - Pounds
Number of Containers:	002
Container Type:	DM - Metal drums, barrels
Handling Method:	B Incineration, heat recovery, burning.
Specific Gravity:	100
Year:	89
Manifest Tracking Num:	Not reported
Import Ind:	Not reported
Export Ind:	Not reported
Discr Quantity Ind:	Not reported
Discr Type Ind:	Not reported
Discr Residue Ind:	Not reported
Discr Partial Reject Ind:	Not reported
Discr Full Reject Ind:	Not reported
Manifest Ref Num:	Not reported
Alt Fac RCRA Id:	Not reported
Alt Fac Sign Date:	Not reported
Mgmt Method Type Code:	Not reported

WOLTINGS COLLISION SERVICE (Continued) **1000413070**

Document ID:	NYA9425272
Manifest Status:	Completed copy
Trans1 State ID:	NYDX5496
Trans2 State ID:	Not reported
Generator Ship Date:	890418
Trans1 Recv Date:	890418
Trans2 Recv Date:	Not reported
TSD Site Recv Date:	890427
Part A Recv Date:	890508
Part B Recv Date:	890508
Generator EPA ID:	NYD079699047
Trans1 EPA ID:	ILD051060408
Trans2 EPA ID:	Not reported
TSDF ID:	NYD980753784
Waste Code:	F003 - UNKNOWN
Quantity:	00123
Units:	P - Pounds
Number of Containers:	002
Container Type:	DM - Metal drums, barrels
Handling Method:	R Material recovery of more than 75 percent of the total material.
Specific Gravity:	100
Year:	89
Manifest Tracking Num:	Not reported
Import Ind:	Not reported
Export Ind:	Not reported
Discr Quantity Ind:	Not reported
Discr Type Ind:	Not reported
Discr Residue Ind:	Not reported
Discr Partial Reject Ind:	Not reported
Discr Full Reject Ind:	Not reported
Manifest Ref Num:	Not reported
Alt Fac RCRA Id:	Not reported
Alt Fac Sign Date:	Not reported
Mgmt Method Type Code:	Not reported

Document ID:	NYA9269087
Manifest Status:	Completed copy
Trans1 State ID:	NYDX5496
Trans2 State ID:	Not reported
Generator Ship Date:	890125
Trans1 Recv Date:	890125
Trans2 Recv Date:	Not reported
TSD Site Recv Date:	890127
Part A Recv Date:	890207
Part B Recv Date:	890201
Generator EPA ID:	NYD079699047
Trans1 EPA ID:	ILD051060408
Trans2 EPA ID:	Not reported
TSDF ID:	NYD980753784
Waste Code:	F003 - UNKNOWN
Quantity:	00036
Units:	P - Pounds
Number of Containers:	001
Container Type:	DM - Metal drums, barrels
Handling Method:	B Incineration, heat recovery, burning.
Specific Gravity:	100

WOLTINGS COLLISION SERVICE (Continued) **1000413070**

Year:	89
Manifest Tracking Num:	Not reported
Import Ind:	Not reported
Export Ind:	Not reported
Discr Quantity Ind:	Not reported
Discr Type Ind:	Not reported
Discr Residue Ind:	Not reported
Discr Partial Reject Ind:	Not reported
Discr Full Reject Ind:	Not reported
Manifest Ref Num:	Not reported
Alt Fac RCRA Id:	Not reported
Alt Fac Sign Date:	Not reported
Mgmt Method Type Code:	Not reported

Document ID:	NYC2132019
Manifest Status:	Completed copy
Trans1 State ID:	NYLK4594
Trans2 State ID:	Not reported
Generator Ship Date:	930201
Trans1 Recv Date:	930201
Trans2 Recv Date:	Not reported
TSD Site Recv Date:	930201
Part A Recv Date:	930211
Part B Recv Date:	930211
Generator EPA ID:	NYD079699047
Trans1 EPA ID:	ILD051060408
Trans2 EPA ID:	Not reported
TSDF ID:	NYD980753784
Waste Code:	D001 - NON-LISTED IGNITABLE WASTES
Quantity:	00008
Units:	G - Gallons (liquids only)* (8.3 pounds)
Number of Containers:	001
Container Type:	DM - Metal drums, barrels
Handling Method:	R Material recovery of more than 75 percent of the total material.
Specific Gravity:	100
Year:	93
Manifest Tracking Num:	Not reported
Import Ind:	Not reported
Export Ind:	Not reported
Discr Quantity Ind:	Not reported
Discr Type Ind:	Not reported
Discr Residue Ind:	Not reported
Discr Partial Reject Ind:	Not reported
Discr Full Reject Ind:	Not reported
Manifest Ref Num:	Not reported
Alt Fac RCRA Id:	Not reported
Alt Fac Sign Date:	Not reported
Mgmt Method Type Code:	Not reported

Document ID:	NYC0417172
Manifest Status:	Completed after the designated time period for a TSDF to get a copy to the DEC
Trans1 State ID:	000000000
Trans2 State ID:	000000000
Generator Ship Date:	900611
Trans1 Recv Date:	900611

WOLTINGS COLLISION SERVICE (Continued) **1000413070**

Trans2 Recv Date:	Not reported
TSD Site Recv Date:	900612
Part A Recv Date:	900730
Part B Recv Date:	900627
Generator EPA ID:	NYD079699047
Trans1 EPA ID:	ILD051060408
Trans2 EPA ID:	Not reported
TSDF ID:	NYD980753784
Waste Code:	F005 - UNKNOWN
Quantity:	00027
Units:	P - Pounds
Number of Containers:	001
Container Type:	DM - Metal drums, barrels
Handling Method:	B Incineration, heat recovery, burning.
Specific Gravity:	100
Year:	90
Manifest Tracking Num:	Not reported
Import Ind:	Not reported
Export Ind:	Not reported
Discr Quantity Ind:	Not reported
Discr Type Ind:	Not reported
Discr Residue Ind:	Not reported
Discr Partial Reject Ind:	Not reported
Discr Full Reject Ind:	Not reported
Manifest Ref Num:	Not reported
Alt Fac RCRA Id:	Not reported
Alt Fac Sign Date:	Not reported
Mgmt Method Type Code:	Not reported

Document ID:	NYC0199765
Manifest Status:	Completed after the designated time period for a TSDF to get a copy to the DEC
Trans1 State ID:	000000000
Trans2 State ID:	000000000
Generator Ship Date:	900424
Trans1 Recv Date:	900424
Trans2 Recv Date:	Not reported
TSD Site Recv Date:	900426
Part A Recv Date:	900604
Part B Recv Date:	900510
Generator EPA ID:	NYD079699047
Trans1 EPA ID:	ILD051060408
Trans2 EPA ID:	Not reported
TSDF ID:	NYD980753784
Waste Code:	F003 - UNKNOWN
Quantity:	00027
Units:	P - Pounds
Number of Containers:	001
Container Type:	DM - Metal drums, barrels
Handling Method:	B Incineration, heat recovery, burning.
Specific Gravity:	100
Year:	90
Manifest Tracking Num:	Not reported
Import Ind:	Not reported
Export Ind:	Not reported
Discr Quantity Ind:	Not reported
Discr Type Ind:	Not reported

WOLTINGS COLLISION SERVICE (Continued) **1000413070**

Discr Residue Ind:	Not reported
Discr Partial Reject Ind:	Not reported
Discr Full Reject Ind:	Not reported
Manifest Ref Num:	Not reported
Alt Fac RCRA Id:	Not reported
Alt Fac Sign Date:	Not reported
Mgmt Method Type Code:	Not reported

Document ID:	NYC0378257
Manifest Status:	Completed after the designated time period for a TSDF to get a copy to the DEC
Trans1 State ID:	000000000
Trans2 State ID:	000000000
Generator Ship Date:	900726
Trans1 Recv Date:	900726
Trans2 Recv Date:	Not reported
TSD Site Recv Date:	900730
Part A Recv Date:	900821
Part B Recv Date:	900815
Generator EPA ID:	NYD079699047
Trans1 EPA ID:	ILD051060408
Trans2 EPA ID:	Not reported
TSDF ID:	NYD980753784
Waste Code:	F005 - UNKNOWN
Quantity:	00123
Units:	P - Pounds
Number of Containers:	002
Container Type:	DF - Fiberboard or plastic drums (glass)
Handling Method:	B Incineration, heat recovery, burning.
Specific Gravity:	100
Year:	90
Manifest Tracking Num:	Not reported
Import Ind:	Not reported
Export Ind:	Not reported
Discr Quantity Ind:	Not reported
Discr Type Ind:	Not reported
Discr Residue Ind:	Not reported
Discr Partial Reject Ind:	Not reported
Discr Full Reject Ind:	Not reported
Manifest Ref Num:	Not reported
Alt Fac RCRA Id:	Not reported
Alt Fac Sign Date:	Not reported
Mgmt Method Type Code:	Not reported

Document ID:	NYC0355331
Manifest Status:	Completed after the designated time period for a TSDF to get a copy to the DEC
Trans1 State ID:	000000000
Trans2 State ID:	000000000
Generator Ship Date:	900706
Trans1 Recv Date:	900706
Trans2 Recv Date:	Not reported
TSD Site Recv Date:	900709
Part A Recv Date:	900810
Part B Recv Date:	900801
Generator EPA ID:	NYD079699047
Trans1 EPA ID:	ILD051060408

WOLTINGS COLLISION SERVICE (Continued) **1000413070**

Trans2 EPA ID:	Not reported
TSDF ID:	NYD980753784
Waste Code:	F005 - UNKNOWN
Quantity:	00027
Units:	P - Pounds
Number of Containers:	001
Container Type:	DM - Metal drums, barrels
Handling Method:	B Incineration, heat recovery, burning.
Specific Gravity:	100
Year:	90
Manifest Tracking Num:	Not reported
Import Ind:	Not reported
Export Ind:	Not reported
Discr Quantity Ind:	Not reported
Discr Type Ind:	Not reported
Discr Residue Ind:	Not reported
Discr Partial Reject Ind:	Not reported
Discr Full Reject Ind:	Not reported
Manifest Ref Num:	Not reported
Alt Fac RCRA Id:	Not reported
Alt Fac Sign Date:	Not reported
Mgmt Method Type Code:	Not reported

Document ID:	NYC0503414
Manifest Status:	Completed after the designated time period for a TSDF to get a copy to the DEC
Trans1 State ID:	NYLK5272
Trans2 State ID:	Not reported
Generator Ship Date:	900928
Trans1 Recv Date:	900928
Trans2 Recv Date:	Not reported
TSD Site Recv Date:	901002
Part A Recv Date:	901029
Part B Recv Date:	901019
Generator EPA ID:	NYD079699047
Trans1 EPA ID:	ILD051060408
Trans2 EPA ID:	Not reported
TSDF ID:	NYD980753784
Waste Code:	F005 - UNKNOWN
Quantity:	00027
Units:	P - Pounds
Number of Containers:	001
Container Type:	DM - Metal drums, barrels
Handling Method:	B Incineration, heat recovery, burning.
Specific Gravity:	100
Year:	90
Manifest Tracking Num:	Not reported
Import Ind:	Not reported
Export Ind:	Not reported
Discr Quantity Ind:	Not reported
Discr Type Ind:	Not reported
Discr Residue Ind:	Not reported
Discr Partial Reject Ind:	Not reported
Discr Full Reject Ind:	Not reported
Manifest Ref Num:	Not reported
Alt Fac RCRA Id:	Not reported
Alt Fac Sign Date:	Not reported

WOLTINGS COLLISION SERVICE (Continued) **1000413070**

Mgmt Method Type Code: Not reported

Document ID: NYA8710323
Manifest Status: Completed copy
Trans1 State ID: NY19202GM
Trans2 State ID: Not reported
Generator Ship Date: 880212
Trans1 Recv Date: 880212
Trans2 Recv Date: Not reported
TSD Site Recv Date: 880217
Part A Recv Date: 880222
Part B Recv Date: 880223
Generator EPA ID: NYD079699047
Trans1 EPA ID: ILD051060408
Trans2 EPA ID: Not reported
TSDF ID: OHD981099401
Waste Code: F003 - UNKNOWN
Quantity: 00036
Units: P - Pounds
Number of Containers: 001
Container Type: DM - Metal drums, barrels
Handling Method: R Material recovery of more than 75 percent of the total material.
Specific Gravity: 100
Year: 88
Manifest Tracking Num: Not reported
Import Ind: Not reported
Export Ind: Not reported
Discr Quantity Ind: Not reported
Discr Type Ind: Not reported
Discr Residue Ind: Not reported
Discr Partial Reject Ind: Not reported
Discr Full Reject Ind: Not reported
Manifest Ref Num: Not reported
Alt Fac RCRA Id: Not reported
Alt Fac Sign Date: Not reported
Mgmt Method Type Code: Not reported

Document ID: NYA6060195
Manifest Status: Completed copy
Trans1 State ID: NYMF6725
Trans2 State ID: Not reported
Generator Ship Date: 880421
Trans1 Recv Date: 880421
Trans2 Recv Date: Not reported
TSD Site Recv Date: 880427
Part A Recv Date: 880425
Part B Recv Date: 880505
Generator EPA ID: NYD079699047
Trans1 EPA ID: ILD051060408
Trans2 EPA ID: Not reported
TSDF ID: OHD981099401
Waste Code: F003 - UNKNOWN
Quantity: 00036
Units: P - Pounds
Number of Containers: 001

WOLTINGS COLLISION SERVICE (Continued) **1000413070**

Container Type:	DM - Metal drums, barrels
Handling Method:	R Material recovery of more than 75 percent of the total material.
Specific Gravity:	100
Year:	88
Manifest Tracking Num:	Not reported
Import Ind:	Not reported
Export Ind:	Not reported
Discr Quantity Ind:	Not reported
Discr Type Ind:	Not reported
Discr Residue Ind:	Not reported
Discr Partial Reject Ind:	Not reported
Discr Full Reject Ind:	Not reported
Manifest Ref Num:	Not reported
Alt Fac RCRA Id:	Not reported
Alt Fac Sign Date:	Not reported
Mgmt Method Type Code:	Not reported

Document ID:	NYA5817024
Manifest Status:	Completed copy
Trans1 State ID:	NY19202GM
Trans2 State ID:	506TYJ-NJ
Generator Ship Date:	871029
Trans1 Recv Date:	871029
Trans2 Recv Date:	871102
TSD Site Recv Date:	871104
Part A Recv Date:	871105
Part B Recv Date:	871110
Generator EPA ID:	NYD079699047
Trans1 EPA ID:	ILD051060408
Trans2 EPA ID:	ILD051060408
TSDF ID:	OHD981099401
Waste Code:	F003 - UNKNOWN
Quantity:	00360
Units:	P - Pounds
Number of Containers:	004
Container Type:	DM - Metal drums, barrels
Handling Method:	R Material recovery of more than 75 percent of the total material.
Specific Gravity:	100
Year:	87
Manifest Tracking Num:	Not reported
Import Ind:	Not reported
Export Ind:	Not reported
Discr Quantity Ind:	Not reported
Discr Type Ind:	Not reported
Discr Residue Ind:	Not reported
Discr Partial Reject Ind:	Not reported
Discr Full Reject Ind:	Not reported
Manifest Ref Num:	Not reported
Alt Fac RCRA Id:	Not reported
Alt Fac Sign Date:	Not reported
Mgmt Method Type Code:	Not reported

Document ID:	NYC0777431
Manifest Status:	Completed copy
Trans1 State ID:	NYHN3167

WOLTINGS COLLISION SERVICE (Continued) **1000413070**

Trans2 State ID:	Not reported
Generator Ship Date:	910221
Trans1 Recv Date:	910221
Trans2 Recv Date:	Not reported
TSD Site Recv Date:	910222
Part A Recv Date:	910305
Part B Recv Date:	910306
Generator EPA ID:	NYD079699047
Trans1 EPA ID:	ILD051060408
Trans2 EPA ID:	Not reported
TSDF ID:	NYD980753784
Waste Code:	F005 - UNKNOWN
Quantity:	00027
Units:	P - Pounds
Number of Containers:	001
Container Type:	DM - Metal drums, barrels
Handling Method:	B Incineration, heat recovery, burning.
Specific Gravity:	100
Year:	91
Manifest Tracking Num:	Not reported
Import Ind:	Not reported
Export Ind:	Not reported
Discr Quantity Ind:	Not reported
Discr Type Ind:	Not reported
Discr Residue Ind:	Not reported
Discr Partial Reject Ind:	Not reported
Discr Full Reject Ind:	Not reported
Manifest Ref Num:	Not reported
Alt Fac RCRA Id:	Not reported
Alt Fac Sign Date:	Not reported
Mgmt Method Type Code:	Not reported

Document ID:	NYC1092194
Manifest Status:	Completed copy
Trans1 State ID:	NYHN3167
Trans2 State ID:	Not reported
Generator Ship Date:	910805
Trans1 Recv Date:	910805
Trans2 Recv Date:	Not reported
TSD Site Recv Date:	910806
Part A Recv Date:	910815
Part B Recv Date:	910816
Generator EPA ID:	NYD079699047
Trans1 EPA ID:	ILD051060408
Trans2 EPA ID:	Not reported
TSDF ID:	NYD980753784
Waste Code:	F005 - UNKNOWN
Quantity:	00027
Units:	P - Pounds
Number of Containers:	001
Container Type:	DM - Metal drums, barrels
Handling Method:	B Incineration, heat recovery, burning.
Specific Gravity:	100
Year:	91
Manifest Tracking Num:	Not reported
Import Ind:	Not reported

WOLTINGS COLLISION SERVICE (Continued) **1000413070**

Export Ind:	Not reported
Discr Quantity Ind:	Not reported
Discr Type Ind:	Not reported
Discr Residue Ind:	Not reported
Discr Partial Reject Ind:	Not reported
Discr Full Reject Ind:	Not reported
Manifest Ref Num:	Not reported
Alt Fac RCRA Id:	Not reported
Alt Fac Sign Date:	Not reported
Mgmt Method Type Code:	Not reported

Document ID:	NYC2361036
Manifest Status:	Completed copy
Trans1 State ID:	NYHN3167
Trans2 State ID:	Not reported
Generator Ship Date:	930609
Trans1 Recv Date:	930609
Trans2 Recv Date:	Not reported
TSD Site Recv Date:	930610
Part A Recv Date:	930623
Part B Recv Date:	930621
Generator EPA ID:	NYD079699047
Trans1 EPA ID:	ILD984908202
Trans2 EPA ID:	Not reported
TSDF ID:	NYD980753784
Waste Code:	F003 - UNKNOWN
Quantity:	00027
Units:	P - Pounds
Number of Containers:	001
Container Type:	DM - Metal drums, barrels
Handling Method:	B Incineration, heat recovery, burning.
Specific Gravity:	100
Year:	93
Manifest Tracking Num:	Not reported
Import Ind:	Not reported
Export Ind:	Not reported
Discr Quantity Ind:	Not reported
Discr Type Ind:	Not reported
Discr Residue Ind:	Not reported
Discr Partial Reject Ind:	Not reported
Discr Full Reject Ind:	Not reported
Manifest Ref Num:	Not reported
Alt Fac RCRA Id:	Not reported
Alt Fac Sign Date:	Not reported
Mgmt Method Type Code:	Not reported

Document ID:	NYA9619119
Manifest Status:	Completed after the designated time period for a TSDF to get a copy to the DEC
Trans1 State ID:	000000000
Trans2 State ID:	000000000
Generator Ship Date:	890807
Trans1 Recv Date:	890807
Trans2 Recv Date:	Not reported
TSD Site Recv Date:	890808
Part A Recv Date:	890918

WOLTINGS COLLISION SERVICE (Continued) **1000413070**

Part B Recv Date:	890815
Generator EPA ID:	NYD079699047
Trans1 EPA ID:	ILD051060408
Trans2 EPA ID:	Not reported
TSDF ID:	NYD980753784
Waste Code:	F003 - UNKNOWN
Quantity:	00027
Units:	P - Pounds
Number of Containers:	001
Container Type:	DF - Fiberboard or plastic drums (glass)
Handling Method:	R Material recovery of more than 75 percent of the total material.
Specific Gravity:	100
Year:	89
Manifest Tracking Num:	Not reported
Import Ind:	Not reported
Export Ind:	Not reported
Discr Quantity Ind:	Not reported
Discr Type Ind:	Not reported
Discr Residue Ind:	Not reported
Discr Partial Reject Ind:	Not reported
Discr Full Reject Ind:	Not reported
Manifest Ref Num:	Not reported
Alt Fac RCRA Id:	Not reported
Alt Fac Sign Date:	Not reported
Mgmt Method Type Code:	Not reported

Click this hyperlink while viewing on your computer to access
68 additional NY_MANIFEST: record(s) in the EDR Site Report.

L45 **MONRO MUFFLER BRAKE #136** **RCRA-NonGen** **1000366092**
ENE **675 E MAIN ST** **FINDS** **NYD986885473**
1/8-1/4 **ROCHESTER, NY 14605** **AST**
0.201 mi. **HIST AST**
1061 ft. **Site 2 of 2 in cluster L**

Relative:
Lower

Actual:
513 ft.

RCRA-NonGen:

Date form received by agency:	01/01/2007
Facility name:	MONRO MUFFLER BRAKE #136
Facility address:	675 E MAIN ST ROCHESTER, NY 14605
EPA ID:	NYD986885473
Mailing address:	PO BOX 22720 ROCHESTER, NY 14692
Contact:	Not reported
Contact address:	PO BOX 22720 ROCHESTER, NY 14692
Contact country:	US
Contact telephone:	Not reported
Contact email:	Not reported
EPA Region:	02
Classification:	Non-Generator
Description:	Handler: Non-Generators do not presently generate hazardous waste

Owner/Operator Summary:

Owner/operator name:	MONRO MUFFLER BRAKE
Owner/operator address:	NOT REQUIRED NOT REQUIRED, WY 99999

MONRO MUFFLER BRAKE #136 (Continued) **1000366092**

Owner/operator country: US
Owner/operator telephone: (212) 555-1212
Legal status: Private
Owner/Operator Type: Operator
Owner/Op start date: Not reported
Owner/Op end date: Not reported

Owner/operator name: MONRO MUFFLER BRAKE
Owner/operator address: NOT REQUIRED
NOT REQUIRED, WY 99999
Owner/operator country: US
Owner/operator telephone: (212) 555-1212
Legal status: Private
Owner/Operator Type: Owner
Owner/Op start date: Not reported
Owner/Op end date: Not reported

Handler accessibilty indicator: Transferred to the program or state equivalent.

Handler Activities Summary:
U.S. importer of hazardous waste: Unknown
Mixed waste (haz. and radioactive): Unknown
Recycler of hazardous waste: No
Transporter of hazardous waste: Unknown
Treater, storer or disposer of HW: No
Underground injection activity: No
On-site burner exemption: Unknown
Furnace exemption: Unknown
Used oil fuel burner: No
Used oil processor: No
User oil refiner: No
Used oil fuel marketer to burner: No
Used oil Specification marketer: No
Used oil transfer facility: No
Used oil transporter: No
Off-site waste receiver: Commercial status unknown

Historical Generators:
Date form received by agency: 01/01/2006
Facility name: MONRO MUFFLER BRAKE #136
Classification: Not a generator, verified

Date form received by agency: 04/14/1995
Facility name: MONRO MUFFLER BRAKE #136
Classification: Not a generator, verified

Date form received by agency: 12/11/1989
Facility name: MONRO MUFFLER BRAKE #136
Classification: Large Quantity Generator

Violation Status: No violations found

FINDS:

Registry ID: 110004440141

Environmental Interest/Information System
RCRAInfo is a national information system that supports the Resource

MONRO MUFFLER BRAKE #136 (Continued) **1000366092**

Conservation and Recovery Act (RCRA) program through the tracking of events and activities related to facilities that generate, transport, and treat, store, or dispose of hazardous waste. RCRAInfo allows RCRA program staff to track the notification, permit, compliance, and corrective action activities required under RCRA.

AST:

Region:	STATE
DEC Region:	8
Site Status:	Unregulated
Facility Id:	8-600406
Program Type:	PBS
UTM X:	289095.05021000002
UTM Y:	4781826.6116899997
Expiration Date:	N/A
Tank Number:	001
Tank Id:	155782
Tank Location:	2
Tank Type:	Steel/Carbon Steel/Iron
Tank Status:	Closed - Removed
Tank Model:	Not reported
Pipe Model:	Not reported
Install Date:	11/1/1989
Capacity Gallons:	250
Tightness Test Method:	NN
Date Test:	Not reported
Next Test Date:	Not reported
Date Tank Closed:	10/8/2009
Register:	True
Modified By:	WLSTEVEN
Last Modified:	10/22/2009

UST_PBS_BSAFFIL:

Site Id:	51209
Program Number:	8-600406
Facility Type:	On-Site Operator
Affiliation Type:	04
Affiliation Subtype:	NNN
Company Name:	MONRO MUFFLER/BRAKE #136
Contact Type:	Not reported
Contact Name:	MONRO MUFFLER BRAKE
Address1:	Not reported
Address2:	Not reported
City:	Not reported
State:	NN
Zip Code:	Not reported
Country Code:	001
Phone:	(585) 546-5991
Phone Ext:	Not reported
Email:	Not reported
Fax Number:	Not reported
Modified By:	MAPERSSO
Date Last Modified:	8/3/2006

MONRO MUFFLER BRAKE #136 (Continued) **1000366092**

Site Id:	51209
Program Number:	8-600406
Facility Type:	Emergency Contact
Affiliation Type:	11
Affiliation Subtype:	NNN
Company Name:	MONRO MUFFLER BRAKE, INC
Contact Type:	Not reported
Contact Name:	TOM GIANNONE
Address1:	Not reported
Address2:	Not reported
City:	Not reported
State:	NN
Zip Code:	Not reported
Country Code:	999
Phone:	(585) 784-3378
Phone Ext:	Not reported
Email:	Not reported
Fax Number:	Not reported
Modified By:	WLSTEVEN
Date Last Modified:	10/22/2009

Site Id:	51209
Program Number:	8-600406
Facility Type:	Owner
Affiliation Type:	01
Affiliation Subtype:	E
Company Name:	MONRO MUFFLER BRAKE, INC
Contact Type:	DIRECTOR OF FACILITIES
Contact Name:	THOMAS M GIANNONE
Address1:	200 HOLLEDER PARKWAY
Address2:	Not reported
City:	ROCHESTER
State:	NY
Zip Code:	14615-3808
Country Code:	001
Phone:	(585) 784-3378
Phone Ext:	Not reported
Email:	Not reported
Fax Number:	Not reported
Modified By:	WLSTEVEN
Date Last Modified:	10/22/2009

Site Id:	51209
Program Number:	8-600406
Facility Type:	Mail Contact
Affiliation Type:	07
Affiliation Subtype:	NNN
Company Name:	MONRO MUFFLER BRAKE, INC
Contact Type:	Not reported
Contact Name:	ENVIRONMENTAL COMPLIANCE
Address1:	200 HOLLEDER PARKWAY
Address2:	Not reported
City:	ROCHESTER
State:	NY
Zip Code:	14615-3808
Country Code:	001
Phone:	(585) 784-3378

MONRO MUFFLER BRAKE #136 (Continued) **1000366092**

Phone Ext:	Not reported
Email:	Not reported
Fax Number:	Not reported
Modified By:	WLSTEVEN
Date Last Modified:	10/22/2009

HIST AST:

PBS Number:	8-600406
SWIS Code:	2614
Operator:	MONRO MUFFLER BRAKE
Facility Phone:	(716) 546-5991
Facility Addr2:	Not reported
Facility Type:	OTHER RETAIL SALES
Emergency:	TOM GIANNONE
Emergency Tel:	(716) 647-6400
Old PBSNO:	Not reported
Date Inspected:	Not reported
Inspector:	Not reported
Result of Inspection:	Not reported
Owner Name:	MONRO MUFFLER BRAKE, INC
Owner Address:	200 HOLLEDER PARKWAY
Owner City,St,Zip:	ROCHESTER, NY 14615-3808
Federal ID:	Not reported
Owner Tel:	(716) 647-6400
Owner Type:	Corporate/Commercial
Owner Subtype:	Not reported
Mailing Contact:	ENVIRONMENTAL COMPLIANCE
Mailing Name:	MONRO MUFFLER BRAKE, INC
Mailing Address:	200 HOLLEDER PARKWAY
Mailing Address 2:	Not reported
Mailing City,St,Zip:	ROCHESTER, NY 14615-3808
Mailing Telephone:	(716) 647-6400
Owner Mark:	First Owner
Facility Status:	4 - Subpart 360-14 only (active)
Certification Flag:	False
Certification Date:	05/14/2001
Expiration:	07/08/2006
Renew Flag:	False
Renew Date:	Not reported
Total Capacity:	250
FAMT:	True
Facility Screen:	No Missing Data
Owner Screen:	No Missing Data
Tank Screen:	No Missing Data
Dead Letter:	False
CBS Number:	Not reported
Town or City:	ROCHESTER (C)
County Code:	26
Town or City Code:	14
Region:	8

Tank ID:	001
Tank Location:	ABOVEGROUND
Tank Status:	In Service
Install Date:	19891101
Capacity (Gal):	250
Product Stored:	USED OIL

MONRO MUFFLER BRAKE #136 (Continued) **1000366092**

Tank Type:	Steel/carbon steel
Tank Internal:	0
Tank External:	1
Pipe Location:	None
Pipe Type:	NONE
Pipe Internal:	None
Pipe External:	0
Tank Containment:	None
Leak Detection:	0
Overfill Protection:	0
Dispenser Method:	Suction
Date Tested:	Not reported
Next Test Date:	Not reported
Missing Data for Tank:	No Missing Data
Date Closed:	Not reported
Test Method:	Not reported
Deleted:	False
Updated:	True
SPDES Number:	Not reported
Lat/Long:	Not reported

M46 **EASTMAN SCHOOL OF MUSIC** **UST** **U001324179**
WSW **26 GIBBS STREET** **HIST UST** **N/A**
1/8-1/4 **ROCHESTER, NY 14604** **NY Spills**
0.206 mi. **NY Hist Spills**
1086 ft. **Site 1 of 3 in cluster M**

Relative:
Higher

Actual:
533 ft.

UST:

Facility Id:	8-079901
Region:	STATE
DEC Region:	8
Site Status:	Unregulated
Program Type:	PBS
Expiration Date:	N/A
UTM X:	288487.63293999998
UTM Y:	4781567.6600799998
Site ID:	48259
Tank Number:	001
Tank Status:	Closed - Removed
Tank Model:	Not reported
Pipe Model:	Not reported
Install Date:	6/1/1978
Capacity Gallons:	20000
Tightness Test Method:	03
Next Test Date:	Not reported
Date Tank Closed:	6/1/1996
Tank ID:	143430
Tank Location:	5
Tank Type:	Steel/carbon steel
Date Test:	4/1/1993
Register:	True
Modified By:	TRANSLAT
Last Modified:	3/4/2004

UST_PBS_BSAFFIL:

Site Id:	48259

EASTMAN SCHOOL OF MUSIC (Continued) **U001324179**

Program Number:	8-079901
Facility Type:	Emergency Contact
Affiliation Type:	11
Affiliation Subtype:	NNN
Company Name:	UNIVERSITY OF ROCHESTER/EASTMAN SCHOOL
Contact Type:	Not reported
Contact Name:	CARL VROMAN
Address1:	Not reported
Address2:	Not reported
City:	Not reported
State:	NN
Zip Code:	Not reported
Country Code:	001
Phone:	(315) 986-7906
Phone Ext:	Not reported
Email:	Not reported
Fax Number:	Not reported
Modified By:	TRANSLAT
Date Last Modified:	3/4/2004

Site Id:	48259
Program Number:	8-079901
Facility Type:	Mail Contact
Affiliation Type:	07
Affiliation Subtype:	NNN
Company Name:	UNIVERSITY OF ROCHESTER
Contact Type:	Not reported
Contact Name:	Not reported
Address1:	WILSON BLVD
Address2:	Not reported
City:	ROCHESTER
State:	NY
Zip Code:	14627-2599
Country Code:	001
Phone:	(716) 275-2807
Phone Ext:	Not reported
Email:	Not reported
Fax Number:	Not reported
Modified By:	TRANSLAT
Date Last Modified:	3/4/2004

Site Id:	48259
Program Number:	8-079901
Facility Type:	On-Site Operator
Affiliation Type:	04
Affiliation Subtype:	NNN
Company Name:	EASTMAN SCHOOL OF MUSIC
Contact Type:	Not reported
Contact Name:	ESM PHYSICAL PLANT
Address1:	Not reported
Address2:	Not reported
City:	Not reported
State:	NN
Zip Code:	Not reported
Country Code:	001
Phone:	(716) 275-3045
Phone Ext:	Not reported

EASTMAN SCHOOL OF MUSIC (Continued) **U001324179**

Email:	Not reported
Fax Number:	Not reported
Modified By:	TRANSLAT
Date Last Modified:	3/4/2004

Site Id:	48259
Program Number:	8-079901
Facility Type:	Owner
Affiliation Type:	01
Affiliation Subtype:	E
Company Name:	UNIVERSITY OF ROCHESTER/EASTMAN SCHOOL
Contact Type:	Not reported
Contact Name:	Not reported
Address1:	WILSON BLVD
Address2:	Not reported
City:	ROCHESTER
State:	NY
Zip Code:	14627-2599
Country Code:	001
Phone:	(716) 275-2807
Phone Ext:	Not reported
Email:	Not reported
Fax Number:	Not reported
Modified By:	TRANSLAT
Date Last Modified:	3/4/2004

HIST UST:

PBS Number:	8-079901
SPDES Number:	Not reported
Emergency Contact:	CARL VROMAN
Emergency Telephone:	(315) 986-7906
Operator:	ESM PHYSICAL PLANT
Operator Telephone:	(716) 275-3045
Owner Name:	UNIVERSITY OF ROCHESTER/EASTMAN SCHOOL
Owner Address:	WILSON BLVD
Owner City,St,Zip:	ROCHESTER, NY 14627-2599
Owner Telephone:	(716) 275-2807
Owner Type:	Corporate/Commercial
Owner Subtype:	Not reported
Mailing Name:	UNIVERSITY OF ROCHESTER
Mailing Address:	WILSON BLVD
Mailing Address 2:	Not reported
Mailing City,St,Zip:	ROCHESTER, NY 14627-2599
Mailing Contact:	Not reported
Mailing Telephone:	(716) 275-2807
Owner Mark:	First Owner
Facility Status:	2 - Unregulated by PBS (the total capacity is less than 1,101 gallons) and Subpart 360-14.
Facility Addr2:	Not reported
SWIS ID:	2614
Old PBS Number:	Not reported
Facility Type:	SCHOOL
Inspected Date:	Not reported
Inspector:	Not reported
Inspection Result:	Not reported
Federal ID:	Not reported
Certification Flag:	False

EASTMAN SCHOOL OF MUSIC (Continued) **U001324179**

Certification Date: 11/21/1991
Expiration Date: 12/30/1996
Renew Flag: False
Renewal Date: Not reported
Total Capacity: 0
FAMT: True
Facility Screen: No Missing Data
Owner Screen: Minor Data Missing
Tank Screen: 0
Dead Letter: False
CBS Number: Not reported
Town or City: ROCHESTER (C)
County Code: 26
Town or City: 14
Region: 8

Tank Id: 001
Tank Location: UNDERGROUND
Tank Status: Closed-Removed
Install Date: 19780601
Capacity (gals): 20000
Product Stored: NOS 1,2, OR 4 FUEL OIL
Tank Type: Steel/carbon steel
Tank Internal: Not reported
Tank External: Not reported
Pipe Location: Not reported
Pipe Type: GALVANIZED STEEL
Pipe Internal: Not reported
Pipe External: Not reported
Second Containment: None
Leak Detection: None
Overfill Prot: Product Level Gauge
Dispenser: Suction
Date Tested: 04/01/1993
Next Test Date: Not reported
Missing Data for Tank: Minor Data Missing
Date Closed: 06/01/1996
Test Method: Horner EZ Check
Deleted: False
Updated: True
Lat/long: Not reported

NY Spills:
Site ID: 207731
Facility Addr2: Not reported
Facility ID: 9609472
Spill Number: 9609472
Facility Type: ER
SWIS: 2814
Investigator: TPWALSH
Referred To: Not reported
Spill Date: 6/12/1996
Reported to Dept: 10/9/1996
CID: 28
Spill Cause: Other
Water Affected: Not reported
Spill Source: Institutional, Educational, Gov., Other

EASTMAN SCHOOL OF MUSIC (Continued) **U001324179**

Spill Notifier:	Missing Code in Old Data - Must be fixed
Cleanup Ceased:	6/25/1996
Cleanup Meets Std:	False
Last Inspection:	Not reported
Recommended Penalty:	Penalty Not Recommended
UST Trust:	True
Spill Class:	Known release that creates potential for fire or hazard. DEC Response. Willing Responsible Party. Corrective action taken.
Spill Closed Dt:	12/3/1996
Remediation Phase:	0
Date Entered In Computer:	10/29/1996
Spill Record Last Update:	2/11/2004
Spiller Name:	SCOTT GHOSTLAW
Spiller Company:	EASTMAN SCHOOL OF MUSIC
Spiller Address:	26 GIBBS STREET
Spiller City,St,Zip:	ROCHESTER, NY 14604-
Spiller Company:	001
Contact Name:	Not reported
Contact Phone:	Not reported
DEC Region:	8
DER Facility ID:	172371
DEC Memo:	Prior to Sept, 2004 data translation this spill Lead_DEC Field was "TW" 10/09/96 LECHESSE CONSTRUCTION WAS THE GENERAL CONTRACTOR FOR TANK REMOVAL IN JUNE. 11/19/96 NYSDEC RECEIVES CLOSURE REPORT FROM MARCOR. THE CLOSURE REPORT INCLUDES WEIGH TICKETS AND BILLS OF LADING DOCUMENTING DISPOSAL OF 30 TONS OF CONTAMINATED SOIL AT HIGH ACRES LANDFILL. CONFIRMATORY SAMPLING RESULTS ARE ALSO INCLUDED. EXCAVATION WAS BACKFILLED. BASED ON THIS INFORMATION, NO FURTHER ACTION IS NEEDED AT THIS TIME BY SPILLS. 02/11/04: PAPER FILE REMOVED PER FILE RETENTION POLICY.
Remarks:	A LARGE 20,000 GAL TANK WAS REMOVED OVER THE SUMMER. CONTAMINATION FOUND. ROCHESTER FIRE SAFETY OFFICER ON SITE. NYSDEC NOT NOTIFIED. LT FLYNN ON SITE - SPILL FAXED FROM REGION 8 ON 10/29/96

Material:

Site ID:	207731
Operable Unit ID:	1037532
Operable Unit:	01
Material ID:	345198
Material Code:	0001
Material Name:	#2 Fuel Oil
Case No.:	Not reported
Material FA:	Petroleum
Quantity:	0
Units:	Gallons
Recovered:	No
Resource Affected:	Not reported
Oxygenate:	False

Tank Test:

Site ID:	Not reported
Spill Tank Test:	Not reported
Tank Number:	Not reported
Tank Size:	Not reported
Test Method:	Not reported
Leak Rate:	Not reported
Gross Fail:	Not reported

EASTMAN SCHOOL OF MUSIC (Continued) **U001324179**

Modified By: Not reported
Last Modified: Not reported
Test Method: Not reported

NY Hist Spills:
Region of Spill: 8
Spill Number: 9609472
Investigator: TW
Caller Name: Not reported
Caller Agency: Not reported
Caller Phone: Not reported
Notifier Name: Not reported
Notifier Agency: Not reported
Notifier Phone: Not reported
Spill Date/Time: 06/12/1996 12:00
Reported to Dept Date/Time: 10/09/96 11:43
SWIS: 26
Spiller Name: EASTMAN SCHOOL OF MUSIC
Spiller Contact: SCOTT GHOSTLAW
Spiller Phone: ( ) 275-5195
Spiller Address: 26 GIBBS STREET
Spiller City,St,Zip: ROCHESTER, NY 14604-
Spill Cause: Other
Reported to Dept: On Land
Water Affected: Not reported
Spill Source: 02
Spill Notifier: Not reported
PBS Number: 8-079901
Cleanup Ceased: 06/25/96
Cleanup Meets Std: False
Last Inspection: / /
Recommended Penalty: Penalty Not Recommended
Spiller Cleanup Dt: 06/11/96
Enforcement Date: / /
Invstgn Complete: / /
UST Involvement: True
Spill Class: Known release that creates potential for fire or hazard. DEC Response. Willing Responsible Party. Corrective action taken.
Spill Closed Dt: 12/03/96
Corrective Action Plan Submitted: / /
Date Region Sent Summary to Central Office: / /
Date Spill Entered In Computer Data File: 10/29/96
Date Spill Entered In Computer Data File: Not reported
Update Date: 12/03/96
Is Updated: False

Tank:
PBS Number: Not reported
Tank Number: Not reported
Tank Size: Not reported
Test Method: Not reported
Leak Rate Failed Tank: Not reported
Gross Leak Rate: Not reported

Material:
Material Class Type: Petroleum
Quantity Spilled: 0

EASTMAN SCHOOL OF MUSIC (Continued) **U001324179**

Unkonwn Quantity Spilled: True
Units: Gallons
Quantity Recovered: 0
Unkonwn Quantity Recovered: True
Material: #2 FUEL OIL
Class Type: #2 FUEL OIL
Times Material Entry In File: 24464
CAS Number: Not reported
Last Date: 19941207
DEC Remarks: 10/09/96 LECHESSE CONSTRUCTION WAS THE GENERAL CONTRACTOR FOR TANK REMOVAL IN JUNE. 11/19/96 NYSDEC RECEIVES CLOSURE REPORT FROM MARCOR. THE CLOSURE REPORT INCLUDES WEIGH TICKETS AND BILLS OF LADING DOCUMENTING DISPOSAL OF 30 TONS OF CONTAMINATED SOIL AT HIGH ACRES LANDFILL. CONFIRMATORY SAMPLING RESULTS ARE ALSO INCLUDED. EXCAVATION WAS BACKFILLED. BASED ON THIS INFORMATION, NO FURTHER ACTION IS NEEDED AT THIS TIME BY SPILLS.
Remark: A LARGE 20,000 GAL TANK WAS REMOVED OVER THE SUMMER. CONTAMINATION FOUND. ROCHESTER FIRE SAFETY OFFICER ON SITE. NYSDEC NOT NOTIFIED. LT FLYNN ON SITE - SPILL FAXED FROM REGION 8 ON 10/29/96

M47 **YMCA (OLD)** **LTANKS S100120931**
WSW **26 GIBBS STREET** **HIST LTANKS N/A**
1/8-1/4 **ROCHESTER, NY**
0.206 mi.
1086 ft. **Site 2 of 3 in cluster M**

Relative:
Higher

Actual:
533 ft.

LTANKS:
Site ID: 207730
Spill No: 8800329
Spill Date: 4/9/1988
Spill Cause: Tank Failure
Spill Source: Unknown
Spill Class: Not reported
Spill Closed Dt: 4/9/1988
Facility Addr2: Not reported
Cleanup Ceased: 4/9/1988
Cleanup Meets Standard: True
SWIS: 2814
Investigator: PCLINDEN
Referred To: Not reported
Reported to Dept: 4/9/1988
CID: 28
Water Affected: Not reported
Spill Notifier: Health Department
Last Inspection: Not reported
Recommended Penalty: Penalty Not Recommended
UST Involvement: False
Remediation Phase: 0
Date Entered In Computer: 12/2/2003
Spill Record Last Update: 12/2/2003
Spiller Name: Not reported
Spiller Company: UNKNOWN
Spiller Address: Not reported
Spiller City,St,Zip: NY
Spiller County: 999
Spiller Contact: Not reported
Spiller Phone: Not reported
Spiller Extention: Not reported
DEC Region: 8

YMCA (OLD) (Continued) **S100120931**

DER Facility ID: 172371
DEC Memo: Prior to Sept, 2004 data translation this spill Lead_DEC Field was "PL" 04/09/88: ROCHESTER HAZMAT HANDLED SITUATION.
Remarks: AN ACETYLENE TANK USED BY CONTRACTOR DEMOLISHING OLD YMCA SPRING A LEAK.

Material:
Site ID: 207730
Operable Unit ID: 917172
Operable Unit: 01
Material ID: 463044
Material Code: 0024B
Material Name: 2-PROPANONE
Case No.: 00067641
Material FA: Hazardous Material
Quantity: 0
Units: Not reported
Recovered: No
Resource Affected: Not reported
Oxygenate: False
Site ID: 207730
Operable Unit ID: 917172
Operable Unit: 01
Material ID: 463042
Material Code: 0066A
Material Name: UNKNOWN PETROLEUM
Case No.: Not reported
Material FA: Petroleum
Quantity: 0
Units: Pounds
Recovered: No
Resource Affected: Not reported
Oxygenate: False

Tank Test:
Site ID: Not reported
Spill Tank Test: Not reported
Tank Number: Not reported
Tank Size: Not reported
Test Method: Not reported
Leak Rate: Not reported
Gross Fail: Not reported
Modified By: Not reported
Last Modified: Not reported
Test Method: Not reported

HIST LTANKS:
Region of Spill: 8
Spill Number: 8800329
Spill Date: 04/09/1988
Spill Time: 11:30
Spill Cause: Tank Failure
Resource Affectd: Air
Water Affected: Not reported
Spill Source: Unknown

YMCA (OLD) (Continued) **S100120931**

Spill Class:	Not reported
Spill Closed Dt:	04/09/88
Cleanup Ceased:	04/09/88
Cleanup Meets Standard:	True
Investigator:	PL
Caller Name:	Not reported
Caller Agency:	Not reported
Caller Phone:	Not reported
Caller Extension:	Not reported
Notifier Name:	Not reported
Notifier Agency:	Not reported
Notifier Phone:	Not reported
Notifier Extension:	Not reported
Reported to Department Date:	04/09/88
Reported to Department Time:	12:10
SWIS:	26
Spiller Contact:	Not reported
Spiller Phone:	Not reported
Spiller Extention:	Not reported
Spiller Name:	UNKNOWN
Spiller Address:	Not reported
Spiller City,St,Zip:	Not reported
Spiller Cleanup Date:	/ /
Facility Contact:	Not reported
Facility Phone:	Not reported
Facility Extention:	Not reported
Spill Notifier:	Health Department
PBS Number:	Not reported
Last Inspection:	/ /
Recommended Penalty:	Penalty Not Recommended
Enforcement Date:	/ /
Investigation Complete:	/ /
UST Involvement:	False
Date Region Sent Summary to Central Office:	/ /
Corrective Action Plan Submitted:	/ /
Date Spill Entered In Computer Data File:	04/14/88
Time Spill Entered In Computer Data File:	Not reported
Spill Record Last Update:	/ /
Is Updated:	False

Tank:

PBS Number:	Not reported
Tank Number:	Not reported
Tank Size:	Not reported
Test Method:	Not reported
Leak Rate Failed Tank:	Not reported
Gross Leak Rate:	Not reported

Material:

Material Class Type:	Petroleum
Quantity Spilled:	0
Unkonwn Quantity Spilled:	False
Units:	Pounds
Quantity Recovered:	0
Unkonwn Quantity Recovered:	False
Material:	UNKNOWN PETROLEUM
Class Type:	UNKNOWN PETROLEUM

YMCA (OLD) (Continued) **S100120931**

Times Material Entry In File: 16414
CAS Number: Not reported
Last Date: 19940929
Material Class Type: Nonpetroleum/Nonhazardous
Quantity Spilled: 0
Unkonwn Quantity Spilled: False
Units: Not reported
Quantity Recovered: 0
Unkonwn Quantity Recovered: False
Material: 2-PROPANONE
Class Type: 2-PROPANONE
Times Material Entry In File: 0
CAS Number: 00067641
Last Date: Not reported
Material: ACETONE
Class Type: ACETONE
Times Material Entry In File: 71
CAS Number: 00067641
Last Date: 19940728
DEC Remarks: 04/09/88: ROCHESTER HAZMAT HANDLED SITUATION.
Spill Cause: AN ACETYLENE TANK USED BY CONTRACTOR DEMOLISHING OLD YMCA SPRING A LEAK.

M48 **UNIVERSITY OF ROCHESTER - ESM** **RCRA-NonGen** **1004759927**
WSW **26 GIBBS ST** **FINDS** **NYR000025981**
1/8-1/4 **ROCHESTER, NY 14604** **MANIFEST**
0.206 mi.
1086 ft. **Site 3 of 3 in cluster M**

Relative: Higher

Actual: 533 ft.

RCRA-NonGen:
Date form received by agency: 01/01/2007
Facility name: UNIVERSITY OF ROCHESTER - ESM
Facility address: 26 GIBBS ST
ROCHESTER, NY 14604
EPA ID: NYR000025981
Mailing address: INTERCAMPUS DR
ROCHESTER, NY 14627
Contact: MARVIN STILLMAN
Contact address: INTERCAMPUS DR
ROCHESTER, NY 14627
Contact country: US
Contact telephone: (716) 275-2056
Contact email: Not reported
EPA Region: 02
Classification: Non-Generator
Description: Handler: Non-Generators do not presently generate hazardous waste

Owner/Operator Summary:
Owner/operator name: UNIVERSITY OF ROCHESTER
Owner/operator address: 240 ADMINISTRATION BLDG
ROCHESTER, NY 14627
Owner/operator country: US
Owner/operator telephone: (716) 275-8356
Legal status: Private
Owner/Operator Type: Operator
Owner/Op start date: Not reported
Owner/Op end date: Not reported

UNIVERSITY OF ROCHESTER - ESM (Continued) **1004759927**

Owner/operator name: UNIVERSITY OF ROCHESTER
Owner/operator address: 240 ADMINISTRATION BLDG
ROCHESTER, NY 14627
Owner/operator country: US
Owner/operator telephone: (716) 275-8356
Legal status: Private
Owner/Operator Type: Owner
Owner/Op start date: Not reported
Owner/Op end date: Not reported

Handler accessibilty indicator: Transferred to the program or state equivalent.

Handler Activities Summary:
U.S. importer of hazardous waste: Unknown
Mixed waste (haz. and radioactive): Unknown
Recycler of hazardous waste: No
Transporter of hazardous waste: Unknown
Treater, storer or disposer of HW: No
Underground injection activity: No
On-site burner exemption: Unknown
Furnace exemption: Unknown
Used oil fuel burner: No
Used oil processor: No
User oil refiner: No
Used oil fuel marketer to burner: No
Used oil Specification marketer: No
Used oil transfer facility: No
Used oil transporter: No
Off-site waste receiver: Commercial status unknown

Historical Generators:
Date form received by agency: 01/01/2006
Facility name: UNIVERSITY OF ROCHESTER - ESM
Classification: Not a generator, verified

Date form received by agency: 06/24/1996
Facility name: UNIVERSITY OF ROCHESTER - ESM
Classification: Conditionally Exempt Small Quantity Generator

Violation Status: No violations found

FINDS:

Registry ID: 110004526175

Environmental Interest/Information System
RCRAInfo is a national information system that supports the Resource Conservation and Recovery Act (RCRA) program through the tracking of events and activities related to facilities that generate, transport, and treat, store, or dispose of hazardous waste. RCRAInfo allows RCRA program staff to track the notification, permit, compliance, and corrective action activities required under RCRA.

NY MANIFEST:
EPA ID: NYR000025981
Country: USA

UNIVERSITY OF ROCHESTER - ESM (Continued) **1004759927**

Mailing Name:	SUNY ROCHESTER- EASTMAN SCHOOL OF MUSIC
Mailing Contact:	MARVIN STILLMAN
Mailing Address:	520 INTERCAMPUS DRIVE
Mailing Address 2:	Not reported
Mailing City:	ROCHESTER
Mailing State:	NY
Mailing Zip:	14627
Mailing Zip4:	Not reported
Mailing Country:	USA
Mailing Phone:	716-275-2056

Document ID:	NYB5742324
Manifest Status:	Completed copy
Trans1 State ID:	92672AF
Trans2 State ID:	Not reported
Generator Ship Date:	960917
Trans1 Recv Date:	960917
Trans2 Recv Date:	960919
TSD Site Recv Date:	960919
Part A Recv Date:	Not reported
Part B Recv Date:	961010
Generator EPA ID:	NYR000025981
Trans1 EPA ID:	NYD986974244
Trans2 EPA ID:	Not reported
TSDF ID:	NYD049836679
Waste Code:	D008 - LEAD 5.0 MG/L TCLP
Quantity:	04000
Units:	P - Pounds
Number of Containers:	004
Container Type:	DM - Metal drums, barrels
Handling Method:	T Chemical, physical, or biological treatment.
Specific Gravity:	100
Year:	96
Manifest Tracking Num:	Not reported
Import Ind:	Not reported
Export Ind:	Not reported
Discr Quantity Ind:	Not reported
Discr Type Ind:	Not reported
Discr Residue Ind:	Not reported
Discr Partial Reject Ind:	Not reported
Discr Full Reject Ind:	Not reported
Manifest Ref Num:	Not reported
Alt Fac RCRA Id:	Not reported
Alt Fac Sign Date:	Not reported
Mgmt Method Type Code:	Not reported

Document ID:	NYB5742297
Manifest Status:	Completed copy
Trans1 State ID:	11383AANY
Trans2 State ID:	Not reported
Generator Ship Date:	960917
Trans1 Recv Date:	960917
Trans2 Recv Date:	Not reported
TSD Site Recv Date:	960918
Part A Recv Date:	Not reported

UNIVERSITY OF ROCHESTER - ESM (Continued) **1004759927**

Part B Recv Date:	961010
Generator EPA ID:	NYR000025981
Trans1 EPA ID:	NYD986974244
Trans2 EPA ID:	Not reported
TSDF ID:	NYD049836679
Waste Code:	D008 - LEAD 5.0 MG/L TCLP
Quantity:	18000
Units:	P - Pounds
Number of Containers:	018
Container Type:	DM - Metal drums, barrels
Handling Method:	L Landfill.
Specific Gravity:	100
Year:	96
Manifest Tracking Num:	Not reported
Import Ind:	Not reported
Export Ind:	Not reported
Discr Quantity Ind:	Not reported
Discr Type Ind:	Not reported
Discr Residue Ind:	Not reported
Discr Partial Reject Ind:	Not reported
Discr Full Reject Ind:	Not reported
Manifest Ref Num:	Not reported
Alt Fac RCRA Id:	Not reported
Alt Fac Sign Date:	Not reported
Mgmt Method Type Code:	Not reported

Document ID:	NYB5742306
Manifest Status:	Completed after the designated time period for a TSDF to get a copy to the DEC
Trans1 State ID:	92672AFNY
Trans2 State ID:	Not reported
Generator Ship Date:	960916
Trans1 Recv Date:	960916
Trans2 Recv Date:	Not reported
TSD Site Recv Date:	960918
Part A Recv Date:	Not reported
Part B Recv Date:	961010
Generator EPA ID:	NYR000025981
Trans1 EPA ID:	NYD986974244
Trans2 EPA ID:	Not reported
TSDF ID:	NYD049836679
Waste Code:	D008 - LEAD 5.0 MG/L TCLP
Quantity:	15300
Units:	P - Pounds
Number of Containers:	017
Container Type:	DM - Metal drums, barrels
Handling Method:	L Landfill.
Specific Gravity:	100
Year:	96
Manifest Tracking Num:	Not reported
Import Ind:	Not reported
Export Ind:	Not reported
Discr Quantity Ind:	Not reported
Discr Type Ind:	Not reported
Discr Residue Ind:	Not reported
Discr Partial Reject Ind:	Not reported
Discr Full Reject Ind:	Not reported

UNIVERSITY OF ROCHESTER - ESM (Continued) **1004759927**

Manifest Ref Num:	Not reported
Alt Fac RCRA Id:	Not reported
Alt Fac Sign Date:	Not reported
Mgmt Method Type Code:	Not reported

Document ID:	NYG2421576
Manifest Status:	Not reported
Trans1 State ID:	NYD982792814
Trans2 State ID:	Not reported
Generator Ship Date:	10/05/2001
Trans1 Recv Date:	10/05/2001
Trans2 Recv Date:	Not reported
TSD Site Recv Date:	10/06/2001
Part A Recv Date:	Not reported
Part B Recv Date:	Not reported
Generator EPA ID:	NYR000025981
Trans1 EPA ID:	NYD000632372
Trans2 EPA ID:	Not reported
TSDF ID:	71070NNY
Waste Code:	D002 - NON-LISTED CORROSIVE WASTES
Quantity:	00450
Units:	P - Pounds
Number of Containers:	001
Container Type:	DF - Fiberboard or plastic drums (glass)
Handling Method:	T Chemical, physical, or biological treatment.
Specific Gravity:	01.00
Year:	01
Manifest Tracking Num:	Not reported
Import Ind:	Not reported
Export Ind:	Not reported
Discr Quantity Ind:	Not reported
Discr Type Ind:	Not reported
Discr Residue Ind:	Not reported
Discr Partial Reject Ind:	Not reported
Discr Full Reject Ind:	Not reported
Manifest Ref Num:	Not reported
Alt Fac RCRA Id:	Not reported
Alt Fac Sign Date:	Not reported
Mgmt Method Type Code:	Not reported

49
SW
1/8-1/4
0.208 mi.
1098 ft.

MONROE GRAPHICS INC
334 EAST AVE
ROCHESTER, NY 14604

RCRA-NonGen **1000366742**
FINDS **NYD057938268**
MANIFEST

Relative:
Higher

Actual:
530 ft.

RCRA-NonGen:

Date form received by agency:	01/01/2007
Facility name:	MONROE REPROGRAPHICS INC
Facility address:	334 EAST AVE ROCHESTER, NY 146042610
EPA ID:	NYD057938268
Mailing address:	EAST AVE ROCHESTER, NY 14604
Contact:	Not reported
Contact address:	EAST AVE ROCHESTER, NY 14604

MONROE GRAPHICS INC (Continued) **1000366742**

Contact country: US
Contact telephone: Not reported
Contact email: Not reported
EPA Region: 02
Classification: Non-Generator
Description: Handler: Non-Generators do not presently generate hazardous waste

Owner/Operator Summary:
Owner/operator name: TONY SULKOWSKI
Owner/operator address: NOT REQUIRED
NOT REQUIRED, WY 99999
Owner/operator country: US
Owner/operator telephone: (212) 555-1212
Legal status: Private
Owner/Operator Type: Owner
Owner/Op start date: Not reported
Owner/Op end date: Not reported

Owner/operator name: TONY SULKOWSKI
Owner/operator address: NOT REQUIRED
NOT REQUIRED, WY 99999
Owner/operator country: US
Owner/operator telephone: (212) 555-1212
Legal status: Private
Owner/Operator Type: Operator
Owner/Op start date: Not reported
Owner/Op end date: Not reported

Handler accessibilty indicator: Transferred to the program or state equivalent.

Handler Activities Summary:
U.S. importer of hazardous waste: Unknown
Mixed waste (haz. and radioactive): Unknown
Recycler of hazardous waste: No
Transporter of hazardous waste: Unknown
Treater, storer or disposer of HW: No
Underground injection activity: No
On-site burner exemption: Unknown
Furnace exemption: Unknown
Used oil fuel burner: No
Used oil processor: No
User oil refiner: No
Used oil fuel marketer to burner: No
Used oil Specification marketer: No
Used oil transfer facility: No
Used oil transporter: No
Off-site waste receiver: Commercial status unknown

Historical Generators:
Date form received by agency: 01/01/2006
Facility name: MONROE REPROGRAPHICS INC
Classification: Not a generator, verified

Date form received by agency: 07/08/1999
Facility name: MONROE REPROGRAPHICS INC
Classification: Not a generator, verified

MONROE GRAPHICS INC (Continued) **1000366742**

Date form received by agency: 02/25/1986
Facility name: MONROE REPROGRAPHICS INC
Classification: Large Quantity Generator

Violation Status: No violations found

FINDS:

Registry ID: 110004361315

Environmental Interest/Information System
RCRAInfo is a national information system that supports the Resource Conservation and Recovery Act (RCRA) program through the tracking of events and activities related to facilities that generate, transport, and treat, store, or dispose of hazardous waste. RCRAInfo allows RCRA program staff to track the notification, permit, compliance, and corrective action activities required under RCRA.

FIS (New York - Facility Information System) is New York's Department of Environmental Conservation (DEC) information system for tracking environmental facility information found across the State.

NY MANIFEST:
EPA ID: NYD057938268
Country: USA
Mailing Name: MONROE REPROGRAPHICS INCORPORATED
Mailing Contact: JOSEPH DELVECCHIO
Mailing Address: 274 NORTH GOODMAN
Mailing Address 2: Not reported
Mailing City: ROCHESTER
Mailing State: NY
Mailing Zip: 14607
Mailing Zip4: Not reported
Mailing Country: USA
Mailing Phone: 716-473-6600

Document ID: VTA0033336
Manifest Status: Completed after the designated time period for a TSDF to get a copy to the DEC
Trans1 State ID: IB1206NY
Trans2 State ID: XT11C2NJ
Generator Ship Date: 900924
Trans1 Recv Date: 900924
Trans2 Recv Date: 900925
TSD Site Recv Date: 900925
Part A Recv Date: 910124
Part B Recv Date: 901105
Generator EPA ID: NYD057938268
Trans1 EPA ID: NYD980761191
Trans2 EPA ID: NYD980761191
TSDF ID: VTD982766537
Waste Code: F001 - UNKNOWN
Quantity: 00110
Units: G - Gallons (liquids only)* (8.3 pounds)
Number of Containers: 002
Container Type: DM - Metal drums, barrels

MONROE GRAPHICS INC (Continued) **1000366742**

Handling Method:	T Chemical, physical, or biological treatment.
Specific Gravity:	100
Waste Code:	Not reported
Quantity:	00055
Units:	G - Gallons (liquids only)* (8.3 pounds)
Number of Containers:	001
Container Type:	DM - Metal drums, barrels
Handling Method:	T Chemical, physical, or biological treatment.
Specific Gravity:	100
Year:	90
Manifest Tracking Num:	Not reported
Import Ind:	Not reported
Export Ind:	Not reported
Discr Quantity Ind:	Not reported
Discr Type Ind:	Not reported
Discr Residue Ind:	Not reported
Discr Partial Reject Ind:	Not reported
Discr Full Reject Ind:	Not reported
Manifest Ref Num:	Not reported
Alt Fac RCRA Id:	Not reported
Alt Fac Sign Date:	Not reported
Mgmt Method Type Code:	Not reported

Document ID:	VTA0033335
Manifest Status:	Completed after the designated time period for a TSDF to get a copy to the DEC
Trans1 State ID:	IB1206NY
Trans2 State ID:	XT11CZNJ
Generator Ship Date:	900924
Trans1 Recv Date:	900924
Trans2 Recv Date:	900925
TSD Site Recv Date:	900925
Part A Recv Date:	910204
Part B Recv Date:	910212
Generator EPA ID:	NYD057938268
Trans1 EPA ID:	NYD980761191
Trans2 EPA ID:	NYD980761191
TSDF ID:	VTD982766537
Waste Code:	D002 - NON-LISTED CORROSIVE WASTES
Quantity:	00055
Units:	G - Gallons (liquids only)* (8.3 pounds)
Number of Containers:	001
Container Type:	DM - Metal drums, barrels
Handling Method:	R Material recovery of more than 75 percent of the total material.
Specific Gravity:	100
Year:	90
Manifest Tracking Num:	Not reported
Import Ind:	Not reported
Export Ind:	Not reported
Discr Quantity Ind:	Not reported
Discr Type Ind:	Not reported
Discr Residue Ind:	Not reported
Discr Partial Reject Ind:	Not reported
Discr Full Reject Ind:	Not reported
Manifest Ref Num:	Not reported
Alt Fac RCRA Id:	Not reported
Alt Fac Sign Date:	Not reported

MONROE GRAPHICS INC (Continued) **1000366742**

Mgmt Method Type Code: Not reported

Document ID: NYA3172263
Manifest Status: Completed after the designated time period for a TSDF to get a copy to the DEC
Trans1 State ID: AH6225
Trans2 State ID: Not reported
Generator Ship Date: 861006
Trans1 Recv Date: 861006
Trans2 Recv Date: Not reported
TSD Site Recv Date: 861006
Part A Recv Date: 861110
Part B Recv Date: 861015
Generator EPA ID: NYD057938268
Trans1 EPA ID: PAD980550479
Trans2 EPA ID: Not reported
TSDF ID: NYD981558810
Waste Code: D001 - NON-LISTED IGNITABLE WASTES
Quantity: 00055
Units: G - Gallons (liquids only)* (8.3 pounds)
Number of Containers: 001
Container Type: DM - Metal drums, barrels
Handling Method: B Incineration, heat recovery, burning.
Specific Gravity: 100
Year: 86
Manifest Tracking Num: Not reported
Import Ind: Not reported
Export Ind: Not reported
Discr Quantity Ind: Not reported
Discr Type Ind: Not reported
Discr Residue Ind: Not reported
Discr Partial Reject Ind: Not reported
Discr Full Reject Ind: Not reported
Manifest Ref Num: Not reported
Alt Fac RCRA Id: Not reported
Alt Fac Sign Date: Not reported
Mgmt Method Type Code: Not reported

---

50 WNW 1/8-1/4 0.210 mi. 1111 ft.

CRAIG AUTOMETRICS INC
74 GROVE ST
ROCHESTER, NY 14605

RCRA-NonGen FINDS MANIFEST **1000556696 NYD986992717**

Relative: Higher

Actual: 522 ft.

RCRA-NonGen:
Date form received by agency: 01/01/2007
Facility name: CRAIG AUTOMETRICS INC
Facility address: 74 GROVE ST
ROCHESTER, NY 146052837
EPA ID: NYD986992717
Mailing address: GROVE ST
ROCHESTER, NY 14605
Contact: Not reported
Contact address: GROVE ST
ROCHESTER, NY 14605
Contact country: US
Contact telephone: Not reported
Contact email: Not reported

CRAIG AUTOMETRICS INC (Continued) **1000556696**

EPA Region: 02
Classification: Non-Generator
Description: Handler: Non-Generators do not presently generate hazardous waste

Owner/Operator Summary:
Owner/operator name: CRAIG AUTOMETRICS INC
Owner/operator address: 74 GROVE ST
ROCHESTER, NY 14605
Owner/operator country: US
Owner/operator telephone: (716) 325-3337
Legal status: Private
Owner/Operator Type: Operator
Owner/Op start date: Not reported
Owner/Op end date: Not reported

Owner/operator name: CRAIG AUTOMETRICS INC
Owner/operator address: 74 GROVE ST
ROCHESTER, NY 14605
Owner/operator country: US
Owner/operator telephone: (716) 325-3337
Legal status: Private
Owner/Operator Type: Owner
Owner/Op start date: Not reported
Owner/Op end date: Not reported

Handler accessibilty indicator: Transferred to the program or state equivalent.

Handler Activities Summary:
U.S. importer of hazardous waste: Unknown
Mixed waste (haz. and radioactive): Unknown
Recycler of hazardous waste: No
Transporter of hazardous waste: Unknown
Treater, storer or disposer of HW: No
Underground injection activity: No
On-site burner exemption: Unknown
Furnace exemption: Unknown
Used oil fuel burner: No
Used oil processor: No
User oil refiner: No
Used oil fuel marketer to burner: No
Used oil Specification marketer: No
Used oil transfer facility: No
Used oil transporter: No
Off-site waste receiver: Commercial status unknown

Historical Generators:
Date form received by agency: 01/01/2006
Facility name: CRAIG AUTOMETRICS INC
Classification: Not a generator, verified

Date form received by agency: 07/08/1999
Facility name: CRAIG AUTOMETRICS INC
Classification: Not a generator, verified

Date form received by agency: 02/26/1992
Facility name: CRAIG AUTOMETRICS INC
Classification: Small Quantity Generator

CRAIG AUTOMETRICS INC (Continued) **1000556696**

Violation Status: No violations found

FINDS:

Registry ID: 110004486119

Environmental Interest/Information System
RCRAInfo is a national information system that supports the Resource Conservation and Recovery Act (RCRA) program through the tracking of events and activities related to facilities that generate, transport, and treat, store, or dispose of hazardous waste. RCRAInfo allows RCRA program staff to track the notification, permit, compliance, and corrective action activities required under RCRA.

NY MANIFEST:

EPA ID:	NYD986992717
Country:	USA
Mailing Name:	CRAIG AUTOMETRICS
Mailing Contact:	STEVE
Mailing Address:	74-80 GROVE STREET
Mailing Address 2:	Not reported
Mailing City:	ROCHESTER
Mailing State:	NY
Mailing Zip:	14605
Mailing Zip4:	Not reported
Mailing Country:	USA
Mailing Phone:	716-325-3337

Document ID:	PAC8286246
Manifest Status:	Completed copy
Trans1 State ID:	PAAH0172
Trans2 State ID:	Not reported
Generator Ship Date:	921204
Trans1 Recv Date:	921204
Trans2 Recv Date:	Not reported
TSD Site Recv Date:	921205
Part A Recv Date:	921214
Part B Recv Date:	921217
Generator EPA ID:	NYD986992717
Trans1 EPA ID:	ILD051060408
Trans2 EPA ID:	Not reported
TSDF ID:	PAD981737109
Waste Code:	D008 - LEAD 5.0 MG/L TCLP
Quantity:	00150
Units:	G - Gallons (liquids only)* (8.3 pounds)
Number of Containers:	001
Container Type:	TT - Cargo tank, tank trucks
Handling Method:	T Chemical, physical, or biological treatment.
Specific Gravity:	100
Year:	92
Manifest Tracking Num:	Not reported
Import Ind:	Not reported
Export Ind:	Not reported
Discr Quantity Ind:	Not reported
Discr Type Ind:	Not reported

CRAIG AUTOMETRICS INC (Continued) **1000556696**

Discr Residue Ind:	Not reported
Discr Partial Reject Ind:	Not reported
Discr Full Reject Ind:	Not reported
Manifest Ref Num:	Not reported
Alt Fac RCRA Id:	Not reported
Alt Fac Sign Date:	Not reported
Mgmt Method Type Code:	Not reported

Document ID:	PAC6560083
Manifest Status:	Completed after the designated time period for a TSDF to get a copy to the DEC
Trans1 State ID:	PA0331148
Trans2 State ID:	Not reported
Generator Ship Date:	920424
Trans1 Recv Date:	920424
Trans2 Recv Date:	Not reported
TSD Site Recv Date:	920425
Part A Recv Date:	Not reported
Part B Recv Date:	Not reported
Generator EPA ID:	NYD986992717
Trans1 EPA ID:	ILD051060408
Trans2 EPA ID:	Not reported
TSDF ID:	PAD981737109
Waste Code:	D008 - LEAD 5.0 MG/L TCLP
Quantity:	00235
Units:	G - Gallons (liquids only)* (8.3 pounds)
Number of Containers:	001
Container Type:	TT - Cargo tank, tank trucks
Handling Method:	T Chemical, physical, or biological treatment.
Specific Gravity:	100
Year:	92
Manifest Tracking Num:	Not reported
Import Ind:	Not reported
Export Ind:	Not reported
Discr Quantity Ind:	Not reported
Discr Type Ind:	Not reported
Discr Residue Ind:	Not reported
Discr Partial Reject Ind:	Not reported
Discr Full Reject Ind:	Not reported
Manifest Ref Num:	Not reported
Alt Fac RCRA Id:	Not reported
Alt Fac Sign Date:	Not reported
Mgmt Method Type Code:	Not reported

Document ID:	PAC9689890
Manifest Status:	Completed copy
Trans1 State ID:	PAAH0172
Trans2 State ID:	Not reported
Generator Ship Date:	930629
Trans1 Recv Date:	930629
Trans2 Recv Date:	Not reported
TSD Site Recv Date:	930701
Part A Recv Date:	930712
Part B Recv Date:	930719
Generator EPA ID:	NYD986992717
Trans1 EPA ID:	ILD984908202

CRAIG AUTOMETRICS INC (Continued) **1000556696**

Trans2 EPA ID:	Not reported
TSDF ID:	PAD981737109
Waste Code:	D008 - LEAD 5.0 MG/L TCLP
Quantity:	00125
Units:	G - Gallons (liquids only)* (8.3 pounds)
Number of Containers:	001
Container Type:	TT - Cargo tank, tank trucks
Handling Method:	R Material recovery of more than 75 percent of the total material.
Specific Gravity:	100
Year:	93
Manifest Tracking Num:	Not reported
Import Ind:	Not reported
Export Ind:	Not reported
Discr Quantity Ind:	Not reported
Discr Type Ind:	Not reported
Discr Residue Ind:	Not reported
Discr Partial Reject Ind:	Not reported
Discr Full Reject Ind:	Not reported
Manifest Ref Num:	Not reported
Alt Fac RCRA Id:	Not reported
Alt Fac Sign Date:	Not reported
Mgmt Method Type Code:	Not reported

Document ID:	PAC8528262
Manifest Status:	Completed copy
Trans1 State ID:	PAAH0172
Trans2 State ID:	Not reported
Generator Ship Date:	930108
Trans1 Recv Date:	930108
Trans2 Recv Date:	Not reported
TSD Site Recv Date:	930109
Part A Recv Date:	930120
Part B Recv Date:	930121
Generator EPA ID:	NYD986992717
Trans1 EPA ID:	ILD051060408
Trans2 EPA ID:	Not reported
TSDF ID:	PAD981737109
Waste Code:	D008 - LEAD 5.0 MG/L TCLP
Quantity:	00100
Units:	G - Gallons (liquids only)* (8.3 pounds)
Number of Containers:	001
Container Type:	TT - Cargo tank, tank trucks
Handling Method:	T Chemical, physical, or biological treatment.
Specific Gravity:	100
Year:	93
Manifest Tracking Num:	Not reported
Import Ind:	Not reported
Export Ind:	Not reported
Discr Quantity Ind:	Not reported
Discr Type Ind:	Not reported
Discr Residue Ind:	Not reported
Discr Partial Reject Ind:	Not reported
Discr Full Reject Ind:	Not reported
Manifest Ref Num:	Not reported
Alt Fac RCRA Id:	Not reported
Alt Fac Sign Date:	Not reported

CRAIG AUTOMETRICS INC (Continued) **1000556696**

Mgmt Method Type Code: Not reported

51
SE
1/8-1/4
0.221 mi.
1165 ft.

ISAAC HEATING & AIR CONDITIONING INC
180 CHARLOTTE STREET
ROCHESTER, NY 14607

LTANKS **U003314890**
HIST LTANKS **N/A**
UST
HIST UST
NY Spills

Relative:
Lower

Actual:
517 ft.

LTANKS:

Site ID:	329875
Spill No:	9608064
Spill Date:	9/27/1996
Spill Cause:	Tank Test Failure
Spill Source:	Unknown
Spill Class:	Known release that creates potential for fire or hazard. DEC Response. Willing Responsible Party. Corrective action taken.
Spill Closed Dt:	11/4/1996
Facility Addr2:	Not reported
Cleanup Ceased:	10/16/1996
Cleanup Meets Standard:	True
SWIS:	2814
Investigator:	TPWALSH
Referred To:	Not reported
Reported to Dept:	9/27/1996
CID:	28
Water Affected:	Not reported
Spill Notifier:	Tank Tester
Last Inspection:	Not reported
Recommended Penalty:	Penalty Not Recommended
UST Involvement:	False
Remediation Phase:	0
Date Entered In Computer:	9/27/1996
Spill Record Last Update:	2/11/2004
Spiller Name:	RAY ISAAC
Spiller Company:	ISAAC HEATING & AIR CONDI
Spiller Address:	180 CHARLOTTE STREET
Spiller City,St,Zip:	ROCHESTER, NY 14607-
Spiller County:	001
Spiller Contact:	RAY ISAAC
Spiller Phone:	(716) 546-1776
Spiller Extention:	Not reported
DEC Region:	8
DER Facility ID:	265406
DEC Memo:	Prior to Sept, 2004 data translation this spill Lead_DEC Field was "TW" 09/30/96 WALSH PHONE CONVERSATION WITH MIKE AT OKAR. ISAAC WILL EXCAVATE, ISOLATE AND RETEST. 10/29/96 NYSDEC RECEIVES A COPY OF TANK TEST RESULTS INCLUDING A COPY OF THE RETEST RESULTS FOR THE FAILURE. REPAIRS WERE MADE ON THE VENT LINE, AND THE RETEST AFTER REPAIRS PASSED. NO EVIDENCE OF CONTAMINATION AS A RESULT OF THIS PIPING PROBLEM WITH THE VENT LINE WAS NOTED BY OKAR. NO FURTHER ACTION NEEDED AT THIS TIME BY SPILLS. 02/11/04: PAPER FILE REMOVED PER FILE RETENTION POLICY.
Remarks:	TANK TEST FAILURE. WILL EXCAVATE, ISOLATE AND RETEST.

Material:

Site ID:	329875
Operable Unit ID:	1036326

ISAAC HEATING & AIR CONDITIONING INC (Continued) **U003314890**

Operable Unit: 01
Material ID: 343807
Material Code: 0001
Material Name: #2 Fuel Oil
Case No.: Not reported
Material FA: Petroleum
Quantity: 0
Units: Gallons
Recovered: No
Resource Affected: Not reported
Oxygenate: False

Tank Test:
Site ID: 329875
Spill Tank Test: 1544782
Tank Number: 3
Tank Size: 4000
Test Method: 03
Leak Rate: 6
Gross Fail: Not reported
Modified By: Spills
Last Modified: 10/1/2004
Test Method: Horner EZ Check I or II

HIST LTANKS:
Region of Spill: 8
Spill Number: 9870353
Spill Date: 12/01/1998
Spill Time: 11:00
Spill Cause: Tank Failure
Resource Affectd: Groundwater
Water Affected: Not reported
Spill Source: Other Commercial/Industrial
Spill Class: Known release that creates potential for fire or hazard. DEC Response. Willing Responsible Party. Corrective action taken.
Spill Closed Dt: / /
Cleanup Ceased: / /
Cleanup Meets Standard: False
Investigator: TW
Caller Name: Not reported
Caller Agency: Not reported
Caller Phone: Not reported
Caller Extension: Not reported
Notifier Name: Not reported
Notifier Agency: Not reported
Notifier Phone: Not reported
Notifier Extension: Not reported
Reported to Department Date: 12/01/98
Reported to Department Time: 12:05
SWIS: 26
Spiller Contact: TOM MERCER
Spiller Phone: (716) 436-7503
Spiller Extention: Not reported
Spiller Name: ISAAC HEATING & AIR
Spiller Address: 180 CHARLOTTE STREET

ISAAC HEATING & AIR CONDITIONING INC (Continued) **U003314890**

Spiller City,St,Zip: ROCHESTER, NY 14607-
Spiller Cleanup Date: / /
Facility Contact: RAY ISAAC
Facility Phone: (716) 546-1400
Facility Extention: Not reported
Spill Notifier: Tank Tester
PBS Number: Not reported
Last Inspection: / /
Recommended Penalty: Penalty Not Recommended
Enforcement Date: / /
Investigation Complete: / /
UST Involvement: True
Date Region Sent Summary to Central Office: / /
Corrective Action Plan Submitted: / /
Date Spill Entered In Computer Data File: 12/01/98
Time Spill Entered In Computer Data File: 12:16
Spill Record Last Update: 12/02/98
Is Updated: False

Tank:
PBS Number: Not reported
Tank Number: Not reported
Tank Size: Not reported
Test Method: Not reported
Leak Rate Failed Tank: Not reported
Gross Leak Rate: Not reported

Material:
Material Class Type: Petroleum
Quantity Spilled: 0
Unkonwn Quantity Spilled: True
Units: Gallons
Quantity Recovered: 0
Unkonwn Quantity Recovered: True
Material: DIESEL
Class Type: DIESEL
Times Material Entry In File: 10625
CAS Number: Not reported
Last Date: 19940728
DEC Remarks: Not reported
Spill Cause: WHILE REMOVING THREE 4,000 GALLON UNDERGROUND DIESEL STORAGE TANKS, CONTAMINATED SOIL WAS ENCOUNTERED AROUND THE FIRST TANK. OKAR WILL PULL THE TANKS AND ADVISE US OF THE EXTENT OF THE CONTAMINATION. FAXED TO MCHD ON 12/02/98 AT 0830 HRS.

Region of Spill: 8
Spill Number: 9608064
Spill Date: 09/27/1996
Spill Time: 12:30
Spill Cause: Tank Test Failure
Resource Affectd: On Land
Water Affected: Not reported
Spill Source: Unknown
Spill Class: Known release that creates potential for fire or hazard. DEC Response. Willing Responsible Party. Corrective action taken.
Spill Closed Dt: 11/04/96
Cleanup Ceased: 10/16/96

ISAAC HEATING & AIR CONDITIONING INC (Continued) **U003314890**

Cleanup Meets Standard:	True
Investigator:	TW
Caller Name:	Not reported
Caller Agency:	Not reported
Caller Phone:	Not reported
Caller Extension:	Not reported
Notifier Name:	Not reported
Notifier Agency:	Not reported
Notifier Phone:	Not reported
Notifier Extension:	Not reported
Reported to Department Date:	09/27/96
Reported to Department Time:	14:16
SWIS:	26
Spiller Contact:	RAY ISAAC
Spiller Phone:	(716) 546-1776
Spiller Extention:	Not reported
Spiller Name:	ISAAC HEATING & AIR CONDI
Spiller Address:	180 CHARLOTTE STREET
Spiller City,St,Zip:	ROCHESTER, NY 14607-
Spiller Cleanup Date:	09/27/96
Facility Contact:	RAY ISAAC
Facility Phone:	(716) 546-1776
Facility Extention:	Not reported
Spill Notifier:	Tank Tester
PBS Number:	8-407941
Last Inspection:	/ /
Recommended Penalty:	Penalty Not Recommended
Enforcement Date:	/ /
Investigation Complete:	/ /
UST Involvement:	False
Date Region Sent Summary to Central Office:	/ /
Corrective Action Plan Submitted:	/ /
Date Spill Entered In Computer Data File:	09/27/96
Time Spill Entered In Computer Data File:	Not reported
Spill Record Last Update:	11/04/96
Is Updated:	False

Tank:

PBS Number:	7-428175
Tank Number:	3
Tank Size:	4000
Test Method:	Horner EZ Check
Leak Rate Failed Tank:	6.00
Gross Leak Rate:	Not reported

Material:

Material Class Type:	Petroleum
Quantity Spilled:	0
Unkonwn Quantity Spilled:	True
Units:	Gallons
Quantity Recovered:	0
Unkonwn Quantity Recovered:	True
Material:	#2 FUEL OIL
Class Type:	#2 FUEL OIL
Times Material Entry In File:	24464
CAS Number:	Not reported
Last Date:	19941207

ISAAC HEATING & AIR CONDITIONING INC (Continued) **U003314890**

DEC Remarks: 09/30/96 WALSH PHONE CONVERSATION WITH MIKE AT OKAR. ISAAC WILL EXCAVATE, ISOLATE AND RETEST. 10/29/96 NYSDEC RECEIVES A COPY OF TANK TEST RESULTS INCLUDING A COPY OF THE RETEST RESULTS FOR THE FAILURE. REPAIRS WERE MADE ON THE VENT LINE, AND THE RETEST AFTER REPAIRS PASSED. NO EVIDENCE OF CONTAMINATION AS A RESULT OF THIS PIPING PROBLEM WITH THE VENT LINE WAS NOTED BY OKAR. NO FURTHER ACTION NEEDED AT THIS TIME BY SPILLS.
Spill Cause: TANK TEST FAILURE. WILL EXCAVATE, ISOLATE AND RETEST.

UST:

Facility Id:	8-407941
Region:	STATE
DEC Region:	8
Site Status:	Unregulated
Program Type:	PBS
Expiration Date:	N/A
UTM X:	289062.36752000003
UTM Y:	4781512.5816000002
Site ID:	49699

Tank Number:	001
Tank Status:	Closed - Removed
Tank Model:	Not reported
Pipe Model:	Not reported
Install Date:	7/1/1979
Capacity Gallons:	4000
Tightness Test Method:	03
Next Test Date:	Not reported
Date Tank Closed:	12/1/1998
Tank ID:	148014
Tank Location:	5
Tank Type:	Steel/carbon steel
Date Test:	9/1/1996
Register:	True
Modified By:	WLSTEVEN
Last Modified:	10/15/2009

Tank Number:	002
Tank Status:	Closed - Removed
Tank Model:	Not reported
Pipe Model:	Not reported
Install Date:	7/1/1979
Capacity Gallons:	4000
Tightness Test Method:	03
Next Test Date:	Not reported
Date Tank Closed:	12/1/1998
Tank ID:	148015
Tank Location:	5
Tank Type:	Steel/carbon steel
Date Test:	10/1/1996
Register:	True
Modified By:	WLSTEVEN
Last Modified:	10/15/2009

Tank Number:	003
Tank Status:	Closed - Removed

ISAAC HEATING & AIR CONDITIONING INC (Continued) **U003314890**

Tank Model:	Not reported
Pipe Model:	Not reported
Install Date:	7/1/1979
Capacity Gallons:	4000
Tightness Test Method:	03
Next Test Date:	Not reported
Date Tank Closed:	12/1/1998
Tank ID:	148016
Tank Location:	5
Tank Type:	Steel/carbon steel
Date Test:	10/1/1996
Register:	True
Modified By:	WLSTEVEN
Last Modified:	10/15/2009

UST_PBS_BSAFFIL:

Site Id:	49699
Program Number:	8-407941
Facility Type:	Mail Contact
Affiliation Type:	07
Affiliation Subtype:	NNN
Company Name:	ISAAC HEATING & AIR CONDITIONING INC
Contact Type:	Not reported
Contact Name:	RAYMOND ISAAC
Address1:	180 CHARLOTTE STREET
Address2:	Not reported
City:	ROCHESTER
State:	NY
Zip Code:	14607
Country Code:	001
Phone:	(716) 546-1400
Phone Ext:	Not reported
Email:	Not reported
Fax Number:	Not reported
Modified By:	TRANSLAT
Date Last Modified:	3/4/2004

Site Id:	49699
Program Number:	8-407941
Facility Type:	Owner
Affiliation Type:	01
Affiliation Subtype:	E
Company Name:	ISAAC HEATING & AIR CONDITIONING INC
Contact Type:	Not reported
Contact Name:	Not reported
Address1:	180 CHARLOTTE STREET
Address2:	Not reported
City:	ROCHESTER
State:	NY
Zip Code:	14607
Country Code:	001
Phone:	(716) 546-1400
Phone Ext:	Not reported
Email:	Not reported
Fax Number:	Not reported
Modified By:	TRANSLAT
Date Last Modified:	3/4/2004

ISAAC HEATING & AIR CONDITIONING INC (Continued) **U003314890**

Site Id:	49699
Program Number:	8-407941
Facility Type:	Emergency Contact
Affiliation Type:	11
Affiliation Subtype:	NNN
Company Name:	ISAAC HEATING & AIR CONDITIONING INC
Contact Type:	Not reported
Contact Name:	RAYMOND ISAAC
Address1:	Not reported
Address2:	Not reported
City:	Not reported
State:	NN
Zip Code:	Not reported
Country Code:	001
Phone:	(716) 671-1264
Phone Ext:	Not reported
Email:	Not reported
Fax Number:	Not reported
Modified By:	TRANSLAT
Date Last Modified:	3/4/2004

Site Id:	49699
Program Number:	8-407941
Facility Type:	On-Site Operator
Affiliation Type:	04
Affiliation Subtype:	NNN
Company Name:	ISAAC HEATING & AIR CONDITIONING INC
Contact Type:	Not reported
Contact Name:	ISAAC HEATING & AIR COND CO IN
Address1:	Not reported
Address2:	Not reported
City:	Not reported
State:	NN
Zip Code:	Not reported
Country Code:	001
Phone:	(716) 546-1400
Phone Ext:	Not reported
Email:	Not reported
Fax Number:	Not reported
Modified By:	TRANSLAT
Date Last Modified:	3/4/2004

HIST UST:

PBS Number:	8-407941
SPDES Number:	Not reported
Emergency Contact:	RAYMOND ISAAC
Emergency Telephone:	(716) 671-1264
Operator:	ISAAC HEATING & AIR COND CO IN
Operator Telephone:	(716) 546-1400
Owner Name:	ISAAC HEATING & AIR CONDITIONING INC
Owner Address:	180 CHARLOTTE STREET
Owner City,St,Zip:	ROCHESTER, NY 14607
Owner Telephone:	(716) 546-1400
Owner Type:	Corporate/Commercial
Owner Subtype:	Not reported
Mailing Name:	ISAAC HEATING & AIR CONDITIONING INC
Mailing Address:	180 CHARLOTTE STREET

ISAAC HEATING & AIR CONDITIONING INC (Continued) **U003314890**

Mailing Address 2:	Not reported
Mailing City,St,Zip:	ROCHESTER, NY 14607
Mailing Contact:	RAYMOND ISAAC
Mailing Telephone:	(716) 546-1400
Owner Mark:	First Owner
Facility Status:	2 - Unregulated by PBS (the total capacity is less than 1,101 gallons) and Subpart 360-14.
Facility Addr2:	Not reported
SWIS ID:	2614
Old PBS Number:	Not reported
Facility Type:	OTHER
Inspected Date:	Not reported
Inspector:	Not reported
Inspection Result:	Not reported
Federal ID:	Not reported
Certification Flag:	False
Certification Date:	06/26/1997
Expiration Date:	06/30/2002
Renew Flag:	False
Renewal Date:	Not reported
Total Capacity:	0
FAMT:	True
Facility Screen:	No Missing Data
Owner Screen:	No Missing Data
Tank Screen:	0
Dead Letter:	False
CBS Number:	Not reported
Town or City:	ROCHESTER (C)
County Code:	26
Town or City:	14
Region:	8

Tank Id:	001
Tank Location:	UNDERGROUND
Tank Status:	Closed-Removed
Install Date:	19790701
Capacity (gals):	4000
Product Stored:	USED OIL (FUEL)
Tank Type:	Steel/carbon steel
Tank Internal:	None
Tank External:	None
Pipe Location:	Underground
Pipe Type:	GALVANIZED STEEL
Pipe Internal:	None
Pipe External:	None
Second Containment:	None
Leak Detection:	None
Overfill Prot:	None
Dispenser:	Suction
Date Tested:	09/01/1996
Next Test Date:	Not reported
Missing Data for Tank:	No Missing Data
Date Closed:	11/01/1998
Test Method:	Horner EZ Check
Deleted:	False
Updated:	True
Lat/long:	Not reported

ISAAC HEATING & AIR CONDITIONING INC (Continued) **U003314890**

Tank Id:	002
Tank Location:	UNDERGROUND
Tank Status:	Closed-Removed
Install Date:	19790701
Capacity (gals):	4000
Product Stored:	USED OIL (FUEL)
Tank Type:	Steel/carbon steel
Tank Internal:	None
Tank External:	None
Pipe Location:	Underground
Pipe Type:	GALVANIZED STEEL
Pipe Internal:	None
Pipe External:	None
Second Containment:	None
Leak Detection:	None
Overfill Prot:	None
Dispenser:	Suction
Date Tested:	10/01/1996
Next Test Date:	Not reported
Missing Data for Tank:	No Missing Data
Date Closed:	11/01/1998
Test Method:	Horner EZ Check
Deleted:	False
Updated:	True
Lat/long:	Not reported

Tank Id:	003
Tank Location:	UNDERGROUND
Tank Status:	Closed-Removed
Install Date:	19790701
Capacity (gals):	4000
Product Stored:	USED OIL (FUEL)
Tank Type:	Steel/carbon steel
Tank Internal:	None
Tank External:	None
Pipe Location:	Underground
Pipe Type:	GALVANIZED STEEL
Pipe Internal:	None
Pipe External:	None
Second Containment:	None
Leak Detection:	None
Overfill Prot:	None
Dispenser:	Suction
Date Tested:	10/01/1996
Next Test Date:	Not reported
Missing Data for Tank:	No Missing Data
Date Closed:	11/01/1998
Test Method:	Horner EZ Check
Deleted:	False
Updated:	True
Lat/long:	Not reported

NY Spills:

Site ID:	329876
Facility Addr2:	Not reported
Facility ID:	9870353

ISAAC HEATING & AIR CONDITIONING INC (Continued) **U003314890**

Spill Number:	9870353
Facility Type:	ER
SWIS:	2814
Investigator:	DBDAKE
Referred To:	Not reported
Spill Date:	12/1/1998
Reported to Dept:	12/1/1998
CID:	28
Spill Cause:	Equipment Failure
Water Affected:	Not reported
Spill Source:	Commercial/Industrial
Spill Notifier:	Tank Tester
Cleanup Ceased:	5/31/2006
Cleanup Meets Std:	False
Last Inspection:	Not reported
Recommended Penalty:	Penalty Not Recommended
UST Trust:	True
Spill Class:	Known release that creates potential for fire or hazard. DEC Response. Willing Responsible Party. Corrective action taken.
Spill Closed Dt:	5/31/2006
Remediation Phase:	0
Date Entered In Computer:	12/1/1998
Spill Record Last Update:	11/17/2008
Spiller Name:	RAY ISAAC
Spiller Company:	ISAAC HEATING & AIR
Spiller Address:	180 CHARLOTTE STREET
Spiller City,St,Zip:	ROCHESTER, NY 14607-
Spiller Company:	001
Contact Name:	TOM MERCER
Contact Phone:	(716) 436-7503
DEC Region:	8
DER Facility ID:	48970
DEC Memo:	Prior to Sept, 2004 data translation this spill Lead_DEC Field was "TW" 5/19/06: DEC LEAD TRANSFERRED FROM TWALSH TO DDAKE FOR REVIEW/FOLLOWUP. NO INFORMATION FOUND IN SPILL FILE, BUT FOUND TANK CLOSURE INFORMATION/ANALYTICAL/REPORT IN PBS FILE (#8-407941/FACILITY CLOSED). SENTINEL TECHNOLOGIES UST CLOSURE REPORT INCLUDES FIGURE WHICH ILLUSTRATES APPROX. 230-TON CONTAMINATED SOIL PILE, BUT NO SOIL DISPOSAL RECEIPTS ARE INCLUDED. REPORT INCLUDED CONFIRMATORY SOIL LAB ANALYSIS FOR VOCs AND SVOCs FOR SIDEWALL AND BOTTOM SOIL SAMPLES - ALL COMPOUNDS NON-DETECT. NO GROUNDWATER WAS ENCOUNTERED. DD TELECON WITH RAY ISAAC (585-303-1199) TO DISCUSS PROJECT AND GET SOIL DISPOSAL RECEIPTS. ISAAC RECALLS SOME CONTAMINATED SOIL BEING GENERATED (NOT SURE OF QUANTITY) - DD STATED THAT DEC NEEDS PROPER SOIL DISPOSAL RECEIPTS BEFORE SITE CLOSURE CAN BE ISSUED. ISAAC TO LOOK INTO HIS FILES AND POSSIBLY CONTACT OKAR OF THE LANDFILL. 5/31/06: DD RECEIVES FAX FROM RAY ISAAC: DISPOSAL INFORMATION INCLUDING BILL-OF-LADING AND DISPOSAL RECEIPTS FOR APPROX. 138 TONS AT MILLSEAT LANDFILL. BASED ON AVAILABLE INFORMATION, DISPOSAL RECEIPTS, AND LAB ANALYSIS, NO FURTHER ACTIONS REQUIRED BY SPILLS UNIT AT THIS TIME - SPILL FILE CLOSED. 11/17/08: PAPER FILE REMOVED PER FILE RETENTION POLICY.
Remarks:	WHILE REMOVING THREE 4,000 GALLON UNDERGROUND DIESEL STORAGE TANKS, CONTAMINATED SOIL WAS ENCOUNTERED AROUND THE FIRST TANK. OKAR WILL PULL THE TANKS AND ADVISE US OF THE EXTENT OF THE CONTAMINATION. FAXED TO MCHD ON 12/02/98 AT 0830 HRS.

ISAAC HEATING & AIR CONDITIONING INC (Continued) **U003314890**

Material:
Site ID:	329876
Operable Unit ID:	1074406
Operable Unit:	01
Material ID:	309861
Material Code:	0008
Material Name:	Diesel
Case No.:	Not reported
Material FA:	Petroleum
Quantity:	0
Units:	Gallons
Recovered:	No
Resource Affected:	Not reported
Oxygenate:	False

Tank Test:
Site ID:	Not reported
Spill Tank Test:	Not reported
Tank Number:	Not reported
Tank Size:	Not reported
Test Method:	Not reported
Leak Rate:	Not reported
Gross Fail:	Not reported
Modified By:	Not reported
Last Modified:	Not reported
Test Method:	Not reported

N52 **FIRESTONE** **RCRA-NonGen** **1000981268**
SW **293-297 EAST AVE** **FINDS** **NY0000942425**
1/8-1/4 **ROCHESTER, NY 14604** **MANIFEST**
0.221 mi.
1165 ft. **Site 1 of 2 in cluster N**

Relative:
Higher

Actual:
533 ft.

RCRA-NonGen:
Date form received by agency:	01/01/2007
Facility name:	FIRESTONE
Facility address:	293-297 EAST AVE ROCHESTER, NY 14604
EPA ID:	NY0000942425
Mailing address:	EAST AVE ROCHESTER, NY 14604
Contact:	Not reported
Contact address:	EAST AVE ROCHESTER, NY 14604
Contact country:	US
Contact telephone:	Not reported
Contact email:	Not reported
EPA Region:	02
Classification:	Non-Generator
Description:	Handler: Non-Generators do not presently generate hazardous waste

Owner/Operator Summary:
Owner/operator name:	BRIDGESTONE FIRESTONE INC
Owner/operator address:	2550 W GOLF RD ROLLING MEADOWS, IL 60008

FIRESTONE (Continued) **1000981268**

Owner/operator country: US
Owner/operator telephone: (708) 981-2391
Legal status: Private
Owner/Operator Type: Operator
Owner/Op start date: Not reported
Owner/Op end date: Not reported

Owner/operator name: BRIDGESTONE FIRESTONE INC
Owner/operator address: 2550 W GOLF RD
ROLLING MEADOWS, IL 60008
Owner/operator country: US
Owner/operator telephone: (708) 981-2391
Legal status: Private
Owner/Operator Type: Owner
Owner/Op start date: Not reported
Owner/Op end date: Not reported

Handler accessibilty indicator: Transferred to the program or state equivalent.

Handler Activities Summary:
U.S. importer of hazardous waste: Unknown
Mixed waste (haz. and radioactive): Unknown
Recycler of hazardous waste: No
Transporter of hazardous waste: Unknown
Treater, storer or disposer of HW: No
Underground injection activity: No
On-site burner exemption: Unknown
Furnace exemption: Unknown
Used oil fuel burner: No
Used oil processor: No
User oil refiner: No
Used oil fuel marketer to burner: No
Used oil Specification marketer: No
Used oil transfer facility: No
Used oil transporter: No
Off-site waste receiver: Commercial status unknown

Historical Generators:
Date form received by agency: 01/01/2006
Facility name: FIRESTONE
Classification: Not a generator, verified

Date form received by agency: 07/08/1999
Facility name: FIRESTONE
Classification: Not a generator, verified

Date form received by agency: 11/28/1994
Facility name: FIRESTONE
Classification: Small Quantity Generator

Violation Status: No violations found

FINDS:

Registry ID: 110004322377

Environmental Interest/Information System
RCRAInfo is a national information system that supports the Resource

FIRESTONE (Continued) **1000981268**

Conservation and Recovery Act (RCRA) program through the tracking of events and activities related to facilities that generate, transport, and treat, store, or dispose of hazardous waste. RCRAInfo allows RCRA program staff to track the notification, permit, compliance, and corrective action activities required under RCRA.

NY MANIFEST:

EPA ID:	NY0000942425
Country:	USA
Mailing Name:	FIRESTONE
Mailing Contact:	RICHARD S BRODZIK
Mailing Address:	293-297 EAST AVE
Mailing Address 2:	Not reported
Mailing City:	ROCHESTER
Mailing State:	NY
Mailing Zip:	14604
Mailing Zip4:	Not reported
Mailing Country:	USA
Mailing Phone:	716-381-4050

Document ID:	NJA2169316
Manifest Status:	Completed after the designated time period for a TSDF to get a copy to the DEC
Trans1 State ID:	08690
Trans2 State ID:	Not reported
Generator Ship Date:	950616
Trans1 Recv Date:	950616
Trans2 Recv Date:	Not reported
TSD Site Recv Date:	950623
Part A Recv Date:	Not reported
Part B Recv Date:	950711
Generator EPA ID:	NY0000942425
Trans1 EPA ID:	ILD984908202
Trans2 EPA ID:	Not reported
TSDF ID:	NJD002182897
Waste Code:	D018 - BENZENE 0.5 MG/L TCLP
Quantity:	00381
Units:	P - Pounds
Number of Containers:	001
Container Type:	DM - Metal drums, barrels
Handling Method:	B Incineration, heat recovery, burning.
Specific Gravity:	100
Year:	95
Manifest Tracking Num:	Not reported
Import Ind:	Not reported
Export Ind:	Not reported
Discr Quantity Ind:	Not reported
Discr Type Ind:	Not reported
Discr Residue Ind:	Not reported
Discr Partial Reject Ind:	Not reported
Discr Full Reject Ind:	Not reported
Manifest Ref Num:	Not reported
Alt Fac RCRA Id:	Not reported
Alt Fac Sign Date:	Not reported
Mgmt Method Type Code:	Not reported

N53 **JOMOR ENTERPRISES** **LTANKS** **S102678619**
SW **246 EAST AVENUE** **HIST LTANKS** **N/A**
1/8-1/4 **ROCHESTER, NY**
0.225 mi.
1189 ft. **Site 2 of 2 in cluster N**

Relative:
Higher

Actual:
533 ft.

LTANKS:

Site ID:	228656
Spill No:	8181221
Spill Date:	12/21/1981
Spill Cause:	Tank Overfill
Spill Source:	Commercial/Industrial
Spill Class:	Known release that creates potential for fire or hazard. DEC Response. Willing Responsible Party. Corrective action taken.
Spill Closed Dt:	1/1/1983
Facility Addr2:	Not reported
Cleanup Ceased:	1/1/1983
Cleanup Meets Standard:	True
SWIS:	2814
Investigator:	UNASSIGNED
Referred To:	Not reported
Reported to Dept:	12/21/1981
CID:	28
Water Affected:	NONE
Spill Notifier:	Other
Last Inspection:	Not reported
Recommended Penalty:	Penalty Not Recommended
UST Involvement:	False
Remediation Phase:	0
Date Entered In Computer:	2/19/1993
Spill Record Last Update:	1/9/2001
Spiller Name:	Not reported
Spiller Company:	AGWAY
Spiller Address:	Not reported
Spiller City,St,Zip:	NY
Spiller County:	001
Spiller Contact:	Not reported
Spiller Phone:	Not reported
Spiller Extention:	Not reported
DEC Region:	8
DER Facility ID:	188576
DEC Memo:	Prior to Sept, 2004 data translation this spill Lead_DEC Field was " " 12/22/81: AGWAY WAS OUT FOLLOWING DAY TO CLEAN UP PROBLEM. 1/5/01: PAPER FILE REMOVED AS PER RECORD RETENTION POLICY.
Remarks:	THERE HAD BEEN AN OVERFLOW PROBLEM AT A FUEL OIL FILL SPOUT FOR 246 EAST AVENUE BY AGWAY.

Material:

Site ID:	228656
Operable Unit ID:	893622
Operable Unit:	01
Material ID:	484228
Material Code:	0001
Material Name:	#2 Fuel Oil
Case No.:	Not reported
Material FA:	Petroleum
Quantity:	0
Units:	Pounds
Recovered:	No

JOMOR ENTERPRISES (Continued) **S102678619**

Resource Affected: Not reported
Oxygenate: False

Tank Test:
Site ID: Not reported
Spill Tank Test: Not reported
Tank Number: Not reported
Tank Size: Not reported
Test Method: Not reported
Leak Rate: Not reported
Gross Fail: Not reported
Modified By: Not reported
Last Modified: Not reported
Test Method: Not reported

HIST LTANKS:
Region of Spill: 8
Spill Number: 8181221
Spill Date: 12/21/1981
Spill Time: 09:45
Spill Cause: Tank Overfill
Resource Affectd: On Land
Water Affected: NONE
Spill Source: Other Commercial/Industrial
Spill Class: Known release that creates potential for fire or hazard. DEC Response. Willing Responsible Party. Corrective action taken.
Spill Closed Dt: 01/01/83
Cleanup Ceased: 01/01/83
Cleanup Meets Standard: True
Investigator: Not reported
Caller Name: Not reported
Caller Agency: Not reported
Caller Phone: Not reported
Caller Extension: Not reported
Notifier Name: Not reported
Notifier Agency: Not reported
Notifier Phone: Not reported
Notifier Extension: Not reported
Reported to Department Date: 12/21/81
Reported to Department Time: 09:45
SWIS: 26
Spiller Contact: Not reported
Spiller Phone: Not reported
Spiller Extention: Not reported
Spiller Name: AGWAY
Spiller Address: Not reported
Spiller City,St,Zip: ROCHESTER
Spiller Cleanup Date: / /
Facility Contact: Not reported
Facility Phone: Not reported
Facility Extention: Not reported
Spill Notifier: Other
PBS Number: Not reported
Last Inspection: / /
Recommended Penalty: Penalty Not Recommended

JOMOR ENTERPRISES (Continued) **S102678619**

Enforcement Date: / /
Investigation Complete: / /
UST Involvement: False
Date Region Sent Summary to Central Office: / /
Corrective Action Plan Submitted: / /
Date Spill Entered In Computer Data File: 02/19/93
Time Spill Entered In Computer Data File: Not reported
Spill Record Last Update: 01/09/01
Is Updated: False

Tank:
PBS Number: Not reported
Tank Number: Not reported
Tank Size: Not reported
Test Method: Not reported
Leak Rate Failed Tank: Not reported
Gross Leak Rate: Not reported

Material:
Material Class Type: Petroleum
Quantity Spilled: 0
Unkonwn Quantity Spilled: False
Units: Pounds
Quantity Recovered: 0
Unkonwn Quantity Recovered: False
Material: #2 FUEL OIL
Class Type: #2 FUEL OIL
Times Material Entry In File: 24464
CAS Number: Not reported
Last Date: 19941207
DEC Remarks: 12/22/81: AGWAY WAS OUT FOLLOWING DAY TO CLEAN UP PROBLEM. 1/5/01: PAPER FILE REMOVED AS PER RECORD RETENTION POLICY.
Spill Cause: THERE HAD BEEN AN OVERFLOW PROBLEM AT A FUEL OIL FILL SPOUT FOR 246 EAST AVENUE BY AGWAY.

54
East
1/8-1/4
0.245 mi.
1295 ft.

Relative:
Lower

Actual:
513 ft.

FERRELS GARAGE INC **RCRA-CESQG** **1000791219**
365 UNIVERSITY AVE **FINDS** **NYD987027257**
ROCHESTER, NY 14607 **UST**
HIST UST
MANIFEST

RCRA-CESQG:
Date form received by agency: 01/01/2007
Facility name: FERRELS GARAGE INC
Facility address: 365 UNIVERSITY AVE
ROCHESTER, NY 146071319
EPA ID: NYD987027257
Mailing address: UNIVERSITY AVE
ROCHESTER, NY 14607
Contact: Not reported
Contact address: UNIVERSITY AVE
ROCHESTER, NY 14607
Contact country: US
Contact telephone: Not reported
Contact email: Not reported
EPA Region: 02
Classification: Conditionally Exempt Small Quantity Generator
Description: Handler: generates 100 kg or less of hazardous waste per calendar

FERRELS GARAGE INC (Continued) **1000791219**

month, and accumulates 1000 kg or less of hazardous waste at any time; or generates 1 kg or less of acutely hazardous waste per calendar month, and accumulates at any time: 1 kg or less of acutely hazardous waste; or 100 kg or less of any residue or contaminated soil, waste or other debris resulting from the cleanup of a spill, into or on any land or water, of acutely hazardous waste; or generates 100 kg or less of any residue or contaminated soil, waste or other debris resulting from the cleanup of a spill, into or on any land or water, of acutely hazardous waste during any calendar month, and accumulates at any time: 1 kg or less of acutely hazardous waste; or 100 kg or less of any residue or contaminated soil, waste or other debris resulting from the cleanup of a spill, into or on any land or water, of acutely hazardous waste

Owner/Operator Summary:

Owner/operator name:	PAUL FERREL
Owner/operator address:	141 WYATT DR ROCHESTER, NY 14610
Owner/operator country:	US
Owner/operator telephone:	(716) 288-4723
Legal status:	Private
Owner/Operator Type:	Operator
Owner/Op start date:	Not reported
Owner/Op end date:	Not reported

Owner/operator name:	PAUL FERREL
Owner/operator address:	141 WYATT DR ROCHESTER, NY 14610
Owner/operator country:	US
Owner/operator telephone:	(716) 288-4723
Legal status:	Private
Owner/Operator Type:	Owner
Owner/Op start date:	Not reported
Owner/Op end date:	Not reported

Handler accessibilty indicator: Transferred to the program or state equivalent.

Handler Activities Summary:

U.S. importer of hazardous waste:	Unknown
Mixed waste (haz. and radioactive):	Unknown
Recycler of hazardous waste:	No
Transporter of hazardous waste:	Unknown
Treater, storer or disposer of HW:	No
Underground injection activity:	No
On-site burner exemption:	Unknown
Furnace exemption:	Unknown
Used oil fuel burner:	No
Used oil processor:	No
User oil refiner:	No
Used oil fuel marketer to burner:	No
Used oil Specification marketer:	No
Used oil transfer facility:	No
Used oil transporter:	No
Off-site waste receiver:	Commercial status unknown

Historical Generators:

Date form received by agency: 01/01/2006

FERRELS GARAGE INC (Continued) **1000791219**

Facility name: FERRELS GARAGE INC
Classification: Conditionally Exempt Small Quantity Generator

Date form received by agency: 07/08/1999
Facility name: FERRELS GARAGE INC
Classification: Not a generator, verified

Date form received by agency: 02/02/1993
Facility name: FERRELS GARAGE INC
Classification: Small Quantity Generator

Violation Status: No violations found

FINDS:

Registry ID: 110004500460

Environmental Interest/Information System
RCRAInfo is a national information system that supports the Resource Conservation and Recovery Act (RCRA) program through the tracking of events and activities related to facilities that generate, transport, and treat, store, or dispose of hazardous waste. RCRAInfo allows RCRA program staff to track the notification, permit, compliance, and corrective action activities required under RCRA.

UST:
Facility Id: 8-144991
Region: STATE
DEC Region: 8
Site Status: Unregulated
Program Type: PBS
Expiration Date: N/A
UTM X: 289185.39571999997
UTM Y: 4781656.2860300001
Site ID: 48891

Tank Number: 001
Tank Status: Closed - Removed
Tank Model: Not reported
Pipe Model: Not reported
Install Date: 6/1/1983
Capacity Gallons: 4000
Tightness Test Method: NN
Next Test Date: Not reported
Date Tank Closed: 5/1/1994
Tank ID: 147675
Tank Location: 5
Tank Type: Steel/carbon steel
Date Test: Not reported
Register: True
Modified By: TRANSLAT
Last Modified: 3/4/2004

Tank Number: 002
Tank Status: Closed - Removed

FERRELS GARAGE INC (Continued) **1000791219**

Tank Model:	Not reported
Pipe Model:	Not reported
Install Date:	6/1/1983
Capacity Gallons:	4000
Tightness Test Method:	NN
Next Test Date:	Not reported
Date Tank Closed:	5/1/1994
Tank ID:	147676
Tank Location:	5
Tank Type:	Steel/carbon steel
Date Test:	Not reported
Register:	True
Modified By:	TRANSLAT
Last Modified:	3/4/2004

Tank Number:	003
Tank Status:	Closed - Removed
Tank Model:	Not reported
Pipe Model:	Not reported
Install Date:	6/1/1983
Capacity Gallons:	4000
Tightness Test Method:	NN
Next Test Date:	Not reported
Date Tank Closed:	5/1/1994
Tank ID:	147677
Tank Location:	5
Tank Type:	Steel/carbon steel
Date Test:	Not reported
Register:	True
Modified By:	TRANSLAT
Last Modified:	3/4/2004

Tank Number:	004
Tank Status:	Closed - Removed
Tank Model:	Not reported
Pipe Model:	Not reported
Install Date:	6/1/1983
Capacity Gallons:	2000
Tightness Test Method:	NN
Next Test Date:	Not reported
Date Tank Closed:	5/1/1994
Tank ID:	147678
Tank Location:	5
Tank Type:	Steel/carbon steel
Date Test:	Not reported
Register:	True
Modified By:	TRANSLAT
Last Modified:	3/4/2004

Tank Number:	005
Tank Status:	Closed - Removed
Tank Model:	Not reported
Pipe Model:	Not reported
Install Date:	6/1/1983

FERRELS GARAGE INC (Continued) **1000791219**

Capacity Gallons:	4000
Tightness Test Method:	NN
Next Test Date:	Not reported
Date Tank Closed:	5/1/1994
Tank ID:	147679
Tank Location:	5
Tank Type:	Steel/carbon steel
Date Test:	Not reported
Register:	True
Modified By:	TRANSLAT
Last Modified:	3/4/2004

Tank Number:	006
Tank Status:	Closed - Removed
Tank Model:	Not reported
Pipe Model:	Not reported
Install Date:	6/1/1983
Capacity Gallons:	2000
Tightness Test Method:	NN
Next Test Date:	Not reported
Date Tank Closed:	5/1/1994
Tank ID:	147680
Tank Location:	5
Tank Type:	Steel/carbon steel
Date Test:	Not reported
Register:	True
Modified By:	TRANSLAT
Last Modified:	3/4/2004

Tank Number:	007
Tank Status:	Closed - Removed
Tank Model:	Not reported
Pipe Model:	Not reported
Install Date:	Not reported
Capacity Gallons:	1000
Tightness Test Method:	NN
Next Test Date:	Not reported
Date Tank Closed:	9/1/1992
Tank ID:	147681
Tank Location:	5
Tank Type:	Steel/carbon steel
Date Test:	Not reported
Register:	True
Modified By:	TRANSLAT
Last Modified:	3/4/2004

Tank Number:	008
Tank Status:	Closed - Removed
Tank Model:	Not reported
Pipe Model:	Not reported
Install Date:	Not reported
Capacity Gallons:	500
Tightness Test Method:	NN
Next Test Date:	Not reported

FERRELS GARAGE INC (Continued) **1000791219**

Date Tank Closed:	9/1/1992
Tank ID:	147682
Tank Location:	5
Tank Type:	Steel/carbon steel
Date Test:	Not reported
Register:	True
Modified By:	TRANSLAT
Last Modified:	3/4/2004

UST_PBS_BSAFFIL:

Site Id:	48891
Program Number:	8-144991
Facility Type:	On-Site Operator
Affiliation Type:	04
Affiliation Subtype:	NNN
Company Name:	FERRELS GARAGE INC
Contact Type:	Not reported
Contact Name:	PAUL FERREL
Address1:	Not reported
Address2:	Not reported
City:	Not reported
State:	NN
Zip Code:	Not reported
Country Code:	001
Phone:	(716) 454-5649
Phone Ext:	Not reported
Email:	Not reported
Fax Number:	Not reported
Modified By:	TRANSLAT
Date Last Modified:	3/4/2004

Site Id:	48891
Program Number:	8-144991
Facility Type:	Owner
Affiliation Type:	01
Affiliation Subtype:	E
Company Name:	PAUL FERREL
Contact Type:	Not reported
Contact Name:	Not reported
Address1:	141 WYATT DRIVE
Address2:	Not reported
City:	ROCHESTER
State:	NY
Zip Code:	14610
Country Code:	001
Phone:	(716) 288-4723
Phone Ext:	Not reported
Email:	Not reported
Fax Number:	Not reported
Modified By:	TRANSLAT
Date Last Modified:	3/4/2004

Site Id:	48891
Program Number:	8-144991
Facility Type:	Emergency Contact
Affiliation Type:	11
Affiliation Subtype:	NNN

FERRELS GARAGE INC (Continued) **1000791219**

Company Name:	PAUL FERREL
Contact Type:	Not reported
Contact Name:	BRUCE FERREL
Address1:	Not reported
Address2:	Not reported
City:	Not reported
State:	NN
Zip Code:	Not reported
Country Code:	001
Phone:	(716) 359-3095
Phone Ext:	Not reported
Email:	Not reported
Fax Number:	Not reported
Modified By:	TRANSLAT
Date Last Modified:	3/4/2004

Site Id:	48891
Program Number:	8-144991
Facility Type:	Mail Contact
Affiliation Type:	07
Affiliation Subtype:	NNN
Company Name:	PAUL FERREL
Contact Type:	Not reported
Contact Name:	Not reported
Address1:	141 WYATT DRIVE
Address2:	Not reported
City:	ROCHESTER
State:	NY
Zip Code:	14610
Country Code:	001
Phone:	(716) 288-4723
Phone Ext:	Not reported
Email:	Not reported
Fax Number:	Not reported
Modified By:	TRANSLAT
Date Last Modified:	3/4/2004

HIST UST:

PBS Number:	8-144991
SPDES Number:	Not reported
Emergency Contact:	BRUCE FERREL
Emergency Telephone:	(716) 359-3095
Operator:	PAUL FERREL
Operator Telephone:	(716) 454-5649
Owner Name:	PAUL FERREL
Owner Address:	141 WYATT DRIVE
Owner City,St,Zip:	ROCHESTER, NY 14610
Owner Telephone:	(716) 288-4723
Owner Type:	Corporate/Commercial
Owner Subtype:	Not reported
Mailing Name:	PAUL FERREL
Mailing Address:	141 WYATT DRIVE
Mailing Address 2:	Not reported
Mailing City,St,Zip:	ROCHESTER, NY 14610
Mailing Contact:	Not reported
Mailing Telephone:	(716) 288-4723
Owner Mark:	First Owner

FERRELS GARAGE INC (Continued) **1000791219**

Facility Status:	2 - Unregulated by PBS (the total capacity is less than 1,101 gallons) and Subpart 360-14.
Facility Addr2:	Not reported
SWIS ID:	2614
Old PBS Number:	Not reported
Facility Type:	RETAIL GASOLINE SALES
Inspected Date:	Not reported
Inspector:	Not reported
Inspection Result:	Not reported
Federal ID:	Not reported
Certification Flag:	False
Certification Date:	10/08/1992
Expiration Date:	06/30/1997
Renew Flag:	False
Renewal Date:	Not reported
Total Capacity:	0
FAMT:	True
Facility Screen:	No Missing Data
Owner Screen:	No Missing Data
Tank Screen:	0
Dead Letter:	False
CBS Number:	Not reported
Town or City:	ROCHESTER (C)
County Code:	26
Town or City:	14
Region:	8

Tank Id:	001
Tank Location:	UNDERGROUND
Tank Status:	Closed-Removed
Install Date:	19830601
Capacity (gals):	4000
Product Stored:	UNLEADED GASOLINE
Tank Type:	Steel/carbon steel
Tank Internal:	Not reported
Tank External:	Sacrificial Anode
Pipe Location:	Underground
Pipe Type:	GALVANIZED STEEL
Pipe Internal:	Not reported
Pipe External:	Not reported
Second Containment:	None
Leak Detection:	In-tank System
Overfill Prot:	None
Dispenser:	Submersible
Date Tested:	Not reported
Next Test Date:	Not reported
Missing Data for Tank:	Minor Data Missing
Date Closed:	05/01/1994
Test Method:	Not reported
Deleted:	False
Updated:	True
Lat/long:	Not reported

Tank Id:	002
Tank Location:	UNDERGROUND
Tank Status:	Closed-Removed

FERRELS GARAGE INC (Continued) **1000791219**

Install Date:	19830601
Capacity (gals):	4000
Product Stored:	UNLEADED GASOLINE
Tank Type:	Steel/carbon steel
Tank Internal:	Not reported
Tank External:	Sacrificial Anode
Pipe Location:	Underground
Pipe Type:	GALVANIZED STEEL
Pipe Internal:	Not reported
Pipe External:	Not reported
Second Containment:	None
Leak Detection:	In-tank System
Overfill Prot:	None
Dispenser:	Submersible
Date Tested:	Not reported
Next Test Date:	Not reported
Missing Data for Tank:	Minor Data Missing
Date Closed:	05/01/1994
Test Method:	Not reported
Deleted:	False
Updated:	True
Lat/long:	Not reported

Tank Id:	003
Tank Location:	UNDERGROUND
Tank Status:	Closed-Removed
Install Date:	19830601
Capacity (gals):	4000
Product Stored:	UNLEADED GASOLINE
Tank Type:	Steel/carbon steel
Tank Internal:	Not reported
Tank External:	Sacrificial Anode
Pipe Location:	Underground
Pipe Type:	GALVANIZED STEEL
Pipe Internal:	Not reported
Pipe External:	Not reported
Second Containment:	None
Leak Detection:	In-tank System
Overfill Prot:	None
Dispenser:	Submersible
Date Tested:	Not reported
Next Test Date:	Not reported
Missing Data for Tank:	Minor Data Missing
Date Closed:	05/01/1994
Test Method:	Not reported
Deleted:	False
Updated:	True
Lat/long:	Not reported

Tank Id:	004
Tank Location:	UNDERGROUND
Tank Status:	Closed-Removed
Install Date:	19830601
Capacity (gals):	2000
Product Stored:	UNLEADED GASOLINE

FERRELS GARAGE INC (Continued) **1000791219**

Tank Type: Steel/carbon steel
Tank Internal: Not reported
Tank External: Sacrificial Anode
Pipe Location: Underground
Pipe Type: GALVANIZED STEEL
Pipe Internal: Not reported
Pipe External: Not reported
Second Containment: None
Leak Detection: In-tank System
Overfill Prot: None
Dispenser: Submersible
Date Tested: Not reported
Next Test Date: Not reported
Missing Data for Tank: Minor Data Missing
Date Closed: 05/01/1994
Test Method: Not reported
Deleted: False
Updated: True
Lat/long: Not reported

Tank Id: 005
Tank Location: UNDERGROUND
Tank Status: Closed-Removed
Install Date: 19830601
Capacity (gals): 4000
Product Stored: LEADED GASOLINE
Tank Type: Steel/carbon steel
Tank Internal: Not reported
Tank External: Sacrificial Anode
Pipe Location: Underground
Pipe Type: GALVANIZED STEEL
Pipe Internal: Not reported
Pipe External: Not reported
Second Containment: None
Leak Detection: In-tank System
Overfill Prot: None
Dispenser: Submersible
Date Tested: Not reported
Next Test Date: Not reported
Missing Data for Tank: Minor Data Missing
Date Closed: 05/01/1994
Test Method: Not reported
Deleted: False
Updated: True
Lat/long: Not reported

Tank Id: 006
Tank Location: UNDERGROUND
Tank Status: Closed-Removed
Install Date: 19830601
Capacity (gals): 2000
Product Stored: UNLEADED GASOLINE
Tank Type: Steel/carbon steel
Tank Internal: Not reported
Tank External: Sacrificial Anode

FERRELS GARAGE INC (Continued) **1000791219**

Pipe Location:	Underground
Pipe Type:	GALVANIZED STEEL
Pipe Internal:	Not reported
Pipe External:	Not reported
Second Containment:	None
Leak Detection:	In-tank System
Overfill Prot:	None
Dispenser:	Submersible
Date Tested:	Not reported
Next Test Date:	Not reported
Missing Data for Tank:	Minor Data Missing
Date Closed:	05/01/1994
Test Method:	Not reported
Deleted:	False
Updated:	True
Lat/long:	Not reported

Tank Id:	007
Tank Location:	UNDERGROUND
Tank Status:	Closed-Removed
Install Date:	Not reported
Capacity (gals):	1000
Product Stored:	NOS 1,2, OR 4 FUEL OIL
Tank Type:	Steel/carbon steel
Tank Internal:	Not reported
Tank External:	Not reported
Pipe Location:	Underground
Pipe Type:	FIBERGLASS COATED STEEL
Pipe Internal:	Not reported
Pipe External:	Not reported
Second Containment:	None
Leak Detection:	None
Overfill Prot:	None
Dispenser:	Suction
Date Tested:	Not reported
Next Test Date:	Not reported
Missing Data for Tank:	Minor Data Missing
Date Closed:	09/01/1992
Test Method:	Not reported
Deleted:	False
Updated:	True
Lat/long:	Not reported

Tank Id:	008
Tank Location:	UNDERGROUND
Tank Status:	Closed-Removed
Install Date:	Not reported
Capacity (gals):	500
Product Stored:	UNKNOWN
Tank Type:	Steel/carbon steel
Tank Internal:	Not reported
Tank External:	Not reported
Pipe Location:	Not reported
Pipe Type:	Not reported
Pipe Internal:	Not reported

FERRELS GARAGE INC (Continued) **1000791219**

Pipe External:	Not reported
Second Containment:	None
Leak Detection:	None
Overfill Prot:	Not reported
Dispenser:	Suction
Date Tested:	Not reported
Next Test Date:	Not reported
Missing Data for Tank:	Minor Data Missing
Date Closed:	09/01/1992
Test Method:	Not reported
Deleted:	False
Updated:	True
Lat/long:	Not reported

NY MANIFEST:

EPA ID:	NYD987027257
Country:	USA
Mailing Name:	FERRELS GARAGE
Mailing Contact:	BRUCE F FERREL
Mailing Address:	365 UNIVERSITY AVE
Mailing Address 2:	Not reported
Mailing City:	ROCHESTER
Mailing State:	NY
Mailing Zip:	14607
Mailing Zip4:	Not reported
Mailing Country:	USA
Mailing Phone:	716-454-5649

Document ID:	PAC9761113
Manifest Status:	Completed copy
Trans1 State ID:	PAAH0172
Trans2 State ID:	Not reported
Generator Ship Date:	930727
Trans1 Recv Date:	930727
Trans2 Recv Date:	Not reported
TSD Site Recv Date:	930728
Part A Recv Date:	930810
Part B Recv Date:	930806
Generator EPA ID:	NYD987027257
Trans1 EPA ID:	ILD984908202
Trans2 EPA ID:	Not reported
TSDF ID:	PAD981737109
Waste Code:	D008 - LEAD 5.0 MG/L TCLP
Quantity:	00200
Units:	G - Gallons (liquids only)* (8.3 pounds)
Number of Containers:	001
Container Type:	TT - Cargo tank, tank trucks
Handling Method:	R Material recovery of more than 75 percent of the total material.
Specific Gravity:	100
Year:	93
Manifest Tracking Num:	Not reported
Import Ind:	Not reported
Export Ind:	Not reported
Discr Quantity Ind:	Not reported
Discr Type Ind:	Not reported
Discr Residue Ind:	Not reported

FERRELS GARAGE INC (Continued) **1000791219**

Discr Partial Reject Ind:	Not reported
Discr Full Reject Ind:	Not reported
Manifest Ref Num:	Not reported
Alt Fac RCRA Id:	Not reported
Alt Fac Sign Date:	Not reported
Mgmt Method Type Code:	Not reported

O55 **HALLMAN CHEVROLET (FORMER)** **LTANKS** **U003315121**
WSW **200 EAST AVENUE** **HIST LTANKS** **N/A**
1/8-1/4 **ROCHESTER, NY 14604** **UST**
0.250 mi. **HIST UST**
1317 ft. **Site 1 of 2 in cluster O** **AST**

Relative:
Higher

Actual:
535 ft.

LTANKS:

Site ID:	281451
Spill No:	8605335
Spill Date:	11/21/1986
Spill Cause:	Tank Test Failure
Spill Source:	Commercial/Industrial
Spill Class:	Known release that creates potential for fire or hazard. DEC Response. Willing Responsible Party. Corrective action taken.
Spill Closed Dt:	1/30/1987
Facility Addr2:	Not reported
Cleanup Ceased:	1/30/1987
Cleanup Meets Standard:	True
SWIS:	2814
Investigator:	BLUEY
Referred To:	Not reported
Reported to Dept:	11/21/1986
CID:	28
Water Affected:	Not reported
Spill Notifier:	Responsible Party
Last Inspection:	Not reported
Recommended Penalty:	Penalty Not Recommended
UST Involvement:	True
Remediation Phase:	0
Date Entered In Computer:	11/24/1986
Spill Record Last Update:	5/15/2001
Spiller Name:	Not reported
Spiller Company:	HALLMAN CHEVROLET
Spiller Address:	200 EAST AVE
Spiller City,St,Zip:	ROCHESTER, NY
Spiller County:	001
Spiller Contact:	Not reported
Spiller Phone:	Not reported
Spiller Extention:	Not reported
DEC Region:	8
DER Facility ID:	228531
DEC Memo:	Prior to Sept, 2004 data translation this spill Lead_DEC Field was "CB" / / : TANK TO BE PUMPED OUT. / / : TANK REMOVED AND REPLACED. REFERENCE SPILL #9601206 FOR FURTHER SITE INFORMATION. 6/12/00 MEMO FROM JOSEPH BIONDOLILLO STATES THREE WELLS INSTALLED THURSDAY/FRIDAY BY NOTHNAGLE. EVIDENCE OF CONTAMINATION IN ONE WELL ONE WESTERN SIDE OF STREET NEAR HALLMANS. A THIRD WELL ON EASTERN SIDE OF STREET INSTALLED PER WORK PLAN. NO MAJOR DEVIATIONS FROM WORK PLAN. FINAL WELL LOCATIONS DETERMINED BY PRESENCE OF UTILITIES. WELLS TO BE DEVELOPED, THEN SAMPLING. DAY HAS INSTALLED SIX WELLS AT HALLMAN SITE. WILL TRY TO COORDINATE WITH DAY REGARDING WELL SURVEYING SO

HALLMAN CHEVROLET (FORMER) (Continued) **U003315121**

THAT GW ELEVATIONS CAN BE CONTOURED. 5/15/01: PAPER FILE REMOVED PER PAPER RETENTION POLICY.
Remarks: LEAKAGE RATE IN 2,000 GALLON TANK IS .5 GAL/HR

Material:
Site ID: 281451
Operable Unit ID: 902551
Operable Unit: 01
Material ID: 474528
Material Code: 0009
Material Name: Gasoline
Case No.: Not reported
Material FA: Petroleum
Quantity: 0
Units: Pounds
Recovered: No
Resource Affected: Not reported
Oxygenate: False

Tank Test:
Site ID: 281451
Spill Tank Test: 1530397
Tank Number: Not reported
Tank Size: 0
Test Method: 00
Leak Rate: 0
Gross Fail: Not reported
Modified By: Spills
Last Modified: 10/1/2004
Test Method: Unknown

HIST LTANKS:
Region of Spill: 8
Spill Number: 8605335
Spill Date: 11/21/1986
Spill Time: 14:00
Spill Cause: Tank Test Failure
Resource Affectd: Groundwater
Water Affected: Not reported
Spill Source: Other Commercial/Industrial
Spill Class: Known release that creates potential for fire or hazard. DEC Response. Willing Responsible Party. Corrective action taken.
Spill Closed Dt: 01/30/87
Cleanup Ceased: 01/30/87
Cleanup Meets Standard: True
Investigator: CB
Caller Name: Not reported
Caller Agency: Not reported
Caller Phone: Not reported
Caller Extension: Not reported
Notifier Name: Not reported
Notifier Agency: Not reported
Notifier Phone: Not reported
Notifier Extension: Not reported
Reported to Department Date: 11/21/86

HALLMAN CHEVROLET (FORMER) (Continued) **U003315121**

Reported to Department Time: 14:25
SWIS: 26
Spiller Contact: Not reported
Spiller Phone: Not reported
Spiller Extention: Not reported
Spiller Name: HALLMAN CHEVROLET
Spiller Address: 200 EAST AVE
Spiller City,St,Zip: ROCHESTER, NY
Spiller Cleanup Date: / /
Facility Contact: Not reported
Facility Phone: Not reported
Facility Extention: Not reported
Spill Notifier: Responsible Party
PBS Number: Not reported
Last Inspection: / /
Recommended Penalty: Penalty Not Recommended
Enforcement Date: / /
Investigation Complete: / /
UST Involvement: True
Date Region Sent Summary to Central Office: / /
Corrective Action Plan Submitted: / /
Date Spill Entered In Computer Data File: 11/24/86
Time Spill Entered In Computer Data File: Not reported
Spill Record Last Update: 05/15/01
Is Updated: False

Tank:
PBS Number: Not reported
Tank Number: Not reported
Tank Size: 0
Test Method: Not reported
Leak Rate Failed Tank: 0.00
Gross Leak Rate: Not reported

Material:
Material Class Type: Petroleum
Quantity Spilled: 0
Unkonwn Quantity Spilled: False
Units: Pounds
Quantity Recovered: 0
Unkonwn Quantity Recovered: False
Material: GASOLINE
Class Type: GASOLINE
Times Material Entry In File: 21329
CAS Number: Not reported
Last Date: 19940929
DEC Remarks: / / : TANK TO BE PUMPED OUT. / / : TANK REMOVED AND REPLACED. REFERENCE SPILL 9601206 FOR FURTHER SITE INFORMATION. 6/12/00 MEMO FROM JOSEPH BIONDOLILLO STATES THREE WELLS INSTALLED THURSDAY/FRIDAY BY NOTHNAGLE. EVIDENCE OF CONTAMINATION IN ONE WELL ONE WESTERN SIDE OF STREET NEAR HALLMANS. A THIRD WELL ON EASTERN SIDE OF STREET INSTALLED PER WORK PLAN. NO MAJOR DEVIATIONS FROM WORK PLAN. FINAL WELL LOCATIONS DETERMINED BY PRESENCE OF UTILITIES. WELLS TO BE DEVELOPED, THEN SAMPLING.DAY HAS INSTALLED SIX WELLS AT HALLMAN SITE. WILL TRY TO COORDINATE WITH DAY REGARDING WELL SURVEYING SO THAT GW ELEVATIONS CAN BE CONTOURED. 5/15/01: PAPER FILE REMOVED PER PAPER RETENTION POLICY.
Spill Cause: LEAKAGE RATE IN 2,000 GALLON TANK IS .5 GAL/HR

HALLMAN CHEVROLET (FORMER) (Continued) **U003315121**

UST:

Facility Id:	8-393061
Region:	STATE
DEC Region:	8
Site Status:	Unregulated
Program Type:	PBS
Expiration Date:	N/A
UTM X:	288434.36375999998
UTM Y:	4781545.3039499996
Site ID:	49546

Tank Number:	002
Tank Status:	Closed - Removed
Tank Model:	Not reported
Pipe Model:	Not reported
Install Date:	1/1/1987
Capacity Gallons:	2000
Tightness Test Method:	NN
Next Test Date:	Not reported
Date Tank Closed:	1/1/1997
Tank ID:	148868
Tank Location:	5
Tank Type:	Steel/carbon steel
Date Test:	Not reported
Register:	True
Modified By:	TRANSLAT
Last Modified:	3/4/2004

Tank Number:	003
Tank Status:	Closed - Removed
Tank Model:	Not reported
Pipe Model:	Not reported
Install Date:	Not reported
Capacity Gallons:	1000
Tightness Test Method:	NN
Next Test Date:	Not reported
Date Tank Closed:	1/1/1997
Tank ID:	148865
Tank Location:	5
Tank Type:	Steel/carbon steel
Date Test:	Not reported
Register:	True
Modified By:	TRANSLAT
Last Modified:	3/4/2004

Tank Number:	004
Tank Status:	Closed - Removed
Tank Model:	Not reported
Pipe Model:	Not reported
Install Date:	Not reported
Capacity Gallons:	1000
Tightness Test Method:	NN
Next Test Date:	Not reported
Date Tank Closed:	1/1/1997
Tank ID:	148866

HALLMAN CHEVROLET (FORMER) (Continued) **U003315121**

Tank Location:	5
Tank Type:	Steel/carbon steel
Date Test:	Not reported
Register:	True
Modified By:	TRANSLAT
Last Modified:	3/4/2004

Tank Number:	005
Tank Status:	Closed - Removed
Tank Model:	Not reported
Pipe Model:	Not reported
Install Date:	Not reported
Capacity Gallons:	1000
Tightness Test Method:	NN
Next Test Date:	Not reported
Date Tank Closed:	1/1/1997
Tank ID:	148867
Tank Location:	5
Tank Type:	Steel/carbon steel
Date Test:	Not reported
Register:	True
Modified By:	TRANSLAT
Last Modified:	3/4/2004

Tank Number:	009
Tank Status:	Closed - Removed
Tank Model:	Not reported
Pipe Model:	Not reported
Install Date:	Not reported
Capacity Gallons:	75
Tightness Test Method:	NN
Next Test Date:	Not reported
Date Tank Closed:	1/1/1999
Tank ID:	157564
Tank Location:	5
Tank Type:	Steel/carbon steel
Date Test:	Not reported
Register:	True
Modified By:	TRANSLAT
Last Modified:	3/4/2004

Tank Number:	010
Tank Status:	Closed - Removed
Tank Model:	Not reported
Pipe Model:	Not reported
Install Date:	Not reported
Capacity Gallons:	6000
Tightness Test Method:	NN
Next Test Date:	Not reported
Date Tank Closed:	1/1/1999
Tank ID:	157565
Tank Location:	5
Tank Type:	Steel/carbon steel
Date Test:	Not reported

HALLMAN CHEVROLET (FORMER) (Continued) **U003315121**

Register:	True
Modified By:	TRANSLAT
Last Modified:	3/4/2004

Tank Number:	011
Tank Status:	Closed - Removed
Tank Model:	Not reported
Pipe Model:	Not reported
Install Date:	Not reported
Capacity Gallons:	1000
Tightness Test Method:	NN
Next Test Date:	Not reported
Date Tank Closed:	1/1/1999
Tank ID:	157566
Tank Location:	5
Tank Type:	Steel/carbon steel
Date Test:	Not reported
Register:	True
Modified By:	TRANSLAT
Last Modified:	3/4/2004

Tank Number:	012
Tank Status:	Closed - Removed
Tank Model:	Not reported
Pipe Model:	Not reported
Install Date:	Not reported
Capacity Gallons:	1000
Tightness Test Method:	NN
Next Test Date:	Not reported
Date Tank Closed:	1/1/1999
Tank ID:	157567
Tank Location:	5
Tank Type:	Steel/carbon steel
Date Test:	Not reported
Register:	True
Modified By:	TRANSLAT
Last Modified:	3/4/2004

Tank Number:	013
Tank Status:	Closed - Removed
Tank Model:	Not reported
Pipe Model:	Not reported
Install Date:	Not reported
Capacity Gallons:	1000
Tightness Test Method:	NN
Next Test Date:	Not reported
Date Tank Closed:	1/1/1999
Tank ID:	157568
Tank Location:	5
Tank Type:	Steel/carbon steel
Date Test:	Not reported
Register:	True
Modified By:	TRANSLAT
Last Modified:	3/4/2004

HALLMAN CHEVROLET (FORMER) (Continued) **U003315121**

Tank Number:	014
Tank Status:	Closed - Removed
Tank Model:	Not reported
Pipe Model:	Not reported
Install Date:	Not reported
Capacity Gallons:	750
Tightness Test Method:	NN
Next Test Date:	Not reported
Date Tank Closed:	1/1/1999
Tank ID:	157569
Tank Location:	5
Tank Type:	Steel/carbon steel
Date Test:	Not reported
Register:	True
Modified By:	TRANSLAT
Last Modified:	3/4/2004

Tank Number:	015
Tank Status:	Closed - Removed
Tank Model:	Not reported
Pipe Model:	Not reported
Install Date:	Not reported
Capacity Gallons:	75
Tightness Test Method:	NN
Next Test Date:	Not reported
Date Tank Closed:	1/1/1999
Tank ID:	157570
Tank Location:	5
Tank Type:	Steel/carbon steel
Date Test:	Not reported
Register:	True
Modified By:	TRANSLAT
Last Modified:	3/4/2004

Tank Number:	016
Tank Status:	Closed - Removed
Tank Model:	Not reported
Pipe Model:	Not reported
Install Date:	Not reported
Capacity Gallons:	550
Tightness Test Method:	NN
Next Test Date:	Not reported
Date Tank Closed:	7/1/1999
Tank ID:	157840
Tank Location:	5
Tank Type:	Steel/carbon steel
Date Test:	Not reported
Register:	True
Modified By:	TRANSLAT
Last Modified:	3/4/2004

Tank Number:	017
Tank Status:	Closed - Removed
Tank Model:	Not reported

HALLMAN CHEVROLET (FORMER) (Continued) **U003315121**

Pipe Model:	Not reported
Install Date:	Not reported
Capacity Gallons:	1000
Tightness Test Method:	NN
Next Test Date:	Not reported
Date Tank Closed:	7/1/1999
Tank ID:	157841
Tank Location:	5
Tank Type:	Steel/carbon steel
Date Test:	Not reported
Register:	True
Modified By:	TRANSLAT
Last Modified:	3/4/2004

Tank Number:	018
Tank Status:	Closed - Removed
Tank Model:	Not reported
Pipe Model:	Not reported
Install Date:	Not reported
Capacity Gallons:	1000
Tightness Test Method:	NN
Next Test Date:	Not reported
Date Tank Closed:	7/1/1999
Tank ID:	157842
Tank Location:	5
Tank Type:	Steel/carbon steel
Date Test:	Not reported
Register:	True
Modified By:	TRANSLAT
Last Modified:	3/4/2004

Tank Number:	019
Tank Status:	Closed - Removed
Tank Model:	Not reported
Pipe Model:	Not reported
Install Date:	Not reported
Capacity Gallons:	1000
Tightness Test Method:	NN
Next Test Date:	Not reported
Date Tank Closed:	7/1/1999
Tank ID:	157843
Tank Location:	5
Tank Type:	Steel/carbon steel
Date Test:	Not reported
Register:	True
Modified By:	TRANSLAT
Last Modified:	3/4/2004

Tank Number:	020
Tank Status:	Closed - Removed
Tank Model:	Not reported
Pipe Model:	Not reported
Install Date:	Not reported
Capacity Gallons:	1000

HALLMAN CHEVROLET (FORMER) (Continued) **U003315121**

Tightness Test Method: NN
Next Test Date: Not reported
Date Tank Closed: 7/1/1999
Tank ID: 157844
Tank Location: 5
Tank Type: Steel/carbon steel
Date Test: Not reported
Register: True
Modified By: TRANSLAT
Last Modified: 3/4/2004

Tank Number: 021
Tank Status: Closed - Removed
Tank Model: Not reported
Pipe Model: Not reported
Install Date: Not reported
Capacity Gallons: 1000
Tightness Test Method: NN
Next Test Date: Not reported
Date Tank Closed: 7/1/1999
Tank ID: 157845
Tank Location: 5
Tank Type: Steel/carbon steel
Date Test: Not reported
Register: True
Modified By: TRANSLAT
Last Modified: 3/4/2004

Tank Number: 022
Tank Status: Closed - Removed
Tank Model: Not reported
Pipe Model: Not reported
Install Date: Not reported
Capacity Gallons: 550
Tightness Test Method: NN
Next Test Date: Not reported
Date Tank Closed: 7/1/1999
Tank ID: 157846
Tank Location: 5
Tank Type: Steel/carbon steel
Date Test: Not reported
Register: True
Modified By: TRANSLAT
Last Modified: 3/4/2004

UST_PBS_BSAFFIL:
Site Id: 49546
Program Number: 8-393061
Facility Type: Emergency Contact
Affiliation Type: 11
Affiliation Subtype: NNN
Company Name: 200 EAST AVENUE ASSOCIATES, L.P.
Contact Type: Not reported
Contact Name: KRISTINA ROGERS
Address1: Not reported

HALLMAN CHEVROLET (FORMER) (Continued) **U003315121**

Address2:	Not reported
City:	Not reported
State:	NN
Zip Code:	Not reported
Country Code:	001
Phone:	(716) 262-9318
Phone Ext:	Not reported
Email:	Not reported
Fax Number:	Not reported
Modified By:	TRANSLAT
Date Last Modified:	3/4/2004

Site Id:	49546
Program Number:	8-393061
Facility Type:	On-Site Operator
Affiliation Type:	04
Affiliation Subtype:	NNN
Company Name:	HALLMAN CHEVROLET (FORMER)
Contact Type:	Not reported
Contact Name:	KRISTINA ROGERS
Address1:	Not reported
Address2:	Not reported
City:	Not reported
State:	NN
Zip Code:	Not reported
Country Code:	001
Phone:	(716) 262-9318
Phone Ext:	Not reported
Email:	Not reported
Fax Number:	Not reported
Modified By:	TRANSLAT
Date Last Modified:	3/4/2004

Site Id:	49546
Program Number:	8-393061
Facility Type:	Owner
Affiliation Type:	01
Affiliation Subtype:	E
Company Name:	200 EAST AVENUE ASSOCIATES, L.P.
Contact Type:	Not reported
Contact Name:	Not reported
Address1:	850 CLINTON SQUARE
Address2:	Not reported
City:	ROCHESTER
State:	NY
Zip Code:	14604
Country Code:	001
Phone:	(716) 546-4900
Phone Ext:	Not reported
Email:	Not reported
Fax Number:	Not reported
Modified By:	TRANSLAT
Date Last Modified:	3/4/2004

Site Id:	49546
Program Number:	8-393061
Facility Type:	Mail Contact

HALLMAN CHEVROLET (FORMER) (Continued) **U003315121**

Affiliation Type:	07
Affiliation Subtype:	NNN
Company Name:	200 EAST AVENUE ASSOCIATES, L.P.
Contact Type:	Not reported
Contact Name:	KRISTINA ROGERS
Address1:	850 CLINTON SQUARE
Address2:	Not reported
City:	ROCHESTER
State:	NY
Zip Code:	14604
Country Code:	001
Phone:	(716) 262-9318
Phone Ext:	Not reported
Email:	Not reported
Fax Number:	Not reported
Modified By:	TRANSLAT
Date Last Modified:	3/4/2004

HIST UST:

PBS Number:	8-393061
SPDES Number:	Not reported
Emergency Contact:	KRISTINA ROGERS
Emergency Telephone:	(716) 262-9318
Operator:	KRISTINA ROGERS
Operator Telephone:	(716) 262-9318
Owner Name:	200 EAST AVENUE ASSOCIATES, L.P.
Owner Address:	850 CLINTON SQUARE
Owner City,St,Zip:	ROCHESTER, NY 14604
Owner Telephone:	(716) 546-4900
Owner Type:	Corporate/Commercial
Owner Subtype:	Not reported
Mailing Name:	200 EAST AVENUE ASSOCIATES, L.P.
Mailing Address:	850 CLINTON SQUARE
Mailing Address 2:	Not reported
Mailing City,St,Zip:	ROCHESTER, NY 14604
Mailing Contact:	KRISTINA ROGERS
Mailing Telephone:	(716) 262-9318
Owner Mark:	Fourth Owner
Facility Status:	2 - Unregulated by PBS (the total capacity is less than 1,101 gallons) and Subpart 360-14.
Facility Addr2:	Not reported
SWIS ID:	2614
Old PBS Number:	Not reported
Facility Type:	OTHER
Inspected Date:	19910724
Inspector:	CW
Inspection Result:	Not reported
Federal ID:	Not reported
Certification Flag:	False
Certification Date:	03/12/1999
Expiration Date:	03/12/2004
Renew Flag:	False
Renewal Date:	Not reported
Total Capacity:	0
FAMT:	True
Facility Screen:	No Missing Data
Owner Screen:	No Missing Data

HALLMAN CHEVROLET (FORMER) (Continued) **U003315121**

Tank Screen:	0
Dead Letter:	False
CBS Number:	Not reported
Town or City:	ROCHESTER (C)
County Code:	26
Town or City:	14
Region:	8
Tank Id:	002
Tank Location:	UNDERGROUND
Tank Status:	Closed-Removed
Install Date:	19870101
Capacity (gals):	2000
Product Stored:	UNLEADED GASOLINE
Tank Type:	Steel/carbon steel
Tank Internal:	Not reported
Tank External:	Sacrificial Anode
Pipe Location:	Aboveground
Pipe Type:	STEEL/IRON
Pipe Internal:	Not reported
Pipe External:	Not reported
Second Containment:	Vault (w/access)
Leak Detection:	Vapor Well
Overfill Prot:	Not reported
Dispenser:	Suction
Date Tested:	Not reported
Next Test Date:	Not reported
Missing Data for Tank:	Minor Data Missing
Date Closed:	01/01/1997
Test Method:	Not reported
Deleted:	False
Updated:	True
Lat/long:	Not reported
Tank Id:	003
Tank Location:	UNDERGROUND
Tank Status:	Closed-Removed
Install Date:	Not reported
Capacity (gals):	1000
Product Stored:	UNKNOWN
Tank Type:	Steel/carbon steel
Tank Internal:	Not reported
Tank External:	Not reported
Pipe Location:	Not reported
Pipe Type:	Not reported
Pipe Internal:	Not reported
Pipe External:	Not reported
Second Containment:	None
Leak Detection:	None
Overfill Prot:	Not reported
Dispenser:	Suction
Date Tested:	Not reported
Next Test Date:	Not reported
Missing Data for Tank:	Minor Data Missing
Date Closed:	01/01/1997
Test Method:	Not reported

HALLMAN CHEVROLET (FORMER) (Continued) **U003315121**

Deleted:	False
Updated:	True
Lat/long:	Not reported

Tank Id:	004
Tank Location:	UNDERGROUND
Tank Status:	Closed-Removed
Install Date:	Not reported
Capacity (gals):	1000
Product Stored:	UNKNOWN
Tank Type:	Steel/carbon steel
Tank Internal:	Not reported
Tank External:	Not reported
Pipe Location:	Not reported
Pipe Type:	Not reported
Pipe Internal:	Not reported
Pipe External:	Not reported
Second Containment:	None
Leak Detection:	None
Overfill Prot:	Not reported
Dispenser:	Suction
Date Tested:	Not reported
Next Test Date:	Not reported
Missing Data for Tank:	Minor Data Missing
Date Closed:	01/01/1997
Test Method:	Not reported
Deleted:	False
Updated:	True
Lat/long:	Not reported

Tank Id:	005
Tank Location:	UNDERGROUND
Tank Status:	Closed-Removed
Install Date:	Not reported
Capacity (gals):	1000
Product Stored:	UNKNOWN
Tank Type:	Steel/carbon steel
Tank Internal:	Not reported
Tank External:	Not reported
Pipe Location:	Not reported
Pipe Type:	Not reported
Pipe Internal:	Not reported
Pipe External:	Not reported
Second Containment:	None
Leak Detection:	None
Overfill Prot:	Not reported
Dispenser:	Suction
Date Tested:	Not reported
Next Test Date:	Not reported
Missing Data for Tank:	Minor Data Missing
Date Closed:	01/01/1997
Test Method:	Not reported
Deleted:	False
Updated:	True
Lat/long:	Not reported

HALLMAN CHEVROLET (FORMER) (Continued) **U003315121**

Tank Id:	009
Tank Location:	UNDERGROUND
Tank Status:	Closed-Removed
Install Date:	Not reported
Capacity (gals):	75
Product Stored:	EMPTY
Tank Type:	Steel/carbon steel
Tank Internal:	None
Tank External:	None
Pipe Location:	Underground
Pipe Type:	STEEL/IRON
Pipe Internal:	None
Pipe External:	None
Second Containment:	Diking
Leak Detection:	None
Overfill Prot:	None
Dispenser:	Not reported
Date Tested:	Not reported
Next Test Date:	Not reported
Missing Data for Tank:	Minor Data Missing
Date Closed:	01/01/1999
Test Method:	Not reported
Deleted:	False
Updated:	True
Lat/long:	Not reported

Tank Id:	010
Tank Location:	UNDERGROUND
Tank Status:	Closed-Removed
Install Date:	Not reported
Capacity (gals):	6000
Product Stored:	EMPTY
Tank Type:	Steel/carbon steel
Tank Internal:	None
Tank External:	None
Pipe Location:	Underground
Pipe Type:	STEEL/IRON
Pipe Internal:	None
Pipe External:	None
Second Containment:	None
Leak Detection:	None
Overfill Prot:	None
Dispenser:	Not reported
Date Tested:	Not reported
Next Test Date:	Not reported
Missing Data for Tank:	Minor Data Missing
Date Closed:	01/01/1999
Test Method:	Not reported
Deleted:	False
Updated:	True
Lat/long:	Not reported

Tank Id:	011
Tank Location:	UNDERGROUND
Tank Status:	Closed-Removed

HALLMAN CHEVROLET (FORMER) (Continued) **U003315121**

Install Date:	Not reported
Capacity (gals):	1000
Product Stored:	EMPTY
Tank Type:	Steel/carbon steel
Tank Internal:	None
Tank External:	None
Pipe Location:	Underground
Pipe Type:	STEEL/IRON
Pipe Internal:	None
Pipe External:	None
Second Containment:	None
Leak Detection:	None
Overfill Prot:	None
Dispenser:	Not reported
Date Tested:	Not reported
Next Test Date:	Not reported
Missing Data for Tank:	Minor Data Missing
Date Closed:	01/01/1999
Test Method:	Not reported
Deleted:	False
Updated:	True
Lat/long:	Not reported

Tank Id:	012
Tank Location:	UNDERGROUND
Tank Status:	Closed-Removed
Install Date:	Not reported
Capacity (gals):	1000
Product Stored:	EMPTY
Tank Type:	Steel/carbon steel
Tank Internal:	None
Tank External:	None
Pipe Location:	Underground
Pipe Type:	STEEL/IRON
Pipe Internal:	None
Pipe External:	None
Second Containment:	None
Leak Detection:	None
Overfill Prot:	None
Dispenser:	Not reported
Date Tested:	Not reported
Next Test Date:	Not reported
Missing Data for Tank:	Minor Data Missing
Date Closed:	01/01/1999
Test Method:	Not reported
Deleted:	False
Updated:	True
Lat/long:	Not reported

Tank Id:	013
Tank Location:	UNDERGROUND
Tank Status:	Closed-Removed
Install Date:	Not reported
Capacity (gals):	1000
Product Stored:	EMPTY

HALLMAN CHEVROLET (FORMER) (Continued) **U003315121**

Tank Type:	Steel/carbon steel
Tank Internal:	None
Tank External:	None
Pipe Location:	Underground
Pipe Type:	STEEL/IRON
Pipe Internal:	None
Pipe External:	None
Second Containment:	None
Leak Detection:	None
Overfill Prot:	None
Dispenser:	Not reported
Date Tested:	Not reported
Next Test Date:	Not reported
Missing Data for Tank:	Minor Data Missing
Date Closed:	01/01/1999
Test Method:	Not reported
Deleted:	False
Updated:	True
Lat/long:	Not reported

Tank Id:	014
Tank Location:	UNDERGROUND
Tank Status:	Closed-Removed
Install Date:	Not reported
Capacity (gals):	750
Product Stored:	EMPTY
Tank Type:	Steel/carbon steel
Tank Internal:	None
Tank External:	None
Pipe Location:	Underground
Pipe Type:	STEEL/IRON
Pipe Internal:	None
Pipe External:	None
Second Containment:	None
Leak Detection:	None
Overfill Prot:	None
Dispenser:	Not reported
Date Tested:	Not reported
Next Test Date:	Not reported
Missing Data for Tank:	Minor Data Missing
Date Closed:	01/01/1999
Test Method:	Not reported
Deleted:	False
Updated:	True
Lat/long:	Not reported

Tank Id:	015
Tank Location:	UNDERGROUND
Tank Status:	Closed-Removed
Install Date:	Not reported
Capacity (gals):	75
Product Stored:	EMPTY
Tank Type:	Steel/carbon steel
Tank Internal:	None
Tank External:	None

HALLMAN CHEVROLET (FORMER) (Continued) **U003315121**

Pipe Location:	Underground
Pipe Type:	STEEL/IRON
Pipe Internal:	None
Pipe External:	None
Second Containment:	None
Leak Detection:	None
Overfill Prot:	None
Dispenser:	Not reported
Date Tested:	Not reported
Next Test Date:	Not reported
Missing Data for Tank:	Minor Data Missing
Date Closed:	01/01/1999
Test Method:	Not reported
Deleted:	False
Updated:	True
Lat/long:	Not reported

Tank Id:	016
Tank Location:	UNDERGROUND
Tank Status:	Closed-Removed
Install Date:	Not reported
Capacity (gals):	550
Product Stored:	EMPTY
Tank Type:	Steel/carbon steel
Tank Internal:	None
Tank External:	None
Pipe Location:	Underground
Pipe Type:	STEEL/IRON
Pipe Internal:	None
Pipe External:	None
Second Containment:	None
Leak Detection:	None
Overfill Prot:	None
Dispenser:	Not reported
Date Tested:	Not reported
Next Test Date:	Not reported
Missing Data for Tank:	Minor Data Missing
Date Closed:	07/01/1999
Test Method:	Not reported
Deleted:	False
Updated:	True
Lat/long:	Not reported

Tank Id:	017
Tank Location:	UNDERGROUND
Tank Status:	Closed-Removed
Install Date:	Not reported
Capacity (gals):	1000
Product Stored:	EMPTY
Tank Type:	Steel/carbon steel
Tank Internal:	None
Tank External:	None
Pipe Location:	Underground
Pipe Type:	STEEL/IRON
Pipe Internal:	None

HALLMAN CHEVROLET (FORMER) (Continued) **U003315121**

Pipe External:	None
Second Containment:	None
Leak Detection:	None
Overfill Prot:	None
Dispenser:	Not reported
Date Tested:	Not reported
Next Test Date:	Not reported
Missing Data for Tank:	Minor Data Missing
Date Closed:	07/01/1999
Test Method:	Not reported
Deleted:	False
Updated:	True
Lat/long:	Not reported

Tank Id:	018
Tank Location:	UNDERGROUND
Tank Status:	Closed-Removed
Install Date:	Not reported
Capacity (gals):	1000
Product Stored:	EMPTY
Tank Type:	Steel/carbon steel
Tank Internal:	None
Tank External:	None
Pipe Location:	Underground
Pipe Type:	STEEL/IRON
Pipe Internal:	None
Pipe External:	None
Second Containment:	None
Leak Detection:	None
Overfill Prot:	None
Dispenser:	Not reported
Date Tested:	Not reported
Next Test Date:	Not reported
Missing Data for Tank:	Minor Data Missing
Date Closed:	07/01/1999
Test Method:	Not reported
Deleted:	False
Updated:	True
Lat/long:	Not reported

Tank Id:	019
Tank Location:	UNDERGROUND
Tank Status:	Closed-Removed
Install Date:	Not reported
Capacity (gals):	1000
Product Stored:	EMPTY
Tank Type:	Steel/carbon steel
Tank Internal:	None
Tank External:	None
Pipe Location:	Underground
Pipe Type:	STEEL/IRON
Pipe Internal:	None
Pipe External:	None
Second Containment:	None
Leak Detection:	None

HALLMAN CHEVROLET (FORMER) (Continued) **U003315121**

Overfill Prot:	None
Dispenser:	Not reported
Date Tested:	Not reported
Next Test Date:	Not reported
Missing Data for Tank:	Minor Data Missing
Date Closed:	07/01/1999
Test Method:	Not reported
Deleted:	False
Updated:	True
Lat/long:	Not reported

Tank Id:	020
Tank Location:	UNDERGROUND
Tank Status:	Closed-Removed
Install Date:	Not reported
Capacity (gals):	1000
Product Stored:	EMPTY
Tank Type:	Steel/carbon steel
Tank Internal:	None
Tank External:	None
Pipe Location:	Underground
Pipe Type:	STEEL/IRON
Pipe Internal:	None
Pipe External:	None
Second Containment:	None
Leak Detection:	None
Overfill Prot:	None
Dispenser:	Not reported
Date Tested:	Not reported
Next Test Date:	Not reported
Missing Data for Tank:	Minor Data Missing
Date Closed:	07/01/1999
Test Method:	Not reported
Deleted:	False
Updated:	True
Lat/long:	Not reported

Tank Id:	021
Tank Location:	UNDERGROUND
Tank Status:	Closed-Removed
Install Date:	Not reported
Capacity (gals):	1000
Product Stored:	EMPTY
Tank Type:	Steel/carbon steel
Tank Internal:	None
Tank External:	None
Pipe Location:	Underground
Pipe Type:	STEEL/IRON
Pipe Internal:	None
Pipe External:	None
Second Containment:	None
Leak Detection:	None
Overfill Prot:	None
Dispenser:	Not reported
Date Tested:	Not reported

HALLMAN CHEVROLET (FORMER) (Continued) **U003315121**

Next Test Date:	Not reported
Missing Data for Tank:	Minor Data Missing
Date Closed:	07/01/1999
Test Method:	Not reported
Deleted:	False
Updated:	True
Lat/long:	Not reported

Tank Id:	022
Tank Location:	UNDERGROUND
Tank Status:	Closed-Removed
Install Date:	Not reported
Capacity (gals):	550
Product Stored:	EMPTY
Tank Type:	Steel/carbon steel
Tank Internal:	None
Tank External:	None
Pipe Location:	Underground
Pipe Type:	STEEL/IRON
Pipe Internal:	None
Pipe External:	None
Second Containment:	None
Leak Detection:	None
Overfill Prot:	None
Dispenser:	Not reported
Date Tested:	Not reported
Next Test Date:	Not reported
Missing Data for Tank:	Minor Data Missing
Date Closed:	07/01/1999
Test Method:	Not reported
Deleted:	False
Updated:	True
Lat/long:	Not reported

AST:

Region:	STATE
DEC Region:	8
Site Status:	Unregulated
Facility Id:	8-393061
Program Type:	PBS
UTM X:	288434.36375999998
UTM Y:	4781545.3039499996
Expiration Date:	N/A

Tank Number:	006
Tank Id:	153244
Tank Location:	1
Tank Type:	Steel/Carbon Steel/Iron
Tank Status:	Closed - Removed
Tank Model:	Not reported
Pipe Model:	Not reported
Install Date:	Not reported
Capacity Gallons:	1000
Tightness Test Method:	NN
Date Test:	Not reported
Next Test Date:	Not reported

HALLMAN CHEVROLET (FORMER) (Continued) **U003315121**

Date Tank Closed:	1/1/1999
Register:	True
Modified By:	TRANSLAT
Last Modified:	3/4/2004

Tank Number:	007
Tank Id:	156156
Tank Location:	1
Tank Type:	Steel/Carbon Steel/Iron
Tank Status:	Closed - Removed
Tank Model:	Not reported
Pipe Model:	Not reported
Install Date:	Not reported
Capacity Gallons:	275
Tightness Test Method:	NN
Date Test:	Not reported
Next Test Date:	Not reported
Date Tank Closed:	1/1/1997
Register:	True
Modified By:	TRANSLAT
Last Modified:	3/4/2004

Tank Number:	008
Tank Id:	156157
Tank Location:	1
Tank Type:	Steel/Carbon Steel/Iron
Tank Status:	Closed - Removed
Tank Model:	Not reported
Pipe Model:	Not reported
Install Date:	Not reported
Capacity Gallons:	275
Tightness Test Method:	NN
Date Test:	Not reported
Next Test Date:	Not reported
Date Tank Closed:	1/1/1997
Register:	True
Modified By:	TRANSLAT
Last Modified:	3/4/2004

UST_PBS_BSAFFIL:

Site Id:	49546
Program Number:	8-393061
Facility Type:	Emergency Contact
Affiliation Type:	11
Affiliation Subtype:	NNN
Company Name:	200 EAST AVENUE ASSOCIATES, L.P.
Contact Type:	Not reported
Contact Name:	KRISTINA ROGERS
Address1:	Not reported
Address2:	Not reported
City:	Not reported
State:	NN
Zip Code:	Not reported
Country Code:	001
Phone:	(716) 262-9318

HALLMAN CHEVROLET (FORMER) (Continued) **U003315121**

Phone Ext:	Not reported
Email:	Not reported
Fax Number:	Not reported
Modified By:	TRANSLAT
Date Last Modified:	3/4/2004

Site Id:	49546
Program Number:	8-393061
Facility Type:	On-Site Operator
Affiliation Type:	04
Affiliation Subtype:	NNN
Company Name:	HALLMAN CHEVROLET (FORMER)
Contact Type:	Not reported
Contact Name:	KRISTINA ROGERS
Address1:	Not reported
Address2:	Not reported
City:	Not reported
State:	NN
Zip Code:	Not reported
Country Code:	001
Phone:	(716) 262-9318
Phone Ext:	Not reported
Email:	Not reported
Fax Number:	Not reported
Modified By:	TRANSLAT
Date Last Modified:	3/4/2004

Site Id:	49546
Program Number:	8-393061
Facility Type:	Owner
Affiliation Type:	01
Affiliation Subtype:	E
Company Name:	200 EAST AVENUE ASSOCIATES, L.P.
Contact Type:	Not reported
Contact Name:	Not reported
Address1:	850 CLINTON SQUARE
Address2:	Not reported
City:	ROCHESTER
State:	NY
Zip Code:	14604
Country Code:	001
Phone:	(716) 546-4900
Phone Ext:	Not reported
Email:	Not reported
Fax Number:	Not reported
Modified By:	TRANSLAT
Date Last Modified:	3/4/2004

Site Id:	49546
Program Number:	8-393061
Facility Type:	Mail Contact
Affiliation Type:	07
Affiliation Subtype:	NNN
Company Name:	200 EAST AVENUE ASSOCIATES, L.P.
Contact Type:	Not reported
Contact Name:	KRISTINA ROGERS
Address1:	850 CLINTON SQUARE

HALLMAN CHEVROLET (FORMER) (Continued) **U003315121**

Address2:	Not reported
City:	ROCHESTER
State:	NY
Zip Code:	14604
Country Code:	001
Phone:	(716) 262-9318
Phone Ext:	Not reported
Email:	Not reported
Fax Number:	Not reported
Modified By:	TRANSLAT
Date Last Modified:	3/4/2004

---

56 **PAL OIL** **LTANKS** **S102679031**
WSW **EAST MAIN STREET** **HIST LTANKS** **N/A**
1/4-1/2 **ROCHESTER, NY**
0.250 mi.
1322 ft.

Relative:
Higher

Actual:
534 ft.

LTANKS:

Site ID:	89042
Spill No:	9111798
Spill Date:	2/15/1992
Spill Cause:	Tank Overfill
Spill Source:	Tank Truck
Spill Class:	Not reported
Spill Closed Dt:	2/17/1992
Facility Addr2:	Not reported
Cleanup Ceased:	2/17/1992
Cleanup Meets Standard:	True
SWIS:	2814
Investigator:	PCLINDEN
Referred To:	Not reported
Reported to Dept:	2/17/1992
CID:	Not reported
Water Affected:	Not reported
Spill Notifier:	Responsible Party
Last Inspection:	Not reported
Recommended Penalty:	Penalty Not Recommended
UST Involvement:	False
Remediation Phase:	0
Date Entered In Computer:	2/20/1992
Spill Record Last Update:	2/21/1992
Spiller Name:	Not reported
Spiller Company:	PAL OIL
Spiller Address:	Not reported
Spiller City,St,Zip:	NY
Spiller County:	001
Spiller Contact:	Not reported
Spiller Phone:	Not reported
Spiller Extention:	Not reported
DEC Region:	8
DER Facility ID:	81372
DEC Memo:	Prior to Sept, 2004 data translation this spill Lead_DEC Field was "PL" 02/17/92: ROCHESTER FIRE DEPT CLEANED UP WITH SPEEDY DRI.
Remarks:	PAL OIL OVERFILLED A BULK STORAGE TANK. CONTACT PERSON: KEVIN KYLE

Material:

PAL OIL (Continued) **S102679031**

Site ID: 89042
Operable Unit ID: 962063
Operable Unit: 01
Material ID: 416812
Material Code: 0009
Material Name: Gasoline
Case No.: Not reported
Material FA: Petroleum
Quantity: 8
Units: Gallons
Recovered: No
Resource Affected: Not reported
Oxygenate: False

Tank Test:
Site ID: Not reported
Spill Tank Test: Not reported
Tank Number: Not reported
Tank Size: Not reported
Test Method: Not reported
Leak Rate: Not reported
Gross Fail: Not reported
Modified By: Not reported
Last Modified: Not reported
Test Method: Not reported

HIST LTANKS:
Region of Spill: 8
Spill Number: 9111798
Spill Date: 02/15/1992
Spill Time: 12:40
Spill Cause: Tank Overfill
Resource Affectd: On Land
Water Affected: Not reported
Spill Source: Tank Truck
Spill Class: Not reported
Spill Closed Dt: 02/17/92
Cleanup Ceased: 02/17/92
Cleanup Meets Standard: True
Investigator: PL
Caller Name: Not reported
Caller Agency: Not reported
Caller Phone: Not reported
Caller Extension: Not reported
Notifier Name: Not reported
Notifier Agency: Not reported
Notifier Phone: Not reported
Notifier Extension: Not reported
Reported to Department Date: 02/17/92
Reported to Department Time: 10:00
SWIS: 26
Spiller Contact: Not reported
Spiller Phone: Not reported
Spiller Extention: Not reported
Spiller Name: PAL OIL

PAL OIL (Continued) **S102679031**

Spiller Address: Not reported
Spiller City,St,Zip: Not reported
Spiller Cleanup Date: / /
Facility Contact: Not reported
Facility Phone: Not reported
Facility Extention: Not reported
Spill Notifier: Responsible Party
PBS Number: Not reported
Last Inspection: / /
Recommended Penalty: Penalty Not Recommended
Enforcement Date: / /
Investigation Complete: / /
UST Involvement: False
Date Region Sent Summary to Central Office: / /
Corrective Action Plan Submitted: / /
Date Spill Entered In Computer Data File: 02/20/92
Time Spill Entered In Computer Data File: Not reported
Spill Record Last Update: 02/21/92
Is Updated: False

Tank:
PBS Number: Not reported
Tank Number: Not reported
Tank Size: Not reported
Test Method: Not reported
Leak Rate Failed Tank: Not reported
Gross Leak Rate: Not reported

Material:
Material Class Type: Petroleum
Quantity Spilled: 8
Unkonwn Quantity Spilled: False
Units: Gallons
Quantity Recovered: 0
Unkonwn Quantity Recovered: False
Material: GASOLINE
Class Type: GASOLINE
Times Material Entry In File: 21329
CAS Number: Not reported
Last Date: 19940929
DEC Remarks: 02/17/92: ROCHESTER FIRE DEPT CLEANED UP WITH SPEEDY DRI.
Spill Cause: PAL OIL OVERFILLED A BULK STORAGE TANK. CONTACT PERSON: KEVIN KYLE

57
ENE
1/4-1/2
0.258 mi.
1363 ft.

DELTA SONIC
718 EAST MAIN STREET
ROCHESTER, NY

LTANKS **1001755958**
NY Spills **N/A**
NY Hist Spills

Relative:
Lower

Actual:
509 ft.

LTANKS:
Site ID: 379814
Spill No: 0700464
Spill Date: 4/13/2007
Spill Cause: Tank Failure
Spill Source: Passenger Vehicle
Spill Class: Known release with minimal potential for fire or hazard. DEC Response. Willing Responsible Party. Corrective action taken.
Spill Closed Dt: 4/16/2007

DELTA SONIC (Continued) **1001755958**

Facility Addr2:	Not reported
Cleanup Ceased:	Not reported
Cleanup Meets Standard:	False
SWIS:	2814
Investigator:	cahetten
Referred To:	Not reported
Reported to Dept:	4/13/2007
CID:	28
Water Affected:	Not reported
Spill Notifier:	Other
Last Inspection:	Not reported
Recommended Penalty:	Penalty Not Recommended
UST Involvement:	False
Remediation Phase:	0
Date Entered In Computer:	4/14/2007
Spill Record Last Update:	4/18/2007
Spiller Name:	Not reported
Spiller Company:	UNKNOWN
Spiller Address:	Not reported
Spiller City,St,Zip:	NY
Spiller County:	999
Spiller Contact:	JOSEPH MORA
Spiller Phone:	(585) 975-9129
Spiller Extention:	Not reported
DEC Region:	8
DER Facility ID:	329310
DEC Memo:	04/16/07: DUE TO WEATHER CONDITIONS ANY RESIDUAL GASOLINE HAS BEEN FLUSHED FROM THE SEWER SYSTEM. NO FURTHER ACTION IS NECESSARY AT THIS TIME. FAXED TO MCHD AT APPROXIMATELY 1330 HOURS.
Remarks:	CALLER REPORTS SPILL DUE TO HOLE IN GAS TANK ON SUV. POSSIBLE 1-2 INFILTRATED STORM DRAIN. SPILL CONTAINED TO CONCRETE USING ABSORBANT PADS AND SPEEDY DRY. CITY OF ROCHESTER FIRE WAS ON SCENE.

Material:

Site ID:	379814
Operable Unit ID:	1137310
Operable Unit:	01
Material ID:	2127258
Material Code:	0009
Material Name:	Gasoline
Case No.:	Not reported
Material FA:	Petroleum
Quantity:	4
Units:	Gallons
Recovered:	2
Resource Affected:	Not reported
Oxygenate:	False

Tank Test:

Site ID:	Not reported
Spill Tank Test:	Not reported
Tank Number:	Not reported
Tank Size:	Not reported
Test Method:	Not reported
Leak Rate:	Not reported
Gross Fail:	Not reported

DELTA SONIC (Continued) **1001755958**

Modified By:	Not reported
Last Modified:	Not reported
Test Method:	Not reported

Site ID:	369941
Spill No:	0606572
Spill Date:	9/7/2006
Spill Cause:	Tank Overfill
Spill Source:	Passenger Vehicle
Spill Class:	Possible release with minimal potential for fire or hazard or Known release with no damage. DEC Response. Willing Responsible Party. Corrective action taken.
Spill Closed Dt:	9/7/2006
Facility Addr2:	Not reported
Cleanup Ceased:	9/7/2006
Cleanup Meets Standard:	False
SWIS:	2814
Investigator:	DLTILTON
Referred To:	Not reported
Reported to Dept:	9/7/2006
CID:	28
Water Affected:	Not reported
Spill Notifier:	Other
Last Inspection:	Not reported
Recommended Penalty:	Penalty Not Recommended
UST Involvement:	False
Remediation Phase:	0
Date Entered In Computer:	9/7/2006
Spill Record Last Update:	9/12/2006
Spiller Name:	DENENE PALOZZILO
Spiller Company:	DENENE PALOZZILO
Spiller Address:	0671 WATERLOO GENEVA ROAD
Spiller City,St,Zip:	WATERLOO, NY 13615
Spiller County:	001
Spiller Contact:	NICK IACUZZI
Spiller Phone:	(585) 232-4418
Spiller Extention:	Not reported
DEC Region:	8
DER Facility ID:	48183
DEC Memo:	NO FURTHER ACTION REQUIRED BY SPILLS UNIT AT THIS TIME. SPILL CLOSED.
Remarks:	CALLER STATES THAT A GAS TANK WAS OVERFILLED ON A PASSENGER VEHICLE. FIRE DEPARTMENT RESPONDED AND FLUSHED THE SPILL. CLEAN UP IS COMPLETED. FIRE DEPARTMENT REPORT #620132. FAXED TO MCHD ON 09/08/06 AT 1006 HOURS.

Material:

Site ID:	369941
Operable Unit ID:	1127763
Operable Unit:	01
Material ID:	2117366
Material Code:	0009
Material Name:	Gasoline
Case No.:	Not reported
Material FA:	Petroleum
Quantity:	6
Units:	Gallons

DELTA SONIC (Continued) **1001755958**

Recovered: 6
Resource Affected: Not reported
Oxygenate: False

Tank Test:
Site ID: Not reported
Spill Tank Test: Not reported
Tank Number: Not reported
Tank Size: Not reported
Test Method: Not reported
Leak Rate: Not reported
Gross Fail: Not reported
Modified By: Not reported
Last Modified: Not reported
Test Method: Not reported

NY Spills:
Site ID: 387581
Facility Addr2: Not reported
Facility ID: 0750884
Spill Number: 0750884
Facility Type: ER
SWIS: 2814
Investigator: tghall
Referred To: Not reported
Spill Date: 9/24/2007
Reported to Dept: 9/24/2007
CID: 28
Spill Cause: Unknown
Water Affected: Not reported
Spill Source: Gasoline Station
Spill Notifier: Responsible Party
Cleanup Ceased: 10/15/2007
Cleanup Meets Std: True
Last Inspection: Not reported
Recommended Penalty: Penalty Not Recommended
UST Trust: False
Spill Class: Known release that creates potential for fire or hazard. DEC Response. Willing Responsible Party. Corrective action taken.
Spill Closed Dt: 10/15/2007
Remediation Phase: 0
Date Entered In Computer: 9/24/2007
Spill Record Last Update: 11/20/2007
Spiller Name: Not reported
Spiller Company: DELTA SONIC
Spiller Address: Not reported
Spiller City,St,Zip: NY
Spiller Company: 999
Contact Name: BRUCE NATALIZIA
Contact Phone: (716) 998-9963
DEC Region: 8
DER Facility ID: 160842
DEC Memo: 10/15/2007: REPORT RECEIVED FROM SAW. CONFIRMATORY SAMPLE RESULTS WITHIN TAGM 4046 GUIDENCE. NO FURTHER ACTION REQUIRED AT THIS TIME-CLOSED. 11/20/07 PAPER FILE REMOVED PER FILE RETENTION POLICY.

DELTA SONIC (Continued) **1001755958**

Remarks: CONTAMINATED SOIL ENCOUNTERED AT 12-13' BGS DURING THE INSTALLATION OF A TANK PIT MONITORING WELL. SAMPLE OBTAINED FOR LAB ANALYSIS. WELL IS BEING INSTALLED PER EPA DIRECTIVE.

Material:
Site ID: 387581
Operable Unit ID: 1144781
Operable Unit: 01
Material ID: 2135091
Material Code: 0009
Material Name: Gasoline
Case No.: Not reported
Material FA: Petroleum
Quantity: 1
Units: Gallons
Recovered: No
Resource Affected: Not reported
Oxygenate: False

Tank Test:
Site ID: Not reported
Spill Tank Test: Not reported
Tank Number: Not reported
Tank Size: Not reported
Test Method: Not reported
Leak Rate: Not reported
Gross Fail: Not reported
Modified By: Not reported
Last Modified: Not reported
Test Method: Not reported

Site ID: 192897
Facility Addr2: Not reported
Facility ID: 0470089
Spill Number: 0470089
Facility Type: ER
SWIS: 2814
Investigator: CAHETTEN
Referred To: Not reported
Spill Date: 5/28/2004
Reported to Dept: 5/28/2004
CID: 28
Spill Cause: Equipment Failure
Water Affected: Not reported
Spill Source: Commercial/Industrial
Spill Notifier: Responsible Party
Cleanup Ceased: 5/28/2004
Cleanup Meets Std: False
Last Inspection: Not reported
Recommended Penalty: Penalty Not Recommended
UST Trust: False
Spill Class: Possible release with minimal potential for fire or hazard or Known release with no damage. DEC Response. Willing Responsible Party. Corrective action taken.
Spill Closed Dt: 5/28/2004
Remediation Phase: 0

DELTA SONIC (Continued) **1001755958**

Date Entered In Computer: 5/28/2004
Spill Record Last Update: 6/7/2004
Spiller Name: Not reported
Spiller Company: DELTA SONIC
Spiller Address: 718 EAST MAIN STREET
Spiller City,St,Zip: ROCHESTER, NY -
Spiller Company: 001
Contact Name: Not reported
Contact Phone: Not reported
DEC Region: 8
DER Facility ID: 160842
DEC Memo: Prior to Sept, 2004 data translation this spill Lead_DEC Field was "CH"
Remarks: A DISPENSER HOSE AT DELTA SONIC HAD A CRACK IN IT, SPILLING APPROXIMATELY 10 GALLONS OF GASOLINE TO THE PAVEMENT. SPEEDY DRY APPLIED AND THE SPILL CONTAINED. ROCHESTER FIRE DEPARTMENT RESPONDED. ALL MATERIAL HAS BEEN CLEANED UP. NO FURTHER ACTION NECESSARY BY SPILLS. FAXED TO MCHD AT 1440 HRS.

Material:
Site ID: 192897
Operable Unit ID: 891002
Operable Unit: 01
Material ID: 485749
Material Code: 0009
Material Name: Gasoline
Case No.: Not reported
Material FA: Petroleum
Quantity: 10
Units: Gallons
Recovered: 10
Resource Affected: Not reported
Oxygenate: False

Tank Test:
Site ID: Not reported
Spill Tank Test: Not reported
Tank Number: Not reported
Tank Size: Not reported
Test Method: Not reported
Leak Rate: Not reported
Gross Fail: Not reported
Modified By: Not reported
Last Modified: Not reported
Test Method: Not reported

Click this hyperlink while viewing on your computer to access additional NY_SPILL: detail in the EDR Site Report.

NY Hist Spills:
Region of Spill: 8
Spill Number: 9610166
Investigator: MZ
Caller Name: Not reported
Caller Agency: Not reported
Caller Phone: Not reported

DELTA SONIC (Continued) **1001755958**

Notifier Name: Not reported
Notifier Agency: Not reported
Notifier Phone: Not reported
Spill Date/Time: 11/13/1996 18:00
Reported to Dept Date/Time: 11/14/96 08:40
SWIS: 26
Spiller Name: DELTA SONIC
Spiller Contact: MIKE GREEN
Spiller Phone: (000) 886-0971
Spiller Address: Not reported
Spiller City,St,Zip: Not reported
Spill Cause: Unknown
Reported to Dept: On Land
Water Affected: Not reported
Spill Source: 05
Spill Notifier: Responsible Party
PBS Number: Not reported
Cleanup Ceased: / /
Cleanup Meets Std: False
Last Inspection: 11/14/96
Recommended Penalty: Penalty Not Recommended
Spiller Cleanup Dt: 11/14/96
Enforcement Date: / /
Invstgn Complete: / /
UST Involvement: False
Spill Class: Known release with minimal potential for fire or hazard. DEC Response. Willing Responsible Party. Corrective action taken.
Spill Closed Dt: 12/18/96
Corrective Action Plan Submitted: / /
Date Region Sent Summary to Central Office: / /
Date Spill Entered In Computer Data File: 11/14/96
Date Spill Entered In Computer Data File: Not reported
Update Date: 12/18/96
Is Updated: False

Tank:
PBS Number: Not reported
Tank Number: Not reported
Tank Size: Not reported
Test Method: Not reported
Leak Rate Failed Tank: Not reported
Gross Leak Rate: Not reported

Material:
Material Class Type: Petroleum
Quantity Spilled: 0
Unkonwn Quantity Spilled: True
Units: Gallons
Quantity Recovered: 0
Unkonwn Quantity Recovered: True
Material: GASOLINE
Class Type: GASOLINE
Times Material Entry In File: 21329
CAS Number: Not reported
Last Date: 19940929
DEC Remarks: 11/14/96 MZ ON SITE AT 0855 HR WITH L O MECHANICAL. L O EXCAVATING ADJACENT TO EAST MOST PUMP ISLAND AND ENCOUNTERED SOME SLIGHTLY CONT. SOIL. SOIL IS BEING SEPARATED AND STAGED ON PLASTIC. 11/14/96 MZ ON SITE AT 1100 HR WITH

DELTA SONIC (Continued) **1001755958**

TERI OSWALD L O) AND BRUCE NATALIZIA DELTA SONIC). TERI IS SCREENING SOILS WITH METER. BACKGROUND IS 1 PPM AND READINGS FROM SOIL ARE 2-2.5 PPM. MZ STATED TO DIG OUT OF IT TO THE EAST, NORTH AND SOUTH. TO THE WEST IS PUMP ISLAND, CONCRETE SLAB AND SMALL BLDG.DELTA SONIC IS PLANNING AN UPGRADE PRIOR TO 1998 FEDERAL DEADLINE. ANY RESIDUAL CONTAMINATION WILL BE ADDRESSED AT THAT TIME. OSWALD TO FORWARD CONFIRMATORY SAMPLE RESULTS AND DISPOSAL RECEIPTS TO DEPT. 12/18/96 NO FURTHER ACTION BY SPILLS.CLOSE.

Remark: while digging around fill port contamination found. Will try to dig out and sample. MZ to respond

---

O58 **RUSSELL GAS & ELECTRIC** **SWF/LF** **S101650498**
SW **89 EAST AVE.** **N/A**
1/4-1/2 **ROCHESTER, NY 0**
0.262 mi.
1385 ft. **Site 2 of 2 in cluster O**

Relative:
Higher

Actual:
535 ft.

SWF/LF:

Flag:	INACTIVE
Region Code:	8
Phone Number:	Not reported
Owner Name:	ROCHESTER GAS & ELECTRIC
Owner Type:	Private
Owner Address:	89 EAST AVE.
Owner Addr2:	Not reported
Owner City,St,Zip:	ROCHESTER, NY 14649
Owner Email:	Not reported
Owner Phone:	Not reported
Contact Name:	Not reported
Contact Address:	Not reported
Contact Addr2:	Not reported
Contact City,St,Zip:	Not reported
Contact Email:	Not reported
Contact Phone:	Not reported
Activity Desc:	Landfill - construction and demolition debris
Activity Number:	28D13
Active:	No
East Coordinate:	Not reported
North Coordinate:	Not reported
Accuracy Code:	Not reported
Regulatory Status:	None
Waste Type:	Not reported
Authorization #:	None
Authorization Date:	Not reported
Expiration Date:	Not reported

---

59 **MONROE OIL COMPANY** **LTANKS** **S104276570**
ESE **366-A ALEXANDER STREET** **HIST LTANKS** **N/A**
1/4-1/2 **ROCHESTER, NY**
0.269 mi.
1418 ft.

Relative:
Lower

Actual:
512 ft.

LTANKS:

Site ID:	317958
Spill No:	8906830
Spill Date:	9/29/1989
Spill Cause:	Tank Overfill

MONROE OIL COMPANY (Continued) **S104276570**

Spill Source:	Private Dwelling
Spill Class:	Not reported
Spill Closed Dt:	9/30/1989
Facility Addr2:	Not reported
Cleanup Ceased:	9/30/1989
Cleanup Meets Standard:	True
SWIS:	2814
Investigator:	PRMILLER
Referred To:	Not reported
Reported to Dept:	9/30/1989
CID:	28
Water Affected:	Not reported
Spill Notifier:	Responsible Party
Last Inspection:	9/30/1989
Recommended Penalty:	Penalty Not Recommended
UST Involvement:	False
Remediation Phase:	0
Date Entered In Computer:	10/12/1989
Spill Record Last Update:	9/3/1992
Spiller Name:	Not reported
Spiller Company:	MONROE OIL
Spiller Address:	Not reported
Spiller City,St,Zip:	ROCHESTER, NY
Spiller County:	001
Spiller Contact:	Not reported
Spiller Phone:	Not reported
Spiller Extention:	Not reported
DEC Region:	8
DER Facility ID:	256298
DEC Memo:	Prior to Sept, 2004 data translation this spill Lead_DEC Field was "PM" 09/29/89: 09/29/89 ED FINSTER, LANDLORD, 716-442-0194 (RESIDENCE)/716-461-5220 (WORK). GREG BEYLER WILL RESPOND TO SPILL. 09/29/89: SPILL REMEDIATED, NO FURTHER ACTION.
Remarks:	RESIDENCE HAD TANK FILLED BY ENUZIO SCHULE TAMBE OIL AND MONROE OIL COMPANY. ABE OURIEL, CONTACT.

Material:

Site ID:	317958
Operable Unit ID:	931749
Operable Unit:	01
Material ID:	443645
Material Code:	0001
Material Name:	#2 Fuel Oil
Case No.:	Not reported
Material FA:	Petroleum
Quantity:	7
Units:	Gallons
Recovered:	No
Resource Affected:	Not reported
Oxygenate:	False

Tank Test:

Site ID:	Not reported
Spill Tank Test:	Not reported
Tank Number:	Not reported
Tank Size:	Not reported

MONROE OIL COMPANY (Continued) **S104276570**

Test Method: Not reported
Leak Rate: Not reported
Gross Fail: Not reported
Modified By: Not reported
Last Modified: Not reported
Test Method: Not reported

HIST LTANKS:
Region of Spill: 8
Spill Number: 8906830
Spill Date: 09/29/1989
Spill Time: 12:00
Spill Cause: Tank Overfill
Resource Affectd: On Land
Water Affected: Not reported
Spill Source: Private Dwelling
Spill Class: Not reported
Spill Closed Dt: 09/30/89
Cleanup Ceased: 09/30/89
Cleanup Meets Standard: True
Investigator: PM
Caller Name: Not reported
Caller Agency: Not reported
Caller Phone: Not reported
Caller Extension: Not reported
Notifier Name: Not reported
Notifier Agency: Not reported
Notifier Phone: Not reported
Notifier Extension: Not reported
Reported to Department Date: 09/30/89
Reported to Department Time: 10:40
SWIS: 26
Spiller Contact: Not reported
Spiller Phone: Not reported
Spiller Extention: Not reported
Spiller Name: MONROE OIL
Spiller Address: Not reported
Spiller City,St,Zip: ROCHESTER, NY
Spiller Cleanup Date: / /
Facility Contact: Not reported
Facility Phone: Not reported
Facility Extention: Not reported
Spill Notifier: Responsible Party
PBS Number: Not reported
Last Inspection: 09/30/89
Recommended Penalty: Penalty Not Recommended
Enforcement Date: / /
Investigation Complete: / /
UST Involvement: False
Date Region Sent Summary to Central Office: / /
Corrective Action Plan Submitted: / /
Date Spill Entered In Computer Data File: 10/12/89
Time Spill Entered In Computer Data File: Not reported
Spill Record Last Update: 09/03/92
Is Updated: False

MONROE OIL COMPANY (Continued) **S104276570**

Tank:
- PBS Number: Not reported
- Tank Number: Not reported
- Tank Size: Not reported
- Test Method: Not reported
- Leak Rate Failed Tank: Not reported
- Gross Leak Rate: Not reported

Material:
- Material Class Type: Petroleum
- Quantity Spilled: 7
- Unkonwn Quantity Spilled: False
- Units: Gallons
- Quantity Recovered: 0
- Unkonwn Quantity Recovered: False
- Material: #2 FUEL OIL
- Class Type: #2 FUEL OIL
- Times Material Entry In File: 24464
- CAS Number: Not reported
- Last Date: 19941207
- DEC Remarks: 09/29/89: 09/29/89 ED FINSTER, LANDLORD, 716-442-0194 RESIDENCE)/716-461-5220 WORK). GREG BEYLER WILL RESPOND TO SPILL. 09/29/89: SPILL REMEDIATED, NO FURTHER ACTION.
- Spill Cause: RESIDENCE HAD TANK FILLED BY ENUZIO SCHULE TAMBE OIL AND MONROE OIL COMPANY. ABE OURIEL, CONTACT.

---

60 **MILLBURY OLDSMOBILE CO** **LTANKS S101508502**
South **ANSON STREET** **HIST LTANKS N/A**
1/4-1/2 **ROCHESTER, NY**
0.281 mi.
1483 ft.

Relative:
Lower

Actual:
514 ft.

LTANKS:
- Site ID: 135384
- Spill No: 7680427
- Spill Date: 4/30/1976
- Spill Cause: Tank Failure
- Spill Source: Commercial/Industrial
- Spill Class: Known release that creates potential for fire or hazard. (Highly Improbable)
- Spill Closed Dt: 4/30/1976
- Facility Addr2: Not reported
- Cleanup Ceased: 4/30/1976
- Cleanup Meets Standard: True
- SWIS: 2814
- Investigator: BWFINSTE
- Referred To: Not reported
- Reported to Dept: 4/30/1976
- CID: Not reported
- Water Affected: Not reported
- Spill Notifier: Local Agency
- Last Inspection: Not reported
- Recommended Penalty: Penalty Not Recommended
- UST Involvement: True
- Remediation Phase: 0
- Date Entered In Computer: 6/10/1991
- Spill Record Last Update: 2/19/2004
- Spiller Name: Not reported

MILLBURY OLDSMOBILE CO (Continued) **S101508502**

Spiller Company:	MILLBURY OLDSMOBILE CO
Spiller Address:	ANSON STREET
Spiller City,St,Zip:	ROCHESTER, ZZ
Spiller County:	001
Spiller Contact:	Not reported
Spiller Phone:	Not reported
Spiller Extention:	Not reported
DEC Region:	8
DER Facility ID:	116251
DEC Memo:	Prior to Sept, 2004 data translation this spill Lead_DEC Field was "BF" 2004/02/19 - RCVD_Time was previously blank and replaced with Spill_Time to fix a data translation problem... Bob Corcoran 04/30/76: FLUSHING OF SEWER, INVESTIGATION CONTINUING. 1/5/01: PAPER FILE REMOVED AS PER RECORD RETENTION POLICY.
Remarks:	POSSIBLE LEAKING UNDERGROUND STORAGE TANK; GASOLINE LOSS TO SANITARY SEWER.

Material:

Site ID:	135384
Operable Unit ID:	891636
Operable Unit:	01
Material ID:	483081
Material Code:	0009
Material Name:	Gasoline
Case No.:	Not reported
Material FA:	Petroleum
Quantity:	0
Units:	Gallons
Recovered:	No
Resource Affected:	Not reported
Oxygenate:	False

Tank Test:

Site ID:	Not reported
Spill Tank Test:	Not reported
Tank Number:	Not reported
Tank Size:	Not reported
Test Method:	Not reported
Leak Rate:	Not reported
Gross Fail:	Not reported
Modified By:	Not reported
Last Modified:	Not reported
Test Method:	Not reported

HIST LTANKS:

Region of Spill:	8
Spill Number:	7680427
Spill Date:	04/30/1976
Spill Time:	12:00
Spill Cause:	Tank Failure
Resource Affectd:	In Sewer
Water Affected:	Not reported
Spill Source:	Other Commercial/Industrial
Spill Class:	Known release that creates potential for fire or hazard. (Highly Improbable)

MILLBURY OLDSMOBILE CO (Continued) **S101508502**

Spill Closed Dt:	04/30/76
Cleanup Ceased:	04/30/76
Cleanup Meets Standard:	True
Investigator:	BF
Caller Name:	Not reported
Caller Agency:	Not reported
Caller Phone:	Not reported
Caller Extension:	Not reported
Notifier Name:	Not reported
Notifier Agency:	Not reported
Notifier Phone:	Not reported
Notifier Extension:	Not reported
Reported to Department Date:	04/30/76
Reported to Department Time:	Not reported
SWIS:	26
Spiller Contact:	Not reported
Spiller Phone:	Not reported
Spiller Extention:	Not reported
Spiller Name:	MILLBURY OLDSMOBILE CO
Spiller Address:	ANSON STREET
Spiller City,St,Zip:	ROCHESTER
Spiller Cleanup Date:	/ /
Facility Contact:	Not reported
Facility Phone:	Not reported
Facility Extention:	Not reported
Spill Notifier:	Local Agency
PBS Number:	Not reported
Last Inspection:	/ /
Recommended Penalty:	Penalty Not Recommended
Enforcement Date:	/ /
Investigation Complete:	/ /
UST Involvement:	True
Date Region Sent Summary to Central Office:	/ /
Corrective Action Plan Submitted:	/ /
Date Spill Entered In Computer Data File:	06/10/91
Time Spill Entered In Computer Data File:	Not reported
Spill Record Last Update:	01/09/01
Is Updated:	False

Tank:

PBS Number:	Not reported
Tank Number:	Not reported
Tank Size:	Not reported
Test Method:	Not reported
Leak Rate Failed Tank:	Not reported
Gross Leak Rate:	Not reported

Material:

Material Class Type:	Petroleum
Quantity Spilled:	0
Unkonwn Quantity Spilled:	False
Units:	Gallons
Quantity Recovered:	0
Unkonwn Quantity Recovered:	False
Material:	GASOLINE
Class Type:	GASOLINE
Times Material Entry In File:	21329

MILLBURY OLDSMOBILE CO (Continued) **S101508502**

CAS Number: Not reported
Last Date: 19940929
DEC Remarks: 04/30/76: FLUSHING OF SEWER, INVESTIGATION CONTINUING. 1/5/01: PAPER FILE REMOVED AS PER RECORD RETENTION POLICY.
Spill Cause: POSSIBLE LEAKING UNDERGROUND STORAGE TANK; GASOLINE LOSS TO SANITARY SEWER.

---

61 WNW 1/4-1/2 0.324 mi. 1711 ft.

JOHNSON & LUND
167 LIBERTY POLE WAY
ROCHESTER, NY

LTANKS S100124440
HIST LTANKS N/A

Relative: Higher

Actual: 528 ft.

LTANKS:

Site ID:	114872
Spill No:	9010284
Spill Date:	12/21/1990
Spill Cause:	Tank Failure
Spill Source:	Commercial/Industrial
Spill Class:	Not reported
Spill Closed Dt:	12/21/1990
Facility Addr2:	Not reported
Cleanup Ceased:	12/21/1990
Cleanup Meets Standard:	True
SWIS:	2814
Investigator:	MAGER
Referred To:	Not reported
Reported to Dept:	12/21/1990
CID:	28
Water Affected:	Not reported
Spill Notifier:	Fire Department
Last Inspection:	Not reported
Recommended Penalty:	Penalty Not Recommended
UST Involvement:	False
Remediation Phase:	0
Date Entered In Computer:	12/21/1990
Spill Record Last Update:	9/30/2004
Spiller Name:	Not reported
Spiller Company:	JOHNSON & LUND
Spiller Address:	SAME
Spiller City,St,Zip:	ZZ
Spiller County:	001
Spiller Contact:	Not reported
Spiller Phone:	Not reported
Spiller Extention:	Not reported
DEC Region:	8
DER Facility ID:	100161
DEC Memo:	Prior to Sept, 2004 data translation this spill Lead_DEC Field was "DM" 12/21/90: BOB DILAURA ON SITE. HE WILL INSTRUCT CITY PUMP AND TANK TO INSTALL A VAPOR VENT IN THE EXCAVATION.
Remarks:	CITY PUMP & TANK REMOVED A 1000 GAL UNDERGRND TANK. TANK HAD MANY HOLES IN IT. TANK WAS LOCATED WITHIN AN OLD FOUNDATION 4’ DEEP.

Material:

Site ID:	114872
Operable Unit ID:	947435
Operable Unit:	01
Material ID:	430448

JOHNSON & LUND (Continued) **S100124440**

Material Code: 0001
Material Name: #2 Fuel Oil
Case No.: Not reported
Material FA: Petroleum
Quantity: 0
Units: Gallons
Recovered: No
Resource Affected: Not reported
Oxygenate: False

Tank Test:
Site ID: Not reported
Spill Tank Test: Not reported
Tank Number: Not reported
Tank Size: Not reported
Test Method: Not reported
Leak Rate: Not reported
Gross Fail: Not reported
Modified By: Not reported
Last Modified: Not reported
Test Method: Not reported

HIST LTANKS:
Region of Spill: 8
Spill Number: 9010284
Spill Date: 12/21/1990
Spill Time: 11:00
Spill Cause: Tank Failure
Resource Affectd: On Land
Water Affected: Not reported
Spill Source: Other Commercial/Industrial
Spill Class: Not reported
Spill Closed Dt: 12/21/90
Cleanup Ceased: 12/21/90
Cleanup Meets Standard: True
Investigator: DM
Caller Name: Not reported
Caller Agency: Not reported
Caller Phone: Not reported
Caller Extension: Not reported
Notifier Name: Not reported
Notifier Agency: Not reported
Notifier Phone: Not reported
Notifier Extension: Not reported
Reported to Department Date: 12/21/90
Reported to Department Time: 11:14
SWIS: 26
Spiller Contact: Not reported
Spiller Phone: Not reported
Spiller Extention: Not reported
Spiller Name: JOHNSON & LUND
Spiller Address: SAME
Spiller City,St,Zip: Not reported
Spiller Cleanup Date: / /
Facility Contact: Not reported

JOHNSON & LUND (Continued) **S100124440**

Facility Phone: Not reported
Facility Extention: Not reported
Spill Notifier: Fire Department
PBS Number: Not reported
Last Inspection: / /
Recommended Penalty: Penalty Not Recommended
Enforcement Date: / /
Investigation Complete: / /
UST Involvement: False
Date Region Sent Summary to Central Office: / /
Corrective Action Plan Submitted: / /
Date Spill Entered In Computer Data File: 12/21/90
Time Spill Entered In Computer Data File: Not reported
Spill Record Last Update: / /
Is Updated: False

Tank:
PBS Number: Not reported
Tank Number: Not reported
Tank Size: Not reported
Test Method: Not reported
Leak Rate Failed Tank: Not reported
Gross Leak Rate: Not reported

Material:
Material Class Type: Petroleum
Quantity Spilled: 0
Unkonwn Quantity Spilled: False
Units: Gallons
Quantity Recovered: 0
Unkonwn Quantity Recovered: False
Material: #2 FUEL OIL
Class Type: #2 FUEL OIL
Times Material Entry In File: 24464
CAS Number: Not reported
Last Date: 19941207
DEC Remarks: 12/21/90: BOB DILAURA ON SITE. HE WILL INSTRUCT CITY PUMP AND TANK TO INSTALL A VAPOR VENT IN THE EXCAVATION.
Spill Cause: CITY PUMP TANK REMOVED A 1000 GAL UNDERGRND TANK. TANK HAD MANY HOLES IN IT. TANK WAS LOCATED WITHIN AN OLD FOUNDATION 4 DEEP.

62
WNW
1/4-1/2
0.343 mi.
1811 ft.

Relative:
Higher

Actual:
529 ft.

WALLACH (ERWIN) **LTANKS** **S100122477**
430 ANDREWS STREET **HIST LTANKS** **N/A**
ROCHESTER, NY

LTANKS:
Site ID: 160080
Spill No: 8603686
Spill Date: 8/29/1986
Spill Cause: Tank Failure
Spill Source: Commercial/Industrial
Spill Class: Known release that creates potential for fire or hazard. DEC Response. Willing Responsible Party. Corrective action taken.
Spill Closed Dt: 9/22/1986
Facility Addr2: Not reported
Cleanup Ceased: 9/22/1986

WALLACH (ERWIN) (Continued) **S100122477**

Cleanup Meets Standard:	True
SWIS:	2814
Investigator:	BWFINSTE
Referred To:	Not reported
Reported to Dept:	8/29/1986
CID:	28
Water Affected:	Not reported
Spill Notifier:	Responsible Party
Last Inspection:	Not reported
Recommended Penalty:	Penalty Not Recommended
UST Involvement:	True
Remediation Phase:	0
Date Entered In Computer:	9/5/1986
Spill Record Last Update:	4/17/2001
Spiller Name:	ERWIN'S SERVICE STATION
Spiller Company:	ERWIN WALLACH
Spiller Address:	430 ANDREWS ST & UNIVERS
Spiller City,St,Zip:	ZZ
Spiller County:	001
Spiller Contact:	Not reported
Spiller Phone:	Not reported
Spiller Extention:	Not reported
DEC Region:	8
DER Facility ID:	135212
DEC Memo:	Prior to Sept, 2004 data translation this spill Lead_DEC Field was "BF" / / : ROCHESTER FIRE DEPT NOTIFIED; MCHD NOTIFIED. / / : TANK REPLACEMENTS ON 9/22; MCHD ON SCENE; ROCH FD ALSO PRESENT. / / : TANK REPLACEMENTS ON 9/22; MCHD ON SCENE; ROCH FD ALSO PRESENT; NO EVIDENCE OF CONTAMINATION FOUND; NO FURTHER ACTION NECCESSARY. 4/17/01: PAPER FILE REMOVED AS PER PAPER RETENTION POLICY.
Remarks:	2000 AND 4000 GALLON UNLEADED U.G. TANKS; CORE SAMPLES INDICATED VERY SLIGHT ODOR. OWNER TO REPLACE ALL TANKS

Material:

Site ID:	160080
Operable Unit ID:	900920
Operable Unit:	01
Material ID:	476502
Material Code:	0009
Material Name:	Gasoline
Case No.:	Not reported
Material FA:	Petroleum
Quantity:	0
Units:	Pounds
Recovered:	No
Resource Affected:	Not reported
Oxygenate:	False

Tank Test:

Site ID:	Not reported
Spill Tank Test:	Not reported
Tank Number:	Not reported
Tank Size:	Not reported
Test Method:	Not reported
Leak Rate:	Not reported
Gross Fail:	Not reported

WALLACH (ERWIN) (Continued) **S100122477**

Modified By: Not reported
Last Modified: Not reported
Test Method: Not reported

HIST LTANKS:
Region of Spill: 8
Spill Number: 8603686
Spill Date: 08/29/1986
Spill Time: 08:00
Spill Cause: Tank Failure
Resource Affectd: Groundwater
Water Affected: Not reported
Spill Source: Other Commercial/Industrial
Spill Class: Known release that creates potential for fire or hazard. DEC Response. Willing Responsible Party. Corrective action taken.
Spill Closed Dt: 09/22/86
Cleanup Ceased: 09/22/86
Cleanup Meets Standard: True
Investigator: BF
Caller Name: Not reported
Caller Agency: Not reported
Caller Phone: Not reported
Caller Extension: Not reported
Notifier Name: Not reported
Notifier Agency: Not reported
Notifier Phone: Not reported
Notifier Extension: Not reported
Reported to Department Date: 08/29/86
Reported to Department Time: 09:00
SWIS: 26
Spiller Contact: Not reported
Spiller Phone: Not reported
Spiller Extention: Not reported
Spiller Name: ERWIN WALLACH
Spiller Address: ERWIN'S SERVICE STATION
Spiller City,St,Zip: 430 ANDREWS ST & UNIVERS
Spiller Cleanup Date: / /
Facility Contact: Not reported
Facility Phone: (716) 232-1887
Facility Extention: Not reported
Spill Notifier: Responsible Party
PBS Number: Not reported
Last Inspection: / /
Recommended Penalty: Penalty Not Recommended
Enforcement Date: / /
Investigation Complete: / /
UST Involvement: True
Date Region Sent Summary to Central Office: / /
Corrective Action Plan Submitted: / /
Date Spill Entered In Computer Data File: 09/05/86
Time Spill Entered In Computer Data File: Not reported
Spill Record Last Update: 04/17/01
Is Updated: False

Tank:

WALLACH (ERWIN) (Continued) **S100122477**

PBS Number: Not reported
Tank Number: Not reported
Tank Size: Not reported
Test Method: Not reported
Leak Rate Failed Tank: Not reported
Gross Leak Rate: Not reported

Material:
Material Class Type: Petroleum
Quantity Spilled: 0
Unkonwn Quantity Spilled: False
Units: Pounds
Quantity Recovered: 0
Unkonwn Quantity Recovered: False
Material: GASOLINE
Class Type: GASOLINE
Times Material Entry In File: 21329
CAS Number: Not reported
Last Date: 19940929
DEC Remarks: / / : ROCHESTER FIRE DEPT NOTIFIED; MCHD NOTIFIED. / / : TANK REPLACEMENTS ON 9/22; MCHD ON SCENE; ROCH FD ALSO PRESENT. / / : TANK REPLACEMENTS ON 9/22; MCHD ON SCENE; ROCH FD ALSO PRESENT; NO EVIDENCE OF CONTAMINATION FOUND; NO FURTHER ACTION NECCESSARY. 4/17/01: PAPER FILE REMOVED AS PER PAPER RETENTION POLICY.
Spill Cause: 2000 AND 4000 GALLON UNLEADED U.G. TANKS; CORE SAMPLES INDICATED VERY SLIGHT ODOR. OWNER TO REPLACE ALL TANKS

63
ENE
1/4-1/2
0.368 mi.
1942 ft.

BLUE BIRD COACH LINES INC **HIST LTANKS** **U003315444**
795 EAST MAIN STREET **UST** **N/A**
ROCHESTER, NY 14605 **HIST UST**
NY Spills
NY Hist Spills

Relative:
Lower

Actual:
504 ft.

HIST LTANKS:
Region of Spill: 8
Spill Number: 9503707
Spill Date: 06/26/1995
Spill Time: 09:00
Spill Cause: Tank Failure
Resource Affectd: On Land
Water Affected: Not reported
Spill Source: Other Commercial/Industrial
Spill Class: Known release that creates potential for fire or hazard. DEC Response. Willing Responsible Party. Corrective action taken.
Spill Closed Dt: / /
Cleanup Ceased: / /
Cleanup Meets Standard: False
Investigator: TW
Caller Name: Not reported
Caller Agency: Not reported
Caller Phone: Not reported
Caller Extension: Not reported
Notifier Name: Not reported
Notifier Agency: Not reported
Notifier Phone: Not reported
Notifier Extension: Not reported
Reported to Department Date: 06/26/95
Reported to Department Time: 12:14

BLUE BIRD COACH LINES INC (Continued) **U003315444**

SWIS: 26
Spiller Contact: Not reported
Spiller Phone: Not reported
Spiller Extention: Not reported
Spiller Name: BLUE BIRD COACH LINES
Spiller Address: SAME
Spiller City,St,Zip: Not reported
Spiller Cleanup Date: / /
Facility Contact: Not reported
Facility Phone: (800) 441-1111
Facility Extention: Not reported
Spill Notifier: Tank Tester
PBS Number: Not reported
Last Inspection: / /
Recommended Penalty: Penalty Not Recommended
Enforcement Date: / /
Investigation Complete: / /
UST Involvement: False
Date Region Sent Summary to Central Office: / /
Corrective Action Plan Submitted: / /
Date Spill Entered In Computer Data File: 07/05/95
Time Spill Entered In Computer Data File: Not reported
Spill Record Last Update: 07/13/95
Is Updated: False

Tank:
PBS Number: Not reported
Tank Number: Not reported
Tank Size: Not reported
Test Method: Not reported
Leak Rate Failed Tank: Not reported
Gross Leak Rate: Not reported

Material:
Material Class Type: Petroleum
Quantity Spilled: 400
Unkonwn Quantity Spilled: False
Units: Gallons
Quantity Recovered: 0
Unkonwn Quantity Recovered: False
Material: WASTE OIL
Class Type: WASTE OIL
Times Material Entry In File: 9509
CAS Number: Not reported
Last Date: 19940927
DEC Remarks: 06/26/95: MZ SPOKE TO JUNCO ON SITE-STATED THAT WASTE OIL CONTAMINATION EXTENDS BEYOND 12-14 FT AND POSSIBLY GOES UNDER A BUILDING. MZ INFORMED JUNCO TO REMOVE BOTH 10000 GAL UST S WHICH ARE ADJACENT.... 06/26/95: ...TO WASTE OIL EXCAVATION. TIM WALSH/PETE MILLER TO INSPECT SITE. 06/26/95: LT JOHN FLYNN, DONNA AUXLER OF ROCHESTER FIRE DEPT ON SITE. WALSH, MILLER INSPECT. EXCAVATION DEPTH ABOUT 10 FT. GREY SOILS OBSERVED AT BOTTOM OF PIT; SOME ODOR NOTED IN 10,000 GAL TANK PIT. 06/26/95: ..BLACK/GREY SOIL REMOVED FROM WASTE OIL TANK PIT. STOCKPILED ON SITE ON PLASTIC. 09/16/96 RECEIVED SAMPLE RESULTS FROM BLUEBIRD VIA BUFFALO DRILLING OF EXCAVATIONS. ELEVATED CONCENTRATIONS OF SOME 8021 STARS 1 COMPOUNDS DETECTED IN WASTE OIL PIT BOTTOM AND 10K EAST TANK PIT. ALSO RECEIVED SOIL DISPOSAL RECEIPTS FOR SOIL REMOVED FROM SITE.
Spill Cause: MZ SPOKE TO RICK SCOPPA WHO STATED THAT WHILE REMOVING A 1000 GAL UNDERGROUND

BLUE BIRD COACH LINES INC (Continued) **U003315444**

STORAGE TANK WITH WASTE OIL, CONTAMIINATED SOIL WAS ENCOUNTERED. SCOPPA TO HAVE DAVE JUNCO, ON SITE, CALL NYSDEC.

UST:

Facility Id:	8-439398
Region:	STATE
DEC Region:	8
Site Status:	Unregulated
Program Type:	PBS
Expiration Date:	N/A
UTM X:	289353.24862999999
UTM Y:	4781899.5427900003
Site ID:	50218

Tank Number:	001
Tank Status:	Closed - Removed
Tank Model:	Not reported
Pipe Model:	Not reported
Install Date:	12/1/1980
Capacity Gallons:	10000
Tightness Test Method:	03
Next Test Date:	Not reported
Date Tank Closed:	6/1/1995
Tank ID:	150211
Tank Location:	5
Tank Type:	Steel/carbon steel
Date Test:	6/1/1992
Register:	True
Modified By:	TRANSLAT
Last Modified:	3/4/2004

Tank Number:	002
Tank Status:	Closed - Removed
Tank Model:	Not reported
Pipe Model:	Not reported
Install Date:	12/1/1980
Capacity Gallons:	10000
Tightness Test Method:	03
Next Test Date:	Not reported
Date Tank Closed:	6/1/1995
Tank ID:	150212
Tank Location:	5
Tank Type:	Steel/carbon steel
Date Test:	6/1/1992
Register:	True
Modified By:	TRANSLAT
Last Modified:	3/4/2004

Tank Number:	003
Tank Status:	Closed - Removed
Tank Model:	Not reported
Pipe Model:	Not reported
Install Date:	Not reported
Capacity Gallons:	1000
Tightness Test Method:	NN

BLUE BIRD COACH LINES INC (Continued) **U003315444**

Next Test Date: Not reported
Date Tank Closed: 6/1/1995
Tank ID: 156528
Tank Location: 5
Tank Type: Steel/carbon steel
Date Test: Not reported
Register: True
Modified By: TRANSLAT
Last Modified: 3/4/2004

Tank Number: 004
Tank Status: Closed - Removed
Tank Model: Not reported
Pipe Model: Not reported
Install Date: Not reported
Capacity Gallons: 1000
Tightness Test Method: NN
Next Test Date: Not reported
Date Tank Closed: 6/1/1995
Tank ID: 156529
Tank Location: 5
Tank Type: Steel/carbon steel
Date Test: Not reported
Register: True
Modified By: TRANSLAT
Last Modified: 3/4/2004

UST_PBS_BSAFFIL:
Site Id: 50218
Program Number: 8-439398
Facility Type: Emergency Contact
Affiliation Type: 11
Affiliation Subtype: NNN
Company Name: BLUE BIRD COACH LINES INC
Contact Type: Not reported
Contact Name: MIKE BEDORE
Address1: Not reported
Address2: Not reported
City: Not reported
State: NN
Zip Code: Not reported
Country Code: 001
Phone: (716) 546-8383
Phone Ext: Not reported
Email: Not reported
Fax Number: Not reported
Modified By: TRANSLAT
Date Last Modified: 3/4/2004

Site Id: 50218
Program Number: 8-439398
Facility Type: Owner
Affiliation Type: 01
Affiliation Subtype: E
Company Name: BLUE BIRD COACH LINES INC
Contact Type: Not reported

BLUE BIRD COACH LINES INC (Continued) **U003315444**

Contact Name:	Not reported
Address1:	502 NORTH BARRY STREET
Address2:	Not reported
City:	OLEAN
State:	NY
Zip Code:	14760
Country Code:	001
Phone:	(716) 372-5500
Phone Ext:	Not reported
Email:	Not reported
Fax Number:	Not reported
Modified By:	TRANSLAT
Date Last Modified:	3/4/2004

Site Id:	50218
Program Number:	8-439398
Facility Type:	Mail Contact
Affiliation Type:	07
Affiliation Subtype:	NNN
Company Name:	BLUE BIRD COACH LINES INC
Contact Type:	Not reported
Contact Name:	Not reported
Address1:	502 NORTH BARRY STREET
Address2:	Not reported
City:	OLEAN
State:	NY
Zip Code:	14760
Country Code:	001
Phone:	(716) 372-5500
Phone Ext:	Not reported
Email:	Not reported
Fax Number:	Not reported
Modified By:	TRANSLAT
Date Last Modified:	3/4/2004

Site Id:	50218
Program Number:	8-439398
Facility Type:	On-Site Operator
Affiliation Type:	04
Affiliation Subtype:	NNN
Company Name:	BLUE BIRD COACH LINES INC
Contact Type:	Not reported
Contact Name:	BLUE BIRD COACH LINES INC
Address1:	Not reported
Address2:	Not reported
City:	Not reported
State:	NN
Zip Code:	Not reported
Country Code:	001
Phone:	(716) 546-8383
Phone Ext:	Not reported
Email:	Not reported
Fax Number:	Not reported
Modified By:	TRANSLAT
Date Last Modified:	3/4/2004

BLUE BIRD COACH LINES INC (Continued) **U003315444**

UST_AST_PBS_BSEQUIP:

Site Id:	50218
Tank Id Number:	156528
Tank Number:	003
Equipment:	H00
Code Name:	None
Type:	Tank Leak Detection

Site Id:	50218
Tank Id Number:	156528
Tank Number:	003
Equipment:	C02
Code Name:	Underground/On-ground
Type:	Pipe Location

Site Id:	50218
Tank Id Number:	156528
Tank Number:	003
Equipment:	I00
Code Name:	None
Type:	Overfill

Site Id:	50218
Tank Id Number:	156528
Tank Number:	003
Equipment:	A00
Code Name:	None
Type:	Tank Internal Protection

Site Id:	50218
Tank Id Number:	156528
Tank Number:	003
Equipment:	J02
Code Name:	Suction
Type:	Dispenser

Site Id:	50218
Tank Id Number:	156528
Tank Number:	003
Equipment:	B00
Code Name:	None
Type:	Tank External Protection

Site Id:	50218
Tank Id Number:	156528
Tank Number:	003
Equipment:	D01
Code Name:	Steel/Carbon Steel/Iron
Type:	Pipe Type

Site Id:	50218
Tank Id Number:	156528
Tank Number:	003
Equipment:	G00
Code Name:	None
Type:	Tank Secondary Containment

BLUE BIRD COACH LINES INC (Continued) **U003315444**

Site Id: 50218
Tank Id Number: 150211
Tank Number: 001
Equipment: C02
Code Name: Underground/On-ground
Type: Pipe Location

Site Id: 50218
Tank Id Number: 150212
Tank Number: 002
Equipment: I00
Code Name: None
Type: Overfill

Site Id: 50218
Tank Id Number: 150211
Tank Number: 001
Equipment: H00
Code Name: None
Type: Tank Leak Detection

Site Id: 50218
Tank Id Number: 156528
Tank Number: 003
Equipment: F00
Code Name: None
Type: Pipe External Protection

Site Id: 50218
Tank Id Number: 150212
Tank Number: 002
Equipment: G00
Code Name: None
Type: Tank Secondary Containment

Site Id: 50218
Tank Id Number: 150212
Tank Number: 002
Equipment: C02
Code Name: Underground/On-ground
Type: Pipe Location

Site Id: 50218
Tank Id Number: 150212
Tank Number: 002
Equipment: A00
Code Name: None
Type: Tank Internal Protection

Site Id: 50218
Tank Id Number: 150212
Tank Number: 002
Equipment: D01
Code Name: Steel/Carbon Steel/Iron
Type: Pipe Type

Site Id: 50218

BLUE BIRD COACH LINES INC (Continued) **U003315444**

Tank Id Number: 150212
Tank Number: 002
Equipment: H00
Code Name: None
Type: Tank Leak Detection

Site Id: 50218
Tank Id Number: 150211
Tank Number: 001
Equipment: D01
Code Name: Steel/Carbon Steel/Iron
Type: Pipe Type

Site Id: 50218
Tank Id Number: 150211
Tank Number: 001
Equipment: G00
Code Name: None
Type: Tank Secondary Containment

Site Id: 50218
Tank Id Number: 150212
Tank Number: 002
Equipment: J02
Code Name: Suction
Type: Dispenser

Site Id: 50218
Tank Id Number: 150211
Tank Number: 001
Equipment: A00
Code Name: None
Type: Tank Internal Protection

Site Id: 50218
Tank Id Number: 150211
Tank Number: 001
Equipment: J02
Code Name: Suction
Type: Dispenser

Site Id: 50218
Tank Id Number: 150212
Tank Number: 002
Equipment: F00
Code Name: None
Type: Pipe External Protection

Site Id: 50218
Tank Id Number: 150211
Tank Number: 001
Equipment: F00
Code Name: None
Type: Pipe External Protection

Site Id: 50218
Tank Id Number: 156529

BLUE BIRD COACH LINES INC (Continued) **U003315444**

Tank Number: 004
Equipment: B00
Code Name: None
Type: Tank External Protection

Site Id: 50218
Tank Id Number: 156529
Tank Number: 004
Equipment: C02
Code Name: Underground/On-ground
Type: Pipe Location

Site Id: 50218
Tank Id Number: 150212
Tank Number: 002
Equipment: B00
Code Name: None
Type: Tank External Protection

Site Id: 50218
Tank Id Number: 150211
Tank Number: 001
Equipment: B00
Code Name: None
Type: Tank External Protection

Site Id: 50218
Tank Id Number: 156529
Tank Number: 004
Equipment: I00
Code Name: None
Type: Overfill

Site Id: 50218
Tank Id Number: 156529
Tank Number: 004
Equipment: A00
Code Name: None
Type: Tank Internal Protection

Site Id: 50218
Tank Id Number: 150211
Tank Number: 001
Equipment: I00
Code Name: None
Type: Overfill

Site Id: 50218
Tank Id Number: 156529
Tank Number: 004
Equipment: H00
Code Name: None
Type: Tank Leak Detection

Site Id: 50218
Tank Id Number: 156529
Tank Number: 004

BLUE BIRD COACH LINES INC (Continued) **U003315444**

Equipment: D01
Code Name: Steel/Carbon Steel/Iron
Type: Pipe Type

Site Id: 50218
Tank Id Number: 156529
Tank Number: 004
Equipment: G00
Code Name: None
Type: Tank Secondary Containment

Site Id: 50218
Tank Id Number: 156529
Tank Number: 004
Equipment: F00
Code Name: None
Type: Pipe External Protection

HIST UST:
PBS Number: 8-439398
SPDES Number: Not reported
Emergency Contact: MIKE BEDORE
Emergency Telephone: (716) 546-8383
Operator: BLUE BIRD COACH LINES INC
Operator Telephone: (716) 546-8383
Owner Name: BLUE BIRD COACH LINES INC
Owner Address: 502 NORTH BARRY STREET
Owner City,St,Zip: OLEAN, NY 14760
Owner Telephone: (716) 372-5500
Owner Type: Corporate/Commercial
Owner Subtype: Not reported
Mailing Name: BLUE BIRD COACH LINES INC
Mailing Address: 502 NORTH BARRY STREET
Mailing Address 2: Not reported
Mailing City,St,Zip: OLEAN, NY 14760
Mailing Contact: Not reported
Mailing Telephone: (716) 372-5500
Owner Mark: First Owner
Facility Status: 2 - Unregulated by PBS (the total capacity is less than 1,101 gallons) and Subpart 360-14.
Facility Addr2: Not reported
SWIS ID: 2614
Old PBS Number: Not reported
Facility Type: TRUCKING/TRANSPORTATION
Inspected Date: 19940805
Inspector: RC
Inspection Result: Not reported
Federal ID: Not reported
Certification Flag: False
Certification Date: 03/25/1993
Expiration Date: 05/19/1998
Renew Flag: False
Renewal Date: Not reported
Total Capacity: 0
FAMT: True
Facility Screen: No Missing Data
Owner Screen: Minor Data Missing

BLUE BIRD COACH LINES INC (Continued) **U003315444**

Tank Screen:	0
Dead Letter:	False
CBS Number:	Not reported
Town or City:	ROCHESTER (C)
County Code:	26
Town or City:	14
Region:	8
Tank Id:	001
Tank Location:	UNDERGROUND
Tank Status:	Closed-Removed
Install Date:	19801201
Capacity (gals):	10000
Product Stored:	LEADED GASOLINE
Tank Type:	Steel/carbon steel
Tank Internal:	None
Tank External:	None
Pipe Location:	Underground
Pipe Type:	STEEL/IRON
Pipe Internal:	None
Pipe External:	None
Second Containment:	None
Leak Detection:	None
Overfill Prot:	None
Dispenser:	Suction
Date Tested:	06/01/1992
Next Test Date:	Not reported
Missing Data for Tank:	No Missing Data
Date Closed:	06/01/1995
Test Method:	Horner EZ Check
Deleted:	False
Updated:	True
Lat/long:	Not reported
Tank Id:	002
Tank Location:	UNDERGROUND
Tank Status:	Closed-Removed
Install Date:	19801201
Capacity (gals):	10000
Product Stored:	DIESEL
Tank Type:	Steel/carbon steel
Tank Internal:	None
Tank External:	None
Pipe Location:	Underground
Pipe Type:	STEEL/IRON
Pipe Internal:	None
Pipe External:	None
Second Containment:	None
Leak Detection:	None
Overfill Prot:	None
Dispenser:	Suction
Date Tested:	06/01/1992
Next Test Date:	Not reported
Missing Data for Tank:	No Missing Data
Date Closed:	06/01/1995
Test Method:	Horner EZ Check

BLUE BIRD COACH LINES INC (Continued) **U003315444**

Deleted:	False
Updated:	True
Lat/long:	Not reported

Tank Id:	003
Tank Location:	UNDERGROUND
Tank Status:	Closed-Removed
Install Date:	Not reported
Capacity (gals):	1000
Product Stored:	UNKNOWN
Tank Type:	Steel/carbon steel
Tank Internal:	None
Tank External:	None
Pipe Location:	Underground
Pipe Type:	STEEL/IRON
Pipe Internal:	None
Pipe External:	None
Second Containment:	None
Leak Detection:	None
Overfill Prot:	None
Dispenser:	Suction
Date Tested:	Not reported
Next Test Date:	Not reported
Missing Data for Tank:	No Missing Data
Date Closed:	06/01/1995
Test Method:	Not reported
Deleted:	False
Updated:	True
Lat/long:	Not reported

Tank Id:	004
Tank Location:	UNDERGROUND
Tank Status:	Closed-Removed
Install Date:	Not reported
Capacity (gals):	1000
Product Stored:	USED OIL
Tank Type:	Steel/carbon steel
Tank Internal:	None
Tank External:	None
Pipe Location:	Underground
Pipe Type:	STEEL/IRON
Pipe Internal:	None
Pipe External:	None
Second Containment:	None
Leak Detection:	None
Overfill Prot:	None
Dispenser:	0
Date Tested:	Not reported
Next Test Date:	Not reported
Missing Data for Tank:	No Missing Data
Date Closed:	06/01/1995
Test Method:	Not reported
Deleted:	False
Updated:	True
Lat/long:	Not reported

BLUE BIRD COACH LINES INC (Continued) **U003315444**

NY Spills:

Site ID:	86954
Facility Addr2:	Not reported
Facility ID:	9503707
Spill Number:	9503707
Facility Type:	ER
SWIS:	2814
Investigator:	TPWALSH
Referred To:	Not reported
Spill Date:	6/26/1995
Reported to Dept:	6/26/1995
CID:	28
Spill Cause:	Equipment Failure
Water Affected:	Not reported
Spill Source:	Commercial/Industrial
Spill Notifier:	Tank Tester
Cleanup Ceased:	1/13/2005
Cleanup Meets Std:	False
Last Inspection:	Not reported
Recommended Penalty:	Penalty Not Recommended
UST Trust:	False
Spill Class:	Known release that creates potential for fire or hazard. DEC Response. Willing Responsible Party. Corrective action taken.
Spill Closed Dt:	1/13/2005
Remediation Phase:	0
Date Entered In Computer:	7/5/1995
Spill Record Last Update:	1/9/2009
Spiller Name:	Not reported
Spiller Company:	BLUE BIRD COACH LINES
Spiller Address:	SAME
Spiller City,St,Zip:	ZZ
Spiller Company:	001
Contact Name:	Not reported
Contact Phone:	Not reported
DEC Region:	8
DER Facility ID:	49486
DEC Memo:	Prior to Sept, 2004 data translation this spill Lead_DEC Field was "TW" 06/26/95: MZ SPOKE TO JUNCO ON SITE-STATED THAT WASTE OIL CONTAMINATION EXTENDS BEYOND 12-14 FT AND POSSIBLY GOES UNDER A BUILDING. MZ INFORMED JUNCO TO REMOVE BOTH 10000 GAL UST'S WHICH ARE ADJACENT.... 06/26/95: ...TO WASTE OIL EXCAVATION. TIM WALSH/PETE MILLER TO INSPECT SITE. 06/26/95: LT JOHN FLYNN, DONNA AUXLER OF ROCHESTER FIRE DEPT ON SITE. WALSH, MILLER INSPECT. EXCAVATION DEPTH ABOUT 10 FT. GREY SOILS OBSERVED AT BOTTOM OF PIT; SOME ODOR NOTED IN 10,000 GAL TANK PIT. 06/26/95: ..BLACK/GREY SOIL REMOVED FROM WASTE OIL TANK PIT. STOCKPILED ON SITE ON PLASTIC. 09/16/96 RECEIVED SAMPLE RESULTS FROM BLUEBIRD VIA BUFFALO DRILLING OF EXCAVATIONS. ELEVATED CONCENTRATIONS OF SOME 8021 STARS #1 COMPOUNDS DETECTED IN WASTE OIL PIT BOTTOM AND 10K EAST TANK PIT. ALSO RECEIVED SOIL DISPOSAL RECEIPTS FOR SOIL REMOVED FROM SITE. 1/13/05: DD/TW FILE REVIEW. PROPERTY SOLD APPROX. 1996 - BLUE BIRD MOVED TO HENRIETTA (NOW COACH USA). 1995 SOIL CONC. NEAR OR BELOW TAGMS. NO FURTHER ACTION REQUIRED - SPILL FILE CLOSED. 01/09/09: PAPER FILE REMOVED PER FILE RETENTION POLICY.
Remarks:	MZ SPOKE TO RICK SCOPPA WHO STATED THAT WHILE REMOVING A 1000 GAL UNDERGROUND STORAGE TANK WITH WASTE OIL, CONTAMIINATED SOIL WAS ENCOUNTERED. SCOPPA TO HAVE DAVE JUNCO, ON SITE, CALL NYSDEC.

BLUE BIRD COACH LINES INC (Continued) **U003315444**

Material:

Site ID:	86954
Operable Unit ID:	1018166
Operable Unit:	01
Material ID:	365213
Material Code:	0022
Material Name:	Waste Oil/Used Oil
Case No.:	Not reported
Material FA:	Petroleum
Quantity:	400
Units:	Gallons
Recovered:	No
Resource Affected:	Not reported
Oxygenate:	False

Tank Test:

Site ID:	Not reported
Spill Tank Test:	Not reported
Tank Number:	Not reported
Tank Size:	Not reported
Test Method:	Not reported
Leak Rate:	Not reported
Gross Fail:	Not reported
Modified By:	Not reported
Last Modified:	Not reported
Test Method:	Not reported

Site ID:	86953
Facility Addr2:	Not reported
Facility ID:	8805817
Spill Number:	8805817
Facility Type:	ER
SWIS:	2814
Investigator:	SCHMIDT
Referred To:	Not reported
Spill Date:	10/7/1988
Reported to Dept:	10/12/1988
CID:	28
Spill Cause:	Equipment Failure
Water Affected:	Not reported
Spill Source:	Commercial/Industrial
Spill Notifier:	Health Department
Cleanup Ceased:	10/12/1988
Cleanup Meets Std:	True
Last Inspection:	Not reported
Recommended Penalty:	Penalty Not Recommended
UST Trust:	False
Spill Class:	Not reported
Spill Closed Dt:	10/12/1988
Remediation Phase:	0
Date Entered In Computer:	12/2/2003
Spill Record Last Update:	12/2/2003
Spiller Name:	Not reported
Spiller Company:	BLUE BIRD COACH LINES
Spiller Address:	795 EAST MAIN STREET

BLUE BIRD COACH LINES INC (Continued) **U003315444**

Spiller City,St,Zip:	ROCHESTER, ZZ
Spiller Company:	001
Contact Name:	Not reported
Contact Phone:	Not reported
DEC Region:	8
DER Facility ID:	79710
DEC Memo:	Prior to Sept, 2004 data translation this spill Lead_DEC Field was "CS" 10/12/88: ROCHESTER FIRE, GREG HERSCH, ON SITE. CLEANED UP WITH SPEEDY DRI. AES TO REMOVE DRUMMED MATERIAL.
Remarks:	SPILLED FUEL ONTO PARKING LOT - TANK LEAK ON THE BUS. CHARLES HALM, CONTACT.

Material:

Site ID:	86953
Operable Unit ID:	922706
Operable Unit:	01
Material ID:	457726
Material Code:	0008
Material Name:	Diesel
Case No.:	Not reported
Material FA:	Petroleum
Quantity:	50
Units:	Gallons
Recovered:	No
Resource Affected:	Not reported
Oxygenate:	False

Tank Test:

Site ID:	Not reported
Spill Tank Test:	Not reported
Tank Number:	Not reported
Tank Size:	Not reported
Test Method:	Not reported
Leak Rate:	Not reported
Gross Fail:	Not reported
Modified By:	Not reported
Last Modified:	Not reported
Test Method:	Not reported

Click this hyperlink while viewing on your computer to access additional NY_SPILL: detail in the EDR Site Report.

NY Hist Spills:

Region of Spill:	8
Spill Number:	8805817
Investigator:	CS
Caller Name:	Not reported
Caller Agency:	Not reported
Caller Phone:	Not reported
Notifier Name:	Not reported
Notifier Agency:	Not reported
Notifier Phone:	Not reported
Spill Date/Time:	10/07/1988 01:00
Reported to Dept Date/Time:	10/12/88 08:54
SWIS:	26
Spiller Name:	BLUE BIRD COACH LINES

BLUE BIRD COACH LINES INC (Continued) **U003315444**

Spiller Contact:	Not reported
Spiller Phone:	(716) 546-8383
Spiller Address:	795 EAST MAIN STREET
Spiller City,St,Zip:	ROCHESTER
Spill Cause:	Equipment Failure
Reported to Dept:	On Land
Water Affected:	Not reported
Spill Source:	01
Spill Notifier:	Health Department
PBS Number:	Not reported
Cleanup Ceased:	10/12/88
Cleanup Meets Std:	True
Last Inspection:	/ /
Recommended Penalty:	Penalty Not Recommended
Spiller Cleanup Dt:	/ /
Enforcement Date:	/ /
Invstgn Complete:	/ /
UST Involvement:	False
Spill Class:	Not reported
Spill Closed Dt:	10/12/88
Corrective Action Plan Submitted:	/ /
Date Region Sent Summary to Central Office:	/ /
Date Spill Entered In Computer Data File:	10/12/88
Date Spill Entered In Computer Data File:	Not reported
Update Date:	/ /
Is Updated:	False

Tank:

PBS Number:	Not reported
Tank Number:	Not reported
Tank Size:	Not reported
Test Method:	Not reported
Leak Rate Failed Tank:	Not reported
Gross Leak Rate:	Not reported

Material:

Material Class Type:	Petroleum
Quantity Spilled:	50
Unkonwn Quantity Spilled:	False
Units:	Gallons
Quantity Recovered:	0
Unkonwn Quantity Recovered:	False
Material:	DIESEL
Class Type:	DIESEL
Times Material Entry In File:	10625
CAS Number:	Not reported
Last Date:	19940728
DEC Remarks:	10/12/88: ROCHESTER FIRE, GREG HERSCH, ON SITE. CLEANED UP WITH SPEEDY DRI. AES TO REMOVE DRUMMED MATERIAL.
Remark:	SPILLED FUEL ONTO PARKING LOT - TANK LEAK ON THE BUS. CHARLES HALM, CONTACT.

64
SE
1/4-1/2
0.397 mi.
2097 ft.

EMPIRE STATE COLLEGE
8 PRINCE STREET
ROCHESTER, NY

LTANKS **S100493984**
HIST LTANKS **N/A**

Relative:
Higher

Actual:
524 ft.

LTANKS:

Site ID:	193900
Spill No:	9206618
Spill Date:	9/4/1992
Spill Cause:	Tank Failure
Spill Source:	Commercial/Industrial
Spill Class:	Known release with minimal potential for fire or hazard. DEC Response. Willing Responsible Party. Corrective action taken.
Spill Closed Dt:	10/12/1994
Facility Addr2:	Not reported
Cleanup Ceased:	10/12/1994
Cleanup Meets Standard:	True
SWIS:	2814
Investigator:	DLTILTON
Referred To:	Not reported
Reported to Dept:	9/4/1992
CID:	28
Water Affected:	Not reported
Spill Notifier:	Responsible Party
Last Inspection:	Not reported
Recommended Penalty:	Penalty Not Recommended
UST Involvement:	False
Remediation Phase:	0
Date Entered In Computer:	9/9/1992
Spill Record Last Update:	10/18/1994
Spiller Name:	Not reported
Spiller Company:	ROCK PROPERTIES
Spiller Address:	SAME
Spiller City,St,Zip:	ZZ
Spiller County:	001
Spiller Contact:	Not reported
Spiller Phone:	Not reported
Spiller Extention:	Not reported
DEC Region:	8
DER Facility ID:	161615
DEC Memo:	Prior to Sept, 2004 data translation this spill Lead_DEC Field was "DT" 09/04/92: SEAR BROWN TOOK SAMPLES FROM TANK PIT EXCAVATION. SENDING COIES OF RESULTS TO THIS OFFICE. ROCK PROP TO BIOREMEDIATE 1/4 YD SOIL BY PLACING ON PLASTIC & MIXING W/MANURE. TO BE DISPOSED OF ON-SITE. 09/04/92: THEY WILL SCREEN SIDEWALLS AND TANK BOTTOM WITH HNU. 10/12/94: J FLICK ON SITE; ;NO SOIL ON SITE. NO FURTHER ACTION REQUIRED BY SPILLS.
Remarks:	WHILE REMOVING 8,000 GAL U/G #2 FUEL OIL TANK ENCOUNTERED 1/4 YD OF CONTAMINATED SOIL. SEAR BROWN USED HNU TO CONFIRM CLEANLINESS OF SIDEWALLS AND TANK BOTTOM. CONTACT: CARL RACHFAL

Material:

Site ID:	193900
Operable Unit ID:	970406
Operable Unit:	01
Material ID:	407320
Material Code:	0001
Material Name:	#2 Fuel Oil

EMPIRE STATE COLLEGE (Continued) **S100493984**

Case No.:	Not reported
Material FA:	Petroleum
Quantity:	0
Units:	Gallons
Recovered:	No
Resource Affected:	Not reported
Oxygenate:	False

Tank Test:

Site ID:	Not reported
Spill Tank Test:	Not reported
Tank Number:	Not reported
Tank Size:	Not reported
Test Method:	Not reported
Leak Rate:	Not reported
Gross Fail:	Not reported
Modified By:	Not reported
Last Modified:	Not reported
Test Method:	Not reported

HIST LTANKS:

Region of Spill:	8
Spill Number:	9206618
Spill Date:	09/04/1992
Spill Time:	13:30
Spill Cause:	Tank Failure
Resource Affectd:	On Land
Water Affected:	Not reported
Spill Source:	Other Commercial/Industrial
Spill Class:	Known release with minimal potential for fire or hazard. DEC Response. Willing Responsible Party. Corrective action taken.
Spill Closed Dt:	10/12/94
Cleanup Ceased:	10/12/94
Cleanup Meets Standard:	True
Investigator:	DT
Caller Name:	Not reported
Caller Agency:	Not reported
Caller Phone:	Not reported
Caller Extension:	Not reported
Notifier Name:	Not reported
Notifier Agency:	Not reported
Notifier Phone:	Not reported
Notifier Extension:	Not reported
Reported to Department Date:	09/04/92
Reported to Department Time:	15:03
SWIS:	26
Spiller Contact:	Not reported
Spiller Phone:	Not reported
Spiller Extention:	Not reported
Spiller Name:	ROCK PROPERTIES
Spiller Address:	SAME
Spiller City,St,Zip:	Not reported
Spiller Cleanup Date:	/ /
Facility Contact:	Not reported
Facility Phone:	(716) 461-5754

EMPIRE STATE COLLEGE (Continued) **S100493984**

Facility Extention: Not reported
Spill Notifier: Responsible Party
PBS Number: Not reported
Last Inspection: / /
Recommended Penalty: Penalty Not Recommended
Enforcement Date: / /
Investigation Complete: / /
UST Involvement: False
Date Region Sent Summary to Central Office: / /
Corrective Action Plan Submitted: / /
Date Spill Entered In Computer Data File: 09/09/92
Time Spill Entered In Computer Data File: Not reported
Spill Record Last Update: 10/18/94
Is Updated: False

Tank:
PBS Number: Not reported
Tank Number: Not reported
Tank Size: Not reported
Test Method: Not reported
Leak Rate Failed Tank: Not reported
Gross Leak Rate: Not reported

Material:
Material Class Type: Petroleum
Quantity Spilled: 0
Unkonwn Quantity Spilled: False
Units: Gallons
Quantity Recovered: 0
Unkonwn Quantity Recovered: False
Material: #2 FUEL OIL
Class Type: #2 FUEL OIL
Times Material Entry In File: 24464
CAS Number: Not reported
Last Date: 19941207
DEC Remarks: 09/04/92: SEAR BROWN TOOK SAMPLES FROM TANK PIT EXCAVATION. SENDING COIES OF RESULTS TO THIS OFFICE. ROCK PROP TO BIOREMEDIATE 1/4 YD SOIL BY PLACING ON PLASTIC MIXING W/MANURE. TO BE DISPOSED OF ON-SITE. 09/04/92: THEY WILL SCREEN SIDEWALLS AND TANK BOTTOM WITH HNU. 10/12/94: J FLICK ON SITE; ;NO SOIL ON SITE. NO FURTHER ACTION REQUIRED BY SPILLS.
Spill Cause: WHILE REMOVING 8,000 GAL U/G 2 FUEL OIL TANK ENCOUNTERED 1/4 YD OF CONTAMINATED SOIL. SEAR BROWN USED HNU TO CONFIRM CLEANLINESS OF SIDEWALLS AND TANK BOTTOM. CONTACT: CARL RACHFAL

---

65 **RED CROSS** **LTANKS** **S100124170**
East **50 PRINCE STREET** **HIST LTANKS** **N/A**
1/4-1/2 **ROCHESTER, NY**
0.432 mi.
2281 ft.

Relative:
Lower

Actual:
511 ft.

LTANKS:
Site ID: 290234
Spill No: 9005489
Spill Date: 8/17/1990
Spill Cause: Tank Failure
Spill Source: Institutional, Educational, Gov., Other
Spill Class: Known release with minimal potential for fire or hazard. DEC Response. Willing Responsible Party. Corrective action taken.

RED CROSS (Continued) **S100124170**

Spill Closed Dt:	8/17/1990
Facility Addr2:	Not reported
Cleanup Ceased:	8/17/1990
Cleanup Meets Standard:	True
SWIS:	2814
Investigator:	MAGER
Referred To:	Not reported
Reported to Dept:	8/17/1990
CID:	28
Water Affected:	Not reported
Spill Notifier:	Other
Last Inspection:	Not reported
Recommended Penalty:	Penalty Not Recommended
UST Involvement:	True
Remediation Phase:	0
Date Entered In Computer:	8/20/1990
Spill Record Last Update:	8/28/1990
Spiller Name:	Not reported
Spiller Company:	RED CROSS
Spiller Address:	SAME
Spiller City,St,Zip:	ZZ
Spiller County:	001
Spiller Contact:	Not reported
Spiller Phone:	Not reported
Spiller Extention:	Not reported
DEC Region:	8
DER Facility ID:	235018
DEC Memo:	Prior to Sept, 2004 data translation this spill Lead_DEC Field was "DM" 08/17/90: MARCOR REP WILL BE ON SITE UNTIL 4:30 PM. 08/17/90: P. MILLER ON SITE. HAD MARCOR REMOVE CONTAMINATED SOIL FOR SUBSEQUENT DISPOSAL. MR PATRICK MASON-RED CROSS CONTACT 716-256-4132. RED CROSS DID NOT KEEP DAILY INVENTORY RECORDS. 08/17/90: IT IS IMPOSSIBLE TO DETERMINE AMOUNT OF PRODUCT LOST. NATIVE SOIL APPEARS TO BE VERY SANDY, NO GROUNDWATER ENCOUNTERED.
Remarks:	WHILE REMOVING A 2000 GAL UNDERGRND GAS TANK CONTAMINATION WAS FOUND. MARCOR IS REQUESTING AN INSPECTION BY DEC.

Material:

Site ID:	290234
Operable Unit ID:	943027
Operable Unit:	01
Material ID:	436536
Material Code:	0009
Material Name:	Gasoline
Case No.:	Not reported
Material FA:	Petroleum
Quantity:	0
Units:	Not reported
Recovered:	No
Resource Affected:	Not reported
Oxygenate:	False

Tank Test:

Site ID:	Not reported
Spill Tank Test:	Not reported
Tank Number:	Not reported

RED CROSS (Continued) **S100124170**

Tank Size:	Not reported
Test Method:	Not reported
Leak Rate:	Not reported
Gross Fail:	Not reported
Modified By:	Not reported
Last Modified:	Not reported
Test Method:	Not reported

HIST LTANKS:

Region of Spill:	8
Spill Number:	9005489
Spill Date:	08/17/1990
Spill Time:	14:00
Spill Cause:	Tank Failure
Resource Affectd:	Groundwater
Water Affected:	Not reported
Spill Source:	Other Non Commercial/Industrial
Spill Class:	Known release with minimal potential for fire or hazard. DEC Response. Willing Responsible Party. Corrective action taken.
Spill Closed Dt:	08/17/90
Cleanup Ceased:	08/17/90
Cleanup Meets Standard:	True
Investigator:	DM
Caller Name:	Not reported
Caller Agency:	Not reported
Caller Phone:	Not reported
Caller Extension:	Not reported
Notifier Name:	Not reported
Notifier Agency:	Not reported
Notifier Phone:	Not reported
Notifier Extension:	Not reported
Reported to Department Date:	08/17/90
Reported to Department Time:	14:43
SWIS:	26
Spiller Contact:	Not reported
Spiller Phone:	Not reported
Spiller Extention:	Not reported
Spiller Name:	RED CROSS
Spiller Address:	SAME
Spiller City,St,Zip:	Not reported
Spiller Cleanup Date:	/ /
Facility Contact:	Not reported
Facility Phone:	Not reported
Facility Extention:	Not reported
Spill Notifier:	Other
PBS Number:	Not reported
Last Inspection:	/ /
Recommended Penalty:	Penalty Not Recommended
Enforcement Date:	/ /
Investigation Complete:	/ /
UST Involvement:	True
Date Region Sent Summary to Central Office:	/ /
Corrective Action Plan Submitted:	/ /
Date Spill Entered In Computer Data File:	08/20/90
Time Spill Entered In Computer Data File:	Not reported
Spill Record Last Update:	08/28/90

RED CROSS (Continued) **S100124170**

Is Updated: False

Tank:
PBS Number: Not reported
Tank Number: Not reported
Tank Size: Not reported
Test Method: Not reported
Leak Rate Failed Tank: Not reported
Gross Leak Rate: Not reported

Material:
Material Class Type: Petroleum
Quantity Spilled: 0
Unkonwn Quantity Spilled: False
Units: Not reported
Quantity Recovered: 0
Unkonwn Quantity Recovered: False
Material: GASOLINE
Class Type: GASOLINE
Times Material Entry In File: 21329
CAS Number: Not reported
Last Date: 19940929
DEC Remarks: 08/17/90: MARCOR REP WILL BE ON SITE UNTIL 4:30 PM. 08/17/90: P. MILLER ON SITE. HAD MARCOR REMOVE CONTAMINATED SOIL FOR SUBSEQUENT DISPOSAL. MR PATRICK MASON-RED CROSS CONTACT 716-256-4132. RED CROSS DID NOT KEEP DAILY INVENTORY RECORDS. 08/17/90:IT IS IMPOSSIBLE TO DETERMINE AMOUNT OF PRODUCT LOST. NATIVE SOIL APPEARS TO BE VERY SANDY, NO GROUNDWATER ENCOUNTERED.
Spill Cause: WHILE REMOVING A 2000 GAL UNDERGRND GAS TANK CONTAMINATION WAS FOUND. MARCOR IS REQUESTING AN INSPECTION BY DEC.

---

66 **94 PRINCE STREET** **LTANKS** **S101508457**
ENE **94 PRINCE STREET** **HIST LTANKS** **N/A**
1/4-1/2 **ROCHESTER, NY**
0.455 mi.
2404 ft.

Relative:
Lower

Actual:
503 ft.

LTANKS:
Site ID: 142807
Spill No: 9502629
Spill Date: 5/30/1995
Spill Cause: Tank Failure
Spill Source: Private Dwelling
Spill Class: Known release with minimal potential for fire or hazard. DEC Response. Willing Responsible Party. Corrective action taken.
Spill Closed Dt: 6/22/1995
Facility Addr2: Not reported
Cleanup Ceased: 6/22/1995
Cleanup Meets Standard: True
SWIS: 2814
Investigator: MFZAMIAR
Referred To: Not reported
Reported to Dept: 5/30/1995
CID: 28
Water Affected: Not reported
Spill Notifier: Affected Persons
Last Inspection: Not reported
Recommended Penalty: Penalty Not Recommended
UST Involvement: False

94 PRINCE STREET (Continued) **S101508457**

Remediation Phase:	0
Date Entered In Computer:	6/1/1995
Spill Record Last Update:	2/5/2004
Spiller Name:	Not reported
Spiller Company:	LYNN CARY
Spiller Address:	3284 SPRING BEAUTY CRESEN
Spiller City,St,Zip:	WALWORTH, NY 14568
Spiller County:	001
Spiller Contact:	Not reported
Spiller Phone:	Not reported
Spiller Extention:	Not reported
DEC Region:	8
DER Facility ID:	121835
DEC Memo:	Prior to Sept, 2004 data translation this spill Lead_DEC Field was "MZ" 05/30/95: CALLER STATED THAT THERE IS NO SUMP IN BASEMENT. FLOOR IS CONCRETE. SPILLER IS CONTACTING COMPANY TO PUMP OUT TANK & REMOVE IT. 05/30/95: MZ ON SITE W/OWNER & RESIDENT. TANK IS LEAKING A A FEW DROPS PER MINUTE RATE. A BUCKET HAS BEEN PLACED UNDER TANK TO CATCH PRODUCT. KITTY LITTER HAS BEEN USED TO ABSORB THE PRODUCT ON THE FLOOR. 05/30/95: ...VERY LITTLE SPILLED TO THE FLOOR. OWNER TO HAVE TANK PUMPED OUT AND REMOVED. 06/22/95: MZ MET TENANT ON SITE. TANK WAS REMOVED BY OWNER & CONTAMINATION CLEANED UP. SLIGHT ODOR LINGERING IN BASEMENT. TENANT TO LEAVE WINDOWS OPEN TO VENT. NO FURTHER ACTION REQUIRED. 02/05/04: PAPER FILE REMOVED PER FILE RETENTION POLICY.
Remarks:	OLD HEATING OIL TANK IN BASEMENT, WHICH STILL CONTAINS SOME PRODUCT IS LEAKING AT A SLOW RATE (COUPLE OF DROPS PER MINUTE). OWNER IS USING OLD NEWSPAPERS TO CAPTURE LEAKING PRODUCT.

Material:

Site ID:	142807
Operable Unit ID:	1017050
Operable Unit:	01
Material ID:	367682
Material Code:	0001
Material Name:	#2 Fuel Oil
Case No.:	Not reported
Material FA:	Petroleum
Quantity:	0
Units:	Gallons
Recovered:	No
Resource Affected:	Not reported
Oxygenate:	False

Tank Test:

Site ID:	Not reported
Spill Tank Test:	Not reported
Tank Number:	Not reported
Tank Size:	Not reported
Test Method:	Not reported
Leak Rate:	Not reported
Gross Fail:	Not reported
Modified By:	Not reported
Last Modified:	Not reported
Test Method:	Not reported

94 PRINCE STREET (Continued) **S101508457**

HIST LTANKS:

Region of Spill:	8
Spill Number:	9502629
Spill Date:	05/30/1995
Spill Time:	14:00
Spill Cause:	Tank Failure
Resource Affectd:	On Land
Water Affected:	Not reported
Spill Source:	Private Dwelling
Spill Class:	Known release with minimal potential for fire or hazard. DEC Response. Willing Responsible Party. Corrective action taken.
Spill Closed Dt:	06/22/95
Cleanup Ceased:	06/22/95
Cleanup Meets Standard:	True
Investigator:	MZ
Caller Name:	Not reported
Caller Agency:	Not reported
Caller Phone:	Not reported
Caller Extension:	Not reported
Notifier Name:	Not reported
Notifier Agency:	Not reported
Notifier Phone:	Not reported
Notifier Extension:	Not reported
Reported to Department Date:	05/30/95
Reported to Department Time:	15:30
SWIS:	26
Spiller Contact:	Not reported
Spiller Phone:	Not reported
Spiller Extention:	Not reported
Spiller Name:	LYNN CARY
Spiller Address:	3284 SPRING BEAUTY CRESEN
Spiller City,St,Zip:	WALWORTH, NY 14568
Spiller Cleanup Date:	/ /
Facility Contact:	Not reported
Facility Phone:	(315) 986-9310
Facility Extention:	Not reported
Spill Notifier:	Affected Persons
PBS Number:	Not reported
Last Inspection:	/ /
Recommended Penalty:	Penalty Not Recommended
Enforcement Date:	/ /
Investigation Complete:	/ /
UST Involvement:	False
Date Region Sent Summary to Central Office:	/ /
Corrective Action Plan Submitted:	/ /
Date Spill Entered In Computer Data File:	06/01/95
Time Spill Entered In Computer Data File:	Not reported
Spill Record Last Update:	07/07/95
Is Updated:	False

Tank:

PBS Number:	Not reported
Tank Number:	Not reported
Tank Size:	Not reported
Test Method:	Not reported
Leak Rate Failed Tank:	Not reported

94 PRINCE STREET (Continued) **S101508457**

Gross Leak Rate: Not reported

Material:
Material Class Type: Petroleum
Quantity Spilled: 0
Unkonwn Quantity Spilled: False
Units: Gallons
Quantity Recovered: 0
Unkonwn Quantity Recovered: False
Material: #2 FUEL OIL
Class Type: #2 FUEL OIL
Times Material Entry In File: 24464
CAS Number: Not reported
Last Date: 19941207
DEC Remarks: 05/30/95: CALLER STATED THAT THERE IS NO SUMP IN BASEMENT. FLOOR IS CONCRETE. SPILLER IS CONTACTING COMPANY TO PUMP OUT TANK REMOVE IT. 05/30/95: MZ ON SITE W/OWNER RESIDENT. TANK IS LEAKING A A FEW DROPS PER MINUTE RATE. A BUCKET HAS BEEN PLACED UNDER TANK TO CATCH PRODUCT. KITTY LITTER HAS BEEN USED TO ABSORB THE PRODUCT ON THE FLOOR. 05/30/95: ...VERY LITTLE SPILLED TO THE FLOOR. OWNER TO HAVE TANK PUMPED OUT AND REMOVED. 06/22/95: MZ MET TENANT ON SITE. TANK WAS REMOVED BY OWNER CONTAMINATION CLEANED UP. SLIGHT ODOR LINGERING IN BASEMENT. TENANT TO LEAVE WINDOWS OPEN TO VENT. NO FURTHER ACTION REQUIRED.
Spill Cause: OLD HEATING OIL TANK IN BASEMENT, WHICH STILL CONTAINS SOME PRODUCT IS LEAKING AT A SLOW RATE COUPLE OF DROPS PER MINUTE). OWNER IS USING OLD NEWSPAPERS TO CAPTURE LEAKING PRODUCT.

---

67 **CONSTRUCTION SITE** **LTANKS** **S105054405**
SW **CLINTON / BROAD STREET** **HIST LTANKS** **N/A**
1/4-1/2 **ROCHESTER, NY**
0.456 mi.
2409 ft.

Relative:
Higher

Actual:
535 ft.

LTANKS:
Site ID: 215022
Spill No: 8804512
Spill Date: 8/22/1988
Spill Cause: Tank Failure
Spill Source: Commercial/Industrial
Spill Class: Known release with minimal potential for fire or hazard. DEC Response. Willing Responsible Party. Corrective action taken.
Spill Closed Dt: 8/24/1988
Facility Addr2: Not reported
Cleanup Ceased: 8/24/1988
Cleanup Meets Standard: True
SWIS: 2814
Investigator: SCHMIDT
Referred To: Not reported
Reported to Dept: 8/22/1988
CID: Not reported
Water Affected: GROUNDWATER
Spill Notifier: Affected Persons
Last Inspection: Not reported
Recommended Penalty: Penalty Not Recommended
UST Involvement: False
Remediation Phase: 0
Date Entered In Computer: 8/26/1988
Spill Record Last Update: 3/13/2007
Spiller Name: Not reported

CONSTRUCTION SITE (Continued) **S105054405**

Spiller Company:	UNKNOWN
Spiller Address:	Not reported
Spiller City,St,Zip:	ZZ
Spiller County:	001
Spiller Contact:	Not reported
Spiller Phone:	Not reported
Spiller Extention:	Not reported
DEC Region:	8
DER Facility ID:	178149
DEC Memo:	Prior to Sept, 2004 data translation this spill Lead_DEC Field was "CS". 08/22/88: OIL APPEARED TO BE CONTAINED ON SITE. ADVISED TO NOTIFY IF ANYTHING IS FOUND AT BEDROCK. NO FURTHER CLEANUP AT THIS TIME. 08/24/88: CS ON SITE. TANK PUMPED OUT & REMOVED. ~3-5 CUBIC YDS OF SOIL WAS SEGREGATED & REMOVED FROM SITE. EXCAVATION PIT WILL EXTEND TO BEDROCK & THE PIT SIDES WERE OF CLAY LIKE SOILS. 09/28/95: This is additional information about material spilled from the translation of the old spill file: #2 FUEL/WATER. 03/13/07: PAPER FILE REMOVED PER FILE RETENTION POLICY.
Remarks:	WATER/#2 FUEL FOUND IN OLD TANK - EMPIRE WRECKING REMOVED TANK - OLD 500 GALLON FUEL OIL TANK WHICH WAS LOCATED ON SITE OF CONSTRUCTION. JOE SCANLAN, LECESSE CONTRACTORS, CONTACT.

Material:

Site ID:	215022
Operable Unit ID:	919510
Operable Unit:	01
Material ID:	456450
Material Code:	0001
Material Name:	#2 Fuel Oil
Case No.:	Not reported
Material FA:	Petroleum
Quantity:	0
Units:	Gallons
Recovered:	No
Resource Affected:	Not reported
Oxygenate:	False

Tank Test:

Site ID:	Not reported
Spill Tank Test:	Not reported
Tank Number:	Not reported
Tank Size:	Not reported
Test Method:	Not reported
Leak Rate:	Not reported
Gross Fail:	Not reported
Modified By:	Not reported
Last Modified:	Not reported
Test Method:	Not reported

HIST LTANKS:

Region of Spill:	8
Spill Number:	8804512
Spill Date:	08/22/1988
Spill Time:	12:00
Spill Cause:	Tank Failure

CONSTRUCTION SITE (Continued) **S105054405**

Resource Affectd: Groundwater
Water Affected: Not reported
Spill Source: Other Commercial/Industrial
Spill Class: Not reported
Spill Closed Dt: 08/24/88
Cleanup Ceased: 08/24/88
Cleanup Meets Standard: True
Investigator: CS
Caller Name: Not reported
Caller Agency: Not reported
Caller Phone: Not reported
Caller Extension: Not reported
Notifier Name: Not reported
Notifier Agency: Not reported
Notifier Phone: Not reported
Notifier Extension: Not reported
Reported to Department Date: 08/22/88
Reported to Department Time: 14:55
SWIS: 26
Spiller Contact: Not reported
Spiller Phone: Not reported
Spiller Extention: Not reported
Spiller Name: UNKNOWN
Spiller Address: Not reported
Spiller City,St,Zip: Not reported
Spiller Cleanup Date: / /
Facility Contact: Not reported
Facility Phone: (716) 458-4795
Facility Extention: Not reported
Spill Notifier: Affected Persons
PBS Number: Not reported
Last Inspection: / /
Recommended Penalty: Penalty Not Recommended
Enforcement Date: / /
Investigation Complete: / /
UST Involvement: False
Date Region Sent Summary to Central Office: / /
Corrective Action Plan Submitted: / /
Date Spill Entered In Computer Data File: 08/26/88
Time Spill Entered In Computer Data File: Not reported
Spill Record Last Update: 08/26/88
Is Updated: False

Tank:
PBS Number: Not reported
Tank Number: Not reported
Tank Size: Not reported
Test Method: Not reported
Leak Rate Failed Tank: Not reported
Gross Leak Rate: Not reported

Material:
Material Class Type: Petroleum
Quantity Spilled: 0
Unkonwn Quantity Spilled: False
Units: Gallons
Quantity Recovered: 0

CONSTRUCTION SITE (Continued) **S105054405**

Unkonwn Quantity Recovered: False
Material: #2 FUEL OIL
Class Type: #2 FUEL OIL
Times Material Entry In File: 24464
CAS Number: Not reported
Last Date: 19941207
DEC Remarks: 08/22/88: OIL APPEARED TO BE CONTAINED ON SITE. ADVISED TO NOTIFY IF ANYTHING IS FOUND AT BEDROCK. NO FURTHER CLEANUP AT THIS TIME. 08/24/88: CS ON SITE. TANK PUMPED OUT REMOVED. 3-5 CUBIC YDS OF SOIL WAS SEGREGATED REMOVED FROM SITE. EXCAVATIONPIT WILL EXTEND TO BEDROCK THE PIT SIDES WERE OF CLAY LIKE SOILS. 09/28/95: This is additional information about material spilled from the translation of the old spill file: 2 FUEL/WATER.
Spill Cause: WATER/ 2 FUEL FOUND IN OLD TANK - EMPIRE WRECKING REMOVED TANK - OLD 500 GALLON FUEL OIL TANK WHICH WAS LOCATED ON SITE OF CONSTRUCTION. JOE SCANLAN, LECESSE CONTRACTORS, CONTACT.

68
North
1/4-1/2
0.471 mi.
2487 ft.

143 DAVIS STREET **LTANKS** **S100124455**
143 DAVIS STREET **HIST LTANKS** **N/A**
ROCHESTER, NY

Relative:
Lower

Actual:
500 ft.

LTANKS:
Site ID: 319657
Spill No: 9010672
Spill Date: 1/4/1991
Spill Cause: Tank Failure
Spill Source: Institutional, Educational, Gov., Other
Spill Class: Not reported
Spill Closed Dt: 1/7/1991
Facility Addr2: Not reported
Cleanup Ceased: 1/7/1991
Cleanup Meets Standard: True
SWIS: 2814
Investigator: JRMARCHI
Referred To: Not reported
Reported to Dept: 1/4/1991
CID: 28
Water Affected: Not reported
Spill Notifier: Tank Tester
Last Inspection: Not reported
Recommended Penalty: Penalty Not Recommended
UST Involvement: True
Remediation Phase: 0
Date Entered In Computer: 1/24/1991
Spill Record Last Update: 1/25/1991
Spiller Name: Not reported
Spiller Company: CITY OF ROCHESTER
Spiller Address: Not reported
Spiller City,St,Zip: ROCHESTER, NY
Spiller County: 001
Spiller Contact: Not reported
Spiller Phone: Not reported
Spiller Extention: Not reported
DEC Region: 8
DER Facility ID: 257543
DEC Memo: Prior to Sept, 2004 data translation this spill Lead_DEC Field was "JM" 01/04/91: LOT IS ABANDONED & PRESENTLY OWNED BY CITY OF

143 DAVIS STREET (Continued) **S100124455**

ROCHESTER. LOT USED TO BE SITE OF OLD GARAGE. 01/07/91: JOE MARCHITELL TO INSPECT SITE AND MEET NICK HARDING OF MALCOLM PIRNEY ON SITE. 01/07/91: MET WITH NICK HARDING - MALCOLM PIRNIE. NO SIGNIFICANT PETROLEUM CONTAMINATION IN EXCAVATION WHERE TANK WAS REMOVED. HOLE TO BE BACKFILLED WITH NO ADDITITIONAL CLEANUP NECESSARY.
Not reported
Remarks: ZIMMERMAN OF MARCOR CALLED IN TO INFORM US OF CONTAMINATED SOIL FOUND AT TANK EXCAVATION SITE. MARCOR REMOVED 550 GAL UNDERGRND DIESEL TANK & DISCOVERED CONTAMINATION.

Material:
Site ID: 319657
Operable Unit ID: 947812
Operable Unit: 01
Material ID: 430806
Material Code: 0008
Material Name: Diesel
Case No.: Not reported
Material FA: Petroleum
Quantity: 0
Units: Gallons
Recovered: No
Resource Affected: Not reported
Oxygenate: False

Tank Test:
Site ID: Not reported
Spill Tank Test: Not reported
Tank Number: Not reported
Tank Size: Not reported
Test Method: Not reported
Leak Rate: Not reported
Gross Fail: Not reported
Modified By: Not reported
Last Modified: Not reported
Test Method: Not reported

HIST LTANKS:
Region of Spill: 8
Spill Number: 9010672
Spill Date: 01/04/1991
Spill Time: 12:07
Spill Cause: Tank Failure
Resource Affectd: Groundwater
Water Affected: Not reported
Spill Source: Other Non Commercial/Industrial
Spill Class: Not reported
Spill Closed Dt: 01/07/91
Cleanup Ceased: 01/07/91
Cleanup Meets Standard: True
Investigator: JM
Caller Name: Not reported
Caller Agency: Not reported
Caller Phone: Not reported
Caller Extension: Not reported

143 DAVIS STREET (Continued) **S100124455**

Notifier Name: Not reported
Notifier Agency: Not reported
Notifier Phone: Not reported
Notifier Extension: Not reported
Reported to Department Date: 01/04/91
Reported to Department Time: 12:17
SWIS: 26
Spiller Contact: Not reported
Spiller Phone: Not reported
Spiller Extention: Not reported
Spiller Name: CITY OF ROCHESTER
Spiller Address: Not reported
Spiller City,St,Zip: Not reported
Spiller Cleanup Date: / /
Facility Contact: Not reported
Facility Phone: Not reported
Facility Extention: Not reported
Spill Notifier: Tank Tester
PBS Number: Not reported
Last Inspection: / /
Recommended Penalty: Penalty Not Recommended
Enforcement Date: / /
Investigation Complete: / /
UST Involvement: True
Date Region Sent Summary to Central Office: / /
Corrective Action Plan Submitted: / /
Date Spill Entered In Computer Data File: 01/24/91
Time Spill Entered In Computer Data File: Not reported
Spill Record Last Update: 01/25/91
Is Updated: False

Tank:
PBS Number: Not reported
Tank Number: Not reported
Tank Size: Not reported
Test Method: Not reported
Leak Rate Failed Tank: Not reported
Gross Leak Rate: Not reported

Material:
Material Class Type: Petroleum
Quantity Spilled: 0
Unkonwn Quantity Spilled: False
Units: Gallons
Quantity Recovered: 0
Unkonwn Quantity Recovered: False
Material: DIESEL
Class Type: DIESEL
Times Material Entry In File: 10625
CAS Number: Not reported
Last Date: 19940728
DEC Remarks: 01/04/91: LOT IS ABANDONED PRESENTLY OWNED BY CITY OF ROCHESTER. LOT USED TO BE SITE OF OLD GARAGE. 01/07/91: JOE MARCHITELL TO INSPECT SITE AND MEET NICK HARDING OF MALCOLM PIRNEY ON SITE. 01/07/91: MET WITH NICK HARDING - MALCOLM PIRNIE. NO SIGNIFICANT PETROLEUM CONTAMINATION IN EXCAVATION WHERE TANK WAS REMOVED. HOLE TO BE BACKFILLED WITH NO ADDITITIONAL CLEANUP NECESSARY.
Spill Cause: ZIMMERMAN OF MARCOR CALLED IN TO INFORM US OF CONTAMINATED SOIL FOUND AT TANK

143 DAVIS STREET (Continued) **S100124455**

EXCAVATION SITE. MARCOR REMOVED 550 GAL UNDERGRND DIESEL TANK DISCOVERED CONTAMINATION.

P69 **NUSBAUM CLEANER DISTRIB.** **LTANKS S104276552**
West **304-308 ANDREW ST.** **HIST LTANKS N/A**
1/4-1/2 **ROCHESTER, NY**
0.474 mi.
2501 ft. **Site 1 of 2 in cluster P**

Relative:
Higher

Actual:
526 ft.

LTANKS:

Site ID:	310251
Spill No:	8601285
Spill Date:	5/22/1986
Spill Cause:	Tank Failure
Spill Source:	Commercial/Industrial
Spill Class:	Known release that creates potential for fire or hazard. DEC Response. Willing Responsible Party. Corrective action taken.
Spill Closed Dt:	5/23/1986
Facility Addr2:	Not reported
Cleanup Ceased:	5/23/1986
Cleanup Meets Standard:	True
SWIS:	2814
Investigator:	BLUEY
Referred To:	Not reported
Reported to Dept:	5/22/1986
CID:	28
Water Affected:	Not reported
Spill Notifier:	Health Department
Last Inspection:	Not reported
Recommended Penalty:	Penalty Not Recommended
UST Involvement:	False
Remediation Phase:	0
Date Entered In Computer:	6/3/1986
Spill Record Last Update:	8/18/2003
Spiller Name:	Not reported
Spiller Company:	NUSBAUM CLEANER DISTRIBUT
Spiller Address:	304-308 ANDREWS STREET
Spiller City,St,Zip:	ROCHESTER, NY
Spiller County:	001
Spiller Contact:	Not reported
Spiller Phone:	Not reported
Spiller Extention:	Not reported
DEC Region:	8
DER Facility ID:	250417
DEC Memo:	Prior to Sept, 2004 data translation this spill Lead_DEC Field was "CB" CASE CLOSED. 02/13/01: PAPER FILE REMOVED AS PER PAPER RETENTION POLICY.
Remarks:	C/O ROCK HAZMAT TEAM RESPONDED AND CLEANED UP A SMALL QUANTITY OF FABRIC SOFTENER. ACTUAL QUANTITY SPILLED-1-2 PINTS.

Material:

Site ID:	310251
Operable Unit ID:	898899
Operable Unit:	01
Material ID:	477829
Material Code:	1615A
Material Name:	RRX FABRIC SOFTENER

NUSBAUM CLEANER DISTRIB. (Continued) **S104276552**

Case No.:	Not reported
Material FA:	Other
Quantity:	0
Units:	Pounds
Recovered:	No
Resource Affected:	Not reported
Oxygenate:	False

Tank Test:

Site ID:	Not reported
Spill Tank Test:	Not reported
Tank Number:	Not reported
Tank Size:	Not reported
Test Method:	Not reported
Leak Rate:	Not reported
Gross Fail:	Not reported
Modified By:	Not reported
Last Modified:	Not reported
Test Method:	Not reported

HIST LTANKS:

Region of Spill:	8
Spill Number:	8601285
Spill Date:	05/22/1986
Spill Time:	15:15
Spill Cause:	Tank Failure
Resource Affectd:	On Land
Water Affected:	Not reported
Spill Source:	Other Commercial/Industrial
Spill Class:	Known release that creates potential for fire or hazard. DEC Response. Willing Responsible Party. Corrective action taken.
Spill Closed Dt:	05/23/86
Cleanup Ceased:	05/23/86
Cleanup Meets Standard:	True
Investigator:	CB
Caller Name:	Not reported
Caller Agency:	Not reported
Caller Phone:	Not reported
Caller Extension:	Not reported
Notifier Name:	Not reported
Notifier Agency:	Not reported
Notifier Phone:	Not reported
Notifier Extension:	Not reported
Reported to Department Date:	05/22/86
Reported to Department Time:	15:35
SWIS:	26
Spiller Contact:	Not reported
Spiller Phone:	Not reported
Spiller Extention:	Not reported
Spiller Name:	NUSBAUM CLEANER DIST.
Spiller Address:	304-308 ANDREW ST.
Spiller City,St,Zip:	ROCHESTER, NY
Spiller Cleanup Date:	/ /
Facility Contact:	Not reported
Facility Phone:	Not reported

NUSBAUM CLEANER DISTRIB. (Continued) **S104276552**

Facility Extention: Not reported
Spill Notifier: Health Department
PBS Number: Not reported
Last Inspection: / /
Recommended Penalty: Penalty Not Recommended
Enforcement Date: / /
Investigation Complete: / /
UST Involvement: False
Date Region Sent Summary to Central Office: / /
Corrective Action Plan Submitted: / /
Date Spill Entered In Computer Data File: 06/03/86
Time Spill Entered In Computer Data File: Not reported
Spill Record Last Update: 02/13/01
Is Updated: False

Tank:
PBS Number: Not reported
Tank Number: Not reported
Tank Size: Not reported
Test Method: Not reported
Leak Rate Failed Tank: Not reported
Gross Leak Rate: Not reported

Material:
Material Class Type: Hazardous Material
Quantity Spilled: 0
Unkonwn Quantity Spilled: False
Units: Pounds
Quantity Recovered: 0
Unkonwn Quantity Recovered: False
Material: RRX FABRIC SOFTENER
Class Type: RRX FABRIC SOFTENER
Times Material Entry In File: 1
CAS Number: Not reported
Last Date: Not reported
DEC Remarks: / / : CASE CLOSED. 02/13/01: PAPER FILE REMOVED AS PER PAPER RETENTION POLICY.
Spill Cause: C/O ROCK HAZMAT TEAM RESPONDED CLEANED UP-ACTUAL QUANTITY SPILLED-1-2PINTS

P70 **CULLARI (JAMES) APARTMENT** **LTANKS** **S101174706**
West **130 NORTH CLINTON AVENUE** **HIST LTANKS** **N/A**
1/4-1/2 **ROCHESTER, NY**
0.479 mi.
2528 ft. **Site 2 of 2 in cluster P**

Relative:
Higher

Actual:
527 ft.

LTANKS:
Site ID: 330395
Spill No: 9404660
Spill Date: 7/1/1994
Spill Cause: Tank Failure
Spill Source: Private Dwelling
Spill Class: Known release that creates potential for fire or hazard. (Highly Improbable)
Spill Closed Dt: 1/17/2006
Facility Addr2: Not reported
Cleanup Ceased: 1/17/2006
Cleanup Meets Standard: False
SWIS: 2814

CULLARI (JAMES) APARTMENT (Continued) **S101174706**

Investigator:	DBDAKE
Referred To:	Not reported
Reported to Dept:	7/1/1994
CID:	28
Water Affected:	Not reported
Spill Notifier:	Fire Department
Last Inspection:	Not reported
Recommended Penalty:	Penalty Not Recommended
UST Involvement:	False
Remediation Phase:	0
Date Entered In Computer:	7/6/1994
Spill Record Last Update:	1/17/2006
Spiller Name:	Not reported
Spiller Company:	JAMES CULLARI
Spiller Address:	RICH'S DUGWAY RD
Spiller City,St,Zip:	ROCHESTER, NY 14625
Spiller County:	001
Spiller Contact:	Not reported
Spiller Phone:	Not reported
Spiller Extention:	Not reported
DEC Region:	8
DER Facility ID:	265774
DEC Memo:	Prior to Sept, 2004 data translation this spill Lead_DEC Field was "TW" 07/01/94: FIRE DEPT PUMPED UP FREE PRODUCT & USED ABSORBENTS ON RESIDUAL. BUTCH JONES OF MCHD REPORTED 2 DRUMS OF LIQUID & 1 DRUM OF ABSORBENTS. JM SPOKE TO JIM CULLARI & ADVISED HIM OF DISPOSAL OPTIONS. HE IS TO ADVISE OFFICE OF ARRANGEMENTS. BASEMENT TO BE VENTILATED. 03/16/98: TRANSFERED BS TO TW. 1/13/06: DEC LEAD TRANSFERRED FROM TWALSH TO DDAKE. FILE REVIEW - NO ADDITIONAL INFORMATION FOUND - NO OTHER SPILLS REPORTED AT THIS ADDRESS OR NEARBY. CONTACTED CITY OF ROCHESTER ASSESSOR'S OFFICE - THERE HAS NEVER BEEN A BUILDING AT #130 NORTH CLINTON AVENUE. DID NOT FIND JAMES CULLARI VIA INTERNET SEARCH FOR PHONE #. DD SENT MCHD AN EMAIL TO SEE WHAT IS IN THEIR FILES. {{note: spill address changed on database from 130 north clinton ave. to 1130 north clinton ave.}} 1/17/06: DD RECEIVES FAX AND EMAIL FROM MARK LESZCZYNSKI FROM MCHD - SPILL ADDRESS WAS 1130 NOT 130 NORTH CLINTON AVENUE. A HAZMAT TEAM CONTAINED THE SPILL, WHICH WAS N A CONCRETE FLOOR IN THE BASEMENT. JOE MARCHITELL OF DEC ONSITE. DATABASE SEARCH ON CORRECT ADDRESS - NO FURTHER INFORMATION FOUND/ADDITIONAL SPILLS CALLED IN TO DEC. NO FURTHER ACTIONS REQUIRED BY SPILLS UNIT AT THIS TIME - SPILL FILE CLOSED. THIS FILE MAY BE REACTIVATED IF ADDITIONAL INFORMATION BECOMES AVAILABLE OR IF ADDITIONAL IMAPCTS/CONTAMINATION IS ENCOUNTERED.
Remarks:	AN ABOVEGROUND 275 GAL FUEL OIL TANK, LOCATED IN BASEMENT OF APARTMENT BLDG RUSTED. ESTIMATED LOSS OF 135 GALS OF #2 FUEL. TANK HAD NOT BEEN IN USE. CONVERTED TO NATURAL GAS. CONTACT: RP

Material:

Site ID:	330395
Operable Unit ID:	998784
Operable Unit:	01
Material ID:	381266
Material Code:	0001
Material Name:	#2 Fuel Oil
Case No.:	Not reported
Material FA:	Petroleum

CULLARI (JAMES) APARTMENT (Continued) **S101174706**

Quantity: 135
Units: Gallons
Recovered: No
Resource Affected: Not reported
Oxygenate: False

Tank Test:
Site ID: Not reported
Spill Tank Test: Not reported
Tank Number: Not reported
Tank Size: Not reported
Test Method: Not reported
Leak Rate: Not reported
Gross Fail: Not reported
Modified By: Not reported
Last Modified: Not reported
Test Method: Not reported

HIST LTANKS:
Region of Spill: 8
Spill Number: 9404660
Spill Date: 07/01/1994
Spill Time: 10:04
Spill Cause: Tank Failure
Resource Affectd: On Land
Water Affected: Not reported
Spill Source: Private Dwelling
Spill Class: Known release that creates potential for fire or hazard. (Highly Improbable)
Spill Closed Dt: / /
Cleanup Ceased: / /
Cleanup Meets Standard: False
Investigator: TW
Caller Name: Not reported
Caller Agency: Not reported
Caller Phone: Not reported
Caller Extension: Not reported
Notifier Name: Not reported
Notifier Agency: Not reported
Notifier Phone: Not reported
Notifier Extension: Not reported
Reported to Department Date: 07/01/94
Reported to Department Time: 14:30
SWIS: 26
Spiller Contact: Not reported
Spiller Phone: Not reported
Spiller Extention: Not reported
Spiller Name: JAMES CULLARI
Spiller Address: RICH'S DUGWAY RD
Spiller City,St,Zip: ROCHESTER, NY 14625
Spiller Cleanup Date: / /
Facility Contact: Not reported
Facility Phone: (716) 388-7961
Facility Extention: Not reported
Spill Notifier: Fire Department

CULLARI (JAMES) APARTMENT (Continued) **S101174706**

PBS Number: Not reported
Last Inspection: / /
Recommended Penalty: Penalty Not Recommended
Enforcement Date: / /
Investigation Complete: / /
UST Involvement: False
Date Region Sent Summary to Central Office: / /
Corrective Action Plan Submitted: / /
Date Spill Entered In Computer Data File: 07/06/94
Time Spill Entered In Computer Data File: Not reported
Spill Record Last Update: 03/16/98
Is Updated: False

Tank:
PBS Number: Not reported
Tank Number: Not reported
Tank Size: Not reported
Test Method: Not reported
Leak Rate Failed Tank: Not reported
Gross Leak Rate: Not reported

Material:
Material Class Type: Petroleum
Quantity Spilled: 135
Unkonwn Quantity Spilled: False
Units: Gallons
Quantity Recovered: 0
Unkonwn Quantity Recovered: False
Material: #2 FUEL OIL
Class Type: #2 FUEL OIL
Times Material Entry In File: 24464
CAS Number: Not reported
Last Date: 19941207
DEC Remarks: 07/01/94: FIRE DEPT PUMPED UP FREE PRODUCT USED ABSORBENTS ON RESIDUAL. BUTCH JONES OF MCHD REPORTED 2 DRUMS OF LIQUID 1 DRUM OF ABSORBENTS. JM SPOKE TO JIM CULLARI ADVISED HIM OF DISPOSAL OPTIONS. HE IS TO ADVISE OFFICE OF ARRANGEMENTS. BASEMENT TO BE VENTILATED. 03/16/98: TRANSFERED BS TO TW.
Spill Cause: AN ABOVEGROUND 275 GAL FUEL OIL TANK, LOCATED IN BASEMENT OF APARTMENT BLDG RUSTED. ESTIMATED LOSS OF 135 GALS OF 2 FUEL. TANK HAD NOT BEEN IN USE. CONVERTED TO NATURAL GAS. CONTACT: RP

---

71 **NAVY & MARINE CNTR #3** **FUDS** **1007211331**
North **N/A**
1/2-1 **ROCHESTER, NY**
0.545 mi.
2876 ft.

Relative:
Lower

Actual:
504 ft.

FUDS:
Federal Facility ID: NY9799F9536
FUDS #: C02NY1075
INST ID: 54399
Facility Name: NAVY & MARINE CNTR #3
City: Rochester
State: NY
EPA Region: 2
County: MONROE
Congressional District: 28
US Army District: New England District (NAE)

NAVY & MARINE CNTR #3 (Continued) **1007211331**

Fiscal Year: 2008
Telephone: 978-318-8238
NPL Status: Not Listed
RAB: Not reported
CTC: 457.3
Current Owner: PRIVATE

FUDS Description Details:

The Navy Reserve Center occupied less than 1 acre in Rochester, New York. The facilities were used for the training and conditioning of Navy personnel and included an indoor firing range for small arms. The backstop of the range could contain lead. T
The site is currently being used as a gymnasium.

FUDS History Details:

The site was leased in July 1956 and used until December 1970, when the Navy built a new facility on Paul Road. The site was returned to New York State, which sold it in 1992 to a private party. A recommended project includes further investigation of
f the backstops of two small arms firing ranges for lead contamination.

FUDS Current Program Details:

FUDS Future Program Details:

---

72 East 1/2-1 0.891 mi. 4705 ft.

Relative: Lower

Actual: 495 ft.

DAVIS-HOWLAND OIL CORP **SHWS** **U003315360**
200 ANDERSON AVENUE **VAPOR REOPENED** **N/A**
ROCHESTER, NY **HIST UST**
HIST AST
NY Spills
NY Hist Spills

SHWS:
Program: HW
Site Code: 58210
Classification: SIGNIFICANT THREAT TO THE PUBLIC HEALTH OR ENVIRONMENT - ACTION REQUIRED.
Region: 8
Acres: 1.000
HW Code: 828088
Record Add: 11/18/1999 12:00:00 PM
Record Upd: 6/26/2009 1:31:00 PM
Updated By: JXRIDER
Site Description: The site covers the area of approximately one acre from 190-220 Anderson Avenue and portions of adjacent properties in the city of Rochester. The site is bounded by a railroad yard to the north and residential and light commercial on the other three sides. The company mixed and repackaged petroleum products and chemicals at this location. In June of 1991, DEC staff inspected the site in response to an oil spill complaint and found several hundred drums of oils and solvents and several areas of stained soils. A NYSDEC contractor was subsequently hired to overpack leaking drums and obtain soil samples. The analytical results indicated that the surficial soils were contaminated with petroleum products and solvents. Davis-Howland conducted an additional soil investigation and the results confirmed the DEC analyses. As a result, Davis-Howland removed all drums of

DAVIS-HOWLAND OIL CORP (Continued) **U003315360**

liquid wastes and completed a surficial soil clean-up in July 1992. Following the soil removal, the excavated area was filled with clean soil. Approximately 341 tons of soil was disposed offsite as hazardous waste and approximately 120 cubic yards of soils were disposed offsite as non-hazardous petroleum contaminated soils. In 1991, Davis Howland conducted a groundwater investigation and the sampling results indicated heavy groundwater contamination with chlorinated and non-chlorinated solvents with levels exceeding groundwater standards by as much as five orders of magnitude. In September of 1994, this site was referred to the State Superfund (SSF) program. An SSF Remedial Investigation (RI) was completed in early 1997. A Record of Decision (ROD) was signed in March of 1997. The ROD called for air sparging, soil vapor extraction and soil removal. Groundwater contamination at deep levels was encountered during pre-design sampling activities, consequently deep groundwater contamination will also be addressed in the remedy. The Remedial Design was completed in September of 2000. Remedial construction began in 2001 and was completed in 2002. Since that time, the NYSDEC has been responsible for operation, monitoring, and maintenance of the entire groundwater collection and treatment system. Currently, treated water is being sampled, monitored and discharged through a dedicated discharge line to the sanitary sewer line along Anderson under permit with discharge limits established by Monroe County. Treated air is also being sampled, monitored and discharged in accordance with New York State guidelines. During 2004 and 2005 heating seasons, the NYSDEC and NYSDOH completed a soil vapor intrusion (SVI) study within the downgradient residential area. As a result of those investigations, indoor air in one structure is being monitored. Mitigation of another adjacent structure, through the installation of sub-slab depressurization (SSD) systems, may be necessary pending further review by NYSDOH. Site management continues in 2009. We have removed the catylitic oxidizer because concentrations of contaminants have declined significantly.

Env Problem: The groundwater beneath this site, both shallow and deep is contaminated by volatile organic compounds(VOCs). Two small areas of surface soil that were contaminated by metals were removed during the remedial action, and the subsurface soils,contaminated by VOCs, are being treated by air sparge/sve technology per the ROD Remedial construction of the air sparge/soil vapor extraction treatment system and groundwater extraction and treatment system required of the ROD was completed in 2002. Since that time, the NYSDEC has been responsible for site management of the entire air sparge/sve and groundwater collection and treatment system. Currently, treated water is being sampled, monitored and discharged through a dedicated discharge line to the sanitary sewer line along Anderson under permit with discharge limits established by Monroe County. Treated air is also being sampled, monitored and discharged in accordance with New York State guidelines. During 2004 and 2005 heating seasons, the NYSDEC and NYSDOH completed a soil vapor intrusion (SVI) study within the downgradient residential area. As a result of those investigations, indoor air in one structure is being monitored. Mitigation of another adjacent structure, through the installation of sub-slab depressurization (SSD) systems, may be necessary pending further review by NYSDOH.

Health Problem: Exposures via drinking water are not expected because this mixed commercial/residential area is served by public water. Recent groundwater data indicate that the potential for soil vapor intrusion

DAVIS-HOWLAND OIL CORP (Continued) **U003315360**

exists in on-site and off-site buildings. A soil vapor investigation is proposed for early 2005 to evaluate this potential exposure pathway. The site is partially fenced to discourage public access. However, during the December 1996 site visit, NYSDOH noted evidence of trespassing. NYSDOH will monitor the progress of the remedial actions to ensure that public health is protected.

Dump:	False
Structure:	True
Lagoon:	False
Landfill:	False
Pond:	False
Disp Start:	unknown
Disp Term:	unknown
Lat/Long:	43:09:28:0 / 77:34:51:0
Dell:	False
Record Add:	11/18/1999 12:00:00 PM
Record Upd:	11/18/1999 12:00:00 PM
Updated By:	INITIAL
Own Op:	Disp. Owner
Sub Type:	NNN
Owner Name:	Not reported
Owner Company:	DAVIS-HOWLAND OIL CORPORATION
Owner Address:	Not reported
Owner Addr2:	Not reported
Owner City,St,Zip:	ZZ
Owner Country:	United States of America
Own Op:	Owner
Sub Type:	E
Owner Name:	LAWRENCE KLEPPER, PRES.
Owner Company:	DAVIS-HOWLAND OIL CORPORATION
Owner Address:	144 HARWOOD CIR
Owner Addr2:	Not reported
Owner City,St,Zip:	ROCHESTER, NY 14625-1608
Owner Country:	United States of America
Own Op:	On-Site Operator
Sub Type:	NNN
Owner Name:	Not reported
Owner Company:	Davis-Howland Oil Corporation
Owner Address:	200 Anderson Avenue
Owner Addr2:	Not reported
Owner City,St,Zip:	Rochester, NY 14607
Owner Country:	United States of America
Own Op:	Owner
Sub Type:	NNN
Owner Name:	Not reported
Owner Company:	Davis-Howland Oil Corporation
Owner Address:	200 Anderson Avenue
Owner Addr2:	Not reported
Owner City,St,Zip:	Rochester, NY 14607
Owner Country:	United States of America
Own Op:	On-Site Operator
Sub Type:	E
Owner Name:	LAWRENCE KLEPPER, PRES.
Owner Company:	Davis-Howland Oil Corporation
Owner Address:	200 ANDERSON AVENUE
Owner Addr2:	Not reported
Owner City,St,Zip:	ROCHESTER, NY 14607

DAVIS-HOWLAND OIL CORP (Continued) **U003315360**

Owner Country: United States of America
HW Code: 828088
Waste Type: TOLUENE (F005)
Waste Quantity: UNKNOWN
Waste Code: Not reported
HW Code: 828088
Waste Type: 1,1,1-TRICHLOROETHANE (F002 WASTE)
Waste Quantity: UNKNOWN
Waste Code: Not reported
HW Code: 828088
Waste Type: TRICHLOROETHYLENE {(TCE) (F001 WASTE)}
Waste Quantity: UNKNOWN
Waste Code: Not reported
HW Code: 828088
Waste Type: METHYLENE CHLORIDE (F002 WASTE)
Waste Quantity: UNKNOWN
Waste Code: Not reported
HW Code: 828088
Waste Type: ACETONE
Waste Quantity: UNKNOWN
Waste Code: Not reported
HW Code: 828088
Waste Type: 2-BUTANONE (A.K.A. METHYL ETHYL KETONE: MEK)
Waste Quantity: UNKNOWN
Waste Code: Not reported
Crossref ID: NYD002467959
Cross Ref Type Code: 05
Cross Ref Type: EPA Site ID
Record Added Date: 11/18/1999 12:00:00 PM
Record Updated: 5/10/2001 4:31:00 PM
Updated By: REGTRANS

VAPOR REOPENED:
Site Code: 828088
Facility Status: Complete

HIST UST:
PBS Number: 8-432148
SPDES Number: Not reported
Emergency Contact: LAWRENCE KLEPPER
Emergency Telephone: (716) 385-2750
Operator: DAVIS-HOWLAND OIL CORPORATION
Operator Telephone: (716) 473-6650
Owner Name: DAVIS-HOWLAND OIL CORPORATION
Owner Address: 200 ANDERSON AVENUE
Owner City,St,Zip: ROCHESTER, NY 14607
Owner Telephone: (716) 473-6650
Owner Type: Corporate/Commercial
Owner Subtype: Not reported
Mailing Name: DAVIS-HOWLAND OIL CORPORATION
Mailing Address: 200 ANDERSON AVENUE
Mailing Address 2: Not reported
Mailing City,St,Zip: ROCHESTER, NY 14607
Mailing Contact: LAWRENCE KLEPPER
Mailing Telephone: (716) 473-6650
Owner Mark: First Owner

DAVIS-HOWLAND OIL CORP (Continued) **U003315360**

Facility Status:	2 - Unregulated by PBS (the total capacity is less than 1,101 gallons) and Subpart 360-14.
Facility Addr2:	Not reported
SWIS ID:	2614
Old PBS Number:	Not reported
Facility Type:	STORAGE TERMINAL/PETROLEUM DISTRIBUTOR
Facility Type:	OTHER RETAIL SALES
Inspected Date:	Not reported
Inspector:	Not reported
Inspection Result:	Not reported
Federal ID:	Not reported
Certification Flag:	False
Certification Date:	12/06/1988
Expiration Date:	12/06/1993
Renew Flag:	False
Renewal Date:	Not reported
Total Capacity:	825
FAMT:	True
Facility Screen:	No Missing Data
Owner Screen:	Minor Data Missing
Tank Screen:	Minor Data Missing
Dead Letter:	False
CBS Number:	Not reported
Town or City:	ROCHESTER (C)
County Code:	26
Town or City:	14
Region:	8

Tank Id:	004
Tank Location:	UNDERGROUND
Tank Status:	Closed-Removed
Install Date:	19840701
Capacity (gals):	1000
Product Stored:	DIESEL
Tank Type:	Steel/carbon steel
Tank Internal:	Not reported
Tank External:	Not reported
Pipe Location:	Not reported
Pipe Type:	STEEL/IRON
Pipe Internal:	Not reported
Pipe External:	Not reported
Second Containment:	None
Leak Detection:	None
Overfill Prot:	Not reported
Dispenser:	Suction
Date Tested:	Not reported
Next Test Date:	Not reported
Missing Data for Tank:	Minor Data Missing
Date Closed:	06/01/1992
Test Method:	Not reported
Deleted:	False
Updated:	True
Lat/long:	Not reported

HIST AST:

PBS Number:	8-432148
SWIS Code:	2614

DAVIS-HOWLAND OIL CORP (Continued) **U003315360**

Operator:	DAVIS-HOWLAND OIL CORPORATION
Facility Phone:	(716) 473-6650
Facility Addr2:	Not reported
Facility Type:	STORAGE TERMINAL/PETROLEUM DISTRIBUTOR
Facility Type:	OTHER RETAIL SALES
Emergency:	LAWRENCE KLEPPER
Emergency Tel:	(716) 385-2750
Old PBSNO:	Not reported
Date Inspected:	Not reported
Inspector:	Not reported
Result of Inspection:	Not reported
Owner Name:	DAVIS-HOWLAND OIL CORPORATION
Owner Address:	200 ANDERSON AVENUE
Owner City,St,Zip:	ROCHESTER, NY 14607
Federal ID:	Not reported
Owner Tel:	(716) 473-6650
Owner Type:	Corporate/Commercial
Owner Subtype:	Not reported
Mailing Contact:	LAWRENCE KLEPPER
Mailing Name:	DAVIS-HOWLAND OIL CORPORATION
Mailing Address:	200 ANDERSON AVENUE
Mailing Address 2:	Not reported
Mailing City,St,Zip:	ROCHESTER, NY 14607
Mailing Telephone:	(716) 473-6650
Owner Mark:	First Owner
Facility Status:	2 - Unregulated by PBS (the total capacity is less than 1,101 gallons) and Subpart 360-14.
Certification Flag:	False
Certification Date:	12/06/1988
Expiration:	12/06/1993
Renew Flag:	False
Renew Date:	Not reported
Total Capacity:	825
FAMT:	True
Facility Screen:	No Missing Data
Owner Screen:	Minor Data Missing
Tank Screen:	Minor Data Missing
Dead Letter:	False
CBS Number:	Not reported
Town or City:	ROCHESTER (C)
County Code:	26
Town or City Code:	14
Region:	8

Tank ID:	001
Tank Location:	ABOVEGROUND
Tank Status:	In Service
Install Date:	19860301
Capacity (Gal):	275
Product Stored:	NOS 1,2, OR 4 FUEL OIL
Tank Type:	Steel/carbon steel
Tank Internal:	Not reported
Tank External:	Not reported
Pipe Location:	Not reported
Pipe Type:	STEEL/IRON
Pipe Internal:	Not reported
Pipe External:	Not reported

DAVIS-HOWLAND OIL CORP (Continued) **U003315360**

Tank Containment: None
Leak Detection: 0
Overfill Protection: Not reported
Dispenser Method: Suction
Date Tested: Not reported
Next Test Date: Not reported
Missing Data for Tank: Minor Data Missing
Date Closed: Not reported
Test Method: Not reported
Deleted: False
Updated: False
SPDES Number: Not reported
Lat/Long: Not reported

Tank ID: 002
Tank Location: ABOVEGROUND
Tank Status: In Service
Install Date: 19860301
Capacity (Gal): 275
Product Stored: NOS 1,2, OR 4 FUEL OIL
Tank Type: Steel/carbon steel
Tank Internal: Not reported
Tank External: Not reported
Pipe Location: Not reported
Pipe Type: STEEL/IRON
Pipe Internal: Not reported
Pipe External: Not reported
Tank Containment: None
Leak Detection: 0
Overfill Protection: Not reported
Dispenser Method: Suction
Date Tested: Not reported
Next Test Date: Not reported
Missing Data for Tank: Minor Data Missing
Date Closed: Not reported
Test Method: Not reported
Deleted: False
Updated: False
SPDES Number: Not reported
Lat/Long: Not reported

Tank ID: 003
Tank Location: ABOVEGROUND
Tank Status: In Service
Install Date: 19870601
Capacity (Gal): 275
Product Stored: UNLEADED GASOLINE
Tank Type: Steel/carbon steel
Tank Internal: Not reported
Tank External: Not reported
Pipe Location: Not reported
Pipe Type: STEEL/IRON
Pipe Internal: Not reported
Pipe External: Not reported
Tank Containment: None

DAVIS-HOWLAND OIL CORP (Continued) **U003315360**

Leak Detection:	0
Overfill Protection:	Not reported
Dispenser Method:	Suction
Date Tested:	Not reported
Next Test Date:	Not reported
Missing Data for Tank:	Minor Data Missing
Date Closed:	Not reported
Test Method:	Not reported
Deleted:	False
Updated:	False
SPDES Number:	Not reported
Lat/Long:	Not reported

NY Spills:

Site ID:	214750
Facility Addr2:	Not reported
Facility ID:	8805382
Spill Number:	8805382
Facility Type:	ER
SWIS:	2814
Investigator:	BLUEY
Referred To:	Not reported
Spill Date:	9/22/1988
Reported to Dept:	9/22/1988
CID:	28
Spill Cause:	Housekeeping
Water Affected:	Not reported
Spill Source:	Commercial/Industrial
Spill Notifier:	Citizen
Cleanup Ceased:	3/6/1989
Cleanup Meets Std:	True
Last Inspection:	Not reported
Recommended Penalty:	Penalty Not Recommended
UST Trust:	False
Spill Class:	Not reported
Spill Closed Dt:	3/6/1989
Remediation Phase:	0
Date Entered In Computer:	9/22/1988
Spill Record Last Update:	3/6/1989
Spiller Name:	Not reported
Spiller Company:	DAVIS-HOWLAND OIL CORP
Spiller Address:	200 ANDERSON AVENUE
Spiller City,St,Zip:	ROCHESTER, NY 14607
Spiller Company:	001
Contact Name:	Not reported
Contact Phone:	Not reported
DEC Region:	8
DER Facility ID:	177912
DEC Memo:	Prior to Sept, 2004 data translation this spill Lead_DEC Field was "CB" / / : BEYLER -MCHD INSPECTED AND FOUND NO EVIDENCE OF SPILLAGE. 09/22/88: GREG BEYLER, MCHD, TO CHECK OUT. WILL CALL BACK TO REPORT ON FINDINGS. 09/28/95: This is additional information about material spilled from the translation of the old spill file: CHEMICALS & PETRO. Not reported
Remarks:	CONTAMINATED SOIL FROM CHEMICAL & PETRO SPILLS INSIDE & OUTSIDE OF BLDG. SEWERS NEAR SPILLAGE OUTSIDE OF BLDG, MAY BECOME AFFECTED. LONG TERM PROBLEM WITH HOUSEKEEPING.

DAVIS-HOWLAND OIL CORP (Continued) **U003315360**

Material:

Site ID:	214750
Operable Unit ID:	920546
Operable Unit:	01
Material ID:	457288
Material Code:	0066A
Material Name:	UNKNOWN PETROLEUM
Case No.:	Not reported
Material FA:	Petroleum
Quantity:	0
Units:	Gallons
Recovered:	No
Resource Affected:	Not reported
Oxygenate:	False

Tank Test:

Site ID:	Not reported
Spill Tank Test:	Not reported
Tank Number:	Not reported
Tank Size:	Not reported
Test Method:	Not reported
Leak Rate:	Not reported
Gross Fail:	Not reported
Modified By:	Not reported
Last Modified:	Not reported
Test Method:	Not reported

NY Hist Spills:

Region of Spill:	8
Spill Number:	8805382
Investigator:	CB
Caller Name:	Not reported
Caller Agency:	Not reported
Caller Phone:	Not reported
Notifier Name:	Not reported
Notifier Agency:	Not reported
Notifier Phone:	Not reported
Spill Date/Time:	09/22/1988 12:00
Reported to Dept Date/Time:	09/22/88 12:00
SWIS:	26
Spiller Name:	DAVIS-HOWLAND OIL CORP
Spiller Contact:	Not reported
Spiller Phone:	Not reported
Spiller Address:	200 ANDERSON AVENUE
Spiller City,St,Zip:	ROCHESTER, NY 14607
Spill Cause:	Housekeeping
Reported to Dept:	On Land
Water Affected:	Not reported
Spill Source:	01
Spill Notifier:	Citizen
PBS Number:	Not reported
Cleanup Ceased:	03/06/89
Cleanup Meets Std:	True
Last Inspection:	/ /
Recommended Penalty:	Penalty Not Recommended

DAVIS-HOWLAND OIL CORP (Continued) **U003315360**

Spiller Cleanup Dt: / /
Enforcement Date: / /
Invstgn Complete: / /
UST Involvement: False
Spill Class: Not reported
Spill Closed Dt: 03/06/89
Corrective Action Plan Submitted: / /
Date Region Sent Summary to Central Office: / /
Date Spill Entered In Computer Data File: 09/22/88
Date Spill Entered In Computer Data File: Not reported
Update Date: 03/06/89
Is Updated: False

Tank:
PBS Number: Not reported
Tank Number: Not reported
Tank Size: Not reported
Test Method: Not reported
Leak Rate Failed Tank: Not reported
Gross Leak Rate: Not reported

Material:
Material Class Type: Petroleum
Quantity Spilled: 0
Unkonwn Quantity Spilled: False
Units: Gallons
Quantity Recovered: 0
Unkonwn Quantity Recovered: False
Material: UNKNOWN PETROLEUM
Class Type: UNKNOWN PETROLEUM
Times Material Entry In File: 16414
CAS Number: Not reported
Last Date: 19940929
DEC Remarks: / / : BEYLER -MCHD INSPECTED AND FOUND NO EVIDENCE OF SPILLAGE. 09/22/88: GREG BEYLER, MCHD, TO CHECK OUT. WILL CALL BACK TO REPORT ON FINDINGS. 09/28/95: This is additional information about material spilled from the translation of the oldspill file: CHEMICALS PETRO.
Remark: CONTAMINATED SOIL FROM CHEMICAL PETRO SPILLS INSIDE OUTSIDE OF BLDG. SEWERS NEAR SPILLAGE OUTSIDE OF BLDG, MAY BECOME AFFECTED. LONG TERM PROBLEM WITH HOUSEKEEPING.

73
West
1/2-1
0.937 mi.
4948 ft.

MILL STREET DRUMS **SHWS** **S106905185**
208 MILL STREET **VAPOR REOPENED** **N/A**
ROCHESTER, NY

Relative:
Lower

Actual:
487 ft.

SHWS:
Program: HW
Site Code: 58775
Classification: C
Region: 8
Acres: Not reported
HW Code: 828058
Record Add: 11/18/1999 12:00:00 PM
Record Upd: 3/6/2008 5:05:00 PM
Updated By: BXPUTZIG
Site Description: Several drums of cyanide wastes and other materials were abandoned and not leaking on Mill Street. NYSDEC assumed responsibility for

MILL STREET DRUMS (Continued) **S106905185**

cleanup under the Superfund Drum Removal Program. A NYSDEC-hired contractor sampled and disposed of the drums off-site. The site was successfully remediated, and no further actions were required.

Env Problem: The site was successfully remediated and no further actions were required.

Health Problem: Municipal water serves the area so exposures via drinking water are not expected. The potential for exposure was eliminated once the discarded drummed wastes and other materials were removed from the site to an approved disposal facility.

Dump: False
Structure: False
Lagoon: False
Landfill: False
Pond: False
Disp Start: Not reported
Disp Term: Not reported
Lat/Long: 00:00:00:0 / 00:00:00:0
Dell: False
Record Add: 11/18/1999 12:00:00 PM
Record Upd: 11/18/1999 12:00:00 PM
Updated By: INITIAL
Own Op: Disp. Owner
Sub Type: NNN
Owner Name: Not reported
Owner Company: ERIC RONDEAU
Owner Address: Not reported
Owner Addr2: Not reported
Owner City,St,Zip: ZZ
Owner Country: United States of America
HW Code: 828058
Waste Type: CYANIDE
Waste Quantity: 1 55 GAL DRUM
Waste Code: Not reported
HW Code: 828058
Waste Type: ACIDS
Waste Quantity: 2 55 GAL DRUMS
Waste Code: Not reported
HW Code: 828058
Waste Type: SOLVENTS
Waste Quantity: 2 55 GAL DRUMS
Waste Code: Not reported
HW Code: 828058
Waste Type: OXIDIZERS
Waste Quantity: 1 55 GAL DRUMS
Waste Code: Not reported
Crossref ID: Not reported
Cross Ref Type Code: Not reported
Cross Ref Type: Not reported
Record Added Date: Not reported
Record Updated: Not reported
Updated By: Not reported

VAPOR REOPENED:
Site Code: 828058
Facility Status: Underway

ORPHAN SUMMARY

City	EDR ID	Site Name	Site Address	Zip	Database(s)
ROCHESTER	S102173219	ROCHESTER MACHINERY TRUCK	ROUTE 490 EAST		SPILLS,HIST SPILLS
ROCHESTER	S102173250	CONWAY EASTERN EXPRESS	ROUTE 104 E @ VERHULST		SPILLS,HIST SPILLS
ROCHESTER	S102173254	TUSCARORA CONSTRUCTION CO	ROUTE 590		SPILLS,HIST SPILLS
ROCHESTER	S102244833	ROUTE 490 @CLINTON BRIDGE	ROUTE 490		SPILLS,HIST SPILLS
ROCHESTER	S102244852	WASTE MANAGEMENT	ROUTE 490 @UNIVERSITY EXT		SPILLS,HIST SPILLS
ROCHESTER	S103274050	1.2 ML @ ROCK MT FARM GRA	QUEENS HIGHWAY		SPILLS,HIST SPILLS
ROCHESTER	S103483252	SANDY J HAULING	ROUTE 490		SPILLS,HIST SPILLS
ROCHESTER	S103483254	CRAW TRANSPORT	ROUTE 490		SPILLS,HIST SPILLS
ROCHESTER	S103483255	MATLACK TRUCKING	ROUTE 36		SPILLS,HIST SPILLS
ROCHESTER	S103483373	STAPPENBECK INC.	ROUTE 590		SPILLS,HIST SPILLS
ROCHESTER	S103483388	WILLIAM STAPPENBECK INC.	ROUTE 490		SPILLS,HIST SPILLS
ROCHESTER	S103483405	ROUTE 590 MVA	ROUTE 590		SPILLS,HIST SPILLS
ROCHESTER	S103483767	ROUTE 390 NORTHBOUND	ROUTE 390N		SPILLS,HIST SPILLS
ROCHESTER	S103483785	NYS BARGE CANAL	ROUTE 490		SPILLS,HIST SPILLS
ROCHESTER	S103484159	GENESSEE RIVER	ROUTE 104		SPILLS,HIST SPILLS
ROCHESTER	S104644129	ROUTE 490	ROUTE 490		SPILLS,HIST SPILLS
ROCHESTER	S104787439	FISCHBACH-MOORE ELECTRIC	ROUTE 390 N @ RIDGEWAY		SPILLS,HIST SPILLS
ROCHESTER	S104951804	ROUTES 96 AND 490	ROUTES 96 / 490		SPILLS,HIST SPILLS
ROCHESTER	S104951944	BARGE CANAL	ROUTE 33		SPILLS,HIST SPILLS
ROCHESTER	S105141169	AVON METAL FABRICATING	ROUTE 390		SPILLS,HIST SPILLS
ROCHESTER	S105142186	NEIGHBORHOOD SEALERS	ROUTE 490 EAST/ROUTE 590		SPILLS,HIST SPILLS
ROCHESTER	S106125195	UNITED PARCEL SERVICE MVA	LINDEN / ROUTE 441		SPILLS
ROCHESTER	S106697780	WASTE MANAGEMENT	ROUTE 31F/PERINGTON PKWY		SPILLS
ROCHESTER	S106736768	ROUTE 590 SOUTH/BLOSSOM ROAD	ROUTE 590 SOUTH/BLOSSOM ROAD		SPILLS
FREEHOLD TWP	S106762811	FREEMALL ASSOCIATES (PARCEL #3)	RACEWAY MALL DR, RTE 33 / RT	14624	VCP
ROCHESTER	S107407831	TRADCO MVA	ROUTE 490 W @INTERLOOP		SPILLS
ROCHESTER	S107410022	ROUTE 490	ROUTE 490		SPILLS
ROCHESTER	S107489013	GEORGE WEAVER & SON MVA	ROUTE 390 SOUTHBOUND	14623	SPILLS
MENDON	S108765059	MENDON PRESBYTARIAN CHURCH	3886 ROUTE 251		SPILLS
ROCHESTER	S109208361	RICELLI ENTERPRISES MVA	ROUTE 252 / ROUTE 383 INTERS		SPILLS
ROCHESTER	S109829276	EAST END OF BAY BRIDGE	ROUTE 104 EAST	14621	SPILLS
ROCHESTER	U004064716	TOWN OF CHILI	HIGHWAY DEPARTMENT	14624	UST NCFM
ROCHESTER	U004064739	TOWN OF GATES	HIGHWAY DEPARTMENT	14624	UST NCFM

GOVERNMENT RECORDS SEARCHED / DATA CURRENCY TRACKING

To maintain currency of the following federal and state databases, EDR contacts the appropriate governmental agency on a monthly or quarterly basis, as required.

Number of Days to Update: Provides confirmation that EDR is reporting records that have been updated within 90 days from the date the government agency made the information available to the public.

STANDARD ENVIRONMENTAL RECORDS

Federal NPL site list

NPL: National Priority List

National Priorities List (Superfund). The NPL is a subset of CERCLIS and identifies over 1,200 sites for priority cleanup under the Superfund Program. NPL sites may encompass relatively large areas. As such, EDR provides polygon coverage for over 1,000 NPL site boundaries produced by EPA's Environmental Photographic Interpretation Center (EPIC) and regional EPA offices.

Date of Government Version: 03/31/2010
Date Data Arrived at EDR: 04/02/2010
Date Made Active in Reports: 04/12/2010
Number of Days to Update: 10

Source: EPA
Telephone: N/A
Last EDR Contact: 05/07/2010
Next Scheduled EDR Contact: 07/26/2010
Data Release Frequency: Quarterly

NPL Site Boundaries

Sources:

EPA's Environmental Photographic Interpretation Center (EPIC)
Telephone: 202-564-7333

EPA Region 1
Telephone 617-918-1143

EPA Region 6
Telephone: 214-655-6659

EPA Region 3
Telephone 215-814-5418

EPA Region 7
Telephone: 913-551-7247

EPA Region 4
Telephone 404-562-8033

EPA Region 8
Telephone: 303-312-6774

EPA Region 5
Telephone 312-886-6686

EPA Region 9
Telephone: 415-947-4246

EPA Region 10
Telephone 206-553-8665

Proposed NPL: Proposed National Priority List Sites

A site that has been proposed for listing on the National Priorities List through the issuance of a proposed rule in the Federal Register. EPA then accepts public comments on the site, responds to the comments, and places on the NPL those sites that continue to meet the requirements for listing.

Date of Government Version: 03/31/2010
Date Data Arrived at EDR: 04/02/2010
Date Made Active in Reports: 04/12/2010
Number of Days to Update: 10

Source: EPA
Telephone: N/A
Last EDR Contact: 05/07/2010
Next Scheduled EDR Contact: 07/26/2010
Data Release Frequency: Quarterly

NPL LIENS: Federal Superfund Liens

Federal Superfund Liens. Under the authority granted the USEPA by CERCLA of 1980, the USEPA has the authority to file liens against real property in order to recover remedial action expenditures or when the property owner received notification of potential liability. USEPA compiles a listing of filed notices of Superfund Liens.

Date of Government Version: 10/15/1991
Date Data Arrived at EDR: 02/02/1994
Date Made Active in Reports: 03/30/1994
Number of Days to Update: 56

Source: EPA
Telephone: 202-564-4267
Last EDR Contact: 03/01/2010
Next Scheduled EDR Contact: 05/31/2010
Data Release Frequency: No Update Planned

GOVERNMENT RECORDS SEARCHED / DATA CURRENCY TRACKING

Federal Delisted NPL site list

DELISTED NPL: National Priority List Deletions

The National Oil and Hazardous Substances Pollution Contingency Plan (NCP) establishes the criteria that the EPA uses to delete sites from the NPL. In accordance with 40 CFR 300.425.(e), sites may be deleted from the NPL where no further response is appropriate.

Date of Government Version: 03/31/2010
Date Data Arrived at EDR: 04/02/2010
Date Made Active in Reports: 04/12/2010
Number of Days to Update: 10

Source: EPA
Telephone: N/A
Last EDR Contact: 05/07/2010
Next Scheduled EDR Contact: 07/26/2010
Data Release Frequency: Quarterly

Federal CERCLIS list

CERCLIS: Comprehensive Environmental Response, Compensation, and Liability Information System

CERCLIS contains data on potentially hazardous waste sites that have been reported to the USEPA by states, municipalities, private companies and private persons, pursuant to Section 103 of the Comprehensive Environmental Response, Compensation, and Liability Act (CERCLA). CERCLIS contains sites which are either proposed to or on the National Priorities List (NPL) and sites which are in the screening and assessment phase for possible inclusion on the NPL.

Date of Government Version: 01/29/2010
Date Data Arrived at EDR: 02/09/2010
Date Made Active in Reports: 04/12/2010
Number of Days to Update: 62

Source: EPA
Telephone: 703-412-9810
Last EDR Contact: 05/07/2010
Next Scheduled EDR Contact: 07/12/2010
Data Release Frequency: Quarterly

FEDERAL FACILITY: Federal Facility Site Information listing

A listing of NPL and Base Realighnment & Closure sites found in the CERCLIS database where FERRO is involved in cleanup projects.

Date of Government Version: 06/23/2009
Date Data Arrived at EDR: 01/15/2010
Date Made Active in Reports: 02/10/2010
Number of Days to Update: 26

Source: Environmental Protection Agency
Telephone: 703-603-8704
Last EDR Contact: 04/30/2010
Next Scheduled EDR Contact: 07/26/2010
Data Release Frequency: Varies

Federal CERCLIS NFRAP site List

CERCLIS-NFRAP: CERCLIS No Further Remedial Action Planned

Archived sites are sites that have been removed and archived from the inventory of CERCLIS sites. Archived status indicates that, to the best of EPA's knowledge, assessment at a site has been completed and that EPA has determined no further steps will be taken to list this site on the National Priorities List (NPL), unless information indicates this decision was not appropriate or other considerations require a recommendation for listing at a later time. This decision does not necessarily mean that there is no hazard associated with a given site; it only means that, based upon available information, the location is not judged to be a potential NPL site.

Date of Government Version: 06/23/2009
Date Data Arrived at EDR: 09/02/2009
Date Made Active in Reports: 09/21/2009
Number of Days to Update: 19

Source: EPA
Telephone: 703-412-9810
Last EDR Contact: 05/07/2010
Next Scheduled EDR Contact: 06/14/2010
Data Release Frequency: Quarterly

Federal RCRA CORRACTS facilities list

CORRACTS: Corrective Action Report

CORRACTS identifies hazardous waste handlers with RCRA corrective action activity.

Date of Government Version: 12/11/2009
Date Data Arrived at EDR: 12/29/2009
Date Made Active in Reports: 02/10/2010
Number of Days to Update: 43

Source: EPA
Telephone: 800-424-9346
Last EDR Contact: 02/15/2010
Next Scheduled EDR Contact: 05/31/2010
Data Release Frequency: Quarterly

Federal RCRA non-CORRACTS TSD facilities list

RCRA-TSDF: RCRA - Treatment, Storage and Disposal

RCRAInfo is EPA's comprehensive information system, providing access to data supporting the Resource Conservation and Recovery Act (RCRA) of 1976 and the Hazardous and Solid Waste Amendments (HSWA) of 1984. The database includes selective information on sites which generate, transport, store, treat and/or dispose of hazardous waste as defined by the Resource Conservation and Recovery Act (RCRA). Transporters are individuals or entities that move hazardous waste from the generator offsite to a facility that can recycle, treat, store, or dispose of the waste. TSDFs treat, store, or dispose of the waste.

Date of Government Version: 01/13/2010
Date Data Arrived at EDR: 01/15/2010
Date Made Active in Reports: 02/18/2010
Number of Days to Update: 34

Source: Environmental Protection Agency
Telephone: (212) 637-3660
Last EDR Contact: 04/29/2010
Next Scheduled EDR Contact: 07/19/2010
Data Release Frequency: Quarterly

Federal RCRA generators list

RCRA-LQG: RCRA - Large Quantity Generators

RCRAInfo is EPA's comprehensive information system, providing access to data supporting the Resource Conservation and Recovery Act (RCRA) of 1976 and the Hazardous and Solid Waste Amendments (HSWA) of 1984. The database includes selective information on sites which generate, transport, store, treat and/or dispose of hazardous waste as defined by the Resource Conservation and Recovery Act (RCRA). Large quantity generators (LQGs) generate over 1,000 kilograms (kg) of hazardous waste, or over 1 kg of acutely hazardous waste per month.

Date of Government Version: 01/13/2010
Date Data Arrived at EDR: 01/15/2010
Date Made Active in Reports: 02/18/2010
Number of Days to Update: 34

Source: Environmental Protection Agency
Telephone: (212) 637-3660
Last EDR Contact: 04/29/2010
Next Scheduled EDR Contact: 07/19/2010
Data Release Frequency: Quarterly

RCRA-SQG: RCRA - Small Quantity Generators

RCRAInfo is EPA's comprehensive information system, providing access to data supporting the Resource Conservation and Recovery Act (RCRA) of 1976 and the Hazardous and Solid Waste Amendments (HSWA) of 1984. The database includes selective information on sites which generate, transport, store, treat and/or dispose of hazardous waste as defined by the Resource Conservation and Recovery Act (RCRA). Small quantity generators (SQGs) generate between 100 kg and 1,000 kg of hazardous waste per month.

Date of Government Version: 01/13/2010
Date Data Arrived at EDR: 01/15/2010
Date Made Active in Reports: 02/18/2010
Number of Days to Update: 34

Source: Environmental Protection Agency
Telephone: (212) 637-3660
Last EDR Contact: 04/29/2010
Next Scheduled EDR Contact: 07/19/2010
Data Release Frequency: Quarterly

RCRA-CESQG: RCRA - Conditionally Exempt Small Quantity Generators

RCRAInfo is EPA's comprehensive information system, providing access to data supporting the Resource Conservation and Recovery Act (RCRA) of 1976 and the Hazardous and Solid Waste Amendments (HSWA) of 1984. The database includes selective information on sites which generate, transport, store, treat and/or dispose of hazardous waste as defined by the Resource Conservation and Recovery Act (RCRA). Conditionally exempt small quantity generators (CESQGs) generate less than 100 kg of hazardous waste, or less than 1 kg of acutely hazardous waste per month.

Date of Government Version: 01/13/2010
Date Data Arrived at EDR: 01/15/2010
Date Made Active in Reports: 02/18/2010
Number of Days to Update: 34

Source: Environmental Protection Agency
Telephone: (212) 637-3660
Last EDR Contact: 04/29/2010
Next Scheduled EDR Contact: 07/19/2010
Data Release Frequency: Varies

Federal institutional controls / engineering controls registries

US ENG CONTROLS: Engineering Controls Sites List

A listing of sites with engineering controls in place. Engineering controls include various forms of caps, building foundations, liners, and treatment methods to create pathway elimination for regulated substances to enter environmental media or effect human health.

Date of Government Version: 12/20/2009
Date Data Arrived at EDR: 01/20/2010
Date Made Active in Reports: 04/12/2010
Number of Days to Update: 82

Source: Environmental Protection Agency
Telephone: 703-603-0695
Last EDR Contact: 03/15/2010
Next Scheduled EDR Contact: 06/28/2010
Data Release Frequency: Varies

US INST CONTROL: Sites with Institutional Controls

A listing of sites with institutional controls in place. Institutional controls include administrative measures, such as groundwater use restrictions, construction restrictions, property use restrictions, and post remediation care requirements intended to prevent exposure to contaminants remaining on site. Deed restrictions are generally required as part of the institutional controls.

Date of Government Version: 12/20/2009
Date Data Arrived at EDR: 01/20/2010
Date Made Active in Reports: 04/12/2010
Number of Days to Update: 82

Source: Environmental Protection Agency
Telephone: 703-603-0695
Last EDR Contact: 03/15/2010
Next Scheduled EDR Contact: 06/28/2010
Data Release Frequency: Varies

Federal ERNS list

ERNS: Emergency Response Notification System

Emergency Response Notification System. ERNS records and stores information on reported releases of oil and hazardous substances.

Date of Government Version: 12/31/2009
Date Data Arrived at EDR: 01/22/2010
Date Made Active in Reports: 02/11/2010
Number of Days to Update: 20

Source: National Response Center, United States Coast Guard
Telephone: 202-267-2180
Last EDR Contact: 04/07/2010
Next Scheduled EDR Contact: 07/19/2010
Data Release Frequency: Annually

State- and tribal - equivalent CERCLIS

SHWS: Inactive Hazardous Waste Disposal Sites in New York State

Referred to as the State Superfund Program, the Inactive Hazardous Waste Disposal Site Remedial Program is the cleanup program for inactive hazardous waste sites and now includes hazardous substance sites

Date of Government Version: 03/26/2010
Date Data Arrived at EDR: 03/26/2010
Date Made Active in Reports: 04/28/2010
Number of Days to Update: 33

Source: Department of Environmental Conservation
Telephone: 518-402-9622
Last EDR Contact: 03/26/2010
Next Scheduled EDR Contact: 06/07/2010
Data Release Frequency: Annually

VAPOR REOPENED: Vapor Intrustion Legacy Site List

"Vapor intrusion" refers to the process by which volatile chemicals move from a subsurface source into the indoor air of overlying or adjacent buildings. The subsurface source can either be contaminated groundwater or contaminated soil which releases vapors into the pore spaces in the soil.Improvements in analytical techniques and knowledge gained from site investigations in New York and other states has led to an increased awareness of soil vapor as a medium of concern and of the potential for exposures from the soil vapor intrusion pathway. Based on this additional information, New York is currently re-evaluating previous assumptions and decisions regarding the potential for soil vapor intrusion exposures at sites. As a result, all past, current, and future contaminated sites will be evaluated to determine whether these sites have the potential for exposures related to soil vapor intrusion.

Date of Government Version: 02/02/2010
Date Data Arrived at EDR: 02/24/2010
Date Made Active in Reports: 03/17/2010
Number of Days to Update: 21

Source: Department of Environmenal Conservation
Telephone: 518-402-9814
Last EDR Contact: 02/24/2010
Next Scheduled EDR Contact: 06/07/2010
Data Release Frequency: Varies

State and tribal landfill and/or solid waste disposal site lists

SWF/LF: Facility Register

Solid Waste Facilities/Landfill Sites. SWF/LF type records typically contain an inventory of solid waste disposal facilities or landfills in a particular state. Depending on the state, these may be active or inactive facilities or open dumps that failed to meet RCRA Subtitle D Section 4004 criteria for solid waste landfills or disposal sites.

Date of Government Version: 04/13/2010
Date Data Arrived at EDR: 04/14/2010
Date Made Active in Reports: 04/28/2010
Number of Days to Update: 14

Source: Department of Environmental Conservation
Telephone: 518-457-2051
Last EDR Contact: 04/12/2010
Next Scheduled EDR Contact: 07/26/2010
Data Release Frequency: Semi-Annually

State and tribal leaking storage tank lists

LTANKS: Spills Information Database

Leaking Storage Tank Incident Reports. These records contain an inventory of reported leaking storage tank incidents reported from 4/1/86 through the most recent update. They can be either leaking underground storage tanks or leaking aboveground storage tanks. The causes of the incidents are tank test failures, tank failures or tank overfills.

Date of Government Version: 04/01/2010
Date Data Arrived at EDR: 04/01/2010
Date Made Active in Reports: 04/28/2010
Number of Days to Update: 27

Source: Department of Environmental Conservation
Telephone: 518-402-9549
Last EDR Contact: 04/01/2010
Next Scheduled EDR Contact: 06/07/2010
Data Release Frequency: Varies

HIST LTANKS: Listing of Leaking Storage Tanks

A listing of leaking underground and aboveground storage tanks. The causes of the incidents are tank test failures, tank failures or tank overfills. In 2002, the Department of Environmental Conservation stopped providing updates to its original Spills Information Database. This database includes fields that are no longer available from the NYDEC as of January 1, 2002. Current information may be found in the NY LTANKS database. Department of Environmental Conservation.

Date of Government Version: 01/01/2002
Date Data Arrived at EDR: 07/08/2005
Date Made Active in Reports: 07/14/2005
Number of Days to Update: 6

Source: Department of Environmental Conservation
Telephone: 518-402-9549
Last EDR Contact: 07/07/2005
Next Scheduled EDR Contact: N/A
Data Release Frequency: No Update Planned

INDIAN LUST R4: Leaking Underground Storage Tanks on Indian Land

LUSTs on Indian land in Florida, Mississippi and North Carolina.

Date of Government Version: 03/10/2010
Date Data Arrived at EDR: 03/16/2010
Date Made Active in Reports: 04/12/2010
Number of Days to Update: 27

Source: EPA Region 4
Telephone: 404-562-8677
Last EDR Contact: 05/03/2010
Next Scheduled EDR Contact: 08/16/2010
Data Release Frequency: Semi-Annually

INDIAN LUST R9: Leaking Underground Storage Tanks on Indian Land

LUSTs on Indian land in Arizona, California, New Mexico and Nevada

Date of Government Version: 02/01/2010
Date Data Arrived at EDR: 03/03/2010
Date Made Active in Reports: 04/12/2010
Number of Days to Update: 40

Source: Environmental Protection Agency
Telephone: 415-972-3372
Last EDR Contact: 05/03/2010
Next Scheduled EDR Contact: 08/16/2010
Data Release Frequency: Quarterly

INDIAN LUST R10: Leaking Underground Storage Tanks on Indian Land

LUSTs on Indian land in Alaska, Idaho, Oregon and Washington.

Date of Government Version: 02/02/2010
Date Data Arrived at EDR: 02/03/2010
Date Made Active in Reports: 02/18/2010
Number of Days to Update: 15
Source: EPA Region 10
Telephone: 206-553-2857
Last EDR Contact: 05/03/2010
Next Scheduled EDR Contact: 08/16/2010
Data Release Frequency: Quarterly

INDIAN LUST R1: Leaking Underground Storage Tanks on Indian Land
A listing of leaking underground storage tank locations on Indian Land.

Date of Government Version: 02/19/2009
Date Data Arrived at EDR: 02/19/2009
Date Made Active in Reports: 03/16/2009
Number of Days to Update: 25
Source: EPA Region 1
Telephone: 617-918-1313
Last EDR Contact: 05/03/2010
Next Scheduled EDR Contact: 08/16/2010
Data Release Frequency: Varies

INDIAN LUST R6: Leaking Underground Storage Tanks on Indian Land
LUSTs on Indian land in New Mexico and Oklahoma.

Date of Government Version: 03/05/2010
Date Data Arrived at EDR: 03/05/2010
Date Made Active in Reports: 04/12/2010
Number of Days to Update: 38
Source: EPA Region 6
Telephone: 214-665-6597
Last EDR Contact: 05/03/2010
Next Scheduled EDR Contact: 08/16/2010
Data Release Frequency: Varies

INDIAN LUST R7: Leaking Underground Storage Tanks on Indian Land
LUSTs on Indian land in Iowa, Kansas, and Nebraska

Date of Government Version: 03/24/2009
Date Data Arrived at EDR: 05/20/2009
Date Made Active in Reports: 06/17/2009
Number of Days to Update: 28
Source: EPA Region 7
Telephone: 913-551-7003
Last EDR Contact: 05/04/2010
Next Scheduled EDR Contact: 08/16/2010
Data Release Frequency: Varies

INDIAN LUST R8: Leaking Underground Storage Tanks on Indian Land
LUSTs on Indian land in Colorado, Montana, North Dakota, South Dakota, Utah and Wyoming.

Date of Government Version: 02/25/2010
Date Data Arrived at EDR: 02/25/2010
Date Made Active in Reports: 04/12/2010
Number of Days to Update: 46
Source: EPA Region 8
Telephone: 303-312-6271
Last EDR Contact: 05/03/2010
Next Scheduled EDR Contact: 08/16/2010
Data Release Frequency: Quarterly

State and tribal registered storage tank lists

UST: Petroleum Bulk Storage (PBS) Database
Facilities that have petroleum storage capacities in excess of 1,100 gallons and less than 400,000 gallons.

Date of Government Version: 04/06/2010
Date Data Arrived at EDR: 04/07/2010
Date Made Active in Reports: 05/10/2010
Number of Days to Update: 33
Source: Department of Environmental Conservation
Telephone: 518-402-9549
Last EDR Contact: 04/07/2010
Next Scheduled EDR Contact: 07/19/2010
Data Release Frequency: No Update Planned

CBS UST: Chemical Bulk Storage Database
Facilities that store regulated hazardous substances in underground tanks of any size

Date of Government Version: 01/01/2002
Date Data Arrived at EDR: 02/20/2002
Date Made Active in Reports: 03/22/2002
Number of Days to Update: 30
Source: NYSDEC
Telephone: 518-402-9549
Last EDR Contact: 10/24/2005
Next Scheduled EDR Contact: 01/23/2006
Data Release Frequency: No Update Planned

MOSF UST: Major Oil Storage Facilities Database

Facilities that may be onshore facilities or vessels, with petroleum storage capacities of 400,000 gallons or greater.

Date of Government Version: 01/01/2002
Date Data Arrived at EDR: 02/20/2002
Date Made Active in Reports: 03/22/2002
Number of Days to Update: 30

Source: NYSDEC
Telephone: 518-402-9549
Last EDR Contact: 07/25/2005
Next Scheduled EDR Contact: 10/24/2005
Data Release Frequency: Varies

AST: Petroleum Bulk Storage

Registered Aboveground Storage Tanks.

Date of Government Version: 04/06/2010
Date Data Arrived at EDR: 04/07/2010
Date Made Active in Reports: 05/10/2010
Number of Days to Update: 33

Source: Department of Environmental Conservation
Telephone: 518-402-9549
Last EDR Contact: 04/07/2010
Next Scheduled EDR Contact: 07/19/2010
Data Release Frequency: No Update Planned

CBS AST: Chemical Bulk Storage Database

Facilities that store regulated hazardous substances in aboveground tanks with capacities of 185 gallons or greater, and/or in underground tanks of any size.

Date of Government Version: 01/01/2002
Date Data Arrived at EDR: 02/20/2002
Date Made Active in Reports: 03/22/2002
Number of Days to Update: 30

Source: NYSDEC
Telephone: 518-402-9549
Last EDR Contact: 07/25/2005
Next Scheduled EDR Contact: 10/24/2005
Data Release Frequency: No Update Planned

MOSF AST: Major Oil Storage Facilities Database

Facilities that may be onshore facilities or vessels, with petroleum storage capacities of 400,000 gallons or greater.

Date of Government Version: 01/01/2002
Date Data Arrived at EDR: 02/20/2002
Date Made Active in Reports: 03/22/2002
Number of Days to Update: 30

Source: NYSDEC
Telephone: 518-402-9549
Last EDR Contact: 07/25/2005
Next Scheduled EDR Contact: 10/24/2005
Data Release Frequency: No Update Planned

CBS: Chemical Bulk Storage Site Listing

These facilities store regulated hazardous substances in aboveground tanks with capacities of 185 gallons or greater, and/or in underground tanks of any size

Date of Government Version: 04/06/2010
Date Data Arrived at EDR: 04/07/2010
Date Made Active in Reports: 04/28/2010
Number of Days to Update: 21

Source: Department of Environmental Conservation
Telephone: 518-402-9549
Last EDR Contact: 04/07/2010
Next Scheduled EDR Contact: 07/19/2010
Data Release Frequency: Quarterly

MOSF: Major Oil Storage Facility Site Listing

These facilities may be onshore facilities or vessels, with petroleum storage capacities of 400,000 gallons or greater.

Date of Government Version: 04/06/2010
Date Data Arrived at EDR: 04/07/2010
Date Made Active in Reports: 04/28/2010
Number of Days to Update: 21

Source: Department of Environmental Conservation
Telephone: 518-402-9549
Last EDR Contact: 04/07/2010
Next Scheduled EDR Contact: 07/19/2010
Data Release Frequency: Quarterly

INDIAN UST R6: Underground Storage Tanks on Indian Land

The Indian Underground Storage Tank (UST) database provides information about underground storage tanks on Indian land in EPA Region 6 (Louisiana, Arkansas, Oklahoma, New Mexico, Texas and 65 Tribes).

Date of Government Version: 02/08/2010
Date Data Arrived at EDR: 02/09/2010
Date Made Active in Reports: 02/18/2010
Number of Days to Update: 9

Source: EPA Region 6
Telephone: 214-665-7591
Last EDR Contact: 05/03/2010
Next Scheduled EDR Contact: 08/16/2010
Data Release Frequency: Semi-Annually

INDIAN UST R5: Underground Storage Tanks on Indian Land

The Indian Underground Storage Tank (UST) database provides information about underground storage tanks on Indian land in EPA Region 5 (Michigan, Minnesota and Wisconsin and Tribal Nations).

Date of Government Version: 02/11/2010
Date Data Arrived at EDR: 02/11/2010
Date Made Active in Reports: 04/12/2010
Number of Days to Update: 60

Source: EPA Region 5
Telephone: 312-886-6136
Last EDR Contact: 05/03/2010
Next Scheduled EDR Contact: 08/16/2010
Data Release Frequency: Varies

INDIAN UST R4: Underground Storage Tanks on Indian Land

The Indian Underground Storage Tank (UST) database provides information about underground storage tanks on Indian land in EPA Region 4 (Alabama, Florida, Georgia, Kentucky, Mississippi, North Carolina, South Carolina, Tennessee and Tribal Nations)

Date of Government Version: 03/10/2010
Date Data Arrived at EDR: 03/16/2010
Date Made Active in Reports: 04/12/2010
Number of Days to Update: 27

Source: EPA Region 4
Telephone: 404-562-9424
Last EDR Contact: 05/03/2010
Next Scheduled EDR Contact: 08/16/2010
Data Release Frequency: Semi-Annually

INDIAN UST R9: Underground Storage Tanks on Indian Land

The Indian Underground Storage Tank (UST) database provides information about underground storage tanks on Indian land in EPA Region 9 (Arizona, California, Hawaii, Nevada, the Pacific Islands, and Tribal Nations).

Date of Government Version: 02/01/2010
Date Data Arrived at EDR: 03/03/2010
Date Made Active in Reports: 04/12/2010
Number of Days to Update: 40

Source: EPA Region 9
Telephone: 415-972-3368
Last EDR Contact: 05/03/2010
Next Scheduled EDR Contact: 08/16/2010
Data Release Frequency: Quarterly

INDIAN UST R8: Underground Storage Tanks on Indian Land

The Indian Underground Storage Tank (UST) database provides information about underground storage tanks on Indian land in EPA Region 8 (Colorado, Montana, North Dakota, South Dakota, Utah, Wyoming and 27 Tribal Nations).

Date of Government Version: 02/25/2010
Date Data Arrived at EDR: 02/25/2010
Date Made Active in Reports: 04/12/2010
Number of Days to Update: 46

Source: EPA Region 8
Telephone: 303-312-6137
Last EDR Contact: 05/03/2010
Next Scheduled EDR Contact: 08/16/2010
Data Release Frequency: Quarterly

INDIAN UST R7: Underground Storage Tanks on Indian Land

The Indian Underground Storage Tank (UST) database provides information about underground storage tanks on Indian land in EPA Region 7 (Iowa, Kansas, Missouri, Nebraska, and 9 Tribal Nations).

Date of Government Version: 04/01/2008
Date Data Arrived at EDR: 12/30/2008
Date Made Active in Reports: 03/16/2009
Number of Days to Update: 76

Source: EPA Region 7
Telephone: 913-551-7003
Last EDR Contact: 02/01/2010
Next Scheduled EDR Contact: 05/17/2010
Data Release Frequency: Varies

INDIAN UST R10: Underground Storage Tanks on Indian Land

The Indian Underground Storage Tank (UST) database provides information about underground storage tanks on Indian land in EPA Region 10 (Alaska, Idaho, Oregon, Washington, and Tribal Nations).

Date of Government Version: 02/02/2010
Date Data Arrived at EDR: 02/03/2010
Date Made Active in Reports: 02/18/2010
Number of Days to Update: 15

Source: EPA Region 10
Telephone: 206-553-2857
Last EDR Contact: 05/03/2010
Next Scheduled EDR Contact: 08/16/2010
Data Release Frequency: Quarterly

INDIAN UST R1: Underground Storage Tanks on Indian Land

The Indian Underground Storage Tank (UST) database provides information about underground storage tanks on Indian land in EPA Region 1 (Connecticut, Maine, Massachusetts, New Hampshire, Rhode Island, Vermont and ten Tribal Nations).

Date of Government Version: 02/19/2009
Date Data Arrived at EDR: 02/19/2009
Date Made Active in Reports: 03/16/2009
Number of Days to Update: 25

Source: EPA, Region 1
Telephone: 617-918-1313
Last EDR Contact: 05/03/2010
Next Scheduled EDR Contact: 08/16/2010
Data Release Frequency: Varies

FEMA UST: Underground Storage Tank Listing

A listing of all FEMA owned underground storage tanks.

Date of Government Version: 01/01/2010
Date Data Arrived at EDR: 02/16/2010
Date Made Active in Reports: 04/12/2010
Number of Days to Update: 55

Source: FEMA
Telephone: 202-646-5797
Last EDR Contact: 04/19/2010
Next Scheduled EDR Contact: 08/02/2010
Data Release Frequency: Varies

State and tribal institutional control / engineering control registries

ENG CONTROLS: Registry of Engineering Controls

Environmental Remediation sites that have engineering controls in place.

Date of Government Version: 03/26/2010
Date Data Arrived at EDR: 03/26/2010
Date Made Active in Reports: 04/28/2010
Number of Days to Update: 33

Source: Department of Environmental Conservation
Telephone: 518-402-9553
Last EDR Contact: 03/26/2010
Next Scheduled EDR Contact: 06/07/2010
Data Release Frequency: Quarterly

INST CONTROL: Registry of Institutional Controls

Environmental Remediation sites that have institutional controls in place.

Date of Government Version: 03/26/2010
Date Data Arrived at EDR: 03/26/2010
Date Made Active in Reports: 04/28/2010
Number of Days to Update: 33

Source: Department of Environmental Conservation
Telephone: 518-402-9553
Last EDR Contact: 03/26/2010
Next Scheduled EDR Contact: 06/07/2010
Data Release Frequency: Quarterly

RES DECL: Restrictive Declarations Listing

A restrictive declaration is a covenant running with the land which binds the present and future owners of the property. As a condition of certain special permits, the City Planning Commission may require an applicant to sign and record a restrictive declaration that places specified conditions on the future use and development of the property. Certain restrictive declarations are indicated by a D on zoning maps.

Date of Government Version: 12/31/1992
Date Data Arrived at EDR: 01/31/2007
Date Made Active in Reports: 04/19/2007
Number of Days to Update: 78

Source: NYC Department of City Planning
Telephone: 212-720-3401
Last EDR Contact: 03/29/2010
Next Scheduled EDR Contact: 07/12/2010
Data Release Frequency: No Update Planned

State and tribal voluntary cleanup sites

VCP: Voluntary Cleanup Agreements

New York established its Voluntary Cleanup Program (VCP) to address the environmental, legal and financial barriers that often hinder the redevelopment and reuse of contaminated properties. The Voluntary Cleanup Program was developed to enhance private sector cleanup of brownfields by enabling parties to remediate sites using private rather than public funds and to reduce the development pressures on "greenfield" sites.

Date of Government Version: 03/26/2010
Date Data Arrived at EDR: 03/26/2010
Date Made Active in Reports: 04/28/2010
Number of Days to Update: 33

Source: Department of Environmental Conservation
Telephone: 518-402-9711
Last EDR Contact: 03/26/2010
Next Scheduled EDR Contact: 06/07/2010
Data Release Frequency: Semi-Annually

INDIAN VCP R1: Voluntary Cleanup Priority Listing

A listing of voluntary cleanup priority sites located on Indian Land located in Region 1.

Date of Government Version: 04/02/2008
Date Data Arrived at EDR: 04/22/2008
Date Made Active in Reports: 05/19/2008
Number of Days to Update: 27

Source: EPA, Region 1
Telephone: 617-918-1102
Last EDR Contact: 04/05/2010
Next Scheduled EDR Contact: 07/19/2010
Data Release Frequency: Varies

INDIAN VCP R7: Voluntary Cleanup Priority Lisitng

A listing of voluntary cleanup priority sites located on Indian Land located in Region 7.

Date of Government Version: 03/20/2008
Date Data Arrived at EDR: 04/22/2008
Date Made Active in Reports: 05/19/2008
Number of Days to Update: 27

Source: EPA, Region 7
Telephone: 913-551-7365
Last EDR Contact: 04/20/2009
Next Scheduled EDR Contact: 07/20/2009
Data Release Frequency: Varies

State and tribal Brownfields sites

ERP: Environmental Restoration Program Listing

In an effort to spur the cleanup and redevelopment of brownfields, New Yorkers approved a $200 million Environmental Restoration or Brownfields Fund as part of the $1.75 billion Clean Water/Clean Air Bond Act of 1996 (1996 Bond Act). Enhancements to the program were enacted on October 7, 2003. Under the Environmental Restoration Program, the State provides grants to municipalities to reimburse up to 90 percent of on-site eligible costs and 100% of off-site eligible costs for site investigation and remediation activities. Once remediated, the property may then be reused for commercial, industrial, residential or public use.

Date of Government Version: 03/26/2010
Date Data Arrived at EDR: 03/26/2010
Date Made Active in Reports: 04/28/2010
Number of Days to Update: 33

Source: Department of Environmental Conservation
Telephone: 518-402-9622
Last EDR Contact: 03/26/2010
Next Scheduled EDR Contact: 06/07/2010
Data Release Frequency: Quarterly

BROWNFIELDS: Brownfields Site List

A Brownfield is any real property where redevelopment or re-use may be complicated by the presence or potential presence of a hazardous waste, petroleum, pollutant, or contaminant.

Date of Government Version: 03/26/2010
Date Data Arrived at EDR: 03/26/2010
Date Made Active in Reports: 04/28/2010
Number of Days to Update: 33

Source: Department of Environmental Conservation
Telephone: 518-402-9764
Last EDR Contact: 03/26/2010
Next Scheduled EDR Contact: 06/07/2010
Data Release Frequency: Semi-Annually

ADDITIONAL ENVIRONMENTAL RECORDS

Local Brownfield lists

US BROWNFIELDS: A Listing of Brownfields Sites

Included in the listing are brownfields properties addresses by Cooperative Agreement Recipients and brownfields properties addressed by Targeted Brownfields Assessments. Targeted Brownfields Assessments-EPA's Targeted Brownfields Assessments (TBA) program is designed to help states, tribes, and municipalities--especially those without EPA Brownfields Assessment Demonstration Pilots--minimize the uncertainties of contamination often associated with brownfields. Under the TBA program, EPA provides funding and/or technical assistance for environmental assessments at brownfields sites throughout the country. Targeted Brownfields Assessments supplement and work with other efforts under EPA's Brownfields Initiative to promote cleanup and redevelopment of brownfields. Cooperative Agreement Recipients-States, political subdivisions, territories, and Indian tribes become Brownfields Cleanup Revolving Loan Fund (BCRLF) cooperative agreement recipients when they enter into BCRLF cooperative agreements with the U.S. EPA. EPA selects BCRLF cooperative agreement recipients based on a proposal and application process. BCRLF cooperative agreement recipients must use EPA funds provided through BCRLF cooperative agreement for specified brownfields-related cleanup activities.

Date of Government Version: 10/01/2009
Date Data Arrived at EDR: 11/04/2009
Date Made Active in Reports: 12/16/2009
Number of Days to Update: 42

Source: Environmental Protection Agency
Telephone: 202-566-2777
Last EDR Contact: 03/23/2010
Next Scheduled EDR Contact: 07/12/2010
Data Release Frequency: Semi-Annually

Local Lists of Landfill / Solid Waste Disposal Sites

ODI: Open Dump Inventory

An open dump is defined as a disposal facility that does not comply with one or more of the Part 257 or Part 258 Subtitle D Criteria.

Date of Government Version: 06/30/1985
Date Data Arrived at EDR: 08/09/2004
Date Made Active in Reports: 09/17/2004
Number of Days to Update: 39

Source: Environmental Protection Agency
Telephone: 800-424-9346
Last EDR Contact: 06/09/2004
Next Scheduled EDR Contact: N/A
Data Release Frequency: No Update Planned

DEBRIS REGION 9: Torres Martinez Reservation Illegal Dump Site Locations

A listing of illegal dump sites location on the Torres Martinez Indian Reservation located in eastern Riverside County and northern Imperial County, California.

Date of Government Version: 01/12/2009
Date Data Arrived at EDR: 05/07/2009
Date Made Active in Reports: 09/21/2009
Number of Days to Update: 137

Source: EPA, Region 9
Telephone: 415-972-3336
Last EDR Contact: 03/22/2010
Next Scheduled EDR Contact: 06/21/2010
Data Release Frequency: Varies

SWTIRE: Registered Waste Tire Storage & Facility List

A listing of facilities registered to accept waste tires.

Date of Government Version: 08/01/2006
Date Data Arrived at EDR: 11/15/2006
Date Made Active in Reports: 11/30/2006
Number of Days to Update: 15

Source: Department of Environmental Conservation
Telephone: 518-402-8694
Last EDR Contact: 04/30/2010
Next Scheduled EDR Contact: 08/09/2010
Data Release Frequency: Annually

SWRCY: Registered Recycling Facility List

A listing of recycling facilities.

Date of Government Version: 04/13/2010
Date Data Arrived at EDR: 04/14/2010
Date Made Active in Reports: 04/28/2010
Number of Days to Update: 14

Source: Department of Environmental Conservation
Telephone: 518-402-8705
Last EDR Contact: 04/12/2010
Next Scheduled EDR Contact: 07/26/2010
Data Release Frequency: Semi-Annually

INDIAN ODI: Report on the Status of Open Dumps on Indian Lands
Location of open dumps on Indian land.

Date of Government Version: 12/31/1998
Date Data Arrived at EDR: 12/03/2007
Date Made Active in Reports: 01/24/2008
Number of Days to Update: 52
Source: Environmental Protection Agency
Telephone: 703-308-8245
Last EDR Contact: 05/10/2010
Next Scheduled EDR Contact: 08/23/2010
Data Release Frequency: Varies

Local Lists of Hazardous waste / Contaminated Sites

US CDL: Clandestine Drug Labs
A listing of clandestine drug lab locations. The U.S. Department of Justice ("the Department") provides this web site as a public service. It contains addresses of some locations where law enforcement agencies reported they found chemicals or other items that indicated the presence of either clandestine drug laboratories or dumpsites. In most cases, the source of the entries is not the Department, and the Department has not verified the entry and does not guarantee its accuracy. Members of the public must verify the accuracy of all entries by, for example, contacting local law enforcement and local health departments.

Date of Government Version: 08/19/2009
Date Data Arrived at EDR: 12/29/2009
Date Made Active in Reports: 02/10/2010
Number of Days to Update: 43
Source: Drug Enforcement Administration
Telephone: 202-307-1000
Last EDR Contact: 12/14/2009
Next Scheduled EDR Contact: 03/22/2010
Data Release Frequency: Quarterly

DEL SHWS: Delisted Registry Sites
A database listing of sites delisted from the Registry of Inactive Hazardous Waste Disposal Sites.

Date of Government Version: 03/26/2010
Date Data Arrived at EDR: 03/26/2010
Date Made Active in Reports: 04/28/2010
Number of Days to Update: 33
Source: Department of Environmental Conservation
Telephone: 518-402-9622
Last EDR Contact: 03/26/2010
Next Scheduled EDR Contact: 06/07/2010
Data Release Frequency: Annually

US HIST CDL: National Clandestine Laboratory Register
A listing of clandestine drug lab locations. The U.S. Department of Justice ("the Department") provides this web site as a public service. It contains addresses of some locations where law enforcement agencies reported they found chemicals or other items that indicated the presence of either clandestine drug laboratories or dumpsites. In most cases, the source of the entries is not the Department, and the Department has not verified the entry and does not guarantee its accuracy. Members of the public must verify the accuracy of all entries by, for example, contacting local law enforcement and local health departments.

Date of Government Version: 09/01/2007
Date Data Arrived at EDR: 11/19/2008
Date Made Active in Reports: 03/30/2009
Number of Days to Update: 131
Source: Drug Enforcement Administration
Telephone: 202-307-1000
Last EDR Contact: 03/23/2009
Next Scheduled EDR Contact: 06/22/2009
Data Release Frequency: No Update Planned

Local Lists of Registered Storage Tanks

HIST UST: Historical Petroleum Bulk Storage Database
These facilities have petroleum storage capacities in excess of 1,100 gallons and less than 400,000 gallons. This database contains detailed information per site. It is no longer updated due to the sensitive nature of the information involved. See UST for more current data.

Date of Government Version: 01/01/2002
Date Data Arrived at EDR: 06/02/2006
Date Made Active in Reports: 07/20/2006
Number of Days to Update: 48
Source: Department of Environmental Conservation
Telephone: 518-402-9549
Last EDR Contact: 10/23/2006
Next Scheduled EDR Contact: 01/22/2007
Data Release Frequency: Varies

HIST AST: Historical Petroleum Bulk Storage Database

These facilities have petroleum storage capabilities in excess of 1,100 gallons and less than 400,000 gallons. This database contains detailed information per site. No longer updated due to the sensitive nature of the information involved. See AST for more current data.

Date of Government Version: 01/01/2002
Date Data Arrived at EDR: 06/02/2006
Date Made Active in Reports: 07/20/2006
Number of Days to Update: 48

Source: Department of Environmental Conservation
Telephone: 518-402-9549
Last EDR Contact: 10/23/2006
Next Scheduled EDR Contact: 01/22/2007
Data Release Frequency: No Update Planned

Local Land Records

LIENS 2: CERCLA Lien Information

A Federal CERCLA ('Superfund') lien can exist by operation of law at any site or property at which EPA has spent Superfund monies. These monies are spent to investigate and address releases and threatened releases of contamination. CERCLIS provides information as to the identity of these sites and properties.

Date of Government Version: 02/05/2010
Date Data Arrived at EDR: 02/11/2010
Date Made Active in Reports: 04/12/2010
Number of Days to Update: 60

Source: Environmental Protection Agency
Telephone: 202-564-6023
Last EDR Contact: 05/03/2010
Next Scheduled EDR Contact: 08/16/2010
Data Release Frequency: Varies

LUCIS: Land Use Control Information System

LUCIS contains records of land use control information pertaining to the former Navy Base Realignment and Closure properties.

Date of Government Version: 12/09/2005
Date Data Arrived at EDR: 12/11/2006
Date Made Active in Reports: 01/11/2007
Number of Days to Update: 31

Source: Department of the Navy
Telephone: 843-820-7326
Last EDR Contact: 03/17/2010
Next Scheduled EDR Contact: 06/07/2010
Data Release Frequency: Varies

Records of Emergency Release Reports

HMIRS: Hazardous Materials Information Reporting System

Hazardous Materials Incident Report System. HMIRS contains hazardous material spill incidents reported to DOT.

Date of Government Version: 12/31/2009
Date Data Arrived at EDR: 01/06/2010
Date Made Active in Reports: 02/10/2010
Number of Days to Update: 35

Source: U.S. Department of Transportation
Telephone: 202-366-4555
Last EDR Contact: 04/07/2010
Next Scheduled EDR Contact: 07/19/2010
Data Release Frequency: Annually

SPILLS: Spills Information Database

Data collected on spills reported to NYSDEC as required by one or more of the following: Article 12 of the Navigation Law, 6 NYCRR Section 613.8 (from PBS regs), or 6 NYCRR Section 595.2 (from CBS regs). It includes spills active as of April 1, 1986, as well as spills occurring since this date.

Date of Government Version: 04/01/2010
Date Data Arrived at EDR: 04/01/2010
Date Made Active in Reports: 04/28/2010
Number of Days to Update: 27

Source: Department of Environmental Conservation
Telephone: 518-402-9549
Last EDR Contact: 04/01/2010
Next Scheduled EDR Contact: 06/07/2010
Data Release Frequency: Varies

HIST SPILLS: SPILLS Database

This database contains records of chemical and petroleum spill incidents. Under State law, petroleum and hazardous chemical spills that can impact the waters of the state must be reported by the spiller (and, in some cases, by anyone who has knowledge of the spills). In 2002, the Department of Environmental Conservation stopped providing updates to its original Spills Information Database. This database includes fields that are no longer available from the NYDEC as of January 1, 2002. Current information may be found in the NY SPILLS database. Department of Environmental Conservation.

Date of Government Version: 01/01/2002
Date Data Arrived at EDR: 07/08/2005
Date Made Active in Reports: 07/14/2005
Number of Days to Update: 6

Source: Department of Environmental Conservation
Telephone: 518-402-9549
Last EDR Contact: 07/07/2005
Next Scheduled EDR Contact: N/A
Data Release Frequency: No Update Planned

Other Ascertainable Records

RCRA-NonGen: RCRA - Non Generators

RCRAInfo is EPA's comprehensive information system, providing access to data supporting the Resource Conservation and Recovery Act (RCRA) of 1976 and the Hazardous and Solid Waste Amendments (HSWA) of 1984. The database includes selective information on sites which generate, transport, store, treat and/or dispose of hazardous waste as defined by the Resource Conservation and Recovery Act (RCRA). Non-Generators do not presently generate hazardous waste.

Date of Government Version: 01/13/2010
Date Data Arrived at EDR: 01/15/2010
Date Made Active in Reports: 02/18/2010
Number of Days to Update: 34

Source: Environmental Protection Agency
Telephone: (212) 637-3660
Last EDR Contact: 04/29/2010
Next Scheduled EDR Contact: 07/19/2010
Data Release Frequency: Varies

DOT OPS: Incident and Accident Data

Department of Transporation, Office of Pipeline Safety Incident and Accident data.

Date of Government Version: 01/12/2010
Date Data Arrived at EDR: 02/09/2010
Date Made Active in Reports: 04/12/2010
Number of Days to Update: 62

Source: Department of Transporation, Office of Pipeline Safety
Telephone: 202-366-4595
Last EDR Contact: 02/09/2010
Next Scheduled EDR Contact: 05/24/2010
Data Release Frequency: Varies

DOD: Department of Defense Sites

This data set consists of federally owned or administered lands, administered by the Department of Defense, that have any area equal to or greater than 640 acres of the United States, Puerto Rico, and the U.S. Virgin Islands.

Date of Government Version: 12/31/2005
Date Data Arrived at EDR: 11/10/2006
Date Made Active in Reports: 01/11/2007
Number of Days to Update: 62

Source: USGS
Telephone: 703-692-8801
Last EDR Contact: 04/21/2010
Next Scheduled EDR Contact: 08/02/2010
Data Release Frequency: Semi-Annually

FUDS: Formerly Used Defense Sites

The listing includes locations of Formerly Used Defense Sites properties where the US Army Corps of Engineers is actively working or will take necessary cleanup actions.

Date of Government Version: 12/31/2008
Date Data Arrived at EDR: 09/30/2009
Date Made Active in Reports: 12/01/2009
Number of Days to Update: 62

Source: U.S. Army Corps of Engineers
Telephone: 202-528-4285
Last EDR Contact: 03/18/2010
Next Scheduled EDR Contact: 06/28/2010
Data Release Frequency: Varies

CONSENT: Superfund (CERCLA) Consent Decrees

Major legal settlements that establish responsibility and standards for cleanup at NPL (Superfund) sites. Released periodically by United States District Courts after settlement by parties to litigation matters.

Date of Government Version: 08/03/2009
Date Data Arrived at EDR: 10/27/2009
Date Made Active in Reports: 11/09/2009
Number of Days to Update: 13

Source: Department of Justice, Consent Decree Library
Telephone: Varies
Last EDR Contact: 04/05/2010
Next Scheduled EDR Contact: 07/19/2010
Data Release Frequency: Varies

ROD: Records Of Decision

Record of Decision. ROD documents mandate a permanent remedy at an NPL (Superfund) site containing technical and health information to aid in the cleanup.

Date of Government Version: 12/01/2009
Date Data Arrived at EDR: 12/15/2009
Date Made Active in Reports: 01/19/2010
Number of Days to Update: 35

Source: EPA
Telephone: 703-416-0223
Last EDR Contact: 05/07/2010
Next Scheduled EDR Contact: 06/28/2010
Data Release Frequency: Annually

UMTRA: Uranium Mill Tailings Sites

Uranium ore was mined by private companies for federal government use in national defense programs. When the mills shut down, large piles of the sand-like material (mill tailings) remain after uranium has been extracted from the ore. Levels of human exposure to radioactive materials from the piles are low; however, in some cases tailings were used as construction materials before the potential health hazards of the tailings were recognized.

Date of Government Version: 01/05/2009
Date Data Arrived at EDR: 05/07/2009
Date Made Active in Reports: 05/08/2009
Number of Days to Update: 1

Source: Department of Energy
Telephone: 505-845-0011
Last EDR Contact: 01/21/2010
Next Scheduled EDR Contact: 06/14/2010
Data Release Frequency: Varies

MINES: Mines Master Index File

Contains all mine identification numbers issued for mines active or opened since 1971. The data also includes violation information.

Date of Government Version: 11/17/2009
Date Data Arrived at EDR: 12/08/2009
Date Made Active in Reports: 01/19/2010
Number of Days to Update: 42

Source: Department of Labor, Mine Safety and Health Administration
Telephone: 303-231-5959
Last EDR Contact: 03/10/2010
Next Scheduled EDR Contact: 06/21/2010
Data Release Frequency: Semi-Annually

TRIS: Toxic Chemical Release Inventory System

Toxic Release Inventory System. TRIS identifies facilities which release toxic chemicals to the air, water and land in reportable quantities under SARA Title III Section 313.

Date of Government Version: 12/31/2008
Date Data Arrived at EDR: 01/13/2010
Date Made Active in Reports: 02/18/2010
Number of Days to Update: 36

Source: EPA
Telephone: 202-566-0250
Last EDR Contact: 03/02/2010
Next Scheduled EDR Contact: 06/14/2010
Data Release Frequency: Annually

TSCA: Toxic Substances Control Act

Toxic Substances Control Act. TSCA identifies manufacturers and importers of chemical substances included on the TSCA Chemical Substance Inventory list. It includes data on the production volume of these substances by plant site.

Date of Government Version: 12/31/2002
Date Data Arrived at EDR: 04/14/2006
Date Made Active in Reports: 05/30/2006
Number of Days to Update: 46

Source: EPA
Telephone: 202-260-5521
Last EDR Contact: 04/21/2010
Next Scheduled EDR Contact: 07/12/2010
Data Release Frequency: Every 4 Years

FTTS: FIFRA/ TSCA Tracking System - FIFRA (Federal Insecticide, Fungicide, & Rodenticide Act)/TSCA (Toxic Substances Control Act)

FTTS tracks administrative cases and pesticide enforcement actions and compliance activities related to FIFRA, TSCA and EPCRA (Emergency Planning and Community Right-to-Know Act). To maintain currency, EDR contacts the Agency on a quarterly basis.

Date of Government Version: 04/09/2009
Date Data Arrived at EDR: 04/16/2009
Date Made Active in Reports: 05/11/2009
Number of Days to Update: 25

Source: EPA/Office of Prevention, Pesticides and Toxic Substances
Telephone: 202-566-1667
Last EDR Contact: 03/01/2010
Next Scheduled EDR Contact: 06/14/2010
Data Release Frequency: Quarterly

FTTS INSP: FIFRA/ TSCA Tracking System - FIFRA (Federal Insecticide, Fungicide, & Rodenticide Act)/TSCA (Toxic Substances Control Act)
A listing of FIFRA/TSCA Tracking System (FTTS) inspections and enforcements.

Date of Government Version: 04/09/2009
Date Data Arrived at EDR: 04/16/2009
Date Made Active in Reports: 05/11/2009
Number of Days to Update: 25
Source: EPA
Telephone: 202-566-1667
Last EDR Contact: 03/01/2010
Next Scheduled EDR Contact: 06/14/2010
Data Release Frequency: Quarterly

HIST FTTS: FIFRA/TSCA Tracking System Administrative Case Listing
A complete administrative case listing from the FIFRA/TSCA Tracking System (FTTS) for all ten EPA regions. The information was obtained from the National Compliance Database (NCDB). NCDB supports the implementation of FIFRA (Federal Insecticide, Fungicide, and Rodenticide Act) and TSCA (Toxic Substances Control Act). Some EPA regions are now closing out records. Because of that, and the fact that some EPA regions are not providing EPA Headquarters with updated records, it was decided to create a HIST FTTS database. It included records that may not be included in the newer FTTS database updates. This database is no longer updated.

Date of Government Version: 10/19/2006
Date Data Arrived at EDR: 03/01/2007
Date Made Active in Reports: 04/10/2007
Number of Days to Update: 40
Source: Environmental Protection Agency
Telephone: 202-564-2501
Last EDR Contact: 12/17/2007
Next Scheduled EDR Contact: 03/17/2008
Data Release Frequency: No Update Planned

HIST FTTS INSP: FIFRA/TSCA Tracking System Inspection & Enforcement Case Listing
A complete inspection and enforcement case listing from the FIFRA/TSCA Tracking System (FTTS) for all ten EPA regions. The information was obtained from the National Compliance Database (NCDB). NCDB supports the implementation of FIFRA (Federal Insecticide, Fungicide, and Rodenticide Act) and TSCA (Toxic Substances Control Act). Some EPA regions are now closing out records. Because of that, and the fact that some EPA regions are not providing EPA Headquarters with updated records, it was decided to create a HIST FTTS database. It included records that may not be included in the newer FTTS database updates. This database is no longer updated.

Date of Government Version: 10/19/2006
Date Data Arrived at EDR: 03/01/2007
Date Made Active in Reports: 04/10/2007
Number of Days to Update: 40
Source: Environmental Protection Agency
Telephone: 202-564-2501
Last EDR Contact: 12/17/2008
Next Scheduled EDR Contact: 03/17/2008
Data Release Frequency: No Update Planned

SSTS: Section 7 Tracking Systems
Section 7 of the Federal Insecticide, Fungicide and Rodenticide Act, as amended (92 Stat. 829) requires all registered pesticide-producing establishments to submit a report to the Environmental Protection Agency by March 1st each year. Each establishment must report the types and amounts of pesticides, active ingredients and devices being produced, and those having been produced and sold or distributed in the past year.

Date of Government Version: 12/31/2008
Date Data Arrived at EDR: 01/06/2010
Date Made Active in Reports: 02/10/2010
Number of Days to Update: 35
Source: EPA
Telephone: 202-564-4203
Last EDR Contact: 05/03/2010
Next Scheduled EDR Contact: 08/16/2010
Data Release Frequency: Annually

ICIS: Integrated Compliance Information System
The Integrated Compliance Information System (ICIS) supports the information needs of the national enforcement and compliance program as well as the unique needs of the National Pollutant Discharge Elimination System (NPDES) program.

Date of Government Version: 11/10/2009
Date Data Arrived at EDR: 11/18/2009
Date Made Active in Reports: 01/19/2010
Number of Days to Update: 62
Source: Environmental Protection Agency
Telephone: 202-564-5088
Last EDR Contact: 03/29/2010
Next Scheduled EDR Contact: 07/12/2010
Data Release Frequency: Quarterly

PADS: PCB Activity Database System

PCB Activity Database. PADS Identifies generators, transporters, commercial storers and/or brokers and disposers of PCB's who are required to notify the EPA of such activities.

Date of Government Version: 09/01/2009
Date Data Arrived at EDR: 10/21/2009
Date Made Active in Reports: 12/01/2009
Number of Days to Update: 41

Source: EPA
Telephone: 202-566-0500
Last EDR Contact: 04/22/2010
Next Scheduled EDR Contact: 08/02/2010
Data Release Frequency: Annually

MLTS: Material Licensing Tracking System

MLTS is maintained by the Nuclear Regulatory Commission and contains a list of approximately 8,100 sites which possess or use radioactive materials and which are subject to NRC licensing requirements. To maintain currency, EDR contacts the Agency on a quarterly basis.

Date of Government Version: 12/24/2009
Date Data Arrived at EDR: 12/31/2009
Date Made Active in Reports: 02/10/2010
Number of Days to Update: 41

Source: Nuclear Regulatory Commission
Telephone: 301-415-7169
Last EDR Contact: 03/15/2010
Next Scheduled EDR Contact: 06/28/2010
Data Release Frequency: Quarterly

RADINFO: Radiation Information Database

The Radiation Information Database (RADINFO) contains information about facilities that are regulated by U.S. Environmental Protection Agency (EPA) regulations for radiation and radioactivity.

Date of Government Version: 01/12/2010
Date Data Arrived at EDR: 01/13/2010
Date Made Active in Reports: 02/10/2010
Number of Days to Update: 28

Source: Environmental Protection Agency
Telephone: 202-343-9775
Last EDR Contact: 04/14/2010
Next Scheduled EDR Contact: 07/26/2010
Data Release Frequency: Quarterly

FINDS: Facility Index System/Facility Registry System

Facility Index System. FINDS contains both facility information and 'pointers' to other sources that contain more detail. EDR includes the following FINDS databases in this report: PCS (Permit Compliance System), AIRS (Aerometric Information Retrieval System), DOCKET (Enforcement Docket used to manage and track information on civil judicial enforcement cases for all environmental statutes), FURS (Federal Underground Injection Control), C-DOCKET (Criminal Docket System used to track criminal enforcement actions for all environmental statutes), FFIS (Federal Facilities Information System), STATE (State Environmental Laws and Statutes), and PADS (PCB Activity Data System).

Date of Government Version: 10/19/2009
Date Data Arrived at EDR: 10/22/2009
Date Made Active in Reports: 12/01/2009
Number of Days to Update: 40

Source: EPA
Telephone: (212) 637-3000
Last EDR Contact: 03/15/2010
Next Scheduled EDR Contact: 06/28/2010
Data Release Frequency: Quarterly

RAATS: RCRA Administrative Action Tracking System

RCRA Administration Action Tracking System. RAATS contains records based on enforcement actions issued under RCRA pertaining to major violators and includes administrative and civil actions brought by the EPA. For administration actions after September 30, 1995, data entry in the RAATS database was discontinued. EPA will retain a copy of the database for historical records. It was necessary to terminate RAATS because a decrease in agency resources made it impossible to continue to update the information contained in the database.

Date of Government Version: 04/17/1995
Date Data Arrived at EDR: 07/03/1995
Date Made Active in Reports: 08/07/1995
Number of Days to Update: 35

Source: EPA
Telephone: 202-564-4104
Last EDR Contact: 06/02/2008
Next Scheduled EDR Contact: 09/01/2008
Data Release Frequency: No Update Planned

BRS: Biennial Reporting System

The Biennial Reporting System is a national system administered by the EPA that collects data on the generation and management of hazardous waste. BRS captures detailed data from two groups: Large Quantity Generators (LQG) and Treatment, Storage, and Disposal Facilities.

Date of Government Version: 12/31/2007
Date Data Arrived at EDR: 02/19/2009
Date Made Active in Reports: 05/22/2009
Number of Days to Update: 92

Source: EPA/NTIS
Telephone: 800-424-9346
Last EDR Contact: 02/25/2010
Next Scheduled EDR Contact: 06/07/2010
Data Release Frequency: Biennially

HSWDS: Hazardous Substance Waste Disposal Site Inventory

The list includes any known or suspected hazardous substance waste disposal sites. Also included are sites delisted from the Registry of Inactive Hazardous Waste Disposal Sites and non-Registry sites that U.S. EPA Preliminary Assessment (PA) reports or Site Investigation (SI) reports were prepared. Hazardous Substance Waste Disposal Sites are eligible to be Superfund sites now that the New York State Superfund has been refinanced and changed. This means that the study inventory has served its purpose and will no longer be maintained as a separate entity. The last version of the study inventory is frozen in time. The sites on the study will not automatically be made Superfund sites, rather each site will be further evaluated for listing on the Registry. So overtime they will be added to the registry or not.

Date of Government Version: 01/01/2003
Date Data Arrived at EDR: 10/20/2006
Date Made Active in Reports: 11/30/2006
Number of Days to Update: 41

Source: Department of Environmental Conservation
Telephone: 518-402-9564
Last EDR Contact: 05/26/2009
Next Scheduled EDR Contact: 08/24/2009
Data Release Frequency: No Update Planned

NY MANIFEST: Facility and Manifest Data

Manifest is a document that lists and tracks hazardous waste from the generator through transporters to a TSD facility.

Date of Government Version: 01/04/2010
Date Data Arrived at EDR: 02/11/2010
Date Made Active in Reports: 03/17/2010
Number of Days to Update: 34

Source: Department of Environmental Conservation
Telephone: 518-402-8651
Last EDR Contact: 02/11/2010
Next Scheduled EDR Contact: 05/24/2010
Data Release Frequency: Annually

DRYCLEANERS: Registered Drycleaners

A listing of all registered drycleaning facilities.

Date of Government Version: 03/23/2010
Date Data Arrived at EDR: 03/25/2010
Date Made Active in Reports: 05/06/2010
Number of Days to Update: 42

Source: Department of Environmental Conservation
Telephone: 518-402-8403
Last EDR Contact: 03/22/2010
Next Scheduled EDR Contact: 04/05/2010
Data Release Frequency: Varies

SPDES: State Pollutant Discharge Elimination System

New York State has a state program which has been approved by the United States Environmental Protection Agency for the control of wastewater and stormwater discharges in accordance with the Clean Water Act. Under New York State law the program is known as the State Pollutant Discharge Elimination System (SPDES) and is broader in scope than that required by the Clean Water Act in that it controls point source discharges to groundwaters as well as surface waters.

Date of Government Version: 01/20/2010
Date Data Arrived at EDR: 01/21/2010
Date Made Active in Reports: 02/08/2010
Number of Days to Update: 18

Source: Department of Environmental Conservation
Telephone: 518-402-8233
Last EDR Contact: 04/19/2010
Next Scheduled EDR Contact: 08/02/2010
Data Release Frequency: No Update Planned

AIRS: Air Emissions Data

Point source emissions inventory data.

Date of Government Version: 12/31/2005
Date Data Arrived at EDR: 09/05/2007
Date Made Active in Reports: 10/17/2007
Number of Days to Update: 42

Source: Department of Environmental Conservation
Telephone: 518-402-8452
Last EDR Contact: 05/03/2010
Next Scheduled EDR Contact: 08/16/2010
Data Release Frequency: Annually

E DESIGNATION: E DESIGNATION SITE LISTING

The (E (Environmental)) designation would ensure that sampling and remediation take place on the subject properties, and would avoid any significant impacts related to hazardous materials at these locations. The (E) designations would require that the fee owner of the sites conduct a testing and sampling protocol, and remediation where appropriate, to the satisfaction of the NYCDEP before the issuance of a building permit by the Department of Buildings pursuant to the provisions of Section 11-15 of the Zoning Resolution (Environmental Requirements). The (E) designations also include a mandatory construction-related health and safety plan which must be approved by NYCDEP.

Date of Government Version: 02/04/2010
Date Data Arrived at EDR: 04/06/2010
Date Made Active in Reports: 04/28/2010
Number of Days to Update: 22

Source: New York City Department of City Planning
Telephone: 718-595-6658
Last EDR Contact: 03/30/2010
Next Scheduled EDR Contact: 07/12/2010
Data Release Frequency: Varies

INDIAN RESERV: Indian Reservations

This map layer portrays Indian administered lands of the United States that have any area equal to or greater than 640 acres.

Date of Government Version: 12/31/2005
Date Data Arrived at EDR: 12/08/2006
Date Made Active in Reports: 01/11/2007
Number of Days to Update: 34

Source: USGS
Telephone: 202-208-3710
Last EDR Contact: 04/21/2010
Next Scheduled EDR Contact: 08/02/2010
Data Release Frequency: Semi-Annually

SCRD DRYCLEANERS: State Coalition for Remediation of Drycleaners Listing

The State Coalition for Remediation of Drycleaners was established in 1998, with support from the U.S. EPA Office of Superfund Remediation and Technology Innovation. It is comprised of representatives of states with established drycleaner remediation programs. Currently the member states are Alabama, Connecticut, Florida, Illinois, Kansas, Minnesota, Missouri, North Carolina, Oregon, South Carolina, Tennessee, Texas, and Wisconsin.

Date of Government Version: 02/10/2010
Date Data Arrived at EDR: 02/11/2010
Date Made Active in Reports: 04/12/2010
Number of Days to Update: 60

Source: Environmental Protection Agency
Telephone: 615-532-8599
Last EDR Contact: 04/23/2010
Next Scheduled EDR Contact: 08/09/2010
Data Release Frequency: Varies

COAL ASH EPA: Coal Combustion Residues Surface Impoundments List

A listing of coal combustion residues surface impoundments with high hazard potential ratings.

Date of Government Version: 11/09/2009
Date Data Arrived at EDR: 12/18/2009
Date Made Active in Reports: 02/10/2010
Number of Days to Update: 54

Source: Environmental Protection Agency
Telephone: N/A
Last EDR Contact: 03/16/2010
Next Scheduled EDR Contact: 06/28/2010
Data Release Frequency: Varies

FEDLAND: Federal and Indian Lands

Federally and Indian administrated lands of the United States. Lands included are administrated by: Army Corps of Engineers, Bureau of Reclamation, National Wild and Scenic River, National Wildlife Refuge, Public Domain Land, Wilderness, Wilderness Study Area, Wildlife Management Area, Bureau of Indian Affairs, Bureau of Land Management, Department of Justice, Forest Service, Fish and Wildlife Service, National Park Service.

Date of Government Version: 12/31/2005
Date Data Arrived at EDR: 02/06/2006
Date Made Active in Reports: 01/11/2007
Number of Days to Update: 339

Source: U.S. Geological Survey
Telephone: 888-275-8747
Last EDR Contact: 04/21/2010
Next Scheduled EDR Contact: 08/02/2010
Data Release Frequency: N/A

COAL ASH DOE: Sleam-Electric Plan Operation Data

A listing of power plants that store ash in surface ponds.

Date of Government Version: 12/31/2005
Date Data Arrived at EDR: 08/07/2009
Date Made Active in Reports: 10/22/2009
Number of Days to Update: 76

Source: Department of Energy
Telephone: 202-586-8719
Last EDR Contact: 04/21/2010
Next Scheduled EDR Contact: 08/02/2010
Data Release Frequency: Varies

COAL ASH: Coal Ash Disposal Site Listing
A listing of coal ash disposal site locations.

Date of Government Version: 04/13/2010
Date Data Arrived at EDR: 04/14/2010
Date Made Active in Reports: 04/28/2010
Number of Days to Update: 14

Source: Department of Environmental Conservation
Telephone: 518-402-8660
Last EDR Contact: 04/12/2010
Next Scheduled EDR Contact: 07/26/2010
Data Release Frequency: Varies

FINANCIAL ASSURANCE 2: Financial Assurance Information Listing
A listing of financial assurance information for hazardous waste facilities. Financial assurance is intended to ensure that resources are available to pay for the cost of closure, post-closure care, and corrective measures if the owner or operator of a regulated facility is unable or unwilling to pay.

Date of Government Version: 10/31/2008
Date Data Arrived at EDR: 11/25/2008
Date Made Active in Reports: 12/11/2008
Number of Days to Update: 16

Source: Department of Environmental Conservation
Telephone: 518-402-8712
Last EDR Contact: 04/12/2010
Next Scheduled EDR Contact: 07/26/2010
Data Release Frequency: Varies

FINANCIAL ASSURANCE: Financial Assurance Information Listing
Financial assurance information.

Date of Government Version: 04/15/2010
Date Data Arrived at EDR: 04/16/2010
Date Made Active in Reports: 04/28/2010
Number of Days to Update: 12

Source: Department of Environmental Conservation
Telephone: 518-402-8660
Last EDR Contact: 04/12/2010
Next Scheduled EDR Contact: 07/26/2010
Data Release Frequency: Quarterly

PCB TRANSFORMER: PCB Transformer Registration Database
The database of PCB transformer registrations that includes all PCB registration submittals.

Date of Government Version: 01/01/2008
Date Data Arrived at EDR: 02/18/2009
Date Made Active in Reports: 05/29/2009
Number of Days to Update: 100

Source: Environmental Protection Agency
Telephone: 202-566-0517
Last EDR Contact: 02/24/2010
Next Scheduled EDR Contact: 05/17/2010
Data Release Frequency: Varies

EDR PROPRIETARY RECORDS

EDR Proprietary Records

Manufactured Gas Plants: EDR Proprietary Manufactured Gas Plants
The EDR Proprietary Manufactured Gas Plant Database includes records of coal gas plants (manufactured gas plants) compiled by EDR's researchers. Manufactured gas sites were used in the United States from the 1800's to 1950's to produce a gas that could be distributed and used as fuel. These plants used whale oil, rosin, coal, or a mixture of coal, oil, and water that also produced a significant amount of waste. Many of the byproducts of the gas production, such as coal tar (oily waste containing volatile and non-volatile chemicals), sludges, oils and other compounds are potentially hazardous to human health and the environment. The byproduct from this process was frequently disposed of directly at the plant site and can remain or spread slowly, serving as a continuous source of soil and groundwater contamination.

Date of Government Version: N/A
Date Data Arrived at EDR: N/A
Date Made Active in Reports: N/A
Number of Days to Update: N/A

Source: EDR, Inc.
Telephone: N/A
Last EDR Contact: N/A
Next Scheduled EDR Contact: N/A
Data Release Frequency: No Update Planned

GOVERNMENT RECORDS SEARCHED / DATA CURRENCY TRACKING

COUNTY RECORDS

CORTLAND COUNTY:

Cortland County Storage Tank Listing
A listing of aboveground storage tank sites located in Cortland County.

Date of Government Version: 04/22/2010
Date Data Arrived at EDR: 04/22/2010
Date Made Active in Reports: 05/10/2010
Number of Days to Update: 18
Source: Cortland County Health Department
Telephone: 607-753-5035
Last EDR Contact: 03/16/2010
Next Scheduled EDR Contact: 05/24/2010
Data Release Frequency: Quarterly

Cortland County Storage Tank Listing
A listing of underground storage tank sites located in Cortland County.

Date of Government Version: 04/22/2010
Date Data Arrived at EDR: 04/22/2010
Date Made Active in Reports: 05/10/2010
Number of Days to Update: 18
Source: Cortland County Health Department
Telephone: 607-753-5035
Last EDR Contact: 03/16/2010
Next Scheduled EDR Contact: 05/24/2010
Data Release Frequency: Quarterly

NASSAU COUNTY:

Registered Tank Database
A listing of aboveground storage tank sites located in Nassau County.

Date of Government Version: 05/21/2003
Date Data Arrived at EDR: 05/27/2003
Date Made Active in Reports: 06/09/2003
Number of Days to Update: 13
Source: Nassau County Health Department
Telephone: 516-571-3314
Last EDR Contact: 04/12/2010
Next Scheduled EDR Contact: 07/26/2010
Data Release Frequency: No Update Planned

Storage Tank Database
A listing of aboveground storage tank sites located in Nassau County.

Date of Government Version: 08/20/2007
Date Data Arrived at EDR: 10/10/2007
Date Made Active in Reports: 11/19/2007
Number of Days to Update: 40
Source: Nassau County Office of the Fire Marshal
Telephone: 516-572-1000
Last EDR Contact: 01/20/2010
Next Scheduled EDR Contact: 05/03/2010
Data Release Frequency: Varies

Registered Tank Database
A listing of underground storage tank sites located in Nassau County.

Date of Government Version: 05/21/2003
Date Data Arrived at EDR: 05/27/2003
Date Made Active in Reports: 06/09/2003
Number of Days to Update: 13
Source: Nassau County Health Department
Telephone: 516-571-3314
Last EDR Contact: 04/12/2010
Next Scheduled EDR Contact: 07/26/2010
Data Release Frequency: No Update Planned

Storage Tank Database
A listing of underground storage tank sites located in Nassau County.

Date of Government Version: 08/20/2007
Date Data Arrived at EDR: 10/10/2007
Date Made Active in Reports: 11/19/2007
Number of Days to Update: 40
Source: Nassau County Office of the Fire Marshal
Telephone: 516-572-1000
Last EDR Contact: 01/20/2010
Next Scheduled EDR Contact: 05/03/2010
Data Release Frequency: Varies

ROCKLAND COUNTY:

Petroleum Bulk Storage Database
A listing of aboveground storage tank sites located in Rockland County.

Date of Government Version: 03/31/2010
Date Data Arrived at EDR: 04/01/2010
Date Made Active in Reports: 05/10/2010
Number of Days to Update: 39

Source: Rockland County Health Department
Telephone: 914-364-2605
Last EDR Contact: 03/15/2010
Next Scheduled EDR Contact: 06/28/2010
Data Release Frequency: Quarterly

Petroleum Bulk Storage Database
A listing of underground storage tank sites located in Rockland County.

Date of Government Version: 03/31/2010
Date Data Arrived at EDR: 04/01/2010
Date Made Active in Reports: 05/10/2010
Number of Days to Update: 39

Source: Rockland County Health Department
Telephone: 914-364-2605
Last EDR Contact: 03/15/2010
Next Scheduled EDR Contact: 06/28/2010
Data Release Frequency: Quarterly

SUFFOLK COUNTY:

Storage Tank Database
A listing of aboveground storage tank sites located in Suffolk County.

Date of Government Version: 09/13/2006
Date Data Arrived at EDR: 01/11/2007
Date Made Active in Reports: 02/07/2007
Number of Days to Update: 27

Source: Suffolk County Department of Health Services
Telephone: 631-854-2521
Last EDR Contact: 02/08/2010
Next Scheduled EDR Contact: 05/24/2010
Data Release Frequency: Annually

Storage Tank Database
A listing of underground storage tank sites located in Suffolk County.

Date of Government Version: 09/13/2006
Date Data Arrived at EDR: 01/11/2007
Date Made Active in Reports: 02/07/2007
Number of Days to Update: 27

Source: Suffolk County Department of Health Services
Telephone: 631-854-2521
Last EDR Contact: 02/08/2010
Next Scheduled EDR Contact: 05/24/2010
Data Release Frequency: Annually

WESTCHESTER COUNTY:

Listing of Storage Tanks
A listing of aboveground storage tank sites located in Westchester County.

Date of Government Version: 05/05/2005
Date Data Arrived at EDR: 05/31/2005
Date Made Active in Reports: 06/30/2005
Number of Days to Update: 30

Source: Westchester County Department of Health
Telephone: 914-813-5161
Last EDR Contact: 02/09/2010
Next Scheduled EDR Contact: 05/24/2010
Data Release Frequency: Varies

Listing of Storage Tanks
A listing of underground storage tank sites located in Westchester County.

Date of Government Version: 05/05/2005
Date Data Arrived at EDR: 05/31/2005
Date Made Active in Reports: 06/30/2005
Number of Days to Update: 30

Source: Westchester County Department of Health
Telephone: 914-813-5161
Last EDR Contact: 02/09/2010
Next Scheduled EDR Contact: 05/24/2010
Data Release Frequency: Varies

OTHER DATABASE(S)

Depending on the geographic area covered by this report, the data provided in these specialty databases may or may not be complete. For example, the existence of wetlands information data in a specific report does not mean that all wetlands in the area covered by the report are included. Moreover, the absence of any reported wetlands information does not necessarily mean that wetlands do not exist in the area covered by the report.

CT MANIFEST: Hazardous Waste Manifest Data
Facility and manifest data. Manifest is a document that lists and tracks hazardous waste from the generator through transporters to a tsd facility.

Date of Government Version: 12/31/2007
Date Data Arrived at EDR: 08/26/2009
Date Made Active in Reports: 09/11/2009
Number of Days to Update: 16

Source: Department of Environmental Protection
Telephone: 860-424-3375
Last EDR Contact: 03/02/2010
Next Scheduled EDR Contact: 06/07/2010
Data Release Frequency: Annually

NJ MANIFEST: Manifest Information
Hazardous waste manifest information.

Date of Government Version: 12/31/2009
Date Data Arrived at EDR: 01/20/2010
Date Made Active in Reports: 02/05/2010
Number of Days to Update: 16

Source: Department of Environmental Protection
Telephone: N/A
Last EDR Contact: 04/23/2010
Next Scheduled EDR Contact: 08/02/2010
Data Release Frequency: Annually

PA MANIFEST: Manifest Information
Hazardous waste manifest information.

Date of Government Version: 12/31/2008
Date Data Arrived at EDR: 12/01/2009
Date Made Active in Reports: 12/14/2009
Number of Days to Update: 13

Source: Department of Environmental Protection
Telephone: N/A
Last EDR Contact: 02/23/2010
Next Scheduled EDR Contact: 06/07/2010
Data Release Frequency: Annually

RI MANIFEST: Manifest information
Hazardous waste manifest information

Date of Government Version: 11/03/2009
Date Data Arrived at EDR: 02/12/2010
Date Made Active in Reports: 02/22/2010
Number of Days to Update: 10

Source: Department of Environmental Management
Telephone: 401-222-2797
Last EDR Contact: 03/01/2010
Next Scheduled EDR Contact: 06/14/2010
Data Release Frequency: Annually

VT MANIFEST: Hazardous Waste Manifest Data
Hazardous waste manifest information.

Date of Government Version: 12/31/2009
Date Data Arrived at EDR: 02/18/2010
Date Made Active in Reports: 02/25/2010
Number of Days to Update: 7

Source: Department of Environmental Conservation
Telephone: 802-241-3443
Last EDR Contact: 01/25/2010
Next Scheduled EDR Contact: 05/10/2010
Data Release Frequency: Annually

WI MANIFEST: Manifest Information
Hazardous waste manifest information.

Date of Government Version: 12/31/2008
Date Data Arrived at EDR: 07/17/2009
Date Made Active in Reports: 08/10/2009
Number of Days to Update: 24

Source: Department of Natural Resources
Telephone: N/A
Last EDR Contact: 03/22/2010
Next Scheduled EDR Contact: 07/05/2010
Data Release Frequency: Annually

GOVERNMENT RECORDS SEARCHED / DATA CURRENCY TRACKING

Oil/Gas Pipelines: This data was obtained by EDR from the USGS in 1994. It is referred to by USGS as GeoData Digital Line Graphs from 1:100,000-Scale Maps. It was extracted from the transportation category including some oil, but primarily gas pipelines.

Electric Power Transmission Line Data
Source: PennWell Corporation
Telephone: (800) 823-6277
This map includes information copyrighted by PennWell Corporation. This information is provided on a best effort basis and PennWell Corporation does not guarantee its accuracy nor warrant its fitness for any particular purpose. Such information has been reprinted with the permission of PennWell.

Sensitive Receptors: There are individuals deemed sensitive receptors due to their fragile immune systems and special sensitivity to environmental discharges. These sensitive receptors typically include the elderly, the sick, and children. While the location of all sensitive receptors cannot be determined, EDR indicates those buildings and facilities - schools, daycares, hospitals, medical centers, and nursing homes - where individuals who are sensitive receptors are likely to be located.

AHA Hospitals:
Source: American Hospital Association, Inc.
Telephone: 312-280-5991
The database includes a listing of hospitals based on the American Hospital Association's annual survey of hospitals.

Medical Centers: Provider of Services Listing
Source: Centers for Medicare & Medicaid Services
Telephone: 410-786-3000
A listing of hospitals with Medicare provider number, produced by Centers of Medicare & Medicaid Services, a federal agency within the U.S. Department of Health and Human Services.

Nursing Homes
Source: National Institutes of Health
Telephone: 301-594-6248
Information on Medicare and Medicaid certified nursing homes in the United States.

Public Schools
Source: National Center for Education Statistics
Telephone: 202-502-7300
The National Center for Education Statistics' primary database on elementary and secondary public education in the United States. It is a comprehensive, annual, national statistical database of all public elementary and secondary schools and school districts, which contains data that are comparable across all states.

Private Schools
Source: National Center for Education Statistics
Telephone: 202-502-7300
The National Center for Education Statistics' primary database on private school locations in the United States.

Daycare Centers: Day Care Providers
Source: Department of Health
Telephone: 212-676-2444

Flood Zone Data: This data, available in select counties across the country, was obtained by EDR in 2003 & 2009 from the Federal Emergency Management Agency (FEMA). Data depicts 100-year and 500-year flood zones as defined by FEMA.

NWI: National Wetlands Inventory. This data, available in select counties across the country, was obtained by EDR in 2002 and 2005 from the U.S. Fish and Wildlife Service.

State Wetlands Data: Freshwater Wetlands
Source: Department of Environmental Conservation
Telephone: 518-402-8961

Scanned Digital USGS 7.5' Topographic Map (DRG)
Source: United States Geologic Survey
A digital raster graphic (DRG) is a scanned image of a U.S. Geological Survey topographic map. The map images are made by scanning published paper maps on high-resolution scanners. The raster image is georeferenced and fit to the Universal Transverse Mercator (UTM) projection.

GOVERNMENT RECORDS SEARCHED / DATA CURRENCY TRACKING

STREET AND ADDRESS INFORMATION

© 2010 Tele Atlas North America, Inc. All rights reserved. This material is proprietary and the subject of copyright protection and other intellectual property rights owned by or licensed to Tele Atlas North America, Inc. The use of this material is subject to the terms of a license agreement. You will be held liable for any unauthorized copying or disclosure of this material.

GEOCHECK ®- PHYSICAL SETTING SOURCE ADDENDUM

TARGET PROPERTY ADDRESS

15 RICHMOND ST
15 RICHMOND ST
ROCHESTER, NY 14607

TARGET PROPERTY COORDINATES

Latitude (North):	43.15890 - 43° 9' 32.0''
Longitude (West):	77.5981 - 77° 35' 53.2''
Universal Tranverse Mercator:	Zone 18
UTM X (Meters):	288768.9
UTM Y (Meters):	4781522.5
Elevation:	520 ft. above sea level

USGS TOPOGRAPHIC MAP

Target Property Map:	43077-B5 ROCHESTER EAST, NY
Most Recent Revision:	1978

EDR's GeoCheck Physical Setting Source Addendum is provided to assist the environmental professional in forming an opinion about the impact of potential contaminant migration.

Assessment of the impact of contaminant migration generally has two principle investigative components:

1. Groundwater flow direction, and
2. Groundwater flow velocity.

Groundwater flow direction may be impacted by surface topography, hydrology, hydrogeology, characteristics of the soil, and nearby wells. Groundwater flow velocity is generally impacted by the nature of the geologic strata.

GEOCHECK® - PHYSICAL SETTING SOURCE SUMMARY

GROUNDWATER FLOW DIRECTION INFORMATION

Groundwater flow direction for a particular site is best determined by a qualified environmental professional using site-specific well data. If such data is not reasonably ascertainable, it may be necessary to rely on other sources of information, such as surface topographic information, hydrologic information, hydrogeologic data collected on nearby properties, and regional groundwater flow information (from deep aquifers).

TOPOGRAPHIC INFORMATION

Surface topography may be indicative of the direction of surficial groundwater flow. This information can be used to assist the environmental professional in forming an opinion about the impact of nearby contaminated properties or, should contamination exist on the target property, what downgradient sites might be impacted.

TARGET PROPERTY TOPOGRAPHY

General Topographic Gradient: General ENE

SURROUNDING TOPOGRAPHY: ELEVATION PROFILES

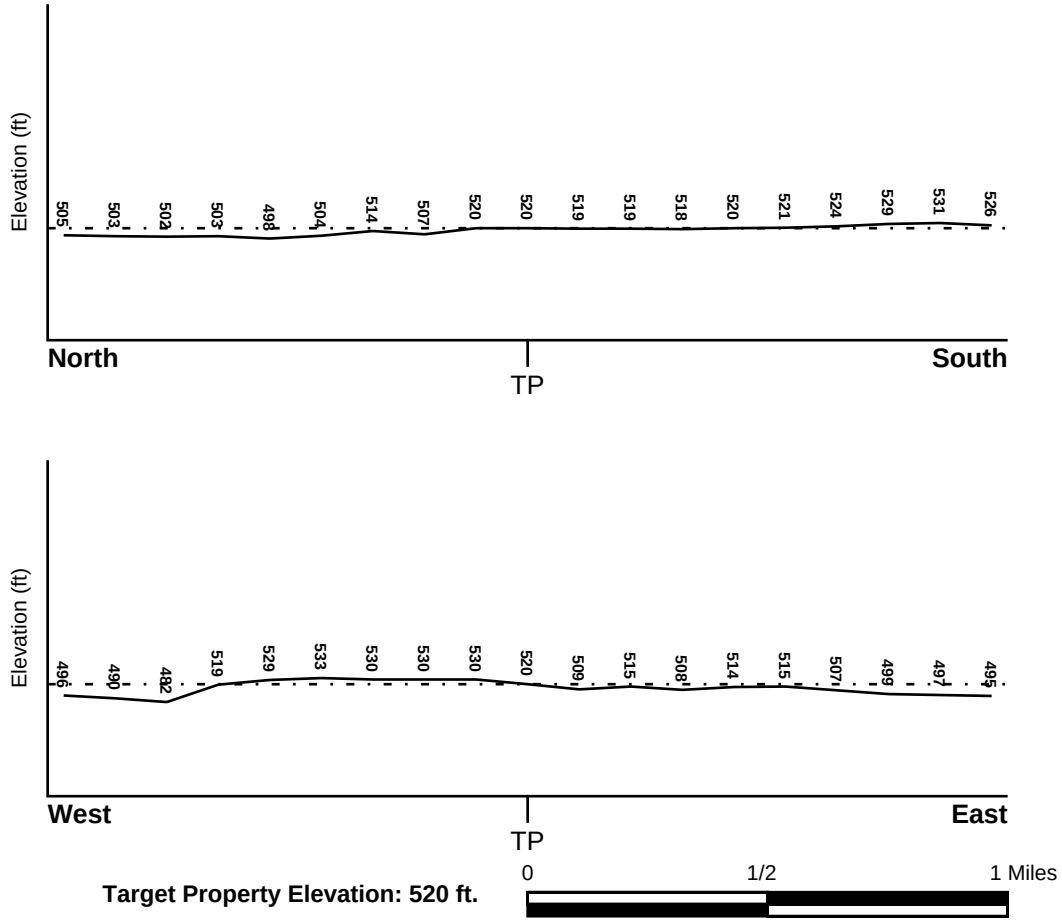

Target Property Elevation: 520 ft.

Source: Topography has been determined from the USGS 7.5' Digital Elevation Model and should be evaluated on a relative (not an absolute) basis. Relative elevation information between sites of close proximity should be field verified.

GEOCHECK® - PHYSICAL SETTING SOURCE SUMMARY

HYDROLOGIC INFORMATION

Surface water can act as a hydrologic barrier to groundwater flow. Such hydrologic information can be used to assist the environmental professional in forming an opinion about the impact of nearby contaminated properties or, should contamination exist on the target property, what downgradient sites might be impacted.

Refer to the Physical Setting Source Map following this summary for hydrologic information (major waterways and bodies of water).

FEMA FLOOD ZONE

Target Property County	FEMA Flood Electronic Data
MONROE, NY	YES - refer to the Overview Map and Detail Map

Flood Plain Panel at Target Property: 36055C - FEMA DFIRM Flood data

Additional Panels in search area: Not Reported

NATIONAL WETLAND INVENTORY

NWI Quad at Target Property	NWI Electronic Data Coverage
ROCHESTER EAST	YES - refer to the Overview Map and Detail Map

HYDROGEOLOGIC INFORMATION

Hydrogeologic information obtained by installation of wells on a specific site can often be an indicator of groundwater flow direction in the immediate area. Such hydrogeologic information can be used to assist the environmental professional in forming an opinion about the impact of nearby contaminated properties or, should contamination exist on the target property, what downgradient sites might be impacted.

Site-Specific Hydrogeological Data*:

Search Radius: 1.25 miles
Status: Not found

AQUIFLOW®

Search Radius: 1.000 Mile.

EDR has developed the AQUIFLOW Information System to provide data on the general direction of groundwater flow at specific points. EDR has reviewed reports submitted by environmental professionals to regulatory authorities at select sites and has extracted the date of the report, groundwater flow direction as determined hydrogeologically, and the depth to water table.

MAP ID	LOCATION FROM TP	GENERAL DIRECTION GROUNDWATER FLOW
A1	0 - 1/8 Mile North	NNE
A2	0 - 1/8 Mile NNW	NE
3	0 - 1/8 Mile WSW	E
7	1/2 - 1 Mile South	NNW

For additional site information, refer to Physical Setting Source Map Findings.

* ©1996 Site−specific hydrogeological data gathered by CERCLIS Alerts, Inc., Bainbridge Island, WA. All rights reserved. All of the information and opinions presented are those of the cited EPA report(s), which were completed under a Comprehensive Environmental Response Compensation and Liability Information System (CERCLIS) investigation.

GEOCHECK® - PHYSICAL SETTING SOURCE SUMMARY

GROUNDWATER FLOW VELOCITY INFORMATION

Groundwater flow velocity information for a particular site is best determined by a qualified environmental professional using site specific geologic and soil strata data. If such data are not reasonably ascertainable, it may be necessary to rely on other sources of information, including geologic age identification, rock stratigraphic unit and soil characteristics data collected on nearby properties and regional soil information. In general, contaminant plumes move more quickly through sandy-gravelly types of soils than silty-clayey types of soils.

GEOLOGIC INFORMATION IN GENERAL AREA OF TARGET PROPERTY

Geologic information can be used by the environmental professional in forming an opinion about the relative speed at which contaminant migration may be occurring.

ROCK STRATIGRAPHIC UNIT

Era:	Paleozoic
System:	Silurian
Series:	Middle Silurian (Niagoaran)
Code:	S2 *(decoded above as Era, System & Series)*

GEOLOGIC AGE IDENTIFICATION

Category: Stratifed Sequence

Geologic Age and Rock Stratigraphic Unit Source: P.G. Schruben, R.E. Arndt and W.J. Bawiec, Geology of the Conterminous U.S. at 1:2,500,000 Scale - a digital representation of the 1974 P.B. King and H.M. Beikman Map, USGS Digital Data Series DDS - 11 (1994).

SSURGO SOIL MAP - 2765349.2s

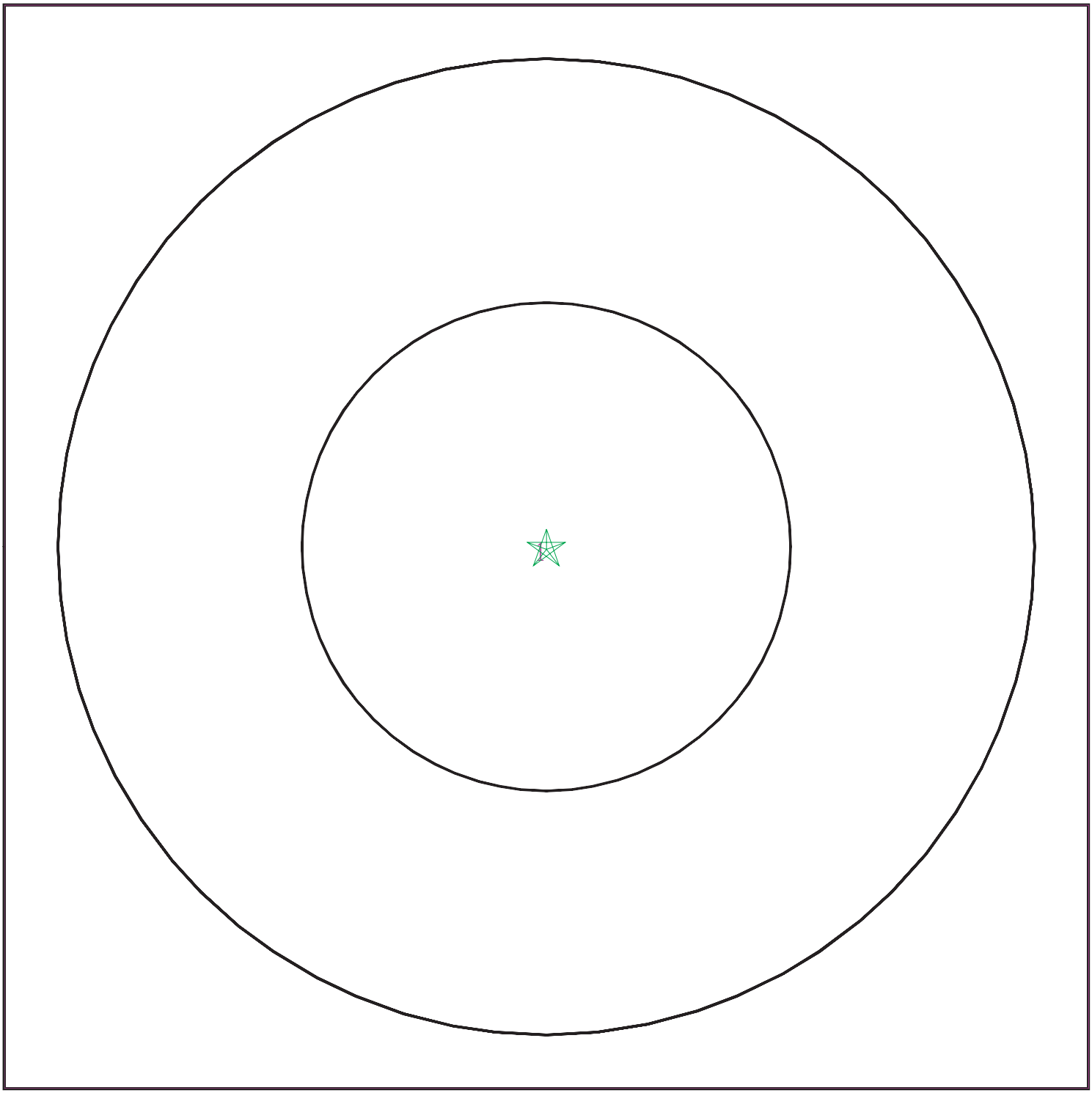

Target Property
SSURGO Soil
Water

0 1/16 1/8 1/4 Miles

N

SITE NAME:	15 Richmond St	CLIENT:	Stantec
ADDRESS:	15 Richmond St Rochester NY 14607	CONTACT:	Dorothy Bauch-Barker
LAT/LONG:	43.1589 / 77.5981	INQUIRY #:	2765349.2s
		DATE:	May 10, 2010 12:21 pm

Copyright © 2010 EDR, Inc. © 2010 Tele Atlas Rel. 07/2007.

GEOCHECK® - PHYSICAL SETTING SOURCE SUMMARY

DOMINANT SOIL COMPOSITION IN GENERAL AREA OF TARGET PROPERTY

The U.S. Department of Agriculture's (USDA) Soil Conservation Service (SCS) leads the National Cooperative Soil Survey (NCSS) and is responsible for collecting, storing, maintaining and distributing soil survey information for privately owned lands in the United States. A soil map in a soil survey is a representation of soil patterns in a landscape. The following information is based on Soil Conservation Service SSURGO data.

Soil Map ID: 1

Soil Component Name: Urban land

Soil Surface Texture:
Hydrologic Group: Not reported

Soil Drainage Class:
Hydric Status: Unknown

Corrosion Potential - Uncoated Steel: Not Reported

Depth to Bedrock Min: > 0 inches

Depth to Watertable Min: > 0 inches

No Layer Information available.

LOCAL / REGIONAL WATER AGENCY RECORDS

EDR Local/Regional Water Agency records provide water well information to assist the environmental professional in assessing sources that may impact ground water flow direction, and in forming an opinion about the impact of contaminant migration on nearby drinking water wells.

WELL SEARCH DISTANCE INFORMATION

DATABASE	SEARCH DISTANCE (miles)
Federal USGS	1.000
Federal FRDS PWS	Nearest PWS within 1 mile
State Database	1.000

FEDERAL USGS WELL INFORMATION

MAP ID	WELL ID	LOCATION FROM TP
4	USGS2230422	1/4 - 1/2 Mile WNW
6	USGS2230381	1/4 - 1/2 Mile WSW
8	USGS2230266	1/2 - 1 Mile NNW
9	USGS2230545	1/2 - 1 Mile ESE

GEOCHECK® - PHYSICAL SETTING SOURCE SUMMARY

FEDERAL FRDS PUBLIC WATER SUPPLY SYSTEM INFORMATION

MAP ID	WELL ID	LOCATION FROM TP
5	NY0001617	1/4 - 1/2 Mile WNW

Note: PWS System location is not always the same as well location.

STATE DATABASE WELL INFORMATION

MAP ID	WELL ID	LOCATION FROM TP
No Wells Found		

PHYSICAL SETTING SOURCE MAP - 2765349.2s

County Boundary
Major Roads
Contour Lines
Earthquake epicenter, Richter 5 or greater
Water Wells
Public Water Supply Wells
Cluster of Multiple Icons

0 1/4 1/2 1 Miles

Groundwater Flow Direction
GI Indeterminate Groundwater Flow at Location
GV Groundwater Flow Varies at Location
HD Closest Hydrogeological Data
Oil, gas or related wells

N

SITE NAME:	15 Richmond St	CLIENT:	Stantec
ADDRESS:	15 Richmond St Rochester NY 14607	CONTACT:	Dorothy Bauch-Barker
LAT/LONG:	43.1589 / 77.5981	INQUIRY #:	2765349.2s
		DATE:	May 10, 2010 12:21 pm

Copyright © 2010 EDR, Inc. © 2010 Tele Atlas Rel. 07/2007.

GEOCHECK® - PHYSICAL SETTING SOURCE MAP FINDINGS

Map ID
Direction
Distance
Elevation

			Database	EDR ID Number
A1 **North** **0 - 1/8 Mile** **Higher**	Site ID: Groundwater Flow: Shallowest Water Table Depth: Deepest Water Table Depth: Average Water Table Depth: Date:	9009284 NNE 6.61 11.78 Not Reported 11/03/1994	**AQUIFLOW**	**45198**
A2 **NNW** **0 - 1/8 Mile** **Higher**	Site ID: Groundwater Flow: Shallowest Water Table Depth: Deepest Water Table Depth: Average Water Table Depth: Date:	9113243 NE 6.13 11.67 Not Reported 09/10/1993	**AQUIFLOW**	**43477**
3 **WSW** **0 - 1/8 Mile** **Higher**	Site ID: Groundwater Flow: Shallowest Water Table Depth: Deepest Water Table Depth: Average Water Table Depth: Date:	9105502 E 7.00 11.88 Not Reported 09/12/1991	**AQUIFLOW**	**43548**

4
WNW
1/4 - 1/2 Mile
Higher

FED USGS **USGS2230422**

Agency cd:	USGS	Site no:	430937077361501
Site name:	MO 2127		
Latitude:	430937	EDR Site id:	USGS2230422
Longitude:	0773615	Dec lat:	43.16034006
Dec lon:	-77.60388974	Coor meth:	M
Coor accr:	T	Latlong datum:	NAD27
Dec latlong datum:	NAD83	District:	36
State:	36	County:	055
Country:	US	Land net:	Not Reported
Location map:	ROCHESTER E I-10-2	Map scale:	Not Reported
Altitude:	525.00		
Altitude method:	Interpolated from topographic map		
Altitude accuracy:	10		
Altitude datum:	National Geodetic Vertical Datum of 1929		
Hydrologic:	Lower Genesee. New York. Area = 1070 sq.mi.		
Topographic:	Not Reported		
Site type:	Ground-water other than Spring	Date construction:	19000101
Date inventoried:	Not Reported	Mean greenwich time offset:	EST
Local standard time flag:	N		
Type of ground water site:	Single well, other than collector or Ranney type		
Aquifer Type:	Not Reported		
Aquifer:	LOCKPORT DOLOMITE		
Well depth:	35.0	Hole depth:	Not Reported
Source of depth data:	Not Reported		
Project number:	Not Reported		
Real time data flag:	Not Reported	Daily flow data begin date:	Not Reported
Daily flow data end date:	Not Reported	Daily flow data count:	Not Reported
Peak flow data begin date:	Not Reported	Peak flow data end date:	Not Reported

Peak flow data count:	Not Reported	Water quality data begin date:	Not Reported
Water quality data end date:	Not Reported	Water quality data count:	Not Reported
Ground water data begin date:	Not Reported	Ground water data end date:	Not Reported
Ground water data count:	Not Reported		

Ground-water levels, Number of Measurements: 0

5
WNW **FRDS PWS** **NY0001617**
1/4 - 1/2 Mile
Higher

PWS ID:	NY0001617		
Date Initiated:	Not Reported	Date Deactivated:	Not Reported
PWS Name:	CAMP GORHAM DARTS LAKE EAGLE BAY, NY 13331		
Addressee / Facility:	System Owner/Responsible Party FISHER BARBARA W YMCA ROCHESTER 444 EAST MAIN STREET ROCHESTER, NY 14604		
Facility Latitude:	43 09 42	Facility Longitude:	077 36 18
City Served:	WEBB (T)		
Treatment Class	Not Reported	Population:	Not Reported

Violations information not reported.

6
WSW **FED USGS** **USGS2230381**
1/4 - 1/2 Mile
Higher

Agency cd:	USGS	Site no:	430927077362501
Site name:	MO15391		
Latitude:	430927	EDR Site id:	USGS2230381
Longitude:	0773625	Dec lat:	43.15756228
Dec lon:	-77.60666759	Coor meth:	M
Coor accr:	T	Latlong datum:	NAD27
Dec latlong datum:	NAD83	District:	36
State:	36	County:	055
Country:	US	Land net:	Not Reported
Location map:	ROCHESTER E I-10-2	Map scale:	125000
Altitude:	527.00		
Altitude method:	Interpolated from topographic map		
Altitude accuracy:	5.0		
Altitude datum:	National Geodetic Vertical Datum of 1929		
Hydrologic:	Lower Genesee. New York. Area = 1070 sq.mi.		
Topographic:	Not Reported		
Site type:	Ground-water other than Spring	Date construction:	19340101
Date inventoried:	Not Reported	Mean greenwich time offset:	EST
Local standard time flag:	N		
Type of ground water site:	Single well, other than collector or Ranney type		
Aquifer Type:	Not Reported		
Aquifer:	SILURIAN, MIDDLE		
Well depth:	375	Hole depth:	Not Reported
Source of depth data:	Not Reported		
Project number:	GEN.R.B.		
Real time data flag:	Not Reported	Daily flow data begin date:	Not Reported
Daily flow data end date:	Not Reported	Daily flow data count:	Not Reported
Peak flow data begin date:	Not Reported	Peak flow data end date:	Not Reported

Peak flow data count:	Not Reported	Water quality data begin date:	Not Reported
Water quality data end date:	Not Reported	Water quality data count:	Not Reported
Ground water data begin date:	Not Reported	Ground water data end date:	Not Reported
Ground water data count:	Not Reported		

Ground-water levels, Number of Measurements: 0

7
South
1/2 - 1 Mile
Higher

AQUIFLOW **45080**

Site ID:	8911512
Groundwater Flow:	NNW
Shallowest Water Table Depth:	9.83
Deepest Water Table Depth:	10.85
Average Water Table Depth:	Not Reported
Date:	01/08/1998

8
NNW
1/2 - 1 Mile
Lower

FED USGS **USGS2230266**

Agency cd:	USGS	Site no:	431010077360901
Site name:	MO 2130		
Latitude:	431010	EDR Site id:	USGS2230266
Longitude:	0773609	Dec lat:	43.1695067
Dec lon:	-77.60222309	Coor meth:	M
Coor accr:	T	Latlong datum:	NAD27
Dec latlong datum:	NAD83	District:	36
State:	36	County:	055
Country:	US	Land net:	Not Reported
Location map:	ROCHESTER E I-10-2	Map scale:	Not Reported
Altitude:	510.00		
Altitude method:	Interpolated from topographic map		
Altitude accuracy:	10		
Altitude datum:	National Geodetic Vertical Datum of 1929		
Hydrologic:	IrondequoitNinemile. New York. Area = 708 sq.mi.		
Topographic:	Not Reported		
Site type:	Ground-water other than Spring	Date construction:	19000101
Date inventoried:	Not Reported	Mean greenwich time offset:	EST
Local standard time flag:	N		
Type of ground water site:	Single well, other than collector or Ranney type		
Aquifer Type:	Not Reported		
Aquifer:	SILURIAN, MIDDLE		
Well depth:	52.0	Hole depth:	Not Reported
Source of depth data:	Not Reported		
Project number:	Not Reported		
Real time data flag:	Not Reported	Daily flow data begin date:	Not Reported
Daily flow data end date:	Not Reported	Daily flow data count:	Not Reported
Peak flow data begin date:	Not Reported	Peak flow data end date:	Not Reported
Peak flow data count:	Not Reported	Water quality data begin date:	Not Reported
Water quality data end date:	Not Reported	Water quality data count:	Not Reported
Ground water data begin date:	Not Reported	Ground water data end date:	Not Reported
Ground water data count:	Not Reported		

Ground-water levels, Number of Measurements: 0

9
ESE
1/2 - 1 Mile
Lower

FED USGS **USGS2230545**

GEOCHECK® - PHYSICAL SETTING SOURCE MAP FINDINGS

Agency cd:	USGS	Site no:	430906077345701
Site name:	MO 2124		
Latitude:	430906	EDR Site id:	USGS2230545
Longitude:	0773457	Dec lat:	43.15172909
Dec lon:	-77.58222218	Coor meth:	M
Coor accr:	T	Latlong datum:	NAD27
Dec latlong datum:	NAD83	District:	36
State:	36	County:	055
Country:	US	Land net:	Not Reported
Location map:	ROCHESTER E I-10-2	Map scale:	Not Reported
Altitude:	500.00		
Altitude method:	Interpolated from topographic map		
Altitude accuracy:	10		
Altitude datum:	National Geodetic Vertical Datum of 1929		
Hydrologic:	IrondequoitNinemile. New York. Area = 708 sq.mi.		
Topographic:	Not Reported		
Site type:	Ground-water other than Spring	Date construction:	19000101
Date inventoried:	Not Reported	Mean greenwich time offset:	EST
Local standard time flag:	N		
Type of ground water site:	Single well, other than collector or Ranney type		
Aquifer Type:	Not Reported		
Aquifer:	LOCKPORT DOLOMITE		
Well depth:	117	Hole depth:	Not Reported
Source of depth data:	Not Reported		
Project number:	Not Reported		
Real time data flag:	0	Daily flow data begin date:	0000-00-00
Daily flow data end date:	0000-00-00	Daily flow data count:	0
Peak flow data begin date:	0000-00-00	Peak flow data end date:	0000-00-00
Peak flow data count:	0	Water quality data begin date:	0000-00-00
Water quality data end date:	0000-00-00	Water quality data count:	0
Ground water data begin date:	1935-00-00	Ground water data end date:	1935-00-00
Ground water data count:	1		

Ground-water levels, Number of Measurements: 1

Date	Feet below Surface	Feet to Sealevel
1935	16	

GEOCHECK® - PHYSICAL SETTING SOURCE MAP FINDINGS
RADON

AREA RADON INFORMATION

State Database: NY Radon

Radon Test Results

Zip	Num Sites	< 4 Pci/L	>= 4 Pci/L	>= 20 Pci/L	Avg > 4 Pci/L	Max Pci/L
14607	21	16 (76.2%)	5 (23.8%)	0 (0%)	2.83	17.4

Federal EPA Radon Zone for MONROE County: 2

Note: Zone 1 indoor average level > 4 pCi/L.
: Zone 2 indoor average level >= 2 pCi/L and <= 4 pCi/L.
: Zone 3 indoor average level < 2 pCi/L.

Federal Area Radon Information for MONROE COUNTY, NY

Number of sites tested: 582

Area	Average Activity	% <4 pCi/L	% 4-20 pCi/L	% >20 pCi/L
Living Area	0.930 pCi/L	94%	6%	1%
Basement	1.440 pCi/L	92%	7%	1%

PHYSICAL SETTING SOURCE RECORDS SEARCHED

TOPOGRAPHIC INFORMATION

USGS 7.5' Digital Elevation Model (DEM)
Source: United States Geologic Survey
EDR acquired the USGS 7.5' Digital Elevation Model in 2002 and updated it in 2006. The 7.5 minute DEM corresponds to the USGS 1:24,000- and 1:25,000-scale topographic quadrangle maps. The DEM provides elevation data with consistent elevation units and projection.

Scanned Digital USGS 7.5' Topographic Map (DRG)
Source: United States Geologic Survey
A digital raster graphic (DRG) is a scanned image of a U.S. Geological Survey topographic map. The map images are made by scanning published paper maps on high-resolution scanners. The raster image is georeferenced and fit to the Universal Transverse Mercator (UTM) projection.

HYDROLOGIC INFORMATION

Flood Zone Data: This data, available in select counties across the country, was obtained by EDR in 2003 & 2009 from the Federal Emergency Management Agency (FEMA). Data depicts 100-year and 500-year flood zones as defined by FEMA.

NWI: National Wetlands Inventory. This data, available in select counties across the country, was obtained by EDR in 2002 and 2005 from the U.S. Fish and Wildlife Service.

State Wetlands Data: Freshwater Wetlands
Source: Department of Environmental Conservation
Telephone: 518-402-8961

HYDROGEOLOGIC INFORMATION

AQUIFLOW^{R} Information System
Source: EDR proprietary database of groundwater flow information
EDR has developed the AQUIFLOW Information System (AIS) to provide data on the general direction of groundwater flow at specific points. EDR has reviewed reports submitted to regulatory authorities at select sites and has extracted the date of the report, hydrogeologically determined groundwater flow direction and depth to water table information.

GEOLOGIC INFORMATION

Geologic Age and Rock Stratigraphic Unit
Source: P.G. Schruben, R.E. Arndt and W.J. Bawiec, Geology of the Conterminous U.S. at 1:2,500,000 Scale - A digital representation of the 1974 P.B. King and H.M. Beikman Map, USGS Digital Data Series DDS - 11 (1994).

STATSGO: State Soil Geographic Database
Source: Department of Agriculture, Natural Resources Conservation Services
The U.S. Department of Agriculture's (USDA) Natural Resources Conservation Service (NRCS) leads the national Conservation Soil Survey (NCSS) and is responsible for collecting, storing, maintaining and distributing soil survey information for privately owned lands in the United States. A soil map in a soil survey is a representation of soil patterns in a landscape. Soil maps for STATSGO are compiled by generalizing more detailed (SSURGO) soil survey maps.

SSURGO: Soil Survey Geographic Database
Source: Department of Agriculture, Natural Resources Conservation Services (NRCS)
Telephone: 800-672-5559
SSURGO is the most detailed level of mapping done by the Natural Resources Conservation Services, mapping scales generally range from 1:12,000 to 1:63,360. Field mapping methods using national standards are used to construct the soil maps in the Soil Survey Geographic (SSURGO) database. SSURGO digitizing duplicates the original soil survey maps. This level of mapping is designed for use by landowners, townships and county natural resource planning and management.

PHYSICAL SETTING SOURCE RECORDS SEARCHED

LOCAL / REGIONAL WATER AGENCY RECORDS

FEDERAL WATER WELLS

PWS: Public Water Systems
Source: EPA/Office of Drinking Water
Telephone: 202-564-3750
Public Water System data from the Federal Reporting Data System. A PWS is any water system which provides water to at least 25 people for at least 60 days annually. PWSs provide water from wells, rivers and other sources.

PWS ENF: Public Water Systems Violation and Enforcement Data
Source: EPA/Office of Drinking Water
Telephone: 202-564-3750
Violation and Enforcement data for Public Water Systems from the Safe Drinking Water Information System (SDWIS) after August 1995. Prior to August 1995, the data came from the Federal Reporting Data System (FRDS).

USGS Water Wells: USGS National Water Inventory System (NWIS)
This database contains descriptive information on sites where the USGS collects or has collected data on surface water and/or groundwater. The groundwater data includes information on wells, springs, and other sources of groundwater.

STATE RECORDS

New York Public Water Wells
Source: New York Department of Health
Telephone: 518-458-6731

OTHER STATE DATABASE INFORMATION

Oil and Gas Well Database
Department of Environmental Conservation
Telephone: 518-402-8056
These files contain records, in the database, of wells that have been drilled.

RADON

State Database: NY Radon
Source: Department of Health
Telephone: 518-402-7556
Radon Test Results

Area Radon Information
Source: USGS
Telephone: 703-356-4020
The National Radon Database has been developed by the U.S. Environmental Protection Agency (USEPA) and is a compilation of the EPA/State Residential Radon Survey and the National Residential Radon Survey. The study covers the years 1986 - 1992. Where necessary data has been supplemented by information collected at private sources such as universities and research institutions.

EPA Radon Zones
Source: EPA
Telephone: 703-356-4020
Sections 307 & 309 of IRAA directed EPA to list and identify areas of U.S. with the potential for elevated indoor radon levels.

OTHER

Airport Landing Facilities: Private and public use landing facilities
Source: Federal Aviation Administration, 800-457-6656

Epicenters: World earthquake epicenters, Richter 5 or greater
Source: Department of Commerce, National Oceanic and Atmospheric Administration

PHYSICAL SETTING SOURCE RECORDS SEARCHED

STREET AND ADDRESS INFORMATION

© 2010 Tele Atlas North America, Inc. All rights reserved. This material is proprietary and the subject of copyright protection and other intellectual property rights owned by or licensed to Tele Atlas North America, Inc. The use of this material is subject to the terms of a license agreement. You will be held liable for any unauthorized copying or disclosure of this material.

APPENDIX C

15 Richmond St
15 Richmond St
Rochester, NY 14607

Inquiry Number: 2765349.3
May 10, 2010

Certified Sanborn® Map Report

EDR® Environmental Data Resources Inc

440 Wheelers Farms Road
Milford, CT 06461
800.352.0050
www.edrnet.com

Certified Sanborn® Map Report

5/10/10

Site Name:
15 Richmond St
15 Richmond St
Rochester, NY 14607

EDR Inquiry # 2765349.3

Client Name:
Stantec
2250 Brighton-Henrietta
Rochester, NY 14623

Contact: Dorothy Bauch-Barker

EDR® Environmental Data Resources Inc

The complete Sanborn Library collection has been searched by EDR, and fire insurance maps covering the target property location provided by Stantec were identified for the years listed below. The certified Sanborn Library search results in this report can be authenticated by visiting www.edrnet.com/sanborn and entering the certification number. Only Environmental Data Resources Inc. (EDR) is authorized to grant rights for commercial reproduction of maps by Sanborn Library LLC, the copyright holder for the collection.

Certified Sanborn Results:

Site Name: 15 Richmond St
Address: 15 Richmond St
City, State, Zip: Rochester, NY 14607
Cross Street:
P.O. # NA
Project: NA
Certification # 092D-4C9F-B595

Maps Provided:

1971
1950
1938
1912
1911
1892

Sanborn® Library search results
Certification # 092D-4C9F-B595

The Sanborn Library includes more than 1.2 million Sanborn fire insurance maps, which track historical property usage in approximately 12,000 American cities and towns. Collections searched:

- ✓ Library of Congress
- ✓ University Publications of America
- ✓ EDR Private Collection

The Sanborn Library LLC Since 1866™

Limited Permission To Make Copies

Stantec (the client) is permitted to make up to THREE photocopies of this Sanborn Map transmittal and each fire insurance map accompanying this report solely for the limited use of its customer. No one other than the client is authorized to make copies. Upon request made directly to an EDR Account Executive, the client may be permitted to make a limited number of additional photocopies. This permission is conditioned upon compliance by the client, its customer and their agents with EDR's copyright policy; a copy of which is available upon request.

Disclaimer - Copyright and Trademark notice

This Report contains certain information obtained from a variety of public and other sources reasonably available to Environmental Data Resources, Inc. It cannot be concluded from this Report that coverage information for the target and surrounding properties does not exist from other sources. NO WARRANTY EXPRESSED OR IMPLIED, IS MADE WHATSOEVER IN CONNECTION WITH THIS REPORT. ENVIRONMENTAL DATA RESOURCES, INC. SPECIFICALLY DISCLAIMS THE MAKING OF ANY SUCH WARRANTIES, INCLUDING WITHOUT LIMITATION, MERCHANTABILITY OR FITNESS FOR A PARTICULAR USE OR PURPOSE. ALL RISK IS ASSUMED BY THE USER. IN NO EVENT SHALL ENVIRONMENTAL DATA RESOURCES, INC. BE LIABLE TO ANYONE, WHETHER ARISING OUT OF ERRORS OR OMISSIONS, NEGLIGENCE, ACCIDENT OR ANY OTHER CAUSE, FOR ANY LOSS OF DAMAGE, INCLUDING, WITHOUT LIMITATION, SPECIAL, INCIDENTAL CONSEQUENTIAL, OR EXEMPLARY DAMAGES. ANY LIABILITY ON THE PART OF ENVIRONMENTAL DATA RESOURCES, INC. IS STRICTLY LIMITED TO A REFUND OF THE AMOUNT PAID FOR THIS REPORT. Purchaser accepts this Report "AS IS". Any analyses, estimates, ratings, environmental risk levels or risk codes provided in this Report are provided for illustrative purposes only, and are not intended to provide, nor should they be interpreted as providing any facts regarding, or prediction or forecast of, any environmental risk for any property. Only a Phase I Environmental Site Assessment performed by an environmental professional can provide information regarding the environmental risk for any property. Additionally, the information provided in this Report is not to be construed as legal advice.

Copyright 2010 by Environmental Data Resources, Inc. All rights reserved. Reproduction in any media or format, in whole or in part, of any report or map of Environmental Data Resources, Inc., or its affiliates, is prohibited without prior written permission.

EDR and its logos (including Sanborn and Sanborn Map) are trademarks of Environmental Data Resources, Inc. or its affiliates. All other trademarks used herein are the property of their respective owners.

Sanborn Sheet Thumbnails

This Certified Sanborn Map Report is based upon the following Sanborn Fire Insurance map sheets.

1971 Source Sheets

Volume 1S, Sheet 10s

Volume 1S, Sheet 11s

Volume 1S, Sheet 12s

Volume 2, Sheet 128



Volume 2, Sheet 132

Volume 2, Sheet 133

1950 Source Sheets

Volume 2, Sheet 128



Volume 2, Sheet 132

Volume 2, Sheet 133



Volume 1S, Sheet 10s



Volume 1S, Sheet 11s

Volume 1S, Sheet 12s

1938 Source Sheets

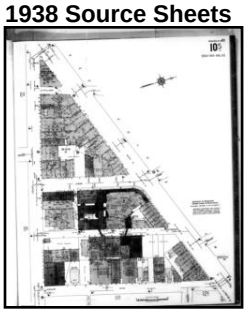

Volume 1S, Sheet 10s

Volume 1S, Sheet 11s

Volume 1S, Sheet 12s

1912 Source Sheets

Volume 5, Sheet 503

Volume 5, Sheet 504

1911 Source Sheets

Volume 2, Sheet 128



Volume 2, Sheet 132

Volume 2, Sheet 133

1892 Source Sheets

Volume 1, Sheet 5



Volume 1, Sheet 9

Volume 1, Sheet 10

Volume 2, Sheet 110

Volume 2, Sheet 111

Volume 2, Sheet 112

1971 Certified Sanborn Map

The certified Sanborn Library search results in this report can be authenticated by visiting www.edrnet.com/sanborn and entering the certification number. Only Environmental Data Resources Inc. (EDR) is authorized to grant rights for commercial reproduction of maps by The Sanborn Library LLC, the copyright holder for the collection.

Certification # 092D-4C9F-B595

Site Name:	15 Richmond St
Address:	15 Richmond St
City, ST, ZIP:	Rochester NY 14607
Client:	Stantec
EDR Inquiry:	2765349.3
Order Date:	5/10/2010 3:14:01 PM
Certification #	092D-4C9F-B595
Copyright:	1971

This Certified Sanborn Map combines the following sheets.
Outlined areas indicate map sheets within the collection.

0 Feet 150 300 600

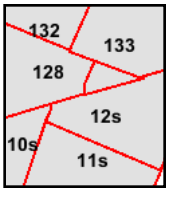

Volume 1S, Sheet 10s
Volume 1S, Sheet 11s
Volume 1S, Sheet 12s
Volume 2, Sheet 128
Volume 2, Sheet 132
Volume 2, Sheet 133

N

1950 Certified Sanborn Map

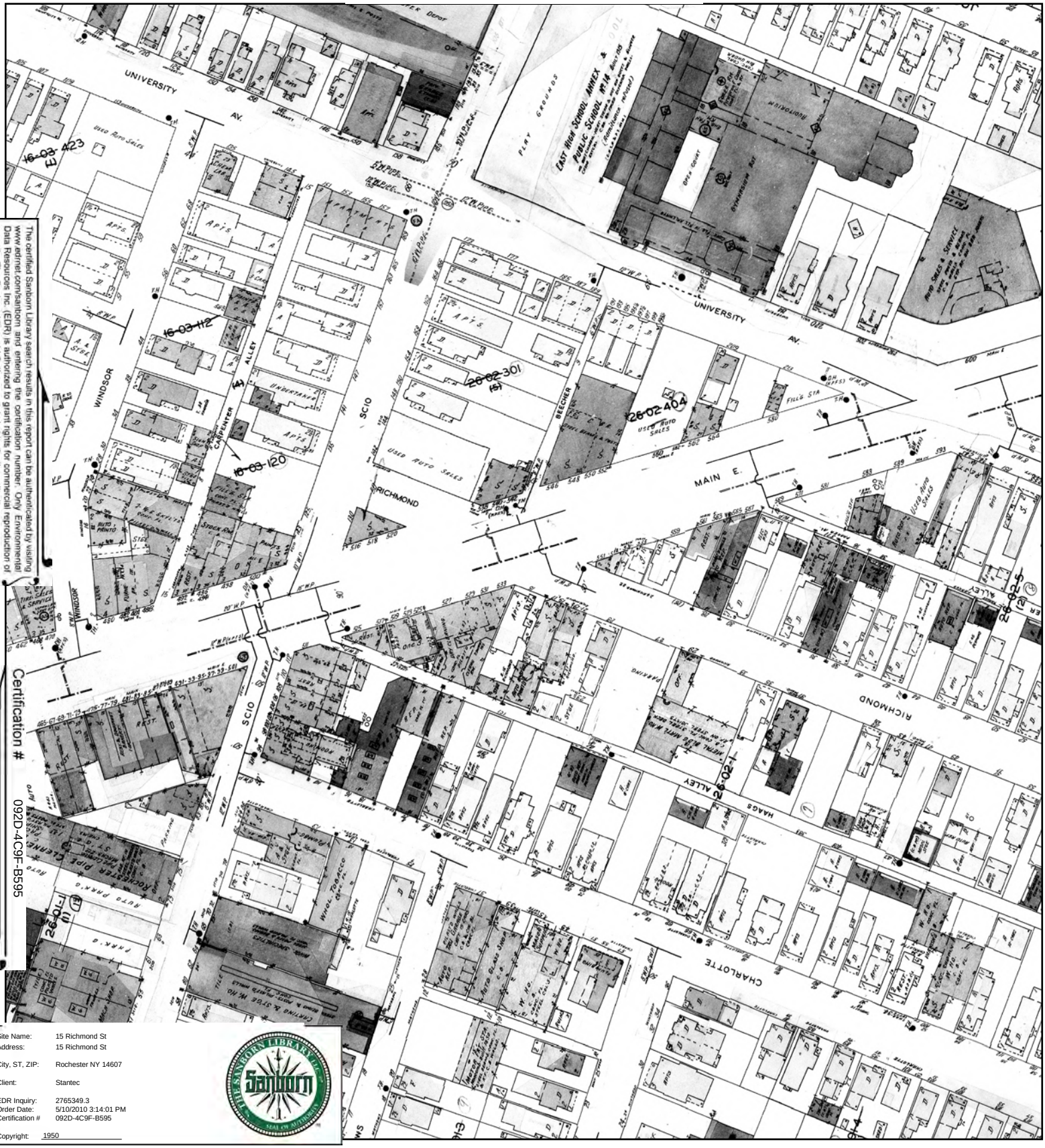

The certified Sanborn Library search results in this report can be authenticated by visiting www.edrnet.com/sanborn and entering the certification number. Only Environmental Data Resources Inc. (EDR) is authorized to grant rights for commercial reproduction of maps by The Sanborn Library LLC, the copyright holder for the collection.

Certification # 092D-4C9F-B595

Site Name:	15 Richmond St
Address:	15 Richmond St
City, ST, ZIP:	Rochester NY 14607
Client:	Stantec
EDR Inquiry:	2765349.3
Order Date:	5/10/2010 3:14:01 PM
Certification #	092D-4C9F-B595
Copyright:	1950

This Certified Sanborn Map combines the following sheets.
Outlined areas indicate map sheets within the collection.

0 Feet 150 300 600

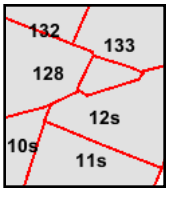

Volume 2, Sheet 128
Volume 2, Sheet 132
Volume 2, Sheet 133
Volume 1S, Sheet 10s
Volume 1S, Sheet 11s
Volume 1S, Sheet 12s

N

1938 Certified Sanborn Map

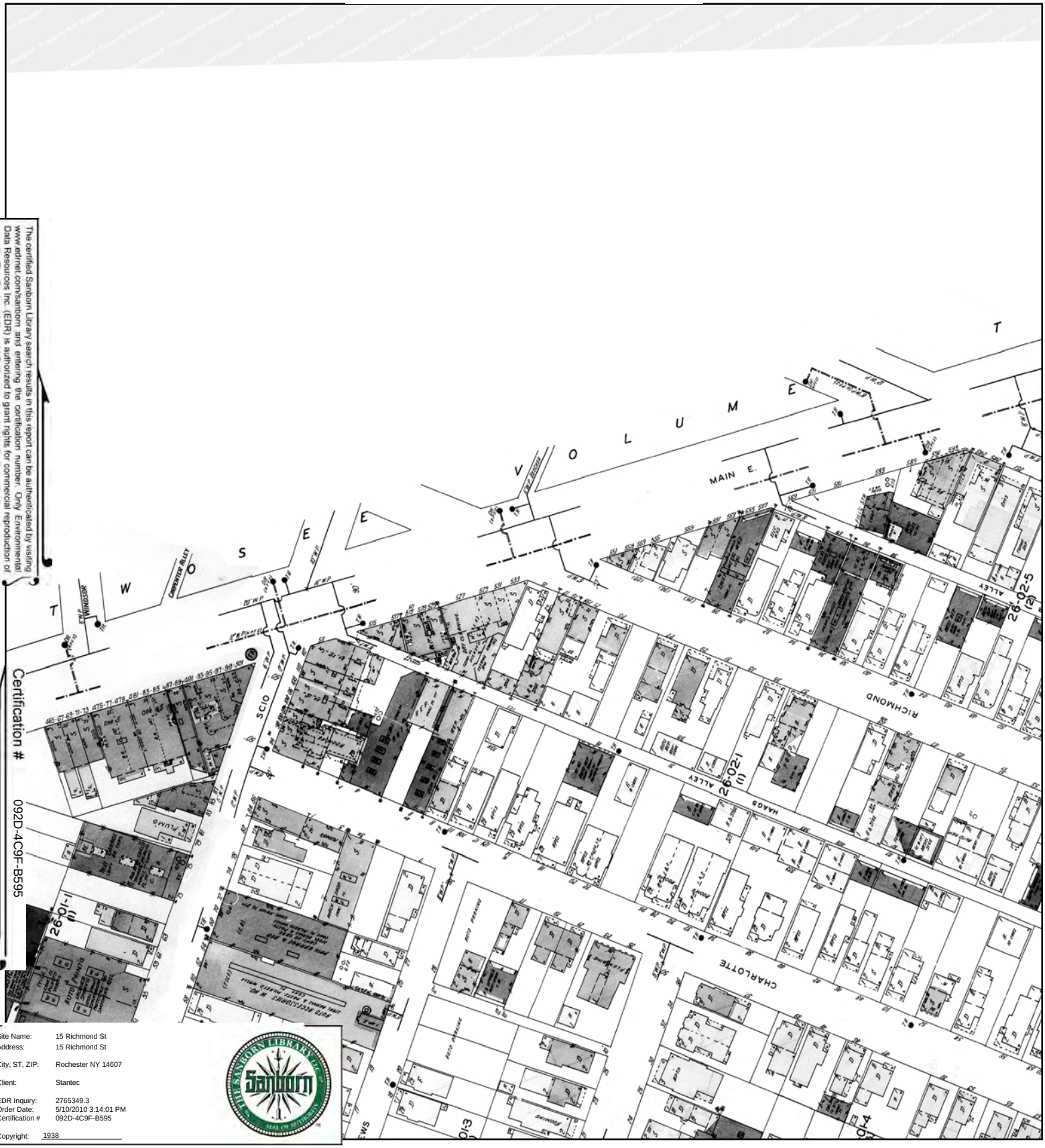

The certified Sanborn Library search results in this report can be authenticated by visiting www.edrnet.com/sanborn and entering the certification number. Only Environmental Data Resources Inc. (EDR) is authorized to grant rights for commercial reproduction of maps by The Sanborn Library LLC, the copyright holder for the collection.

Certification # 092D-4C9F-B595

Site Name: 15 Richmond St
Address: 15 Richmond St
City, ST, ZIP: Rochester NY 14607
Client: Stantec
EDR Inquiry: 2765349.3
Order Date: 5/10/2010 3:14:01 PM
Certification # 092D-4C9F-B595
Copyright: 1938

This Certified Sanborn Map combines the following sheets.
Outlined areas indicate map sheets within the collection.

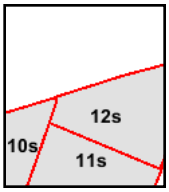

Volume 1S, Sheet 10s
Volume 1S, Sheet 11s
Volume 1S, Sheet 12s

0 Feet 150 300 600

N

1912 Certified Sanborn Map

The certified Sanborn Library search results in this report can be authenticated by visiting www.edrnet.com/sanborn and entering the certification number. Only Environmental Data Resources Inc. (EDR) is authorized to grant rights for commercial reproduction of maps by The Sanborn Library LLC, the copyright holder for the collection.

Certification # 092D-4C9F-B595

Site Name: 15 Richmond St
Address: 15 Richmond St
City, ST, ZIP: Rochester NY 14607
Client: Stantec
EDR Inquiry: 2765349.3
Order Date: 5/10/2010 3:14:01 PM
Certification #: 092D-4C9F-B595
Copyright: 1912

This Certified Sanborn Map combines the following sheets.
Outlined areas indicate map sheets within the collection.

0 Feet 150 300 600

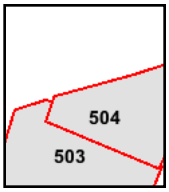

Volume 5, Sheet 503
Volume 5, Sheet 504

N

1911 Certified Sanborn Map

The certified Sanborn Library search results in this report can be authenticated by visiting www.edrnet.com/sanborn and entering the certification number. Only Environmental Data Resources Inc. (EDR) is authorized to grant rights for commercial reproduction of maps by The Sanborn Library LLC, the copyright holder for the collection.

Certification # 092D-4C9F-B595

Site Name: 15 Richmond St
Address: 15 Richmond St
City, ST, ZIP: Rochester NY 14607
Client: Stantec
EDR Inquiry: 2765349.3
Order Date: 5/10/2010 3:14:01 PM
Certification # 092D-4C9F-B595
Copyright: 1911

This Certified Sanborn Map combines the following sheets.
Outlined areas indicate map sheets within the collection.

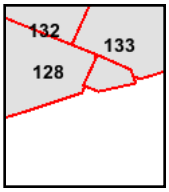

Volume 2, Sheet 128
Volume 2, Sheet 132
Volume 2, Sheet 133

0 Feet 150 300 600

N

1892 Certified Sanborn Map

The certified Sanborn Library search results in this report can be authenticated by visiting www.edrnet.com/sanborn and entering the certification number. Only Environmental Data Resources Inc. (EDR) is authorized to grant rights for commercial reproduction of maps by The Sanborn Library LLC, the copyright holder for the collection.

Certification # 092D-4C9F-B595

Site Name: 15 Richmond St
Address: 15 Richmond St
City, ST, ZIP: Rochester NY 14607
Client: Stantec
EDR Inquiry: 2765349.3
Order Date: 5/10/2010 3:14:01 PM
Certification # 092D-4C9F-B595
Copyright: 1892

This Certified Sanborn Map combines the following sheets.
Outlined areas indicate map sheets within the collection.

0 Feet 150 300 600

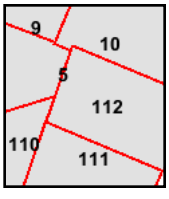

Volume 1, Sheet 5
Volume 1, Sheet 9
Volume 1, Sheet 10
Volume 2, Sheet 110
Volume 2, Sheet 111
Volume 2, Sheet 112

N

APPENDIX D

Stantec

15 RICHMOND STREET
CITY OF ROCHESTER, NEW YORK

PROPERTY

ADJOINING PROPERTY TO THE NORTH

Stantec

15 RICHMOND STREET
CITY OF ROCHESTER, NEW YORK

DRY CLEANERS AT ADJOINING PROPERTY TO THE WEST

SHOPS AT ADJOINING PROPERTY TO THE WEST

Stantec

15 RICHMOND STREET
CITY OF ROCHESTER, NEW YORK

ADJOINING PROPERTY TO THE SOUTH

ADJOINING PROPERTY TO THE SOUTH

Stantec

15 RICHMOND STREET
CITY OF ROCHESTER, NEW YORK

ADJOINING PROPERTY TO THE EAST

GARAGE BEHIND ADJOINING PROPERTY TO THE EAST

APPENDIX E

15 Richmond St
15 Richmond St
Rochester, NY 14607

Inquiry Number: 2765349.4
May 10, 2010

The EDR Aerial Photo Decade Package

EDR® Environmental Data Resources Inc

440 Wheelers Farms Road
Milford, CT 06461
800.352.0050
www.edrnet.com

EDR Aerial Photo Decade Package

Environmental Data Resources, Inc. (EDR) Aerial Photo Decade Package is a screening tool designed to assist environmental professionals in evaluating potential liability on a target property resulting from past activities. EDR's professional researchers provide digitally reproduced historical aerial photographs, and when available, provide one photo per decade.

When delivered electronically by EDR, the aerial photo images included with this report are for ONE TIME USE ONLY. Further reproduction of these aerial photo images is prohibited without permission from EDR. For more information contact your EDR Account Executive.

Thank you for your business.
Please contact EDR at 1-800-352-0050
with any questions or comments.

Disclaimer - Copyright and Trademark Notice

This Report contains certain information obtained from a variety of public and other sources reasonably available to Environmental Data Resources, Inc. It cannot be concluded from this Report that coverage information for the target and surrounding properties does not exist from other sources. **NO WARRANTY EXPRESSED OR IMPLIED, IS MADE WHATSOEVER IN CONNECTION WITH THIS REPORT. ENVIRONMENTAL DATA RESOURCES, INC. SPECIFICALLY DISCLAIMS THE MAKING OF ANY SUCH WARRANTIES, INCLUDING WITHOUT LIMITATION, MERCHANTABILITY OR FITNESS FOR A PARTICULAR USE OR PURPOSE. ALL RISK IS ASSUMED BY THE USER. IN NO EVENT SHALL ENVIRONMENTAL DATA RESOURCES, INC. BE LIABLE TO ANYONE, WHETHER ARISING OUT OF ERRORS OR OMISSIONS, NEGLIGENCE, ACCIDENT OR ANY OTHER CAUSE, FOR ANY LOSS OF DAMAGE, INCLUDING, WITHOUT LIMITATION, SPECIAL, INCIDENTAL, CONSEQUENTIAL, OR EXEMPLARY DAMAGES. ANY LIABILITY ON THE PART OF ENVIRONMENTAL DATA RESOURCES, INC. IS STRICTLY LIMITED TO A REFUND OF THE AMOUNT PAID FOR THIS REPORT.** Purchaser accepts this Report AS IS. Any analyses, estimates, ratings, environmental risk levels or risk codes provided in this Report are provided for illustrative purposes only, and are not intended to provide, nor should they be interpreted as providing any facts regarding, or prediction or forecast of, any environmental risk for any property. Only a Phase I Environmental Site Assessment performed by an environmental professional can provide information regarding the environmental risk for any property. Additionally, the information provided in this Report is not to be construed as legal advice.

Copyright 2010 by Environmental Data Resources, Inc. All rights reserved. Reproduction in any media or format, in whole or in part, of any report or map of Environmental Data Resources, Inc., or its affiliates, is prohibited without prior written permission.

EDR and its logos (including Sanborn and Sanborn Map) are trademarks of Environmental Data Resources, Inc. or its affiliates. All other trademarks used herein are the property of their respective owners.

Date EDR Searched Historical Sources:

Aerial Photography May 10, 2010

Target Property:

15 Richmond St

Rochester, NY 14607

Year	*Scale*	*Details*	*Source*
1958	Aerial Photograph. Scale: 1"=500'	Panel #: 43077-B5, Rochester East, NY;/Flight Date: August 01, 1958	EDR
1966	Aerial Photograph. Scale: 1"=500'	Panel #: 43077-B5, Rochester East, NY;/Flight Date: July 01, 1966	EDR
1971	Aerial Photograph. Scale: 1"=500'	Panel #: 43077-B5, Rochester East, NY;/Flight Date: May 07, 1971	EDR
1980	Aerial Photograph. Scale: 1"=750'	Panel #: 43077-B5, Rochester East, NY;/Flight Date: June 17, 1980	EDR
1985	Aerial Photograph. Scale: 1"=1000'	Panel #: 43077-B5, Rochester East, NY;/Flight Date: April 29, 1985	EDR
1985	Aerial Photograph. Scale: 1"=1000'	Panel #: 43077-B5, Rochester East, NY;/Flight Date: April 29, 1985	EDR
1994	Aerial Photograph. Scale: 1"=750'	Panel #: 43077-B5, Rochester East, NY;/Flight Date: April 22, 1994	EDR
2006	Aerial Photograph. Scale: 1"=604'	Panel #: 43077-B5, Rochester East, NY;/Flight Date: January 01, 2006	EDR

INQUIRY #: 2765349.4
YEAR: 1958
= 500'
N

INQUIRY #: 2765349.4
YEAR: 1966
= 500'
N

INQUIRY #: 2765349.4
YEAR: 1971
= 500'
N

INQUIRY #: 2765349.4
YEAR: 1980
= 750'
N

INQUIRY #: 2765349.4
YEAR: 1985
= 1000'
N

INQUIRY #: 2765349.4
YEAR: 1985
= 1000'
N

INQUIRY #: 2765349.4

YEAR: 1994

= 750'

N

INQUIRY #: 2765349.4
YEAR: 2006
= 604'
N

APPENDIX F

Panamerican Environmental, Inc.
2390 Clinton Street
Buffalo, New York 14227
Tel.: (716) 821-1650
Fax: (716) 821-1607

PANAMERICAN

April 7, 2008

Mr. Steven Trobe, AIA
President
Graywood Design, LLC
1001 Lexington Ave.
Rochester, New York 14606

Re: Historical Report Environmental Review — City Block Roughly Contained by Main Street, Richmond, Haags Ally and Pitkin Streets, City of Rochester, New York

Dear Mr. Trobe:

Panamerican Environmental, Inc. (PEI) is pleased to provide a summary of the pertinent information obtained during our review of historical records/reports concerning the environmental status of the subject and adjacent properties. The subject property includes a series of parcels contained in a city block roughly contained by Main Street, Richmond, Haags Alley and Pitkin Streets in the City of Rochester, New York.

PEI was not provided with and is not aware of any reports specific to this property (please note, PEI did not contact any agencies to determine if specific reports exist). The purpose was to examine existing reports pertaining to the adjacent parcel as a first step in the process of understanding the environmental concerns in the area. A significant amount of investigation and remediation has occurred on the block immediately adjacent to the subject property resulting in numerous reports and data.

For this task and as requested, PEI reviewed a total of seven documents which are listed and summarized at the end of this letter report. The up-front portion of this letter report is a summary of pertinent information, conclusions and recommendations based on our review of those reports with emphasis on environmental concerns potentially effecting the subject property (i.e., potential contaminants, sources and degree). Additionally, baseline environmental information regarding geology, depth to groundwater, bedrock, etc that was obtained from the reports is also presented. Conclusions and recommendations are provided.

Pertinent Information Summary

The purpose of this review was to obtain information concerning the subject parcels through a

Hector Socbet
Craig + Slater 716·853·1616

thorough review of the extensive environmental work completed on the immediately adjacent parcels south of the property. Additionally, the intent was to add to the understanding of the property to assist in a future purchase decision.

Historically, the subject property has largely been used for commercial and retail use. During the late 1800's the subject block and surrounding area was mostly residential. By 1912, the block was a combination residential and commercial/retail use and by 1938 the block was mostly commercial/retail and included the dry cleaner use. The immediate adjacent property south along Charlotte Street (which was the subject of the investigations and remediations) was also commercial by 1938 and included underground storage tanks (USTs).

The subject property was mostly commercial through at least the 1970's including the dry cleaner, auto painting and other uses. Historical information suggests that the dry cleaner occupied a portion of the subject property for (at least) 30-40 years of commercial operation (as a dry cleaner). While the practices of this particular dry cleaning establishment is unknown over this time period, these operations typically have a history of environmental release.

Typically, environmental releases from dry cleaning operations were from two sources/operational habits as follows:

- Leaks or spills from tanks used to store the solvent and waste solvent.
- Emptying waste or drying filters typically in the rear outside area behind a dry cleaning operation.

It is unknown if either of these occurred at this facility. However, the reports for the adjacent southern parcels suggest the strong possibility that the source for some of the contamination which was found on those properties, and more importantly in Haags Alley, is the dry cleaner. This is primarily based on findings of soil and groundwater analysis in Haags Alley immediately adjacent to the property. These reports suggest that the contaminants found in Haags Alley (which separates the subject property and the properties that were investigated) included **mineral spirits or stoddard solvent, chlorinated solvents and some petroleum compounds.**

Based on the review of the seven reports for the adjacent properties, the following pertinent baseline environmental information was obtained:

- Bedrock ranged between 9-12 feet below ground surface (bgs).
- Bedrock was reported to be moderately to highly fractured.
- Groundwater was at average approximately 9 feet bgs and appears to be at the soil/bedrock interface.
- Groundwater flow is generally east.

Brief History of Dry-Cleaning Chemical Use

At the beginning of the twentieth century, gasoline was the dry cleaning solvent of choice in the

United States. Because of fire and explosions associated with its use, Joseph Stoddard and others developed a less volatile petroleum dry cleaning solvent in 1924 which was known as Stoddard solvent. From the late 1920's until the late 1950's, Stoddard solvent was the predominant dry cleaning solvent in the United States. Although Stoddard solvent is still used by a few dry cleaners today, it has not been the predominate solvent used since the 1960's. Other dry cleaning compounds consisting of chlorinated solvents such as carbon tetrachloride and trichloroethylene have been used since the 1920's. By the early 1960s, perchloroethylene (PCE) was the most widely used dry cleaning solvent due to its superior cleaning ability. Recently, more "environmentally friendly" dry cleaning solvents have been used.

Stoddard solvent is a mixture of petroleum distillate fractions which is comprised of over 200 different compounds. Although many people refer to any petroleum dry cleaning solvent as Stoddard solvent, this is incorrect. More properly, Stoddard solvent is a mixture of C-5 thru C-12 petroleum hydrocarbons containing 30-50% straight and branched chained alkanes, 30-40% cycloalkanes, and 10-20% alkyl aromatic compounds (Sciences International).

Conclusions/Recommendations

The information contained in the reports and the history of the property suggests the potential for the release of dry-cleaning chemicals and possibly petroleum-type compounds to the environment from sources on the subject property. It appears that the adjacent southern property has been remediated. However, this adjacent property has the potential to be re-contaminated if a source exists on the subject property.

Further consideration of purchase should include the following to better identify the potential concern:

- Complete a combination Phase I/Phase II on the subject parcels which may involve soil sampling immediately adjacent to the buildings especially along Haags Alley, inventory and review of containers and tanks inside the buildings with possible sampling, and a vapor intrusion/soil gas sampling inside the dry-cleaner building. Cost would range between $6,000-$12,000. This would require access to the property. Also, please note, **if the subsurface investigation indicates contamination, there is an obligation to notify the New York State Department of Environmental Conservation (DEC).** New York State regulations require that any person with knowledge of a spill, leak or discharge of petroleum or chemicals must report the incident to the DEC within two hours of discovery. The results of any inventory record, test, or inspection which shows a facility is leaking must be reported (6 NYCRR 613.8). The reporting requirement includes any person with knowledge such as an owner, operator, or consultant. **If indication of a release is present,** PEI or the client/owner may be obligated by law to report a spill or release to the DEC.

If the property is found to be contaminated above NYSDEC levels, remedial actions would most likely be necessary for re-development and these may include:

- Demolition of existing building, removal of existing dry-cleaning tanks and excavation of contaminated soil - Rough cost may be ±$100,000-$300,0000 for soil remediation/tank removal. Cost of demolition would vary depending on asbestos containing materials (need survey to estimate).
- Re-development design may require the installation of sub-floor vapor barrier/depressurization system.

Note, remediation of groundwater in a fractured bedrock would be extremely difficult. The NYSDEC may approve removal of source (impacted soil and tanks) plus vapor barrier system as the final fix, however, additional groundwater remediation/monitoring may be required.

The following is a summary of the reports of environmental work completed on the adjacent property and information in those reports. A copy of pertinent figures from those reports are also attached and provide additional historical and environmental perspective.

List and Summary of Reports Reviewed

1) Interim Status Report. Supplemental Phase II Environmental Study, 26-42 Charlotte Street, Rochester, New York. Prepared for The City of Rochester; prepared by Day Environmental, Inc. July 2000.

This report summarizes the findings of a supplemental Phase II environmental Services conducted at 26-42 Charlotte Street, City of Rochester, NY. (Identified as Grammatico parcels).

Background

Day completed a Phase I Environmental Site Assessment in 1997 for the 26-42 Charlotte Street properties and identified the following environmental concerns: these properties contained suspected and/or former underground storage tanks (USTs); these properties have historically been used for auto repair, lumber, industrial workshop, gasoline service station, battery service and a car lot; previous test pit investigations found indication of contamination; hydraulic floor lifts; and stains.

Day followed the Phase I with a Phase II Study in September 1997 and a follow-up in December 1997 which was completed on the Charlotte Street properties and the **adjoining right-of-way property (Haags Ally)**. The results indicated hydrocarbon and chlorinated volatile organic compounds (VOCs) and suggested they were associated with petroleum products, paint thinner, and dry cleaning solvents identified as Stoddard Solvent and Tetrachloroethene. These were identified in the Haags Alley and 48-60 Charlotte Street areas. The report also identified cadmium and lead and other metals in fill material.

During demolition of the structure at 14-16 Charlotte Street in 1998 or 1999 a fill port for an UST and in-ground hydraulic lifts were found.

In conjunction with the studies on the Grammatico parcels, similar studies were completed on adjacent parcels including 14-16 Charlotte Street and 48-60 Charlotte Street parcels. Three USTs, one hydraulic lift and petroleum contaminated soil was removed from the 14-16 Charlotte Street parcels. Evidence of soil and groundwater contamination were found on both 14-16 and 48-60 Charlotte Street parcels: 14-16 Charlotte Street parcel was contaminated with kerosene, gasoline, lube oil, and diesel (the report attributes these to unidentified on-site and off-site sources); **48-60 Charlotte Street parcel is contaminated mineral spirits or Stoddard solvent and lube oil and the report suggests this was from an off-site source.** Other pertinent information includes:

- The report suggests groundwater flows east/northeast
- Mercury was detected in fill material
- Spill Numbers: #0070043 - 26-60 Charlotte Street and #0070044 - 14-16 Charlotte Street

Report Findings

The tasks identified as having been completed on the Grammatico parcels included; electromagnetic geophysical survey, test borings/test pits subsurface soil assessment, and groundwater assessment.

Fill material included brick, ash, wood, glass, asphalt, crushed stone, coal, cinders and organics was found to an average thickness of about 6 feet. Groundwater was identified as at 10 feet bgs. Top of bedrock was identified between 8-10 feet bgs. Field observations noted indications of contamination at between 0-4 feet bgs and at the 9-10 foot bgs interval.

2) Supplemental Phase II Environmental Studies, 14-60 Charlotte Street, Rochester, New York. Prepared for The City of Rochester; prepared by Day Environmental, Inc. November 2000.

Report summarizes findings of supplemental studies at 14-60 Charlotte Street. The site is defined as seven contiguous parcels designated as the Grammatico parcels and City parcels. Identifies that a Phase I was completed by Day in May 1997 that identified a series of environmental concerns. The Phase I was followed up by Day completing a Phase II study in September 1997 on 48-60 Charlotte and a supplemental Phase II in December 1997 on 48-60 Charlotte **plus within the Haags right-of-way**. The results indicated hydrocarbon and chlorinated VOCs in Haags Alley and on the 48-60 Charlotte property. The studies also indicated elevated metals in the fill material. In 1998-1999 the commercial building located on 14-16 Charlotte Street was demolished and UST was discovered.

Report Findings

Field work during this November supplemental Phase II included: site recon, geophysical survey, test borings/soil assessment and groundwater assessment.

USTs and one hydraulic lift and limited amount of petroleum impacted soil were removed.

Evidence of VOC, SVOC and petroleum hydrocarbon impacted soil and groundwater was identified in Haags Alley. The petroleum contaminants were identified as mineral spirits and/or stoddard solvent, gasoline, kerosene, diesel, and lube oil. The solvent contaminants were identified as chlorinated VOCs that may be associated with dry cleaning solvents and degreasers, particularly in/near Haags Alley. Report suggested that petroleum and solvent VOCs could be from on and off-site sources. **The report identifies the following potential off-site sources:**

- **A dry cleaner with solvent tanks located north of 14-16 Charlotte parcel**
- **A former auto painting and storage facility located north of the 32-34 Charlotte Street parcel**
- Commercial properties with USTs and petroleum releases south of the property at 68-86 Scio Street and a trucking facility at 37 Charlotte Street.

Mercury was found in the fill. Groundwater flow is east-southeast.

3) Supplemental Environmental Studies, 14-60 Charlotte Street, Rochester, New York. NY Spills #0070043 & #0070044. Prepared for The City of Rochester; prepared by Day Environmental, Inc. July 2001.

Report summarizes findings of supplemental studies at 14-60 Charlotte Street and on portions of the adjoining right-of-way on Haags Alley. Day previously completed environmental studies in these areas (November 2000).

Report Findings

Fill consists of brick, ash, cobbles, asphalt, metal, coal, rock, cinders and wood and roots ranging from 1-10 feet bgs (average thickness of 3.5 ft).

Bedrock ranged between 9-12 feet bgs. Groundwater was at average approximately 9 feet bgs and appears to be at the soil/bedrock interface. Flow is generally east. Bedrock was reported to be moderately to highly fractured.

Found VOCs, SVOCs associated with petroleum and some chlorinated VOCs. Petroleum found in high concentrations in Haags Alley. Report suggests that sites north of Haags Alley are hydraulically cross-gradient or upgradient of Charlotte Street. Suggest that potential source is dry cleaning facility with solvent tanks, former auto storage and painting facility. **Chlorinated VOCs in MW-1 and MW-12 and 13 in Haags Alley.**

4) Phase I Environmental Site Assessment (ESA), Vanderlinde Electric, 80-100 Charlotte Street, Rochester, New York. Prepared for The City of Rochester; prepared by Day Environmental, Inc. May 2002

This report is a Phase I ESA for portion of Charlotte Street which is listed as historically used for electric motor repair and residential. The following recognized environmental conditions were identified:

- Active NYSDEC spills on adjoining up-gradient properties
- Fill material
- Removal of an UST from the property in 1988
- Staining on floors and sheens in floor drains; staining near solvent wash
- Possible storage of transformers
- Drums and other containers that contain waste oil, waste solvent and parts cleaner including 1,1,1 trichloromethane, dichloromethane, and tetrachloromethane.

5) Environmental Management Plan, 14-60 Charlotte Street, Rochester, New York. Prepared for The City of Rochester; prepared by Day Environmental, Inc. April 2003

This document is an Environmental Management Plan (EMP) for this specific property. The intent is that this EMP should be implemented when work is performed at the property that has the chance of disturbing impacted fill, soil or groundwater.

Report Summary

The report defines the property as consisting of seven contiguous parcels owned by the City and totaling approximately 1.1-acres. This plan suggests that the property will be re-developed for residential use. **The report summarizes the findings of the previous investigations and identifies the contaminants as described in the previous reports and suggests that the contamination in Haags Alley and portions of the property may be due to an off-site source (dry cleaner) as suggested in the previous reports.**

The report identifies two Interim Remedial Measures (IRMs) completed on the property in 2001 and 2002 including:

- Removal of two hydraulic lifts on 14-16 and 42 Charlotte properties.
- Removal of 1,000-gallon UST on 14-16 Charlotte
- Removal of 1,887 tons of petroleum-impacted soil to bedrock except at two locations including southern portion of 14-16 Charlotte and along the northern property boundary of 42 Charlotte. Removal of soil was discontinued in these areas due to proximity of the excavation to street improvements and buried utilities in Charlotte and Haag Alley right-of-ways. **The report highlights that soil was also left because the soil contamination in Haags Alley was attributable to an offsite source (dry cleaner).**

The plan indicates that as part of the re-development, environmental engineering controls (such as soil venting, vapor barriers, etc) will be required to mitigate the contamination attributed to the off-site source.

6) Groundwater Monitoring Study, 14-60 Charlotte Street, Rochester, New York. Prepared for The City of Rochester; prepared by Day Environmental, Inc. July 2003

This report summarizes the findings of a groundwater study at 14-60 Charlotte Street, City of Rochester, NY. **and adjacent right-of-way - Haags Alley. The City of Rochester previously installed two monitoring wells in Haags Alley, south of a former off-site dry-cleaning facility, and south of a former auto repair and a former auto painting facility to assess if these were the source of the petroleum contamination in the groundwater.**

Report Findings

A slight sheen and solvent/petroleum-type odors as well as elevated total organic vapor readings were identified during sampling. Findings were as follows:

- Groundwater flows towards the east
- **Volatile organic compounds (VOCs) were detected in wells MW-1, MW-12, and MW-13 (wells in/or adjacent to Haags Alley)** at concentrations that exceed groundwater standards
- **The report suggests that the potential source is medium-weight diesel fuel near Haags Alley and closest to MW-12. The highest VOCs were in wells MW-12 and MW-13 located in Haags Alley indicating a potential off-site source.**
- **Exceedance suggest engineering controls may be necessary to mitigate/allow for re-development**

7) Remedial Construction/Closure report, 80-100 Charlotte Street, Rochester, New York. NYSDEC Spill #0270474. Prepared for The City of Rochester; prepared by Day Environmental, Inc. February 2007.

The report documents the remedial measures completed on 80-100 Charlotte Street under a NYSDEC approved Corrective Action Plan (CAP) dated September 2005 and a stipulation agreement between the CITY and NYSDEC dated February 24, 2006. Remedial measures included removal of approximately 93% of contaminated soil from the site and a 97% reduction in targeted VOCs in groundwater. The report suggests that additional soil and groundwater remediation is not necessary, but does identify engineering and environmental institutional controls (including quarterly groundwater sampling) as necessary for future use.

Based on high total volatile organic vapor readings on field instruments, measured at bedrock and standing water, Oxygen Release Compound (ORC) was placed in the bottom of the excavation adjacent to Haags Alley. ORC is a formulation of calcium oxy-hydroxide that releases oxygen for a period of 12 months when hydrated. The released oxygen is used to enhance the rate of naturally occurring aerobic contaminant biodegradation in groundwater and saturated soils. A groundwater monitoring program was installed which included three source wells installed prior to backfilling the excavation (MW-101 to MW103); five rotary-drilled wells (MW-104 to MW-108) which were installed into bedrock with screens that extended into the

overburden; two overburden wells were installed using Geoprobe technology (MW-109 and MW-110).

The report also provides results of a soil vapor analysis and exposure assessment on these properties and recommends continuation of a groundwater monitoring program in accordance with the CAP.

We appreciate the opportunity to be of service to you on this project. Please do not hesitate to contact us if you have any questions regarding the contents of this review.

Sincerely,

Peter J. Gorton,
President
Panamerican Environmental, Inc.

Attachments: Selected Figures From Reports

Historic Aerial Photographs

S:\GPS Data...\Charlotte Street Brnfl Study\3638R-05 - Site Location - Figure 2.mxd



Project No. 3638R-05 FIGURE 2	day DAY ENVIRONMENTAL, INC. Environmental Consultants Rochester, New York 14614-1008 New York, New York 10165-1617	Project Title: BROWNFIELD CLEANUP PROJECT 80-100 CHARLOTTE STREET ROCHESTER, NEW YORK Drawing Title: Site Location Plan	Date: 07/18/2006 Drawn By: CPS Scale: 1" = 100'



1961

1970



1976



1988



1993

1996



1999

1951



1930

Historic Sanborn Maps

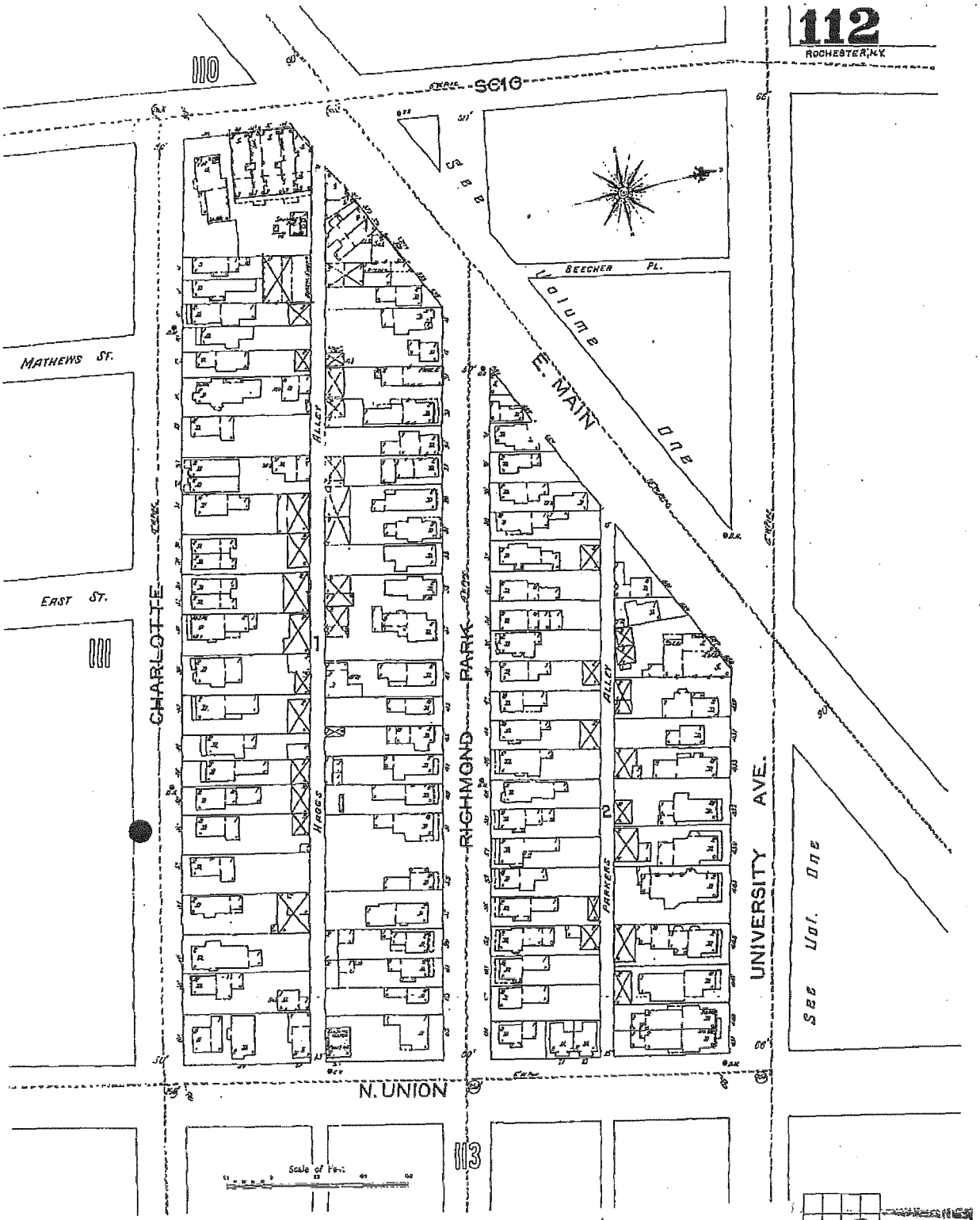

Environmental Risk Information & Imaging Services
505 HUNTMAR PARK DRIVE, SUITE 200 • HERNDON, VA 20170 • 703-834-0600 • 1-800-989-0403 • FAX: 703-834-0606

ERIIS

REPRODUCTION OF THE SANBORN FIRE INSURANCE MAPS HAS BEEN MADE BY PERMISSION OF EDR SANBORN, INC., THE COPYRIGHT HOLDER, IN ACCORDANCE WITH THE TERMS AND CONDITIONS OF AN AGREEMENT BETWEEN ENVIRONMENTAL RISK INFORMATION & IMAGING SERVICES AND EDR SANBORN, INC. DATED AUGUST 1, 1991. EDR SANBORN, INC. MAKES NO REPRESENTATIONS OR WARRANTIES OF ANY KIND, EXPRESS OR IMPLIED, WITH REGARD TO THE SANBORN MAPS, INCLUDING WITHOUT LIMITATION WARRANTIES OF MERCHANTABILITY OR FITNESS FOR A PARTICULAR PURPOSE. SANBORN AND SANBORN MAPS ARE TRADEMARKS OF EDR SANBORN, INC. THE MANUFACTURERS' MUTUAL MAPS ARE THE PROPERTY OF THE EDISON INSTITUTE, DEARBORN, MICHIGAN, AND MAY NOT BE FURTHER REPRODUCED WITHOUT PERMISSION.

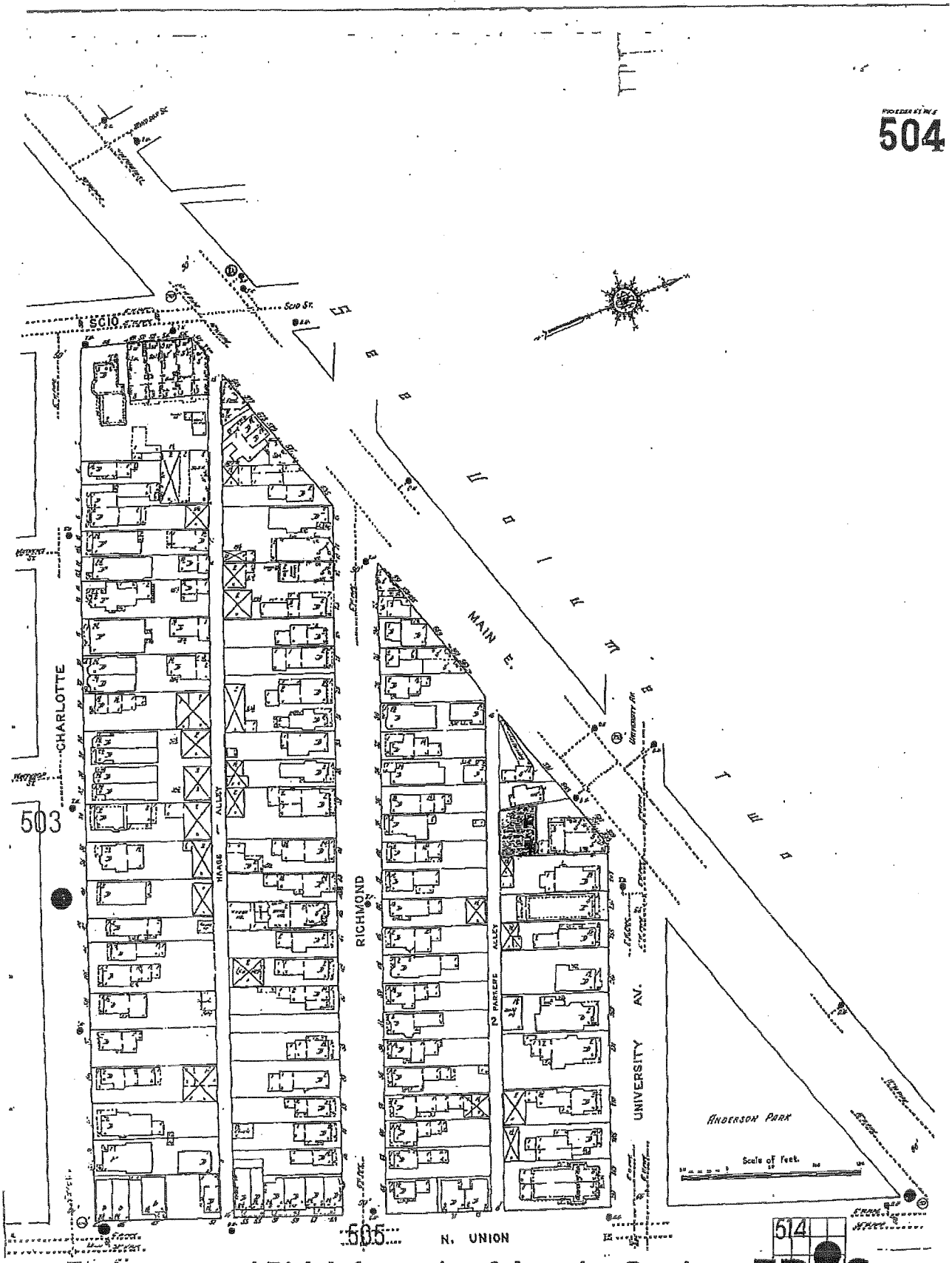

Environmental Risk Information & Imaging Services

505 HUNTMAR PARK DRIVE, SUITE 200 • HERNDON, VA 20170 • 703•834•0600 • 1•800•989•0409 • FAX: 703•834•0606

ERIIS

THE REPRODUCTION OF THE SANBORN FIRE INSURANCE MAPS HAS BEEN MADE BY PERMISSION OF EDR SANBORN, INC. THE COPYRIGHT HOLDER. BY ACCEPTING THESE MAPS THE CONDITIONS OF AN AGREEMENT BETWEEN ENVIRONMENTAL RISK INFORMATION & IMAGING SERVICES AND EDR SANBORN, INC. DATED AUGUST 1, 1991. EDR SANBORN, INC. MAKES NO REPRESENTATIONS OR WARRANTIES OF ANY KIND, EXPRESS OR IMPLIED, WITH REGARD TO THE SANBORN MAPS, INCLUDING WITHOUT LIMITATION WARRANTIES OF MERCHANTABILITY OR FITNESS FOR A PARTICULAR PURPOSE. SANBORN AND SANBORN MAPS ARE TRADEMARKS OF EDR SANBORN, INC. THE MANUFACTURERS' MUTUAL MAPS ARE THE PROPERTY OF THE EDISON INSTITUTE, DEARBORN, MICHIGAN, AND MAY NOT BE FURTHER REPRODUCED WITHOUT PERMISSION.

1912

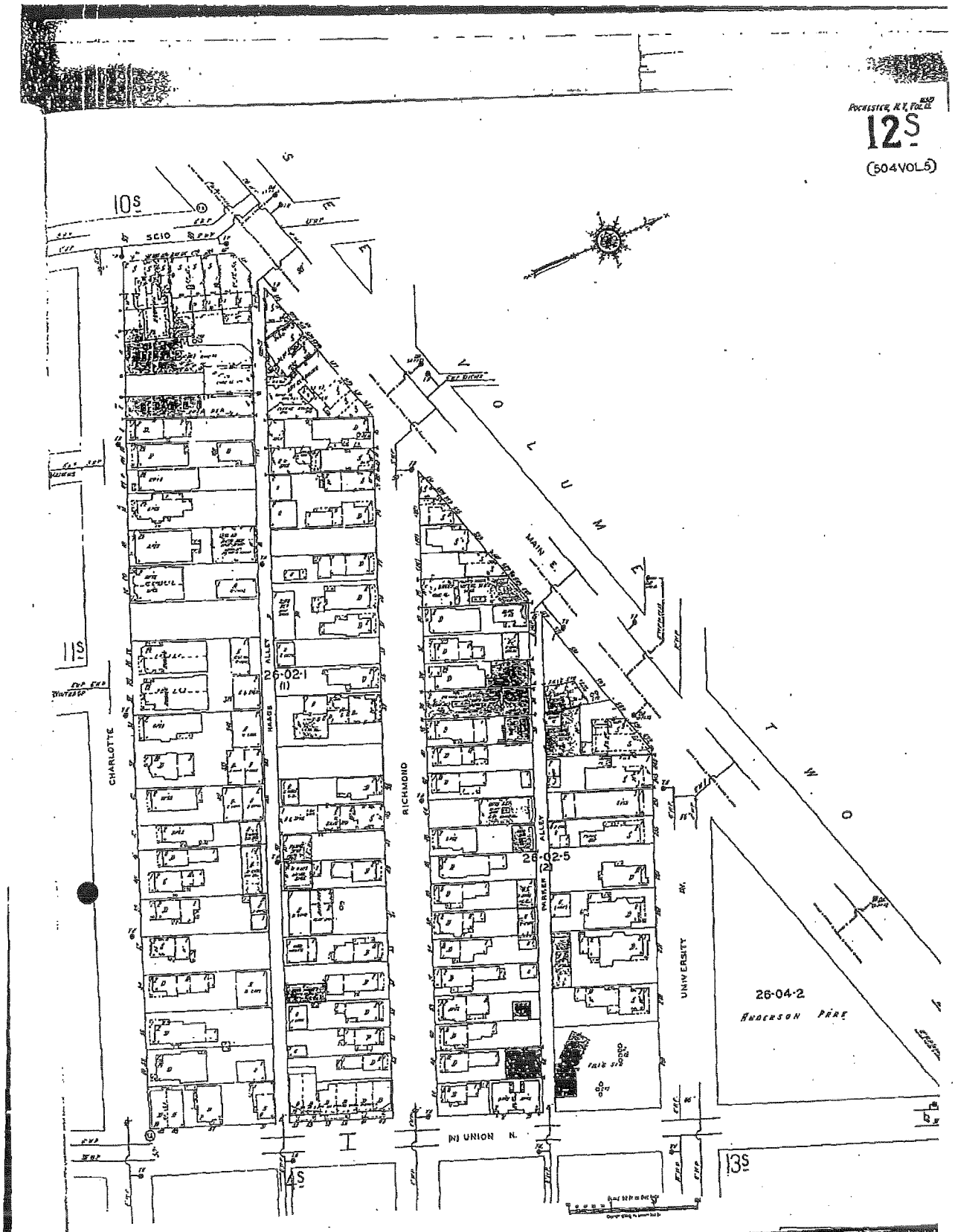

Environmental Risk Information & Imaging Services
EDR

THE REPRODUCTION OF THE SANBORN FIRE INSURANCE MAPS HAS BEEN MADE BY PERMISSION OF EDR SANBORN, INC., THE COPYRIGHT HOLDER, IN ACCORDANCE WITH THE TERMS AND CONDITIONS OF AN AGREEMENT BETWEEN ENVIRONMENTAL RISK INFORMATION & IMAGING SERVICES AND EDR SANBORN, INC. DATED AUGUST 1, 1997. EDR SANBORN, INC. MAKES NO REPRESENTATIONS OR WARRANTIES OF ANY KIND, EXPRESS OR IMPLIED, WITH REGARD TO THE SANBORN MAPS, INCLUDING WITHOUT LIMITATION WARRANTIES OF MERCHANTABILITY OR FITNESS FOR A PARTICULAR PURPOSE. SANBORN AND SANBORN MAPS ARE TRADEMARKS OF EDR SANBORN, INC. THE MANUFACTURERS' MUTUAL MAPS ARE THE PROPERTY OF THE EDISON INSTITUTE, DEARBORN, MICHIGAN, AND MAY NOT BE FURTHER REPRODUCED WITHOUT PERMISSION.

1938

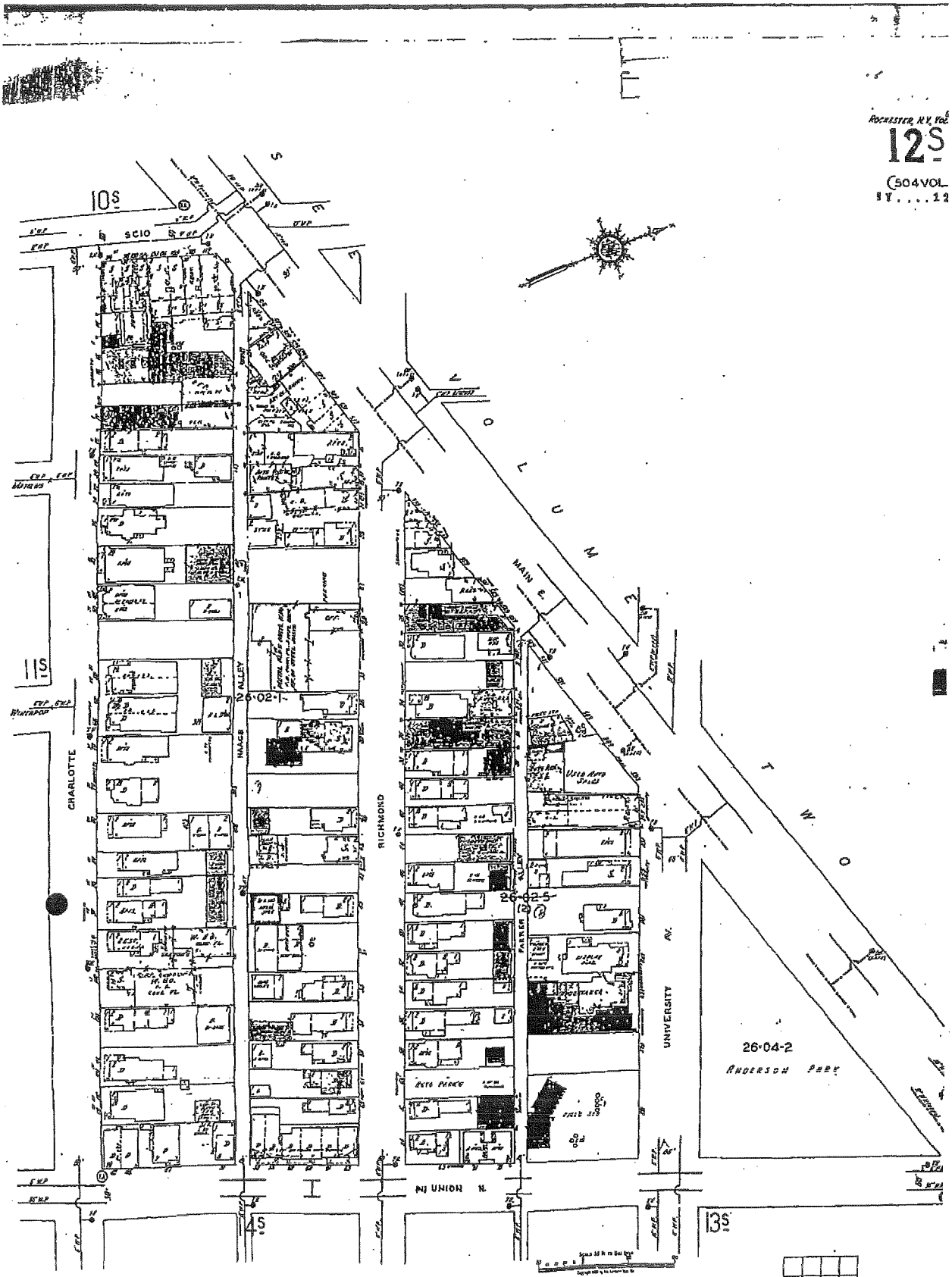

Environmental Risk Information & Imaging Services

505 HUNTMAR PARK DRIVE, SUITE 200 • HERNDON, VA 20170 • 703-834-0600 • 1-800-989-0403 • FAX: 703-834-0606

THE REPRODUCTION OF THE SANBORN FIRE INSURANCE MAPS HAS BEEN MADE BY PERMISSION OF EDR SANBORN, INC., THE COPYRIGHT HOLDER, IN ACCORDANCE WITH THE TERMS AND CONDITIONS OF AN AGREEMENT BETWEEN ENVIRONMENTAL RISK INFORMATION & IMAGING SERVICES AND EDR SANBORN, INC. DATED AUGUST 1, 1991. EDR SANBORN, INC. MAKES NO REPRESENTATIONS OR WARRANTIES OF ANY KIND, EXPRESS OR IMPLIED, WITH REGARD TO THE SANBORN MAPS, INCLUDING WITHOUT LIMITATION WARRANTIES OF MERCHANTABILITY OR FITNESS FOR A PARTICULAR PURPOSE. SANBORN AND SANBORN MAPS ARE TRADEMARKS OF EDR SANBORN, INC. THE MANUFACTURERS' MUTUAL MAPS ARE THE PROPERTY OF THE EDISON INSTITUTE, DEARBORN, MICHIGAN, AND MAY NOT BE FURTHER REPRODUCED WITHOUT PERMISSION.

1950

Rochester, N.Y., Vol. 12

12S

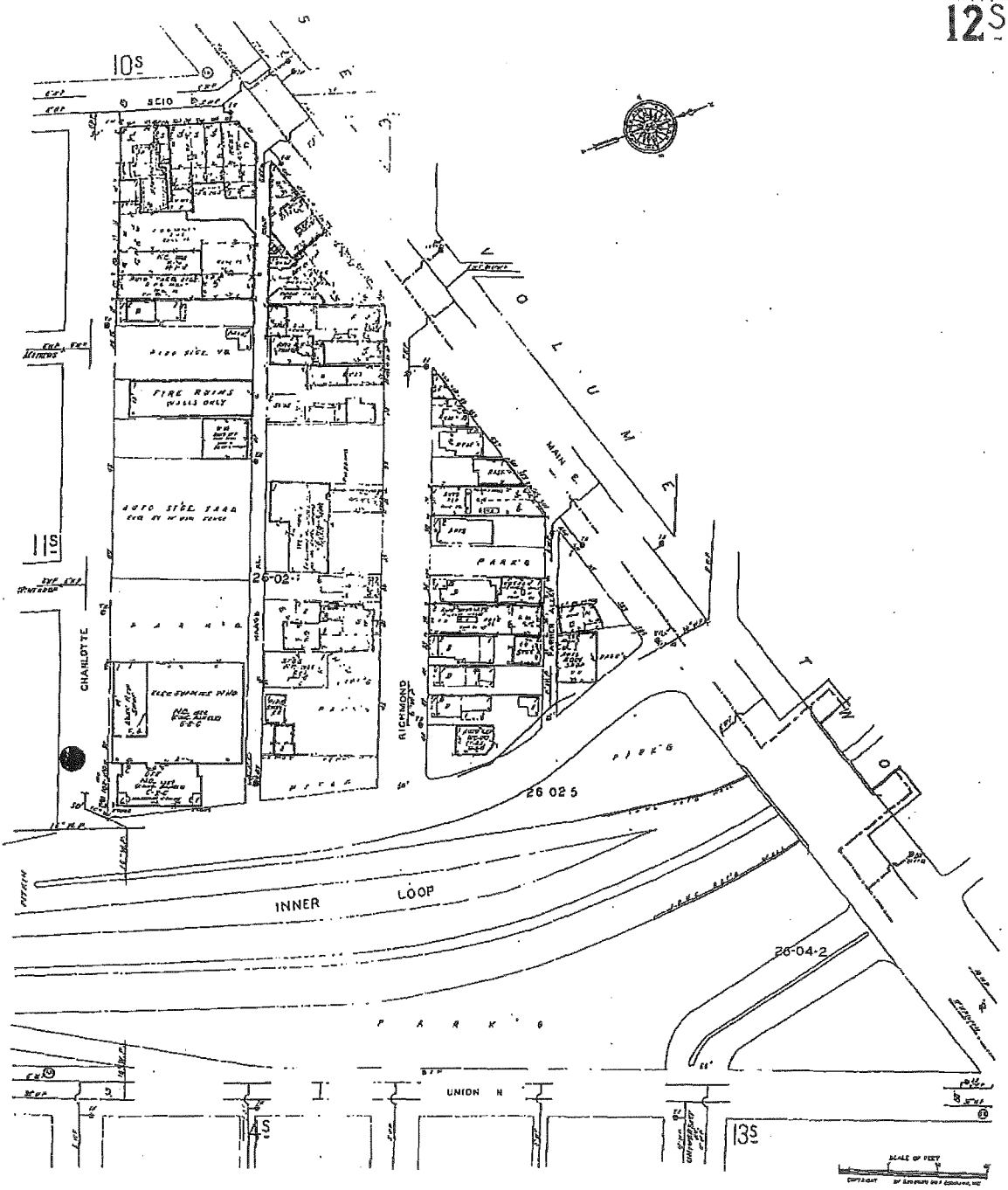

Environmental Risk Information & Imaging Services

505 Huntmar Park Drive, Suite 200 • Herndon,VA 20170 • 703•834•0600 • 1•800•989•0403 • Fax: 703•834•0606

ERIIS

THE REPRODUCTION OF THE SANBORN FIRE INSURANCE MAPS HAS BEEN MADE BY PERMISSION OF EDR SANBORN, INC., THE COPYRIGHT HOLDER, IN ACCORDANCE WITH THE TERMS AND CONDITIONS OF AN AGREEMENT BETWEEN ENVIRONMENTAL RISK INFORMATION & IMAGING SERVICES AND EDR SANBORN, INC. DATED AUGUST 1, 1991. EDR SANBORN, INC. MAKES NO REPRESENTATIONS OR WARRANTIES OF ANY KIND, EXPRESS OR IMPLIED, WITH REGARD TO THE SANBORN MAPS, INCLUDING WITHOUT LIMITATION WARRANTIES OF MERCHANTABILITY OR FITNESS FOR A PARTICULAR PURPOSE. SANBORN AND SANBORN MAPS ARE TRADEMARKS OF EDR SANBORN, INC. THE MANUFACTURERS' MUTUAL MAPS ARE THE PROPERTY OF THE EDISON INSTITUTE, DEARBORN, MICHIGAN, AND MAY NOT BE FURTHER REPRODUCED WITHOUT PERMISSION.

1931

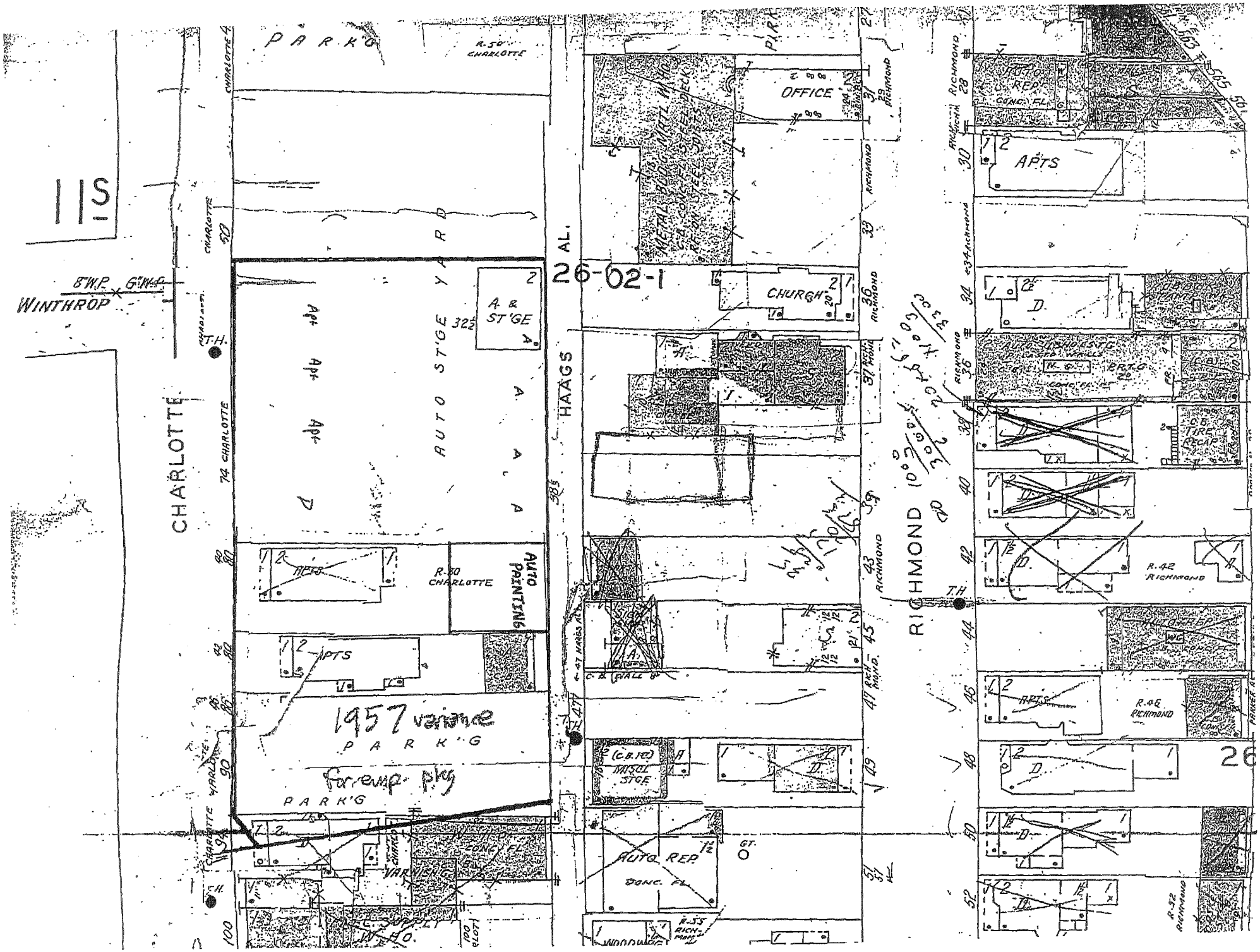

11S
WINTHROP
8"W.P.
6"W.P.
CHARLOTTE
PARK'G
R-50 CHARLOTTE
AUTO ST'GE YARD
A. & ST'GE
Apt
HAAGS AL.
26-02-1
OFFICE
CHURCH
RICHMOND
APTS
AUTO PAINTING
R-80 CHARLOTTE
1957 variance
for emp. pkg
PARK'G
MISCL STGE
AUTO REP.
DONC. FL.
VARNISH'G
R-55 RICHMOND
R-42 RICHMOND
R-46 RICHMOND
R-52 RICHMOND
TIRE RECAP
26

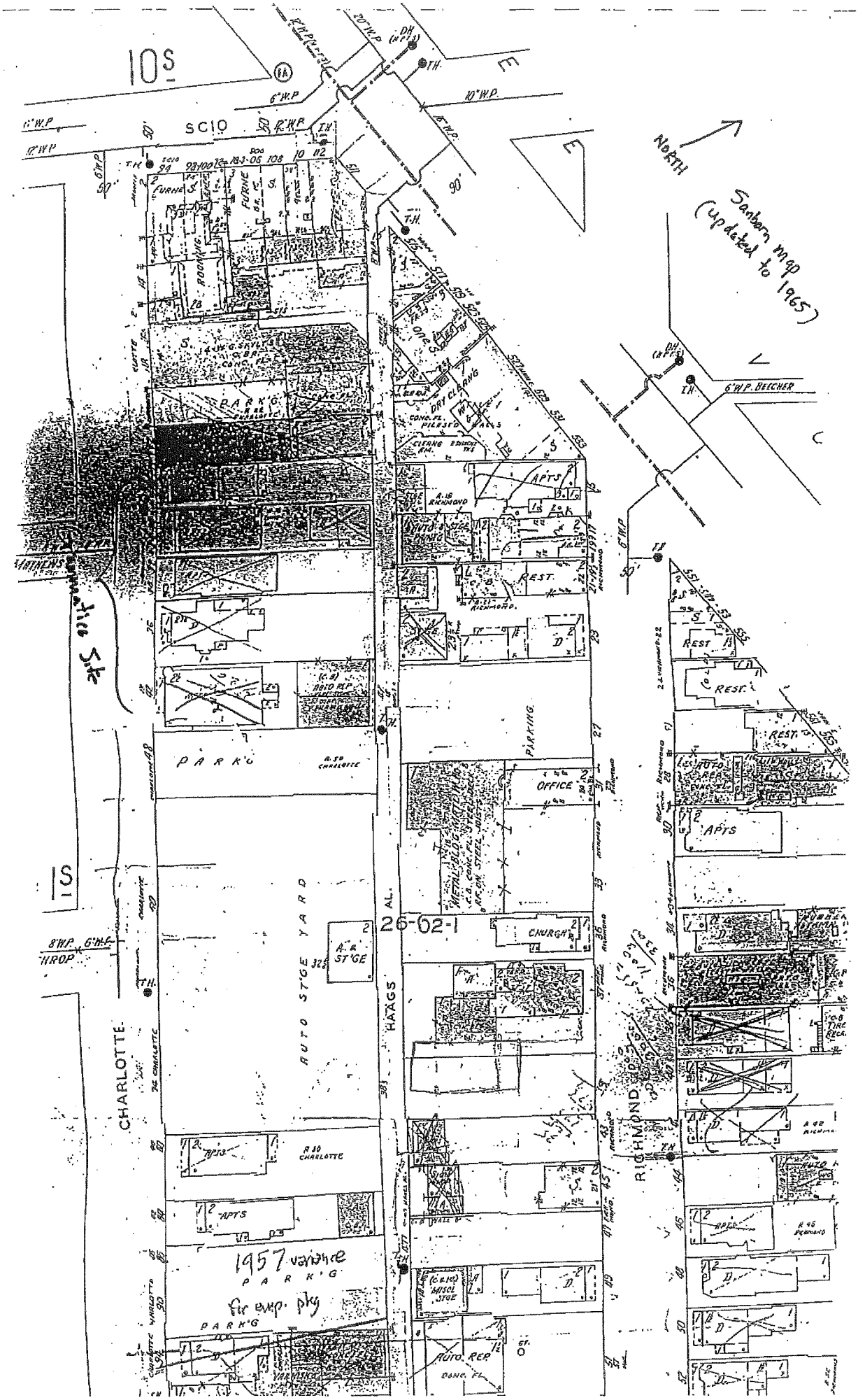

10S
SCIO
NORTH
Sanborn map (updated to 1965)
6"W.P. BEECHER
PARK'G
DRY CLEANG
APTS
REST.
PARKING
OFFICE
CHURCH
AUTO ST'GE YARD
26-02-1
HAAGS AL.
CHARLOTTE
RICHMOND
1S
1957 variance for emp. pkg

Pertinent Figures From Adjacent Environmental Studies

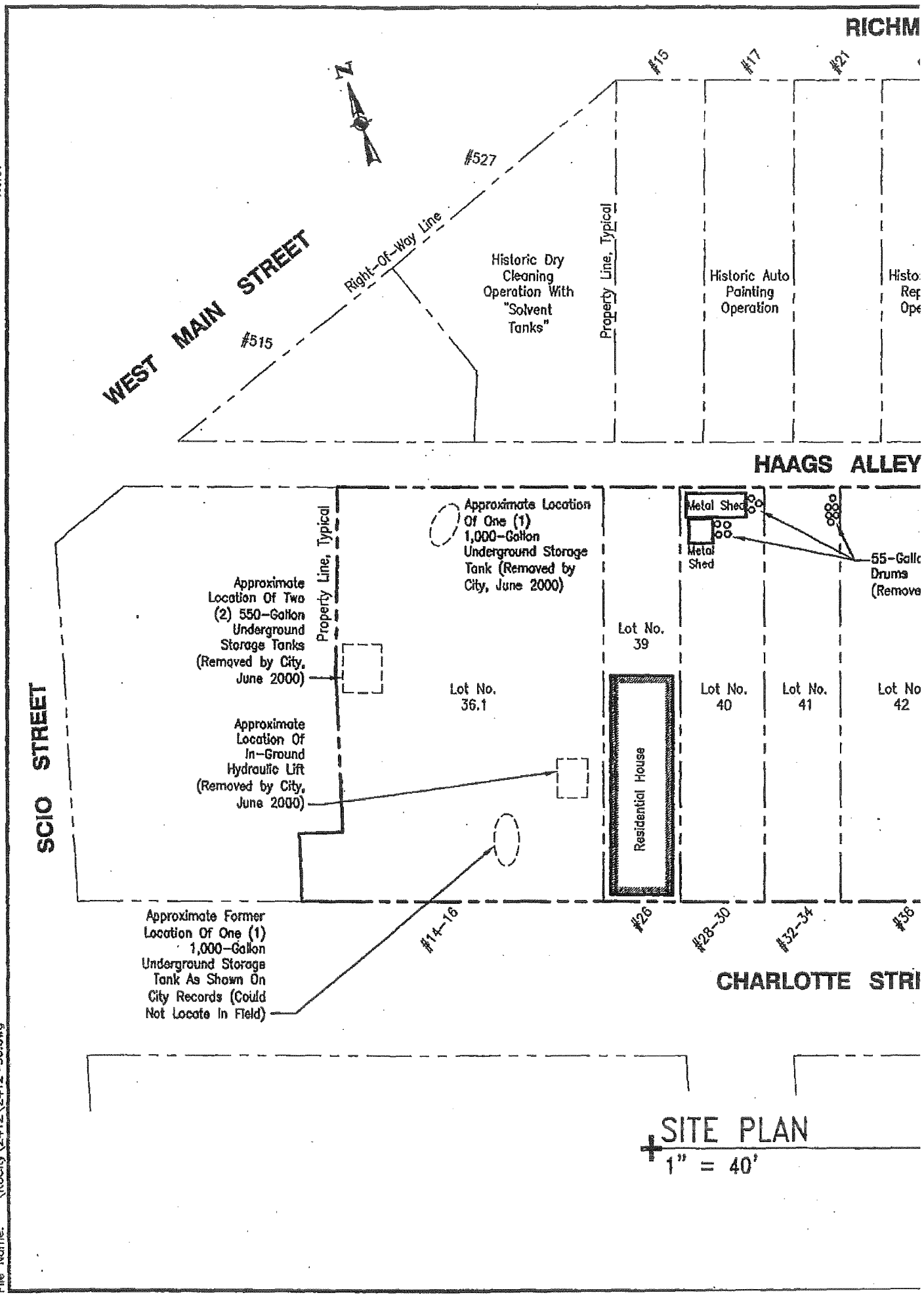

SITE PLAN

1" = 40'

Ref1: 2412-20.dwg
Ref2: SiteBase.dwg
Ref3:

Time Plotted: Thur Feb 22 10:58 2001
File Name: \RoCity\2412\2412-50.dwg

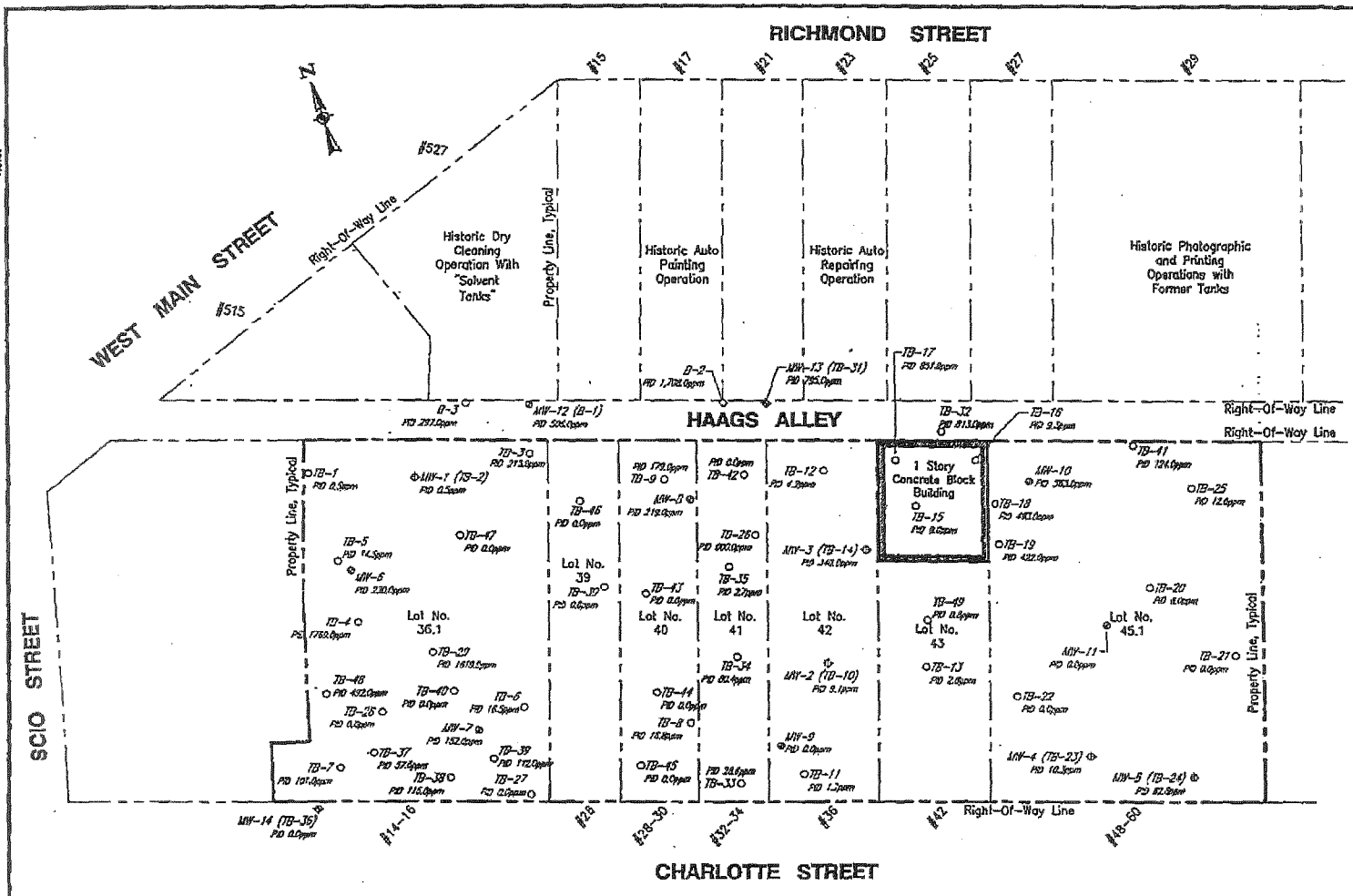

SITE PLAN
1" = 40'

NOTES:

1. Site plan produced from a tax map of The City Of Rochester.
2. Locations of test borings and wells tape-measured from existing site structures, and are considered accurate to the degree implied by the method used.

LEGEND:

- TB-1 PID 0.5ppm — Approximate Location Of Geoprobe Test Boring Installed Between April and August 2000, With Peak Photoionization Detector (PID) Reading Recorded In Parts Per Million (ppm)
- MW-1 (TB-2) PID 0.5ppm — Approximate Location Of Overburden Geoprobe Monitoring Well Installed April 2000, With Peak PID Reading Recorded In ppm
- MW-6 PID 230.0ppm — Approximate Location Of Overburden/Bedrock Geoprobe Monitoring Well Installed Between April and August 2000, With Peak PID Reading Recorded In ppm
- TB-32 PID 811.0ppm — Approximate Location Of Geoprobe Test Boring Installed October 31 – November 2, 2000, With Peak PID Reading Recorded In ppm
- MW-13 (TB-31) PID 795.0ppm — Approximate Location Of Overburden/Bedrock Monitoring Well Installed October 31 – November 2, 2000, With Peak PID Reading Recorded In ppm

DESIGNED BY: JAD — DATE: 05/2000
DRAWN BY: RJHMTW — DATE DRAWN: 11/16/2000
SCALE: 1" = 40' — DATE ISSUED: 02/22/2001

DAY ENVIRONMENTAL, INC.
ENVIRONMENTAL CONSULTANTS
ROCHESTER, NEW YORK 14623-2700

PROJECT TITLE: 14-60 CHARLOTTE STREET
ROCHESTER, NEW YORK

SUPPLEMENTAL ENVIRONMENTAL STUDIES

DRAWING TITLE: Test Boring and Well Locations With Peak Photoionization Detector Readings

PROJECT NO. 2412S-00

FIGURE 3

SHEET 1 OF 1

Ref1: 2412-21.dwg
Ref2: SiteBase.dwg
Ref3:

Time Plotted: Thur Feb 22 11:30 2001
File Name: \Rocity\2412\2412-51.dwg

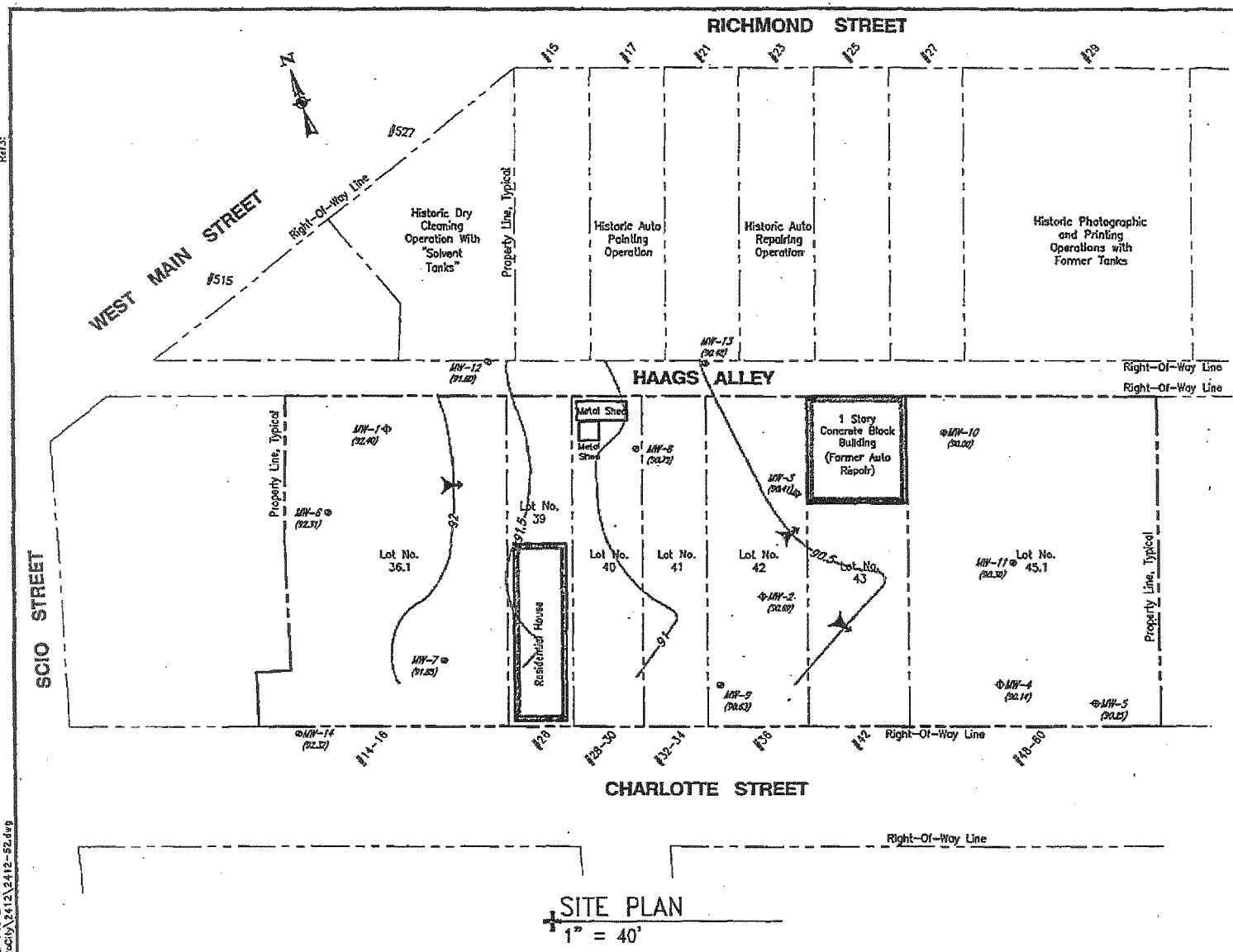

SITE PLAN
1" = 40'

NOTES:

1. Site plan produced from a tax map of The City Of Rochester.
2. Groundwater elevations will vary due to seasonal factors, pumping, etc., as such, the potentiometric contours will also vary, and flow direction may be different from those shown.
3. The groundwater elevation at MW-7 was adjusted due to the presence of floating free product (Refer to Table 10C in Report).
4. Locations of wells tape-measured from existing site structures, and are considered accurate to the degree implied by the method used.

LEGEND:

- 93 — Potentiometric Contour Line
- Approximate Direction Of Groundwater Flow
- MW-7 (92.85) — Approximate Overburden Geoprobe Monitoring Well Location With Groundwater Elevation in Feet Obtained On December 6, 7, 8, and 11, 2000
- MW-6 (92.31) — Approximate Overburden/ Bedrock Monitoring Well Location With Groundwater Elevation in Feet Obtained On December 6, 7, 8, and 11, 2000

FIELD RESPONSIBILITY	JAD
DATE	12/2000
DRAWN BY	RJM/Tw
DATE DRAWN	01/15/2001
SCALE	RJM/Tw
DATE REVISED	02/22/2001

day
DAY ENVIRONMENTAL, INC.
ENVIRONMENTAL CONSULTANTS
ROCHESTER, NEW YORK 14623-2700

PROJECT TITLE
14-60 CHARLOTTE STREET
ROCHESTER, NEW YORK

SUPPLEMENTAL ENVIRONMENTAL STUDIES

DRAWING TITLE
Groundwater Potentiometric Contour Map
For December 6, 7, 8 and 11, 2000

PROJECT NO.
24125-00

FIGURE 4

Ref1: 2412-22.dwg
Ref2: SiteBase.dwg
Ref3:

Plotted: Thur Feb 22 11:08 2001
le Name: \Rodly\2412\2412-52.dwg

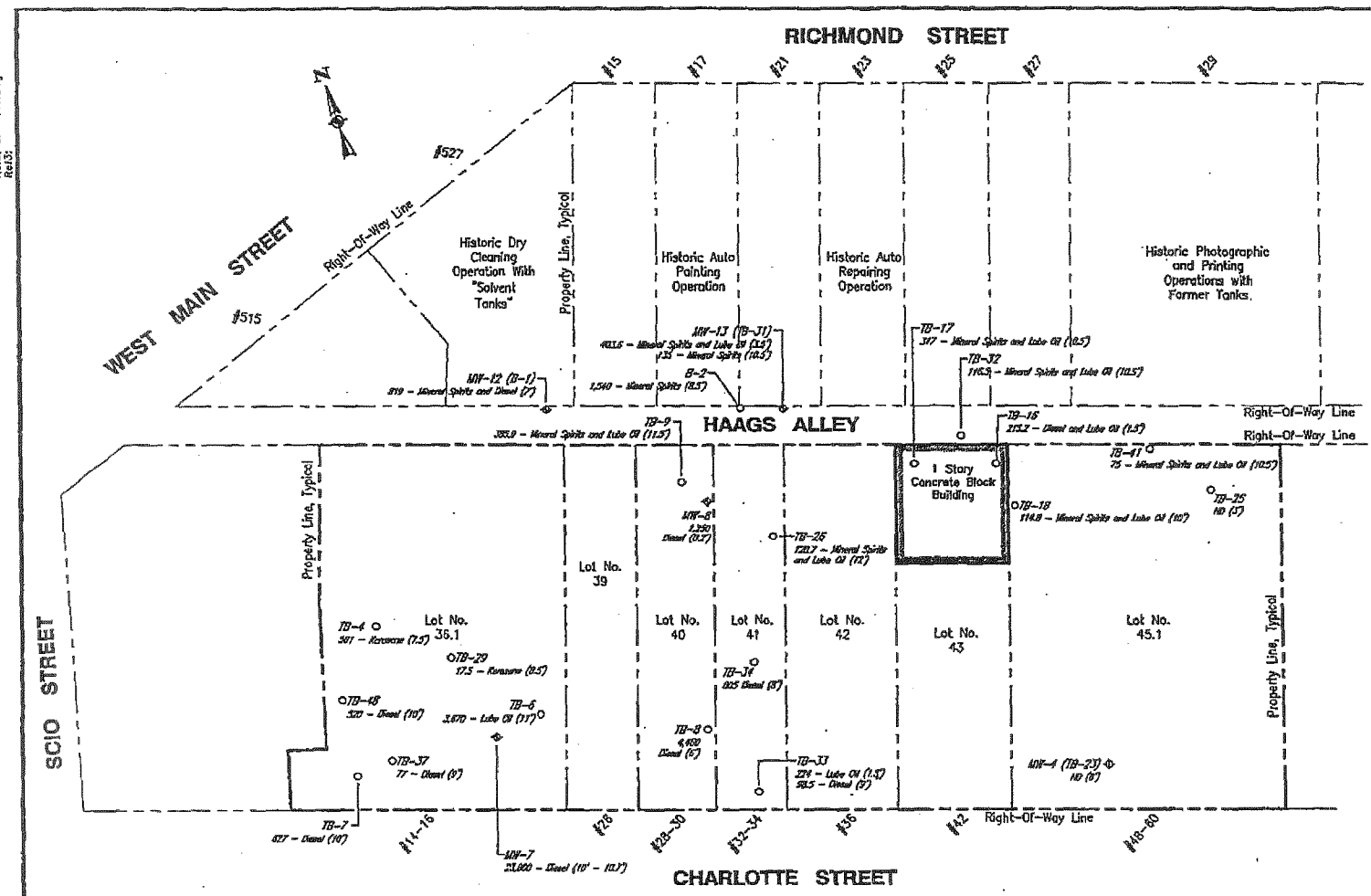

NOTES:

1. Site plan produced from a tax map of The City Of Rochester.
2. Locations of test borings and wells tape-measured from existing site structures, and are considered accurate to the degree implied by the method used.

LEGEND:

ND	Not Detected Above Reported Analytical Laboratory Detection Limits
TB-37 77' - Diesel (9')	Approximate Geoprobe Test Boring Location With TPH Concentration In Soil Sample Recorded In Parts Per Million (ppm) With Depth In Parenthesis
MW-4 (TB-23) ND (8')	Approximate Overburden Geoprobe Monitoring Well Location With TPH Concentration In Soil Sample Recorded In ppm With Depth In Parenthesis
MW-8 1,250 - Diesel (12')	Approximate Overburden/ Bedrock Geoprobe Monitoring Well Location With TPH Concentration In Soil Sample Recorded In ppm With Depth In Parenthesis

DAY ENVIRONMENTAL, INC.
ENVIRONMENTAL CONSULTANTS
ROCHESTER, NEW YORK 14623-2700

DATE	01/2001
FIELD VERIFIED BY	JAD
DATE DRAWN	01/16/2001
DRAWN BY	RJM/TW
DATE ISSUED	02/22/2001
SCALE	1" = 40'

PROJECT TITLE: 14-60 CHARLOTTE STREET ROCHESTER, NEW YORK

SUPPLEMENTAL ENVIRONMENTAL STUDIES

DRAWING TITLE: Cumulative TPH Test Results For Soil Samples

PROJECT NO. 2412S-00

FIGURE 5

Ref1: 2412-23.dwg
Ref2: SiteBase.dwg
Ref3:

Time Plotted: Thur Feb 22 11:32 2001
File Name: \ReCity\2412\2412-53.dwg

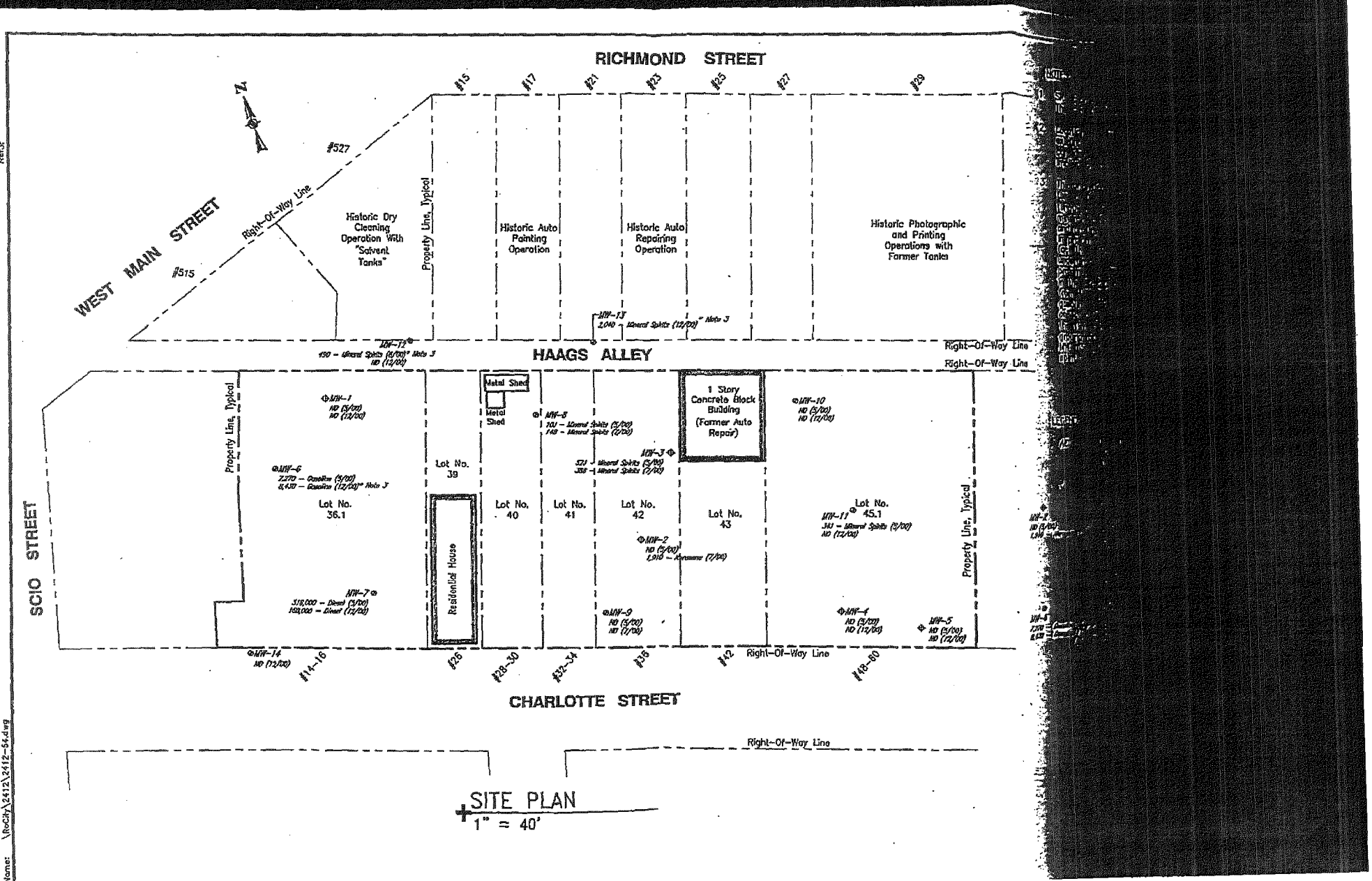

SITE PLAN
1" = 40'

Ref1: 2412-24.dwg
Ref2: SiteBase.dwg
Ref3:

Time Plotted: Thur Feb 22 11:13 2001
File Name: \ReCity\2412\2412-54.dwg

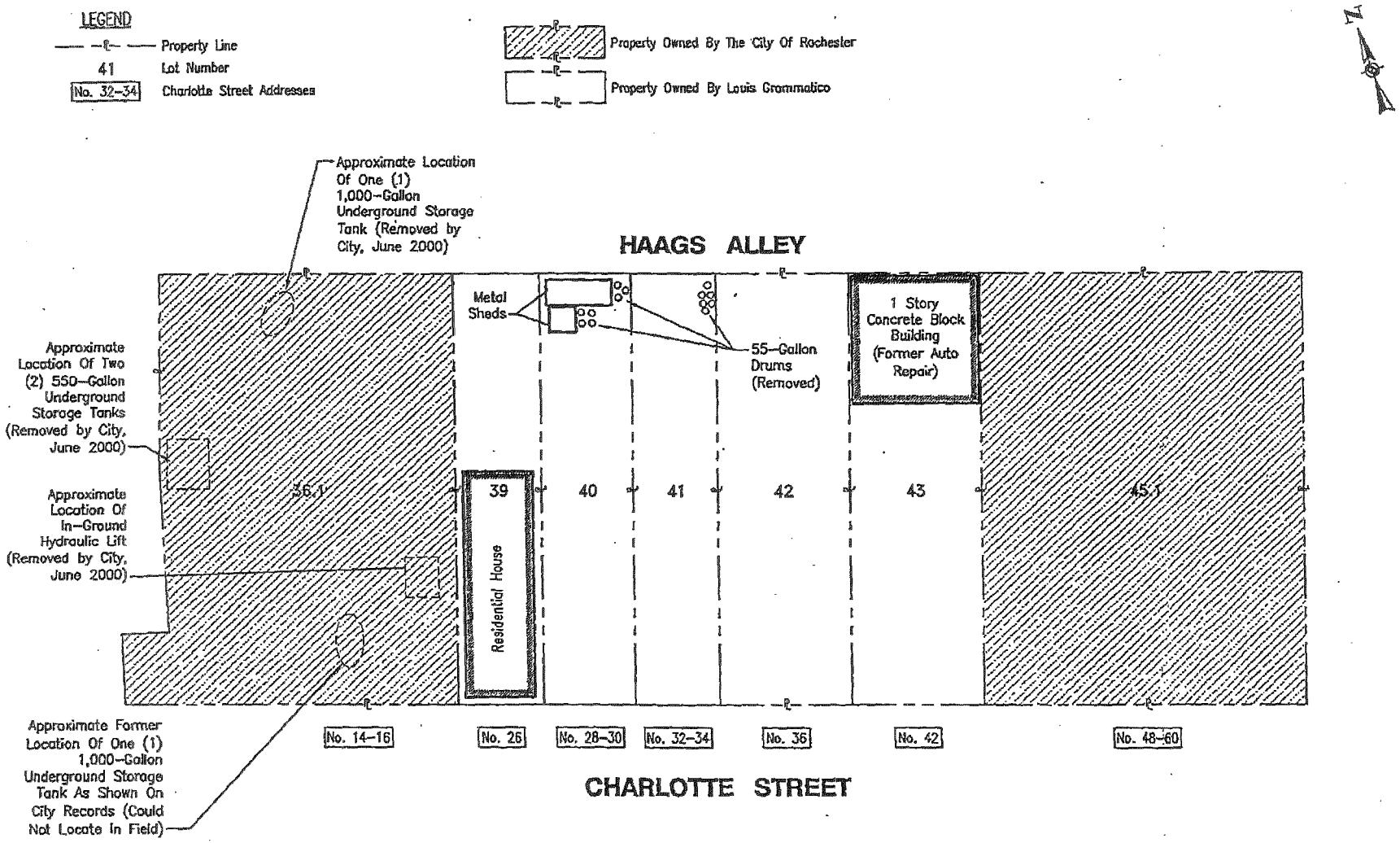

SITE PLAN

SCALE: 1" = 30'

NOTE:

Site Plan Produced From a Tax Map Of The City Of Rochester.

Ref1: DayEnv_Ans18
Ref2:
Ref3:

Time Plotted: Wed Sept 13, 08:45 2000
File Name: \Phase8\2089\2089S-8.dwg

11x17

FIELD VERIFIED BY: JAD	DATE: 7/2000
DRAWN BY: RJM/TWW	DATE DRAWN: 7/10/2000
SCALE: 1" = 30'	DATE ISSUED: 8/13/2000

day
DAY ENVIRONMENTAL, INC.
ENVIRONMENTAL CONSULTANTS
ROCHESTER, NEW YORK 14623-2700

PROJECT TITLE: 14-60 CHARLOTTE STREET ROCHESTER, NEW YORK
PHASE II ENVIRONMENTAL STUDY
DRAWING TITLE:

PROJECT NO.: 2089S-99

FIGURE 2A

SHEET 1 OF 1

LEGEND

—— —℄— —— Property Line

41 Lot Number

No. 32-34 Charlotte Street Addresses

TP-C / PID 0.1ppm Approximate Test Pit Location With Peak Photoionization Detector (PID) Reading Recorded In Parts Per Million (ppm)

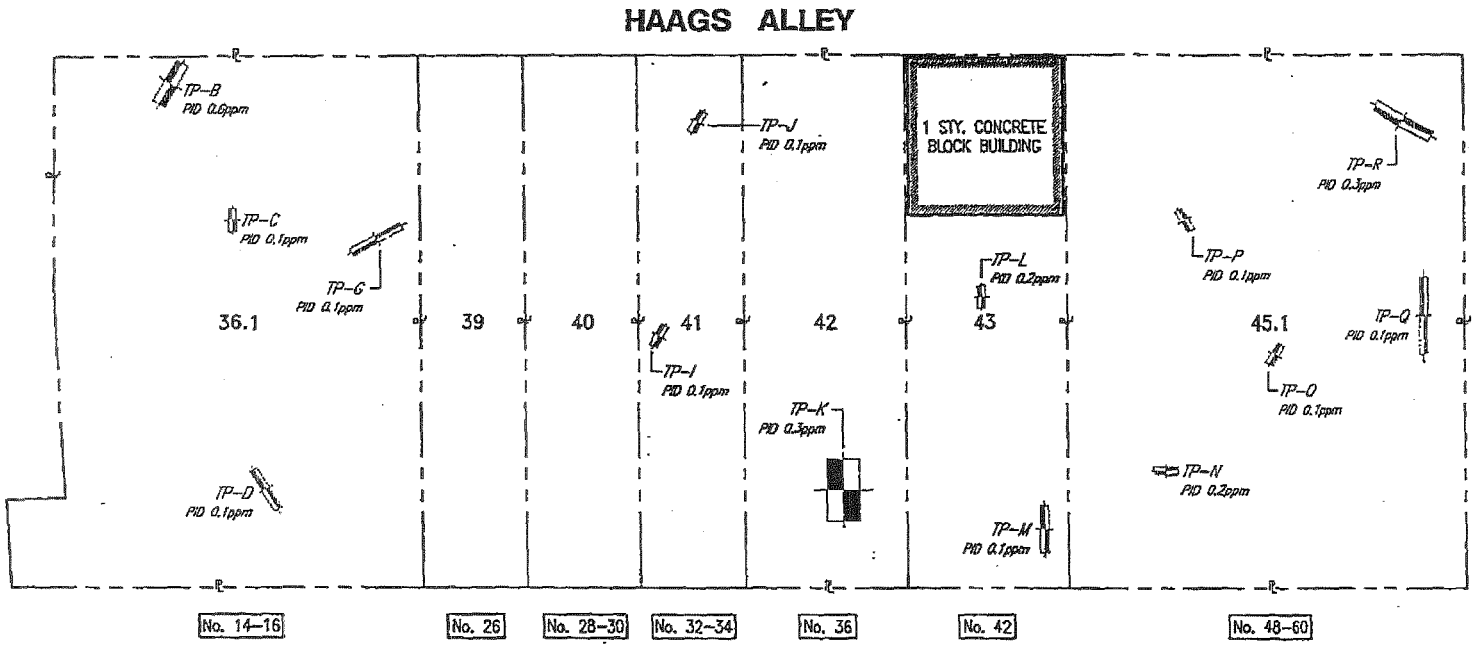

SITE PLAN

SCALE: 1" = 30'

NOTE:

Site Plan Produced From a Tax Map Of The City Of Rochester.

DAY ENVIRONMENTAL, INC.
ENVIRONMENTAL CONSULTANTS
ROCHESTER, NEW YORK 14623-2700

PROJECT TITLE: 14-60 CHARLOTTE STREET ROCHESTER, NEW YORK

DRAWING TITLE: PHASE II ENVIRONMENTAL STUDY

PROJECT NO. 20895-99

FIGURE 3

SHEET 1 OF 1

FIELD VERIFIED BY: JAD — DATE: 6/2000

DRAWN BY: RJM — DATE DRAWN: 6/01/2000

SCALE: 1" = 30' — DATE ISSUED: 7/10/2000

Ref1: DayEnv_Ans8
Ref2:
Ref3:

Time Plotted: Mon July 10, 10:20 2000
File Name: \Phase2\20895-2.dwg

11x17

LEGEND

—— —℄— —— Property Line

41 Lot Number

No. 32–34 Charlotte Street Addresses

○TB–1 PID 0.5ppm — Approximate Geoprobe Test Boring Location With Peak Photoionization Detector (PID) Reading Recorded In Parts Per Million (ppm)

⊕MW–1 (TB–2) PID 0.5ppm — Approximate Overburden Geoprobe Monitoring Well Location With Peak PID Reading Recorded In ppm

⊕MW–6 PID 230.0ppm — Approximate Overburden/Bedrock Monitoring Well Location With Peak PID Reading Recorded In ppm

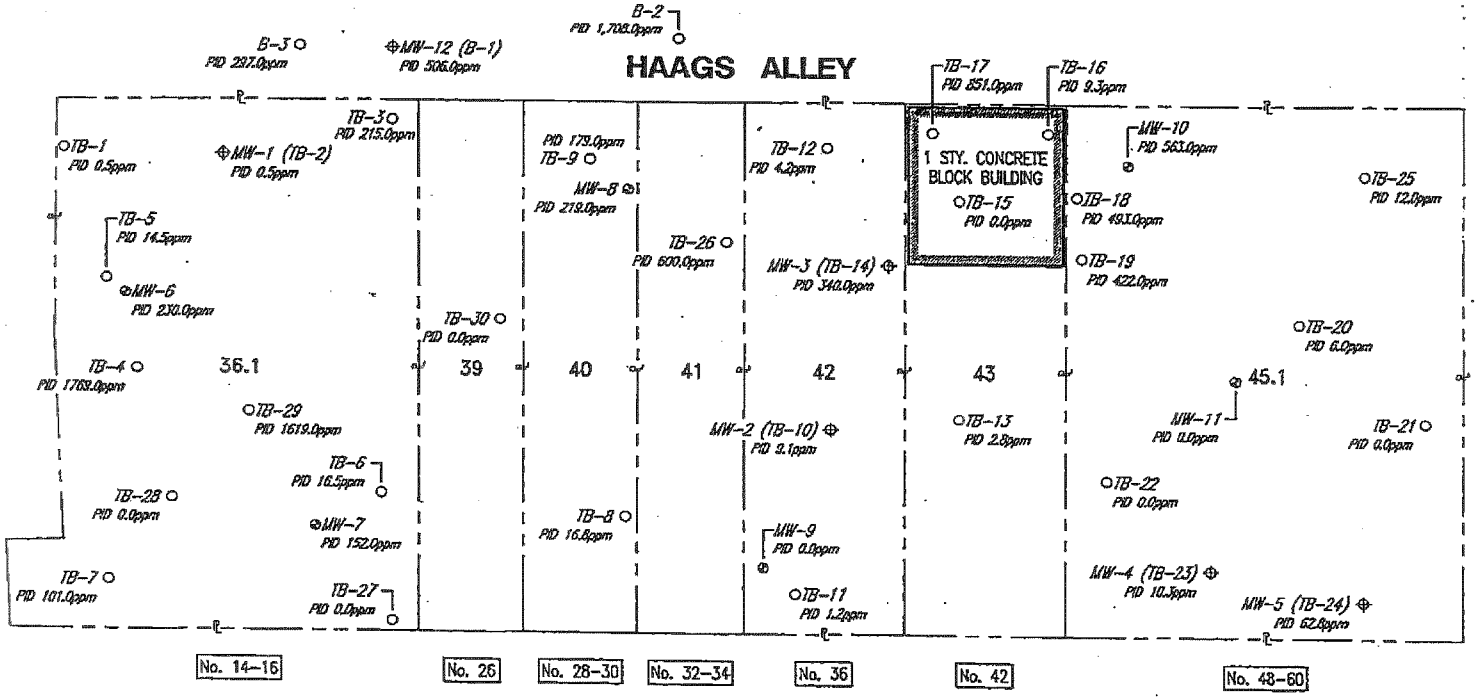

SITE PLAN

SCALE: 1" = 30'

NOTE:

Site Plan Produced From a Tax Map Of The City Of Rochester.

DAY ENVIRONMENTAL, INC.
ENVIRONMENTAL CONSULTANTS
ROCHESTER, NEW YORK 14624-2700

PROJECT TITLE: 14-60 CHARLOTTE STREET ROCHESTER, NEW YORK

PHASE II ENVIRONMENTAL STUDY

DRAWING TITLE: TEST BORING AND WELL LOCATIONS

PROJECT NO. 20895-99

FIGURE 4A

SHEET 1 OF 1

FIELD VERIFIED BY JAD — DATE 6/2000

DRAWN BY RJM/TW — DATE DRAWN 8/29/2000

SCALE — DATE SAVED

Ref1: DayEnv_AnsiB
Ref2:
Ref3:

DayEnv_AnsiB
11x17

Time Plotted: Wed Sept 13, 08:25 2000
File Name: \Phase2\2089\20895-8.dwg

LEGEND

—— —℄— —— Property Line

41 Lot Number

No. 32–34 Charlotte Street Addresses

——95—— Potentiometric Contour Line

Approximate Direction Of Groundwater Flow

⊕MW-1 (92.59) Approximate Overburden Geoprobe Monitoring Well Location With Groundwater Elevation In Feet, Obtained On August 31, 2000

⊕MW-6 (92.58) Approximate Overburden/Bedrock Monitoring Well Location With Groundwater Elevation In Feet, Obtained On August 31, 2000

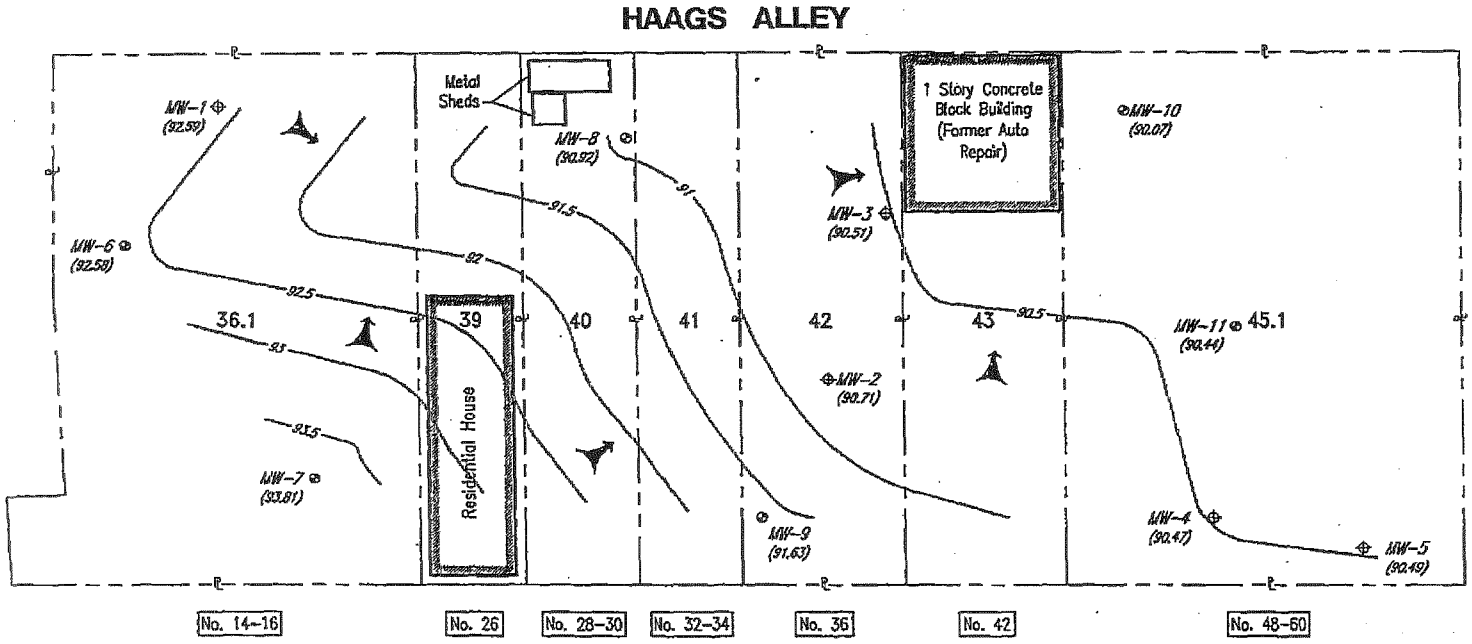

NOTES:

1. Site Plan Produced From A Tax Map Of The City Of Rochester.
2. Groundwater Elevations Will Vary Due To Seasonal Factors, Pumping, Etc., As Such, The Potentiometric Contours Will Also Vary, And Flow Direction May Be Different From Those Shown.
3. The Groundwater Elevation At MW-7 Was Adjusted Due To The Presence Of Floating Free Product (Refer To Table 10B In Report).

SITE PLAN

SCALE: 1" = 30'

FIELD VERIFIED BY: JAD — DATE: 8/31/2000
DRAWN BY: RJH/TWW — DATE DRAWN: 9/21/2000
SCALE: — DATE REVISED:

DAY ENVIRONMENTAL, INC.
ENVIRONMENTAL CONSULTANTS
ROCHESTER, NEW YORK 14623-2709

PROJECT TITLE: 14-60 CHARLOTTE STREET ROCHESTER, NEW YORK
PHASE II ENVIRONMENTAL STUDY
DRAWING TITLE: GROUNDWATER POTENTIOMETRIC CONTOUR MAP

PROJECT NO. 2089S-99

FIGURE 5B

SHEET 1 OF 1

Ref1: DayEnv_Ansi8
Ref2:
Ref3:

Time Plotted: Mon Oct 23, 15:55 2000
File Name: \Phase2\2089\2089S-21.dwg

DayEnv_AnsiB
11x17

LEGEND

—— —℄— —— Property Line

41 Lot Number

No. 32–34 Charlotte Street Addresses

——92—— Potentiometric Contour Line

Approximate Direction Of Groundwater Flow

MW-1 (92.59) Approximate Overburden Geoprobe Monitoring Well Location With Groundwater Elevation In Feet, Obtained On September 14, 2000

MW-6 (92.58) Approximate Overburden/Bedrock Monitoring Well Location With Groundwater Elevation In Feet, Obtained On September 14, 2000

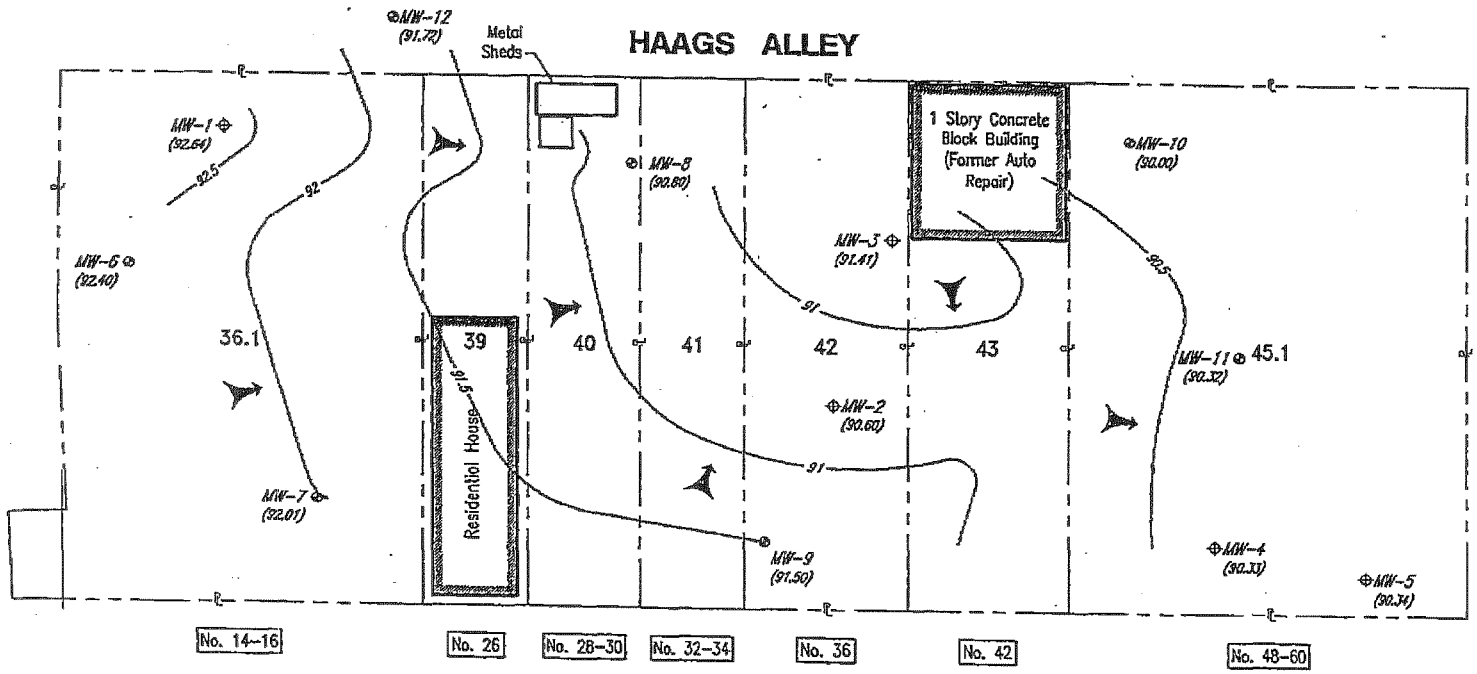

NOTES:

1. Site Plan Produced From A Tax Map Of The City Of Rochester.
2. Groundwater Elevations Will Vary Due To Seasonal Factors, Pumping, Etc., As Such, The Potentiometric Contours Will Also Vary, And Flow Direction May Be Different From Those Shown.
3. The Groundwater Elevation At MW-7 Was Adjusted Due To The Presence Of Floating Free Product (Refer To Table 10C In Report).

SITE PLAN
SCALE: 1" = 30'

FIELD VERIFIED BY: JAD — DATE: 9/14/2000
DRAWN BY: RJM/TWH — DATE DRAWN: 9/21/2000
SCALE: — DATE ISSUED:

day
DAY ENVIRONMENTAL, INC.
ENVIRONMENTAL CONSULTANTS
ROCHESTER, NEW YORK 14623-2700

PROJECT TITLE: 14-60 CHARLOTTE STREET ROCHESTER, NEW YORK
PHASE II ENVIRONMENTAL STUDY
DRAWING TITLE: GROUNDWATER POTENTIOMETRIC CONTOUR MAP

PROJECT NO. 2089S-99

FIGURE 5C

SHEET 1 OF 1

Ref1: DayEnv_AnsiB
Ref2:
Ref3:

Time Plotted: Mon Oct 23, 15:55 2000
File Name: \Phase1\2089\2089S-22.dwg

DayEnv_AnsiB
11x17

LEGEND

—— —P— —— Property Line

41 Lot Number

No. 32–34 Charlotte Street Addresses

Property Owned By The City Of Rochester

Property Owned By Louis Grammatico

Approximate Area Currently Appearing To Require Remediation Or Environmental Engineering Controls Based On Detected PID Readings And/Or Analytical Laboratory Test Results

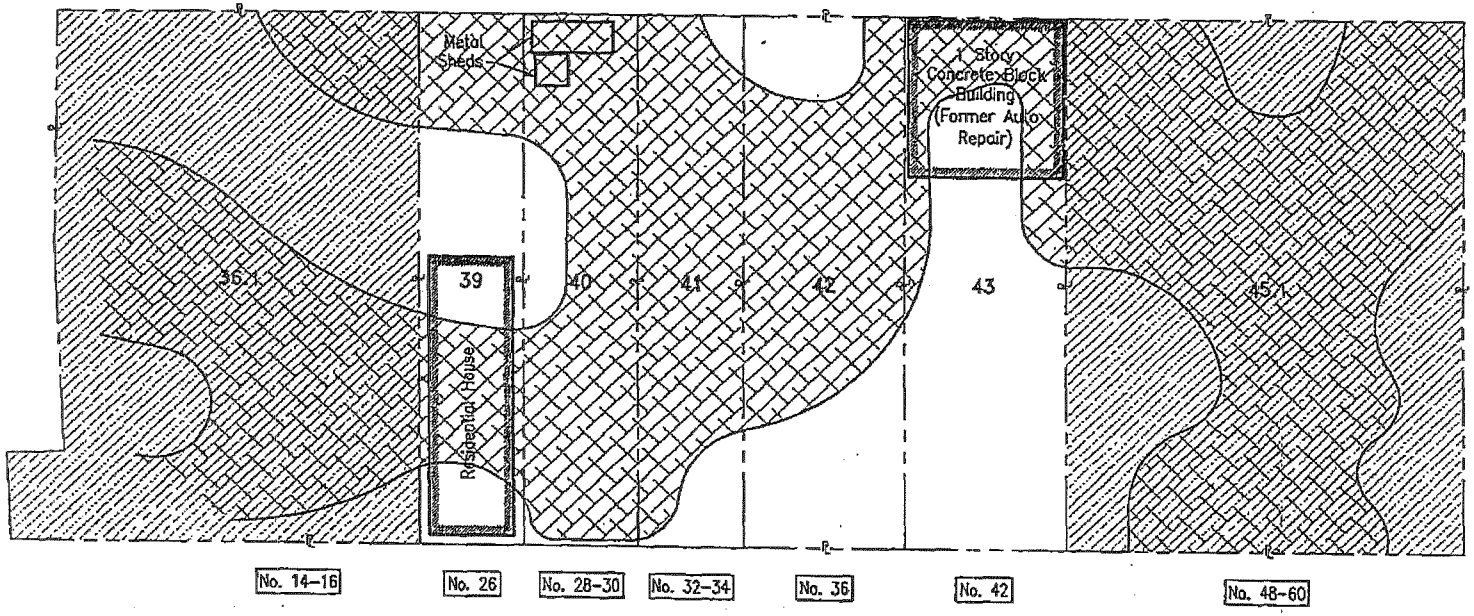

SITE PLAN

SCALE: 1" = 30'

NOTE:

Site Plan Produced From a Tax Map Of The City Of Rochester.

DAY ENVIRONMENTAL, INC.
ENVIRONMENTAL CONSULTANTS
ROCHESTER, NEW YORK 14623-2700

PROJECT TITLE: 14-60 CHARLOTTE STREET ROCHESTER, NEW YORK

DRAWING TITLE: PHASE II ENVIRONMENTAL STUDY

Area On Site Currently Appearing To Require

PROJECT NO. 2089S-99

FIGURE

SHEET

FIELD VERIFIED BY: JAD — DATE: 7/2000

DRAWN BY: RJM/TWW — DATE DRAWN: 7/10/2000

SCALE: 1" = 30' — DATE ISSUED:

Plotted: Mon Oct 23, 15:50 2000
Name: \Phase1\2089\2089S-20.dwg

ty Line

umber

tte Street Addresses

imate Geoprobe Test Boring Location
Peak Photoionization Detector (PID)
g Recorded In Parts Per Million

MW-1 (TB-2) PID 0.5ppm — Approximate Overburden Geoprobe Monitoring Well Location With Peak PID Reading Recorded In ppm

MW-6 PID 230.0ppm — Approximate Overburden/Bedrock Monitoring Well Location With Peak PID Reading Recorded In ppm

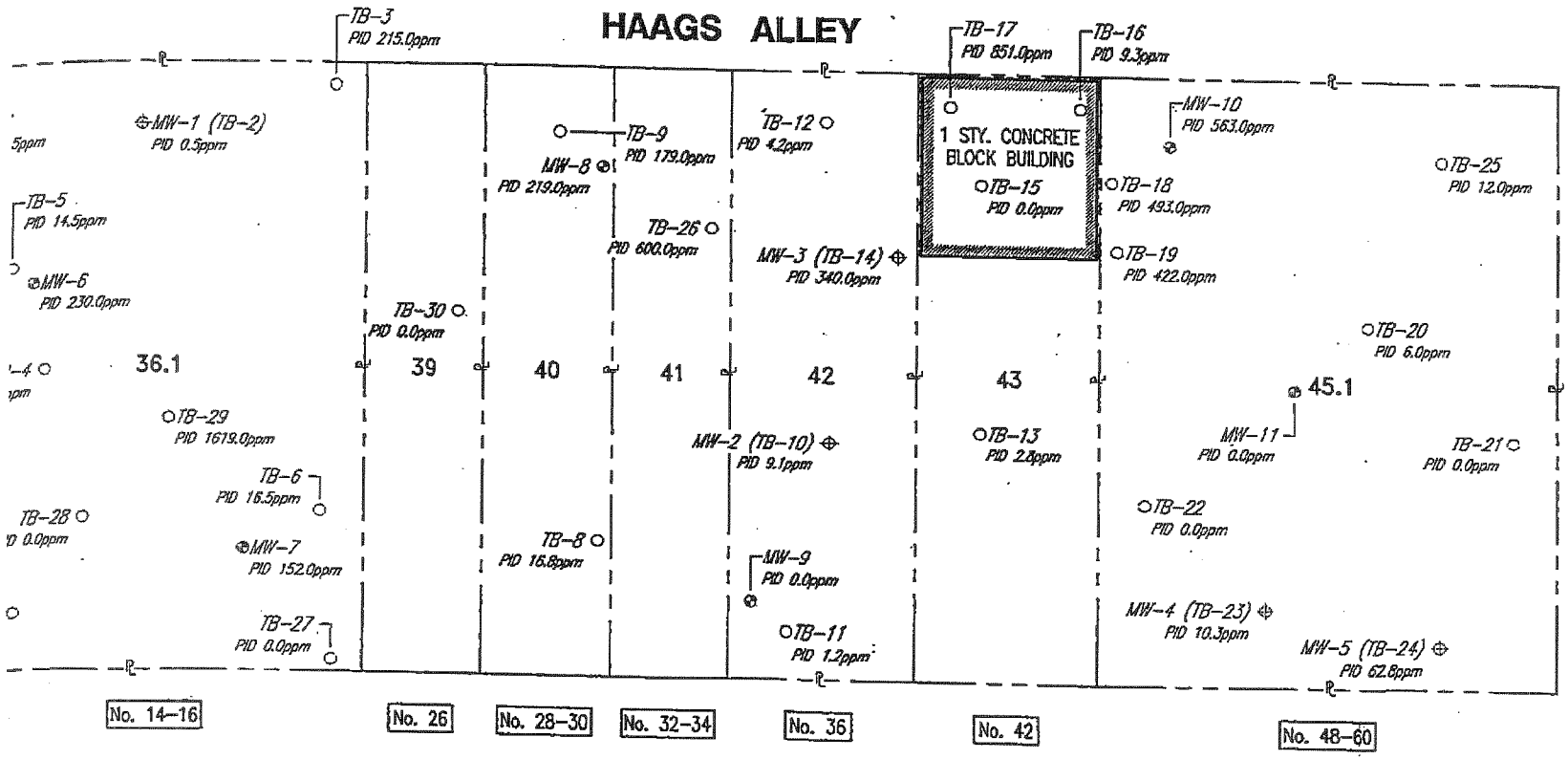

SITE PLAN

SCALE: 1" = 30'

Tax Map Of The City Of Rochester.

FIELD VERIFIED BY	JAD
DATE	5/2000
DRAWN BY	RJM
DATE DRAWN	6/01/2000
SCALE	1" = 30'
DATE ISSUED	7/10/2000

DAY ENVIRONMENTAL, INC.
ENVIRONMENTAL CONSULTANTS
ROCHESTER, NEW YORK 14623-2700

PROJECT TITLE
14-60 CHARLOTTE STREET
ROCHESTER, NEW YORK
PHASE II ENVIRONMENTAL STUDY

DRAWING TITLE
TEST BORING AND WELL LOCATIONS
WITH PEAK PID READINGS

PROJECT NO.
2089S-99

FIGURE 4

SHEET 1 OF 1

PERTY LINE

NUMBER

RLOTTE STREET ADDRESSES

ENTIOMETRIC CONTOUR LINE

ROXIMATE DIRECTION OF GROUNDWATER FLOW

⊕MW-1 (93.11) APPROXIMATE OVERBURDEN GEOPROBE MONITORING WELL LOCATION WITH GROUNDWATER ELEVATION, IN FEET, OBTAINED ON JUNE 23, 2000

⊕MW-6 (92.92) APPROXIMATE OVERBURDEN/BEDROCK MONITORING WELL LOCATION WITH GROUNDWATER ELEVATION, IN FEET, OBTAINED ON JUNE 23, 2000

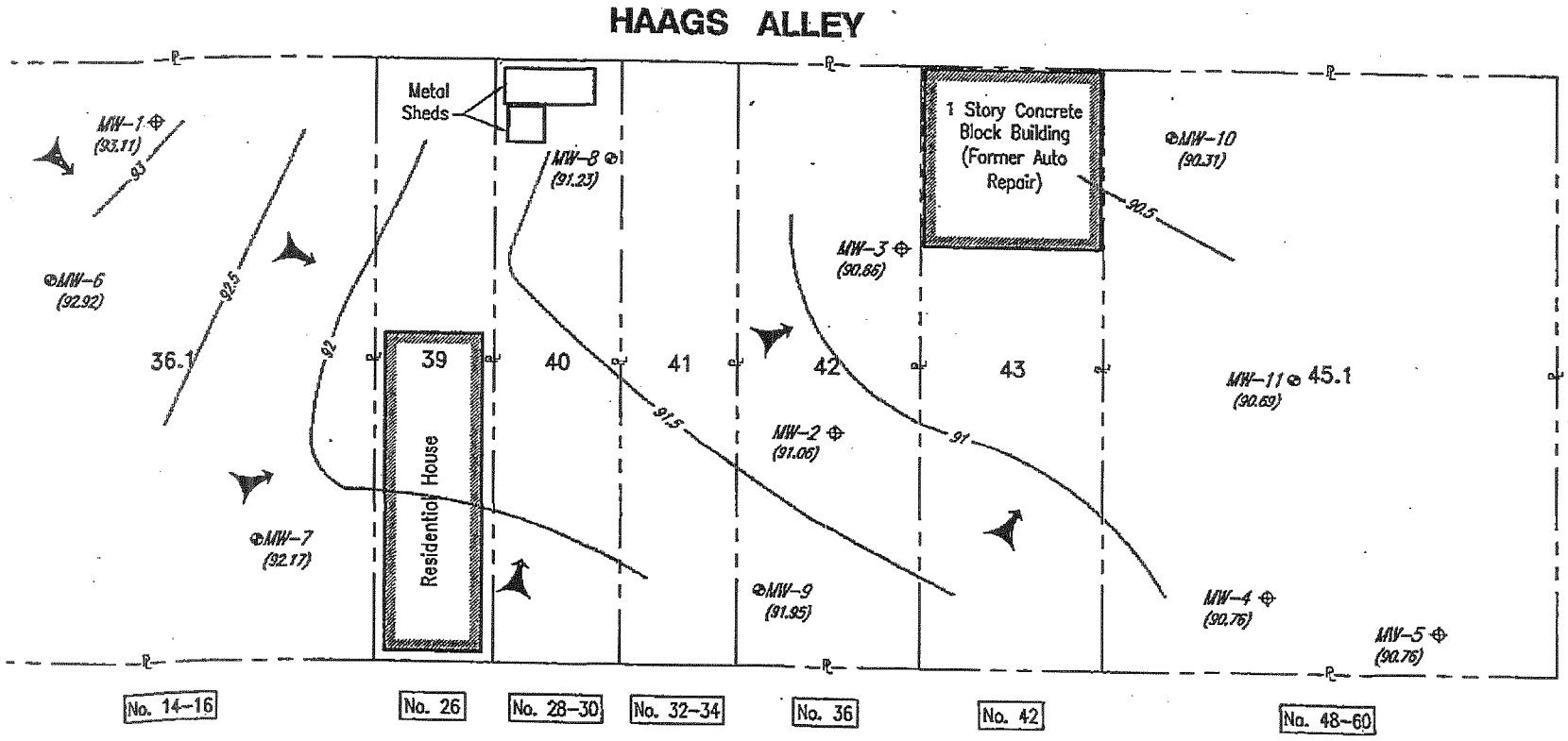

SITE PLAN

SCALE: 1" = 30'

FROM A TAX MAP OF THE CITY OF ROCHESTER.

IONS WILL VARY DUE TO SEASONAL FACTORS, PUMPING, POTENTIOMETRIC CONTOURS WILL ALSO VARY AND FLOW IFFERENT FROM THOSE SHOWN.

FIELD VERIFIED BY	JAD
DATE	6/23/2000
DRAWN BY	RJM/Tww
DATE DRAWN	6/26/2000
SCALE	1" = 30'
DATE ISSUED	7/10/2000

day

DAY ENVIRONMENTAL, INC.
ENVIRONMENTAL CONSULTANTS
ROCHESTER, NEW YORK 14623-2700

PROJECT TITLE: 14-60 CHARLOTTE STREET ROCHESTER, NEW YORK

PHASE II ENVIRONMENTAL STUDY

DRAWING TITLE: GROUNDWATER POTENTIOMETRIC CONTOUR MAP

PROJECT NO. 2089S-99

FIGURE 5

SHEET 1 OF 1

r Line
nber
e Street Addresses

Property Owned By The City Of Rochester

Property Owned By Louis Grammatico

Approximate Area Currently Appearing To Require Remediation Or Environmental Engineering Controls

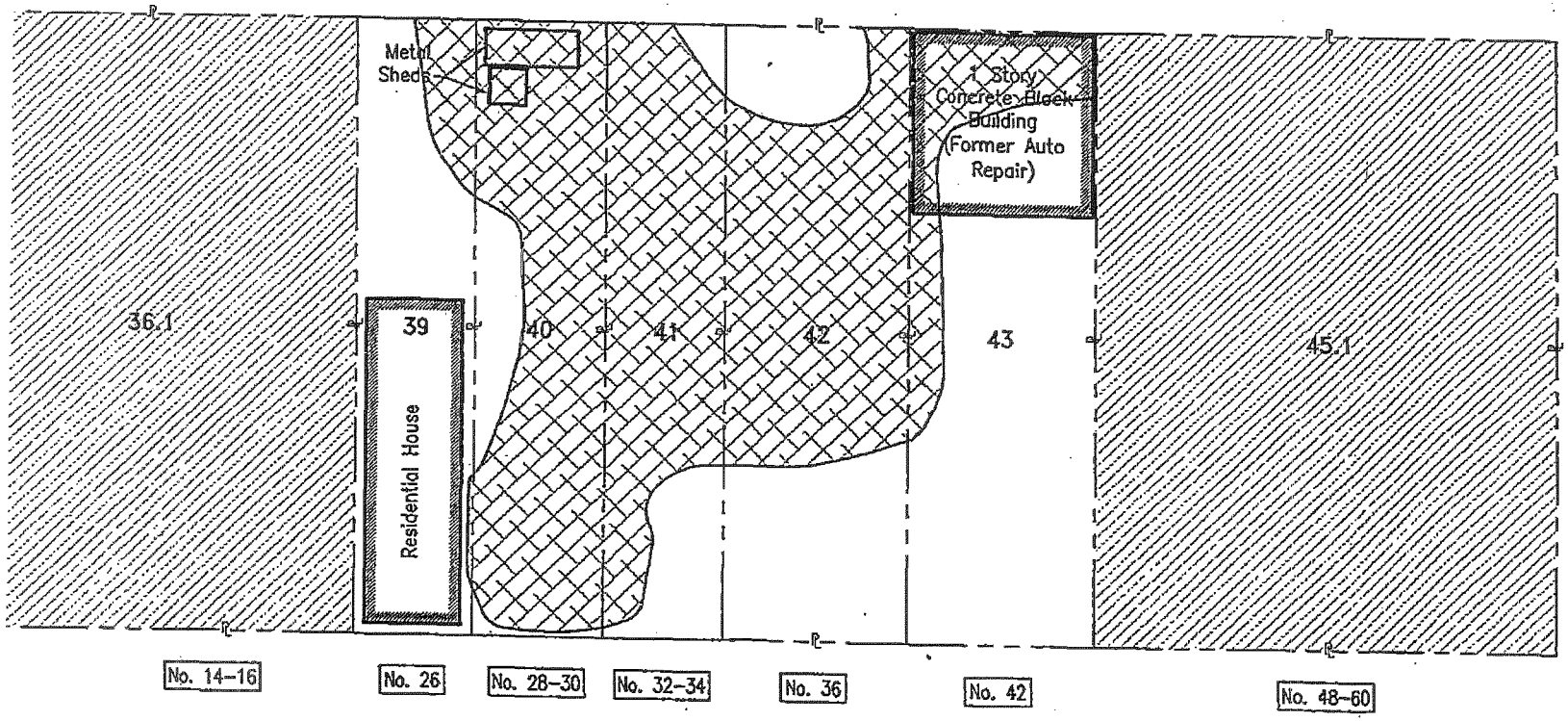

SITE PLAN

SCALE: 1" = 30'

a Tax Map Of The City Of

FIELD VERIFIED BY	JAD
DATE	7/2000
DRAWN BY	RJM/TWW
DATE DRAWN	7/10/2000
SCALE	1" = 30'
DATE ISSUED	7/10/2000

day
DAY ENVIRONMENTAL, INC.
ENVIRONMENTAL CONSULTANTS
ROCHESTER, NEW YORK 14623-2700

PROJECT TITLE
14-60 CHARLOTTE STREET
ROCHESTER, NEW YORK

PHASE II ENVIRONMENTAL STUDY

DRAWING TITLE
AREAS CURRENTLY APPEARING TO REQUIRE REMEDIATION OR ENVIRONMENTAL ENGINEERING CONTROLS

PROJECT NO.
2089S-99

FIGURE 6

SHEET 1 OF 1

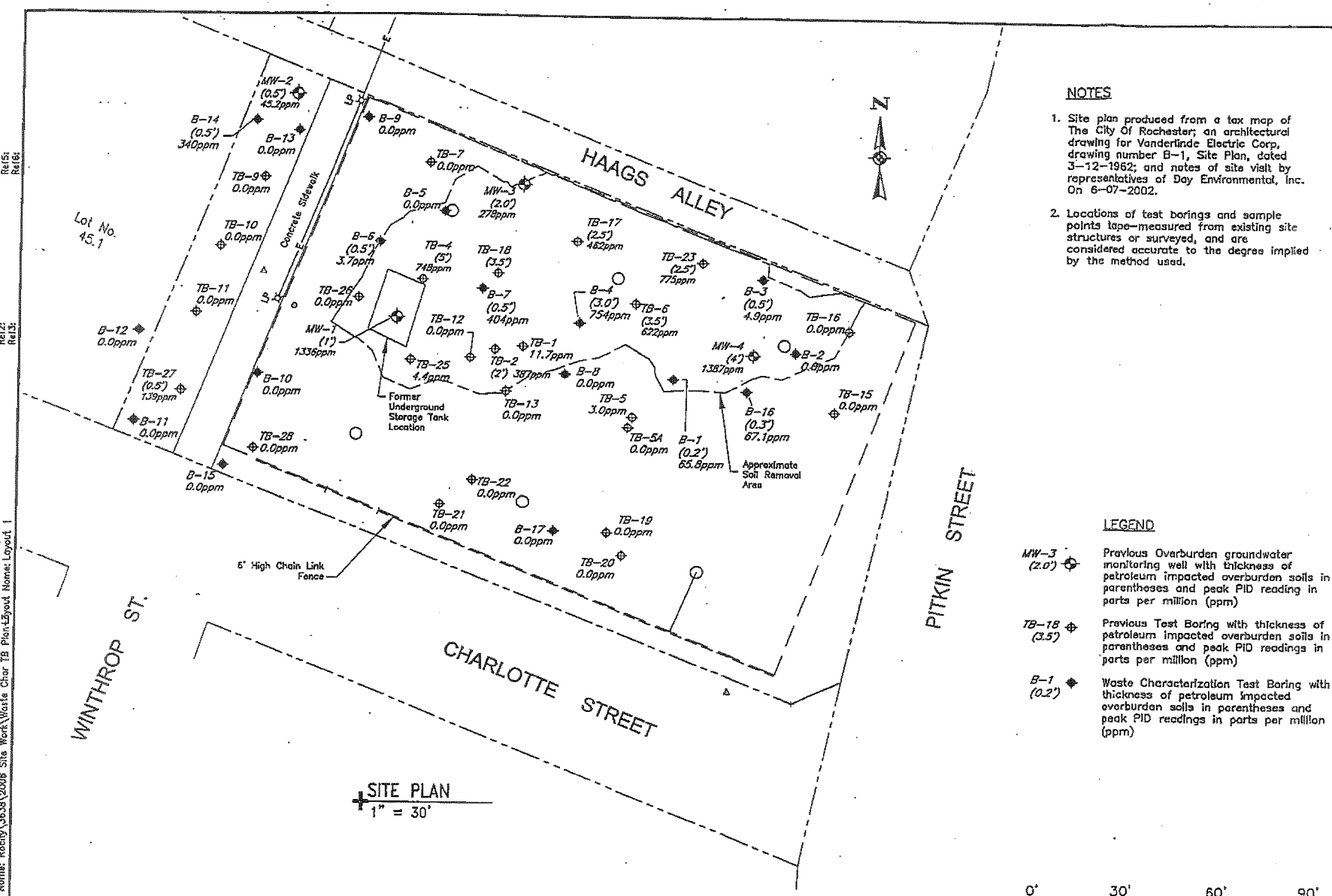

SITE PLAN
1" = 30'

NOTES

1. Site plan produced from a tax map of The City Of Rochester; an architectural drawing for Vanderlinde Electric Corp, drawing number B-1, Site Plan, dated 3-12-1962; and notes of site visit by representatives of Day Environmental, Inc. On 6-07-2002.
2. Locations of test borings and sample points tape-measured from existing site structures or surveyed, and are considered accurate to the degree implied by the method used.

LEGEND

MW-3 (2.0') — Previous Overburden groundwater monitoring well with thickness of petroleum impacted overburden soils in parentheses and peak PID reading in parts per million (ppm)

TB-18 (3.5') — Previous Test Boring with thickness of petroleum impacted overburden soils in parentheses and peak PID readings in parts per million (ppm)

B-1 (0.2') — Waste Characterization Test Boring with thickness of petroleum impacted overburden soils in parentheses and peak PID readings in parts per million (ppm)

DESIGNED BY JAD — DATE 07-2006
DRAWN BY RJM/TVW/CPS — DATE DRAWN 07-2006
SCALE As Noted — DATE REVISED 12-20-2006

DAY ENVIRONMENTAL, INC.
ENVIRONMENTAL CONSULTANTS
ROCHESTER, NEW YORK 14614-1008
NEW YORK, NEW YORK 10165-1617

PROJECT TITLE: 80-100 CHARLOTTE STREET ROCHESTER, NEW YORK
BROWNFIELD CLEANUP PROJECT
DRAWING TITLE: Site Plan Depicting Waste Characterization Test Borings and Previous Test Locations

PROJECT NO. 3638R-05

FIGURE 3

Time Plotted: 1 Dec 29 13:05 2006 Xerox432AnsiB-2; 11 x 17
File Name: Rochy\3638\2006 Site Work\Waste Char TB Plan-Layout Name: Layout 1
Ref4: Ref5: Ref6: Ref1: Ref2: Ref3:

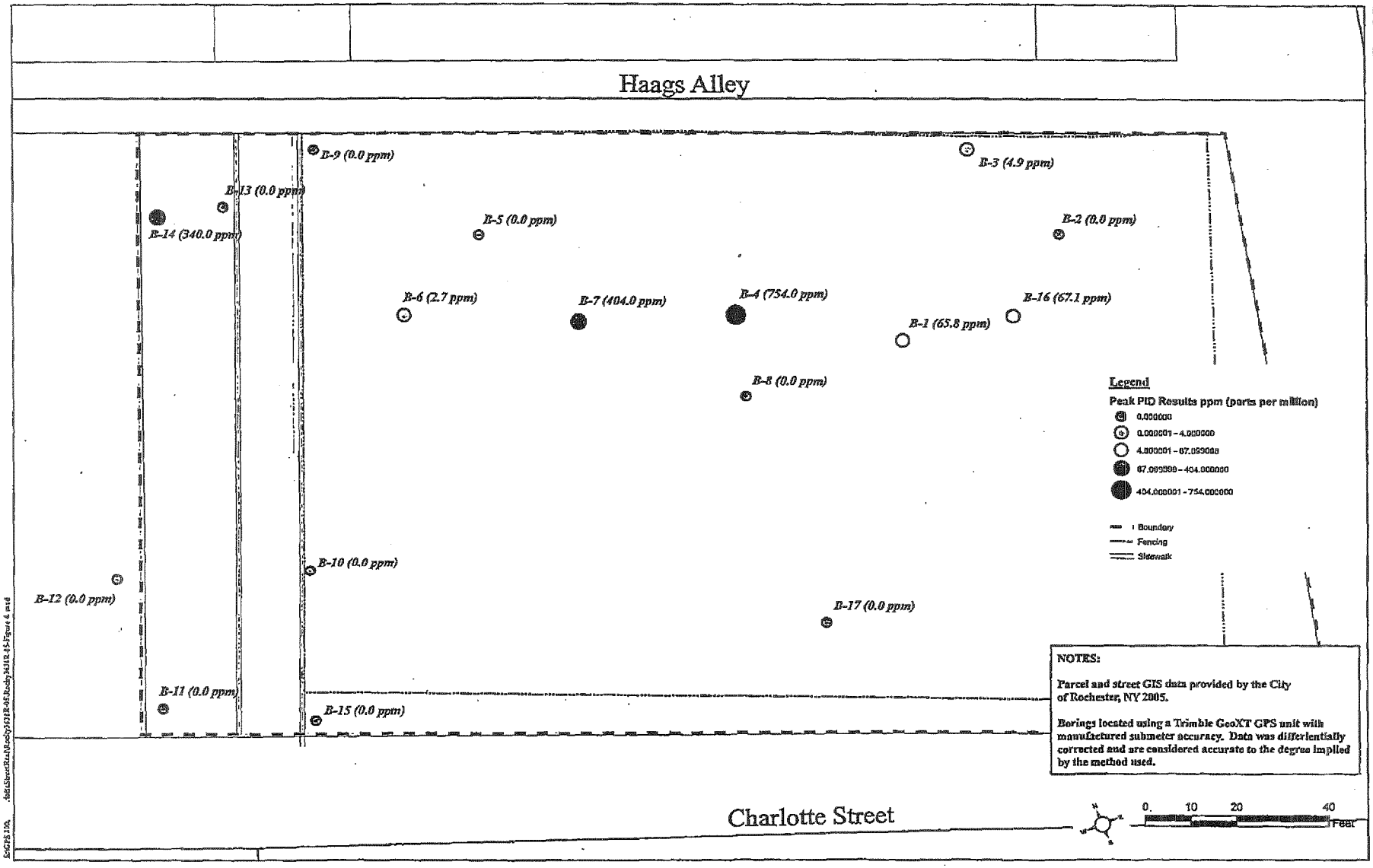

Date: 07/19/2006
Drawn By: CPS
Scale: 1" = 20'

Project Title: BROWNFIELD CLEANUP PROJECT
80-100 CHARLOTTE STREET
ROCHESTER, NEW YORK

Drawing Title: Waste Characterization Study Test Boring Locations with Peak PID Results

day
DAY ENVIRONMENTAL, INC.
Environmental Consultants
Rochester, New York 14614-1008
New York, New York 10165-1617

Project No.
3638R-05

FIGURE 4

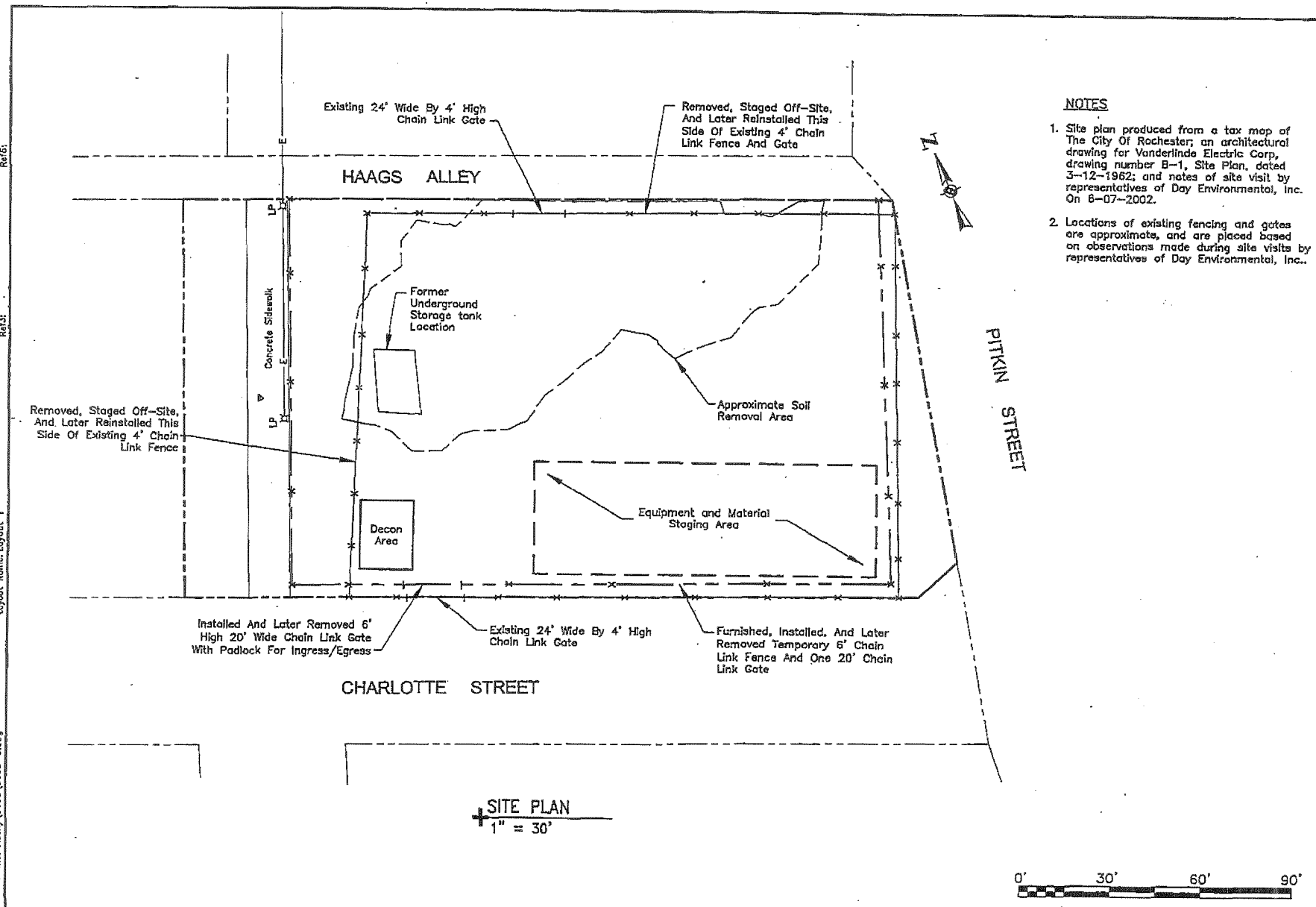

SITE PLAN
1" = 30'

NOTES

1. Site plan produced from a tax map of The City Of Rochester; an architectural drawing for Vanderlinde Electric Corp, drawing number B-1, Site Plan, dated 3-12-1962; and notes of site visit by representatives of Day Environmental, Inc. On 8-07-2002.
2. Locations of existing fencing and gates are approximate, and are placed based on observations made during site visits by representatives of Day Environmental, Inc..

FIELD VERIFIED BY	JAD
DATE	12-19-2006
DRAWN BY	RJM/CPS
DATE DRAWN	12-19-2006
SCALE	As Noted
DATE ISSUED	12-20-2006

day
DAY ENVIRONMENTAL, INC.
ENVIRONMENTAL CONSULTANTS
ROCHESTER, NEW YORK 14614-1008
NEW YORK, NEW YORK 10165-1617

PROJECT TITLE
80-100 CHARLOTTE STREET
ROCHESTER, NEW YORK
BROWNFIELD CLEANUP PROJECT

DRAWING TITLE
Site Plan Depicting Site Control Components

PROJECT NO.
3638R-05

FIGURE 5

Ref4:
Ref5:
Ref6:

Ref1:
Ref2:
Ref3:

Xerox432Ansi8-2; 11 x 17
Layout Name: Layout 1

Time Plotted: We, Jan 20 13:05 2006
File Name: Rocity\3638\3638-6.dwg

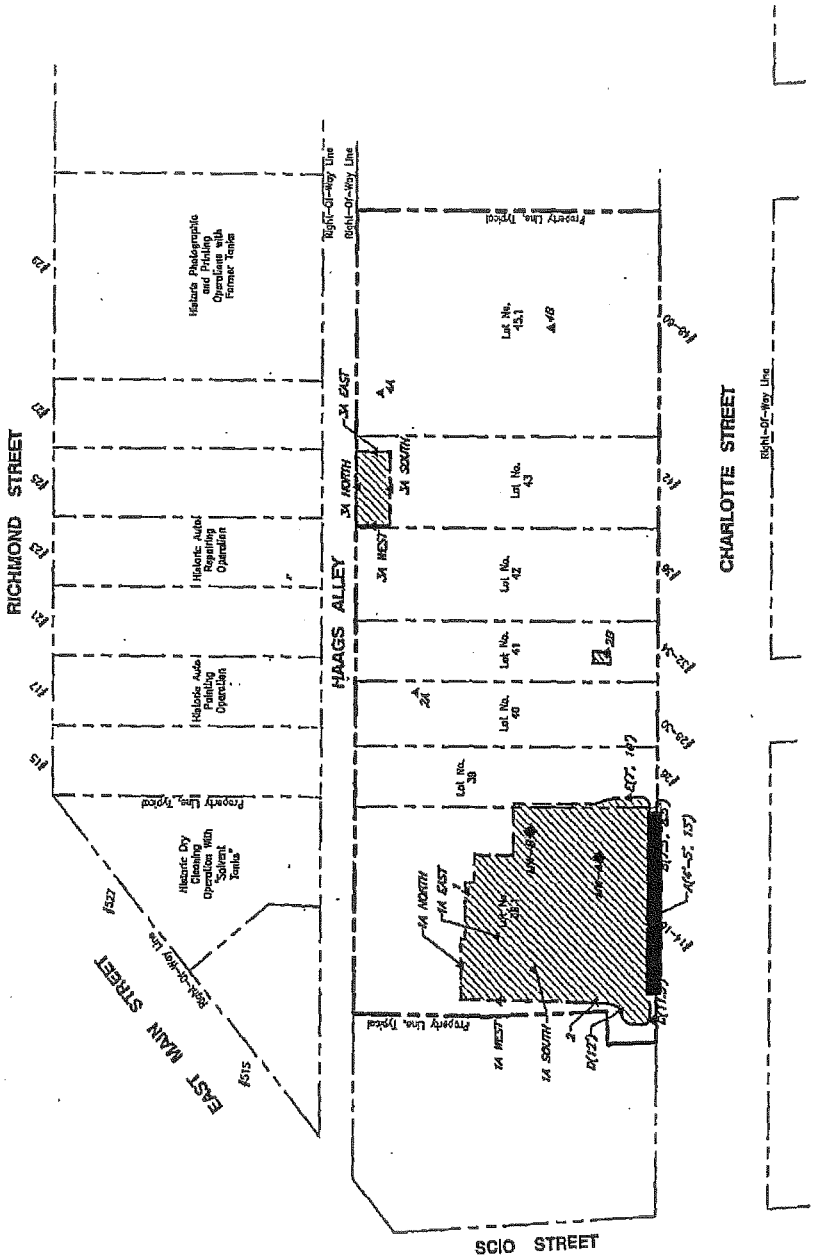

SITE PLAN
1" = 80'

NOTES:

1. Site plan produced from a tax map of the City Of Rochester.
2. Sample locations tape-measured from existing site structures, and are considered accurate to the degree implied by the method used.

LEGEND

- Approximate Boundary Of Actual Soil Removed
- C(11.5') ▲ Post-Removal Soil Sample Location From Excavation Wall With Sample Depth Noted
- MW-A ⊕ Post-IRM Groundwater Monitoring Well
- Remaining Area Of Contaminated Unsaturated Soil Exceeding Cleanup Criteria

DATE 09-30-2002 DRAWN BY Tww SCALE 1" = 80'	day DAY ENVIRONMENTAL, INC. ENVIRONMENTAL CONSULTANTS ROCHESTER, NEW YORK 14614-1008	PROJECT TITLE 14 - 60 CHARLOTTE STREET ROCHESTER, NY INTERIM REMEDIAL MEASURE DRAWING TITLE Remaining Area Of Contaminated Unsaturated Soil Exceeding Cleanup Criteria	PROJECT NO. 2485R-00 FIGURE 5

Ref1: SoilRemoval-8 Ref2: SiteBase-3 Ref3:
Time Printed: Mon Sep 30 18:15 2002 Filename: Rocity\2412\2485\Figure 5.dwg

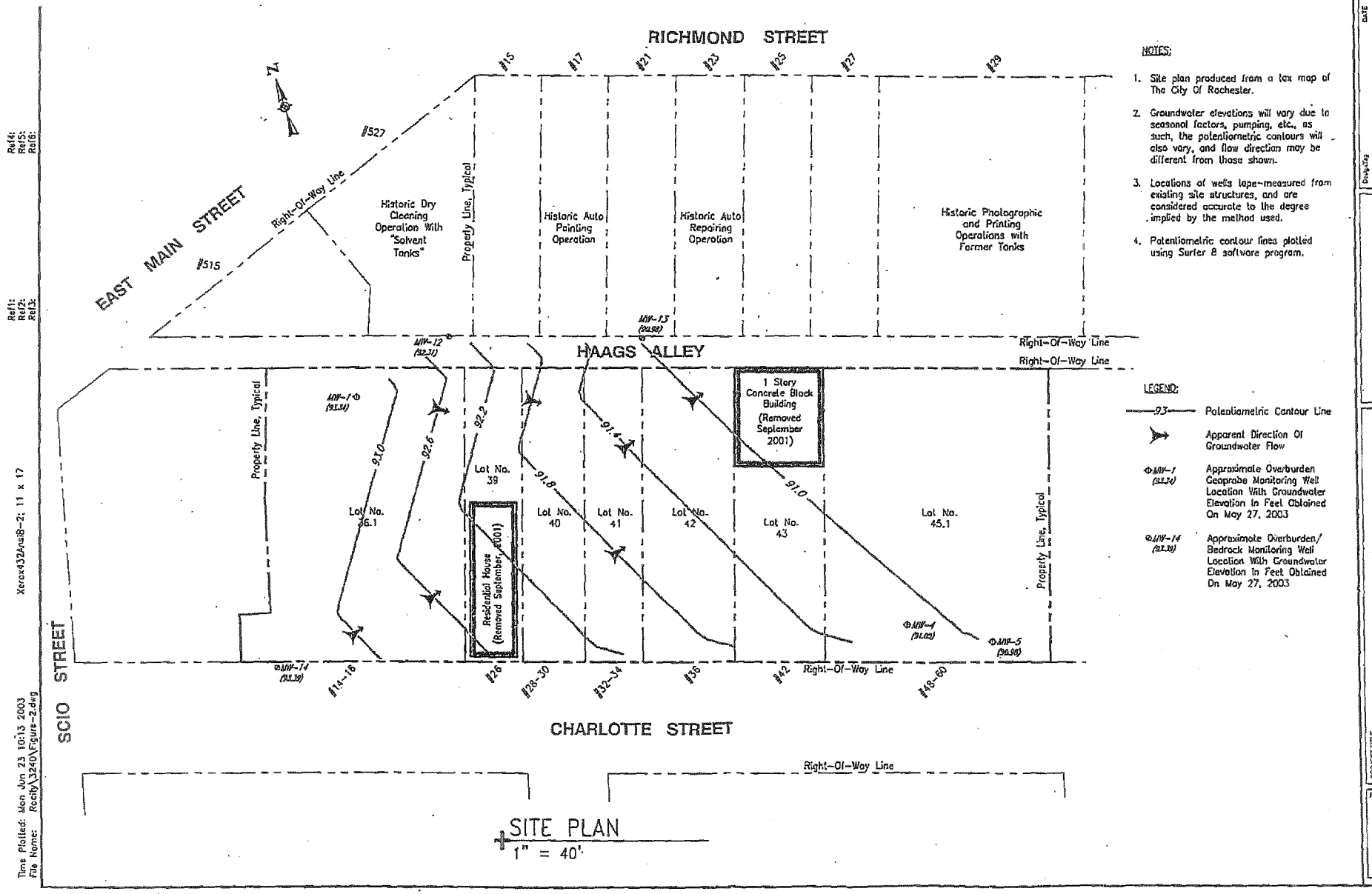

NOTES:

1. Site plan produced from a tax map of The City Of Rochester.
2. Groundwater elevations will vary due to seasonal factors, pumping, etc., as such, the potentiometric contours will also vary, and flow direction may be different from those shown.
3. Locations of wells tape-measured from existing site structures, and are considered accurate to the degree implied by the method used.
4. Potentiometric contour lines plotted using Surfer 8 software program.

LEGEND:

- 93 — Potentiometric Contour Line
- Apparent Direction Of Groundwater Flow
- ⊕MW-1 (91.34) — Approximate Overburden Geoprobe Monitoring Well Location With Groundwater Elevation In Feet Obtained On May 27, 2003
- ⊕MW-14 (92.39) — Approximate Overburden/ Bedrock Monitoring Well Location With Groundwater Elevation In Feet Obtained On May 27, 2003

SITE PLAN
1" = 40'

Groundwater Potentiometric Contour Map For May 27, 2003

DAY ENVIRONMENTAL, INC.
ENVIRONMENTAL CONSULTANTS
ROCHESTER, NEW YORK 14614-1008

PROJECT TITLE: 14-60 CHARLOTTE STREET ROCHESTER, NEW YORK
DRAWING TITLE: GROUNDWATER MONITORING STUDY

PROJECT NO. 3240S-03

FIGURE 2

Drafted/By	DRAWN BY	SCALE	DATE
CCD	LRP	1"= 40'	06-23-2003

DATE DRAWN: 06-23-2003
DATE ISSUED: 06-23-2003

Ref4:
Ref5:
Ref6:
Ref1:
Ref2:
Ref3:
Xerox432Ans8-2; 11 x 17
Time Plotted: Mon Jun 23 10:13 2003
File Name: Rocity\3240\Figure-2.dwg

EXHIBIT C

Environmental Conditions

&

New York State Approval

New York State Department of Environmental Conservation
Division of Environmental Remediation, Region 8
Bureau of Spill Prevention & Response
6274 East Avon-Lima Road, Avon, New York 14414-9519
Phone: (585) 226-2466 • **FAX:** (585) 226-8139
Website: www.dec.state.ny.us

Erin M. Crotty
Commissioner

January 31, 2005

Mr. Joseph J. Biondolillo
Senior Environmental Specialist
Division of Environmental Quality
Department of Environmental Services
City Hall, Room 300-B
30 Church Street
Rochester, NY 14614

Dear Mr. Biondolillo:

Re: Spill Nos: 0070043 and 0070044
14-16 Charlotte Street
Rochester (C), Monroe County

As a follow up to your recent inquiry, this office has reviewed our files regarding the above referenced sites. Please be advised that after review of the Corrective Action Plan dated October 2001, the Interim Remedial Measure Report dated October 2002 and the Environmental Engineering Control Plan prepared by Day Engineering on behalf of the City this office concurs with the conclusions and findings included in these reports and has no objection with the City proceeding as outlined in these Plans.

If you have any further questions about this matter, please feel free to contact me at the address above or by phone at (585) 226-5437.

Sincerely,

Timothy P. Walsh, P.E.
Environmental Engineer II
Division of Environmental Remediation

cc: P. Miller, NYSDEC, B. Finster, NYSDEC
M. Leszczynski, MCHD/J. Albert, MCHD

Description of Environmental Conditions
14-60 Charlotte Street
Rochester, New York

Created: December 3, 2001
Revised: March 8, 2005

1.0 Summary

This document provides a summary of the environmental conditions and recommended remedial measures to address environmental issues at the seven parcels of land located at 14-60 Charlotte Street, Rochester, New York (Site).

All of the parcels are currently owned by the City of Rochester (City), and are generally bound by Charlotte Street to the south, Haags Alley to the north, Pitkin Street to the east, and Scio Street to the west. The City has performed several environmental studies to define environmental conditions at the Site, and has completed Interim Remedial Measures to address on-site sources of contamination. This summary in not meant to be a comprehensive description, and any corporation, agency or individual that anticipates working at the Site is responsible for completing its own due diligence, including reviewing the existing reports documenting the environmental conditions at the Site. Existing environmental reports and documentation include:

- Phase I Environmental Site Assessment, 14-16 Charlotte St. & 28-60 Charlotte St., May 1997
- Phase II Study, 48-58 Charlotte St., Sept. 1997
- Supplemental Phase II Study, 48-58 Charlotte St., December 1997
- Supplemental Phase II Environmental Studies, 14-60 Charlotte St., November 2000
- Supplemental Phase II Environmental Study, 14-60 Charlotte St., February 2001
- Corrective Action Plan (CAP), 14-60 Charlotte Street, Rochester, NY, October 2001
  (Note: The CAP also includes an Exposure Assessment Report dated June 2001, a Health & Safety Plan dated August 2001, and an Environmental Management Plan dated October 2001)
- Interim Remedial Measure Report, 14-60 Charlotte Street, October 2002.
- Environmental Engineering Control Plan, Section, and Notes, Corrective Action Plan, 14-60 Charlotte Street, December 2004.
- NYSDEC Letter to City of Rochester dated January 31, 2005.

The reports listed above document the findings and conclusions of the environmental studies performed to date at the Site, and in the Charlotte Street and Haags Alley Right-of-Ways (ROWs). In general, petroleum-contaminated soil, groundwater, and bedrock have been identified at the Site. The petroleum-contamination has been characterized as gasoline, diesel fuel, fuel oil, lube oil, mineral spirits and/or stoddard solvent. Lesser concentrations of halogenated (chlorinated) hydrocarbons have also been detected in soil gas and in groundwater samples collected both on-site and in the adjacent ROW. Surface and subsurface fill and soil contain various semi-volatile organic compounds and metals, including mercury, which have been detected at concentrations above typical background ranges and/or the New York State Environmental Conservation (NYSDEC) soil cleanup objectives. In April 2000 the environmental conditions were reported to the NYSDEC, and the NYSDEC opened two spill files (Spill No. 0070043 and Spill No. 00070044) for the Site. Both NYSDEC spill files are currently listed as active.

Contamination detected on-site is attributed to several former on-site sources, and from the migration of contaminants from off-site sources. On-site sources of contamination included former underground storage tanks, hydraulic lifts, and contamination associated with former uses of the Site. The on-site sources of petroleum contamination (i.e., sources of contamination that originated on-site) have been addressed by the City via various remedial measures, including:

- The demolition of various on-site buildings,
- the removal of underground storage tanks,
- the removal of hydraulic lifts and hydraulic oil tanks,
- the removal of various subsurface structures acting as a potential source of contamination (i.e., drains, sumps, etc.),
- the removal of approximately 1,900 tons of grossly contaminated soil from several different on-site source areas, and
- the removal of recoverable free petroleum product present in groundwater in one area of the Site.

The City completed the remedial measures summarized above in the Spring of 2002. While these remedial measures have addressed the primary on-site source of petroleum contaminated soil, residual petroleum contamination is still present in the bedrock and groundwater. Additional remedial measures and engineering controls are required to mitigate and address the remaining contamination.

Previous investigations have also indicated that several likely off-site sources of contamination also exist, and that contaminants associated with these off-site sources of contamination are migrating onto the Site and are impacting on-site soil, bedrock, and groundwater. The probable sources of off-site contamination are all privately owned, and have been previously identified to the NYSDEC, USEPA, and the MCDOH. Active remediation of contamination migrating onto the Site from these privately owned off-site sources poses significant challenges, and may not be technically feasible or cost effective until the actual source(s) of contamination have been addressed by the responsible parties.

As of the date of this summary, the City is not aware of any investigations by the regulatory agencies (e.g., NYSDEC, USEPA) or private parties to evaluate or remediate environmental conditions at the suspected off-site sources. Therefore, contamination above NYSDEC cleanup guidelines and standards will potentially be present on-site after completion of the proposed remedial measures. As a result, environmental engineering controls and institutional controls to mitigate exposures to contaminants will be an important part of the overall Corrective Action Plan (CAP) and have been important in obtaining regulatory agency approvals for the environmental cleanup of the Site.

2.0 Conceptual Reuse

The CAP prepared by the City assumes the Site will be redeveloped for residential reuse following completion of the remedial measures outlined in the CAP. The CAP is predicated upon the following assumptions regarding the conceptual reuse of the Site:

- Multistory residential condominium, townhouse or apartment structure with no subsurface living space.

- A partially below grade parking garage, if necessary, which will have natural ventilation on all four sides, vapor barriers and passive venting systems; or other designs which take into account the environmental condition of the site.

- All residential development will take place above the garage or above grade level.

Any deviations from the reuse parameters summarized above will require obtaining regulatory agency approvals, and possibly a revision to the existing CAP for this Site.

3.0 Remedial Measures That Have Been or Will Be Completed by the City:

The remedial measures discussed below have been incorporated into a written Corrective Action Plan (CAP) dated October 2001 which was submitted to the NYSDEC, the Monroe County Department of Health (MCDOH), and the New York State Department of Health (NYSDOH). Verbal approval of the CAP was obtained in 2001, and formal written approval of the CAP by the NYSDEC was obtained via a letter to City dated January 31, 2005. The remedial measures completed by the City under the CAP are further discussed below:

1. The City has developed and submitted a CAP to the NYSDEC, the MCDOH, and the NYSDOH for approval. The CAP describes the various remedial measures to be implemented by all parties (i.e., City and developer/owner) involved in the project (Project) to address the environmental conditions at the Site. The CAP included Interim Remedial Measures (IRMs), institutional controls (e.g., flagging the Site in the City's Building Information System, deed restrictions, etc.), engineering controls (e.g., venting systems), and long-term monitoring requirements. The City satisfied all regulatory agency questions and technical comments to the CAP, and obtained regulatory agency approval of the CAP.

2. Removed an abandoned and leaking underground storage tank, and two hydraulic lift systems on the 14-16 Charlotte Street parcel during the IRM.

3. As part of an Interim Remedial Measure (IRM), the City excavated approximately 1,900 tons of petroleum-contaminated soil from various locations on the Site, and disposed of the impacted soil at a permitted off-site landfill. This included the removal of petroleum-contaminated soil from several discrete on-site source areas where contamination has been previously identified. The extent of soil removal was based on photoionization detector readings, visual and olfactory observations, and previous analytical results. The City's IRM began in the Fall of 2001 and was completed in the Spring of 2002.

4. After removing contaminated soil, twenty-three (23) confirmatory soil samples were collected from the various excavations for subsequent laboratory analysis. Only one of the 23 confirmatory soil samples contained volatile organic compounds (VOCs) and semi-VOCs that exceeded their respective NYSDEC soil cleanup objectives. The confirmatory sample results confirmed that the source removal adequately addressed on-site sources of petroleum contamination.

   It should be noted that while the IRMs addressed the primary source areas of petroleum contamination, some residual petroleum contamination is still present on the Site, generally within the deeper saturated zone at the Site, which is generally located at the one to two feet above the top of bedrock and extending into the upper bedrock. Petroleum-contaminated soil is also present in close proximity to the western and southwestern property lines, and

could not be completely removed due to concerns with damaging non-City owned property, improvements (e.g., sidewalks), and underground utilities in the Charlotte Street ROW.

5. Placed 510 pounds of Oxygen Release Compounds (ORC) in excavations located on the 14-16 Charlotte Street parcel to enhance the biodegradation of petroleum hydrocarbon contaminated groundwater as a result of on-site sources of contamination present on or in the vicinity of the 14-16 Charlotte Street parcel.

6. Installed two recovery wells to monitor for the presence of free floating petroleum product on the 14-16 Charlotte Street parcel. The City conducted ten (10) post-IRM monitoring events, and no free floating product was observed. The lack of free floating petroleum product is attributed to the various IRMs (e.g., tank removals, soil removal, etc.), which have removed the primary on-site sources of petroleum.

7. Based on the redevelopment parameters previously discussed (refer to section 2.0 - Conceptual Reuse), the City developed a generic design for environmental engineering controls, including a vapor barrier and a passive soil venting system which will be required to be installed under new buildings and structures constructed at the Site. The generic design was included in the CAP. Subsequent to the development of the CAP, preliminary design drawings were developed, which allowed the City to prepare a detailed, site-specific environmental engineering control plan. The environmental engineering control plan, dated December 10, 2004, was developed with input from the NYSDEC and the MCDOH. The engineering control plan specified an elastomeric membrane (i.e., Liquid Boot) vapor barrier under the residential portions of the new structures, and poly-sheeting vapor barrier under the vehicle access driveway. Liquid Boot was selected as the vapor barrier material under the residential portions of the new structures because it is impermeable to gases and vapors, including aromatic hydrocarbons. Liquid Boot is cold spray-applied membrane that is applied by contractors trained and approved by the manufacturer, and is inspected and tested to ensure it has been properly installed. A passive venting system will be installed under both vapor barriers. The engineering control design plan has been reviewed and approved by the NYSDEC and the MCDOH.

8. The City has installed environmental institutional controls, or a "flag" in the City's computerized Building Information System (BIS) for each parcel on the Site. The Flag provides notification to permit applicants before a new permit is issued that certain environmental conditions exist, and that the permit applicant is responsible for the proper handling and management of contamination should any residual contamination be encountered during the work. The flag notifies the permit applicant that environmental engineering controls are required under all new structures at the Site.

9. An Interim Remedial Measure Closure Report was developed and submitted the NYSDEC for review. This report summarized the findings and conclusions of the IRM work performed by the City. In a letter dated January 31, 2005, the NYSDEC stated that they concurred withe findings and conclusions of the IRM Closure Report.

4.0 Remedial Work to Be Completed by Developer / New Owner:

The developer and/or new owners will be responsible for performing their own due diligence, including reviewing the previous environmental studies and related documentation. The CAP includes an Environmental Management Plan and a Health and Safety Plan (Plans) based on

existing information. These Plans specify the procedures to be used when contaminated materials are encountered or disturbed at the site during redevelopment, and procedures to be used to protect construction workers, on-site and off-site occupants from potential exposure to constituents of concern. The Plans will also assist in outlining the procedures to characterize, handle, and dispose of potentially contaminated materials. These Plans may need to be revised as new site development and environmental information is obtained.

In general, the developer or new owner is responsible for the following:

1. Retain an experienced and qualified environmental consultant to implement the remaining remedial measures outlined in the CAP and the Plans. The developer / owner will be responsible for directly retaining an environmental consultant to document and monitor subsurface conditions in accordance with the existing CAP and Plans throughout the redevelopment Project, and to document the implementation of the remaining remedial measures and engineering controls required by the CAP. Depending upon the actual design and construction of new residential structures, it may be necessary to renegotiate and obtain regulatory agency approvals for a revised CAP.

2. Samples of surface and shallow subsurface soil and fill materials contain elevated concentrations of certain metals and other contaminants. The developer / owner will be responsible for ensuring that the surface and shallow subsurface soil meets all NYSDEC soil cleanup standards, is covered by an impervious material (e.g., buildings, concrete, asphalt, etc.), or covered with a minimum one-foot layer of clean cover (e.g., topsoil). Contaminated fill materials and soil disturbed during development (e.g., by excavation, grading, etc.) must be managed in accordance with the CAP, the Plans, and applicable State and federal regulations. Generally, options include such things as:

   (A) Remove, characterize and dispose of impacted soil and fill materials at an approved and permitted off-site landfill.

   (B) Potentially reuse the impacted materials on-site with permission of the NYSDEC and the MCDOH and in accordance the conditions set forth in the CAP and Plans. Generally, materials reused on-site will need to be covered by impervious materials (e.g., buildings, concrete, asphalt, etc.), or by a minimum one-foot layer of clean cover (e.g., topsoil)

3. It is possible that petroleum-contaminated soil in the unsaturated zone may be present in limited quantities in areas not previously investigated by the City. If disturbed, the materials should be characterized, treated and/or disposed in accordance with applicable regulations.

4. Environmental engineering controls are required to be installed under any buildings or structures which will be used as a residence or as a working space (e.g., office). A detailed environmental engineering control plan dated December 10, 2004, was developed by Day Environmental, Inc. on behalf of the City. The engineering control plan, which includes a vapor barrier and passive venting system, has been reviewed and approved by the NYSDEC and the MCDOH. The developer or owner will be responsible installing and constructing the engineering controls per the approved engineering control plan. If any changes or modifications are made to the approved engineering control plan, the owner or developer will be responsible for obtaining NYSDEC and MCDOH approval of the changes.

5. Install long-term monitoring equipment, including sampling ports in venting systems, groundwater monitoring wells, etc. per the approved CAP. Perform pre-occupancy air sampling and analysis per the CAP. Develop and implement monitoring, and sampling plans, and periodically provide regulatory agencies with reports documenting the results and findings.

6. Continue to implement any institutional controls required by the CAP or by the regulatory agencies involved in the Project.

7. Develop a closure report describing and documenting all post IRM remedial measures completed, and any additional investigation, remediation, engineering controls, or long-term monitoring required.

The environmental conditions and remedial measures summarized above are not intended to be a comprehensive description. The City cannot guarantee that unanticipated environmental conditions will not be encountered. The City recommends that any individual or firm performing work at this Site review the existing reports and other documentation available on this Site. Please contact Mr. Joseph Biondolillo of the City's Division of Environmental Quality at 428-6649 to review environmental documentation and reports maintained by the City.

Geotechnical

The previous environmental studies have not directly evaluated geotechnical conditions related to site redevelopment. The developer or new owner is responsible for evaluating geotechnical conditions at the Site.

APPENDIX G

Dorothy Bauch

Environmental Geologist

Ms. Bauch has an academic background in geology and geophysics, supplemented by background in physics and astronomy. She has experience with cryogenic magnetometer, CO2 laser, paleomagnetic oven, alternating gradient force magnetometer and magnetic properties measurement system.

EDUCATION

Bachelor of Science, Geology, University of Rochester, Rochester, New York, 2005

Bachelor of Arts, Physics and Astronomy, University of Rochester, Rochester, New York, 2005

Master of Science, Geology, University of Rochester, Rochester, New York, 2007

40-Hour OSHA Hazardous Waste Site Operations; 8-Hour Refresher, Rochester, New York, 2008

OSHA Ten-Hour Construction Safety Certification, Rochester, New York, 2008

REGISTRATIONS

Asbestos Inspector #07-12593, New York State Department of Labor

PROFESSIONAL ASSOCIATIONS

Member, Women of Wastewater Committee, New York Water Environment Association, Inc.

Member, Buffalo Association of Professional Geologists, Inc.

Member, Geological Society of America

Member, American Geophysical Union

PROJECT EXPERIENCE

Asbestos Management

Asbestos

Performed several asbestos inspections in residential, commercial, and industrial properties.

Environmental Management

Rochester Genesee Regional Transportation Authority, Rochester, New York

Performed extraction well installation, product level monitoring, excavation oversight and sampling, and initial product removal associated with the replacement of bus lifts, concrete drive replacement, and tank closure.

Environmental Site Assessments Phase I, II, III

St. Salome, Irondequoit, New York

Performed Phase I Environmental Site Assessment for the 4.1 acre convent, rectory and school as well as a Phase II and asbestos survey.

Kennedy Valve Railroad Spur, EPA Brownfield, Elmira, New York

Performed sampling and data analysis for monitoring wells and test pits.

Interstate 190 Fiber Optic Project, Buffalo, New York

Performed a hazardous waste screening for a 20 mile length of Interstate 190 prior to installation of a fiber optic line.

399 Gregory Street Brownfield Assessment, Rochester, New York

Performed active soil vapor monitoring and Geoprobe borings.

Phase I ESA's, Various Locations, New York

Performed various Phase I Environmental Site Assessments of residential and commercial sites throughout New York State.

Dorothy Bauch

Environmental Geologist

Environmental Restoration Program, Olean Street Revitalization Project, Rochester, New York
Performed monitoring well installation, development, and sampling for a remedial investigation.

Brownfields Cleanup Agreement, Germanow-Simon Ward Street Site, Rochester, New York
Performed passive soil vapor monitoring activies, test pit investigations and monitoring well installation and development as well as air sampling.

Cortland Park Apartments, Cortland, New York
Performed Phase I Environmental Site Assessment and update for the 5.57-acre property that was improved with the Cortland Park Apartments.

Environmental Site Remediation

Mt. Hope Avenue Brownfield Site Cleanup, Rochester, New York
Performed excavation monitoring and community air monitoring plan for a 4,500 ton remedial excavation plan.

Landfill Services

Orleans Sanitary Landfill Quarterly Monitoring, Albion, New York
Completed quarterly monitoring of groundwater, quarterly landfill gas monitoring and monthly site inspections.

** denotes projects completed with other firms*

Michael P. Storonsky

Managing Senior Associate

With more than 28 years of experience from both consulting and regulatory perspectives, Mr. Storonsky is Stantec's Tri-State Region Environmental Management Managing Leader. He regularly works with clients to investigate and remediate contaminated properties, including brownfields. He also coordinates environmental programs involving Phase I and Phase II Environmental Site Assessments, asbestos, and petroleum bulk storage tanks.

EDUCATION

Bachelor of Science, Wildlife Biology, SUNY College of Environmental Science and Forestry, Syracuse, New York, 1979

Associate in Applied Science, Fish and Wildlife Technology, SUNY Agricultural and Technical College, Cobleskill, New York, 1976

PROFESSIONAL ASSOCIATIONS

Board of Directors, Center for Environmental Information

President, Rochester Committee for Scientific Information

PROJECT EXPERIENCE

Environmental Site Management

Sub-Slab Depressurization System (SSDS), Gates, New York (Project Manager)

Responsible for the completion of a pressure extension test, as well as preliminary design and development of an opinion of probable cost to install and operate a sub-slab depressurization system at a large former industrial facility to mitigate soil vapor intrusion. Design and installation are expected to be completed in 2008.

Vacuum Oil, Phase I Environmental Site Assessment, Rochester, New York (Project Manager)

Completed Phase I ESAs of two parcels comprising a portion of a former oil refinery that operated from 1866 until the 1930s. Also responsible for the Phase II ESA of the site, anticipated to be completed in 2008.

Brownfield Cleanup Agreement, Machine Shop Remedial Investigation, Rochester, New York (Project Manager)

Managed a remedial investigation of an active manufacturing facility involving TCE groundwater contamination pursuant to a Brownfields Cleanup Agreement with New York State. On-site and off-site investigations included sub-slab soil vapor surveys to investigate the TCE plume. An interim remedial measure involving the removal of grossly impacted soils from beneath the building was performed during a holiday shutdown period. An Alternatives Analysis report is presently being prepared.

NYS Superfund Site Investigation and Delisting, Rochester, New York (Project Manager)

Managed the DEC Phase II investigation at an apartment complex constructed on the site of a former municipal incinerator ash landfill, which resulted in de-listing of the site from New York State's Superfund list.

Solvent Spill Cleanup, Brighton, New York (Project Manager)

Managed emergency response, remedial investigations, and design of a soil vapor extraction and groundwater collection and treatment system. Also responsible for permitting, agency negotiations, construction observation and system monitoring for an 800 gallon Stoddard solvent spill at an industrial facility. This work resulted in successful closure of the New York State spill file.

Rochester City School District Underground Storage Tank Removal, Rochester, New York (Project Manager)

Developed an investigation, testing, clean up and removal program for 35 underground petroleum and fuel oil storage tanks at 23 facilities owned by the Rochester City School District.

Michael P. Storonsky

Managing Senior Associate

Closure of Five RCRA Hazardous Waste Storage Facilities, Corning, New York (Project Manager)
Managed the preparation and implementation of closure plans for five RCRA hazardous waste storage facilities.

NYS Superfund Site, Storm Sewer Installation, Syracuse, New York (Project Manager)
Managed the installation of a storm sewer within a New York State listed inactive hazardous waste site.

Fast Track Phase I ESAs, Various Locations, New York (Project Manager)
Managed fast-track Phase I ESAs for a pool of 34 properties, involving shopping malls totaling 22 million ft² of building space and proposed mall sites, to prepare them for a proposed sale anticipated to gross between $2-4 billion.

Friable Asbestos Survey, Elmira, New York (Project Manager)
Managed a friable asbestos survey of a regional office building to assess spray-on fireproofing and provide recommendations for long-term management and short-term HVAC maintenance activities.

Petroleum UST Removal, Senior Care Facility, Rochester, New York (Project Manager)
Managed the removal of an abandoned fuel oil tank and contaminated soil at an active senior care facility.

PCB Contaminant Testing*, Hudson River, New York (Wildlife Technician)
Responsible for the collection and preparation of fisheries samples from the Hudson River for PCB contaminant testing relating to the General Electric NPL Superfund site.

Petroleum Spill Site Inactivation Evaluation, Rochester, New York (Project Manager)
Coordinated preparation of a petroleum spill site inactivation evaluation, resulting in successful inactivation of a New York State spill file and, thereby, saving the customer an estimated $100,000 in cleanup costs.

Nursing Home Facility, Abatement of Boiler Room Asbestos, Bath, New York (Project Manager)
Managed Phase I and Phase II ESA's and preparation of design specifications for the abatement of boiler room asbestos at a nursing home facility.

Voluntary Cleanup Agreement, Two Former Industrial Facilities, Big Flats, New York (Project Manager)
Managed the investigation program, preparation of work plans, building demolition, and successful cleanup of two former industrial facilities with PCB and metals soil and groundwater contamination pursuant to the first Voluntary Cleanup Agreement completed in New York State.

Frontier Communications, Rochester, New York (Project Manager)
Managed a hazardous materials compliance audit for 80 buildings and several subsequent site assessment and remedial engineering design projects.

Asbestos Survey, Rochester, New York (Project Manager)
Managed an asbestos survey of the 500,000 ft² multi-story Midtown Plaza commercial office building.

Voluntary Cleanup Agreement, Former Railroad Yard, Buffalo, New York (Project Manager)
Managed Brownfield site investigations, remedial alternatives evaluation, work plan preparation, agency negotiations, and successful site remediation at a former railroad yard occupied by a vacant warehouse. Inactive underground storage tanks and the associated petroleum contaminated soils were removed, while elevated levels of lead and various petroleum hydrocarbons were allowed to remain in place.

Voluntary Cleanup Agreement, Service Station, Medina, New York (Project Manager)
Managed the investigations, evaluation of remedial alternatives, preparation of work plans, agency negotiations, risk assessment, and remediation of soil and groundwater contamination at an abandoned gasoline service station pursuant to a Voluntary Cleanup Agreement with New York State.

** denotes projects completed with other firms*

Michael P. Storonsky

Managing Senior Associate

Voluntary Cleanup Agreement, Former Dry Cleaning Facility, Rotterdam, New York (Project Manager)

Managed the remedial investigation, feasibility study, agency negotiations, design, construction oversight, and operation and monitoring of a combined groundwater sparging/soil vapor extraction system that successfully cleaned up tetrachloroethylene (PCE) contaminated soil and groundwater from a former dry cleaning facility. This was accomplished within one year, pursuant to a Voluntary Cleanup Agreement with New York State on behalf of the nation's largest retail chain.

Voluntary Cleanup Agreement, FLLC Groundwater Remediation System, Geneva, New York (Project Manager)

Managed the Remedial Investigation of a former dry cleaner, including off-site soil vapor surveys, which culminated in the design and installation of a zero valent iron permeable reactive barrier (PRB) pursuant to a Voluntary Cleanup Agreement with New York State to passively treat PCE and TCE contaminated groundwater.

Environmental Restoration Program Site Cleanup, Former Industrial Facility, Buffalo, New York (Project Manager)

Managed an Environmental Restoration Program site cleanup, through the New York State Clean Water/Clean Air Bond Act, of a former industrial facility involving remedial design, construction bid documents, construction management services, field observation/ documentation and a final engineering report. The clean up involved the removal and disposal of approximately 2,600 tons of petroleum impacted soils and miscellaneous surface debris.

Voluntary Cleanup Agreement, Former Dry Cleaning Chemical Distribution Facility, Rochester, New York (Project Manager)

Managed the investigation of a former dry cleaning chemical distribution facility which identified PCE and trichloroethylene (TCE) soil and groundwater contamination pursuant to a Voluntary Cleanup Agreement and recommended installation of a two phase soil vapor and groundwater extraction system which was installed by New York State.

Former Gasoline Service Station Site Investigation and Cleanup, Henrietta, New York (Project Manager)

Managed the investigation, design and remediation of a former gasoline service station involving the excavation, removal and backfilling of approximately 4,300 tons of petroleum impacted soil. Use of petroleum fingerprinting techniques allowed the owner to recoup the majority of the cleanup costs from the prior owner.

Petroleum Impacted Site Investigation, Rochester, New York (Project Manager)

Managed the investigation of a petroleum-impacted site, which underwent successful negotiations regarding a Voluntary Cleanup Agreement with New York State.

Hydrogeologic Investigation, Bolivar, New York (Project Manager)

Managed a hydrogeologic investigation, a remedial program involving closure of lagoons impacted with chlorinated solvents, and the design and construction of an industrial wastewater treatment plant under the terms and conditions of a New York State imposed Consent Order.

Superfund Remedial Investigation, Cadmium and Nickel Contaminated Marathon Battery Site*, Foundry Cove, New York (Environmental Scientist)

Assisted in the development, implementation, evaluation and report preparation for the $600,000 NYSDEC/USEPA NPL Superfund Remedial Investigation at the cadmium and nickel contaminated Marathon Battery Site. This program involved the collection, analysis and interpretation of sediment, surface water, aquatic vegetation, and wildlife samples and the resultant data. These data were used for the evaluation, development and eventual successful implementation of the selected remedial alternative.

Manufacturing Facility, Remedial System Operations, Ithaca, New York (Project Manager)

Responsibilities include managing the ongoing operations and maintenance of a two-phase vacuum extraction system designed to remediate chlorinated solvent impacts in bedrock at an inactive hazardous waste site.

** denotes projects completed with other firms*

Michael P. Storonsky

Managing Senior Associate

Phase I Environmental Site Assessments, Multiple Locations (Project Manager)

Managed fast-track Phase I Environmental Site Assessments of 2.5 million sq. ft. of manufacturing and distribution space involving ten facilities, located in multiple states and countries, with some operations dating back to the civil war.

Phase II Environmental Site Assessment, Former Manufacturing Facility, Henrietta, New York (Project Manager)

Responsible for the soil and groundwater characterization of impacts from a former nickel plating manufacturing facility. Included installation of borings, monitoring wells, analytical sampling, report generation and a remedial cost estimate.

Phase I and Phase II ESAs and Petroleum Corrective Action Plan, Chili, New York (Project Manager)

Managed Phase I and Phase II ESAs, Tank Removal, and Preparation and Implementation of DEC Approval Corrective Action Plan, involving excavation and treatment of 2,200 cubic yards of petroleum impacted soil in an ex-situ bioremediation cell and monitored natural attenuation of groundwater impacts. Implementation of the CAP is nearing completion.

Phase II ESA and Petroleum Cleanup Program, Scottsville, New York (Project Manager)

Managed a Phase II ESA, tank removal, impacted soil removal, application of ORC groundwater treatment and ongoing groundwater monitoring program of a former gas station site that was redeveloped with a bank.

EPA Brownfield Investigation, Elmira, New York (Project Manager)

Managed an EPA Brownfield investigation of a two-mile long railroad spur for the City of Elmira. The corridor, which travels through the heart of the city, is expected to be redeveloped for both commercial purposes adjacent to major thoroughfares and a recreation trail along its entire length.

Petroleum Groundwater Pump and Treatment System, Massena, New York (Project Manager)

Managed Phase II ESA, remedial design and installation of a groundwater pump and treatment system for BTEX contaminated groundwater. System included surfactant application, installation and operation of a pneumatic bladder pump with granular activated carbon treatment and discharge via permit to a storm sewer.

Stewart Terrace, New Windsor, New York (Environmental Program Coordinator)

Managed the preparation of Phase I ESA, Phase II ESA, Environmental Management Plans for asbestos containing materials, lead based paint, mercury-containing equipment, polychlorinated biphenyl-containing light fixtures, hazardous & universal waste, miscellaneous hazardous and toxic substances, pesticides in soil, and mold. Also responsible for asbestos abatement and hazardous material building abatement specifications. This work was performed for a 299-unit military housing subdivision in conjunction with complete site engineering, landscape architecture and surveying services also performed by Stantec.

Building 606, USMA, West Point, New York (Environmental Program Coordinator)

Responsible for completion of an asbestos pre-demolition survey of this historic, 90-year-old, 125,000 ft² masonry multi-use facility. He was responsible for preparing asbestos survey reports and detailed asbestos abatement specifications and drawings.

Brownfield Cleanup Agreement, Former AB Dick Facility, Henrietta, New York (Project Manager)

Responsibilities included Phase I ESA, Phase II ESA, Asbestos Pre-Demolition Survey, Asbestos Abatement and Building Demolition Specifications, and Remedial Oversight to assist in the identification and management of environmental hazards at this 167,000 sq. ft. former manufacturing facility. Also responsible for the oversight of remedial cleanup activities by a former tenant. A Brownfield Cleanup Program Remedial Investigation Work Plan was approved by DEC and the Remedial Investigation is ongoing.

** denotes projects completed with other firms*

Michael P. Storonsky

Managing Senior Associate

Brownfield Site Investigation, Former Laundry and Machine Shop, Rochester, New York (Project Manager)
Responsibilities included conducting a Remedial Investigation of this former laundry and machine shop property. Implementation of remedial measures is expected to be completed in 2008.

Petroleum Investigation and Cleanup, 1650 Elmwood Avenue, Brighton, New York (Project Manager)
Managed the investigation and cleanup of a former gas station to facilitate redevelopment of the site as a drug store in order to obtain inactivation of a DEC petroleum spill file.

Voluntary Cleanup Agreement, Gonsenhauser Farm, Brighton, New York (Project Manager)
Managed Phase I and Phase II ESAs, remedial cost estimate, remedial design, remedial construction and ongoing groundwater monitoring program to address soil and groundwater impacts from three former underground storage tanks at an abandoned farm. The site has been successfully transformed into a public park.

Brownfield Cleanup Agreement, Germanow-Simon Ward Street Site, Rochester, New York (Project Manager)
Managed the investigation of an active manufacturing facility to assess the extent of PCE, TCE, Stoddard Solvent, and petroleum soil and groundwater contamination. Coordinated the proper closure of nine underground storage tanks. Managed the design and construction of a multi-phase vacuum extraction system. Remediation of the site is ongoing. A certificate of completion was obtained in December 2006 allowing the client to apply for the applicable refundable tax credits.

EPA Brownfield Cleanup, 151-191 Mt. Hope Avenue, Rochester, New York (Project Manager)
Managed the implementation of a Corrective Action Plan for the City of Rochester at an EPA-funded city park site that formerly housed three gas stations. Differential GPS was used to provide real-time reports to the client for this 4,500-ton soil cleanup program.

EPA Brownfield Investigation, Former Davidson Collision, Rochester, New York (Project Manager)
Managed the Remedial Investigation and Alternatives Analysis report at this NYS Superfund site and prepared an opinion of probable remedial cost for the City of Rochester. A Remedial Action Work Plan was submitted to NYSDEC.

Environmental Restoration Program Brownfield Site Investigation and Cleanup, Former Contractor's Yard, Rochester, New York (Project Manager)
Managed a $4-million Brownfields Site investigation and cleanup for the City of Rochester pursuant to the New York State Clean Water/Clean Air Bond Act of a former contractor's yard involving a state grant that covered 90% of the costs. Activities completed include Site Investigation, Remedial Alternatives Evaluation, Interim Remedial Measures, Design Phase Investigation, Remedial Design, and Remedial Construction. Implementation of remedial activities included excavation and disposal of over 26,000 cu.yds. of construction and demolition debris as well as petroleum, pesticide and heavy metal contaminated soils. Also included were installation of an oxygen injection system to treat contaminated groundwater and construction of a 5,200 cu.yd. ex-situ bioremediation cell to treat petroleum-contaminated soil. Operations, monitoring and maintenance activities were successfully completed for the two remedial systems. This urban site was redeveloped as a 27-unit single-family residential market rate subdivision. The project won one local award and two state awards for environmental engineering excellence from the American Public Works Association and the American Council of Engineering Consultants.

Environmental Restoration Program Brownfield, Olean Street Revitalization Project, Rochester, New York (Project Manager)
Managed the Phase I and Phase II ESAs, and Remedial Investigation and Alternatives Analysis Report for the City of Rochester to facilitate the development of a single-family residential subdivision pursuant to NYSDEC Environmental Restoration Program Brownfield guidelines.

** denotes projects completed with other firms*

Michael P. Storonsky

Managing Senior Associate

Genesee Marina, Phase I & II Environmental Site Assessments, Geotechnical Investigation and Wetland Delineation, Rochester, New York (Project Manager)

Managed Phase I and Phase II Environmental Site Assessments, preparation of opinions of probable environmental remedial costs, geotechnical investigation and a wetlands delineation of a 29-acre marina located one mile upstream from the Port of Rochester.

Brooks Landing, Environmental Site Assessments and Corrective Action Plans, Rochester, New York (Project Manager)

Managed Phase I and Phase II Environmental Site Assessments and Preparation and Implementation of Corrective Action Plans, a Soil and Groundwater Management Plan, and a sub-slab depressurization system for the City of Rochester. This work allowed the VOC-impacted, cinder-filled waterfront property, containing a former canal, rail line and gas station, to be redeveloped with a hotel.

Corn Hill Landing, Environmental Site Assessments and Corrective Action Plans, Rochester, New York (Project Manager)

Managed Phase I and Phase II Environmental Site Assessments and Preparation and Implementation of Corrective Action Plans and a Soil and Groundwater Management Plan for hazardous waste lead-impacted soil from a former lead works facility and petroleum impacted soil from a former leaking underground tank. This work was to allow the riverfront, cinder-filled, former railroad yard to be redeveloped into a $20 million mixed residential-retail complex.

Platinum Group, Rochester, New York (Project Manager)

Responsibilities included Phase I ESA, Phase II ESA, petroleum spill file closure, pre-demolition asbestos survey and preparation of asbestos containing materials building specifications to allow demolition of four buildings covering the majority of a city block in downtown Rochester.

Phase I and II Environmental Site Assessments, Multiple Locations (Project Manager)

Coordinated, implemented and managed more than 2,500 Phase I and Phase II environmental site assessments at various locations.

** denotes projects completed with other firms*

Thomas Wells

Senior Geologist

Mr. Wells has more than 19 years of experience in environmental consulting. As an environmental geologist and project manager, he has been responsible for the development, implementation and management of remedial investigation, feasibility study, and remedial action projects regulated under CERCLA, RCRA, Brownfields and other state-regulated property transfer and cleanup programs. He also has extensive experience in due-diligence environmental site assessments and site investigation programs.

EDUCATION

Bachelor of Arts, Geology, Williams College, Williamstown, Massachusetts, 1978

PROFESSIONAL ASSOCIATIONS

10-Hour Construction Site Safety and Health Training, Occupational Safety & Health Administration

Hazwoper 40-Hour Annual Refresher, Occupational Safety & Health Administration

Past President, Finger Lakes Chapter, Academy of Certified Hazardous Materials Managers, Inc.

Member, New York State Council of Professional Geologists

PROJECT EXPERIENCE

Environmental Management

Consent Order Negotiation Support, Industrial Facility, Lakewood, NY* (Senior Geologist)

Prepared a comprehensive report presenting the history and results of previous investigations and remedial actions. The client was the attorney for a small manufacturing facility site facing state registry listing. Prior to agency involvement, an enhanced bioremediation remedy had been implemented to address a chlorinated solvent plume in groundwater. The de-facto RI/FS report served to promote agency acceptance of the remedy at the beginning of consent order negotiations.

Brownfields Cleanup Program Application, Corning Fall Brook Site, Corning, NY* (Project Manager)

Prepared a Brownfields Cleanup Program application with companion Phase I Site Assessment report and Phase II Site Investigation work plan for a former glass plant site with a 150-year history of industrial activities. The site is located in a downtown industrial, commercial and residential setting.

Due Diligence Activities, Automotive Manufacturing Facilities, NY, OH, MI, Mexico, France* (Project Manager/Project Geologist)

Senior Environmental Geologist and Project Manager for Phase I Environmental Site Assessment (ESA) and Environmental Compliance Audit (ECA) projects related to the sale or closing of several other auto parts plants with up to 2-million square feet of manufacturing space each. Project experience included addressing property transfer programs regulatory requirements and preparation of a delisting petition which successfully sought removal of one site from the state waste site registry. Provided support to the client on resolving environmental regulations compliance and operational issues at the time of transfer, and participated with the client's project managers in negotiations with buyers to resolve pre- and post-sale environmental issues. In addition to Phase I ESA and ECA reports, also prepared Phase II and III sampling and analytical plans, bid specifications for Phase III/Phase IV RFPs, and estimates of the range of potential remedial costs associated with the recognized environmental conditions and compliance issues identified.

Thomas Wells

Senior Geologist

Environmental Management Plan (EMP), Ryan Center Construction Project, Rochester, NY (Project Geologist)

Prepared and implemented a site management plan to evaluate, address and manage potential subsurface contamination during construction of a new library and community center at the site of public grade school. Implementation of the EMP was performed in concert with a Phase I and Phase II Environmental Site Assessment.

Remedial Investigation Reports, Brownfield Cleanup Program Sites, Active Manufacturing Facilities, Rochester, NY (Project Geologist)

Prepared the RI reports and NYSDEC public notice fact sheets for two Brownfield Cleanup Program sites located in Rochester. Site issues include contaminant source areas under active manufacturing areas, on- and off-site groundwater contamination by chlorinated solvents, petroleum-product LNAPL, and potential need for mitigation of off-site vapor intrusion concerns. Remediation is ongoing at one site, and an Alternatives Analysis report is presently being prepared for the second site.

Vacuum Oil Site, Phase I Environmental Site Assessment, Rochester, NY (Project Geologist/Environmental Professional)

On behalf of the City of Rochester, completed Phase I ESAs of two several-acre parcels that are part of what was formerly the site of an oil refinery which operated from 1866 until the 1930's. Activities also included review and critique of the responsible party's Subsurface Investigation Work Plan (SIWP) for the former refinery site and preparation of a scope of work for Phase II investigations to supplement the SIWP. The Phase II investigation is anticipated in 2008.

Petroleum Spill Cleanup Program, Scottsville, NY (Project Geologist)

Implemented an application of Oxygen Releasing Compound (ORC) for supplemental groundwater treatment as part of an ongoing groundwater monitoring program for a former gas station that was redeveloped with a bank.

RI/FS, Former GM Delco Chassis Site, Rochester, NY (Project Manager)

Senior Geologist and Project Manager for a Remedial Investigation and Feasibility Study of a NYSDEC Inactive Hazardous Waste Site Registry (State Superfund) site. Since joining Stantec, serving as consultant project manager for GM during ongoing remedy selection process. While with previous firm, served as project manager and provided technical leadership on due diligence site assessment, Phase II investigation, environmental compliance audit, contaminated soil removals, RI/FS consent-order negotiation support, RI/FS work plan preparation, implementation of the remedial investigation, a risk assessment, preparation of the feasibility study, and preparation of an interim remedial measures work plan. Budget managed since 2001 = $1,500,000.

Consent Order Negotiation Support, Industrial Facility, Lakewood, New York (Senior Geologist)

Prepared a comprehensive report presenting the history and results of previous investigations and remedial actions. The client was the attorney for a small manufacturing facility site facing state registry listing. Prior to agency involvement, an enhanced bioremediation remedy had been implemented to address a chlorinated solvent plume in groundwater. The de-facto RI/FS report served to promote agency acceptance of the remedy at the beginning of consent order negotiations.

** denotes projects completed with other firms*

Thomas Wells

Senior Geologist

Due Diligence Activities, Automotive Manufacturing Facilities, NY, OH, MI, Mexico, France* (Project Manager/Project Geologist)

Performed and managed environmental site assessments and investigations related to the sale or closing of several auto parts plants. Project work scopes included preparation of Phase I ESA and ECA reports, preparation of Phase II and III sampling and analytical plans, preparation of specifications for Phase III/Phase IV Requests For Proposals, and implementation of investigative activities to assess environmental conditions. Project experience also included addressing regulatory programs stemming from property transfer laws and the writing of a delisting petition which successfully sought removal of one site from the state waste site registry. Provided support to the client on resolving environmental regulations compliance and operational issues at the time of transfer, and participated with the client's project managers in negotiations to resolve pre- and post-sale environmental issues between the clients and buyers of their facilities.

RI/FS Projects, Automotive Manufacturing Facilities, NY, NJ, CT* (Project Manager)

RI/FS Projects, Automotive Manufacturing Facilities, NY, NJ, CT (Project Manager)*

Considerable project experience has been focused on remedial investigation, feasibility study and remedial action programs at large auto-plant sites. The four largest projects managed were long term projects for General Motors or Delphi Corporation with investigation budgets ranging from $700,000 to $2,600,000. Provided cross-functional leadership and project management of project work scopes that included phases from preparation of Preliminary Assessment (PA) or Documentation of Current Condition (DOCC) reports through remedial investigation, risk assessment, feasibility study to implementation of interim remedial measures (IRMs) and remedial actions. Site issues included characterization of 10+-acre construction and manufacturing debris disposal areas, removal of hundreds of buried waste drums, widespread ash and cinders layers, cutting-oil LNAPL plumes, petroleum-solvent LNAPL plumes, LNAPL containing PCBs, dissolved-phase petroleum-product and chlorinated-solvent plumes in groundwater, chromium contamination of soil, bedrock, and groundwater, blasting for enhancement of bedrock permeability in groundwater recovery zones, and on- and off-site vapor intrusion concerns.

Brownfields Cleanup Application, Former Glass Manufacturing Site, Corning, New York* (Project Manager)

Prepared a Brownfields Cleanup Program application with companion Phase I Site Assessment report and Phase II Site Investigation work plan for a former glass plant site with a 150-year history of industrial activities. The site is located in a downtown industrial, commercial and residential setting and represents a major redevelopment asset for the community.

** denotes projects completed with other firms*

Thomas Wells

Senior Geologist

Geological Assessments

Previous Experience

Prior to his career in environmental consulting, Mr. Wells worked as a geologist in mineral exploration consulting. He managed base-metal and gold exploration field work on projects located across the U.S., participated in evaluations of coal and industrial minerals properties and mines, and performed a year-long assignment in Nicaragua for a gold mine reserves evaluation project.

** denotes projects completed with other firms*