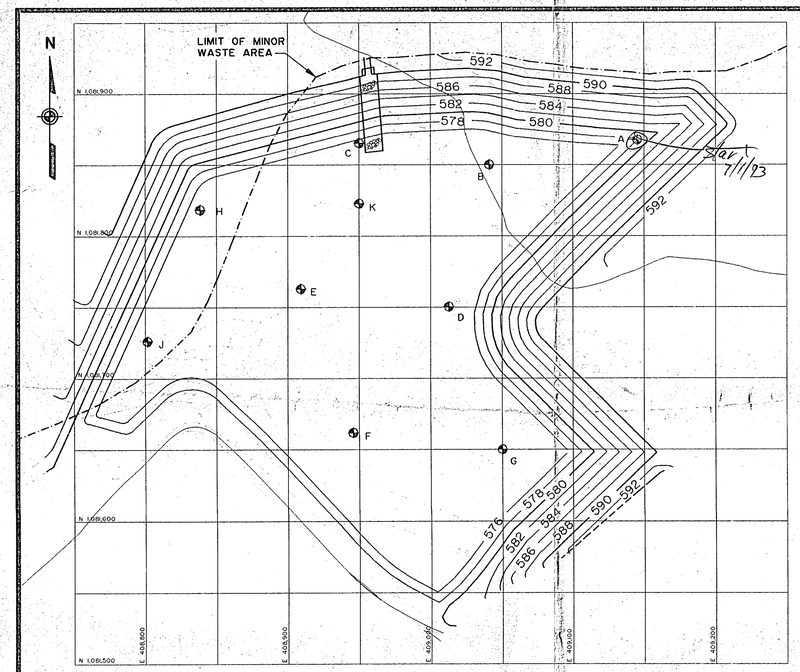

BORROW AREA SAMPLE PLAN

50 0 50

SCALE IN FEET

	VOLUME (cu. yds.)	MOISTURE CONTENT ATTERBERG LIMITS 1/1,000 cu. yds.	GRAIN SIZE w/HYDROMETER 1/2,500 cu. yds.	MOISTURE/DENSITY & PERMEABILITY 1/5,000 cu. yds.
ZONE 1 (590, 589, 588, 587)	7,835	8	3	1
ZONE 2 (586, 585, 584)	9,314	9	4	2
ZONE 3 (583, 582, 581)	9,460	9	4	2
ZONE 4 (580, 579, 578)	9,089	9	3	2
ZONE 5 (577, 576)	5,210	5	2	1
TOTOL	40,908	40	16	8

SAMPLE LOCATION		
NO.	NORTH	EAST
A	1,081,867	409,145
B	1,081,850	409,041
C	1,081,865	408,950
D	1,081,750	409,013
E	1,081,763	408,909
F	1,081,662	408,946
G	1,081,650	409,050
H	1,081,818	408,838
J	1,081,726	408,801
K	1,081,823	408,950

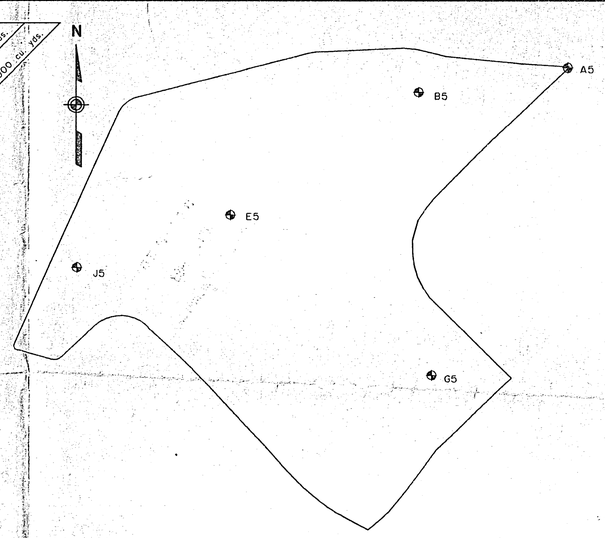

SAMPLE LOCATIONS AT ZONE 5

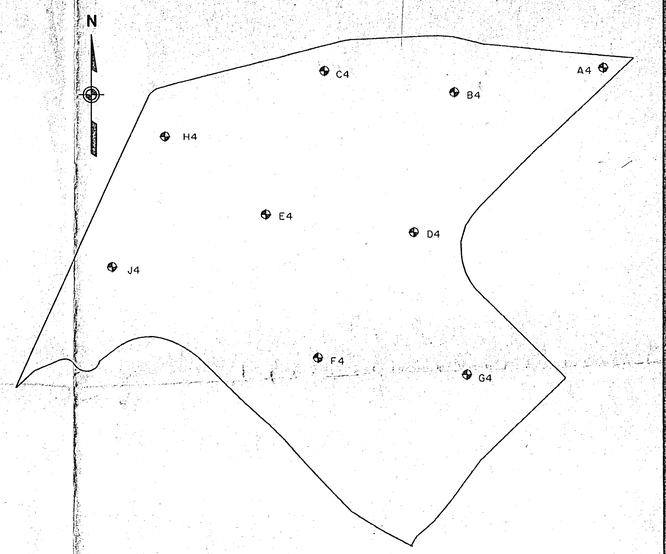

SAMPLE LOCATIONS AT ZONE 4

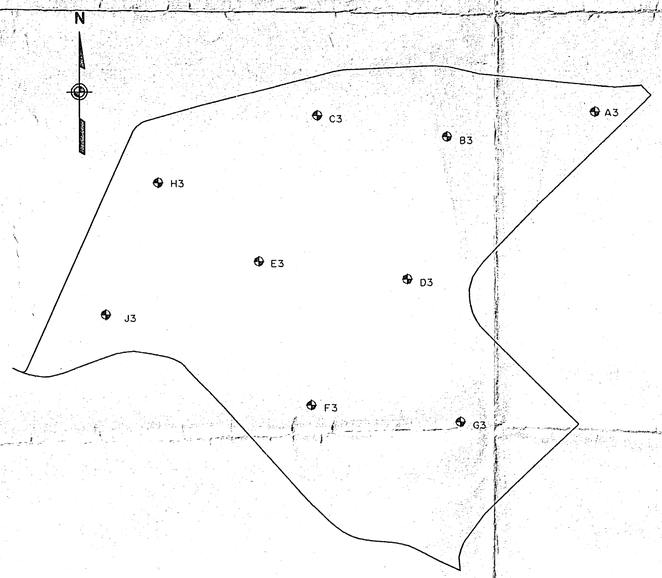

SAMPLE LOCATIONS AT ZONE 3

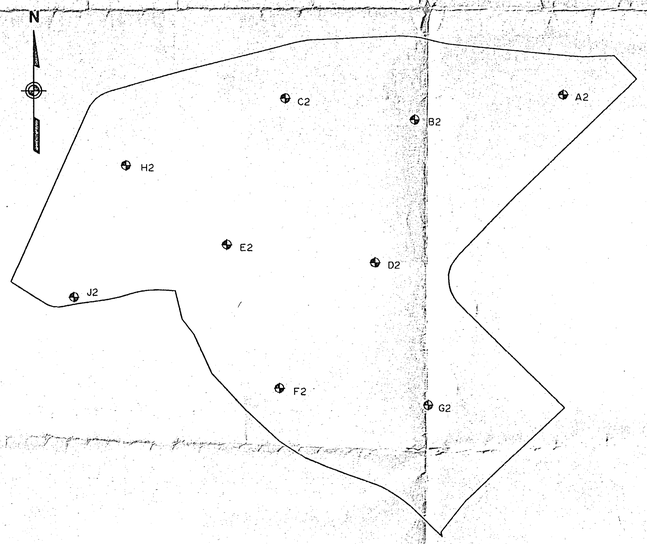

SAMPLE LOCATIONS AT ZONE 2

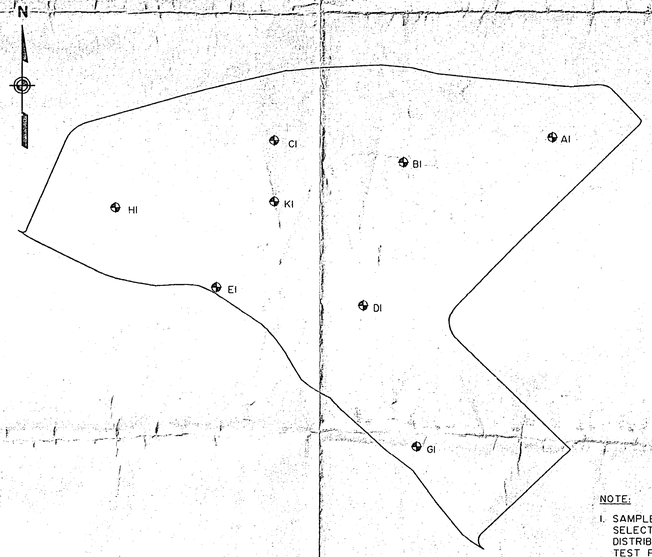

SAMPLE LOCATIONS AT ZONE 1

NOTE:

1. SAMPLE LOCATIONS AND DEPTH HAVE BEEN SELECTED TO PROVIDE A RELATIVELY UNIFORM DISTRIBUTION WITHOUT REQUIRING INDIVIDUAL TEST PITS FOR EACH INDIVIDUAL SAMPLE. LOCATIONS ARE APPROXIMATE AND CAN BE RELOCATED IN THE FIELD IF NECESSARY.
2. INDIVIDUAL SAMPLES WILL BE COLLECTED IN ZIP-LOCKED BAGS FOR MOISTURE CONTENT AND ATTERBERG LIMITS.
3. 1 GALLON SAMPLES WILL BE COLLECTED FROM EACH SAMPLE LOCATION. THESE WILL BE COMPOSITED BY ZONE. GRAIN SIZE, PERMEABILITY, AND MOISTURE/DENSITY SAMPLES WILL BE TAKEN FROM THESE COMPOSITES.

WARNING
IT IS A VIOLATION OF SECTION 7209, SUBDIVISION 2, OF THE NEW YORK STATE EDUCATION LAW FOR ANY PERSON, OTHER THAN THOSE WHOSE SEAL APPEARS ON THIS DRAWING, TO ALTER IN ANY WAY AN ITEM ON THIS DRAWING. IF AN ITEM IS ALTERED, THE ALTERING ENGINEER SHALL AFFIX TO THE ITEM HIS SEAL AND THE NOTATION "ALTERED BY" FOLLOWED BY HIS SIGNATURE AND THE DATE OF SUCH ALTERATION, AND A SPECIFIC DESCRIPTION OF THE ALTERATION.

NO.	DATE	DESCRIPTION	NO.	DATE	DESCRIPTION

REVISIONS

DESIGNED BY: K.A.H.
DRAWN BY: K.A.H.
CHECKED BY: R.E.M.
PROJ. ENGR. R.E.M.

URS Consultants, Inc.
CONSULTING ENGINEERS
BUFFALO NEW YORK

JOB No. 35246.05

DUNLOP TIRE CORPORATION
BUFFALO PLANT
TONAWANDA NEW YORK

CLOSURE PLAN FOR
INACTIVE WASTE SITE
NO'S 915018 A, B & C

BORROW AREA
SAMPLE PLAN

Scale: 1"=50'-0" | Date: JUNE 93 | DWG. NO. 1

35246.05\AREA.dwg 1:50 6/18/93-4