



The electronic version of this file/report should have the file name:

Type of document . Site Number . Year-Month . File *Year-Year* or Report name . pdf

\_\_\_\_\_ . File \_\_\_\_\_ . pdf

example: *letter . Year-Month . File Year-Year . pdf*

*Application . AW : 915082 . 1995-01-01 . records - release - Application - correspond .*

~~*Application . 915082 .*~~ \_\_\_\_\_ . pdf

example: *report . Site Number . Year-Month . Report Name . pdf*

Project Site numbers will be preceded by the following:

Municipal Brownfields - B

Superfund - HW

Spills - SP

ERP - E

VCP - V

BCP - C



NEW YORK STATE DEPARTMENT OF ENVIRONMENTAL CONSERVATION  
**APPLICATION FOR ACCESS TO RECORDS**  
 (See Instructions on Reverse Side)

NUMBER DK

A  
P  
P  
L  
I  
C  
A  
N  
T

**• TO THE DEPARTMENT OF ENVIRONMENTAL CONSERVATION:**

I hereby apply to inspect the following records under the provisions of the Freedom of Information Law:

Lancaster Sanitary Landfill, Sticks Pond,

After inspection, should I desire copies of all or part of the records inspected, I will identify the records to be copied and hereby offer to promptly pay the established fees. (Cost of reproduction or 25¢ per page as applicable). Contact me if cost will exceed \$ \_\_\_\_\_.

Name (Print or type) Tervi Mucha Telephone No. 842-2800

Attention of: \_\_\_\_\_

Mailing Address Webster Stanyi LLP 1400 Liberty Bldg Buffalo, NY

Signature Tervi Mucha Date 3/14/02

R  
E  
C  
O  
R  
D  
S  
  
C  
U  
S  
T  
O  
D  
I  
A  
N

**• TO THE APPLICANT:**

**—Records Provided**

- The reproduction costs for the records provided are \$ \_\_\_\_\_
- Records have been (partially, fully) provided. (If not fully provided, date when records are expected to be fully provided: \_\_\_\_\_)

**—Records Not Available**

- Records cannot be found after diligent search
- The Department is not the custodian for records indicated

**—Records Denied**

I hereby certify that access to the records—or part of the records—circled above has been denied to the applicant for the reason(s) checked below:

- |                                                                                                                                                                                                                                                                                                                                                                                                                                                                                                                                                                                                                                                                                                                                                                                                                                                                                          |                                                                                                                                                                                                                                                                                                                                                                                                                                                                                                                                                                                                                                                                                                                                                               |
|------------------------------------------------------------------------------------------------------------------------------------------------------------------------------------------------------------------------------------------------------------------------------------------------------------------------------------------------------------------------------------------------------------------------------------------------------------------------------------------------------------------------------------------------------------------------------------------------------------------------------------------------------------------------------------------------------------------------------------------------------------------------------------------------------------------------------------------------------------------------------------------|---------------------------------------------------------------------------------------------------------------------------------------------------------------------------------------------------------------------------------------------------------------------------------------------------------------------------------------------------------------------------------------------------------------------------------------------------------------------------------------------------------------------------------------------------------------------------------------------------------------------------------------------------------------------------------------------------------------------------------------------------------------|
| <ul style="list-style-type: none"> <li><input type="checkbox"/> Specifically exempt by other statute</li> <li><input type="checkbox"/> Unwarranted invasion of personal privacy</li> <li><input type="checkbox"/> Would impair present or imminent contract awards or collective bargaining negotiations</li> <li><input type="checkbox"/> Are examination questions or answers</li> <li><input type="checkbox"/> Are inter-agency or intra-agency materials that are not:           <ul style="list-style-type: none"> <li>• statistical or factual tabulations or data</li> <li>• instructions to staff that affect the public</li> <li>• final agency policy or determinations; or</li> <li>• external audits, including but not limited to audits performed by the comptroller and the federal government</li> </ul> </li> <li><input type="checkbox"/> Are trade secrets</li> </ul> | <ul style="list-style-type: none"> <li><input type="checkbox"/> Would endanger the life or safety of any person</li> <li><input type="checkbox"/> Are compiled for law enforcement purposes and which, if disclosed would:           <ul style="list-style-type: none"> <li>• interfere with law enforcement investigations or judicial proceedings</li> <li>• deprive a person of the right to a fair trial or impartial adjudication</li> <li>• identify a confidential source or disclose confidential information relating to a criminal investigation, or</li> <li>• reveal criminal investigative techniques or procedures, except routine techniques and procedures</li> </ul> </li> <li><input type="checkbox"/> Are computer access codes</li> </ul> |
|------------------------------------------------------------------------------------------------------------------------------------------------------------------------------------------------------------------------------------------------------------------------------------------------------------------------------------------------------------------------------------------------------------------------------------------------------------------------------------------------------------------------------------------------------------------------------------------------------------------------------------------------------------------------------------------------------------------------------------------------------------------------------------------------------------------------------------------------------------------------------------------|---------------------------------------------------------------------------------------------------------------------------------------------------------------------------------------------------------------------------------------------------------------------------------------------------------------------------------------------------------------------------------------------------------------------------------------------------------------------------------------------------------------------------------------------------------------------------------------------------------------------------------------------------------------------------------------------------------------------------------------------------------------|

Identification of records withheld (attach listing if additional space is required) and/or explanation if appropriate:

\_\_\_\_\_  
 \_\_\_\_\_  
 \_\_\_\_\_

Records Custodian Signature \_\_\_\_\_ Title \_\_\_\_\_ Date \_\_\_\_\_

**From:** Maureen Brady  
**To:** Hans, Mark; Locey, David  
**Date:** 03/22/02 11:13  
**Subject:** FOIL

Terri Mucha's office called - she would like copies of some of the documents she reviewed last week. Lynne told me the documents have already been returned to you, so if you could gather the following documents and take them back to Lynne, I would appreciate it:

- 68 Lancaster Sanitary Landfill - a report titled "Investigation of Potentially Hazardous Waste Disposal Sites in Erie County" (dated 1981); ? SOLID WASTE
- 105 Village of Depew Landfill - Phase 1 Report;
- 82 Stocks Pond Landfill - Phase 1 Report and Preliminary Site Assessment; and
- 69 Lancaster Reclamation Landfill - Phase 1 Report

Please let me know when they're ready to send out for copying. thanks.

**CC:** Judd, Lynne

**From:** Maureen Brady  
**To:** Hans, Mark; Locey, David  
**Date:** 03/08/02 15:36  
**Subject:** Re: FOIL - T. Mucha of Webster Szanyi

I talked with Terri Mucha today. She will review the files on March 14 at 10 a.m. in the FOIL area near Lynne Judd's desk. If you could take your files to that area on that date, I would appreciate it. I told her that we haven't located any files on Cheektowaga Landfill and that we had not heard of it before. She said that Cheektowaga Landfill had been mentioned by someone in a deposition but no one seems to know what it is - not even the Town of Cheektowaga!

>>> David Locey 03/04/02 10:06AM >>>

I received a circulated FOIL request about two weeks ago - a request for information concerning a few landfills in Lancaster, Cheektowaga and Depew. A note on the buck slip indicated that you would be coordinating the response.

I have gathered together the DER files and reports for four of the five sites: **Lancaster Reclamation, Lancaster Sanitary, Stocks Pond and the Village of Depew Landfill.** I found no information on the **Cheektowaga Town Landfill.**

The request has already been circulated to Solid & Haz Materials, Spills and Chem/Petro Bulk Storage - they indicated that they had no information on any of the five sites. Solid Waste (Mark Hans) also indicated no information found - but Mark is taking a second look (I believe that he may have information on the Lancaster and Depew sites) and will get back to you shortly.

Call me when you get the chance. Thanks.

Date received (date of application letter): 2/16/02  
Date acknowledged: 2/11/02

X. M. Barren

FOIL ROUTE SLIP

PLEASE RESPOND TO  
MAUREEN BRADY IN LEGAL  
SHE IS COORDINATING  
DEC'S RESPONSE

- Property Name: ?
- Cheektowaga Town Landfill, Cheektowaga
  - Lancaster Reclamation Landfill, Lancaster 915069
  - Lancaster Sanitary Landfill, Lancaster 915068
  - Stocks Pond Landfill, Depew 915082 ✓
  - Village of Depew Landfill, Depew 915105 ✓

Copy of the completed route slip sent to M. Barren on 3/14/02  
ML

Requestor: Webster Szanyi

Date Distributed: 2/13/02

Assigned to:

- Mark Hans (SW) *MH 2/14/02*
- Kathy Brennan (SM) *KAB 2/14/02*
- Bidjan Rostami (SHM) *BR 2/14/02*
- D. Locey, G. Sutton (DER) *DL 2/27/02*

Results of Search: (Check appropriate boxes, initial and date)

No file information found.

SW                       SM                       SHM                       DER  
                                           PBS                       CBS                      *CHEEKTOWAGA TOWN LF.*

File information found and is attached.

SW                       SM                       SHM                       DER  
                                           PBS

File information exists but is lengthy. Make arrangements for review.

SW                       SM                       SHM                       DER  
                                           PBS

Contact Person(s) *DL*  
D. Locey: Depew Landfill, Stocks Pond, LANCASTER RECLAMATION  
AND LANCASTER SANITARY

Request cannot be processed due to insufficient file identification/street address.

SW                       SM                       SHM                       DER  
                                           PBS

Comments: 3/1/02 MARK HANS IS TAKING A SECOND LOOK AT THIS REQUEST -  
HE MAY HAVE FILES ON THE TWO LANCASTER SITES AND VILLAGE OF DEPEW LANDFILL  
*DL*

RETURN THIS FORM TO MARY BARREN AFTER ALL SEARCHES ARE COMPLETED.

**From:** David Locey  
**To:** Mark Hans  
**Date:** 03/27/02 13:27  
**Subject:** FOIL - Lancaster Sanitary, Village of Depew landfill....

FYI

I spoke to Terri Mucha - the woman who had requested that report which we couldn't seem to find (*Investigation of Potentially Hazardous Waste Disposal Sites in Erie County , 1981*) . She wasn't sure, but she now thinks that it wasn't actually in the pile of material we provided earlier, but merely referenced in one of the other reports. I looked again, couldn't find it and told her so.

I noticed that you added the Depew landfill report to the pile, so Mucha will have the copy firm pick up the material this afternoon.



February 11, 2002

*Please respond to  
Maureen Brady in  
legal - she is coordinating  
DEC's response.*

Ms. Teresa J. Mucha  
Webster Szanyi  
1400 Liberty Building  
Buffalo, NY 14202

Dear Ms. Mucha:

This letter acknowledges receipt of your request for access to records relative to:

- Cheektowaga Town Landfill, Cheektowaga
- Lancaster Reclamation Landfill, Lancaster
- Lancaster Sanitary Landfill, Lancaster
- Stocks Pond Landfill, Depew
- Village of Depew Landfill, Depew

Because of the nature of your request, it has been forwarded to the following individual program(s) within DEC:

- |                                                               |                                                                   |
|---------------------------------------------------------------|-------------------------------------------------------------------|
| <input checked="" type="checkbox"/> Air                       | <input checked="" type="checkbox"/> Legal Affairs                 |
| <input checked="" type="checkbox"/> Environmental Enforcement | <input checked="" type="checkbox"/> Solid Materials               |
| <input checked="" type="checkbox"/> Environmental Permits     | <input checked="" type="checkbox"/> Spills/Petroleum Bulk Storage |
| <input checked="" type="checkbox"/> Environmental Remediation | <input checked="" type="checkbox"/> Water                         |
| <input checked="" type="checkbox"/> Hazardous Materials       | <input type="checkbox"/> _____                                    |
| <input checked="" type="checkbox"/> Law Enforcement           |                                                                   |

You will be contacted by the program(s) directly as to whether such records are in their custody. If all records are not provided because the records are excepted from disclosure, you will be notified of the reasons and of your right to appeal the determination.

Due to the large volume of requests we receive, you may expect a reply in about four to six weeks.

Very truly yours,  
*Meaghan Boice-Green*  
Meaghan Boice-Green  
Citizen Participation Specialist 2

**WEBSTER SZANYI LLP**

ATTORNEYS AT LAW

**Teresa J. Mucha**  
Associate

February 6, 2002

Ms. Meaghan Boice-Green  
Citizen Participation Specialist 2  
New York State Department of  
Environmental Conservation  
270 Michigan Street  
Buffalo, New York 14203

**Re: Freedom of Information Law Request  
Cheektowaga Town Landfill, Cheektowaga, New York**

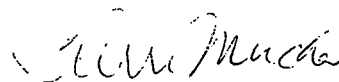
Dear Ms. Boice-Green:

Please accept this letter as my formal request pursuant to Article 6 of the Public Officers Law for access to review and copy the files from all departments, divisions, sections, etc. of the New York State Department Conservation ("NYSDEC") relative to the Cheektowaga Town Landfill located in the town of Cheektowaga, New York, including but not limited to the following:

All correspondence; internal and other memoranda; final and other opinions of the NYSDEC; all reports and studies; public and other hearing materials; meeting minutes and notes; all investigative records and reports and all remediation reports.

As you are aware, the Freedom of Information Law requires that an agency respond to a request within five (5) business days of receipt of the request. I look forward to your acknowledgment of this request. Thank you for your assistance.

Very truly yours,  
**WEBSTER SZANYI LLP**



Teresa J. Mucha

TJM:sym

**RECEIVED**

**FEB 07 2002**

**N.Y.S. DEPT. OF  
ENVIRONMENTAL CONSERVATION  
REGION 8**

1400 Liberty Building • Buffalo, New York 14202

Tel: (716) 842-2800 • Fax: (716) 845-6709

tmucha@websterszanyi.com



**WEBSTER SZANYI** LLP

ATTORNEYS AT LAW

**Teresa J. Mucha**  
Associate

February 6, 2002

Ms. Meaghan Boice-Green  
Citizen Participation Specialist 2  
New York State Department of  
Environmental Conservation  
270 Michigan Street  
Buffalo, New York 14203

**Re: Freedom of Information Law Request  
Lancaster Reclamation Landfill, Lancaster, New York**

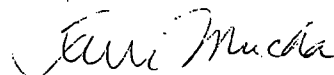
Dear Ms. Boice-Green:

Please accept this letter as my formal request pursuant to Article 6 of the Public Officers Law for access to review and copy the files from all departments, divisions, sections, etc. of the New York State Department Conservation ("NYSDEC") relative to the Lancaster Reclamation Landfill located on Pavement Road in the town of Lancaster, New York, including but not limited to the following:

All correspondence; internal and other memoranda; final and other opinions of the NYSDEC; all reports and studies; public and other hearing materials; meeting minutes and notes; all investigative records and reports and all remediation reports.

As you are aware, the Freedom of Information Law requires that an agency respond to a request within five (5) business days of receipt of the request. I look forward to your acknowledgment of this request. Thank you for your assistance.

Very truly yours,  
**WEBSTER SZANYI** LLP



Teresa J. Mucha

TJM:sym

**RECEIVED**

**FEB 07 2002**

1400 Liberty Building • Buffalo, New York 14202

Tel: (716) 842-2800 • Fax: (716) 845-6709

[tmucha@websterszanyi.com](mailto:tmucha@websterszanyi.com)

N.Y.S. DEPT. OF  
ENVIRONMENTAL CONSERVATION  
REGION 2

**WEBSTER SZANYI** LLP

ATTORNEYS AT LAW

**Teresa J. Mucha**  
Associate

February 6, 2002

Ms. Meaghan Boice-Green  
Citizen Participation Specialist 2  
New York State Department of  
Environmental Conservation  
270 Michigan Street  
Buffalo, New York 14203

**Re: Freedom of Information Law Request  
Lancaster Sanitary Landfill, Lancaster, New York**

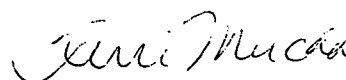
Dear Ms. Boice-Green:

Please accept this letter as my formal request pursuant to Article 6 of the Public Officers Law for access to review and copy the files from all departments, divisions, sections, etc. of the New York State Department Conservation ("NYSDEC") relative to the Lancaster Sanitary Landfill located on Gunville Road in the town of Lancaster, New York, including but not limited to the following:

All correspondence; internal and other memoranda; final and other opinions of the NYSDEC; all reports and studies; public and other hearing materials; meeting minutes and notes; all investigative records and reports and all remediation reports.

As you are aware, the Freedom of Information Law requires that an agency respond to a request within five (5) business days of receipt of the request. I look forward to your acknowledgment of this request. Thank you for your assistance.

Very truly yours,  
**WEBSTER SZANYI** LLP



Teresa J. Mucha

TJM:sym

**RECEIVED**

**FEB 07 2002**

**N.Y.S. DEPT. OF  
ENVIRONMENTAL CONSERVATION  
REGION 6**

1400 Liberty Building • Buffalo, New York 14202  
Tel: (716) 842-2800 • Fax: (716) 845-6709  
tmucha@websterszanyi.com

**WEBSTER SZANYI LLP**

ATTORNEYS AT LAW

**Teresa J. Mucha**  
Associate

February 6, 2002

Ms. Meaghan Boice-Green  
Citizen Participation Specialist 2  
New York State Department of  
Environmental Conservation  
270 Michigan Street  
Buffalo, New York 14203

**Re: Freedom of Information Law Request  
Stocks Pond Landfill, Depew, New York**


Dear Ms. Boice-Green:

Please accept this letter as my formal request pursuant to Article 6 of the Public Officers Law for access to review and copy the files from all departments, divisions, sections, etc. of the New York State Department Conservation ("NYSDEC") relative to the Stocks Pond Landfill located on Broadway and Transit Roads in the village of Depew, New York, including but not limited to the following:

All correspondence; internal and other memoranda; final and other opinions of the NYSDEC; all reports and studies; public and other hearing materials; meeting minutes and notes; all investigative records and reports and all remediation reports.

As you are aware, the Freedom of Information Law requires that an agency respond to a request within five (5) business days of receipt of the request. I look forward to your acknowledgment of this request. Thank you for your assistance.

Very truly yours,  
**WEBSTER SZANYI LLP**



Teresa J. Mucha

TJM:sym

**RECEIVED**

**FEB 07 2002**

NYS DECISION  
ENVIRONMENTAL CONSERVATION  
REGION 1

1400 Liberty Building • Buffalo, New York 14202  
Tel: (716) 842-2800 • Fax: (716) 845-6709  
tmucha@websterszanyi.com

**WEBSTER SZANYI LLP**

ATTORNEYS AT LAW

**Teresa J. Mucha**  
Associate

February 6, 2002

Ms. Meaghan Boice-Green  
Citizen Participation Specialist 2  
New York State Department of  
Environmental Conservation  
270 Michigan Street  
Buffalo, New York 14203

**Re: Freedom of Information Law Request  
Village of Depew Landfill, Depew, New York**


Dear Ms. Boice-Green:

Please accept this letter as my formal request pursuant to Article 6 of the Public Officers Law for access to review and copy the files from all departments, divisions, sections, etc. of the New York State Department Conservation ("NYSDEC") relative to the Village of Depew Landfill located on Borden Road in the village of Depew, New York, including but not limited to the following:

All correspondence; internal and other memoranda; final and other opinions of the NYSDEC; all reports and studies; public and other hearing materials; meeting minutes and notes; all investigative records and reports and all remediation reports.

As you are aware, the Freedom of Information Law requires that an agency respond to a request within five (5) business days of receipt of the request. I look forward to your acknowledgment of this request. Thank you for your assistance.

Very truly yours,  
**WEBSTER SZANYI LLP**



Teresa J. Mucha

TJM:sym

**RECEIVED**

**FEB 07 2002**

N.Y.S. DEPT. OF  
ENVIRONMENTAL CONSERVATION  
REGION 9

1400 Liberty Building • Buffalo, New York 14202  
Tel: (716) 842-2800 • Fax: (716) 845-6709  
tmucha@websterszanyi.com

GUNV is Street Location LANC is Municipality

SPIII NUMBER	SPIII DATE	TOWN	SPIII NAME	SPIIIER	SPIII LOCATION	MATERIAL SPIIIED	AMOUNT SPIIIED	LEAD INSPECTOR	CLOSE DATE	MEETS STANDARDS	REMARKS
8904009	07/12/1989	LANCASTER (Erie)	K & S CONTRACTORS	K & S CONTRACTORS	1971 GUNVILLE ROAD	WASTE OIL	25 G	CAF	08/08/1989	T	OIL USED FOR DUST CONTROL.
9102447	05/01/1991	LANCASTER (Erie)	LANCASTER SPEEDWAY	LANCASTER SPEEDWAY	57 GUNVILLE ROAD	GASOLINE	0 G	MEL	06/04/1991	T	SPILLAGE AT LANCASTER SPEEDWAY FUELING PUMP
9311588	12/23/1993	LANCASTER (Erie)	NFG WHERLE & GUNVILLE	NATIONAL FUEL GAS	GENESEE EAST OF GUNVILLE		0	RMC	01/31/1995	T	SPILL OF GLYCOL & WATER MIXTURE.
9414619	02/01/1995	LANCASTER (Erie)	BUFFALO SHIRT	NEW BUFFALO SHIRT FACTORY	GUNVILLE ROAD		0	RMC	02/06/1995	T	ANONYMOUS CALLER CLAIMES THAT FACTORY WASHES SOLVENTS FROM MANUFACTURING PROCESS DOWN DRAIN
9602949	05/01/1996	LANCASTER (Erie)	RAM PRECISION AND TOOL	NONE	139 GUNVILLE ROAD	UNKNOWN	0 G	RMC	06/05/1996	T	caller claims comp has large pile of oil filters leaking in back of building

\*\*\* Total \*\*\*

PAVE is Street Location LANC is Municipality

SPILL NUMBER	SPILL DATE	TOWN	SPILL NAME	SPILLER	SPILL LOCATION	MATERIAL SPILLED	AMOUNT SPILLED	LEAD INSPECTOR	CLOSE DATE	MEETS STANDARDS	REMARKS
0075607	02/13/2001	LANCASTER (Erie)	TRUCK AT WESTWOOD PARK	WASTE MANAGEMENT	PAVEMENT ROAD	HYDRAULIC OIL	2 G	RMC	02/13/2001	T	LINE BROKE ON TRUCK, ALL CLEANED UP
0075632	02/27/2001	LANCASTER (Erie)	WASTE MANAGEMENT		229 PAVEMENT	HYDRAULIC OIL	2 G	RJJ	02/27/2001	T	CALLER SAID THAT THEY HAD A HYDRAULIC LINE LEAK, WHICH CAUSED 2 GAL OF HYDRAULIC OIL TO SPILL ONTO PAVEMENT...THEY CLEANED AND DISPOSED OF IT.
8903779	07/14/1989	LANCASTER (Erie)	AIRPLANE SPILL	HENERY POTOCGAK	PAVEMENT ROAD	JET FUEL	0 G	CAF	07/28/1989	T	AIRPLANE CRASHED SHORTLY AFTER TAKEOFF ALONG CONRAIL RR TRACKS NEAR PAVEMENT ROAD LANCASTER.
9011985	02/15/1991	LANCASTER (Erie)	KATHERINE LYONS	KATHERINE LYONS		GASOLINE	20 G	MEL	02/20/1991	T	TANK FELL OFF VEHICLE.
9208792	10/29/1992	LANCASTER (Erie)	PINE HILL CONCRETE	PINE HILL CONCRETE	324 PAVEMENT ROAD	GASOLINE	0 G	JDC	05/12/1997	T	UNDERGROUND STORAGE TANK DON'T KNOW WHAT ACTION THEY'RE TAKING AS OF YET. WILL NOTIFY APPROPRIATE PARTIES 10/30/92.
9213532	03/08/1993	LANCASTER (Erie)	SCAGLIONE RESIDENCE	SCAGLIONE	142 PAVEMENT ROAD	GASOLINE	8 G	RNL	03/09/1993	T	HOLE IN FUEL LINE IN CAR LEAKED ONTO GROUND NEAR HOME. NOTIFIED THE LANCASTER FD
9304681	07/13/1993	LANCASTER (Erie)	CELIA DUDAS	CELIA DUDAS	124 PAVEMENT ROAD	WASTE OIL	1 G	RMC	07/14/1993	T	SPILL 2 QUARTS OF BRAKE FLUID ON ROADWAY.
9315262	03/26/1994	LANCASTER (Erie)	TRAFFIC ACCIDENT	UNKNOWN	WALDEN & PAVEMENT ROADS	GASOLINE	3 G	RMC	03/31/1994	T	TRAFFIC ACCIDENT SPILLING APPROX. 3 GALS. OF GASOLINE TO ROADWAY.
9500808	04/18/1995	LANCASTER (Erie)	OIL ON ROAD		PAVERMENT ROAD	WASTE OIL	50 G	RMC	04/19/1995	T	CALLER CLAIMS TOWN OF LANCASTER SPILLED OIL OVER SEVERAL MILES ROAD PAVEMENT TO NICTOR TO CEMETARY TO BROADWAY ETC
9614293	03/10/1997	LANCASTER (Erie)	AUTO ACCIDENT	UNKNOWN VEHICLE	WALDEN & PAVEMENT STREETS	DIESEL	3 G	KAH	03/10/1997	T	MOTOR VEHICLE ACCIDENT INVOLVING FLATBED TRUCK & A PASSENGER CAR - APPROX 3 GALLONS OF DIESEL SPILLED TO THE GROUND FROM THE FLATBED - LANCASTER FIRE CONTROL PADDED UP THE PRODUCT
9810495	11/19/1998	LANCASTER (Erie)	OIL ON ROADWAY		WALDEN AVE & PAVEMENT RD	UNKNOWN	0 G	JDC	11/19/1998	T	POLICE AND FIRE DEPT ON SCENE FOR FURTHER INVESTIGATION

\*\*\* Total \*\*\*

SPILL NUMBER	SPILL DATE	TOWN	SPILL NAME	SPILLER	SPILL LOCATION	MATERIAL SPILLED	AMOUNT SPILLED	LEAD INSPECTOR	CLOSE DATE	MEETS STANDARDS	REMARKS
0001876	05/14/2000	DEPEW (Erie)	CAR IN CAYUGA CREEK	UNKNOWN MOTORIST	BROADWAY AND CALUMET ST	GASOLINE	5 G	MJS	05/18/2000	T	VEH COMPLETELY SUBMERGED IN THE CREEK - FD REQ A RESPONSE TO SEE IF ANYTHING NEEDS TO BE DONE - VEH STILL THERE NOW
0075342	08/01/2000	DEPEW,N.Y.14043 (Erie)	DICK DOBAJ'S SERVICE	DICK DOBAJ'S SERVICE	4854 BROADWAY	#2 FUEL OIL	0 G	RJJ	05/25/2001	T	MR. DOBAJ BROUGHT IN THE ANALYTICAL RESULTS FROM A SITE ASSESSMENT HE HAD COMPLETED ON HIS PROPERTY WHICH ARE SLIGHTLY ELEVATED FOR 8021 AT THE FORMER GASOLINE TANK AREA AND EXCEEDS FOR 8270 AT THE FORMER FUEL OIL TANK AREA. THE UST'S WERE REMOVED OVER 12 YEARS AGO.
0075434	10/13/2000	DEPEW (Erie)	MOBIL OIL	HEMAOUTIE CETA PERFAUD	4801 BROADWAY AT TRANSIT	GASOLINE	0 G	SAC	01/05/2001	T	CUSTOMER DROVE AWAY WITH NOZZLE IN VEHICLE, SHEAR VALVE DID NOT SHUT.
0107249	10/13/2001	DEPEW (Erie)	UNK SUBSTANCE	UNKNOWN	4944 BROADWAY	UNKNOWN	0 G	KAB	10/15/2001	T	SUSPICIOUS POWDERY SUBSTANCE FOUND IN BOX. CALL BACK IF NEEDED. FIRE DEPT, POLICE ON SCENE. FBI NOTIFIED.
0107521	10/23/2001	DEPEW (Erie)	EXXON/MOBIL GAS	EXXON/MOBIL GAS	4801 BROADWAY	GASOLINE	15 G	RJJ	10/24/2001	T	vehicle struck dispenser causing spill - fire dept on scene - spill contained
0175134	06/07/2001	DEPEW (Erie)	WELL MART	REID PETROLEUM	BROADWAY	GASOLINE	0 G	FG	/ /	F	NYS DOT WAS DIGGING TO INSTALL THE NEW WATER LINE IN FRONT OF THE STATION AND DISCOVERED CONTAMINATED SOIL.
0175147	06/13/2001	DEPEW (Erie)	D & L PARKING LOT	WASTE MANAGEMENT	5165 BROADWAY	HYDRAULIC OIL	2 G	KAB	06/13/2001	T	HYDRAULIC LINE LEAK TO PAVEMENT FROM REFUSE TRUCK.
0175241	08/01/2001	DEPEW (Erie)	IFO REPAIR SHOP	JOHN BURZYNSKI	5018 BROADWAY	UNKNOWN	0 G	RMC	/ /	F	STRONG PETROLEUM ODOR NOTED IN NFG EXCAVATION.
0175351	10/01/2001	DEPEW (Erie)	MOBIL STATION	EXXONMOBIL/NYS DOT	4801 BROADWAY	GASOLINE	0 G	RMC	/ /	F	NYS DOT SITE INVESTIGATION FOUND PETROLEUM CONTAMINATION IN RIGHT OF WAY - SITE E.
0175352	10/01/2001	DEPEW,N.Y.14043 (Erie)	FORMER DOBAJ SUNOCO	DICK DOBAJ/NYS DOT	4854 BROADWAY	GASOLINE	0 G	RMC	/ /	F	NYS DOT SITE INVESTIGATION FOUND PETROLEUM CONTAMINATION IN THE RIGHT OF WAY - SITE I.
0175353	10/01/2001	DEPEW (Erie)	FORMER SACHORA TRUCKING	NYS DOT	4885 BROADWAY	UNKNOWN	0 G	RMC	/ /	F	NYS DOT SITE INVESTIGATION FOUND PETROLEUM CONTAMINATION IN RIGHT OF WAY - SITE J.
0175354	10/01/2001	DEPEW (Erie)	VAN CITY	VAN CITY/NYS DOT	4945-4955 BROADWAY	UNKNOWN	0 G	RMC	/ /	F	NYS DOT SITE INVESTIGATION FOUND PETROLEUM CONTAMINATION IN RIGHT OF WAY - SITE N.
0175355	10/01/2001	DEPEW (Erie)	D&L PLAZA	NYS DOT	5175 BROADWAY	UNKNOWN	0 G	RMC	/ /	F	NYS DOT SITE INVESTIGATION FOUND PETROLEUM CONTAMINATION IN NYSDOT RIGHT OF WAY - SITE Y.
0175356	10/01/2001	DEPEW (Erie)	REDLINSKI CHIROPRACTIC		5294-5300 BROADWAY	UNKNOWN	0 G	RMC	/ /	F	NYS DOT SITE INVESTIGATION FOUND PETROLEUM CONTAMINATION IN THE RIGHT OF WAY - SITE AH.
0175357	10/01/2001	DEPEW (Erie)	THE TOOTH FACTORY		5324 BROADWAY	UNKNOWN	0 G	RMC	/ /	F	NYS DOT SITE INVESTIGATION FOUND PETROLEUM CONTAMINATION IN THE RIGHT OF WAY - SITE AI.
0175359	10/01/2001	DEPEW (Erie)	HANDY'S MOBIL		5424 BROADWAY	GASOLINE	0 G	RMC	/ /	F	NYS DOT SITE INVESTIGATION FOUND PETROLEUM CONTAMINATION IN THE RIGHT OF WAY - SITE AQ
0175421	11/16/2001	DEPEW (Erie)	SCHMIDT'S COLLISON	SCHMIDT'S COLLISON	4800 BROADWAY	WASTE OIL	0 G	RJJ	/ /	F	CALLER SAID THAT THEY ENCOUNTERED CONTAMINATED SOIL, WHILE REMOVING A 1000 GAL OIL/WATER SEPARATOR.
8504449	03/12/1986	DEPEW (Erie)		KNOWN, SEE FILE	BROADWAY	GASOLINE	0	RNL	04/25/1986	T	
8701705	05/28/1987	DEPEW (Erie)	SUCHORA TRUCKING	SUCHORA TRUCKING	4881 BROADWAY	GASOLINE	0 G	JDC	07/15/1987	T	FUMES IN BUSINESS LOCATION ALLEGEDLY CAUSED BY DUMPING INTO SEWER BY SUCHORA TRUCKING
8706528	10/31/1987	DEPEW (Erie)	DOBAJ GAS STATION	RICHARD J. DOBAJ	4854 BROADWAY	GASOLINE	0 G	JDC	09/26/1988	T	TWO 3000 AND TWO 4000 UNLEADED TANKS
8800382	04/15/1988	DEPEW (Erie)	BISON CITY PLUMBING	JOSEPH KRAWITZ	4900 BROADWAY AVENUE	WASTE OIL	0 G	MF	01/31/1989	T	TV STATION WAS NOTIFIER, COMPLAINT IS THAT OIL PITS OR TANKS ARE CONTAMINATING AREA.

BROA is Street Location DEPE is Municipality

SPILL NUMBER	SPILL DATE	TOWN	SPILL NAME	SPILLER	SPILL LOCATION	MATERIAL SPILLED	AMOUNT SPILLED	LEAD INSPECTOR	CLOSE DATE	MEETS STANDARDS	REMARKS
8801523	05/19/1988	DEPEW (Erie)	DOHBA SERVICE	DICK DOBHA	4854 BROADWAY	GASOLINE	10 G	JDC	05/19/1988	T	TANK TESTER, SIMON OIL LOST GASOLINE FROM TEST EQUIPMENT DURING TEST PROCESS. LOCAL FIRE CO RESPONDED AND CLEANED UP SPILL. SEE SPILL NO. 8706528
8805152	09/13/1988	DEPEW (Erie)	DICK DOBAJS ATLANTIC	DICK DOBAJS SERVICE		GASOLINE	1 G	JDC	09/14/1988	T	TANK REMOVED 09/14/88
8809860	03/22/1989	DEPEW (Erie)	NYS DOT	NYS DOT	BROADWAY & INDIAN ROADS	GASOLINE	0 G	MEL	08/27/1990	T	4000 GAL TANK LEAK RATE .25007 GPH
8900733	04/24/1989	DEPEW (Erie)	LEBIS CONTRACTING CORP.	LEBIS CONTRACTIG CORP.	BROADWAY AND INDIAN ROAD	DIESEL	10 G	MEL	09/18/1991	T	OVERTURNED TRUCK HAULING MATERIAL FOR DUMP SITE SPILLED APROX. 10 GAL. TO SIDE OF ROAD.
9009275	11/26/1990	DEPEW (Erie)	NYS DOT DEPEW	NYS DOT		GASOLINE	0	JDC	06/20/1994	T	CONTAMINATION FOUND WHEN 1000 GALLON TANK REMOVED AT NYS DOT FACILITY
9012761	03/13/1991	DEPEW (Erie)	ANTIFREEZE IN CAYUGA CR.	UNKNOWN	BROADWAY AT CALUMET		0	MEL	03/15/1991	T	COMPLAINT OF ANTIFREEZE IN CAYUGA CREEK, WAS FROM TOWN DYE TESTING SEWERS
9108469	11/08/1991	DEPEW (Erie)	UNION AUTO SALES	UNION AUTO SALES	4535 BROADWAY	GASOLINE	0 G	JDC	07/14/1992	T	CONTRACTOR FOUND CONTAMINATED SOIL WHEN REMOVING TANK AT UNION AUTO SALES
9112324	03/03/1992	DEPEW (Erie)	YELLOW GOOSE	REID PETROLEUM	4730 BROADWAY AVENUE	GASOLINE	12 G	RMC	03/04/1992	T	DROVE AWAY FROM PUMP W/NOZZEL IN CAR, FIRE DEPT ON SEEN
9207690	10/01/1992	DEPEW (Erie)	QUALITY MACHINING CORP.	QUALITY MACHINING CORP.	4142 BROADWAY	COOLING OIL	0 G	RMC	10/08/1992	T	SAYS COOLANT IN DRUMS BECOMES RANCID AND LEAKS INTO SEWER SYSTEM. ONLY 2 DRUMS PROPERLY SEALED RIGHT NOW. 15-20 55-GAL. DRUMS TOTAL.
9303310	06/13/1993	DEPEW (Erie)	MOBIL OIL - BROADWAY	MOBIL OIL	4801 BROADWAY	UNKNOWN	0 L	MF	06/14/1993	T	PURALATOR ALARM WENT OFF
9304879	07/15/1993	DEPEW (Erie)	VENDETTI TANK	FRANK VENDETTI III	4640 BROADWAY	#2 FUEL OIL	0	RMC	09/30/1993	T	TANK REMOVAL FOUND 1/2 EMPTY TANK & REMOVED CONTENTS. CONTAMINATED SOIL DISCOVERED & STAGED ON-SITE.
9406373	08/01/1994	DEPEW (Erie)	ONE STOP SERVICE	ONE STOP SERVICE	4535 BROADWAY	UNKNOWN	1 G	JDC	11/18/1994	T	POSSIBLE PETROLEUM CONTAMINATED SOILS FOUND DURING SITE CONSTRUCTION AND TANK INSTALLATION
9514951	02/21/1996	DEPEW (Erie)	WALGREEN DRUG - ATLANTIC	ARCO	4811 BROADWAY	GASOLINE	0 G	RMC	/ /	F	phase 2 investigation (geo probe) found contaminated soil still investigating site - no clean up being done yet they will contact owner of the property
9515239	02/27/1996	DEPEW (Erie)	GABAGE TRUCK	UNKNOWN GARBAGE TRUCK	INDIAN ROAD NEAR BROADWAY	DIESEL	0 G	RMC	02/28/1996	T	garbage truck lost deisel fuel - speedi dry put down
9607606	09/17/1996	DEPEW (Erie)	OIL IN DITCH ON BROADWAY	QMC CORPORATION	4142 BROADWAY	WASTE OIL	15 G	RMC	11/18/1996	T	WASTE OILS ENTERING DITCH BY ROAD
9610126	10/01/1996	DEPEW (Erie)	D & L PLAZA - BENDERSON	BENDERSON DEVELOPMENT	5175 BROADWAY	UNKNOWN	0 G	RMC	06/30/1998	T	ABANDONED TANK REMOVAL.
9611444	12/17/1996	DEPEW (Erie)	QMC TECHNOLOGY	QMC TECHNOLOGY	4142 BROADWAY	CUTTING OIL	0 G	RMC	02/13/1997	T	METAL CUTTINGS FILLS UP IN GONDOLAS AS PART OF PROCESS - WHEN PICKING UP GONDOLAS OIL DRIPS OUT ONTO PAVEMENT AND INTO DITCH
9613684	02/01/1997	DEPEW (Erie)	VILLAGE TRANSMISSION	VILLAGE TRANSMISSION	5047 BROADWAY	WASTE OIL	0 G	RJJ	12/12/2000	T	COMPLAINT OF TRANSMISSION SHOP WASHING WASTE OIL TO ADJOINING
9614461	12/01/1996	DEPEW (Erie)	QMC TECHNOLOGIES	QMC TECHNOLOGIES	4142 BROADWAY	WASTE OIL	0 G	RMC	06/17/1997	T	PROPERTY-THIS INFO PER FAX REG 9 FIRST CALL TO DEC 12/96 CALLER CLAIMED NO ONE RESPONDED DITCH FULL OF OIL AND SPILLAGE ALL OVER YARD
9705296	08/01/1997	DEPEW (Erie)	AUTO TRAFFIC ACCIDENT	UNKNOWN VEHICLES	BROADWAY AT INDIAN ROAD	MOTOR OIL	0 G	JDC	08/13/1997	T	TRAFFIC ACCIDENT WHERE OIL PAN OF VEH WAS DAMAGED - PRODUCT SPREAD OVER 200' OF ROADWAY - FD ON SCENE FOR CLEANUP
9802130	05/18/1998	DEPEW (Erie)	OIL IN CAYUGA CREEK	UNKNOWN	TRANSIT ROAD AT BROADWAY	UNKNOWN	0 G	MJS	05/19/1998	T	sheen on water isquite extensive - caller believes it may be coming



SPILL NUMBER	SPILL DATE	TOWN	SPILL NAME	SPILLER	SPILL LOCATION	MATERIAL SPILLED	AMOUNT SPILLED	LEAD INSPECTOR	CLOSE DATE	MEETS STANDARDS	REMARKS
9806148	08/18/1998	DEPEW (Erie)	LANCASTER MOTORS	LANCASTER MOTORS	5100 BROADWAY	WASTE OIL	0 G	JDC	06/09/1999	F	from a nearby construction site- bridge being repaired on route 78.daytime number for caller is 716-683-3108.
9875305	12/17/1998	DEPEW (Erie)	VILLAGE OF DEPEW DPW	VILLAGE OF DEPEW DPW	BORDEN ROAD AT BROADWAY	#2 FUEL OIL	0 G	RNL	10/18/1999	T	FOUND CONTAMINATION WHEN REMOVING WASTE OIL TANK. FUEL OIL AND GASOLINE TANK TO BE REMOVED.
9875363	01/01/1999	DEPEW (Erie)	NYS DOT FACILITY OVERFILL	NYS DOT	INDIAN & BROADWAY	DIESEL	5 G	JDC	03/10/1999	T	WHILE REMOVING A 1000 GALLON FUEL OIL UST, CONTAMINATION WAS DISCOVERED. UST IS NEAR THE THE SEWER AND WATER TREATMENT PLANT. MR. BOGNAR WILL TAKE A SAMPLE FOR THE EXCAVATION FOR 8021 AND 8270. THE VILLAGE OF DEPEW WILL HANDLE THE DISPOSAL.
9914364	03/21/2000	DEPEW (Erie)	MOBIL OIL	MOBIL OIL	4801 BROADWAY AT TRANSIT	GASOLINE	2 G	RMC	03/22/2000	T	SPILLAGE OF APPROX. 58 GALS. OF DIESEL ON PAVEMENT. SPILL ALLEGEDLY WENT UNREPORTED AND WENT UNATTENDED FOR A COUPLE OF DAYS BEFORE ANYONE EVEN THREW SPEEDY-DRI ONTO THE AFFECTED AREA.
9914756	03/26/2000	DEPEW (Erie)	CAYUGA CREEK	UNKNOWN	BROADWAY & BORDEN STREET	UNKNOWN	0 G	RJJ	04/13/2000	T	caller states he regularly buy gas at location and it always spills because the pumps don't shut off. he states that the problem has been reported to the station, but they do not adjust their equipment.
9975480	10/14/1999	DEPEW (Erie)	REID PETROLEUM	REID PETORLEUM	CANTON AND BROADWAY	GASOLINE	0 G	RMC	10/14/1999	T	CALLER REPORTED THAT WHILE FISHING ON SUNDAY HE NOTICED AN ORANGE SHEEN COMMING FROM AREA OF OLD BROADWAY DUMP. THERE ARE BARRELLS ON THE LAND. HE ALSO NOTICED A DEAD DEER ON SIDE OF CREEK.
9975609	12/01/1999	DEPEW (Erie)	ORFFEO PRINTING	NONE	4490 BROADWAY	PRINTERS INK	0 G	RMC	03/22/2000	T	INACTIVE STATION FOR A YEAR, UPON START UP NOTED SHEEN IN SVE TRENCH, REGULAR UNLEADED PUMP HAS PROBLEM, CONTRACTOR ON SITE APPEMPTING TO TRACK DOWN SOURCE AND EXTENT OF CONTAMINATION, NOTE LOCATED DUPLICATE SPILL 9606209
9975708	03/09/2000	DEPEW (Erie)	VILLAGE TRANSMISSION	VILLAGE TRANSMISSION	5047 BROADWAY	CLEANING	0 G	RJJ	03/16/2000	T	CALLER CONCERNED ABOUT INK DUMPING ON PROPERTY PRIOR TO 1981
											CALLER SAID THAT VILLEGE TRANSMISSION IS DRAINING ANTI-FREEZE ONTO THEIR DRIVEWAY.

\*\*\* Total \*\*\*

SPILL NUMBER	SPILL DATE	TOWN	SPILL NAME	SPILLER	SPILL LOCATION	MATERIAL SPILLED	AMOUNT SPILLED	LEAD INSPECTOR	CLOSE DATE	MEETS STANDARDS	REMARKS
0001543	05/07/2000	DEPEW (Erie)	CREEK	UNK	FRENCH RD/TRANSIT	UNKNOWN	0 G	RMC	05/31/2000	T	CALLER STATES HE NOTICED A GREENISH RED SHEEN ON WATER OF CREEK WHICH RUNS UNDER FRENCH RD NEAR TRANSIT. APPEARS TO BE A LOT OF OIL FLOATING ON THE WATER.
0075052	04/27/2000	DEPEW,N.Y. (Erie)	CASEY'S TRUCK SALVAGE CO.	CASEY'S TRUCK SALVAGE CO.	5651 TRANSIT RD.	MOTOR OIL	0 G	RJJ	/ /	F	CALLER SAID THAT OIL FROM CASEY'S TRUCK SALVAGE IS RUNNING INTO THE STREET RECEIVER IN FRONT OF 5651 TRANSIT RD...REQUESTING D.E.C.
0075211	07/03/2000	DEPEW (Erie)	RITE AID	4268 GROUP INC.	6000 TRANSIT ROAD	UNKNOWN	0 G	RMC	12/04/2000	T	DISCOVERED 300 GALLON POSSIBLE WASTE OIL UST WHILE DEMOLISHING A FORMER RITE AID BLDG. SEWER LINE INSTALLATION ONGOING RIGHT NOW. SAMPLE OF MATERIAL TO BE COLLECTED FOR DISPOSAL. UST WILL BE REMOVED AND CONTAMINATION DISPOSED OF AFTER ANALYTICAL IS COMPLETE.
0075434	10/13/2000	DEPEW (Erie)	MOBIL OIL	HEMAOUTIE CETA PERFAUD	4801 BROADWAY AT TRANSIT	GASOLINE	0 G	SAC	01/05/2001	T	CUSTOMER DROVE AWAY WITH NOZZLE IN VEHICLE, SHEAR VALVE DID NOT SHUT.
0075583	01/12/2001	DEPEW (Erie)	BISON TRANSMISSION	NONE	5333 TRANSIT ROAD	WASTE OIL	0 G	RJJ	01/26/2001	T	CUSTOMER CLAIMS THAT HE WITNESSED EMPLOYEE AT TRANSMISSION SHOP GO OUT BEHIND THE BUILDING AND DUMP WHAT APPEARED TO BE OIL ONTO THE GROUND.
0107194	09/21/2001	DEPEW (Erie)	ALLEGED ANTHRAX	UNKNOWN	6300 TRANSIT RD	UNKNOWN	0 G	KAB	10/12/2001	T	VICTIM RECEIVED A LETTER ON ABOVE DATE - IT WAS AN ANTHRAX SCARE BUT ALL TESTS CAME BACK NEGATIVE - EPA OFFICER GREG DEANGELIS 609-860-0775 WANTED THE DEC CALLED - THEY INCIDENT FOR ERIE COUNTY STARTED TONIGHT AT 1845 HOURS
0175159	06/19/2001	DEPEW (Erie)	WALCZAK AUTO SERVICE	DENNIS WALCZAK	6001 TRANSIT ROAD	GASOLINE	0 G	RMC	08/20/2001	T	DURING LIMITED PHASE II SITE ASSESSMENT, DISCOVERED ELEVATED VOC'S AT 600-700 PPM. NO GROUNDWATER WAS ENCOUNTERED.
0175307	01/01/2001	DEPEW (Erie)	CAYUGA CREEK AND TRANSIT	UNKNOWN	TRANSIT	UNKNOWN	0 G	RMC	/ /	F	POTENTIAL PETROLEUM SEEPS NOTED INTO CREEK
0175378	10/17/2001	DEPEW (Erie)	MEADOWOOD APPARTMENTS	MEADOW BROOK APARTMENTS	4845 TRANSIT ROAD	#2 FUEL OIL	0 G	RMC	01/15/2002	F	CONTAMINATION NOTED DURING UST REMOVALS. 2X UST, PULLING ELEVEN USTS OVER THE ENTIRE SITE.
0175384	10/01/2001	DEPEW (Erie)	BEHIND MEADOWOOD APTS.	UNKNOWN		UNKNOWN	0 G	KAB	10/22/2001	T	CITIZEN SAYS THAT, IF YOU DRIVE ALL THE WAY THROUGH THE PARKING LOT BEHIND APARTMENT COMPLEX TO THE END OF IT, THERE IS A VACANT LOT WHERE A DUMP TRUCK IS DUMPING LOADS OF GRAVEL (ALLEGEDLY WITH GARBAGE MIXED IN) AND THEY HAVE DROPPED OFF WHAT SHE REFERS TO AS A 1,000 GAL. "DRUM" WITH WHAT APPEARS TO BE WASTE OIL IN IT. THE RECEPTACLE IS UNCOVERED.
8601090	05/15/1986	DEPEW (Erie)	DEPEW DEVELOPMENT	DEPEW DEVELOPMENT CO.	TRANSIT RD-BET.WALDEN		0	MJH	05/15/1986	T	OTH.LOC-&BESTWICK-ROTOMILLER/ROADWORK
8603998	09/19/1986	DEPEW (Erie)	6064 TRANSIT ROAD	UNKNOWN	6064 TRANSIT ROAD	UNKNOWN	0	MNP	10/08/1986	T	AIR COMPLAINT
8708464	01/01/1988	DEPEW (Erie)	U HAUL #2	U HAUL	6161 TRANSIT ROAD	WASTE OIL	20 G	MF	01/11/1988	T	LEAKING DRUMS INTO DITCH
8804135	08/10/1988	DEPEW (Erie)	MOBIL	MOBIL	5761 TRANSIT ROAD	GASOLINE	5 G	MNP	08/10/1988	T	GASOLINE SPILL AT PUMP DUE TO OVERFILL OF VEHICLE
8805616	10/02/1988	DEPEW (Erie)	RAW SEWAGE	G. WILLIKERS	TRANSIT & WALDEN	RAW SEWAGE	50 G	MF	10/03/1988	T	COMPLAINT OF RAW SEWAGE BACKING UP & FLOODING

TRAN is Street Location DEPE is Municipality

SPILL NUMBER	SPILL DATE	TOWN	SPILL NAME	SPILLER	SPILL LOCATION	MATERIAL SPILLED	AMOUNT SPILLED	LEAD INSPECTOR	CLOSE DATE	MEETS STANDARDS	REMARKS
8900849	04/26/1989	DEPEW (Erie)	N. CHOOPS PAINTING INC.	N CHOOPS PAINTING	4808 TRANSIT ROAD	PAINT THINNERS	250 G	MEL	10/27/1989	T	TRANSIT ROAD. RON GODFREY, CHEEKTOWAGA HIGHWAY, NOTIFIED D.E.C. OF OIL IN DITCH BEHIND N. CHOOPS PAINTING
8905375	08/31/1989	DEPEW (Erie)	CASEY'S TRUCK SALVAGE	CASEY'S TRUCK SALVAGE	5651 TRANSIT ROAD	WASTE OIL	0	MNP	09/08/1989	T	TIRE & RUBBISH PILES ON FIRE, LOTS OF BLACK SMOKE, ALSO OIL SPILLAGE AT SITE (JUNKYARD)
9001340	10/05/1989	DEPEW (Erie)	DEPEW MIDDLE SCHOOL	DEPEW MIDDLE SCHOOL	SOUTH TRANSIT ROAD	ASBESTOS	0 P	MJH	05/04/1990	T	PARENT COMPLAINS OF SICKNESS FROM ASBESTOS IN SCHOOL
9002987	06/01/1990	DEPEW (Erie)	LANCASTER LANES #2	LANCASTER LANES	4913 TRANSIT ROAD	COOKING GREASE	50 P	MF	03/22/1991	T	COOKING GREASE BEING DELIBERTLY DUMPED BEHIND BUILDING
9004764	07/30/1990	DEPEW (Erie)	DEPEW BUS GARAGE	DEPEW SCHOOLS	TRANSIT ROAD	GASOLINE	5 G	JDC	08/17/1990	T	NOZZEL BROKE WHEN BUS MOVED AWAY FROM DISPENSER W/ NOZZEL IN FILL PORT
9009282	10/05/1990	DEPEW (Erie)	DEPEW MILK CO	ED WARGALA	5885 TRANSIT ROAD	KEROSENE	0 G	MJH	01/08/1991	T	KEROSENE CONTAMINATION FOUND DURING SITE ASSESMENT
9104748	08/01/1991	DEPEW (Erie)	DON'S WELDING	DON'S WELDING	6100 TRANSIT ROAD	WASTE OIL	0	MEL	08/02/1991	T	
9104915	08/06/1991	DEPEW (Erie)	DEPEW BUS GARAGE	DEPEW PUBLIC SCHOOLS	5621 TRANSIT ROAD	GASOLINE	0	MJS	11/26/1991	T	
9105869	08/28/1991	DEPEW (Erie)	MOBIL OIL 08-436	MOBIL OIL	5761 TRANSIT ROAD	GASOLINE	1 G	MJS	08/28/1991	T	PUMP #4 #6558126 TTN6544 R.A. ZENICKI
9202687	06/04/1992	DEPEW (Erie)				GASOLINE	0 G	MF	06/29/1992	T	REPORT FROM MOBIL, TANK LOOSING 100 GALLON OF PRODUCT A DAY.
9205428	08/01/1992	DEPEW (Erie)	CASEY TRUCK SALVAGE	CASEY TRUCK SALVAGE	5651 TRANSIT ROAD	WASTE OIL	0 G	RMC	12/16/1993	T	JUNKYARD
9206259	08/01/1992	DEPEW (Erie)	CHOOPS PAINTING	CHOOPS PAINTING	4804 TRANSIT RD	UNKNOWN	1 G	JDC	09/03/1992	T	DUMPSTER LEAKING OUT PAINT PRODUCTS
9210512	12/09/1992	DEPEW (Erie)	BUFFALO BATT AND FELT	BUFFALO BATT & FELT CORP.	TRANSIT ROAD	UNKNOWN	0	JDC	06/28/1994	T	PETROLEUM ODOR IN CREEK.
9305656	07/28/1993	DEPEW (Erie)	OIL IN CREEK	NONE	5910 TRANSIT ROAD	WASTE OIL	0	JDC	07/29/1993	T	SMALL CREEK BEHIND TRAILER #55 HAS OILY SUBSTANCE FLOATING IN IT.
9500732	04/18/1995	DEPEW (Erie)	CID REFUSE	CID REFUSE	6257 TRANSIT ROAD	WASTE OIL	1 G	KAH	04/18/1995	T	HYDRAULIC LINE BROKE ON GARBAGE TRUCK LEAKING APPROX. 1 GAL. OF HYDRAULIC OIL TO PAVEMENT.
9603068	06/01/1996	DEPEW (Erie)	MOBIL OIL 08-436	MOBIL OIL	5761 TRANSIT ROAD	GASOLINE	0 G	RMC	08/19/1996	T	contamination found during site assessment spill faxed from reg 9 on 6/4/96
9603800	06/16/1996	DEPEW (Erie)	CASEYS JUNKYARD	CASEYS JUNKYARD	TRANSIT ROAD	WASTE OIL	0 G	RMC	08/20/1996	T	oil from driveway entering transit rd
9705502	08/06/1997	DEPEW (Erie)	JOE BASIL CHEVROLET	JOE BASIL CHEVROLET	5111 TRANSIT ROAD	WASTE OIL	0 G	JDC	06/16/1999	T	DELIBERATELY DUMPING NEAR DUMPSTER AREA INTO THE DRAINAGE DITCH
9707123	09/15/1997	DEPEW (Erie)	PAINT AT ZORBAS RESTAURAN	JOANNE DEUEL	6200 TRANSIT ROAD	PAINT SOLVENTS	0 G	MJS	09/18/1997	T	AFTER PAINTING RESIDENTIAL DWELLING PAINTERS DUMPED PAINT WASTE (SOLVENTS/THINNERS) TO COMPLAINANTS VACANT LOT.
9707776	10/01/1997	DEPEW (Erie)	COLOR IN CAYUGA CREEK	UNKNOWN	TRANSIT ROAD	UNKNOWN	0 G	RMC	10/02/1997	T	DISCOLORATION IN CREEK. UNKNOWN. NOTIFIED WANTS A CALL BACK. (BROWN LIQUID)
9802130	05/18/1998	DEPEW (Erie)	OIL IN CAYUGA CREEK		TRANSIT ROAD AT BROADWAY	UNKNOWN	0 G	MJS	05/19/1998	T	sheen on water isquite extensive - caller believes it may be coming from a nearby construction site- bridge being repaired on route 78.daytime number for caller is 716-683-3108.
9803518	06/01/1998	DEPEW (Erie)	DEPEW SCHOOL BUS GARAGE	DEPEW UNION SCHOOL DISTRI	5201 SOUTH TRANSIT ROAD	WASTE OIL	0 G	RNL	07/01/1998	T	BUS GARAGE HAS OIL WATER SEPARATOR NOT MAINTAINED IN PAST - OIL HAS CONTAMINATED OUTFALL DITCH - SAMPLE 7000 PPM HYDROCARBONS
9805376	07/30/1998	DEPEW (Erie)	KHAIBP MOBIL MART	FRANK KHAIBP	5761 TRANSIT ROAD	GASOLINE	0 G	JDC	01/11/1998	T	WHILE INSTALLING NEW LINES DISCOVERED GASOLINE CONTAMINATION UNDER THE PUMP ISLAND. CONTAMINATION WAS REMOVED AND IS STAGED ON SITE, APPROX 10 TONS. SAMPLES COLLECTED AT THE EXCAVATION
9875033	09/16/1998	DEPEW (Erie)	RYDER TRUCK HIT MANHOLE	RYDER TRUCK RENTALS	TRANSIT ROAD & BOSTWICK	DIESEL	0 G	RNL	09/07/1999	T	saddle tank ruptured when truck hit open

TRAN is Street Location DEPE is Municipality

SPILL NUMBER	SPILL DATE	TOWN	SPILL NAME	SPILLER	SPILL LOCATION	MATERIAL SPILLED	AMOUNT SPILLED	LEAD INSPECTOR	CLOSE DATE	MEETS STANDARDS	REMARKS
9875080	10/01/1998	DEPEW (Erie)	OIL IN DITCH	UNKNOWN	TRANSIT & REHM	ANTIFREEZE	0 G	JDC	10/01/1998	F	manhole. ANTIFREEZE SPILLED ON ROAD AND REPORTED TO DOT BY POLICE. SPILLER IS UNKNOWN. AT LEAST 10 BAGS OF SPEEDI DRY WILL BE NEEDED TO CLEAN UP THE SPILL. DOT HAS REQUESTED A DEC RESPONSE.
9875230	11/25/1998	DEPEW (Erie)	NYS DOT PROJECT/OIL HOUSE		5164 TRANSIT ROAD	GASOLINE	0 G	RMC	03/18/1999	T	FRONT YARD OF RESIDENCE BACKFILLED AFTER ROAD CONSTRUCTION PROJECT. FILL HAS VERY HEAVY PETROLEUM ODOR.
9875449	03/10/1999	DEPEW (Erie)	OIL ON PAVEMENT		TRANSIT AND ZURBRIC	WASTE OIL	5 G	JDC	03/10/1999	T	CALLER STATED THAT THE DEPEW POLICE DEPT DISCOVERED WASTE OIL IN THE STREET NEAR DEPEW HIGH SCHOOL, SOURCE UNKNOWN.
9914364	03/21/2000	DEPEW (Erie)	MOBIL OIL	MOBIL OIL	4801 BROADWAY AT TRANSIT	GASOLINE	2 G	RMC	03/22/2000	T	caller states he regularly buy gas at location and it always spills because the pumps don't shut off. he states that the problem has been reported to the station, but they do not adjust their equipment.
9914407	03/21/2000	DEPEW (Erie)	PAINT STORE	MR AND MRS ERTLE	5885 TRANSIT RD	GASOLINE	0 G	RMC	06/07/2001	F	caller found contaminated soil poss from gasoline samples taken
9975564	12/07/1999	DEPEW (Erie)	BAUER RADIATOR TANKS	BAUER RADIATOR	5752 TRANSIT ROAD	WASTE OIL	0 G	RJJ	05/16/2000	T	ONE, 1000 GALLON AND ONE 550 GALLON UNREGISTERED WASTE OIL UNDERGROUND STORAGE TANKS WERE REMOVED AT THE SITE TODAY. SOME MINOR CONTAMINATION WAS REMOVED FROM AROUND THE FILL PORTS AND IS STAGED ON SITE. THE UST'S WERE LOCATED BETWEEN THE FENCE AND THE BUILDING.

\*\*\* Total \*\*\*

BORD is Street Location DEPE is Municipality

SPILL NUMBER	SPILL DATE	TOWN	SPILL NAME	SPILLER	SPILL LOCATION	MATERIAL SPILLED	AMOUNT SPILLED	LEAD INSPECTOR	CLOSE DATE	MEETS STANDARDS	REMARKS
0175177	06/01/2001	DEPEW (Erie)	LEAKING AUTO	WHITE PONTIAC (LP#BA894M)	1210 BORDEN (AT WOODSIDE)	MOTOR OIL	0 G	KAB	06/28/2001	T	COMPLAINT OF AUTOMOBILE LEAKING OIL TO ROADWAY.
9875305	12/17/1998	DEPEW (Erie)	VILLAGE OF DEPEW DPW	VILLAGE OF DEPEW DPW	BORDEN ROAD AT BROADWAY	#2 FUEL OIL	0 G	RNL	10/18/1999	T	WHILE REMOVING A 1000 GALLON FUEL OIL UST, CONTAMINATION WAS DISCOVERED. UST IS NEAR THE THE SEWER AND WATER TREATMENT PLANT. MR. BOGNAR WILL TAKE A SAMPLE FOR THE EXCAVATION FOR 8021 AND 8270. THE VILLAGE OF DEPEW WILL HANDLE THE DISPOSAL.
9914756	03/26/2000	DEPEW (Erie)	CAYUGA CREEK	UNKNOWN	BROADWAY & BORDEN STREET	UNKNOWN	0 G	RJJ	04/13/2000	T	CALLER REPORTED THAT WHILE FISHING ON SUNDAY HE NOTICED AN ORANGE SHEEN COMING FROM AREA OF OLD BROADWAY DUMP. THERE ARE BARRELLS ON THE LAND. HE ALSO NOTICED A DEAD DEER ON SIDE OF CREEK.

\*\*\* Total \*\*\*

SPILL NUMBER	SPILL DATE	SPILL NAME	SPILLER NAME	SPILL LOCATION	MUNICIPALITY	COUNTY	CLOSE DATE	MEETS STANDARDS	INSPECTOR
0075341	08/31/2000	VACANT LOT	TOWN OF CHEEKTOWAGA	1281 WALDEN AVENUE	CHEEKTOWAGA	Erie	/ /	.F.	SAC
0075372	09/01/2000	RESIDENCE	PAUL TRIBUNELLA/CHEEKTOWA	1279 WALDEN AVENUE	CHEEKTOWAGA	Erie	/ /	.F.	SAC
0075550	01/08/2001	TOWN OF CHEEKTOWAGA	TOWN OF CHEEKTOWAGA	30 EAST MELCOURT AT SHARO	CHEEKTOWAGA	Erie	01/10/2001	.T.	RMC
0175089	05/11/2001	CHEEKTOWAGA HWY TRUCK	TOWN OF CHEEKTOWAGA	3145 UNION ROAD	CHEEKTOWAGA	Erie	05/21/2001	.T.	RJJ
8503549	01/12/1986		CHEEKTOWAGA HIGHWAY DEPT.	UNION RD	CHEEKTOWAGA	Erie	01/21/1986	.T.	LQR
8503622	01/07/1986		TOWN OF CHEEKTOWAGA	CAYUGA CREEK RD.	CHEEKTOWAGA	Erie	01/17/1986	.T.	MJH
8603962	09/18/1986	CHEEK. GARBAGE TRUCK	TOWN OF CHEEKTOWAGA	LANCASTER BOWLING LANES	LANCASTER	Erie	10/24/1986	.T.	MNP
8604222	09/26/1986	TOWN OF CHEEKTOWAGA	TOWN OF CHEEKTOWAGA	3145 UNION ROAD	CHEEKTOWAGA	Erie	01/29/1991	.T.	RNL
8700707	04/24/1987	CHEEKTOWAGA STORM CULVERT	UNKNOWN	MARYVALE AND ROSARY	CHEEKTOWAGA	Erie	05/07/1987	.T.	MNP
8800156	03/23/1988	SEWAGE TO BUFFALO RIVER	CHEEKTOWAGA SEWER DIST.	HARLEM ROAD	WEST SENECA	Erie	04/08/1988	.T.	MF
8802509	06/20/1988	TOWN OF CHEEKTOWAGA	MR NIELEGOD	30 MARIA LANE	CHEEKTOWAGA	Erie	06/20/1988	.T.	JDC
8805560	09/29/1988	CHEEKTOWAGA ICE RINK	TOWN OF CHEEKTOWAGA	RIDGE PARK AVENUE	CHEEKTOWAGA	Erie	09/29/1988	.T.	JDC
8808135	01/11/1989	CHEEKTOWAGA POLICE	CHEEKTOWAGA POLICE	3223 UNION ROAD	CHEEKTOWAGA	Erie	01/12/1989	.T.	M
8809292	03/01/1989	HOLIDAY SHOWCASE	TOWN OF CHEEKTOWAGA	UNION ROAD	CHEEKTOWAGA	Erie	03/06/1989	.T.	MEL
8809673	03/16/1989	CHEEKTOWAGA CTR. SCHOOL	CHEEKTOWAGA CTR. SCHOOL	3600 UNION ROAD	CHEEKTOWAGA	Erie	04/13/1989	.T.	MEL
8912295	03/26/1990	TOWN CHEEKTOWAGA HIGHWAY	TOWN CHEEKTOWAGA HIGHWAY	BROADWAY & INDIAN CHURCH	CHEEKTOWAGA	Erie	03/26/1990	.T.	MJH
9004594	07/25/1990	OCCIDENTAL CHEMICAL EFW	TOWN OF CHEEKTOWAGA	56TH AND ENERGY BLVD	NIAGARA FALLS	Niagara	07/26/1990	.T.	MJH
9005397	08/15/1990	OCCIDENTAL EFW	TOWN OF CHEEKTOWAGA	BUFFALO AVENUE	NIAGARA FALLS	Niagara	08/17/1990	.T.	MJH
9006590	09/14/1990	AUTO ACCIDENT-CHEEKTOWAGA	LICENSE # EVC-247	WINTON & PLEASANT	CHEEKTOWAGA	Erie	09/26/1990	.T.	MF
9101670	05/11/1991	TOWN PARK-CHEEKTOWAGA	FRED DIXONSON	2600 HARLEM ROAD	CHEEKTOWAGA	Erie	05/13/1991	.T.	MF
9200064	04/02/1992	TOWN OF CHEEKTOWAGA	TOWN OF CHEEKTOWAGA	GENESEE STREET	CHEEKTOWAGA	Erie	04/03/1992	.T.	MJH
9301538	04/30/1993	WYNWOOD COURT	TOWN OF CHEEKTOWAGA	80 WYNWOOD COURT	CHEEKTOWAGA	Erie	04/30/1993	.T.	JDC
9304021	06/25/1993	TOWN OF CHEEKTOWAGA	TOWN OF CHEEKTOWAGA	KELLY DRIVE	CHEEKTOWAGA	Erie	06/29/1993	.T.	RMC
9402785	05/25/1994	OIL IN SCAJAQUADA CREEK	TOWN OF CHEEKTOWAGA	KILBOURNE ROAD	CHEEKTOWAGA	Erie	05/25/1994	.T.	MJS
9408174	09/19/1994	TOWN OF CHEEKTOWAGA	TOWN OF CHEEKTOWAGA	HARLEM ROAD	CHEEKTOWAGA	Erie	10/26/1994	.T.	RMC
9410624	11/07/1994	TOWN OF CHEEKTOWAGA	TOWN OF CHEEKTOWAGA	BORDEN & LOSSON	CHEEKTOWAGA	Erie	11/08/1994	.T.	JDC
9606151	08/09/1996	CHEEKTOWAGA SANITATION DE	TOWN OF CHEEKTOWAGA	1763 KENSINGTON AVENUE	CHEEKTOWAGA	Erie	08/19/1996	.T.	MJS
9606902	08/29/1996	ROADSIDE	TOWN OF CHEEKTOWAGA	256 MEADOWLAWN	CHEEKTOWAGA	Erie	09/09/1996	.T.	RMC
9709327	11/11/1997	CHEEKTOWAGA GARBAGE TRUCK	TOWN OF CHEEKTOWAGA	VERN LANE & SANDY LANE	CHEEKTOWAGA	Erie	11/12/1997	.T.	RMC
9710549	12/09/1997	TOWN OF CHEEKTOWAGA LOT	NONE	1307 WALDEN AVENUE	CHEEKTOWAGA	Erie	09/23/1998	.T.	RMC
9711327	01/09/1998	CHEEKTOWAGA REFUSE TRUCK	TOWN OF CHEEKTOWAGA	BIEL STREET	CHEEKTOWAGA	Erie	01/12/1998	.T.	RMC
9802226	05/01/1998	CHEEKTOWAGA SANITATION	TOWN OF CHEEKTOWAGA	199 BEALE STREET	CHEEKTOWAGA	Erie	05/29/1998	.T.	KAB
9803720	06/23/1998	CHEEKTOWAGA TOWN HALL	ROBERT FETZER	3223 UNION ROAD	CHEEKTOWAGA	Erie	06/24/1998	.T.	JDC
9875134	10/22/1998	CHEEKTOWAGA REFUSE TRUCK	TOWN OF CHEEKTOWAGA	239 DIANE DRIVE	CHEEKTOWAGA	Erie	10/27/1998	.T.	SAC
9875178	11/04/1998	CHEEKTOWAGA CENTRAL GARAG	TOWN OF CHEEKTOWAGA	3175 UNION ROAD	CHEEKTOWAGA	Erie	07/01/1999	.T.	MJS
9875338	01/01/1999	CHEEKTOWAGA RECREAT CENTE	TOWN OF CHEEKTOWAGA	2600 HARLEM ROAD	CHEEKTOWAGA	Erie	07/01/1999	.F.	SAC
9875369	01/29/1999	TOWN OF CHEEKTOWAGA	TOWN OF CHEEKTOWAGA	500 LOSSON ROAD	CHEEKTOWAGA	Erie	08/23/1999	.F.	MJS
9875406	02/16/1999	TOWN OF CHEEKTOWAGA	TOWN OF CHEEKTOWAGA	3145 UNION ROAD	CHEEKTOWAGA	Erie	07/01/1999	.F.	MJS
9875478	03/24/1999	NIAGARA CANDY	TOWN OF CHEEKTOWAGA	3500 GENESEE STREET	CHEEKTOWAGA	Erie	03/24/1999	.F.	SAC
9906096	08/21/1999	CHEEKTOWAGA TOWN PARK	UNKNOWN	HARLEM ROAD	CHEEKTOWAGA	Erie	01/31/2000	.T.	RMC
9910285	11/26/1999	TOWN OF CHEEKTOWAGA STP	TOWN OF CHEEKTOWAGA DPW	HARLEM & CLINTON STREETS	CHEEKTOWAGA	Erie	11/26/1999	.T.	KAB
9975015	04/07/1999	CHEEKTOWAGA TRUCK 19	TOWN OF CHEEKTOWAGA HIGHW	SOUTH CREEK & NAGEL	CHEEKTOWAGA	Erie	04/07/1999	.T.	MF
9975257	06/01/1999	CHEEKTOWAGA PAVER WASHING	TOWN OF CHEEKTOWAGA	WEST END NORTH CREEK ROAD	CHEEKTOWAGA	Erie	10/19/1999	.T.	RMC
9975721	03/16/2000	TRUCK AT SKY HARBOR PARK	TOWN OF CHEEKTOWAGA	HARMONY AND MELODY	CHEEKTOWAGA	Erie	03/17/2000	.T.	RMC

NEW YORK STATE DEPARTMENT OF ENVIRONMENTAL CONSERVATION  
Division of Regulatory Services, Region 9, 270 Michigan Avenue  
Buffalo, New York 14203-2999, (716) 851-7165



Michael D. Zagata  
Commissioner

*David Locey*  
*Haz Waste Remediation*

April 10, 1996

*m. Hans*

DPL

Mr. Douglas Hutter  
Lauer • Manguso & Associates Architects  
4080 Ridge Lea Road  
Buffalo, New York 14228

FOIL

Releasable

Non-Releasable

Dear Mr. Hutter:

**RE: Lauer • Manguso & Assoc.  
Walgreens Parking Lot Expansion  
Town of Lancaster - Erie County  
DEC ID 9-1452-00153/00001  
BCOE NO. 96-976-0082  
L-M #94075A**

This will acknowledge receipt of your Application for permit and advise you that, pursuant to the above noted application for a Freshwater Wetland permit and Water Quality Certification, no Department permit will be required for the work described below:

Parking lot expansion along Cayuga Creek.

This determination does not, however, relieve you of any requirements under any other applicable laws, which may exist. You are advised to contact all appropriate federal (i.e. the U.S. Department of the Army, Corps of Engineers, Buffalo District Office), state, and/or local agencies for any approvals that may be required.

There is an old landfill in the area of your project, Stocks Pond, Site #915082. You should contact Mr. David Locey of this Department's Hazardous Waste Remediation Section at 716/851-7220 for information on any precautions necessary at this site.

A portion of the proposed project is located within the 100-year floodplain, according to the Federal Emergency Management Agency's Map No. 360236 0003 and 360236 0004. Appropriate floodproofing measures should be undertaken when working in this area so close to the stream bank. You should contact the Town of Lancaster regarding the necessity of a floodplain permit.

Mr. Douglas Hutter  
April 10, 1996  
Page 2

If you have any questions or comments in regard to this letter or your responsibilities under N.Y.S. Environmental Conservation Law, please do not hesitate to contact Ms. Penny Dempsey of this office at the above number. Thank you.

Respectfully,



Steven J. Doleski  
Regional Permit Administrator

PRD/dz

cc: Mr. David Locey, Region 9 Division of Hazardous Waste Radiation w/enc.  
Mr. Mel Schroeder, US Dept. of the Army, Corps of Engineers, Buffalo District Office  
Town of Lancaster w/enc.  
Mr. Andy Hunt, H.H. Acquisition Corp.



File: Stocks Pond (site #915082)  
915082

March 14 1996 Telephone call from MIKE TEELING of  
Groundwater Technologies (634 1291)

MT is working for a company interested in purchasing  
the Stocks Pond site. MT/GT has collected some  
subsurface soil samples, and finished a records  
search - discovered that site (delisted) was  
added to the "Hazardous Substance Waste Disposal  
Site Study". Draft report released some time ago

MT noted some errors/discrepancies in the report  
and asked how would his client petition the DEC  
to have the site removed from this new list?

March 15 - Writer obtained copy of the draft report  
John Swartwout, BHS, EIS identified as contact  
Called MT and advised him to call Swartwout  
and provide (in writing) evidence that the site  
should not be included in the final haz sub. site  
report

Revisions/errors noted in draft report attached

PL

New York State Department of Environmental Conservation  
 Division of Hazardous Waste Remediation  
 Hazardous Substance Waste Disposal Site - Description  
 Draft - Subject To Revision

<b>Site Name</b> Stock's Pond	<b>Registry</b> Y	<b>Site Number</b> HRS Score	<b>Hazardous Substances Disposed</b>
<b>Address</b> Depew 14043	<b>Reg. Site ID</b> 915082	<b>HRS Date</b> HRS Score	
<b>County</b> Erie	<b>Site Code</b> 3B	<b>Acres</b> 2.50	<b>VOCs</b> N <b>Semi-VOCs</b> Y <b>PCBs</b> N <b>Pesticides</b> N <b>Metals</b> Y <b>Asbestos</b> N
<b>Region</b> 9	<b>RCRA</b> U		<b>Samples Collected</b>  Surface Water  SEDIMENT  -Subsurface Soil
<b>Owner</b> P	<b>EPA ID</b>		
<b>Owner Name</b> Leo Piotrowski	<b>Latitude</b>		
<b>Address</b> 126 Lexington Green West Seneca	<b>Longitude</b>		
<b>Telephone</b> (716)675-5453	<b>Quadrangle</b>		
	<b>Is Site Active ?</b>		
	<b>Years of Operation</b> Completed Investigation?	to 1977 Phase 1	
<b>Operator</b> P			
<b>Oper. Name</b> Same			
<b>Address</b> Same			
<b>Telephone</b> Same			

Does a threat to the Environment or the Public Health exist? **E/P**

But is it a significant threat?

Site Impact Data - Affected Media

<b>Contamination of...</b>		<b>Active Drinking Water Supply?</b>	Y
...Surface Water?	U	<b>Hazardous Substance Exposed?</b>	U
...Groundwater?	U	<b>Controlled Site Access?</b>	N
...Drinking Water?	N	<b>Ambient Air Contamination?</b>	N
<b>Surface Water Class</b>	C	<b>Threat of Direct Contact?</b>	U
<b>Groundwater Class</b>	U	<b>Documented Fish or Wildlife Mortality?</b>	N
		<b>Impact on special status fish or wildlife resource?</b>	N

Describe the threat posed by disposed hazardous substance.

The wastes exposed on the bank of the Cayuga Creek potentially pose both a public health and environmental risk. Contaminants leaching or eroding into Cayuga Creek could impact water quality and aquatic life.

Describe the site.

Due to construction and development of Arby's, site is almost completely paved over. Cayuga Creek runs alongside. There are several areas of 20 year-old berms. Foundry sand and construction debris are exposed on the bank.

Hazardous Substances Disposed

Foundry sands - composition unknown, dried bentonite clay sludge

Selected Analytical Information

Air

Surface Water  
phenol 9ug/g; lead 140ug/g; chromium 15ug/g

Surface Soil

Waste

EPToxicity

Groundwater

Sediment

Subsurface Soil

phenol .02mg/l; lead .1mg/l; chromium .036mg/l

Leachate

TCLP

1981 data

does not include the 1992 data

Site Impact Data

Surface Water

nearest: 50ft., south

Groundwater

nearest depth: 2ft.?

Drinking Water

nearest: 10miles

Fish or Wildlife Mortality

Special Status Fish or Wildlife Resource

Building

nearest: on-site, restaurant

Regulatory Agencies Involved

NYSDEC  
USEPA

Preparer

Sarah Slack (jjs)  
Environmental Eng. Tech  
NYSDEC  
August 19, 1994

Nominated By

Groundwater Technologies collected composite soils from 4 borings - TCL analysis of TCLP extract (?) - no phenols found. 3/15/96 suggested to M. Teeling that he contact Swartwood - about revising this description (see Region 9) and meet w/ Region 9 re: voluntary cleanup possible

Chem Bulk Storage: List of Hazardous Substances  
6 NYCRR Part 597 [pursuant to ECL 37-0103]

John Swartout (518) 457 0639 BHSC, Eastern Invert Section

From the draft report (12/94):

1121 sites considered

- 125 rejected (no haz subs.)

996

- 384 rejected (no significant threat)

612

42 confirmed significant threat

238-319 high probability of significant threat

\*1.6 - 2 billion proposed

Draft report called for under new section of ECL 27-1312  
to "...guide the Legislature in determining how  
to address waste disposal sites containing hazardous  
substances."

(pg. 4) "...nominating party often relied on very limited data.  
This study should be considered a preliminary estimate  
of sites which may require further investigation and/or remedial  
action"

60 day comment period, final study when 15 months  
of off date of 27-1312 (March 14 1994) => final 6/95?



NEW YORK STATE DEPARTMENT OF ENVIRONMENTAL CONSERVATION

APPLICATION FOR ACCESS TO RECORDS

(See Instructions on Reverse Side)

NUMBER

• TO THE DEPARTMENT OF ENVIRONMENTAL CONSERVATION:

I hereby apply to inspect the following records under the provisions of the Freedom of Information Law:

Stock's Pond Records & Reports

APPLICANT

After inspection, should I desire copies of all or part of the records inspected, I will identify the records to be copied and hereby offer to promptly pay the established fees. (Cost of reproduction or 25¢ per page as applicable). Contact me if cost will exceed \$

Name (Print or type) Mark Colmerauer Telephone No. (716) 634-1291

Attention of: c/o Groundwater Technology, Inc

Mailing Address #14, 60 Earhart Dr., Williamsville, NY 14221

Signature Mark Colmerauer Date 10/24/95

• TO THE APPLICANT:

—Records Provided

- The reproduction costs for the records provided are \$ NA
Records have been (partially, fully) provided. (If not fully provided, date when records are expected to be fully provided: )

—Records Not Available

- Records cannot be found after diligent search
The Department is not the custodian for records indicated

—Records Denied

I hereby certify that access to the records—or part of the records—circled above has been denied to the applicant for the reason(s) checked below:

- Specifically exempt by other statute
Unwarranted invasion of personal privacy
Would impair present or imminent contract awards or collective bargaining negotiations
Are examination questions or answers
Are inter-agency or intra-agency materials that are not:
statistical or factual tabulations or data
instructions to staff that affect the public
final agency policy or determinations; or
external audits, including but not limited to audits performed by the comptroller and the federal government
Would endanger the life or safety of any person
Are compiled for law enforcement purposes and which, if disclosed would:
interfere with law enforcement investigations or judicial proceedings
deprive a person of the right to a fair trial or impartial adjudication
identify a confidential source or disclose confidential information relating to a criminal investigation, or
reveal criminal investigative techniques or procedures, except routine techniques and procedures
Are computer access codes
Are trade secrets

Identification of records withheld (attach listing if additional space is required) and/or explanation if appropriate:

RECORDS CUSTODIAN

Records Custodian Signature

David P. Loay

Title

Environ. Engineer I

Date

10/24/95

BONDED

INSURED

*Dave  
Looney*



37682

634-2671

*returned*

INDUCON PARK, 440 LAWRENCE BELL DR, AMHERST, NY 14221

AMOUNT \_\_\_\_\_ DATE 10-26-95

DRIVER 12 WT 100Y

TO DEL (3RD)

FROM IN/OUT


CHARGED TO ~~NO #~~ 5024

RECEIVED BY Vern P. Marsh

P.O. \_\_\_\_\_

Unless a greater value is declared in writing on this receipt, the shipper hereby releases the property to a value not exceeding \$100. per shipment.

PLN  
DPL



New York State Department of Environmental Conservation  
50 Wolf Road, Albany, New York 12233 - 7010

MAR 21 1995

RECEIVED

MAR 23 1995

NYSDEC-REG. 9  
FOIL  
 REL  UNREL

Mr. Joseph Gabner  
184 Kieffer Avenue  
Depew, NY 14043

Dear Mr. Gabner:

Re: Stock's Pond, Site ID#915082

Thank you for your January 30, 1995 letter regarding the referenced site. The Division of Hazardous Waste Remediation has reviewed all of the available information regarding the site and has decided to proceed with the removal of the site from the Registry of Inactive Hazardous Waste Sites. The basis for this removal is the lack of hazardous waste disposal.

Your letter expressed concern that health problems experienced by you and other residents on your street may be related to contaminants from the Stock's Pond site. In order for a person to be affected by a chemical contaminant, a person must be exposed to the chemical. Exposure can be caused by eating or drinking the chemical, by breathing the chemical or by the chemical coming in direct contact with your skin.


However, approximately 75% of the Stock's Pond site has been paved, limiting contact with any potentially contaminated media. The residences in the vicinity of the site are served by public water, eliminating the potential for ingestion (drinking) of groundwater from the site. Additionally, the contaminants found in the surface water and sediment samples taken at Cayuga Creek were not at levels that the New York State Department of Health considers to be a health concern. The contaminant levels found in those samples were similar to concentrations found in the upstream, or background, sample. Because the potential for direct contact with contamination is minimal and the levels of the chemicals found in the creek were low, the chemicals found at the site do not represent a public health threat.

If you have questions about specific medical concerns, you may contact the New York State Department of Health toll-free at 1-800-458-1158 extension 402. The Department has medical staff trained in environmental health.

For your information, the Division of Hazardous Waste Remediation staff in Albany was not aware of the possibility of widening Broadway. This was therefore not a factor in our

Registry decision. Please feel free to call me at (518) 457-0639 if you have any other questions regarding the site.

Sincerely,



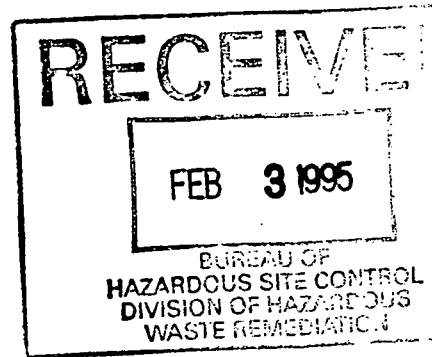
Elaine M. Zuk  
Engineering Geologist 2  
Eastern Investigation Section  
Bureau of Hazardous Site Control  
Division of Hazardous Waste Remediation

cc: Al Wakeman, NYSDOH

bcc: A. Carlson  
R. Tuers  
~~D. Locey~~  
P. Buechi  
E. Barcomb  
R. Marino  
J. Swartwout to  
E. Zuk  
File

EZ/ez

John



Dear Mrs. Zuk.

This is in response to a letter that I recieved on 12-27-94 . As to the Stock pond Registry #915082 hazardous waste site. This is the frist time that I ever heard of this and I have live in is house for 8 years. I would like to think AJ Wakeman and Elaine Zuk for all the help they gave me. But there some problems that I would like some answers to.

There are some health problems on our street. There are two people that have lose there kindeys that live on the same side that this site is on .My wife has a tumor on her pituary gland and we both have a throid problems all in the last 5years. I would like to have more testing done on this site.

I know why the state would like this site off the Registry ,because they would like to widen Broadway

Thank you very much


*Joseph Gabner*

1-30-95

(716) 684-0204



New York State Department of Environmental Conservation  
50 Wolf Road, Albany, New York 12233 - 7010



PLN  
DPL

**MAR 21 1995**

**RECEIVED**

MAR 23 1995

Mr. John S. Wojcik  
Supt. of Public Works  
Department of Public Works  
315 Borden Road  
Depew, NY 14043

NYSDEC-REG. 9  
FOIL  
 REL  UNREL

Dear Mr. Wojcik:

**Re: Stock's Pond, Site ID#915082**

Thank you for your January 25, 1995 letter regarding the referenced site. The Division of Hazardous Waste Remediation has reviewed all of the available information regarding the site and has decided to proceed with the removal of the site from the Registry of Inactive Hazardous Waste Sites. The basis for this removal is the lack of hazardous waste disposal.

Your letter expressed concern about potential human exposures to contaminants from the Stock's Pond site. In order for a person to be affected by a chemical contaminant, a person must be exposed to the chemical. Exposure can be caused by eating or drinking the chemical, by breathing the chemical or by the chemical coming in direct contact with your skin.

However, approximately 75% of the Stock's Pond site has been paved, limiting contact with any potentially contaminated media. The residences in the vicinity of the site are served by public water, eliminating the potential for ingestion (drinking) of groundwater from the site. Additionally, the contaminants found in the surface water and sediment samples taken at Cayuga Creek were not at levels that the New York State Department of Health considers to be a health concern. The contaminant levels found in those samples were similar to concentrations found in the upstream, or background, sample. Because the potential for direct contact with contamination is minimal and the levels of the chemicals found in the creek were low, the chemicals found at the site do not represent a public health threat.

If you have questions about specific medical concerns, you may contact the New York State Department of Health toll-free at 1-800-458-1158 extension 402. The Department has medical staff trained in environmental health.

Please feel free to call me at (518) 457-0639 if you have any other questions regarding the site.

Sincerely,



Elaine M. Zuk  
Engineering Geologist 2  
Eastern Investigation Section  
Bureau of Hazardous Site Control  
Division of Hazardous Waste Remediation

cc: Al Wakeman, NYSDOH

bcc: A. Carlson  
R. Tuers  
~~D. Locey~~  
P. Buechi  
E. Barcomb  
R. Marino  
J. Swartwout to  
E. Zuk  
File

EZ/ez

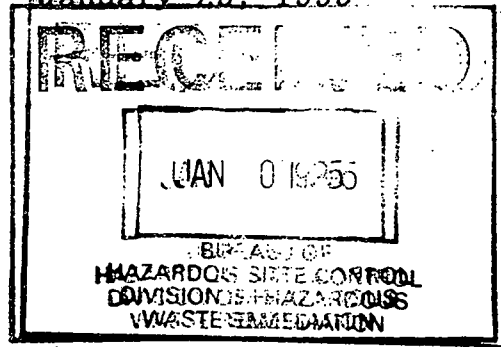


DEPARTMENT of PUBLIC WORKS ○ 315 BORDEN ROAD ○ DEPEW, NEW YORK 14043

"the village of unexcelled opportunity"

JOHN S. WOJCIK  
Supt. of Public Works

January 25, 1995



Elaine Zuk  
New York State D.E.C.  
50 Wolf Road  
Albany, New York 12233-7010

Re: Site #915082 Stock's Pond

Dear Elaine Zuk:

After review of the Engineering Investigation of Waste Site (#915082 Stock's Pond), and the comment in your letter stating that, a significant threat has not been fully evaluated. Also the potential for human exposure is still possible to the East of the site. At this time I do not feel comfortable having this site delisted until a full Community Hazardous assessment is completed, and residents, along with myself have a opportunity to review it.

Thank you for giving us an opportunity to be heard, looking forward to seeing the full evaluation.

Thank you,

John S. Wojcik  
Supt. of Public Works

cc: Village Clerk  
Michael Rusinek, Mayor  
John Coniglio, OSEA  
Joe Gabner, 104 Kieffer



STATE OF NEW YORK  
DEPARTMENT OF HEALTH

Office of Public Health

11 University Place Albany, New York 12203-3399

Barbara A. DeBuono, M.D., M.P.H.  
Commissioner

RECEIVED

MAR 16 1995

NYSDEC-REG. 9

FOIL

✓ REL UNREL

Karen Schimke  
Executive Deputy Commissioner

March 13, 1995

Ms. Elaine Zuk  
Bureau of Hazardous Site Control  
NYS Department of Environmental Conservation  
50 Wolf Road  
Albany, NY 12233

RE: Stocks Pond  
Depew, Erie County  
Site ID #915082

Dear Ms. Zuk:

I have reviewed the fax you sent to me containing the letter from Mr. Gabner and the letter from John Wojcik of the Village of Depew Department of Public Works. I would like you to include in your response letter the following comments to address the health concerns in Mr. Gabner's letter:

**Your letter also expressed concern that health problems experienced by residents on your street may be related to contaminants from the Stocks Pond site. In order for a person to be affected by a chemical contaminant, a person must be exposed to the chemical. Exposure can be caused by eating or drinking the chemical, by breathing the chemical, or by the chemical coming in direct contact with your skin.**

**However, approximately 75% of the Stocks Pond site has been paved, preventing contact with any potentially contaminated media. The residences in the vicinity of the site are served by public water, eliminating the potential for ingestion (drinking) of groundwater from the site. Additionally, the contaminants found in the surface water and sediment samples taken at Cayuga Creek were not at levels that the New York State Department of Health considers to be a health concern. The contaminant levels found in these samples were similar to the concentrations found in the upstream, or background, sample. Because the potential for direct contact with site contamination is minimal and the levels of the chemicals found in Cayuga Creek were low, the chemicals found at the site do not represent a public health threat.**

**If you have questions about specific medical concerns, you may contact the New York State Department of Health toll-free at 1-800-458-1158 extension 402. The Department has medical staff trained in environmental health.**

I recommend using the same language for the response to Mr. Wojcik's letter with the exception of the first sentence. This sentence should be replaced with the following:

Your letter expressed concern about potential human exposures to site contaminants.

If there are any questions, please contact me at 458-6309.

Sincerely,


*Richard E. Tuers*

Richard E. Tuers  
Assistant Sanitary Engineer  
Bureau of Environmental Exposure  
Investigation

pdk/95067PRO0009

cc: Dr. G.A. Carlson  
Mr. A. Wakeman/Mr. C. Amento  
Dr. O. Smith-Blackwell/Mr. C. O'Connor  
Mr. J. Kociela, ECHD  
Mr. D. Locey - DEC Reg. 9

New York State Department of Environmental Conservation  
50 Wolf Road, Albany, New York 12233 - 7010



MLD  
DPL

RECEIVED

MAR 13 1995

NYSDEC-REG. 9  
FOIL  
 REL  UNREL

MAR - 9 1995

4827 Broadway Inc.  
4827 Broadway  
West Seneca, New York 14224

Dear Sir:

Re: DEC Site #915082  
Stocks Pond  
South East Corner of Broadway & Transit Rd.  
Depew, New York 14043

The 60 day notification period and inclusive 30 day public comment period have ended. These requirements were established for the proposed deletion of sites from the New York State Registry of Inactive Hazardous Waste Disposal Sites (the Registry). Comments have been received and have been forwarded to the Region 9 Office, 270 Michigan Avenue, Buffalo, New York 14203, (716) 851-7220, which is the designated document repository for this site. Please contact this repository for a summary of these comments. No comments were received which would cause this Department to reconsider its deletion recommendation. Therefore, the site has been deleted from the Registry effective with receipt of this letter.

Please refer questions to Elaine Zuk, NYSDEC, 50 Wolf Road, Albany, New York 12233-7010, (518) 457-0639.

Sincerely,

Robert L. Marino  
Chief  
Site Control Section  
Bureau of Hazardous Site control  
Division of Hazardous Waste Remediation

bcc: E. Zuk  
R. Marino  
R. Dana  
A. Carlson  
B. Bentley  
L. Condra  
P. Buechi, R/9  
T. Reamon  
A. Sylvester

AS/srh



MAR - 9 1995

Leo Piotrowski  
126 Lexington Green  
West Seneca, New York 14224

Dear Mr. Piotrowski:

Re: DEC Site #915082  
Stocks Pond  
South East Corner of Broadway & Transit Rd.  
Depew, New York 14043

The 60 day notification period and inclusive 30 day public comment period have ended. These requirements were established for the proposed deletion of sites from the New York State Registry of Inactive Hazardous Waste Disposal Sites (the Registry). Comments have been received and have been forwarded to the Region 9 Office, 270 Michigan Avenue, Buffalo, New York 14203, (716) 851-7220, which is the designated document repository for this site. Please contact this repository for a summary of these comments. No comments were received which would cause this Department to reconsider its deletion recommendation. Therefore, the site has been deleted from the Registry effective with receipt of this letter.

Please refer questions to Elaine Zuk, NYSDEC, 50 Wolf Road, Albany, New York 12233-7010, (518) 457-0639.

Sincerely,

A handwritten signature in cursive script that reads "Robert L. Marino".

Robert L. Marino  
Chief  
Site Control Section  
Bureau of Hazardous Site control  
Division of Hazardous Waste Remediation

bcc: E. Zuk  
R. Marino  
R. Dana  
A. Carlson  
B. Bentley  
L. Condra  
P. Buechi, R/9  
T. Reamon  
A. Sylvester

AS/srh