

ERIE COUNTY CLERK'S OFFICE



County Clerk's Recording Page

Return to:  
BOX 29

Party 1:  
AMERON INTERNATIONAL CORPORATION

Party 2:  
NEW YORK STATE DEPT OF  
ENVIRONMENTAL CONSERVATION

Book Type: V Book: 107 Page: 2616  
Page Count: 10  
Doc Type: MISC REC DOC  
Rec Date: 09/20/2012  
Rec Time: 11:39:03 AM  
Control #: 2012213748  
UserID: Nancy  
Trans #: 12146325  
Document Sequence Number

Recording Fees:

Fee 1	\$70.00
Fee 2	\$1.00
COE STATE \$14.25 GEN	\$14.25
COE STATE \$4.75 RM	\$4.75
MARKOFF FEE	\$1.00

Consideration Amount:

BASIC MT	\$0.00
SONYMA MT	\$0.00
ADDL MT/NFTA	\$0.00
SP MT/M-RAIL	\$0.00
NY STATE TT	\$0.00
ROAD FUND TT	\$0.00

---

**Total: \$91.00**

STATE OF NEW YORK  
ERIE COUNTY CLERK'S OFFICE

WARNING – THIS SHEET CONSTITUTES THE CLERK'S ENDORSEMENT REQUIRED  
BY SECTION 319&316-a (5) OF THE REAL PROPERTY LAW OF THE STATE OF NEW  
YORK. DO NOT DETACH. THIS IS NOT A BILL.

Christopher L. Jacobs  
County Clerk

**ENVIRONMENTAL EASEMENT GRANTED PURSUANT TO ARTICLE 71, TITLE 36  
OF THE NEW YORK STATE ENVIRONMENTAL CONSERVATION LAW**

**THIS INDENTURE** made this 25<sup>th</sup> day of July, 2012 between Owner(s) Ameron International Corporation, having an office at 245 Los Robles Avenue, County of Los Angeles, State of California ("the Grantor"), and The People of the State of New York (the Grantee), acting through their Commissioner of the Department of Environmental Conservation ("the Commissioner") with its headquarters located at 625 Broadway, Albany, New York 12233,

**WHEREAS**, the Legislature of the State of New York has declared that it is in the public interest to encourage the remediation of abandoned and likely contaminated properties that threaten the health and vitality of the communities they burden while at the same time ensuring the protection of public health and the environment; and

**WHEREAS**, the Legislature of the State of New York has declared that it is in the public interest to establish within the Department a statutory environmental remediation program that includes the use of Environmental Easements as an enforceable means of ensuring the performance of operation, maintenance, and/or monitoring requirements and the restriction of future uses of the land, when an environmental remediation project leaves residual contamination at levels that have been determined to be safe for a specific use, but not all uses, or which includes engineered structures that must be maintained or protected against damage to perform properly and be effective, or which requires groundwater use or soil management restrictions; and

**WHEREAS**, the Legislature of the State of New York has declared that Environmental Easement shall mean an interest in real property, created under and subject to the provisions of Article 71, Title 36 of the New York State Environmental Conservation Law ("ECL") which contains a use restriction and/or a prohibition on the use of land in a manner inconsistent with engineering controls which are intended to ensure the long term effectiveness of a site remedial program or eliminate potential exposure pathways to hazardous waste or petroleum; and

**WHEREAS**, Grantor, is the owner of real property located at the address of 119 Colgate Avenue in the City of Buffalo, County of Erie and State of New York, known and designated on the tax map of the County Clerk of Erie as tax map parcel numbers: SBL 133.62-2-1.11 being the same as that property conveyed to Grantor by deeds dated June 26, 1944 and April 26, 1946 and recorded in the Erie County Clerk's Office in Liber 3557, Page 382 and Liber 3882, Page 20, respectively, comprising approximately 1.953 acres, and hereinafter more fully described in the Land Title Survey dated October 25, 2010 prepared by Millard, MacKay & Delles, which will be attached to the Site Management Plan. The property description (the "Controlled Property") is set forth in and attached hereto as Schedule A; and ✓

**WHEREAS**, the Department accepts this Environmental Easement in order to ensure the protection of human health and the environment and to achieve the requirements for remediation established for the Controlled Property until such time as this Environmental Easement is extinguished pursuant to ECL Article 71, Title 36; and

**NOW THEREFORE**, in consideration of the mutual covenants contained herein and the

terms and conditions of Order on Consent Number: 915133, Grantor conveys to Grantee a permanent Environmental Easement pursuant to ECL Article 71, Title 36 in, on, over, under, and upon the Controlled Property as more fully described herein ("Environmental Easement").

1. Purposes. Grantor and Grantee acknowledge that the Purposes of this Environmental Easement are: to convey to Grantee real property rights and interests that will run with the land in perpetuity in order to provide an effective and enforceable means of encouraging the reuse and redevelopment of this Controlled Property at a level that has been determined to be safe for a specific use while ensuring the performance of operation, maintenance, and/or monitoring requirements; and to ensure the restriction of future uses of the land that are inconsistent with the above-stated purpose.

2. Institutional and Engineering Controls. The controls and requirements listed in the Department approved Site Management Plan ("SMP") including any and all Department approved amendments to the SMP are incorporated into and made part of this Environmental Easement. These controls and requirements apply to the use of the Controlled Property, run with the land, are binding on the Grantor and the Grantor's successors and assigns, and are enforceable in law or equity against any owner of the Controlled Property, any lessees and any person using the Controlled Property.

A. (1) The Controlled Property may be used for:

Commercial as described in 6 NYCRR Part 375-1.8(g)(2)(iii) and Industrial as described in 6 NYCRR Part 375-1.8(g)(2)(iv)

(2) All Engineering Controls must be operated and maintained as specified in the Site Management Plan (SMP);

(3) All Engineering Controls must be inspected at a frequency and in a manner defined in the SMP.

(4) Groundwater and other environmental or public health monitoring must be performed as defined in the SMP;

(5) Data and information pertinent to Site Management of the Controlled Property must be reported at the frequency and in a manner defined in the SMP;

(6) All future activities on the property that will disturb remaining contaminated material must be conducted in accordance with the SMP;

(7) Monitoring to assess the performance and effectiveness of the remedy must be performed as defined in the SMP.

(8) Operation, maintenance, monitoring, inspection, and reporting of any mechanical or physical components of the remedy shall be performed as defined in the SMP.

(9) Access to the site must be provided to agents, employees or other representatives of the State of New York with reasonable prior notice to the property owner to assure compliance with the restrictions identified by this Environmental Easement.

B. The Controlled Property shall not be used for Residential or Restricted Residential, and the above-stated engineering controls may not be discontinued without an amendment or extinguishment of this Environmental Easement.

C. The SMP describes obligations that the Grantor assumes on behalf of Grantor, its successors and assigns. The Grantor's assumption of the obligations contained in the SMP which may include sampling, monitoring, and/or operating a treatment system, and providing certified reports to the NYSDEC, is and remains a fundamental element of the Department's determination that the Controlled Property is safe for a specific use, but not all uses. The SMP may be modified in accordance with the Department's statutory and regulatory authority. The Grantor and all successors and assigns, assume the burden of complying with the SMP and obtaining an up-to-date version of the SMP from:

Regional Remediation Engineer  
NYSDEC – Region 9  
Division of Environmental Remediation  
270 Michigan Avenue  
Buffalo, New York 14202  
Phone: (716)-851-7000

or

Site Control Section  
Division of Environmental Remediation  
NYSDEC  
625 Broadway  
Albany, New York 12233  
Phone: (518) 402-9553

D. Grantor must provide all persons who acquire any interest in the Controlled Property a true and complete copy of the SMP that the Department approves for the Controlled Property and all Department-approved amendments to that SMP.

E. Grantor covenants and agrees that until such time as the Environmental Easement is extinguished in accordance with the requirements of ECL Article 71, Title 36 of the ECL, the property deed and all subsequent instruments of conveyance relating to the Controlled Property shall state in at least fifteen-point bold-faced type:

**This property is subject to an Environmental Easement held by the New York State Department of Environmental Conservation pursuant to Title 36 of Article 71 of the Environmental Conservation Law.**

F. Grantor covenants and agrees that this Environmental Easement shall be incorporated in full or by reference in any leases, licenses, or other instruments granting a right to use the Controlled Property.

G. Grantor covenants and agrees that it shall annually, or such time as NYSDEC may allow, submit to NYSDEC a written statement by an expert the NYSDEC may find acceptable certifying under penalty of perjury, in such form and manner as the Department may require, that:

(1) the inspection of the site to confirm the effectiveness of the institutional and engineering controls required by the remedial program was performed under the direction of the individual set forth at 6 NYCRR Part 375-1.8(h)(3).

(2) the institutional controls and/or engineering controls employed at such site:

(i) are in-place;

(ii) are unchanged from the previous certification, or that any identified changes to the controls employed were approved by the NYSDEC and that all controls are in the Department-approved format; and

(iii) that nothing has occurred that would impair the ability of such control to protect the public health and environment;

(3) the owner will continue to allow access to such real property to evaluate the continued maintenance of such controls;

(4) nothing has occurred that would constitute a violation or failure to comply with any site management plan for such controls;

(5) the report and all attachments were prepared under the direction of, and reviewed by, the party making the certification;

(6) to the best of his/her knowledge and belief, the work and conclusions described in this certification are in accordance with the requirements of the site remedial program, and generally accepted engineering practices; and

(7) the information presented is accurate and complete.

3. Right to Enter and Inspect. Grantee, its agents, employees, or other representatives of the State may enter and inspect the Controlled Property in a reasonable manner and at reasonable times to assure compliance with the above-stated restrictions.

4. Reserved Grantor's Rights. Grantor reserves for itself, its assigns, representatives, and successors in interest with respect to the Property, all rights as fee owner of the Property, including:

A. Use of the Controlled Property for all purposes not inconsistent with, or limited by the terms of this Environmental Easement;

B. The right to give, sell, assign, or otherwise transfer part or all of the underlying fee interest to the Controlled Property, subject and subordinate to this Environmental Easement;

5. Enforcement

A. This Environmental Easement is enforceable in law or equity in perpetuity by

Grantor, Grantee, or any affected local government, as defined in ECL Section 71-3603, against the owner of the Property, any lessees, and any person using the land. Enforcement shall not be defeated because of any subsequent adverse possession, laches, estoppel, or waiver. It is not a defense in any action to enforce this Environmental Easement that: it is not appurtenant to an interest in real property; it is not of a character that has been recognized traditionally at common law; it imposes a negative burden; it imposes affirmative obligations upon the owner of any interest in the burdened property; the benefit does not touch or concern real property; there is no privity of estate or of contract; or it imposes an unreasonable restraint on alienation.

B. If any person violates this Environmental Easement, the Grantee may revoke the Certificate of Completion with respect to the Controlled Property.

C. Grantee shall notify Grantor of a breach or suspected breach of any of the terms of this Environmental Easement. Such notice shall set forth how Grantor can cure such breach or suspected breach and give Grantor a reasonable amount of time from the date of receipt of notice in which to cure. At the expiration of such period of time to cure, or any extensions granted by Grantee, the Grantee shall notify Grantor of any failure to adequately cure the breach or suspected breach, and Grantee may take any other appropriate action reasonably necessary to remedy any breach of this Environmental Easement, including the commencement of any proceedings in accordance with applicable law.

D. The failure of Grantee to enforce any of the terms contained herein shall not be deemed a waiver of any such term nor bar any enforcement rights.

6. Notice. Whenever notice to the Grantee (other than the annual certification) or approval from the Grantee is required, the Party providing such notice or seeking such approval shall identify the Controlled Property by referencing the following information:

County, NYSDEC Site Number, NYSDEC Brownfield Cleanup Agreement, State Assistance Contract or Order Number, and the County tax map number or the Liber and Page or computerized system identification number.

Parties shall address correspondence to:      Site Number: 915133  
Office of General Counsel  
NYSDEC  
625 Broadway  
Albany New York 12233-5500

With a copy to:      Site Control Section  
Division of Environmental Remediation  
NYSDEC  
625 Broadway  
Albany, NY 12233

All notices and correspondence shall be delivered by hand, by registered mail or by Certified mail and return receipt requested. The Parties may provide for other means of receiving and communicating notices and responses to requests for approval.

7. Recordation. Grantor shall record this instrument, within thirty (30) days of execution of this instrument by the Commissioner or her/his authorized representative in the office of the recording officer for the county or counties where the Property is situated in the manner prescribed by Article 9 of the Real Property Law.

8. Amendment. Any amendment to this Environmental Easement may only be executed by the Commissioner of the New York State Department of Environmental Conservation or the Commissioner's Designee, and filed with the office of the recording officer for the county or counties where the Property is situated in the manner prescribed by Article 9 of the Real Property Law.

9. Extinguishment. This Environmental Easement may be extinguished only by a release by the Commissioner of the New York State Department of Environmental Conservation, or the Commissioner's Designee, and filed with the office of the recording officer for the county or counties where the Property is situated in the manner prescribed by Article 9 of the Real Property Law.

10. Joint Obligation. If there are two or more parties identified as Grantor herein, the obligations imposed by this instrument upon them shall be joint and several.

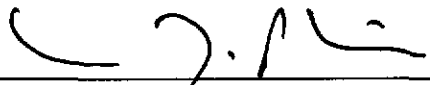
**IN WITNESS WHEREOF,** Grantor has caused this instrument to be signed in its name.

Ameron International Corporation

By(1):  \_\_\_\_\_

Print Name: Gary Wagner

Title: Senior Vice President      Date: 7/19/11

By(2):  \_\_\_\_\_

Print Name: Leonard J. McGill

Title: Secretary      Date: 7/19/11


**Grantor's Acknowledgment**

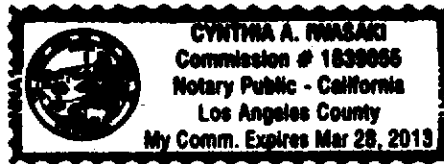
STATE OF CALIFORNIA     )  
  ) ss:  
COUNTY OF LOS ANGELES)

On the 19 day of July, in the year 2011, before me, Cynthia A. Iwasaki, Notary Public, personally appeared Gary Wagner and Leonard J. McGill, who proved to me on the basis of satisfactory evidence to be the person(s) whose name ~~is~~ (are) subscribed to the within instrument and acknowledged to me that ~~he/she~~ they executed the same in ~~his/her~~ their authorized capacity(ies), and that by ~~his/her~~ their signature(s) on the instrument, the person(s), or the entity upon behalf of which the person(s) acted, executed the instrument.

I certify under PENALTY OF PERJURY under the laws of the State of California that the foregoing paragraph is true and correct.

WITNESS my hand and official seal.

  
Notary Public




**Grantor's Acknowledgment**

STATE OF                             )  
  ) ss:  
COUNTY OF                         )

On the \_\_\_\_\_ day of \_\_\_\_\_, in the year 20\_\_\_\_, before me, the undersigned, personally appeared \_\_\_\_\_, personally known to me or proved to me on the basis of satisfactory evidence to be the individual(s) whose name is (are) subscribed to the within instrument and acknowledged to me that he/she/they executed the same in his/her/their capacity(ies), and that by his/her/their signature(s) on the instrument, the individual(s), or the person upon behalf of which the individual(s) acted, executed the instrument.

\_\_\_\_\_  
Notary Public


**THIS ENVIRONMENTAL EASEMENT IS HEREBY ACCEPTED BY THE PEOPLE OF THE STATE OF NEW YORK, Acting By and Through the Department of Environmental Conservation as Designee of the Commissioner,**

By:   
Robert W. Schick, Director  
Division of Environmental Remediation

**Grantee's Acknowledgment**

STATE OF NEW YORK     )  
  ) ss:  
COUNTY OF ALBANY     )

On the 25 day of July, in the year 2012 before me, the undersigned, personally appeared Robert W. Schick, personally known to me or proved to me on the basis of satisfactory evidence to be the individual(s) whose name is (are) subscribed to the within instrument and acknowledged to me that he/she/ executed the same in his/her/ capacity as Designee of the Commissioner of the State of New York Department of Environmental Conservation, and that by his/her/ signature on the instrument, the individual, or the person upon behalf of which the individual acted, executed the instrument.

  
Notary Public - State of New York  
**David J. Chiassano**  
Notary Public, State of New York  
No. 01CH5032146  
Qualified in Schenectady County  
Commission Expires August 22, 2014

## **SCHEDULE "A" PROPERTY DESCRIPTION**

### **PARCEL "A"**

ALL THAT TRACT OR PARCEL OF LAND situate in the City of Buffalo, County of Erie and State of New York, known as lots numbers 19, 20, 21, 22, 23, 24, 25, 26, 27, 28, 29, 30, 31, 32, 33, 34, 35, 36, 37, 38, 39 and 40, inclusive, in Block "F", as laid out and described on a certain map showing subdivision of part of the Howard Estate Lands in Lot 45, Township 10, Range 8, made by Dennison Fairchild, C.E., November 13, 1906 and filed in the Erie County Clerk's Office under Cover No. 782, more particularly described as follows:

COMMENCING at the point of intersection of the south line of Colgate Avenue with the east line of subdivision lot number 40 aforesaid, which point of commencement is 1049 feet westerly from the westerly line of South Park Avenue; running thence southerly along the easterly line of Subdivision Lot number 40 and substantially at right angles to Colgate Avenue 112 feet to the southerly line of Lot 45; thence westerly and along the southerly line of Lot 45, 666 feet to the easterly line of Subdivision lot number 18; thence northerly along the easterly line of Subdivision lot number 18, 112 feet to the south line of Colgate Avenue; thence easterly and along the south line of Colgate Avenue 666 feet to the point or place of beginning.

### **PARCEL "B"**

ALL THAT TRACT OR PARCEL OF LAND situate in the City of Buffalo, County of Erie and State of New York, being part of Lot No. 44, Township 10, Range 8 of the Buffalo Creek Reservation more particularly described as follows:

BEGINNING at the southwest corner of the land conveyed to the Consolidated Battery Company, Inc., by Armin W. Brand and Francis E. Stevens as and composing the copartnership known and doing business under the name of Brand and Stevens, by deed dated July 15, 1925, and recorded in the office of the Erie County Clerk in Liber 1849 of Deeds at page 43 on July 27, 1925; thence easterly along the southerly line and said southerly line extended of the lands so conveyed to the Consolidated Battery Company Inc. 786 feet; thence southerly at right angles to the said southerly line and said southerly line extended of the lands so conveyed to the Consolidated Battery Co. Inc. 75 feet; thence westerly along a line parallel to the said southerly line and said southerly line extended of the lands so conveyed to the Consolidated Battery Co. Inc and distant 75 feet southerly therefrom 786 feet; thence northerly 75 feet to the place of beginning.

EXCEPTING THEREFROM that part conveyed by deed recorded in the Erie County Clerk's Office in Liber 9049 of Deeds at page 45.