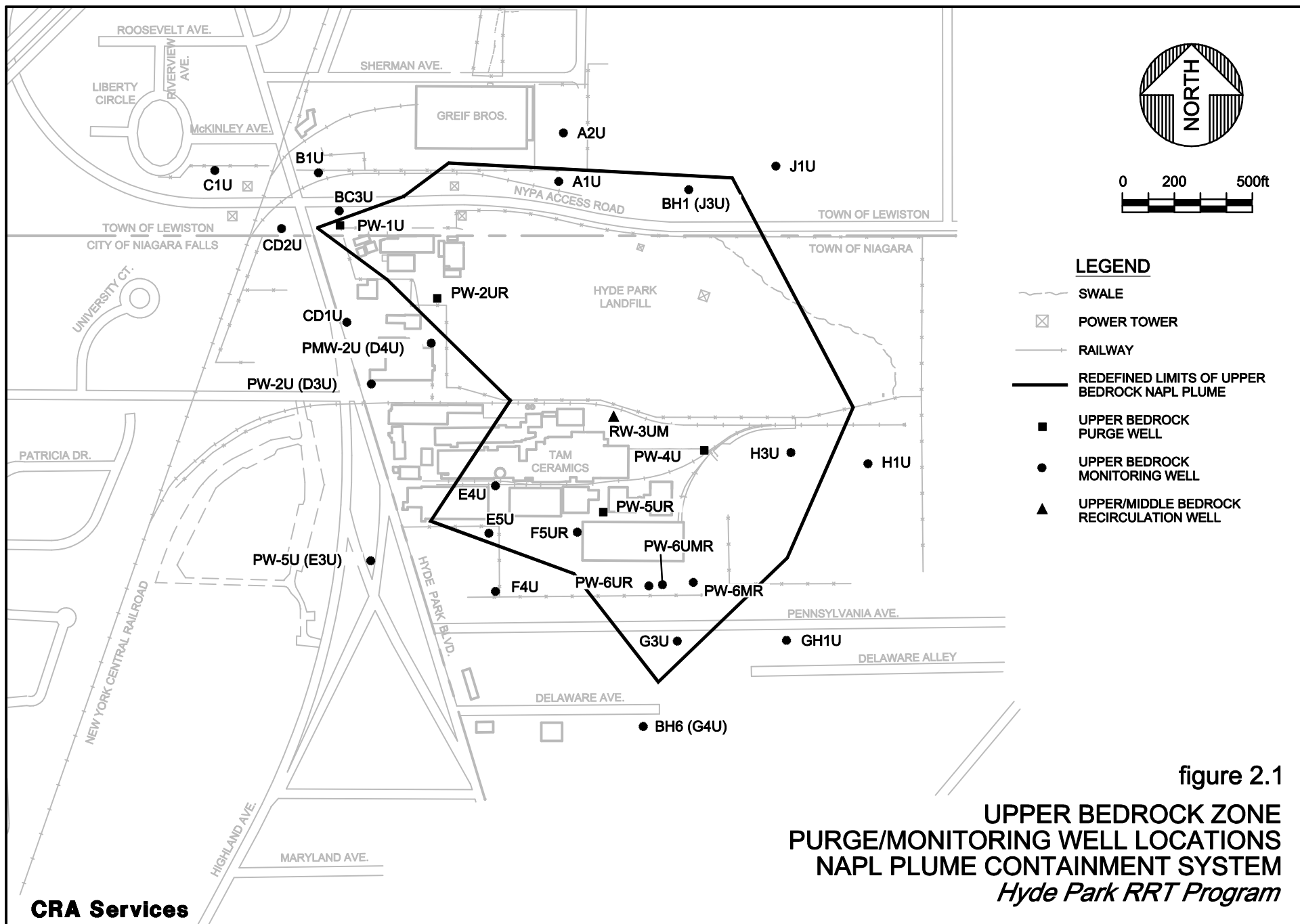


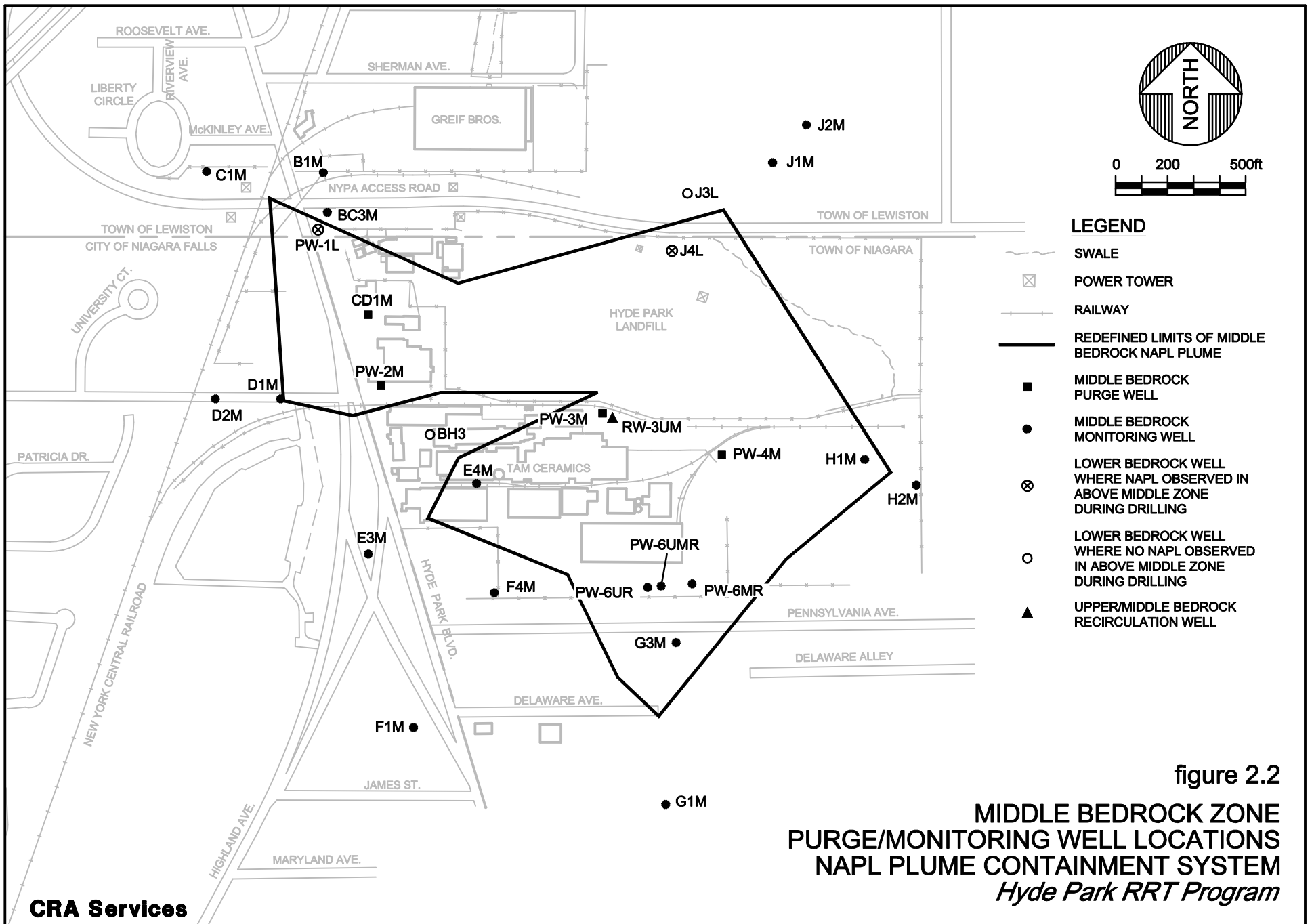
LIST OF FIGURES
(Attached as Electronic File 3Q99FIG.pdf)

FIGURE 2.1	UPPER BEDROCK ZONE PURGE/MONITORING WELL LOCATIONS NAPL PLUME CONTAINMENT SYSTEM
FIGURE 2.2	MIDDLE BEDROCK ZONE PURGE/MONITORING WELL LOCATIONS NAPL PLUME CONTAINMENT SYSTEM
FIGURE 2.3	LOWER BEDROCK ZONE PURGE/MONITORING WELL LOCATIONS NAPL PLUME CONTAINMENT SYSTEM
FIGURE 3.1	PURGE/MONITORING WELL LOCATIONS APL PLUME CONTAINMENT SYSTEM
FIGURE 3.2	APL FLUX WELL LOCATIONS APPL PLUME CONTAINMENT SYSTEM
FIGURE 3.3	GORGE FACE SEEP LOCATIONS APL PLUME CONTAINMENT SYSTEM
FIGURE 4.1	OBCS MONITORING WELL LOCATIONS
FIGURE 4.2	COMMUNITY MONITORING WELL LOCATIONS



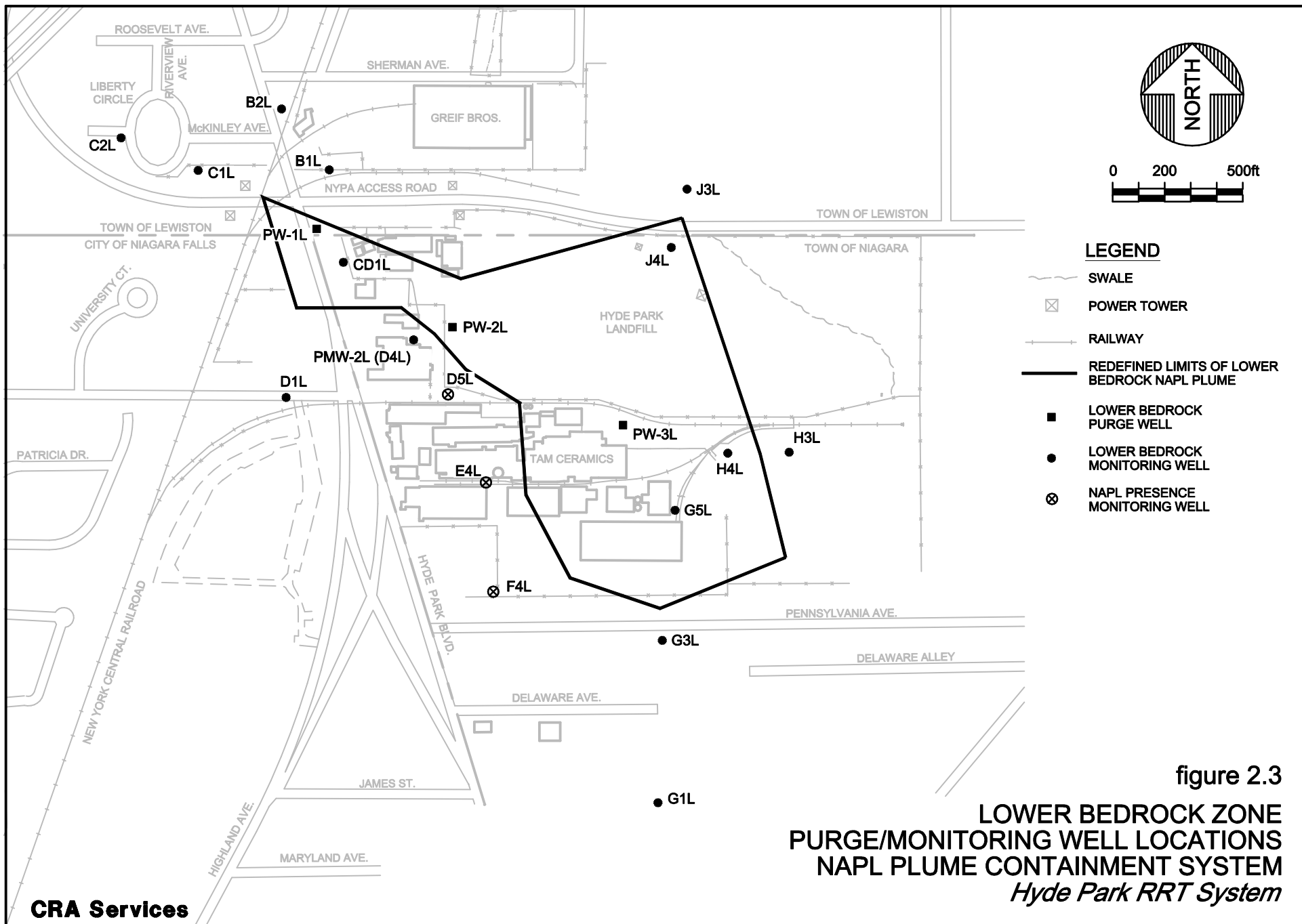
CRA Services

01069-20(278)GN-NF001 FEB 02/2000



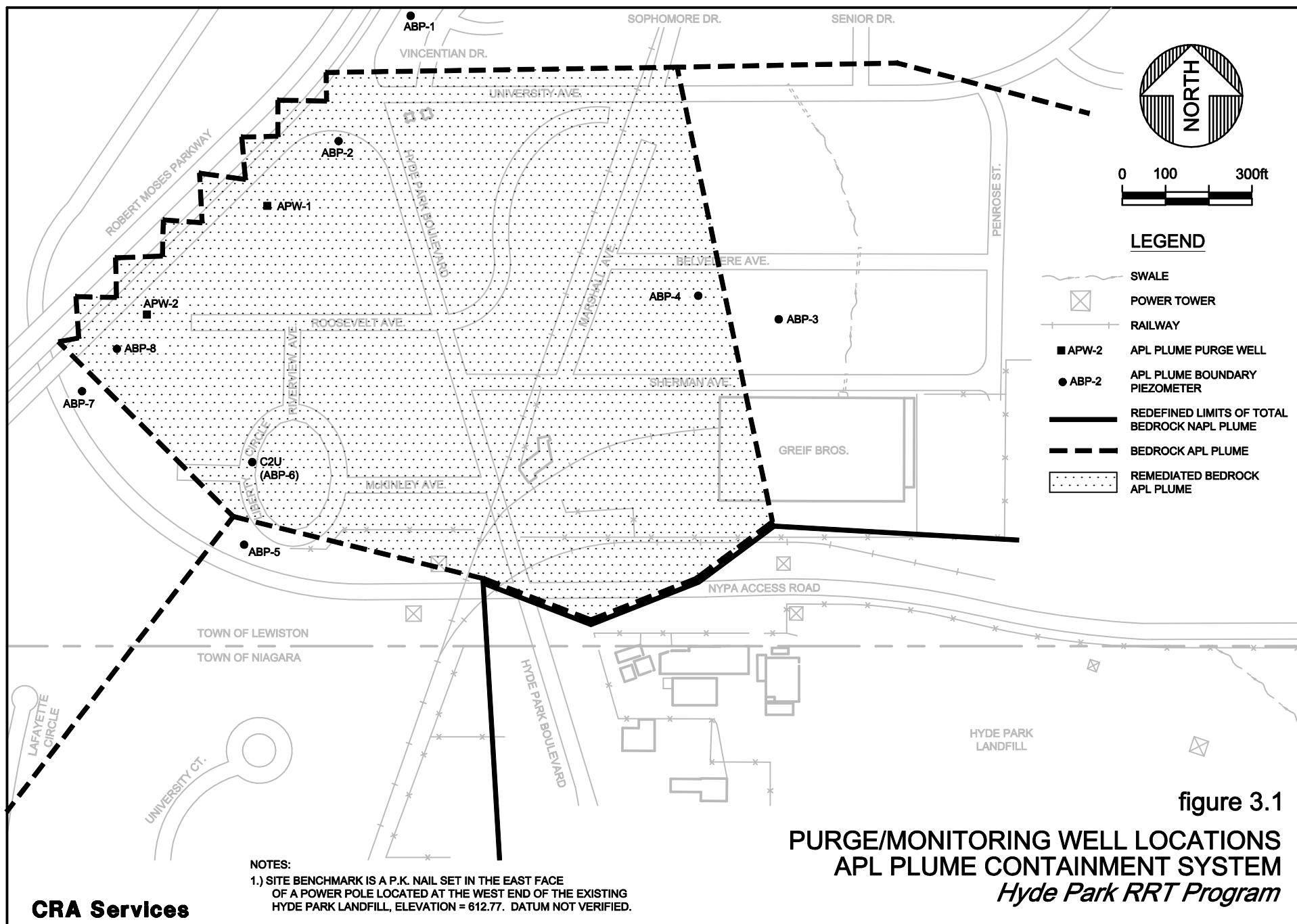
CRA Services

01069-20(278)GN-NF002 FEB 02/2000



CRA Services

01069-20(278)GN-NF003 FEB 02/2000



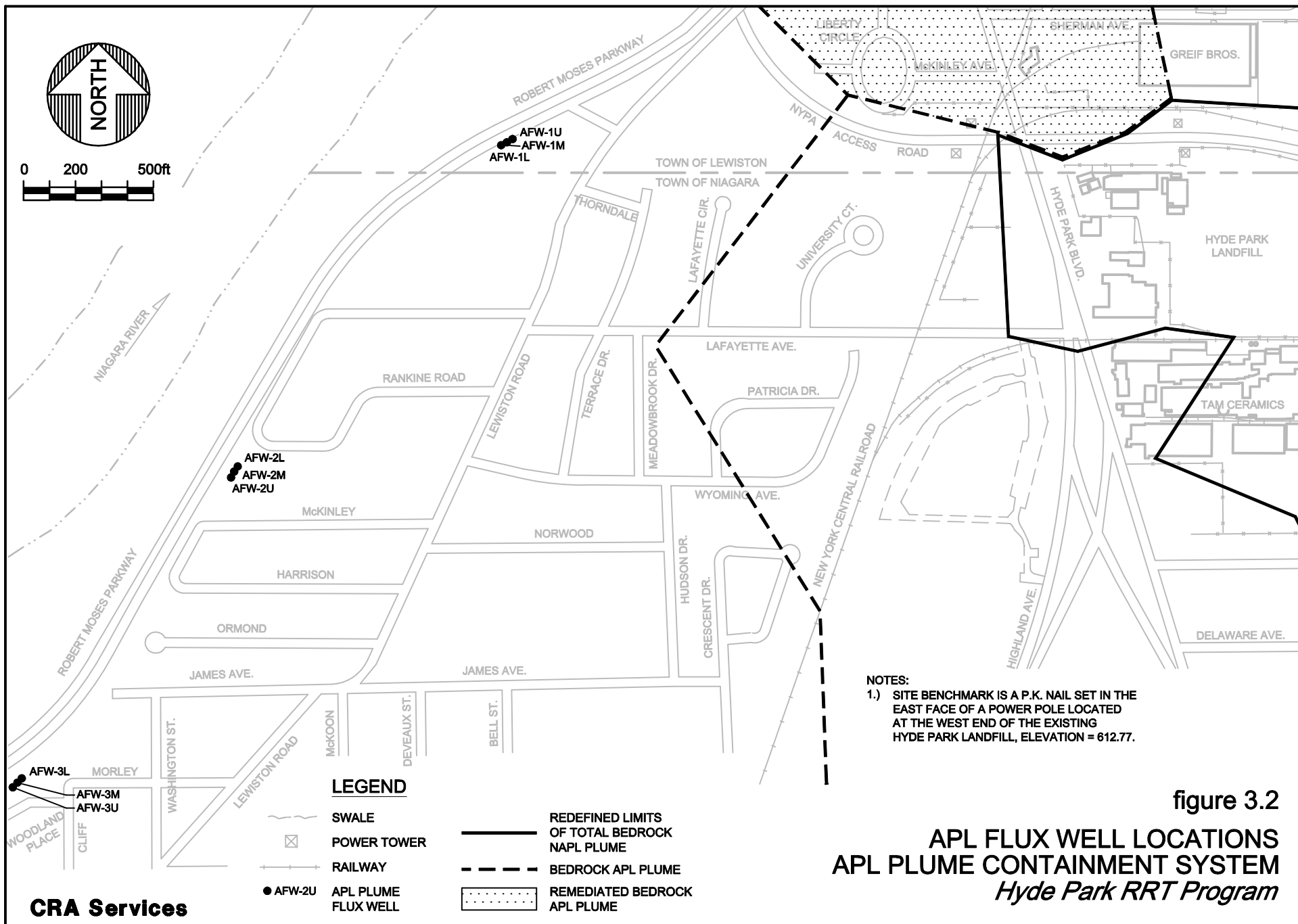
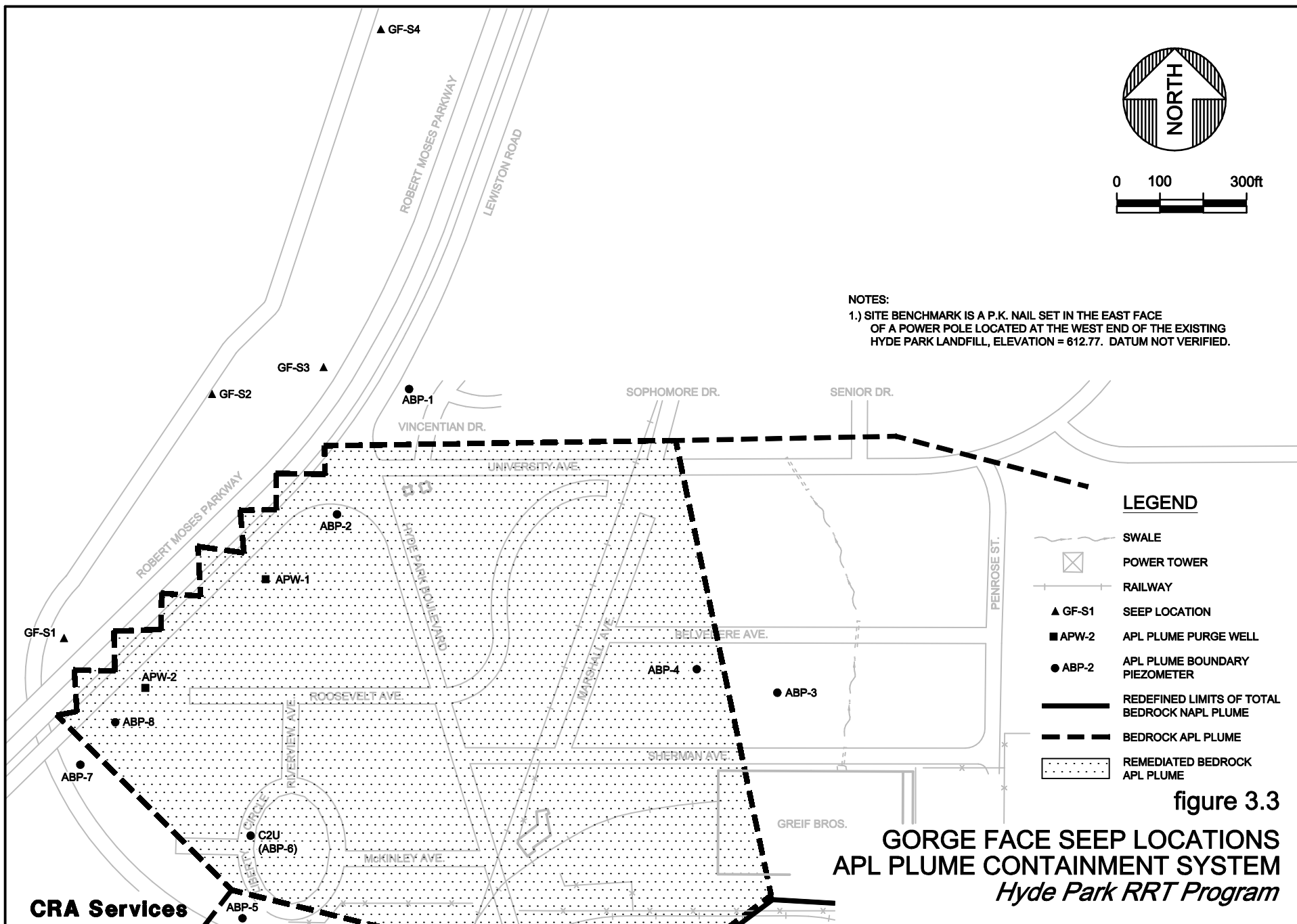


figure 3.2
APL FLUX WELL LOCATIONS
APL PLUME CONTAINMENT SYSTEM
Hyde Park RRT Program

CRA Services

01069-20(278)GN-NF005 FEB 02/2000



CRA Services

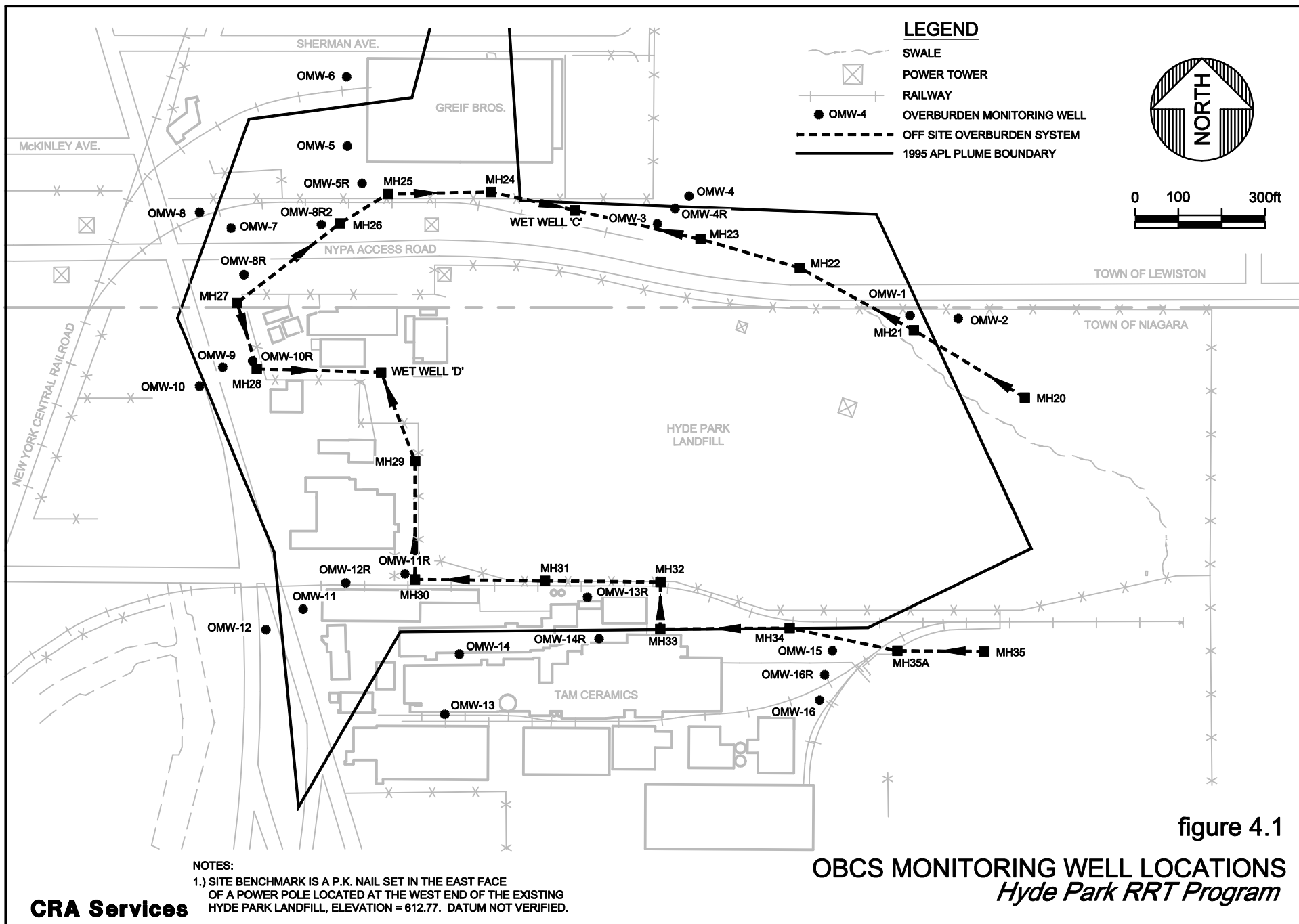


figure 4.1

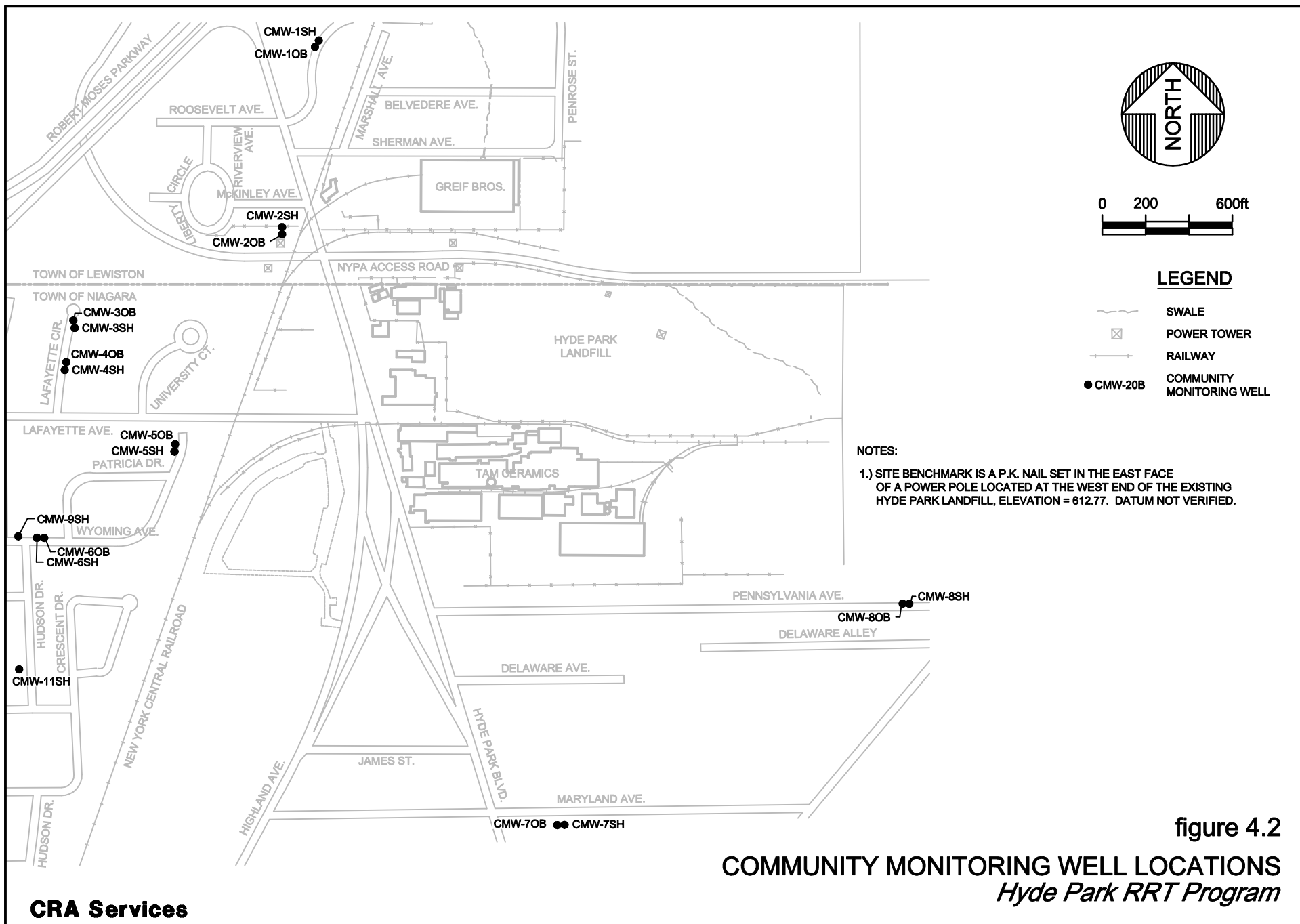


figure 4.2
COMMUNITY MONITORING WELL LOCATIONS
Hyde Park RRT Program