



NIAGARA COUNTY CLERK WAYNE F. JAGOW

RECEIPT

** Reprint **

Receipt Date: 03/31/2014 11:23:19 AM
RECEIPT # 2014193773

Recording Clerk: TH
Cash Drawer: CASH2
Rec'd Frm: DUKE HOLZMAN
Rec'd In Person

Instr#: 2014-04701
DOC: MISCELLANEOUS
DEED STAMP: 3465
OR Party: 5335 RIVER ROAD INC
EE Party: NEW YORK STATE DEPARTMENT OF ENVIRONMENTAL CONSERVATION

Recording Fees

Cover Page	\$8.00
Recording Fee	\$59.00
Cultural Ed	\$14.25
Records Management - County	\$1.00
Records Management - State	\$4.75
Notations	\$0.50
TP584	\$0.00

Transfer Tax	
Transfer Tax	\$0.00

DOCUMENT TOTAL: ----> \$87.50

Receipt Summary

TOTAL RECEIPT: ---->	\$87.50
TOTAL RECEIVED: ---->	\$87.50
CASH BACK: ---->	\$0.00

PAYMENTS

Check # 44494 ->	\$87.50
DUKE HOLZMAN	

**ENVIRONMENTAL EASEMENT GRANTED PURSUANT TO ARTICLE 71, TITLE 36
OF THE NEW YORK STATE ENVIRONMENTAL CONSERVATION LAW**

THIS INDENTURE made this 18th day of MARCH, 2014, between Owner(s) 5335 River Road Inc., having an office at 333 Ganson Street, Buffalo, New York 14203 ("Grantor"), and The People of the State of New York (the "Grantee."), acting through their Commissioner of the Department of Environmental Conservation (the "Commissioner", or "NYSDEC" or "Department" as the context requires) with its headquarters located at 625 Broadway, Albany, New York 12233.

WHEREAS, the Legislature of the State of New York has declared that it is in the public interest to encourage the remediation of abandoned and likely contaminated properties ("sites") that threaten the health and vitality of the communities they burden while at the same time ensuring the protection of public health and the environment; and

WHEREAS, the Legislature of the State of New York has declared that it is in the public interest to establish within the Department a statutory environmental remediation program that includes the use of Environmental Easements as an enforceable means of ensuring the performance of operation, maintenance, and/or monitoring requirements and the restriction of future uses of the land, when an environmental remediation project leaves residual contamination at levels that have been determined to be safe for a specific use, but not all uses, or which includes engineered structures that must be maintained or protected against damage to perform properly and be effective, or which requires groundwater use or soil management restrictions; and

WHEREAS, the Legislature of the State of New York has declared that Environmental Easement shall mean an interest in real property, created under and subject to the provisions of Article 71, Title 36 of the New York State Environmental Conservation Law ("ECL") which contains a use restriction and/or a prohibition on the use of land in a manner inconsistent with engineering controls which are intended to ensure the long term effectiveness of a site remedial program or eliminate potential exposure pathways to hazardous waste or petroleum; and

WHEREAS, Grantor, is the owner of real property located at the address of 4626 Royal Avenue in the City of Niagara Falls, County of Niagara and State of New York, known and designated on the tax map of the County Clerk of Niagara as tax map parcel numbers: Section 160.09 Block 1 Lot 6, being the same as that property conveyed to Grantor by deed dated September 13, 1992 and recorded in the Niagara County Clerk's Office in Book 3118 pages 293 . The property subject to this Environmental Easement (the "Controlled Property") comprises approximately 9.81 +/- acres, and is hereinafter more fully described in the Land Title Survey dated October 10, 2013 prepared by Millard, MacKay & Delles Land Surveyors, LLP, which will be attached to the Site Management Plan. The Controlled Property description and survey is set forth in and attached hereto as Schedule A; and

WHEREAS, the Department accepts this Environmental Easement in order to ensure the protection of public health and the environment and to achieve the requirements for remediation established for the Controlled Property until such time as this Environmental Easement is extinguished pursuant to ECL Article 71, Title 36; and

[6/11]

Environmental Easement Page 1

ORIGINAL FILED

MAR 31 2014

WAYNE F. JAGOW
NIAGARA COUNTY CLERK

NOW THEREFORE, in consideration of the mutual covenants contained herein and the terms and conditions of Order on Consent Index Number: 89-0571-00-01, Grantor conveys to Grantee a permanent Environmental Easement pursuant to ECL Article 71, Title 36 in, on, over, under, and upon the Controlled Property as more fully described herein ("Environmental Easement")

1. Purposes. Grantor and Grantee acknowledge that the Purposes of this Environmental Easement are: to convey to Grantee real property rights and interests that will run with the land in perpetuity in order to provide an effective and enforceable means of encouraging the reuse and redevelopment of this Controlled Property at a level that has been determined to be safe for a specific use while ensuring the performance of operation, maintenance, and/or monitoring requirements; and to ensure the restriction of future uses of the land that are inconsistent with the above-stated purpose.

2. Institutional and Engineering Controls. The controls and requirements listed in the Department approved Site Management Plan ("SMP") including any and all Department approved amendments to the SMP are incorporated into and made part of this Environmental Easement. These controls and requirements apply to the use of the Controlled Property, run with the land, are binding on the Grantor and the Grantor's successors and assigns, and are enforceable in law or equity against any owner of the Controlled Property, any lessees and any person using the Controlled Property.

A. (1) The Controlled Property may be used for:

Industrial as described in 6 NYCRR Part 375-1.8(g)(2)(iv)

(2) All Engineering Controls must be operated and maintained as specified in the Site Management Plan (SMP);

(3) All Engineering Controls must be inspected at a frequency and in a manner defined in the SMP.

(4) Groundwater and other environmental or public health monitoring must be performed as defined in the SMP;

(5) Data and information pertinent to Site Management of the Controlled Property must be reported at the frequency and in a manner defined in the SMP;

(6) All future activities on the property that will disturb remaining contaminated material must be conducted in accordance with the SMP;

(7) Monitoring to assess the performance and effectiveness of the remedy must be performed as defined in the SMP.

(8) Operation, maintenance, monitoring, inspection, and reporting of any mechanical or physical components of the remedy shall be performed as defined in the SMP.

(9) Access to the site must be provided to agents, employees or other representatives of the State of New York with reasonable prior notice to the property owner to assure compliance with the restrictions identified by this Environmental Easement.

B. The Controlled Property shall not be used for Residential, Restricted Residential or Commercial purposes as defined in 6NYCRR 375-1.8(g)(i), (ii) and (iii), and the above-stated engineering controls may not be discontinued without an amendment or extinguishment of this Environmental Easement.

C. The SMP describes obligations that the Grantor assumes on behalf of Grantor, its successors and assigns. The Grantor's assumption of the obligations contained in the SMP which may include sampling, monitoring, and/or operating a treatment system, and providing certified reports to the NYSDEC, is and remains a fundamental element of the Department's determination that the Controlled Property is safe for a specific use, but not all uses. The SMP may be modified in accordance with the Department's statutory and regulatory authority. The Grantor and all successors and assigns, assume the burden of complying with the SMP and obtaining an up-to-date version of the SMP from:

Site Control Section
Division of Environmental Remediation
NYSDEC
625 Broadway
Albany, New York 12233
Phone: (518) 402-9553

D. Grantor must provide all persons who acquire any interest in the Controlled Property a true and complete copy of the SMP that the Department approves for the Controlled Property and all Department-approved amendments to that SMP.

E. Grantor covenants and agrees that until such time as the Environmental Easement is extinguished in accordance with the requirements of ECL Article 71, Title 36 of the ECL, the property deed and all subsequent instruments of conveyance relating to the Controlled Property shall state in at least fifteen-point bold-faced type:

This property is subject to an Environmental Easement held by the New York State Department of Environmental Conservation pursuant to Title 36 of Article 71 of the Environmental Conservation Law.

F. Grantor covenants and agrees that this Environmental Easement shall be incorporated in full or by reference in any leases, licenses, or other instruments granting a right to use the Controlled Property.

G. Grantor covenants and agrees that it shall annually, or such time as NYSDEC may allow, submit to NYSDEC a written statement by an expert the NYSDEC may find acceptable certifying under penalty of perjury, in such form and manner as the Department may require, that:

[6/11]

(1) the inspection of the site to confirm the effectiveness of the institutional and engineering controls required by the remedial program was performed under the direction of the individual set forth at 6 NYCRR Part 375-1.8(h)(3).

(2) the institutional controls and/or engineering controls employed at such site:
(i) are in-place;
(ii) are unchanged from the previous certification, or that any identified changes to the controls employed were approved by the NYSDEC and that all controls are in the Department-approved format; and

(iii) that nothing has occurred that would impair the ability of such control to protect the public health and environment;

(3) the owner will continue to allow access to such real property to evaluate the continued maintenance of such controls;

(4) nothing has occurred that would constitute a violation or failure to comply with any site management plan for such controls;

(5) the report and all attachments were prepared under the direction of, and reviewed by, the party making the certification;

(6) to the best of his/her knowledge and belief, the work and conclusions described in this certification are in accordance with the requirements of the site remedial program, and generally accepted engineering practices; and

(7) the information presented is accurate and complete.

3. Right to Enter and Inspect. Grantee, its agents, employees, or other representatives of the State may enter and inspect the Controlled Property in a reasonable manner and at reasonable times to assure compliance with the above-stated restrictions.

4. Reserved Grantor's Rights. Grantor reserves for itself, its assigns, representatives, and successors in interest with respect to the Property, all rights as fee owner of the Property, including:

A. Use of the Controlled Property for all purposes not inconsistent with, or limited by the terms of this Environmental Easement;

B. The right to give, sell, assign, or otherwise transfer part or all of the underlying fee interest to the Controlled Property, subject and subordinate to this Environmental Easement;

5. Enforcement

A. This Environmental Easement is enforceable in law or equity in perpetuity by Grantor, Grantee, or any affected local government, as defined in ECL Section 71-3603, against the owner of the Property, any lessees, and any person using the land. Enforcement shall not be defeated because of any subsequent adverse possession, laches, estoppel, or waiver. It is not a defense in any action to enforce this Environmental Easement that: it is not appurtenant to an interest in real property; it is not of a character that has been recognized traditionally at common law; it imposes a negative burden; it imposes affirmative obligations upon the owner of any interest in the burdened property; the benefit does not touch or concern real property; there is no privity of estate or of contract; or it imposes an unreasonable restraint on alienation.

B. If any person violates this Environmental Easement, the Grantee may revoke the Certificate of Completion with respect to the Controlled Property.

C. Grantee shall notify Grantor of a breach or suspected breach of any of the terms of this Environmental Easement. Such notice shall set forth how Grantor can cure such breach or suspected breach and give Grantor a reasonable amount of time from the date of receipt of notice in which to cure. At the expiration of such period of time to cure, or any extensions granted by Grantee, the Grantee shall notify Grantor of any failure to adequately cure the breach or suspected breach, and Grantee may take any other appropriate action reasonably necessary to remedy any breach of this Environmental Easement, including the commencement of any proceedings in accordance with applicable law.

D. The failure of Grantee to enforce any of the terms contained herein shall not be deemed a waiver of any such term nor bar any enforcement rights.

6. Notice. Whenever notice to the Grantee (other than the annual certification) or approval from the Grantee is required, the Party providing such notice or seeking such approval shall identify the Controlled Property by referencing the following information:

County, NYSDEC Site Number, NYSDEC Brownfield Cleanup Agreement, State Assistance Contract or Order Number, and the County tax map number or the Liber and Page or computerized system identification number.

Parties shall address correspondence to: Site Number: 932110
Office of General Counsel
NYSDEC
625 Broadway
Albany New York 12233-5500

With a copy to: Site Control Section
Division of Environmental Remediation
NYSDEC
625 Broadway
Albany, NY 12233

All notices and correspondence shall be delivered by hand, by registered mail or by Certified mail and return receipt requested. The Parties may provide for other means of receiving and communicating notices and responses to requests for approval.

7. Recordation. Grantor shall record this instrument, within thirty (30) days of execution of this instrument by the Commissioner or her/his authorized representative in the office of the recording officer for the county or counties where the Property is situated in the manner prescribed by Article 9 of the Real Property Law.

8. Amendment. Any amendment to this Environmental Easement may only be executed by the Commissioner of the New York State Department of Environmental Conservation or the Commissioner's Designee, and filed with the office of the recording officer for the county or counties where the Property is situated in the manner prescribed by Article 9 of the Real Property Law.

9. Extinguishment. This Environmental Easement may be extinguished only by a release by the Commissioner of the New York State Department of Environmental Conservation, or the Commissioner's Designee, and filed with the office of the recording officer for the county or counties where the Property is situated in the manner prescribed by Article 9 of the Real Property Law.

10. Joint Obligation. If there are two or more parties identified as Grantor herein, the obligations imposed by this instrument upon them shall be joint and several.

IN WITNESS WHEREOF, Grantor has caused this instrument to be signed in its name.

Grantors: 5335 RIVER ROAD, INC.

By: James H. Williams

Print Name: James H. Williams

Title: President Date: 2-27-2014

Grantor's Acknowledgment


STATE OF NEW YORK)
) ss:
COUNTY OF ERIE)

On the 27 day of FEBRUARY, in the year 20 14, before me, the undersigned, personally appeared JAMES H WILLIAMS, personally known to me or proved to me on the basis of satisfactory evidence to be the individual(s) whose name is (are) subscribed to the within instrument and acknowledged to me that he/she/they executed the same in his/her/their capacity(ies), and that by his/her/their signature(s) on the instrument, the individual(s), or the person upon behalf of which the individual(s) acted, executed the instrument.

Nancy L. Mazur
Notary Public - State of New York

NANCY L. MAZUR
Notary Public, State of New York
Qualified in Erie County No. 1785930
My Commission Expires 11 30, 2016


THIS ENVIRONMENTAL EASEMENT IS HEREBY ACCEPTED BY THE PEOPLE OF THE STATE OF NEW YORK, Acting By and Through the Department of Environmental Conservation as Designee of the Commissioner.

By: 
Robert W. Schick, Director
Division of Environmental Remediation

Grantee's Acknowledgment

STATE OF NEW YORK)
) ss:
COUNTY OF ALBANY)

On the 18th day of March, in the year 2014 before me, the undersigned, personally appeared Robert W. Schick, personally known to me or proved to me on the basis of satisfactory evidence to be the individual(s) whose name is (are) subscribed to the within instrument and acknowledged to me that he/she/ executed the same in his/her/ capacity as Designee of the Commissioner of the State of New York Department of Environmental Conservation, and that by his/her/ signature on the instrument, the individual, or the person upon behalf of which the individual acted, executed the instrument.

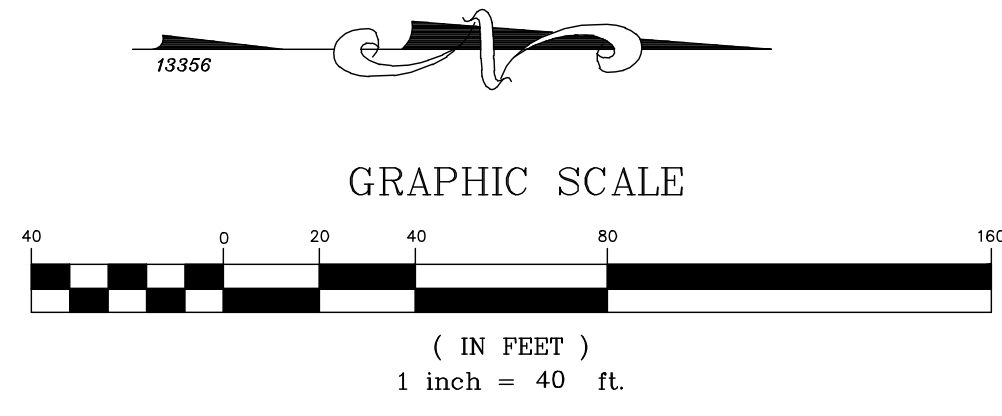

Notary Public - State of New York

David J. Chiusano
Notary Public, State of New York
No. 01CH5032146
Qualified in Schenectady County,
Commission Expires August 22, 2014

SCHEDULE "A" PROPERTY DESCRIPTION

PHYSICAL ADDRESS: 4626 Royal Avenue, City of Niagara Falls, Niagara County, NY
TAX MAP: 160.09-1-6

All that tract or parcel of land situate in the City of Niagara Falls, County of Niagara and State of New York, being part of Lots 47 and 48 of the Mile Reserve, bounded and described as follows:
BEGINNING at the point of intersection of the northerly line of Royal Avenue with the westerly line of 47th Street (formerly Union Street); running thence westerly along the northerly line of Royal Avenue, 741.15 feet to the southwest corner of lands conveyed to Kimberly-Clark Corporation by deed dated August 10, 1931 and recorded in Niagara County Clerk's Office in Liber 570 of Deeds at page 397, September 22, 1931; thence northerly making an interior angle of $89^{\circ} 49' 15''$ and along the westerly line of lands so conveyed to Kimberly-Clark Corporation by deed dated as aforesaid 295.13 feet to the southwest corner of lands conveyed by Innis Speiden & Company to Kimberly-Clark Corporation by deed dated March 24, 1949 and recorded in Niagara County Clerk's Office in Liber 948 of Deeds at page 32, April 15, 1949; thence easterly along said southerly line of lands so conveyed by said last mentioned deed 182.44 feet to the southeast corner of said lands; thence northerly along a line making an exterior angle of $90^{\circ} 10' 45''$ with the last mentioned course and along the easterly line of lands so conveyed to Kimberly-Clark Corporation by last mentioned deed 344.2 feet more or less to the northwesterly line of lands conveyed by the Niagara Falls Power Company to Isco Chemical Company, Inc. by deed dated February 15, 1930 and recorded in Niagara County Clerk's Office in Liber 565 of Deeds at page 288, May 3, 1930, said northwesterly line being a curved line having a radius of 291.67 feet; thence northeasterly along said curved line 67.51 feet to an iron pin at a point of tangency; thence northeasterly tangent to said curve 38.35 feet to an iron pin in the southerly line of a railway reserve 32 feet wide; thence easterly making an interior angle $168^{\circ} 08' 30''$, 460.20 feet to an iron pin in the west line of 47th Street; thence southerly along the west line of 47th Street, 668.52 feet to the north line of Royal Avenue at the place of beginning.



LEGEND

○	UTILITY / SERVICE POLE	R.O.W.	RIGHT OF WAY
⊗	WATER LINE VALVE	CONC.	CONCRETE
⊕	FIRE HYDRANT	INV.	INVERT
⊘	D.I. (DROP INLET - STORM)	M.H.	MANHOLE
⊙	MANHOLE (STORM)	—S—	GAS LINE
⊖	MANHOLE (TRAFFIC)	—W—	WATER LINE
⊗	MANHOLE (SANITARY)	—T—	TELEPHONE LINE
⊕	LDR (LIGHT DUTY RECEIVER - STORM)	—E—	ELECTRIC LINE
⊖	GL (BACKYARD DRAIN INLET - STORM)	—U—	UTILITY LINES
⊕	GAS LINE VALVE	—C—	CABLE LINES
⊖	LIGHT STANDARD	D.	DEED
⊕	SIGN	M.	MEASURED
○	H.C. HANDICAP	L.	LIBER
		P.	PAGE

LEGAL DESCRIPTION

Per Schedule "A", Title No. 10-188608, Stewart Title Insurance Company, Effective Date 10/10/2013

ALL THAT TRACT OR PARCEL OF LAND situate in the City of Niagara Falls, County of Niagara and State of New York, being part of Lots Nos. 47 and 48 of the Mile Reserve and bounded and described as follows:

BEGINNING at the point of intersection of the northerly line of Royal Avenue with the westerly line of 47th Street (formerly Union Street); running thence westerly along the northerly line of Royal Avenue, 741.15 feet to the southwest corner of lands conveyed to Kimberly-Clark Corporation by deed dated August 10, 1931 and recorded in Niagara County Clerk's Office in Liber 570 of Deeds at page 397, September 22, 1931; thence northerly making an interior angle of 89° 49' 15" and along the westerly line of lands so conveyed to Kimberly-Clark Corporation by deed dated as aforesaid, 295.13 feet to the southwest corner of lands conveyed by Innis Spelden & Company to Kimberly-Clark Corporation by deed dated March 24, 1949 and recorded in Niagara County Clerk's Office in Liber 948 of Deeds at page 32, April 15, 1949; thence easterly along said southerly line of lands so conveyed by said last mentioned deed, 182.44 feet to the southeast corner of said lands; thence northerly along a line making an exterior angle of 90° 10' 45" with the last mentioned course and along the easterly line of lands so conveyed to Kimberly-Clark Corporation by last mentioned deed, 344.2 feet more or less to the northwesterly line of lands conveyed by The Niagara Falls Power Company to Isco Chemical Company, Inc. by deed dated February 15, 1930 and recorded in Niagara County Clerk's Office in Liber 565 of Deeds at page 288, May 3, 1930, said northwesterly line being a curved line having a radius of 291.67 feet; thence northeasterly along said curved line, 67.51 feet to an iron pin at a point of tangency; thence northeasterly tangent to said curve, 38.35 feet to an iron pin in the southerly line of a railway reserve 32 feet wide; thence easterly making an interior angle of 168° 08' 30", 460.20 feet to an iron pin in the west line of 47th Street; thence southerly along the west line of 47th Street, 668.52 feet to the north line of Royal Avenue at the place of beginning.

Said premises containing 9.81 acres, more or less.

"BEING THE PARCEL OF LAND CONVEYED TO 5335 RIVER ROAD INC. FROM FRANCIS WILLIAMS, JAMES H. WILLIAMS & LAWRENCE REGER FORMERLY D/B/A NIAGARA INDUSTRIAL WAREHOUSING BY DEED DATED SEPTEMBER 13, 1992 RECORDED ON MAY 16, 2001 IN LIBER 3118 AT PAGE 293 IN NIAGARA COUNTY CLERK'S OFFICE"

NOTE:
"This Survey has been revised with the benefit of Title Report Prepared by Stewart Title Insurance Company, Commitment No. 10-188608, dated November 15, 2013."

EXCEPTIONS

Per Schedule "B", Title No. 10-188608, Stewart Title Insurance Company, Effective Date 10/10/2013

12. License Agreement made between Isco Chemical Company, Incorporated and The Niagara Falls Power Company dated August 17, 1934 and recorded May 11, 1935 in Liber 616 of Deeds at page 560 - not plottable as described (railroad siding shown on map in said deed has been removed)

13. Benefits of Agreement made between City of Niagara Falls, New York and International Minerals & Chemical Corporation dated September 27, 1956 and recorded October 18, 1956 in Liber 1238 of Deeds at page 215 - platted hereon.

**FRONTIER CHEMICAL SITE
DEC SITE NO. 9-32-110**

ENVIRONMENTAL EASEMENT AREA DESCRIPTION

SAME AS THE SURVEYOR'S LEGAL DESCRIPTION

THIS PROPERTY IS SUBJECT TO AN ENVIRONMENTAL EASEMENT HELD BY THE NEW YORK STATE DEPARTMENT OF ENVIRONMENTAL CONSERVATION PURSUANT TO TITLE 36 OF ARTICLE 71 OF THE NEW YORK ENVIRONMENTAL CONSERVATION LAW.

THE ENGINEERING AND INSTITUTIONAL CONTROLS FOR THIS EASEMENT ARE SET FORTH IN THE SITE MANAGEMENT PLAN (SMP). A COPY OF THE SMP MUST BE OBTAINED BY ANY PARTY WITH AN INTEREST IN THE PROPERTY. THE SMP CAN BE OBTAINED FROM NYS DEPARTMENT OF ENVIRONMENTAL CONSERVATION, DIVISION OF ENVIRONMENTAL CONSERVATION, DIVISION OF ENVIRONMENTAL REMEDIATION, SITE CONTROL SECTION, 625 BROADWAY, ALBANY, N.Y. 12233 OR AT derweb@gw.dec.state.ny.us

ENGINEERING AND INSTITUTIONAL CONTROLS

ALL ENGINEERING CONTROLS MUST BE OPERATED AND MAINTAINED AS SPECIFIED IN THE SITE MANAGEMENT PLAN (SMP).

ALL ENGINEERING CONTROLS ON THE CONTROLLED PROPERTY MUST BE INSPECTED AT A FREQUENCY AND IN A MANNER DEFINED IN THE SMP.

GROUNDWATER MONITORING AND OTHER ENVIRONMENTAL OR PUBLIC HEALTH MONITORING MUST BE PERFORMED AS DEFINED IN THE SMP.

GROUNDWATER USE RESTRICTION - THE USE OF GROUNDWATER UNDERLYING THE PROPERTY IS PROHIBITED WITHOUT TREATMENT RENDERING IT SAFE FOR INTENDED USE.

VAPOR INTRUSION - THE POTENTIAL FOR VAPOR INTRUSION MUST BE EVALUATED FOR ANY BUILDINGS DEVELOPED ON THE SITE; AND ANY POTENTIAL IMPACTS THAT ARE IDENTIFIED MUST BE MONITORED OR MITIGATED.

VEGETABLE GARDENS AND FARMING ON THE PROPERTY ARE PROHIBITED.

LAND USE - THE USE AND DEVELOPMENT OF THE SITE IS LIMITED TO INDUSTRIAL USES ONLY AS DEFINED IN 6 NYCRR PART 375-1.8(g)(2)(iv)

ENVIRONMENTAL EASEMENT AREA ACCESS

THE DEC OR THEIR AGENT MAY ACCESS THE ENVIRONMENTAL EASEMENT AREA AS SHOWN HEREON THROUGH ANY EXISTING STREET ACCESS OR BUILDING INGRESS/EGRESS ACCESS POINT

INSTRUMENT(S) UTILIZED IN DETERMINING LOCATION OF BOUNDARY LINES: Head of Search

THIS SURVEY WAS PREPARED WITHOUT THE BENEFIT OF A CURRENT ABSTRACT OF TITLE AND IS SUBJECT TO ANY STATE OF FACTS THAT MAY BE REVEALED IN SAID ABSTRACT. NOTE: PROPERTY CORNER MONUMENTS WERE NOT PLACED AS PART OF THIS SURVEY.

I HEREBY CERTIFY TO: People of the State of New York acting through its Commissioner of the Department of Environmental Conservation and Stewart Title Insurance Company

THAT THIS SURVEY MAP WAS PREPARED IN ACCORDANCE WITH THE CURRENT STANDARD FOR LAND SURVEYS ADOPTED BY THE ENGINEERING BOARD ASSOCIATION, THIS CERTIFICATION SHALL EXTEND ONLY TO THE ENTRIES LISTED HEREON AND TO THE SUCCESSORS AND ASSIGNEES OF THE ENGINEERING INSTITUTION. THIS CERTIFICATION IS NOT TRANSFERABLE TO ADDITIONAL INSTRUMENTS OR PREVIOUSLY CONVEYED LAND UNLESS STATED ABOVE.

COPYRIGHT 2013 BY:
Millard, MacKay & Delles
LAND SURVEYORS, LLP
150 AERO DRIVE
BUFFALO, NEW YORK 14225
PHONE (716) 631-5140 ~ FAX 631-3811

AMEND: "A"
SURVEY DATE: 10-10-13
DRAWING DATE: 11-18-13
SCALE: 1" = 40'
"ALL RIGHTS RESERVED"

THIS MAP VOID UNLESS EMBOSSED WITH NEW YORK STATE LICENSED LAND SURVEYOR'S SEAL. ALTERING ANY ITEM ON THIS MAP IS A VIOLATION OF THE LAW EXCEPT AS PROVIDED IN SECTION 7209, PART 21 OF THE NEW YORK STATE EDUCATION LAW.

PART OF LOT 47&48 SECTION _____ TOWNSHIP _____ RANGE _____ OF THE: _____
Mile Reserve SURVEY - _____ Niagara COUNTY, N.Y.

SURVEY OF: 4626 Royal Avenue, City of Niagara Falls

SBL No. 160.09-1-6

