
Division of Environmental Remediation

**Environmental Restoration
Record of Decision
Hanna Furnace-Subparcel 3 Site
City of Buffalo, Erie County, New York
Site Number B-00164-9**

February 2005

New York State Department of Environmental Conservation
GEORGE E. PATAKI, *Governor* DENISE SHEEHAN, *Acting Commissioner*

DECLARATION STATEMENT ENVIRONMENTAL RESTORATION RECORD OF DECISION

Hanna Furnace-Subparcel 3 Environmental Restoration Site City of Buffalo, Erie County, New York Site No. B-00164-9

Statement of Purpose and Basis

The Record of Decision (ROD) presents the selected remedy for the Hanna Furnace-Subparcel 3 site, an environmental restoration site. The selected remedial program was chosen in accordance with the New York State Environmental Conservation Law and is not inconsistent with the National Oil and Hazardous Substances Pollution Contingency Plan of March 8, 1990 (40CFR300), as amended.

This decision is based on the Administrative Record of the New York State Department of Environmental Conservation (NYSDEC) for the Hanna Furnace-Subparcel 3 environmental restoration site, and the public's input to the Proposed Remedial Action Plan (PRAP) presented by the NYSDEC. A listing of the documents included as a part of the Administrative Record is included in Appendix B of the ROD.

Assessment of the Site

Actual or threatened releases of hazardous substances from this site, if not addressed by implementing the response action selected in this ROD, presents a current or potential significant threat to public health and/or the environment.

Description of Selected Remedy

Based on the results of the Site Investigation/Remedial Alternatives Report (SI/RAR) for the Hanna Furnace-Subparcel 3 site and the criteria identified for evaluation of alternatives, the NYSDEC has selected the Soil Cover option. The components of the remedy are as follows:

- remove surface debris, regrade the site, place a demarcation layer over the site and cover with clean soil to a minimum thickness of two feet,
- develop a site management plan and impose environmental easements to ensure the long term integrity of the remedy and to restrict inappropriate use of the site,
- repair sections of the Union Ship Canal wall with the construction of underwater support berms of sand and/or stone, and
- create shallow-water fish habitats within or immediately adjacent to the canal, including the placement of a soil cover over the remainder of the canal bed where appropriate.

New York State Department of Health Acceptance


The New York State Department of Health (NYSDOH) concurs that the remedy selected for this site is protective of human health.

Declaration

The selected remedy is protective of human health and the environment, complies with State and Federal requirements that are legally applicable or relevant and appropriate to the remedial action to the extent practicable, and is cost effective.

FEB 17 2005

Date

A handwritten signature in black ink, appearing to read 'Dale A. Desnoyers', written over a horizontal line.

Dale A. Desnoyers, Director
Division of Environmental Remediation

TABLE OF CONTENTS

SECTION	PAGE
1: SUMMARY AND PURPOSE OF THE PROPOSED PLAN	1
2: SITE LOCATION AND DESCRIPTION	3
3: SITE HISTORY	4
3.1: Operational/Disposal History	4
3.2: Remedial History	5
4: ENFORCEMENT STATUS	7
5: SITE CONTAMINATION	7
5.1: Summary of the Site Investigation	7
5.3: Summary of Human Exposure Pathways:	14
6: SUMMARY OF THE REMEDIATION GOALS AND THE PROPOSED USE OF THE SITE	15
7: SUMMARY OF THE EVALUATION OF ALTERNATIVES	16
7.1: Description of Remedial Alternatives	16
7.2 Evaluation of Remedial Alternatives	17
8: SUMMARY OF THE PROPOSED REMEDY	21
Tables	
- Table 1: Nature and Extent of Contamination
- Table 2: Remedial Alternative Costs
- Table 3: Canal Wall Stabilization Alternatives
- Table 4: Estimated Total Costs
Figures	
- Figure 1: Site Location Map
- Figure 2: Subparcel 3 (Site Location Map)
- Figure 3: Hanna Furnace Site Plan
- Figure 4: Previous Investigation Sampling Locations
- Figure 5: Site Investigation Sampling Locations
- Figure 6: Surface Soil Analytical Results
- Figure 7: Subsurface Soil Analytical Results
- Figure 8: Sediment Analytical Results
- Figure 9: Groundwater Analytical Results
- Figure 10: Union Ship Canal Wall - Sand Slope Stabilization
Appendices	
- Appendix A: Responsiveness Summary
- Appendix B: Administrative Record

Environmental Restoration RECORD OF DECISION

**Hanna Furnace-Subparcel 3 Site
City of Buffalo, Erie County, New York
Site No. B-00164-9
February 2005**

SECTION 1: SUMMARY OF THE RECORD OF DECISION

The New York State Department of Environmental Conservation (NYSDEC), in consultation with the New York State Department of Health (NYSDOH), has selected a remedy for the Hanna Furnace - Subparcel 3 site. The presence of hazardous substances has created threats to human health and/or the environment that are addressed by this remedy.

The 1996 Clean Water/ Clean Air Bond Act provides funding to municipalities for the investigation and cleanup of brownfields. Under the Environmental Restoration Program, the State provides grants to municipalities to reimburse up to 90 percent of the eligible costs for on-site remediation activities and up to 100 percent of the costs for off-site remedial activities. Once remediated the property can then be reused.

As more fully described in Sections 3 and 5 of this document, the historical disposal of fill materials (e.g. slag, cinders, demolition debris and dredged sediments) in a once marshy area, and the subsequent operations of an iron smelting facility have resulted in the disposal of hazardous substances, including heavy metals and semi-volatile organic compounds. These hazardous substances have contaminated the soils and groundwater at the site, and have resulted in:

- a threat to human health associated with current and potential exposure to contaminated soil/fill material
- an environmental threat associated with the impacts of contaminants to the surface water and sediments of the adjacent Union Ship Canal through the erosion of contaminated soil/fill material

To eliminate or mitigate these threats, the NYSDEC has selected the following remedy to allow for passive recreational use of the site:

- Surface debris will be removed, the site re-graded to required elevations, a demarcation layer placed over the site and covered with a minimum of two feet of clean soil for redevelopment of the property into a recreational greenspace.
- Soil and fill found on top of the large concrete pads located on the south side of the canal will either be removed from the site, covered in place with clean soils or removed and used as subgrade fill in other parts of the site.

- The walls of the Union Ship Canal will be repaired with the construction of an underwater berm along the base of those sections at risk of collapse.
- A shallow-water fish habitat will be created within or immediately adjacent to the Union Ship Canal, including a soil cover over the remainder of the canal bed where appropriate, as part of the repair work.
- A site management plan will be developed and implemented to address residual contaminated soils that may be excavated from the site during future redevelopment, requiring soil characterization, and where applicable, disposal/reuse in accordance with NYSDEC regulations. The plan would also identify any use restrictions (e.g. use of groundwater).
- An institutional control in the form of an environmental easement will be imposed that will: (a) require compliance with the approved site management plan; (b) limit the use and development of the property to passive recreational uses only; (c) restrict the use of groundwater as source of potable or process water, without necessary water quality treatment as determined by the Erie County Health Department; and (d) require the property owner to complete and submit to the NYSDEC an annual certification.
- The property owner will be required to provide an annual certification that the institutional and engineering controls put in place are unchanged from the previous certification and that nothing has occurred that would impair the ability of the controls to protect public health or the environment.

The selected remedy, discussed in detail in Section 8, is intended to attain the remediation goals identified for this site in Section 6. The remedy must conform with officially promulgated standards and criteria that are directly applicable, or that are relevant and appropriate. The selection of a remedy must also take into consideration guidance, as appropriate. Standards, criteria and guidance are hereafter called SCGs.

SECTION 2: SITE LOCATION AND DESCRIPTION

The Hanna Furnace property is located near Route 5 at the southern limit of the City of Buffalo (Figure 1), surrounding the eastern end of the Union Ship Canal which opens onto the Buffalo Outer Harbor. The vacant 113-acre property was divided into subparcels currently owned by Development Downtown Incorporated and the City of Buffalo.

Properties surrounding Hanna Furnace include the inactive hazardous waste disposal site known as Shenango Steel Mold (Site #915172) to the northeast, active railroad lines and wetlands to the north and east, NY State Route 5 and the former Bethlehem Steel Corporation facility to the west, and an industrial /commercial park to the south in the City of Lackawanna (Figure 2).

For redevelopment planning purposes, the Hanna Furnace property was subdivided into four subparcels (Figure 3). The facility's former railroad yard was designated as Subparcel 1. Subparcel 2 encompasses the former location of the facility's four blast furnaces and main manufacturing area. In 2004, roads, sewers and other utilities were added to Subparcels 1 and 2. Construction also began on a factory in the southeast corner of the property (Subparcel 1) which will produce PVC (polyvinyl chloride)-building materials.

Subparcel 4 is located at the northern end of the property and was the primary disposal area for the facility's waste materials including fly ash, cinders and demolition debris. This PRAP specifically addresses Subparcel 3, the 200-foot wide band of property (approximately 20 acres) owned by the City of Buffalo surrounding the Union Ship Canal.

Subparcel 3 was used primarily as the off-loading and storage area for the raw materials (i.e. iron ore, coke and limestone) used by Hanna Furnace in the production of pig iron.

There are numerous small piles of concrete/construction debris along the northwest perimeter of Subparcel 3. Two large piles of iron ore located north of the canal, one at the east end of the site and the other near the west end, were recently sold by the City as raw material and were removed from the site as this PRAP was being prepared.

The portion of the Subparcel 3 site south of the canal is occupied by an 8-acre concrete pad, estimated to be 3 feet thick. The pad was once used to store raw materials unloaded from ships in the canal. A 2 to 3-foot layer of demolition debris (concrete, bricks and gravel) and smaller piles of crushed limestone currently cover the western and central portions of the concrete pad.

The Union Ship Canal itself is not part of the Subparcel 3 site. However, sections of the canal wall are at risk of collapse thereby jeopardizing the stability of the site. As discussed later in this proposal, repair of the canal walls will be required in order to maintain the integrity of the remedy proposed for the site. In concert with the repair of the canal walls, the NYSDEC also proposes to create a shallow-water fish habitat within and adjacent to the canal, restoring a small part of the habitat lost in the industrial development of the Buffalo waterfront.

SECTION 3: SITE HISTORY

3.1: Operational/Disposal History

The Buffalo & Susquehanna Iron and Coal Co. constructed the first iron ore blast furnace at the site in 1902. Prior to the construction and during the development of the facility, the marshy site had been filled with several feet of fill material including fly ash, cinders and fine to coarse sands.

The facility was eventually bought and operated by the Hanna Furnace Corporation, a subsidiary of National Steel Corporation, until 1982 when the plant closed. In 1983, the property was sold to Jordan & Foster Scrap Company, which dismantled the furnaces and most of the buildings on site. Jordan & Foster filed for bankruptcy in 1986. In 1997, the City of Buffalo gained title to

the property due to non-payment of taxes. Portions of the property (Subparcels 1, 2 and 4) were later transferred to Development Downtown Inc., a not-for-profit corporation. Between 2001 and 2003, the City of Buffalo completed the demolition of the blast furnaces and remaining buildings on the property.

The facility's four blast furnaces processed iron ore into pig iron ingots for other facilities in the iron and steel industry. Iron ore and other raw materials were brought to the site by ships and barges through the Union Ship Canal which was constructed between 1903 and 1905. The facility was also serviced by an extensive railroad network. Subparcel 3 was primarily used for the unloading and storage of the facility's raw materials.

3.2: Remedial History

Previous investigations at the former Hanna Furnace site have been conducted. These investigations have included the collection and analyses of soil, sediment and water samples from the Union Ship Canal and Subparcel 3 (Figure 4). The investigations are briefly summarized below.

- 1979 An evaluation of the surface water quality in the Union Ship Canal and a pond in the marshy area north of the canal (Subparcel 4) was conducted (*Solid Waste Management Facility Report*, Rupley Bahler & Blake Consulting Engineers). Water samples collected from the canal contained phenols, cyanide and iron at concentrations above NYSDEC water quality guidelines.
- 1982 *Inactive Site Profile Report*. After the cessation of pig iron manufacturing at the facility, the Erie County Department of Environment & Planning inspected the site and recommended a site classification of "F"; indicating that little or no environmental hazard potential existed and no corrective action was warranted.
- 1982 Subsurface soil samples were collected by the United States Geological Survey (USGS) from several borings located on site north and east of the canal. The soils were tested for chromium, copper, iron and lead. Subsurface soils sampled from the Subparcel 3 portion of the site were found to have levels of iron and copper in excess of NYSDEC's current guidelines. With the limited data available the USGS was unable to assess the potential for contaminants to migrate from the site to the canal(*Report of Preliminary Evaluation of Chemical Migration to Groundwater and the Niagara River from Hazardous Waste Disposal Sites in Erie and Niagara Counties*, USGS, 1985).
- 1983 NYSDEC added the abandoned Hanna Furnace site to its registry of inactive hazardous waste disposal sites (site #915029), classifying it '2a'; indicating that there was insufficient information to properly assess the site's environmental or public health impact.
- 1985 A Phase I environmental site assessment was completed including a Hazard Ranking of the site; the site scored 8.73 out of 100, below the 28.5 threshold for sites which may be

considered for nomination to the Federal National Priorities List. The Phase I report recommended further investigation.

- 1988 Soil, sediment, surface water and groundwater samples were collected from across the entire Hanna Furnace property for the NY State Department of Transportation's *Site Characterization and Environmental Assessment* (Recra Env, 1988). In the samples collected from Subparcel 3, metals were detected above NYSDEC guidelines in the surface soils, sediment and groundwater. PCBs were found in two of the eight surface soil samples collected but only one of those two samples contained PCBs at a concentration above current NYSDEC guidelines (i.e. 1.4 ppm total PCBs found, 1 ppm recommended as a cleanup objective). PCBs were also found in each of the three sediment samples collected from the canal but the concentrations, ranging from 0.38 to 0.65 ppm, were again below current NYSDEC cleanup guidelines. No PCBs were detected in the subsurface soils or in the groundwater. Two pesticides, aldrin and heptachlor, were the only organic compounds found in the groundwater at concentrations exceeding water quality guidelines. Lead and cyanide concentrations, each in two separate samples, also exceeded water quality standards.
- 1994 Numerous soil, groundwater, sediment and surface water samples were collected from the Hanna Furnace property and neighboring Shenango Steel Mold site (*Preliminary Site Assessment*, ABB Environmental Services, November 1995). However, only one subsurface soil and one groundwater sample were collected from the Subparcel 3 area. One SVOC was found in the groundwater at a concentration exceeding water quality standards. No PCBs were detected in the soil and no VOCs were found at concentrations exceeding criteria. Metals (including arsenic, iron, lead and zinc) were detected at concentrations exceeding the applicable guidelines in samples collected from soil and groundwater.
- 1997 An *Environmental Site Assessment* report (Ecology & Environment Inc., May 1997) for the City of Buffalo summarized previous investigations with the object of identifying potential areas of concern. There were no concerns noted with respect to Subparcel 3 except for the elevated pH of the groundwater found in one monitoring well located on the north side of the canal and an oily sheen on the surface of puddles in a dirt road, also located on the north side of the canal.
- 1999 Sediment samples were collected by the US Army Corps of Engineers (USACOE) from the length of the canal (*Final Report for Sediment Sampling and Chemical Analysis at the Union Ship Canal*, Padia Environmental, January 2000). The concentrations of several metals and semi-volatile organic compounds were found to exceed SCGs.
- 2001 Sediment from the canal was sampled as part of the investigation of the nearby Shenango Steel Mold site (*Remedial Investigation/Feasibility Study Report*, Environmental Resource Management, January 2002). The sampling focused on the outfall of a storm sewer at the northeast corner of the canal. The samples, analyzed only for PCBs, indicated contaminant levels were highest near the outfall and decreased with distance

from the outfall. Sediment sampling results from this and the 1999 USACOE investigation are further discussed later in this ROD (Subsection 5.1.3).

- 2001 USACOE conducted a structural and stability analyses of the canal walls (*Structural Analysis- Union Ship Canal*, USACOE, Nov. 2002) with diver inspections, test pits and concrete corings. Search pattern dives found fifteen submerged vehicles, several vehicle parts and various other miscellaneous debris along the length of the canal bottom. The canal walls were found to be constructed on top of shale bedrock, consisting of timber cribbing supporting concrete caps. The study found that the northeast section of the canal wall did not meet stability criteria. This section showed signs of distress and previous attempts at repair (i.e. the concrete caps had been removed). USACOE concluded that failures in this section of wall would be progressive unless stabilization methods were undertaken. Four stabilization methods were examined, two involved the construction of berms submerged at the base of the damaged walls to provide support, the other two options would have the eastern end of the canal completely filled in with rock, sand and/or soil. USACOE recommended the construction of a 1400-foot submerged sand berm along the base of the canal wall. Total cost for this stabilization method was estimated to be \$1.7 million.

The neighboring Subparcels 1 and 2 were also the subject of separate environmental investigations under NY State's Voluntary Cleanup Program between 1999 and 2001. The investigations found the soil and fill material on both sites were contaminated with semi-volatile organic compounds and heavy metals. Plans call for redeveloping both parcels into a commercial/industrial park. Remediation will be accomplished by covering the sites with either a layer of clean soil, a minimum of 12 inches thick, or pavement as the redevelopment proceeds. The first phase of redevelopment is underway with the construction of an access road and installation of water, sewer, gas and electric utilities.

Subparcel 4 was also investigated as part of the same 1988 and 1994 Hanna Furnace studies mentioned earlier and again in 2000 by the USEPA. The investigations focused on the two large mounds of flue ash and furnace demolition debris which dominate the site. The contaminant concentrations found in both of the fill types were generally consistent with what was found in the other subparcels. A notable exception was lead; the concentrations found in the flue ash were higher than the site specific action levels approved for Subparcels 1 and 2. One of several ash samples tested by the Toxicity Characteristic Leachate Procedure (TCLP) exceeded the hazardous waste threshold for lead.

SECTION 4: ENFORCEMENT STATUS

Potentially Responsible Parties (PRPs) are those who may be legally liable for contamination at a site. This may include past owners and operators, waste generators, and haulers.

Since no viable PRPs have been identified, there are currently no ongoing enforcement actions. However, legal action may be initiated at a future date by the state to recover state response costs should PRPs be identified. The City of Buffalo will assist the state in its efforts by providing all

information to the state which identifies PRPs. The City will also not enter into any agreement regarding response costs without the approval of the NYSDEC.

SECTION 5: SITE CONTAMINATION

The City of Buffalo has recently completed a site investigation/remedial alternatives report (SI/RAR) to determine the nature and extent of any contamination by hazardous substances at this environmental restoration site.

5.1: Summary of the Site Investigation

The purpose of the SI was to define the nature and extent of any contamination resulting from previous activities at the site. The SI was conducted between June 2001 and March 2003. The field activities and findings of the investigation are described in the SI report.

The following activities were conducted during the SI:

- Research of historical information;
- Excavation of eighteen test pits for analysis of soils,
- Installation of sixteen soil borings and seven monitoring wells for analysis of soils and groundwater as well as physical properties of soil and hydrogeologic conditions;
- Sampling of nine new and existing monitoring wells;
- To determine whether the soil and groundwater contain contamination at levels of concern, data from the investigation were compared to the following SCGs:
- Groundwater, drinking water, and surface water SCGs are based on NYSDEC "Ambient Water Quality Standards and Guidance Values" and Part 5 of the New York State Sanitary Code.
- Soil SCGs are based on the NYSDEC "Technical and Administrative Guidance Memorandum (TAGM) 4046; Determination of Soil Cleanup Objectives and Cleanup Levels".
- Sediment SCGs are based on the NYSDEC "Technical Guidance for Screening Contaminated Sediments."

Based on the SI results, in comparison to the SCGs and potential public health and environmental exposure routes, certain media and areas of the site require remediation. These are summarized below. More complete information can be found in the SI report.

5.1.1: Site Geology and Hydrogeology

The naturally occurring soils at the site consist of a light to dark gray, clay to silty clay unit of variable thickness (one to eight feet) overlying a water-bearing, gray to brown sandy peat unit (two to eight feet thick). A gray, silty sand occurs intermittently throughout the site beneath the sandy peat. The silty sand is also of variable thickness (one to five feet). Underlying the silty sand is a basal silty clay unit, which in turn is underlain by a dense glacial till composed of cobbles, gravel, sand and silt-sized material. The till is underlain by shale bedrock.

Pre-development topographic maps, circa 1901, show the overall area of the Hanna Furnace property as a lake margin marsh. Post-development aerial photos from 1926 show the area north of the canal (i.e. Subparcel 4 and the northern half of Subparcel 3) remained a marsh, bordered by railroad tracks that ran along the north retaining wall of the canal and looped around the marsh to the north. Aerial photos indicate that sometime between 1926 and 1965, backfilling of this marsh began and by 1994 the marsh had been completely backfilled. Maps and the 1926 aerial photo show the portion of the site south of the canal to be occupied by a concrete ore-storage pad.

The northern, eastern and southern portions of the Subparcel 3 site can be divided and characterized on the basis of the fill materials encountered during the investigation. In general, the western end of the northern portion (i.e. north of the Union Ship Canal) is backfilled with reworked natural material, possibly from construction of the canal. The southern portion consists of relatively undisturbed natural soils beneath the concrete ore storage pad. The eastern portion of the site and the east end of the northern portion are both characterized by an abundance of industrial fill materials. The industrial fill materials typically include slag, limestone, cinders, ash, concrete, wood, plastic, rubber and metal debris.

It was expected that groundwater in the site soils would be encountered at a level proximate to that of the water in the canal, typical of a hydrologic system which allows free interchange. However, in the northern and eastern portions of the site the groundwater was typically found 5 to 7 feet above the level of the canal. The groundwater elevations in these areas also varied significantly over relatively short distances, sometimes less than 50 feet. The SI report surmised that the variation in groundwater depths across the site could be the result of a number of factors including variation in the porosity and transmissivity of the different fill materials, localized ponding of the groundwater, and variations in the permeability of the concrete retaining walls of the canal.

In the southern portion of the site, groundwater was encountered directly beneath the concrete pad. The concrete pad lies approximately 5 feet below the surrounding terrain, and as noted above it is approximately 3 feet thick. The groundwater lies only 0.5 to 3.2 feet above the water level of the canal, suggesting that there may be a greater degree of interchange of groundwater and canal water than what may be occurring in the areas of the site north and east of the canal.

5.1.2: Nature of Contamination

As described in the SI report, many soil, and groundwater samples were collected to characterize the nature and extent of contamination (Figure 5). As summarized in Table 1, the main categories of contaminants that exceed their SCGs are semi-volatile organic compounds (SVOCs) and inorganics (metals).

The SVOCs of concern are certain carcinogenic (cancer-causing) polycyclic aromatic hydrocarbons (cPAHs), which include the compounds: benzo(a)anthracene, chrysene, benzo(b)fluoranthene, benzo(k)fluoranthene, benzo(a)pyrene, indeno(1,2,3-cd)pyrene and dibenzo(a,h)anthracene. PAH compounds are common constituents of fill material in urban environments. PAHs are typically associated with coal tar and asphalt-based materials and ash, and are often found in areas where fossil fuels, such as coal and heating oil have been used as energy sources. PAH compounds are generally not very soluble in water and tend to adsorb to soils. Such compounds are therefore somewhat immobile in the environment. These compounds do not readily breakdown in the environment. PAHs deposited from the combustion of coal or other fuels years ago will most likely still be present today. Because of their low volatility and association with soil, the primary concern for potential exposure to PAHs include inhalation (dust), ingestion and dermal contact.

A number of metals were also detected in the site soils and groundwater at concentrations exceeding the SCGs. Like PAHs, metals are generally not very mobile in that they have low water solubilities and tend to adsorb to soil particles.

5.1.3: Extent of Contamination

This section describes the findings of the investigation for all environmental media that were investigated.

Chemical concentrations are reported in parts per billion (ppb) for water and parts per million (ppm) for soil samples. For comparison purposes, where applicable, SCGs are provided for each medium.

Table 1 summarizes the degree of contamination for the contaminants of concern in and compares the data with the SCGs for the site. The following are the media which were investigated and a summary of the findings of the investigation.

Surface Soil (depth 0-2 inches)

The analytical data for the subsurface soils is summarized in Table 1 and presented graphically in Figure 6.

No VOCs were detected at concentrations exceeding SCGs. SVOCs, consisting primarily of polycyclic aromatic hydrocarbons (PAHs) were detected in all thirteen samples. In nine of the thirteen samples the concentrations of carcinogenic PAHs (cPAHs) exceeded SCGs. In general, these occurrences were limited to a single cPAH, either benzo(a)pyrene or benzo(a)anthracene.

Exceptions were found in the northeastern portion of the site near TT-306, TT-309 and BH-304. In this area, the number of detected SVOCs was greater and the concentrations were somewhat higher. The presence of the PAHs most likely resulted from past operations of Hanna Furnace facility and the railroad network on site, and airborne deposition from other industrial facilities in the vicinity.

Various metals including arsenic, barium, beryllium, cadmium, chromium, cobalt, copper, iron, mercury, nickel and zinc were detected in some or all of the samples at concentrations exceeding SCGs (NYSDEC TAGM 4046).

Lead was found in one surface soil, collected from the location of monitoring well MW-305, at a concentration of 12700 ppm. In June 2004, NYSDEC sampled the soils surrounding the well and concluded that the elevated lead concentrations were confined to just the surface (0-2") soils and over a relatively small area extending 10 to 15 feet northeast from the monitoring well location. It should also be noted that the concentration of lead in the groundwater sampled from MW-305 was below the SCG.

Total cyanide was detected in one sample at a concentration of 1.7 ppm. The concentration of free cyanide (i.e. weak acid dissociable), ranging from 0.81 to 5 ppm, was found in seven of the thirteen samples. NYSDEC TAGM 4046 does not specify a recommended soil cleanup goal for either total or free cyanide. However, the USEPA has developed a preliminary remediation goal of 1,200 ppm for free cyanide in residential settings based on a direct contact exposure pathway.

Only a limited number of pesticides were detected in a few of the samples but none at concentrations exceeding SCGs. No PCBs were detected in any of the samples.

In general, contamination in the surface soils was limited to various metals across the site and cPAHs in a few areas in the northeastern portion of the site.

Subsurface Soil (depth >2 inches)

The analytical data for the subsurface soils is summarized in Table 1 and presented graphically in Figure 7.

No VOCs were detected in any of the subsurface soil samples. SVOCs, consisting primarily of PAHs, were detected in twenty one of the twenty five samples. Concentrations exceeding SCGs were observed in eight of the twenty five samples analyzed. As with the surface soils, all of these occurrences were cPAHs. Similarly, only one or two cPAHs were detected in these samples. Again, the exception was the subsurface soils in the northeast portion of the site, near BH-304 and MW-306, the same area where elevated cPAH concentrations were found in the surface soils.

The concentrations of SVOCs in the subsurface soils were generally less than or similar to the concentrations found in the surface soils. The number of compounds detected were generally less than those found in the surface. In almost all cases, the cPAHs were associated with samples

collected from the fill materials, the exceptions were the few samples of native sand or peat immediately underlying the fill material.

In general, the number and concentrations of metals detected in the subsurface were similar to that found in the surface soils. Total and/or free cyanide was found in seven of the twenty six samples tested at concentrations as high as 9.9 and 1.8 ppm respectively. As noted earlier, the USEPA's preliminary remedial goal for residential soils is 1,200 ppm free cyanide.

Only a limited number of pesticides were detected in a few of the samples, none at concentrations exceeding SCGs. No PCBs were detected in any of the subsurface soil samples.

Sediments

No samples of the sediments in the canal were collected as part of this site investigation. However, samples were collected for the US Army Corps of Engineers (USACOE) in November 1999, and for the NYSDEC in July 2001 as part of the investigation of the nearby Shenango Steel Mold site. A limited number of sediment samples were also collected in earlier investigations, but the discussion below focuses on the more recent and extensive 1999 and 2001 sampling events. The analytical data for the sediments is summarized in Table 1 and presented graphically in Figure 8.

Seven metals were identified at concentrations that exceeded the severe effects level (SEL) criteria. The metals included copper, iron, lead, manganese, mercury, silver and zinc. Phenol, flourene, benzo(a)pyrene and benzo(a)anthracene were the only PAHs that exceeded the sediment SCGs. The types of metals and PAHs detected in the sediments were generally the same as those detected in the surface and subsurface soils of the site. However, the concentrations of these contaminants were typically an order of magnitude greater in the sediments than in the site soils.

Given the relatively uniform distribution of metals and PAH throughout the canal, potential sources for the contaminants could include: sediment-laden storm water runoff from the site, wind-blown dust from other industrial sites in the vicinity or sources occurring during the active use of the canal such as dust, debris, soot, ash and petroleum spilled from trains and ore-handling rigs during off-loading operations. The USACOE underwater inspection on the canal found over a dozen submerged automobiles which have also likely contributed to the PAH and metals contamination of the sediments.

Two VOCs, acetone and carbon disulfide, were detected in three of the sediment samples. However, the concentrations (3 to 26 ppb) suggest that they do not pose a significant risk to ecological receptors.

Three PCB Aroclors were detected in the canal sediments but the most frequently found was Aroclor 1260. In only four of the twenty two sediment samples collected was the 1000 ppb PCB recommended cleanup objective exceeded. The PCB contamination appeared to be localized in the area adjacent to the corrugated metal storm sewer pipe which discharges into the northeast corner of the canal.

Groundwater

The analytical data for the groundwater is summarized in Table 1 and presented graphically in Figure 9.

Groundwater samples were collected in November 2001 from seven new monitoring wells (MW-301 to MW-307) and two existing wells (MW-101 and MW-103) installed in a previous site investigation. Supplemental groundwater samples were collected from MW-101, -306 and -307 on March 2, 2003 using low-flow pumping to reduce the turbidity that had been observed in the earlier sampling event.

Acetone, a VOC and common laboratory contaminant, was detected at a concentration exceeding its SCG in only one of the samples, from MW-307, during the initial round of sampling in November 2001. A few other VOCs were detected in this and other initial round samples but none of the other VOCs were found at concentrations exceeding SCGs. The lab analysis for acetone in another sample from MW-307, collected during the the March 2003 supplemental round of sampling had to be rejected due to a quality control discrepancy. However, there were no traces of any other VOCs found in the second MW-307 sample and it was concluded that the earlier presence of acetone may have been from lab contamination.

SVOCs, consisting of phenol, 2-methylphenol and 4-methylphenol, were detected at concentrations above SCGs in five of the wells (MW-301, -302, -307, -101 and -103) sampled in November 2001 in the western half of the site. The highest concentrations of SVOCs were reported in MW-307. Resampling of MW-307 in March 2003 found detectable levels of 4-methylphenol and phenol at concentrations exceeding SCGs. However, the concentrations were significantly lower than those observed in November 2001.

Additionally, four cPAHs were detected at concentrations above the SCGs in MW-306 during the November 2001 sampling event. The March 2003 resampling showed no detectable SVOCs/cPAHs.

There were no PCBs or pesticides detected in any of the samples.

Total metals, consisting primarily of iron and sodium, were detected in all nine, unfiltered groundwater samples at concentrations exceeding SCGs. To a lesser extent, arsenic (MW-307), lead (MW-306), manganese (MW-305 and -306), magnesium (MW-305) were detected at concentrations exceeding the SCGs. Total cyanide was detected at concentrations exceeding the SCG in MW-101, -103 and -307. Resampling of MW-101 and -307 in March 2003 indicated that concentration of free cyanide in both samples was very low (i.e., 0.012 and 0.0071 ppm). Whereas there is no NY State water quality criteria for free cyanide, the USEPA has established a risk-based concentration of 0.73 ppm for free cyanide in drinking water. The free cyanide concentrations observed on site were significantly below this criteria.

Elevated pH levels (i.e., greater than 8.0) were observed in 6 of the 9 groundwater samples. These values ranged from 8.6 at MW-310 to 12.0 at MW-101. It is suspected that the elevated

levels are due to lime and limestone used in blast furnace process and associated with the slag waste material that had been used as fill across the site.

Analysis of dissolved metals (i.e. filtered groundwater samples) indicated only sodium exceeded its SCG in all nine samples. Iron (MW-101 and -307), arsenic (MW-307), and antimony, manganese and magnesium (MW-305) exceeded SCGs in just a few of the samples.

As noted earlier, the nonporous nature of the hardened fill in the northern and eastern portions of the site and the construction of the canal walls have likely impeded the flow of groundwater to the canal. While the canal sediments have been impacted, the contaminants found there differ significantly in type or concentration from those found in the site groundwater and soils. Groundwater is therefore not considered a significant pathway for off-site contaminant migration.

5.2: Interim Remedial Measures

An interim remedial measure (IRM) is conducted at a site when a source of contamination or exposure pathway can be effectively addressed before completion of the SI/RAR.

There were no IRMs performed at this site during the SI/RAR.

5.3: Summary of Human Exposure Pathways:

This section describes the types of human exposures that may present added health risks to persons at or around the site. A more detailed discussion of the human exposure pathways can be found in Section 5.0 of the SI report.

An exposure pathway is the manner by which an individual may be exposed to contaminants originating from a site. An exposure pathway has five elements: [1] a contaminant source, [2] contaminant release and transport mechanisms, [3] a point of exposure, [4] a route of exposure, and [5] a receptor population. The source of contamination is the location where contaminants were released to the environment (any waste disposal area or point of discharge). Contaminant release and transport mechanisms carry contaminants from the source to a point where people may be exposed. The exposure point is a location where actual or potential human contact with a contaminated medium may occur. The route of exposure is the manner in which a contaminant actually enters or contacts the body (e.g., ingestion, inhalation, or direct contact). The receptor population is the people who are, or may be, exposed to contaminants at a point of exposure.

An exposure pathway is complete when all five elements of an exposure pathway exist. An exposure pathway is considered a potential pathway when one or more of the elements currently does not exist, but could in the future.

At this site, contamination exists in surface and subsurface soil and in the groundwater. For a complete exposure pathway to occur, persons would have to come into contact with soil or groundwater. Currently, the only completed point of exposure is for soil. There are no homes in the area, and businesses in the area are connected to a public water supply.

Complete pathways could occur in the future during subsurface construction activities, or by use of groundwater.

In summary, under the current site use scenario, the possibility of contact with contaminated soils exists, while the possibility of contact with contaminated groundwater is minimal and unlikely. Under the future use scenario, the potential for contact with contaminated soils and groundwater is eliminated.

5.4: Summary of Environmental Impacts

This section summarizes the existing and potential future environmental impacts presented by the site. Environmental impacts include existing and potential future exposure pathways to fish and wildlife receptors, as well as damage to natural resources such as aquifers and wetlands.

The Hanna Subparcel 3 site and the areas surrounding the site are primarily urban with commercial and industrial land use. As discussed above, the soils and groundwater at the site are contaminated with PAHs and metals. The site consists entirely of disturbed former industrial property and is largely barren. Portions of the site north and east of the Union Ship Canal contain some invasive shrub and herbaceous species colonizing these areas. The portion of the site south of the Union Ship Canal is entirely covered by the concrete of the former ore storage pads. Due to the disturbed soils and recent history of industrial use at the site, the plant community is not well developed and does not provide an important habitat for terrestrial wildlife. There are therefore no significant wildlife concerns at this site.

Fish and wildlife resources observed in the Union Ship Canal included numerous water birds. The Canal also evidently supports abundant fish; site inspections have usually observed people fishing from the edge of the Canal. The edges, shoreline and concrete walls of the Canal are generally highly disturbed and in some disrepair, and garbage and debris have been observed along the water's edge. Because of the extensive disturbance and manmade nature of the Canal, it is not likely to support a large diverse ecosystem compared to natural riparian systems. Nevertheless, the Canal provides habitat connected to and protected from the open waters of Lake Erie and appears to be attractive to a variety of fish and wildlife species as well as a resource for human recreational use.

Surface water samples collected from the Union Ship Canal during earlier investigations had few detectable organics, and the inorganics (metals) were below SCGs.

Given the type of contaminants found in the sediments and the relatively uniform distribution throughout the canal, potential sources for the contaminants could include: sediment-laden storm water runoff from the site; wind-blown dust from other industrial sites in the vicinity; bilge water pumped from freighters; or the dust, debris, soot, ash and petroleum from the trains and ore-handling rigs during off-loading operations when the canal was in use. The USACOE's underwater inspection of the canal found over a dozen submerged automobiles, which have also likely contributed to the contamination of the sediments. Based on the hydrogeological results of the Subparcel 3 site investigation, it does not appear that significant contaminant groundwater migration from the site to the canal is occurring.

SECTION 6: SUMMARY OF THE REMEDIATION GOALS AND THE PROPOSED USE OF THE SITE

Goals for the remedial program have been established through the remedy selection process stated in 6 NYCRR Part 375-1.10. At a minimum, the remedy selected must eliminate or mitigate all significant threats to public health and/or the environment presented by the hazardous substances disposed at the site through the proper application of scientific and engineering principles.

The proposed future use for the Hanna Furnace-Subparcel 3 site is a “greenspace” or passive recreation park. The remediation goals for this site are to eliminate or reduce to the extent practicable:

- exposures of persons at or around the site to metals and PAHs in site soils;
- the release of contaminants from surface soils into the surface water of the Union Ship Canal through surface water runoff and transport of wind borne dust.

SECTION 7: SUMMARY OF THE EVALUATION OF ALTERNATIVES

The selected remedy must be protective of human health and the environment, be cost-effective, comply with other statutory requirements. Potential remedial alternatives for the Hanna Furnace-Subparcel 3 Site were identified, screened and evaluated in the RA report which is available at the document repository identified in Section 1.

A summary of the remedial alternatives that were considered for this site are discussed below. The present worth represents the amount of money invested in the current year that would be sufficient to cover all present and future costs associated with the alternative. This enables the costs of remedial alternatives to be compared on a common basis. As a convention, a time frame of 30 years is used to evaluate present worth costs for alternatives with an indefinite duration. This does not imply that operation, maintenance, and monitoring (OM&M) would cease after 30 years if remediation goals are not achieved.

7.1: Description of Remedial Alternatives

The following potential remedies were considered to address the contaminated soil at the site.

Alternative 1: No Action

<i>Present Worth:</i>	<i>\$0</i>
<i>Capital Cost:</i>	<i>\$0</i>
<i>Annual OM&M:</i>	<i>\$0</i>

The No Action Alternative is evaluated as a procedural requirement and as a basis for comparison. Under this alternative no active measures would be instituted to remediate the site. This alternative would leave the site in its present condition and would not provide any additional protection to human health or the environment.

Alternative #2 Institutional Controls

<i>Present Worth:</i>	\$216,612
<i>Capital Cost:</i>	\$201,240
<i>Annual OM&M:</i>	\$1,000

Under this alternative, human exposure and health risks would be reduced/minimized by restricting public access and future redevelopment activities rather than by cleaning up or containing site contaminants. The Institutional Control alternative would include an environmental easement to control future redevelopment on site (i.e., restrict earthwork) and groundwater use restrictions prohibiting withdrawal of groundwater for drinking or other potable uses. The site would be fenced to restrict public access to the site.

Alternative #3 Soil Cover

<i>Present Worth:</i>	\$1,478,355
<i>Capital Cost:</i>	\$1,324,631
<i>Annual OM&M:</i>	\$10,000

Under the Soil Cover alternative, existing surface debris would be removed and disposed off site and the site would be graded and covered with a minimum of two feet of clean soil and seeded. A demarcation layer (e.g. filter fabric) would be placed on top of the contaminated site soil/fill materials and below the clean cover soil. A Soil Management Plan (SMP) would be developed to address any future site construction activities requiring excavations or other disturbances of the soil cover. An environmental easement and groundwater use restrictions would also be added. This alternative would prevent direct contact with contaminants and would minimize the generation and transportation of fugitive dust as well as storm water surface erosion.

Alternative #4 Removal and Disposal

<i>Present Worth:</i>	\$21,335,755
<i>Capital Cost:</i>	\$21,335,755
<i>Annual OM&M:</i>	\$0

Under the Removal and Disposal alternative, all surface and subsurface soils that exhibited contaminant concentrations exceeding the recommended soil cleanup objectives of TAGM 4046 would be removed and disposed off site in a permitted landfill. It is estimated that approximately 400,000 tons of soil would have to be removed. The excavated areas would be backfilled with clean soil to original grade. Post-excavation soil samples would be collected from the walls and floor of the excavations to confirm that residual levels of contaminants of concern are below

action levels. Representative samples of the excavated soil would be collected and analyzed, and a waste profile prepared for the soil. The soil would be transported to an approved off-site landfill for disposal as either hazardous waste or non-hazardous contaminated solid waste. Once the excavated areas are backfilled, the surface would be covered with topsoil and seeded. This alternative would remove site contaminants with the soils and eliminate the direct contact hazards.

7.2 Evaluation of Remedial Alternatives

The criteria to which potential remedial alternatives are compared are defined in 6 NYCRR Part 375, which governs the remediation of environmental restoration projects in New York State.

The first two evaluation criteria are termed “threshold criteria” and must be satisfied in order for an alternative to be considered for selection.

1. Protection of Human Health and the Environment. This criterion is an overall evaluation of each alternative’s ability to protect public health and the environment.

For the planned redevelopment of the site, Alternative 1 would not be protective of human health and the environment due to the presence of contaminants in the exposed surface soils.

Alternative 2 would be protective of human health but not of the environment. Fencing the entire site would be inconsistent with the planned site redevelopment. Alternative 3 would be protective of human health and the environment. The soil cover would limit direct contact with contaminants in the surface soil and long term maintenance of the soil cover would prevent erosion to the surface water of the canal. Alternative 4 would be the most protective of human health and the environment by eliminating any potential direct contact with contaminated site soils and removing the source of on-site groundwater contamination and off-site impact via erosion and surface runoff to the canal.

2. Compliance with New York State Standards, Criteria, and Guidance (SCGs). Compliance with SCGs addresses whether a remedy will meet environmental laws, regulations, and other standards and criteria. In addition, this criterion includes the consideration of guidance which the NYSDEC has determined to be applicable on a case-specific basis.

Alternatives 1, 2 and 3 would all fail to meet SCGs, specifically the TAGM 4046 soil cleanup objectives and the water quality standards for Class GA groundwater. Alternative 4 would satisfy TAGM 4046 by removing all soil/fill that did not meet the recommended soil cleanup objectives. Groundwater quality standards might also be achieved under Alternative 4, however, given the industrial surroundings it is unlikely that groundwater quality standards on site could be maintained over the long term. Providing a soil cover over the surface soil/fill under Alternative 3 would assure that SCGs would be achieved at the point of exposure and achieve a standard of performance similar to TAGM 4046. Given the impracticability of achieving and maintaining groundwater criteria, Alternative 3 would satisfy this threshold criterion.

The next five “primary balancing criteria” are used to compare the positive and negative aspects of each of the remedial strategies.

3. Short-term Effectiveness. The potential short-term adverse impacts of the remedial action upon the community, the workers, and the environment during the construction and/or implementation are evaluated. The length of time needed to achieve the remedial objectives is also estimated and compared against the other alternatives.

There would be little or no disturbance at the site from remedial work under Alternatives 1 and 2 and therefore no short term impacts. Alternative 4 would have the greatest short-term construction related impacts due to the large volume of contaminated material to be moved. Excavation and off-site removal of soils along with backfilling of clean soils could generate a dust nuisance for short periods of time, but this could be addressed with traditional dust control methods and monitoring. Excavation would also result in the need to control and treat groundwater that might be encountered and provide erosion control, both of which could also be addressed by engineering controls. Under Alternative 3, there would be similar concerns with short-term dust impacts during the placement of a soil cover, but to a significantly lesser degree, due to the smaller volume of material, minimal disturbance of contaminated soil/fill and less intrusive nature of the construction.

4. Long-term Effectiveness and Permanence. This criterion evaluates the long-term effectiveness of the remedial alternatives after implementation. If wastes or treated residuals remain on-site after the selected remedy has been implemented, the following items are evaluated: 1) the magnitude of the remaining risks, 2) the adequacy of the engineering and/or institutional controls intended to limit the risk, and 3) the reliability of these controls.

Alternative 1 would leave contaminants on the site in the surface and subsurface soil/fill, with no controls, at concentrations which would preclude the proposed redevelopment of the site. Alternative 2 would include fencing but this control would be inconsistent with the proposed site redevelopment. Alternative 3 would require regular inspection and maintenance of the cover to maintain its effectiveness. Alternative 4 would remove and replace site fill material and provide the greatest degree of permanence and effectiveness. Both Alternatives 3 and 4 would allow for the proposed redevelopment of the site as a park.

5. Reduction of Toxicity, Mobility or Volume. Preference is given to alternatives that permanently and significantly reduce the toxicity, mobility or volume of the wastes at the site.

Alternatives 1 and 2 would offer no reduction in the toxicity, mobility or volume of the soil/fill at the site. Alternative 4 would reduce the volume and mobility of impacted soils, as well as the toxicity of the removed soil/fill relative to the site. Alternative 3 would not reduce the volume or toxicity of the site soil/fill, however, the soil cover would mitigate erosion to the canal, reducing the mobility of the contaminants to some extent.

6. Implementability. The technical and administrative feasibility of implementing each alternative are evaluated. Technical feasibility includes the difficulties associated with the construction of the remedy and the ability to monitor its effectiveness. For administrative feasibility, the availability of the necessary personnel and materials is evaluated along with potential difficulties in obtaining specific operating approvals, access for construction, institutional controls, and so forth.

Alternatives 1 and 2 could easily be implemented since little or no actual remedial action would be undertaken. Alternative 3 would also be easy to implement as it would require only standard construction equipment typically used in fill and grading operations. Alternative 4 would also require standard construction techniques to complete the excavation of the site soil/fill. However, given the depth of the area to be excavated, dewatering and treatment of a large volume of groundwater encountered during the excavation would be required under Alternative 4. Excavation near the walls of the canal might also require shoring, adding to the complexity of Alternative 4.

7. Cost-Effectiveness. Capital costs and operation, maintenance, and monitoring costs are estimated for each alternative and compared on a present worth basis. Although cost-effectiveness is the last balancing criterion evaluated, where two or more alternatives have met the requirements of the other criteria, it can be used as the basis for the final decision. The costs for each alternative are presented in Table 2.

Alternative 1, the No Action alternative, would incur no costs. The costs for Alternative 2 would be minimal, however, given that this alternative would not allow for site redevelopment, it would be the least cost effective alternative. Alternative 4 would eliminate the need for any type of long-term monitoring but at a significantly higher cost in capital expenses. Alternative 3 may be the most cost effective alternative as it would allow for site redevelopment but at a significantly lower cost than Alternative 4.

This final criterion is considered a “modifying criterion” and is taken into account after evaluating those above. It is evaluated after public comments on the Proposed Remedial Action Plan have been received.

8. Community Acceptance - Concerns of the community regarding the SI/RA reports and the PRAP have been evaluated. The responsiveness summary (Appendix A) presents the public comments received and the manner in which the NYSDEC addressed the concerns raised. Those few comments received during the public review period were offered during the PRAP public meeting and were, in general, supportive of the selected remedy.

7.3 Canal Evaluation

As noted earlier, USACOE examined the walls of the Union Ship Canal and found sections that were bowed or tilted inwards to the canal. In other sections, the concrete caps to the walls were missing, evidence that measures were taken years ago to lessen the load on an unstable wall. USACOE recommended repairs to the northeast, east and a small portion of the southwest section of the canal walls, a total of 1400 linear feet.

Several options were initially considered for repairing and stabilizing the walls. To minimize the disturbance of the surrounding contaminated soil and sediments, the use of sheet piles and stabilization berms were examined.

Because the sediment layer is thin and the silt is weak it was determined that sheet pile would have to be pinned into the bedrock. However, due to the lack of data obtained on the bedrock

strength it was not certain if even pinning was a viable option. Given the great length of wall to be replaced, the sheet pile option would also be costly. It was also felt that the sheet pile might be out of character for a greenbelt, detracting from the site aesthetics.

A submerged berm of stone or sand could be placed in the canal at the base of the failing sections and on top of the contaminated sediments (Figure 10). The allowable slopes to the berms and therefore the quantities required would depend on the material selected. Table 3 compares the capital costs for sand and stone berms.

The USACOE report also estimated costs for the options of constructing a berm or sheet pile structure across the width of canal and completely backfilling the eastern 1200 feet of the canal where the failing walls are located. The quantities of material required would of course be much greater than providing submerged berms around just the perimeter of the canal and consequently the costs were significantly higher.

The USACOE concluded that stabilization berms were most in line with the intended use of the site as a waterfront greenbelt/park. As indicated in Table 3, the most cost effective option is the sand stabilization berm.

NYSDEC notes that previous industrial development of the Buffalo waterfront eliminated much of the area's shallow-water fish habitats. In concert with the stabilization of the canal walls, the NYSDEC also proposes to create a shallow-water environment, including a soil cover over the exposed sediments, within or adjacent to the canal. Options to explore in the site remedial design process might include removing portions the failing walls and the soils to create embayments to the canal and/or contouring the stabilization berms.

SECTION 8: SUMMARY OF THE SELECTED REMEDY

Based on the Administrative Record (Appendix B) and the discussion presented below the NYSDEC has selected Alternative #3 Soil Cover as the remedy for this site. The elements of this remedy are described at the end of this section.

The selected remedy is based on the results of the SI and the evaluation of alternatives presented in the RAR.

Alternative 3 was selected because, as described below, it satisfies the threshold criteria and provides the best balance of the primary balancing criteria described in Section 7.2. It will achieve the remediation goals for the site by reducing the public's direct contact with contaminated soils and the potential for storm water erosion of those soils to the adjacent canal.

With proper maintenance and inspection, a soil cover will be as protective as Alternative 4. Alternative 3 will also be somewhat easier to implement than Alternative 4 and, because there will be less disturbance of the soil and fill material, there will be fewer short-term concerns with dust and erosion. Though it will not reduce the volume, toxicity and mobility of the site

contaminants as well as Alternative 4, given that SVOCs and metals are not very mobile, Alternative 3 will be the more cost-effective option.

The estimated present worth cost to implement the remedy is \$1,478,355. The cost to construct the remedy is estimated to be \$1,324,631 and the estimated average annual operation, maintenance, and monitoring costs for 30 years is \$10,000.

As noted earlier, a USACOE study found that sections of the Union Ship Canal walls are at risk of collapse. To facilitate the redevelopment of the land surrounding the canal into a public greenspace, measures may have to be taken to repair and support these walls. The USACOE had recommended the construction of a submerged sand berm to support the base of the canal walls. The sand berm will also have the added benefit of providing for a shallow-water fish habitat.

A remedial design program will be implemented to provide the details necessary for the construction, operation, maintenance, and monitoring of the remedial program for the greenspace. The design program will also include an examination of the USACOE-recommended sand berm and the creation of shallow water fish habitats on or adjacent to the upland greenspace. The NYSDEC's preliminary estimate for constructing a shallow-water habitat is \$0.9 million. The cost of the sand berm, with creation of a shallow water fish habitat, added to the total present worth cost of theselected soil cover site remedy, was estimated to be \$4.18 million (Table 4).

The elements of the selected remedy are as follows:

1. Surface debris will be removed and the site graded to the required elevations for redevelopment. A demarcation layer will be placed on the final subgrade surface and the site will be covered with a minimum of two feet of clean soil. The site will be seeded to minimize erosion.
2. The concrete ore-storage pads south of the canal will be left essentially in their current condition. The soils and fill that have accumulated on top of the pads will be removed, covered with clean soils or used as subgrade fill elsewhere on site and covered with clean soil.
3. Repairs to the canal wall and construction of the sand berm will be preceded by the removal of the larger debris, such as the submerged automobiles, from the bottom of the canal.
4. Development of a site management plan to address residual contaminated soils that may be excavated from the site during future redevelopment. A plan will require soil characterization and , where applicable, disposal/reuse in accordance with NYSDEC regulations; and identify any use restrictions (e.g. use of groundwater).
5. The property owner will provide an annual certification, prepared and submitted by a professional engineer or environmental professional acceptable to the Department, which will certify that the institutional controls and engineering controls put in place, are

unchanged from the previous certification and nothing has occurred that will impair the ability of the controls to protect public health or the environment or constitute a violation or failure to comply with any operation and maintenance or soil management plan.

6. Imposition of an institutional control in the form of an environmental easement that will:
(a) require compliance with the approved site management plan, (b) limit the use and development of the property to passive recreational uses only; (c) restrict use of groundwater as a source of potable or process water, without necessary water quality treatment as determined by the Erie County Health Department; and (d) require the property owner to complete and submit to the NYSDEC an annual certification.

SECTION 9: HIGHLIGHTS OF COMMUNITY PARTICIPATION

As part of the Hanna Furnace -Subparcel 3 site environmental restoration process, a number of Citizen Participation activities were undertaken to inform and educate the public about conditions at the site and the potential remedial alternatives. The following public participation activities were conducted for the site:

- A repository for documents pertaining to the site was established.
- A public contact list, which included nearby property owners, elected officials, local media and other interested parties, was established.
- A public meeting was held on December 3, 2005 to present and receive comment on the PRAP.
- A responsiveness summary (Appendix A) was prepared to address the comments received during the public comment period for the PRAP.

TABLE 1
Nature and Extent of Contamination

October 2001

SURFACE SOIL	Contaminants of Concern	Concentration Range Detected	SCG^b	Frequency of Exceeding SCG
Semivolatile Organic Compounds (SVOCs) (ppb)^a	benzo(a) anthracene	43 - 2900	224	5 of 13
	benzo(a) pyrene	62 - 3200	61	6 of 13
	benzo(b) fluoranthene	41 - 6500	1100	2 of 13
	benzo(k) fluoranthene	42 - 2300	1100	1 of 13
	chrysene	62 - 3600	400	4 of 13
	dibenz(a,h) anthracene	76 - 620	14	4 of 13
PCB/Pesticides (ppb)^a	endrin aldehyde	9.6 - 9.6	ND	1 of 13
Inorganic Compounds (ppm)^a	arsenic	0.97 - 12	7.5	6 of 13
	barium	13.5 - 2020	300	1 of 13
	beryllium	0.25 - 6.2	0.16	13 of 13
	cadmium	0.79 - 17	10	2 of 13
	chromium	4.1 - 221	50	3 of 13
	cobalt	1.6 - 36.5	30	1 of 13
	copper	12.9 - 310000	25	10 of 13
	iron	9970 - 157000	2000	13 of 13
	lead	10.8 - 12700	1000	1 of 13
	mercury	0.051 - 0.28	0.1	1 of 13
	nickel	5.6 - 201	13	11 of 13
	zinc	102 - 12100	20	11 of 13

TABLE 1
Nature and Extent of Contamination (Cont'd)

October 2001

SUBSURFACE SOIL	Contaminants of Concern	Concentration Range Detected	SCG^b	Frequency of Exceeding SCG
Semivolatile Organic Compounds (SVOCs) (ppb)^a	benzo(a) anthracene	47 - 9200	224	5 of 27
	benzo(a) pyrene	46 - 7000	61	5 of 27
	benzo(b) fluoranthene	51 - 9500	1100	2 of 27
	benzo(k) fluoranthene	57 - 3600	1100	2 of 27
	chrysene	120 - 8900	400	4 of 27
	dibenz(a,h) anthracene	140 - 1100	14	2 of 27
	indeno(1,2,3-cd) pyrene	50 - 4800	3200	1 of 27
PCB/Pesticides (ppb)^a	methoxychlor	41 - 41	ND	1 of 27
Inorganic Compounds (ppm)^a	arsenic	1.2 - 39.6	7.5	11 of 27
	beryllium	0.21 - 6.1	0.16	27 of 27
	cadmium	0.53 - 31.9	10	2 of 27
	chromium	2.3 - 1170	50	3 of 27
	cobalt	1.1 - 45.3	30	2 of 27
	copper	3.7 - 1550	25	17 of 27
	iron	2250 - 455000	2000	27 of 27
	nickel	2.6 - 943	13	21 of 27
	zinc	6.1 - 3570	20	21 of 27

TABLE 1
Nature and Extent of Contamination (Cont'd)

November 1999 and July 2001

SEDIMENTS	Contaminants of Concern	Concentration Range Detected	SCG^b	Frequency of Exceeding SCG
Semivolatile Organic Compounds (SVOCs) (ppb)^a	benzo(a)anthracene	120 - 2460	780	14 of 22
	benzo(a)pyrene	140 - 2400	42.9	22 of 22
	fluorene	158 - 618	520	2 of 22
	phenol	120 - 220	39	2 of 13
PCB/Pesticides (ppb)^a	aroclor 1242	43.5 - 43.5	1000	0 of 22
	aroclor 1254	44.5 - 782	1000	0 of 22
	aroclor 1260	15 - 10200	1000	4 of 22
Inorganic Compounds (ppm)^a	antimony	0.32 - 15.7	LEL ^c -2	1 of 22
			SEL ^c -25	0 of 22
	arsenic	8.9 - 26.7	LEL ^c -6	22 of 22
			SEL ^c -33	0 of 22
	cadmium	1.1 - 7.4	LEL ^c -0.6	22 of 22
			SEL ^c -9	0 of 22
	chromium	14.6 - 70.1	LEL ^c -26	20 of 22
			SEL ^c -110	0 of 22
	copper	31.8 - 161	LEL ^c -16	22 of 22
			SEL ^c -110	4 of 22
	iron	1.46% - 10.7%	LEL ^c -2%	21 of 22
			SEL ^c -4%	17 of 22
	lead	9.9 - 883	LEL ^c -31	21 of 22
			SEL ^c -110	19 of 22
	manganese	764 - 1920	LEL ^c -460	22 of 22
			SEL ^c -1100	13 of 22
	mercury	0.123 - 2.1	LEL ^c -0.15	19 of 22
			SEL ^c -1.3	1 of 22
	nickel	12.9 - 47.4	LEL ^c -16	21 of 22
			SEL ^c -50	0 of 22
	silver	0.41-3	LEL ^c -1	10 of 22
			SEL ^c -2.2	3 of 22
	zinc	190-2480	LEL ^c -120	22 of 22
			SEL ^c -270	21 of 22

TABLE 1
Nature and Extent of Contamination (Cont'd)

November 2001 and March 2003

GROUNDWATER	Contaminants of Concern	Concentration Range Detected (ppb)^a	SCG^b (ppb)^a	Frequency of Exceeding SCG
Semivolatile Compounds (SVOCs)	phenol	3 - 210	1	5 of 9
Inorganic Compounds	antimony	13.2 - 13.2	3	1 of 9
	arsenic	7.1 - 110	25	1 of 9
	iron	519 - 17600	300	9 of 9
	lead	3 - 177	25	1 of 9
	magnesium	197 - 42000	35000	1 of 9
	manganese	1 - 439	300	2 of 9
	sodium	21200 - 156000	20000	9 of 9
	zinc	8.2 - 947	200	1 of 9
	total cyanide	3.7 - 7950	200	3 of 9
	free cyanide	7.1 - 12	730	0 of 2
Dissolved Inorganic Compounds	antimony	12.1 - 12.1	3	1 of 9
	arsenic	7.5 - 110	25	1 of 9
	iron	7.8 - 3220	300	2 of 9
	magnesium	246 - 41200	35000	1 of 9
	manganese	22.2 - 409	300	1 of 9
	sodium	21000 - 153000	20000	9 of 9

^a ppb = parts per billion, which is equivalent to micrograms per liter, ug/L, in water; ppm = parts per million, which is equivalent to milligrams per kilogram, mg/kg, in soil;

^b SCG = standards, criteria and guidance values: groundwater, drinking water, and surface water SCGs are based on NYSDEC "Ambient Water Quality Standards and Guidance Values" and Part 5 of the New York State Sanitary Code; soil SCGs are based on the NYSDEC "Technical and Administrative Guidance Memorandum (TAGM) 4046 - Determination of Soil Cleanup Objectives and Cleanup Levels"; and sediment SCGs are based on the NYSDEC "Technical Guidance for Screening Contaminated Sediments." The sediment SCGs for SVOCs and PCB/Pesticides were derived using the lowest criterion ("Human Health/Bioaccumulation") from the guidance document and the lowest organic carbon content (6.5%) found in the canal sediments.

^c LEL = Lowest Effects Level and SEL = Severe Effects Level. A sediment is considered to be contaminated if either of these criteria is exceeded. If both criteria are exceeded, the sediment is severely impacted. If only the LEL is exceeded, the impact is considered to be moderate.

Table 2
Remedial Alternative Costs*

Remedial Alternative	Capital Cost	Annual OM&M	Total Present Worth
1. No Action	\$0	\$0	\$0
2. Institutional Controls	\$201,240	\$1,000	\$216,612
3. Soil Cover	\$1,324,631	\$10,000	\$1,478,355
4. Removal and Disposal	\$21,335,755	\$0	\$21,335,755

*The costs summarized are for the remediation of the site only, i.e. the land surrounding the Union Ship Canal.


Table 3
Canal Wall Stabilization Alternatives

Remedial Alternative	Capital Cost
1. Stone Slope Stabilization	\$3.3 million
2. Sand Slope Stabilization	\$1.7 million
3. Partially Filling Canal with Stone	\$7.7 million
4. Sheet Pile Wall and Partial Filling of Canal	\$4 million

The cost figures summarized above were derived from estimates provided in the USACOE report minus the cost for items that would be duplicated in the construction of the greenspace (e.g. clearing and grubbing the surrounding land) and/or items that were not essential elements of the canal wall repair (e.g. construction of a pedestrian walkway).

Table 4
Estimated Total Costs

Selected Remedy	Cost
Soil Cover	\$1.5 million
Sand Slope Stabilization	\$1.7 million
Shallow-water Fish Habitat	\$0.9 million
Total	\$4.1 million



SOURCE: NYS Department of State, Division of
Coastal Resources, Digital Orthomimagery
1994-1998

2000 0 2000 Feet

URS

SITE INVESTIGATION/REMEDIAL ALTERNATIVE REPORT
SUBPARCEL 3 - FORMER HANNA FURNACE SITE
SITE LOCATION MAP

FIGURE 1


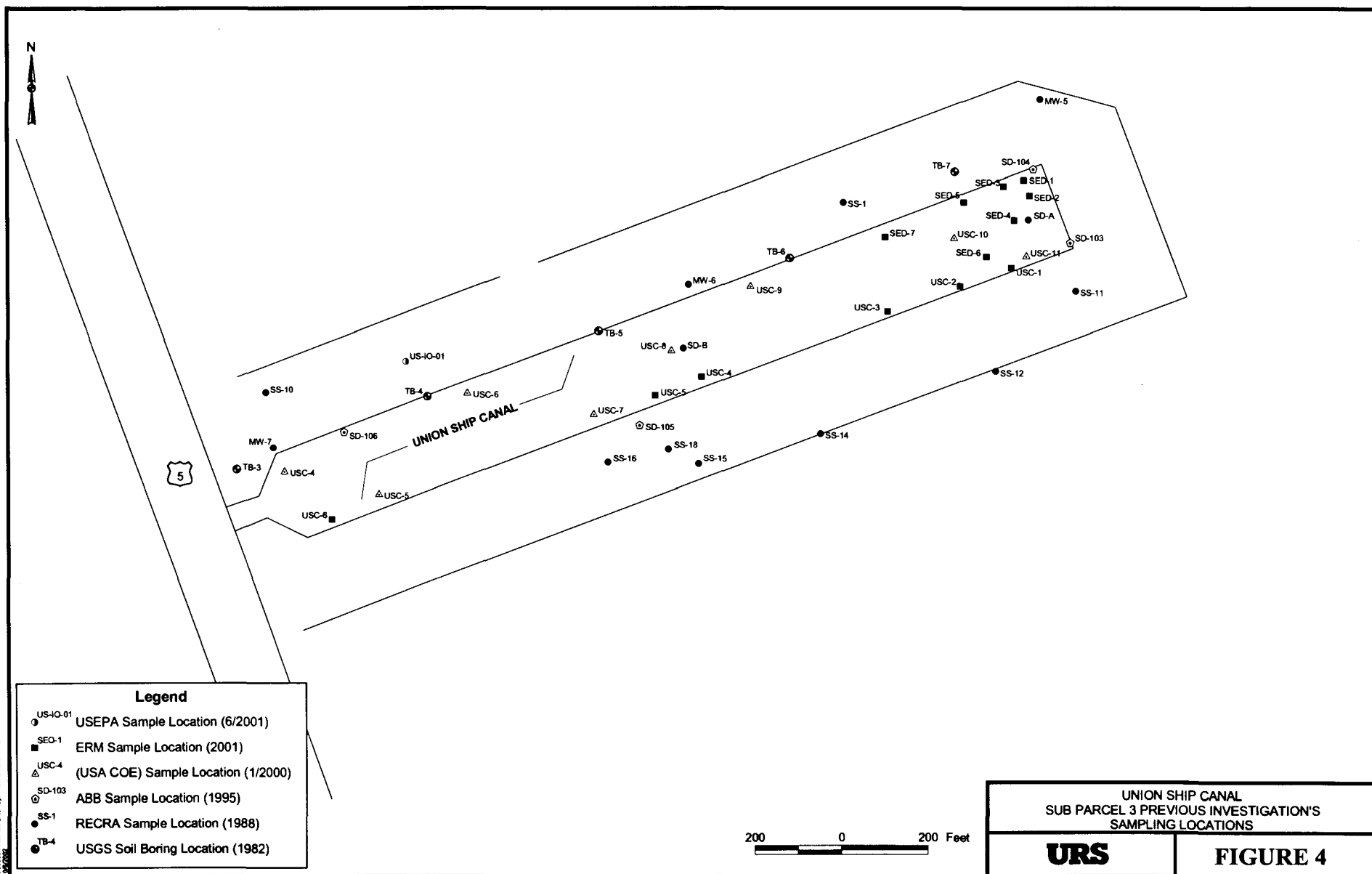
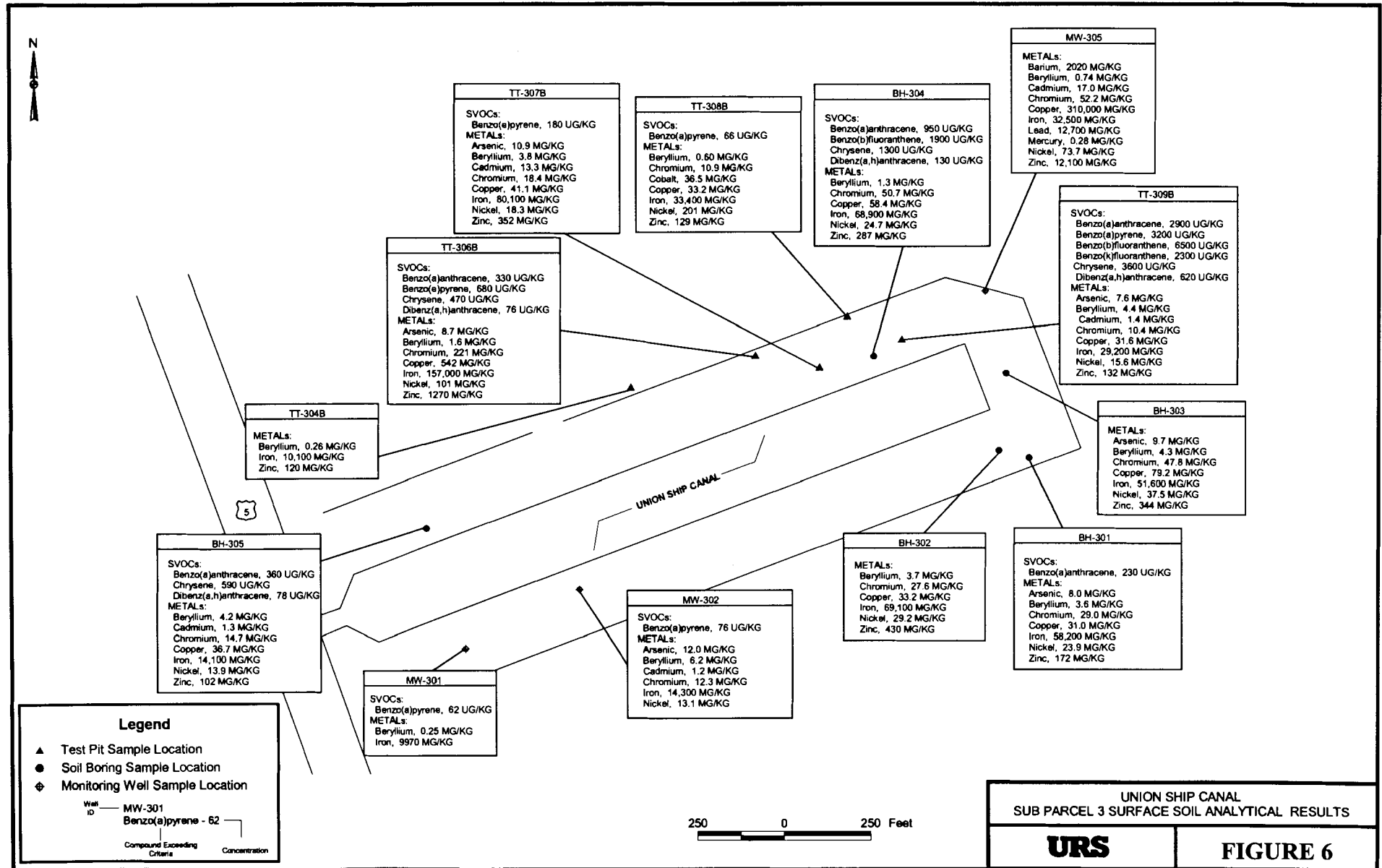


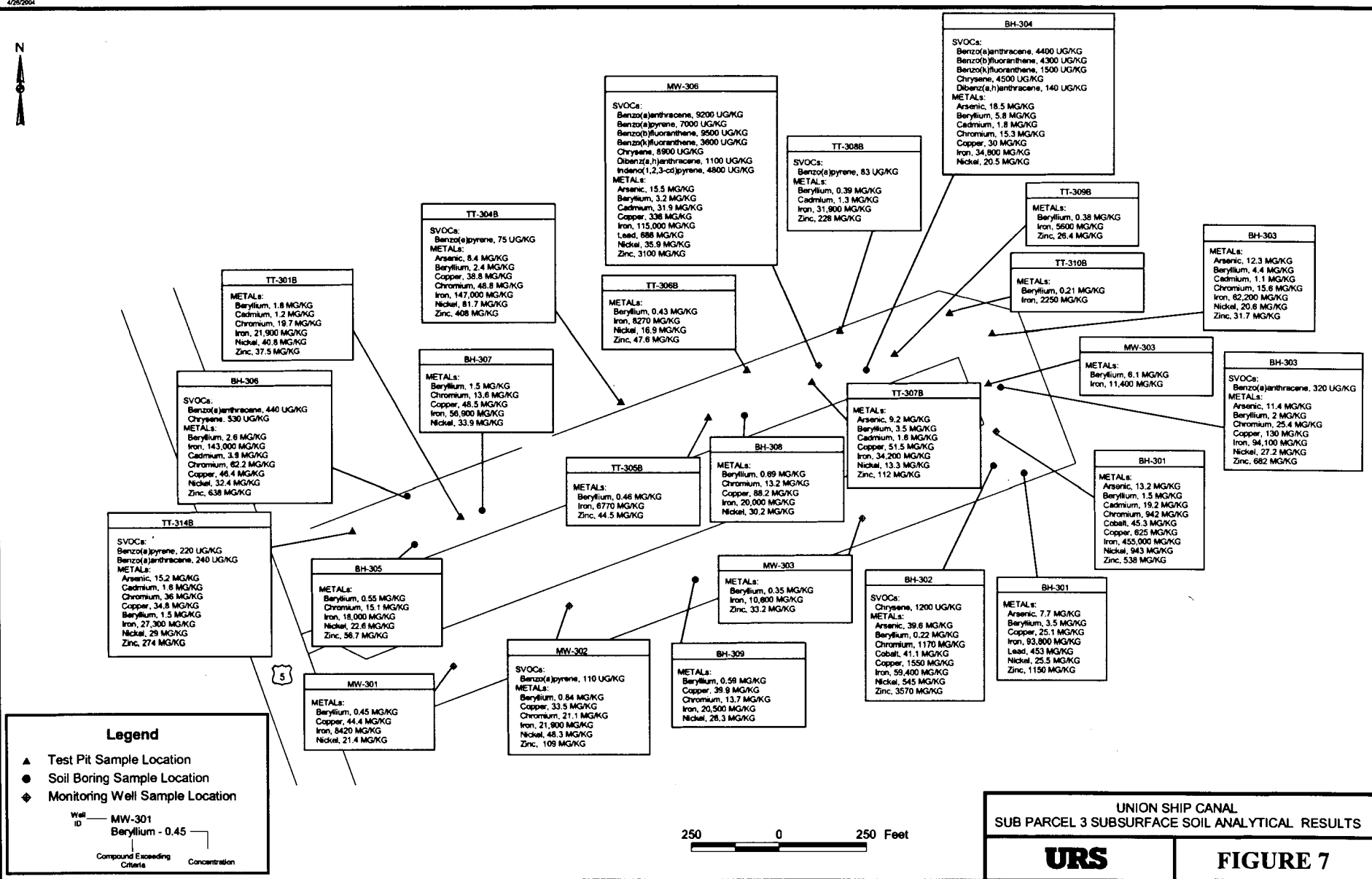
FIGURE 2 – HANNA FURNACE SUBPARCEL 3

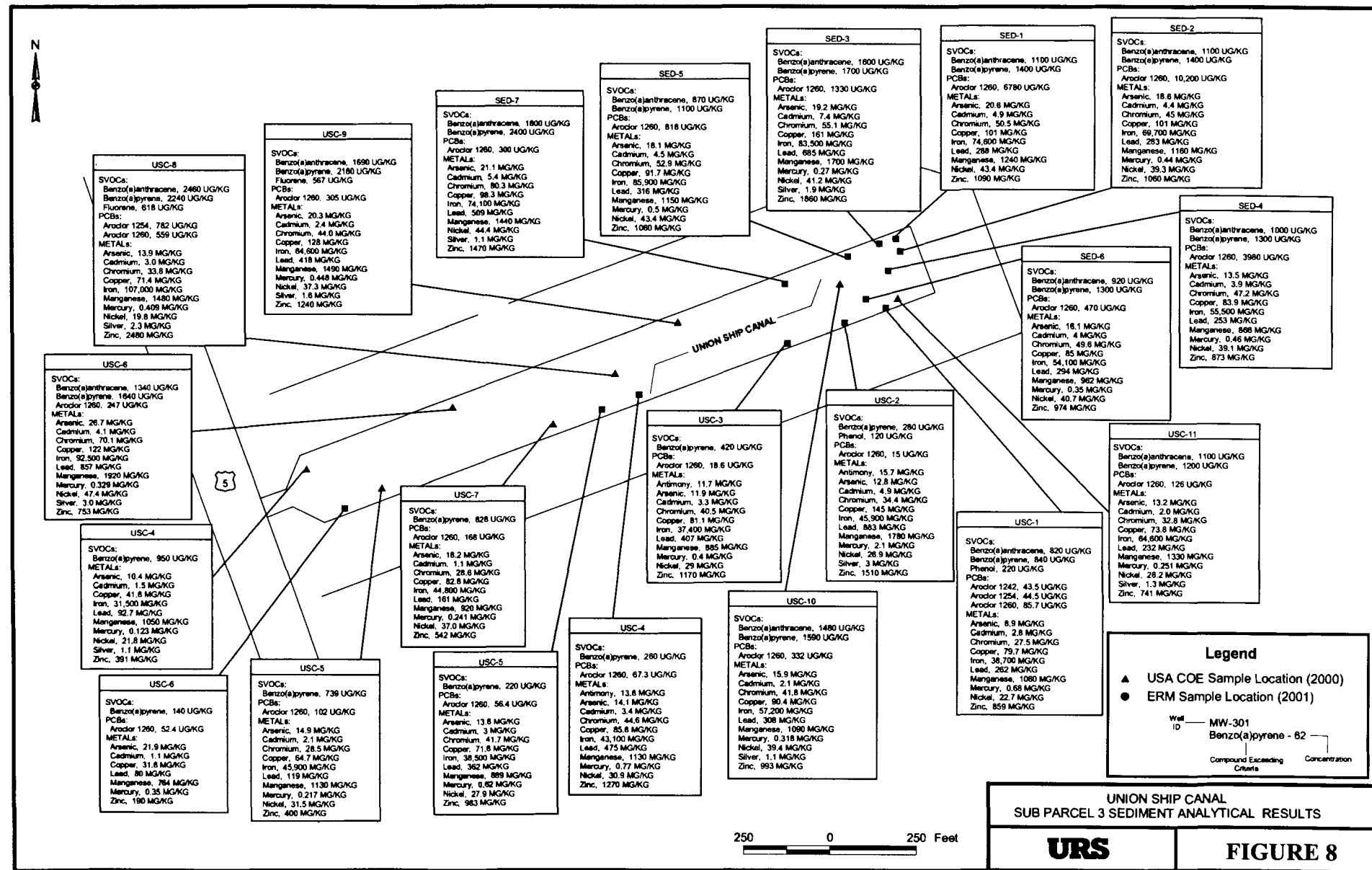


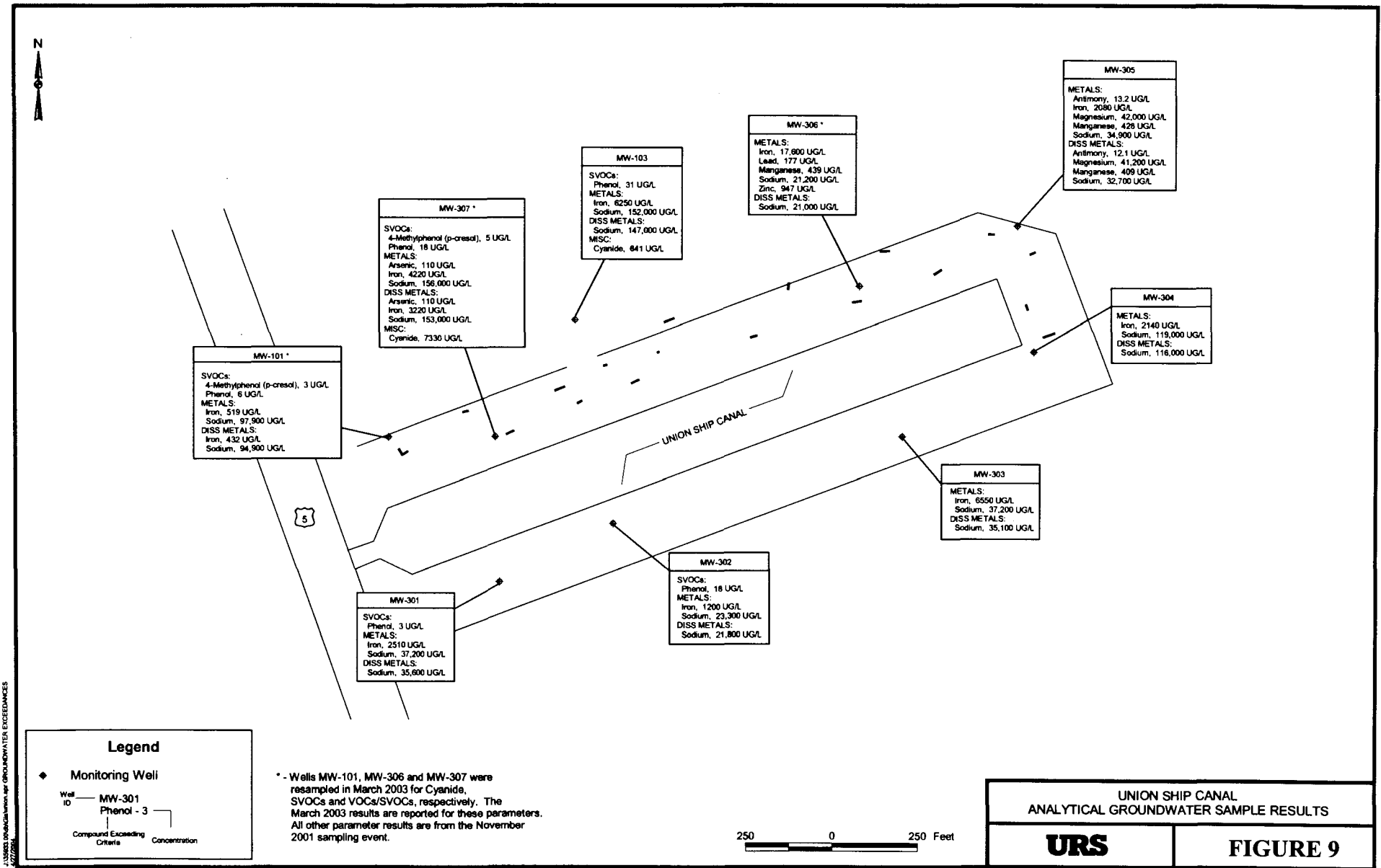
UNION SHIP CANAL SUB PARCEL 3 PREVIOUS INVESTIGATION'S SAMPLING LOCATIONS





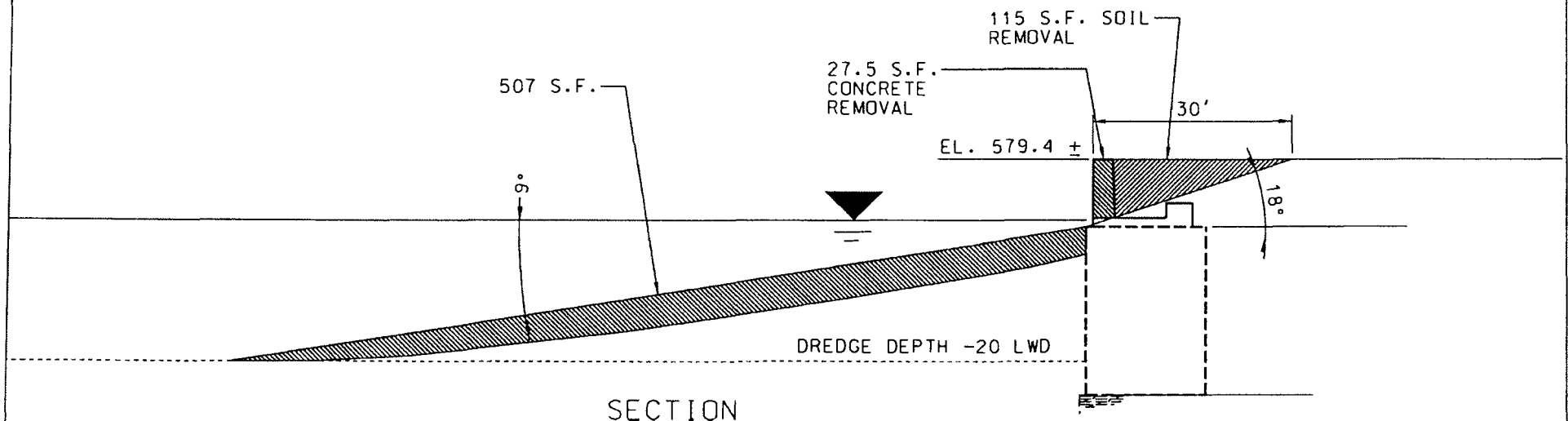




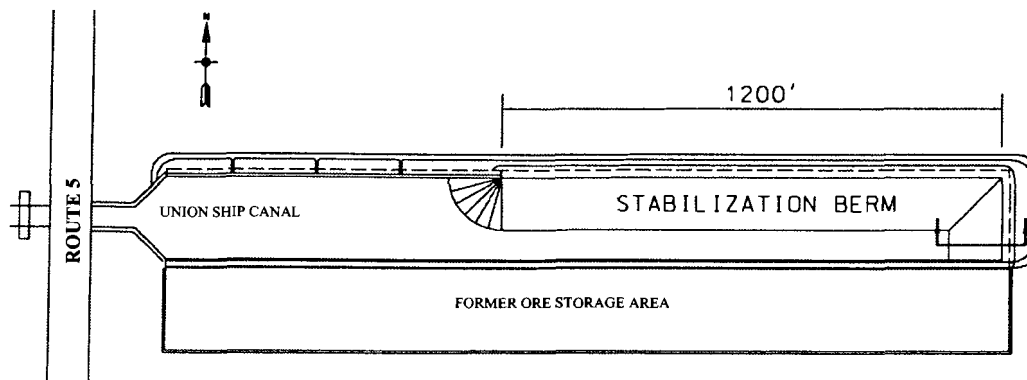


SAND SLOPE STABILIZATION OPTION

REACH D - SOUTH 100 L.F. OF EAST END WALL



GENERAL LAYOUT SLOPE STABILIZATION OPTION



NOTES:

1. FILL MATERIAL TO BE CLEAN, DREDGED SAND.
2. SOIL REMOVED SHALL BE DISPOSED OF IN A CONFINED DISPOSAL FACILITY.
3. REINFORCED CONCRETE REMOVED TO BE DISPOSED OF.
4. RIPRAP SLOPE BETWEEN -3 LWD AND +8 LWD.

FIGURE 10

UNION SHIP CANAL
WALL STABILIZATION OPTIONS

DRAWING NOT TO SCALE
ALL ELEVATIONS SHOWN REFERENCE IGLD 1985

APPENDIX A

Responsiveness Summary

RESPONSIVENESS SUMMARY

Hanna Furnace-Subparcel 3 Environmental Restoration Site City of Buffalo, Erie County, New York Site No. B-00164-9

The Proposed Remedial Action Plan (PRAP) for the Hanna Furnace-Subparcel 3 site, was prepared by the New York State Department of Environmental Conservation (NYSDEC) in consultation with the New York State Department of Health (NYSDOH) and was issued to the document repository on November 18, 2004. The PRAP outlined the remedial measure proposed for the contaminated soil at the Hanna Furnace-Subparcel 3 site.

The release of the PRAP was announced by sending a notice to the public contact list, informing the public of the opportunity to comment on the proposed remedy.

A public meeting was held on December 3, 2004, which included a presentation of the Site Investigation (SI) and the Remedial Alternatives Report (RAR) as well as a discussion of the proposed remedy. The meeting provided an opportunity for citizens to discuss their concerns, ask questions and comment on the proposed remedy. These comments have become part of the Administrative Record for this site. The public comment period for the PRAP ended on January 3, 2005.

This responsiveness summary responds to all questions and comments raised during the public comment period, the only comments received were those offered during the December 3 public meeting. The following are the NYSDEC's responses:

COMMENT 1: Is the NYSDEC satisfied with this proposed plan?

RESPONSE 1: The NYSDEC believes that the proposed plan is the most protective remedy of all the feasible alternatives considered.

COMMENT 2: Will there be any development issues regarding foundations or utility lines?

RESPONSE 2: One of the elements of the remedial design will be the preparation of a site management plan which will describe the procedures that must be followed for properly handling and disposing of any of the site soil or fill material which might be disturbed during future site development.

COMMENT 3: Where will the new shallow-water wildlife habitats be located?

RESPONSE 3: The NYSDEC will strive to create shallow-water habitats along the top portions of the underwater sand and stone berm that will be built to support unstable sections of the canal wall. Another option to consider during the design phase, would be to remove portions of the canal wall, excavate the soil behind it and create a small, shallow extension of the canal.

COMMENT 4: Does the City of Buffalo have a business lined up to come in and use the site?

RESPONSE 4: The surrounding subparcels are planned to be redeveloped into commercial and light industrial-use sites, however, the City of Buffalo has indicated that it intends to develop and use Subparcel 3 as a greenspace and public recreational area.

APPENDIX B

Administrative Record

Administrative Record

Hanna Furnace-Subparcel 3 Environmental Restoration Site Site No. B-00164-9

- Proposed Remedial Action Plan for the Hanna Furnace-Subparcel 3 site, dated November 2004, prepared by the NYSDEC.
- “Preliminary Evaluation of Chemical Migration to Groundwater and the Niagara River from Hazardous Waste Disposal Sites in Erie and Niagara Counties”, March 1985, prepared by the United States Geological Survey
- “Engineering Investigations at Inactive Hazardous Waste Sites, Phase I Investigation, Hanna Furnace”, January 1986, prepared by Engineering Science in association with Dames & Moore
- “Site Characterization and Environmental Assessment, Hanna Furnace”, Volumes I and II, August 1988, prepared by Recra Environmental Inc.
- “Engineering Investigations at Inactive Hazardous Waste Sites, Preliminary Site Assessment Report, Hanna Furnace Site and Shenango Steel Mill”, Volumes I and II, November 1995, prepared by ABB Environmental Services
- “Environmental Site Assessment, Former Hanna Furnace Site”, May 1997, prepared by Ecology and Environment Inc.
- “Final Report for Sediment Sampling and Chemical Analysis at the Union Ship Canal in Buffalo New York, Volume I, Technical Report”, November 2000, prepared by Padia Environmental Inc.
- “Site Investigation Remedial Alternative Report, Former Hanna Furnace Site...Work Plan”, November 2001, prepared by URS Corporation
- “Structural Analysis, Union Ship Canal, Buffalo, New York”, November 2002, prepared by US Army Corps of Engineers-Buffalo District
- “Site Investigation and Remedial Alternative Report for the Former Hanna Furnace Site, Subparcel 3”, June 2003, prepared by URS Corporation