

The electronic version of this file/report should have the file name:

Type of document . Site Number . Year-Month . File *Year-Year* or Report name . pdf

letter. _____ . _____ - _____.CorrespondenceFile_____.pdf

example: *letter . Site Number . Year-Month . CorrespondanceFileYear-Year . pdf*

report. 600196 . 2004-09 . Phase I ESA .pdf

example: *report . Site Number . Year-Month . ReportName . pdf*

if a non-foitable site: add ".nf.pdf" at end of file name

Project Site numbers will be proceeded by the following:

Municipal Brownfields - B

Superfund - HW

Spills - SP

ERP - E

VCP - V

BCP - C

Phase I Environmental Site Assessment

**Boone Park
Buffalo, New York**



ENGINEERS
DESIGN BUILD
TECHNICAL RESOURCES
OPERATIONS

September 2004

**Phase I Environmental
Site Assessment**

RECEIVED

SEP 20 2004

NYSDEC REG 9
FOIL

___REL___UNREL

September 2004

**Boone Park
353 Germania Street
Buffalo, New York**

Prepared by

**C&S Engineers, Inc.
499 Colonel Eileen Collins Boulevard
North Syracuse, New York 13212**

**PHASE I ENVIRONMENTAL SITE ASSESSMENT REPORT
BOONE PARK
353 GERMANIA STREET
CITY OF BUFFALO, ERIE COUNTY, NEW YORK**

TABLE OF CONTENTS

1.0	INTRODUCTION	2
2.0	SITE DESCRIPTION	2
3.0	USER-PROVIDED INFORMATION	3
4.0	RECORDS REVIEW	3
4.1	REVIEW OF HISTORICAL LAND USE	3
4.2	REVIEW OF ENVIRONMENTAL RECORDS	5
5.0	SITE RECONNAISSANCE – SUBJECT PARCEL	7
6.0	INTERVIEWS	8
7.0	NON-SCOPE CONSIDERATIONS	9
8.0	CONCLUSIONS.....	9

FIGURES

- 1 Location Map**

APPENDICES

- A - Sanborn Fire Insurance Maps and Aerial Photography**
- B - EDR Database Report**
- C - NYSDEC Spill Database Search Results**

PHASE I ENVIRONMENTAL SITE ASSESSMENT REPORT
BOONE PARK
353 GERMANIA STREET
CITY OF BUFFALO, ERIE COUNTY, NEW YORK

1.0 INTRODUCTION

C&S Engineers, Inc. has completed a Phase I Environmental Site Assessment (ESA) on a privately-held parcel associated with Boone Park. The subject property (herein referred to as "subject parcel"), is reputedly owned by the City of Buffalo. This ESA was performed consistent with the American Society for Testing and Materials Standard Practice for *Environmental Site Assessments – Phase I Environmental Site Assessment Process* (ASTM E1527-00).

The ESA included a visual inspection of the subject property, an interview with a representative of the owner of the property, an investigation of historical uses of the property, and a review of records from New York State and Federal environmental databases. C&S did not attempt to independently verify the accuracy or completeness of all information reviewed or obtained during preparation of this report.

2.0 SITE DESCRIPTION

Figure 1 identifies the location of the subject parcel, which is bounded to the north and south by residential properties, to the east by Boone Street, and to the west by Germania Street within the City of Buffalo, Erie County, New York. The site was developed as a City of Buffalo Park during the period from 1949 through 1951 and was maintained as such until the park was temporarily closed in 2000.

The subject parcel elevation is (\pm) 585 feet (National Geodetic Vertical Datum of 1929) as interpreted from the United States Geologic Survey Syracuse West Quadrangle and is relatively flat, with apparent surface drainage to the north and west. The subject parcel is located approximately 1,000 feet south of the Buffalo River and approximately two miles east of Lake Erie (Buffalo Outer Harbor).

According to US Department of Agriculture-Soil Conservation Service Soil Survey mapping for Erie County, the soils in the vicinity of the site are classified as urban land – Niagara Complex. These soils have moderate to poor permeability and are characterized by seasonal high water tables. Review of surficial geologic mapping indicates that unconsolidated soils in the vicinity of the site consist of lacustrine silt and clay. Consistent with the topographic setting of the site, shallow groundwater flow in the area of the site would be expected to flow across the site from the southeast to the northwest.

Regional bedrock geologic mapping indicates that bedrock underlying the site consists of the Onondaga or Bois Blanc Limestones, generally present at depths of greater than 100 feet. Groundwater within the deeper bedrock generally occurs within fractures, joint sets, and bedding planes which are commonly enlarged due to dissolution of carbonates and evaporites.

PHASE I ENVIRONMENTAL SITE ASSESSMENT REPORT
BOONE PARK
353 GERMANIA STREET
CITY OF BUFFALO, ERIE COUNTY, NEW YORK

Residents in the area of the site receive their domestic water from municipal service connections supplied by the City of Buffalo and administered by the City of Buffalo Water Board. The source of the municipal water supply is surface water. At present, the City of Buffalo is in the process of selling its drinking water supply and distribution network to the Erie County Water Authority.

Boone Park is the site of an on-going New York State Brownfields Investigation. Administered by the New York State Department of Environmental Conservation, the Brownfields Program provides funding for municipalities to investigate and remediate properties that may have been impacted by previous waste management or industrial practices. As part of previous environmental investigations of the South Buffalo neighborhood that includes Boone Park, the United States Environmental Protection Agency (USEPA) conducted sampling of the park in May 2000. URS Corporation conducted additional sampling in 1999 and 2001. Samples collected during those investigations were analyzed for VOCs, SVOCs, TCL metals, and pesticides compounds. Those sample results indicated that elevated arsenic levels were present in site soils. At that time, Boone Park was temporarily closed.

3.0 USER-PROVIDED INFORMATION

With the exception of verbally conveyed information associated with the physical locations of facilities (described in Sections 5.0 and 6.0), no user-provided information was used in preparing this Phase I ESA.

4.0 RECORDS REVIEW

A records review was conducted, utilizing standard environmental records sources, to facilitate identification of recognizable environmental conditions associated with the subject parcel. To develop a history of previous uses of the subject parcel and the surrounding area, historical fire insurance maps and aerial photos were analyzed. Federal and New York State databases were accessed to provide indications of property uses and environmental events in the area of the subject parcel that might be associated with a recognizable environmental condition. The following sections describe the records review effort, and our interpretation of the records inspected.

4.1 Review of Historical Land Use

Consistent with the ASTM E1527-00 standard, a review of historical land use was performed. Evidence indicating previous land use was gathered through review of historical Fire Insurance Maps dated 1917, 1940, 1950, and 1986, and aerial photography from 2002. Copies of the Fire Insurance Maps and aerial photography have been included in Appendix A.

Information presented on the Fire Insurance Maps and aerial photos, and our interpretation thereof, is summarized below.

PHASE I ENVIRONMENTAL SITE ASSESSMENT REPORT
BOONE PARK
353 GERMANIA STREET
CITY OF BUFFALO, ERIE COUNTY, NEW YORK

1917 – This map indicates that the subject parcel consists of some 32 sublots, none of which contained buildings. To the south, within the same block as the subject parcel are fifteen residences or flats and one store. To the north, within the same block as the subject parcel, are three stores on the south side of Abbott Road (now South Park Avenue) and one residence on Germania Street. The map gives no indication of the street (Daniel Street) that, according to the survey map, formerly bisected the subject parcel in a north/south direction. To the west of the subject parcel, there are eight residences and four unoccupied parcels across Germania Street and to the east of the subject parcel, there are fifteen unoccupied parcels and one residence across Boone Street.

1940 – Within the block of the subject parcel, it appears that only one lot has changed with respect to the presence or classification of structures since 1917. An additional small store has been built within the corner lot at the southeast corner of South Park Avenue (formerly Abbott Rd.) and Germania Street, separated from the subject parcel by one residence and three vacant lots). To the west, there have been no apparent changes since 1917 directly across from the subject parcel, but two new residences and a store have been built on the west side of Germania Street just north of the subject parcel. To the east, the only apparent change since 1917 is the presence of a filling station at the southeast corner of the intersection of Boone Street and South Park Avenue (across Boone Street from the northeast corner of the subject parcel).

1950 – This map indicates that no apparent changes have taken place since the 1940 map was prepared, with respect to the presence of structures located within the block of the subject parcel, or within adjacent areas to the east, west, and south. To the north of the subject parcel, the two buildings at the southwest and southeast corners of the South Park and Germania Street intersection have been reclassified from stores to restaurants.

1986 – The subject parcel is now shown as playground. There are no apparent changes in the residential parcels to the south of the subject parcel, within the same block, or to the residential properties to the east and west (across Boone Street and Germania Street, respectively. To the north of the subject parcel, within the same block, the three stores, one restaurant, and one residence formerly present in the northwestern corner of the block are now shown as three residences and one vacant lot. Four small parcels in the middle of the block along South Park Avenue have been combined into one parcel, and two one-story cement block structures and one other small vacant structure appear on that parcel. Those structures are separated from the subject parcel by two irregularly-shaped vacant parcels (approximately 75 feet). The filling station formerly located at the southeast corner of the South Park Avenue/Boone Street intersection is now gone, replaced by a commercial structure at a different location on the parcel.

2002 Aerial Photo – Two of the residences south of the Park, and within the same block, have been removed since the previous (1986) mapping. The area to the north of the park, and within

PHASE I ENVIRONMENTAL SITE ASSESSMENT REPORT
BOONE PARK
353 GERMANIA STREET
CITY OF BUFFALO, ERIE COUNTY, NEW YORK

the same block, appears unchanged since the previous mapping. The commercial structure at the southeast corner of the South Park Avenue/Boone Street intersection also remains. Six new structures, all apparently residences, are now present on the east side of Boone Street, across from the Park. To the west of the Park, two residences on the west side of Germania Street, are no longer present at locations shown on the previous mapping.

The evidence from the four Sanborn maps and the aerial photo, with respect to historical land use within and in the immediate environs of the subject parcel, does not indicate any recognized environmental conditions associated with the subject parcel.

4.2 Review of Environmental Records

A database search was conducted to facilitate an assessment of the potential for the existence of a recognized environmental condition associated with the subject parcel or adjoining lands. Environmental Data Resources, Inc. (EDR) of Southport, Connecticut performed this search. EDR generated a Radius Map Report for the project area. The report provided by EDR is included in Appendix B. EDR reviewed the following Federal and State databases:

Database Description – Federal Databases

• NPL	National Priorities List
• Proposed NPL	Proposed National Priorities List
• Delisted NPL	National Priorities List Deletions
• CONSENT	Superfund Consent Decrees
• ROD	Records of Decisions
• CERCLIS	Comprehensive Environmental Response, Compensation, and Liability Information System
• CERC – NFRAP	CERCLIS No Further Remedial Action Planned
• CORRACTS	Corrective Action Report
• RCRIS TSD	Resource Conservation and Recovery Information System – Treatment, Storage and Disposal Facilities
• RCRIS LQG	RCRIS – Large Quantity Generators
• RCRIS SQG	RCRIS – Small Quantity Generators
• ERNS	Emergency Response Notification System
• PADS	PCB Activity Database System
• TRIS	Toxic Release Inventory System
• SSTs	Section Seven Tracking System
• DOCKET	Civil Enforcement Docket
• TSCA	Toxic Substances Control Act Inventory
• FINDS	Facility Index System/Facility Identification Initiative Program Summary Report
• HMIRS	Hazardous Materials Information Reporting System
• MLTS	Material Licensing Tracking System
• MINES	Mines Master Index File
• NPL Liens	Federal Superfund Liens
• RAATS	RCRA Administrative Action Tracking System
• FTTS	FIFRA/TSCA Tracking System
• FUDS	Formerly Used Defense Sites

PHASE I ENVIRONMENTAL SITE ASSESSMENT REPORT
BOONE PARK
353 GERMANIA STREET
CITY OF BUFFALO, ERIE COUNTY, NEW YORK

•
Database Descriptions – State Databases

• SHWS	New York Inactive Hazardous Waste Disposal Site Registry
• SWF/LF	New York Solid Waste Facilities Registry
• LTANKS	New York Leaking Storage Tank Data
• MOSF UST	New York Major Oil Storage Facilities Registry
• CBS UST	New York Chemical Bulk Storage Tanks Registry
• MOSF AST	New York Major Oil Storage Facilities Registry
• CBS AST	New York Chemical Bulk Storage Tanks Registry
• PBS	New York Petroleum Bulk Storage Tank Registry
• VCP	Voluntary Cleanup Agreements
• SWTIRE	Registered Waste Tire Storage & Facility List
• SWRCY	Registered Recycling Facility List
• UST	Underground Storage Tank
• AST	Aboveground Storage Tank
• SPILLS	New York State Spills List
• HSWDS	Hazardous Substance Waste Disposal Site Inventory

Note that the identification of registered petroleum storage tanks within the project area was accomplished through a review of the New York State Department of Environmental Conservation (NYSDEC) registered petroleum bulk storage tanks database. This was done as part of the database search report generated by EDR. However, 6 NYCRR Part 612, *Registration of Petroleum Bulk Storage Facilities*, only requires facilities with a combined capacity of 1,100 gallons or greater to register their tanks with the NYSDEC. Therefore, those businesses or properties having tanks with a smaller total combined capacity may not appear on the NYSDEC tank registry.

According to the EDR report, the proposed area and surrounding properties within the specified radius search distance did not appear in the following databases:

- | | | |
|----------------|---------------|------------------|
| • NPL | • TSCA | • US Brownfields |
| • Proposed NPL | • SSTS | • TRIS |
| • SWRCY | • FTTS | • CBS UST |
| • CONSENT | • FUDS | • RCRIS-TSD |
| • ROD | • HSWDS | • VCP |
| • Delisted NPL | • Coal Gas | • HMIRS |
| • MLTS | • DOD | • INDIAN RESERV |
| • MINES | • SWTIRE | • UMTRA |
| • NPL Liens | • DRYCLEANERS | |
| • DEL SHWS | | |

Databases searched which did identify a record for properties within the search radius included the following:

PHASE I ENVIRONMENTAL SITE ASSESSMENT REPORT
BOONE PARK
353 GERMANIA STREET
CITY OF BUFFALO, ERIE COUNTY, NEW YORK

- | | | |
|-------------|--------------|------------|
| • CERCLIS | • SPILLS | • SWF/LF |
| • RCRIS-LQG | • CORRACTS | • MOSF UST |
| • RCRIS-SQG | • CERC-NFRAP | • RAATS |
| • LTANKS | • ERNS | • MOSF AST |
| • UST | • SHWS | |
| • FINDS | • PADS | |
| • AST | • CBS-AST | |

The EDR report (see Appendix B) identified one event directly corresponding to the subject (target) parcel: the ongoing Brownfields Site Investigation.

Several additional sites within the targeted study area were identified. Based on our knowledge of the area, and a review of specific information in the EDR report, we believe that most of the specific entries reported would not be expected to indicate a recognized environmental condition associated with the subject parcel.

A number of "orphan sites" were also identified. Orphan sites are those sites within the general area of the subject property for which a specific location could not be mapped. C&S reviewed each of the orphan sites to assess which, if any, might result in potential contamination in the proposed project area. Most of the sites were not near the subject parcel. None of the sites would be expected to present a recognized environmental condition with respect to the subject parcel.

5.0 SITE RECONNAISSANCE – SUBJECT PARCEL

A walkover of the subject parcel to identify physical evidence of a recognized environmental condition such as stains or discolored surfaces, discolored surface water, fill ports or vent pipes associated with underground storage tanks, drums, and areas of subsidence or fill occurred on April 21, 2004. Information provided herein is consistent with the observations made on this date. At the time of the site walkover, the weather was sunny and the temperature approximately 70° Fahrenheit. The walkover revealed the following:

- The subject parcel is relatively flat and generally consists of open ballfields spanning the entire park from east to west and extending to the northern parcel boundary. These grassy areas appear to have been intermittently mowed, based on a general lack of mature shrubs. To the south of the ballfields, separated by a fence, is the former playground where various pieces of playground equipment remain. A former basketball court, also separated by fences from the rest of the park, is located on the east side of the park. Mature trees are spaced around the site boundary.

PHASE I ENVIRONMENTAL SITE ASSESSMENT REPORT
BOONE PARK
353 GERMANIA STREET
CITY OF BUFFALO, ERIE COUNTY, NEW YORK

- Chain-link fences of various heights surround the site and separate the above-defined sections of the site. These fences are breached in several places and the site appears to be used by people from the neighborhood. During the site visit, C&S observed children traversing the site and citizens walking dogs in the park.
- With the exception of the above-mentioned fences and playground equipment, there are no notable structures on the site.

Underground and aboveground storage tanks

No physical evidence of the past existence of oil storage on the property was observed.

Drums and containers

No drums or storage containers were noted.

Stains, corrosion, stressed vegetation

At the time of the site visit, C&S did not observe areas of stained or corroded surfaces or stressed vegetation at the subject parcel that would indicate a historical or ongoing recognized environmental conditions.

Odors

At the time of the site visit, no unusual odors were noted.

Waste Disposal

Refuse is scattered randomly around the site, including furniture, but was not of the nature to be considered a recognized environmental condition.

Wells, sewage disposal pits, ponds, and lagoons

No wells, sewage disposal pits, ponds, or lagoons were observed during the site visit.

6.0 INTERVIEWS

PHASE I ENVIRONMENTAL SITE ASSESSMENT REPORT
BOONE PARK
353 GERMANIA STREET
CITY OF BUFFALO, ERIE COUNTY, NEW YORK

Mr. Edward M. Porter, an engineer for the City of Buffalo, accompanied C&S during the site walkover. Mr. Porter informed C&S regarding the current condition of the subject parcel and described the approximate timeline of past site activities.

7.0 NON-SCOPE CONSIDERATIONS

Consistent with Section 12 of ATSM E1527-00, the non-scope considerations for this assessment included the following:

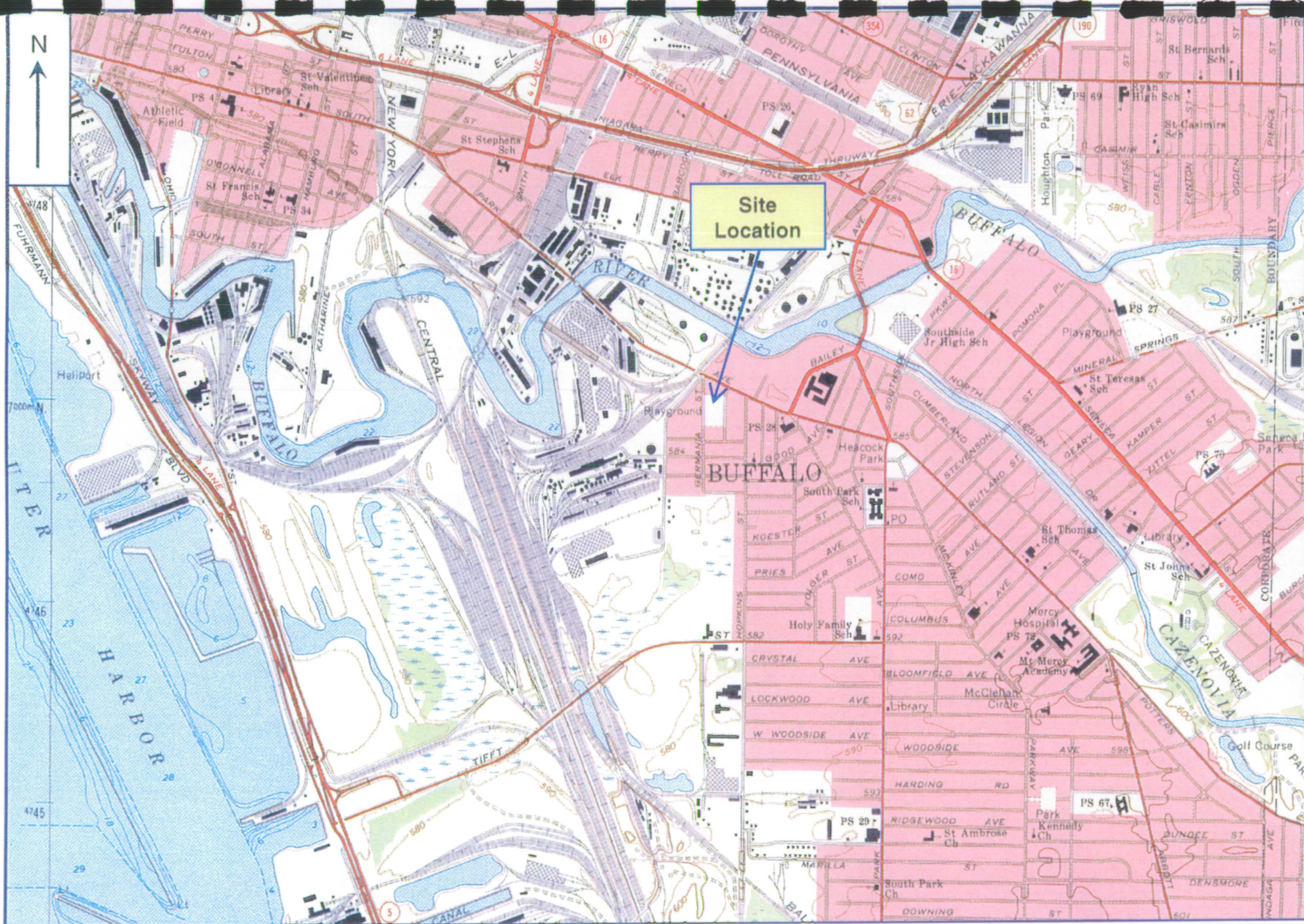
- Asbestos-containing materials
- Radon
- Lead-based paint
- Lead in drinking water
- Wetlands
- Regulatory compliance
- Cultural and historic resources
- Ecological resources
- Industrial Hygiene
- Health & Safety
- Endangered species
- Indoor air quality
- High voltage power lines

8.0 CONCLUSIONS

Based on information gathered during this Phase I Environmental Site Assessment, it is our opinion that the results of environmental investigations conducted by USEPA and others during the period from 1999 through 2001, and the preliminary data from the ongoing Brownfields Investigation, constitute a recognized environmental condition associated with past uses of the subject parcel and of other parcels in the immediate environs of the subject parcel.

The search of environmental databases for properties near, or adjoining, the subject parcel did identify records for several properties within the search radius (1/2 mile). However, inspection of those records, with the exception of the identification of the Brownfields Investigation being conducted, did not indicate evidence of a recognized environmental concern associated with the subject property. Section 5.0 indicates that no conditions were observed during the site visit that would present an obvious material risk of harm to public health or the environment. Assuming completion of the Brownfields program for the site, we do not believe that any additional investigative or remedial actions are warranted at this time.

FIGURES



Source: USGS Topographic Maps
Not to Scale

Figure 1
Site Location Map
Boone Park Brownfield Project – Phase 1 Environmental Site Assessment
Buffalo, New York

APPENDIX A

**SANBORN FIRE INSURANCE MAPS AND
AERIAL PHOTOGRAPHY**



EDR™ Environmental
Data Resources Inc

"Linking Technology with Tradition"

Sanborn® Map Report

Ship To: Tom Barba
C & S Engineers, Inc.
499 Colonel Eileen
Syracuse, NY 13212

Order Date: 7/29/2004 **Completion Date:** 7/30/2004

Inquiry #: 1239932.3S

P.O. #: NA

Site Name: Boone Park Brownfield

Address: 353 Germania Street

City/State: Buffalo, NY 14220

Cross Streets:

Customer Project: 201.011.001
1012179ERK 315-455-2000

Based on client-supplied information, fire insurance maps for the following years were identified

1917 - 1 Map
1940 - 1 Map
1950 - 1 Map
1986 - 1 Map

Limited Permission to Photocopy

Total Maps: 4

C & S Engineers, Inc. (the client) is permitted to make up to THREE photocopies of this Sanborn Map transmittal and each fire insurance map accompanying this report solely for the limited use of its customer. No one other than the client is authorized to make copies. Upon request made directly to an EDR Account Executive, the client may be permitted to make a limited number of additional photocopies. This permission is conditioned upon compliance by the client, its customer and their agents with EDR's copyright policy; a copy of which is available upon request.

This report contains information obtained from a variety of public and other sources. NO WARRANTY EXPRESSED OR IMPLIED, IS MADE WHATSOEVER IN CONNECTION WITH THIS REPORT. ENVIRONMENTAL DATA RESOURCES, INC. SPECIFICALLY DISCLAIMS THE MAKING OF ANY SUCH WARRANTIES, INCLUDING WITHOUT LIMITATION, MERCHANTABILITY OR FITNESS FOR A PARTICULAR USE OR PURPOSE. ALL RISK IS ASSUMED BY THE USER. IN NO EVENT SHALL EDR BE LIABLE TO ANYONE, WHETHER ARISING OUT OF ERRORS OR OMISSIONS, NEGLIGENCE, ACCIDENT OR ANY OTHER CAUSE, FOR ANY LOSS OR DAMAGE, INCLUDING, WITHOUT LIMITATION, SPECIAL, INCIDENTAL, CONSEQUENTIAL, OR EXEMPLARY DAMAGES. It can not be concluded from this report that coverage information for the target and surrounding properties does not exist from other sources. Any analyses, estimates, ratings or risk codes provided in this report are provided for illustrative purposes only, and are not intended to provide, nor should they be interpreted as providing any facts regarding, or prediction or forecast of, any environmental risk for any property. Any liability on the part of EDR is strictly limited to a refund of the amount paid for this report.

Copyright 2004 by Environmental Data Resources, Inc. All rights reserved. Reproduction in any media or format, in whole or in part, of any report or map of Environmental Data Resources, Inc. or its affiliates, is prohibited without prior written permission. EDR and its logos (including Sanborn and Sanborn Map) are trademarks of Environmental Data Resources, Inc. or its affiliates. All other trademarks used herein are the property of their respective owners.

Electronic Sanborn Map Images USER'S GUIDE

Thank you for your interest in electronic Sanborn Map images. The following are guidelines for accessing the images and for transferring them to your system. If you have any questions about the use of electronic Sanborn Map images, contact your EDR Account Executive at 1-800-352-0050.

Organization of Electronic Sanborn Image File

- First Page Sanborn Map Report, listing years of coverage
- Second Page Electronic Sanborn Map Images USER'S GUIDE
- Third Page Oldest Sanborn Map Image
- Last Page Most recent Sanborn Map Image

Navigating the Electronic Sanborn Image File

- Open file on screen.
- Identify TP (Target Property) on the most recent map.
- Find TP on older printed images.
- Using Acrobat, zoom to 250% in order to view more clearly.
 - 200-250% is the approximate equivalent scale of hardcopy Sanborn Maps.
- Zooming in on an image:
 - On the menu bar, click "View" and then zoom.
 - Use the magnifying tool and drag a box around the TP area.

Printing a Sanborn Map from the Electronic File

- EDR recommends printing all images at 300 dpi (300 dpi prints faster than 600 dpi).
- To print only the TP area, cut and paste the area from Adobe Acrobat to your word processor.


Acrobat Version 4

- Go to the Menu bar
- Press and hold the "T" button
- Choose the Graphics Select Tool
- Draw a box around the area selected
- Go to "Menu"
- Highlight "Edit"
- Highlight "Copy"
- Go to a word processor such as Microsoft Word, paste and print.



Acrobat Version 5

- Go to the Menu bar
- Click the "Graphics Select Tool"
- Draw a box around the area selected
- Go to "Menu"
- Highlight "Edit"
- Highlight "Copy"
- Go to a word processor such as Microsoft Word, paste and print.



Important Information about Email Delivery of Electronic

- Images are grouped into one file, up to 2MB.
- In cases where in excess of 6-7 map years are available, the file size typically exceeds 2MB. In these cases, you will receive multiple files, labeled as 1 of 3, 2 of 3, etc. including all available map years.
- Due to file size limitations, certain ISPs, including AOL, may occasionally delay or decline to deliver files. Please contact your ISP to identify their specific file size limitations.

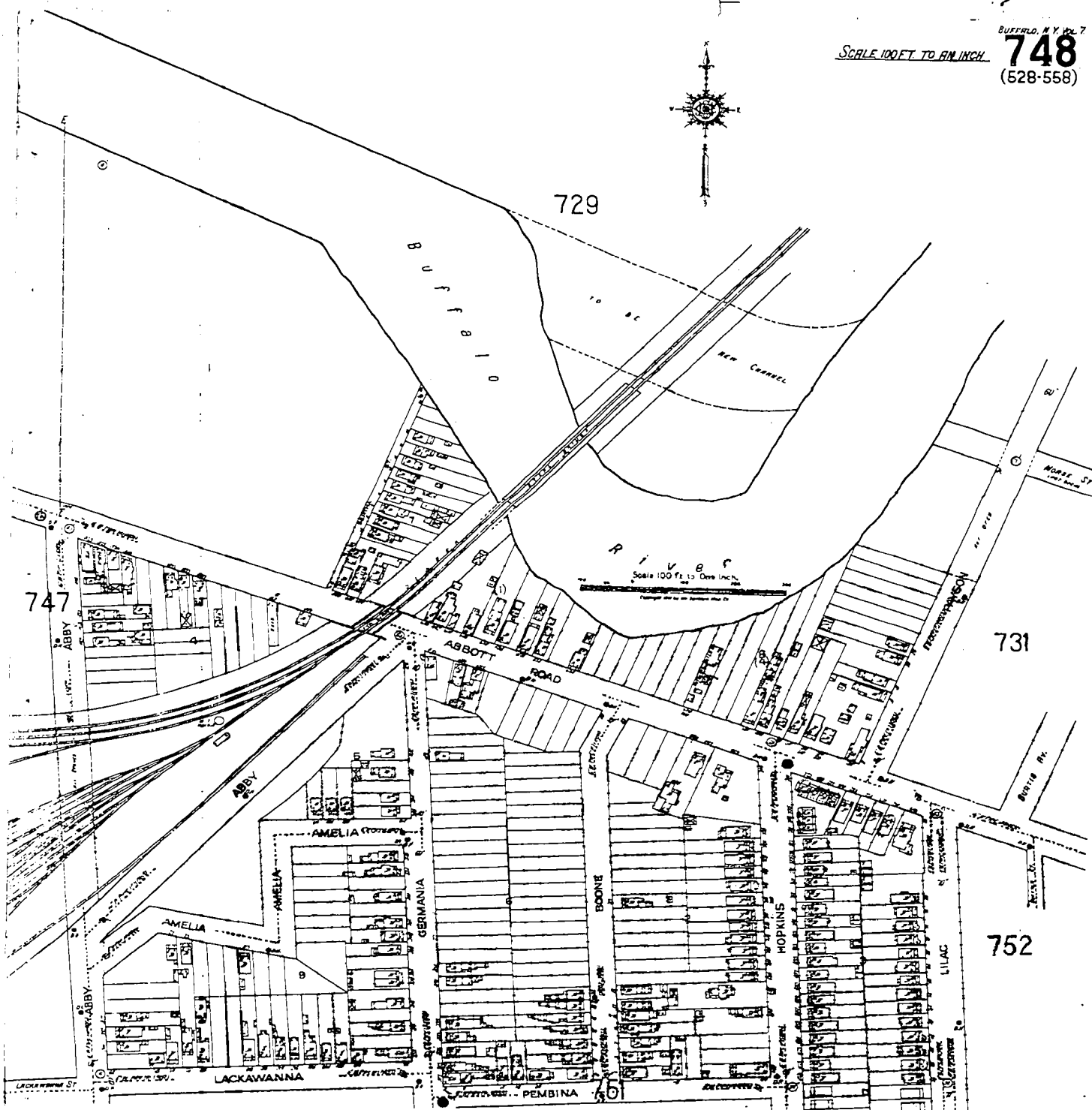
SCALE 100 FT. TO AN INCH

BUFFALO, N. Y. Vol. 7
748
(528-558)

729

731

752



The Sanborn Library, LLC

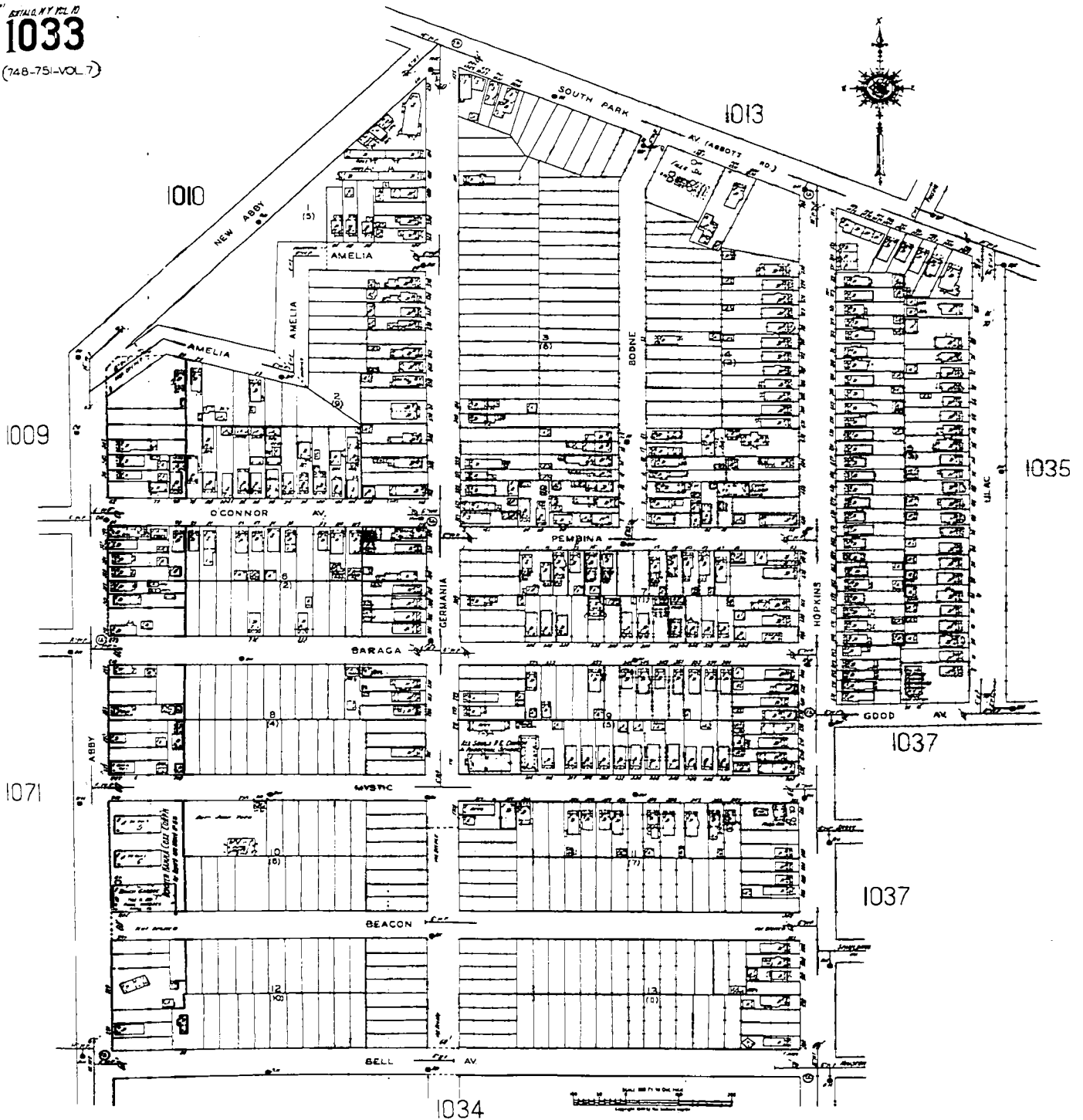
Copyright © 1917 The Sanborn Library, LLC
Year: 1917
EON Research Associates

Reproduction in whole or in part of any map of The Sanborn Library, LLC may be prohibited without prior written permission from The Sanborn Library, LLC.

STANDARD FIELD

1033

(748-751-VOL 7)

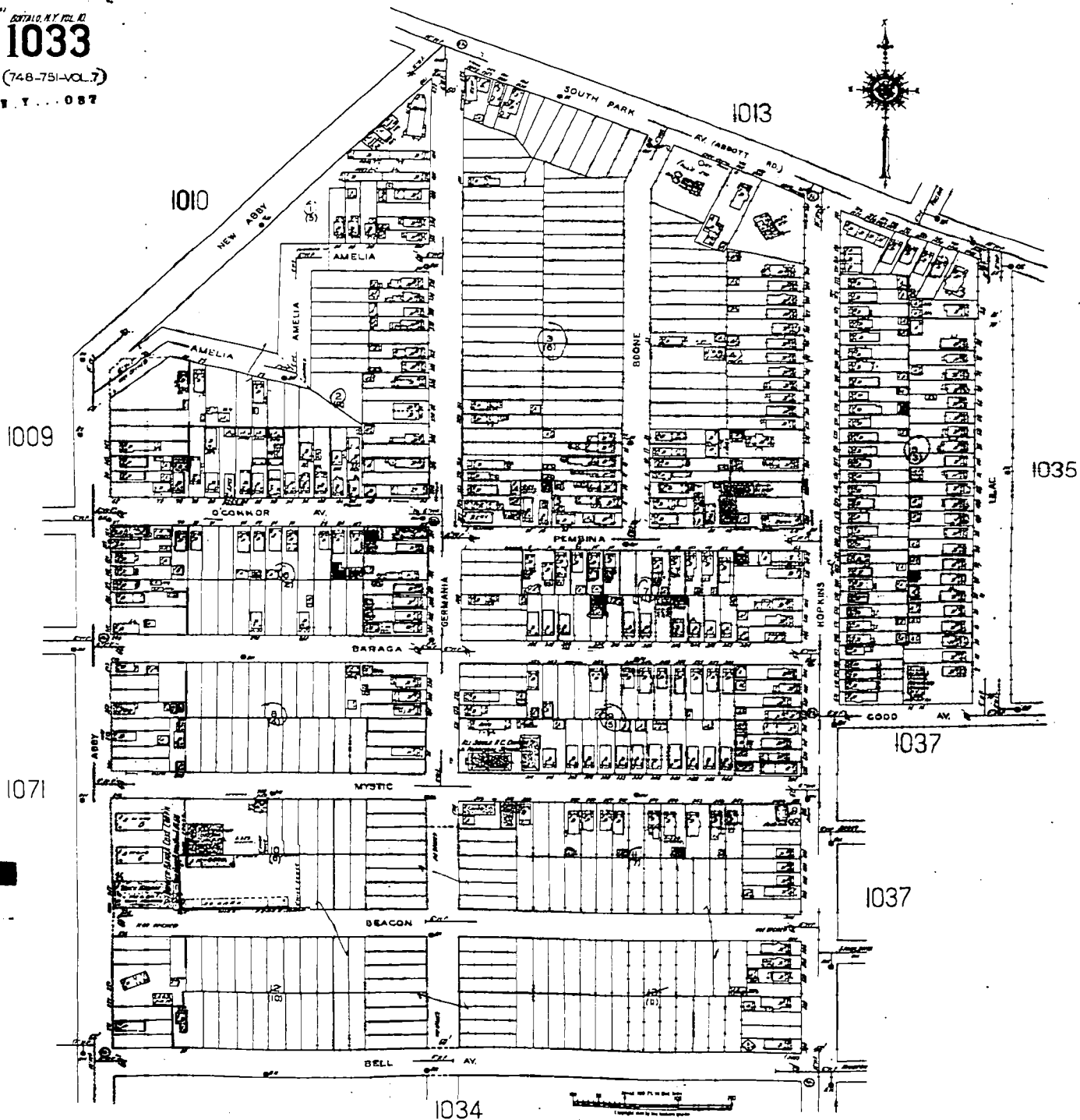


The Sanborn Library, LLC

Copyright © 1940 The Sanborn Library, LLC HNS
Year EDR Research Associates

Reproduction in whole or in part of any map of The Sanborn Library, LLC may be prohibited without prior written permission from The Sanborn Library, LLC.

1033
(748-751-VOL.7)
N.Y. 087



The Sanborn Library, LLC

Copyright © 1990 The Sanborn Library, LLC
EDR Research Associates

Reproduction in whole or in part of any map of The Sanborn Library, LLC may be prohibited without prior written permission from The Sanborn Library, LLC.

1033

1010

1013

1009

1035

1071

1037

1037

1034




SCALE OF FEET
0 10 20 30 40 50 60 70 80 90 100
Copyright 1986 Sanborn Library, LLC



The Sanborn Library, LLC

Copyright © 1986 The Sanborn Library, LLC
Year: 1986
HNS
GPR Research Associates

Reproduction in whole or in part of any map of The Sanborn Library, LLC may be prohibited without permission from The Sanborn Library, LLC.



Not to Scale




ENGINEERS
DESIGN BUILD
TECHNICAL RESOURCES
OPERATIONS

Boone Park
Brownfields Site
Buffalo, New York

Aerial Photo

APPENDIX B

EDR DATABASE REPORT



**EDR™ Environmental
Data Resources Inc**

The EDR Radius Map with GeoCheck®

**Boone Park Brownfield
353 Germania Street
Buffalo, NY 14220**

Inquiry Number: 1239932.2s

July 29, 2004

The Standard in Environmental Risk Management Information

**440 Wheelers Farms Road
Milford, Connecticut 06460**

Nationwide Customer Service

**Telephone: 1-800-352-0050
Fax: 1-800-231-6802
Internet: www.edrnet.com**

TABLE OF CONTENTS

<u>SECTION</u>	<u>PAGE</u>
Executive Summary	ES1
Overview Map	2
Detail Map	3
Map Findings Summary	4
Map Findings	6
Orphan Summary	190
EPA Waste Codes	EPA-1
Government Records Searched/Data Currency Tracking	GR-1

GEOCHECK ADDENDUM

Physical Setting Source Addendum	A-1
Physical Setting Source Summary	A-2
Physical Setting Source Map	A-7
Physical Setting Source Map Findings	A-8
Physical Setting Source Records Searched	A-11

Thank you for your business.
Please contact EDR at 1-800-352-0050
with any questions or comments.

Disclaimer - Copyright and Trademark Notice

This report contains information obtained from a variety of public and other sources. NO WARRANTY EXPRESSED OR IMPLIED, IS MADE WHATSOEVER IN CONNECTION WITH THIS REPORT. ENVIRONMENTAL DATA RESOURCES, INC. SPECIFICALLY DISCLAIMS THE MAKING OF ANY SUCH WARRANTIES, INCLUDING WITHOUT LIMITATION, MERCHANTABILITY OR FITNESS FOR A PARTICULAR USE OR PURPOSE. ALL RISK IS ASSUMED BY THE USER. IN NO EVENT SHALL EDR BE LIABLE TO ANYONE, WHETHER ARISING OUT OF ERRORS OR OMISSIONS, NEGLIGENCE, ACCIDENT OR ANY OTHER CAUSE, FOR ANY LOSS OR DAMAGE, INCLUDING, WITHOUT LIMITATION, SPECIAL, INCIDENTAL, CONSEQUENTIAL, OR EXEMPLARY DAMAGES. It can not be concluded from this report that coverage information for the target and surrounding properties does not exist from other sources. Any analyses, estimates, ratings or risk codes provided in this report are provided for illustrative purposes only, and are not intended to provide, nor should they be interpreted as providing any facts regarding, or prediction or forecast of, any environmental risk for any property. Any liability on the part of EDR is strictly limited to a refund of the amount paid for this report.

Copyright 2004 by Environmental Data Resources, Inc. All rights reserved. Reproduction in any media or format, in whole or in part, of any report or map of Environmental Data Resources, Inc., or its affiliates, is prohibited without prior written permission.

EDR and its logos (including Sanborn and Sanborn Map) are trademarks of Environmental Data Resources, Inc. or its affiliates. All other trademarks used herein are the property of their respective owners.

EXECUTIVE SUMMARY

A search of available environmental records was conducted by Environmental Data Resources, Inc. (EDR). The report meets the government records search requirements of ASTM Standard Practice for Environmental Site Assessments, E 1527-00. Search distances are per ASTM standard or custom distances requested by the user.

TARGET PROPERTY INFORMATION

ADDRESS

353 GERMANIA STREET
BUFFALO, NY 14220

COORDINATES

Latitude (North): 42.857400 - 42° 51' 26.6"
Longitude (West): 78.834200 - 78° 50' 3.1"
Universal Transverse Mercator: Zone 17
UTM X (Meters): 676946.7
UTM Y (Meters): 4747040.0
Elevation: 587 ft. above sea level

USGS TOPOGRAPHIC MAP ASSOCIATED WITH TARGET PROPERTY

Target Property: 42078-G7 BUFFALO SE, NY
Source: USGS 7.5 min quad index

TARGET PROPERTY SEARCH RESULTS

The target property was identified in the following government records. For more information on this property see page 6 of the attached EDR Radius Map report:

<u>Site</u>	<u>Database(s)</u>	<u>EPA ID</u>
BOONE PARK 353 GERMANIA STREET BUFFALO (C), NY 14220	Brownfields	N/A

DATABASES WITH NO MAPPED SITES

No mapped sites were found in EDR's search of available ("reasonably ascertainable ") government records either on the target property or within the ASTM E 1527-00 search radius around the target property for the following databases:

FEDERAL ASTM STANDARD

NPL..... National Priority List
Proposed NPL..... Proposed National Priority List Sites
RCRIS-TSD..... Resource Conservation and Recovery Information System

STATE ASTM STANDARD

CBS UST..... Chemical Bulk Storage Database

EXECUTIVE SUMMARY

VCP..... Voluntary Cleanup Agreements
SWTIRE..... Registered Waste Tire Storage & Facility List
SWRCY..... Registered Recycling Facility List

FEDERAL ASTM SUPPLEMENTAL

CONSENT..... Superfund (CERCLA) Consent Decrees
ROD..... Records Of Decision
Delisted NPL..... National Priority List Deletions
HMIRS..... Hazardous Materials Information Reporting System
MLTS..... Material Licensing Tracking System
MINES..... Mines Master Index File
NPL Liens..... Federal Superfund Liens
US BROWNFIELDS..... A Listing of Brownfields Sites
INDIAN RESERV..... Indian Reservations
FUDS..... Formerly Used Defense Sites
UMTRA..... Uranium Mill Tailings Sites
DOD..... Department of Defense Sites
TRIS..... Toxic Chemical Release Inventory System
TSCA..... Toxic Substances Control Act
SSTS..... Section 7 Tracking Systems
FTTS INSP..... FIFRA/ TSCA Tracking System - FIFRA (Federal Insecticide, Fungicide, & Rodenticide Act)/TSCA (Toxic Substances Control Act)

STATE OR LOCAL ASTM SUPPLEMENTAL

HSWDS..... Hazardous Substance Waste Disposal Site Inventory
DEL SHWS..... Delisted Registry Sites
DRYCLEANERS..... Registered Drycleaners

EDR PROPRIETARY HISTORICAL DATABASES

Coal Gas..... Former Manufactured Gas (Coal Gas) Sites

BROWNFIELDS DATABASES

US BROWNFIELDS..... A Listing of Brownfields Sites
VCP..... Voluntary Cleanup Agreements

SURROUNDING SITES: SEARCH RESULTS

Surrounding sites were identified.

Elevations have been determined from the USGS Digital Elevation Model and should be evaluated on a relative (not an absolute) basis. Relative elevation information between sites of close proximity should be field verified. Sites with an elevation equal to or higher than the target property have been differentiated below from sites with an elevation lower than the target property. Page numbers and map identification numbers refer to the EDR Radius Map report where detailed data on individual sites can be reviewed.

Sites listed in ***bold italics*** are in multiple databases.

Unmappable (orphan) sites are not considered in the foregoing analysis.

EXECUTIVE SUMMARY

FEDERAL ASTM STANDARD

CERCLIS: The Comprehensive Environmental Response, Compensation and Liability Information System contains data on potentially hazardous waste sites that have been reported to the USEPA by states, municipalities, private companies and private persons, pursuant to Section 103 of the Comprehensive Environmental Response, Compensation and Liability Act (CERCLA).

CERCLIS contains sites which are either proposed to or on the National Priorities List (NPL) and sites which are in the screening and assessment phase for possible inclusion on the NPL.

A review of the CERCLIS list, as provided by EDR, and dated 02/26/2004 has revealed that there is 1 CERCLIS site within approximately 0.5 miles of the target property.

<u>Lower Elevation</u>	<u>Address</u>	<u>Dist / Dir</u>	<u>Map ID</u>	<u>Page</u>
ABBY STREET HICKORY WOOD SUBDI	ABBY STREET (BETWEEN AM	1/4 - 1/2SSW	47	67

CERCLIS-NFRAP: As of February 1995, CERCLIS sites designated "No Further Remedial Action Planned" (NFRAP) have been removed from CERCLIS. NFRAP sites may be sites where, following an initial investigation, no contamination was found, contamination was removed quickly without the need for the site to be placed on the NPL, or the contamination was not serious enough to require Federal Superfund Action or NPL consideration. EPA has removed approximately 25,000 NFRAP sites to lift the unintended barriers to the redevelopment of these properties and has archived them as historical records so EPA does not needlessly repeat the investigations in the future. This policy change is part of the EPA's Brownfields Redevelopment Program to help cities, states, private investors and affected citizens to promote economic redevelopment of unproductive urban sites.

A review of the CERC-NFRAP list, as provided by EDR, and dated 02/26/2004 has revealed that there is 1 CERC-NFRAP site within approximately 0.5 miles of the target property.

<u>Equal/Higher Elevation</u>	<u>Address</u>	<u>Dist / Dir</u>	<u>Map ID</u>	<u>Page</u>
DONNER-HANNA COKE JOINT VENTUR	ABBY & MYSTIC STS	0 - 1/8 SW	D13	22

CORRACTS: CORRACTS is a list of handlers with RCRA Corrective Action Activity. This report shows which nationally-defined corrective action core events have occurred for every handler that has had corrective action activity.

A review of the CORRACTS list, as provided by EDR, and dated 03/15/2004 has revealed that there are 5 CORRACTS sites within approximately 1 mile of the target property.

<u>Equal/Higher Elevation</u>	<u>Address</u>	<u>Dist / Dir</u>	<u>Map ID</u>	<u>Page</u>
MOBIL OIL CORP	635 ELK ST	1/2 - 1 NNE	98	160
ALLIED CHEMICAL, INDUSTRIAL CH	55 LEE STREET	1/2 - 1 NW	W99	164
PVS CHEMICALS INCORPORATED NY	55 LEE STREET	1/2 - 1 NW	W100	165
BUFFALO COLOR	340 ELK ST	1/2 - 1 NNW	101	170
HONEYWELL INTERNATIONAL INC.	20 PEABODY ST	1/2 - 1 NNW	102	177

RCRIS: Resource Conservation and Recovery Information System. RCRIS includes selective information on sites which generate, transport, store, treat and/or dispose of hazardous waste as defined by the Resource Conservation and Recovery Act (RCRA). Conditionally exempt small quantity generators (CESQGs): generate

EXECUTIVE SUMMARY

less than 100 kg of hazardous waste, or less than 1 kg of acutely hazardous waste per month. Small quantity generators (SQGs): generate between 100 kg and 1,000 kg of hazardous waste per month. Large quantity generators (LQGs): generate over 1,000 kilograms (kg) of hazardous waste, or over 1 kg of acutely hazardous waste from the generator off-site to a facility that can recycle, treat, store, or dispose of the waste. TSDFs treat, store, or dispose of the waste.

A review of the RCRIS-LQG list, as provided by EDR, and dated 06/15/2004 has revealed that there are 2 RCRIS-LQG sites within approximately 0.5 miles of the target property.

<u>Equal/Higher Elevation</u>	<u>Address</u>	<u>Dist / Dir</u>	<u>Map ID</u>	<u>Page</u>
PRICE TRUCKING CORP	67 BEACON ST	1/4 - 1/2S	I31	40
<u>Lower Elevation</u>	<u>Address</u>	<u>Dist / Dir</u>	<u>Map ID</u>	<u>Page</u>
REPUBLIC STEEL	1175 S PARK AVE	1/4 - 1/2NW	P59	83

RCRIS: Resource Conservation and Recovery Information System. RCRIS includes selective information on sites which generate, transport, store, treat and/or dispose of hazardous waste as defined by the Resource Conservation and Recovery Act (RCRA). Conditionally exempt small quantity generators (CESQGs): generate less than 100 kg of hazardous waste, or less than 1 kg of acutely hazardous waste per month. Small quantity generators (SQGs): generate between 100 kg and 1,000 kg of hazardous waste per month. Large quantity generators (LQGs): generate over 1,000 kilograms (kg) of hazardous waste, or over 1 kg of acutely hazardous waste from the generator off-site to a facility that can recycle, treat, store, or dispose of the waste. TSDFs treat, store, or dispose of the waste.

A review of the RCRIS-SQG list, as provided by EDR, and dated 06/15/2004 has revealed that there are 14 RCRIS-SQG sites within approximately 0.5 miles of the target property.

<u>Equal/Higher Elevation</u>	<u>Address</u>	<u>Dist / Dir</u>	<u>Map ID</u>	<u>Page</u>
DONNER-HANNA COKE JOINT VENTUR	ABBY & MYSTIC STS	0 - 1/8 SW	D13	22
TOPS MARKETS INC	1438 S PARK AVE	1/8 - 1/4ENE	E16	25
KLEIN STEEL SERVICES OF WESTER	364 BARAGA ST	1/8 - 1/4SSE	19	26
CLARENCE A HACKETT INC	380 ABBY ST	1/8 - 1/4WSW	22	27
AURORA SYSTEMS INC	88 BEACON ST BOX 709	1/4 - 1/2S	K37	52
GUZMAN FRANCISCO	259 ABBY ST	1/4 - 1/2SSW	M40	55
<u>Lower Elevation</u>	<u>Address</u>	<u>Dist / Dir</u>	<u>Map ID</u>	<u>Page</u>
TELEDYNE HANAU	80 BUFFALO DR	1/8 - 1/4E	24	30
SCHOOL 28	1515 S. PARK AVENUE	1/4 - 1/2ESE	J34	50
NEW YORK TELEPHONE CO	64 BAILEY AVE	1/4 - 1/2ENE	L42	57
VILLAGE FARMS OF BUFFALO	1176 S PARK AVE	1/4 - 1/2NW	P55	78
JOSEPH F JONES SERVICE CENTER	105 BAILEY AVE	1/4 - 1/2ENE	Q61	85
HOPKINS STREET FACILITY	478 HOPKINS ST	1/4 - 1/2SSE	T84	128
HIGHWAY OIL INC 101	1005 MCKINLEY PKWY	1/4 - 1/2ENE	V91	142
DELTA SONIC - MCKINLEY	1006 MCKINLEY PKWY	1/4 - 1/2ENE	V93	143

EXECUTIVE SUMMARY

ERNS: The Emergency Response Notification System records and stores information on reported releases of oil and hazardous substances. The source of this database is the U.S. EPA.

A review of the ERNS list, as provided by EDR, and dated 12/31/2003 has revealed that there are 3 ERNS sites within approximately 0.5 miles of the target property.

<u>Equal/Higher Elevation</u>	<u>Address</u>	<u>Dist / Dir</u>	<u>Map ID</u>	<u>Page</u>
625 ELK STREET	625 ELK STREET	1/4 - 1/2 N	S80	125
625 ELK STREET	625 ELK STREET	1/4 - 1/2 N	S82	126
<u>Lower Elevation</u>	<u>Address</u>	<u>Dist / Dir</u>	<u>Map ID</u>	<u>Page</u>
1 BABCOCK ST. BUFFALO RIVER	1 BABCOCK ST. BUFFALO	1/4 - 1/2 NNW	86	134

STATE ASTM STANDARD

SHWS: The State Hazardous Waste Sites records are the states' equivalent to CERCLIS. These sites may or may not already be listed on the federal CERCLIS list. Priority sites planned for cleanup using state funds (state equivalent of Superfund) are identified along with sites where cleanup will be paid for by potentially responsible parties. The data come from the Department of Environmental Conservation's Inactive Hazardous waste Disposal Sites in New York State.

A review of the SHWS list, as provided by EDR, has revealed that there are 4 SHWS sites within approximately 1 mile of the target property.

<u>Equal/Higher Elevation</u>	<u>Address</u>	<u>Dist / Dir</u>	<u>Map ID</u>	<u>Page</u>
DONNER HANNA COKE	ABBY AND MYSTIC STREET	0 - 1/8 SW	D12	21
MOBIL OIL CORP	635 ELK ST	1/2 - 1 NNE	98	160
BUFFALO COLOR	340 ELK ST	1/2 - 1 NNW	101	170
<u>Lower Elevation</u>	<u>Address</u>	<u>Dist / Dir</u>	<u>Map ID</u>	<u>Page</u>
LEHIGH VALLEY RR	TIFFT STREET	1/2 - 1 SW	103	185

SWF/LF: The Solid Waste Facilities/Landfill Sites records typically contain an inventory of solid waste disposal facilities or landfills in a particular state. The data come from the list.

A review of the SWF/LF list, as provided by EDR, has revealed that there are 3 SWF/LF sites within approximately 0.5 miles of the target property.

<u>Equal/Higher Elevation</u>	<u>Address</u>	<u>Dist / Dir</u>	<u>Map ID</u>	<u>Page</u>
CLINTON DISPOSAL SERVICE, INC.	1346 SOUTH PARK AVENUE	0 - 1/8 N	A7	15
PALLET EXCHANGE, INC.	534 HOPKINS ST.	1/4 - 1/2 SSE	R63	89
<u>Lower Elevation</u>	<u>Address</u>	<u>Dist / Dir</u>	<u>Map ID</u>	<u>Page</u>
MARILLA STREET SLF (LTV)	1175 S. PARK AVE	1/4 - 1/2 NNW	P58	82

EXECUTIVE SUMMARY

LTANKS: Leaking Storage Tank Incident Reports. These records contain an inventory of reported leaking storage tank incidents reported from 4/1/86 through the most recent update. They can be either leaking underground storage tanks or leaking aboveground storage tanks. The causes of the incidents are tank test failures, tank failures or tank overfills

A review of the LTANKS list, as provided by EDR, and dated 04/26/2004 has revealed that there are 12 LTANKS sites within approximately 0.5 miles of the target property.

<u>Equal/Higher Elevation</u>	<u>Address</u>	<u>Dist / Dir</u>	<u>Map ID</u>	<u>Page</u>
PRICE TRUCKING CORP	67 BEACON ST	1/4 - 1/2S	I31	40
TANK AT RESIDENCE	259 ABBY STREET	1/4 - 1/2SSW	M41	56
PALLET EXCHANGE, INC.	534 HOPKINS ST.	1/4 - 1/2SSE	R63	89
EXXON MOBIL TERMINAL	625 ELK STREET	1/4 - 1/2N	S67	96
KING TRUCK AT MOBIL TERM	625 ELK STREET	1/4 - 1/2N	S68	98
MOBIL OIL	625 ELK STREET	1/4 - 1/2N	S69	99
EXXONMOBIL OIL CORPORATION	625 ELK STREET	1/4 - 1/2N	S74	114
<u>Lower Elevation</u>	<u>Address</u>	<u>Dist / Dir</u>	<u>Map ID</u>	<u>Page</u>
MARTH SUNOCO	1409 SOUTH PARK AVENUE	0 - 1/8 NE	B5	11
HISTORIC GAS STATION	1402 SOUTH PARK AVE	0 - 1/8 NE	B8	19
NEW YORK TELEPHONE CO	64 BAILEY AVE	1/4 - 1/2ENE	L42	57
WIL-PAR PACKING CO INC	82 ABBOTT ROAD	1/4 - 1/2E	64	92
DAVIS & MAVIS 478 HOPKINS	478 HOPKINS STREET	1/4 - 1/2SSE	T83	127

UST: The Underground Storage Tank database contains registered USTs. USTs are regulated under Subtitle I of the Resource Conservation and Recovery Act (RCRA). The data come from the Department of Environmental Conservation's Petroleum Bulk Storage (PBS) Database

A review of the UST list, as provided by EDR, and dated 01/01/2002 has revealed that there are 15 UST sites within approximately 0.5 miles of the target property.

<u>Equal/Higher Elevation</u>	<u>Address</u>	<u>Dist / Dir</u>	<u>Map ID</u>	<u>Page</u>
CLINTON DISPOSAL SERVICE, INC.	1346 SOUTH PARK AVENUE	0 - 1/8 N	A7	15
CHARLEY'S FRONTIER SERVICE	259 MYSTIC ST.	1/8 - 1/4SSW	H27	32
PRICE TRUCKING CORP.	67 BEACON STREET	1/4 - 1/2S	I32	47
BUFFALO TERMINAL	540 HOPKINS STREET	1/4 - 1/2SSE	R53	74
PALLET EXCHANGE, INC.	534 HOPKINS ST.	1/4 - 1/2SSE	R63	89
<u>Lower Elevation</u>	<u>Address</u>	<u>Dist / Dir</u>	<u>Map ID</u>	<u>Page</u>
ZILON SALES LTD	1365 S PARK AVE	0 - 1/8 N	A2	6
SUNOCO	1409 SOUTH PARK AVE	0 - 1/8 NE	B6	12
TRIANGLE ACADEMY (PS 28)	1515 SOUTH PARK	1/4 - 1/2ESE	J33	49
NEW YORK TELEPHONE CO	64 BAILEY AVE	1/4 - 1/2ENE	L42	57
J F JONES TRANS & SER #628	105 BAILEY AVE	1/4 - 1/2ENE	Q62	85
WIL-PAR PACKING CO INC	82 ABBOTT ROAD	1/4 - 1/2E	64	92
DALLAS & MAVIS FORWARDING CO	478 HOPKINS ST	1/4 - 1/2SSE	T85	128
DELTA SONIC CARWASH-MC KINLEY	1006 MC KINLEY PKWY	1/4 - 1/2ENE	V89	136
HI-WAY INC. #12	1005 MCKINLEY PKWY	1/4 - 1/2ENE	V94	144
NOCO EXPRESS 39	155 BAILEY AVE	1/4 - 1/2ENE	U95	149

EXECUTIVE SUMMARY

MOSF UST: Major Oil Storage Facilities Database. Facilities are licensed pursuant to Article 12 of the Navigation Law, 6 NYCRR Part 610 and 17 NYCRR Part 30. These facilities may be onshore facilities or vessels, with petroleum storage capacities of 400,000 gallons or greater. Includes MOSF's licensed or closed since April 1, 1986, (responsibility was transferred from DOT on October 13, 1985) plus available data obtained from DOT facilities licensed since Article 12 became law on April 1, 1978.

A review of the MOSF UST list, as provided by EDR, and dated 01/01/2002 has revealed that there is 1 MOSF UST site within approximately 0.5 miles of the target property.

<u>Equal/Higher Elevation</u>	<u>Address</u>	<u>Dist / Dir</u>	<u>Map ID</u>	<u>Page</u>
EXXONMOBIL OIL CORPORATION BUF	625 ELK STREET	1/4 - 1/2N	S72	103

FEDERAL ASTM SUPPLEMENTAL

FINDS: The Facility Index System contains both facility information and "pointers" to other sources of information that contain more detail. These include: RCRIS; Permit Compliance System (PCS); Aerometric Information Retrieval System (AIRS); FATES (FIFRA [Federal Insecticide Fungicide Rodenticide Act] and TSCA Enforcement System, FTTS [FIFRA/TSCA Tracking System]; CERCLIS; DOCKET (Enforcement Docket used to manage and track information on civil judicial enforcement cases for all environmental statutes); Federal Underground Injection Control (FURS); Federal Reporting Data System (FRDS); Surface Impoundments (SIA); TSCA Chemicals in Commerce Information System (CICS); PADS; RCRA-J (medical waste transporters/disposers); TRIS; and TSCA. The source of this database is the U.S. EPA/NTIS.

A review of the FINDS list, as provided by EDR, and dated 04/08/2004 has revealed that there are 17 FINDS sites within approximately 0.5 miles of the target property.

<u>Equal/Higher Elevation</u>	<u>Address</u>	<u>Dist / Dir</u>	<u>Map ID</u>	<u>Page</u>
TOPS MARKETS INC	1438 S PARK AVE	1/8 - 1/4ENE	E16	25
KLEIN STEEL SERVICES OF WESTER	364 BARAGA ST	1/8 - 1/4SSE	19	26
CLARENCE A HACKETT INC	380 ABBY ST	1/8 - 1/4WSW	22	27
PRICE TRUCKING CORP	67 BEACON ST	1/4 - 1/2S	I31	40
AURORA SYSTEMS INC	88 BEACON ST BOX 709	1/4 - 1/2S	K37	52
GUZMAN FRANCISCO	259 ABBY ST	1/4 - 1/2SSW	M40	55
<u>Lower Elevation</u>	<u>Address</u>	<u>Dist / Dir</u>	<u>Map ID</u>	<u>Page</u>
TELEDYNE HANAU	80 BUFFALO DR	1/8 - 1/4E	24	30
SCHOOL 28	1515 S. PARK AVENUE	1/4 - 1/2ESE	J34	50
NEW YORK TELEPHONE CO	64 BAILEY AVE	1/4 - 1/2ENE	L42	57
ABBY STREET HICKORY WOOD SUBDI	ABBY STREET (BETWEEN AM	1/4 - 1/2SSW	47	67
VILLAGE FARMS OF BUFFALO	1176 S PARK AVE	1/4 - 1/2NW	P55	78
MARILLA STREET SLF (LTV)	1175 S PARK AVE	1/4 - 1/2NW	P56	79
REPUBLIC STEEL	1175 S PARK AVE	1/4 - 1/2NW	P59	83
JOSEPH F JONES SERVICE CENTER	105 BAILEY AVE	1/4 - 1/2ENE	Q61	85
HOPKINS STREET FACILITY	478 HOPKINS ST	1/4 - 1/2SSE	T84	128
HIGHWAY OIL INC 101	1005 MCKINLEY PKWY	1/4 - 1/2ENE	V91	142
DELTA SONIC - MCKINLEY	1006 MCKINLEY PKWY	1/4 - 1/2ENE	V93	143

EXECUTIVE SUMMARY

PADS: The PCB Activity Database identifies generators, transporters, commercial storers and/or brokers and disposers of PCBs who are required to notify the United States Environmental Protection Agency of such activities. The source of this database is the U.S. EPA.

A review of the PADS list, as provided by EDR, and dated 03/30/2004 has revealed that there is 1 PADS site within approximately 0.5 miles of the target property.

<u>Equal/Higher Elevation</u>	<u>Address</u>	<u>Dist / Dir</u>	<u>Map ID</u>	<u>Page</u>
PRICE TRUCKING CORP	67 BEACON ST	1/4 - 1/2S	131	40

RAATS: The RCRA Administration Action Tracking System contains records based on enforcement actions issued under RCRA and pertaining to major violators. It includes administrative and civil actions brought by the United States Environmental Protection Agency. The source of this database is the U.S. EPA.

A review of the RAATS list, as provided by EDR, and dated 04/17/1995 has revealed that there is 1 RAATS site within approximately 0.5 miles of the target property.

<u>Equal/Higher Elevation</u>	<u>Address</u>	<u>Dist / Dir</u>	<u>Map ID</u>	<u>Page</u>
DONNER-HANNA COKE JOINT VENTUR	ABBY & MYSTIC STS	0 - 1/8 SW	D13	22

STATE OR LOCAL ASTM SUPPLEMENTAL

AST: The Aboveground Storage Tank database contains registered ASTs. The data come from the Department of Environmental Conservation's Petroleum Bulk Storage (PBS) Database.

A review of the AST list, as provided by EDR, and dated 01/01/2002 has revealed that there are 4 AST sites within approximately 0.5 miles of the target property.

<u>Equal/Higher Elevation</u>	<u>Address</u>	<u>Dist / Dir</u>	<u>Map ID</u>	<u>Page</u>
CLINTON DISPOSAL SERVICE, INC.	1346 SOUTH PARK AVENUE	0 - 1/8 N	A7	15
<u>Lower Elevation</u>	<u>Address</u>	<u>Dist / Dir</u>	<u>Map ID</u>	<u>Page</u>
REPUBLIC STEEL CORP	1175 S PARK ST	1/4 - 1/2NW	P57	79
J F JONES TRANS & SER #628	105 BAILEY AVE	1/4 - 1/2ENE	Q62	85
NOCO EXPRESS 39	155 BAILEY AVE	1/4 - 1/2ENE	U95	149

CBS AST: Chemical Bulk Storage Database. Registration data collected as required by 6 NYCRR Part 596. It includes facilities storing hazardous substances listed in 6 NYCRR Part 597, in aboveground tanks with capacities of 185 gallons or greater, and/or in underground tanks of any size. Includes facilities registered (and closed) since effective date of CBS regulations (July 15, 1988) through the date request is processed.

A review of the CBS AST list, as provided by EDR, and dated 01/01/2002 has revealed that there is 1 CBS-AST site within approximately 0.5 miles of the target property.

<u>Equal/Higher Elevation</u>	<u>Address</u>	<u>Dist / Dir</u>	<u>Map ID</u>	<u>Page</u>
EXXONMOBIL OIL CORPORATION	625 ELK STREET	1/4 - 1/2N	S74	114

EXECUTIVE SUMMARY

MOSF AST: Major Oil Storage Facilities Database. Facilities are licensed pursuant to Article 12 of the Navigation Law, 6 NYCRR Part 610 and 17 NYCRR Part 30. These facilities may be onshore facilities or vessels, with petroleum storage capacities of 400,000 gallons or greater. Includes MOSF's licensed or closed since April 1, 1986, (responsibility was transferred from DOT on October 13, 1985) plus available data obtained from DOT facilities licensed since Article 12 became law on April 1, 1978.

A review of the MOSF AST list, as provided by EDR, and dated 01/01/2002 has revealed that there is 1 MOSF AST site within approximately 0.5 miles of the target property.

<u>Equal/Higher Elevation</u>	<u>Address</u>	<u>Dist / Dir</u>	<u>Map ID</u>	<u>Page</u>
EXXONMOBIL OIL CORPORATION BUF	625 ELK STREET	1/4 - 1/2 N	S72	103

SPILLS: Data collected on spills reported to NYSDEC, is required by one or more of the following: Article 12 of the Navigation Law, 6 NYCRR Section 613.8 (from PBS regs), or 6 NYCRR Section 595.2 (from CBS regs). It includes spills active as of April 1, 1986, as well as spills occurring since this date.

A review of the NY Spills list, as provided by EDR, has revealed that there are 54 NY Spills sites within approximately 0.5 miles of the target property.

<u>Equal/Higher Elevation</u>	<u>Address</u>	<u>Dist / Dir</u>	<u>Map ID</u>	<u>Page</u>
LTV STEEL	SOUTH PARK / ABBY ST.	0 - 1/8 NNW	4	10
Not reported	1322 SOUTH PARK AVENUE	0 - 1/8 NNW	11	20
NI MO - POLE	7 BERTHA ST	1/8 - 1/4 NNW	14	22
TOPS MARKET	1438 SOUTH PARK	1/8 - 1/4 ENE	E15	23
DIANE RADDER	101 O CONNOR AVE	1/8 - 1/4 SW	G20	26
HICKORY WOODS HOME	101 OCONNOR AV	1/8 - 1/4 SW	G21	27
WHITE STUFF ON ABBY ST	ABBY / O'CONNOR STREETS	1/8 - 1/4 SW	23	27
GILMORE RESIDENCE	262 MYSTIC ST	1/8 - 1/4 SSW	25	30
CHARLES FRONTIER SERVICE	259 MYSTIC	1/8 - 1/4 SSW	H26	30
CHARLIE'S FRONTIER SERV.	259 MYSTIC STREET	1/8 - 1/4 SSW	H28	35
PRICE TRUCKING CORP	67 BEACON ST	1/4 - 1/2 S	I31	40
BEACON STREET	35 BEACON STREET	1/4 - 1/2 S	K38	53
EXXON MOBIL TERMINAL	625 ELK STREET	1/4 - 1/2 N	S67	96
KING TRUCK AT MOBIL TERM	625 ELK STREET	1/4 - 1/2 N	S68	98
MOBIL OIL	625 ELK STREET	1/4 - 1/2 N	S69	99
EXXON MOBIL	625 ELK ST.	1/4 - 1/2 N	S70	101
EXXON FACILITY TEST	625 ELK STREET	1/4 - 1/2 N	S71	102
TANKER AT MOBIL OIL	625 ELK STREET	1/4 - 1/2 N	S73	113
EXXONMOBIL OIL CORPORATION	625 ELK STREET	1/4 - 1/2 N	S74	114
MOBIL OIL DRILL	625 ELK STREET	1/4 - 1/2 N	S75	119
MOBIL TERMINAL FACILITY	625 ELK STREET	1/4 - 1/2 N	S76	120
MOBIL OIL BUFFALO TERMINA	625 ELK STREET	1/4 - 1/2 N	S77	121
MOBIL OIL (PUMP PAD)	625 ELK STREET	1/4 - 1/2 N	S78	123
BUFFALO TERMINAL (MOBIL)	625 ELK ST	1/4 - 1/2 N	S79	124
MOBIL OIL - BUFFALO	625 ELK ST	1/4 - 1/2 N	S81	125
<u>Lower Elevation</u>	<u>Address</u>	<u>Dist / Dir</u>	<u>Map ID</u>	<u>Page</u>
LEBIS CONTRACTING	1400 SOUTH PARK AVENUE	0 - 1/8 NE	B3	9
MARTS AUTO REPAIR	1409 SO PARK AVE	0 - 1/8 ENE	C9	20
SUNOCO GAS STATION	SOUTH PARK / HOPKINS	0 - 1/8 ENE	C10	20
274 BARAGA STREET	274 BARAGA STREET	1/8 - 1/4 SSW	F17	25
HICKORY WOODS	274 BARAGA ST	1/8 - 1/4 SSW	F18	26
DONNER HANNA-TRANSFORMERS	ABBAY / BURAGA STREET	1/8 - 1/4 SW	29	38
SMF, INC.	SOUTH PARK / BAILEY A	1/8 - 1/4 E	30	39

EXECUTIVE SUMMARY

<u>Lower Elevation</u>	<u>Address</u>	<u>Dist / Dir</u>	<u>Map ID</u>	<u>Page</u>
BUFFALO SCHOOL 28	1515 SOUTH PARK	1/4 - 1/2 ESE	J35	50
OIL IN DRIVEWAY - COTTAGE	8 ABBOTT ROAD	1/4 - 1/2 E	36	51
ABANDONED DRUMS	60 BAILEY AVENUE	1/4 - 1/2 ENE	L39	54
IN FRONT OF	31 ABBOTT STREET	1/4 - 1/2 E	N43	63
MR. SOFTEE	31 ABBOTT ROAD	1/4 - 1/2 E	N44	63
AUTO ZONE STORE	SOUTH PARK / GOOD STR	1/4 - 1/2 ESE	O45	64
CHECKER CAB COMPANY	1570 SOUTH PARK	1/4 - 1/2 ESE	O46	66
MOBIL - LUBE OIL BUILDING	NORTH OF ELK STREET	1/4 - 1/2 N	48	67
LEAKING PICKUP TRUCK	49 HOUSTON STREET	1/4 - 1/2 SSE	49	68
LTV STEEL CO	SOUTH PARK AVE BRIDGE	1/4 - 1/2 NW	P50	69
REPUBLIC STEEL	SOUTH PARK AVENUE	1/4 - 1/2 NW	P51	71
BUFFALO BOARD OF EDUCATIO	101 BAILEY	1/4 - 1/2 ENE	Q52	72
FORMER REPUBLIC STEEL FAC	1176-1184 SOUTH PARK AV	1/4 - 1/2 NW	P54	75
BUFFALO BOARD OF EDUCATIO	105 BAILEY AVENUE	1/4 - 1/2 ENE	Q60	83
GRAVEL TURNAROUND	24 KIMMEL AVE	1/4 - 1/2 E	65	94
RED CHEVY DUMP TRUCK	24 KIMMEL / ABBOTT	1/4 - 1/2 E	66	95
DRUMS IN BUFFALO RIVER	BAILEY/MCKINLEY	1/4 - 1/2 ENE	U87	135
MOBIL OIL-OUTFALL	ONE BABCOCK STREET	1/4 - 1/2 NNW	88	135
DELTA SONIC	1006 MCKINLEY PARKWAY	1/4 - 1/2 ENE	V90	141
DELTA SONIC-MCKINLEY	1006 MCKINLEY PARKWAY	1/4 - 1/2 ENE	V92	142
NYS DOT - TANKS	BAILEY AVENUE - ROUTE 6	1/4 - 1/2 ENE	U96	158
REFUSE TRUCK LEAK	969 MCKINLEY PKWY	1/4 - 1/2 E	97	160

EXECUTIVE SUMMARY

Due to poor or inadequate address information, the following sites were not mapped:

<u>Site Name</u>	<u>Database(s)</u>
BROADWAY GARAGE	SWF/LF
MARTIN LUTHER KING PARK	LTANKS
SCHILLER PARK	LTANKS
SAFETY-KLEEN CORP	AST
HOUDAILLE-MANZEL DIVISION SITE	RCRIS-SQG, FINDS
NYS THRUWAY AUTH - BIN 5512279	RCRIS-SQG, FINDS
BELL ATLANTIC-NY	RCRIS-SQG
BUFFALO SWITCHING YARD MILEPOST: 0	ERNS
LASALLE PARK BOAT RAMP	ERNS
NEAR SOUTH PARK STREET BRIDGE	ERNS
NEAREST PLACE IS NAVAL PARK NO ADD	ERNS
TOXIC WASTE SITE	NY Spills
STEEL FIELDS	NY Spills
EXXON PIPELINE	NY Spills
EXXON/MOBIL PIPELINE	NY Spills
BABCOCK ST. SEWER OVERFLOW	NY Spills
BABCOCK ST. OVERFLOW	NY Spills
MOBIL OIL	NY Spills
BABCOCK ST OVERFLOW	NY Spills
MOBIL OIL CORP	NY Spills
NIAGARA MOHAWK POLE #399	NY Spills
BABCOCK BUS GARAGE	NY Spills
NYSDOT PROJECT/RAILROAD	NY Spills
NYSDOT PROJECT/RETAIN WAL	NY Spills
NYSDOT PROJECT/SOFTBALL	NY Spills
NYSDOT PROJECT/PUMP AREA	NY Spills
BUFFALO RIVER	NY Spills
HENNEPIN PARK OIL	NY Spills
OIL IN HENNEPIN PARK	NY Spills
BUS SPILL ON ROAD SIDE	NY Spills
FOUR STAR MOTOR SALES	NY Spills
NOCO ENERGY - BAILEY	NY Spills
JJ JUNKYARD	NY Spills
BUFFALO RIVER	NY Spills
CONRAIL - FRONTIER YARD	NY Spills
NIAGARA MOHAWK TRANSFORME	NY Spills
BUFFALO RIVER DISCHARGE	NY Spills
MODERN DISPOSAL TRUCK	NY Spills
MARTELLANO BOAT	NY Spills
SHEEN ON BUFFALO RIVER	NY Spills
BUFFALO RIVER/ CROSSROADS	NY Spills
TENNESEE EASTMAN KODAK	NY Spills
CSX TRANSPORTATION	NY Spills
TRUCK OCCIDENTAL CHEMICAL	NY Spills
OCCIDENTAL CHEMICAL N-23	NY Spills
BUFFALO STATE COLLEGE	NY Spills
BOAT SUNK BUFFALO HARBOR	NY Spills
ROSWELL PARK CANCER INST	NY Spills
CAZENOVIA PARK	NY Spills
BARGE BUFFALO RIVER	NY Spills
FIRE ENGINE #13 FIRE DEPT	NY Spills
DELAWARE PARK LAKE	NY Spills
FISH KILL	NY Spills
BUFFALO NAVAL SERV. PARK	NY Spills
PARK ENTRANCE	NY Spills
CONRAIL FRONTIER+BAILEY	NY Spills
TRUCK SPILLAGE ON KIMMEL	NY Spills
ABANDONED BLACK DRUM	NY Spills
DUMPING AT NAVAL PARK	NY Spills

EXECUTIVE SUMMARY

NAVAL PARK
CANISTERS - NAVAL PARK
BUFFALO RIVER
NATIONAL RECYCLING TRUCK
LASALLE PARK BOAT LAUNCH
AT-6 AIRCRAFT
OIL SLICK, BUFFALO RIVER
NERVE GAS BOTTLE
EDDIE DAWSON PARK
BUFFALO AIRPORT
SCAJAQUADA CREEK
OIL ALONG RAILROAD
HANNA FURNACE - FOR. RR YARD SUBPA

[illegible]

OVERVIEW MAP - 1239932.2s - C & S Engineers, Inc.



★ Target Property

▲ Sites at elevations higher than or equal to the target property

◆ Sites at elevations lower than the target property

▲ Coal Gasification Sites

■ National Priority List Sites

■ Landfill Sites

■ Dept. Defense Sites

■ Indian Reservations BIA


■ Oil & Gas pipelines

■ 100-year flood zone

■ 500-year flood zone

■ Federal Wetlands

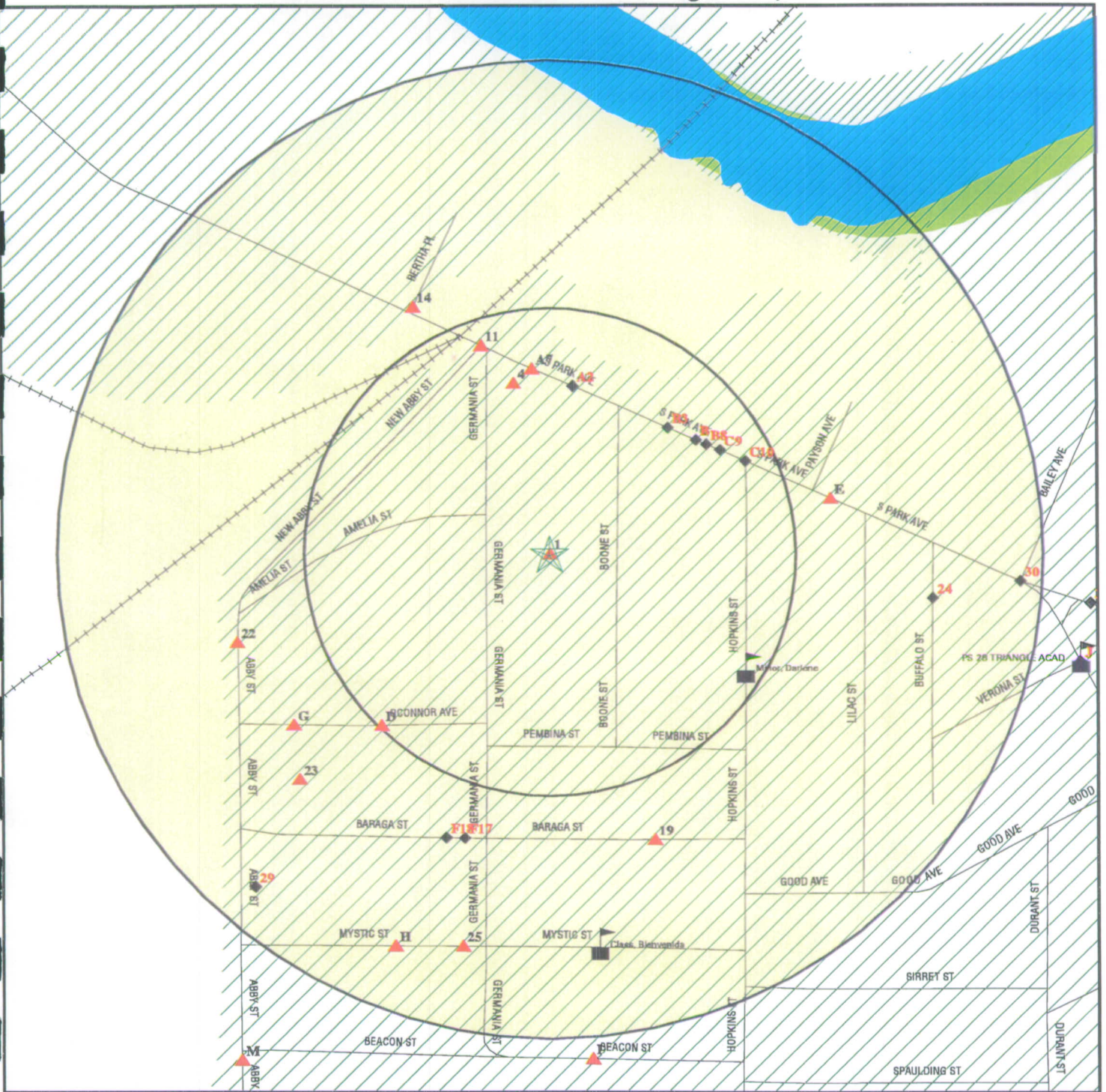
■ State Wetlands



TARGET PROPERTY: Boone Park Brownfield
ADDRESS: 353 Germania Street
CITY/STATE/ZIP: Buffalo NY 14220
LAT/LONG: 42.8574 / 78.8342

CUSTOMER: C & S Engineers, Inc.
CONTACT: Tom Barba
INQUIRY #: 1239932.2s
DATE: July 29, 2004 2:47 pm

DETAIL MAP - 1239932.2s - C & S Engineers, Inc.



- ★ Target Property
- ▲ Sites at elevations higher than or equal to the target property
- ◆ Sites at elevations lower than the target property
- ▲ Coal Gasification Sites
- ⚡ Sensitive Receptors
- ⚡ National Priority List Sites
- ⚡ Landfill Sites
- ⚡ Dept. Defense Sites

- Indian Reservations BIA
- Oil & Gas pipelines
- 100-year flood zone
- 500-year flood zone
- Federal Wetlands
- State Wetlands

0 1/16 1/8 1/4 Miles

TARGET PROPERTY: Boone Park Brownfield
 ADDRESS: 353 Germania Street
 CITY/STATE/ZIP: Buffalo NY 14220
 LAT/LONG: 42.8574 / 78.8342

CUSTOMER: C & S Engineers, Inc.
 CONTACT: Tom Barba
 INQUIRY #: 1239932.2s
 DATE: July 29, 2004 2:53 pm

MAP FINDINGS SUMMARY

Database	Target Property	Search Distance (Miles)	< 1/8	1/8 - 1/4	1/4 - 1/2	1/2 - 1	> 1	Total Plotted
<u>FEDERAL ASTM STANDARD</u>								
NPL		1.000	0	0	0	0	NR	0
Proposed NPL	TP		NR	NR	NR	NR	NR	0
CERCLIS		0.500	0	0	1	NR	NR	1
CERC-NFRAP		0.500	1	0	0	NR	NR	1
CORRACTS		1.000	0	0	0	5	NR	5
RCRIS-TSD		0.500	0	0	0	NR	NR	0
RCRIS Lg. Quan. Gen.		0.500	0	0	2	NR	NR	2
RCRIS Sm. Quan. Gen.		0.500	1	4	9	NR	NR	14
ERNS		0.500	0	0	3	NR	NR	3
<u>STATE ASTM STANDARD</u>								
State Haz. Waste		1.000	1	0	0	3	NR	4
State Landfill		0.500	1	0	2	NR	NR	3
LTANKS		0.500	2	0	10	NR	NR	12
UST		0.500	3	1	11	NR	NR	15
CBS UST		0.500	0	0	0	NR	NR	0
MOSF UST		0.500	0	0	1	NR	NR	1
VCP		0.500	0	0	0	NR	NR	0
SWTIRE	TP		NR	NR	NR	NR	NR	0
SWRCY	TP		NR	NR	NR	NR	NR	0
<u>FEDERAL ASTM SUPPLEMENTAL</u>								
CONSENT		1.000	0	0	0	0	NR	0
ROD		1.000	0	0	0	0	NR	0
Delisted NPL		1.000	0	0	0	0	NR	0
FINDS		0.500	0	4	13	NR	NR	17
HMIRS		0.500	0	0	0	NR	NR	0
MLTS		0.500	0	0	0	NR	NR	0
MINES		0.500	0	0	0	NR	NR	0
NPL Liens		0.500	0	0	0	NR	NR	0
PADS		0.500	0	0	1	NR	NR	1
US BROWNFIELDS	TP		NR	NR	NR	NR	NR	0
INDIAN RESERV		1.000	0	0	0	0	NR	0
FUDS		1.000	0	0	0	0	NR	0
UMTRA		0.500	0	0	0	NR	NR	0
DOD	TP		NR	NR	NR	NR	NR	0
RAATS		0.500	1	0	0	NR	NR	1
TRIS		0.500	0	0	0	NR	NR	0
TSCA		0.500	0	0	0	NR	NR	0
SSTS	TP		NR	NR	NR	NR	NR	0
FTTS	TP		NR	NR	NR	NR	NR	0
<u>STATE OR LOCAL ASTM SUPPLEMENTAL</u>								
HSWDS		0.500	0	0	0	NR	NR	0

MAP FINDINGS SUMMARY

Database	Target Property	Search Distance (Miles)	< 1/8	1/8 - 1/4	1/4 - 1/2	1/2 - 1	> 1	Total Plotted
AST		0.500	1	0	3	NR	NR	4
CBS AST		0.500	0	0	1	NR	NR	1
MOSF AST		0.500	0	0	1	NR	NR	1
NY Spills		0.500	5	12	37	NR	NR	54
DEL SHWS		1.000	0	0	0	0	NR	0
DRYCLEANERS DRYCLEANERS		0.500	0	0	0	NR	NR	0

EDR PROPRIETARY HISTORICAL DATABASES

Coal Gas		1.000	0	0	0	0	NR	0
----------	--	-------	---	---	---	---	----	---

BROWNFIELDS DATABASES

US BROWNFIELDS		TP	NR	NR	NR	NR	NR	0
Brownfields	X	TP	NR	NR	NR	NR	NR	0
VCP		0.500	0	0	0	NR	NR	0

NOTES:

AQUIFLOW - see EDR Physical Setting Source Addendum

TP = Target Property

NR = Not Requested at this Search Distance

Sites may be listed in more than one database

Map ID
Direction
Distance
Distance (ft.)
Elevation

MAP FINDINGS

Database(s)
EDR ID Number
EPA ID Number

Coal Gas Site Search: No site was found in a search of Real Property Scan's ENVIROHAZ database.

1
Target
Property
BOONE PARK
353 GERMANIA STREET
BUFFALO (C), NY 14220
Brownfields S105859097
N/A

Actual:
587 ft.
NY BROWNFIELD:
Facility ID : 800196
Region : 9

A2
North
< 1/8
457 ft.
ZILON SALES LTD
1365 S PARK AVE
BUFFALO, NY 14220
UST U003317160
N/A

Relative:
Lower
Site 1 of 2 in cluster A

PBS UST:
PBS Number: 9-386421
SPDES Number: Not reported
Operator: ZILON SALES LTD
(716) 888-7088
CBS Number: Not reported
SWIS ID: 1402
Emergency Contact: ROBERT SAXON V PRES ZILON SALE
(716) 822-7088
Total Tanks: 0
Owner: ZILON SALES LTD
2424 HAMBURG TURNPIKE
LACKAWANNA, NY 14218
(716) 822-7088
Owner Type: Corporate/Commercial
Owner Mark: First Owner
Owner Subtype: Not reported
Mailing Address: ZILON SALES LTD
2424 HAMBURG TURNPIKE
LACKAWANNA, NY 14218
(716) 822-7088
Tank Status: Closed Prior to 04/91 (Either Closed In-Place or Removed)
Capacity (gals): 4000
Tank Location: UNDERGROUND
Tank Id: 001
Tank Type: Steel/carbon steel
Tank Internal: Not reported
Pipe Location: 2
Pipe External: Not reported
Missing Data for Tank: Minor Data Missing
Pipe External: Not reported
Second Containment: NONE
Leak Detection: NONE
Overfill Prot: 2
Date Tested: Not reported
Date Closed: 12/01/1987
Deleted: False
Dead Letter: False
FAMT: Fiscal amount for registration fee is correct
Total Capacity: 0
Tank Screen: 0
Renew Flag: Renewal has not been printed
Install Date: Not reported
Product Stored: LEADED GASOLINE
Pipe Internal: Not reported
Pipe Type: GALVANIZED STEEL
Dispenser: Suction
Next Test Date: Not reported
Test Method: Not reported
Updated: True
Owner Screen: Minor data missing
Renewal Date: Not reported
Federal ID: Not reported
Facility Screen: No data missing

Map ID
Direction
Distance
Distance (ft.)
Elevation

MAP FINDINGS

Site

Database(s)

EDR ID Number
EPA ID Number

ZILON SALES LTD (Continued)

U003317160

Certification Flag:	False	Certification Date:	07/20/1987
Old PBS Number:	Not reported	Expiration Date:	07/20/1992
Inspected Date:	Not reported	Inspector:	Not reported
Inspection Result:	3		
Lat/long:	Not reported		
Facility Type:	RETAIL GASOLINE SALES		
Town or City:	BUFFALO (C)		
Town or City Code:	02		
County Code:	14		
Region:	9		
PBS Number:	9-386421	CBS Number:	Not reported
SPDES Number:	Not reported	SWIS ID:	1402
Operator:	ZILON SALES LTD (716) 888-7088		
Emergency Contact:	ROBERT SAXON V PRES ZILON SALE (716) 822-7088		
Total Tanks:	0		
Owner:	ZILON SALES LTD 2424 HAMBURG TURNPIKE LACKAWANNA, NY 14218 (716) 822-7088		
Owner Type:	Corporate/Commercial		
Owner Mark:	First Owner		
Owner Subtype:	Not reported		
Mailing Address:	ZILON SALES LTD 2424 HAMBURG TURNPIKE LACKAWANNA, NY 14218 (716) 822-7088		
Tank Status:	Closed Prior to 04/91 (Either Closed In-Place or Removed)		
Capacity (gals):	3000		
Tank Location:	UNDERGROUND		
Tank Id:	002	Install Date:	Not reported
Tank Type:	Steel/carbon steel	Product Stored:	UNLEADED GASOLINE
Tank Internal:	Not reported	Pipe Internal:	Not reported
Pipe Location:	2	Pipe Type:	GALVANIZED STEEL
Tank External:	Not reported		
Missing Data for Tank:	Minor Data Missing		
Pipe External:	Not reported		
Second Containment:	NONE		
Leak Detection:	NONE		
Overfill Prot:	2	Dispenser:	Suction
Date Tested:	Not reported	Next Test Date:	Not reported
Date Closed:	12/01/1987	Test Method:	Not reported
Deleted:	False	Updated:	True
Dead Letter:	False	Owner Screen:	Minor data missing
FAMT:	Fiscal amount for registration fee is correct		
Total Capacity:	0	Renewal Date:	Not reported
Tank Screen:	0	Federal ID:	Not reported
Renew Flag:	Renwal has not been printed	Facility Screen:	No data missing
Certification Flag:	False	Certification Date:	07/20/1987
Old PBS Number:	Not reported	Expiration Date:	07/20/1992
Inspected Date:	Not reported	Inspector:	Not reported
Inspection Result:	3		
Lat/long:	Not reported		
Facility Type:	RETAIL GASOLINE SALES		
Town or City:	BUFFALO (C)		

Map ID
Direction
Distance
Distance (ft.)
Elevation

MAP FINDINGS

Site

Database(s)
EDR ID Number
EPA ID Number

ZILON SALES LTD (Continued)

U003317160

Town or City Code: 02
County Code: 14
Region: 9

PBS Number: 9-386421
SPDES Number: Not reported
Operator: ZILON SALES LTD
(716) 888-7088

CBS Number: Not reported
SWIS ID: 1402

Emergency Contact: ROBERT SAXON V PRES ZILON SALE
(716) 822-7088

Total Tanks: 0
Owner: ZILON SALES LTD
2424 HAMBURG TURNPIKE
LACKAWANNA, NY 14218
(716) 822-7088

Owner Type: Corporate/Commercial
Owner Mark: First Owner
Owner Subtype: Not reported
Mailing Address: ZILON SALES LTD
2424 HAMBURG TURNPIKE
LACKAWANNA, NY 14218
(716) 822-7088

Tank Status: Closed Prior to 04/91 (Either Closed In-Place or Removed)
Capacity (gals): 3000

Tank Location: UNDERGROUND
Tank Id: 003

Tank Type: Steel/carbon steel

Tank Internal: Not reported

Pipe Location: 2

Tank External: Not reported

Missing Data for Tank: Minor Data Missing

Pipe External: Not reported

Second Containment: NONE

Leak Detection: NONE

Overfill Prot: 2

Date Tested: Not reported

Date Closed: 12/01/1987

Deleted: False

Dead Letter: False

FAMT: Fiscal amount for registration fee is correct

Total Capacity: 0

Tank Screen: 0

Renew Flag: Renewal has not been printed

Certification Flag: False

Old PBS Number: Not reported

Inspected Date: Not reported

Inspection Result: 3

Lat/Long: Not reported

Facility Type: RETAIL GASOLINE SALES

Town or City: BUFFALO (C)

Town or City Code: 02

County Code: 14

Region: 9

Install Date: Not reported
Product Stored: UNLEADED GASOLINE
Pipe Internal: Not reported
Pipe Type: GALVANIZED STEEL

Dispenser: Suction
Next Test Date: Not reported
Test Method: Not reported
Updated: True
Owner Screen: Minor data missing

Renewal Date: Not reported
Federal ID: Not reported
Facility Screen: No data missing
Certification Date: 07/20/1987
Expiration Date: 07/20/1992
Inspector: Not reported

Map ID
Direction
Distance
Distance (ft.)
Elevation

MAP FINDINGS

EDR ID Number
EPA ID Number

Database(s)

B3
NE
< 1/8
468 ft.

LEBIS CONTRACTING
1400 SOUTH PARK AVENUE
BUFFALO, NY

NY Spills
S104497892
N/A

Relative:
Lower

Site 1 of 4 in cluster B

Actual:
584 ft.

SPILLS:

Spill Number: 9005733
Spill Date: 08/21/1990 10:00
ID: Not reported

Region of Spill: 9
Reported to Dept: 08/21/1990 10:00

Dr Call Received: Not reported
Material Spilled 1: Not reported
Spill Cause: Housekeeping
Water Affected: Not reported
Facility Contact: Not reported
Investigator: MEL

Region Close Date: Not reported
Amount Spilled 1: Not reported
Resource Affected: On Land
Spill Source: Other Commercial/Industrial
Facility Tele: Not reported
SWIS: 14
Caller Agency: Not reported
Caller Extension: Not reported
Notifier Agency: Not reported
Notifier Extension: Not reported

Caller Name: Not reported
Caller Phone: Not reported
Notifier Name: Not reported
Notifier Phone: Not reported
PBS: Not reported
Spiller Contact: Not reported

Spiller Phone: (716) 883-0183

Spiller: LEBIS CONTRACTING
Spiller Address: 261 MASSACHUSETTS AVENUE
BUFFALO, NY 14213

DEC Remarks: 08/21/90: MEL INSPECTION. NOTICE SPILLAGE AROUND DRUMS WHILE INSPECTING
SITE FOR SPILL 8900733. INFORMED MR. BODAMI OF HIS RESPONSIBILITY TO
CLEAN UP THE SITE. 09/18/91: MEL. CONTAMINATED SOIL EXCAVATED AND
DISPOSED OF. RECIEPTS RECIEVED AND ATTACH
ED TO FILE. SOIL FROM SPILL 8900733 ALSO DISPOSAED OF W/ TIS SOIL. NO
FURTHER ACTION NECESSARY, FILE TO BE CLOSED.

Remark: SPILLAGE AROUND DRUMS
Spill Class: Not reported

Tank Test:

PBS Number: Not reported
Tank Number: Not reported
Test Method: Not reported
Capacity of Failed Tank: Not reported
Leak Rate Failed Tank: Not reported
Gross Leak Rate: Not reported

Material:

Material Class Type: 1
Quantity Spilled: 30
Units: Gallons
Unknown Qty Spilled: 30
Quantity Recovered: 15
Unknown Qty Recovered: False
Material: WASTE OIL
Class Type: Petroleum
Chem Abstract Service Number: WASTE OIL
Last Date: 09/27/1994
Num Times Material Entry In File: 9509

Spill Closed Dt: 09/18/1991

Spill Notifier: DEC

Cleanup Ceased: 08/01/1991

Last Inspection: 19910603

Recommended Penalty: Penalty Not Recommended

Spiller Cleanup Dt: Not reported

Invstgn Complete: Not reported

PBS Number: Not reported

Cleanup Meets Std: True

Enforcement Date: Not reported

UST Involvement: False

Map ID
Direction
Distance
Distance (ft.)
Elevation Site

MAP FINDINGS

Database(s)
EDR ID Number
EPA ID Number

LEBIS CONTRACTING (Continued)

S104497892

Spill Record Last Update: 09/18/1991
Is Updated: False
Corrective Action Plan Submitted: Not reported
Date Spill Entered In Computer Data File: 08/27/1990
Date Region Sent Summary to Central Office: Not reported
True Date: Not reported

4
NNW
< 1/8
471 ft.

LTV STEEL
SOUTH PARK / ABBY ST.
BUFFALO, NY

NY Spills S104192998
N/A

Relative:
Higher

Actual:
588 ft.

SPILLS:

Spill Number: 9975301
Spill Date: 06/21/1999 12:00
ID: Not reported
Dt Call Received: Not reported
Material Spilled 1: Not reported
Spill Cause: Unknown
Water Affected: BUFFALO RIVER
Facility Contact: KEITH NAGEL
Investigator: TED
Caller Name: Not reported
Caller Phone: Not reported
Notifier Name: Not reported
Notifier Phone: Not reported
PBS: Not reported
Spiller Contact: KEITH NAGEL
Spiller: LTV STEEL
Spiller Address: 3100 EAST 45TH STREET
CLEVELAND, OH 44127

Region of Spill: 9
Reported to Dept: 07/16/1999 12:00

Region Close Date: Not reported
Amount Spilled 1: Not reported
Resource Affected: Surface Water
Spill Source: Other Commercial/Industrial
Facility Tele: (216) 429-6535
SWIS: 14
Caller Agency: Not reported
Caller Extension: Not reported
Notifier Agency: Not reported
Notifier Extension: Not reported
Spiller Phone: (216) 429-6535

DEC Remarks: 07/16/99: TED, PER PETER BEUCHI, SPILL INVESTIGATION/REMEDIATION TO BE FOLLOWED UP BY HAZARDOUS WASTE REMEDIATION.
Remark: AN OIL SHEEN HAS BEEN PERIODICALLY SHOWING UP IN THE BUFFALO RIVER ADJACENT TO LTV STEEL PROPERTY SINCE 6/21/99.
Spill Class: Known release with minimal potential for fire or hazard. DEC Response. Willing Responsible Party. Corrective action taken.

Tank Test:

PBS Number: Not reported
Tank Number: Not reported
Test Method: Not reported
Capacity of Failed Tank: Not reported
Leak Rate Failed Tank: Not reported
Gross Leak Rate: Not reported

Material:

Material Class Type: 1
Quantity Spilled: 0
Units: Gallons
Unknown Qty Spilled: No
Quantity Recovered: 0
Unknown Qty Recovered: True
Material: UNKNOWN PETROLEUM
Class Type: Petroleum
Chem Abstract Service Number: UNKNOWN PETROLEUM
Last Date: 09/29/1994
Num Times Material Entry In File: 16414

Spill Closed Dt: Not Closed
Spill Notifier: DEC
Cleanup Ceased: Not reported

PBS Number: Not reported

Map ID
Direction
Distance
Distance (ft.)
Elevation Site

MAP FINDINGS

Database(s) EDR ID Number
EPA ID Number

LTV STEEL (Continued)

S104192998

Last Inspection: Not reported
Recommended Penalty: Penalty **Not Recommended**
Spiller Cleanup Dt: Not reported
Invstgn Complete: Not reported
Spill Record Last Update: 05/11/2001
Is Updated: False
Corrective Action Plan Submitted: **Not reported**
Date Spill Entered In Computer Data File: 07/19/1999 13:46
Date Region Sent Summary to Central Office: **Not reported**
True Date: Not reported

Cleanup Meets Std: False

Enforcement Date: Not reported

UST Involvement: False

B5
NE
< 1/8
501 ft.

MARTH SUNOCO
1409 SOUTH PARK AVENUE
BUFFALO, NY

LTANKS S101508603
N/A

Site 2 of 4 in cluster B

Relative:
Lower

Actual:
584 ft.

LTANKS:

Spill Number: 9415905
Spill Date: 03/08/1995 17:10
ID: Not reported
Material Spilled 1: Not reported
Region Close Dt: Not reported
Resource Affectd: Groundwater
Spill Cause: Tank Test Failure
Water Affected: Not reported
Facility Contact: Not reported
Investigator: MF
Caller Name: Not reported
Caller Phone: Not reported
Notifier Name: Not reported
Notifier Phone: Not reported
PBS: Not reported
Spiller Contact: PETER MARTH
Spiller: PETER MARTH
Spiller Address: 1409 SOUTH PARK AVENUE
BUFFALO, NY 14210
Spill Class: Known release that **creates potential for fire or hazard. DEC Response.**
Willing Responsible Party. **Corrective action taken.**
Spill Closed Dt: 07/05/1996
Spill Notifier: Other
Cleanup Ceased: 07/05/1996
Last Inspection: 19960701
Cleanup Meets Standard: True
Recommended Penalty: Penalty **Not Recommended**
Spiller Cleanup Date: Not reported
Enforcement Date: Not reported
Investigation Complete: Not reported
UST Involvement: True
Spill Record Last Update: 06/08/1999
Is Updated: False
Corrective Action Plan Submitted: **Not reported**
True Date: Not reported
Date Spill Entered In Computer Data File: 03/09/1995
Date Region Sent Summary to Central Office: **Not reported**
Tank Test:
PBS Number: Not reported
Tank Number: 003
Test Method: Not reported

Region of Spill: 9

Reported to Dept: 03/08/1995 17:36

Date Call Received: Not reported

Amount Spilled 1: Not reported

Spill Source: Gas Station

Facility Tele: () -

SWIS: 14

Caller Agency: Not reported

Caller Extension: Not reported

Notifier Agency: Not reported

Notifier Extension: Not reported

Spiller Phone: (716) 822-5641

PBS Number: 9-416800

Map ID
Direction
Distance
Distance (ft.)
Elevation

MAP FINDINGS

MARTH SUNOCO (Continued)

EDR ID Number
EPA ID Number

Database(s)

S101508603

Capacity of Failed Tank: 0
Leak Rate Failed Tank: 0.00
Gross Leak Rate: Not reported
Material:
Material Class Type: 1
Quantity Spilled: 0
Units: Gallons
Unknown Qty Spilled: No
Quantity Recovered: 0
Unknown Qty Recovered: True
Material: GASOLINE
Class Type: Petroleum
Chem Abstract Service Number: GASOLINE
Last Date: 09/29/1994
Num Times Material Entry In File: 21329
Spill Cause: 6K GASOLINE UST TANK TEST FAILURE

[Click this hyperlink](#) while viewing on your computer to access additional LTANKS detail in the EDR Site Report.

B6
NE
< 1/8
501 ft.

SUNOCO
1409 SOUTH PARK AVE
BUFFALO, NY 14220

UST U003317890
N/A

Relative:
Lower

Site 3 of 4 in cluster B

Actual:
584 ft.

PBS UST:
PBS Number: 9-416800
SPDES Number: Not reported
Operator: PETER MARTH
(716) 822-5641
Emergency Contact: FRANK MARTH
(716) 634-1102
Total Tanks: 2
Owner: FRANK MARTH
260 BELLINGHAM
WILLIAMSVILLE, NY 14221
(716) 634-1102
Owner Type: Corporate/Commercial
Owner Mark: First Owner
Owner Subtype: Not reported
Mailing Address: FRANK MARTH
260 BELLINGHAM
WILLIAMSVILLE, NY 14221
(716) 634-1102

CBS Number: Not reported
SWIS ID: 1402

Tank Status: In Service
Capacity (gals): 8000
Tank Location: UNDERGROUND
Tank Id: 1
Tank Type: Steel/carbon steel
Tank Internal: NONE
Pipe Location: Underground
Tank External: IMPRESSED CURRENT/NONE
Missing Data for Tank: No Missing Data
Pipe External: IMPRESSED CURRENT/NONE
Second Containment: NONE/NONE
Leak Detection: NONE/NONE
Overfill Prot: Catch Basin, None
Date Tested: 03/01/1995

Install Date: Not reported
Product Stored: UNLEADED GASOLINE
Pipe Internal: NONE
Pipe Type: STEEL/IRON

Dispenser: Suction
Next Test Date: 03/01/2000

Map ID
Direction
Distance
Distance (ft.)
Elevation

MAP FINDINGS

SUNOCO (Continued)

EDR ID Number
EPA ID Number

Database(s)

U003317890

Date Closed:	Not reported	Test Method:	HORNER
Deleted:	False	Updated:	True
Dead Letter:	False	Owner Screen:	Minor data missing
FAMT:	Fiscal amount for registration fee is correct	Renewal Date:	01/22/1993
Total Capacity:	16000	Federal ID:	Not reported
Tank Screen:	No data missing	Facility Screen:	No data missing
Renewal Flag:	Renwal has been printed	Certification Date:	06/11/2001
Certification Flag:	False	Expiration Date:	10/06/2002
Old PBS Number:	Not reported	Inspector:	PFK
Inspected Date:	10/31/2000		
Inspection Result:	Not reported		
Lat/long:	Not reported		
Facility Type:	RETAIL GASOLINE SALES		
Town or City:	BUFFALO (C)		
Town or City Code:	02		
County Code:	14		
Region:	9		
PBS Number:	9-416800	CBS Number:	Not reported
SPDES Number:	Not reported	SWIS ID:	1402
Operator:	PETER MARTH (716) 822-5641		
Emergency Contact:	FRANK MARTH (716) 634-1102		
Total Tanks:	2		
Owner:	FRANK MARTH 260 BELLINGHAM WILLIAMSVILLE, NY 14221 (716) 634-1102		
Owner Type:	Corporate/Commercial		
Owner Mark:	First Owner		
Owner Subtype:	Not reported		
Mailing Address:	FRANK MARTH 260 BELLINGHAM WILLIAMSVILLE, NY 14221 (716) 634-1102		
Tank Status:	In Service	Install Date:	Not reported
Capacity (gals):	8000	Product Stored:	UNLEADED GASOLINE
Tank Location:	UNDERGROUND	Pipe Internal:	NONE
Tank Id:	2	Pipe Type:	STEEL/IRON
Tank Type:	Steel/carbon steel		
Tank Internal:	NONE		
Pipe Location:	Underground		
Tank External:	IMPRESSED CURRENT/NONE		
Missing Data for Tank:	No Missing Data		
Pipe External:	IMPRESSED CURRENT/NONE		
Second Containment:	NONE/NONE		
Leak Detection:	NONE/NONE		
Overfill Prot:	Catch Basin, None	Dispenser:	Suction
Date Tested:	03/01/1995	Next Test Date:	03/01/2000
Date Closed:	Not reported	Test Method:	HORNER
Deleted:	False	Updated:	True
Dead Letter:	False	Owner Screen:	Minor data missing
FAMT:	Fiscal amount for registration fee is correct	Renewal Date:	01/22/1993
Total Capacity:	16000	Federal ID:	Not reported
Tank Screen:	No data missing	Facility Screen:	No data missing
Renewal Flag:	Renwal has been printed		

Map ID
Direction
Distance
Distance (ft.)
Elevation

MAP FINDINGS

Site

Database(s)

EDR ID Number
EPA ID Number

SUNOCO (Continued)

U003317890

Certification Flag: False
Old PBS Number: Not reported
Inspected Date: 10/31/2000
Inspection Result: Not reported
Lat/Long: Not reported
Facility Type: RETAIL GASOLINE SALES
Town or City: BUFFALO (C)
Town or City Code: 02
County Code: 14
Region: 9

Certification Date: 06/11/2001
Expiration Date: 10/06/2002
Inspector: PFK

PBS Number: 9-416800
SPDES Number: Not reported
Operator: PETER MARTH
(716) 822-5641
Emergency Contact: FRANK MARTH
(716) 634-1102
Total Tanks: 2
Owner: FRANK MARTH
260 BELLINGHAM
WILLIAMSVILLE, NY 14221
(716) 634-1102
Owner Type: Corporate/Commercial
Owner Mark: First Owner
Owner Subtype: Not reported
Mailing Address: FRANK MARTH
260 BELLINGHAM
WILLIAMSVILLE, NY 14221
(716) 634-1102

CBS Number: Not reported
SWIS ID: 1402

Tank Status: Closed - Removed
Capacity (gals): 6000
Tank Location: UNDERGROUND
Tank Id: 3
Tank Type: Steel/carbon steel
Tank Internal: Not reported
Pipe Location: Not reported
Tank External: Not reported
Missing Data for Tank: Minor Data Missing
Pipe External: Not reported
Second Containment: NONE
Leak Detection: NONE
Overfill Prot: 2
Date Tested: 10/01/1989
Date Closed: 04/01/1995
Deleted: False
Dead Letter: False
FAMT: Fiscal amount for registration fee is correct

Install Date: Not reported
Product Stored: LEADED GASOLINE
Pipe Internal: Not reported
Pipe Type: Not reported

Total Capacity: 16000
Tank Screen: No data missing
Renew Flag: Renewal has been printed
Certification Flag: False
Old PBS Number: Not reported
Inspected Date: 10/31/2000
Inspection Result: Not reported
Lat/Long: Not reported
Facility Type: RETAIL GASOLINE SALES
Town or City: BUFFALO (C)

Dispenser: Suction
Next Test Date: Not reported
Test Method: HORNER
Updated: True
Owner Screen: Minor data missing
Renewal Date: 01/22/1993
Federal ID: Not reported
Facility Screen: No data missing
Certification Date: 06/11/2001
Expiration Date: 10/06/2002
Inspector: PFK

Map ID
Direction
Distance
Distance (ft.)
Elevation

MAP FINDINGS

SUNOCO (Continued)

EDR ID Number
EPA ID Number

Database(s)

U003317890

Town or City Code: 02
County Code: 14
Region: 9

A7
North
< 1/8
502 ft.

CLINTON DISPOSAL SERVICE, INC.
1346 SOUTH PARK AVENUE
BUFFALO, NY 14220

SWF/LF U003697875
UST N/A
AST

Site 2 of 2 in cluster A

Relative:
Equal

LF:

Actual:
587 ft.

Secondary Addr : Not reported
Phone Number : 7168264544
Owner Type : Private
Owner Address : PO Box 182
Not reported
Henrietta, NY 14586
Owner Email : Not reported
Contact Name : Richard Kmitch
Contact Address : 1346 South Park Avenue
Not reported
Buffalo, NY 14220
Contact Email : Not reported
Activity Desc : C&D processing - regulated
Activity Number : 15W07
Active : Yes
North Coordinate : Not reported
Regulatory Status Permit
Waste Type : Not reported
Authorization # : 9-1402-00194/00003
Expiration Date : 05/23/13

Region Code : 9
Owner Name : Republic Services of New York

Owner Phone : 7163348830

Contact Phone : 7168264544

Accuracy Code : Not reported
East Coordinate : Not reported

Authorization Date : 05/23/03

PBS UST:

PBS Number: 9-600459
SPDES Number: Not reported
Operator: LARRY COHEN
(716) 826-4544
Emergency Contact: LARRY COHEN
(716) 636-0215

CBS Number: Not reported
SWIS ID: 1402

Total Tanks: 4
Owner: REPUBLIC SERVICES OF NEW YORK, INC.
110 SE 6TH STREET
FT. LAUDERDALE, FL 33301
(954) 769-6000

Owner Type: Corporate/Commercial
Owner Mark: First Owner
Owner Subtype: Not reported
Mailing Address: CLINTON DISPOSAL SERVICE INC.
ATTN: LARRY COHEN
P.O. BOX 36
BUFFALO, NY 14240
(716) 826-4544

Tank Status: In Service
Capacity (gals): 8000
Tank Location: UNDERGROUND
Tank Id: FU-01
Tank Type: Equivalent technology
Tank Internal: NONE
Pipe Location: Underground

Install Date: 08/01/1987
Product Stored: DIESEL
Pipe Internal: NONE
Pipe Type: GALVANIZED STEEL

Map ID
Direction
Distance
Distance (ft.)
Elevation Site

MAP FINDINGS

Database(s)
EDR ID Number
EPA ID Number

CLINTON DISPOSAL SERVICE, INC. (Continued)

U003697875

Tank External: JACKETED/NONE
Missing Data for Tank: No Missing Data
Pipe External: SACRIFICIAL ANODE/NONE
Second Containment: DOUBLED-WALLED TANK/NONE
Leak Detection: INTERSTITIAL MONITORING/NONE
Overfill Prot: Automatic Shut-Off, Catch Basin
Date Tested: Not reported
Date Closed: Not reported
Deleted: False
Dead Letter: False
FAMT: Fiscal amount for registration fee is correct
Total Capacity: 8825
Tank Screen: No data missing
Renew Flag: Renewal has not been printed
Certification Flag: False
Old PBS Number: Not reported
Inspected Date: Not reported
Inspection Result: Not reported
Lat/Long: Not reported
Facility Type: TRUCKING/TRANSPORTATION
Town or City: BUFFALO (C)
Town or City Code: 02
County Code: 14
Region: 9

Dispenser: Suction
Next Test Date: Not reported
Test Method: Not reported
Updated: True
Owner Screen: No data missing
Renewal Date: Not reported
Federal ID: Not reported
Facility Screen: No data missing
Certification Date: 06/30/2000
Expiration Date: 07/21/2004
Inspector: Not reported

PBS AST:

PBS Number: 9-600459
SPDES Number: Not reported
Federal ID: Not reported
Facility Status: 1 - Active PBS facility, i.e. total capacity of the PBS tanks is greater than 1,100 gallons, regardless if Subpart 360-14 tanks exist or not at the facility.
Facility Type: TRUCKING/TRANSPORTATION
Owner Type: Corporate/Commercial
Owner Sub Type: Not reported
Owner: REPUBLIC SERVICES OF NEW YORK, INC.
110 SE 6TH STREET
FT. LAUDERDALE, FL 33301
Owner Phone: (954) 769-6000
Facility Phone: (716) 826-4544
Operator: LARRY COHEN
Emergency Name: LARRY COHEN
Emergency Phone: (716) 636-0215
Total Tanks: 4
Total Capacity: 8825
Tank ID: WA-01
Capacity (Gal): 275
Missing Data for Tank: No data missing
Tank Location: ABOVEGROUND ON SADDLES LEGS, STILTS, RACK, OR CRADLE
Product Stored: USED OIL
Tank Type: Steel/carbon steel
Install Date: / /
Tank Internal: NONE
Tank External: NONE/NONE
Tank Containment: NONE/NONE
Pipe Type: NONE
Pipe Location: None
Pipe Internal: NONE
Pipe External: NONE/NONE

CBS Number: Not reported
SWIS Code: 1402
Previous PBS#: Not reported

Map ID
Direction
Distance
Distance (ft.)
Elevation

MAP FINDINGS

CLINTON DISPOSAL SERVICE, INC. (Continued)

EDR ID Number
EPA ID Number

Database(s)

U003697875

Leak Detection: NONE/NONE
Overfill Protection: None
Dispenser Method: Suction
Date Tested: / / Next Test Date: / /
Date Closed: / / Test Method: Not reported
Updated: True Deleted: False
Date Inspected: Not reported Inspector: Not reported
Result of Inspection: Not reported
Mailing Name: CLINTON DISPOSAL SERVICE INC.
Mailing Address: P.O. BOX 36
BUFFALO, NY 14240
Mailing Contact: LARRY COHEN
Mailing Telephone: (716) 826-4544
Owner Mark: First Owner Expiration Date: 07/21/2004
Certification Flag: False Certification Date: 06/30/2000
Renew Flag: False Renew Date: / /
Lat/Long: Not reported
Dead Letter: False
Facility Screen: No data missing
Owner Screen: No data missing
Tank Screen: No data missing
Town or City: BUFFALO (C)
Town or City Code: 02
County Code: 14
Region: 9
Fiscal Amount for Registration Fee is Correct: True
PBS Number: 9-600459 CBS Number: Not reported
SPDES Number: Not reported SWIS Code: 1402
Federal ID: Not reported Previous PBS#: Not reported
Facility Status: 1 - Active PBS facility, i.e. total capacity of the PBS tanks is greater than 1,100 gallons, regardless if Subpart 360-14 tanks exist or not at the facility.
Facility Type: TRUCKING/TRANSPORTATION
Owner Type: Corporate/Commercial
Owner Sub Type: Not reported
Owner: REPUBLIC SERVICES OF NEW YORK, INC.
110 SE 6TH STREET
FT. LAUDERDALE, FL 33301
Owner Phone: (954) 769-6000
Facility Phone: (716) 826-4544
Operator: LARRY COHEN
Emergency Name: LARRY COHEN
Emergency Phone: (716) 636-0215
Total Tanks: 4
Total Capacity: 8825
Tank ID: HY-01
Capacity (Gal): 275
Missing Data for Tank: No data missing
Tank Location: ABOVEGROUND
Product Stored: LUBE OIL
Tank Type: Steel/carbon steel
Install Date: 10/01/1998
Tank Internal: NONE
Tank External: NONE/NONE
Tank Containment: NONE/NONE
Pipe Type: NONE
Pipe Location: None

Map ID
Direction
Distance
Distance (ft.)
Elevation

MAP FINDINGS

CLINTON DISPOSAL SERVICE, INC. (Continued)

EDR ID Number
EPA ID Number

Database(s)

U003697875

Pipe Internal: NONE
Pipe External: NONE/NONE
Leak Detection: NONE/NONE
Overfill Protection: None
Dispenser Method: Suction
Date Tested: / /
Date Closed: / /
Updated: True
Date Inspected: Not reported
Result of Inspection: Not reported
Mailing Name: CLINTON DISPOSAL SERVICE INC.
Mailing Address: P.O. BOX 36
BUFFALO, NY 14240
Mailing Contact: LARRY COHEN
Mailing Telephone: (716) 826-4544
Owner Mark: First Owner
Certification Flag: False
Renew Flag: False
Lat/Long: Not reported
Dead Letter: False
Facility Screen: No data missing
Owner Screen: No data missing
Tank Screen: No data missing
Town or City: BUFFALO (C)
Town or City Code: 02
County Code: 14
Region: 9
Expiration Date: 07/21/2004
Certification Date: 06/30/2000
Renew Date: / /
Fiscal Amount for Registration Fee is Correct: True
PBS Number: 9-600459
SPDES Number: Not reported
Federal ID: Not reported
Facility Status: 1 - Active PBS facility, i.e. total capacity of the PBS tanks is greater than 1,100 gallons, regardless if Subpart 360-14 tanks exist or not at the facility.
Facility Type: TRUCKING/TRANSPORTATION
Owner Type: Corporate/Commercial
Owner Sub Type: Not reported
Owner: REPUBLIC SERVICES OF NEW YORK, INC.
110 SE 6TH STREET
FT. LAUDERDALE, FL 33301
Owner Phone: (954) 769-6000
Facility Phone: (716) 826-4544
Operator: LARRY COHEN
Emergency Name: LARRY COHEN
Emergency Phone: (716) 636-0215
Total Tanks: 4
Total Capacity: 8825
Tank ID: EN-01
Capacity (Gal): 275
Missing Data for Tank: No data missing
Tank Location: ABOVEGROUND
Product Stored: LUBE OIL
Tank Type: Steel/carbon steel
Install Date: 10/01/1998
Tank Internal: NONE
Tank External: NONE/NONE
Tank Containment: NONE/NONE
Next Test Date: / /
Test Method: Not reported
Deleted: False
Inspector: Not reported
CBS Number: Not reported
SWIS Code: 1402
Previous PBS#: Not reported

Map ID
Direction
Distance
Distance (ft.)
Elevation

MAP FINDINGS

CLINTON DISPOSAL SERVICE, INC. (Continued)

EDR ID Number
EPA ID Number

Database(s)

U003697875

Pipe Type: NONE
Pipe Location: None
Pipe Internal: NONE
Pipe External: NONE/NONE
Leak Detection: NONE/NONE
Overfill Protection: None
Dispenser Method: Suction
Date Tested: / /
Date Closed: / /
Updated: True
Date Inspected: Not reported
Result of Inspection: Not reported
Mailing Name: CLINTON DISPOSAL SERVICE INC.
Mailing Address: P.O. BOX 36
BUFFALO, NY 14240
Mailing Contact: LARRY COHEN
Mailing Telephone: (716) 826-4544
Owner Mark: First Owner
Certification Flag: False
Renew Flag: False
Lat/Long: Not reported
Dead Letter: False
Facility Screen: No data missing
Owner Screen: No data missing
Tank Screen: No data missing
Town or City: BUFFALO (C)
Town or City Code: 02
County Code: 14
Region: 9
Expiration Date: 07/21/2004
Certification Date: 06/30/2000
Renew Date: / /
Fiscal Amount for Registration Fee is Correct: True

B8
NE
< 1/8
516 ft.

HISTORIC GAS STATION
1402 SOUTH PARK AVE
BUFFALO, NY

LTANKS S106124435
N/A

Site 4 of 4 in cluster B

Relative:
Lower

Actual:
584 ft.

LTANKS:

Spill Number: 0310154
Tank Number: Not reported
Test Method: Not reported
Spill Date: 12/01/2003
ID: 33258
Material Spilled 1 : GASOLINE
Region Close Dt : / /
Resource Affectd: GROUNDWATER
Spill Cause: TANK FAILURE
Water Affected: Not reported

Region of Spill: 9
Tank Size : Not reported
Leak Rate: Not reported
Reported to Dept: Not reported
Date Call Received: 12/01/2003
Amount Spilled 1 : 2 Gal.
Spill Source: UNKNOWN

Map ID
Direction
Distance
Distance (ft.)
Elevation

MAP FINDINGS

Site Database(s) EDR ID Number
EPA ID Number

C9
ENE
< 1/8
538 ft.

MARTS AUTO REPAIR
1409 SO PARK AVE
BUFFALO, NY

NY Spills S106126622
N/A

Relative: Site 1 of 2 in cluster C
Lower

Actual:
584 ft.

SPILLS:

Spill Number: 0308928
Tank Number: Not reported
Test Method: Not reported
Spill Date: 11/21/2003
ID: 32897
Date Call Received: 11/21/2003
Region Close Date: 11/21/2003
Material Spilled 1: GASOLINE
Material Spilled 2: WASTE OIL
Material Spilled 3: ANTIFREEZE
Spill Cause: IN SEWER
Water Affected: Not reported

Region of Spill: 9
Tank Size: Not reported
Leak Rate: Not reported
Reported to Dept: Not reported

Amount Spilled 1: Unknown Gal.
Amount Spilled 2: Unknown Gal.
Amount Spilled 3: Unknown Gal.
Resource Affected: IN SEWER
Spill Source: OTHER NON COMM/INSTITUTIONAL

C10
ENE
< 1/8
584 ft.

SUNOCO GAS STATION
SOUTH PARK / HOPKINS
BUFFALO, NY

NY Spills S106004709
N/A

Relative: Site 2 of 2 in cluster C
Lower

Actual:
585 ft.

SPILLS:

Spill Number: 0275154
Tank Number: Not reported
Test Method: Not reported
Spill Date: 06/20/2002
ID: 7657
Date Call Received: 06/20/2002
Region Close Date: 06/20/2002
Material Spilled 1: UNKNOWN MATERIAL
Spill Cause: ON LAND
Water Affected: Not reported

Region of Spill: 9
Tank Size: Not reported
Leak Rate: Not reported
Reported to Dept: Not reported

Amount Spilled 1: Unknown Gal.
Resource Affected: ON LAND
Spill Source: GASOLINE STATION

11
NNW
< 1/8
591 ft.

1322 SOUTH PARK AVENUE
BUFFALO, NY

NY Spills S106016851
N/A

Relative:
Higher

Actual:
589 ft.

SPILLS:

Spill Number: 0304818
Tank Number: Not reported
Test Method: Not reported
Spill Date: 08/06/2003
ID: 27482
Date Call Received: 08/06/2003
Region Close Date: 08/07/2003
Material Spilled 1: #6 FUEL OIL
Spill Cause: ON LAND
Water Affected: Not reported

Region of Spill: 9
Tank Size: Not reported
Leak Rate: Not reported
Reported to Dept: Not reported

Amount Spilled 1: 1 Gal.
Resource Affected: ON LAND
Spill Source: OTHER COMM/INDUSTRIAL

Map ID
Direction
Distance
Distance (ft.)
Elevation Site

MAP FINDINGS

Database(s) EDR ID Number
EPA ID Number

D12 DONNER HANNA COKE
SW ABBY AND MYSTIC STREET
< 1/8 BUFFALO, NY 14220
651 ft.

SHWS S101008660
N/A

Relative: Site 1 of 2 in cluster D
Equal

Actual: 587 ft.
SHWS:
EPA ID: Not reported
Region: 9
Acres: 33 Acres
Legal Action Type: Dump
Facility ID Number: 915017
Soil Type: Urban fill over clay.
Lat/Long: 42 50' 52" / 78 50' 27"
Current Owner Name: *** Multiple Site Owners ***
Current Owner Address: Not reported

Not reported
Owner During Disposal: Donner Hanna Coke
Operator During Disposal: *** Multiple Site Operators ***
Stated Operator Address: Not reported
State Operator City: Not reported
State Operator State: Not reported
Haz Waste Disposal Period: From: 1951 To: 1975
Confirmed Haz Waste Qty: Ammonium Sulfate: unknown
Analytical Data Available: Groundwater, Soil
Applicable Standards Exceeded: Groundwater
Depth Groundwater: Not reported
Legal Action Type: Not reported
Facility Status: Not reported
Remedial Action: Not reported
Nature Of Action: Not reported
Site Description:

Review of aerial photographs indicate that the property south of Republic Steel has been subjected to various filling activities at various times between the years of 1951 to 1975. A Phase I / II Investigation report for this site was completed in 1989 and report issued dated July 1990. Analyses of groundwater, surface water and sediments found volatile and Semivolatile organic compounds ranging in concentration from 1 to 240 ppm. Groundwater quality standards for arsenic, cyanide and manganese were contravened. Additional studies were performed by the potentially responsible parties (PRPs) in 1997. The site has been included as part of an area wide remediation and development plan (South Buffalo Redevelopment Project). A Voluntary Clean-up Agreement had been under negotiation and included this site as well as the former Republic Steel property (91 acres), the former Donner Hanna Coke Plant parcel (53 acres) and Republic Steel Warehouse parcel (43 acres). The proposed agreement would deal with the extensive remediation of the site and the future commercial development of the property. As part of this proposed project, LTV Steel completed a series of extensive investigations on these properties. The results of these investigations confirm the presence of waste materials that exceed the TCLP thresholds for benzene and lead in several areas on these properties. The results also confirm the presence of benzene contamination in the groundwater on these properties at levels above established groundwater standards. LTV Steel filed for Bankruptcy in December of 2001 and National Steel filed for Bankruptcy in February of 2002. As a result of the bankruptcy, title of all properties has been transferred to Steelfields LTD who in turn entered into a Voluntary Cleanup Agreement with DEC on October 15, 2002. After a 90 day public comment period the VCP work plan was approved December 27, 2002. As part of the settlement with the bankruptcy Court the Companies have committed to provide \$16.5 million to fund the

Map ID
Direction
Distance
Distance (ft.)
Elevation

MAP FINDINGS

DONNER HANNA COKE (Continued)

S101008660

clean-up of the site. Work is expected to begin in Area I in the Spring of 2003.

Environmental Problems Assessment: **Analysis of the soil samples shows high levels of most of the PNAs and VOCs, and the concentration of iron was higher than background levels. Groundwater is also contaminated at this site.**

Health Problems Assessment: **The surrounding area consists of many other inactive hazardous waste sites and heavy industries. Access to the site is partially controlled, but trespassing has occurred. The Site Investigation documented on-site contamination of subsoils and groundwater with coal tar waste. Exposure to on-site contaminated soils and leachate is possible. Exposures to contaminated groundwater via drinking water are not expected because the area is served by public water.**

D13
SW
< 1/8
658 ft.

DONNER-HANNA COKE JOINT VENTURE
ABBY & MYSTIC STS
EDWIN HARTMAN SR SUPT, NY 14220

RCRIS-SQG 1000313401
RAATS NYD002110971
CERC-NFRAP

Site 2 of 2 in cluster D

Relative:
Equal

Actual:
587 ft.

CERCLIS-NFRAP Classification Data:

Site Incident Category: Not reported

Non NPL Code: NFRAP

Ownership Status: Other

Federal Facility: Not a Federal Facility

NPL Status: Not on the NPL

CERCLIS-NFRAP Assessment History:

Assessment: DISCOVERY

Completed: 06/01/1981

Assessment: PRELIMINARY ASSESSMENT

Completed: 09/01/1984

Assessment: SITE INSPECTION

Completed: 02/14/1991

Assessment: ARCHIVE SITE

Completed: 02/14/1991

RCRIS:

Owner: DONNER-HANNA COKE JOINT VENTURE
(716) 822-1600

EPA ID: NYD002110971

Contact: KEVIN D MAHAR
(716) 822-1600

Classification: Small Quantity Generator

TSDF Activities: Not reported

Violation Status: No violations found

NY MANIFEST

[Click this hyperlink while viewing on your computer to access additional NY MANIFEST detail in the EDR Site Report.](#)

14
NNW
1/8-1/4
759 ft.

NI MO - POLE
7 BERTHA ST
BUFFALO, NY

NY Spills S106012247
N/A

Relative:
Higher

Actual:
588 ft.

SPILLS:

Spill Number: 0212339

Tank Number: Not reported

Test Method: Not reported

Spill Date: 03/15/2003

ID: 20185

Date Call Received: 03/15/2003

Region Close Date: 03/17/2003

Region of Spill: 9

Tank Size: Not reported

Leak Rate: Not reported

Reported to Dept: Not reported

Map ID
Direction
Distance
Distance (ft.)
Elevation

MAP FINDINGS

NI MO - POLE (Continued)

EDR ID Number
EPA ID Number

Database(s)

S106012247

Material Spilled 1 : TRANSFORMER OIL
Spill Cause: ON LAND
Water Affected: Not reported

Amount Spilled 1 : 1 Gal.
Resource Affected: ON LAND
Spill Source: OTHER COMM/INDUSTRIAL

E15
ENE
1/8-1/4
768 ft.

TOPS MARKET
1438 SOUTH PARK
BUFFALO, NY

NY Spills S102178869
N/A

Site 1 of 2 in cluster E

Relative:
Higher

SPILLS:

Actual:
588 ft.

Spill Number: 9408111
Spill Date: 09/01/1994 12:00
ID: Not reported
Dt Call Received: Not reported
Material Spilled 1 : Not reported
Spill Cause: Unknown
Water Affected: Not reported
Facility Contact: Not reported
Investigator: RMC
Caller Name: Not reported
Caller Phone: Not reported
Notifier Name: Not reported
Notifier Phone: Not reported
PBS : Not reported
Spiller Contact: NICHOLAS SCHMITT
Spiller: TOPS MARKETS, LLC.
Spiller Address: 6363 MAIN STREET
WILLIAMSVILLE, NY 14240

Region of Spill: 9
Reported to Dept: 09/08/1994 10:00

Region Close Date: Not reported
Amount Spilled 1 : Not reported
Resource Affected: On Land
Spill Source: Other Commercial/Industrial
Facility Tele: Not reported
SWIS: 14
Caller Agency: Not reported
Caller Extension: Not reported
Notifier Agency: Not reported
Notifier Extension: Not reported

Spiller Phone: (706) 635-5000

DEC Remarks : 09/19/94: RMC TELECON MARK HANNA, REVIEWED POTENTIAL OPTIONS, RMC SENT LETTER, WORK PLAN DUE 10/30/94. 10/05/94: RMC REVIEWED WORK PLAN, OK, SENT LETTER, WORK TO BEGIN BY 11/30/94. 10/25/94: RMC SITE INSPECTION, WORK NOT YET BEGUN, WORK TO BEGIN BY 11/30/94. 12/07/94: RMC SITE INSPECTION, WORK NOT YET BEGUN, WORK TO BEGIN BY 12/30/94. 02/01/95: RMC TELECON MARK HANNA, PRECHARACTERIZATION OF SOILS FOR DISPOSAL NOT YET COMPLETE, EXPECT TO BEGIN WORK BY 2/28/95. 03/30/95: RMC TELECON MARK HANNA, PRECHARACTERIZATION OF SOILS FOR DISPOSAL NOT YET COMPLETE, EXPECT TO BEGIN WORK BY 2/28/95, REVISED TO 4/30/95. 05/31/95: RMC SITE INSPECTION, WORK NOT YET BEGUN, SENT LETTER, SCHEDULE DUE 6/23/95. 06/26/95: RMC TELECON SCHMITT, WANT TO DO FURTHER WORK TO DETERMINE BEST POSSIBLE REMEDIATION PLAN, OKED, SENT LETTER, PLAN DUE 7/15/95. 07/17/95: RMC RECEIVED SITE ASSESSMENT PLAN, REVIEWED AND RESPONDED WITH LETTER, UPDATE 8/15/95. 08/30/95: RMC NOTE TO FILE, WELLS TO GO IN FIRST WEEK OF SEPTEMBER. ASSESSMENT DUE 10/30/95. 10/27/95: RMC RECEIVED SAMPLE REPORT, MAJOR EXCEEDANCES IN ONE OF FOUR WELLS INSTALLED, RP WISHES TO RESAMPLE LATE 95, RESULTS DUE 1/30/96. 02/06/96: RMC RECEIVED GW REPORT LESS MW1 DUE TO SNOW PILE, NO EXCEEDANCES IN WELL. S TESTED, TO RESAMPLE INCLUDING MW1, RESULTS DUE 3/30/96. 04/17/96: RMC RECEIVED ANALYSIS AND REQUEST FOR DETERMINATION, REMEDIATION REQUIRED, SENT LETTER, REPOSE DUE 5/17/96. 05/17/96: RMC TELECON RAY LAPORT, GZA, RP PLANS ON INSITU BIO AFTER FURTHER STUDY, REPORT DUE 7/30/96. 07/08/96: RMC TELECON RAY LAPORT, RMC RECEIVED REPORT, IMPACT SEEMS TO BE LIMITED TO MW1 ONLY, TO SEND PLAN AND SCHEDULE FOR AIR SPARGE, DUE 8/30/96. 10/04/96: RMC TELECON RAY LAPORT, RP WANTS TO CONSIDER RBCA, LETTER TO FOLLOW, DUE 10/30/96. 11/13/96: RMC RECEIVED LETTER FROM GZA REQUESTING REVIEW, RMC TO ASK RNL FOR COMMENT. UPDATE 11/30/96. 01/29/97: RMC AND

Map ID
Direction
Distance
Distance (ft.)
Elevation Site

MAP FINDINGS

EDR ID Number
Database(s) EPA ID Number

TOPS MARKET (Continued)

S102178869

RNL TELECON RAY LAPORT, RNL BELIVES THAT MORE DATA IS NEEDED FOR RBCA CONSIDERATION, RMC REQUESTED QUARTERLY TESTS OF MW1, NEXT ROUND DUE 3/30/97 06/03/97: RMC TELECON TO RAY LAPORT, NOT IN, LEFT MESSAGE FOR RAY LAPORT TO CALL, CALL DUE 6/7/97 06/16/97: RMC RECEIVED MWI RESULTS, LEVELS DECREASED SLIGHTLY, NEXT ROUND DUE 9/30/97 08/04/97: RMC RECEIVED REPOR T, LEVELS CONSISTANT WITH PREVIOUS SAMPLING, NEXT ROUND DUE 10/31/97 11/28/97: RMC RECEIVED MW RESULTS, SLOWLY DECREASING, NEXT ROUND DUE 2/28/98 02/18/98: RMC RECEIVE QUARTERLY ANALYSIS, LEVELS APPEAR STABLE, NEXT ROUND DUE 5/30/98 09/23/98: RMC TE LECON TOM SEIDER, GZA, EXPOSURE ASSESSMENT MAY BE APPROPRIATE, TO CONFER WITH RNL. UPDATE 10/98 03/15/99: RMC FILE REVIEW, LEVELS TOO HIGH FOR INACTIVE, CONTACTED TOM SEIDER, ADVISED THAT EITHER TOPS MUST CONTINUE QUARTERLY SAMPLING OR PERFORM AN EX POSURE ASSESSMENT, RESPONSE DUE 4/15/99 04/26/99: RMC RECEIVED SAMPLING REPORT, HAVE ORC IN PLACE, LEVELS DECREASED SLIGHTLY, NEXT ROUND DUE 8/99 09/7/99: RMC RECEIVED SAMPLE RESULTS, LEVELS STABLE, APPEAR TOO HIGH FOR EXPOSURE ASSESSMENT, NEXT ROUN D DUE 3/00 04/05/00: RMC RECEIVED SAMPLE RESULTS, LEVELS TOO HIGH FOR EXPOSURE ASSESSMENT, CONTACTED GZA AND REQUESTED WELLS BE SAMPLED, DUE 5/15 06/22/00: RMC TELECON TOM S, GZA, 685-2300), WELL WILL BE SAMPLED, RESULTS DUE 7/30 10/06/00: RMC RECE IVED REPORT AND REVIEWED FILE, EXCEEDANCES IN MW1 UNDER 1PPM, ORC HAS WORKED TO REDUCE CONTAMINANT CONCENTRATIONS, OTHER WELLS ON PROPERTY MEET OR SHOW ONLY MINOR EXCEEDANCES, 10/16/00: RNL FILE REVIEW, NEED TWO ROUNDS OF SAMPLING AT INACTIVE LEVELS TO VERIFY ORC CLEANUP, ALSO, SAMPLING SHOULD BE AT LEAST SIX MONTHS AFTER ORC REMOVAL, REFERRED BACK TO RMC 12/01/00 RMC/FILE. LEFT MESSAGE FOR TOM S, GZA TO CALL, CALL DUE 12/15/00 02/13/01 RMC/RAY LAPORT, GES/PHONE. REQUESTED ADDITIONAL SAMPLING OF MWI, DUE 3/15/01 04/24/01 RMC/FILE. RECEIVED SAMPLE REPORT FOR MW1, EXCEEDANCES CONTINUE, VOC LEVELS EXCEEDED 6PPM ONCE IN THE PAST FIVE YEARS OF MONITORING, FOR PAST TWO YEARS LEVELS ARE BELOW 3PPM, GROUND WATER NOT USED FOR DRINKING, DEC WILL N OT REQUIRED REMEDIATION AT THIS TIME, NO FURTHER ACTION REQUIRED, LETTER, INACTIVE.

Remark: PHASE TWO SHOWS CONTAMINATION

Spill Class: Known release that creates potential for fire or hazard. DEC Response. Willing Responsible Party. Corrective action taken.

Tank Test:

PBS Number: Not reported
Tank Number: Not reported
Test Method: Not reported
Capacity of Failed Tank: Not reported
Leak Rate Failed Tank: Not reported
Gross Leak Rate: Not reported

Material:

Material Class Type: 1
Quantity Spilled: 0
Units: Gallons
Unknown Qty Spilled: No
Quantity Recovered: 0
Unknown Qty Recovered: True
Material: GASOLINE
Class Type: Petroleum
Chem Abstract Service Number: GASOLINE
Last Date: 09/29/1994

Map ID
Direction
Distance
Distance (ft.)
Elevation

MAP FINDINGS

TOPS MARKET (Continued)

EDR ID Number
EPA ID Number

Database(s)

S102178869

Num Times Material Entry in File: 21329
Spill Closed Dt: 04/24/2001
Spill Notifier: Responsible Party
Cleanup Ceased: Not reported
Last Inspection: 20000801
Recommended Penalty: Penalty Not Recommended
Spiller Cleanup Dt: Not reported
Invstgn Complete: Not reported
Spill Record Last Update: 05/02/2001
Is Updated: False
Corrective Action Plan Submitted: Not reported
Date Spill Entered In Computer Data File: 09/15/1994
Date Region Sent Summary to Central Office: Not reported
True Date: Not reported
PBS Number: Not reported
Cleanup Meets Std: False
Enforcement Date: Not reported
UST Involvement: False

E16
ENE
1/8-1/4
768 ft.

TOPS MARKETS INC
1438 S PARK AVE
BUFFALO, NY 14220

RCRIS-SQG 1001090335
FINDS NYR000021725

Site 2 of 2 in cluster E

Relative:
Higher

RCRIS:

Owner: TOPS MARKETS INC
(716) 635-5000

Actual:
588 ft.

EPA ID: NYR000021725

Contact: Not reported

Classification: Small Quantity Generator

TSDF Activities: Not reported

Violation Status: No violations found

NY MANIFEST

[Click this hyperlink](#) while viewing on your computer to access
additional NY MANIFEST detail in the EDR Site Report.

FINDS:

Other Pertinent Environmental Activity Identified at Site:
Resource Conservation and Recovery Act information system

F17
SSW
1/8-1/4
809 ft.

274 BARAGA STREET
274 BARAGA STREET
BUFFALO, NY

NY Spills S106126013
N/A

Site 1 of 2 in cluster F

Relative:
Lower

SPILLS:

Spill Number: 0307608
Tank Number: Not reported
Test Method: Not reported
Spill Date: 10/18/2003
ID: 31234
Date Call Received: 10/18/2003
Region Close Date: 10/20/2003
Material Spilled 1 : NAPHTHALENE
Material Spilled 2 : XYLENE (MIXED)
Material Spilled 3 : BENZENE
Material Spilled 4 : BENZOL

Region of Spill: 9
Tank Size: Not reported
Leak Rate: Not reported
Reported to Dept: Not reported

Amount Spilled 1 : Unknown Gal.
Amount Spilled 2 : Unknown Gal.
Amount Spilled 3 : Unknown Gal.
Amount Spilled 4 : Unknown Gal.

Map ID
Direction
Distance
Distance (ft.)
Elevation

MAP FINDINGS

Site

Database(s)

EDR ID Number
EPA ID Number

274 BARAGA STREET (Continued)

S106126013

Spill Cause: ON LAND
Water Affected: Not reported

Resource Affected: ON LAND
Spill Source: UNKNOWN

F18
SSW
1/8-1/4
823 ft.

**HICKORY WOODS
274 BARAGA ST
BUFFALO, NY**

**NY Spills S106016572
N/A**

Site 2 of 2 in cluster F

Relative:
Lower

SPILLS:

Spill Number: 0304484
Tank Number: Not reported
Test Method: Not reported
Spill Date: 07/21/2003

Region of Spill: 9
Tank Size: Not reported
Leak Rate: Not reported
Reported to Dept: Not reported

Actual:
586 ft.

ID: 27010
Date Call Received: 07/28/2003
Region Close Date: 07/29/2003

Material Spilled 1: UNKNOWN HAZARDOUS MATERIAL

Amount Spilled 1: Unknown Gal.

Spill Cause: AIR

Resource Affected: AIR

Water Affected: Not reported

Spill Source: UNKNOWN

19
SSE
1/8-1/4
828 ft.

**KLEIN STEEL SERVICES OF WESTERN NY
364 BARAGA ST
BUFFALO, NY 14220**

**RCRIS-SQG 1006810537
FINDS NYR000113431**

Relative:
Equal

RCRIS:

Owner: A FEINE
(716) 626-6060
EPA ID: NYR000113431

Contact: KENNETH WOODRING
(716) 826-6060

Actual:
587 ft.

Classification: Conditionally Exempt Small Quantity Generator

TSDF Activities: Not reported

Violation Status: No violations found

FINDS:

Other Pertinent Environmental Activity Identified at Site:
Resource Conservation and Recovery Act information system

G20
SW
1/8-1/4
831 ft.

**DIANE RADDER
101 O CONNOR AVE
BUFFALO, NY**

**NY Spills S106014687
N/A**

Site 1 of 2 in cluster G

Relative:
Equal

SPILLS:

Spill Number: 0307835
Tank Number: Not reported
Test Method: Not reported
Spill Date: 10/24/2003

Region of Spill: 9
Tank Size: Not reported
Leak Rate: Not reported
Reported to Dept: Not reported

Actual:
587 ft.

ID: 31527
Date Call Received: 10/24/2003
Region Close Date: / /

Material Spilled 1: UNKNOWN MATERIAL

Amount Spilled 1: Unknown Gal.

Spill Cause: AIR

Resource Affected: AIR

Map ID
Direction
Distance
Distance (ft.)
Elevation

MAP FINDINGS

DIANE RADDER (Continued)

EDR ID Number
EPA ID Number

Database(s)

S106014687

Water Affected: Not reported
Spill Source: UNKNOWN
This is the most recent NY SPILLS record for this site.

[Click this hyperlink](#) while viewing on your computer to access additional NY SPILLS detail in the EDR Site Report.

G21
SW
1/8-1/4
831 ft.

HICKORY WOODS HOME
101 OCONNOR AV
BUFFALO, NY

NY Spills S106009519
N/A

Site 2 of 2 in cluster G

Relative:
Equal

SPILLS:

Actual:
587 ft.

Spill Number: 0208767
Tank Number: Not reported
Test Method: Not reported
Spill Date: 11/24/2002
ID: 15463
Date Call Received: 11/24/2002
Region Close Date: 11/25/2002
Material Spilled 1: UNKNOWN MATERIAL
Spill Cause: AIR
Water Affected: Not reported

Region of Spill: 9
Tank Size: Not reported
Leak Rate: Not reported
Reported to Dept: Not reported

Amount Spilled 1: Unknown Gal.
Resource Affected: AIR
Spill Source: OTHER COMM/INDUSTRIAL

22
WSW
1/8-1/4
872 ft.

CLARENCE A HACKETT INC
380 ABBY ST
BUFFALO, NY 14240

RCRIS-SQG 1000356097
FINDS NYD002114262

Relative:
Higher

RCRIS:

Owner: CLARENCE A HACKETT INC
(212) 555-1212
EPA ID: NYD002114262
Contact: WALTER BECKWITH
(716) 692-8300

Actual:
589 ft.

Classification: Small Quantity Generator
TSDF Activities: Not reported

Violation Status: No violations found

FINDS:

Other Pertinent Environmental Activity Identified at Site:
Resource Conservation and Recovery Act Information system

23
SW
1/8-1/4
911 ft.

WHITE STUFF ON ABBY ST
ABBY / O'CONNOR STREETS
BUFFALO, NY

NY Spills S102402934
N/A

Relative:
Equal

SPILLS:

Actual:
587 ft.

Spill Number: 9605144
Spill Date: 07/19/1996 09:00
ID: Not reported
Dt Call Received: Not reported
Material Spilled 1: Not reported
Spill Cause: Unknown
Water Affected: Not reported

Region of Spill: 9
Reported to Dept: 07/19/1996 11:05

Region Close Date: Not reported
Amount Spilled 1: Not reported
Resource Affected: On Land
Spill Source: Unknown

Map ID
Direction
Distance
Distance (ft.)
Elevation Site

MAP FINDINGS

EDR ID Number
EPA ID Number
Database(s)

WHITE STUFF ON ABBY ST (Continued)

S102402934

Facility Contact:	Not reported	Facility Tele:	() -
Investigator:	MNP	SWIS:	14
Caller Name:	Not reported	Caller Agency:	Not reported
Caller Phone:	Not reported	Caller Extension:	Not reported
Notifier Name:	Not reported	Notifier Agency:	Not reported
Notifier Phone:	Not reported	Notifier Extension:	Not reported
PBS:	Not reported		
Spiller Contact:	MICHAEL MCCARTHY	Spiller Phone:	(716) 851-5053
Spiller:	BUFFALO URBAN RENEWAL		
Spiller Address:	920 CITY HALL		
	BUFFALO, NY 14202		

DEC Remarks : 07/19/96: RECEIVED INITIAL REPORT. JASPAL WALIA - DHWR ALREADY INVOLVED HAS BEEN TO SITE. 07/19/96: MNP DISCUSSION W/ JASPAL WALIA. HE NOTED A WHITE SLUDGE INSIDE CURB ALONG FORMER DONNER-HANNA COKE PLANT. HE WILL FOLLOWUP W/ NATIONAL FUEL GAS CITY OF BUFFALO TO DETERMINE WHAT MATERIAL IS TO ADDRESS PROBLEM. 07/25/96: MNP DISCUSSION W/ JASPAL WALIA - OHWR. SPILL PROGRAM TO RESPOND COLLECT SAMPLE TO DETERMINE IF WHITE MATERIAL IS A HAZARDOUS WASTE. 07/25/96: JASPAL WALIA SENT 7/23/96 MEMO VIA E-MAIL (COPY ATTACHED TO FILE). 07/25/96: MNP INSP. OBSERVED WHITE COLORED MATERIAL ON GROUND FROM FIRE HYDRANT NORTH OF O CONNOR DOWN TO CATCH BASIN AT O CONNOR OVER 300 FT). I CHECKED W/ LITMUS PAPER ESTIMATED PH OF 12 MAXIMUM SCALE FOR LITMUS PAPER). TALKED TO ERIE CO. INSPECTOR DOING ROAD WORK AT BARAGA ST. HE SAID MATERIAL WAS ON SITE BEFORE THEY STARTED WORK IN 3/96. I COLLECTED SAMPLE OF WHITE MATERIAL AT 1:30 PM. 07/25/96: MNP TELECON TO CAMERON O CONNOR - NYSDOH. NOT IN TO RETURN CALL. 07/26/96: MNP TELECON W/ CAMERON O CONNOR - NYSDOH. I ADVISED HIM THAT MY PH PAPER TEST INDICATED PH AROUND 12. HE WILL CONTACT JAMES SMITH IN CITY OF BUFFALO ENVIRONMENTAL OFFICE SEND LETTER TO ADDRESS PUBLIC HEALTH ISSUE. HE WILL CHECK SITE SOMETIME NEXT WEEK. 08/05/96: RECEIVED COPY OF LETTER FROM CAMERON O CONNOR TO JAMES SMITH. HE REQUESTED CITY LOCATE SOURCE REMEDIATE PROBLEM. 08/05/96: RECEIVED FAX COPY OF SAMPLE RESULTS WHICH INDICATE A PH OF 10.36 SOME METALS IN HIGH PPM RANGE, ESPECIALLY CALCIUM 272,000 PPM. 08/07/96: MNP DISCUSSION W/ DAVE LOCEY - DHWR. DUE TO NON-PETROLEUM NATURE OF MATERIAL KNOWLEDGE OF THE AREA, HE WILL HANDLE THE FOLLOWUP W/ THE CITY NYSDOH. 08/27/96: MNP REVIEWED ACTS PAYMENT PACKAGE FOR 285.00. PAYMENT DEFICIENT, ONLY 2 COPIES NEED 1 ORIGINAL 3 COPIES. ALSO, WRONG PAYMENT APPLICATION FORM (OIL SPILL INSTEAD OF HAZ-MAT) SUBMITTED. SENT DEFICIENT PAYMENT PACKAGE LETTER. 09/23/96: RECEIVED HARD COPY OF SAMPLE RESULTS PAYMENT PACKAGE FROM ACTS TESTING. MNP REVIEW OF SAMPLE RESULTS INDICATES MATERIAL HAS PH OF 10 HIGH PPM FOR TOTAL METALS, BUT MATERIAL IS NON-HAZ. MNP REVIEW OF PAYMENT PACKAGE, ONLY PART OF PAYMENT APPLICATION FORM SUBMITTED. 09/23/96: MNP TELECON W/ CHARLES HARTKE - ACTS TESTING. I ADVISED HIM THAT THE COMPLETE PAYMENT APPLICATION FORM MUST BE SUBMITTED. 09/30/96: MNP REVIEWED ACTS TESTING PAYMENT PACKAGE FOR 285.00 RECEIVED ON 9/27/96, PAYMENT APPROVED. 10/01/96: MNP DISCUSSION W/ DAVE LOCEY - DER HWR. HE TALKED TO CAMERON O CONNOR - NYSDOH ABOUT 2 WEEKS AGO. CITY OF BUFFALO ATTEMPTED CLEANUP OF MATERIAL, BUT MORE BEGAN SEEPING FROM BERM ALONG ABBY ST. NYSDOH LEAD AGENCY BECAUSE MATERIAL IS NON-HAZ, BUT IS A PUBLIC HEALTH HAZARD. 10/02/96: CERTIFIED LETTER OF RESPONSIBILITY TO JAMES SMITH - CITY OF BUFFALO. 10/02/96: MNP FILE REVIEW, FINAL PAYMENT PACKAGE RECEIVED FROM ACTS TESTING BEING PROCESSED. LETTER

Map ID
Direction
Distance
Distance (ft.)
Elevation Site

MAP FINDINGS

Database(s) EDR ID Number
EPA ID Number

WHITE STUFF ON ABBY ST (Continued)

S102402934

SENT TO RP. SITE NON-PETRO NON-HAZ, NO FURTHER ACTION NEEDED BY SPILL
UNIT, COMPLETE.

..... 10/21/96: RECEIVED

10/16/96 LETTER FROM MICHAEL MCCARTHY - BUFFALO URBAN RENEWAL AGENCY
BURA). HE IS CONTACT FOR BURA INVOLVEMENT W/ SITE. 01/10/97: MNP TELECON
W/ MICHAEL MCCARTHY - BURA. HE SAID PROP
ERTY NOT OWNED BY CITY OF BUFFALO OR BURA, BUT BERM CONSTRUCTED BY CITY
IS RESPONSIBILITY OF BURA. HE SAID PROPERTY ON SOUTH PAR ABBY OWNED BY
LTV STEEL. HE SAID TESTING TO BE DONE TO DETERMINE WHETHER PROBLEM IS
FROM BERM OR LTV PROPERTY. MCARTHY SA
TISFIED, I TOLD HIM DEC CONTACT FOR SITE IS DAVE LOCEY. 01/10/97: MNP
DISCUSSION W/ DAVE LOCEY. HE HAD ALSO STOPPED HIS INVOLVEMENT W/ THE
SITE BECAUSE THE MATERIAL WAS NON-HAZ. MARTY DOSTER RECENTLY AKED HIM TO
CONTINUE FOLLOWUP W/ THE CITY. I GAVE
DAVE LOCEY A COPY OF MCCARTHY S 10/16/96 LETTER.
.....

Remark: thick white fluid seeping out of the ground at former republic steel.
please contact caller after response with findings.

Spill Class: Known release with minimal potential for fire or hazard. DEC Response.
Unknown Responsible Party. Corrective action taken. (ISR)

Tank Test:

PBS Number: Not reported
Tank Number: Not reported
Test Method: Not reported
Capacity of Failed Tank: Not reported
Leak Rate Failed Tank: Not reported
Gross Leak Rate: Not reported

Material:

Material Class Type: 4
Quantity Spilled: 0
Units: Gallons
Unknown Qty Spilled: No
Quantity Recovered: 0
Unknown Qty Recovered: True
Material: UNKNOWN MATERIAL
Class Type: Unknown
Chem Abstract Service Number: UNKNOWN MATERIAL
Last Date: 11/09/1994
Num Times Material Entry In File: 9140

Spill Closed Dt: 10/02/1996

Spill Notifier: Affected Persons

Cleanup Ceased: Not reported

Last Inspection: 19960725

Recommended Penalty: Penalty Not Recommended

Spiller Cleanup Dt: Not reported

Invstgn Complete: Not reported

Spill Record Last Update: 01/13/1997

Is Updated: False

Corrective Action Plan Submitted: Not reported

Date Spill Entered In Computer Data File: 07/19/1996

Date Region Sent Summary to Central Office: 11/01/1996

True Date: Not reported

PBS Number: Not reported

Cleanup Meets Std: True

Enforcement Date: Not reported

UST Involvement: False

Map ID
Direction
Distance
Distance (ft.)
Elevation Site

MAP FINDINGS

Database(s) EDR ID Number
EPA ID Number

24
East
1/8-1/4
1033 ft.

TELEDYNE HANAU
80 BUFFALO DR
BUFFALO, NY 14220

RCRIS-SQG 1000201739
FINDS NYD002114387

Relative:
Lower

RCRIS:

Owner: Not reported
EPA ID: NYD002114387

Actual:
586 ft.

Contact: Not reported

Classification: Small Quantity Generator
TSD Activities: Not reported

Violation Status: No violations found

NY MANIFEST

[Click this hyperlink](#) while viewing on your computer to access additional NY MANIFEST detail in the EDR Site Report.

FINDS:

Other Pertinent Environmental Activity Identified at Site:
Resource Conservation and Recovery Act Information system

25
SSW
1/8-1/4
1094 ft.

GILMORE RESIDENCE
262 MYSTIC ST
BUFFALO, NY

NY Spills S106383508
N/A

Relative:
Equal

SPILLS:

Spill Number: 0313400
Tank Number: Not reported
Test Method: Not reported
Spill Date: 03/06/2004

Region of Spill: 9
Tank Size: Not reported
Leak Rate: Not reported
Reported to Dept: Not reported

Actual:
587 ft.

ID: 37448
Date Call Received: 03/06/2004
Region Close Date: 03/08/2004
Material Spilled 1: UNKNOWN PETROLEUM
Spill Cause: ON LAND
Water Affected: Not reported

Amount Spilled 1: 0 lbs.
Resource Affected: ON LAND
Spill Source: PRIVATE DWELLING

H26
SSW
1/8-1/4
1146 ft.

CHARLIES FRONTIER SERVICE
259 MYSTIC
BUFFALO, NY

NY Spills S104509245
N/A

Relative:
Equal

Site 1 of 3 in cluster H

SPILLS:

Spill Number: 0075032
Spill Date: 04/19/2000 09:30
ID: Not reported

Region of Spill: 9
Reported to Dept: 04/19/2000 09:45

Actual:
587 ft.

Date Call Received: Not reported
Material Spilled 1: Not reported
Spill Cause: Deliberate
Water Affected: Not reported
Facility Contact: Not reported
Investigator: MJS
Caller Name: Not reported
Caller Phone: Not reported
Notifier Name: Not reported
Notifier Phone: Not reported

Region Close Date: Not reported
Amount Spilled 1: Not reported
Resource Affected: On Land
Spill Source: Other Commercial/Industrial
Facility Tele: Not reported
SWIS: 14
Caller Agency: Not reported
Caller Extension: Not reported
Notifier Agency: Not reported
Notifier Extension: Not reported

Map ID
Direction
Distance
Distance (ft.)
Elevation

MAP FINDINGS

Site

Database(s)

EDR ID Number
EPA ID Number

CHARLIES FRONTIER SERVICE (Continued)

S104509245

PBS : Not reported
Spiller Contact: Not reported
Spiller: NONE
Spiller Address: Not reported
DEC Remarks : 04/19/00: MJS TOOK REPORT FROM CALLER. DUE TO SPILLS STAFF SHORTAGE, REFERRED FILE TO ECO S FOR POSSIBLE INSPECTION. THEY WILL INSPECT. 04/20/00: MJS TELECON FROM ECO RON BOSELA. HE INSPECTED SITE YESTERDAY AFTERNOON AND FOUND NO OIL SPILLAGE. THEY WERE WORKING ON A FRONT END LOADER AND WASHED COAL DUST OFF TO WORK ON IT. LOOKS BLACK ON GROUND. NO SPILL. MJS CLOSE FILE.
Remark: FACILITY DRAINED WASTE OIL FROM AUTO DIRECTLY TO GROUND. DELIBERATELY. CALLER IS FROM USEPA AND IS IN TOWN WORKING ON A SITE IN THE IMMEDIATE AREA. HE DID NOT LEAVE A PHONE NUMBER.
Spill Class: No spill occurred. No DEC Response. No corrective action required.
Tank Test:
PBS Number: Not reported
Tank Number: Not reported
Test Method: Not reported
Capacity of Failed Tank: Not reported
Leak Rate Failed Tank: Not reported
Gross Leak Rate: Not reported
Material:
Material Class Type: 1
Quantity Spilled: 0
Units: Gallons
Unknown Qty Spilled: No
Quantity Recovered: 0
Unknown Qty Recovered: False
Material: WASTE OIL
Class Type: Petroleum
Chem Abstract Service Number: WASTE OIL
Last Date: 09/27/1994
Num Times Material Entry In File: 9509
Spill Closed Dt: 04/20/2000
Spill Notifier: Federal Government
Cleanup Ceased: Not reported
Last Inspection: 20000419
Recommended Penalty: Penalty Not Recommended
Spiller Cleanup Dt: Not reported
Investgn Complete: Not reported
Spill Record Last Update: 04/25/2000
Is Updated: False
Corrective Action Plan Submitted: Not reported
Date Spill Entered In Computer Data File: 04/19/2000 09:57
Date Region Sent Summary to Central Office: Not reported
True Date : Not reported
PBS Number: Not reported
Cleanup Meets Std: True
Enforcement Date: Not reported
UST Involvement: False

This is the most recent NY SPILLS record for this site.

Click this hyperlink while viewing on your computer to access additional NY SPILLS detail in the EDR Site Report.

Map ID
Direction
Distance
Distance (ft.)
Elevation

MAP FINDINGS

H27
SSW
1/8-1/4
1146 ft.

CHARLEY'S FRONTIER SERVICE
259 MYSTIC ST.
BUFFALO, NY 14220

Database(s)
EPA ID Number

UST U003318287
N/A

Relative:
Equal

Site 2 of 3 in cluster H

Actual:
587 ft.

PBS UST:

PBS Number: 9-446475
SPDES Number: Not reported
Operator: RAY RADOTAWICH
(716) 822-0688
Emergency Contact: RAY RADOTAWICH
(716) 674-2938
Total Tanks: 0
Owner: RAY RADOTAWICH
2351 BERG RD.
BUFFALO, NY 14218
(716) 674-2938
Owner Type: Corporate/Commercial
Owner Mark: First Owner
Owner Subtype: Not reported
Mailing Address: RAY RADOTAWICH
2351 BERG RD.
BUFFALO, NY 14218
(716) 674-2938

CBS Number: Not reported
SWIS ID: 1402

Tank Status: Closed - Removed
Capacity (gals): 8000
Tank Location: UNDERGROUND
Tank Id: 1
Tank Type: Steel/carbon steel
Tank Internal: Not reported
Pipe Location: 1
Tank External: Not reported
Missing Data for Tank: Minor Data Missing
Pipe External: Not reported
Second Containment: NONE
Leak Detection: NONE

Install Date: Not reported
Product Stored: DIESEL
Pipe Internal: Not reported
Pipe Type: STEEL/IRON

Overfill Prot: 1
Date Tested: 10/01/1989
Date Closed: 11/01/1998
Deleted: False
Dead Letter: False
FAMT: Fiscal amount for registration fee is correct
Total Capacity: 0
Tank Screen: 0
Renew Flag: Renewal has been printed
Certification Flag: False
Old PBS Number: Not reported
Inspected Date: Not reported
Inspection Result: Not reported
Lat/long: Not reported
Facility Type: RETAIL GASOLINE SALES
Town or City: BUFFALO (C)
Town or City Code: 02
County Code: 14
Region: 9

Dispenser: Submersible
Next Test Date: Not reported
Test Method: AINLAY
Updated: True
Owner Screen: Minor data missing

Renewal Date: 09/02/1993
Federal ID: Not reported
Facility Screen: No data missing
Certification Date: 06/28/1988
Expiration Date: 06/28/1993
Inspector: Not reported

PBS Number: 9-446475
SPDES Number: Not reported

CBS Number: Not reported
SWIS ID: 1402

Map ID
Direction
Distance
Distance (ft.)
Elevation

MAP FINDINGS

Database(s)
EDR ID Number
EPA ID Number

CHARLEY'S FRONTIER SERVICE (Continued)

U003318287

Operator: RAY RADOTAWICH
(716) 822-0688
Emergency Contact: RAY RADOTAWICH
(716) 674-2938

Total Tanks: 0
Owner: RAY RADOTAWICH
2351 BERG RD.
BUFFALO, NY 14218
(716) 674-2938

Owner Type: Corporate/Commercial
Owner Mark: First Owner
Owner Subtype: Not reported
Mailing Address: RAY RADOTAWICH
2351 BERG RD.
BUFFALO, NY 14218
(716) 674-2938

Tank Status: Closed - Removed
Capacity (gals): 6000
Tank Location: UNDERGROUND
Tank Id: 2
Tank Type: Steel/carbon steel
Tank Internal: NONE
Pipe Location: Underground
Tank External: PAINTED/ASPHALT COATING/NONE
Missing Data for Tank: Minor Data Missing
Pipe External: PAINTED/ASPHALT COATING/NONE
Second Containment: NONE/NONE
Leak Detection: NONE/NONE

Install Date: Not reported
Product Stored: LEADED GASOLINE
Pipe Internal: NONE
Pipe Type: STEEL/IRON

Overfill Prot: 1
Date Tested: 10/01/1989
Date Closed: 11/01/1998
Deleted: False
Dead Letter: False
FAMT: Fiscal amount for registration fee is correct
Total Capacity: 0
Tank Screen: 0
Renew Flag: Renewal has been printed
Certification Flag: False
Old PBS Number: Not reported
Inspected Date: Not reported
Inspection Result: Not reported
Lat/long: Not reported
Facility Type: RETAIL GASOLINE SALES
Town or City: BUFFALO (C)
Town or City Code: 02
County Code: 14
Region: 9

Dispenser: Submersible
Next Test Date: Not reported
Test Method: AINLAY
Updated: True
Owner Screen: Minor data missing

Renewal Date: 09/02/1993
Federal ID: Not reported
Facility Screen: No data missing
Certification Date: 06/28/1988
Expiration Date: 06/28/1993
Inspector: Not reported

PBS Number: 9-446475
SPDES Number: Not reported
Operator: RAY RADOTAWICH
(716) 822-0688
Emergency Contact: RAY RADOTAWICH
(716) 674-2938
Total Tanks: 0
Owner: RAY RADOTAWICH
2351 BERG RD.

CBS Number: Not reported
SWIS ID: 1402

Map ID
Direction
Distance
Distance (ft.)
Elevation Site

MAP FINDINGS

Database(s)
EDR ID Number
EPA ID Number

CHARLEY'S FRONTIER SERVICE (Continued)

U003318287

BUFFALO, NY 14218
(716) 674-2938
Owner Type: Corporate/Commercial
Owner Mark: First Owner
Owner Subtype: Not reported
Mailing Address: RAY RADOTAWICH
2351 BERG RD.
BUFFALO, NY 14218
(716) 674-2938
Tank Status: Closed - Removed
Capacity (gals): 1000
Tank Location: UNDERGROUND
Tank Id: 3
Tank Type: Steel/carbon steel
Tank Internal: NONE
Pipe Location: Underground
Tank External: PAINTED/ASPHALT COATING/NONE
Missing Data for Tank: Minor Data Missing
Pipe External: PAINTED/ASPHALT COATING/NONE
Second Containment: NONE/NONE
Leak Detection: NONE/NONE
Overfill Prot: 1
Date Tested: Not reported
Date Closed: 11/01/1998
Deleted: False
Dead Letter: False
FAMT: Fiscal amount for registration fee is correct
Total Capacity: 0
Tank Screen: 0
Renew Flag: Renewal has been printed
Certification Flag: False
Old PBS Number: Not reported
Inspected Date: Not reported
Inspection Result: Not reported
Lat/Long: Not reported
Facility Type: RETAIL GASOLINE SALES
Town or City: BUFFALO (C)
Town or City Code: 02
County Code: 14
Region: 9
Install Date: Not reported
Product Stored: UNLEADED GASOLINE
Pipe Internal: NONE
Pipe Type: STEEL/IRON
Dispenser: Submersible
Next Test Date: Not reported
Test Method: Not reported
Updated: True
Owner Screen: Minor data missing
Renewal Date: 09/02/1993
Federal ID: Not reported
Facility Screen: No data missing
Certification Date: 06/28/1988
Expiration Date: 06/28/1993
Inspector: Not reported
PBS Number: 9-446475
SPDES Number: Not reported
Operator: RAY RADOTAWICH
(716) 822-0688
Emergency Contact: RAY RADOTAWICH
(716) 674-2938
Total Tanks: 0
Owner: RAY RADOTAWICH
2351 BERG RD.
BUFFALO, NY 14218
(716) 674-2938
Owner Type: Corporate/Commercial
Owner Mark: First Owner
Owner Subtype: Not reported
Mailing Address: RAY RADOTAWICH
2351 BERG RD.
CBS Number: Not reported
SWIS ID: 1402

Map ID
Direction
Distance
Distance (ft.)
Elevation

MAP FINDINGS

Database(s)
EDR ID Number
EPA ID Number

CHARLEY'S FRONTIER SERVICE (Continued)

U003318287

BUFFALO, NY 14218
(716) 674-2938
Tank Status: Closed - Removed
Capacity (gals): 800
Tank Location: UNDERGROUND
Tank Id: 4
Tank Type: Steel/carbon steel
Tank Internal: NONE
Pipe Location: Underground
Tank External: PAINTED/ASPHALT COATING/NONE
Missing Data for Tank: Minor Data Missing
Pipe External: PAINTED/ASPHALT COATING/NONE
Second Containment: NONE/NONE
Leak Detection: NONE/NONE
Overfill Prot: 1
Date Tested: Not reported
Date Closed: 11/01/1998
Deleted: False
Dead Letter: False
FAMT: Fiscal amount for registration fee is correct
Total Capacity: 0
Tank Screen: 0
Renew Flag: Renewal has been printed
Certification Flag: False
Old PBS Number: Not reported
Inspected Date: Not reported
Inspection Result: Not reported
Lat/long: Not reported
Facility Type: RETAIL GASOLINE SALES
Town or City: BUFFALO (C)
Town or City Code: 02
County Code: 14
Region: 9
Install Date: Not reported
Product Stored: OTHER
Pipe Internal: NONE
Pipe Type: STEEL/IRON
Dispenser: Submersible
Next Test Date: Not reported
Test Method: Not reported
Updated: True
Owner Screen: Minor data missing
Renewal Date: 09/02/1993
Federal ID: Not reported
Facility Screen: No data missing
Certification Date: 06/28/1988
Expiration Date: 06/28/1993
Inspector: Not reported

H28
SSW
1/8-1/4
1146 ft.

CHARLIE'S FRONTIER SERV.
259 MYSTIC STREET
BUFFALO, NY

NY Spills S103571858
N/A

Site 3 of 3 in cluster H

Relative:
Equal

Actual:
587 ft.

SPILLS:

Spill Number: 9714024
Spill Date: 03/01/1998 12:00
ID: Not reported
Dt Call Received: Not reported
Material Spilled: 1 Not reported
Spill Cause: Other
Water Affected: Not reported
Facility Contact: Not reported
Investigator: RNL
Caller Name: Not reported
Caller Phone: Not reported
Notifier Name: Not reported
Notifier Phone: Not reported
PBS: Not reported
Spiller Contact: RAYMOND RADOTAVICH
Spiller: CHARLIE'S FRONTIER SERV.
Spiller Address: 259 MYSTIC STREET
BUFFALO, NY

Region of Spill: 9
Reported to Dept: 03/18/1998 10:20
Region Close Date: Not reported
Amount Spilled 1: Not reported
Resource Affected: Groundwater
Spill Source: Gas Station
Facility Tele: () -
SWIS: 14
Caller Agency: Not reported
Caller Extension: Not reported
Notifier Agency: Not reported
Notifier Extension: Not reported
Spiller Phone: (716) 822-0688

Map ID
Direction
Distance
Distance (ft.)
Elevation Site

MAP FINDINGS

Database(s) EDR ID Number
EPA ID Number

CHARLIE'S FRONTIER SERV. (Continued)

S103571858

DEC Remarks : 03/31/98: MNP AND JAMES GROBE BECI) JOINT INSPECTION, OWNER NOT ON SITE. LEFT CARD MESSAGE TO CALL BACK. NOTED SOME SURFACE SPILLAGE AND AT LEAST 4 UST S. PICTURES TAKEN. 03/31/98: MNP INSPECTION, MET RAY RADOVICH, OWNER, HE SAID ALL TANKS REMAIN IN PLACE. ONLY A 1000 GALLON DIESEL TANK IN USE. HE AGREED TO REMOVE TANKS THIS YEAR, INCLUDING A 500 GALLON WASTE OIL TANK. SURFACE SPILLAGE NOTED AROUND WASTE OIL TANK FROM EQUIPMENT ON SITE. CHECKED DRAINS INSIDE SHOP, OIL PRODUCT NOTED ENTIRE LENGTH OF DRAIN IN BLDG., NO OIL/WATER SEPARATOR. RADOVICH AGREED TO CLEANUP OIL SPILLAGE AND CLEANOUT FLOOR DRAINS. WASTE OIL SLUDGE TO BE PUT IN DRUMS FOR DISPOSAL. HE WILL CALL WHEN READY FOR INSPECTION. 06/23/98: FG SITE INSPECTION. MR. RADOTAVICH NOT IN. LEFT MY CARD FOR HIM TO CALL BACK. FLOOR DRAIN CLEANED OUT. BAFFLES IN FLOOR DRAIN ACTING AS OIL WATER SEPARATOR. DEBRIS FROM FLOOR DRAIN IN COVERED DRUM OUTSIDE. THIS MATERIAL POSSIBLY TO BE TAKEN BY WASTE OIL RECYCLER. MR. RADOTAVICH NEEDS TO REMOVE UST S BY DECEMBER 1998. 06/26/98: FG TELECON FROM MR. RADOVICH, HE SAID HE WILL BE REMOVING UST S IN AUGUST OF THIS YEAR. HE REQUESTED A COPY OF CONTRACTORS WHO WOULD ASSIST HIM. HE SAID HE WILL BE DISPOSING OF THE OIL DEBRIS WITH SAFETY KLEEN IF THEY WILL TAKE IT. FG TOLD HIM WE NEED A DISPOSAL RECPT. 11/24/98: FG AND RNL SITE INSPECTION. ALL UST S HAD BEEN REMOVED. THE UST S HAD NOT BEEN CUT OPEN OR CLEANED OUT. MR. RADOVICH SAID THAT HE WILL COMPLETE THAT SOON. RNL NOTED CONTAMINATION IN THE SOUTH UST EXCAVATION. HE TOLD MR. RADOVICH TO REMOVE ADDITIONAL SOIL FOR DISPOSAL. MR. RADOVICH SAID THAT HE WOULD. RNL TOLD MR. RADOVICH THAT HE MUST REMOVE THE PUMPS, LINES AND VENTS. RNL TOLD MR. RADOVICH THAT HE MUST SAMPLE THE SOIL THAT IS STAGED NEAR THE UST S BECAUSE THERE WAS AN ODOR. MR. RADOVICH HIRED A FIRM TO SAMPLE THE EXCAVATIONS. THE RESULTS WILL BE AVAILABLE THE WEEK OF 11/30/98. 12/02/98: MR. RADOVICH BROUGHT THE ANALYTICAL RESULTS TO THE OFFICE. THE EXCAVATION RESULTS IN THE SOUTH UST-SP-001 (GROUNDWATER) EXCEEDED STARS SLIGHTLY FOR 8021. THE OTHER TWO EXCAVATIONS SP-002 SP-003 DID NOT EXCEED STARS FOR 8021. SPO01 SHOWED A SLIGHT EXCEEDANCE FOR 8270. SP002 AND SP003 SHOWED THE PRESENCE OF HIGHER CONTAMINANT LEVELS FOR 8270. MR. RADOVICH SAID HE WILL RESAMPLE AND ANALYZE FOR TCLP 8270. MR. RADOVICH WILL ANALYZE THE SAMPLE OF THE EXCAVATED SOIL TO DETERMINE IF THERE IS CONTAMINATION PRESENT. MR. RADOVICH WILL CUT OPEN AND CLEAN OUT THE UST S THAT HAVE BEEN REMOVED. HE WILL PROPERLY DISPOSE OF THE CLEANOUT MATERIAL. 12/14/98: FG SITE INSPECTION. THE UST S HAVEN T BEEN CUT OPEN OR CLEANED OUT YET. THE EXCAVATIONS REMAIN OPEN AND THE SOIL IS STILL STAGED ON SITE. 12/16/98: RNL OFFICE MEETING WITH RAY RADOVICH. MR. RADOVICH SUBMITTED THE EXCAVATION ANALYTICAL RESULTS WHICH WERE BELOW STARS. HE ALSO SUBMITTED THE EXCAVATED SOIL PILE RESULTS WHICH WERE ONLY ANALYZED FOR 8270. THE SOIL PILE RESULTS FAILED FOR TCLP NAPHTHALENE STARS LEVELS. RNL TOLD MR. RADOVICH THAT HE COULD PLACE THE EXCAVATED CONTAMINATED SOIL BACK IN THE UST EXCAVATION IT WAS TAKEN OUT OF. RNL IS REQUIRING MR. RADOVICH TO PUMP OUT THE EXCAVATION WATER AND DISPOSE TO BSA FIRST. 03/19/99: RNL FILE REVIEW, NOT AWARE FG REFERRED TO ME, THOUGHT SOIL WAS TO BE DISPOSED OR TREATED, RNL TO INSPECT SITE AND UPDATE 03/22/99: RNL INSPECTION, RAY NOT AVAILABLE, TALKED TO BOB, TANKS STILL ON ADJACENT PROPERTY, EXCAVATIONS BACKFILLED AND HAVE SETTLED, OPEN LEAKING CONTAINERS INSIDE OF BUILDING

Map ID
Direction
Distance
Distance (ft.)
Elevation Site

MAP FINDINGS

Database(s)
EDR ID Number
EPA ID Number

CHARLIE'S FRONTIER SERV. (Continued)

S103571858

NEXT TO SERVICE DOOR, NOTED ONE SOIL PILE ON ADJACENT PROPERTY, NOTED EXCAVATION FOR PROPOSED ADJACENT HOUSE AT CORNER OPEN, WATER IN EXCAVATION, NO SHEEN ON WATER OR SEDIMENTS
03/23/99: RAY TELECON TO RNL, HE AGREED TO DISPOSE OF TANKS ASAP, WILL FORWARD DOCUMENTATION ON DISPOSAL OF WATER TO BSA, ALSO WILL SEND LATEST SAMPLE RESULTS 07/20/99: RNL SENT LETTER TO RAY REQUESTING INFORMATION HE AGREED TO SEND DURING THE 03/23
/99 TELECON, REQUESTED BY 08/13/99 08/05/99: RNL TELECON FROM RAY, HE SAID WORK HJAD BEEN DONE, HE WILL SUBMIT DOCUMENTATION 08/13/99: RNL RECIEVED INFORMATIONM FROM RAYMOND DADOTOVICH, INCLUDED SAMPLE RESULTS WITHIN STARS) TANK DISPOSAL RECEIPT, A
ND WATER PERMIT, SATISFACTORY, CLOSEOUT 01/18/00: RMC SITE INSPECTION, RECEIVED COMPLAINT, USTS ON SITE, RMC FOUND A 1000 GALLON UST AND 500 GALLON UST, NEITHER CUT OR CLEANED, RMC BELIEVES TANKS ARE FROM THIS SPILL, RNL TO FOLLOW UP. 02/08/00: RNL
SITE INSPECTION, TANKS NOT ON SITE, CHARLES RADOTAVICH NOT PRESENT, TALKED TO SECRETARY, SHE SAID TANKS FROM THIS SPILL HAD BEEN DISPOSED, THE TANKS IN QUESTION MAY HAVE BEEN FROM ANOTHER SPILL 02/09/00: RNL DISCUSSION WITH JFO, TANKS WERE FROM ONE
OF HIS SPILLS, 9909846, NOT FROM THIS SPILL, CLOSEOUT THIS SPILL AGAIN
3 OLD DIESEL TANKS LEAKING, STEAM CLEANER OUTSIDE DRAINING INTO
SEWER, ETC. SEE ENCON POLICE REPORT).

Remark:

Spill Class:

Known release that creates potential for fire or hazard. DEC Response.
Willing Responsible Party. Corrective action taken.

Tank Test:

PBS Number: Not reported
Tank Number: Not reported
Test Method: Not reported
Capacity of Failed Tank: Not reported
Leak Rate Failed Tank: Not reported
Gross Leak Rate: Not reported

Material:

Material Class Type: 1
Quantity Spilled: 0
Units: Gallons
Unknown Qty Spilled: No
Quantity Recovered: 0
Unknown Qty Recovered: True
Material: DIESEL
Class Type: Petroleum
Chem Abstract Service Number: DIESEL
Last Date: 07/28/1994
Num Times Material Entry In File: 10625

Spill Closed Dt: 02/09/2000

Spill Notifier: Citizen

Cleanup Ceased: Not reported

Last Inspection: 19981214

Recommended Penalty: Penalty Not Recommended

Spiller Cleanup Dt: Not reported

Invstgn Complete: Not reported

Spill Record Last Update: 02/09/2000

Is Updated: False

Corrective Action Plan Submitted: Not reported

Date Spill Entered In Computer Data File: 03/18/1998

Date Region Sent Summary to Central Office: Not reported

True Date : Not reported

PBS Number: Not reported

Cleanup Meets Std: False

Enforcement Date: Not reported

UST Involvement: True

Map ID
Direction
Distance
Distance (ft.)
Elevation

MAP FINDINGS

29
SW
1/8-1/4
1205 ft.

DONNER HANNA-TRANSFORMERS
ABBEY / BURAGA STREETS
BUFFALO, NY

Database(s)
EDR ID Number
EPA ID Number

NY Spills
S102177677
N/A

Relative:
Lower

Actual:
586 ft.

SPILLS:

Spill Number: 9012218
Spill Date: 02/21/1991 12:00
ID: Not reported

Region of Spill: 9
Reported to Dept: 02/25/1991 09:13

Oil Call Received: Not reported
Material Spilled 1: Not reported

Region Close Date: Not reported
Amount Spilled 1: Not reported

Spill Cause: Vandalism

Resource Affected: On Land

Water Affected: Not reported

Spill Source: Unknown

Facility Contact: Not reported

Facility Tele: Not reported

Investigator: MF

SWIS: 14

Caller Name: Not reported

Caller Agency: Not reported

Caller Phone: Not reported

Caller Extension: Not reported

Notifier Name: Not reported

Notifier Agency: Not reported

Notifier Phone: Not reported

Notifier Extension: Not reported

PBS: Not reported

Spiller Contact: Not reported

Spiller Phone: Not reported

Spiller: UNKNOWN

Spiller Address: Not reported

DEC Remarks: 02/25/91: MF 2/22/91 SITE VISIT, APPX 9 EMPTY TRANSFORMER CASES NOTED. SAMPLED 1 WHICH HAS SOME FLUID IN IT. ALL OTHERS EMPTY. NO SIGN OF GROUND CONTAMINATION. ALL DEBRIS MOVED TO THIS LOCATION. 02/27/91: MF 2/27/91 SAMPLE TO FRANCES FOR PCB ANALYSIS. 03/08/91: MF 3/7/91 SAMPLE RESULTS NEGATIVE FOR PCB S. 03/22/91: MF 3/22/91 SAMPLE RESULTS NEGATIVE FOR PCB S. DID NOT NOTICE ANY STAINING OF THE SOILS. TRASH PILED IN THIS ONE AREA, TRANSFORMERS STRIPPED. NO FURTHER ACTION POSSIBLE.

Remark: TRANSFORMER CASINGS FOUND ON ABANDON INDUSTRIAL PROPERTY.

Spill Class: Not reported

Tank Test:

PBS Number: Not reported

Tank Number: Not reported

Test Method: Not reported

Capacity of Failed Tank: Not reported

Leak Rate Failed Tank: Not reported

Gross Leak Rate: Not reported

Material:

Material Class Type: 1

Quantity Spilled: 0

Units: Not reported

Unknown Qty Spilled: No

Quantity Recovered: 0

Unknown Qty Recovered: True

Material: PCB OIL

Class Type: Petroleum

Chem Abstract Service Number: PCB OIL

Last Date: 07/28/1994

Num Times Material Entry In File: 1229

Spill Closed Dt: 03/22/1991

Spill Notifier: Citizen

PBS Number: Not reported

Cleanup Ceased: 03/22/1991

Cleanup Meets Std: True

Last Inspection: 19910222

Recommended Penalty: Penalty Not Recommended

Spiller Cleanup Dt: Not reported

Enforcement Date: Not reported

Invstgn Complete: Not reported

UST Involvement: False

Map ID
Direction
Distance
Distance (ft.)
Elevation Site

MAP FINDINGS

Database(s)
EDR ID Number
EPA ID Number

DONNER HANNA-TRANSFORMERS (Continued)

S102177677

Spill Record Last Update: 03/22/1991
Is Updated: False
Corrective Action Plan Submitted: Not reported
Date Spill Entered In Computer Data File: 02/25/1991
Date Region Sent Summary to Central Office: Not reported
True Date: Not reported

30
East
1/8-1/4
1262 ft.

SMF, INC.
SOUTH PARK / BAILEY AVE.
BUFFALO, NY

NY Spills S102179104
N/A

Relative:
Lower

Actual:
585 ft.

SPILLS:

Spill Number: 9409491
Spill Date: 10/01/1994 12:00
ID: Not reported
Dt Call Received: Not reported
Material Spilled 1: Not reported
Spill Cause: Equipment Failure
Water Affected: Not reported
Facility Contact: Not reported
Investigator: MNP
Caller Name: Not reported
Caller Phone: Not reported
Notifier Name: Not reported
Notifier Phone: Not reported
PBS: Not reported
Spiller Contact: Not reported
Spiller: SMF, INC.
Spiller Address: PLYMOUTH, MI
DEC Remarks: 10/14/94: 10/14/94 MNP INSP. MET W/ CALLER. HE SHOWED ME LOCATION OF

Region of Spill: 9
Reported to Dept: 10/14/1994 10:45

Region Close Date: Not reported
Amount Spilled 1: Not reported
Resource Affected: On Land
Spill Source: Commercial Vehicle
Facility Tele: Not reported
SWIS: 14
Caller Agency: Not reported
Caller Extension: Not reported
Notifier Agency: Not reported
Notifier Extension: Not reported
Spiller Phone: Not reported

10/18/94 MNP TELECONS W/ ECO LT. LUCAS. PLAT
E NOT FOUND ON COMPUTER. UNABLE TO DETERMINE RP ADDRESS. NO FURTHER
ACTION WARRANTED FOR MINOR SPILL. PARKING LOT TO BE EXCAVATED TO CLEANUP
GAS SPILL.
Remark: COMMERCIAL TRACTOR LEAKING DIESEL FUEL ONTO PARKING LOT AT TOPS MARKET.
Spill Class: Possible release with minimal potential for fire or hazard or Known
release with no damage. No DEC Response. No corrective action required.

Tank Test:

PBS Number: Not reported
Tank Number: Not reported
Test Method: Not reported
Capacity of Failed Tank: Not reported
Leak Rate Failed Tank: Not reported
Gross Leak Rate: Not reported

Material:

Material Class Type: 1
Quantity Spilled: 0
Units: Not reported
Unknown Qty Spilled: No
Quantity Recovered: 0
Unknown Qty Recovered: True
Material: DIESEL
Class Type: Petroleum
Chem Abstract Service Number: DIESEL
Last Date: 07/28/1994
Num Times Material Entry In File: 10625

Map ID
Direction
Distance
Distance (ft.)
Elevation

MAP FINDINGS

Database(s)
EDR ID Number
EPA ID Number

SMF, INC. (Continued)

S102179104

Spill Closed Dt: 10/18/1994
Spill Notifier: Citizen
Cleanup Ceased: 10/18/1994
Last Inspection: 19941014
Recommended Penalty: Penalty Not Recommended
Spiller Cleanup Dt: Not reported
Invstgn Complete: Not reported
Spill Record Last Update: 11/03/1994
Is Updated: False
Corrective Action Plan Submitted: Not reported
Date Spill Entered In Computer Data File: 10/28/1994
Date Region Sent Summary to Central Office: Not reported
True Date: Not reported
PBS Number: Not reported
Cleanup Meets Std: True
Enforcement Date: Not reported
UST Involvement: False

I31
South
1/4-1/2
1378 ft.

PRICE TRUCKING CORP
67 BEACON ST
BUFFALO, NY 14220

PADS 1000168505
FINDS NYD046765574
RCRIS-LQG
LTANKS
NY Spills

Relative:
Higher

Site 1 of 2 in cluster I

Actual:
589 ft.

RCRIS:

Owner: PRICE TRUCKING CORP.
(716) 822-1414
EPA ID: NYD046765574
Contact: JONATHAN W PRICE
(716) 822-1414

Classification: Large Quantity Generator
TSDF Activities: Not reported

Violation Status: Violations exist

Regulation Violated: Not reported
Area of Violation: TRANSPORTER-LAND BAN REQUIREMENTS
Date Violation Determined: 05/01/2003
Actual Date Achieved Compliance: Not reported

Enforcement Action: WRITTEN INFORMAL
Enforcement Action Date: 04/11/1995
Penalty Type: Not reported

Enforcement Action: WRITTEN INFORMAL
Enforcement Action Date: 05/01/2003
Penalty Type: Not reported

Regulation Violated: Not reported
Area of Violation: TRANSPORTER-HAZARDOUS WASTE DISCHARGES
Date Violation Determined: 10/24/2002
Actual Date Achieved Compliance: Not reported

Enforcement Action: WRITTEN INFORMAL
Enforcement Action Date: 10/20/1988
Penalty Type: Not reported

Enforcement Action: WRITTEN INFORMAL
Enforcement Action Date: 04/11/1995
Penalty Type: Not reported

Enforcement Action: FINAL 3008(A) COMPLIANCE ORDER
Enforcement Action Date: 04/01/2002
Penalty Type: Not reported

Enforcement Action: WRITTEN INFORMAL

Map ID
Direction
Distance
Distance (ft.)
Elevation

MAP FINDINGS

Database(s)
EDR ID Number
EPA ID Number

PRICE TRUCKING CORP (Continued)

1000168505

Enforcement Action Date:	10/24/2002
Penalty Type:	Not reported
Regulation Violated:	CT-HW-251 Transporter Permit
Area of Violation:	TRANSPORTER-OTHER REQUIREMENTS
Date Violation Determined:	11/02/2001
Actual Date Achieved Compliance:	04/05/2002
Enforcement Action:	WRITTEN INFORMAL
Enforcement Action Date:	10/20/1988
Penalty Type:	Not reported
Enforcement Action:	WRITTEN INFORMAL
Enforcement Action Date:	04/11/1995
Penalty Type:	Not reported
Enforcement Action:	FINAL 3008(A) COMPLIANCE ORDER
Enforcement Action Date:	04/01/2002
Penalty Type:	Not reported
Enforcement Action:	WRITTEN INFORMAL
Enforcement Action Date:	10/24/2002
Penalty Type:	Not reported
Regulation Violated:	Not reported
Area of Violation:	TRANSPORTER FIELD INSPECTION
Date Violation Determined:	05/09/2001
Actual Date Achieved Compliance:	07/18/2001
Enforcement Action:	WRITTEN INFORMAL
Enforcement Action Date:	03/02/1989
Penalty Type:	Not reported
Enforcement Action:	WRITTEN INFORMAL
Enforcement Action Date:	04/11/1995
Penalty Type:	Not reported
Enforcement Action:	WRITTEN INFORMAL
Enforcement Action Date:	01/23/2001
Penalty Type:	Not reported
Enforcement Action:	WRITTEN INFORMAL
Enforcement Action Date:	05/09/2001
Penalty Type:	Not reported
Regulation Violated:	22a-454
Area of Violation:	TRANSPORTER-OTHER REQUIREMENTS
Date Violation Determined:	01/18/2001
Actual Date Achieved Compliance:	02/07/2001
Enforcement Action:	WRITTEN INFORMAL
Enforcement Action Date:	03/02/1989
Penalty Type:	Not reported
Enforcement Action:	WRITTEN INFORMAL
Enforcement Action Date:	04/11/1995
Penalty Type:	Not reported
Enforcement Action:	WRITTEN INFORMAL
Enforcement Action Date:	01/23/2001
Penalty Type:	Not reported
Enforcement Action:	WRITTEN INFORMAL
Enforcement Action Date:	05/09/2001
Penalty Type:	Not reported

Map ID
Direction
Distance
Distance (ft.)
Elevation Site

MAP FINDINGS

Database(s) EDR ID Number
EPA ID Number

PRICE TRUCKING CORP (Continued)

1000168505

Regulation Violated: 407(1)
Area of Violation: Transporter-manifest/record keeping requirements
Date Violation Determined: 04/29/1996
Actual Date Achieved Compliance: 11/04/1996
Enforcement Action: CIVIL ACTION FOR MONETARY PENALTIES
Enforcement Action Date: 01/17/1993
Penalty Type: Final Monetary Penalty
Enforcement Action: FINAL 3008(A) COMPLIANCE ORDER
Enforcement Action Date: 11/04/1996
Penalty Type: Final Monetary Penalty
Regulation Violated: 402(3), 414
Area of Violation: TRANSPORTER-GENERAL REQUIREMENTS
Date Violation Determined: 04/29/1996
Actual Date Achieved Compliance: 11/04/1996
Enforcement Action: FINAL 3008(A) COMPLIANCE ORDER
Enforcement Action Date: 11/04/1996
Penalty Type: Final Monetary Penalty
Regulation Violated: 405(1)
Area of Violation: Transporter-manifest/record keeping requirements
Date Violation Determined: 04/04/1995
Actual Date Achieved Compliance: 05/25/1995
Enforcement Action: WRITTEN INFORMAL
Enforcement Action Date: 03/02/1989
Penalty Type: Not reported
Enforcement Action: WRITTEN INFORMAL
Enforcement Action Date: 04/11/1995
Penalty Type: Not reported
Enforcement Action: WRITTEN INFORMAL
Enforcement Action Date: 01/23/2001
Penalty Type: Not reported
Enforcement Action: WRITTEN INFORMAL
Enforcement Action Date: 05/09/2001
Penalty Type: Not reported
Regulation Violated: 405(5)(a)
Area of Violation: Transporter-manifest/record keeping requirements
Date Violation Determined: 04/04/1995
Actual Date Achieved Compliance: 05/25/1995
Enforcement Action: WRITTEN INFORMAL
Enforcement Action Date: 04/11/1995
Penalty Type: Not reported
Enforcement Action: WRITTEN INFORMAL
Enforcement Action Date: 05/01/2003
Penalty Type: Not reported
Regulation Violated: 21c(5)
Area of Violation: Transporter-manifest/record keeping requirements
Date Violation Determined: 04/04/1995
Actual Date Achieved Compliance: 05/25/1995
Enforcement Action: WRITTEN INFORMAL
Enforcement Action Date: 10/20/1988
Penalty Type: Not reported

Map ID
Direction
Distance
Distance (ft.)
Elevation Site

MAP FINDINGS

Database(s) EDR ID Number
EPA ID Number

PRICE TRUCKING CORP (Continued)

1000168505

Enforcement Action:	WRITTEN INFORMAL
Enforcement Action Date:	04/11/1995
Penalty Type:	Not reported
Enforcement Action:	FINAL 3008(A) COMPLIANCE ORDER
Enforcement Action Date:	04/01/2002
Penalty Type:	Not reported
Enforcement Action:	WRITTEN INFORMAL
Enforcement Action Date:	10/24/2002
Penalty Type:	Not reported
Regulation Violated:	Not reported
Area of Violation:	TRANSPORTER-ALL REQUIREMENTS (OVERSIGHT)
Date Violation Determined:	01/17/1993
Actual Date Achieved Compliance:	01/17/1993
Enforcement Action:	CIVIL ACTION FOR MONETARY PENALTIES
Enforcement Action Date:	01/17/1993
Penalty Type:	Final Monetary Penalty
Enforcement Action:	FINAL 3008(A) COMPLIANCE ORDER
Enforcement Action Date:	11/04/1996
Penalty Type:	Final Monetary Penalty
Regulation Violated:	Not reported
Area of Violation:	GENERATOR-ALL REQUIREMENTS (OVERSIGHT)
Date Violation Determined:	05/04/1990
Actual Date Achieved Compliance:	05/20/1999
Enforcement Action:	WRITTEN INFORMAL
Enforcement Action Date:	04/11/1995
Penalty Type:	Not reported
Enforcement Action:	WRITTEN INFORMAL
Enforcement Action Date:	05/01/2003
Penalty Type:	Not reported
Regulation Violated:	Not reported
Area of Violation:	GENERATOR-ALL REQUIREMENTS (OVERSIGHT)
Date Violation Determined:	03/02/1989
Actual Date Achieved Compliance:	05/20/1999
Enforcement Action:	WRITTEN INFORMAL
Enforcement Action Date:	03/02/1989
Penalty Type:	Not reported
Enforcement Action:	WRITTEN INFORMAL
Enforcement Action Date:	04/11/1995
Penalty Type:	Not reported
Enforcement Action:	WRITTEN INFORMAL
Enforcement Action Date:	01/23/2001
Penalty Type:	Not reported
Enforcement Action:	WRITTEN INFORMAL
Enforcement Action Date:	05/09/2001
Penalty Type:	Not reported
Regulation Violated:	Not reported
Area of Violation:	GENERATOR-MANIFEST REQUIREMENTS
Date Violation Determined:	10/20/1988
Actual Date Achieved Compliance:	10/22/1988
Enforcement Action:	WRITTEN INFORMAL

Map ID
Direction
Distance
Distance (ft.)
Elevation

MAP FINDINGS

PRICE TRUCKING CORP (Continued)

EDR ID Number
EPA ID Number

Database(s)

1000168505

Enforcement Action Date: 10/20/1988
Penalty Type: Not reported
Enforcement Action: WRITTEN INFORMAL
Enforcement Action Date: 04/11/1995
Penalty Type: Not reported
Enforcement Action: FINAL 3008(A) COMPLIANCE ORDER
Enforcement Action Date: 04/01/2002
Penalty Type: Not reported
Enforcement Action: WRITTEN INFORMAL
Enforcement Action Date: 10/24/2002
Penalty Type: Not reported

Penalty Summary:

Penalty Description	Penalty Date	Penalty Amount	Lead Agency
Final Monetary Penalty	11/4/1996	5000	STATE
Final Monetary Penalty	1/17/1993	1000	STATE

There are 5 violation record(s) reported at this site:

Evaluation	Area of Violation	Date of Compliance
Other Evaluation	TRANSPORTER-LAND BAN REQUIREMENTS	
Compliance Evaluation Inspection	Transporter-manifest/record keeping requirements	19950525
Non-Financial Record Review	Transporter-manifest/record keeping requirements	19950525
Other Evaluation	GENERATOR-ALL REQUIREMENTS (OVERSIGHT)	19990520
Non-Financial Record Review	GENERATOR-ALL REQUIREMENTS (OVERSIGHT)	19990520
Non-Financial Record Review	Transporter-manifest/record keeping requirements	19961104
	TRANSPORTER-GENERAL REQUIREMENTS	19961104
Non-Financial Record Review	GENERATOR-ALL REQUIREMENTS (OVERSIGHT)	19990520
	Transporter-manifest/record keeping requirements	19950525
	TRANSPORTER-LAND BAN REQUIREMENTS	
Other Evaluation	Transporter-manifest/record keeping requirements	19961104
Non-Financial Record Review	TRANSPORTER-LAND BAN REQUIREMENTS	
Other Evaluation	GENERATOR-ALL REQUIREMENTS (OVERSIGHT)	19990520
Non-Financial Record Review	Transporter-manifest/record keeping requirements	19950525

NY MANIFEST

[Click this hyperlink](#) while viewing on your computer to access additional NY MANIFEST detail in the EDR Site Report.

CT MANIFEST

[Click this hyperlink](#) while viewing on your computer to access additional CT MANIFEST detail in the EDR Site Report.

FINDS:

Other Pertinent Environmental Activity Identified at Site:
Resource Conservation and Recovery Act Information system

SPILLS:

Spill Number: 9975647	Region of Spill: 9
Spill Date: 12/12/1999 12:00	Reported to Dept: 12/13/1999 11:20
ID: Not reported	
Dt Call Received: Not reported	Region Close Date Not reported
Material Spilled 1: Not reported	Amount Spilled 1: Not reported
Spill Cause: Deliberate	Resource Affected: On Land
Water Affected: Not reported	Spill Source: Other Commercial/Industrial
Facility Contact: JOHN PRICE JR	Facility Tele: (716) 822-1414

Map ID
Direction
Distance
Distance (ft.)
Elevation

MAP FINDINGS

Database(s)
EDR ID Number
EPA ID Number

PRICE TRUCKING CORP (Continued)

1000168505

Investigator: RMC
Caller Name: Not reported
Caller Phone: Not reported
Notifier Name: Not reported
Notifier Phone: Not reported
PBS: Not reported
Spiller Contact: Not reported
Spiller: NONE
Spiller Address: Not reported
DEC Remarks: 12/13/99: RMC NOTE TO FILE, RMC SEARCHED RECORDS, SPILLS HAS RECEIVED SIMILAR COMPLAINTS BEFORE THIS ONE, NO PROBLEMS NOTED BY JFO, RMC TO INSPECT AGAIN, 01/18/2000: RMC SITE INSPECTION, NO PROBLEM FOUND, CLOSE OUT
Remark: ANONYMOUS CALLER CLAIMS PRICE IS DUMPING MATERIALS AND HAS REMOVED A UST ON SITE.
Spill Class: No spill occurred. No DEC Response. No corrective action required.
Tank Test:
PBS Number: Not reported
Tank Number: Not reported
Test Method: Not reported
Capacity of Failed Tank: Not reported
Leak Rate Failed Tank: Not reported
Gross Leak Rate: Not reported
Material:
Material Class Type: 1
Quantity Spilled: 0
Units: Gallons
Unknown Qty Spilled: No
Quantity Recovered: 0
Unknown Qty Recovered: False
Material: UNKNOWN PETROLEUM
Class Type: Petroleum
Chem Abstract Service Number: UNKNOWN PETROLEUM
Last Date: 09/29/1994
Num Times Material Entry In File: 16414
Spill Closed Dt: 01/18/2000
Spill Notifier: Citizen
Cleanup Ceased: Not reported
Last Inspection: 20000118
Recommended Penalty: Penalty Not Recommended
Spiller Cleanup Dt: Not reported
Invstgn Complete: Not reported
Spill Record Last Update: 01/25/2000
Is Updated: False
Corrective Action Plan Submitted: Not reported
Date Spill Entered In Computer Data File: 01/18/2000 11:27
Date Region Sent Summary to Central Office: Not reported
True Date: Not reported
PBS Number: Not reported
Cleanup Meets Std: True
Enforcement Date: Not reported
UST Involvement: False

This is the most recent NY SPILLS record for this site.

Click this hyperlink while viewing on your computer to access additional NY SPILLS detail in the EDR Site Report.

LTANKS:

Spill Number: 9111259
Spill Date: 01/30/1992 16:00
ID: Not reported
Material Spilled 1: Not reported
Region of Spill: 9
Reported to Dept: 01/30/1992 16:20
Date Call Received: Not reported
Amount Spilled 1: Not reported

Map ID
Direction
Distance
Distance (ft.)
Elevation Site

MAP FINDINGS

Database(s) EDR ID Number
EPA ID Number

PRICE TRUCKING CORP (Continued)

1000168505

Region Close Dt: Not reported
Resource Affectd: Groundwater
Spill Cause: Tank Test Failure
Water Affected: Not reported
Facility Contact: Not reported
Investigator: MJS
Caller Name: Not reported
Caller Phone: Not reported
Notifier Name: Not reported
Notifier Phone: Not reported
PBS: Not reported
Spiller Contact: Not reported
Spiller: PRICE TRUCKING
Spiller Address: PO BOX 70
BUFFALO, NY 14220
Spill Source: Other Commercial/Industrial
Facility Tele: Not reported
SWIS: 14
Caller Agency: Not reported
Caller Extension: Not reported
Notifier Agency: Not reported
Notifier Extension: Not reported
Spiller Phone: Not reported
Spill Class: No spill occurred. No DEC Response. No corrective action required.
Spill Closed Dt: 07/21/1992
Spill Notifier: Tank Tester
Cleanup Ceased: 02/11/1992
Last Inspection: Not reported
PBS Number: Not reported
Cleanup Meets Standard: True
Recommended Penalty: Penalty Not Recommended
Spiller Cleanup Date: Not reported
Enforcement Date: Not reported
Investigation Complete: Not reported
UST Involvement: True
Spill Record Last Update: 03/28/1997
Is Updated: False
Corrective Action Plan Submitted: Not reported
True Date: Not reported
Date Spill Entered In Computer Data File: 01/31/1992
Date Region Sent Summary to Central Office: Not reported
Tank Test:
PBS Number: Not reported
Tank Number: Not reported
Test Method: Not reported
Capacity of Failed Tank: 0
Leak Rate Failed Tank: 0.00
Gross Leak Rate: Not reported
Material:
Material Class Type: 1
Quantity Spilled: 0
Units: Pounds
Unknown Qty Spilled: No
Quantity Recovered: 0
Unknown Qty Recovered: True
Material: DIESEL
Class Type: Petroleum
Chem Abstract Service Number: DIESEL
Last Date: 07/28/1994
Num Times Material Entry In File: 10625
DEC Remarks: 02/10/92: MJS TELECON TO PRICE TRUCKING. TANK FAILED 2ND TEST, PASSED 3RD TEST. 02/11/92: MJS TELECON TO PRICE TRUCKING. PERMISSION GIVEN TO BAC K FILL. COPIES OF ALL TEST REPORTS TO BE FORWARDED. LETTER TO PRICE TRUCKING. 07/21/92: MJS OBTAINED PASSING TEST REPORT FROM PBS UNIT. TEST PERFORMED ON 2/11/92. NO FURTHER ACTION BY SPILL UNIT.
Spill Cause: SLC SHUT DOWN TEST. SLC TO ISOLATE AND RETEST ON 1-31-92.

Map ID
Direction
Distance
Distance (ft.)
Elevation

MAP FINDINGS

Site Database(s) EDR ID Number
EPA ID Number

I32 PRICE TRUCKING CORP.
South 67 BEACON STREET
1/4-1/2 BUFFALO, NY 14220
1378 ft.

UST U003318306
N/A

Site 2 of 2 in cluster I

Relative:
Higher

Actual:
589 ft.

PBS UST:

PBS Number: 9-446807
SPDES Number: Not reported
Operator: PRICE TRUCKING CORP.

CBS Number: Not reported
SWIS ID: 1402

Emergency Contact: JOHN T. PRICE, JR.
(716) 822-1414

Total Tanks:

1

Owner:

PRICE LEASING CORP.
67 BEACON STREET
BUFFALO, NY 14220
(571) 822-1414

Owner Type: Corporate/Commercial

Owner Mark: First Owner

Owner Subtype: Not reported

Mailing Address: PRICE LEASING CORP.

ATTN: JOHN FRITZIUS
67 BEACON STREET
BUFFALO, NY 14220
(716) 822-1414

Tank Status: In Service

Capacity (gals): 10000

Tank Location: UNDERGROUND

Tank Id: 254342

Tank Type: Steel/carbon steel

Tank Internal: EPOXY LINER

Pipe Location: Underground

Tank External: NONE/SACRIFICIAL ANODE

Missing Data for Tank: No Missing Data

Pipe External: NONE/JACKETED

Second Containment: NONE/DOUBLED-WALLED TANK

Leak Detection: NONE/INTERSTITIAL MONITORING

Overfill Prot: Float Vent Valve, Catch Basin

Date Tested: Not reported

Date Closed: Not reported

Defeted: False

Dead Letter: False

FAMT: Fiscal amount for registration fee is correct

Total Capacity: 10000

Tank Screen: No data missing

Renew Flag: Renewal has not been printed

Certification Flag: False

Old PBS Number: Not reported

Inspected Date: 05/20/1999

Inspection Result: Not reported

Lat/long: Not reported

Facility Type: TRUCKING/TRANSPORTATION

Town or City: BUFFALO (C)

Town or City Code: 02

County Code: 14

Region: 9

PBS Number: 9-446807

Install Date: 06/01/1999

Product Stored: DIESEL

Pipe Internal: NONE

Pipe Type: GALVANIZED STEEL

Dispenser: Suction

Next Test Date: Not reported

Test Method: Not reported

Updated: True

Owner Screen: No data missing

Renewal Date: 04/01/1993

Federal ID: Not reported

Facility Screen: No data missing

Certification Date: 10/18/1999

Expiration Date: 07/28/2003

Inspector: AES

CBS Number: Not reported

Map ID
Direction
Distance
Distance (ft.)
Elevation

MAP FINDINGS

PRICE TRUCKING CORP. (Continued)

EDR ID Number
EPA ID Number

Database(s)

U003318306

SPDES Number: Not reported SWIS ID: 1402
Operator: PRICE TRUCKING CORP.
(716) 822-1414
Emergency Contact: JOHN T. PRICE, JR.
(716) 822-1414
Total Tanks: 1
Owner: PRICE LEASING CORP.
67 BEACON STREET
BUFFALO, NY 14220
(571) 822-1414
Owner Type: Corporate/Commercial
Owner Mark: First Owner
Owner Subtype: Not reported
Mailing Address: PRICE LEASING CORP.
ATTN: JOHN FRITZIUS
67 BEACON STREET
BUFFALO, NY 14220
(716) 822-1414
Tank Status: Closed - Removed
Capacity (gals): 10000
Tank Location: UNDERGROUND
Tank Id: 1
Tank Type: Steel/carbon steel
Tank Internal: NONE
Pipe Location: Underground
Tank External: PAINTED/ASPHALT COATING/NONE
Missing Data for Tank: No Missing Data
Pipe External: PAINTED/ASPHALT COATING/NONE
Second Containment: NONE/NONE
Leak Detection: NONE/NONE
Overfill Prot: None
Date Tested: 05/01/1998
Date Closed: 06/01/1999
Deleted: False
Dead Letter: False
FAMT: Fiscal amount for registration fee is correct
Total Capacity: 10000
Tank Screen: No data missing
Renew Flag: Renewal has not been printed
Certification Flag: False
Old PBS Number: Not reported
Inspected Date: 05/20/1999
Inspection Result: Not reported
Lat/Long: Not reported
Facility Type: TRUCKING/TRANSPORTATION
Town or City: BUFFALO (C)
Town or City Code: 02
County Code: 14
Region: 9
Install Date: 01/01/1981
Product Stored: DIESEL
Pipe Internal: NONE
Pipe Type: NONE
Dispenser: Suction
Next Test Date: Not reported
Test Method: HORNER
Updated: True
Owner Screen: No data missing
Renewal Date: 04/01/1993
Federal ID: Not reported
Facility Screen: No data missing
Certification Date: 10/18/1999
Expiration Date: 07/28/2003
Inspector: AES

Map ID
Direction
Distance
Distance (ft.)
Elevation

MAP FINDINGS

Site Database(s) EDR ID Number
EPA ID Number

J33 TRIANGLE ACADEMY (PS 28)
ESE 1515 SOUTH PARK
1/4-1/2 BUFFALO, NY 14220
1449 ft.

UST U003418816
N/A

Relative: Site 1 of 3 in cluster J

Lower

PBS UST:

PBS Number: 9-600435

CBS Number: Not reported

Actual:
584 ft.

SPDES Number: Not reported

SWIS ID: 1402

Operator: RICHARD COLE
(716) 828-4777

Emergency Contact: RICHARD COLE
(716) 828-4777

Total Tanks: 1

Owner: CITY OF BUFFALO BOARD OF EDUCATION
406 CITY HALL
BUFFALO, NY 14202
(716) 851-3612

Owner Type: Local Government

Owner Mark: First Owner

Owner Subtype: Not reported

Mailing Address: BUFFALO BOARD OF EDUCATION
ATTN: DAVID F. BAKER, P.E.
PLANT DEPT., 406 CITY HALL
BUFFALO, NY 14202
(716) 851-3612

Tank Status: In Service

Capacity (gals): 5140

Tank Location: UNDERGROUND, VAULTED, WITH ACCESS

Tank Id: 1

Install Date: 06/01/1998

Tank Type: Steel/carbon steel

Product Stored: NOS 1,2, OR 4 FUEL OIL

Tank Internal: NONE

Pipe Internal: NONE

Pipe Location: Aboveground

Pipe Type: STEEL/IRON

Tank External: PAINTED/ASPHALT COATING/NONE

Missing Data for Tank: No Missing Data

Pipe External: PAINTED/ASPHALT COATING/NONE

Second Containment: VAULT/CONCRETE DIKE

Leak Detection: NONE/NONE

Overfill Prot: Float Vent Valve, Product Level Gauge

Dispenser: Suction

Date Tested: Not reported

Next Test Date: Not reported

Date Closed: Not reported

Test Method: Not reported

Deleted: False

Updated: True

Dead Letter: False

Owner Screen: Minor data missing

FAMT: Fiscal amount for registration fee is correct

Total Capacity: 5140

Renewal Date: Not reported

Tank Screen: No data missing

Federal ID: Not reported

Renew Flag: Renewal has not been printed

Facility Screen: No data missing

Certification Flag: False

Certification Date: 10/04/2000

Old PBS Number: Not reported

Expiration Date: 12/24/2003

Inspected Date: 10/03/2000

Inspector: PFK

Inspection Result: Not reported

Lat/long: Not reported

Facility Type: SCHOOL

Town or City: BUFFALO (C)

Town or City Code: 02

County Code: 14

Region: 9

Map ID
Direction
Distance
Distance (ft.)
Elevation

MAP FINDINGS

Site Database(s) EDR ID Number
EPA ID Number

J34 SCHOOL 28
ESE 1515 S. PARK AVENUE
1/4-1/2 BUFFALO, NY 14240
1449 ft.

RCRIS-SQG 1000549974
FINDS NYD986868156

Relative: Site 2 of 3 in cluster J
Lower

RCRIS:
Owner: BUFFALO BOARD OF EDUCATION
(716) 851-3560
EPA ID: NYD986868156
Contact: JOHN BLAKE
(914) 681-6384
Classification: Small Quantity Generator
TSD Activities: Not reported
Violation Status: No violations found

NY MANIFEST

[Click this hyperlink](#) while viewing on your computer to access
additional NY MANIFEST detail in the EDR Site Report.

FINDS:

Other Pertinent Environmental Activity Identified at Site:
Resource Conservation and Recovery Act Information system

J35 BUFFALO SCHOOL 28
ESE 1515 SOUTH PARK
1/4-1/2 BUFFALO, NY
1449 ft.

NY Spills S103939083
N/A

Relative: Site 3 of 3 in cluster J
Lower

SPILLS:
Spill Number: 9975253
Spill Date: 06/22/1999 12:00
ID: Not reported
Region of Spill: 9
Reported to Dept: 06/27/1999 16:55
Dt Call Received: Not reported
Material Spilled: 1 Not reported
Region Close Date: Not reported
Amount Spilled: 1 Not reported
Spill Cause: Human Error
Resource Affected: On Land
Water Affected: Not reported
Spill Source: Other Non Commercial/Industrial
Facility Contact: RICHARD COLE
Facility Tele: (716) 821-1259
Investigator: MF
SWIS: 14
Caller Name: Not reported
Caller Agency: Not reported
Caller Phone: Not reported
Caller Extension: Not reported
Notifier Name: Not reported
Notifier Agency: Not reported
Notifier Phone: Not reported
Notifier Extension: Not reported
PBS: Not reported
Spiller Contact: DAVE BAKER
Spiller Phone: (716) 851-3612
Spiller: BUFFALO BOARD OF EDUCATION
Spiller Address: 406 CITY HALL
BUFFALO, NY 14220
DEC Remarks: 06/30/99: MF TELECON DAVE BAKER, BUFFALO BOARD OF EDUCATION, NOT IN,
LEFT MESSAGE. MF TELECON RICHARD COLE, PS 28, ENGINEER. HE CLAIMED HIS
DEPT CLEANED UP > 1 OF MERCURY. HE CLAIMED A BAG OF GARBAGE BROKE AND
IT SPILLED OUT. HE HAS IT IN A 4 OZ JA
R. JEAN PELLINO IS THE PRINCIPAL. 07/01/99: MF SITE INSPECTION, MET TOM
CORBETT, RICHARD COLE, AND JEAN PELLINO, SCHOOL 28. THEY PICKED UP < 1
LB OF MERCURY THAT SPILLED WHEN A GARBAGE BAG WAS PICKED UP ON THE FIRST
FLOOR BY THE STAIRWAY. TOM CHECK
ED THE SPILL AREA WITH A MERCURY SNIFFER, NO ALARM. DROPLETS OF MERCURY
WERE NOTICED IN THE AREA. CHECKED TWO POSSIBLE ROOMS WHERE MERCURY IS

Map ID
Direction
Distance
Distance (ft.)
Elevation

MAP FINDINGS

Database(s)
EDR ID Number
EPA ID Number

BUFFALO SCHOOL 28 (Continued)

S103939083

USED. FOUND MERCURY IN ONE ROOM. NO MERCURY FOUND IN THE OTHER ROOM. THE PRINCIPAL CONTACTED THE TEACHER. T EACHER CLAIMED TO HAVE THE MERCURY. TOM PICKED UP MERCURY WILL RECYCLE AS HE IS RUNNING A MERCURY RECOVERY PROGRAM FOR THE DEC. HE WILL ALSO GET A MERCURY CLEANING KIT FROM ROSWELL HOSPITAL SO THE SCHOOL CAN WASH THE SPILL AREA. TOM WILL THEN PICK U P THE RESIDUE FROM THE CLEANING KIT. NO FURTHER ACTION NECESSARY. COMPLAINT OF MERCURY SPILLAGE AT A PUBLIC SCHOOL. NO CALL TO DEC. Willing Responsible Party. Corrective action taken.

Remark:

Spill Class:

Tank Test:

PBS Number: Not reported
Tank Number: Not reported
Test Method: Not reported
Capacity of Failed Tank: Not reported
Leak Rate Failed Tank: Not reported
Gross Leak Rate: Not reported

Material:

Material Class Type: 2
Quantity Spilled: 1
Units: Pounds
Unknown Qty Spilled: Yes
Quantity Recovered: 1
Unknown Qty Recovered: False
Material: MERCURY
Class Type: Hazardous
Chem Abstract Service Number: MERCURY
Last Date: Not reported
Num Times Material Entry In File: 0

Spill Closed Dt: 07/06/1999

Spill Notifier: Citizen

Cleanup Ceased: 07/06/1999

Last Inspection: 19990701

Recommended Penalty: Penalty Not Recommended

Spiller Cleanup Dt: Not reported

Invstgn Complete: Not reported

Spill Record Last Update: 07/12/1999

Is Updated: False

Corrective Action Plan Submitted: Not reported

Date Spill Entered In Computer Data File: 06/30/1999 13:43

Date Region Sent Summary to Central Office: Not reported

True Date : Not reported

PBS Number: Not reported

Cleanup Meets Std: True

Enforcement Date: Not reported

UST Involvement: False

36
East
1/4-1/2
1453 ft.

OIL IN DRIVEWAY - COTTAGE
8 ABBOTT ROAD
BUFFALO, NY

NY Spills S102174451
N/A

Relative:
Lower

Actual:
584 ft.

SPILLS:

Spill Number: 9113044
Spill Date: 03/22/1992 12:00
ID: Not reported
Dt Call Received: Not reported
Material Spilled 1: Not reported
Spill Cause: Deliberate
Water Affected: Not reported
Facility Contact: Not reported
Investigator: RMC
Caller Name: Not reported

Region of Spill: 9
Reported to Dept: 03/25/1992 08:45

Region Close Date: Not reported
Amount Spilled 1: Not reported
Resource Affected: On Land
Spill Source: Private Dwelling
Facility Tele: Not reported
SWIS: 14
Caller Agency: Not reported

Map ID
Direction
Distance
Distance (ft.)
Elevation Site

MAP FINDINGS

Database(s) EDR ID Number
EPA ID Number

OIL IN DRIVEWAY - COTTAGE (Continued)

S102174451

Caller Phone: Not reported **Caller Extension:** Not reported
Notifier Name: Not reported **Notifier Agency:** Not reported
Notifier Phone: Not reported **Notifier Extension:** Not reported
PBS : Not reported
Spiller Contact: Not reported **Spiller Phone:** Not reported
Spiller: UNKNOWN
Spiller Address: Not reported
DEC Remarks : 03/26/92: RMC/SITE SMALL AMOUNT OF OIL IN DRIVEWAY, PLACED ABSORBANT,
TALKED TO MRS CLANCY ABOUT THE PROBLEM. CLOSE OUT.
Remark: PERSON CHANGED OIL AND DRAINED ONTO DRIVEWAY. LANDLORD IS CARL
NEIDLEMEIER 8960858
Spill Class: Not reported
Tank Test:
 PBS Number: Not reported
 Tank Number: Not reported
 Test Method: Not reported
 Capacity of Failed Tank: Not reported
 Leak Rate Failed Tank: Not reported
 Gross Leak Rate: Not reported
Material:
 Material Class Type: 1
 Quantity Spilled: 0
 Units: Gallons
 Unknown Qty Spilled: No
 Quantity Recovered: 0
 Unknown Qty Recovered: False
 Material: WASTE OIL
 Class Type: Petroleum
 Chem Abstract Service Number: WASTE OIL
 Last Date: 09/27/1994
 Num Times Material Entry In File: 9509
Spill Closed Dt: 03/26/1992
Spill Notifier: Affected Persons **PBS Number:** Not reported
Cleanup Ceased: 03/26/1992
Last Inspection: 19920326 **Cleanup Meets Std:** True
Recommended Penalty: Penalty Not Recommended
Spiller Cleanup Dt: Not reported **Enforcement Date:** Not reported
Invstgn Complete: Not reported **UST Involvement:** False
Spill Record Last Update: 04/13/1992
Is Updated: False
Corrective Action Plan Submitted: Not reported
Date Spill Entered In Computer Data File: 03/25/1992
Date Region Sent Summary to Central Office: Not reported
True Date : Not reported

K37 **AURORA SYSTEMS INC**
South 88 BEACON ST BOX 709
1/4-1/2 BUFFALO, NY 14220
1504 ft.

Relative:
Higher

Actual:
589 ft.

Site 1 of 2 in cluster K

RCRIS-SQG 1000554684
FINDS NYD986971570

Map ID
Direction
Distance
Distance (ft.)
Elevation

MAP FINDINGS

AURORA SYSTEMS INC (Continued)

EDR ID Number
EPA ID Number

Database(s)

1000554684

RCRIS:

Owner: CARLENE HUNT & SYLELLAN CORP
(716) 827-8911

EPA ID: NYD986971570

Contact: Not reported

Classification: Small Quantity Generator

TSDF Activities: Not reported

Violation Status: No violations found

NY MANIFEST

Click this hyperlink while viewing on your computer to access
additional NY MANIFEST detail in the EDR Site Report.

FINDS:

Other Pertinent Environmental Activity Identified at Site:
Resource Conservation and Recovery Act information system

K38
South
1/4-1/2
1532 ft.

BEACON STREET
35 BEACON STREET
BUFFALO, NY

NY Spills S102174084
N/A

Site 2 of 2 in cluster K

Relative:
Higher

Actual:
589 ft.

SPILLS:

Spill Number: 9104527
Spill Date: 09/26/1991 23:30
ID: Not reported

Drill Call Received: Not reported

Material Spilled 1: Not reported

Spill Cause: Unknown

Water Affected: Not reported

Facility Contact: Not reported

Investigator: JDC

Caller Name: Not reported

Caller Phone: Not reported

Notifier Name: Not reported

Notifier Phone: Not reported

PBS: Not reported

Spiller Contact: Not reported

Spiller: Not reported

Spiller Address: Not reported

DEC Remarks: 08/07/91: JDC MET W/ OFFICER MATURSKI AND DISCOVERED THAT CITY WATER
AUTHORITY HAD REPAIRED A WATER MAIN THE NITE OF THE ALLEGED DUMPING. NO
FURTHER ACTION IS REQUIRED.

Remark: DUMPING AND BURIAL OF UNKNOWN MATERIAL S)

Spill Class: Not reported

Tank Test:

PBS Number: Not reported

Tank Number: Not reported

Test Method: Not reported

Capacity of Failed Tank: Not reported

Leak Rate Failed Tank: Not reported

Gross Leak Rate: Not reported

Material:

Material Class Type: 1

Quantity Spilled: 0

Region of Spill: 9
Reported to Dept: 07/27/1991 09:41

Region Close Date: Not reported

Amount Spilled 1: Not reported

Resource Affected: On Land

Spill Source: Unknown

Facility Tele: Not reported

SWIS: 14

Caller Agency: Not reported

Caller Extension: Not reported

Notifier Agency: Not reported

Notifier Extension: Not reported

Spiller Phone: Not reported

Map ID
Direction
Distance
Distance (ft.)
Elevation

MAP FINDINGS

Database(s)
EDR ID Number
EPA ID Number

BEACON STREET (Continued)

S102174084

Units: Not reported
Unknown Qty Spilled: No
Quantity Recovered: 0
Unknown Qty Recovered: True
Material: UNKNOWN PETROLEUM
Class Type: Petroleum
Chem Abstract Service Number: UNKNOWN PETROLEUM
Last Date: 09/29/1994
Num Times Material Entry In File: 16414
Spill Closed Dt: 08/07/1991
Spill Notifier: Citizen
Cleanup Ceased: 08/07/1991
Last Inspection: 19910807
Recommended Penalty: Penalty Not Recommended
Spiller Cleanup Dt: Not reported
Invstgn Complete: Not reported
Spill Record Last Update: 08/07/1991
Is Updated: False
Corrective Action Plan Submitted: Not reported
Date Spill Entered In Computer Data File: 07/29/1991
Date Region Sent Summary to Central Office: Not reported
True Date: Not reported
PBS Number: Not reported
Cleanup Meets Std: True
Enforcement Date: Not reported
UST Involvement: False

L39
ENE
1/4-1/2
1580 ft.

ABANDONED DRUMS
60 BAILEY AVENUE
BUFFALO, NY

NY Spills S102174654
N/A

Site 1 of 2 in cluster L

Relative:
Lower

Actual:
585 ft.

SPILLS:

Spill Number: 9203666
Spill Date: 06/23/1992 12:00
ID: Not reported
Dt Call Received: Not reported
Material Spilled: Not reported
Spill Cause: Abandoned Drums
Water Affected: Not reported
Facility Contact: Not reported
Investigator: RMC
Caller Name: Not reported
Caller Phone: Not reported
Notifier Name: Not reported
Notifier Phone: Not reported
PBS: Not reported
Spiller Contact: Not reported
Spiller: AUTO CHEMICAL CO
Spiller Address: 200 MAIN STREET
BUFFALO, NY

Region of Spill: 9
Reported to Dept: 06/26/1992 09:30

Region Close Date: Not reported
Amount Spilled: Not reported
Resource Affected: On Land
Spill Source: Unknown
Facility Tele: Not reported
SWIS: 14
Caller Agency: Not reported
Caller Extension: Not reported
Notifier Agency: Not reported
Notifier Extension: Not reported

Spiller Phone: (716) 632-1117

DEC Remarks: 06/26/92: RMC/SAC/POWERS SONYSITE TWO DRUMS WITH WASTE OIL LEFT AT CAR WASH GOT NUMBER OFF DRUMS, WILL ASK THEM TO DISPOSE OF. IF THEY DON T, TOLD MR. POWER THAT HE WAS RESPONSIBLE. 07/01/92: RMC/JOHN CARUSO/PHONE WILL PICK UP AND DISPOSE OF. 07/07/92: RMC/SITE DRUMS NOT YET REMOVED. 07/14/92: RMC/SITE DRUMS REMOVED TO BUFFALO AUTO WRECKING FOR USED OIL BURNER RECEIPTS TO FOLLOW AS PER 7/16 CONVERSATION WITH JOHN CARUSO...CLOSE OUT.
Remark: TWO DRUMS, A 55 GALLON AND 20 GALLON LEFT WITH USED OIL.
Spill Class: Known release that creates potential for fire or hazard. DEC Response. Willing Responsible Party. Corrective action taken.

Tank Test:

Map ID
Direction
Distance
Distance (ft.)
Elevation Site

MAP FINDINGS

Database(s) EDR ID Number
EPA ID Number

ABANDONED DRUMS (Continued)

S102174654

PBS Number: Not reported
Tank Number: Not reported
Test Method: Not reported
Capacity of Failed Tank: Not reported
Leak Rate Failed Tank: Not reported
Gross Leak Rate: Not reported
Material:
Material Class Type: 1
Quantity Spilled: 85
Units: Gallons
Unknown Qty Spilled: 85
Quantity Recovered: 0
Unknown Qty Recovered: False
Material: WASTE OIL
Class Type: Petroleum
Chem Abstract Service Number: WASTE OIL
Last Date: 09/27/1994
Num Times Material Entry In File: 9509
Spill Closed Dt: 07/14/1992
Spill Notifier: Affected Persons PBS Number: Not reported
Cleanup Ceased: 07/14/1992
Last Inspection: 19920714 Cleanup Meets Std: True
Recommended Penalty: Penalty Not Recommended
Spiller Cleanup Dt: Not reported Enforcement Date: Not reported
Invstgn Complete: Not reported UST Involvement: False
Spill Record Last Update: 08/06/1992
Is Updated: False
Corrective Action Plan Submitted: Not reported
Date Spill Entered In Computer Data File: 07/01/1992
Date Region Sent Summary to Central Office: Not reported
True Date: Not reported

M40
SSW
1/4-1/2
1608 ft.

GUZMAN FRANCISCO
259 ABBY ST
BUFFALO, NY 14220

RCRIS-SQG 1001818221
FINDS NYR000077339

Relative:
Equal

Site 1 of 2 in cluster M

Actual:
587 ft.

RCRIS:
Owner: FRANCISCO GUZMAN
(716) 825-6375
EPA ID: NYR000077339
Contact: DENNIS SUTTON
(716) 851-4852

Classification: Small Quantity Generator
TSDF Activities: Not reported
Violation Status: No violations found

NY MANIFEST

Click this hyperlink while viewing on your computer to access additional NY MANIFEST detail in the EDR Site Report.

Map ID
Direction
Distance
Distance (ft.)
Elevation

MAP FINDINGS

GUZMAN FRANCISCO (Continued)

EDR ID Number
EPA ID Number

1001818221

FINDS:

Other Pertinent Environmental Activity Identified at Site:
Resource Conservation and Recovery Act Information system

M41
SSW
1/4-1/2
1608 ft.

TANK AT RESIDENCE
259 ABBY STREET
BUFFALO, NY

LTANKS S104515884
N/A

Site 2 of 2 in cluster M

Relative:
Equal

Actual:
587 ft.

LTANKS:

Spill Number: 9975415
Spill Date: 09/16/1999 12:30
ID: Not reported
Material Spilled 1: Not reported
Region Close Dt: Not reported
Resource Affectd: Groundwater
Spill Cause: Tank Failure
Water Affected: Not reported
Facility Contact: Not reported
Investigator: JFO
Caller Name: Not reported
Caller Phone: Not reported
Notifier Name: Not reported
Notifier Phone: Not reported
PBS: Not reported
Spiller Contact: JIM SMITH
Spiller: CITY OF BUFFALO/PLANNING
Spiller Address: 901 CITY HALL/65 NIAGARA
BUFFALO, NY 14202
Spill Class: Known release with minimal potential for fire or hazard. DEC Response.
Willing Responsible Party. Corrective action taken.
Spill Closed Dt: 02/09/2000
Spill Notifier: Local Agency
Cleanup Ceased: Not reported
Last Inspection: 19990916
Cleanup Meets Standard: True
Recommended Penalty: Penalty Not Recommended
Spiller Cleanup Date: Not reported
Enforcement Date: Not reported
Investigation Complete: Not reported
UST Involvement: False
Spill Record Last Update: 02/09/2000
Is Updated: False
Corrective Action Plan Submitted: Not reported
True Date: Not reported
Date Spill Entered In Computer Data File: 09/16/1999 12:46
Date Region Sent Summary to Central Office: Not reported
Tank Test:
PBS Number: Not reported
Tank Number: Not reported
Test Method: Not reported
Capacity of Failed Tank: Not reported
Leak Rate Failed Tank: Not reported
Gross Leak Rate: Not reported
Material:
Material Class Type: 1
Quantity Spilled: 0

Region of Spill: 9
Reported to Dept: 09/16/1999 12:40
Date Call Received: Not reported
Amount Spilled 1: Not reported
Spill Source: Private Dwelling
Facility Tele: Not reported
SWIS: 14
Caller Agency: Not reported
Caller Extension: Not reported
Notifier Agency: Not reported
Notifier Extension: Not reported
Spiller Phone: (716) 851-4852
PBS Number: Not reported

Map ID
Direction
Distance
Distance (ft.)
Elevation

MAP FINDINGS

TANK AT RESIDENCE (Continued)

EDR ID Number
EPA ID Number

Database(s)

S104515884

Units: Gallons
Unknown Qty Spilled: No
Quantity Recovered: 0
Unknown Qty Recovered: True
Material: #2 FUEL OIL
Class Type: Petroleum
Chem Abstract Service Number: #2 FUEL OIL
Last Date: 12/07/1994
Num Times Material Entry In File: 24464
Spill Cause: UNCOVERED UST WHILE DOING EXCAVATION WORK

[Click this hyperlink](#) while viewing on your computer to access additional LTANKS detail in the EDR Site Report.

L42
ENE
1/4-1/2
1609 ft.

NEW YORK TELEPHONE CO
64 BAILEY AVE
BUFFALO, NY 14220

RCRIS-SQG 1000791442
FINDS NYD987029519
UST
LTANKS

Relative:
Lower

Site 2 of 2 in cluster L

Actual:
584 ft.

RCRIS:

Owner: NEW YORK TELEPHONE CO
(518) 471-6424
EPA ID: NYD987029519
Contact: JAMES PERTIERRA
(518) 471-6424

Classification: Conditionally Exempt Small Quantity Generator
TSDF Activities: Not reported
Violation Status: No violations found

NY MANIFEST

[Click this hyperlink](#) while viewing on your computer to access additional NY MANIFEST detail in the EDR Site Report.

FINDS:

Other Pertinent Environmental Activity Identified at Site:
Resource Conservation and Recovery Act Information system

LTANKS:

Spill Number: 8607866
Spill Date: 03/23/1987 16:30
ID: Not reported
Material Spilled 1: Not reported
Region Close Dt: Not reported
Resource Affected: Groundwater
Spill Cause: Tank Test Failure
Water Affected: Not reported
Facility Contact: Not reported
Investigator: JDC
Caller Name: Not reported
Caller Phone: Not reported
Notifier Name: Not reported
Notifier Phone: Not reported
PBS: Not reported
Spiller Contact: Not reported
Spiller: NY TELEPHONE
Spiller Address: BUFFALO, NY

Region of Spill: 9
Reported to Dept: 03/24/1987 13:30
Date Call Received: Not reported
Amount Spilled 1: Not reported

Spill Source: Other Commercial/Industrial
Facility Tele: Not reported
SWIS: 14
Caller Agency: Not reported
Caller Extension: Not reported
Notifier Agency: Not reported
Notifier Extension: Not reported
Spiller Phone: Not reported

Map ID
Direction
Distance
Distance (ft.)
Elevation

MAP FINDINGS

NEW YORK TELEPHONE CO (Continued)

EDR ID Number
EPA ID Number

Database(s)

1000791442

Spill Class: Not reported
Spill Closed Dt: 07/31/1987
Spill Notifier: Tank Tester
Cleanup Ceased: 07/31/1987
Last Inspection: 19870731
Cleanup Meets Standard: True
Recommended Penalty: Penalty **Not Recommended**
Spiller Cleanup Date: Not reported
Enforcement Date: Not reported
Investigation Complete: Not reported
UST Involvement: True
Spill Record Last Update: 08/11/1987
Is Updated: False
Corrective Action Plan Submitted: Not reported
True Date: Not reported
Date Spill Entered In Computer Data File: 03/30/1987
Date Region Sent Summary to Central Office: Not reported
Tank Test:
PBS Number: 7-103152
Tank Number: Not reported
Test Method: Not reported
Capacity of Failed Tank: 0
Leak Rate Failed Tank: 0.00
Gross Leak Rate: Not reported
Material:
Material Class Type: 1
Quantity Spilled: 0
Units: Gallons
Unknown Qty Spilled: No
Quantity Recovered: 0
Unknown Qty Recovered: False
Material: DIESEL
Class Type: Petroleum
Chem Abstract Service Number: DIESEL
Last Date: 07/28/1994
Num Times Material Entry In File: 10625
DEC Remarks: / / : TELECON 03/24/87, TANK TO BE ISOLATED AND RETESTED. / / : JDC
TELCON W/ GEORGE RAMEE, NT TEL 6/25/87 - HE WILL BE FORWARDIG A SCHEDUAL
FOR ALL TANK REMOVALS AND REPLACEMENTS. / / : LQR SITE INSP. 07/31/87
TANK REMOVED SOIL CLEAN AND TO BE USED AS FILL IN EXCAVATION.
Spill Cause: TANK FAILURE RATE 0.111 3000 GAL TANK

PBS UST:

PBS Number: 9-418404
SPDES Number: Not reported
Operator: NEW YORK TELEPHONE
(716) 852-2622
Emergency Contact: MIKE MULLANEY
(716) 852-2622
Total Tanks: 0
Owner: NEW YORK TELEPHONE
158 STATE ST. RM 400A
ALBANY, NY 12207
(716) 852-2622
Owner Type: Corporate/Commercial
Owner Mark: First Owner
Owner Subtype: New York Telephone
Mailing Address: NEW YORK TELEPHONE
CBS Number: Not reported
SWIS ID: 1402

Map ID
Direction
Distance
Distance (ft.)
Elevation

MAP FINDINGS:

NEW YORK TELEPHONE CO (Continued)

EDR ID Number
EPA ID Number

Database(s)

1000791442

ATTN: MIKE MULLANEY
158 STATE ST. RM 400A
ALBANY, NY 12207
(716) 852-2622

Tank Status: Closed Prior to 04/91 (Either Closed In-Place or Removed)
Capacity (gals): 2000
Tank Location: UNDERGROUND
Tank Id: 1
Tank Type: Steel/carbon steel
Tank Internal: Not reported
Pipe Location: 1
Tank External: Not reported
Missing Data for Tank: Minor Data Missing
Pipe External: Not reported
Second Containment: NONE
Leak Detection: NONE
Overfill Prot: 2
Date Tested: Not reported
Date Closed: Not reported
Deleted: False
Dead Letter: False
FAMT: Fiscal amount for registration fee is correct
Total Capacity: 0
Tank Screen: 0
Renew Flag: Renewal has not been printed
Certification Flag: False
Old PBS Number: Not reported
Inspected Date: Not reported
Inspection Result: Not reported
Lat/long: Not reported
Facility Type: UTILITY
Town or City: BUFFALO (C)
Town or City Code: 02
County Code: 14
Region: 9

Install Date: 01/01/1954
Product Stored: DIESEL
Pipe Internal: Not reported
Pipe Type: STEEL/IRON
Dispenser: Suction
Next Test Date: Not reported
Test Method: Not reported
Updated: False
Owner Screen: No data missing
Renewal Date: 03/18/1992
Federal ID: Not reported
Facility Screen: No data missing
Certification Date: 11/04/1992
Expiration Date: 08/26/1997
Inspector: Not reported

PBS Number: 9-418404
SPDES Number: Not reported
Operator: NEW YORK TELEPHONE
(716) 852-2622
Emergency Contact: MIKE MULLANEY
(716) 852-2622
Total Tanks: 0
Owner: NEW YORK TELEPHONE
158 STATE ST. RM 400A
ALBANY, NY 12207
(716) 852-2622
Owner Type: Corporate/Commercial
Owner Mark: First Owner
Owner Subtype: New York Telephone
Mailing Address: NEW YORK TELEPHONE
ATTN: MIKE MULLANEY
158 STATE ST. RM 400A
ALBANY, NY 12207
(716) 852-2622
Tank Status: Closed Prior to 04/91 (Either Closed In-Place or Removed)
Capacity (gals): 6000

CBS Number: Not reported
SWIS ID: 1402

Map ID
Direction
Distance
Distance (ft.)
Elevation Site

MAP FINDINGS

Database(s) EDR ID Number
EPA ID Number

NEW YORK TELEPHONE CO (Continued)

1000791442

Tank Location:	UNDERGROUND	Install Date:	01/01/1954
Tank Id:	2	Product Stored:	LEADED GASOLINE
Tank Type:	Steel/carbon steel	Pipe Internal:	Not reported
Tank Internal:	Not reported	Pipe Type:	STEEL/IRON
Pipe Location:	1		
Tank External:	Not reported		
Missing Data for Tank:	Minor Data Missing		
Pipe External:	Not reported		
Second Containment:	NONE		
Leak Detection:	NONE		
Overfill Prot:	2	Dispenser:	Suction
Date Tested:	Not reported	Next Test Date:	Not reported
Date Closed:	Not reported	Test Method:	Not reported
Deleted:	False	Updated:	False
Dead Letter:	False	Owner Screen:	No data missing
FAMT:	Fiscal amount for registration fee is correct		
Total Capacity:	0	Renewal Date:	03/18/1992
Tank Screen:	0	Federal ID:	Not reported
Renew Flag:	Renwal has not been printed	Facility Screen:	No data missing
Certification Flag:	False	Certification Date:	11/04/1992
Old PBS Number:	Not reported	Expiration Date:	08/26/1997
Inspected Date:	Not reported	Inspector:	Not reported
Inspection Result:	Not reported		
Lat/long:	Not reported		
Facility Type:	UTILITY		
Town or City:	BUFFALO (C)		
Town or City Code:	02		
County Code:	14		
Region:	9		
PBS Number:	9-418404	CBS Number:	Not reported
SPDES Number:	Not reported	SWIS ID:	1402
Operator:	NEW YORK TELEPHONE (716) 852-2622		
Emergency Contact:	MIKE MULLANEY (716) 852-2622		
Total Tanks:	0		
Owner:	NEW YORK TELEPHONE 158 STATE ST. RM 400A ALBANY, NY 12207 (716) 852-2622		
Owner Type:	Corporate/Commercial		
Owner Mark:	First Owner		
Owner Subtype:	New York Telephone		
Mailing Address:	NEW YORK TELEPHONE ATTN: MIKE MULLANEY 158 STATE ST. RM 400A ALBANY, NY 12207 (716) 852-2622		
Tank Status:	Closed Prior to 04/91 (Either Closed In-Place or Removed)	Install Date:	01/01/1954
Capacity (gals):	6000	Product Stored:	UNLEADED GASOLINE
Tank Location:	UNDERGROUND	Pipe Internal:	Not reported
Tank Id:	3	Pipe Type:	STEEL/IRON
Tank Type:	Steel/carbon steel		
Tank Internal:	Not reported		
Pipe Location:	1		
Tank External:	Not reported		

Map ID
Direction
Distance
Distance (ft.)
Elevation

MAP FINDINGS

NEW YORK TELEPHONE CO (Continued)

EDR ID Number
EPA ID Number

Database(s)

1000791442

Missing Data for Tank:	Minor Data Missing		
Pipe External:	Not reported		
Second Containment:	NONE		
Leak Detection:	NONE		
Overfill Prot:	2	Dispenser:	Suction
Date Tested:	Not reported	Next Test Date:	Not reported
Date Closed:	Not reported	Test Method:	Not reported
Deleted:	False	Updated:	False
Dead Letter:	False	Owner Screen:	No data missing
FAMT:	Fiscal amount for registration fee is correct		
Total Capacity:	0	Renewal Date:	03/18/1992
Tank Screen:	0	Federal ID:	Not reported
Renew Flag:	Renwal has not been printed	Facility Screen:	No data missing
Certification Flag:	False	Certification Date:	11/04/1992
Old PBS Number:	Not reported	Expiration Date:	08/26/1997
Inspected Date:	Not reported	Inspector:	Not reported
Inspection Result:	Not reported		
Lat/long:	Not reported		
Facility Type:	UTILITY		
Town or City:	BUFFALO (C)		
Town or City Code:	02		
County Code:	14		
Region:	9		
PBS Number:	9-418404	CBS Number:	Not reported
SPDES Number:	Not reported	SWIS ID:	1402
Operator:	NEW YORK TELEPHONE (716) 852-2622		
Emergency Contact:	MIKE MULLANEY (716) 852-2622		
Total Tanks:	0		
Owner:	NEW YORK TELEPHONE 158 STATE ST. RM 400A ALBANY, NY 12207 (716) 852-2622		
Owner Type:	Corporate/Commercial		
Owner Mark:	First Owner		
Owner Subtype:	New York Telephone		
Mailing Address:	NEW YORK TELEPHONE ATTN: MIKE MULLANEY 158 STATE ST. RM 400A ALBANY, NY 12207 (716) 852-2622		
Tank Status:	Closed - Removed	Install Date:	01/01/1954
Capacity (gals):	500	Product Stored:	OTHER
Tank Location:	UNDERGROUND	Pipe Internal:	NONE
Tank Id:	4	Pipe Type:	STEEL/IRON
Tank Type:	Steel/carbon steel		
Tank Internal:	NONE		
Pipe Location:	Underground		
Tank External:	NONE/PAINTED/ASPHALT COATING		
Missing Data for Tank:	No Missing Data		
Pipe External:	NONE/NONE		
Second Containment:	NONE/NONE		
Leak Detection:	NONE/NONE		
Overfill Prot:	None	Dispenser:	Suction
Date Tested:	Not reported	Next Test Date:	Not reported

Map ID
Direction
Distance
Distance (ft.)
Elevation Site

MAP FINDINGS

Database(s) EDR ID Number
EPA ID Number

NEW YORK TELEPHONE CO (Continued)

1000791442

Date Closed:	12/01/1992	Test Method:	Not reported
Deleted:	False	Updated:	True
Dead Letter:	False	Owner Screen:	No data missing
FAMT:	Fiscal amount for registration fee is correct		
Total Capacity:	0	Renewal Date:	03/18/1992
Tank Screen:	0	Federal ID:	Not reported
Renew Flag:	Renwal has not been printed	Facility Screen:	No data missing
Certification Flag:	False	Certification Date:	11/04/1992
Old PBS Number:	Not reported	Expiration Date:	08/26/1997
Inspected Date:	Not reported	Inspector:	Not reported
Inspection Result:	Not reported		
Leaving:	Not reported		
Facility Type:	UTILITY		
Town or City:	BUFFALO (C)		
Town or City Code:	02		
County Code:	14		
Region:	9		
PBS Number:	9-418404	CBS Number:	Not reported
SPDES Number:	Not reported	SWIS ID:	1402
Operator:	NEW YORK TELEPHONE (716) 852-2622		
Emergency Contact:	MIKE MULLANEY (716) 852-2622		
Total Tanks:	0		
Owner:	NEW YORK TELEPHONE 158 STATE ST. RM 400A ALBANY, NY 12207 (716) 852-2622		
Owner Type:	Corporate/Commercial		
Owner Mark:	First Owner		
Owner Subtype:	New York Telephone		
Mailing Address:	NEW YORK TELEPHONE ATTN: MIKE MULLANEY 158 STATE ST. RM 400A ALBANY, NY 12207 (716) 852-2622		
Tank Status:	Closed - Removed	Install Date:	02/01/1978
Capacity (gals):	6000	Product Stored:	UNLEADED GASOLINE
Tank Location:	UNDERGROUND	Pipe Internal:	NONE
Tank Id:	5	Pipe Type:	STEEL/IRON
Tank Type:	Steel/carbon steel		
Tank Internal:	NONE		
Pipe Location:	Underground		
Tank External:	NONE/PAINTED/ASPHALT COATING		
Missing Data for Tank:	No Missing Data		
Pipe External:	NONE/NONE		
Second Containment:	NONE/NONE		
Leak Detection:	NONE/NONE		
Overfill Prot:	None	Dispenser:	Suction
Date Tested:	03/01/1987	Next Test Date:	Not reported
Date Closed:	12/01/1992	Test Method:	PETRO-TITE
Deleted:	False	Updated:	True
Dead Letter:	False	Owner Screen:	No data missing
FAMT:	Fiscal amount for registration fee is correct		
Total Capacity:	0	Renewal Date:	03/18/1992
Tank Screen:	0	Federal ID:	Not reported

Map ID
Direction
Distance
Distance (ft.)
Elevation

MAP FINDINGS

NEW YORK TELEPHONE CO (Continued)

EDR ID Number
EPA ID Number

Database(s)

1000791442

Renew Flag:	Renwal has not been printed	Facility Screen:	No data missing
Certification Flag:	False	Certification Date:	11/04/1992
Old PBS Number:	Not reported	Expiration Date:	08/26/1997
Inspected Date:	Not reported	Inspector:	Not reported
Inspection Result:	Not reported		
Lat/Long:	Not reported		
Facility Type:	UTILITY		
Town or City:	BUFFALO (C)		
Town or City Code:	02		
County Code:	14		
Region:	9		

This is the most recent NY PBS data for this site.

[Click this hyperlink](#) while viewing on your computer to access
1 additional NY PBS record(s) in the EDR Site Report.

N43
East
1/4-1/2
1617 ft.

IN FRONT OF
31 ABBOTT STREET
BUFFALO, NY

NY Spills S106002878
N/A

Site 1 of 2 in cluster N

Relative:
Lower

SPILLS:

Actual:
583 ft.

Spill Number:	0275027	Region of Spill:	9
Tank Number:	Not reported	Tank Size :	Not reported
Test Method:	Not reported	Leak Rate:	Not reported
Spill Date:	04/19/2002	Reported to Dept:	Not reported
ID:	4725		
Date Call Received:	04/19/2002		
Region Close Date :	04/30/2002		
Material Spilled 1:	UNKNOWN MATERIAL	Amount Spilled 1 :	275 Gal.
Spill Cause:	ON LAND	Resource Affected:	ON LAND
Water Affected:	Not reported	Spill Source:	UNKNOWN

N44
East
1/4-1/2
1617 ft.

MR. SOFTEE
31 ABBOTT ROAD
BUFFALO, NY

NY Spills S104498075
N/A

Site 2 of 2 in cluster N

Relative:
Lower

SPILLS:

Actual:
583 ft.

Spill Number:	9200960	Region of Spill:	9
Spill Date:	04/23/1992 12:00	Reported to Dept:	04/24/1992 11:47
ID:	Not reported		
Date Call Received:	Not reported	Region Close Date	Not reported
Material Spilled 1	Not reported	Amount Spilled 1 :	Not reported
Spill Cause:	Housekeeping	Resource Affected:	On Land
Water Affected:	Not reported	Spill Source:	Other Commercial/Industrial
Facility Contact:	Not reported	Facility Tele:	Not reported
Investigator:	SAC	SWIS:	14
Caller Name:	Not reported	Caller Agency:	Not reported
Caller Phone:	Not reported	Caller Extension:	Not reported
Notifier Name:	Not reported	Notifier Agency:	Not reported
Notifier Phone:	Not reported	Notifier Extension:	Not reported
PBS :	Not reported		
Spiller Contact:	Not reported	Spiller Phone:	(716) 825-8080
Spiller:	JOE FABI		

Map ID
Direction
Distance
Distance (ft.)
Elevation

MAP FINDINGS

MR. SOFTEE (Continued)

EDR ID Number
EPA ID Number

Database(s)

S104498075

Spiller Address: 31 ABBOTT ROAD
BUFFALO, NY

DEC Remarks : 04/27/92: SAC INSPECT SITE, WASTE OIL FOUND SPILLED,SEWER DRAINS IN
GARAGE MUST BE DIE TESTED,CONTAMINATED SOIL MUST BE REMOVED.DISP. LETTER
HAS BEEN DRAFTED. 06/01/92: SAC INSPECT SITE, AREA WHERE OIL WAS
SPILLED HAS BEEN CLEANED UP. WASTE OIL STO
RAGE HAS BEEN MOVED INSIDE.

Remark: WASTE OIL SPILLED INSIDE AND OUTSIDE VEHICLE GARAGE

Spill Class: Known release with minimal potential for fire or hazard. DEC Response.
Willing Responsible Party. Corrective action taken.

Tank Test:

PBS Number: Not reported
Tank Number: Not reported
Test Method: Not reported
Capacity of Failed Tank: Not reported
Leak Rate Failed Tank: Not reported
Gross Leak Rate: Not reported

Material:

Material Class Type: 1
Quantity Spilled: 0
Units: Pounds
Unknown Qty Spilled: No
Quantity Recovered: 0
Unknown Qty Recovered: True
Material: WASTE OIL
Class Type: Petroleum
Chem Abstract Service Number: WASTE OIL
Last Date: 09/27/1994
Num Times Material Entry In File: 9509

Spill Closed Dt: 06/01/1992

Spill Notifier: Health Department

PBS Number: Not reported

Cleanup Ceased: 06/01/1992

Last Inspection: 19920529

Cleanup Meets Std:True

Recommended Penalty: Penalty Not Recommended

Spiller Cleanup Dt:Not reported

Enforcement Date: Not reported

Instgn Complete:Not reported

UST Involvement: False

Spill Record Last Update: 12/13/2001

Is Updated: False

Corrective Action Plan Submitted: Not reported

Date Spill Entered In Computer Data File: 04/27/1992

Date Region Sent Summary to Central Office: Not reported

True Date : Not reported

O45
ESE
1/4-1/2
1701 ft.

AUTO ZONE STORE
SOUTH PARK / GOOD STREET
BUFFALO, NY

NY Spills S102561473
N/A

Site 1 of 2 in cluster O

Relative:
Lower

SPILLS:

Actual:
584 ft.

Spill Number: 9701078
Spill Date: 04/14/1997 14:58
ID: Not reported
Dt Call Received: Not reported
Material Spilled: 1 Not reported
Spill Cause: Unknown
Water Affected: Not reported
Facility Contact: MIKE MCCOWEN
Investigator: MF

Region of Spill: 9
Reported to Dept: 04/14/1997 15:15

Region Close Date: Not reported
Amount Spilled 1 : Not reported
Resource Affected: On Land
Spill Source: Other Commercial/Industrial
Facility Tele: (716) 681-1600
SWIS: 14

Map ID
Direction
Distance
Distance (ft.)
Elevation

MAP FINDINGS

Database(s)
EDR ID Number
EPA ID Number

AUTO ZONE STORE (Continued)

S102561473

Caller Name: Not reported

Caller Agency: Not reported

Caller Phone: Not reported

Caller Extension: Not reported

Notifier Name: Not reported

Notifier Agency: Not reported

Notifier Phone: Not reported

Notifier Extension: Not reported

PBS : Not reported

Spiller Contact: Not reported

Spiller Phone: Not reported

Spiller: NONE

Spiller Address: Not reported

DEC Remarks : 04/14/97: MF SN AFTER AN ANONYMOUS CALL THAT CONTRACTOR IS PUTTING
CONTAMINATED SOIL UST S TANKS BACK IN EXCAVATION. SITE IS FUTURE AUTO
ZONE PARTS STORE). MET WITH MIKE MCCOWAN, KULBACK CONSTRUCTION. THEY
HAVE BEEN HAVING PROBLEMS WITH NEIGHBORS,
IE CALLS TO POLICE REGARDING NOISE ETC. SITE WAS A ONCE AUTO DEALERSHIP.
THEY FOUND 1-30 GALLON POSSIBLE HYDRAULIC OIL TANK FROM LIFT. NO UST S
OR CONTAMINATED SOIL. I WALKED OVER SITE, DID NOT NOTICE ANY EVIDENCE OF
THE COMPLAINTS COMMENTS, NO FURT
HER ACTION NECESSARY.

Remark: CALLER COMPLAINS OF CONSTRUCTION COMPANY COVERING UP TANKS CONTAMINATED
SOIL AT CONSTRUCTION SITE.

Spill Class: No spill occured. No DEC Response. No corrective action required.

Tank Test:

PBS Number: Not reported

Tank Number: Not reported

Test Method: Not reported

Capacity of Failed Tank: Not reported

Leak Rate Failed Tank: Not reported

Gross Leak Rate: Not reported

Material:

Material Class Type: 4

Quantity Spilled: 0

Units: Gallons

Unknown Qty Spilled: No

Quantity Recovered: 0

Unknown Qty Recovered: False

Material: UNKNOWN MATERIAL

Class Type: Unknown

Chem Abstract Service Number: UNKNOWN MATERIAL

Last Date: 11/09/1994

Num Times Material Entry In File: 9140

Spill Closed Dt: 04/28/1997

Spill Notifier: Citizen

PBS Number: Not reported

Cleanup Ceased: 04/28/1997

Last Inspection: 19970414

Cleanup Meets Std: True

Recommended Penalty: Penalty Not Recommended

Spiller Cleanup Dt: Not reported

Enforcement Date: Not reported

Invstgn Complete: Not reported

UST Involvement: False

Spill Record Last Update: 04/29/1997

Is Updated: False

Corrective Action Plan Submitted: Not reported

Date Spill Entered In Computer Data File: 04/24/1997

Date Region Sent Summary to Central Office: Not reported

True Date: Not reported

Map ID
Direction
Distance
Distance (ft.)
Elevation

MAP FINDINGS

O46
ESE
1/4-1/2
1797 ft.

CHECKER CAB COMPANY
1570 SOUTH PARK
BUFFALO, NY

Database(s)
EDR ID Number
EPA ID Number

NY Spills S104497598
N/A

Relative:
Lower

Site 2 of 2 in cluster O

Actual:
584 ft.

SPILLS:

Spill Number: 8708350
Spill Date: 12/29/1987 12:30
ID: Not reported

Region of Spill: 9
Reported to Dept: 12/29/1987 12:30

DI Call Received: Not reported
Material Spilled 1: Not reported
Spill Cause: Housekeeping
Water Affected: Not reported
Facility Contact: Not reported
Investigator: JDC

Region Close Date: Not reported
Amount Spilled 1: Not reported
Resource Affected: In Sewer
Spill Source: Other Commercial/Industrial
Facility Tele: Not reported
SWIS: 14
Caller Agency: Not reported
Caller Extension: Not reported
Notifier Agency: Not reported
Notifier Extension: Not reported

Caller Name: Not reported
Caller Phone: Not reported
Notifier Name: Not reported
Notifier Phone: Not reported
PBS: Not reported
Spiller Contact: Not reported
Spiller: CHECKER CAB CO
Spiller Address: 1570 SOUTH PARK
BUFFALO, NY

Spiller Phone: (716) 824-5500

DEC Remarks: / / : JDC CONTACTED BSA 12/30/87 AND REQUESTED THEY INSPECT AREA
SEWERS. NO CONTAMINATION FOUND OR ANY POTENTIAL SOURCE AT CAB CO.
COMPLETE. / / : JDC TELCON W/ JERRY MANNIS, CHECKER CAB DISP. 1/14/88
- WASTE OIL IS COLLECTED IN DRUMS AND DISPOSED
OF BY SUN OIL. JDC WILL VERIFY. / / : JDC TELCON W/ MR MANNIS,
WASTE OIL IS COLLECTED BY SAFETY CLEAN AS NEEDED. NO FURTHER ACTION
REQUIRED. / / : JDC TELECON W/ MR MANNIS 01/25/88, WASTE OIL IS
COLLECTED BY SAFETY CLEAN AS NEEDED. NO FURTHER
ACTION REQUIRED.

Remark: HOMEOWNER AT 1529 S PARK STATED THAT THE CAB CO WAS DUMPING WASTE OIL
INTO SEWERS.

Spill Class: Not reported

Tank Test:

PBS Number: Not reported
Tank Number: Not reported
Test Method: Not reported
Capacity of Failed Tank: Not reported
Leak Rate Failed Tank: Not reported
Gross Leak Rate: Not reported

Material:

Material Class Type: 1
Quantity Spilled: 0
Units: Gallons
Unknown Qty Spilled: No
Quantity Recovered: 0
Unknown Qty Recovered: False
Material: WASTE OIL
Class Type: Petroleum
Chem Abstract Service Number: WASTE OIL
Last Date: 09/27/1994
Num Times Material Entry In File: 9509

Spill Closed Dt: 01/25/1988

Spill Notifier: Affected Persons

Cleanup Ceased: 01/25/1988

PBS Number: Not reported

Map ID
Direction
Distance
Distance (ft.)
Elevation

MAP FINDINGS

CHECKER CAB COMPANY (Continued)

EDR ID Number
EPA ID Number

Database(s)

S104497598

Last Inspection: 19871230
Recommended Penalty: Penalty Not Recommended
Spiller Cleanup Dt: Not reported
Investgn Complete: Not reported
Spill Record Last Update: 01/29/1988
Is Updated: False
Corrective Action Plan Submitted: Not reported
Date Spill Entered In Computer Data File: 01/06/1988
Date Region Sent Summary to Central Office: Not reported
True Date: Not reported
Cleanup Meets Std: True
Enforcement Date: Not reported
UST Involvement: False

47
SSW
1/4-1/2
1854 ft.

ABBY STREET HICKORY WOOD SUBDIVISION
ABBY STREET (BETWEEN AMELIA & BELL AVE)
BUFFALO, NY 14220

CERCLIS 1001814336
FINDS NYSFN0204229

Relative:
Lower

CERCLIS Classification Data:

Site Incident Category: Not reported
Non NPL Status: Removal Only Site (No Site Assessment Work Needed)
Ownership Status: Not reported
Site Description: Residential area with contaminated soils. The City of Buffalo requested that EPA provide "emergency assistance" for site remediation, if eligible. A site assessment will be performed to determine removal eligibility.
Federal Facility: Not a Federal Facility
NPL Status: Not on the NPL

Actual:
586 ft.

CERCLIS Assessment History:

Assessment:	REMOVAL NEGOTIATIONS	Completed:	05/31/2000
Assessment:	ADMIN ORDER ON CONSENT	Completed:	05/31/2000
Assessment:	PRP REMOVAL	Completed:	08/11/2000
Assessment:	NON-NPL PRP SEARCH	Completed:	08/04/2003

CERCLIS Site Status:

Not reported

CERCLIS Alias Name(s):

LTV/REPUBLIC STEEL PROPERTY

FINDS:

Other Pertinent Environmental Activity Identified at Site:
Comprehensive Environmental Response, Compensation and Liability Information System
Integrated Compliance Information

48
North
1/4-1/2
1873 ft.

MOBIL - LUBE OIL BUILDING
NORTH OF ELK STREET
BUFFALO, NY

NY Spills S102178397
N/A

Relative:
Lower

SPILLS:

Spill Number: 9314015
Spill Date: 02/01/1994 12:00
ID: Not reported
Dt Call Received: Not reported
Material Spilled 1: Not reported
Spill Cause: Housekeeping
Water Affected: Not reported
Facility Contact: Not reported
Investigator: TED
Caller Name: Not reported
Caller Phone: Not reported
Notifier Name: Not reported
Notifier Phone: Not reported
PBS: Not reported

Region of Spill: 9
Reported to Dept: 02/25/1994 12:00

Region Close Date: Not reported
Amount Spilled 1: Not reported
Resource Affected: Groundwater
Spill Source: Other Commercial/Industrial
Facility Tele: Not reported
SWIS: 14
Caller Agency: Not reported
Caller Extension: Not reported
Notifier Agency: Not reported
Notifier Extension: Not reported

Map ID
Direction
Distance
Distance (ft.)
Elevation Site

MAP FINDINGS

Database(s) EDR ID Number
EPA ID Number

MOBIL - LUBE OIL BUILDING (Continued)

S102178397

Spiller Contact: Not reported Spiller Phone: Not reported
Spiller: MOBIL OIL
Spiller Address: 1 BABCOCK STREET
BUFFALO, NY 14210
DEC Remarks: 02/17/95: TO CLOSE AND INCORPORATE INTO SPILL 8808982. 01/03/96: SPILL
CLOSED 1/3/96. SITE IS BEING ADDRESSED UNDER CONSENT ORDER WITH MOBIL
OIL. SEE SPILL NUMBER 8808982 FOR FOLLOW UP.
Remark: RECEIVED PHASE I SITE ASSESSMENT.
Spill Class: Known release that creates potential for fire or hazard. DEC Response.
Willing Responsible Party. Corrective action taken.
Tank Test:
PBS Number: Not reported
Tank Number: Not reported
Test Method: Not reported
Capacity of Failed Tank: Not reported
Leak Rate Failed Tank: Not reported
Gross Leak Rate: Not reported
Material:
Material Class Type: 1
Quantity Spilled: 0
Units: Pounds
Unknown Qty Spilled: No
Quantity Recovered: 0
Unknown Qty Recovered: True
Material: WASTE OIL
Class Type: Petroleum
Chem Abstract Service Number: WASTE OIL
Last Date: 09/27/1994
Num Times Material Entry In File: 9509
Spill Closed Dt: 01/03/1996
Spill Notifier: Responsible Party PBS Number: Not reported
Cleanup Ceased: Not reported
Last Inspection: Not reported Cleanup Meets Std: False
Recommended Penalty: Penalty Not Recommended
Spiller Cleanup Dt: Not reported Enforcement Date: Not reported
Invstgn Complete: Not reported UST Involvement: True
Spill Record Last Update: 01/03/1997
Is Updated: False
Corrective Action Plan Submitted: Not reported
Date Spill Entered In Computer Data File: 03/01/1994
Date Region Sent Summary to Central Office: Not reported
True Date: Not reported

49
SSE
1/4-1/2
1923 ft.

LEAKING PICKUP TRUCK
49 HOUSTON STREET
BUFFALO, NY

NY Spills S104195574
N/A

Relative:
Lower

Actual:
586 ft.

SPILLS:

Spill Number: 9975426
Spill Date: 09/01/1999 12:00
ID: Not reported
Dt Call Received: Not reported
Material Spilled: 1 Not reported
Spill Cause: Equipment Failure
Water Affected: Not reported
Facility Contact: Not reported
Investigator: JFO
Caller Name: Not reported

Region of Spill: 9
Reported to Dept: 09/23/1999 09:35
Region Close Date: Not reported
Amount Spilled: 1: Not reported
Resource Affected: On Land
Spill Source: Gas Station
Facility Tele: Not reported
SWIS: 14
Caller Agency: Not reported

Map ID
Direction
Distance
Distance (ft.)
Elevation

MAP FINDINGS

Database(s)
EDR ID Number
EPA ID Number

LEAKING PICKUP TRUCK (Continued)

S104195574

Caller Phone: Not reported
Notifier Name: Not reported
Notifier Phone: Not reported
PBS: Not reported
Spiller Contact: Not reported
Spiller: UNKNOWN CITIZEN
Spiller Address: 49 HOUSTON STREET
BUFFALO, NY

Caller Extension: Not reported
Notifier Agency: Not reported
Notifier Extension: Not reported
Spiller Phone: Not reported

DEC Remarks: 09/23/99: JFO SITE VISIT. I COULD SEE NO FRESH OIL SPOTS ONLY OLD
STAINS ON ROADWAY. NO ACTION NECESSARY. CLOSED
Remark: RED WHITE FORD PICKUP. OWNER RESIDES AT 49 HOUSTON) LEAKING APPROXIMATELY
2 QTS. OF OIL PER WEEK TO STREET. LP UNKNOWN.
Spill Class: Possible release with minimal potential for fire or hazard or Known
release with no damage. No DEC Response. No corrective action required.

Tank Test:
PBS Number: Not reported
Tank Number: Not reported
Test Method: Not reported
Capacity of Failed Tank: Not reported
Leak Rate Failed Tank: Not reported
Gross Leak Rate: Not reported

Material:
Material Class Type: 1
Quantity Spilled: 0
Units: Gallons
Unknown Qty Spilled: No
Quantity Recovered: 0
Unknown Qty Recovered: False
Material: WASTE OIL
Class Type: Petroleum
Chem Abstract Service Number: WASTE OIL
Last Date: 09/27/1994
Num Times Material Entry In File: 9509

Spill Closed Dt: 09/23/1999
Spill Notifier: Citizen
Cleanup Ceased: Not reported
Last Inspection: 19990923
Recommended Penalty: Penalty Not Recommended
Spiller Cleanup Dt: Not reported
Investgn Complete: Not reported
Spill Record Last Update: 09/29/1999
Is Updated: False
Corrective Action Plan Submitted: Not reported
Date Spill Entered In Computer Data File: 09/23/1999 09:40
Date Region Sent Summary to Central Office: Not reported
True Date: Not reported

PBS Number: Not reported
Cleanup Meets Std: True
Enforcement Date: Not reported
UST Involvement: False

P50
NW
1/4-1/2
1976 ft.

LTV STEEL CO
SOUTH PARK AVE BRIDGE
BUFFALO, NY

NY Spills S102173764
N/A

Relative:
Lower

Site 1 of 8 in cluster P

Actual:
584 ft.

SPILLS:
Spill Number: 8902751
Spill Date: 06/15/1989 15:30
ID: Not reported
Dt Call Received: Not reported
Material Spilled 1: Not reported

Region of Spill: 9
Reported to Dept: 06/15/1989 15:45
Region Close Date: Not reported
Amount Spilled 1: Not reported

Map ID
Direction
Distance
Distance (ft.)
Elevation

MAP FINDINGS

LTV STEEL CO (Continued)

EDR ID Number
EPA ID Number

Database(s)

S102173764

Spill Cause: Unknown
Water Affected: BUFFALO RIVER
Facility Contact: Not reported
Investigator: MJH
Caller Name: Not reported
Caller Phone: Not reported
Notifier Name: Not reported
Notifier Phone: Not reported
PBS: Not reported
Spiller Contact: Not reported
Spiller: LTV STEEL COMPANY
Spiller Address: PO BOX 6
BUFFALO, NY 14220
Resource Affected: Surface Water
Spill Source: Unknown
Facility Tele: Not reported
SWIS: 14
Caller Agency: Not reported
Caller Extension: Not reported
Notifier Agency: Not reported
Notifier Extension: Not reported
Spiller Phone: (716) 824-0879

DEC Remarks: 06/19/89: DEC HIRED ENVIROMENTAL OIL TO CONTAIN OIL IN RIVER
INVESTIGATION INTO CAUSE CONTINUES. SUSPECT OIL MAY BE COMING FROM LTV
SITE. 08/24/89: MJH SITE VISIT NO VISABLE SHEEN FOUND DEBRIS
REACUMALATED ADJACENT TO BRIDGE.

Remark: MR. SPAGNOLI OBSERVED SHEEN ON BUFFALO RIVER NEAR THE SOUTH PARK BRIDGE

Spill Class: Not reported

Tank Test:

PBS Number: Not reported
Tank Number: Not reported
Test Method: Not reported
Capacity of Failed Tank: Not reported
Leak Rate Failed Tank: Not reported
Gross Leak Rate: Not reported

Material:

Material Class Type: 1
Quantity Spilled: 0
Units: Gallons
Unknown Qty Spilled: No
Quantity Recovered: 0
Unknown Qty Recovered: False
Material: UNKNOWN PETROLEUM
Class Type: Petroleum
Chem Abstract Service Number: UNKNOWN PETROLEUM
Last Date: 09/29/1994
Num Times Material Entry In File: 16414

Spill Closed Dt: 08/23/1989

Spill Notifier: DEC

Cleanup Ceased: 08/23/1989

Last Inspection: 19890823

Recommended Penalty: Penalty Not Recommended

Spiller Cleanup Dt: Not reported

Invstgn Complete: Not reported

Spill Record Last Update: 09/27/1989

Is Updated: False

Corrective Action Plan Submitted: Not reported

Date Spill Entered In Computer Data File: 06/19/1989

Date Region Sent Summary to Central Office: 09/28/1989

True Date: Not reported

PBS Number: Not reported

Cleanup Meets Std: True

Enforcement Date: Not reported

UST Involvement: False

Map ID
Direction
Distance
Distance (ft.)
Elevation

MAP FINDINGS

Site Database(s) EDR ID Number
EPA ID Number

P51
NW
1/4-1/2
1976 ft.

REPUBLIC STEEL
SOUTH PARK AVENUE
BUFFALO, NY

NY Spills S102178877
N/A

Relative:
Lower

Site 2 of 8 in cluster P

Actual:
584 ft.

SPILLS:

Spill Number: 9408504
Spill Date: 09/01/1994 12:00
ID: Not reported

Region of Spill: 9
Reported to Dept: 09/26/1994 14:00

Dr Call Received: Not reported
Material Spilled 1: Not reported
Spill Cause: Abandoned Drums
Water Affected: Not reported
Facility Contact: Not reported
Investigator: JDC

Region Close Date: Not reported
Amount Spilled 1: Not reported
Resource Affected: On Land
Spill Source: Other Commercial/Industrial
Facility Tele: Not reported
SWIS: 14
Caller Agency: Not reported
Caller Extension: Not reported
Notifier Agency: Not reported
Notifier Extension: Not reported

Caller Name: Not reported
Caller Phone: Not reported
Notifier Name: Not reported
Notifier Phone: Not reported
PBS: Not reported
Spiller Contact: Not reported

Spiller Phone: Not reported

Spiller: UNKNOWN
Spiller Address: Not reported

DEC Remarks: 10/04/94: JDC ON SITE AND FOUND 16 DRUMS IN BLDING, NE CORNER. ALL DRUMS WERE EMPTY WITHOUT MARKINGS. JOHN HANNA, BFLO REAL ESTATE SAYS PUBLIC WORKS IS RESPONSIBLE. LEFT MESSAGE FOR PUBLIC WORKS TO RETURN CALL.
10/12/94: DRUMS WILL BE REMOVED UNDER
SN 9406706 BY EPS AS CITY COULD NOT REMOVE THEM IN A TIMELY MANOR. WILL CLOSE FILE WHEN WORK IS COMPOLETE. 02/02/95: JDC TELCON W/ JIM WEHNER, EPS WHO CONFIRMED DRUMS COLLECTED AND DISPOSED OF UNDER RMC FILE 9406706. SEE SIAD REPORT FOR DISPOSAL RE
CEIPTS. NO FURTHER ACTION REQUIRED. 09/29/95: This is additional information about material spilled from the translation of the old spill file: DRUMS.

Remark: ABANDONED DRUMS 1/4 MILE BEHIND REPUBLIC STEEL
Spill Class: No spill occurred. No DEC Response. No corrective action required.

Tank Test:

PBS Number: Not reported
Tank Number: Not reported
Test Method: Not reported
Capacity of Failed Tank: Not reported
Leak Rate Failed Tank: Not reported
Gross Leak Rate: Not reported

Material:

Material Class Type: 1
Quantity Spilled: 0
Units: Gallons
Unknown Qty Spilled: No
Quantity Recovered: 0
Unknown Qty Recovered: False
Material: UNKNOWN PETROLEUM
Class Type: Petroleum

Chem Abstract Service Number: UNKNOWN PETROLEUM
Last Date: 09/29/1994
Num Times Material Entry In File: 16414

Spill Closed Dt: 02/02/1995

Spill Notifier: Citizen

Cleanup Ceased: 02/02/1995

PBS Number: Not reported

Map ID
Direction
Distance
Distance (ft.)
Elevation Site

MAP FINDINGS

Database(s) EDR ID Number
EPA ID Number

REPUBLIC STEEL (Continued)

S102178877

Last Inspection: Not reported
Recommended Penalty: Penalty **Not Recommended**
Spiller Cleanup Dt: Not reported
Investig Complete: Not reported
Spill Record Last Update: 02/07/1995
Is Updated: False
Corrective Action Plan Submitted: **Not reported**
Date Spill Entered In Computer Data File: 09/30/1994
Date Region Sent Summary to Central Office: **Not reported**
True Date : Not reported

Cleanup Meets Std: True
Enforcement Date: Not reported
UST Involvement: False

Q52
ENE
1/4-1/2
1984 ft.

BUFFALO BOARD OF EDUCATIO
101 BAILEY
BUFFALO, NY

NY Spills S104653728
N/A

Site 1 of 4 in cluster Q

Relative:
Lower

Actual:
582 ft.

SPILLS:

Spill Number: 0075166
Spill Date: 06/01/2000 12:00
ID: Not reported

Region of Spill: 9
Reported to Dept: 06/15/2000 10:47

DI Call Received: Not reported
Material Spilled 1: Not reported
Spill Cause: Equipment Failure
Water Affected: Not reported
Facility Contact: DAVE BAKER
Investigator: RMC
Caller Name: Not reported
Caller Phone: Not reported
Notifier Name: Not reported
Notifier Phone: Not reported
PBS: Not reported

Region Close Date: Not reported
Amount Spilled 1: Not reported
Resource Affected: On Land
Spill Source: Other Commercial/Industrial
Facility Tele: (716) 851-3612
SWIS: 14
Caller Agency: Not reported
Caller Extension: Not reported
Notifier Agency: Not reported
Notifier Extension: Not reported

Spiller Contact: Not reported
Spiller: JOSEPH E JONES CENTER

Spiller Phone: Not reported

Spiller Address: Not reported

DEC Remarks : 06/15/00 RMC/SAVAGE/PHONE. TO FAX RESULTS. DUE 6/22 06/15/00 RMC/FILE.
RECEIVED FAXED SAMPLE RESULTS FROM BORINGS AROUND USTS, ALL SHOW
SIGNIFICANT CONTAMINATION WHICH WILL REQUIRE WORK, UPDATE 6/30 06/20/00
RMC/SITE. MEETING USTS WILL BE REMOVED AND
AREA EXCAVATED TO THE EXTENT POSSIBLE WITH IN 3 MONTHS. FURTHER
REMEDIATION MAY BE REQUIRED DEPENDENT ON THE SAMPLE RESULTS, UPDATE 7/30
07/14/00 RMC/SITE. CONTAMINATION CONSIDERABLE IN GASOLINE EXCAVATION,
PLAN TO DIG AS MUCH AS CAN AND THEN DO ASS
ESSMENT, WASTE OIL EVACAVATION VISUALLY CLEAN, 7/19/2000: RJJ SITE
INVESTIGATION AT 0930...NATURE S WAY REMOVED A DIESEL TANK
YESTERDAY...THEY FOUND SIGNIFICANT CONTAMINATION, AND HAULED THE SOIL
STRAIGHT TO A LANDFILL...AS OF NOW, THE PIT AREA IS ABOUT
10X15X18, AND THEY HAVE TO REMOVE MUCH MORE...MEET WITH JOHN
FAHEY, ASST. SUPERINTENDENT SERVICES-BUFFALO CITY SCHOOL DISTRICT...I TOLD
HIM THAT SOMEONE CALLED OUR OFFICE COMPLAINING ABOUT THE PETROLEUM ODORS
IN THE BUILDING...THEY PUT A FAN, IN THE
DOORWAY, TRYING TO KEEP OUT THE ODORS, AND JOHN TOLD THE EMPLOYEES THAT
THEY COULD MOVE TO A DIFFERENT PART OF THE BUILDING...I TALKED WITH DALE
GRAMZA, FROM NATURE S WAY, THEY ARE TAKING GEO-PROBES OF THE AREA TO
DETERMINE THE AREA OF CONTAMINATION. THE
Y ARE PUMING THE WATER IN THE PIT TO A BANKER TANK, AS OF NOW, THEY
PUMPED ABOUT 5000 GAL OF WATER...AS FOR NOW, THEY ARE TAKING ALL THE
PRECAUTIONS TO MINIMIZE THE ODOR AND CONTAMINATION PROBLEMS. 07/24/
07/25 RMC/TOM W. NWI/SITE. EXCAVATION CONTINUE

Map ID
Direction
Distance
Distance (ft.)
Elevation

Site

MAP FINDINGS

Database(s)
EDR ID Number
EPA ID Number

BUFFALO BOARD OF EDUCATIO (Continued)

S104653728

S, UNABLE TO DIG TO CLEAN, UPDATE 8/1 08/23/00
RMC/SAVAGE/BAKER/FRANK/SITE. WENT OVER WORK TO DATE, RECEIVED REPORT ON
SITE TO DATE FROM NWI, EXCEEDANCES BEYOND INACTIVE ALSO LIKELY BEYOND
EXPOSURE GUIDANCE, TO INSTALL WELLS CAPABLE OF DETERMINING T
HE EXTENT OF CONTAMINATION, MONITOR FOR TWO QUATERS, REPORT DUE 9/30
09/29/00 RMC/DAVE BAKER/PHONE. CITY WANTS DEC TO PROCEED WITH
INVESTIGATION, RMC FAXED ROE TO BAKER, DUE BACK 10/1/00 10/12/00
RMC/FILE RECEIVED ROE BACK FROM RP, ADVISED RP TO INS
TALL WELLS AS PLANNED IN REPORT, REPORT DUE 12/30/00 10/18/00
RMC/SAVAGE/MEETING WORK TO BEGIN TODAY, RMC ADVIED TO DO SOIL ANALYSIS
ONLY FOR WELLS OUTSIDE THE AREA PREVIOUSLY EXCAVATED, REPORT DUE 12/30
01/16/01 RMC/FILE NO REPORT, LETTER TO CONTR
ACTOR, REPORT DUE 1/31/01 02/07/01 RMC/FILE RECEIVED REPORT, NO TAGM
EXCEEDANCES IN BORINGS FOR WELLS, STARS EXCEEDANCES IN WELLS, NEXT ROUND
DUE 3/30/01 09/24/01 RMC/FILE. REVIEWED FILE. REMOVED SIGNIFICANT AMOUNT
OF CONTAMINATION, NO DISPOSAL REC
IEPTS IN FILE, TAGM EXCEEDANCES IN POST EXCAVATION SAMPLE RESULTS IN
SEVERAL AREAS, BOARD OF EDUCATION THEN REQUESTED DEC TAKE OVER SITE, DEC
INSTALLED 7 WELLS. NO TAGM EXCEEDANCES NOTED IN BORING, MINOR GROUND
WATER EXCEEDANCES THREE ROUNDS WATER S
AMPLING COMPLETED), RMC CONTACTED NWECC FOR DISPOSAL RECEIPTS AND COST
ESTIMATE TO PULL AND PLUG WELLS, DUE 10/3/01 11/30/01 RMC/FILE. DID NOT
RECEIVE A CALL FROM BUFFALO BOARD REGARDING THE CLOSURE OF WELLS. LEFT
MESSAGE FOR BAKER TO ME, CALL DUE 1
1/2/01

Remark: CONTAMINATION NOTED IN ANALYTICAL RESULTS ABOVE STANDARDS, TO FAX
RESULTS,

Spill Class: Known release that creates potential for fire or hazard. DEC Response.
Willing Responsible Party. Corrective action taken.

Tank Test:

PBS Number: Not reported
Tank Number: Not reported
Test Method: Not reported
Capacity of Failed Tank: Not reported
Leak Rate Failed Tank: Not reported
Gross Leak Rate: Not reported

Material:

Material Class Type: 1
Quantity Spilled: 0
Units: Gallons
Unknown Qty Spilled: No
Quantity Recovered: 0
Unknown Qty Recovered: True
Material: WASTE OIL
Class Type: Petroleum
Chem Abstract Service Number: WASTE OIL
Last Date: 09/27/1994
Num Times Material Entry In File: 9509
Material Class Type: 1
Quantity Spilled: 0
Units: Gallons
Unknown Qty Spilled: No
Quantity Recovered: 0
Unknown Qty Recovered: True
Material: DIESEL
Class Type: Petroleum
Chem Abstract Service Number: DIESEL

Map ID
Direction
Distance
Distance (ft.)
Elevation Site

MAP FINDINGS

Database(s) EDR ID Number
EPA ID Number

BUFFALO BOARD OF EDUCATIO (Continued)

S104653728

Last Date: 07/28/1994
Num Times Material Entry In File: 10625
Material Class Type: 1
Quantity Spilled: 0
Units: Gallons
Unknown Qty Spilled: No
Quantity Recovered: 0
Unknown Qty Recovered: True
Material: GASOLINE
Class Type: Petroleum
Chem Abstract Service Number: GASOLINE
Last Date: 09/29/1994
Num Times Material Entry In File: 21329
Spill Closed Dt: Not Closed
Spill Notifier: Other PBS Number: Not reported
Cleanup Ceased: Not reported
Last Inspection: 20000921 Cleanup Meets Std: False
Recommended Penalty: Penalty Not Recommended
Spiller Cleanup Dt: Not reported Enforcement Date: Not reported
Invstgn Complete: Not reported UST Involvement: False
Spill Record Last Update: 12/14/2001
Is Updated: False
Corrective Action Plan Submitted: Not reported
Date Spill Entered In Computer Data File: 06/15/2000 10:49
Date Region Sent Summary to Central Office: Not reported
True Date: Not reported

R53
SSE
1/4-1/2
1990 ft.

**BUFFALO TERMINAL
540 HOPKINS STREET
BUFFALO, NY 14220**

UST U003317945
N/A

Site 1 of 2 in cluster R

Relative:
Equal

PBS UST:

Actual:
587 ft.

PBS Number: 9-029246 CBS Number: Not reported
SPDES Number: Not reported SWIS ID: 1402
Operator: TELECOM PROPERTIES INC
(716) 000-0000
Emergency Contact: TONY HOLTERMANN
(214) 631-3897
Total Tanks: 0
Owner: AMERICAN PROPERTY INVESTORS VI
800 SECOND AVENUE
NEW YORK, NY 10017
(212) 878-9500
Owner Type: Corporate/Commercial
Owner Mark: First Owner
Owner Subtype: Not reported
Mailing Address: AMERICAN PROPERTY INVESTORS VI
800 SECOND AVENUE
NEW YORK, NY 10017
(212) 878-9500
Tank Status: Closed - Removed
Capacity (gals): 10000
Tank Location: UNDERGROUND
Tank Id: 001
Tank Type: Fiberglass reinforced plastic [FRP]
Tank Internal: Not reported
Pipe Location: 2
Install Date: 02/01/1975
Product Stored: DIESEL
Pipe Internal: Not reported
Pipe Type: GALVANIZED STEEL

Map ID
Direction
Distance
Distance (ft.)
Elevation

MAP FINDINGS

Database(s)
EDR ID Number
EPA ID Number

BUFFALO TERMINAL (Continued)

U003317945

Tank External:	Not reported	Dispenser:	Submersible
Missing Data for Tank:	Minor Data Missing	Next Test Date:	Not reported
Pipe External:	Not reported	Test Method:	Not reported
Second Containment:	Not reported	Updated:	True
Leak Detection:	GROUNDWATER WELL	Owner Screen:	Minor data missing
Overfill Prot:	1	Renewal Date:	Not reported
Date Tested:	Not reported	Federal ID:	Not reported
Date Closed:	03/01/1988	Facility Screen:	No data missing
Deleted:	False	Certification Date:	Not reported
Dead Letter:	False	Expiration Date:	06/23/1991
FAMT:	Fiscal amount for registration fee is correct	Inspector:	Not reported
Total Capacity:	0		
Tank Screen:	0		
Renew Flag:	Renwal has not been printed		
Certification Flag:	False		
Old PBS Number:	Not reported		
Inspected Date:	Not reported		
Inspection Result:	3		
Lat/long:	Not reported		
Facility Type:	TRUCKING/TRANSPORTATION		
Town or City:	BUFFALO (C)		
Town or City Code:	02		
County Code:	14		
Region:	9		

P54
NW
1/4-1/2
1994 ft.

FORMER REPUBLIC STEEL FAC
1176-1184 SOUTH PARK AVE.
BUFFALO, NY

NY Spills S102245094
N/A

Site 3 of 8 in cluster P

Relative:
Lower

Actual:
584 ft.

SPILLS:

Spill Number: 9513284
Spill Date: 01/01/1996 12:00
ID: Not reported

Dt Call Received: Not reported
Material Spilled 1: Not reported
Spill Cause: Other

Water Affected: Not reported
Facility Contact: JAMES SMITH
Investigator: TED

Caller Name: Not reported
Caller Phone: Not reported
Notifier Name: Not reported
Notifier Phone: Not reported
PBS: Not reported

Spiller Contact: JAMES SMITH
Spiller: CITY OF BUFFALO
Spiller Address: 900 CITY HALL
BUFFALO, NY 14202

DEC Remarks: 01/12/96: TED RECEIVED SITE ASSESSMENT REPORT, PETROLEUM CONTAMINATION FOUND. 01/22/96: TED, PJB, MUFFETT MAUCHE GEORGE FOIT-ALBERT ASSOCIATES) DANIEL KREUZ (CITY OF BUFFALO) SITE INSPECTION. WALKED OVER SITE, ATTEMPTED TO LOCATE PRIOR SAMPLE LOCATIONS. 01/23/96: TED, PJB MUFFETT, MEETING TO DISCUSS ADDITIONAL INVESTIGATION. 01/24/96: TED REVIEWED 1951 AERIAL PHOTO SHOWING LOCATION OF ADDITIONAL ABOVEGROUND TANKS LOCATED WEST OF TANKS 7 & 8. CALLED MUFFETT REQUESTED ADDITIONAL BORINGS TO ENCOMPAS AREA. 01/30/96: TED SITE INSPECTION, OBSERVED INSTALLATION OF BORINGS.

Region of Spill: 9
Reported to Dept: 01/12/1996 12:00

Region Close Date: Not reported
Amount Spilled 1: Not reported
Resource Affected: On Land
Spill Source: Other Commercial/Industrial
Facility Tele: (716) 851-5608
SWIS: 14
Caller Agency: Not reported
Caller Extension: Not reported
Notifier Agency: Not reported
Notifier Extension: Not reported

Spiller Phone: (716) 851-5608

Map ID
Direction
Distance
Distance (ft.)
Elevation Site

MAP FINDINGS

EDR ID Number
EPA ID Number
Database(s)

FORMER REPUBLIC STEEL FAC (Continued)

S102245094

01/31/96: TED SITE INSPECTION, SPOKE WITH MUFFETT. 02/02/96: TED TELECON MUFFETT, FIELD WORK COMPLETED, DISCUSSED RESULTS OF BORINGS. 03/05/96: TED RECEIVED FOIT-ALBERT SITE INVESTIGATION REPORT. 03/19/96: DEC SENT SITE INVESTIGATION REPORT COMMENT LETTER TO CITY OF BUFFALO. REQUESTED ADDITIONAL CONTAMINANT DELINEATION. 04/04/96: DEC MEETING WITH FOIT-ALBERT CITY OF BUFFALO TO DISCUSS ADDITIONAL INVESTIGATION REMEDIAL PLAN. 04/11/96: DEC RECEIVED SUBSURFACE INVESTIGATION PLAN. 04/12/96: DEC SENT LETTER APPROVING SUBSURFACE INVESTIGATION PLAN. 05/29/96: RECEIVED SUBSURFACE INVESTIGATION REPORT. 06/07/96: DEC MEETING W/ CITY OF BUFFALO FOIT-ALBERT TO DISCUSS REMEDIAL PLAN. SOIL TO BE EXCAVATED BIOREMEDIATED. 06/20/96: RECEIVED REMEDIAL WORKPLAN. 07/26/96: RECEIVED REVISED REMEDIAL WORKPLAN. 08/12/96: DEC MEETING W/ CITY OF BUFFALO, LTV STEEL MALCOLM PIRNIE. DISCUSSED REMEDIAL PLAN. LTV STEEL TO PARTICIPATE IN CLEANUP. MALCOLM PIRNIE, WORKING FOR LTV, DISCUSSED BETTER DEFINING EXTENT OF CONTAMINATION PRIOR TO BEGINNING EXCAVATION. 08/16/96: TED RECEIVED PROPOSED SOIL INVESTIGATION PLAN FROM MALCOLM PIRNIE. TED TELECON ROBERT O LASKY, REQUESTED ADDITIONAL SAMPLING. 08/20/96: DEC SITE INSPECTION, 7 BORINGS COMPLETED, OIL FOUND IN 3 OF THE BORINGS. 08/30/96: TED RECEIVED REMEDIAL PLAN OUTLINE AND SUMMARY OF ADDITIONAL SOIL BORING AND ANALYTICAL WORK. 09/17/96: DEC SENT LETTER APPROVING REMEDIAL PLAN OUTLINE. REQUESTED ADDITIONAL ITEMS BE ADDRESSED IN DETAILED WORK PLAN. 09/24/96: TED RECEIVED REVISED SAMPLING REPORT AND REMEDIAL WORK PLAN. 10/02/96: DEC SENT STIPULATION AGREEMENTS FOR SITE REMEDIATION TO CITY OF BUFFALO AND TO LTV STEEL FOR SIGNATURE AND RETURN. NOTED SOME RESIDUAL CONTAMINATION WOULD LIKELY BE LEFT IN PLACE AND THAT SITE WOULD BE CLASSIFIED INACTIVE UPON COMPLETION OF AGREED UPON WORK. 10/04/96: RECEIVED RESPONSE FROM MALCOLM PIRNIE TO PJBS VERBAL COMMENTS REGARDING SAMPLING REPORT AND REVISED REMEDIAL PLAN. 10/09/96: DEC SENT LETTER APPROVING REVISED REMEDIAL PLAN. 10/10/96: DEC SENT REVISED STIPULATIONS FOR SITE REMEDIATION TO LTV STEEL AND THE CITY OF BUFFALO FOR THEIR SIGNATURE. 10/15/96: TED TELECON JOHN HILTON (MALCOLM PIRNIE) CLAY PAD FOR BIOTREATMENT OF EXCAVATED SOILS 50 - 70 COMPLETE. WILL BEGIN EXCAVATING SOIL IN THE NEXT DAY OR TWO. 10/18/96: TED INSPECTION, EXCAVATING IN SOUTHEAST CORNER, SOME OF PRIOR EXCAVATION ALREADY BACKFILLED. EXCAVATION APPROX. 9 FEET DEEP, NOTED SOME RESIDUAL CONTAMINATION ON BOTTOM. PIEZOMETER INSTALLED EAST OF PRESENT EXCAVATION HAD WATER LEVEL AT 7.5 bgs HOWEVER NO WATER IN EXCAVATION. 10/21/96: TED RECEIVED FAX OF PERMEABILITY TEST RESULTS FOR CLAY PAD. 10/22/96: TED SITE INSPECTION, CHECKED NORTHERN EDGE OF EXCAVATION. EXCAVATION WALL AND FLOOR APPEARED CLEAN. STIPULATION AGREEMENT FOR SITE REMEDIATION SIGNED BY DEC REGION 9 DIRECTOR. 10/28/96: DEC RECEIVED FULLY EXECUTED ORIGINAL COPIES OF STIPULATION FROM DEC TO CITY OF BUFFALO AND LTV STEEL. 11/04/96: TED SITE INSPECTION, EXCAVATION IN TANK AREA ALMOST COMPLETE. EIGHT 8 INCH PIPE LINE CONTAINING PRODUCT UNCOVERED IN SOUTHERN PART OF EXCAVATION. 11/06/96: TED SITE INSPECTION, EXCAVATION ALONG RIVER ENLARGED BEYOND ORIGINAL PLAN. SAMPLE FREQUENCY CHANGED TO MATCH THAT OF LARGE CENTRAL EXCAVATION. APPROX. 3 FEET BERM LEFT ALONG RIVER TO KEEP WATER OUT OF EXCAVATION. 11/07/96: TED SITE INSPECTION, BACKFILLING EXCAVATION BETWEEN BORINGS SB-2 SB-17. THIS EXCAVATION CONTINUOUS WITH SB-3. NOTED SOME RESIDUAL CONTAMINATION LEFT IN EXCAVATION BOTTOM DUE TO WATER INFILTRATION FROM RIVER. 01/08/97: TED

Map ID
Direction
Distance
Distance (ft.)
Elevation Site

MAP FINDINGS

Database(s) EDR ID Number
EPA ID Number

FORMER REPUBLIC STEEL FAC (Continued)

S102245094

TELECON MALCOLM PIRNIE, DRAFT REMEDIAL PLAN WENT OUT TO LTV STEEL FOR THEIR COMMENT. 02/02/97: TED TELECON CITY OF BUFFALO, WILL ATTEMPT TO GET COPY OF REMEDIAL REPORT OUT TO DEC AS SOON AS POSSIBLE. 02/11/97: TED RECEIVED REMEDIAL REPORT FROM MALCOLM PIRNIE. 04/07/97: DEC SENT LETTER TO CITY OF BUFFALO NOTING EXCAVATION SOIL SAMPLE RESULTS EXCEEDED GUIDANCE VALUES, HOWEVER, SINCE RESULTS WERE LOW LEVEL, NO FURTHER WORK REQUIRED AT THIS TIME. SITE CLASSIFIED INACTIVE. 05/22/97: TED RECEIVED BIOREMEDIATION PLAN FOR EXCAVATED SOILS. 06/20/97: TED RECEIVED LETTER FROM MALCOLM PIRNIE ADDITIONAL FIVE-ACRE CLAY PAD UNDER CONSTRUCTION FOR BIOTREATMENT OF SOILS. 07/10/97: TED INSPECTION OF BIOPAD. CONTRACTORS COMPLETING SPREADING OUT OF EXCAVATED SOILS. SENT LETTER TO MALCOLM PIRNIE APPROVING BIOREMEDIATION PLAN WITH CONFIRMATORY SOIL SAMPLING REQUIREMENTS AND REQUIREMENT OF NOTIFICATION TO DEC BEFORE ANY REMEDIATED SOILS CAN BE USED AS OFF-SITE FILL MATERIAL. 08/07/97: RECEIVED LETTER FROM MALCOLM PIRNIE AGREEING TO CONFIRMATORY SOIL SAMPLING AND NOTIFICATION REQUIREMENTS. SOIL BEING TURNED ON A WEEKLY BASIS. 12/08/97: TED RECEIVED LETTER REPORT OF BIOREMEDIATION ACTIVITIES AND SUMMARY TABLES OF CONFIRMATORY SOIL SAMPLE RESULTS. SAMPLES TAKEN FROM THE UPPER 15" OF SOIL. ONLY 5 OUT OF 56 SAMPLES HAD MINOR EXCEEDANCES OF STARS GUIDANCE VALUES. SOIL COMPACTED AND REGRADED TO REDUCE WATER INFILTRATION AND IMPROVE DRAINAGE. PLAN TO REMOVE UPPER 15" OF SOIL IN THE SPRING AND CONTINUE BIOREMEDIATING LOWER 9" OF SOIL. 12/15/97: TED TELECON MALCOLM PIRNIE REQUESTED CONFIRMATORY SOIL SAMPLES AND PRIOR TPH SOIL SAMPLE LOCATIONS. 12/18/97: TED RECEIVED LABORATORY REPORTS FOR CONFIRMATORY SOIL SAMPLES AND SUMMARY TABLE OF PRIOR TPH SOIL SAMPLE RESULTS. 09/29/98: TED TELECON TERRY REID, TURN KEY ENVIRONMENTAL RESTORATION HAVE TAKEN OVER SOIL BIOREMEDIATION JOB FOR LTV STEEL. TURN KEY HAS BEEN CONTINUING WEEKLY TILLING INTERIM SOIL SAMPLING FOR TPH. WILL SEND LETTER REPORT. 10/02/98: TED RECEIVED LETTER REPORT OF BIOREMEDIATION WORK. MONTHLY SOIL SAMPLE RESULTS INDICATE AN 80% REDUCTION IN TPH CONCENTRATIONS. 11/25/98: RECEIVED LETTER REPORT, TPH SOIL SAMPLE RESULTS THRU END OF 10/98 INDICATE CONTINUAL REDUCTION IN CONTAMINANT CONCENTRATIONS. FURTHER WORK POSTPONED UNTIL NEXT SPRING. 04/06/99: TED TELECON TERRY REID, DISCUSSED CONFIRMATORY SOIL SAMPLING REQUIREMENTS. WILL CALL BACK TO SCHEDULE DATE FOR INSPECTION. 04/13/99: TED SITE INSPECTION, OBSERVED SAMPLING. NO PETRO STAINING OR ODORS NOTED ON SAMPLES. 05/19/99: TED RECEIVED CONFIRMATORY SOIL SAMPLE RESULTS, ALL SAMPLES WITHIN STARS GUIDANCE VALUES. SOIL TO REMAIN ON SITE FOR USE AS BACKFILL MATERIAL DURING FUTURE REMEDIAL ACTIVITIES. 05/25/99: DEC LETTER TO LTV STEEL, BASED ON SOIL SAMPLE LABORATORY ANALYTICAL RESULTS OF THE BIOREMEDIATED SOILS NO FURTHER WORK IS REQUIRED. SITE RECLASSIFIED INACTIVE.

Remark: GROUNDWATER WAS AFFECTED - SITE ASSESSMENT FOUND PETROLEUM CONTAMINATION IN AREA OF TWO 2) FORMER 5,500,000 GAL. ABOVEGROUND STORAGE TANKS.

Spill Class: Known release that creates potential for fire or hazard. DEC Response. Willing Responsible Party. Corrective action taken.

Tank Test:

PBS Number: Not reported
Tank Number: Not reported
Test Method: Not reported
Capacity of Failed Tank: Not reported

Map ID
Direction
Distance
Distance (ft.)
Elevation

MAP FINDINGS

FORMER REPUBLIC STEEL FAC (Continued)

EDR ID Number
EPA ID Number

Database(s)

S102245094

Leak Rate Failed Tank: Not reported
Gross Leak Rate: Not reported
Material:
Material Class Type: 1
Quantity Spilled: 0
Units: Gallons
Unknown Qty Spilled: No
Quantity Recovered: 0
Unknown Qty Recovered: True
Material: #6 FUEL OIL
Class Type: Petroleum
Chem Abstract Service Number: #6 FUEL OIL
Last Date: 07/28/1994
Num Times Material Entry In File: 2190
Spill Closed Dt: 05/25/1999
Spill Notifier: Local Agency
Cleanup Ceased: Not reported
Last Inspection: Not reported
Recommended Penalty: Penalty Not Recommended
Spiller Cleanup Dt: Not reported
Investgn Complete: Not reported
Spill Record Last Update: 05/15/2001
is Updated: False
Corrective Action Plan Submitted: Not reported
Date Spill Entered In Computer Data File: 01/22/1996
Date Region Sent Summary to Central Office: Not reported
True Date: Not reported
PBS Number: Not reported
Cleanup Meets Std: False
Enforcement Date: Not reported
UST Involvement: False

P55
NW
1/4-1/2
1994 ft.

VILLAGE FARMS OF BUFFALO
1176 S PARK AVE
BUFFALO, NY 14220

RCRIS-SQG 1004567916
FINDS NY0002195675

Relative:
Lower

Site 4 of 8 in cluster P

Actual:
584 ft.

RCRIS:
Owner: VILALGE ARMS OF BUFFALO
(716) 821-7725
EPA ID: NY0002195675
Contact: PETER ZUBIKOWSKI JR
(716) 821-7725
Classification: Conditionally Exempt Small Quantity Generator
TSDF Activities: Not reported
Violation Status: No violations found
NY MANIFEST

[Click this hyperlink](#) while viewing on your computer to access additional NY MANIFEST detail in the EDR Site Report.

FINDS:

Other Pertinent Environmental Activity Identified at Site:
Aerometric Information Retrieval System/AIRS Facility Subsystem
Resource Conservation and Recovery Act Information system

Map ID
Direction
Distance
Distance (ft.)
Elevation

MAP FINDINGS

Site Database(s) EDR ID Number
EPA ID Number

P56 MARILLA STREET SLF (LTV)
NW 1175 S PARK AVE
1/4-1/2 BUFFALO, NY 14220
2016 ft.

FINDS 1006839608
110014006459

Relative: Site 5 of 8 in cluster P

Lower FINDS:
Other Pertinent Environmental Activity Identified at Site:
Actual: National Emissions Inventory
584 ft.

P57 REPUBLIC STEEL CORP
NW 1175 S PARK ST
1/4-1/2 BUFFALO, NY 14150
2016 ft.

AST U003399814
N/A

Relative: Site 6 of 8 in cluster P

Lower PBS AST:
Actual: PBS Number: 9-386952 CBS Number: Not reported
584 ft. SPDES Number: Not reported SWIS Code: 1402
Federal ID: Not reported Previous PBS#: Not reported
Facility Status: 3 - Administratively closed (reasons include business is closed and/or mail is undeliverable, and staff cannot check if tanks were removed; or a duplicate registration was generated).
Facility Type: MANUFACTURING
Owner Type: Not reported
Owner Sub Type: Not reported
Owner: INTERNATIONAL MILL SERVICE INC
1818 MARKET ST
PHILADELPHIA, PA 19103
Owner Phone: (215) 963-2585
Facility Phone: (716) 825-1355
Operator: INTERNATIONAL MILL SERVICE INC
Emergency Name: R KILGER
Emergency Phone: (716) 947-5107
Total Tanks: 0
Total Capacity: 0
Tank ID: 1
Capacity (Gal): 8000
Missing Data for Tank: Minor data missing
Tank Location: ABOVEGROUND ON SADDLES LEGS, STILTS, RACK, OR CRADLE
Product Stored: DIESEL
Tank Type: Steel/carbon steel
Install Date: 12/01/1979
Tank Internal: Not reported
Tank External: Not reported
Tank Containment: Not reported
Pipe Type: GALVANIZED STEEL
Pipe Location: Not reported
Pipe Internal: Not reported
Pipe External: Not reported
Leak Detection: OTHER
Overflow Protection: Not reported
Dispenser Method: Suction
Date Tested: / /
Date Closed: 08/01/1992
Updated: False
Date Inspected: Not reported
Result of Inspection: Not reported
Mailing Name: INTERNATIONAL MILL SERVICE INC
Mailing Address: 1818 MARKET ST
PHILADELPHIA, PA 19103
Next Test Date: / /
Test Method: Not reported
Deleted: False
Inspector: Not reported

Map ID
Direction
Distance
Distance (ft.)
Elevation

MAP FINDINGS

REPUBLIC STEEL CORP (Continued)

EDR ID Number
EPA ID Number

Database(s)

U003399814

Mailing Contact: Not reported
Mailing Telephone: (215) 963-2585
Owner Mark: First Owner
Certification Flag: False
Renew Flag: False
Lat/Long: Not reported
Dead Letter: False
Facility Screen: No data missing
Owner Screen: Minor data missing
Tank Screen: Minor data missing
Town or City: BUFFALO (C)
Town or City Code: 02
County Code: 14
Region: 9
Fiscal Amount for Registration Fee is Correct: True

PBS Number: 9-386952
SPDES Number: Not reported
Federal ID: Not reported
Facility Status: 3 - Administratively closed (reasons include business is closed and/or mail is undeliverable, and staff cannot check if tanks were removed; or a duplicate registration was generated).

Facility Type: MANUFACTURING
Owner Type: Not reported
Owner Sub Type: Not reported
Owner: INTERNATIONAL MILL SERVICE INC
1818 MARKET ST
PHILADELPHIA, PA 19103

Owner Phone: (215) 963-2585
Facility Phone: (716) 825-1355
Operator: INTERNATIONAL MILL SERVICE INC
Emergency Name: R KILGER
Emergency Phone: (716) 947-5107
Total Tanks: 0
Total Capacity: 0
Tank ID: 2
Capacity (Gal): 250
Missing Data for Tank: Minor data missing
Tank Location: ABOVEGROUND ON SADDLES LEGS, STILTS, RACK, OR CRADLE
Product Stored: DIESEL
Tank Type: Steel/carbon steel
Install Date: 12/01/1979
Tank Internal: Not reported
Tank External: Not reported
Tank Containment: NONE
Pipe Type: GALVANIZED STEEL
Pipe Location: Not reported
Pipe Internal: Not reported
Pipe External: Not reported
Leak Detection: OTHER
Overfill Protection: Not reported
Dispenser Method: Gravity
Date Tested: / /
Date Closed: 08/01/1992
Updated: False
Date Inspected: Not reported
Result of Inspection: Not reported

Expiration Date: 07/20/1992
Certification Date: 07/20/1987
Renew Date: 05/04/1992

CBS Number: Not reported
SWIS Code: 1402
Previous PBS#: Not reported

Next Test Date: / /
Test Method: Not reported
Deleted: False
Inspector: Not reported

Map ID
Direction
Distance
Distance (ft.)
Elevation Site

MAP FINDINGS

Database(s) EDR ID Number
EPA ID Number

REPUBLIC STEEL CORP (Continued)

U003399814

Mailing Name: INTERNATIONAL MILL SERVICE INC
Mailing Address: 1818 MARKET ST
PHILADELPHIA, PA 19103

Mailing Contact: Not reported
Mailing Telephone: (215) 963-2585

Owner Mark: First Owner

Expiration Date: 07/20/1992

Certification Flag: False

Certification Date: 07/20/1987

Renew Flag: False

Renew Date: 05/04/1992

Lat/Long: Not reported

Dead Letter: False

Facility Screen: No data missing

Owner Screen: Minor data missing

Tank Screen: Minor data missing

Town or City: BUFFALO (C)

Town or City Code: 02

County Code: 14

Region: 9

Fiscal Amount for Registration Fee is Correct: True

PBS Number: 9-386952

CBS Number: Not reported

SPDES Number: Not reported

SWIS Code: 1402

Federal ID: Not reported

Previous PBS#: Not reported

Facility Status: 3 - Administratively closed (reasons include business is closed and/or mail is undeliverable, and staff cannot check if tanks were removed; or a duplicate registration was generated).

Facility Type: MANUFACTURING

Owner Type: Not reported

Owner Sub Type: Not reported

Owner: INTERNATIONAL MILL SERVICE INC
1818 MARKET ST
PHILADELPHIA, PA 19103

Owner Phone: (215) 963-2585

Facility Phone: (716) 825-1355

Operator: INTERNATIONAL MILL SERVICE INC

Emergency Name: R KILGER

Emergency Phone: (716) 947-5107

Total Tanks: 0

Total Capacity: 0

Tank ID: 3

Capacity (Gal): 250

Missing Data for Tank: Minor data missing

Tank Location: ABOVEGROUND ON SADDLES LEGS, STILTS, RACK, OR CRADLE

Product Stored: OTHER

Tank Type: Steel/carbon steel

Install Date: 12/01/1978

Tank Internal: Not reported

Tank External: Not reported

Tank Containment: NONE

Pipe Type: Not reported

Pipe Location: Not reported

Pipe Internal: Not reported

Pipe External: Not reported

Leak Detection: OTHER

Overfill Protection: Not reported

Dispenser Method: Suction

Date Tested: / /

Next Test Date: / /

Date Closed: / /

Test Method: Not reported

Map ID
Direction
Distance
Distance (ft.)
Elevation

MAP FINDINGS

REPUBLIC STEEL CORP (Continued)

EDR ID Number
EPA ID Number

Database(s)

U003399814

Updated: False Deleted: False
Date Inspected: Not reported Inspector: Not reported
Result of Inspection: Not reported
Mailing Name: INTERNATIONAL MILL SERVICE INC
Mailing Address: 1818 MARKET ST
PHILADELPHIA, PA 19103
Mailing Contact: Not reported
Mailing Telephone: (215) 963-2585
Owner Mark: First Owner Expiration Date: 07/20/1992
Certification Flag: False Certification Date: 07/20/1987
Renew Flag: False Renew Date: 05/04/1992
Lat/Long: Not reported
Dead Letter: False
Facility Screen: No data missing
Owner Screen: Minor data missing
Tank Screen: Minor data missing
Town or City: BUFFALO (C)
Town or City Code: 02
County Code: 14
Region: 9
Fiscal Amount for Registration Fee is Correct: True

P58
NW
1/4-1/2
2016 ft.

MARILLA STREET SLF (LTV)
1175 S. PARK AVE
BUFFALO, NY 14220

SWF/LF S103593156
N/A

Site 7 of 8 in cluster P

Relative:
Lower

Actual:
584 ft.

LF:

Secondary Addr: Not reported
Phone Number: 0
Owner Type: Private
Owner Address: 1175 SOUTH PARK AVE
Not reported
BUFFALO, NY 14220
Owner Email: Not reported
Contact Name: Not reported
Contact Address: Not reported
Not reported
Not reported
Contact Email: Not reported
Activity Desc: Landfill - mixed solid waste
Activity Number: 15S32
Active: No
North Coordinate: 4749964
Regulatory Status: None
Waste Type: Not reported
Authorization #: None
Expiration Date: Not reported

Region Code: 9
Owner Name: REPUBLIC STEEL CORP

Owner Phone: Not reported

Contact Phone: Not reported

Accuracy Code: Not reported
East Coordinate: 186383

Authorization Date: Not reported

Map ID
Direction
Distance
Distance (ft.)
Elevation

MAP FINDINGS

Site Database(s) EDR ID Number
EPA ID Number

P59
NW
1/4-1/2
2016 ft.

REPUBLIC STEEL
1175 S PARK AVE
BUFFALO, NY 14220

FINDS 1000424140
RCRIS-LQG NYD080331804

Relative: Site 8 of 8 in cluster P

Lower

RCRIS:

Owner: REPUBLIC STEEL CORPORATION
(216) 622-5000

Actual:
584 ft.

EPA ID: NYD080331804

Contact: JOHN POTWORA
(716) 821-5410

Classification: Large Quantity Generator
TSD Activities: Not reported

Violation Status: Violations exist

Regulation Violated: Not reported
Area of Violation: GENERATOR-MANIFEST REQUIREMENTS
Date Violation Determined: 06/22/1989
Actual Date Achieved Compliance: 12/11/1989

Enforcement Action: FINAL 3008(A) COMPLIANCE ORDER
Enforcement Action Date: 12/11/1989
Penalty Type: Final Monetary Penalty

Regulation Violated: Not reported
Area of Violation: GENERATOR-RECORDKEEPING REQUIREMENTS
Date Violation Determined: 01/27/1987
Actual Date Achieved Compliance: 12/11/1989

Enforcement Action: FINAL 3008(A) COMPLIANCE ORDER
Enforcement Action Date: 12/11/1989
Penalty Type: Final Monetary Penalty

There are 2 violation record(s) reported at this site:

Evaluation	Area of Violation	Date of Compliance
Other Evaluation	GENERATOR-MANIFEST REQUIREMENTS	19891211
Non-Financial Record Review	GENERATOR-RECORDKEEPING REQUIREMENTS	19891211

NY MANIFEST

[Click this hyperlink](#) while viewing on your computer to access additional NY MANIFEST detail in the EDR Site Report.

FINDS:

Other Pertinent Environmental Activity Identified at Site:
Integrated Compliance Information
Resource Conservation and Recovery Act Information system

Q60
ENE
1/4-1/2
2025 ft.

BUFFALO BOARD OF EDUCATIO
105 BAILEY AVENUE
BUFFALO, NY

NY Spills S102178105
N/A

Site 2 of 4 in cluster Q

Relative:
Lower

SPILLS:

Spill Number: 9307210
Spill Date: 09/14/1993 07:00
ID: Not reported
Dt Call Received: Not reported
Material Spilled 1: Not reported

Region of Spill: 9
Reported to Dept: 09/14/1993 07:58

Region Close Date Not reported
Amount Spilled 1: Not reported

Map ID
Direction
Distance
Distance (ft.)
Elevation Site

MAP FINDINGS

Database(s) EDR ID Number
EPA ID Number

BUFFALO BOARD OF EDUCATIO (Continued)

S102178105

Spill Cause: Vandalism
Water Affected: Not reported
Facility Contact: Not reported
Investigator: JDC
Caller Name: Not reported
Caller Phone: Not reported
Notifier Name: Not reported
Notifier Phone: Not reported
PBS: Not reported
Spiller Contact: Not reported
Spiller: BUFFALO BOARD OF EDUCATIO
Spiller Address: CITY HALL
BUFFALO, NY
DEC Remarks: 09/14/93: JDC/JOE NEUBAUER, BOARD OF EDUCATION/TELECON - HE INDICATED THAT SPILL WAS ONLY 5 GALS. AND HAD BEEN PICKED UP IN A.M. NO FUEL INTO DRAINS NOTHING REMAINS ON-SITE. 09/14/93: JDC/JOHN FAHEY/SITE - DIESEL FROM OUTSIDE PUMP HAD LEAKED. MR. FAHEY SAID VANDALISM WAS CAUSE. STAINING ON PAVEMENT SURROUNDING PUMP TO STREET. SPEEDY-DRI TO BE PROPERLY DISPOSED. 10/06/93: JDC/SITE - ALL SPEEDY-DRI REMOVED AND OIL STAINING NO LONGER VISIBLE. NO FURTHER ACTION REQUIRED.
Remark: CHILDREN PLAYING WITH PUMPS LEFT NOZZLE ON.
Spill Class: Known release with minimal potential for fire or hazard. DEC Response. Willing Responsible Party. Corrective action taken.
Tank Test:
PBS Number: Not reported
Tank Number: Not reported
Test Method: Not reported
Capacity of Failed Tank: Not reported
Leak Rate Failed Tank: Not reported
Gross Leak Rate: Not reported
Material:
Material Class Type: 1
Quantity Spilled: 20
Units: Gallons
Unknown Qty Spilled: 20
Quantity Recovered: 20
Unknown Qty Recovered: False
Material: DIESEL
Class Type: Petroleum
Chem Abstract Service Number: DIESEL
Last Date: 07/28/1994
Num Times Material Entry In File: 10625
Spill Closed Dt: 10/06/1993
Spill Notifier: Responsible Party
Cleanup Ceased: 10/06/1993
Last Inspection: 19931006
Recommended Penalty: Penalty Not Recommended
Spiller Cleanup Dt: Not reported
Invstgn Complete: Not reported
Spill Record Last Update: 09/29/1999
Is Updated: False
Corrective Action Plan Submitted: Not reported
Date Spill Entered In Computer Data File: 09/16/1993
Date Region Sent Summary to Central Office: Not reported
True Date: Not reported
Resource Affected: On Land
Spill Source: Other Non Commercial/Industrial
Facility Tele: Not reported
SWIS: 14
Caller Agency: Not reported
Caller Extension: Not reported
Notifier Agency: Not reported
Notifier Extension: Not reported
Spiller Phone: (716) 851-3612
PBS Number: Not reported
Cleanup Meets Std: True
Enforcement Date: Not reported
UST Involvement: False

Map ID
Direction
Distance
Distance (ft.)
Elevation

MAP FINDINGS

Site Database(s) EDR ID Number
EPA ID Number

Q61 JOSEPH F JONES SERVICE CENTER
ENE 105 BAILEY AVE
1/4-1/2 BUFFALO, NY 14220
2025 ft.

RCRIS-SQG 1000447093
FINDS NYD986904423

Relative: Site 3 of 4 in cluster Q
Lower

RCRIS:
Owner: BUFFALO PUBLIC SCHOOL
(212) 555-1212
EPA ID: NYD986904423

Contact: Not reported

Classification: Small Quantity Generator
TSDF Activities: Not reported

Violation Status: Violations exist

Regulation Violated: Not reported
Area of Violation: GENERATOR-ANNUAL REPORTING REQUIREMENTS
Date Violation Determined: 10/07/1996
Actual Date Achieved Compliance: 10/16/1996
Enforcement Action: WRITTEN INFORMAL
Enforcement Action Date: 10/07/1996
Penalty Type: Not reported

There are 1 violation record(s) reported at this site:

Evaluation	Area of Violation	Date of Compliance
Non-Financial Record Review	GENERATOR-ANNUAL REPORTING REQUIREMENTS	19961016

NY MANIFEST

[Click this hyperlink](#) while viewing on your computer to access additional NY MANIFEST detail in the EDR Site Report.

FINDS:

Other Pertinent Environmental Activity Identified at Site:
Resource Conservation and Recovery Act Information system

Q62 J F JONES TRANS & SER #628
ENE 105 BAILEY AVE
1/4-1/2 BUFFALO, NY 14220
2025 ft.

UST U003318033
AST N/A

Relative: Site 4 of 4 in cluster Q
Lower

PBS UST:
PBS Number: 9-425338 CBS Number: Not reported
SPDES Number: Not reported SWIS ID: 1402
Operator: JOHN P FAHEY
(716) 828-4900
Emergency Contact: NONE
(716) 851-3612
Total Tanks: 4
Owner: BUFFALO BOARD OF EDUCATION
406 CITY HALL
BUFFALO, NY 14202
(716) 851-3612
Owner Type: Local Government
Owner Mark: First Owner
Owner Subtype: Not reported
Mailing Address: BUFFALO BOARD OF EDUCATION
ATTN: DAVID F. BAKER, P.E.

Map ID
Direction
Distance
Distance (ft.)
Elevation

MAP FINDINGS

J F JONES TRANS & SER #628 (Continued)

EDR ID Number
EPA ID Number

Database(s)

U003318033

RM 406 CITY HALL
BUFFALO, NY 14202
(716) 851-3612

Tank Status: In Service
Capacity (gals): 1000
Tank Location: UNDERGROUND
Tank Id: 3
Tank Type: Steel/carbon steel
Tank Internal: NONE
Pipe Location: Underground
Tank External: PAINTED/ASPHALT COATING
Missing Data for Tank: No Missing Data
Pipe External: NONE
Second Containment: NONE
Leak Detection: NONE
Overfill Prot: None
Date Tested: Not reported
Date Closed: Not reported
Deleted: False
Dead Letter: False
FAMT: Fiscal amount for registration fee is correct
Total Capacity: 13500
Tank Screen: Minor data missing
Renew Flag: Renewal has not been printed
Certification Flag: False
Old PBS Number: Not reported
Inspected Date: 03/20/1995
Inspection Result: Not reported
Lat/long: Not reported
Facility Type: SCHOOL
Town or City: BUFFALO (C)
Town or City Code: 02
County Code: 14
Region: 9

Install Date: Not reported
Product Stored: USED OIL (fuel)
Pipe Internal: NONE
Pipe Type: STEEL/IRON

Dispenser: Suction
Next Test Date: Not reported
Test Method: Not reported
Updated: True
Owner Screen: No data missing

Renewal Date: 10/01/1992
Federal ID: Not reported
Facility Screen: No data missing
Certification Date: 01/08/1999
Expiration Date: 12/14/2002
Inspector: BAJ

PBS Number: 9-425338
SPDES Number: Not reported
Operator: JOHN P FAHEY
(716) 828-4900
Emergency Contact: NONE
(716) 851-3612
Total Tanks: 4
Owner: BUFFALO BOARD OF EDUCATION
406 CITY HALL
BUFFALO, NY 14202
(716) 851-3612
Owner Type: Local Government
Owner Mark: First Owner
Owner Subtype: Not reported
Mailing Address: BUFFALO BOARD OF EDUCATION
ATTN: DAVID F. BAKER, P.E.
RM 406 CITY HALL
BUFFALO, NY 14202
(716) 851-3612

CBS Number: Not reported
SWIS ID: 1402

Tank Status: In Service
Capacity (gals): 10000
Tank Location: UNDERGROUND

Map ID
Direction
Distance
Distance (ft.)
Elevation

MAP FINDINGS

J F JONES TRANS & SER #628 (Continued)

EDR ID Number
EPA ID Number

Database(s)

U003318033

Tank Id:	1	Install Date:	01/01/1975
Tank Type:	Steel/carbon steel	Product Stored:	UNLEADED GASOLINE
Tank Internal:	NONE	Pipe Internal:	NONE
Pipe Location:	Underground	Pipe Type:	STEEL/IRON
Tank External:	PAINTED/ASPHALT COATING/NONE		
Missing Data for Tank:	Minor Data Missing		
Pipe External:	PAINTED/ASPHALT COATING/NONE		
Second Containment:	NONE/NONE		
Leak Detection:	NONE/NONE		
Overfill Prot:	2	Dispenser:	Suction
Date Tested:	12/01/1998	Next Test Date:	12/01/2003
Date Closed:	Not reported	Test Method:	HORNER
Deleted:	False	Updated:	True
Dead Letter:	False	Owner Screen:	No data missing
FAMT:	Fiscal amount for registration fee is correct		
Total Capacity:	13500	Renewal Date:	10/01/1992
Tank Screen:	Minor data missing	Federal ID:	Not reported
Renew Flag:	Renwal has not been printed	Facility Screen:	No data missing
Certification Flag:	False	Certification Date:	01/08/1999
Old PBS Number:	Not reported	Expiration Date:	12/14/2002
Inspected Date:	03/20/1995	Inspector:	BAJ
Inspection Result:	Not reported		
Lat/long:	Not reported		
Facility Type:	SCHOOL		
Town or City:	BUFFALO (C)		
Town or City Code:	02		
County Code:	14		
Region:	9		
PBS Number:	9-425338	CBS Number:	Not reported
SPDES Number:	Not reported	SWIS ID:	1402
Operator:	JOHN P FAHEY (716) 828-4900		
Emergency Contact:	NONE (716) 851-3612		
Total Tanks:	4		
Owner:	BUFFALO BOARD OF EDUCATION 406 CITY HALL BUFFALO, NY 14202 (716) 851-3612		
Owner Type:	Local Government		
Owner Mark:	First Owner		
Owner Subtype:	Not reported		
Mailing Address:	BUFFALO BOARD OF EDUCATION ATTN: DAVID F. BAKER, P.E. RM 406 CITY HALL BUFFALO, NY 14202 (716) 851-3612		
Tank Status:	In Service	Install Date:	01/01/1959
Capacity (gals):	2000	Product Stored:	DIESEL
Tank Location:	UNDERGROUND	Pipe Internal:	NONE
Tank Id:	2	Pipe Type:	STEEL/IRON
Tank Type:	Steel/carbon steel		
Tank Internal:	NONE		
Pipe Location:	Underground		
Tank External:	PAINTED/ASPHALT COATING/NONE		
Missing Data for Tank:	Minor Data Missing		

Map ID
Direction
Distance
Distance (ft.)
Elevation

MAP FINDINGS

J F JONES TRANS & SER #628 (Continued)

EDR ID Number
EPA ID Number

Database(s)

U003318033

Pipe External: PAINTED/ASPHALT COATING/NONE
Second Containment: NONE/NONE
Leak Detection: NONE/NONE
Overfill Prot: 2
Date Tested: 12/01/1998
Date Closed: Not reported
Deleted: False
Dead Letter: False
FAMT: Fiscal amount for registration fee is correct
Total Capacity: 13500
Tank Screen: Minor data missing
Renew Flag: Renewal has not been printed
Certification Flag: False
Old PBS Number: Not reported
Inspected Date: 03/20/1995
Inspection Result: Not reported
Lat/long: Not reported
Facility Type: SCHOOL
Town or City: BUFFALO (C)
Town or City Code: 02
County Code: 14
Region: 9
Dispenser: Suction
Next Test Date: 12/01/2003
Test Method: HORNER
Updated: True
Owner Screen: No data missing
Renewal Date: 10/01/1992
Federal ID: Not reported
Facility Screen: No data missing
Certification Date: 01/08/1999
Expiration Date: 12/14/2002
Inspector: BAJ
PBS AST:
PBS Number: 9-425338
SPDES Number: Not reported
Federal ID: Not reported
Facility Status: 1 - Active PBS facility, i.e. total capacity of the PBS tanks is greater than 1,100 gallons, regardless if Subpart 360-14 tanks exist or not at the facility.
CBS Number: Not reported
SWIS Code: 1402
Previous PBS#: Not reported
Facility Type: SCHOOL
Owner Type: Local Government
Owner Sub Type: Not reported
Owner: BUFFALO BOARD OF EDUCATION
406 CITY HALL
BUFFALO, NY 14202
Owner Phone: (716) 851-3612
Facility Phone: (716) 828-4900
Operator: JOHN P FAHEY
Emergency Name: NONE
Emergency Phone: (716) 851-3612
Total Tanks: 4
Total Capacity: 13500
Tank ID: 4
Capacity (Gal): 500
Missing Data for Tank : No data missing
Tank Location: ABOVEGROUND ON SADDLES LEGS, STILTS, RACK, OR CRADLE
Product Stored: KEROSENE
Tank Type: Steel/carbon steel
Install Date: 03/01/1994
Tank Internal: NONE
Tank External: PAINTED/ASPHALT COATING
Tank Containment: NONE
Pipe Type: STEEL/IRON
Pipe Location: Aboveground
Pipe Internal: NONE
Pipe External: NONE
Leak Detection: NONE
Overfill Protection: None

Map ID
Direction
Distance
Distance (ft.)
Elevation

MAP FINDINGS

J F JONES TRANS & SER #628 (Continued)

EDR ID Number
EPA ID Number

Database(s)

U003318033

Dispenser Method: Gravity
Date Tested: / /
Date Closed: / /
Updated: True
Date Inspected: 03/20/1995
Result of Inspection: Not reported
Mailing Name: BUFFALO BOARD OF EDUCATION
Mailing Address: RM 406 CITY HALL
BUFFALO, NY 14202
Mailing Contact: DAVID F. BAKER, P.E.
Mailing Telephone: (716) 851-3612
Owner Mark: First Owner
Certification Flag: False
Renew Flag: False
Lat/Long: Not reported
Dead Letter: False
Facility Screen: No data missing
Owner Screen: No data missing
Tank Screen: Minor data missing
Town or City: BUFFALO (C)
Town or City Code: 02
County Code: 14
Region: 9
Expiration Date: 12/14/2002
Certification Date: 01/08/1999
Renew Date: 10/01/1992
Fiscal Amount for Registration Fee is Correct: True

R63
SSE
1/4-1/2
2088 ft.

PALLET EXCHANGE, INC.
534 HOPKINS ST.
BUFFALO, NY 14220

SWF/LF U003318492
UST N/A
LTANKS

Site 2 of 2 in cluster R

Relative:
Equal

Actual:
587 ft.

LF:

Secondary Addr: Not reported
Phone Number: 7168232400
Owner Type: Private
Owner Address: 534 Hopkins Street
Not reported
Buffalo, NY 14220
Owner Email: Not reported
Contact Name: James Jankowiak
Contact Address: 534 Hopkins Street
Not reported
Buffalo, NY 14220
Contact Email: Not reported
Activity Desc: C&D processing - registered
Activity Number: 15W06
Active: Yes
North Coordinate: Not reported
Regulatory Status: Registration
Waste Type: Not reported
Authorization #: 15W06
Expiration Date: / /

Region Code: 9
Owner Name: Pallet Exchange Inc.

Owner Phone: 7168232400

Contact Phone: 7168232400

Accuracy Code: Not reported
East Coordinate: Not reported

Authorization Date: 06/27/95

LTANKS:

Spill Number: 8700394
Spill Date: 04/09/1987 16:35
ID: Not reported
Material Spilled 1: Not reported
Region Close Dt: Not reported

Region of Spill: 9
Reported to Dept: 04/09/1987 16:35
Date Call Received: Not reported
Amount Spilled 1: Not reported

Map ID
Direction
Distance
Distance (ft.)
Elevation

MAP FINDINGS

PALLET EXCHANGE, INC. (Continued)

EDR ID Number
EPA ID Number

Database(s)

U003318492

Resource Affectd: Groundwater
Spill Cause: Tank Failure
Water Affected: Not reported
Facility Contact: Not reported
Investigator: MNP
Caller Name: Not reported
Caller Phone: Not reported
Notifier Name: Not reported
Notifier Phone: Not reported
PBS : Not reported
Spiller Contact: Not reported
Spiller: PALLET EXCHANGE
Spiller Address: 534 HOPKINS STREET
BUFFALO, NY
Spill Class: Not reported
Spill Closed Dt: 12/10/1987
Spill Notifier: Other
Cleanup Ceased: 12/10/1987
Last Inspection: 19870903
Cleanup Meets Standard: True
Recommended Penalty: Penalty **Not Recommended**
Spiller Cleanup Date: Not reported
Enforcement Date: Not reported
Investigation Complete: Not reported
UST Involvement: True
Spill Record Last Update: 12/10/1987
Is Updated: False
Corrective Action Plan Submitted: Not reported
True Date : Not reported
Date Spill Entered In Computer Data File: 04/15/1987
Date Region Sent Summary to Central Office: Not reported
Tank Test:
PBS Number: Not reported
Tank Number: Not reported
Test Method: Not reported
Capacity of Failed Tank: Not reported
Leak Rate Failed Tank: Not reported
Gross Leak Rate: Not reported
Material:
Material Class Type: 1
Quantity Spilled: 100
Units: Gallons
Unknown Qty Spilled: 100
Quantity Recovered: 100
Unknown Qty Recovered: False
Material: GASOLINE
Class Type: Petroleum
Chem Abstract Service Number: GASOLINE
Last Date: 09/29/1994
Num Times Material Entry In File: 21329
Material Class Type: 1
Quantity Spilled: 0
Units: Not reported
Unknown Qty Spilled: No
Quantity Recovered: 0
Unknown Qty Recovered: False
Material: DIESEL

Spill Source: Gas Station
Facility Tele: Not reported
SWIS: 14
Caller Agency: Not reported
Caller Extension: Not reported
Notifier Agency: Not reported
Notifier Extension: Not reported
Spiller Phone: (716) 823-2400

PBS Number: Not reported

Map ID
Direction
Distance
Distance (ft.)
Elevation

MAP FINDINGS

PALLET EXCHANGE, INC. (Continued)

EDR ID Number
EPA ID Number

Database(s)

U003318492

Class Type: Petroleum
Chem Abstract Service Number: DIESEL
Last Date: 07/28/1994
Num Times Material Entry In File: 10625

DEC Remarks: / / : TELECON 04/09/87, TANKS NOT IN USE; MNP SITE INSP. 04/14/87, NO SURFACE CONTAMINATION, SPILLER WILL NOTIFY FOR TANK REMOVAL. / / : LET TER 05/18/87, REPLY 06/01/87 - / / : 6/8/87 TELECON FROM JANKOWICK, DISCUDED TANK CLOSURE CLEANOUT, MW TO BE INSTALLED IF TANKS ARE ABANDONED IN PLACE, TO CALL W/INTENTIONS. / / : MNP SITE INSP. 09/03/87, TANKS REMOVED. CONT. SOIL TO BE REMOVED. / / : 9/3/87. / / : 9/3/87 MNP SITE INSP., ALL TANKS REMOVED, SITE CLEANED UP, DISPOSAL RECEIPT TO BE SENT; MNP REC. RECEIPTS 12/10/87, SITE COMPLETE. / / : 7/22/87 MNP TELECON TO JANKOWIAK, TANKS EMPTIED, TO BE REMOVED; 8/12/87 MNP TELECON W/JANKOWIAK, M. TANK TO REMOVE CLEAN TANKS. / / : 8/24/87 MNP TELECON INSP. 2 TANKS REMOVED W/CONTAM. SOIL PROD. IN EXCAV.; 8/26/87 TELECON 1 MORE TANK TO BE REMOVED, TO CALL FOR INSP.

Spill Cause: SUSPECTED LEAKING TANKS AT OLD ABANDONED GAS STATION

PBS UST:

PBS Number: 9-488798
SPDES Number: Not reported
Operator: PALLET EXCHANGE, INC.
(716) 823-2400
Emergency Contact: JAMES R. JANKOWIAK
(716) 675-8725
Total Tanks: 0
Owner: PALLET EXCHANGE, INC.
534 HOPKINS ST.
BUFFALO, NY 14220
(716) 823-2400

CBS Number: Not reported
SWIS ID: 1402

Owner Type: Not reported
Owner Mark: First Owner
Owner Subtype: Not reported
Mailing Address: PALLET EXCHANGE, INC.
534 HOPKINS ST.
BUFFALO, NY 14220
(716) 823-2400

Tank Status: Closed - Removed
Capacity (gals): 8000
Tank Location: UNDERGROUND

Tank Id: 001

Tank Type: Steel/carbon steel

Tank Internal: Not reported

Pipe Location: 4

Tank External: Not reported

Missing Data for Tank: Minor Data Missing

Pipe External: Not reported

Second Containment: NONE

Leak Detection: NONE

Overfill Prot: 1

Date Tested: Not reported

Date Closed: 10/01/1989

Deleted: False

Dead Letter: False

FAMT: Fiscal amount for registration fee is correct

Total Capacity: 0

Tank Screen: 0

Renew Flag: Renewal has not been printed

Install Date: Not reported

Product Stored: NOS 1,2, OR 4 FUEL OIL

Pipe Internal: Not reported

Pipe Type: COPPER

Dispenser: Submersible

Next Test Date: Not reported

Test Method: Not reported

Updated: True

Owner Screen: Minor data missing

Renewal Date: Not reported

Federal ID: Not reported

Facility Screen: Minor data missing

Map ID
Direction
Distance
Distance (ft.)
Elevation

MAP FINDINGS

Database(s)
EOR ID Number
EPA ID Number

PALLET EXCHANGE, INC. (Continued)

U003318492

Certification Flag: False
Old PBS Number: Not reported
Inspected Date: Not reported
Inspection Result: Not reported
Lat/Long: Not reported
Facility Type: Not reported
Town or City: BUFFALO (C)
Town or City Code: 02
County Code: 14
Region: 9

Certification Date: 06/23/1989
Expiration Date: 06/23/1994
Inspector: Not reported

64
East
1/4-1/2
2116 ft.

WIL-PAR PACKING CO INC
82 ABBOTT ROAD
BUFFALO, NY 14220

UST
LTANKS
U003318640
N/A

Relative:
Lower

Actual:
583 ft.

LTANKS:

Spill Number: 9013255
Spill Date: 03/28/1991 15:45
ID: Not reported
Material Spilled 1: Not reported
Region Close Dt: Not reported
Resource Affected: On Land
Spill Cause: Tank Test Failure
Water Affected: Not reported
Facility Contact: ROBERT MARCELLO
Investigator: RJJ
Caller Name: Not reported
Caller Phone: Not reported
Notifier Name: Not reported
Notifier Phone: Not reported
PBS: Not reported
Spiller Contact: ROBERT MARCELLO
Spiller: WIL-PAR PACKING COMPANY
Spiller Address: 82 ABBOTT ROAD
BUFFALO, NY 14220

Region of Spill: 9
Reported to Dept: 03/28/1991 15:50
Date Call Received: Not reported
Amount Spilled 1: Not reported

Spill Source: Other Commercial/Industrial
Facility Tele: (716) 827-8850
SWIS: 14
Caller Agency: Not reported
Caller Extension: Not reported
Notifier Agency: Not reported
Notifier Extension: Not reported

Spiller Phone: (716) 827-8850

Spill Class: Possible release with minimal potential for fire or hazard or Known release with no damage. DEC Response. Willing Responsible Party. Corrective action taken.

Spill Closed Dt: 05/11/2001
Spill Notifier: Responsible Party
Cleanup Ceased: Not reported
Last Inspection: 20001219

PBS Number: 9-505323

Cleanup Meets Standard: True
Recommended Penalty: Penalty Not Recommended
Spiller Cleanup Date: Not reported
Enforcement Date: Not reported
Investigation Complete: Not reported
UST Involvement: True
Spill Record Last Update: 05/16/2001
Is Updated: False
Corrective Action Plan Submitted: Not reported
True Date: Not reported
Date Spill Entered In Computer Data File: 03/28/1991
Date Region Sent Summary to Central Office: Not reported

Tank Test:

PBS Number: Not reported
Tank Number: 001
Test Method: Not reported

Map ID
Direction
Distance
Distance (ft.)
Elevation

MAP FINDINGS

WIL-PAR PACKING CO INC (Continued)

EDR ID Number
EPA ID Number

Database(s)

U003318640

Capacity of Failed Tank: 0
Leak Rate Failed Tank: 0.00
Gross Leak Rate: Not reported
Material:
Material Class Type: 1
Quantity Spilled: 0
Units: Gallons
Unknown Qty Spilled: No
Quantity Recovered: 0
Unknown Qty Recovered: True
Material: DIESEL
Class Type: Petroleum
Chem Abstract Service Number: DIESEL
Last Date: 07/28/1994
Num Times Material Entry in File: 10625
Spill Cause: TANK TEST FAILURE. MJS EXPLAINED OPTIONS. LETTER TO BE SENT.

Click this hyperlink while viewing on your computer to access additional LTANKS detail in the EDR Site Report.

PBS UST:

PBS Number: 9-505323 CBS Number: Not reported
SPDES Number: Not reported SWIS ID: 1402
Operator: FRANK MARCELLO

(716) 827-8850
Emergency Contact: DENNIS CZARNECKI
(716) 937-9071

Total Tanks: 0
Owner: FRANK MARCELLO
8225 GREINER ROAD
WILLIAMSVILLE, NY 14221
(716) 688-0975

Owner Type: Corporate/Commercial
Owner Mark: First Owner
Owner Subtype: Not reported
Mailing Address: STEINHAUSER MEAT & PROVISIONS CO
ATTN: WILLIAM ZIEBARTH
1968 CANDLEBUSH CIRCLE
SARASOTA, FL 34241
(716) 688-0975

Tank Status: Closed - In Place
Capacity (gals): 6000
Tank Location: UNDERGROUND
Tank Id: 1
Tank Type: Steel/carbon steel
Tank Internal: Not reported
Pipe Location: Not reported
Tank External: Not reported
Missing Data for Tank: Minor Data Missing

Pipe External: Not reported
Second Containment: NONE
Leak Detection: NONE

Overfill Prot: 2
Date Tested: Not reported
Date Closed: 10/20/1999

Deleted: False
Dead Letter: False

FAMT: Fiscal amount for registration fee is correct

Install Date: Not reported
Product Stored: DIESEL
Pipe Internal: Not reported
Pipe Type: Not reported

Dispenser: Suction
Next Test Date: Not reported
Test Method: Not reported
Updated: True
Owner Screen: Minor data missing

Map ID
Direction
Distance
Distance (ft.)
Elevation

MAP FINDINGS

WIL-PAR PACKING CO INC (Continued)

EDR ID Number
EPA ID Number

Database(s)

U003318640

Total Capacity:	0	Renewal Date:	Not reported
Tank Screen:	0	Federal ID:	Not reported
Renewal Flag:	Renwal has not been printed	Facility Screen:	No data missing
Certification Flag:	False	Certification Date:	11/09/1992
Old PBS Number:	Not reported	Expiration Date:	09/04/1995
Inspected Date:	Not reported	Inspector:	Not reported
Inspection Result:	Not reported		
Lat/Long:	Not reported		
Facility Type:	MANUFACTURING		
Town or City:	BUFFALO (C)		
Town or City Code:	02		
County Code:	14		
Region:	9		

65
East
1/4-1/2
2168 ft.

GRAVEL TURNAROUND
24 KIMMEL AVE
BUFFALO, NY

NY Spills S102561459
N/A

Relative:
Lower

SPILLS:

Actual:
583 ft.

Spill Number: 9700545
Spill Date: 04/11/1997 09:00
ID: Not reported

Region of Spill: 9
Reported to Dept: 04/11/1997 14:15

DI Call Received: Not reported
Material Spilled 1: Not reported
Spill Cause: Unknown
Water Affected: Not reported
Facility Contact: Not reported
Investigator: MNP
Caller Name: Not reported
Caller Phone: Not reported
Notifier Name: Not reported
Notifier Phone: Not reported
PBS: Not reported
Spiller Contact: Not reported
Spiller: RYDER TRUCK
Spiller Address: Not reported
DEC Remarks: 05/97: RECEIVED DISPOSAL RECEIPTS FROM EP S FOR CONTAMINATED SOIL. NO FURTHER ACTION, COMPLETE.

Region Close Date: Not reported
Amount Spilled 1: Not reported
Resource Affected: On Land
Spill Source: Unknown
Facility Tele: Not reported
SWIS: 14
Caller Agency: Not reported
Caller Extension: Not reported
Notifier Agency: Not reported
Notifier Extension: Not reported

Spiller Phone: Not reported

Remark: DIESEL APILL NOTED IN GRAVEL AREA USED BY TRACTOR TRAILER OPERATORS T
TURN AROUND THEIR RIGS.

Spill Class: Known release with minimal potential for fire or hazard. DEC Response.
Willing Responsible Party. Corrective action taken.

Tank Test:

PBS Number: Not reported
Tank Number: Not reported
Test Method: Not reported
Capacity of Failed Tank: Not reported
Leak Rate Failed Tank: Not reported
Gross Leak Rate: Not reported

Material:

Material Class Type: 1
Quantity Spilled: 50
Units: Gallons
Unknown Qty Spilled: 50
Quantity Recovered: 40
Unknown Qty Recovered: False
Material: DIESEL
Class Type: Petroleum

Map ID
Direction
Distance
Distance (ft.)
Elevation

MAP FINDINGS

Database(s)
EDR ID Number
EPA ID Number

GRAVEL TURNAROUND (Continued)

S102561459

Chem Abstract Service Number: DIESEL
Last Date: 07/28/1994
Num Times Material Entry In File: 10625
Spill Closed Dt: 05/11/1997
Spill Notifier: Citizen
Cleanup Ceased: Not reported
Last Inspection: 19970414
Recommended Penalty: Penalty Not Recommended
Spiller Cleanup Dt: Not reported
Invstgn Complete: Not reported
Spill Record Last Update: 01/23/1998
Is Updated: False
Corrective Action Plan Submitted: Not reported
Date Spill Entered In Computer Data File: 04/11/1997
Date Region Sent Summary to Central Office: Not reported
True Date: Not reported
PBS Number: Not reported
Cleanup Meets Std: True
Enforcement Date: Not reported
UST Involvement: False

66
East
1/4-1/2
2291 ft.

RED CHEVY DUMP TRUCK
24 KIMMEL / ABBOTT
BUFFALO, NY

NY Spills S104283120
N/A

Relative:
Lower

Actual:
583 ft.

SPILLS:

Spill Number: 9975483
Spill Date: 10/01/1999 12:00
ID: Not reported
Dt Call Received: Not reported
Material Spilled 1: Not reported
Spill Cause: Deliberate
Water Affected: Not reported
Facility Contact: Not reported
Investigator: FG
Caller Name: Not reported
Caller Phone: Not reported
Notifier Name: Not reported
Notifier Phone: Not reported
PBS: Not reported
Spiller Contact: MICHAEL CONIGLIO
Spiller: MICHAEL CONIGLIO
Spiller Address: 138 FOLGER
BUFFALO, NY

Region of Spill: 9
Reported to Dept: 10/15/1999 15:00

Region Close Date: Not reported
Amount Spilled 1: Not reported
Resource Affected: On Land
Spill Source: Commercial Vehicle
Facility Tele: Not reported
SWIS: 14
Caller Agency: Not reported
Caller Extension: Not reported
Notifier Agency: Not reported
Notifier Extension: Not reported

Spiller Phone: (716) 825-7647

DEC Remarks: 10/15/99: FG SITE INSPECTION. FOUND THE DUMP TRUCK PARKED IN THE LOT. KEROSENE WAS DRIPPING FROM THE TRUCK AND WAS ON THE GROUND. APPROXIMATELY 3 GALLONS WAS SPILLED. THE NEIGHBOR SAID THAT MR. MIKE CONIGLIO IS THE OWNER OF THE TRUCK. HE SAID THAT THE PROPERTY BELONGS TO SOMEONE ELSE. 10/18/99: FG TELECON TO MR. CONIGLIO, HE SAID HE WILL CLEAN IT UP AND DISPOSE OF THE MATERIAL AT A LANDFILL. HE WILL NOT DUMP THE KEROSENE FROM THE CLEANOUT ON THE GROUND AGAIN BUT WILL PROPERLY DISPOSE OF IT. 11/01/99: FG SITE INSPECTION. SITE CLEANED UP. NO FURTHER WORK IS REQUIRED.

Remark: OWNER OF RED DUMP TRUCK WHO OPERATES PAVING BUSINESS CLEANS RESIDUE OUT OF TRUCK WITH SUSPECTED KEROSENE ONTO VACANT PROPERTY.

Spill Class: Known release with minimal potential for fire or hazard. DEC Response. Willing Responsible Party. Corrective action taken.

Tank Test:

PBS Number: Not reported
Tank Number: Not reported
Test Method: Not reported

Map ID
Direction
Distance
Distance (ft.)
Elevation

MAP FINDINGS

Database(s)
EDR ID Number
EPA ID Number

RED CHEVY DUMP TRUCK (Continued)

S104283120

Capacity of Failed Tank: Not reported
Leak Rate Failed Tank: Not reported
Gross Leak Rate: Not reported

Material:

Material Class Type: 1
Quantity Spilled: 3
Units: Gallons
Unknown Qty Spilled: 3
Quantity Recovered: 3
Unknown Qty Recovered: False
Material: KEROSENE
Class Type: Petroleum

Chem Abstract Service Number: KEROSENE
Last Date: 09/29/1994
Num Times Material Entry In File: 2052

Spill Closed Dt: 11/01/1999

Spill Notifier: Citizen

PBS Number: Not reported

Cleanup Ceased: Not reported

Last Inspection: 19991015

Cleanup Meets Std: True

Recommended Penalty: Penalty Not Recommended

Spiller Cleanup Dt: Not reported

Enforcement Date: Not reported

Investgn Complete: Not reported

UST Involvement: False

Spill Record Last Update: 11/05/1999

Is Updated: False

Corrective Action Plan Submitted: Not reported

Date Spill Entered In Computer Data File: 10/15/1999 14:56

Date Region Sent Summary to Central Office: Not reported

True Date: Not reported

S67
North
1/4-1/2
2377 ft.

EXXON MOBIL TERMINAL
625 ELK STREET
BUFFALO, NY

LTANKS S104950986
NY Spills N/A

Site 1 of 16 in cluster S

Relative:
Higher

SPILLS:

Actual:
588 ft.

Spill Number: 0305845
Tank Number: Not reported
Test Method: Not reported
Spill Date: 09/02/2003

Region of Spill: 9
Tank Size: Not reported
Leak Rate: Not reported
Reported to Dept: Not reported

ID: 28895
Date Call Received: 09/02/2003
Region Close Date: 02/18/2004

Material Spilled 1: GASOLINE

Amount Spilled 1: Unknown Gal.

Spill Cause: ON LAND

Resource Affected: ON LAND

Water Affected: Not reported

Spill Source: MAJOR FACILITY 400,000 GAL

This is the most recent NY SPILLS record for this site.

[Click this hyperlink](#) while viewing on your computer to access additional NY SPILLS detail in the EDR Site Report.

LTANKS:

Spill Number: 0012514
Spill Date: 02/22/2001 12:45
ID: Not reported
Material Spilled 1: Not reported
Region Close Dt: Not reported
Resource Affected: On Land
Spill Cause: Tank Overfill

Region of Spill: 9
Reported to Dept: 02/22/2001 13:22
Date Call Received: Not reported
Amount Spilled 1: Not reported

Map ID
Direction
Distance
Distance (ft.)
Elevation Site

MAP FINDINGS

Database(s) EDR ID Number
EPA ID Number

EXXON MOBIL TERMINAL (Continued)

S104950986

Water Affected: Not reported
Facility Contact: Not reported
Investigator: TED
Caller Name: Not reported
Caller Phone: Not reported
Notifier Name: Not reported
Notifier Phone: Not reported
PBS : Not reported
Spiller Contact: CHARLEEN REED
Spiller: GRIFFITH OIL
Spiller Address: PO BOX 107
POTSDAM, NY -
Spill Class: Known release with minimal potential for fire or hazard. DEC Response.
Willing Responsible Party. Corrective action taken.
Spill Closed Dt: 02/26/2001
Spill Notifier: Affected Persons
Cleanup Ceased: Not reported
Last Inspection: Not reported
Cleanup Meets Standard: True
Recommended Penalty: Penalty Not Recommended
Spiller Cleanup Date: Not reported
Enforcement Date: Not reported
Investigation Complete: Not reported
UST Involvement: False
Spill Record Last Update: 02/28/2001
Is Updated: False
Corrective Action Plan Submitted: Not reported
True Date : Not reported
Date Spill Entered In Computer Data File: 02/22/2001
Date Region Sent Summary to Central Office: Not reported
Tank Test:
PBS Number: Not reported
Tank Number: Not reported
Test Method: Not reported
Capacity of Failed Tank: Not reported
Leak Rate Failed Tank: Not reported
Gross Leak Rate: Not reported
Material:
Material Class Type: 1
Quantity Spilled: 30
Units: Gallons
Unknown Qty Spilled: 30
Quantity Recovered: 30
Unknown Qty Recovered: False
Material: GASOLINE
Class Type: Petroleum
Chem Abstract Service Number: GASOLINE
Last Date: 09/29/1994
Num Times Material Entry In File: 21329
DEC Remarks: 02/23/01: TED/DALE TIVETT, EXXON MOBIL/TELECON - DRIVER OVERFILLED TANK
TRUCK. SPILL OCCURRED INSIDE TRUCK LOADING RACK. ALL PRODUCT RECOVERED T
O SPILL RECOVERY UST VIA FLOOR DRAINS. NO FURTHER WORK REQUIRED. CLOSE O
UT.
Spill Cause: Not reported

Map ID
Direction
Distance
Distance (ft.)
Elevation Site

MAP FINDINGS

Database(s) EDR ID Number
EPA ID Number

S68 KING TRUCK AT MOBIL TERM
North 625 ELK STREET
1/4-1/2 BUFFALO, NY
2377 ft.

LTANKS S103824361
NY Spills N/A

Relative:
Higher

Site 2 of 16 in cluster S

Actual:
588 ft.

SPILLS:

Spill Number: 0308037
Tank Number: Not reported
Test Method: Not reported
Spill Date: 10/30/2003
ID: 31790
Date Call Received: 10/30/2003
Region Close Date: 10/31/2003
Material Spilled 1: GASOLINE
Spill Cause: ON LAND
Water Affected: Not reported
Region of Spill: 9
Tank Size: Not reported
Leak Rate: Not reported
Reported to Dept: Not reported
Amount Spilled 1: 10 Gal.
Resource Affected: ON LAND
Spill Source: TANK TRUCK
This is the most recent NY SPILLS record for this site.

Click this hyperlink while viewing on your computer to access additional NY SPILLS detail in the EDR Site Report.

LTANKS:

Spill Number: 9812613
Spill Date: 01/12/1999 15:15
ID: Not reported
Material Spilled 1: Not reported
Region Close Dt: Not reported
Resource Affected: On Land
Spill Cause: Tank Overfill
Water Affected: Not reported
Facility Contact: DALE KIVETT
Investigator: MF
Caller Name: Not reported
Caller Phone: Not reported
Notifier Name: Not reported
Notifier Phone: Not reported
PBS: Not reported
Spiller Contact: Not reported
Spiller: FW KING
Spiller Address: 370 ESSER AVENUE
BUFFALO, NY
Region of Spill: 9
Reported to Dept: 01/12/1999 16:20
Date Call Received: Not reported
Amount Spilled 1: Not reported
Spill Source: Tank Truck
Facility Tele: (716) 827-5114
SWIS: 14
Caller Agency: Not reported
Caller Extension: Not reported
Notifier Agency: Not reported
Notifier Extension: Not reported
Spiller Phone: (716) 873-7696
Spill Class: Known release with minimal potential for fire or hazard. DEC Response.
Willing Responsible Party. Corrective action taken.
Spill Closed Dt: 01/13/1999
Spill Notifier: Affected Persons
Cleanup Ceased: 01/13/1999
Last Inspection: Not reported
Cleanup Meets Standard: True
Recommended Penalty: Penalty Not Recommended
Spiller Cleanup Date: Not reported
Enforcement Date: Not reported
Investigation Complete: Not reported
UST Involvement: False
Spill Record Last Update: 01/14/1999
Is Updated: False
Corrective Action Plan Submitted: Not reported
True Date: Not reported
Date Spill Entered In Computer Data File: 01/12/1999
Date Region Sent Summary to Central Office: Not reported
PBS Number: Not reported

Map ID
Direction
Distance
Distance (ft.)
Elevation Site

MAP FINDINGS

Database(s)
EDR ID Number
EPA ID Number

KING TRUCK AT MOBIL TERM (Continued)

S103824361

Tank Test:

PBS Number: Not reported
Tank Number: Not reported
Test Method: Not reported
Capacity of Failed Tank: Not reported
Leak Rate Failed Tank: Not reported
Gross Leak Rate: Not reported

Material:

Material Class Type: 1
Quantity Spilled: 30
Units: Gallons
Unknown Qty Spilled: 30
Quantity Recovered: 30
Unknown Qty Recovered: False
Material: #2 FUEL OIL
Class Type: Petroleum
Chem Abstract Service Number: #2 FUEL OIL
Last Date: 12/07/1994
Num Times Material Entry In File: 24464

DEC Remarks: 01/13/99: MF T/C/DALE KIVETT, MOBIL OIL. OVER FILL OF TANKER TRUCK IN DEDICATED LOADING AREA. SPILLAGE WENT TO 10K HOLDING TANK. PRODUCT TO BE REPRODUCED. NO FURTHER ACTION NECESSARY. TED NOTIFIED.

Spill Cause: tank truck was filling at the above location driver overfilled his tank spill cleaned by driver spill to pavement

S69
North
1/4-1/2
2377 ft.

MOBIL OIL
625 ELK STREET
BUFFALO, NY

LTANKS S102180318
NY Spills N/A

Site 3 of 16 in cluster S

Relative:
Higher

Actual:
588 ft.

SPILLS:

Spill Number: 0007869
Spill Date: 10/04/2000 11:30
ID: Not reported

Dt Call Received: Not reported
Material Spilled: 1 Not reported
Spill Cause: Other
Water Affected: Not reported
Facility Contact: DONALD SHELDON
Investigator: TED
Caller Name: Not reported
Caller Phone: Not reported
Notifier Name: Not reported
Notifier Phone: Not reported
PBS: Not reported
Spiller Contact: JOSEPH ABEL
Spiller: EXXON MOBIL CORP
Spiller Address: 1001 WAMPANOAG TRAIL
RIVERSIDE, RI 02915

Region of Spill: 9
Reported to Dept: 10/04/2000 12:11

Region Close Date: Not reported
Amount Spilled: 1: Not reported
Resource Affected: On Land
Spill Source: Major Facility 400,000 gallons
Facility Tele: (716) 827-5114
SWIS: 14
Caller Agency: Not reported
Caller Extension: Not reported
Notifier Agency: Not reported
Notifier Extension: Not reported

Spiller Phone: (401) 434-7356

DEC Remarks: 10/10/00: TED NOTE TO FILE, THIS SPILL IS A DUPLICATE OF SPILL 0075417.

Remark: undetermined amount of unk oil spilled - unk how much or what it is - and is unk who is responsible for it sheen is in water

Spill Class: Known release with minimal potential for fire or hazard. DEC Response. Willing Responsible Party. Corrective action taken.

Tank Test:

PBS Number: Not reported
Tank Number: Not reported

Map ID
Direction
Distance
Distance (ft.)
Elevation

MAP FINDINGS

MOBIL OIL (Continued)

EDR ID Number
EPA ID Number

Database(s)

S102180318

Test Method: Not reported
Capacity of Failed Tank: Not reported
Leak Rate Failed Tank: Not reported
Gross Leak Rate: Not reported
Material:
Material Class Type: 1
Quantity Spilled: 0
Units: Gallons
Unknown Qty Spilled: No
Quantity Recovered: 0
Unknown Qty Recovered: True
Material: UNKNOWN PETROLEUM
Class Type: Petroleum
Chem Abstract Service Number: UNKNOWN PETROLEUM
Last Date: 09/29/1994
Num Times Material Entry In File: 16414
Spill Closed Dt: 10/10/2000
Spill Notifier: Local Agency
Cleanup Ceased: Not reported
Last Inspection: Not reported
Recommended Penalty: Penalty Not Recommended
Spiller Cleanup Dt: Not reported
Invstgn Complete: Not reported
Spill Record Last Update: 10/23/2000
Is Updated: False
Corrective Action Plan Submitted: Not reported
Date Spill Entered In Computer Data File: 10/04/2000
Date Region Sent Summary to Central Office: Not reported
True Date : Not reported

PBS Number: Not reported

Cleanup Meets Std: False

Enforcement Date: Not reported
UST Involvement: False

This is the most recent NY SPILLS record for this site.

Click this hyperlink while viewing on your computer to access additional NY SPILLS detail in the EDR Site Report.

LTANKS:

Spill Number: 0012186
Spill Date: 02/13/2001 07:40
ID: Not reported
Material Spilled 1: Not reported
Region Close Dt: Not reported
Resource Affected: On Land
Spill Cause: Tank Overfill
Water Affected: Not reported
Facility Contact: Not reported
Investigator: TED
Caller Name: Not reported
Caller Phone: Not reported
Notifier Name: Not reported
Notifier Phone: Not reported
PBS: Not reported
Spiller Contact: Not reported
Spiller: MOBIL OIL
Spiller Address: 625 ELK STREET
BULLALO, NY -
Spill Class: Known release with minimal potential for fire or hazard. DEC Response.
Willing Responsible Party. Corrective action taken.
Spill Closed Dt: 02/13/2001
Spill Notifier: Responsible Party
Region of Spill: 9
Reported to Dept: 02/13/2001 07:58
Date Call Received: Not reported
Amount Spilled 1: Not reported
Spill Source: Major Facility 400,000 gallons
Facility Tele: () -
SW/S: 14
Caller Agency: Not reported
Caller Extension: Not reported
Notifier Agency: Not reported
Notifier Extension: Not reported
Spiller Phone: Not reported
PBS Number: Not reported

Map ID
Direction
Distance
Distance (ft.)
Elevation

MAP FINDINGS

MOBIL OIL (Continued)

EDR ID Number
EPA ID Number

Database(s)

S102180318

Cleanup Ceased: Not reported
Last Inspection: Not reported
Cleanup Meets Standard: False
Recommended Penalty: Penalty Not Recommended
Spiller Cleanup Date: Not reported
Enforcement Date: Not reported
Investigation Complete: Not reported
UST Involvement: False
Spill Record Last Update: 02/22/2001
Is Updated: False
Corrective Action Plan Submitted: Not reported
True Date : Not reported
Date Spill Entered In Computer Data File: 02/13/2001
Date Region Sent Summary to Central Office: Not reported

Tank Test:

PBS Number: Not reported
Tank Number: Not reported
Test Method: Not reported
Capacity of Failed Tank: Not reported
Leak Rate Failed Tank: Not reported
Gross Leak Rate: Not reported

Material:

Material Class Type: 1
Quantity Spilled: 50
Units: Gallons
Unknown Qty Spilled: 50
Quantity Recovered: 50
Unknown Qty Recovered: False
Material: GASOLINE
Class Type: Petroleum
Chem Abstract Service Number: GASOLINE
Last Date: 09/29/1994
Num Times Material Entry In File: 21329

DEC Remarks: 02/13/01: TED TELECON WITH DALE KIVETT, SPILL OCCURED INSIDE TRUCK LOADING RACK. ALL PRODUCT RECOVERED VIA FLOOR DRAINS CONNECTED TO SPILL RECOVERY UNDERGROUND STORAGE TANK. UST PERIODICALLY PUMPED OUT AND PRODUCT RECYCLED AT ALBANY EXXON MOBIL TERMINAL. NO FURTHER WORK REQUIRED, SPILL CLOSED.

Spill Cause: tanker truck overfill of about 30-50 gals cleanup is in progress

S70
North
1/4-1/2
2377 ft.

EXXON MOBIL
625 ELK ST.
BUFFALO, NY

NY Spills S106003180
N/A

Site 4 of 16 in cluster S

Relative:
Higher

Actual:
588 ft.

SPILLS:

Spill Number: 0275049
Tank Number: Not reported
Test Method: Not reported
Spill Date: 04/30/2002
ID: 5224
Date Call Received: 04/30/2002
Region Close Date: 05/29/2002
Material Spilled 1: ETHYLENE GLYCOL
Spill Cause: ON LAND
Water Affected: Not reported

Region of Spill: 9
Tank Size: Not reported
Leak Rate: Not reported
Reported to Dept: Not reported

Amount Spilled 1: 20 Gal.
Resource Affected: ON LAND
Spill Source: MAJOR FACILITY 400,000 GAL

Map ID
Direction
Distance
Distance (ft.)
Elevation

MAP FINDINGS

Site
Database(s)
EDR ID Number
EPA ID Number

S71
North
1/4-1/2
2377 ft.

EXXON FACILITY TEST
625 ELK STREET
BUFFALO, NY

NY Spills
S104787845
N/A

Relative:
Higher

Site 5 of 16 in cluster S

SPILLS:

Actual: 588 ft.
Spill Number: 0005182
Spill Date: 07/31/2000 12:50
ID: Not reported

Region of Spill: 9
Reported to Dept: 07/31/2000 13:00

DI Call Received: Not reported
Material Spilled 1: Not reported
Spill Cause: Human Error
Water Affected: Not reported
Facility Contact: Not reported
Investigator: TED
Caller Name: Not reported
Caller Phone: Not reported
Notifier Name: Not reported
Notifier Phone: Not reported
PBS: Not reported
Spiller Contact: Not reported
Spiller: NYS DEPT. OF AGRICULTURE
Spiller Address: 240 CONANT DRIVE
BUFFALO, NY 14223

Region Close Date: Not reported
Amount Spilled 1: Not reported
Resource Affected: On Land
Spill Source: Tank Truck
Facility Tele: () -
SWIS: 14
Caller Agency: Not reported
Caller Extension: Not reported
Notifier Agency: Not reported
Notifier Extension: Not reported

Spiller Phone: (716) 834-4164

DEC Remarks: 08/02/00: TED CALLED DON SHELDON, LEFT MESSAGE TO RETURN CALL. 08/02/00:
TED RECEIVED TELEPHONE MESSAGE FROM DON SHELDON, NYSDA WAS CONDUCTING
METER CALIBRATION TEST AT TRUCK LOADING RACK. HE FORGOT TO UNHOOK FILL
PIPE FROM LOADING RACK TO VEHICLE B
EFORE PULLING AWAY AND BROKE LINE CAUSING SPILL. APPROX. 10 - 12 GAL
GASOLINE SPILLED. GASOLINE WAS SQUEEGEED INTO UNDERGROUND SPILL
CONTAINMENT TANK VIA SURFACE DRAINS. NO FUTHER WORK REQUIRED. SPILL
CLOSED 8/3/00.

Remark: notifier was conducting a test on vehicle and forgot to unhook after
loading which caused spill

Spill Class: Possible release with minimal potential for fire or hazard or Known
release with no damage. DEC Response. Willing Responsible Party.
Corrective action taken.

Tank Test:

PBS Number: Not reported
Tank Number: Not reported
Test Method: Not reported
Capacity of Failed Tank: Not reported
Leak Rate Failed Tank: Not reported
Gross Leak Rate: Not reported

Material:

Material Class Type: 1
Quantity Spilled: 12
Units: Gallons
Unknown Qty Spilled: 12
Quantity Recovered: 12
Unknown Qty Recovered: False
Material: GASOLINE
Class Type: Petroleum

Chem Abstract Service Number: GASOLINE
Last Date: 09/29/1994
Num Times Material Entry In File: 21329

Spill Closed Dt: 08/03/1900

Spill Notifier: Affected Persons

PBS Number: Not reported

Map ID
Direction
Distance
Distance (ft.)
Elevation Site

MAP FINDINGS

Database(s) EDR ID Number
EPA ID Number

EXXON FACILITY TEST (Continued)

S104787845

Cleanup Ceased: Not reported
Last Inspection: Not reported
Recommended Penalty: Penalty **Not Recommended**
Spiller Cleanup Dt: Not reported
Invstgn Complete: Not reported
Spill Record Last Update: 08/09/2000
Is Updated: False
Corrective Action Plan Submitted: Not reported
Date Spill Entered In Computer Data File: 07/31/2000
Date Region Sent Summary to Central Office: Not reported
True Date: Not reported
Cleanup Meets Std: True
Enforcement Date: Not reported
UST Involvement: False

S72
North
1/4-1/2
2377 ft.

EXXONMOBIL OIL CORPORATION BUFFALO TERMINAL
625 ELK STREET
BUFFALO, NY 14210

MOSF UST S103039873
MOSF AST N/A

Site 6 of 16 in cluster S

Relative:
Higher

Actual:
588 ft.

MOSF UST:
Facility ID: 9-1200
SWIS Code: 14
Tank Status: Temp. Out of Service
Operator: DON SHELDON
Owner: EXXONMOBIL OIL CORPORATION
3225 GALLOWS ROAD
FAIRFAX, VA 22037
Owner Tel: (703) 849-6000
Mail To: EXXONMOBIL OIL CORPORATION
675 BROOKS AVENUE
ROCHESTER, NY 14619
ATTN: MR. MICHAEL BOYEA
(716) 527-6185
Owner Status: 1
Legal Agent: C.T. CORPORATION
277 PARK AVENUE
NEW YORK, NY 10017
Date Filed: 01/26
Emerg Contact: DON SHELDON, (716) 827-5127
SPDES Num: 0-204480
Total Tanks: 18
Tank Status: In Service
Status of Data: Complete
Avg Throughput: 590000
License Issued: 09/21/2000
Facility Type: Storage Terminal
Transfer Operation: Tank Truck, Vessel/Barge, Pipeline
Applic Rcvd: 02/13/2001
Tank Location: Underground
Install Date: 03/92
Product: Other
Tank Type: Plastic
Tank External: Fiberglass
Pipe Location: Underground
Pipe Internal: None
Pipe External: Painted/Asphalt Coating
Second Contain: Double-Walled Tank
Leak Detection: Groundwater Well
Overfill Protection: None
Test Date: 04/92

Facility Status: ACTIVE FACILITY
Facility Town: BUFFALO
Federal Id No: Not reported
Contact Phone: (716) 827-5127

Owner Type: UNDEFINED

COI Date: / /

CBS Number: 9-000326

Total Capacity: 20879400

License Stat: Issued
Expiration Date: 03/31/2003

Tank ID: U-5

Capacity (Gal): 12000
Tank Internal: None

Pipe Type: OTHER
Dispenser: 0

Date Closed: Not reported

Map ID
Direction
Distance
Distance (ft.)
Elevation

MAP FINDINGS

EXXONMOBIL OIL CORPORATION BUFFALO TERMI (Continued)

EDR ID Number
EPA ID Number

Database(s)

S103039873

Lat/Long: 42|51|00 / 78|50|00
Inspected Date: 11/05/2001
Inspector Initials: AES
Owner Mark: 1
Prod Xfer Options: ACD
Inspector Status: Not reported
Vessel Id: Not reported
Pipe Flag: True

Operator Name: DON SHELDON
Operator Name: DON SHELDON
License Issued: 09/21/2000
Renew Date: 11/14/1997
Renew Flag: True

Facility ID: 9-1200
SWIS Code: 14
Tank Status: Temp. Out of Service
Operator: DON SHELDON
Owner: EXXONMOBIL OIL CORPORATION

Facility Status: ACTIVE FACILITY
Facility Town: BUFFALO
Federal Id No: Not reported
Contact Phone: (716) 827-5127

Owner Tel: (703) 849-6000
Mail To: EXXONMOBIL OIL CORPORATION
675 BROOKS AVENUE
ROCHESTER, NY 14619
ATTN: MR. MICHAEL BOYEA
(716) 527-6185

Owner Type: UNDEFINED

Owner Status: 1
Legal Agent: C.T. CORPORATION
277 PARK AVENUE
NEW YORK, NY 10017

COI Date: / /

Date Filed: 01/26
Emerg Contact: DON SHELDON, (716) 827-5127
SPDES Num: 0-204480

CBS Number: 9-000326

Total Tanks: 18
Tank Status: In Service
Status of Data: Complete
Avg Throughput: 590000
License Issued: 09/21/2000
Facility Type: Storage Terminal
Transfer Operation: Tank Truck, Vessel/Barge, Pipeline

Total Capacity: 20879400

Applic Rcvd: 02/13/2001
Tank Location: Underground
Install Date: 12/77
Product: Unleaded Gasoline

Tank ID: U-1

Capacity (Gal): 2000
Tank Internal: None

Tank Type: Plastic
Tank External: None
Pipe Location: Underground

Pipe Type: STEEL/IRON
Dispenser: Suction

Pipe Internal: None
Pipe External: None
Second Contain: None
Leak Detection: None
Overfill Protection: None

Date Closed: 11/92

Test Date: 10/91
Lat/Long: 42|51|00 / 78|50|00
Inspected Date: 11/05/2001
Inspector Initials: AES
Owner Mark: 1
Prod Xfer Options: ACD
Inspector Status: Not reported
Vessel Id: Not reported
Pipe Flag: True

Operator Name: DON SHELDON
Operator Name: DON SHELDON
License Issued: 09/21/2000
Renew Date: 11/14/1997
Renew Flag: True

Map ID
Direction
Distance
Distance (ft.)
Elevation

MAP FINDINGS

EXXONMOBIL OIL CORPORATION BUFFALO TERMI (Continued)

EDR ID Number
EPA ID Number

Database(s)

S103039873

Facility ID:	9-1200	Facility Status:	ACTIVE FACILITY
SWIS Code:	14	Facility Town:	BUFFALO
Tank Status:	Temp. Out of Service	Federal Id No	Not reported
Operator:	DON SHELDON	Contact Phone:	(716) 827-5127
Owner:	EXXONMOBIL OIL CORPORATION 3225 GALLOWS ROAD FAIRFAX, VA 22037		
Owner Tel:	(703) 849-6000	Owner Type:	UNDEFINED
Mail To:	EXXONMOBIL OIL CORPORATION 675 BROOKS AVENUE ROCHESTER, NY 14619 ATTN: MR. MICHAEL BOYEA (716) 527-6185		
Owner Status:	1	COI Date:	/ /
Legal Agent:	C.T. CORPORATION 277 PARK AVENUE NEW YORK, NY 10017		
Date Filed:	01/26	CBS Number:	9-000326
Emerg Contact:	DON SHELDON, (716) 827-5127		
SPDES Num:	0-204480	Total Capacity:	20879400
Total Tanks:	18		
Tank Status:	In Service	License Stat:	Issued
Status of Data:	Complete	Expiration Date:	03/31/2003
Avg Throughput:	590000		
License Issued:	09/21/2000	Tank ID:	U-2
Facility Type:	Storage Terminal	Capacity (Gal):	2000
Transfer Operation:	Tank Truck, Vessel/Barge, Pipeline	Tank Internal:	None
Applic Rcvd:	02/13/2001		
Tank Location:	Underground	Pipe Type:	STEEL/IRON
Install Date:	10/86	Dispenser:	Suction
Product:	Nos. 1, 2, or 4 Fuel Oil		
Tank Type:	Plastic		
Tank External:	None		
Pipe Location:	Underground		
Pipe Internal:	None		
Pipe External:	None		
Second Contain:	None		
Leak Detection:	None		
Overfill Protection:	None		
Test Date:	10/91	Date Closed:	11/92
Lat/Long:	42 51 00 / 78 50 00		
Inspected Date:	11/05/2001		
Inspector Initials:	AES		
Owner Mark:	1	Operator Name:	DON SHELDON
Prod Xfer Options:	ACD	Operator Name:	DON SHELDON
Inspector Status:	Not reported	License Issued:	09/21/2000
Vessel Id:	Not reported	Renew Date:	11/14/1997
Pipe Flag:	True	Renew Flag:	True
Facility ID:	9-1200	Facility Status:	ACTIVE FACILITY
SWIS Code:	14	Facility Town:	BUFFALO
Tank Status:	Temp. Out of Service	Federal Id No	Not reported
Operator:	DON SHELDON	Contact Phone:	(716) 827-5127
Owner:	EXXONMOBIL OIL CORPORATION 3225 GALLOWS ROAD FAIRFAX, VA 22037		

Map ID
Direction
Distance
Distance (ft.)
Elevation

MAP FINDINGS

EXXONMOBIL OIL CORPORATION BUFFALO TERMI (Continued)

EDR ID Number
EPA ID Number

Database(s)

S103039873

Owner Tel:	(703) 849-6000	Owner Type:	UNDEFINED
Mail To:	EXXONMOBIL OIL CORPORATION 675 BROOKS AVENUE ROCHESTER, NY 14619 ATTN: MR. MICHAEL BOYEA (716) 527-6185		
Owner Status:	1	COI Date:	/ /
Legal Agent:	C.T. CORPORATION 277 PARK AVENUE NEW YORK, NY 10017		
Date Filed:	01/26	CBS Number:	9-000326
Emerg Contact:	DON SHELDON, (716) 827-5127		
SPDES Num:	0-204480		
Total Tanks:	18	Total Capacity:	20879400
Tank Status:	In Service		
Status of Data:	Complete		
Avg Throughput:	590000	License Stat:	Issued
License Issued:	09/21/2000	Expiration Date:	03/31/2003
Facility Type:	Storage Terminal		
Transfer Operation:	Tank Truck, Vessel/Barge, Pipeline		
Applic Rcvd:	02/13/2001	Tank ID:	U-4
Tank Location:	Underground		
Install Date:	04/86	Capacity (Gal):	4000
Product:	Unleaded Gasoline	Tank internal:	None
Tank Type:	Plastic		
Tank External:	None		
Pipe Location:	Underground	Pipe Type:	STEEL/IRON
Pipe Internal:	None	Dispenser:	0
Pipe External:	None		
Second Contain:	None		
Leak Detection:	None		
Overfill Protection:	None		
Test Date:	10/91	Date Closed:	11/92
Lat/Long:	42 51 00 / 78 50 00		
Inspected Date:	11/05/2001		
Inspector Initials:	AES		
Owner Mark:	1	Operator Name:	DON SHELDON
Prod Xfer Options:	ACD	Operator Name:	DON SHELDON
Inspector Status:	Not reported	License Issued:	09/21/2000
Vessel Id:	Not reported	Renew Date:	11/14/1997
Pipe Flag:	True	Renew Flag:	True
Facility ID:	9-1200	Facility Status:	ACTIVE FACILITY
SWIS Code:	14	Facility Town:	BUFFALO
Tank Status:	Temp. Out of Service	Federal Id No	Not reported
Operator:	DON SHELDON	Contact Phone:	(716) 827-5127
Owner:	EXXONMOBIL OIL CORPORATION 3225 GALLOWS ROAD FAIRFAX, VA 22037		
Owner Tel:	(703) 849-6000	Owner Type:	UNDEFINED
Mail To:	EXXONMOBIL OIL CORPORATION 675 BROOKS AVENUE ROCHESTER, NY 14619 ATTN: MR. MICHAEL BOYEA (716) 527-6185		
Owner Status:	1	COI Date:	/ /
Legal Agent:	C.T. CORPORATION		

Map ID
Direction
Distance
Distance (ft.)
Elevation

MAP FINDINGS

EXXONMOBIL OIL CORPORATION BUFFALO TERMINAL (Continued)

EDR ID Number
EPA ID Number

Database(s)

S103039873

277 PARK AVENUE
NEW YORK, NY 10017

Date Filed: 01/26 CBS Number: 9-000326
Emergency Contact: DON SHELDON, (716) 827-5127
SPDES Num: 0-204480
Total Tanks: 18 Total Capacity: 20879400
Tank Status: In Service
Status of Data: Complete
Avg Throughput: 590000 License Stat: Issued
License Issued: 09/21/2000 Expiration Date: 03/31/2003
Facility Type: Storage Terminal
Transfer Operation: Tank Truck, Vessel/Barge, Pipeline
Applic Rcvd: 02/13/2001 Tank ID: U-3
Tank Location: Underground Capacity (Gal): 6000
Install Date: 10/86 Tank Internal: None
Product: Kerosene Pipe Type: STEEL/IRON
Tank Type: Plastic Dispenser: Suction
Tank External: None
Pipe Location: Underground
Pipe Internal: None
Pipe External: None
Second Contain: None
Leak Detection: None
Overfill Protection: None
Test Date: 10/89 Date Closed: 00/00
Lat/Long: 42|51|00 / 78|50|00
Inspected Date: 11/05/2001
Inspector Initials: AES
Owner Mark: 1 Operator Name: DON SHELDON
Prod Xfer Options: ACD Operator Name: DON SHELDON
Inspector Status: Not reported License Issued: 09/21/2000
Vessel Id: Not reported Renew Date: 11/14/1997
Pipe Flag: True Renew Flag: True

MOSF AST:
MOSF Number: 9-1200 Telephone: (716) 827-5127
Federal ID: Not reported
Facility Type: Storage Terminal
Facility Status: ACTIVE FACILITY
Tank Status: Temporarily Out Of Service
Owner: EXXONMOBIL OIL CORPORATION
3225 GALLOWS ROAD
FAIRFAX, VA 22037
Owner Tel: (703) 849-6000
Owner Type: Corporate/Commercial
Tank Status: In Service Tank ID: 38
Total Tanks: 18 Daily Throughput 590000 Gal(s)
Tank Location: Aboveground Total Capacity: 20879400
Install Date: 08/90
Tank Type: Steel/carbon steel
Tank External: Impressed Current
Tank Internal: Other
Product: Unleaded Gasoline Capacity (gal): 2352000
Status of Data: Complete
Pipe Location: Aboveground Pipe Type: STEEL/IRON
Pipe Internal: None Dispenser: Suction
Pipe External: Painted/Asphalt Coating
Second Contain: 85

Map ID
Direction
Distance
Distance (ft.)
Elevation

MAP FINDINGS

EXXONMOBIL OIL CORPORATION'BUFFALO TERMI (Continued)

EDR ID Number
EPA ID Number

Database(s)

S103039873

Leak Detection: Double Bottom
Overfill Protection: High Level Alarm
Test Date: 08/90 Date Closed: Not reported
Dispensing Mthd: Suction
SWIS Code: 14 Facility Town: BUFFALO
Mailing Name: EXXONMOBIL OIL CORPORATION
675 BROOKS AVENUE
ROCHESTER, NY 14619
Mailing Contact: MR. MICHAEL BOYEA
Mailing Phone: (716) 527-6185
Pipe Flag: True
Reserve Flag: True
Legal Agent: C.T. CORPORATION
277 PARK AVENUE
NEW YORK, NY 10017

Date Legal Agent Filed with Secretary of State: 01/26
Name of Emergency Contact: DON SHELDON
Emergency Contact Telephone: (716) 827-5127
Chemical Bulk Storage Number: 9-000326
Pollution Discharge Elimination System Num: 0-204480
License Status: License Issued
Date License Application Received: 02/13/2001
Date License Issued: 09/21/2000
Product Transfer Operation: Tank Truck
Vessel/Barge (Including off-shore platform)
Pipeline

Operator Name: DON SHELDON
Lat/Long: 42|51|00 / 78|50|00
Vessel ID: Not reported
Inspected State: Not reported
Inspected Date: 11/05/2001
Owner Status: 1
Owner Mark: 1
LIC Expires: 03/31/2003
Renew Date: 11/14/1997
Inspector Initials: AES
COI Date: / /

MOSF Number: 9-1200 Telephone: (716) 827-5127
Federal ID: Not reported
Facility Type: Storage Terminal
Facility Status: ACTIVE FACILITY
Tank Status: Temporarily Out Of Service
Owner: EXXONMOBIL OIL CORPORATION
3225 GALLOWS ROAD
FAIRFAX, VA 22037

Owner Tel: (703) 849-6000
Owner Type: Corporate/Commercial
Tank Status: In Service Tank ID: 97
Total Tanks: 18 Daily Throughput 590000 Gal(s)
Tank Location: Aboveground Total Capacity: 20879400
Install Date: 08/90
Tank Type: Steel/carbon steel
Tank External: Impressed Current
Tank Internal: Other
Product: Unleaded Gasoline Capacity (gal): 2352000
Status of Data: Complete

Map ID
Direction
Distance
Distance (ft.)
Elevation

MAP FINDINGS

Database(s)
EDR ID Number
EPA ID Number

EXXONMOBIL OIL CORPORATION BUFFALO TERMINAL (Continued)

S103039873

Pipe Location: Aboveground
Pipe Internal: None
Pipe External: Painted/Asphalt Coating
Second Contain: 85
Leak Detection: Double Bottom
Overfill Protection: High Level Alarm
Test Date: 07/90
Dispensing Mthd: Suction
SWIS Code: 14
Mailing Name: EXXONMOBIL OIL CORPORATION

Pipe Type: STEEL/IRON
Dispenser: Suction
Date Closed: Not reported
Facility Town: BUFFALO

675 BROOKS AVENUE
ROCHESTER, NY 14619
Mailing Contact: MR. MICHAEL BOYEA
Mailing Phone: (716) 527-6185
Pipe Flag: True
Reserve Flag: True
Legal Agent: C.T. CORPORATION
277 PARK AVENUE
NEW YORK, NY 10017

Date Legal Agent Filed with Secretary of State: 01/26
Name of Emergency Contact: DON SHELDON
Emergency Contact Telephone: (716) 827-5127
Chemical Bulk Storage Number: 9-000326
Pollution Discharge Elimination System Num: 0-204480
License Status: License Issued
Date License Application Received: 02/13/2001
Date License Issued: 09/21/2000
Product Transfer Operation: Tank Truck
Vessel/Barge (Including off-shore platform)
Pipeline

Operator Name: DON SHELDON
Lat/Long: 42|51|00 / 78|50|00
Vessel ID: Not reported
Inspected State: Not reported
Inspected Date: 11/05/2001
Owner Status: 1
Owner Mark: 1
LIC Expires: 03/31/2003
Renew Date: 11/14/1997
Inspector Initials: AES
COI Date: / /

MCSF Number: 9-1200
Federal ID: Not reported
Facility Type: Storage Terminal
Facility Status: ACTIVE FACILITY
Tank Status: Temporarily Out Of Service
Owner: EXXONMOBIL OIL CORPORATION

Telephone: (716) 827-5127

3225 GALLOWS ROAD
FAIRFAX, VA 22037
Owner Tel: (703) 849-6000
Owner Type: Corporate/Commercial
Tank Status: In Service
Total Tanks: 18
Tank Location: Aboveground
Install Date: 02/90
Tank Type: Steel/carbon steel

Tank ID: 99
Daily Throughput 590000 Gal(s)
Total Capacity: 20879400

Map ID
Direction
Distance
Distance (ft.)
Elevation

MAP FINDINGS

EXXONMOBIL OIL CORPORATION BUFFALO TERNI (Continued)

EDR ID Number
EPA ID Number

Database(s)

S103039873

Tank External:	Impressed Current		
Tank Internal:	Other		
Product:	Unleaded Gasoline	Capacity (gal):	2352000
Status of Data:	Complete		
Pipe Location:	Aboveground	Pipe Type:	STEEL/IRON
Pipe Internal:	None	Dispenser:	Suction
Pipe External:	Painted/Asphalt Coating		
Second Contain:	85		
Leak Detection:	Double Bottom		
Overfill Protection:	High Level Alarm		
Test Date:	12/90	Date Closed:	Not reported
Dispensing Mthd:	Suction		
SWIS Code:	14	Facility Town:	BUFFALO
Mailing Name:	EXXONMOBIL OIL CORPORATION 675 BROOKS AVENUE ROCHESTER, NY 14619		
Mailing Contact:	MR. MICHAEL BOYEA		
Mailing Phone:	(716) 527-6185		
Pipe Flag:	True		
Reserve Flag:	True		
Legal Agent:	C.T. CORPORATION 277 PARK AVENUE NEW YORK, NY 10017		
Date Legal Agent Filed with Secretary of State:	01/26		
Name of Emergency Contact:	DON SHELDON		
Emergency Contact Telephone:	(716) 827-5127		
Chemical Bulk Storage Number:	9-000326		
Pollution Discharge Elimination System Num:	0-204480		
License Status:	License Issued		
Date License Application Received:	02/13/2001		
Date License Issued:	09/21/2000		
Product Transfer Operation:	Tank Truck Vessel/Barge (Including off-shore platform) Pipeline		
Operator Name:	DON SHELDON		
Lat/Long:	42 51 00 / 78 50 00		
Vessel ID:	Not reported		
Inspected State:	Not reported		
Inspected Date:	11/05/2001		
Owner Status:	1		
Owner Mark:	1		
LiC Expires:	03/31/2003		
Renew Date:	11/14/1997		
Inspector Initials:	AES		
COI Date:	/ /		
MOSF Number:	9-1200	Telephone:	(716) 827-5127
Federal ID:	Not reported		
Facility Type:	Storage Terminal		
Facility Status:	ACTIVE FACILITY		
Tank Status:	Temporarily Out Of Service		
Owner:	EXXONMOBIL OIL CORPORATION 3225 GALLOWES ROAD FAIRFAX, VA 22037		
Owner Tel:	(703) 849-6000		
Owner Type:	Corporate/Commercial		
Tank Status:	In Service	Tank ID:	20

Map ID
Direction
Distance
Distance (ft.)
Elevation

MAP FINDINGS

Site

Database(s)

EDR ID Number
EPA ID Number

EXXONMOBIL OIL CORPORATION BUFFALO TERM (Continued)

S103039873

Total Tanks:	18	Daily Throughput	590000 Gal(s)
Tank Location:	Aboveground	Total Capacity:	20879400
Install Date:	12/40		
Tank Type:	Steel/carbon steel		
Tank External:	None		
Tank Internal:	None	Capacity (gal):	1625400
Product:	Empty		
Status of Data:	Complete		
Pipe Location:	Aboveground	Pipe Type:	STEEL/IRON
Pipe Internal:	None	Dispenser:	Suction
Pipe External:	None		
Second Contain:	Concrete Dike		
Leak Detection:	None		
Overfill Protection:	Product Level Gauge		
Test Date:	06/91	Date Closed:	07/92
Dispensing Mthd:	Suction		
SWIS Code:	14	Facility Town:	BUFFALO
Mailing Name:	EXXONMOBIL OIL CORPORATION 675 BROOKS AVENUE ROCHESTER, NY 14619		
Mailing Contact:	MR. MICHAEL BOYEA		
Mailing Phone:	(716) 527-6185		
Pipe Flag:	True		
Reserve Flag:	True		
Legal Agent:	C.T. CORPORATION 277 PARK AVENUE NEW YORK, NY 10017		
Date Legal Agent Filed with Secretary of State:	01/26		
Name of Emergency Contact:	DON SHELDON		
Emergency Contact Telephone:	(716) 827-5127		
Chemical Bulk Storage Number:	9-000326		
Pollution Discharge Elimination System Num:	0-204480		
License Status:	License Issued		
Date License Application Received:	02/13/2001		
Date License Issued:	09/21/2000		
Product Transfer Operation:	Tank Truck Vessel/Barge (Including off-shore platform) Pipeline		
Operator Name:	DON SHELDON		
Lat/Long:	42 51 00 / 78 50 00		
Vessel ID:	Not reported		
Inspected State:	Not reported		
Inspected Date:	11/05/2001		
Owner Status:	1		
Owner Mark:	1		
LIC Expires:	03/31/2003		
Renew Date:	11/14/1997		
Inspector Initials:	AES		
COI Date:	/ /		
MOSF Number:	9-1200	Telephone:	(716) 827-5127
Federal ID:	Not reported		
Facility Type:	Storage Terminal		
Facility Status:	ACTIVE FACILITY		
Tank Status:	Temporarily Out Of Service		
Owner:	EXXONMOBIL OIL CORPORATION 3225 GALLOWS ROAD		

Map ID
Direction
Distance
Distance (ft.)
Elevation

MAP FINDINGS

EXXONMOBIL OIL CORPORATION BUFFALO TERMI (Continued)

EDR ID Number
EPA ID Number

Database(s)

S103039873

Owner Tel: FAIRFAX, VA 22037
(703) 849-6000
Owner Type: Corporate/Commercial
Tank Status: In Service
Total Tanks: 18
Tank Location: Aboveground on crib, rack or cradle
Install Date: 09/92
Tank Type: Steel/carbon steel
Tank External: None
Tank Internal: None
Product: Other
Status of Data: Complete
Pipe Location: Aboveground
Pipe Internal: None
Pipe External: None
Second Contain: Concrete Dike
Leak Detection: None
Overfill Protection: None
Test Date: 09/92
Dispensing Mthd: Suction
SWIS Code: 14
Mailing Name: EXXONMOBIL OIL CORPORATION
675 BROOKS AVENUE
ROCHESTER, NY 14619
Mailing Contact: MR. MICHAEL BOYEA
Mailing Phone: (716) 527-6185
Pipe Flag: True
Reserve Flag: True
Legal Agent: C.T. CORPORATION
277 PARK AVENUE
NEW YORK, NY 10017
Date Legal Agent Filed with Secretary of State: 01/26
Name of Emergency Contact: DON SHELDON
Emergency Contact Telephone: (716) 827-5127
Chemical Bulk Storage Number: 9-000326
Pollution Discharge Elimination System Num: 0-204480
License Status: License Issued
Date License Application Received: 02/13/2001
Date License Issued: 09/21/2000
Product Transfer Operation: Tank Truck
Vessel/Barge (Including off-shore platform)
Pipeline
Operator Name: DON SHELDON
Lat/Long: 42|51|00 / 78|50|00
Vessel ID: Not reported
Inspected State: Not reported
Inspected Date: 11/05/2001
Owner Status: 1
Owner Mark: 1
LIC Expires: 03/31/2003
Renew Date: 11/14/1997
Inspector Initials: AES
COI Date: / /

Click this hyperlink while viewing on your computer to access
32 additional NY AST MOSF record(s) in the EDR Site Report.

Map ID
Direction
Distance
Distance (ft.)
Elevation Site

MAP FINDINGS

Database(s) EDR ID Number
EPA ID Number

S73 TANKER AT MOBIL OIL
North 625 ELK STREET
1/4-1/2 BUFFALO, NY
2377 ft.

NY Spills S104952786
N/A

Relative:
Higher

Site 7 of 16 in cluster S

Actual:
588 ft.

SPILLS:

Spill Number: 0012233
Spill Date: 02/14/2001 09:10
ID: Not reported

Region of Spill: 9
Reported to Dept: 02/14/2001 09:38

DI Call Received: Not reported
Material Spilled 1: Not reported
Spill Cause: Human Error
Water Affected: Not reported
Facility Contact: Not reported
Investigator: TED

Region Close Date: Not reported
Amount Spilled 1: Not reported
Resource Affected: On Land
Spill Source: Major Facility 400,000 gallons
Facility Tele: () -
SWIS: 14
Caller Agency: Not reported
Caller Extension: Not reported
Notifier Agency: Not reported
Notifier Extension: Not reported

Caller Name: Not reported
Caller Phone: Not reported
Notifier Name: Not reported
Notifier Phone: Not reported
PBS: Not reported

Spiller Phone: Not reported

Spiller Contact: Not reported
Spiller: GRIFFITH OIL
Spiller Address: 675 BROOKS AVENUE
ROCHESTER, NY

DEC Remarks: 02/14/01: TED TELECON WITH DALE KIVETT, SPILL OCCURED INSIDE TRUCK
LOADING RACK. ALL PRODUCT RECOVERED VIA FLOOR DRAINS TO RECOVERY UST.
PRODUCT PERIODICALLY PUMPED OUT AND PRODUCT RECYCLED AT EXXON MOBIL
ALBANY TERMINAL. NO FURTHER WORK REQUIRED, S
PILL CLOSED.

Remark: DRIVER OVERFILLED TANK TRUCK - CLENAUP IN PROGRESS - ALL EXPECTED TO BE
RECOVERED IN CONTAINMENT

Spill Class: Known release with minimal potential for fire or hazard. DEC Response.
Willing Responsible Party. Corrective action taken.

Tank Test:

PBS Number: Not reported
Tank Number: Not reported
Test Method: Not reported
Capacity of Failed Tank: Not reported
Leak Rate Failed Tank: Not reported
Gross Leak Rate: Not reported

Material:

Material Class Type: 1
Quantity Spilled: 50
Units: Gallons
Unknown Qty Spilled: 50
Quantity Recovered: 50
Unknown Qty Recovered: False
Material: GASOLINE
Class Type: Petroleum
Chem Abstract Service Number: GASOLINE
Last Date: 09/29/1994
Num Times Material Entry In File: 21329

Spill Closed Dt: 02/13/2001

Spill Notifier: Affected Persons

PBS Number: Not reported

Cleanup Ceased: Not reported

Last Inspection: Not reported

Cleanup Meets Std: True

Recommended Penalty: Penalty Not Recommended

Spiller Cleanup Dt: Not reported

Enforcement Date: Not reported

Map ID
Direction
Distance
Distance (ft.)
Elevation

MAP FINDINGS

TANKER AT MOBIL OIL (Continued)

EDR ID Number
EPA ID Number

Database(s)

S104952786

Investgn Complete: Not reported
Spill Record Last Update: 02/22/2001
Is Updated: False
Corrective Action Plan Submitted: Not reported
Date Spill Entered In Computer Data File: 02/14/2001
Date Region Sent Summary to Central Office: Not reported
True Date: Not reported

UST Involvement: False

S74
North
1/4-1/2
2377 ft.

EXXONMOBIL OIL CORPORATION
625 ELK STREET
BUFFALO, NY 14210

CBS AST S101341711
LTANKS N/A
NY Spills

Site 8 of 16 in cluster S

Relative:
Higher

Actual:
588 ft.

SPILLS:

Spill Number: 0310036
Tank Number: Not reported
Test Method: Not reported
Spill Date: 11/25/2003
ID: 33087
Date Call Received: 11/25/2003
Region Close Date: 12/02/2003
Material Spilled 1: GASOLINE
Spill Cause: ON LAND
Water Affected: Not reported
Region of Spill: 9
Tank Size: Not reported
Leak Rate: Not reported
Reported to Dept: Not reported
Amount Spilled 1: 20 Gal.
Resource Affected: ON LAND
Spill Source: TANK TRUCK
This is the most recent NY SPILLS record for this site.

[Click this hyperlink](#) while viewing on your computer to access additional NY SPILLS detail in the EDR Site Report.

CBS AST:

CBS Number: 9-000326
Owner: EXXONMOBIL OIL CORPORATION
3225 GALLOWS ROAD
FAIRFAX, VA 22037
(703) 849-6000
Telephone: (716) 827-5127
Facility Status: Active
Total Tanks: 3
Tank Status: In Service
Tank Error Status: No Missing Data
Tank Location: Aboveground on crib, rack or cradle
Install Date: 09/96
Capacity (Gal): 10000
Tank Type: Steel/carbon steel
Substance: More than one Hazardous Substance on DEC List
Extrnl Protection: Painted/Asphalt Coating
Intrnl Protection: None
Tank Containment: Diking
Pipe Type: STEEL/IRON
Pipe Internal: None
Pipe External: Painted/Asphalt Coating
Pipe Containment: Diking
Leak Detection: Other
Overfill Protection: Not reported
Chemical: Xylene (mixed)
Tank Closed: Not reported
PBS Number: Not reported
Federal ID: Not reported
MOSF Number: 9-1200
Pipe Location: Aboveground
Haz Percent: 38
SWIS Code: 1402
CAS Number: 1330207

Map ID
Direction
Distance
Distance (ft.)
Elevation

MAP FINDINGS

EXXONMOBIL OIL CORPORATION (Continued)

EDR ID Number
EPA ID Number

Database(s)

S101341711

SPDES Number: 0-204480
Facility Type: Storage Terminal
Operator: D.N. SHELDON
Emergency Contact: D.N. SHELDON
Certified Date: 04/26/2000
Owner type: Corporate/Commercial
Owner Sub Type: Not reported
Mail Name: EXXONMOBIL OIL CORPORATION
Mail Contact: D.N. SHELDON

ICS Number: Not reported
Facility Town: BUFFALO (C)
Emergency Phone: (716) 827-5127
Expiration Date: 06/10/2002

Mail Phone: (716) 827-5127

Tank Secret: False

Last Test: Not reported

Pipe Flag: False

Renew Date: / /

Is it There: False

Owner Status: F

Certificate Needs to be Printed: False

Fiscal Amt for Registration Fee Correct: True

Renewal Has Been Printed for Facility: True

Total Capacity of All Active Tanks(gal): 22300

Unique Tank Id Number: A-2

Date Pre-Printed Renewal App Form Was Last Printed: 03/01/2000

Date Entered: 09/17/1996 08:02:23

Due Date: Not reported

Owner Mark: 1

Date Expired: 06/10/94

Is Updated: False

CBS Number: 9-000326
Owner: EXXONMOBIL OIL CORPORATION
3225 GALLOWS ROAD
FAIRFAX, VA 22037
(703) 849-6000

Telephone: (716) 827-5127

Facility Status: Active

Total Tanks: 3

Tank Status: In Service

Tank Error Status: No Missing Data

Tank Location: Aboveground

Install Date: 01/91

Capacity (Gal): 300

Tank Type: Steel/carbon steel

Substance: Single Hazardous Substance on DEC List

Extrnl Protection: Painted/Asphalt Coating

Intnl Protection: None

Tank Containment: Double-Walled

Pipe Type: STEEL/IRON

Pipe Location: Aboveground

Pipe Internal: None

Pipe External: Painted/Asphalt Coating

Pipe Containment: None

Haz Percent: 10

Leak Detection: Other

Overfill Protection: Not reported

Chemical: Ethylene glycol

Tank Closed: Not reported

PBS Number: Not reported

Federal ID: Not reported

MOSF Number: 9-1200

SPDES Number: 0-204480

Facility Type: Storage Terminal

Operator: D.N. SHELDON

Emergency Contact: D.N. SHELDON

SWIS Code: 1402

CAS Number: 107211

ICS Number: Not reported

Facility Town: BUFFALO (C)

Emergency Phone: (716) 827-5127

Map ID
Direction
Distance
Distance (ft.)
Elevation

MAP FINDINGS

EXXONMOBIL OIL CORPORATION (Continued)

EDR ID Number
EPA ID Number

Database(s)

S101341711

Certified Date: 04/26/2000
Owner type: Corporate/Commercial
Owner Sub Type: Not reported
Mail Name: EXXONMOBIL OIL CORPORATION
Mail Contact: D.N. SHELDON
625 ELK STREET
BUFFALO, NY 14210
Mail Phone: (716) 827-5127
Tank Secret: False
Last Test: Not reported
Pipe Flag: False
Renew Date: / /
Is it There: False
Owner Status: F
Certificate Needs to be Printed: False
Fiscal Amt for Registration Fee Correct: True
Renewal Has Been Printed for Facility: True
Total Capacity of All Active Tanks(gal): 22300
Unique Tank Id Number: F-1
Date Pre-Printed Renewal App Form Was Last Printed: 03/01/2000
Expiration Date: 06/10/2002
Date Entered: 12/14/1999 09:19:07
Due Date: Not reported
Owner Mark: 1
Date Expired: 06/10/94
Is Updated: False

CBS Number: 9-000326
Owner: EXXONMOBIL OIL CORPORATION
3225 GALLOWS ROAD
FAIRFAX, VA 22037
(703) 849-6000
Telephone: (716) 827-5127
Facility Status: Active
Total Tanks: 3
Tank Status: In Service
Tank Error Status: No Missing Data
Tank Location: Aboveground on crib, rack or cradle
Install Date: 06/92
Capacity (Gal): 12000
Tank Type: Steel/carbon steel
Substance: Single Hazardous Substance on DEC List
Extrnl Protection: Painted/Asphalt Coating
Intrnl Protection: None
Tank Containment: Diking
Pipe Type: STEEL/IRON
Pipe Location: Aboveground
Pipe Internal: None
Pipe External: Painted/Asphalt Coating
Pipe Containment: None
Haz Percent: 50
Leak Detection: None
Overfill Protection: Not reported
Chemical: Xylene (mixed)
Tank Closed: Not reported
PBS Number: Not reported
SWIS Code: 1402
Federal ID: Not reported
CAS Number: 1330207
MOSF Number: 9-1200
ICS Number: Not reported
SPDES Number: 0-204480
Facility Type: Storage Terminal
Operator: D.N. SHELDON
Facility Town: BUFFALO (C)
Emrgncy Contact: D.N. SHELDON
Emrgncy Phone: (716) 827-5127
Certified Date: 04/26/2000
Expiration Date: 06/10/2002
Owner type: Corporate/Commercial
Owner Sub Type: Not reported
Mail Name: EXXONMOBIL OIL CORPORATION

Map ID
Direction
Distance
Distance (ft.)
Elevation Site

MAP FINDINGS

Database(s)
EDR ID Number
EPA ID Number

EXXONMOBIL OIL CORPORATION (Continued)

S101341711

Mail Contact: D.N. SHELDON
625 ELK STREET
BUFFALO, NY 14210
Mail Phone: (716) 827-5127
Tank Secret: False
Last Test: Not reported
Pipe Flag: False
Renew Date: / /
Is it There: False
Owner Status: F
Certificate Needs to be Printed: False
Fiscal Amt for Registration Fee Correct: True
Renewal Has Been Printed for Facility: True
Total Capacity of All Active Tanks(gal): 22300
Unique Tank Id Number: 1A
Date Pre-Printed Renewal App Form Was Last Printed: 03/01/2000
Date Entered: 06/09/1992 10:38:59
Due Date: Not reported
Owner Mark: 1
Date Expired: 06/10/94
Is Updated: False

CBS Number: 9-000326
Owner: EXXONMOBIL OIL CORPORATION
3225 GALLOWS ROAD
FAIRFAX, VA 22037
(703) 849-6000
Telephone: (716) 827-5127
Facility Status: Active
Total Tanks: 3
Tank Status: In Service
Tank Error Status: No Missing Data
Tank Location: Aboveground on crib, rack or cradle
Install Date: 10/88
Capacity (Gal): 8000
Tank Type: Steel/carbon steel
Substance: Single Hazardous Substance on DEC List
Extrnl Protection: Painted/Asphalt Coating
Intrnl Protection: None
Tank Containment: Diking
Pipe Type: STEEL/IRON
Pipe Location: Aboveground
Pipe Internal: None
Pipe External: Painted/Asphalt Coating/Painted/Asphalt Coating
Pipe Containment: None
Haz Percent: 50
Leak Detection: None
Overfill Protection: Not reported
Chemical: Xylene (mixed)
Tank Closed: 05/93
PBS Number: Not reported
SWIS Code: 1402
Federal ID: Not reported
CAS Number: 1330207
MOSF Number: 9-1200
ICS Number: Not reported
SPDES Number: 0-204480
Facility Type: Storage Terminal
Facility Town: BUFFALO (C)
Operator: D.N. SHELDON
Emergency Contact: D.N. SHELDON
Emergency Phone: (716) 827-5127
Certified Date: 04/26/2000
Expiration Date: 06/10/2002
Owner type: Corporate/Commercial
Owner Sub Type: Not reported
Mail Name: EXXONMOBIL OIL CORPORATION
Mail Contact: D.N. SHELDON
625 ELK STREET
BUFFALO, NY 14210
Mail Phone: (716) 827-5127

Map ID
Direction
Distance
Distance (ft.)
Elevation

Site

MAP FINDINGS

Database(s)
EDR ID Number
EPA ID Number

EXXONMOBIL OIL CORPORATION (Continued)

S101341711

Tank Secret: False
Last Test: Not reported
Pipe Flag: False
Renew Date: / /
Is it There: False
Owner Status: F
Certificate Needs to be Printed: False
Fiscal Amt for Registration Fee Correct: True
Renewal Has Been Printed for Facility: True
Total Capacity of All Active Tanks(gal): 22300
Unique Tank Id Number: 2A
Date Pre-Printed Renewal App Form Was Last Printed:

Date Entered: 06/09/1992 10:39:22
Due Date: Not reported
Owner Mark: 1
Date Expired: 06/10/94
Is Updated: False

LTANKS:

Spill Number: 0208556
Tank Number: Not reported
Test Method: Not reported
Spill Date: 11/18/2002
ID: 15180
Material Spilled 1: #2 FUEL OIL
Region Close Dt: 11/22/2002
Resource Affected: ON LAND
Spill Cause: TANK OVERFILL
Water Affected: Not reported

Region of Spill: 9
Tank Size: Not reported
Leak Rate: Not reported
Reported to Dept: Not reported
Date Call Received: 11/18/2002
Amount Spilled 1: 5 Gal.

Spill Source: TANK TRUCK

Spill Number: 9805432
Spill Date: 07/31/1998 11:00
ID: Not reported
Material Spilled 1: Not reported
Region Close Dt: Not reported
Resource Affected: On Land
Spill Cause: Tank Overfill
Water Affected: Not reported
Facility Contact: DALE KIVETT
Investigator: TED
Caller Name: Not reported
Caller Phone: Not reported
Notifier Name: Not reported
Notifier Phone: Not reported
PBS: Not reported
Spiller Contact: SARAH
Spiller: GRAND ISLAND SALES AND
Spiller Address: Not reported
Spill Class: Known release with minimal potential for fire or hazard. DEC Response.
Willing Responsible Party. Corrective action taken.

Region of Spill: 9
Reported to Dept: 07/31/1998 11:30
Date Call Received: Not reported
Amount Spilled 1: Not reported

Spill Source: Commercial Vehicle
Facility Tele: (716) 827-5114
SWIS: 14
Caller Agency: Not reported
Caller Extension: Not reported
Notifier Agency: Not reported
Notifier Extension: Not reported

Spiller Phone: (716) 773-3527

Spill Closed Dt: 08/03/1998
Spill Notifier: Affected Persons
Cleanup Ceased: Not reported
Last Inspection: Not reported

PBS Number: Not reported

Cleanup Meets Standard: False
Recommended Penalty: Penalty Not Recommended
Spiller Cleanup Date: Not reported
Enforcement Date: Not reported
Investigation Complete: Not reported
UST Involvement: False
Spill Record Last Update: 08/03/1998
Is Updated: False
Corrective Action Plan Submitted: Not reported

Map ID
Direction
Distance
Distance (ft.)
Elevation Site

MAP FINDINGS

Database(s) EDR ID Number
EPA ID Number

EXXONMOBIL OIL CORPORATION (Continued)

S101341711

True Date : Not reported
Date Spill Entered In Computer Data File: 07/31/1998
Date Region Sent Summary to Central Office: Not reported

Tank Test:
PBS Number: Not reported
Tank Number: Not reported
Test Method: Not reported
Capacity of Failed Tank: Not reported
Leak Rate Failed Tank: Not reported
Gross Leak Rate: Not reported

Material:
Material Class Type: 1
Quantity Spilled: 20
Units: Gallons
Unknown Qty Spilled: 20
Quantity Recovered: 20
Unknown Qty Recovered: False
Material: GASOLINE
Class Type: Petroleum
Chem Abstract Service Number: GASOLINE
Last Date: 09/29/1994
Num Times Material Entry In File: 21329

DEC Remarks: 08/03/98: SPILL AT TRUCK LOADING RACK CONTAINED, PRODUCT DRAINED TO CONTAINMENT UST. NO RESPONSE REQUIRED. SPILL CLOSED 8/31/98.

Spill Cause: driver overfilled compartment on truck - spill occ at terminal rack and contained in containment system

S75
North
1/4-1/2
2377 ft.

MOBIL OIL DRILL
625 ELK STREET
BUFFALO, NY

NY Spills S103571373
N/A

Site 9 of 16 in cluster S

Relative:
Higher

Actual:
588 ft.

SPILLS:

Spill Number: 9709621
Spill Date: 11/19/1997 09:05
ID: Not reported

Region of Spill: 9
Reported to Dept: 11/19/1997 09:23

Drill Call Received: Not reported
Material Spilled 1: Not reported
Spill Cause: Other
Water Affected: Not reported
Facility Contact: DON SHELTON
Investigator: KAB

Region Close Date: Not reported
Amount Spilled 1: Not reported
Resource Affected: Surface Water
Spill Source: Vessel
Facility Tele: (716) 827-5127
SWIS: 14
Caller Agency: Not reported
Caller Extension: Not reported
Notifier Agency: Not reported
Notifier Extension: Not reported

Caller Name: Not reported
Caller Phone: Not reported
Notifier Name: Not reported
Notifier Phone: Not reported
PBS: Not reported
Spiller Contact: Not reported
Spiller: NONE
Spiller Address: Not reported

Spiller Phone: Not reported

DEC Remarks: 11/19/97 - KAB RECEIVED REPORT OF DRILL AT MOBIL. NO ACTION NECESSARY.
Remark: GEORGE MORRIS VESSEL WAS TRANSFERING FUEL AND THERE WAS A FIRE IN ENGINE ROOM - FIRE IS OUT OF CONTROL AND CREW HAS LEFT - TRANSFER OF FUEL STOPPED BUT HOSE IS STILL CONNECTED - DRILL ONLY DRILL *****
DRILL ***** DRILL *****

Spill Class: No spill occurred. No DEC Response. No corrective action required.

Tank Test:
PBS Number: Not reported

Map ID
Direction
Distance
Distance (ft.)
Elevation Site

MAP FINDINGS

Database(s)
EDR ID Number
EPA ID Number

MOBIL OIL DRILL (Continued)

S103571373

Tank Number: Not reported
Test Method: Not reported
Capacity of Failed Tank: Not reported
Leak Rate Failed Tank: Not reported
Gross Leak Rate: Not reported
Material:
Material Class Type: 1
Quantity Spilled: 0
Units: Gallons
Unknown Qty Spilled: No
Quantity Recovered: 0
Unknown Qty Recovered: False
Material: GASOLINE
Class Type: Petroleum
Chem Abstract Service Number: GASOLINE
Last Date: 09/29/1994
Num Times Material Entry In File: 21329
Spill Closed Dt: 11/19/1997
Spill Notifier: Responsible Party
Cleanup Ceased: Not reported
Last Inspection: Not reported
Recommended Penalty: Penalty Not Recommended
Spiller Cleanup Dt: Not reported
Invstgn Complete: Not reported
Spill Record Last Update: 12/12/1997
Is Updated: False
Corrective Action Plan Submitted: Not reported
Date Spill Entered In Computer Data File: 11/19/1997
Date Region Sent Summary to Central Office: Not reported
True Date: Not reported
PBS Number: Not reported
Cleanup Meets Std: True
Enforcement Date: Not reported
UST Involvement: False

S76
North
1/4-1/2
2377 ft.

MOBIL TERMINAL FACILITY
625 ELK STREET
BUFFALO, NY

NY Spills S104193626
N/A

Site 10 of 16 in cluster S

Relative:
Higher

Actual:
588 ft.

SPILLS:

Spill Number: 0003228
Spill Date: 06/15/2000 08:51
ID: Not reported
Dt Call Received: Not reported
Material Spilled 1: Not reported
Spill Cause: Human Error
Water Affected: Not reported
Facility Contact: DON SHELDON
Investigator: TED
Caller Name: Not reported
Caller Phone: Not reported
Notifier Name: Not reported
Notifier Phone: Not reported
PBS: Not reported
Spiller Contact: Not reported
Spiller: REED PETRO
Spiller Address: 100 WEST GENNESEE ST
LOCKPORT, NY
DEC Remarks: 08/31/00: SPILL OCCURRED INSIDE TRUCK LOADING RACK. PRODUCT DRAINED TO
SPILL RECOVERY UST. NO FUTHER WORK REQUIRED, SPILL CLOSED.
Remark: caller reported that driver of truck preset delivery for more than the
Region of Spill: 9
Reported to Dept: 06/15/2000 08:51
Region Close Date: Not reported
Amount Spilled 1: Not reported
Resource Affected: On Land
Spill Source: Commercial Vehicle
Facility Tele: (716) 827-5127
SWIS: 14
Caller Agency: Not reported
Caller Extension: Not reported
Notifier Agency: Not reported
Notifier Extension: Not reported
Spiller Phone: (800) 348-8400

Map ID
Direction
Distance
Distance (ft.)
Elevation

Site

MAP FINDINGS

Database(s)
EDR ID Number
EPA ID Number

MOBIL TERMINAL FACILITY (Continued)

S104193626

truck would hold. cleanup completed.
Spill Class: Known release with **minimal** potential for fire or hazard. DEC Response.
Willing Responsible Party. Corrective action taken.

Tank Test:

PBS Number: Not reported
Tank Number: Not reported
Test Method: Not reported
Capacity of Failed Tank: Not reported
Leak Rate Failed Tank: Not reported
Gross Leak Rate: Not reported

Material:

Material Class Type: 1
Quantity Spilled: 12
Units: Gallons
Unknown Qty Spilled: 12
Quantity Recovered: 0
Unknown Qty Recovered: False
Material: GASOLINE
Class Type: Petroleum
Chem Abstract Service Number: GASOLINE
Last Date: 09/29/1994
Num Times Material Entry In File: 21329

Spill Closed Dt: 08/31/2000

Spill Notifier: Affected Persons

PBS Number: Not reported

Cleanup Ceased: Not reported

Last Inspection: Not reported

Cleanup Meets Std: False

Recommended Penalty: Penalty Not Recommended

Spiller Cleanup Dt: Not reported

Enforcement Date: Not reported

Investig Complete: Not reported

UST Involvement: False

Spill Record Last Update: 02/13/2001

Is Updated: False

Corrective Action Plan Submitted: Not reported

Date Spill Entered In Computer Data File: 06/15/2000

Date Region Sent Summary to Central Office: Not reported

True Date: Not reported

This is the most recent NY SPILLS record for this site.

Click this hyperlink while viewing on your computer to access
additional NY SPILLS detail in the EDR Site Report.

S77
North
1/4-1/2
2377 ft.

**MOBIL OIL BUFFALO TERMINA
625 ELK STREET
BUFFALO, NY**

NY Spills S103575356
N/A

Site 11 of 16 in cluster S

Relative:
Higher

Actual:
588 ft.

SPILLS:

Spill Number: 0075028
Spill Date: 04/17/2000 16:10
ID: Not reported
Dt Call Received: Not reported
Material Spilled: Not reported
Spill Cause: Equipment Failure
Water Affected: Not reported
Facility Contact: JOSEPH ABEL
Investigator: TED
Caller Name: Not reported
Caller Phone: Not reported
Notifier Name: Not reported

Region of Spill: 9
Reported to Dept: 04/18/2000 10:20

Region Close Date: Not reported
Amount Spilled: Not reported
Resource Affected: On Land
Spill Source: Major Facility 400,000 gallons
Facility Tele: (401) 434-7358
SWIS: 14
Caller Agency: Not reported
Caller Extension: Not reported
Notifier Agency: Not reported

Map ID
Direction
Distance
Distance (ft.)
Elevation

MAP FINDINGS

MOBIL OIL BUFFALO TERMINA (Continued)

EDR ID Number
EPA ID Number

Database(s)

S103575356

Notifier Phone: Not reported
PBS : Not reported
Spiller Contact: Not reported
Spiller: MOBIL OIL/EXXON
Spiller Address: Not reported
DEC Remarks : 04/18/00: TED TELECON JOE ABEL, LEAK FOUND AT CATCH BASIN WHEN TESTING DRAIN SYSTEM AT TRUCK LOADING RACK. DRAIN BOX APPEARED TIGHT SO IT WAS ASSUMED LEAKAGE OCCURED FROM GROUT FITTING BETWEEN DRIAN PIPE AND CATCH BASIN. PETROLEUM SEEPED IN FROM AROUND DRAIN PIPE BACKFILL WHILE EXCAVATING DOWN TO CHECK PIPE FITTING. PRODUCT BEING VACCED UP FROM CATCH BASIN. TED INSPECTED SITE, APPEARED THAT PRODUCT HAD BEEN VACCED FROM CATCH BASIN ON NORTH SIDE OF CENTRAL BAY. CONTRACTORS WERE CUTTING AND REMOVING CONCRETE AT SOUTH SIDE OF CENTRAL BAY. 04/19/00: TED SENT LETTER TO JOE ABEL REQUESTING ALL DRAINS BE TESTED, TEST RESULTS, MEASURES TAKEN TO MAKE ANY NEEDED REPAIRS, AND WORK PLAN TO DETERMINE EXTENT OF CONTAMINATION. 10/02/00: TED RECEIVED LETTER FROM EXXON MOBIL, EXCAVATION COMPLETED AT EACH OF THE SIX CATCH BASINS TO INSPECT THE PIPES CONNECTION AND REPAIR AS NEEDED. APPROXIMATELY 60 CUBIC YARDS OF PETRO CONTAMINATED SOIL REMOVED. SOIL TEST RESULTS ATTACHED. SOIL TO BE DISPOSED. ADDITIONAL CONTAMINANT DELINEATION TO BE COMPLETED PLANNED FOR 2001. 02/07/01: TED RECEIVED SOIL DISPOSAL RECEIPTS ENCLOSED WITH 4TH QUARTER OCT.- DEC., 2000) SMR FOR EXXON MOBIL BUFFALO TERMINAL. 99.51 TONS DISPOSED AT BFI LANDFILL NIAGARA FALLS. 03/07 /01: SPILL CLOSED, SEE SPILL FILE 8808982 FOR FOLLOW UP
A DRAIN INVERT INSIDE TANK TRUCK LOADING RACK WAS FOUND TO BE LEAKING DURING REPAIR OF THE DI. PETROLEUM PRODUCT LEAKED IN FROM GROUND APPROX. 2 GALS.) AND WAS VACUUMED UP. REPAIRS BEING MADE.
Spill Class: Known release with minimal potential for fire or hazard. DEC Response. Willing Responsible Party. Corrective action taken.

Tank Test:

PBS Number: Not reported
Tank Number: Not reported
Test Method: Not reported
Capacity of Failed Tank: Not reported
Leak Rate Failed Tank: Not reported
Gross Leak Rate: Not reported

Material:

Material Class Type: 1
Quantity Spilled: 0
Units: Gallons
Unknown Qty Spilled: No
Quantity Recovered: 0
Unknown Qty Recovered: True
Material: UNKNOWN PETROLEUM
Class Type: Petroleum
Chem Abstract Service Number: UNKNOWN PETROLEUM
Last Date: 09/29/1994
Num Times Material Entry In File: 16414

Spill Closed Dt: 03/07/1901

Spill Notifier: Responsible Party

Cleanup Ceased: Not reported

Last Inspection: 20000418

Recommended Penalty: Penalty Not Recommended

Spiller Cleanup Dt: Not reported

Invstgn Complete: Not reported

PBS Number: Not reported

Cleanup Meets Std: True

Enforcement Date: Not reported

UST Involvement: False

Map ID
Direction
Distance
Distance (ft.)
Elevation

MAP FINDINGS

MOBIL OIL BUFFALO TERMINA (Continued)

EDR ID Number
EPA ID Number

Database(s)

S103575356

Spill Record Last Update: 03/13/2001
Is Updated: False
Corrective Action Plan Submitted: Not reported
Date Spill Entered in Computer Data File: 04/18/2000 13:29
Date Region Sent Summary to Central Office: Not reported
True Date: Not reported

This is the most recent NY SPILLS record for this site.

Click this hyperlink while viewing on your computer to access additional NY SPILLS detail in the EDR Site Report.

S78
North
1/4-1/2
2377 ft.

MOBIL OIL (PUMP PAD)
625 ELK STREET
BUFFALO, NY

NY Spills S103036433
N/A

Relative:
Higher

Actual:
588 ft.

Site 12 of 16 in cluster S

SPILLS:

Spill Number: 9713449
Spill Date: 03/03/1998 13:45
ID: Not reported

Region of Spill: 9
Reported to Dept: 03/03/1998 13:50

DI Call Received: Not reported
Material Spilled: 1 Not reported
Spill Cause: Equipment Failure
Water Affected: Not reported
Facility Contact: Not reported
Investigator: MF
Caller Name: Not reported
Caller Phone: Not reported
Notifier Name: Not reported
Notifier Phone: Not reported
PBS: Not reported

Region Close Date: Not reported
Amount Spilled: 1: Not reported
Resource Affected: On Land
Spill Source: Other Commercial/Industrial
Facility Tele: () -
SWIS: 14
Caller Agency: Not reported
Caller Extension: Not reported
Notifier Agency: Not reported
Notifier Extension: Not reported

Spiller Contact: DON SHELDON
Spiller: MOBIL OIL
Spiller Address: 625 ELK STREET
BUFFALO, NY 14210

Spiller Phone: (716) 827-5127

DEC Remarks: 03/03/98: MF SITE VISIT, MET DON SHELDON, SEAL ON SUPER PUMP LOCATED IN THE PUMP PAD DEVELOPED A LEAK, LOST APPX 40 GALLONS OF GASOLINE IN CONCRETE DIKE. VAC TRUCK USED TO PICK UP MOST OF PRODUCT. PRODUCT WAS THEN PUT IN TANK 75. DRAIN VALVE WAS OPENED TO ALLOW THE REST OF THE PRODUCT TO DRAIN TO THEIR OIL/WATER SEPARATOR. THERE ARE SIGNS OF DIFFERENT SPILLS IN THE DIKE, MOBIL TO VAC THESE UP. NO FURTHER ACTION NECESSARY.

Remark: SEAL ON PRODUCT PUMP FAILED - SPILLED INTO CONCRETE DIKE AREA. PRODUCT BEING VACCED.

Spill Class: Known release with minimal potential for fire or hazard. DEC Response. Willing Responsible Party. Corrective action taken.

Tank Test:

PBS Number: Not reported
Tank Number: Not reported
Test Method: Not reported
Capacity of Failed Tank: Not reported
Leak Rate Failed Tank: Not reported
Gross Leak Rate: Not reported

Material:

Material Class Type: 1
Quantity Spilled: 40
Units: Gallons
Unknown Qty Spilled: 40

Map ID
Direction
Distance
Distance (ft.)
Elevation

MAP FINDINGS

Database(s)
EDR ID Number
EPA ID Number

MOBIL OIL (PUMP PAD) (Continued)

S103036433

Quantity Recovered: 40
Unknown Qty Recovered: False
Material: GASOLINE
Class Type: Petroleum
Chem Abstract Service Number: GASOLINE
Last Date: 09/29/1994
Num Times Material Entry In File: 21329
Spill Closed Dt: 03/05/1998
Spill Notifier: Responsible Party
Cleanup Ceased: 03/05/1998
Last Inspection: 19980303
Recommended Penalty: Penalty Not Recommended
Spiller Cleanup Dt: Not reported
Investigation Complete: Not reported
Spill Record Last Update: 06/15/1998
is Updated: False
Corrective Action Plan Submitted: Not reported
Date Spill Entered In Computer Data File: 03/04/1998
Date Region Sent Summary to Central Office: Not reported
True Date: Not reported
PBS Number: Not reported
Cleanup Meets Std: True
Enforcement Date: Not reported
UST Involvement: True

S79
North
1/4-1/2
2377 ft.

BUFFALO TERMINAL (MOBIL)
625 ELK ST
BUFFALO, NY

NY Spills S103482824
N/A

Site 13 of 16 in cluster S

Relative:
Higher

Actual:
588 ft.

SPILLS:

Spill Number: 9804823
Spill Date: 07/17/1998 13:42
ID: Not reported
Dt Call Received: Not reported
Material Spilled: 1 Not reported
Spill Cause: Human Error
Water Affected: Not reported
Facility Contact: DALE KIBETT
Investigator: TED
Caller Name: Not reported
Caller Phone: Not reported
Notifier Name: Not reported
Notifier Phone: Not reported
PBS: Not reported
Spiller Contact: Not reported
Spiller: KURK FUEL CO
Spiller Address: 2130 CLINTON ST
BUFFALO, NY

Region of Spill: 9
Reported to Dept: 07/17/1998 14:42

Region Close Date: Not reported
Amount Spilled: 1 Not reported
Resource Affected: On Land
Spill Source: Commercial Vehicle
Facility Tele: (716) 827-5114
SWIS: 14
Caller Agency: Not reported
Caller Extension: Not reported
Notifier Agency: Not reported
Notifier Extension: Not reported

Spiller Phone: (716) 824-1298

DEC Remarks: 7/17/98: SAC INSPECT, MET W/DALE KIBETT-MOBIL OIL, MOST OF THE SPILL WAS CONTAINED WITHIN THE LOADING AREA CONTAINMENT BUT DRIVER DID DRIVE OUT OF THE LOADING RACK AREA SPILLED SOME IN DRIVEWAY, SPEEDY-DRI WAS APPLIED IN THIS AREA LEAVING A RESIDUAL STAIN IN FUELING LOADING AREA WENT DOWN DRAIN AND INTO UNDERGROUND CONTAINMENT TANK. CONTAMINATED SPEEDY-DRI WILL BE PLACED IN FACILITY'S BULK WASTE. 7/24/98: NO FURTHER WORK REQUIRED, SPILL CLOSED 7/24/98.
Remark: WRONG PRE-SET WAS PUT IN CAUSING SPILL ON RIG IN CONTAINED AREA. HAS BEEN CLEANED UP.
Spill Class: Known release with minimal potential for fire or hazard. DEC Response. Willing Responsible Party. Corrective action taken.

Tank Test:
PBS Number: Not reported

Map ID
Direction
Distance
Distance (ft.)
Elevation Site

MAP FINDINGS

Database(s) EDR ID Number
EPA ID Number

BUFFALO TERMINAL (MOBIL) (Continued)

S103482824

Tank Number: Not reported
Test Method: Not reported
Capacity of Failed Tank: Not reported
Leak Rate Failed Tank: Not reported
Gross Leak Rate: Not reported
Material:
Material Class Type: 1
Quantity Spilled: 70
Units: Gallons
Unknown Qty Spilled: 70
Quantity Recovered: 70
Unknown Qty Recovered: False
Material: #2 FUEL OIL
Class Type: Petroleum
Chem Abstract Service Number: #2 FUEL OIL
Last Date: 12/07/1994
Num Times Material Entry In File: 24464
Spill Closed Dt: 07/24/1998
Spill Notifier: Affected Persons
Cleanup Ceased: Not reported
Last Inspection: 19980717
Recommended Penalty: Penalty Not Recommended
Spiller Cleanup Dt: Not reported
Invstgn Complete: Not reported
Spill Record Last Update: 07/24/1998
Is Updated: False
Corrective Action Plan Submitted: Not reported
Date Spill Entered In Computer Data File: 07/17/1998
Date Region Sent Summary to Central Office: Not reported
True Date: Not reported
PBS Number: Not reported
Cleanup Meets Std: False
Enforcement Date: Not reported
UST Involvement: False

S80
North
1/4-1/2
2377 ft.

625 ELK STREET
625 ELK STREET
BUFFALO, NY 0

ERNS 2000544146
N/A

Site 14 of 16 in cluster S

Relative:
Higher

[Click this hyperlink](#) while viewing on your computer to access
additional ERNS detail in the EDR Site Report.

Actual:
588 ft.

S81
North
1/4-1/2
2377 ft.

MOBIL OIL - BUFFALO
625 ELK ST
BUFFALO, NY

NY Spills S103483014
N/A

Site 15 of 16 in cluster S

Relative:
Higher

Actual:
588 ft.

SPILLS:

Spill Number: 9805267
Spill Date: 07/28/1998 11:30
ID: Not reported
Dt Call Received: Not reported
Material Spilled: 1 Not reported
Spill Cause: Human Error
Water Affected: Not reported
Facility Contact: DALE KIVETT
Investigator: TED
Caller Name: Not reported
Caller Phone: Not reported

Region of Spill: 9
Reported to Dept: 07/28/1998 11:46

Region Close Date: Not reported
Amount Spilled: 1: Not reported
Resource Affected: On Land
Spill Source: Tank Truck
Facility Tele: (716) 827-5114
SWIS: 14
Caller Agency: Not reported
Caller Extension: Not reported

Map ID
Direction
Distance
Distance (ft.)
Elevation Site

MAP FINDINGS

Database(s) EDR ID Number
EPA ID Number

MOBIL OIL - BUFFALO (Continued)

S103483014

Notifier Name: Not reported
Notifier Phone: Not reported
PBS: Not reported
Spiller Contact: Not reported
Spiller: GRAND ISLAND SALES
Spiller Address: Not reported
DEC Remarks: 07/28/98: TED TELECON W/ DALE KIVETT, PRODUCT WENT INTO TRUCK LOADING RACK DRAIN AND INTO SPILL CONTAINMENT UST. LOADING RACK FLOOR CLEANED UP W/ SPEEDY DRY AND DRUMMED FOR DISPOSAL. NO FUTHER WORK REQUIRED. SPILL CLOSED 7/28/98.
Remark: DRIVER OVERFILLED COMPARTMENT - SPILLED INTO CONTAINMENT AREA - CLEANUP IN PROGRESS
Spill Class: Known release with minimal potential for fire or hazard. DEC Response. Willing Responsible Party. Corrective action taken.
Tank Test:
PBS Number: Not reported
Tank Number: Not reported
Test Method: Not reported
Capacity of Failed Tank: Not reported
Leak Rate Failed Tank: Not reported
Gross Leak Rate: Not reported
Material:
Material Class Type: 1
Quantity Spilled: 170
Units: Gallons
Unknown Qty Spilled: 170
Quantity Recovered: 170
Unknown Qty Recovered: False
Material: #2 FUEL OIL
Class Type: Petroleum
Chem Abstract Service Number: #2 FUEL OIL
Last Date: 12/07/1994
Num Times Material Entry In File: 24464
Spill Closed Dt: 07/28/1998
Spill Notifier: Affected Persons
Cleanup Ceased: Not reported
Last Inspection: Not reported
Recommended Penalty: Penalty Not Recommended
Spiller Cleanup Dt: Not reported
Invstgn Complete: Not reported
Spill Record Last Update: 07/28/1998
Is Updated: False
Corrective Action Plan Submitted: Not reported
Date Spill Entered In Computer Data File: 07/28/1998
Date Region Sent Summary to Central Office: Not reported
True Date: Not reported
PBS Number: Not reported
Cleanup Meets Std: False
Enforcement Date: Not reported
UST Involvement: False

S82
North
1/4-1/2
2377 ft.

625 ELK STREET
625 ELK STREET
BUFFALO, NY 14210

Site 16 of 16 in cluster S

Relative:
Higher

Actual:
588 ft.

[Click this hyperlink](#) while viewing on your computer to access additional ERNS detail in the EDR Site Report.

ERNS 2003642736
N/A

Map ID
Direction
Distance
Distance (ft.)
Elevation

MAP FINDINGS

T83
SSE
1/4-1/2
2493 ft.

DAVIS & MAVIS 478 HOPKINS
478 HOPKINS STREET
BUFFALO, NY

LTANKS S100560472
N/A

Relative:
Lower

Site 1 of 3 in cluster T

Actual:
584 ft.

LTANKS:

Spill Number: 9306635
Spill Date: 08/30/1993 09:00

Region of Spill: 9
Reported to Dept: 08/30/1993 09:30
Date Call Received: Not reported
Amount Spilled 1 : Not reported

ID: Not reported
Material Spilled 1 : Not reported
Region Close Dt : Not reported
Resource Affectd: On Land

Spill Cause: Tank Failure
Water Affected: Not reported
Facility Contact: Not reported
Investigator: RMC

Spill Source: Other Commercial/Industrial
Facility Tele: Not reported
SWIS: 14
Caller Agency: Not reported
Caller Extension: Not reported
Notifier Agency: Not reported
Notifier Extension: Not reported

Caller Name: Not reported
Caller Phone: Not reported
Notifier Name: Not reported
Notifier Phone: Not reported
PBS : Not reported

Spiller Phone: (414) 658-4831

Spiller Contact: Not reported
Spiller: KAT REALTY
Spiller Address: 4314 39TH AVENUE
KENOSHA, WI 53144

Spill Class: Known release with minimal potential for fire or hazard. DEC Response.
Willing Responsible Party. Corrective action taken.

Spill Closed Dt: 12/29/1993

PBS Number: 9-421545

Spill Notifier: DEC

Cleanup Ceased: 12/28/1993

Last Inspection: 19930831

Cleanup Meets Standard: False
Recommended Penalty: Penalty Not Recommended

Spiller Cleanup Date: Not reported

Enforcement Date: Not reported

Investigation Complete: Not reported

UST Involvement: True

Spill Record Last Update: 01/11/1994

Is Updated: False

Corrective Action Plan Submitted: Not reported

True Date : Not reported

Date Spill Entered In Computer Data File: 08/31/1993

Date Region Sent Summary to Central Office: Not reported

Tank Test:

PBS Number: Not reported

Tank Number: Not reported

Test Method: Not reported

Capacity of Failed Tank: 0

Leak Rate Failed Tank: 0.00

Gross Leak Rate: Not reported

Material:

Material Class Type: 1

Quantity Spilled: 0

Units: Not reported

Unknown Qty Spilled: No

Quantity Recovered: 0

Unknown Qty Recovered: True

Material: GASOLINE

Map ID
Direction
Distance
Distance (ft.)
Elevation

MAP FINDINGS

Database(s)
EDR ID Number
EPA ID Number

DAVIS & MAVIS 478 HOPKINS (Continued)

S100560472

Class Type: Petroleum
Chem Abstract Service Number: GASOLINE
Last Date: 09/29/1994
Num Times Material Entry In File: 21329

DEC Remarks: 08/31/93: RMC/CARL ANDREWS, TONAWANDA TANK/SITE - HOLE NOT YET CLEANED OUT. APPROX. 100 YDS. REMOVED W/25 YDS. TO GO. SAMPLING AND DISPOSAL DUE 9/30/93. 10/25/93: RMC/CARL ANDREWS, TONAWANDA TANK/SITE - HOLE NOT YET CLEANED OUT. APPROX. 100 YDS. REMOVED W/25 YDS. TO GO. SAMPLING AND DISPOSAL DUE 9/30/93. REVISED TO 11/30/93. 11/01/93: RMC/RECEIVED SAMPLE RESULTS, SEVERAL EXCEEDANCES. RP WANTS TO REMEDIATE FURTHER, DISPOSAL AND PLAN DUE 12/15/93. 12/10/93: RMC/RNL/SAC 1 UPON RECEIPT OF DISPOSAL DOCUMENTATION DUE 1/30/94. 12/29/93: RMC/RECEIVED DISPOSAL RECEIPTS, INACTIVE PER RNL, LETTER, MADE INACTIVE.

Spill Cause: CONTAMINATION DISCOVERED DURING TANK REMOVAL.

T84
SSE
1/4-1/2
2493 ft.

HOPKINS STREET FACILITY
478 HOPKINS ST
BUFFALO, NY 14220

RCRIS-SQG 1000789514
FINDS NYD987009750

Site 2 of 3 in cluster T

Relative:
Lower

RCRIS:
Owner: KAT REALTY CORP
(414) 658-4831
EPA ID: NYD987009750
Contact: Not reported
Classification: Small Quantity Generator
TSDF Activities: Not reported
Violation Status: No violations found

Actual:
584 ft.

NY MANIFEST

[Click this hyperlink](#) while viewing on your computer to access additional NY MANIFEST detail in the EDR Site Report.

FINDS:

Other Pertinent Environmental Activity Identified at Site:
Resource Conservation and Recovery Act Information system

T85
SSE
1/4-1/2
2493 ft.

DALLAS & MAVIS FORWARDING CO INC
478 HOPKINS ST
BUFFALO, NY 14220

UST U003317932
N/A

Site 3 of 3 in cluster T

Relative:
Lower

PBS UST:
PBS Number: 9-421545
SPDES Number: Not reported
Operator: JAMES OPPENHEIMER
(716) 884-7000
Emergency Contact: STEVE SALITURO
(414) 658-4831
Total Tanks: 0
Owner: DALLAS & MAVIS FORWARDING CO INC
4314-39TH AVE
KENOSHA, WI 53142
(414) 658-4831
CBS Number: Not reported
SWIS ID: 1402

Actual:
584 ft.

Map ID
Direction
Distance
Distance (ft.)
Elevation

MAP FINDINGS

DALLAS & MAVIS FORWARDING CO INC (Continued)

EDR ID Number
EPA ID Number

Database(s)

U003317932

Owner Type:	Corporate/Commercial		
Owner Mark:	Third Owner		
Owner Subtype:	Not reported		
Mailing Address:	DALLAS & MAVIS FORWARDING CO INC		
	ATTN: FUEL DEPARTMENT		
	4314-39TH AVE		
	KENOSHA, WI 53142		
	(414) 658-4831		
Tank Status:	Closed - Removed		
Capacity (gals):	3000		
Tank Location:	UNDERGROUND		
Tank Id:	1	Install Date:	Not reported
Tank Type:	Steel/carbon steel	Product Stored:	DIESEL
Tank Internal:	Not reported	Pipe Internal:	Not reported
Pipe Location:	1	Pipe Type:	STEEL/IRON
Tank External:	Not reported		
Missing Data for Tank:	Minor Data Missing		
Pipe External:	Not reported		
Second Containment:	OTHER		
Leak Detection:	OTHER		
Overfill Prot:	2	Dispenser:	Suction
Date Tested:	01/01/1988	Next Test Date:	Not reported
Date Closed:	08/01/1993	Test Method:	AINLAY
Deleted:	False	Updated:	True
Dead Letter:	False	Owner Screen:	No data missing
FAMT:	Fiscal amount for registration fee is correct		
Total Capacity:	0	Renewal Date:	07/30/1992
Tank Screen:	0	Federal ID:	Not reported
Renew Flag:	Renwal has not been printed	Facility Screen:	No data missing
Certification Flag:	False	Certification Date:	06/09/1993
Old PBS Number:	021008	Expiration Date:	10/29/1997
Inspected Date:	Not reported	Inspector:	Not reported
Inspection Result:	Not reported		
Lat/Long:	Not reported		
Facility Type:	TRUCKING/TRANSPORTATION		
Town or City:	BUFFALO (C)		
Town or City Code:	02		
County Code:	14		
Region:	9		
PBS OWNHIST			
Operator:	BERNADETTE SINIBALDI		
Emergency:	BERNADETTE SINIBALDI		
Emergency Tel:	(716) 823-6780	Old PBSNO:	021008
Facility Type:	Not reported		
Facility Owner:	HOWARD SOBER INC.		
Facility Address:	478 HOPKINS ST.		
	BUFFALO, NY 14220		
Inspector:	Not reported	Inspect Date:	Not reported
Insp Result:	Not reported	Federal ID:	Not reported
Owner:	HOWARD SOBER INC.		
Owner Tel:	(615) 373-1260	Owner Type:	Not reported
Owner Subtype:	Not reported		
Mail Address:	HOWARD SOBER INC.		
	3 MARYLAND FARMS-SUITE 333		
	BRENTWOOD, TN 37027		
	Not reported		
	(615) 373-1260		

Map ID
Direction
Distance
Distance (ft.)
Elevation

MAP FINDINGS

DALLAS & MAVIS FORWARDING CO INC (Continued)

EDR ID Number
EPA ID Number

Database(s)

U003317932

Owner Mark: First Owner
Certify Date: 06/18/1992
Total Capacity (Gal): 6000
CBS Registration Num : Not reported
SPDES Number: Not reported
Lat/Long : Not reported
County Facility: 1402
Facility Phone : (716) 823-6780
Num of Active Tanks : 2
Facility Owner: HOWARD SOBER INC.
Facility Address: 3 MARYLAND FARMS-SUITE 333

Expiration: 06/18/1992

Owner Phone: BRENTWOOD, TN 37027
(615) 373-1260
Facility Status: 1
Certificate Needs Printed : False
Renewal Printed : False
Pre-printed Renewal Form Last Printed : Not reported
Fiscal Amt For Registration Fee Pbsrect: True
Dt Ownership Transfer Occur in Computer : Not reported
Facility Record Updated: True

Operator: BERNADETTE SINIBALDI
Emergency: BERNADETTE SINIBALDI
Emergency Tel: (716) 823-6780
Facility Type: Not reported
Facility Owner: HOWARD SOBER INC.
Facility Address: 478 HOPKINS ST.
BUFFALO, NY 14220

Old PBSNO: 021008

Inspector: Not reported
Insp Result: Not reported
Owner: HOWARD SOBER INC.
Owner Tel: (615) 373-1260
Owner Subtype: Not reported
Mail Address: HOWARD SOBER INC.
3 MARYLAND FARMS-SUITE 333
BRENTWOOD, TN 37027
Not reported
(615) 373-1260

Inspect Date: Not reported
Federal ID: Not reported

Owner Type: Not reported

Owner Mark: First Owner
Certify Date: 06/18/1992
Total Capacity (Gal): 6000
CBS Registration Num : Not reported
SPDES Number: Not reported
Lat/Long : Not reported
County Facility: 1402
Facility Phone : (716) 823-6780
Num of Active Tanks : 2
Facility Owner: HOWARD SOBER INC.
Facility Address: 3 MARYLAND FARMS-SUITE 333

Expiration: 06/18/1992

Owner Phone: BRENTWOOD, TN 37027
(615) 373-1260
Facility Status: 1
Certificate Needs Printed : False
Renewal Printed : False
Pre-printed Renewal Form Last Printed : Not reported

Map ID
Direction
Distance
Distance (ft.)
Elevation Site

MAP FINDINGS

Database(s) EDR ID Number
EPA ID Number

DALLAS & MAVIS FORWARDING CO INC (Continued)

U003317932

Fiscal Amt For Registration Fee Pbsrect: True
Dt Ownership Transfer Occurr in Computer : Not reported
Facility Record Updated: False

Operator: BERNADETTE SINIBALDI
Emergency: BERNADETTE SINIBALDI
Emergency Tel: (716) 823-6780 Old PBSNO: 021008
Facility Type: Not reported
Facility Owner: HOWARD SOBER INC.
Facility Address: 478 HOPKINS ST.
BUFFALO, NY 14220

Inspector: Not reported Inspect Date: Not reported
Insp Result: Not reported Federal ID: Not reported
Owner: HOWARD SOBER INC.
Owner Tel: (615) 373-1260 Owner Type: Not reported
Owner Subtype: Not reported
Mail Address: HOWARD SOBER INC.

3 MARYLAND FARMS-SUITE 333
BRENTWOOD, TN 37027
Not reported
(615) 373-1260

Owner Mark: First Owner
Certify Date: 06/18/1992 Expiration: 06/18/1992
Total Capacity (Gal): 6000

CBS Registration Num : Not reported
SPDES Number: Not reported
Lat/Long : Not reported
County Facility: 1402
Facility Phone : (716) 823-6780
Num of Active Tanks : 2
Facility Owner: HOWARD SOBER INC.
Facility Address: 3 MARYLAND FARMS-SUITE 333

BRENTWOOD, TN 37027
Owner Phone: (615) 373-1260
Facility Status: 1
Certificate Needs Printed : False
Renewal Printed : False
Pre-printed Renewal Form Last Printed : Not reported
Fiscal Amt For Registration Fee Pbsrect: True
Dt Ownership Transfer Occurr in Computer : Not reported
Facility Record Updated: False

PBS Number: 9-421545 CBS Number: Not reported
SPDES Number: Not reported SWIS ID: 1402
Operator: JAMES OPPENHEIMER
(716) 884-7000

Emergency Contact: STEVE SALITURO
(414) 658-4831

Total Tanks: 0
Owner: DALLAS & MAVIS FORWARDING CO I
4314-39TH AVE
KENOSHA, WI 53142
(414) 658-4831

Owner Type: Corporate/Commercial
Owner Mark: Third Owner
Owner Subtype: Not reported

Map ID
Direction
Distance
Distance (ft.)
Elevation

MAP FINDINGS

DALLAS & MAVIS FORWARDING CO INC (Continued)

EDR ID Number
EPA ID Number

Database(s)

U003317932

Mailing Address: DALLAS & MAVIS FORWARDING CO INC
ATTN: FUEL DEPARTMENT
4314-39TH AVE
KENOSHA, WI 53142
(414) 658-4831

Tank Status: Closed - Removed
Capacity (gals): 3000
Tank Location: UNDERGROUND
Tank Id: 2
Tank Type: Steel/carbon steel
Tank Internal: Not reported
Pipe Location: 1
Tank External: Not reported
Missing Data for Tank: Minor Data Missing
Pipe External: Not reported
Second Containment: OTHER
Leak Detection: OTHER
Overfill Prot: 2
Date Tested: 01/01/1988
Date Closed: 08/01/1993
Deleted: False
Dead Letter: False
FAMT: Fiscal amount for registration fee is correct
Total Capacity: 0
Tank Screen: 0
Renew Flag: Renewal has not been printed
Certification Flag: False
Old PBS Number: 021008
Inspected Date: Not reported
Inspection Result: Not reported
Lat/long: Not reported
Facility Type: TRUCKING/TRANSPORTATION
Town or City: BUFFALO (C)
Town or City Code: 02
County Code: 14
Region: 9

Install Date: Not reported
Product Stored: UNLEADED GASOLINE
Pipe Internal: Not reported
Pipe Type: STEEL/IRON

Dispenser: Suction
Next Test Date: Not reported
Test Method: AINLAY
Updated: True
Owner Screen: No data missing

Renewal Date: 07/30/1992
Federal ID: Not reported
Facility Screen: No data missing
Certification Date: 06/09/1993
Expiration Date: 10/29/1997
Inspector: Not reported

PBS OWNHIST
Operator: BERNADETTE SINIBALDI
Emergency: BERNADETTE SINIBALDI
Emergency Tel: (716) 823-6780
Facility Type: Not reported
Facility Owner: HOWARD SOBER INC.
Facility Address: 478 HOPKINS ST.
BUFFALO, NY 14220

Inspector: Not reported
Insp Result: Not reported
Owner: HOWARD SOBER INC.
Owner Tel: (615) 373-1260
Owner Subtype: Not reported
Mail Address: HOWARD SOBER INC.
3 MARYLAND FARMS-SUITE 333
BRENTWOOD, TN 37027
Not reported
(615) 373-1260

Inspect Date: Not reported
Federal ID: Not reported
Owner Type: Not reported

Owner Mark: First Owner
Certify Date: 06/18/1992
Total Capacity (Gal): 6000

Expiration: 06/18/1992

Map ID
Direction
Distance
Distance (ft.)
Elevation Site

MAP FINDINGS

Database(s) EDR ID Number
EPA ID Number

DALLAS & MAVIS FORWARDING CO INC (Continued)

U003317932

CBS Registration Num : Not reported
SPDES Number: Not reported
Lat/Long : Not reported
County Facility: 1402
Facility Phone : (716) 823-6780
Num of Active Tanks : 2
Facility Owner: HOWARD SOBER INC.
Facility Address: 3 MARYLAND FARMS-SUITE 333

BRENTWOOD, TN 37027
Owner Phone: (615) 373-1260
Facility Status: 1
Certificate Needs Printed : False
Renewal Printed : False
Pre-printed Renewal Form Last Printed : Not reported
Fiscal Amt For Registration Fee Pbsrect: True
Dt Ownership Transfer Occurr in Computer : Not reported
Facility Record Updated: True

Operator: BERNADETTE SINIBALDI
Emergency: BERNADETTE SINIBALDI
Emergency Tel: (716) 823-6780 Old PBSNO: 021008
Facility Type: Not reported
Facility Owner: HOWARD SOBER INC.
Facility Address: 478 HOPKINS ST.
BUFFALO, NY 14220

Inspector: Not reported inspect Date: Not reported
Insp Result: Not reported Federal ID: Not reported
Owner: HOWARD SOBER INC.
Owner Tel: (615) 373-1260 Owner Type: Not reported
Owner Subtype: Not reported
Mail Address: HOWARD SOBER INC.

3 MARYLAND FARMS-SUITE 333
BRENTWOOD, TN 37027
Not reported
(615) 373-1260

Owner Mark: First Owner
Certify Date: 06/18/1992 Expiration: 06/18/1992
Total Capacity (Gal): 6000

CBS Registration Num : Not reported
SPDES Number: Not reported
Lat/Long : Not reported
County Facility: 1402
Facility Phone : (716) 823-6780
Num of Active Tanks : 2
Facility Owner: HOWARD SOBER INC.
Facility Address: 3 MARYLAND FARMS-SUITE 333

BRENTWOOD, TN 37027
Owner Phone: (615) 373-1260
Facility Status: 1
Certificate Needs Printed : False
Renewal Printed : False
Pre-printed Renewal Form Last Printed : Not reported
Fiscal Amt For Registration Fee Pbsrect: True
Dt Ownership Transfer Occurr in Computer : Not reported
Facility Record Updated: False

Map ID
Direction
Distance
Distance (ft.)
Elevation

MAP FINDINGS

DALLAS & MAVIS FORWARDING CO INC (Continued)

EDR ID Number
EPA ID Number

Database(s)

U003317932

Operator: BERNADETTE SINIBALDI
Emergency: BERNADETTE SINIBALDI
Emergency Tel: (716) 823-6780 Old PBSNO: 021008
Facility Type: Not reported
Facility Owner: HOWARD SOBER INC.
Facility Address: 478 HOPKINS ST.
BUFFALO, NY 14220
Inspector: Not reported Inspect Date: Not reported
Insp Result: Not reported Federal ID: Not reported
Owner: HOWARD SOBER INC.
Owner Tel: (615) 373-1260 Owner Type: Not reported
Owner Subtype: Not reported
Mail Address: HOWARD SOBER INC.
3 MARYLAND FARMS-SUITE 333
BRENTWOOD, TN 37027
Not reported
(615) 373-1260
Owner Mark: First Owner
Certify Date: 06/18/1992 Expiration: 06/18/1992
Total Capacity (Gal): 6000
CBS Registration Num: Not reported
SPDES Number: Not reported
Lat/Long: Not reported
County Facility: 1402
Facility Phone: (716) 823-6780
Num of Active Tanks: 2
Facility Owner: HOWARD SOBER INC.
Facility Address: 3 MARYLAND FARMS-SUITE 333
BRENTWOOD, TN 37027
Owner Phone: (615) 373-1260
Facility Status: 1
Certificate Needs Printed: False
Renewal Printed: False
Pre-printed Renewal Form Last Printed: Not reported
Fiscal Amt For Registration Fee Pbsrect: True
Dt Ownership Transfer Occurr in Computer: Not reported
Facility Record Updated: False

86
NNW
1/4-1/2
2495 ft.

1 BABCOCK ST. BUFFALO RIVER
1 BABCOCK ST. BUFFALO RIVER
BUFFALO, NY 14210

ERNS 92261918
N/A

Relative:
Lower

[Click this hyperlink](#) while viewing on your computer to access
additional ERNS detail in the EDR Site Report.

Actual:
582 ft.

Map ID
Direction
Distance
Distance (ft.)
Elevation

MAP FINDINGS

Site Database(s) EDR ID Number
EPA ID Number

U87
ENE
1/4-1/2
2504 ft.

DRUMS IN BUFFALO RIVER
BAILEY/MCKINLEY
BUFFALO, NY

NY Spills S106011745
N/A

Site 1 of 3 in cluster U

Relative:
Lower

SPILLS:

Actual:
580 ft.

Spill Number: 0211706
Tank Number: Not reported
Test Method: Not reported
Spill Date: 02/25/2003

Region of Spill: 9
Tank Size: Not reported
Leak Rate: Not reported
Reported to Dept: Not reported

ID: 19338
Date Call Received: 02/25/2003
Region Close Date: 02/28/2003
Material Spilled 1 UNKNOWN MATERIAL
Spill Cause: SURFACE WATER
Water Affected: BUFFALO RIVER

Amount Spilled 1: Unknown Gal.
Resource Affected: SURFACE WATER
Spill Source: UNKNOWN

88
NNW
1/4-1/2
2510 ft.

MOBIL OIL-OUTFALL
ONE BABCOCK STREET
BUFFALO, NY

NY Spills S104497878
N/A

Relative:
Lower

SPILLS:

Actual:
582 ft.

Spill Number: 9003889
Spill Date: 07/06/1990 13:15
ID: Not reported
Dt Call Received: Not reported
Material Spilled 1 Not reported
Spill Cause: Unknown
Water Affected: BUFFALO RIVER
Facility Contact: Not reported
Investigator: MF
Caller Name: Not reported
Caller Phone: Not reported
Notifier Name: Not reported
Notifier Phone: Not reported
PBS: Not reported
Spiller Contact: Not reported
Spiller: UNKNOWN
Spiller Address: Not reported

Region of Spill: 9
Reported to Dept: 07/06/1990 13:25

Region Close Date Not reported
Amount Spilled 1: Not reported
Resource Affected: Surface Water
Spill Source: Unknown
Facility Tele: Not reported
SWIS: 14
Caller Agency: Not reported
Caller Extension: Not reported
Notifier Agency: Not reported
Notifier Extension: Not reported

Spiller Phone: Not reported

DEC Remarks: 07/09/90: MF SITE VISIT, BSA CHECKED SEWER UPGRADIENT, NO OIL. SHEEN BY
OUTFALL NO MOVEMENT). NO MORE SHEEN COMING OUT OF OUTFALL. ONE SHOT
SHEEN, NO FUTHER ACTION NECESSARY.
Remark: SHEEN ON THE RIVER COMING OUT OF BSA OUTFALL. COAST GUARD IS ON THE
SCENE.

Spill Class: Not reported

Tank Test:

PBS Number: Not reported
Tank Number: Not reported
Test Method: Not reported
Capacity of Failed Tank: Not reported
Leak Rate Failed Tank: Not reported
Gross Leak Rate: Not reported

Material:

Material Class Type: 1
Quantity Spilled: 1
Units: Gallons
Unknown Qty Spilled: Yes
Quantity Recovered: 0
Unknown Qty Recovered: False

Map ID
Direction
Distance
Distance (ft.)
Elevation

MAP FINDINGS

MOBIL OIL-OUTFALL (Continued)

EDR ID Number
EPA ID Number

Database(s)

S104497878

Material: UNKNOWN PETROLEUM
Class Type: Petroleum
Chem Abstract Service Number: UNKNOWN PETROLEUM
Last Date: 09/29/1994
Num Times Material Entry In File: 16414
Spill Closed Dt: 07/09/1990
Spill Notifier: Citizen
Cleanup Ceased: 07/09/1990
Last Inspection: 19900706
Recommended Penalty: Penalty Not Recommended
Spiller Cleanup Dt: Not reported
Invstgn Complete: Not reported
Spill Record Last Update: 07/23/1990
Is Updated: False
Corrective Action Plan Submitted: Not reported
Date Spill Entered In Computer Data File: 07/09/1990
Date Region Sent Summary to Central Office: Not reported
True Date: Not reported
PBS Number: Not reported
Cleanup Meets Std: True
Enforcement Date: Not reported
UST Involvement: False

V89
ENE
1/4-1/2
2517 ft.

DELTA SONIC CARWASH-MC KINLEY
1006 MC KINLEY PKWY
BUFFALO, NY 14220

UST U003317320
N/A

Site 1 of 6 in cluster V

Relative:
Lower

Actual:
581 ft.

PBS UST:
PBS Number: 9-225258
SPDES Number: Not reported
Operator: FRANK FORNEY
(716) 822-1982
Emergency Contact: BRUCE NATALIZIA
(716) 886-0931
Total Tanks: 6
Owner: DELTA SONIC CARWASH SYSTEMS, INC.
570 DELAWARE AVE
BUFFALO, NY 14202
(716) 886-0931
Owner Type: Corporate/Commercial
Owner Mark: First Owner
Owner Subtype: Not reported
Mailing Address: DELTA SONIC CARWASH SYSTEMS, INC.
ATTN: PAT MAJCHRZAK
570 DELAWARE AVE
BUFFALO, NY 14202
(716) 886-0931
Tank Status: In Service
Capacity (gals): 6000
Tank Location: UNDERGROUND
Tank Id: 1
Tank Type: Steel/carbon steel
Tank Internal: EPOXY LINER
Pipe Location: Underground
Tank External: NONE/NONE
Missing Data for Tank: No Missing Data
Pipe External: IMPRESSED CURRENT/NONE
Second Containment: NONE/NONE
Leak Detection: NONE/NONE
Overfill Prot: Automatic Shut-Off, Catch Basin
Date Tested: 01/01/1998
CBS Number: Not reported
SWIS ID: 1402
Install Date: 09/01/1971
Product Stored: UNLEADED GASOLINE
Pipe Internal: NONE
Pipe Type: GALVANIZED STEEL
Dispenser: Submersible
Next Test Date: 01/01/2003

Map ID
Direction
Distance
Distance (ft.)
Elevation

MAP FINDINGS

DELTA SONIC CARWASH-MC KINLEY (Continued)

U003317320

Date Closed:	Not reported	Test Method:	TANKOLOGY [VACUTECT]
Deleted:	False	Updated:	True
Dead Letter:	False	Owner Screen:	No data missing
FAMT:	Fiscal amount for registration fee is correct		
Total Capacity:	30000	Renewal Date:	10/27/1992
Tank Screen:	No data missing	Federal ID:	Not reported
Renew Flag:	Renewal has been printed	Facility Screen:	No data missing
Certification Flag:	False	Certification Date:	11/10/1999
Old PBS Number:	Not reported	Expiration Date:	08/17/2002
Inspected Date:	04/27/1995	Inspector:	JES
Inspection Result:	Not reported		
Lat/Long:	Not reported		
Facility Type:	RETAIL GASOLINE SALES		
Town or City:	BUFFALO (C)		
Town or City Code:	02		
County Code:	14		
Region:	9		
PBS Number:	9-225258	CBS Number:	Not reported
SPDES Number:	Not reported	SWIS ID:	1402
Operator:	FRANK FORNEY (716) 822-1982		
Emergency Contact:	BRUCE NATALIZIA (716) 886-0931		
Total Tanks:	6		
Owner:	DELTA SONIC CARWASH SYSTEMS, INC. 570 DELAWARE AVE BUFFALO, NY 14202 (716) 886-0931		
Owner Type:	Corporate/Commercial		
Owner Mark:	First Owner		
Owner Subtype:	Not reported		
Mailing Address:	DELTA SONIC CARWASH SYSTEMS, INC. ATTN: PAT MAJCHRZAK 570 DELAWARE AVE BUFFALO, NY 14202 (716) 886-0931		
Tank Status:	In Service	Install Date:	09/01/1978
Capacity (gals):	10000	Product Stored:	UNLEADED GASOLINE
Tank Location:	UNDERGROUND	Pipe Internal:	NONE
Tank Id:	2	Pipe Type:	GALVANIZED STEEL
Tank Type:	Fiberglass reinforced plastic [FRP]		
Tank Internal:	FIBERGLASS LINER [FRP]		
Pipe Location:	Underground		
Tank External:	FIBERGLASS/NONE		
Missing Data for Tank:	No Missing Data		
Pipe External:	IMPRESSED CURRENT/NONE		
Second Containment:	NONE/NONE		
Leak Detection:	NONE/NONE		
Overfill Prot:	Automatic Shut-Off, Catch Basin	Dispenser:	Submersible
Date Tested:	10/01/1998	Next Test Date:	10/01/2003
Date Closed:	Not reported	Test Method:	TANKOLOGY [VACUTECT]
Deleted:	False	Updated:	True
Dead Letter:	False	Owner Screen:	No data missing
FAMT:	Fiscal amount for registration fee is correct		
Total Capacity:	30000	Renewal Date:	10/27/1992
Tank Screen:	No data missing	Federal ID:	Not reported

Map ID
Direction
Distance
Distance (ft.)
Elevation Site

MAP FINDINGS

Database(s) EDR ID Number
EPA ID Number

DELTA SONIC CARWASH-MC KINLEY (Continued)

U003317320

Renew Flag:	Renwal has been printed	Facility Screen:	No data missing
Certification Flag:	False	Certification Date:	11/10/1999
Old PBS Number:	Not reported	Expiration Date:	08/17/2002
Inspected Date:	04/27/1995	Inspector:	JES
Inspection Result:	Not reported		
Lat/long:	Not reported		
Facility Type:	RETAIL GASOLINE SALES		
Town or City:	BUFFALO (C)		
Town or City Code:	02		
County Code:	14		
Region:	9		
PBS Number:	9-225258	CBS Number:	Not reported
SPDES Number:	Not reported	SWIS ID:	1402
Operator:	FRANK FORNEY (716) 822-1982		
Emergency Contact:	BRUCE NATALIZIA (716) 886-0931		
Total Tanks:	6		
Owner:	DELTA SONIC CARWASH SYSTEMS, INC. 570 DELAWARE AVE BUFFALO, NY 14202 (716) 886-0931		
Owner Type:	Corporate/Commercial		
Owner Mark:	First Owner		
Owner Subtype:	Not reported		
Mailing Address:	DELTA SONIC CARWASH SYSTEMS, INC. ATTN: PAT MAJCHRZAK 570 DELAWARE AVE BUFFALO, NY 14202 (716) 886-0931		
Tank Status:	In Service	Install Date:	09/01/1971
Capacity (gals):	4000	Product Stored:	UNLEADED GASOLINE
Tank Location:	UNDERGROUND	Pipe Internal:	NONE
Tank Id:	3	Pipe Type:	GALVANIZED STEEL
Tank Type:	Steel/carbon steel		
Tank Internal:	EPOXY LINER		
Pipe Location:	Underground		
Tank External:	NONE/NONE		
Missing Data for Tank:	No Missing Data		
Pipe External:	IMPRESSED CURRENT/NONE		
Second Containment:	NONE/NONE		
Leak Detection:	NONE/NONE		
Overfill Prot:	Automatic Shut-Off, Catch Basin	Dispenser:	Submersible
Date Tested:	10/01/1998	Next Test Date:	10/01/2003
Date Closed:	Not reported	Test Method:	TANKOLOGY [VACUTECT]
Deleted:	False	Updated:	True
Dead Letter:	False	Owner Screen:	No data missing
FAMT:	Fiscal amount for registration fee is correct		
Total Capacity:	30000	Renewal Date:	10/27/1992
Tank Screen:	No data missing	Federal ID:	Not reported
Renew Flag:	Renwal has been printed	Facility Screen:	No data missing
Certification Flag:	False	Certification Date:	11/10/1999
Old PBS Number:	Not reported	Expiration Date:	08/17/2002
Inspected Date:	04/27/1995	Inspector:	JES
Inspection Result:	Not reported		
Lat/long:	Not reported		

Map ID
Direction
Distance
Distance (ft.)
Elevation

MAP FINDINGS

DELTA SONIC CARWASH-MC KINLEY (Continued)

EDR ID Number
EPA ID Number

Database(s)

U003317320

Facility Type: RETAIL GASOLINE SALES
Town or City: BUFFALO (C)
Town or City Code: 02
County Code: 14
Region: 9

PBS Number: 9-225258
SPDES Number: Not reported
Operator: FRANK FORNEY
CBS Number: Not reported
SWIS ID: 1402

Emergency Contact: BRUCE NATALIZIA
(716) 886-0931

Total Tanks: 6
Owner: DELTA SONIC CARWASH SYSTEMS, INC.
570 DELAWARE AVE
BUFFALO, NY 14202
(716) 886-0931

Owner Type: Corporate/Commercial
Owner Mark: First Owner
Owner Subtype: Not reported
Mailing Address: DELTA SONIC CARWASH SYSTEMS, INC.
ATTN: PAT MAJCHRZAK
570 DELAWARE AVE
BUFFALO, NY 14202
(716) 886-0931

Tank Status: In Service
Capacity (gals): 4000
Tank Location: UNDERGROUND
Tank Id: 4
Tank Type: Fiberglass reinforced plastic (FRP)
Tank Internal: FIBERGLASS LINER (FRP)
Pipe Location: Underground
Tank External: FIBERGLASS/NONE
Missing Data for Tank: No Missing Data
Pipe External: IMPRESSED CURRENT/NONE
Second Containment: NONE/NONE
Leak Detection: NONE/NONE

Install Date: 09/01/1984
Product Stored: UNLEADED GASOLINE
Pipe Internal: NONE
Pipe Type: GALVANIZED STEEL

Overfill Prot: Automatic Shut-Off, Catch Basin
Date Tested: 10/01/1999
Date Closed: Not reported
Deleted: False
Dead Letter: False

Dispenser: Submersible
Next Test Date: 10/01/2004
Test Method: TANKOLOGY [VACUTECT]
Updated: True
Owner Screen: No data missing

FAMT: Fiscal amount for registration fee is correct
Total Capacity: 30000
Tank Screen: No data missing
Renew Flag: Renewal has been printed

Renewal Date: 10/27/1992
Federal ID: Not reported
Facility Screen: No data missing
Certification Date: 11/10/1999
Expiration Date: 08/17/2002
Inspector: JES

Certification Flag: False
Old PBS Number: Not reported
Inspected Date: 04/27/1995
Inspection Result: Not reported
Lat/Long: Not reported

Facility Type: RETAIL GASOLINE SALES
Town or City: BUFFALO (C)
Town or City Code: 02
County Code: 14
Region: 9

Map ID
Direction
Distance
Distance (ft.)
Elevation

MAP FINDINGS

DELTA SONIC CARWASH-MC KINLEY (Continued)

EDR ID Number
EPA ID Number

Database(s)

U003317320

PBS Number:	9-225258	CBS Number:	Not reported
SPDES Number:	Not reported	SWIS ID:	1402
Operator:	FRANK FORNEY (716) 822-1982		
Emergency Contact:	BRUCE NATALIZIA (716) 886-0931		
Total Tanks:	6		
Owner:	DELTA SONIC CARWASH SYSTEMS, INC. 570 DELAWARE AVE BUFFALO, NY 14202 (716) 886-0931		
Owner Type:	Corporate/Commercial		
Owner Mark:	First Owner		
Owner Subtype:	Not reported		
Mailing Address:	DELTA SONIC CARWASH SYSTEMS, INC. ATTN: PAT MAJCHRZAK 570 DELAWARE AVE BUFFALO, NY 14202 (716) 886-0931		
Tank Status:	In Service	Install Date:	09/01/1984
Capacity (gals):	2000	Product Stored:	UNLEADED GASOLINE
Tank Location:	UNDERGROUND	Pipe Internal:	NONE
Tank Id:	5	Pipe Type:	GALVANIZED STEEL
Tank Type:	Fiberglass reinforced plastic [FRP]		
Tank Internal:	FIBERGLASS LINER [FRP]		
Pipe Location:	Underground		
Tank External:	FIBERGLASS/NONE		
Missing Data for Tank:	No Missing Data		
Pipe External:	IMPRESSED CURRENT/NONE		
Second Containment:	NONE/NONE		
Leak Detection:	NONE/NONE		
Overfill Prot:	Automatic Shut-Off, Catch Basin	Dispenser:	Submersible
Date Tested:	10/01/1999	Next Test Date:	10/01/2004
Date Closed:	Not reported	Test Method:	TANKOLOGY [VACUTECT]
Deleted:	False	Updated:	True
Dead Letter:	False	Owner Screen:	No data missing
FAMT:	Fiscal amount for registration fee is correct		
Total Capacity:	30000	Renewal Date:	10/27/1992
Tank Screen:	No data missing	Federal ID:	Not reported
Renew Flag:	Renwal has been printed	Facility Screen:	No data missing
Certification Flag:	False	Certification Date:	11/10/1999
Old PBS Number:	Not reported	Expiration Date:	08/17/2002
Inspected Date:	04/27/1995	Inspector:	JES
Inspection Result:	Not reported		
Lat/long:	Not reported		
Facility Type:	RETAIL GASOLINE SALES		
Town or City:	BUFFALO (C)		
Town or City Code:	02		
County Code:	14		
Region:	9		

This is the most recent NY PBS data for this site.

Click this hyperlink while viewing on your computer to access
1 additional NY PBS record(s) in the EDR Site Report.

Map ID
Direction
Distance
Distance (ft.)
Elevation

MAP FINDINGS

Site Database(s) EDR ID Number
EPA ID Number

V90 DELTA SONIC
ENE 1006 MCKINLEY PARKWAY
1/4-1/2 BUFFALO, NY
2517 ft.

NY Spills S104497655
N/A

Site 2 of 6 in cluster V

Relative:
Lower

SPILLS:

Spill Number: 8803040
Spill Date: 07/07/1988 16:00
ID: Not reported

Region of Spill: 9
Reported to Dept: 07/07/1988 16:19

Dt Call Received: Not reported
Material Spilled 1: Not reported
Spill Cause: Equipment Failure
Water Affected: Not reported
Facility Contact: Not reported
Investigator: MF

Region Close Date: Not reported

Amount Spilled 1: Not reported

Resource Affected: In Sewer

Spill Source: Tank Truck

Facility Tele: Not reported

SWIS: 14

Caller Agency: Not reported

Caller Extension: Not reported

Notifier Agency: Not reported

Notifier Extension: Not reported

Caller Name: Not reported

Caller Phone: Not reported

Notifier Name: Not reported

Notifier Phone: Not reported

PBS: Not reported

Spiller Contact: Not reported

Spiller Phone: (716) 595-3010

Spiller: PAYNE OIL SUPPLY

Spiller Address: 86 NORHT MAIN STREET

CASSADAGA, NY 14718

DEC Remarks: 07/07/88: MF SITE VISIT, B.F.D. HOSED DOWN AREA INTO SEWERS, CHECKED
SEWERS IN AREA, NO SIGN OF PRODUCT. MICHELLE BURNS OPERATOR OF DELTA
SONIC) CLAIMED HOSE FELL OF FILL PIPE BEFORE DELIVERY STARTED.

Remark: HOSE BROKE DURING FUEL DELIVERY. F.D. AMBULANCE ON SCENE. DRIVER SPRAYED
WITH GASOLINE.

Spill Class: Not reported

Tank Test:

PBS Number: Not reported

Tank Number: Not reported

Test Method: Not reported

Capacity of Failed Tank: 0

Leak Rate Failed Tank: 0.00

Gross Leak Rate: Not reported

Material:

Material Class Type: 1

Quantity Spilled: 15

Units: Gallons

Unknown Qty Spilled: 15

Quantity Recovered: 0

Unknown Qty Recovered: False

Material: GASOLINE

Class Type: Petroleum

Chem Abstract Service Number: GASOLINE

Last Date: 09/29/1994

Num Times Material Entry In File: 21329

Spill Closed Dt: 07/08/1988

Spill Notifier: Responsible Party

PBS Number: -

Cleanup Ceased: 07/07/1988

Last Inspection: 19880707

Cleanup Meets Std: True

Recommended Penalty: Penalty Not Recommended

Spiller Cleanup Dt: Not reported

Enforcement Date: Not reported

Invstgn Complete: Not reported

UST Involvement: False

Spill Record Last Update: 10/01/1996

Is Updated: False

Map ID
Direction
Distance
Distance (ft.)
Elevation

MAP FINDINGS

DELTA SONIC (Continued)

EDR ID Number
EPA ID Number

Database(s)

S104497655

Corrective Action Plan Submitted: Not reported
Date Spill Entered In Computer Data File: 07/08/1988
Date Region Sent Summary to Central Office: Not reported
True Date : Not reported

V91
ENE
1/4-1/2
2517 ft.

HIGHWAY OIL INC 101
1005 MCKINLEY PKWY
BUFFALO, NY 14220

RCRIS-SQG 1000244544
FINDS NYD162550131

Site 3 of 6 in cluster V

Relative:
Lower

RCRIS:

Actual:
581 ft.

Owner: HIGHWAY OIL INC
(212) 555-1212
EPA ID: NYD162550131
Contact: Not reported
Classification: Small Quantity Generator
TSDF Activities: Not reported
Violation Status: No violations found

NY MANIFEST

[Click this hyperlink](#) while viewing on your computer to access
additional NY MANIFEST detail in the EDR Site Report.

FINDS:

Other Pertinent Environmental Activity Identified at Site:
Resource Conservation and Recovery Act information system

V92
ENE
1/4-1/2
2517 ft.

DELTA SONIC-MCKINLEY
1006 MCKINLEY PARKWAY
BUFFALO, NY

NY Spills S104498010
N/A

Site 4 of 6 in cluster V

Relative:
Lower

SPILLS:

Actual:
581 ft.

Spill Number: 9106304
Spill Date: 09/11/1991 14:15
ID: Not reported
Di Call Received: Not reported
Material Spilled 1: Not reported
Spill Cause: Equipment Failure
Water Affected: Not reported
Facility Contact: Not reported
Investigator: MF
Caller Name: Not reported
Caller Phone: Not reported
Notifier Name: Not reported
Notifier Phone: Not reported
PBS: Not reported
Spiller Contact: Not reported
Spiller: DELTA SONIC
Spiller Address: 570 DELAWARE AVENUE
BUFFALO, NY 14202

Region of Spill: 9
Reported to Dept: 09/11/1991 14:21

Region Close Date: Not reported
Amount Spilled 1: Not reported
Resource Affected: On Land
Spill Source: Gas Station
Facility Tele: Not reported
SWIS: 14
Caller Agency: Not reported
Caller Extension: Not reported
Notifier Agency: Not reported
Notifier Extension: Not reported

Spiller Phone: (716) 886-0931

DEC Remarks: 09/12/91: MF 9/11/91 SITE VISIT/SPILLER, SPILL CLEANED/SPEEDY DRY. NONE
GOT INTO DRAINS. LEAK DETECTORS TO BE CHECKED. 02/15/92: MF APPX
10/15/92 TELECON RP, LEAK DETECTORS CHECKED ARE FUNCTIONING PROPERLY.

Map ID
Direction
Distance
Distance (ft.)
Elevation Site

MAP FINDINGS

Database(s) EDR ID Number
EPA ID Number

DELTA SONIC-MCKINLEY (Continued)

S104498010

CONFIRMED THIS WITH K T PUMP. NO FURTHER ACTION NECESSARY.

Remark: FILTER LEAKED ON PUMP, FD CALLED, PUMP SHUT DOWN.

Spill Class: Not reported

Tank Test:

PBS Number: Not reported

Tank Number: Not reported

Test Method: Not reported

Capacity of Failed Tank: Not reported

Leak Rate Failed Tank: Not reported

Gross Leak Rate: Not reported

Material:

Material Class Type: 1

Quantity Spilled: 10

Units: Gallons

Unknown Qty Spilled: 10

Quantity Recovered: 9

Unknown Qty Recovered: False

Material: GASOLINE

Class Type: Petroleum

Chem Abstract Service Number: GASOLINE

Last Date: 09/29/1994

Num Times Material Entry In File: 21329

Spill Closed Dt: 02/15/1992

Spill Notifier: Responsible Party

PBS Number: Not reported

Cleanup Ceased: 02/15/1992

Last Inspection: 19910911

Cleanup Meets Std: True

Recommended Penalty: Penalty Not Recommended

Spiller Cleanup Dt: Not reported

Enforcement Date: Not reported

Investgn Complete: Not reported

UST Involvement: True

Spill Record Last Update: 02/24/1992

Is Updated: False

Corrective Action Plan Submitted: Not reported

Date Spill Entered In Computer Data File: 09/12/1991

Date Region Sent Summary to Central Office: Not reported

True Date: Not reported

V93
ENE
1/4-1/2
2517 ft.

DELTA SONIC - MCKINLEY
1006 MCKINLEY PKWY
BUFFALO, NY 14220

RCRIS-SQG 1004757206
FINDS NYD986907939

Site 5 of 6 in cluster V

Relative:
Lower

RCRIS:

Owner: DELTA SONIC CAR WASH SYSTEMS INC
(212) 555-1212

EPA ID: NYD986907939

Contact: BRUCE NATALIZIA
(716) 886-0931

Classification: Conditionally Exempt Small Quantity Generator

TSD Activities: Not reported

Actual:
581 ft.

Map ID
Direction
Distance
Distance (ft.)
Elevation

MAP FINDINGS

DELTA SONIC - MCKINLEY (Continued)

EDR ID Number
EPA ID Number

Database(s)

1004757206

Violation Status: No violations found

FINDS:

Other Pertinent Environmental Activity Identified at Site:
Resource Conservation and Recovery Act information system

V94
ENE
1/4-1/2
2517 ft.

HI-WAY INC. #12
1005 MCKINLEY PKWY
BUFFALO, NY 14220

UST U003316796
N/A

Site 6 of 6 in cluster V

Relative:
Lower

Actual:
581 ft.

PBS UST:

PBS Number: 9-079278
SPDES Number: Not reported
Operator: EUGENE GULCZEWSKI

CBS Number: Not reported
SWIS ID: 1402

Emergency Contact: RICHARD TONER
(785) 357-4171

Total Tanks: 3

Owner: HI-WAY INC
534 SOUTH KANSAS AVENUE-SUITE 1205
TOPEKA, KS 66603
(785) 357-4171

Owner Type: Corporate/Commercial
Owner Mark: Second Owner
Owner Subtype: Not reported
Mailing Address: HI-WAY INC
ATTN: RICHARD TONER
534 SOUTH KANSAS AVENUE
TOPEKA, KS 66603
(785) 357-4171

Tank Status: In Service

Capacity (gals): 10000

Tank Location: UNDERGROUND

Tank Id: 1

Tank Type: Steel/carbon steel

Tank Internal: FIBERGLASS LINER [FRP]

Pipe Location: Underground

Tank External: PAINTED/ASPHALT COATING/NONE

Missing Data for Tank: No Missing Data

Pipe External: FIBERGLASS/NONE

Second Containment: NONE/NONE

Leak Detection: IN-TANK SYSTEM/NONE

Overfill Prot: Automatic Shut-Off, Catch Basin

Date Tested: 01/12/2000

Date Closed: Not reported

Deleted: False

Dead Letter: False

FAMT: Fiscal amount for registration fee is correct

Total Capacity: 30000

Tank Screen: No data missing

Renew Flag: Renewal has not been printed

Certification Flag: False

Old PBS Number: Not reported

Inspected Date: 07/07/1995

Inspection Result: Not reported

Lat/long: Not reported

Install Date: 11/01/1967

Product Stored: UNLEADED GASOLINE

Pipe Internal: FIBERGLASS LINER [FRP]

Pipe Type: FIBERGLASS [FRP]

Dispenser: Submersible

Next Test Date: 01/12/2005

Test Method: USTest 2000

Updated: True

Owner Screen: No data missing

Renewal Date: 03/30/1992

Federal ID: Not reported

Facility Screen: No data missing

Certification Date: 05/25/2000

Expiration Date: 07/13/2005

Inspector: JES

Map ID
Direction
Distance
Distance (ft.)
Elevation

MAP FINDINGS

HI-WAY INC. #12 (Continued)

EDR ID Number
EPA ID Number

Database(s)

U003316796

Facility Type: RETAIL GASOLINE SALES
Town or City: BUFFALO (C)
Town or City Code: 02
County Code: 14
Region: 9

PBS OWNHIST

Operator: DONALD MERKL
Emergency: KEITH C MEYER
Emergency Tel: (913) 357-6161

Old PBSNO: Not reported

Facility Type: RETAIL GASOLINE SALES
Facility Owner: HIGHWAY OIL CO INC 101
Facility Address: 1005 MCKINLEY PKWY
BUFFALO, NY 14220

Inspector: JES

Inspect Date: 07/07/1995

Insp Result: Not reported

Federal ID: 48-0650210

Owner: HIGHWAY OIL CO INC

Owner Tel: (913) 357-6161

Owner Type: Corporate/Commercial

Owner Subtype: Not reported

Mail Address: HIGHWAY OIL CO INC
1200 1ST NATIONAL BANK TOWER
TOPEKA, KS 66603
Not reported
(913) 357-6161

Owner Mark: First Owner

Certify Date: 03/24/1997

Expiration: 03/24/1997

Total Capacity (Gal): 30000

CBS Registration Num: Not reported

SPDES Number: Not reported

Lat/Long: Not reported

County Facility: 1402

Facility Phone: (716) 826-1434

Num of Active Tanks: 3

Facility Owner: HIGHWAY OIL CO INC

Facility Address: 1200 1ST NATIONAL BANK TOWER

TOPEKA, KS 66603

Owner Phone: (913) 357-6161

Facility Status: 1

Certificate Needs Printed: False

Renewal Printed: False

Pre-printed Renewal Form Last Printed: 03/30/1992

Fiscal Amt For Registration Fee Pbsrect: True

Dt Ownership Transfer Occurr in Computer: 07/13/1995

Facility Record Updated: True

PBS Number: 9-079278

CBS Number: Not reported

SPDES Number: Not reported

SWIS ID: 1402

Operator: EUGENE GULCZEWSKI
(716) 826-4014

Emergency Contact: RICHARD TONER
(785) 357-4171

Total Tanks: 3

Owner: HI-WAY INC
534 SOUTH KANSAS AVENUE-SUITE 1205
TOPEKA, KS 66603
(785) 357-4171

Owner Type: Corporate/Commercial

Map ID
Direction
Distance
Distance (ft.)
Elevation

MAP FINDINGS

HI-WAY INC. #12 (Continued)

EDR ID Number
EPA ID Number

Database(s)

U003316796

Owner Mark: Second Owner
Owner Subtype: Not reported
Mailing Address: HI-WAY INC
ATTN: RICHARD TONER
534 SOUTH KANSAS AVENUE
TOPEKA, KS 66603
(785) 357-4171
Tank Status: In Service
Capacity (gals): 10000
Tank Location: UNDERGROUND
Tank Id: 2
Tank Type: Steel/carbon steel
Tank Internal: FIBERGLASS LINER (FRP)
Pipe Location: Underground
Tank External: PAINTED/ASPHALT COATING/NONE
Missing Data for Tank: No Missing Data
Pipe External: FIBERGLASS/NONE
Second Containment: NONE/NONE
Leak Detection: IN-TANK SYSTEM/NONE
Overfill Prot: Automatic Shut-Off, Catch Basin
Date Tested: 01/12/2000
Date Closed: Not reported
Defeted: False
Dead Letter: False
FAMT: Fiscal amount for registration fee is correct
Total Capacity: 30000
Tank Screen: No data missing
Renew Flag: Renwal has not been printed
Certification Flag: False
Old PBS Number: Not reported
Inspected Date: 07/07/1995
Inspection Result: Not reported
Lat/long: Not reported
Facility Type: RETAIL GASOLINE SALES
Town or City: BUFFALO (C)
Town or City Code: 02
County Code: 14
Region: 9

Install Date: 11/01/1967
Product Stored: UNLEADED GASOLINE
Pipe Internal: FIBERGLASS LINER (FRP)
Pipe Type: FIBERGLASS (FRP)

Dispenser: Submersible
Next Test Date: 01/12/2005
Test Method: USTest 2000
Updated: True
Owner Screen: No data missing

Renewal Date: 03/30/1992
Federal ID: Not reported
Facility Screen: No data missing
Certification Date: 05/25/2000
Expiration Date: 07/13/2005
Inspector: JES

PBS OWNHIST

Operator: DONALD MERKL
Emergency: KEITH C MEYER
Emergency Tel: (913) 357-6161
Facility Type: RETAIL GASOLINE SALES
Facility Owner: HIGHWAY OIL CO INC 101
Facility Address: 1005 MCKINLEY PKWY
BUFFALO, NY 14220

Old PBSNO: Not reported

Inspector: JES
Insp Result: Not reported
Owner: HIGHWAY OIL CO INC
Owner Tel: (913) 357-6161
Owner Subtype: Not reported
Mail Address: HIGHWAY OIL CO INC
1200 1ST NATIONAL BANK TOWER
TOPEKA, KS 66603
Not reported
(913) 357-6161

Inspect Date: 07/07/1995
Federal ID: 48-0650210

Owner Type: Corporate/Commercial

Owner Mark: First Owner

Map ID
Direction
Distance
Distance (ft.)
Elevation

MAP FINDINGS

HI-WAY INC. #12 (Continued)

EDR ID Number
EPA ID Number

Database(s)

U003316796

Certify Date: 03/24/1997 Expiration: 03/24/1997
Total Capacity (Gal): 30000
CBS Registration Num : Not reported
SPDES Number: Not reported
Lat/Long : Not reported
County Facility: 1402
Facility Phone : (716) 826-1434
Num of Active Tanks : 3
Facility Owner: HIGHWAY OIL CO INC
Facility Address: 1200 1ST NATIONAL BANK TOWER
TOPEKA, KS 66603
Owner Phone: (913) 357-6161
Facility Status: 1
Certificate Needs Printed : False
Renewal Printed : False
Pre-printed Renewal Form Last Printed : 03/30/1992
Fiscal Amt For Registration Fee Pbsrect: True
Dt Ownership Transfer Occur in Computer : 07/13/1995
Facility Record Updated: True

PBS Number: 9-079278 CBS Number: Not reported
SPDES Number: Not reported SWIS ID: 1402
Operator: EUGENE GULCZEWSKI
(716) 826-4014
Emergency Contact: RICHARD TONER
(785) 357-4171

Total Tanks: 3
Owner: HI-WAY INC
534 SOUTH KANSAS AVENUE-SUITE 1205
TOPEKA, KS 66603
(785) 357-4171

Owner Type: Corporate/Commercial
Owner Mark: Second Owner
Owner Subtype: Not reported
Mailing Address: HI-WAY INC
ATTN: RICHARD TONER
534 SOUTH KANSAS AVENUE
TOPEKA, KS 66603
(785) 357-4171

Tank Status: In Service
Capacity (gals): 10000
Tank Location: UNDERGROUND
Tank Id: 3
Tank Type: Steel/carbon steel
Tank Internal: FIBERGLASS LINER [FRP]
Pipe Location: Underground
Tank External: PAINTED/ASPHALT COATING/NONE
Missing Data for Tank: No Missing Data
Pipe External: FIBERGLASS/NONE
Second Containment: NONE/NONE
Leak Detection: IN-TANK SYSTEM/NONE
Overfill Prot: Automatic Shut-Off, Catch Basin
Date Tested: 01/12/2000
Date Closed: Not reported
Deleted: False
Dead Letter: False

Install Date: 03/01/1971
Product Stored: UNLEADED GASOLINE
Pipe Internal: FIBERGLASS LINER [FRP]
Pipe Type: FIBERGLASS [FRP]

Dispenser: Submersible
Next Test Date: 01/12/2005
Test Method: USTest 2000
Updated: True
Owner Screen: No data missing

Map ID
Direction
Distance
Distance (ft.)
Elevation

MAP FINDINGS

Database(s)
EOR ID Number
EPA ID Number

HI-WAY INC. #12 (Continued)

U003316796

FAMT:	Fiscal amount for registration fee is correct	
Total Capacity:	30000	Renewal Date: 03/30/1992
Tank Screen:	No data missing	Federal ID: Not reported
Renew Flag:	Renwal has not been printed	Facility Screen: No data missing
Certification Flag:	False	Certification Date: 05/25/2000
Old PBS Number:	Not reported	Expiration Date: 07/13/2005
Inspected Date:	07/07/1995	Inspector: JES
Inspection Result:	Not reported	
Lat/Long:	Not reported	
Facility Type:	RETAIL GASOLINE SALES	
Town or City:	BUFFALO (C)	
Town or City Code:	02	
County Code:	14	
Region:	9	
PBS OWNHIST		
Operator:	DONALD MERKL	
Emergency:	KEITH C MEYER	
Emergency Tel:	(913) 357-6161	Old PBSNO: Not reported
Facility Type:	RETAIL GASOLINE SALES	
Facility Owner:	HIGHWAY OIL CO INC 101	
Facility Address:	1005 MCKINLEY PKWY BUFFALO, NY 14220	
Inspector:	JES	Inspect Date: 07/07/1995
Insp Result:	Not reported	Federal ID: 48-0650210
Owner:	HIGHWAY OIL CO INC	
Owner Tel:	(913) 357-6161	Owner Type: Corporate/Commercial
Owner Subtype:	Not reported	
Mail Address:	HIGHWAY OIL CO INC 1200 1ST NATIONAL BANK TOWER TOPEKA, KS 66603	
	Not reported	
	(913) 357-6161	
Owner Mark:	First Owner	
Certify Date:	03/24/1997	Expiration: 03/24/1997
Total Capacity (Gal):	30000	
CBS Registration Num :	Not reported	
SPDES Number:	Not reported	
Lat/Long :	Not reported	
County Facility:	1402	
Facility Phone :	(716) 826-1434	
Num of Active Tanks :	3	
Facility Owner:	HIGHWAY OIL CO INC	
Facility Address:	1200 1ST NATIONAL BANK TOWER TOPEKA, KS 66603	
	(913) 357-6161	
Owner Phone:	1	
Facility Status:	False	
Certificate Needs Printed :	False	
Renewal Printed :	False	
Pre-printed Renewal Form Last Printed :	03/30/1992	
Fiscal Amt For Registration Fee Pbsrect:	True	
Dt Ownership Transfer Occurr in Computer :	07/13/1995	
Facility Record Updated:	True	

Map ID
Direction
Distance
Distance (ft.)
Elevation

MAP FINDINGS

Site Database(s) EDR ID Number
EPA ID Number

U95 NOCO EXPRESS 39
ENE 155 BAILEY AVE
1/4-1/2 BUFFALO, NY 14220
2527 ft.

UST U003079497
AST N/A

Relative: Site 2 of 3 in cluster U
Lower

Actual:
579 ft.

PBS UST:

PBS Number: 9-222674
SPDES Number: Not reported
Operator: NOCO EXPRESS

CBS Number: Not reported
SWIS ID: 1402

(716) 822-5117

Emergency Contact: ART MUELLER
(716) 833-6626

Total Tanks: 3

Owner: NOCO ENERGY CORPORATION
2440 SHERIDAN DRIVE
TONAWANDA, NY 14150
(716) 833-6626

Owner Type: Corporate/Commercial

Owner Mark: Second Owner

Owner Subtype: Not reported

Mailing Address: NOCO ENERGY CORP
ATTN: MICHAEL F. NEWMAN
2440 SHERIDAN DRIVE
TONAWANDA, NY 14150
(716) 833-6626

Tank Status: Closed Prior to 04/91 (Either Closed In-Place or Removed)

Capacity (gals): 6000

Tank Location: UNDERGROUND

Tank Id: 1

Tank Type: Steel/carbon steel

Tank Internal: Not reported

Pipe Location: 2

Tank External: Not reported

Missing Data for Tank: Minor Data Missing

Pipe External: Not reported

Second Containment: NONE

Leak Detection: VAPOR WELL

Overfill Prot: 2

Date Tested: Not reported

Date Closed: Not reported

Deleted: False

Dead Letter: False

FAMT: Fiscal amount for registration fee is correct

Total Capacity: 24000

Tank Screen: No data missing

Renew Flag: Renewal has not been printed

Certification Flag: False

Old PBS Number: Not reported

Inspected Date: 08/01/1995

Inspection Result: Not reported

Lat/long: Not reported

Facility Type: RETAIL GASOLINE SALES

Town or City: BUFFALO (C)

Town or City Code: 02

County Code: 14

Region: 9

Install Date: 08/01/1973
Product Stored: UNLEADED GASOLINE
Pipe Internal: Not reported
Pipe Type: GALVANIZED STEEL

Dispenser: Suction
Next Test Date: Not reported
Test Method: Not reported
Updated: False
Owner Screen: No data missing

Renewal Date: 05/27/1992
Federal ID: Not reported
Facility Screen: No data missing
Certification Date: 12/31/1997
Expiration Date: 01/07/2003
Inspector: BAJ

PBS OWNHIST

Operator: STORE MANAGER

Map ID
Direction
Distance
Distance (ft.)
Elevation Site

MAP FINDINGS

Database(s) EDR ID Number
EPA ID Number

NOCO EXPRESS 39 (Continued)

U003079497

Emergency: CUMBERLAND FARMS
Emergency Tel: (800) 446-7884 Old PBSNO: Not reported
Facility Type: RETAIL GASOLINE SALES
Facility Owner: CUMBERLAND FARMS #3215
Facility Address: 155 BAILEY AVE
BUFFALO, NY 14220
Inspector: Not reported Inspect Date: Not reported
Insp Result: Not reported Federal ID: 04-2843586
Owner: CUMBERLAND FARMS INC (NOCO)
Owner Tel: (617) 828-4900 Owner Type: Corporate/Commercial
Owner Subtype: Not reported
Mail Address: CUMBERLAND FARMS INC
777 DEDHAM ST
CANTON, MA 02021
RICHARD LONGTON, VP-CONST
(617) 828-4900
Owner Mark: First Owner
Certify Date: 08/17/1997 Expiration: 08/17/1997
Total Capacity (Gal): 24000
CBS Registration Num: Not reported
SPDES Number: Not reported
Lat/Long: Not reported
County Facility: 1402
Facility Phone: (716) 822-5117
Num of Active Tanks: 3
Facility Owner: CUMBERLAND FARMS INC (NOCO)
Facility Address: 777 DEDHAM ST
CANTON, MA 02021
Owner Phone: (617) 828-4900
Facility Status: 1
Certificate Needs Printed: False
Renewal Printed: False
Pre-printed Renewal Form Last Printed: Not reported
Fiscal Amt For Registration Fee Pbsrect: True
Dt Ownership Transfer Occurr in Computer: 01/07/1993
Facility Record Updated: True
PBS Number: 9-222674 CBS Number: Not reported
SPDES Number: Not reported SWIS ID: 1402
Operator: NOCO EXPRESS
(716) 822-5117
Emergency Contact: ART MUELLER
(716) 833-6626
Total Tanks: 3
Owner: NOCO ENERGY CORPORATION
2440 SHERIDAN DRIVE
TONAWANDA, NY 14150
(716) 833-6626
Owner Type: Corporate/Commercial
Owner Mark: Second Owner
Owner Subtype: Not reported
Mailing Address: NOCO ENERGY CORP
ATTN: MICHAEL F. NEWMAN
2440 SHERIDAN DRIVE
TONAWANDA, NY 14150
(716) 833-6626

Map ID
Direction
Distance
Distance (ft.)
Elevation Site

MAP FINDINGS

Database(s) EDR ID Number
EPA ID Number

NOCO EXPRESS 39 (Continued)

U003079497

Tank Status: Closed Prior to 04/91 (Either Closed In-Place or Removed)
Capacity (gals): 6000
Tank Location: UNDERGROUND
Tank Id: 2
Tank Type: Steel/carbon steel
Tank Internal: Not reported
Pipe Location: 2
Tank External: Not reported
Missing Data for Tank: Minor Data Missing
Pipe External: Not reported
Second Containment: NONE
Leak Detection: VAPOR WELL
Overfill Prot: 2
Date Tested: Not reported
Date Closed: Not reported
Deleted: False
Dead Letter: False
FAMT: Fiscal amount for registration fee is correct
Total Capacity: 24000
Tank Screen: No data missing
Renew Flag: Renewal has not been printed
Certification Flag: False
Old PBS Number: Not reported
Inspected Date: 08/01/1995
Inspection Result: Not reported
Lat/Long: Not reported
Facility Type: RETAIL GASOLINE SALES
Town or City: BUFFALO (C)
Town or City Code: 02
County Code: 14
Region: 9
PBS OWNHIST
Operator: STORE MANAGER
Emergency: CUMBERLAND FARMS
Emergency Tel: (800) 446-7884
Facility Type: RETAIL GASOLINE SALES
Facility Owner: CUMBERLAND FARMS #3215
Facility Address: 155 BAILEY AVE
BUFFALO, NY 14220
Inspector: Not reported
Insp Result: Not reported
Owner: CUMBERLAND FARMS INC (NOCO)
Owner Tel: (617) 828-4900
Owner Subtype: Not reported
Mail Address: CUMBERLAND FARMS INC
777 DEDHAM ST
CANTON, MA 02021
RICHARD LONGTON, VP-CONST
(617) 828-4900
Owner Mark: First Owner
Certify Date: 08/17/1997
Total Capacity (Gal): 24000
CBS Registration Num: Not reported
SPDES Number: Not reported
Lat/Long: Not reported
County Facility: 1402
Facility Phone: (716) 822-5117
Install Date: 08/01/1973
Product Stored: UNLEADED GASOLINE
Pipe Internal: Not reported
Pipe Type: GALVANIZED STEEL
Dispenser: Suction
Next Test Date: Not reported
Test Method: Not reported
Updated: False
Owner Screen: No data missing
Renewal Date: 05/27/1992
Federal ID: Not reported
Facility Screen: No data missing
Certification Date: 12/31/1997
Expiration Date: 01/07/2003
Inspector: BAJ
Old PBSNO: Not reported
Inspect Date: Not reported
Federal ID: 04-2843586
Owner Type: Corporate/Commercial
Expiration: 08/17/1997

Map ID
Direction
Distance
Distance (ft.)
Elevation

MAP FINDINGS

NOCO EXPRESS 39 (Continued)

EDR ID Number
EPA ID Number

Database(s)

U003079497

Num of Active Tanks : 3
Facility Owner: CUMBERLAND FARMS INC (NOCO)
Facility Address: 777 DEDHAM ST

CANTON, MA 02021

Owner Phone: (617) 828-4900
Facility Status: 1
Certificate Needs Printed : False
Renewal Printed : False
Pre-printed Renewal Form Last Printed : Not reported
Fiscal Amt For Registration Fee Pbsrect: True
Dt Ownership Transfer Occurr in Computer : 01/07/1993
Facility Record Updated: True

PBS Number: 9-222674 CBS Number: Not reported
SPDES Number: Not reported SWIS ID: 1402
Operator: NOCO EXPRESS

(716) 822-5117

Emergency Contact: ART MUELLER
(716) 833-6626

Total Tanks: 3
Owner: NOCO ENERGY CORPORATION
2440 SHERIDAN DRIVE
TONAWANDA, NY 14150
(716) 833-6626

Owner Type: Corporate/Commercial
Owner Mark: Second Owner
Owner Subtype: Not reported
Mailing Address: NOCO ENERGY CORP
ATTN: MICHAEL F. NEWMAN
2440 SHERIDAN DRIVE
TONAWANDA, NY 14150
(716) 833-6626

Tank Status: Closed Prior to 04/91 (Either Closed In-Place or Removed)

Capacity (gals): 6000
Tank Location: UNDERGROUND
Tank Id: 3

Install Date: 08/01/1973

Tank Type: Steel/carbon steel

Product Stored: LEADED GASOLINE

Tank Internal: Not reported

Pipe Internal: Not reported

Pipe Location: 2

Pipe Type: GALVANIZED STEEL

Tank External: Not reported

Missing Data for Tank: Minor Data Missing

Pipe External: Not reported

Second Containment: NONE

Leak Detection: VAPOR WELL

Overfill Prot: 2

Dispenser: Suction

Date Tested: Not reported

Next Test Date: Not reported

Date Closed: Not reported

Test Method: Not reported

Deleted: False

Updated: False

Dead Letter: False

Owner Screen: No data missing

FAMT: Fiscal amount for registration fee is correct

Total Capacity: 24000

Renewal Date: 05/27/1992

Tank Screen: No data missing

Federal ID: Not reported

Renew Flag: Renewal has not been printed

Facility Screen: No data missing

Certification Flag: False

Certification Date: 12/31/1997

Old PBS Number: Not reported

Expiration Date: 01/07/2003

Inspected Date: 08/01/1995

Inspector: BAJ

Map ID
Direction
Distance
Distance (ft.)
Elevation

MAP FINDINGS

NOCO EXPRESS 39 (Continued)

EDR ID Number
EPA ID Number

Database(s)

U003079497

Inspection Result: Not reported
Lat/long: Not reported
Facility Type: RETAIL GASOLINE SALES
Town or City: BUFFALO (C)
Town or City Code: 02
County Code: 14
Region: 9

PBS OWNHIST
Operator: STORE MANAGER
Emergency: CUMBERLAND FARMS
Emergency Tel: (800) 446-7884 Old PBSNO: Not reported
Facility Type: RETAIL GASOLINE SALES
Facility Owner: CUMBERLAND FARMS #3215
Facility Address: 155 BAILEY AVE
BUFFALO, NY 14220

Inspector: Not reported
Insp Result: Not reported
Owner: CUMBERLAND FARMS INC (NOCO)
Owner Tel: (617) 828-4900
Owner Subtype: Not reported
Mail Address: CUMBERLAND FARMS INC
777 DEDHAM ST
CANTON, MA 02021
RICHARD LONGTON, VP-CONST
(617) 828-4900

Owner Mark: First Owner
Certify Date: 08/17/1997
Total Capacity (Gal): 24000
CBS Registration Num: Not reported
SPDES Number: Not reported
Lat/Long: Not reported
County Facility: 1402
Facility Phone: (716) 822-5117
Num of Active Tanks: 3
Facility Owner: CUMBERLAND FARMS INC (NOCO)
Facility Address: 777 DEDHAM ST
CANTON, MA 02021
(617) 828-4900

Owner Phone: (617) 828-4900
Facility Status: 1
Certificate Needs Printed: False
Renewal Printed: False
Pre-printed Renewal Form Last Printed: Not reported
Fiscal Amt For Registration Fee Pbsrect: True
Dt Ownership Transfer Occurr in Computer: 01/07/1993
Facility Record Updated: True

PBS Number: 9-222674
SPDES Number: Not reported
Operator: NOCO EXPRESS
(716) 822-5117
Emergency Contact: ART MUELLER
(716) 833-6626
Total Tanks: 3
Owner: NOCO ENERGY CORPORATION
2440 SHERIDAN DRIVE
TONAWANDA, NY 14150

CBS Number: Not reported
SWIS ID: 1402

Expiration: 08/17/1997

Map ID
Direction
Distance
Distance (ft.)
Elevation

MAP FINDINGS

NOCO EXPRESS 39 (Continued)

EDR ID Number
EPA ID Number

Database(s)

U003079497

Owner Type: (716) 833-6626
Owner Mark: Corporate/Commercial
Owner Subtype: Second Owner
Mailing Address: Not reported
NOCO ENERGY CORP
ATTN: MICHAEL F. NEWMAN
2440 SHERIDAN DRIVE
TONAWANDA, NY 14150
(716) 833-6626

Tank Status: Closed Prior to 04/91 (Either Closed In-Place or Removed)
Capacity (gals): 550
Tank Location: UNDERGROUND
Tank Id: 4
Tank Type: Steel/carbon steel
Tank Internal: Not reported
Pipe Location: 2
Tank External: Not reported
Missing Data for Tank: Minor Data Missing
Pipe External: Not reported
Second Containment: NONE
Leak Detection: NONE
Overfill Prot: 2
Date Tested: Not reported
Date Closed: Not reported
Deleted: False
Dead Letter: False
FAMT: Fiscal amount for registration fee is correct
Total Capacity: 24000
Tank Screen: No data missing
Renew Flag: Renewal has not been printed
Certification Flag: False
Old PBS Number: Not reported
Inspected Date: 08/01/1995
Inspection Result: Not reported
Lat/long: Not reported
Facility Type: RETAIL GASOLINE SALES
Town or City: BUFFALO (C)
Town or City Code: 02
County Code: 14
Region: 9

PBS OWNH:ST
Operator: STORE MANAGER
Emergency: CUMBERLAND FARMS
Emergency Tel: (800) 446-7884
Facility Type: RETAIL GASOLINE SALES
Facility Owner: CUMBERLAND FARMS #3215
Facility Address: 155 BAILEY AVE
BUFFALO, NY 14220

Inspector: Not reported
Insp Result: Not reported
Owner: CUMBERLAND FARMS INC (NOCO)
Owner Tel: (617) 828-4900
Owner Subtype: Not reported
Mail Address: CUMBERLAND FARMS INC
777 DEDHAM ST
CANTON, MA 02021
RICHARD LONGTON, VP-CONST

Install Date: 05/01/1957
Product Stored: OTHER
Pipe Internal: Not reported
Pipe Type: GALVANIZED STEEL
Dispenser: Suction
Next Test Date: Not reported
Test Method: Not reported
Updated: False
Owner Screen: No data missing
Renewal Date: 05/27/1992
Federal ID: Not reported
Facility Screen: No data missing
Certification Date: 12/31/1997
Expiration Date: 01/07/2003
Inspector: BAJ
Old PBSNO: Not reported
Inspect Date: Not reported
Federal ID: 04-2843586
Owner Type: Corporate/Commercial

Map ID
Direction
Distance
Distance (ft.)
Elevation Site

MAP FINDINGS

Database(s) EDR ID Number
EPA ID Number

NOCO EXPRESS 39 (Continued)

U003079497

Owner Mark: (617) 828-4900
First Owner
Certify Date: 08/17/1997
Expiration: 08/17/1997
Total Capacity (Gal): 24000
CBS Registration Num: Not reported
SPDES Number: Not reported
Lat/Long: Not reported
County Facility: 1402
Facility Phone: (716) 822-5117
Num of Active Tanks: 3
Facility Owner: CUMBERLAND FARMS INC (NOCO)
Facility Address: 777 DEDHAM ST

CANTON, MA 02021
Owner Phone: (617) 828-4900
Facility Status: 1
Certificate Needs Printed: False
Renewal Printed: False
Pre-printed Renewal Form Last Printed: Not reported
Fiscal Amt For Registration Fee Pbsrect: True
Dt Ownership Transfer Occurr in Computer: 01/07/1993
Facility Record Updated: True

PBS Number: 9-222674
CBS Number: Not reported
SPDES Number: Not reported
SWIS ID: 1402
Operator: NOCO EXPRESS

(716) 822-5117
Emergency Contact: ART MUELLER
(716) 833-6626

Total Tanks: 3
Owner: NOCO ENERGY CORPORATION
2440 SHERIDAN DRIVE
TONAWANDA, NY 14150
(716) 833-6626

Owner Type: Corporate/Commercial
Owner Mark: Second Owner
Owner Subtype: Not reported
Mailing Address: NOCO ENERGY CORP
ATTN: MICHAEL F. NEWMAN
2440 SHERIDAN DRIVE
TONAWANDA, NY 14150
(716) 833-6626

Tank Status: In Service
Capacity (gals): 8000
Tank Location: UNDERGROUND
Tank Id: 1
Tank Type: Fiberglass reinforced plastic [FRP]
Tank Internal: FIBERGLASS LINER [FRP]
Pipe Location: Underground
Tank External: FIBERGLASS/NONE
Missing Data for Tank: No Missing Data
Pipe External: FIBERGLASS/NONE
Second Containment: NONE/NONE
Leak Detection: IN-TANK SYSTEM/NONE
Overfill Prot: Float Vent Valve, Catch Basin
Date Tested: 04/01/1992
Date Closed: Not reported

Install Date: 04/01/1988
Product Stored: UNLEADED GASOLINE
Pipe Internal: FIBERGLASS LINER [FRP]
Pipe Type: FIBERGLASS [FRP]

Dispenser: Submersible
Next Test Date: Not reported
Test Method: TANKOLOGY [VACUTECT]

Map ID
Direction
Distance
Distance (ft.)
Elevation

MAP FINDINGS

Database(s)
EDR ID Number
EPA ID Number

NOCO EXPRESS 39 (Continued)

U003079497

Deleted: False
Dead Letter: False
FAMT: Fiscal amount for registration fee is correct
Total Capacity: 24000
Tank Screen: No data missing
Renew Flag: Renewal has not been printed
Certification Flag: False
Old PBS Number: Not reported
Inspected Date: 08/01/1995
Inspection Result: Not reported
Lat/long: Not reported
Facility Type: RETAIL GASOLINE SALES
Town or City: BUFFALO (C)
Town or City Code: 02
County Code: 14
Region: 9

Updated: True
Owner Screen: No data missing
Renewal Date: 05/27/1992
Federal ID: Not reported
Facility Screen: No data missing
Certification Date: 12/31/1997
Expiration Date: 01/07/2003
Inspector: BAJ

PBS OWNHIST

Operator: STORE MANAGER
Emergency: CUMBERLAND FARMS
Emergency Tel: (800) 446-7884
Facility Type: RETAIL GASOLINE SALES
Facility Owner: CUMBERLAND FARMS #3215
Facility Address: 155 BAILEY AVE
BUFFALO, NY 14220

Old PBSNO: Not reported

Inspector: Not reported
Insp Result: Not reported
Owner: CUMBERLAND FARMS INC (NOCO)
Owner Tel: (617) 828-4900
Owner Subtype: Not reported
Mail Address: CUMBERLAND FARMS INC
777 DEDHAM ST
CANTON, MA 02021
RICHARD LONGTON, VP-CONST
(617) 828-4900

Inspect Date: Not reported
Federal ID: 04-2843586

Owner Type: Corporate/Commercial

Owner Mark: First Owner
Certify Date: 08/17/1997
Total Capacity (Gal): 24000

Expiration: 08/17/1997

CBS Registration Num: Not reported
SPDES Number: Not reported
Lat/Long: Not reported
County Facility: 1402
Facility Phone: (716) 822-5117
Num of Active Tanks: 3
Facility Owner: CUMBERLAND FARMS INC (NOCO)
Facility Address: 777 DEDHAM ST

Owner Phone: CANTON, MA 02021
(617) 828-4900
Facility Status: 1
Certificate Needs Printed: False
Renewal Printed: False
Pre-printed Renewal Form Last Printed: Not reported
Fiscal Amt For Registration Fee Pbsrect: True
Dt Ownership Transfer Occurr in Computer: 01/07/1993
Facility Record Updated: True

This is the most recent NY PBS data for this site.

Map ID
Direction
Distance
Distance (ft.)
Elevation

MAP FINDINGS

NOCO EXPRESS 39 (Continued)

EDR ID Number
EPA ID Number

Database(s)

U003079497

Click this hyperlink while viewing on your computer to access
2 additional NY PBS record(s) in the EDR Site Report.

PBS AST:

PBS Number:	9-222674	CBS Number:	Not reported
SPDES Number:	Not reported	SWIS Code:	1402
Federal ID:	Not reported	Previous PBS#:	Not reported
Facility Status:	1 - Active PBS facility, i.e. total capacity of the PBS tanks is greater than 1,100 gallons, regardless if Subpart 360-14 tanks exist or not at the facility.		
Facility Type:	RETAIL GASOLINE SALES		
Owner Type:	Corporate/Commercial		
Owner Sub Type:	Not reported		
Owner:	NOCO ENERGY CORPORATION 2440 SHERIDAN DRIVE TONAWANDA, NY 14150		
Owner Phone:	(716) 833-6626		
Facility Phone:	(716) 822-5117		
Operator:	NOCO EXPRESS		
Emergency Name:	ART MUELLER		
Emergency Phone:	(716) 833-6626		
Total Tanks:	3		
Total Capacity:	24000		
Tank ID:	5		
Capacity (Gal):	550		
Missing Data for Tank :	Minor data missing		
Tank Location:	ABOVEGROUND		
Product Stored:	NOS 1,2, OR 4 FUEL OIL		
Tank Type:	Steel/carbon steel		
Install Date:	05/01/1957		
Tank Internal:	Not reported		
Tank External:	Not reported		
Tank Containment:	NONE		
Pipe Type:	GALVANIZED STEEL		
Pipe Location:	Not reported		
Pipe Internal:	Not reported		
Pipe External:	Not reported		
Leak Detection:	NONE		
Overfill Protection:	Not reported		
Dispenser Method:	Suction		
Date Tested:	/ /		
Date Closed:	/ /		
Updated:	False		
Date Inspected:	08/01/1995		
Result of Inspection:	Not reported		
Mailing Name:	NOCO ENERGY CORP		
Mailing Address:	2440 SHERIDAN DRIVE TONAWANDA, NY 14150		
Mailing Contact:	MICHAEL F. NEWMAN		
Mailing Telephone:	(716) 833-6626		
Owner Mark:	Second Owner		
Certification Flag:	False		
Renew Flag:	False		
Lat/Long:	Not reported		
Dead Letter:	False		
Facility Screen:	No data missing		
Owner Screen:	No data missing		
Tank Screen:	No data missing		

Next Test Date:	/ /
Test Method:	Not reported
Deleted:	False
Inspector:	BAJ

Expiration Date:	01/07/2003
Certification Date:	12/31/1997
Renew Date:	05/27/1992

Map ID
Direction
Distance
Distance (ft.)
Elevation

MAP FINDINGS

NOCO EXPRESS 39 (Continued)

EDR ID Number
EPA ID Number

Database(s)

U003079497

Town or City: BUFFALO (C)
Town or City Code: 02
County Code: 14
Region: 9

Fiscal Amount for Registration Fee is Correct: True

PBS OWNHIST

Operator: STORE MANAGER
Emergency: CUMBERLAND FARMS
Emergency Tel: (800) 446-7884
Facility Type: RETAIL GASOLINE SALES
Facility Owner: CUMBERLAND FARMS #3215
Facility Address: 155 BAILEY AVE
BUFFALO, NY 14220

Old PBSNO: Not reported

Inspector: Not reported
Insp Result: Not reported
Owner: CUMBERLAND FARMS INC (NOCO)
Owner Tel: (617) 828-4900
Owner Subtype: Not reported
Mail Address: CUMBERLAND FARMS INC
777 DEDHAM ST
CANTON, MA 02021
RICHARD LONGTON, VP-CONST
(617) 828-4900

Inspect Date: Not reported
Federal ID: 04-2843586

Owner Type: Corporate/Commercial

Owner Mark: First Owner
Certify Date: 08/17/1997
Total Capacity (Gal): 24000
Expiration: 08/17/1997

CBS Registration Num: Not reported
SPDES Number: Not reported
Lat/Long: Not reported
County Facility: 1402
Facility Phone: (716) 822-5117

Num of Active Tanks: 3
Facility Owner: CUMBERLAND FARMS INC (NOCO)
Facility Address: 777 DEDHAM ST

CANTON, MA 02021
Owner Phone: (617) 828-4900

Facility Status: 1
Certificate Needs Printed: False
Renewal Printed: False
Pre-printed Renewal Form Last Printed: Not reported
Fiscal Amt For Registration Fee Pbsrect: True
Dt Ownership Transfer Occur in Computer: 01/07/1993
Facility Record Updated: True

U96
ENE
1/4-1/2
2562 ft.

NYSDOT - TANKS
BAILEY AVENUE - ROUTE 62
BUFFALO, NY

NY Spills S103569913
N/A

Site 3 of 3 in cluster U

Relative:
Lower

Actual:
580 ft.

SPILLS:

Spill Number: 9608783
Spill Date: 10/01/1996 12:00
ID: Not reported
Dt Call Received: Not reported
Material Spilled 1: Not reported
Spill Cause: Other

Region of Spill: 9
Reported to Dept: 10/04/1996 12:00

Region Close Date Not reported
Amount Spilled 1: Not reported
Resource Affected: On Land

Map ID
Direction
Distance
Distance (ft.)
Elevation Site

MAP FINDINGS

Database(s) EDR ID Number
EPA ID Number

NYSDOT - TANKS (Continued)

S103569913

Water Affected: Not reported	Spill Source: Other Non Commercial/Industrial
Facility Contact: Not reported	Facility Tele: Not reported
Investigator: RNL	SWIS: 14
Caller Name: Not reported	Caller Agency: Not reported
Caller Phone: Not reported	Caller Extension: Not reported
Notifier Name: Not reported	Notifier Agency: Not reported
Notifier Phone: Not reported	Notifier Extension: Not reported
PBS : Not reported	
Spiller Contact: Not reported	Spiller Phone: Not reported
Spiller: NYSDOT	
Spiller Address: 125 MAIN STREET BUFFALO, NY 14203	

DEC Remarks : 10/96: RMC AND RNL MEETING ON SITE, MET WITH LARRY COVERT AND TED BABINSKI FROM NYSDOT, DOT REMOVING CONTAMINTED SOIL IN FRONT OF GAS STATION AT WILLIAM AND BAILEY, GAVE THEM OPTIONS FOR SOIL 10/96: SOME CONFUSION BETWEEN SPILLS AND SOLID WASTE ON S OIL, SPILLS CONSIDERED SOIL CONTAMINATED WHILE SOLID WASTE CONSIDERED SOIL UNDER ONE OF THEIR BUDS WHICH ALLOWED USE OF SOIL ANYWHERE ON PROJECT 10/18/96: RNL LETTER TO DOT OUTLINING OPTIONS FOR SOIL DISPOSAL, TREATMENT, OR REUSE IN SAME EXCAVATION) 10/22/96: CHERYL WEBSTER LETTER TO DOT SATEING SOIL MAY BE REUSED BUT IS SUBJECT OT OTHER REQUIREMENTS 01/22/97: RNL CHECKED FILE, NO ACTION SINCE 10/18/96 - CALLED GEORGE GREENSLADE AT 847-3214, REFERRED TO TOM ROMANO AT 847-3210, REFERRED TO TED BABINSKI AT 824-4047, HE SAID SOIL HAD BEEN DISPOSED, FOR DISPOSAL RECEIPTS HE SAID I COULD CALL THEIR CONSUTANT DIRECTLY, CALLED JAMES CARUSO AT URS AT 856-5636, NO LONGER EMPLOYED BY URS, CALLED MARIA LEHMAN AT URS, NOT IN, LEFT MESSAGE 02/97: RNL RECIEVED CALLBACK FROM URS, THEY WILL FORWARD RECEIPT 02/27/97: RNL RECEIVED DIPOSAL RECEIPT FROM URS, OK, CLOSEOUT

Remark: contaminated soil found as part of site assessment for dot project
Spill Class: Known release that creates potential for fire or hazard. DEC Response: Willing Responsible Party. Corrective action taken.

Tank Test:

PBS Number:	Not reported
Tank Number:	Not reported
Test Method:	Not reported
Capacity of Failed Tank:	Not reported
Leak Rate Failed Tank:	Not reported
Gross Leak Rate:	Not reported

Material:

Material Class Type:	4
Quantity Spilled:	0
Units:	Gallons
Unknown Qty Spilled:	No
Quantity Recovered:	0
Unknown Qty Recovered:	True
Material:	UNKNOWN MATERIAL
Class Type:	Unknown
Chem Abstract Service Number:	UNKNOWN MATERIAL
Last Date:	11/09/1994
Num Times Material Entry In File:	9140

Spill Closed Dt: 02/27/1997

Spill Notifier: Other

PBS Number: Not reported

Cleanup Ceased: Not reported

Cleanup Meets Std: True

Last Inspection: Not reported

Recommended Penalty: Penalty Not Recommended

Map ID
Direction
Distance
Distance (ft.)
Elevation Site

MAP FINDINGS

Database(s) EDR ID Number
EPA ID Number

NYSDOT - TANKS (Continued)

S103569913

Spiller Cleanup Dt: Not reported
Invstgn Complete: Not reported
Spill Record Last Update: 03/07/1997
Is Updated: False
Corrective Action Plan Submitted: Not reported
Date Spill Entered In Computer Data File: 10/15/1996
Date Region Sent Summary to Central Office: Not reported
True Date: Not reported
Enforcement Date: Not reported
UST Involvement: True

97
East
1/4-1/2
2605 ft.

REFUSE TRUCK LEAK
969 MCKINLEY PKWY
SOUTH BUFFALO, NY

NY Spills **S106010113**
N/A

Relative:
Lower

SPILLS:

Actual:
582 ft.

Spill Number: 0275451
Tank Number: Not reported
Test Method: Not reported
Spill Date: 12/17/2002
ID: 16483
Date Call Received: 12/17/2002
Region Close Date: 12/19/2002
Material Spilled: 1 HYDRAULIC OIL
Spill Cause: ON LAND
Water Affected: Not reported

Region of Spill: 9
Tank Size: Not reported
Leak Rate: Not reported
Reported to Dept: Not reported

Amount Spilled: 10 Gal.
Resource Affected: ON LAND
Spill Source: COMMERCIAL VEHICLE

98
NNE
1/2-1
3175 ft.

MOBIL OIL CORP
635 ELK ST
BUFFALO, NY 14240

SHWS 1000253436
FINDS NYD002107019
RCRIS-LQG
CORRACTS
CERC-NFRAP
NY Spills

Relative:
Higher

Actual:
592 ft.

CERCLIS-NFRAP Classification Data:

Site Incident Category: Not reported
Non NPL Code: DR
Ownership Status: Other

Federal Facility: Not a Federal Facility

NPL Status: Not on the NPL

CERCLIS-NFRAP Assessment History:

Assessment: DISCOVERY
Assessment: PRELIMINARY ASSESSMENT
Assessment: SITE INSPECTION
Assessment: ARCHIVE SITE

Completed: 06/01/1981
Completed: 09/01/1984
Completed: 05/31/1985
Completed: 01/31/1997

CERCLIS-NFRAP Alias Name(s):

MOBIL OIL CORP BUFFALO

CORRACTS Data:

EPA Id: NYD002107019
Region: 2
Area Name: SITEWIDE
Actual Date: 10/01/1993
Corrective Action:

CA225YE - Stabilization Measures Evaluation, This facility is amenable to stabilization activity based on the status of corrective action work at the facility, technical factors, the degree of risk, timing considerations and administrative considerations

2002 NAICS Title: Not Reported

EPA Id: NYD002107019
Region: 2

Map ID
Direction
Distance
Distance (ft.)
Elevation Site

MAP FINDINGS

Database(s) EDR ID Number
EPA ID Number

MOBIL OIL CORP (Continued)

1000253436

Area Name: SITEWIDE
Actual Date: 01/10/1994
Corrective Action: CA050 - RFA Completed
2002 NAICS Title: Not Reported

EPA Id: NYD002107019
Region: 2
Area Name: SITEWIDE
Actual Date: 01/19/1994
Corrective Action: CA075ME - CA Prioritization, Facility or area was assigned a medium corrective action priority
2002 NAICS Title: Not Reported

RCRIS Corrective Action Summary:

Event: CA Prioritization, Facility or area was assigned a medium corrective action priority.
Event Date: 01/19/1994
Event: RFA Completed
Event Date: 01/10/1994
Event: Stabilization Measures Evaluation, This facility is amenable to stabilization activity based on the status of corrective action work at the facility, technical factors, the degree of risk, timing considerations and administrative considerations.
Event Date: 10/01/1993

RCRIS:

Owner: MOBIL OIL CORPORATION BUFFALO REFINERY
(716) 827-5111
EPA ID: NYD002107019
Contact: M B TURRI
(716) 827-5251

Classification: Large Quantity Generator
TSDF Activities: Not reported

BIENNIAL REPORTS:

Last Biennial Reporting Year: 2001

Waste	Quantity (Lbs)	Waste	Quantity (Lbs)
D001	19675.00	D018	19675.00

Violation Status: No violations found

NY MANIFEST

[Click this hyperlink](#) while viewing on your computer to access additional NY MANIFEST detail in the EDR Site Report.

FINDS:

Other Pertinent Environmental Activity Identified at Site:
Aerometric Information Retrieval System/AIRS Facility Subsystem
National Emissions Inventory
National Emissions Trends
National Toxics Inventory
Resource Conservation and Recovery Act Information system
Toxics Release Inventory

SHWS:

EPA ID: Not reported

Map ID
Direction
Distance
Distance (ft.)
Elevation Site

MAP FINDINGS

Database(s) EDR ID Number
EPA ID Number

MOBIL OIL CORP (Continued)

1000253436

Region: 9
Acres: 3 Acres
Legal Action Type: Dump
Facility ID Number: 915040
Soil Type: Organic-rich silt and sand over sand and clay.
Lat/Long: 42 51' 42" / 78 49' 42"
Current Owner Name: Mobil Oil Corporation
Current Owner Address: 635 Elk Street
Buffalo, NY 14204
Owner During Disposal: Mobil Oil Corporation
Operator During Disposal: Mobil Oil Corporation
Stated Operator Address: 635 Elk Street
State Operator City: Buffalo
State Operator State: NY
Haz Waste Disposal Period: From: 1951 To: 1976
Confirmed Haz Waste Qty: Tetraethyl lead and lube sludges: unknown
Analytical Data Available: Groundwater, Soil
Applicable Standards Exceeded: Not reported
Depth Groundwater: Range: 1 to 5 feet.
Legal Action Type: State, Consent Order
Facility Status: Order Signed
Remedial Action: Not reported
Nature Of Action: Not reported
Site Description: The site is located along the Buffalo River and was used for the disposal of wastes such as demolition debris, tank sediments, sewer sediments, soils containing asphalt and general refuse. Prior to Mobil's ownership, the property was used by the City of Buffalo for the disposal of municipal wastes. The U.S.G.S. analysis of soil samples taken in August of 1982 indicated the presence of high levels of lead and various organic compounds. A State Superfund Phase I Investigation Report was completed in 1983. A Phase II Report by Mobil Oil was completed in 1987. Data from this report shows the presence of lead in soil samples at levels of up to 3,160 ppm. The Industrial Waste Survey of 1979 indicates that sludge containing tetraethyl-lead was disposed at this site. Further site investigation is being conducted under the DEC's Multi-Media Pollution Prevention (M2P2) Program. This 77 acre Petroleum storage and distribution terminal historically was an oil refinery. Currently 2 remedial systems are in place to contain and recover spilled oil in soils and groundwater. This system has operated since 1971. The M2P2 environmental study is assessing the effectiveness of the existing remedial system.

Environmental Problems Assessment: Soil is contaminated with lead, which may in part be due to tetraethyl-lead. The presence of tetraethyl-lead will be tested for under the M2P2 Program. Results are being evaluated for further actions. Access to this site is limited by fencing and the lead waste is not considered a significant threat to the environment.

Health Problems Assessment: Direct contact with contaminated on-site soils is unlikely because site access is restricted by a locked fence. Exposures through drinking water ingestion are not expected because the area is served by public water.

SPILLS:

Spill Number:	8703102	Region of Spill:	9
Spill Date:	07/17/1987 11:30	Reported to Dept:	07/17/1987 11:45
ID:	Not reported		
Dr Call Received:	Not reported	Region Close Date:	Not reported
Material Spilled 1:	Not reported	Amount Spilled 1:	Not reported
Spill Cause:	Unknown	Resource Affected:	Groundwater
Water Affected:	Not reported	Spill Source:	Major Facility 400,000 gallons
Facility Contact:	Not reported	Facility Tele:	Not reported

Map ID
Direction
Distance
Distance (ft.)
Elevation

Site

MAP FINDINGS

Database(s)
EDR ID Number
EPA ID Number

MOBIL OIL CORP (Continued)

1000253436

Investigator: MJH
Caller Name: Not reported
Caller Phone: Not reported
Notifier Name: Not reported
Notifier Phone: Not reported
PBS: Not reported
Spiller Contact: Not reported
Spiller: MOBIL
Spiller Address: 1 BABCOCK STREET
BUFFALO, NY
DEC Remarks: / / : MJH TELECON 07/17/87. PRODUCT FOUND IN TRENCH EXCAVATION. MOBIL
CLEANED UP ONE GALLON. / / : 7/31/87 TELECON W/ECO KUCZKA, GASOLINE IN
DITCH; 8/4/87 MJH INSP. CLEANUP BY MOBIL SATISFACTORY, NO FURTHER ACTION
NEEDED. / / : MJH SITE VISIT 8
/4/87 NO PROBLEMS REPORTED BY NFG EMPLOYEES NOTHING OBSERVED IN TRENCH
NO FURTHER ACTION BY SPILL GROUP.
GASOLINE FOUND IN TRENCH
Remark:
Spill Class: Not reported
Tank Test:
PBS Number: Not reported
Tank Number: Not reported
Test Method: Not reported
Capacity of Failed Tank: Not reported
Leak Rate Failed Tank: Not reported
Gross Leak Rate: Not reported
Material:
Material Class Type: 1
Quantity Spilled: 1
Units: Gallons
Unknown Qty Spilled: Yes
Quantity Recovered: 1
Unknown Qty Recovered: False
Material: GASOLINE
Class Type: Petroleum
Chem Abstract Service Number: GASOLINE
Last Date: 09/29/1994
Num Times Material Entry In File: 21329
Spill Closed Dt: 08/04/1987
Spill Notifier: Responsible Party
Cleanup Ceased: 08/04/1987
Last Inspection: 19870804
Recommended Penalty: Penalty Not Recommended
Spiller Cleanup Dt: Not reported
Invstgn Complete: Not reported
Spill Record Last Update: 08/05/1987
Is Updated: False
Corrective Action Plan Submitted: Not reported
Date Spill Entered In Computer Data File: 07/20/1987
Date Region Sent Summary to Central Office: Not reported
True Date: Not reported
SWIS: 14
Caller Agency: Not reported
Caller Extension: Not reported
Notifier Agency: Not reported
Notifier Extension: Not reported
Spiller Phone: (716) 827-5127
PBS Number: Not reported
Cleanup Meets Std: True
Enforcement Date: Not reported
UST Involvement: False

Map ID
Direction
Distance
Distance (ft.)
Elevation

MAP FINDINGS

Site
Database(s)
EDR ID Number
EPA ID Number

W99
NW
1/2-1
3628 ft.

ALLIED CHEMICAL, INDUSTRIAL CHEMICAL DIV
55 LEE STREET
BUFFALO, NY 14210

RCRIS-SQG
FINDS
RAATS
CORRACTS
CERC-NFRAP

1000248674
NYD001863372

Relative:
Equal

Site 1 of 2 in cluster W

CERCLIS-NFRAP Classification Data:

Site Incident Category: Not reported

Federal Facility: Not a Federal Facility

Actual:
587 ft.

Non NPL Code: **NFRAP**

Ownership Status: **Other**

NPL Status: Not on the NPL

Site Description: **WASTEWATER CONTAINING NITRIC AND SULFURIC ACIDS AND METALLIC NITRATE RINSES WERE DISCHARGED TO ONSITE SURFACE IMPOUNDMENTS. THE LAGOON UNCLOSED AND THE ACCUMULATED SOLIDS AND CONTAMINATED SOILS WERE EXCAVATED.**

CERCLIS-NFRAP Assessment History:

Assessment: **DISCOVERY**

Completed: 06/01/1981

Assessment: **PRELIMINARY ASSESSMENT**

Completed: 09/29/1986

Assessment: **SITE INSPECTION**

Completed: 11/07/1989

Assessment: **ARCHIVE SITE**

Completed: 11/07/1989

CERCLIS-NFRAP Alias Name(s):

ALLIED CHEMICAL, INDUSTRIAL CHEMICAL DIV

CORRACTS Data:

EPA Id: NYD001863372

Region: 2

Area Name: **SITEWIDE**

Actual Date: 09/29/1996

Corrective Action: **CA075LG - CA Prioritization, Facility or area was assigned a low corrective action priority**

2002 NAICS Title: **Not Reported**

RCRIS Corrective Action Summary:

Event: **CA Prioritization, Facility or area was assigned a low corrective action priority.**

Event Date: 09/29/1996

RCRIS:

Owner: **ALLIED CHEMICAL CORP**
(716) 824-8424

EPA ID: NYD001863372

Contact: **LEON MATTIOLI**
(716) 824-8424

Classification: **Small Quantity Generator**

TSDF Activities: Not reported

Violation Status: Violations exist

Regulation Violated:

Not reported

Area of Violation:

GENERATOR-ALL REQUIREMENTS (OVERSIGHT)

Date Violation Determined:

07/23/1986

Actual Date Achieved Compliance:

12/21/1986

Enforcement Action:

WRITTEN INFORMAL

Enforcement Action Date:

07/23/1986

Penalty Type:

Not reported

Regulation Violated:

Not reported

Area of Violation:

GENERATOR-ALL REQUIREMENTS (OVERSIGHT)

Date Violation Determined:

05/06/1982

Actual Date Achieved Compliance:

07/23/1987

Map ID
Direction
Distance
Distance (ft.)
Elevation Site

MAP FINDINGS

Database(s) EDR ID Number
EPA ID Number

ALLIED CHEMICAL, INDUSTRIAL CHEMICAL DIV (Continued)

1000248674

Enforcement Action: FINAL 3008(A) COMPLIANCE ORDER
Enforcement Action Date: 04/27/1984
Penalty Type: Final Monetary Penalty

Enforcement Action: INITIAL 3008(A) COMPLIANCE ORDER
Enforcement Action Date: 04/30/1984
Penalty Type: Final Monetary Penalty

There are 2 violation record(s) reported at this site:

Evaluation	Area of Violation	Date of Compliance
Financial Record Review	GENERATOR-ALL REQUIREMENTS (OVERSIGHT)	19861221
Compliance Evaluation Inspection	GENERATOR-ALL REQUIREMENTS (OVERSIGHT)	19870723

NY MANIFEST

[Click this hyperlink](#) while viewing on your computer to access additional NY MANIFEST detail in the EDR Site Report.

FINDS:

Other Pertinent Environmental Activity Identified at Site:
Resource Conservation and Recovery Act Information system

W100
NW
1/2-1
3628 ft.

Relative:
Equal

Actual:
587 ft.

PVS CHEMICALS INCORPORATED NY
55 LEE STREET
BUFFALO, NY 14210

Site 2 of 2 in cluster W

RCRIS-SQG 1000106511
FINDS 14210PVSCH55
TRIS
RCRIS-TSD
RAATS
CORRACTS
AST
NY Spills

CORRACTS Data:

EPA Id: NYD980534390
Region: 2
Area Name: SITEWIDE
Actual Date: 09/30/1987
Corrective Action: CA050 - RFA Completed
2002 NAICS Title: Not Reported

EPA Id: NYD980534390
Region: 2
Area Name: SITEWIDE
Actual Date: 11/01/1991
Corrective Action: CA075HI - CA Prioritization, Facility or area was assigned a high corrective action priority
2002 NAICS Title: Not Reported

EPA Id: NYD980534390
Region: 2
Area Name: SITEWIDE
Actual Date: 01/13/2004
Corrective Action: CA075ME - CA Prioritization, Facility or area was assigned a medium corrective action priority
2002 NAICS Title: Not Reported

Map ID
Direction
Distance
Distance (ft.)
Elevation Site

MAP FINDINGS

Database(s) EDR ID Number
EPA ID Number

PVS CHEMICALS INCORPORATED NY (Continued)

1000106511

RCRIS Corrective Action Summary:

Event: CA Prioritization, Facility or area was assigned a medium corrective action priority.
Event Date: 01/13/2004
Event: CA Prioritization, Facility or area was assigned a high corrective action priority.
Event Date: 11/01/1991
Event: RFA Completed
Event Date: 09/30/1987

RCRIS:

Owner: PVS CHEMICALS INC (NY)
(716) 825-5762
EPA ID: NYD980534390
Contact: WILLIAM DECKER
(716) 825-5762

Classification: TSD
TSD Activities: Not reported

Violation Status: Violations exist

Regulation Violated:	Not reported
Area of Violation:	TSD-OTHER REQUIREMENTS (OVERSIGHT)
Date Violation Determined:	03/16/1998
Actual Date Achieved Compliance:	05/06/1998
Enforcement Action:	WRITTEN INFORMAL
Enforcement Action Date:	03/16/1998
Penalty Type:	Not reported
Regulation Violated:	Not reported
Area of Violation:	TSD-GROUNDWATER MONITORING REQUIREMENTS
Date Violation Determined:	04/16/1992
Actual Date Achieved Compliance:	04/18/2002
Regulation Violated:	Not reported
Area of Violation:	TSD-GROUNDWATER MONITORING REQUIREMENTS
Date Violation Determined:	01/02/1992
Actual Date Achieved Compliance:	04/18/2002
Regulation Violated:	Not reported
Area of Violation:	TSD-GROUNDWATER MONITORING REQUIREMENTS
Date Violation Determined:	10/17/1991
Actual Date Achieved Compliance:	11/26/1991
Regulation Violated:	Not reported
Area of Violation:	TSD-GROUNDWATER MONITORING REQUIREMENTS
Date Violation Determined:	11/30/1990
Actual Date Achieved Compliance:	11/26/1991
Regulation Violated:	Not reported
Area of Violation:	TSD-GROUNDWATER MONITORING REQUIREMENTS
Date Violation Determined:	10/15/1987
Actual Date Achieved Compliance:	11/26/1991
Regulation Violated:	Not reported
Area of Violation:	TSD-GROUNDWATER MONITORING REQUIREMENTS
Date Violation Determined:	07/03/1986
Actual Date Achieved Compliance:	10/21/1986

Map ID
Direction
Distance
Distance (ft.)
Elevation Site

MAP FINDINGS

Database(s) EDR ID Number
EPA ID Number

PVS CHEMICALS INCORPORATED NY (Continued)

1000106511

Enforcement Action:	WRITTEN INFORMAL
Enforcement Action Date:	07/03/1986
Penalty Type:	Not reported
Regulation Violated:	Not reported
Area of Violation:	TSD-OTHER REQUIREMENTS (OVERSIGHT)
Date Violation Determined:	07/03/1986
Actual Date Achieved Compliance:	10/21/1986
Enforcement Action:	WRITTEN INFORMAL
Enforcement Action Date:	07/03/1986
Penalty Type:	Not reported
Regulation Violated:	Not reported
Area of Violation:	TSD-OTHER REQUIREMENTS (OVERSIGHT)
Date Violation Determined:	06/10/1986
Actual Date Achieved Compliance:	10/21/1986
Regulation Violated:	Not reported
Area of Violation:	TSD-OTHER REQUIREMENTS (OVERSIGHT)
Date Violation Determined:	06/10/1986
Actual Date Achieved Compliance:	10/21/1986
Regulation Violated:	Not reported
Area of Violation:	TSD-OTHER REQUIREMENTS (OVERSIGHT)
Date Violation Determined:	06/10/1986
Actual Date Achieved Compliance:	10/21/1986
Regulation Violated:	Not reported
Area of Violation:	TSD-OTHER REQUIREMENTS (OVERSIGHT)
Date Violation Determined:	06/10/1986
Actual Date Achieved Compliance:	10/21/1986
Regulation Violated:	Not reported
Area of Violation:	TSD-OTHER REQUIREMENTS (OVERSIGHT)
Date Violation Determined:	06/10/1986
Actual Date Achieved Compliance:	10/21/1986

There are 14 violation record(s) reported at this site:

Evaluation	Area of Violation	Date of Compliance
Compliance Evaluation Inspection	TSD-OTHER REQUIREMENTS (OVERSIGHT)	19980506
Non-Financial Record Review	TSD-GOUNDWATER MONITORING REQUIREMENTS	20020418
Compliance GW Monitoring Evaluation	TSD-GOUNDWATER MONITORING REQUIREMENTS	20020418
	TSD-GOUNDWATER MONITORING REQUIREMENTS	20020418
Compliance GW Monitoring Evaluation	TSD-GOUNDWATER MONITORING REQUIREMENTS	20020418
	TSD-GOUNDWATER MONITORING REQUIREMENTS	20020418
Non-Financial Record Review	TSD-GOUNDWATER MONITORING REQUIREMENTS	19911126
Non-Financial Record Review	TSD-GOUNDWATER MONITORING REQUIREMENTS	19911126
Sampling Inspection	TSD-GOUNDWATER MONITORING REQUIREMENTS	19911126
Non-Financial Record Review	TSD-GOUNDWATER MONITORING REQUIREMENTS	19861021
	TSD-OTHER REQUIREMENTS (OVERSIGHT)	19861021
Compliance Evaluation Inspection	TSD-OTHER REQUIREMENTS (OVERSIGHT)	19861021
	TSD-OTHER REQUIREMENTS (OVERSIGHT)	19861021
Compliance GW Monitoring Evaluation	TSD-OTHER REQUIREMENTS (OVERSIGHT)	19861021
	TSD-OTHER REQUIREMENTS (OVERSIGHT)	19861021

Map ID
Direction
Distance
Distance (ft.)
Elevation

MAP FINDINGS

PVS CHEMICALS INCORPORATED NY (Continued)

EDR ID Number
EPA ID Number

Database(s)

1000106511

Sampling Inspection

TSD-OTHER REQUIREMENTS (OVERSIGHT)
TSD-OTHER REQUIREMENTS (OVERSIGHT)

19861021
19861021

NY MANIFEST

Click this hyperlink while viewing on your computer to access
additional NY MANIFEST detail in the EDR Site Report.

FINDS:

Other Pertinent Environmental Activity Identified at Site:

Aerometric Information Retrieval System/AIRS Facility Subsystem
Integrated Compliance Information
National Compliance Data Base
National Emissions Inventory
National Emissions Trends
National Toxics Inventory
Permit Compliance System
Resource Conservation and Recovery Act Information system
Toxics Release Inventory

SPILLS:

Spill Number:	0011611	Region of Spill:	9
Spill Date:	01/26/2001 21:15	Reported to Dept:	01/27/2001 13:04
ID:	Not reported		
Dt Call Received:	Not reported	Region Close Date	Not reported
Material Spilled 1:	Not reported	Amount Spilled 1:	Not reported
Spill Cause:	Equipment Failure	Resource Affected:	Surface Water
Water Affected:	BUFFALO RIVER	Spill Source:	Other Commercial/Industrial
Facility Contact:	ANNE SCHILLACI	Facility Tele:	(716) 825-5762
Investigator:	FG	SWIS:	14
Caller Name:	Not reported	Caller Agency:	Not reported
Caller Phone:	Not reported	Caller Extension:	Not reported
Notifier Name:	Not reported	Notifier Agency:	Not reported
Notifier Phone:	Not reported	Notifier Extension:	Not reported
PBS:	Not reported		
Spiller Contact:	Not reported	Spiller Phone:	Not reported
Spiller:	PVS CHEMICALS		
Spiller Address:	55 LEE STREET BUFFALO, NY		

DEC Remarks: 01/29/01: FG NOTE TO FILE. DUTY OFFICER PROVIDED REPORT: CHRIS CANCELLA ADVISED THAT HEAT EXCHANGER HAD A TUBE FAILURE ABOUT 140 POUNDS OF SULFURIC ACID WAS DISCHARGED TO THE BUFFALO RIVER ALONG WITH THE NON-CONTACT COOLING WATER. HEAT EXCHANGER H AS BEEN SHUT DOWN A REPORT WILL BE SENT TO BRUCE WAGER ON MONDAY. FG SPOKE TO BRUCE WAGER WHO SAID THAT THE INCIDENT IS OVER, THE SPILL WENT TO THE BUFFALO RIVER. MR. WAGER WILL HANDLE THE FOLLOW UP FOR THIS INCIDENT. NO FURTHER WORK BY SPILLS IS REQUIRED. THE SITE CAN BE CLOSED.

Remark: heat exchanger failed. no call back requested. unit shut down and all secure at 21:24 01/26/01. followup report monday.

Spill Class: Known release with minimal potential for fire or hazard. DEC Response. Willing Responsible Party. Corrective action taken.

Tank Test:

PBS Number: Not reported
Tank Number: Not reported
Test Method: Not reported
Capacity of Failed Tank: Not reported
Leak Rate Failed Tank: Not reported
Gross Leak Rate: Not reported

Map ID
Direction
Distance
Distance (ft.)
Elevation Site

MAP FINDINGS

Database(s) EDR ID Number
EPA ID Number

PVS CHEMICALS INCORPORATED NY (Continued)

1000106511

Material:

Material Class Type: 2
Quantity Spilled: 140
Units: Pounds
Unknown Qty Spilled: 140
Quantity Recovered: 0
Unknown Qty Recovered: False
Material: SULFURIC ACID
Class Type: Hazardous
Chem Abstract Service Number: SULFURIC ACID
Last Date: Not reported
Num Times Material Entry In File: 0

Spill Closed Dt: 01/29/2001

Spill Notifier: Responsible Party

PBS Number: Not reported

Cleanup Ceased: Not reported

Last Inspection: Not reported

Cleanup Meets Std: True

Recommended Penalty: Penalty Not Recommended

Spiller Cleanup Dt: Not reported

Enforcement Date: Not reported

Invstgn Complete: Not reported

UST Involvement: False

Spill Record Last Update: 02/08/2001

Is Updated: False

Corrective Action Plan Submitted: Not reported

Date Spill Entered In Computer Data File: 01/27/2001

Date Region Sent Summary to Central Office: Not reported

True Date: Not reported

This is the most recent NY SPILLS record for this site.

Click this hyperlink while viewing on your computer to access additional NY SPILLS detail in the EDR Site Report.

PBS AST:

PBS Number: 9-439924 CBS Number: 9-000143
SPDES Number: Not reported SWIS Code: 1402
Federal ID: Not reported Previous PBS#: Not reported
Facility Status: 1 - Active PBS facility, i.e. total capacity of the PBS tanks is greater than 1,100 gallons, regardless if Subpart 360-14 tanks exist or not at the facility.
Facility Type: MANUFACTURING
Owner Type: Corporate/Commercial
Owner Sub Type: Not reported
Owner: PVS CHEMICALS, INC. (NY)
55 LEE STREET
BUFFALO, NY 14210
Owner Phone: (716) 825-5762
Facility Phone: (716) 825-5762
Operator: PVS CHEMICALS, INC. (NY)
Emergency Name: CHRIS CANCELLA
Emergency Phone: (716) 825-5762
Total Tanks: 1
Total Capacity: 50000
Tank ID: 1
Capacity (Gal): 50000
Missing Data for Tank: No data missing
Tank Location: ABOVEGROUND ON SADDLES LEGS, STILTS, RACK, OR CRADLE
Product Stored: NOS 1,2, OR 4 FUEL OIL
Tank Type: Steel/carbon steel
Install Date: 01/01/1973
Tank Internal: NONE
Tank External: NONE/PAINTED/ASPHALT COATING

Map ID
Direction
Distance
Distance (ft.)
Elevation

MAP FINDINGS

PVS CHEMICALS INCORPORATED NY (Continued)

EDR ID Number
EPA ID Number

Database(s)

1000106511

Tank Containment: EARTHEN DIKE/SYNTHETIC LINER
Pipe Type: STEEL/IRON
Pipe Location: Above/Underground Combination
Pipe Internal: NONE
Pipe External: NONE/JACKETED
Leak Detection: NONE/NONE
Overfill Protection: High Level Alarm, Product Level Gauge
Dispenser Method: Suction
Date Tested: / / Next Test Date: / /
Date Closed: / / Test Method: Not reported
Updated: True Deleted: False
Date Inspected: 07/06/1990 Inspector: JES
Result of Inspection: Not reported
Mailing Name: PVS CHEMICALS, INC. (NY)
Mailing Address: 55 LEE STREET
BUFFALO, NY 14210
Mailing Contact: CHRIS CANCELLA
Mailing Telephone: (716) 825-5762
Owner Mark: First Owner Expiration Date: 06/28/2003
Certification Flag: False Certification Date: 04/14/1998
Renew Flag: False Renew Date: 03/01/1993
Lat/Long: Not reported
Dead Letter: False
Facility Screen: No data missing
Owner Screen: No data missing
Tank Screen: No data missing
Town or City: BUFFALO (C)
Town or City Code: 02
County Code: 14
Region: 9
Fiscal Amount for Registration Fee is Correct: True

101
NNW
1/2-1
4014 ft.

BUFFALO COLOR
340 ELK ST
BUFFALO, NY 14210

Relative:
Higher

Actual:
591 ft.

CORRACTS Data:

EPA Id: NYD080335052
Region: 2
Area Name: SITEWIDE
Actual Date: 09/15/1995
Corrective Action: CA150 - RFI Workplan Approved
2002 NAICS Title: Synthetic Organic Dye and Pigment Manufacturing

EPA Id: NYD080335052
Region: 2
Area Name: SITEWIDE
Actual Date: 09/15/1995
Corrective Action: CA150 - RFI Workplan Approved
2002 NAICS Title: Synthetic Organic Dye and Pigment Manufacturing

EPA Id: NYD080335052
Region: 2
Area Name: SITEWIDE

SHWS 1000227743
FINDS 14210BFFLC10
RCRIS-LQG
TRIS
RCRIS-TSD
RAATS
CORRACTS

Map ID
Direction
Distance
Distance (ft.)
Elevation

MAP FINDINGS

BUFFALO COLOR (Continued)

EDR ID Number
EPA ID Number

Database(s)

1000227743

Actual Date: 03/19/1999
Corrective Action: CA200 - RFI Approved
2002 NAICS Title: Synthetic Organic Dye and Pigment Manufacturing

EPA Id: NYD080335052
Region: 2

Area Name: SITEWIDE

Actual Date: 03/16/1992

Corrective Action: CA225YE - Stabilization Measures Evaluation, This facility is amenable to stabilization activity based on the status of corrective action work at the facility, technical factors, the degree of risk, timing considerations and administrative considerations

2002 NAICS Title: Synthetic Organic Dye and Pigment Manufacturing

EPA Id: NYD080335052
Region: 2

Area Name: SITEWIDE

Actual Date: 04/04/1986

Corrective Action: CA050 - RFA Completed

2002 NAICS Title: Synthetic Organic Dye and Pigment Manufacturing

Click this hyperlink while viewing on your computer to access
7 additional CORRACTS record(s) in the EDR Site Report.

RCRIS Corrective Action Summary:

Event: CMS Approved

Event Date: 07/10/2000

Event: CMS Workplan Approved

Event Date: 07/06/1999

Event: RFI Approved

Event Date: 03/19/1999

Event: Stabilization Measures Implemented, Groundwater extraction and treatment (e.g., to achieve groundwater containment, to achieve MCL).

Event Date: 03/19/1999

Event: RFI Workplan Approved

Event Date: 09/15/1995

Event: RFI Workplan Approved

Event Date: 09/15/1995

Event: RFI Imposition

Event Date: 06/28/1993

Event: RFA Determination Of Need For An RFI, RFI is Necessary;

Event Date: 05/20/1992

Event: CA Prioritization, Facility or area was assigned a high corrective action priority.

Event Date: 03/27/1992

Event: Stabilization Measures Evaluation, This facility is amenable to stabilization activity based on the status of corrective action work at the facility, technical factors, the degree of risk, timing considerations and administrative considerations.

Event Date: 03/16/1992

Map ID
Direction
Distance
Distance (ft.)
Elevation

Site

MAP FINDINGS

Database(s)
EDR ID Number
EPA ID Number

BUFFALO COLOR (Continued)

1000227743

Event: RFI Imposition
Event Date: 02/15/1987

Event: RFA Completed
Event Date: 04/04/1986

RCRIS:

Owner: BUFFALO COLOR CORP
(201) 881-1700
EPA ID: NYD080335052
Contact: TJ WLODARCZAK
(716) 827-4648

Classification: Large Quantity Generator, TSDF
TSDF Activities: Not reported

BIENNIAL REPORTS:

Last Biennial Reporting Year: 2001

<u>Waste</u>	<u>Quantity (Lbs)</u>	<u>Waste</u>	<u>Quantity (Lbs)</u>
D001	14171.56	D002	404544062.97
D018	2500.00	D027	500.00
F002	500.00	U012	300.00

Violation Status: Violations exist

Regulation Violated: 372.2(b)(3)
Area of Violation: GENERATOR-MANIFEST REQUIREMENTS
Date Violation Determined: 12/05/2003
Actual Date Achieved Compliance: 01/05/2004

Enforcement Action: WRITTEN INFORMAL
Enforcement Action Date: 12/18/2003
Penalty Type: Not reported

Regulation Violated: 373-3.2(g)
Area of Violation: GENERATOR-SPECIAL CONDITIONS
Date Violation Determined: 12/30/2002
Actual Date Achieved Compliance: 02/03/2003

Enforcement Action: WRITTEN INFORMAL
Enforcement Action Date: 01/03/2003
Penalty Type: Not reported

Regulation Violated: Not reported
Area of Violation: TSD-OTHER REQUIREMENTS (OVERSIGHT)
Date Violation Determined: 01/31/1995
Actual Date Achieved Compliance: 06/26/1995

Enforcement Action: INITIAL 3008(A) COMPLIANCE ORDER
Enforcement Action Date: 01/31/1995
Penalty Type: Proposed Monetary Penalty

Enforcement Action: FINAL 3008(A) COMPLIANCE ORDER
Enforcement Action Date: 04/28/1995
Penalty Type: Proposed Monetary Penalty

Regulation Violated: Not reported
Area of Violation: TSD-OTHER REQUIREMENTS (OVERSIGHT)
Date Violation Determined: 12/30/1991
Actual Date Achieved Compliance: 02/11/1992

Enforcement Action: WRITTEN INFORMAL
Enforcement Action Date: 12/30/1991

Map ID
Direction
Distance
Distance (ft.)
Elevation Site

MAP FINDINGS

Database(s) EDR ID Number
EPA ID Number

BUFFALO COLOR (Continued)

1000227743

Penalty Type:	Not reported
Regulation Violated:	Not reported
Area of Violation:	TSD-GOUNDWATER MONITORING REQUIREMENTS
Date Violation Determined:	03/12/1991
Actual Date Achieved Compliance:	03/12/1991
Enforcement Action:	FINAL 3008(A) COMPLIANCE ORDER
Enforcement Action Date:	03/12/1991
Penalty Type:	Not reported
Regulation Violated:	Not reported
Area of Violation:	TSD-GOUNDWATER MONITORING REQUIREMENTS
Date Violation Determined:	03/24/1987
Actual Date Achieved Compliance:	11/20/1987
Enforcement Action:	WRITTEN INFORMAL
Enforcement Action Date:	10/26/1987
Penalty Type:	Not reported
Regulation Violated:	Not reported
Area of Violation:	GENERATOR-MANIFEST REQUIREMENTS
Date Violation Determined:	08/20/1986
Actual Date Achieved Compliance:	10/31/1986
Regulation Violated:	Not reported
Area of Violation:	TSD-OTHER REQUIREMENTS (OVERSIGHT)
Date Violation Determined:	08/20/1986
Actual Date Achieved Compliance:	02/11/1992
Regulation Violated:	Not reported
Area of Violation:	TSD-OTHER REQUIREMENTS (OVERSIGHT)
Date Violation Determined:	08/20/1986
Actual Date Achieved Compliance:	02/11/1992
Regulation Violated:	Not reported
Area of Violation:	TSD-GOUNDWATER MONITORING REQUIREMENTS
Date Violation Determined:	08/20/1986
Actual Date Achieved Compliance:	11/20/1987
Regulation Violated:	Not reported
Area of Violation:	TSD-GOUNDWATER MONITORING REQUIREMENTS
Date Violation Determined:	07/08/1986
Actual Date Achieved Compliance:	11/20/1987
Enforcement Action:	FINAL 3008(A) COMPLIANCE ORDER
Enforcement Action Date:	03/12/1991
Penalty Type:	Not reported
Regulation Violated:	Not reported
Area of Violation:	TSD-GOUNDWATER MONITORING REQUIREMENTS
Date Violation Determined:	02/18/1986
Actual Date Achieved Compliance:	04/30/1986
Enforcement Action:	WRITTEN INFORMAL
Enforcement Action Date:	04/14/1986
Penalty Type:	Not reported
Regulation Violated:	Not reported
Area of Violation:	TSD-GOUNDWATER MONITORING REQUIREMENTS
Date Violation Determined:	12/16/1985
Actual Date Achieved Compliance:	04/30/1986
Regulation Violated:	Not reported

Map ID
Direction
Distance
Distance (ft.)
Elevation Site

MAP FINDINGS

Database(s) EDR ID Number
EPA ID Number

BUFFALO COLOR (Continued)

1000227743

Area of Violation:	TSD-CLOSURE/POST-CLOSURE REQUIREMENTS
Date Violation Determined:	12/16/1985
Actual Date Achieved Compliance:	10/31/1986
Regulation Violated:	Not reported
Area of Violation:	TSD-FINANCIAL RESPONSIBILITY REQUIREMENTS
Date Violation Determined:	12/16/1985
Actual Date Achieved Compliance:	10/31/1986
Regulation Violated:	Not reported
Area of Violation:	TSD-CLOSURE/POST-CLOSURE REQUIREMENTS
Date Violation Determined:	10/21/1985
Actual Date Achieved Compliance:	12/04/1985
Enforcement Action:	WRITTEN INFORMAL
Enforcement Action Date:	10/21/1985
Penalty Type:	Not reported
Regulation Violated:	Not reported
Area of Violation:	TSD-GROUNDWATER MONITORING REQUIREMENTS
Date Violation Determined:	09/01/1985
Actual Date Achieved Compliance:	03/12/1991
Enforcement Action:	INITIAL 3008(A) COMPLIANCE ORDER
Enforcement Action Date:	09/30/1985
Penalty Type:	Final Monetary Penalty
Regulation Violated:	Not reported
Area of Violation:	TSD-GROUNDWATER MONITORING REQUIREMENTS
Date Violation Determined:	03/11/1985
Actual Date Achieved Compliance:	07/30/1986
Enforcement Action:	WRITTEN INFORMAL
Enforcement Action Date:	06/27/1986
Penalty Type:	Not reported
Regulation Violated:	Not reported
Area of Violation:	TSD-PART B APPLICATION
Date Violation Determined:	01/16/1985
Actual Date Achieved Compliance:	07/28/1986
Enforcement Action:	INITIAL 3008(A) COMPLIANCE ORDER
Enforcement Action Date:	06/27/1986
Penalty Type:	Proposed Monetary Penalty
Regulation Violated:	Not reported
Area of Violation:	TSD-OTHER REQUIREMENTS (OVERSIGHT)
Date Violation Determined:	12/18/1984
Actual Date Achieved Compliance:	11/12/1985
Enforcement Action:	WRITTEN INFORMAL
Enforcement Action Date:	09/16/1985
Penalty Type:	Not reported
Regulation Violated:	Not reported
Area of Violation:	TSD-CLOSURE/POST-CLOSURE REQUIREMENTS
Date Violation Determined:	10/19/1984
Actual Date Achieved Compliance:	12/04/1985
Regulation Violated:	Not reported
Area of Violation:	TSD-GROUNDWATER MONITORING REQUIREMENTS
Date Violation Determined:	09/18/1984
Actual Date Achieved Compliance:	11/19/1984

Map ID
Direction
Distance
Distance (ft.)
Elevation

MAP FINDINGS

Database(s)
EDR ID Number
EPA ID Number

BUFFALO COLOR (Continued)

1000227743

Enforcement Action: WRITTEN INFORMAL
Enforcement Action Date: 09/18/1984
Penalty Type: Not reported

Regulation Violated: Not reported
Area of Violation: TSD-GROUNDWATER MONITORING REQUIREMENTS
Date Violation Determined: 07/18/1984
Actual Date Achieved Compliance: 03/15/1985

Enforcement Action: WRITTEN INFORMAL
Enforcement Action Date: 03/11/1985
Penalty Type: Not reported

Regulation Violated: Not reported
Area of Violation: TSD-GROUNDWATER MONITORING REQUIREMENTS
Date Violation Determined: 05/30/1984
Actual Date Achieved Compliance: 03/13/1985

Enforcement Action: WRITTEN INFORMAL
Enforcement Action Date: 01/16/1985
Penalty Type: Not reported

Regulation Violated: Not reported
Area of Violation: TSD-GROUNDWATER MONITORING REQUIREMENTS
Date Violation Determined: 11/17/1983
Actual Date Achieved Compliance: 03/15/1985

Regulation Violated: Not reported
Area of Violation: TSD-GROUNDWATER MONITORING REQUIREMENTS
Date Violation Determined: 09/08/1983
Actual Date Achieved Compliance: 03/12/1991

Enforcement Action: INITIAL 3008(A) COMPLIANCE ORDER
Enforcement Action Date: 03/07/1984
Penalty Type: Proposed Monetary Penalty

Enforcement Action: FINAL 3008(A) COMPLIANCE ORDER
Enforcement Action Date: 09/30/1985
Penalty Type: Proposed Monetary Penalty

Enforcement Action: FINAL 3008(A) COMPLIANCE ORDER
Enforcement Action Date: 02/07/1989
Penalty Type: Proposed Monetary Penalty

Regulation Violated: Not reported
Area of Violation: TSD-OTHER REQUIREMENTS (OVERSIGHT)
Date Violation Determined: 09/08/1983
Actual Date Achieved Compliance: 03/12/1991

Enforcement Action: FINAL 3008(A) COMPLIANCE ORDER
Enforcement Action Date: 02/07/1989
Penalty Type: Final Monetary Penalty

Penalty Summary:

Penalty Description	Penalty Date	Penalty Amount	Lead Agency
Final Monetary Penalty	4/28/1995	2700	STATE
Proposed Monetary Penalty	1/31/1995	4500	STATE

There are 27 violation record(s) reported at this site:

Evaluation	Area of Violation
Compliance Evaluation Inspection	GENERATOR-MANIFEST REQUIREMENTS

Date of
Compliance
20040105

Map ID
Direction
Distance
Distance (ft.)
Elevation Site

MAP FINDINGS

Database(s) EDR ID Number
EPA ID Number

BUFFALO COLOR (Continued)

1000227743

Compliance Evaluation Inspection	GENERATOR-SPECIAL CONDITIONS	20030203
Compliance Evaluation Inspection	TSD-OTHER REQUIREMENTS (OVERSIGHT)	19950626
Compliance Evaluation Inspection	TSD-OTHER REQUIREMENTS (OVERSIGHT)	19950626
Compliance Evaluation Inspection	TSD-OTHER REQUIREMENTS (OVERSIGHT)	19920211
Other Evaluation	TSD-GROUNDWATER MONITORING REQUIREMENTS	19910312
Non-Financial Record Review	TSD-GROUNDWATER MONITORING REQUIREMENTS	19871120
Compliance Evaluation Inspection	GENERATOR-MANIFEST REQUIREMENTS	19861031
	TSD-OTHER REQUIREMENTS (OVERSIGHT)	19920211
Sampling Inspection	TSD-OTHER REQUIREMENTS (OVERSIGHT)	19920211
Compliance GW Monitoring Evaluation	TSD-GROUNDWATER MONITORING REQUIREMENTS	19871120
Non-Financial Record Review	TSD-GROUNDWATER MONITORING REQUIREMENTS	19871120
Non-Financial Record Review	TSD-GROUNDWATER MONITORING REQUIREMENTS	19860430
Compliance GW Monitoring Evaluation	TSD-GROUNDWATER MONITORING REQUIREMENTS	19860430
Compliance Evaluation Inspection	TSD-CLOSURE/POST-CLOSURE REQUIREMENTS	19861031
	TSD-FINANCIAL RESPONSIBILITY REQUIREMENTS	19861031
Non-Financial Record Review	TSD-CLOSURE/POST-CLOSURE REQUIREMENTS	19851204
Compliance GW Monitoring Evaluation	TSD-GROUNDWATER MONITORING REQUIREMENTS	19910312
Non-Financial Record Review	TSD-GROUNDWATER MONITORING REQUIREMENTS	19860730
Other Evaluation	TSD-PART B APPLICATION	19860728
Compliance Evaluation Inspection	TSD-OTHER REQUIREMENTS (OVERSIGHT)	19851112
Non-Financial Record Review	TSD-CLOSURE/POST-CLOSURE REQUIREMENTS	19851204
Non-Financial Record Review	TSD-GROUNDWATER MONITORING REQUIREMENTS	19841119
Sampling Inspection	TSD-GROUNDWATER MONITORING REQUIREMENTS	19850315
Non-Financial Record Review	TSD-GROUNDWATER MONITORING REQUIREMENTS	19850313
Compliance Evaluation Inspection	TSD-GROUNDWATER MONITORING REQUIREMENTS	19850315
Compliance Evaluation Inspection	TSD-GROUNDWATER MONITORING REQUIREMENTS	19910312
	TSD-OTHER REQUIREMENTS (OVERSIGHT)	19910312

NY MANIFEST

[Click this hyperlink](#) while viewing on your computer to access additional NY MANIFEST detail in the EDR Site Report.

FINDS:

Other Pertinent Environmental Activity Identified at Site:
Integrated Compliance Information

SHWS:

EPA ID:	Not reported
Region:	9
Acres:	19 Acres
Legal Action Type:	Lagoon, Landfill
Facility ID Number	915012
Soil Type:	Fill and waste over silt, sand, gravel and clay.
Lat/Long :	42 51' 37" / 78 50' 48"
Current Owner Name :	Buffalo Color Corporation
Current Owner Address :	100 Lee Street/ PO Box 7027 Buffalo, NY 14210
Owner During Disposal :	Allied Chemical
Operator During Disposal :	Allied Chemical
Stated Operator Address :	35 Lee Street
State Operator City :	Buffalo
State Operator State :	NY
Haz Waste Disposal Period :	From: 1960 To: 1975
Cofirmed Haz Waste Qty :	Metal sludges containing organics: unknown
Analytical Data Available :	Air, Groundwater, Surface Water, Soil, Sediment
Applicable Standards Exceeded :	Groundwater
Depth Groundwater :	Range: 5 to 10 feet.
Legal Action Type :	State, Consent Order-RD/RA

Map ID
Direction
Distance
Distance (ft.)
Elevation Site

MAP FINDINGS

EDR ID Number
Database(s) EPA ID Number

BUFFALO COLOR (Continued)

1000227743

Facility Status :
Remedial Action :
Nature Of Action :
Site Description:

Order Signed
In Progress.
RD/RA.

The site consists of a 19 acre parcel of land known as the "D" area. The "D" area is bounded by the Buffalo River, an active rail line, an abandoned Railroad Right-Of-Way and the Buffalo Color Plant site on the fourth side. The area was operated by Allied Chemical and is currently inactive. Contaminants on the site are from iron oxide lagoons which were used to dispose of iron oxide sludge wastes and a metal sludge weathering area which was used for the disposal of triphenylmethane dyes. Several other areas are contaminated with petroleum products and process chemicals from past operations. The area was originally owned and operated by Allied Chemical for the production of petroleum based detergents, dye intermediates, picric acid, and various other chemicals until 1974. The facility was sold to Buffalo Color in 1977. A Consent Agreement was signed in April 1982. Buffalo Color razed all buildings on the site in 1984. A field investigation was completed and submitted to DEC. It was determined that the site posed a significant threat to the environment based on waste disposal and groundwater contamination by polynuclear aromatic hydrocarbons. A Remedial Investigation/Feasibility Study (RIFS) began in 1988. The FS was finalized in July 1991. The Record of Decision (ROD), signed in November 1991 selected a remedy consisting of containment of waste by a slurry wall and cap, extraction and treatment of groundwater, removal of contaminated sediments from the Buffalo River, and protection of its shoreline from erosion. Allied Signal signed a Remedial Design/Remedial Action (RD/RA) agreement in June 1993. Remedial Design was completed in March 1996. Remedial work began in July 1996 and was completed in October 1998. Final shore line planting was done in Spring 1999. Long term monitoring is underway, and a long term waste monitoring plan was finalized in November 2002.

Environmental Problems Assessment: Contamination of groundwater and Buffalo River sediments by organic chemicals and metals had occurred. Surface and subsurface soils are also contaminated. Remedial efforts have isolated the contaminated materials from the river ecosystem.

Health Problems Assessment: Although access to the site is restricted, there is the potential for exposure through inhalation of contaminated dust and direct contact with contaminated surface water, sediments, and soil. The site is in an industrial/commercial area of Buffalo that is served by public water. Exposures via drinking water are not expected because public water serves the area. The remedial actions which include a cap, a slurry wall, and a groundwater collection and treatment system should eliminate the potential for human exposures.

102
NNW
1/2-1
4159 ft.

Relative:
Higher

Actual:
592 ft.

HONEYWELL INTERNATIONAL INC.
20 PEABODY ST
BUFFALO, NY 14210

CORRACTS Data:

EPA Id: NYD000632315
Region: 2
Area Name: SITEWIDE
Actual Date: 08/05/1994
Corrective Action: CA150 - RFI Workplan Approved

FINDS 1000248676
RCRIS-LQG 14210LLDSG20
TRIS
RCRIS-TSD
CBS AST
CORRACTS
LTANKS
NY Spills

Map ID
Direction
Distance
Distance (ft.)
Elevation

MAP FINDINGS

Site Database(s) EDR ID Number
EPA ID Number

HONEYWELL INTERNATIONAL INC. (Continued)

1000248676

2002 NAICS Title: Industrial Gas Manufacturing

EPA Id: NYD000632315

Region: 2

Area Name: S01/SWMUS ANDAOCS 2 & 3

Actual Date: 07/06/1994

Corrective Action: CA225NF - Stabilization Measures Evaluation, This facility, is not amenable to stabilization activity at the, present time, because it appears to be technically infeasible or, inappropriate

2002 NAICS Title: Industrial Gas Manufacturing

EPA Id: NYD000632315

Region: 2

Area Name: SEWER SYSTEM(AOC1)

Actual Date: 07/06/1994

Corrective Action: CA225NF - Stabilization Measures Evaluation, This facility, is not amenable to stabilization activity at the, present time, because it appears to be technically infeasible or, inappropriate

2002 NAICS Title: Industrial Gas Manufacturing

EPA Id: NYD000632315

Region: 2

Area Name: SITEWIDE

Actual Date: 07/06/1994

Corrective Action: CA225NF - Stabilization Measures Evaluation, This facility, is not amenable to stabilization activity at the, present time, because it appears to be technically infeasible or, inappropriate

2002 NAICS Title: Industrial Gas Manufacturing

EPA Id: NYD000632315

Region: 2

Area Name: S01/SWMUS ANDAOCS 2 & 3

Actual Date: 08/09/1991

Corrective Action: CA050 - RFA Completed

2002 NAICS Title: Industrial Gas Manufacturing

Click this hyperlink while viewing on your computer to access
13 additional CORRACTS record(s) in the EDR Site Report.

RCRIS Corrective Action Summary:

Event: Certification Of Remedy Completion Or Construction Completion

Event Date: 05/17/1999

Event: CMI Workplan Approved

Event Date: 03/09/1998

Event: CMS Approved

Event Date: 10/15/1997

Event: RFI Workplan Approved

Event Date: 08/05/1994

Event: Stabilization Measures Evaluation, This facility is not amenable to stabilization activity at the present time, because it appears to be technically infeasible or inappropriate.

Event Date: 07/06/1994

Map ID
Direction
Distance
Distance (ft.)
Elevation

MAP FINDINGS

HONEYWELL INTERNATIONAL INC. (Continued)

EDR ID Number
EPA ID Number

Database(s)

1000248676

Event: RFA Completed
Event Date: 12/07/1993
Event: RFA Determination Of Need For An RFI, RFI is Necessary;
Event Date: 12/07/1993
Event: RFI Imposition
Event Date: 06/01/1992
Event: RFA Completed
Event Date: 08/09/1991
Event: CA Prioritization, Facility or area was assigned a low corrective action
priority.
Event Date: 07/08/1991
Event: Notice of Contamination
Event Date: 11/14/1990

RCRIS:

Owner: ALLIED SIGNAL INC
(201) 455-2000
EPA ID: NYD000632315
Contact: WILLIAM HANAVAN
(716) 827-6318

Classification: Large Quantity Generator, TSDF
TSDF Activities: Not reported

BIENNIAL REPORTS:

Last Biennial Reporting Year: 2001

<u>Waste</u>	<u>Quantity (Lbs)</u>	<u>Waste</u>	<u>Quantity (Lbs)</u>
D001	77189.00	D002	30095.00
D003	1060.00	D004	500.00
D007	850.00	D035	2085.00
F001	38664.00	F002	81944.00
F003	85479.00	F005	80334.00
LABP	11875.00	U055	800.00
U080	3750.00		

Violation Status: Violations exist

Regulation Violated:	Not reported
Area of Violation:	TSD-OTHER REQUIREMENTS (OVERSIGHT)
Date Violation Determined:	11/10/2000
Actual Date Achieved Compliance:	02/26/2001
Enforcement Action:	WRITTEN INFORMAL
Enforcement Action Date:	01/24/2001
Penalty Type:	Not reported
Regulation Violated:	Not reported
Area of Violation:	TSD-LAND BAN REQUIREMENTS
Date Violation Determined:	04/17/1996
Actual Date Achieved Compliance:	02/12/1997
Enforcement Action:	INITIAL 3008(A) COMPLIANCE ORDER
Enforcement Action Date:	04/17/1996
Penalty Type:	Proposed Monetary Penalty
Enforcement Action:	FINAL 3008(A) COMPLIANCE ORDER
Enforcement Action Date:	02/12/1997
Penalty Type:	Proposed Monetary Penalty

Map ID
Direction
Distance
Distance (ft.)
Elevation

MAP FINDINGS

HONEYWELL INTERNATIONAL INC. (Continued)

EDR ID Number
EPA ID Number

Database(s)

1000248676

Regulation Violated: Not reported
Area of Violation: TSD-OTHER REQUIREMENTS (OVERSIGHT)
Date Violation Determined: 04/21/1994
Actual Date Achieved Compliance: 03/14/1996
Enforcement Action: INITIAL 3008(A) COMPLIANCE ORDER
Enforcement Action Date: 11/09/1994
Penalty Type: Proposed Monetary Penalty
Enforcement Action: FINAL 3008(A) COMPLIANCE ORDER
Enforcement Action Date: 01/17/1996
Penalty Type: Proposed Monetary Penalty
Regulation Violated: Not reported
Area of Violation: TSD-OTHER REQUIREMENTS (OVERSIGHT)
Date Violation Determined: 03/27/1990
Actual Date Achieved Compliance: 05/03/1990
Enforcement Action: WRITTEN INFORMAL
Enforcement Action Date: 03/30/1990
Penalty Type: Not reported
Regulation Violated: Not reported
Area of Violation: TSD-FINANCIAL RESPONSIBILITY REQUIREMENTS
Date Violation Determined: 07/23/1986
Actual Date Achieved Compliance: 04/24/1989
Enforcement Action: WRITTEN INFORMAL
Enforcement Action Date: 07/23/1986
Penalty Type: Not reported

Penalty Summary:

Penalty Description	Penalty Date	Penalty Amount	Lead Agency
Final Monetary Penalty	2/12/1997	2000	STATE
Proposed Monetary Penalty	4/17/1996	2999	STATE
Final Monetary Penalty	1/17/1996	12000	STATE
Proposed Monetary Penalty	11/9/1994	24750	STATE

There are 5 violation record(s) reported at this site:

Evaluation	Area of Violation	Date of Compliance
Compliance Evaluation Inspection	TSD-OTHER REQUIREMENTS (OVERSIGHT)	20010226
Compliance Evaluation Inspection	TSD-LAND BAN REQUIREMENTS	19970212
Compliance Evaluation Inspection	TSD-OTHER REQUIREMENTS (OVERSIGHT)	19960314
Compliance Evaluation Inspection	TSD-OTHER REQUIREMENTS (OVERSIGHT)	19900503
Financial Record Review	TSD-FINANCIAL RESPONSIBILITY REQUIREMENTS	19890424

NY MANIFEST

[Click this hyperlink](#) while viewing on your computer to access additional NY MANIFEST detail in the EOR Site Report.

FINDS:

Other Pertinent Environmental Activity Identified at Site:
Aerometric Information Retrieval System/AIRS Facility Subsystem
National Emissions Inventory
National Toxics Inventory
Resource Conservation and Recovery Act Information system
Toxics Release Inventory

SPILLS:

Map ID
Direction
Distance
Distance (ft.)
Elevation Site

MAP FINDINGS

Database(s) EDR ID Number
EPA ID Number

HONEYWELL INTERNATIONAL INC. (Continued)

1000248676

Spill Number: 0311385 Region of Spill: 9
Tank Number: Not reported Tank Size: Not reported
Test Method: Not reported Leak Rate: Not reported
Spill Date: 01/08/2004 Reported to Dept: Not reported
ID: 34831
Date Call Received: 01/08/2004
Region Close Date: 01/15/2004
Material Spilled 1 METHYL-TERT-BUTYL ETHER (MTBE) Amount Spilled 1 : 43 lbs.
Material Spilled 2 MTBE (METHYL-TERT-BUTYL ETHER) Amount Spilled 2 : 43 lbs.
Spill Cause: AIR Resource Affected: AIR
Water Affected: Not reported Spill Source: OTHER COMM/INDUSTRIAL
This is the most recent NY SPILLS record for this site.

Click this hyperlink while viewing on your computer to access additional NY SPILLS detail in the EDR Site Report.

CBS AST:

CBS Number: 9-000351 Telephone: (716) 827-6200
Owner: ALLIED SIGNAL CORP. INC.
101 COLUMBIA ROAD
MORRISTOWN, NJ 07962
(201) 455-2000
Facility Status: Active
Total Tanks: 0
Tank Status: 0
Tank Error Status: No Missing Data
Tank Location: Aboveground
Install Date: 04/94
Capacity (Gal): 1000
Tank Type: Steel/carbon steel
Substance: Single Hazardous Substance on DEC List
Extnl Protection: None/Painted/Asphalt Coating
Intnl Protection: None
Tank Containment: None/Diking
Pipe Type: STEEL/IRON Pipe Location: Aboveground
Pipe Internal: None
Pipe External: None/None
Pipe Containment: None/None Haz Percent: 45
Leak Detection: None/None
Overfill Protection: 0/0
Chemical: Potassium hydroxide
Tank Closed: 12/99
PBS Number: Not reported SWIS Code: 1402
Federal ID: Not reported
MOSF Number: Not reported CAS Number: 1310583
SPDES Number: Not reported ICS Number: Not reported
Facility Type: Other
Operator: RAYMOND L. STARK
Emergency Contact: JAY HOESTERMANN
Certified Date: 02/27/1998 Facility Town: BUFFALO (C)
Owner type: Corporate/Commercial Emergency Phone: (716) 827-6318
Owner Sub Type: Not reported Expiration Date: 05/13/2000
Mail Name: ALLIED SIGNAL INC
Mail Contact: JAY HOESTERMANN
BUFFALO RESEARCH LABORATORY
20 PEABODY STREET
BUFFALO, NY 14210
Mail Phone: (716) 827-6318

Map ID
Direction
Distance
Distance (ft.)
Elevation

MAP FINDINGS

HONEYWELL INTERNATIONAL INC. (Continued)

EDR ID Number
EPA ID Number

Database(s)

1000248676

Tank Secret: False
Last Test: Not reported
Pipe Flag: False
Renew Date: Not reported
Is it There: False
Owner Status: F
Certificate Needs to be Printed: False
Fiscal Amt for Registration Fee Correct: True
Renewal Has Been Printed for Facility: True
Total Capacity of All Active Tanks(gal): No
Unique Tank Id Number: HT-1
Date Pre-Printed Renewal App Form Was Last Printed:

Date Entered: 05/09/1994 13:11:22
Due Date: Not reported
Owner Mark: 1
Date Expired: Not reported
Is Updated: False

02/02/1998

CBS Number: 9-000351
Owner: ALLIED SIGNAL CORP. INC.
101 COLUMBIA ROAD
MORRISTOWN, NJ 07962
(201) 455-2000

Telephone: (716) 827-6200

Facility Status: Active
Total Tanks: 0
Tank Status: 0
Tank Error Status: No Missing Data
Tank Location: Aboveground
Install Date: 04/94
Capacity (Gal): 1000
Tank Type: Steel/carbon steel
Substance: Single Hazardous Substance on DEC List
Extrnl Protection: None/Painted/Asphalt Coating
Intrnl Protection: None
Tank Containment: None/Diking
Pipe Type: STEEL/IRON
Pipe Internal: None
Pipe External: None/None
Pipe Containment: None/None
Leak Detection: None/None
Overfill Protection: 0/0
Chemical: Potassium hydroxide
Tank Closed: 12/99
PBS Number: Not reported
Federal ID: Not reported
MOSF Number: Not reported
SPDES Number: Not reported
Facility Type: Other
Operator: RAYMOND L. STARK
Emrgncy Contact: JAY HOESTERMANN
Certified Date: 02/27/1998
Owner type: Corporate/Commercial
Owner Sub Type: Not reported
Mail Name: ALLIED SIGNAL INC
Mail Contact: JAY HOESTERMANN
BUFFALO RESEARCH LABORATORY
20 PEABODY STREET
BUFFALO, NY 14210

Pipe Location: Aboveground

Haz Percent: 45

SWIS Code: 1402

CAS Number: 1310583

ICS Number: Not reported

Facility Town: BUFFALO (C)

Emrgncy Phone: (716) 827-6318

Expiration Date: 05/13/2000

Mail Phone: (716) 827-6318

Tank Secret: False
Last Test: Not reported
Pipe Flag: False

Date Entered: 05/09/1994 13:11:30
Due Date: Not reported
Owner Mark: 1

Map ID
Direction
Distance
Distance (ft.)
Elevation

MAP FINDINGS

HONEYWELL INTERNATIONAL INC. (Continued)

EDR ID Number
EPA ID Number

Database(s)

1000248676

Renew Date:	Not reported	Date Expired:	Not reported
Is it There:	False	Is Updated:	False
Owner Status:	F		
Certificate Needs to be Printed:	False		
Fiscal Amt for Registration Fee Correct:	True		
Renewal Has Been Printed for Facility:	True		
Total Capacity of All Active Tanks(gal):	No		
Unique Tank Id Number:	HT-2		
Date Pre-Printed Renewal App Form Was Last Printed:	02/02/1998		
CBS Number:	9-000351	Telephone:	(716) 827-6200
Owner:	ALLIED SIGNAL CORP. INC. 101 COLUMBIA ROAD MORRISTOWN, NJ 07962 (201) 455-2000		
Facility Status:	Active		
Total Tanks:	0		
Tank Status:	0		
Tank Error Status:	No Missing Data		
Tank Location:	Aboveground		
Install Date:	04/94		
Capacity (Gal):	1000		
Tank Type:	Steel/carbon steel		
Substance:	Single Hazardous Substance on DEC List		
Extntl Protection:	None/Painted/Asphalt Coating		
Intntl Protection:	None		
Tank Containment:	None/Diking		
Pipe Type:	STEEL/IRON	Pipe Location:	Aboveground
Pipe Internal:	None		
Pipe External:	None/None		
Pipe Containment:	None/None	Haz Percent:	45
Leak Detection:	None/None		
Overfill Protection:	0/0		
Chemical:	Potassium hydroxide		
Tank Closed:	12/99		
PBS Number:	Not reported	SWIS Code:	1402
Federal ID:	Not reported		
MOSF Number:	Not reported	CAS Number:	1310583
SPDES Number:	Not reported	ICS Number:	Not reported
Facility Type:	Other		
Operator:	RAYMOND L. STARK	Facility Town:	BUFFALO (C)
Emrgncy Contact:	JAY HOESTERMANN	Emrgncy Phone:	(716) 827-6318
Certified Date:	02/27/1998	Expiration Date:	05/13/2000
Owner type:	Corporate/Commercial		
Owner Sub Type:	Not reported		
Mail Name:	ALLIED SIGNAL INC		
Mail Contact:	JAY HOESTERMANN BUFFALO RESEARCH LABORATORY 20 PEABODY STREET BUFFALO, NY 14210		
Mail Phone:	(716) 827-6318		
Tank Secret:	False	Date Entered:	05/09/1994 13:11:35
Last Test:	Not reported	Due Date:	Not reported
Pipe Flag:	False	Owner Mark:	1
Renew Date:	Not reported	Date Expired:	Not reported
Is it There:	False	Is Updated:	False
Owner Status:	F		

Map ID
Direction
Distance
Distance (ft.)
Elevation

MAP FINDINGS

HONEYWELL INTERNATIONAL INC. (Continued)

EDR ID Number
EPA ID Number

Database(s)

1000248676

Certificate Needs to be Printed: False
Fiscal Amt for Registration Fee Correct: True
Renewal Has Been Printed for Facility: True
Total Capacity of All Active Tanks(gal): No
Unique Tank Id Number: HT-3
Date Pre-Printed Renewal App Form Was Last Printed: 02/02/1998

CBS Number: 9-000351 Telephone: (716) 827-6200
Owner: ALLIED SIGNAL CORP. INC.
101 COLUMBIA ROAD
MORRISTOWN, NJ 07962
(201) 455-2000
Facility Status: Active
Total Tanks: 0
Tank Status: 0
Tank Error Status: No Missing Data
Tank Location: Aboveground
Install Date: 04/94
Capacity (Gal): 1000
Tank Type: Steel/carbon steel
Substance: Single Hazardous Substance on DEC List
Extnl Protection: None/Painted/Asphalt Coating
Intrnl Protection: None
Tank Containment: None/Diking
Pipe Type: STEEL/IRON Pipe Location: Aboveground
Pipe Internal: None
Pipe External: None/None
Pipe Containment: None/None Haz Percent: 45
Leak Detection: None/None
Overfill Protection: 0/0
Chemical: Potassium hydroxide
Tank Closed: 12/99
PBS Number: Not reported SWIS Code: 1402
Federal ID: Not reported
MOSF Number: Not reported CAS Number: 1310583
SPDES Number: Not reported ICS Number: Not reported
Facility Type: Other
Operator: RAYMOND L. STARK
Emergency Contact: JAY HOESTERMANN
Certified Date: 02/27/1998
Owner type: Corporate/Commercial
Owner Sub Type: Not reported
Facility Town: BUFFALO (C)
Mail Name: ALLIED SIGNAL INC
Emergency Phone: (716) 827-6318
Mail Contact: JAY HOESTERMANN
Expiration Date: 05/13/2000
BUFFALO RESEARCH LABORATORY
20 PEABODY STREET
BUFFALO, NY 14210
Mail Phone: (716) 827-6318
Tank Secret: False
Last Test: Not reported
Pipe Flag: False
Renew Date: Not reported
Is it There: False
Owner Status: F
Date Entered: 05/09/1994 13:11:40
Due Date: Not reported
Owner Mark: 1
Date Expired: Not reported
Is Updated: False
Certificate Needs to be Printed: False
Fiscal Amt for Registration Fee Correct: True
Renewal Has Been Printed for Facility: True

Map ID
Direction
Distance
Distance (ft.)
Elevation

MAP FINDINGS

HONEYWELL INTERNATIONAL INC. (Continued)

EDR ID Number
EPA ID Number

Database(s)

1000248676

Total Capacity of All Active Tanks(gal): No
Unique Tank Id Number: HT-4
Date Pre-Printed Renewal App Form Was Last Printed: 02/02/1998

This is the most recent NY CBS AST data for this site.

Click this hyperlink while viewing on your computer to access
2 additional NY CBS AST record(s) in the EDR Site Report.

LTANKS:

Spill Number:	0205055	Region of Spill:	9
Tank Number:	Not reported	Tank Size :	Not reported
Test Method:	Not reported	Leak Rate:	Not reported
Spill Date:	08/12/2002	Reported to Dept:	Not reported
ID:	10534	Date Call Received:	08/13/2002
Material Spilled 1:	ACETONE	Amount Spilled 1 :	5 Gal.
Material Spilled 2:	2-PROPANONE	Amount Spilled 2 :	5 Gal.
Region Close Dt:	10/01/2002		
Resource Affected:	ON LAND		
Spill Cause:	TANK FAILURE		
Water Affected:	Not reported	Spill Source:	OTHER COMM/INDUSTRIAL

103
SW
1/2-1
4896 ft.

LEHIGH VALLEY RR
TIFFT STREET
BUFFALO, NY 14211

RCRIS-SQG 1000230818
SHWS NYD000513945
FINDS
SWF/LF
CERC-NFRAP
HSWDS

Relative:
Lower

Actual:
580 ft.

CERCLIS-NFRAP Classification Data:

Site Incident Category: Not reported
Non NPL Code: NFRAP
Ownership Status: Other
Site Description: ENTER AS A NEW SITE; PWSI WILL BE THE PHASE II (THE SAME DOCUMENT)
STATE ID # 915071
Federal Facility: Not a Federal Facility
NPL Status: Not on the NPL

CERCLIS-NFRAP Assessment History:

Assessment:	DISCOVERY	Completed:	08/01/1982
Assessment:	HRS PACKAGE	Completed:	08/01/1982
Assessment:	PRELIMINARY ASSESSMENT	Completed:	05/01/1983
Assessment:	SITE INSPECTION	Completed:	02/14/1991
Assessment:	ARCHIVE SITE	Completed:	02/14/1991

CERCLIS-NFRAP Alias Name(s):

TIFFT FARM PRESERVE LF
TIFFT ST/LEHIGH VALLEY RR (OLD NAME)
TIFFT ST/LEHIGH VALLEY RR (OLD NAME)

RCRIS:

Owner: LEIGH VALLEY RAILROAD CO
(513) 574-6600
EPA ID: NYD000513945
Contact: Not reported
Classification: Small Quantity Generator
TSDF Activities: Not reported

Map ID
Direction
Distance
Distance (ft.)
Elevation

MAP FINDINGS

Database(s)
EDR ID Number
EPA ID Number

LEHIGH VALLEY RR (Continued)

1000230818

Violation Status: No violations found

NY MANIFEST

[Click this hyperlink](#) while viewing on your computer to access additional NY MANIFEST detail in the EDR Site Report.

FINDS:

Other Pertinent Environmental Activity Identified at Site:
Resource Conservation and Recovery Act information system

SHWS:

EPA ID: Not reported
Region: 9
Acres: 5 Acres
Legal Action Type: Dump
Facility ID Number: 915071
Soil Type: Clay with interbedded silt and sand.
Lat/Long: 42 50' 52" / 78 50' 52"
Current Owner Name: Lehigh Valley Railroad
Current Owner Address: 415 Brighton Street
Bethlehem, PA 18015
Owner During Disposal: Lehigh Valley Railroad
Operator During Disposal: Booth Oil Company
Stated Operator Address: 76 Robinson Street
State Operator City: North Tonawanda
State Operator State: NY
Haz Waste Disposal Period: From: 1977 To: 1982
Confirmed Haz Waste Qty: Waste oil mixed with chlorinated volatile: 1,000 gallons estimated
Analytical Data Available: Groundwater, Surface Water, Soil, Sediment
Applicable Standards Exceeded: Groundwater, Surface Water
Depth Groundwater: Range: 1 to 10 feet
Legal Action Type: Not reported
Facility Status: Not reported
Remedial Action: Not reported
Nature Of Action: Not reported
Site Description: The Lehigh Valley Railroad site is approximately a five acre site located north of Tift Street, and adjacent to the eastern boundary of the Tift Farm Nature Preserve. Two 100,000 gallon, 24 ft. diameter above ground storage tanks formerly located on this property were used to store waste oil mixed with chlorinated volatile organic compounds. A spill release from one of the tanks was observed by representatives of the Erie County Department of Environment and Planning in 1981 and reported to have involved 1,000 gallons of waste. The site was recommended for further investigation. Investigations completed in 1990 and in 1991 confirmed the presence of chlorinated organic compounds inside the tank, in the on-site soils and in the groundwater. In October 1991, the Lehigh Valley Railroad removed the tank contents as RCRA F001 hazardous waste and scrapped the piping and tanks. In April 1993, Lehigh Valley Railroad completed a site investigation and found that low-level contamination remains in the soils and groundwater. It has been determined that unrestricted site use would not be appropriate due to the presence of residual contamination on the site. Any change in land use from industrial to recreational or residential, must take into account the residual contamination and allow for appropriate measures to be taken relative to the intended new use. In a related matter, the NYSDOT encountered a pocket of waste materials in 1996 while constructing a wetland area west of the Railroad and north of Tift Street. The wastes contained elevated levels of chlorobenzenes,

Map ID
Direction
Distance
Distance (ft.)
Elevation Site

MAP FINDINGS

EDR ID Number
EPA ID Number
Database(s)

LEHIGH VALLEY RR (Continued)

1000230818

chloroanilines, nitroanilines and PAHs and was determined to be hazardous by definition. The wastes were removed to mitigate threats to the nearby Tift Farm Nature Preserve (a regulated wetland). Monitoring well installation is complete and future assessment is necessary. A supplemental investigation identified additional material that requires removal. It is anticipated that this will be complete by summer 2003.

Environmental Problems Assessment: Residual hazardous waste remains on-site. The waste material found during 1996, which threatens the regulated wetlands and nature preserve to the west will require remediation.

Health Problems Assessment: The removal of hazardous waste and some soils has occurred, however, stained and oil-soaked soils still remain on-site. Therefore, the potential for exposure by direct contact with contaminated soil or inhalation of contaminated windborne particulates exists. Exposures via drinking water are not expected because public water is supplied to the area.

LF:

Secondary Addr : Not reported
Phone Number : 0
Owner Type : Not reported
Owner Address : Not reported
Not reported
Not reported
Owner Email : Not reported
Contact Name : Not reported
Contact Address : Not reported
Not reported
Not reported
Contact Email : Not reported
Activity Desc : Landfill - mixed solid waste
Activity Number : 15S85
Active : No
North Coordinate : Not reported
Regulatory Status : None
Waste Type : Not reported
Authorization # : None
Expiration Date : Not reported
Region Code : 9
Owner Name : Not reported
Owner Phone : Not reported
Contact Phone : Not reported
Accuracy Code : Not reported
East Coordinate : Not reported
Authorization Date : Not reported

NY HSWDS:

Facility ID: HS9036
Facility Status: Unknown
Owner Type: Puplic
Owner: Lehigh Valley RR Co.
Owner Address: 415 Brighton Street
Bethlehem PA 18015
Owner Phone: Unknown
Operator Type: Puplic
Operator: Same
Operator Address: Same
Operator Phone: Same
Registry: D
Registry Site ID: 915071
Quadrangle: Unknown
Acres: 100.00
Operator Date: 1975
Completed: Phase 2
Region: 9
RCRA Permitted: Unknown
Lat/Long: Unknown / Unknown
Close Date: 1984
Active: No
Volatile Organic Compounds Disposed: No
Semi Volatile Organic Compounds Disposed: Yes
EPA ID: NYD000513945

Map ID
Direction
Distance
Distance (ft.)
Elevation Site

MAP FINDINGS

Database(s) EDR ID Number
EPA ID Number

LEHIGH VALLEY RR (Continued)

1000230818

PCB's Disposed: Yes
Pesticides Disposed: Yes
Metals Disposed: Yes
Asbestos Disposed: No
Analytical Info Exists for Air: Not reported
Analytical Info Exists for Ground: Groundwater
Analytical Info Exists for Surface: Surface Water
Analytical Info Exists for Sediments: Sediment
Analytical Info Exists for Surface Soil: Surface Soil
Analytical Info Exists for Substance: Not reported
Analytical Info Exists for Waste: Waste
Analytical Info Exists for Leachate: Not reported
Analytical Info Exists for EP Toxicity: EPTox
Analytical Info Exists for TCLP: Not reported
Site Poses Threat to Environment/Public Health: E/P
Surface Water Contamination: Yes
Surface Water Body Class: Unknown
Groundwater Contamination: No
Groundwater Classification: Unknown
Drinking Water Contamination: No
Drinking Water Supply is Active: Unknown
Any Known Fish or Wildlife: No
Hazardous Exposure: Yes
Site Has Controlled Access: No
Ambient Air Contamination: No
Direct Contact: Yes
EPA Hazardous Ranking System Score: Unknown
Agencies: ERIE COUNTY DEP, NYSDEC, NYSDOH
Air: Not reported
Building: Not reported
Site Description: THE SITE IS THE DELISTED PORTION OF THE LEHIGH VALLEY RR REGISTRY SITE. IT WAS OPERATED AS A RAILROAD YARD UNTIL 1976. ACID SLUDGE, FOUNDRY SAND, DRUMS OF GRANULAR SOLIDS, SLAG, BLAST FURNACE MATERIALS, AND MISCELLANEOUS DEBRIS WERE DISPOSED OF OFFSITE. THE SITE WAS AT ONE TIME A RAILROAD YARD. ABOVEGROUND FUEL TANKS WERE ON SITE. AN OIL SPILL OCCURRED IN 1981 AND LEFT THE GROUNDWATER TO BE CONTAMINATED WITH VOC S.
Drink: Not reported
Eptox: Not reported
Fish: Not reported
Ground: CONTRAVENTION OF STANDARDS IN LEAD @ 5,500PPM, PHENOLS @ 53 PPM, PAH S @ 40,000PPM, IRON @ 211,000 UG/L (STD 300), CALCIUM @ 229,000UG/L, MANGANESE @ 4,610UG/L (STD 300).
2 FT BELOW THE SURFACE, FLOWING WEST
Hazardous Threat: WASTE OIL CONTAMINATED WITH TRICHLOROETHANE, STILL BOTTOMS, AND OTHER CHLORINATED SOLVENTS COPPER (7440-50-8), ZINC (7440-66-6), LEAD (7439-92-1), CADMIUM (7440-43-9), ARSENIC (7440-38-2), SILVER (7440-22-4), 4,4 DDD (72-54-8), AROCLOR 1260 (11096-82-5), AROCHOR 1248 (12672-29-6), PHENANTHRENE (85-01-8), FLUORENE (86-73-7), ACENAPHTHENE (83-32-9), PYRENE (129-00-0)
THE ABOVEGROUND STORAGE TANKS CONTAINED ELEVATED LEVELS OF VOC S. THE CONTAMINATED SURFACE AND GROUNDWATER MAY IMPACT THE ADJACENT TIFTT FARM CATTAIL MARSH. GROUNDWATER IS NOT USED AS A DRINKING WATER SOURCE IN THE VICINITY OF THE SITE.
Leachate: Not reported
Preparer: JULIE WELCH/JOHN SWARTWOUT NYSDEC ENVENGRTech2 JULY 15, 1994
Sediment: IN MG/KG. ALUMINUM 20,950, CALCIUM 35,100, IRON 44,100, MAGNESIUM 12,400, POTASSIUM 3,770.

Map ID
Direction
Distance
Distance (ft.)
Elevation

MAP FINDINGS

LEHIGH VALLEY RR (Continued)

EDR ID Number
EPA ID Number

Database(s)

1000230818

Soil: Not reported
Surface: THE SITE HAS SMALL PONDS ON SITE, ONE BEING LAKE KRISTY, WEST OF THE SITE. THE BUFFALO RIVER LIES ADJACENT TO THE SITE ON THE NORTH.
Status: Not reported
Surface Soil: IN UG/KG. ARSENIC 71.0, CADMIUM 4.8, COBALT 192.0, COPPER 10,980.0, LEAD 280.0, MAGNESIUM 9,260.0, MANGANESE 6,600.0, SILVER 9.3, ZINC 2,260.0
Surface: ALUMINUM @ 320UG/L (STD 100), IRON @ 1,510UG/L (STD 300), MANGANESE 355 UG/L (STD 300)
TCLP: Not reported
Waste: DRUM SAMPLE-(IN UG/KG) ALUMINUM 2,750, BARIUM 193.0, CALCIUM 5,680.0, CHROMIUM 492.0, COPPER 981.0, IRON 456,000.0, MAGNESIUM 1,130.0, MANGANESE 2,502.0

ORPHAN SUMMARY

City	EDR ID	Site Name	Site Address	Zip	Database(s)
BUFFALO	S108126113	TOXIC WASTE SITE	ABBY ST (HICKORY WOODS)		NY Spills
BUFFALO	S106016599	STEEL FIELDS	ABBY ST / RT 5		NY Spills
BUFFALO	S106018435	EXXON PIPELINE	ARCHER / BAILEY AVE		NY Spills
BUFFALO	S106018461	EXXON/MOBIL PIPELINE	ARCHER / BAILEY		NY Spills
BUFFALO	1000184589	HOUDAILLE-MANZEL DIVISION SITE	BABCOCK ST	14210	RCRIS-SQG, FINDS
BUFFALO	S102174310	BABCOCK ST. SEWER OVERFLOW	BABCOCK STREET		NY Spills
BUFFALO	S102176353	BABCOCK ST. OVERFLOW	BABCOCK STREET		NY Spills
BUFFALO	S102176430	MOBIL OIL	BABCOCK STREET		NY Spills
BUFFALO	S102176976	BABCOCK ST OVERFLOW	BABCOCK STREET		NY Spills
BUFFALO	S102177027	MOBIL OIL CORP	BABCOCK STREET		NY Spills
BUFFALO	S104952911	NIAGARA MOHAWK POLE #399	BABCOCK STREET		NY Spills
BUFFALO	S106018075	BABCOCK BUS GARAGE	721 BABCOCK ST.		NY Spills
BUFFALO	S103826830	NYS DOT PROJECT/RAILROAD	BABCOCK STREET		NY Spills
BUFFALO	S103483549	NYS DOT PROJECT/RETAIN WAL	BABCOCK STREET		NY Spills
BUFFALO	S103483552	NYS DOT PROJECT/SOFTBALL	BABCOCK STREET		NY Spills
BUFFALO	S103483580	NYS DOT PROJECT/PUMP AREA	BABCOCK STREET		NY Spills
BUFFALO	S102174491	BUFFALO RIVER	BABCOCK STREET		NY Spills
BUFFALO	S104653037	HENNEPIN PARK OIL	BAILEY AVENUE		NY Spills
BUFFALO	S103483945	OIL IN HENNEPIN PARK	BAILEY AVENUE		NY Spills
BUFFALO	S102245142	BUS SPILL ON ROAD SIDE	BAILEY / CLOVERBANK		NY Spills
BUFFALO	S102178734	FOUR STAR MOTOR SALES	BAILEY AVENUE		NY Spills
BUFFALO	S102179563	NOCO ENERGY - BAILEY	BAILEY / BERWIN		NY Spills
BUFFALO	S102174662	JJ JUNKYARD	BAILEY AVENUE		NY Spills
BUFFALO	S102174705	BUFFALO RIVER	BAILEY AVENUE BRIDGE		NY Spills
BUFFALO	S103583098	CONRAIL - FRONTIER YARD	BAILEY AVENUE		NY Spills
BUFFALO	S102174800	NIAGARA MOHAWK TRANSFORME	BEACON ROAD		NY Spills
BUFFALO	S102179192	BUFFALO RIVER DISCHARGE	BERTHA STREET		NY Spills
BUFFALO	S104279123	MARTIN LUTHER KING PARK	BEST ST / HUMBOLDT PRKWY		LTANKS
BUFFALO	S104192778	MODERN DISPOSAL TRUCK	BEST AT ROUTE 33 EB RAMP		NY Spills
BUFFALO	S102177872	MARTELLANO BOAT	BOGUART LIVERY RAMP		NY Spills
BUFFALO	S105842493	BROADWAY GARAGE	BROADWAY ROAD		SWF/LF
BUFFALO	89129490	BUFFALO SWITCHING YARD MILEPOST: 0	BUFFALO SWITCHING YARD MILEPOS		ERNS
BUFFALO	U003400024	SAFETY-KLEEN CORP	BUFFALO OIL RECOVERY FACILITY	14210	AST
BUFFALO	S102174801	SHEEN ON BUFFALO RIVER	BUFFALO RIVER		NY Spills
BUFFALO	S102179410	BUFFALO RIVER/ CROSSROADS	BUFFALO RIVER AT CROSSROA		NY Spills
BUFFALO	S102175180	TENNESSEE EASTMAN KODAK	BUFFALO CREEK YARD		NY Spills
BUFFALO	S102175447	CSX TRANSPORTATION	BUFFALO CREEK TRAIN YARD		NY Spills
BUFFALO	S103035982	TRUCK OCCIDENTAL CHEMICAL	4700 BUFFALO AVENUE		NY Spills
BUFFALO	S102402938	OCCIDENTAL CHEMICAL N-23	4700 BUFFALO AVENUE		NY Spills
BUFFALO	S103582029	BUFFALO STATE COLLEGE	BUFFALO STATE COLLEGE		NY Spills
BUFFALO	S102174044	BOAT SUNK BUFFALO HARBOR	BUFFALO HARBOR - ROUTE 5		NY Spills
BUFFALO	S104195674	ROSWELL PARK CANCER INST	CARLTON STREET		NY Spills
BUFFALO	S102179455	CAZENOVIA PARK	CAZENOVIA STREET AT PARK		NY Spills

ORPHAN SUMMARY

City	EDR ID	Site Name	Site Address	Zip	Database(s)
BUFFALO	S102177247	BARGE BUFFALO RIVER	CHILDS STREET, BUFFALO R.		NY Spills
BUFFALO	S103036175	FIRE ENGINE #13 FIRE DEPT	COURT / STATE STREETS		NY Spills
BUFFALO	S103562950	DELAWARE PARK LAKE	DELAWARE PARK LAKE		NY Spills
BUFFALO	S102176760	FISH KILL	DELAWARE PARK LAKE		NY Spills
BUFFALO	S102178217	BUFFALO NAVAL SERV. PARK	ERIE STREET (ERIE BASIN)		NY Spills
BUFFALO	S108126649	PARK ENTRANCE	FOOT OF PORTER AVE.		NY Spills
BUFFALO	S102178824	CONRAIL FRONTIER+BAILEY	FRONTIER YARD AT BAILEY		NY Spills
BUFFALO	S102177396	TRUCK SPILLAGE ON KIMMEL	KIMMEL AVENUE		NY Spills
BUFFALO	8719731	LASALLE PARK BOAT RAMP	LASALLE PARK BOAT RAMP		ERNS
BUFFALO	S106001322	ABANDONED BLACK DRUM	LASALLE PARK NEAR DOCK		NY Spills
BUFFALO	S103274508	DUMPING AT NAVAL PARK	MAIN STREET		NY Spills
BUFFALO	S102176637	NAVAL PARK	MAIN STREET		NY Spills
BUFFALO	S103569874	CANISTERS - NAVAL PARK	MAIN STREET		NY Spills
BUFFALO	S102175713	BUFFALO RIVER	MARINA BUFFALO RIVER		NY Spills
BUFFALO	S105775537	HANNA FURNACE - FOR. RR YARD SUBPA	1/4 MILE EAST OF US RTE. 5 /	14220	VCP
BUFFALO	S104507083	NATIONAL RECYCLING TRUCK	1180 NB AT ROUTE 198		NY Spills
BUFFALO	89133705	NEAR SOUTH PARK STREET BRIDGE	NEAR SOUTH PARK STREET BRIDGE		ERNS
BUFFALO	98434677	NEAREST PLACE IS NAVAL PARK NO ADD	NEAREST PLACE IS NAVAL PARK NO		ERNS
BUFFALO	1000553261	NYS THRUWAY AUTH - BIN 5512279	NEW YORK CENTRAL RR & PERRY ST	14210	RCRIS-SQG, FINDS
BUFFALO	S102174843	LASALLE PARK BOAT LAUNCH	NIAGARA ST NIAGARA RIVER		NY Spills
BUFFALO	S102177361	AT-6 AIRCRAFT	NIAGARA RIVER - ROUTE 5		NY Spills
BUFFALO	1007205657	BELL ATLANTIC-NY	1176 SOUTH PARK ROAD		RCRIS-SQG
BUFFALO	S102176919	OIL SLICK, BUFFALO RIVER	SOUTH PARK LIFT BRIDGE		NY Spills
BUFFALO	S102177360	NERVE GAS BOTTLE	SOUTH PARK LAKE		NY Spills
BUFFALO	S104651937	EDDIE DAWSON PARK	ROETZER OFF GENESEE		NY Spills
BUFFALO	S106003037	BUFFALO AIRPORT	RT.33		NY Spills
BUFFALO	S104821307	SCHILLER PARK	SATTLER AVENUE		LTANKS
BUFFALO	S102174090	SCAJAQUADA CREEK	SCAJAQUADA EXPRY - RT 198		NY Spills
BUFFALO	S102176216	OIL ALONG RAILROAD	SHOSHONE PARK		NY Spills

EPA Waste Codes Addendum

Code	Description
D001	IGNITABLE HAZARDOUS WASTES ARE THOSE WASTES WHICH HAVE A FLASHPOINT OF LESS THAN 140 DEGREES FAHRENHEIT AS DETERMINED BY A PENSKEY-MARTENS CLOSED CUP FLASH POINT TESTER. ANOTHER METHOD OF DETERMINING THE FLASH POINT OF A WASTE IS TO REVIEW THE MATERIAL SAFETY DATA SHEET, WHICH CAN BE OBTAINED FROM THE MANUFACTURER OR DISTRIBUTOR OF THE MATERIAL. LACQUER THINNER IS AN EXAMPLE OF A COMMONLY USED SOLVENT WHICH WOULD BE CONSIDERED AS IGNITABLE HAZARDOUS WASTE.
D002	A WASTE WHICH HAS A PH OF LESS THAN 2 OR GREATER THAN 12.5 IS CONSIDERED TO BE A CORROSIVE HAZARDOUS WASTE. SODIUM HYDROXIDE, A CAUSTIC SOLUTION WITH A HIGH PH, IS OFTEN USED BY INDUSTRIES TO CLEAN OR DEGREASE PARTS. HYDROCHLORIC ACID, A SOLUTION WITH A LOW PH, IS USED BY MANY INDUSTRIES TO CLEAN METAL PARTS PRIOR TO PAINTING. WHEN THESE CAUSTIC OR ACID SOLUTIONS BECOME CONTAMINATED AND MUST BE DISPOSED, THE WASTE WOULD BE A CORROSIVE HAZARDOUS WASTE.
D003	A MATERIAL IS CONSIDERED TO BE A REACTIVE HAZARDOUS WASTE IF IT IS NORMALLY UNSTABLE, REACTS VIOLENTLY WITH WATER, GENERATES TOXIC GASES WHEN EXPOSED TO WATER OR CORROSIVE MATERIALS, OR IF IT IS CAPABLE OF DETONATION OR EXPLOSION WHEN EXPOSED TO HEAT OR A FLAME. ONE EXAMPLE OF SUCH WASTE WOULD BY WASTE GUNPOWDER.
D004	ARSENIC
D007	CHROMIUM
D018	BENZENE
D027	1,4-DICHLOROBENZENE
D035	METHYL ETHYL KETONE
F001	THE FOLLOWING SPENT HALOGENATED SOLVENTS USED IN DEGREASING: TETRACHLOROETHYLENE, TRICHLOROETHYLENE, METHYLENE CHLORIDE, 1,1,1-TRICHLOROETHANE, CARBON TETRACHLORIDE, AND CHLORINATED FLUOROCARBONS; ALL SPENT SOLVENT MIXTURES/BLENDS USED IN DEGREASING CONTAINING, BEFORE USE, A TOTAL OF TEN PERCENT OR MORE (BY VOLUME) OF ONE OR MORE OF THE ABOVE HALOGENATED SOLVENTS OR THOSE SOLVENTS LISTED IN F002, F004, AND F005, AND STILL BOTTOMS FROM THE RECOVERY OF THESE SPENT SOLVENTS AND SPENT SOLVENT MIXTURES.
F002	THE FOLLOWING SPENT HALOGENATED SOLVENTS: TETRACHLOROETHYLENE, METHYLENE CHLORIDE, TRICHLOROETHYLENE, 1,1,1-TRICHLOROETHANE, CHLOROBENZENE, 1,1,2-TRICHLORO-1,2,2-TRIFLUOROETHANE, ORTHO-DICHLOROBENZENE, TRICHLOROFLUOROMETHANE, AND 1,1,2-TRICHLOROETHANE; ALL SPENT SOLVENT MIXTURES/BLENDS CONTAINING, BEFORE USE, A TOTAL OF TEN PERCENT OR MORE (BY VOLUME) OF ONE OR MORE OF THE ABOVE HALOGENATED SOLVENTS OR THOSE LISTED IN F001, F004, OR F005, AND STILL BOTTOMS FROM THE RECOVERY OF THESE SPENT SOLVENTS AND SPENT SOLVENT MIXTURES.
F003	THE FOLLOWING SPENT NON-HALOGENATED SOLVENTS: XYLENE, ACETONE, ETHYL ACETATE, ETHYL BENZENE, ETHYL ETHER, METHYL ISOBUTYL KETONE, N-BUTYL

EPA Waste Codes Addendum

Code	Description
	ALCOHOL, CYCLOHEXANONE, AND METHANOL; ALL SPENT SOLVENT MIXTURES/BLENDS CONTAINING, BEFORE USE, ONLY THE ABOVE SPENT NON-HALOGENATED SOLVENTS; AND ALL SPENT SOLVENT MIXTURES/BLENDS CONTAINING, BEFORE USE, ONE OR MORE OF THE ABOVE NON-HALOGENATED SOLVENTS, AND, A TOTAL OF TEN PERCENT OR MORE (BY VOLUME) OF ONE OR MORE OF THOSE SOLVENTS LISTED IN F001, F002, F004, AND F005, AND STILL BOTTOMS FROM THE RECOVERY OF THESE SPENT SOLVENTS AND SPENT SOLVENT MIXTURES.
F005	THE FOLLOWING SPENT NON-HALOGENATED SOLVENTS: TOLUENE, METHYL ETHYL KETONE, CARBON DISULFIDE, ISOBUTANOL, PYRIDINE, BENZENE, 2-ETHOXYETHANOL, AND 2-NITROPROPANE; ALL SPENT SOLVENT MIXTURES/BLENDS CONTAINING, BEFORE USE, A TOTAL OF TEN PERCENT OR MORE (BY VOLUME) OF ONE OR MORE OF THE ABOVE NON-HALOGENATED SOLVENTS OR THOSE SOLVENTS LISTED IN F001, F002, OR F004; AND STILL BOTTOMS FROM THE RECOVERY OF THESE SPENT SOLVENTS AND SPENT SOLVENT MIXTURES.
U012	ANILINE (I,T)
U012	BENZENAMINE (I,T)
U055	BENZENE, (1-METHYLETHYL)- (I)
U055	CUMENE (I)
U080	METHANE, DICHLORO-
U080	METHYLENE CHLORIDE

GOVERNMENT RECORDS SEARCHED / DATA CURRENCY TRACKING

To maintain currency of the following federal and state databases, EDR contacts the appropriate governmental agency on a monthly or quarterly basis, as required.

Elapsed ASTM days: Provides confirmation that this EDR report meets or exceeds the 90-day updating requirement of the ASTM standard

FEDERAL ASTM STANDARD RECORDS

NPL: National Priority List

Source: EPA

Telephone: N/A

National Priorities List (Superfund). The NPL is a subset of CERCLIS and identifies over 1,200 sites for priority cleanup under the Superfund Program. NPL sites may encompass relatively large areas. As such, EDR provides polygon coverage for over 1,000 NPL site boundaries produced by EPA's Environmental Photographic Interpretation Center (EPIC) and regional EPA offices.

Date of Government Version: 04/27/04

Date Made Active at EDR: 05/21/04

Database Release Frequency: Semi-Annually

Date of Data Arrival at EDR: 05/04/04

Elapsed ASTM days: 17

Date of Last EDR Contact: 05/04/04

NPL Site Boundaries

Sources:

EPA's Environmental Photographic Interpretation Center (EPIC)

Telephone: 202-564-7333

EPA Region 1

Telephone 617-918-1143

EPA Region 3

Telephone 215-814-5418

EPA Region 4

Telephone 404-562-8033

EPA Region 6

Telephone: 214-655-6659

EPA Region 8

Telephone: 303-312-6774

Proposed NPL: Proposed National Priority List Sites

Source: EPA

Telephone: N/A

Date of Government Version: 04/27/04

Date Made Active at EDR: 05/21/04

Database Release Frequency: Semi-Annually

Date of Data Arrival at EDR: 05/04/04

Elapsed ASTM days: 17

Date of Last EDR Contact: 05/04/04

CERCLIS: Comprehensive Environmental Response, Compensation, and Liability Information System

Source: EPA

Telephone: 703-413-0223

CERCLIS contains data on potentially hazardous waste sites that have been reported to the USEPA by states, municipalities, private companies and private persons, pursuant to Section 103 of the Comprehensive Environmental Response, Compensation, and Liability Act (CERCLA). CERCLIS contains sites which are either proposed to or on the National Priorities List (NPL) and sites which are in the screening and assessment phase for possible inclusion on the NPL.

Date of Government Version: 02/26/04

Date Made Active at EDR: 04/02/04

Database Release Frequency: Quarterly

Date of Data Arrival at EDR: 03/22/04

Elapsed ASTM days: 11

Date of Last EDR Contact: 06/23/04

CERCLIS-NFRAP: CERCLIS No Further Remedial Action Planned

Source: EPA

Telephone: 703-413-0223

As of February 1995, CERCLIS sites designated "No Further Remedial Action Planned" (NFRAP) have been removed from CERCLIS. NFRAP sites may be sites where, following an initial investigation, no contamination was found, contamination was removed quickly without the need for the site to be placed on the NPL, or the contamination was not serious enough to require Federal Superfund action or NPL consideration. EPA has removed approximately 25,000 NFRAP sites to lift the unintended barriers to the redevelopment of these properties and has archived them as historical records so EPA does not needlessly repeat the investigations in the future. This policy change is part of the EPA's Brownfields Redevelopment Program to help cities, states, private investors and affected citizens to promote economic redevelopment of unproductive urban sites.

GOVERNMENT RECORDS SEARCHED / DATA CURRENCY TRACKING

Date of Government Version: 02/26/04
Date Made Active at EDR: 04/02/04
Database Release Frequency: Quarterly

Date of Data Arrival at EDR: 03/22/04
Elapsed ASTM days: 11
Date of Last EDR Contact: 06/23/04

CORRACTS: Corrective Action Report

Source: EPA
Telephone: 800-424-9346
CORRACTS identifies hazardous waste handlers with RCRA corrective action activity.

Date of Government Version: 03/15/04
Date Made Active at EDR: 04/15/04
Database Release Frequency: Semi-Annually

Date of Data Arrival at EDR: 03/25/04
Elapsed ASTM days: 21
Date of Last EDR Contact: 06/07/04

RCRIS: Resource Conservation and Recovery Information System

Source: EPA
Telephone: 800-424-9346
Resource Conservation and Recovery Information System. RCRIS includes selective information on sites which generate, transport, store, treat and/or dispose of hazardous waste as defined by the Resource Conservation and Recovery Act (RCRA). Conditionally exempt small quantity generators (CESQGs): generate less than 100 kg of hazardous waste, or less than 1 kg of acutely hazardous waste per month. Small quantity generators (SQGs): generate between 100 kg and 1,000 kg of hazardous waste per month. Large quantity generators (LQGs): generate over 1,000 kilograms (kg) of hazardous waste, or over 1 kg of acutely hazardous waste per month. Transporters are individuals or entities that move hazardous waste from the generator off-site to a facility that can recycle, treat, store, or dispose of the waste. TSDFs treat, store, or dispose of the waste.

Date of Government Version: 06/15/04
Date Made Active at EDR: 07/20/04
Database Release Frequency: Varies

Date of Data Arrival at EDR: 06/23/04
Elapsed ASTM days: 27
Date of Last EDR Contact: 06/23/04

ERNS: Emergency Response Notification System

Source: National Response Center, United States Coast Guard
Telephone: 202-260-2342

Emergency Response Notification System: ERNS records and stores information on reported releases of oil and hazardous substances.

Date of Government Version: 12/31/03
Date Made Active at EDR: 03/12/04
Database Release Frequency: Annually

Date of Data Arrival at EDR: 01/26/04
Elapsed ASTM days: 46
Date of Last EDR Contact: 07/26/04

FEDERAL ASTM SUPPLEMENTAL RECORDS

BRS: Biennial Reporting System

Source: EPA/NTIS
Telephone: 800-424-9346

The Biennial Reporting System is a national system administered by the EPA that collects data on the generation and management of hazardous waste. BRS captures detailed data from two groups: Large Quantity Generators (LQG) and Treatment, Storage, and Disposal Facilities.

Date of Government Version: 12/01/01
Database Release Frequency: Biennially

Date of Last EDR Contact: 06/22/04
Date of Next Scheduled EDR Contact: 09/13/04

CONSENT: Superfund (CERCLA) Consent Decrees

Source: EPA Regional Offices
Telephone: Varies

Major legal settlements that establish responsibility and standards for cleanup at NPL (Superfund) sites. Released periodically by United States District Courts after settlement by parties to litigation matters.

Date of Government Version: N/A
Database Release Frequency: Varies

Date of Last EDR Contact: N/A
Date of Next Scheduled EDR Contact: N/A

GOVERNMENT RECORDS SEARCHED / DATA CURRENCY TRACKING

ROD: Records Of Decision

Source: EPA

Telephone: 703-416-0223

Record of Decision. ROD documents mandate a permanent remedy at an NPL (Superfund) site containing technical and health information to aid in the cleanup.

Date of Government Version: 04/08/04

Database Release Frequency: Annually

Date of Last EDR Contact: 07/07/04

Date of Next Scheduled EDR Contact: 10/04/04

DELISTED NPL: National Priority List Deletions

Source: EPA

Telephone: N/A

The National Oil and Hazardous Substances Pollution Contingency Plan (NCP) establishes the criteria that the EPA uses to delete sites from the NPL. In accordance with 40 CFR 300.425.(e), sites may be deleted from the NPL where no further response is appropriate.

Date of Government Version: 04/27/04

Database Release Frequency: Quarterly

Date of Last EDR Contact: 05/04/04

Date of Next Scheduled EDR Contact: 08/02/04

FINDS: Facility Index System/Facility Identification Initiative Program Summary Report

Source: EPA

Telephone: N/A

Facility Index System. FINDS contains both facility information and 'pointers' to other sources that contain more detail. EDR includes the following FINDS databases in this report: PCS (Permit Compliance System), AIRS (Aerometric Information Retrieval System), DOCKET (Enforcement Docket used to manage and track information on civil judicial enforcement cases for all environmental statutes), FURS (Federal Underground Injection Control), C-DOCKET (Criminal Docket System used to track criminal enforcement actions for all environmental statutes), FFIS (Federal Facilities Information System), STATE (State Environmental Laws and Statutes), and PADS (PCB Activity Data System).

Date of Government Version: 04/08/04

Database Release Frequency: Quarterly

Date of Last EDR Contact: 07/06/04

Date of Next Scheduled EDR Contact: 10/04/04

HMIRS: Hazardous Materials Information Reporting System

Source: U.S. Department of Transportation

Telephone: 202-366-4555

Hazardous Materials Incident Report System. HMIRS contains hazardous material spill incidents reported to DOT.

Date of Government Version: 02/17/04

Database Release Frequency: Annually

Date of Last EDR Contact: 04/20/04

Date of Next Scheduled EDR Contact: 07/19/04

MLTS: Material Licensing Tracking System

Source: Nuclear Regulatory Commission

Telephone: 301-415-7169

MLTS is maintained by the Nuclear Regulatory Commission and contains a list of approximately 8,100 sites which possess or use radioactive materials and which are subject to NRC licensing requirements. To maintain currency, EDR contacts the Agency on a quarterly basis.

Date of Government Version: 04/19/04

Database Release Frequency: Quarterly

Date of Last EDR Contact: 07/06/04

Date of Next Scheduled EDR Contact: 10/04/04

MINES: Mines Master Index File

Source: Department of Labor, Mine Safety and Health Administration

Telephone: 303-231-5959

Date of Government Version: 03/05/04

Database Release Frequency: Semi-Annually

Date of Last EDR Contact: 06/30/04

Date of Next Scheduled EDR Contact: 09/27/04

NPL LIENS: Federal Superfund Liens

Source: EPA

Telephone: 202-564-4267

Federal Superfund Liens. Under the authority granted the USEPA by the Comprehensive Environmental Response, Compensation and Liability Act (CERCLA) of 1980, the USEPA has the authority to file liens against real property in order to recover remedial action expenditures or when the property owner receives notification of potential liability. USEPA compiles a listing of filed notices of Superfund Liens.

GOVERNMENT RECORDS SEARCHED / DATA CURRENCY TRACKING

Date of Government Version: 10/15/91
Database Release Frequency: No Update Planned

Date of Last EDR Contact: 05/24/04
Date of Next Scheduled EDR Contact: 08/23/04

PADS: PCB Activity Database System

Source: EPA

Telephone: 202-564-3887

PCB Activity Database. PADS identifies generators, transporters, commercial storers and/or brokers and disposers of PCB's who are required to notify the EPA of such activities.

Date of Government Version: 03/30/04
Database Release Frequency: Annually

Date of Last EDR Contact: 05/12/04
Date of Next Scheduled EDR Contact: 08/09/04

DOD: Department of Defense Sites

Source: USGS

Telephone: 703-692-8801

This data set consists of federally owned or administered lands, administered by the Department of Defense, that have any area equal to or greater than 640 acres of the United States, Puerto Rico, and the U.S. Virgin Islands.

Date of Government Version: 10/01/03
Database Release Frequency: Semi-Annually

Date of Last EDR Contact: 05/14/04
Date of Next Scheduled EDR Contact: 08/09/04

STORMWATER: Storm Water General Permits

Source: Environmental Protection Agency

Telephone: 202 564-0746

A listing of all facilities with Storm Water General Permits.

Date of Government Version: N/A
Database Release Frequency: Quarterly

Date of Last EDR Contact: N/A
Date of Next Scheduled EDR Contact: N/A

INDIAN RESERV: Indian Reservations

Source: USGS

Telephone: 202-208-3710

This map layer portrays Indian administered lands of the United States that have any area equal to or greater than 640 acres.

Date of Government Version: 10/01/03
Database Release Frequency: Semi-Annually

Date of Last EDR Contact: 05/14/04
Date of Next Scheduled EDR Contact: 08/09/04

US BROWNFIELDS: A Listing of Brownfields Sites

Source: Environmental Protection Agency

Telephone: 202-566-2777

Included in the listing are brownfields properties addresses by Cooperative Agreement Recipients and brownfields properties addressed by Targeted Brownfields Assessments. Targeted Brownfields Assessments-EPA's Targeted Brownfields Assessments (TBA) program is designed to help states, tribes, and municipalities--especially those without EPA Brownfields Assessment Demonstration Pilots--minimize the uncertainties of contamination often associated with brownfields. Under the TBA program, EPA provides funding and/or technical assistance for environmental assessments at brownfields sites throughout the country. Targeted Brownfields Assessments supplement and work with other efforts under EPA's Brownfields Initiative to promote cleanup and redevelopment of brownfields. Cooperative Agreement Recipients--States, political subdivisions, territories, and Indian tribes become BCRLF cooperative agreement recipients when they enter into BCRLF cooperative agreements with the U.S. EPA. EPA selects BCRLF cooperative agreement recipients based on a proposal and application process. BCRLF cooperative agreement recipients must use EPA funds provided through BCRLF cooperative agreement for specified brownfields-related cleanup activities.

Date of Government Version: 04/14/04
Database Release Frequency: Semi-Annually

Date of Last EDR Contact: 06/14/04
Date of Next Scheduled EDR Contact: 09/13/04

RMP: Risk Management Plans

Source: Environmental Protection Agency

Telephone: 202-564-8600

When Congress passed the Clean Air Act Amendments of 1990, it required EPA to publish regulations and guidance for chemical accident prevention at facilities using extremely hazardous substances. The Risk Management Program Rule (RMP Rule) was written to implement Section 112(r) of these amendments. The rule, which built upon existing industry codes and standards, requires companies of all sizes that use certain flammable and toxic substances to develop a Risk Management Program, which includes a(n): Hazard assessment that details the potential effects of an accidental release, an accident history of the last five years, and an evaluation of worst-case and alternative accidental releases; Prevention program that includes safety precautions and maintenance, monitoring, and employee training measures; and Emergency response program that spells out emergency health care, employee training measures and procedures for informing the public and response agencies (e.g the fire department) should an accident occur.

GOVERNMENT RECORDS SEARCHED / DATA CURRENCY TRACKING

Date of Government Version: N/A
Database Release Frequency: N/A

Date of Last EDR Contact: N/A
Date of Next Scheduled EDR Contact: N/A

FUDS: Formerly Used Defense Sites

Source: U.S. Army Corps of Engineers
Telephone: 202-528-4285

The listing includes locations of Formerly Used Defense Sites properties where the US Army Corps of Engineers is actively working or will take necessary cleanup actions.

Date of Government Version: 10/01/03
Database Release Frequency: Varies

Date of Last EDR Contact: 07/06/04
Date of Next Scheduled EDR Contact: 10/04/04

UMTRA: Uranium Mill Tailings Sites

Source: Department of Energy
Telephone: 505-845-0011

Uranium ore was mined by private companies for federal government use in national defense programs. When the mills shut down, large piles of the sand-like material (mill tailings) remain after uranium has been extracted from the ore. Levels of human exposure to radioactive materials from the piles are low; however, in some cases tailings were used as construction materials before the potential health hazards of the tailings were recognized. In 1978, 24 inactive uranium mill tailings sites in Oregon, Idaho, Wyoming, Utah, Colorado, New Mexico, Texas, North Dakota, South Dakota, Pennsylvania, and on Navajo and Hopi tribal lands, were targeted for cleanup by the Department of Energy.

Date of Government Version: 04/22/04
Database Release Frequency: Varies

Date of Last EDR Contact: 06/21/04
Date of Next Scheduled EDR Contact: 09/20/04

RAATS: RCRA Administrative Action Tracking System

Source: EPA
Telephone: 202-564-4104

RCRA Administration Action Tracking System. RAATS contains records based on enforcement actions issued under RCRA pertaining to major violators and includes administrative and civil actions brought by the EPA. For administration actions after September 30, 1995, data entry in the RAATS database was discontinued. EPA will retain a copy of the database for historical records. It was necessary to terminate RAATS because a decrease in agency resources made it impossible to continue to update the information contained in the database.

Date of Government Version: 04/17/95
Database Release Frequency: No Update Planned

Date of Last EDR Contact: 06/07/04
Date of Next Scheduled EDR Contact: 09/06/04

TRIS: Toxic Chemical Release Inventory System

Source: EPA
Telephone: 202-566-0250

Toxic Release Inventory System. TRIS identifies facilities which release toxic chemicals to the air, water and land in reportable quantities under SARA Title III Section 313.

Date of Government Version: 12/31/01
Database Release Frequency: Annually

Date of Last EDR Contact: 06/22/04
Date of Next Scheduled EDR Contact: 09/20/04

TSCA: Toxic Substances Control Act

Source: EPA
Telephone: 202-260-5521

Toxic Substances Control Act. TSCA identifies manufacturers and importers of chemical substances included on the TSCA Chemical Substance Inventory list. It includes data on the production volume of these substances by plant site.

Date of Government Version: 12/31/02
Database Release Frequency: Every 4 Years

Date of Last EDR Contact: 06/07/04
Date of Next Scheduled EDR Contact: 09/06/04

FTTS INSP: FIFRA/ TSCA Tracking System - FIFRA (Federal Insecticide, Fungicide, & Rodenticide Act)/TSCA (Toxic Substances Control Act)

Source: EPA
Telephone: 202-564-2501

GOVERNMENT RECORDS SEARCHED / DATA CURRENCY TRACKING

Date of Government Version: 04/13/04
Database Release Frequency: Quarterly

Date of Last EDR Contact: 06/21/04
Date of Next Scheduled EDR Contact: 09/20/04

SSTS: Section 7 Tracking Systems

Source: EPA
Telephone: 202-564-5008

Section 7 of the Federal Insecticide, Fungicide and Rodenticide Act, as amended (92 Stat. 829) requires all registered pesticide-producing establishments to submit a report to the Environmental Protection Agency by March 1st each year. Each establishment must report the types and amounts of pesticides, active ingredients and devices being produced, and those having been produced and sold or distributed in the past year.

Date of Government Version: 12/31/01
Database Release Frequency: Annually

Date of Last EDR Contact: 07/20/04
Date of Next Scheduled EDR Contact: 10/18/04

FTTS: FIFRA/ TSCA Tracking System - FIFRA (Federal Insecticide, Fungicide, & Rodenticide Act)/TSCA (Toxic Substances Control Act)

Source: EPA/Office of Prevention, Pesticides and Toxic Substances
Telephone: 202-564-2501

FTTS tracks administrative cases and pesticide enforcement actions and compliance activities related to FIFRA, TSCA and EPCRA (Emergency Planning and Community Right-to-Know Act). To maintain currency, EDR contacts the Agency on a quarterly basis.

Date of Government Version: 04/13/04
Database Release Frequency: Quarterly

Date of Last EDR Contact: 06/21/04
Date of Next Scheduled EDR Contact: 09/20/04

STATE OF NEW YORK ASTM STANDARD RECORDS

SHWS: Inactive Hazardous Waste Disposal Sites in New York State

Source: Department of Environmental Conservation
Telephone: 518-402-9553

State Hazardous Waste Sites. State hazardous waste site records are the states' equivalent to CERCLIS. These sites may or may not already be listed on the federal CERCLIS list. Priority sites planned for cleanup using state funds (state equivalent of Superfund) are identified along with sites where cleanup will be paid for by potentially responsible parties. Available information varies by state.

Date of Government Version: 04/01/03
Date Made Active at EDR: 03/12/04
Database Release Frequency: Annually

Date of Data Arrival at EDR: 02/27/04
Elapsed ASTM days: 14
Date of Last EDR Contact: 05/24/04

SWF/LF: Facility Register

Source: Department of Environmental Conservation
Telephone: 518-457-2051

Solid Waste Facilities/Landfill Sites. SWF/LF type records typically contain an inventory of solid waste disposal facilities or landfills in a particular state. Depending on the state, these may be active or inactive facilities or open dumps that failed to meet RCRA Subtitle D Section 4004 criteria for solid waste landfills or disposal sites.

Date of Government Version: 06/01/04
Date Made Active at EDR: 07/12/04
Database Release Frequency: Semi-Annually

Date of Data Arrival at EDR: 06/03/04
Elapsed ASTM days: 39
Date of Last EDR Contact: 05/03/04

LTANKS: Spills Information Database

Source: Department of Environmental Conservation
Telephone: 518-402-9549

Leaking Storage Tank Incident Reports. These records contain an inventory of reported leaking storage tank incidents reported from 4/1/86 through the most recent update. They can be either leaking underground storage tanks or leaking aboveground storage tanks. The causes of the incidents are tank test failures, tank failures or tank overfills.

Date of Government Version: 04/26/04
Date Made Active at EDR: 06/25/04
Database Release Frequency: Varies

Date of Data Arrival at EDR: 05/24/04
Elapsed ASTM days: 32
Date of Last EDR Contact: 07/26/04

GOVERNMENT RECORDS SEARCHED / DATA CURRENCY TRACKING

UST: Petroleum Bulk Storage (PBS) Database

Source: Department of Environmental Conservation

Telephone: 518-402-9549

Facilities that have petroleum storage capacities in excess of 1,100 gallons and less than 400,000 gallons.

Date of Government Version: 01/01/02

Date Made Active at EDR: 03/22/02

Database Release Frequency: No Update Planned

Date of Data Arrival at EDR: 02/20/02

Elapsed ASTM days: 30

Date of Last EDR Contact: 07/26/04

CBS UST: Chemical Bulk Storage Database

Source: NYSDEC

Telephone: 518-402-9549

Facilities that store regulated hazardous substances in underground tanks of any size

Date of Government Version: 01/01/02

Date Made Active at EDR: 03/22/02

Database Release Frequency: No Update Planned

Date of Data Arrival at EDR: 02/20/02

Elapsed ASTM days: 30

Date of Last EDR Contact: 07/26/04

MOSF UST: Major Oil Storage Facilities Database

Source: NYSDEC

Telephone: 518-402-9549

Facilities that may be onshore facilities or vessels, with petroleum storage capacities of 400,000 gallons or greater.

Date of Government Version: 01/01/02

Date Made Active at EDR: 03/22/02

Database Release Frequency: Varies

Date of Data Arrival at EDR: 02/20/02

Elapsed ASTM days: 30

Date of Last EDR Contact: 07/26/04

VCP: Voluntary Cleanup Agreements

Source: Department of Environmental Conservation

Telephone: 518-402-9711

The voluntary remedial program uses private monies to get contaminated sites remediated to levels allowing for the sites' productive use. The program covers virtually any kind of site and contamination.

Date of Government Version: 03/17/04

Date Made Active at EDR: 04/28/04

Database Release Frequency: Semi-Annually

Date of Data Arrival at EDR: 04/16/04

Elapsed ASTM days: 12

Date of Last EDR Contact: 06/14/04

SWRCY: Registered Recycling Facility List

Source: Department of Environmental Conservation

Telephone: 518-402-8705

A listing of recycling facilities.

Date of Government Version: 06/08/04

Date Made Active at EDR: 07/12/04

Database Release Frequency: Semi-Annually

Date of Data Arrival at EDR: 06/08/04

Elapsed ASTM days: 34

Date of Last EDR Contact: 06/08/04

SWTIRE: Registered Waste Tire Storage & Facility List

Source: Department of Environmental Conservation

Telephone: 518-402-8694

Date of Government Version: 04/01/04

Date Made Active at EDR: 06/25/04

Database Release Frequency: Annually

Date of Data Arrival at EDR: 05/19/04

Elapsed ASTM days: 37

Date of Last EDR Contact: 05/19/04

STATE OF NEW YORK ASTM SUPPLEMENTAL RECORDS

HSWDS: Hazardous Substance Waste Disposal Site Inventory

Source: Department of Environmental Conservation

Telephone: 518-402-9564

The list includes any known or suspected hazardous substance waste disposal sites. Also included are sites delisted from the Registry of Inactive Hazardous Waste Disposal Sites and non-Registry sites that U.S. EPA Preliminary Assessment (PA) reports or Site Investigation (SI) reports were prepared. Hazardous Substance Waste Disposal Sites are eligible to be Superfund sites now that the New York State Superfund has been refinanced and changed. This means that the study inventory has served its purpose and will no longer be maintained as a separate entity. The last version of the study inventory is frozen in time. The sites on the study will not automatically be made Superfund sites, rather each site will be further evaluated for listing on the Registry. So overtime they will be added to the registry or not.

GOVERNMENT RECORDS SEARCHED / DATA CURRENCY TRACKING

Date of Government Version: 09/01/02
Database Release Frequency: No Update Planned

Date of Last EDR Contact: 06/01/04
Date of Next Scheduled EDR Contact: 08/30/04

AST: Petroleum Bulk Storage
Source: Department of Environmental Conservation
Telephone: 518-402-9549
Registered Aboveground Storage Tanks.

Date of Government Version: 01/01/02
Database Release Frequency: No Update Planned

Date of Last EDR Contact: 07/26/04
Date of Next Scheduled EDR Contact: 10/25/04

CBS AST: Chemical Bulk Storage Database

Source: NYSDEC
Telephone: 518-402-9549

Facilities that store regulated hazardous substances in aboveground tanks with capacities of 185 gallons or greater, and/or in underground tanks of any size.

Date of Government Version: 01/01/02
Database Release Frequency: No Update Planned

Date of Last EDR Contact: 07/26/04
Date of Next Scheduled EDR Contact: 10/25/04

MOSF AST: Major Oil Storage Facilities Database

Source: NYSDEC
Telephone: 518-402-9549

Facilities that may be onshore facilities or vessels, with petroleum storage capacities of 400,000 gallons or greater.

Date of Government Version: 01/01/02
Database Release Frequency: No Update Planned

Date of Last EDR Contact: 07/26/04
Date of Next Scheduled EDR Contact: 10/25/04

SPILLS: Spills Information Database

Source: Department of Environmental Conservation
Telephone: 518-402-9549

Data collected on spills reported to NYSDEC as required by one or more of the following: Article 12 of the Navigation Law, 6 NYCRR Section 613.8 (from PBS regs), or 6 NYCRR Section 595.2 (from CBS regs). It includes spills active as of April 1, 1986, as well as spills occurring since this date.

Date of Government Version: 04/26/04
Database Release Frequency: Varies

Date of Last EDR Contact: 07/26/04
Date of Next Scheduled EDR Contact: 10/25/04

DEL SHWS: Delisted Registry Sites

Source: Department of Environmental Conservation
Telephone: 518-402-9553

A database listing of sites delisted from the Registry of Inactive Hazardous Waste Disposal Sites.

Date of Government Version: 04/01/04
Database Release Frequency: Annually

Date of Last EDR Contact: 06/29/04
Date of Next Scheduled EDR Contact: 08/23/04

DRYCLEANERS: Registered Drycleaners

Source: Department of Environmental Conservation
Telephone: 518-402-8403

A listing of all registered drycleaning facilities.

Date of Government Version: 06/15/04
Database Release Frequency: Varies

Date of Last EDR Contact: 05/21/04
Date of Next Scheduled EDR Contact: N/A

MANIFEST: Facility and Manifest Data

Source: Department of Environmental Conservation
Telephone: 518-402-8651

Manifest is a document that lists and tracks hazardous waste from the generator through transporters to a TSD facility.

GOVERNMENT RECORDS SEARCHED / DATA CURRENCY TRACKING

Date of Government Version: 03/17/04
Database Release Frequency: Annually

Date of Last EDR Contact: 06/01/04
Date of Next Scheduled EDR Contact: 08/30/04

LOCAL RECORDS

CORTLAND COUNTY:

Cortland County Storage Tank Listing

Source: Cortland County Health Department
Telephone: 607-753-5035

Date of Government Version: 03/18/04
Database Release Frequency: Quarterly

Date of Last EDR Contact: 06/01/04
Date of Next Scheduled EDR Contact: 08/30/04

Cortland County Storage Tank Listing

Source: Cortland County Health Department
Telephone: 607-753-5035

Date of Government Version: 03/18/04
Database Release Frequency: Quarterly

Date of Last EDR Contact: 06/01/04
Date of Next Scheduled EDR Contact: 08/30/04

NASSAU COUNTY:

Registered Tank Database

Source: Nassau County Health Department
Telephone: 516-571-3314

Date of Government Version: 05/21/03
Database Release Frequency: No Update Planned

Date of Last EDR Contact: 05/04/04
Date of Next Scheduled EDR Contact: 08/02/04

Registered Tank Database

Source: Nassau County Health Department
Telephone: 516-571-3314

Date of Government Version: 05/21/03
Database Release Frequency: No Update Planned

Date of Last EDR Contact: 05/04/04
Date of Next Scheduled EDR Contact: 08/02/04

Storage Tank Database

Source: Nassau County Office of the Fire Marshal
Telephone: 516-572-1000

Date of Government Version: 05/25/04
Database Release Frequency: Varies

Date of Last EDR Contact: 05/25/04
Date of Next Scheduled EDR Contact: 08/09/04

Storage Tank Database

Source: Nassau County Office of the Fire Marshal
Telephone: 516-572-1000

Date of Government Version: 05/25/04
Database Release Frequency: Varies

Date of Last EDR Contact: 05/25/04
Date of Next Scheduled EDR Contact: 08/09/04

ROCKLAND COUNTY:

Petroleum Bulk Storage Database

Source: Rockland County Health Department
Telephone: 914-364-2605

GOVERNMENT RECORDS SEARCHED / DATA CURRENCY TRACKING

Date of Government Version: 04/27/04
Database Release Frequency: Quarterly

Date of Last EDR Contact: 07/06/04
Date of Next Scheduled EDR Contact: 10/04/04

Petroleum Bulk Storage Database

Source: Rockland County Health Department
Telephone: 914-364-2605

Date of Government Version: 04/27/04
Database Release Frequency: Quarterly

Date of Last EDR Contact: 07/06/04
Date of Next Scheduled EDR Contact: 10/04/04

SUFFOLK COUNTY:

Storage Tank Database

Source: Suffolk County Department of Health Services
Telephone: 631-854-2521

Date of Government Version: 04/16/04
Database Release Frequency: Annually

Date of Last EDR Contact: 06/01/04
Date of Next Scheduled EDR Contact: 08/30/04

Storage Tank Database

Source: Suffolk County Department of Health Services
Telephone: 631-854-2521

Date of Government Version: 04/16/04
Database Release Frequency: Annually

Date of Last EDR Contact: 06/01/04
Date of Next Scheduled EDR Contact: 08/30/04

WESTCHESTER COUNTY:

Listing of Storage Tanks

Source: Westchester County Department of Health
Telephone: 914-813-5161
Listing of underground storage tanks in Westchester County.

Date of Government Version: 06/16/04
Database Release Frequency: Varies

Date of Last EDR Contact: 06/01/04
Date of Next Scheduled EDR Contact: 08/30/04

Listing of Storage Tanks

Source: Westchester County Department of Health
Telephone: 914-813-5161
Listing of aboveground storage tanks in Westchester County.

Date of Government Version: 06/16/04
Database Release Frequency: Varies

Date of Last EDR Contact: 06/01/04
Date of Next Scheduled EDR Contact: 08/30/04

EDR PROPRIETARY HISTORICAL DATABASES

Former Manufactured Gas (Coal Gas) Sites: The existence and location of Coal Gas sites is provided exclusively to EDR by Real Property Scan, Inc. ©Copyright 1993 Real Property Scan, Inc. For a technical description of the types of hazards which may be found at such sites, contact your EDR customer service representative.

Disclaimer Provided by Real Property Scan, Inc.

The information contained in this report has predominantly been obtained from publicly available sources produced by entities other than Real Property Scan. While reasonable steps have been taken to insure the accuracy of this report, Real Property Scan does not guarantee the accuracy of this report. Any liability on the part of Real Property Scan is strictly limited to a refund of the amount paid. No claim is made for the actual existence of toxins at any site. This report does not constitute a legal opinion.

GOVERNMENT RECORDS SEARCHED / DATA CURRENCY TRACKING

BROWNFIELDS DATABASES

Brownfields: Brownfields Site List

Source: Department of Environmental Conservation

Telephone: 518-402-9764

Date of Government Version: 03/17/04

Database Release Frequency: Semi-Annually

Date of Last EDR Contact: 06/14/04

Date of Next Scheduled EDR Contact: 09/13/04

VCP: Voluntary Cleanup Agreements

Source: Department of Environmental Conservation

Telephone: 518-402-9711

The voluntary remedial program uses private monies to get contaminated sites remediated to levels allowing for the sites' productive use. The program covers virtually any kind of site and contamination.

Date of Government Version: 03/17/04

Database Release Frequency: Semi-Annually

Date of Last EDR Contact: 06/14/04

Date of Next Scheduled EDR Contact: 09/13/04

US BROWNFIELDS: A Listing of Brownfields Sites

Source: Environmental Protection Agency

Telephone: 202-566-2777

Included in the listing are brownfields properties addresses by Cooperative Agreement Recipients and brownfields properties addressed by Targeted Brownfields Assessments. Targeted Brownfields Assessments-EPA's Targeted Brownfields Assessments (TBA) program is designed to help states, tribes, and municipalities--especially those without EPA Brownfields Assessment Demonstration Pilots--minimize the uncertainties of contamination often associated with brownfields. Under the TBA program, EPA provides funding and/or technical assistance for environmental assessments at brownfields sites throughout the country. Targeted Brownfields Assessments supplement and work with other efforts under EPA's Brownfields Initiative to promote cleanup and redevelopment of brownfields. Cooperative Agreement Recipients--States, political subdivisions, territories, and Indian tribes become BCRLF cooperative agreement recipients when they enter into BCRLF cooperative agreements with the U.S. EPA. EPA selects BCRLF cooperative agreement recipients based on a proposal and application process. BCRLF cooperative agreement recipients must use EPA funds provided through BCRLF cooperative agreement for specified brownfields-related cleanup activities.

Date of Government Version: N/A

Database Release Frequency: Semi-Annually

Date of Last EDR Contact: N/A

Date of Next Scheduled EDR Contact: N/A

OTHER DATABASE(S)

Depending on the geographic area covered by this report, the data provided in these specialty databases may or may not be complete. For example, the existence of wetlands information data in a specific report does not mean that all wetlands in the area covered by the report are included. Moreover, the absence of any reported wetlands information does not necessarily mean that wetlands do not exist in the area covered by the report.

Oil/Gas Pipelines: This data was obtained by EDR from the USGS in 1994. It is referred to by USGS as GeoData Digital Line Graphs from 1:100,000-Scale Maps. It was extracted from the transportation category including some oil, but primarily gas pipelines.

Electric Power Transmission Line Data

Source: PennWell Corporation

Telephone: (800) 823-6277

This map includes information copyrighted by PennWell Corporation. This information is provided on a best effort basis and PennWell Corporation does not guarantee its accuracy nor warrant its fitness for any particular purpose. Such information has been reprinted with the permission of PennWell.

Sensitive Receptors: There are individuals deemed sensitive receptors due to their fragile immune systems and special sensitivity to environmental discharges. These sensitive receptors typically include the elderly, the sick, and children. While the location of all sensitive receptors cannot be determined, EDR indicates those buildings and facilities - schools, daycares, hospitals, medical centers, and nursing homes - where individuals who are sensitive receptors are likely to be located.

AHA Hospitals:

Source: American Hospital Association, Inc.

Telephone: 312-280-5991

The database includes a listing of hospitals based on the American Hospital Association's annual survey of hospitals.

GOVERNMENT RECORDS SEARCHED / DATA CURRENCY TRACKING

Medical Centers: Provider of Services Listing

Source: Centers for Medicare & Medicaid Services

Telephone: 410-786-3000

A listing of hospitals with Medicare provider number, produced by Centers of Medicare & Medicaid Services, a federal agency within the U.S. Department of Health and Human Services.

Nursing Homes

Source: National Institutes of Health

Telephone: 301-594-6248

Information on Medicare and Medicaid certified nursing homes in the United States.

Public Schools

Source: National Center for Education Statistics

Telephone: 202-502-7300

The National Center for Education Statistics' primary database on elementary and secondary public education in the United States. It is a comprehensive, annual, national statistical database of all public elementary and secondary schools and school districts, which contains data that are comparable across all states.

Private Schools

Source: National Center for Education Statistics

Telephone: 202-502-7300

The National Center for Education Statistics' primary database on private school locations in the United States.

Daycare Centers: Day Care Providers

Source: Department of Health

Telephone: 212-676-2444

Flood Zone Data: This data, available in select counties across the country, was obtained by EDR in 1999 from the Federal Emergency Management Agency (FEMA). Data depicts 100-year and 500-year flood zones as defined by FEMA.

NWI: National Wetlands Inventory. This data, available in select counties across the country, was obtained by EDR in 2002 from the U.S. Fish and Wildlife Service.

New York State Wetlands

Source: Department of Environmental Conservation

Telephone: 518-402-8961

Coverages are based on official New York State Freshwater Wetlands Maps as described in Article 24-0301 of the Environmental Conservation Law.

STREET AND ADDRESS INFORMATION

© 2003 Geographic Data Technology, Inc., Rel. 07/2003. This product contains proprietary and confidential property of Geographic Data Technology, Inc. Unauthorized use, including copying for other than testing and standard backup procedures, of this product is expressly prohibited.

GEOCHECK® - PHYSICAL SETTING SOURCE ADDENDUM

TARGET PROPERTY ADDRESS

BOONE PARK BROWNFIELD
353 GERMANIA STREET
BUFFALO, NY 14220

TARGET PROPERTY COORDINATES

Latitude (North): 42.857399 - 42° 51' 26.6"
Longitude (West): 78.834198 - 78° 50' 3.1"
Universal Transverse Mercator: Zone 17
UTM X (Meters): 676946.7
UTM Y (Meters): 4747040.0
Elevation: 587 ft. above sea level

EDR's GeoCheck Physical Setting Source Addendum has been developed to assist the environmental professional with the collection of physical setting source information in accordance with ASTM 1527-00, Section 7.2.3. Section 7.2.3 requires that a current USGS 7.5 Minute Topographic Map (or equivalent, such as the USGS Digital Elevation Model) be reviewed. It also requires that one or more additional physical setting sources be sought when (1) conditions have been identified in which hazardous substances or petroleum products are likely to migrate to or from the property, and (2) more information than is provided in the current USGS 7.5 Minute Topographic Map (or equivalent) is generally obtained, pursuant to local good commercial or customary practice, to assess the impact of migration of recognized environmental conditions in connection with the property. Such additional physical setting sources generally include information about the topographic, hydrologic, hydrogeologic, and geologic characteristics of a site, and wells in the area.

Assessment of the impact of contaminant migration generally has two principle investigative components:

1. Groundwater flow direction, and
2. Groundwater flow velocity.

Groundwater flow direction may be impacted by surface topography, hydrology, hydrogeology, characteristics of the soil, and nearby wells. Groundwater flow velocity is generally impacted by the nature of the geologic strata. EDR's GeoCheck Physical Setting Source Addendum is provided to assist the environmental professional in forming an opinion about the impact of potential contaminant migration.

GEOCHECK® - PHYSICAL SETTING SOURCE SUMMARY

HYDROLOGIC INFORMATION

Surface water can act as a hydrologic barrier to groundwater flow. Such hydrologic information can be used to assist the environmental professional in forming an opinion about the impact of nearby contaminated properties or, should contamination exist on the target property, what downgradient sites might be impacted.

Refer to the Physical Setting Source Map following this summary for hydrologic information (major waterways and bodies of water).

FEMA FLOOD ZONE

Target Property County
ERIE, NY

FEMA Flood
Electronic Data
YES - refer to the Overview Map and Detail Map

Flood Plain Panel at Target Property: 3602300010B

Additional Panels in search area: 3602300020B

NATIONAL WETLAND INVENTORY

NWI Quad at Target Property
BUFFALO SE

NWI Electronic
Data Coverage
YES - refer to the Overview Map and Detail Map

HYDROGEOLOGIC INFORMATION

Hydrogeologic information obtained by installation of wells on a specific site can often be an indicator of groundwater flow direction in the immediate area. Such hydrogeologic information can be used to assist the environmental professional in forming an opinion about the impact of nearby contaminated properties or, should contamination exist on the target property, what downgradient sites might be impacted.

Site-Specific Hydrogeological Data:*

Search Radius: 1.25 miles
Status: Not found

AQUIFLOW®

Search Radius: 1.000 Mile.

EDR has developed the AQUIFLOW Information System to provide data on the general direction of groundwater flow at specific points. EDR has reviewed reports submitted by environmental professionals to regulatory authorities at select sites and has extracted the date of the report, groundwater flow direction as determined hydrogeologically, and the depth to water table.

<u>MAP ID</u>	<u>LOCATION</u> <u>FROM TP</u>	<u>GENERAL DIRECTION</u> <u>GROUNDWATER FLOW</u>
Not Reported		

* ©1996 Site-specific hydrogeological data gathered by CERCLIS Alerts, Inc., Bainbridge Island, WA. All rights reserved. All of the information and opinions presented are those of the cited EPA report(s), which were completed under a Comprehensive Environmental Response Compensation and Liability Information System (CERCLIS) investigation.

GEOCHECK® - PHYSICAL SETTING SOURCE SUMMARY

GROUNDWATER FLOW VELOCITY INFORMATION

Groundwater flow velocity information for a particular site is best determined by a qualified environmental professional using site specific geologic and soil strata data. If such data are not reasonably ascertainable, it may be necessary to rely on other sources of information, including geologic age identification, rock stratigraphic unit and soil characteristics data collected on nearby properties and regional soil information. In general, contaminant plumes move more quickly through sandy-gravelly types of soils than silty-clayey types of soils.

GEOLOGIC INFORMATION IN GENERAL AREA OF TARGET PROPERTY

Geologic information can be used by the environmental professional in forming an opinion about the relative speed at which contaminant migration may be occurring.

ROCK STRATIGRAPHIC UNIT

Era: Paleozoic
System: Devonian
Series: Middle Devonian
Code: D2 (decoded above as Era, System & Series)

GEOLOGIC AGE IDENTIFICATION

Category: Stratified Sequence

Geologic Age and Rock Stratigraphic Unit Source: P.G. Schruben, R.E. Arndt and W.J. Bawiec, Geology of the Conterminous U.S. at 1:2,500,000 Scale - a digital representation of the 1974 P.B. King and H.M. Beikman Map, USGS Digital Data Series DDS - 11 (1994).

DOMINANT SOIL COMPOSITION IN GENERAL AREA OF TARGET PROPERTY

The U.S. Department of Agriculture's (USDA) Soil Conservation Service (SCS) leads the National Cooperative Soil Survey (NCSS) and is responsible for collecting, storing, maintaining and distributing soil survey information for privately owned lands in the United States. A soil map in a soil survey is a representation of soil patterns in a landscape. Soil maps for STATSGO are compiled by generalizing more detailed (SSURGO) soil survey maps. The following information is based on Soil Conservation Service STATSGO data.

Soil Component Name: URBAN LAND

Soil Surface Texture: variable

Hydrologic Group: Not reported

Soil Drainage Class: Not reported

Hydric Status: Soil does not meet the requirements for a hydric soil.

Corrosion Potential - Uncoated Steel: Not Reported

Depth to Bedrock Min: > 10 inches

Depth to Bedrock Max: > 10 inches

Soil Layer Information							
Layer	Boundary		Soil Texture Class	Classification		Permeability Rate (in/hr)	Soil Reaction (pH)
	Upper	Lower		AASHTO Group	Unified Soil		
1	0 inches	6 inches	variable	Not reported	Not reported	Max: 0.00 Min: 0.00	Max: 0.00 Min: 0.00

GEOCHECK® - PHYSICAL SETTING SOURCE SUMMARY

OTHER SOIL TYPES IN AREA

Based on Soil Conservation Service STATSGO data, the following additional subordinate soil types may appear within the general area of target property.

Soil Surface Textures: silt loam
loamy fine sand
channery - silt loam

Surficial Soil Types: silt loam
loamy fine sand
channery - silt loam

Shallow Soil Types: loam
silt loam
channery - silt loam

Deeper Soil Types: silt loam
fine sand
silty clay
unweathered bedrock
very channery - loam
gravelly - loam

ADDITIONAL ENVIRONMENTAL RECORD SOURCES

According to ASTM E 1527-00, Section 7.2.2, "one or more additional state or local sources of environmental records may be checked, in the discretion of the environmental professional, to enhance and supplement federal and state sources... Factors to consider in determining which local or additional state records, if any, should be checked include (1) whether they are reasonably ascertainable, (2) whether they are sufficiently useful, accurate, and complete in light of the objective of the records review (see 7.1.1), and (3) whether they are obtained, pursuant to local, good commercial or customary practice." One of the record sources listed in Section 7.2.2 is water well information. Water well information can be used to assist the environmental professional in assessing sources that may impact groundwater flow direction, and in forming an opinion about the impact of contaminant migration on nearby drinking water wells.

WELL SEARCH DISTANCE INFORMATION

<u>DATABASE</u>	<u>SEARCH DISTANCE (miles)</u>
Federal USGS	1.000
Federal FRDS PWS	Nearest PWS within 1 mile
State Database	1.000

FEDERAL USGS WELL INFORMATION

<u>MAP ID</u>	<u>WELL ID</u>	<u>LOCATION FROM TP</u>
1	USGS0757819	1/4 - 1/2 Mile NNW
2	USGS0757875	1/2 - 1 Mile SSW
3	USGS0757874	1/2 - 1 Mile SSW

GEOCHECK® - PHYSICAL SETTING SOURCE SUMMARY

FEDERAL FRDS PUBLIC WATER SUPPLY SYSTEM INFORMATION

MAP ID	WELL ID	LOCATION FROM TP
No PWS System Found		

Note: PWS System location is not always the same as well location.

STATE DATABASE WELL INFORMATION

MAP ID	WELL ID	LOCATION FROM TP
No Wells Found		

PHYSICAL SETTING SOURCE MAP - 1239932.2s



- County Boundary
- Major Roads
- Contour Lines
- Earthquake epicenter, Richter 5 or greater
- Water Wells
- Public Water Supply Wells
- Cluster of Multiple Icons

- Groundwater Flow Direction
- Indeterminate Groundwater Flow at Location
- Groundwater Flow Varies at Location
- Closest Hydrogeological Data

0 1/4 1/2 1 Miles

TARGET PROPERTY:
ADDRESS: Boone Park Brownfield
CITY/STATE/ZIP: 353 Germania Street
 Buffalo NY 14220
LAT/LONG: 42.8574 / 78.8342

CUSTOMER: C & S Engineers, Inc.
CONTACT: Tom Barba
INQUIRY #: 1239932.2s
DATE: July 29, 2004 2:54 pm

GEOCHECK® - PHYSICAL SETTING SOURCE MAP FINDINGS

Map ID
Direction
Distance
Elevation

Database EDR ID Number

1

NNW

1/4 - 1/2 Mile

Lower

FED USGS

USGS0757819

Agency:	USGS	Site ID:	425148078501701
Site Name:	E 240		
Dec. Latitude:	42.86339		
Dec. Longitude:	-78.83781		
Coord Sys:	NAD83		
State:	NY		
County:	Erie County		
Altitude:	Not Reported		
Hydrologic code:	Not Reported		
Topographic:	Not Reported		
Site Type:	Ground-water other than Spring		
Const Date:	Not Reported	Inven Date:	Not Reported
Well Type:	Single well, other than collector or Ranney type		
Primary Aquifer:	Not Reported		
Aquifer type:	Not Reported		
Well depth:	Not Reported		
Hole depth:	Not Reported	Source:	Not Reported
Project no:	Not Reported		

Ground-water levels, Number of Measurements: 0

2

SSW

1/2 - 1 Mile

Higher

FED USGS

USGS0757875

Agency:	USGS	Site ID:	425046078501701
Site Name:	E 229		
Dec. Latitude:	42.84617		
Dec. Longitude:	-78.83781		
Coord Sys:	NAD83		
State:	NY		
County:	Erie County		
Altitude:	585.2		
Hydrologic code:	04120103		
Topographic:	Not Reported		
Site Type:	Ground-water other than Spring		
Const Date:	19820430	Inven Date:	Not Reported
Well Type:	Single well, other than collector or Ranney type		
Primary Aquifer:	Not Reported		
Aquifer type:	Not Reported		
Well depth:	52.0		
Hole depth:	56.9	Source:	driller
Project no:	Not Reported		

Ground-water levels, Number of Measurements: 1

	Feet below	Feet to
Date	Surface	Sealevel

1982-04-30 10.2

GEOCHECK® - PHYSICAL SETTING SOURCE MAP FINDINGS

Map ID
Direction
Distance
Elevation

Database EDR ID Number

3

SSW
1/2 - 1 Mile
Lower

FED USGS USGS0757874

Agency:	USGS	Site ID:	425042078502501
Site Name:	E 228		
Dec. Latitude:	42.84506		
Dec. Longitude:	-78.84003		
Coord Sys:	NAD83		
State:	NY		
County:	Erie County		
Altitude:	587.4		
Hydrologic code:	04120103		
Topographic:	Not Reported		
Site Type:	Ground-water other than Spring		
Const Date:	19820430	Inven Date:	Not Reported
Well Type:	Single well, other than collector or Ranney type		
Primary Aquifer:	Not Reported		
Aquifer type:	Not Reported		
Well depth:	68.0		
Hole depth:	68.0	Source:	driller
Project no:	Not Reported		

Ground-water levels, Number of Measurements: 1

	Feet below	Feet to
Date	Surface	Sealevel

1982-04-30 12.5

GEOCHECK® - PHYSICAL SETTING SOURCE MAP FINDINGS RADON

AREA RADON INFORMATION

State Database: NY Radon

Radon Test Results

Zip	Num Sites	< 4 Pci/L	>= 4 Pci/L	>= 20 Pci/L	Avg > 4 Pci/L	Max Pci/L
14220	75	74 (98.7%)	1 (1.3%)	0 (0%)	0.95	4.1

Federal EPA Radon Zone for ERIE County: 1

Note: **Zone 1** indoor average level > 4 pCi/L.
 : **Zone 2** indoor average level >= 2 pCi/L and <= 4 pCi/L.
 : **Zone 3** indoor average level < 2 pCi/L.

Federal Area Radon Information for ERIE COUNTY, NY

Number of sites tested: 622

Area	Average Activity	% <4 pCi/L	% 4-20 pCi/L	% >20 pCi/L
Living Area	1.000 pCi/L	89%	11%	0%
Basement	1.150 pCi/L	87%	11%	2%

PHYSICAL SETTING SOURCE RECORDS SEARCHED

TOPOGRAPHIC INFORMATION

USGS 7.5' Digital Elevation Model (DEM)

Source: United States Geologic Survey

EDR acquired the USGS 7.5' Digital Elevation Model in 2002. 7.5-Minute DEMs correspond to the USGS 1:24,000- and 1:25,000-scale topographic quadrangle maps.

HYDROLOGIC INFORMATION

Flood Zone Data: This data, available in select counties across the country, was obtained by EDR in 1999 from the Federal Emergency Management Agency (FEMA). Data depicts 100-year and 500-year flood zones as defined by FEMA.

NWI: National Wetlands Inventory. This data, available in select counties across the country, was obtained by EDR in 2002 from the U.S. Fish and Wildlife Service.

New York State Wetlands

Source: Department of Environmental Conservation

Telephone: 518-402-8961

Coverages are based on official New York State Freshwater Wetlands Maps as described in Article 24-0301 of the Environmental Conservation Law.

HYDROGEOLOGIC INFORMATION

AQUIFLOW^R Information System

Source: EDR proprietary database of groundwater flow information

EDR has developed the AQUIFLOW Information System (AIS) to provide data on the general direction of groundwater flow at specific points. EDR has reviewed reports submitted to regulatory authorities at select sites and has extracted the date of the report, hydrogeologically determined groundwater flow direction and depth to water table information.

GEOLOGIC INFORMATION

Geologic Age and Rock Stratigraphic Unit

Source: P.G. Schruben, R.E. Arndt and W.J. Bawiec. Geology of the Conterminous U.S. at 1:2,500,000 Scale - A digital representation of the 1974 P.B. King and H.M. Beikman Map, USGS Digital Data Series DDS - 11 (1994).

STATSGO: State Soil Geographic Database

Source: Department of Agriculture, Natural Resources Conservation Services

The U.S. Department of Agriculture's (USDA) Natural Resources Conservation Service (NRCS) leads the national Conservation Soil Survey (NCSS) and is responsible for collecting, storing, maintaining and distributing soil survey information for privately owned lands in the United States. A soil map in a soil survey is a representation of soil patterns in a landscape. Soil maps for STATSGO are compiled by generalizing more detailed (SSURGO) soil survey maps.

ADDITIONAL ENVIRONMENTAL RECORD SOURCES

FEDERAL WATER WELLS

PWS: Public Water Systems

Source: EPA/Office of Drinking Water

Telephone: 202-564-3750

Public Water System data from the Federal Reporting Data System. A PWS is any water system which provides water to at least 25 people for at least 60 days annually. PWSs provide water from wells, rivers and other sources.

PWS ENF: Public Water Systems Violation and Enforcement Data

Source: EPA/Office of Drinking Water

Telephone: 202-564-3750

Violation and Enforcement data for Public Water Systems from the Safe Drinking Water Information System (SDWIS) after August 1995. Prior to August 1995, the data came from the Federal Reporting Data System (FRDS).

USGS Water Wells: USGS National Water Inventory System (NWIS)

This database contains descriptive information on sites where the USGS collects or has collected data on surface water and/or groundwater. The groundwater data includes information on wells, springs, and other sources of groundwater.

PHYSICAL SETTING SOURCE RECORDS SEARCHED

STATE RECORDS

New York Public Water Wells

Source: New York Department of Health
Telephone: 518-458-6731

New York Facility and Manifest Data

Source: NYSDEC
Telephone: 518-457-6585
Facility and manifest data. Manifest is a document that lists and tracks hazardous waste from the generator through transporters to a tsd facility.

RADON

State Database: NY Radon

Source: Department of Health
Telephone: 518-402-7556
Radon Test Results

Area Radon Information

Source: USGS
Telephone: 703-356-4020
The National Radon Database has been developed by the U.S. Environmental Protection Agency (USEPA) and is a compilation of the EPA/State Residential Radon Survey and the National Residential Radon Survey. The study covers the years 1986 - 1992. Where necessary data has been supplemented by information collected at private sources such as universities and research institutions.

EPA Radon Zones

Source: EPA
Telephone: 703-356-4020
Sections 307 & 309 of IRAA directed EPA to list and identify areas of U.S. with the potential for elevated indoor radon levels.

OTHER

Airport Landing Facilities: Private and public use landing facilities

Source: Federal Aviation Administration, 800-457-6656

Epicenters: World earthquake epicenters, Richter 5 or greater

Source: Department of Commerce, National Oceanic and Atmospheric Administration

APPENDIX C

**NYSDEC SPILL DATABASE SEARCH
RESULTS**



New York State Department of Environmental Conservation

[Services](#) [Programs](#) [Subject Index](#) [Search](#) [Highlights](#) [Contact Us](#) [Home](#)

Spill Incidents Database Search Results

More information:

[Environmental Remediation Databases](#)
[Glossary of Spills Database Terms](#)

More searches:
[New Spill Incidents Search](#)

[Refine Current Search](#)

2 results found

Spill number	Date spill reported	Spill name	County	City/town	Address
1. 8600807	05/02/1986	SOUTH PARK BRIDGE	Erie	BUFFALO	SOUTH PARK BRIDGE
2. 8602079	06/26/1986	BUFFALO COLOR	Erie	BUFFALO	SOUTH PARK AND LEE STREET



New York State Department of
Environmental Conservation

[Services](#) [Programs](#) [Subject Index](#) [Search](#) [Highlights](#) [Contact Us](#) [Home](#)

Spill Incidents Database Search

Results

More information:

[Environmental Remediation Databases](#)
[Glossary of Spills Database Terms](#)

More searches:
[New Spill Incidents Search](#)

[Refine Current Search](#)

1 results found

Spill number	Date spill reported	Spill name	County	City/town	Address
1. 8606804	02/05/1987	NY TELEPHONE	Erie	BUFFALO	1861 SOUTH PARK



New York State Department of Environmental Conservation

[Services](#) [Programs](#) [Subject Index](#) [Search](#) [Highlights](#) [Contact Us](#) [Home](#)

Spill Incidents Database Search Results

More information:

[Environmental Remediation Databases](#)
[Glossary of Spills Database Terms](#)

More searches:
[New Spill Incidents Search](#)

[Refine Current Search](#)

5 results found

Spill number	Date spill reported	Spill name	County	City/town	Address
1. 8705497	09/30/1987	BUFFALO COLOR	Erie	BUFFALO	SOUTH PARK AND LEE STREET
2. 8706465	10/29/1987	GOOD DOOR STORE	Erie	BUFFALO	SOUTH PARK AVENUE
3. 8708350	12/29/1987	CHECKER CAB COMPANY	Erie	BUFFALO	1570 SOUTH PARK
4. 8803519	07/20/1988	CUMBERLAND FARMS	Erie	BUFFALO	SOUTH PARK & READING STS.
5. 8805122	09/13/1988	DAVE'S STOP & SHOP	Erie	BUFFALO	2172 SOUTH PARK

New York State Department of
Environmental Conservation[Services](#) [Programs](#) [Subject Index](#) [Search](#) [Highlights](#) [Contact Us](#) [Home](#)

Spill Incidents Database Search

Results

More information:

[Environmental Remediation Databases](#)
[Glossary of Spills Database Terms](#)

More searches:
[New Spill Incidents Search](#)

[Refine Current Search](#)

4 results found

Spill number	Date spill reported	Spill name	County	City/town	Address
1. 8808401	01/21/1989	SANTA ROSA TRUCKING	Erie	BUFFALO	2540 SOUTH PARK AVENUE
2. 8810033	03/28/1989	GOOD DOOR STORE	Erie	BUFFALO	SOUTH PARK & RICHFIELD
3. 8902751	06/15/1989	LTV STEEL CO	Erie	BUFFALO	SOUTH PARK AVE BRIDGE
4. 8905808	09/13/1989	OIL SLICK, BUFFALO RIVER	Erie	BUFFALO	SOUTH PARK LIFT BRIDGE

New York State Department of
Environmental Conservation[Services](#) [Programs](#) [Subject Index](#) [Search](#) [Highlights](#) [Contact Us](#) [Home](#)

Spill Incidents Database Search

Results

More information:

[Environmental Remediation Databases](#)
[Glossary of Spills Database Terms](#)

More searches:
[New Spill Incidents Search](#)

[Refine Current Search](#)

6 results found

Spill number	Date spill reported	Spill name	County	City/town	Address
1. 8910876	02/14/1990	BUFFALO COLOR	Erie	BUFFALO	SOUTH PARK AT BUFFALO RIV
2. 8911706	03/12/1990	DAVE HENNEBERRY	Erie	BUFFALO	2172 SOUTH PARK AVENUE
3. 9001676	05/12/1990	BUFFALO COLOR	Erie	BUFFALO	SOUTH PARK & LEE STREET
4. 9004149	07/14/1990	NERVE GAS BOTTLE	Erie	BUFFALO	SOUTH PARK LAKE
5. 9005087	08/08/1990	OIL IN STREET	Erie	BUFFALO	1771 SOUTH PARK AVENUE

6. <u>9005733</u> 08/21/1990 LEBIS	Erie	BUFFALO	1400
CONTRACTING			SOUTH
			PARK
			AVENUE

=====

**New York State Department of
Environmental Conservation**[Services](#) [Programs](#) [Subject Index](#) [Search](#) [Highlights](#) [Contact Us](#) [Home](#)

Spill Incidents Database Search

Results

More information:

[Environmental Remediation Databases](#)
[Glossary of Spills Database Terms](#)

More searches:
[New Spill Incidents Search](#)

[Refine Current Search](#)

3 results found

Spill number	Date spill reported	Spill name	County	City/town	Address
1. 9009148	11/15/1990	ABAND. TANK AT WHITFIELD	Erie	BUFFALO	WHITFIELD AND SOUTH PARK
2. 9012010	02/18/1991	COSTER TRANSMISSION	Erie	BUFFALO	1816 SOUTH PARK AVENUE
3. 9100268	04/03/1991	CONRAIL (CP DRAW BRIDGE)	Erie	BUFFALO	SMITH & SOUTH PARK STS.



New York State Department of
Environmental Conservation

[Services](#) [Programs](#) [Subject Index](#) [Search](#) [Highlights](#) [Contact Us](#) [Home](#)

Spill Incidents Database Search

Results

More information:

[Environmental Remediation Databases](#)
[Glossary of Spills Database Terms](#)

More searches:
[New Spill Incidents Search](#)

[Refine Current Search](#)

2 results found

Spill number	Date spill reported	Spill name	County	City/town	Address
1. 9109419	12/02/1991	OLD GAS STATION	Erie	BUFFALO	SOUTH PARK AND MISSISSIPP
2. 9205979	08/24/1992	CUMBERLAND SOUTH PARK	Erie	BUFFALO	2133 SOUTH PARK AVENUE



New York State Department of
Environmental Conservation

[Services](#) [Programs](#) [Subject Index](#) [Search](#) [Highlights](#) [Contact Us](#) [Home](#)

Spill Incidents Database Search

Results

More information:

[Environmental Remediation Databases](#)
[Glossary of Spills Database Terms](#)

More searches:
[New Spill Incidents Search](#)

[Refine Current Search](#)

2 results found

Spill number	Date spill reported	Spill name	County	City/town	Address
1. 9207304	09/24/1992	CUMBERLAND FARM STORE	Erie	BUFFALO	2133 SOUTH PARK AVENUE
2. 9208402	10/19/1992	GIBRALTOR METALS CORP.	Erie	BUFFALO	635 SOUTH PARK AVENUE

New York State Department of
Environmental Conservation[Services](#) [Programs](#) [Subject Index](#) [Search](#) [Highlights](#) [Contact Us](#) [Home](#)

Spill Incidents Database Search

Results

More information:

[Environmental Remediation Databases](#)
[Glossary of Spills Database Terms](#)

More searches:
[New Spill Incidents Search](#)

[Refine Current Search](#)

6 results found

Spill number	Date spill reported	Spill name	County	City/town	Address
1. 9307872	09/28/1993	PARK AVENUE MOTORS	Erie	BUFFALO	2058 SOUTH PARK AVENUE
2. 9310643	11/30/1993	EXI, INC.	Erie	BUFFALO	FITZGERALD AT SOUTH PARK
3. 9400208	04/06/1994	HENNIGAN RESIDENCE	Erie	BUFFALO	596 SOUTH PARK AVENUE
4. 9407355	08/30/1994	FRANKLIN TRUCKING	Erie	BUFFALO	SOUTH PARK AVENUE
5. 9408111	09/08/1994	TOPS MARKET	Erie	BUFFALO	1438 SOUTH PARK
6. 9407845	09/12/1994	CROSS ROADS	Erie	BUFFALO	SOUTH PARK & WASHINGTON



New York State Department of
Environmental Conservation

[Services](#) [Programs](#) [Subject Index](#) [Search](#) [Highlights](#) [Contact Us](#) [Home](#)

Spill Incidents Database Search

Results

More information:

[Environmental Remediation Databases](#)
[Glossary of Spills Database Terms](#)

More searches:
[New Spill Incidents Search](#)

[Refine Current Search](#)

4 results found

Spill number	Date spill reported	Spill name	County	City/town	Address
1. 9408504	09/26/1994	REPUBLIC STEEL	Erie	BUFFALO	SOUTH PARK AVENUE
2. 9409491	10/14/1994	SMF, INC.	Erie	BUFFALO	SOUTH PARK & BAILEY AVE.
3. 9415905	03/08/1995	MARTH SUNOCO	Erie	BUFFALO	1409 SOUTH PARK AVENUE
4. 9503693	06/19/1995	CROSSROADS CRANE	Erie	BUFFALO	SOUTH PARK AND WASHINGTON



New York State Department of
Environmental Conservation

[Services](#) [Programs](#) [Subject Index](#) [Search](#) [Highlights](#) [Contact Us](#) [Home](#)

Spill Incidents Database Search

Results

More information:

[Environmental Remediation Databases](#)
[Glossary of Spills Database Terms](#)

More searches:
[New Spill Incidents Search](#)

[Refine Current Search](#)

2 results found

Spill number	Date spill reported	Spill name	County	City/town	Address
1. 9513284	01/12/1996	FORMER REPUBLIC STEEL FAC	Erie	BUFFALO	1176- 1184 SOUTH PARK AVE.
2. 9602077	05/13/1996	CYLINDER AT ENGEL RESIDEN	Erie	BUFFALO	1766 SOUTH PARK

New York State Department of
Environmental Conservation[Services](#) [Programs](#) [Subject Index](#) [Search](#) [Highlights](#) [Contact Us](#) [Home](#)

Spill Incidents Database Search

Results

More information:

[Environmental Remediation Databases](#)
[Glossary of Spills Database Terms](#)

More searches:
[New Spill Incidents Search](#)

[Refine Current Search](#)

3 results found

Spill number	Date spill reported	Spill name	County	City/town	Address
1. 9701078	04/14/1997	AUTO ZONE STORE	Erie	BUFFALO	SOUTH PARK & GOOD STREET
2. 9702190	05/20/1997	CELRIK TRUCK	Erie	BUFFALO	SOUTH PARK & SMITH STREET
3. 9706443	08/27/1997	OIL IN ROAD	Erie	BUFFALO	LOUISIANNA & SOUTH PARK



New York State Department of Environmental Conservation

[Services](#) [Programs](#) [Subject Index](#) [Search](#) [Highlights](#) [Contact Us](#) [Home](#)

Spill Incidents Database Search Results

More information:

[Environmental Remediation Databases](#)
[Glossary of Spills Database Terms](#)

More searches:
[New Spill Incidents Search](#)

[Refine Current Search](#)

5 results found

Spill number	Date spill reported	Spill name	County	City/town	Address
1. 9875054	09/22/1998	UNITED STATES POSTAL SERV	Erie	BUFFALO	2061 SOUTH PARK AVENUE
2. 9875322	12/28/1998	DICK O'NEILLS SERVICE	Erie	BUFFALO	1951 SOUTH PARK AVENUE
3. 9975160	06/02/1999	NEW AUTO CAR DEALER	Erie	BUFFALO	911 SOUTH PARK AVENUE
4. 9975253	06/27/1999	BUFFALO SCHOOL 28	Erie	BUFFALO	1515 SOUTH PARK
5. 9975301	07/16/1999	LTV STEEL	Erie	BUFFALO	SOUTH PARK & ABBY ST.



New York State Department of
Environmental Conservation

[Services](#) [Programs](#) [Subject Index](#) [Search](#) [Highlights](#) [Contact Us](#) [Home](#)

Spill Incidents Database Search

Results

More information:

[Environmental Remediation Databases](#)
[Glossary of Spills Database Terms](#)

More searches:
[New Spill Incidents Search](#)

[Refine Current Search](#)

2 results found

Spill number	Date spill reported	Spill name	County	City/town	Address
1. 9975734	03/20/2000	TANKS/BENLIN DISTRIBUTION	Erie	BUFFALO	130 SOUTH PARK @ MISSISSI
2. 9975745	03/28/2000	CUSTARD CORNER	Erie	BUFFALO	2190 SOUTH PARK AVENUE



New York State Department of Environmental Conservation

[Services](#) [Programs](#) [Subject Index](#) [Search](#) [Highlights](#) [Contact Us](#) [Home](#)

Spill Incidents Database Search Results

More information:

[Environmental Remediation Databases](#)
[Glossary of Spills Database Terms](#)

More searches:
[New Spill Incidents Search](#)

[Refine Current Search](#)

3 results found

Spill number	Date spill reported	Spill name	County	City/town	Address
1. 0075601	02/08/2001	SEWER AT HSBC ARENA	Erie	BUFFALO	SOUTH PARK AVENUE
2. 0175063	04/27/2001	FORMER BETTY'S DONUTS	Erie	BUFFALO	2172 SOUTH PARK AVENUE
3. 0175196	07/06/2001	SORRENTO CHEESE	Erie	BUFFALO	2375 SOUTH PARK



New York State Department of
Environmental Conservation

[Services](#) [Programs](#) [Subject Index](#) [Search](#) [Highlights](#) [Contact Us](#) [Home](#)

Spill Incidents Database Search

Results

More information:

[Environmental Remediation Databases](#)
[Glossary of Spills Database Terms](#)

More searches:
[New Spill Incidents Search](#)

[Refine Current Search](#)

4 results found

Spill number	Date spill reported	Spill name	County	City/town	Address
1. 0111277	02/27/2002	TRANSFORMER SPILL	Erie	BUFFALO	937 TIFT ST/SOUTH PARK AV
2. 0275154	06/20/2002	SUNOCO GAS STATION	Erie	BUFFALO	SOUTH PARK & HOPKINS
3. 0275242	08/09/2002	RECKIO PROPERTY	Erie	BUFFALO	2412 SOUTH PARK AVENUE
4. 0275287	08/29/2002	ABANDONED DRUM	Erie	BUFFALO	2365 SOUTH PARK AVENUE



New York State Department of Environmental Conservation

[Services](#) [Programs](#) [Subject Index](#) [Search](#) [Highlights](#) [Contact Us](#) [Home](#)

Spill Incidents Database Search Results

More information:

[Environmental Remediation Databases](#)
[Glossary of Spills Database Terms](#)

More searches:
[New Spill Incidents Search](#)

[Refine Current Search](#)

2 results found

Spill number	Date spill reported	Spill name	County	City/town	Address
1. 0275437	11/25/2002	BIG BASHA	Erie	BUFFALO	418 SOUTH PARK
2. 0304818	08/06/2003		Erie	BUFFALO	1322 SOUTH PARK AVENUE

New York State Department of
Environmental Conservation[Services](#) [Programs](#) [Subject Index](#) [Search](#) [Highlights](#) [Contact Us](#) [Home](#)

Spill Incidents Database Search

Results

More information:

[Environmental Remediation Databases](#)
[Glossary of Spills Database Terms](#)

More searches:
[New Spill Incidents Search](#)

[Refine Current Search](#)

4 results found

Spill number	Date spill reported	Spill name	County	City/town	Address
1. 0310154	12/01/2003	HISTORIC GAS STATION	Erie	BUFFALO	1402 SOUTH PARK AVE
2. 0404232	07/20/2004	NIMO	Erie	BUFFALO	2386 SOUTH PARK
3. 0475259	08/24/2004	PARKING LOT	Erie	BUFFALO	1645 SOUTH PARK
4. 0475267	08/31/2004	MERCURY SPILL	Erie	BUFFALO	2306 SOUTH PARK AVE.