

***Remedial Investigation Report***  
**Former Boiler House Property**  
**NYSDEC Site No. B00197**  
**US Route 4 and Best Avenue**  
**Town of Stillwater**  
**Saratoga County, New York**

**VOLUME 1 of 7**

**February 2009**

***Chazen Project No. 30201.14***

**Prepared by:**

THE  
*Chazen*  
COMPANIES

ENGINEERS/SURVEYORS  
PLANNERS  
ENVIRONMENTAL SCIENTISTS

***Capital District Office:***

Kim L. Baines  
547 River Street  
Troy, NY 12180  
(518) 273-0055

***Dutchess County Office:***

21 Fox Street, Poughkeepsie, NY 12601

***Orange County Office:***

356 Meadow Avenue, Newburgh, NY 12550

***North Country Office***

100 Glen Street, Glens Falls, NY 12801

***Remedial Investigation Report***  
**Former Boiler House Property**  
**NYSDEC Site No. B00197**  
**US Route 4 and Best Avenue**  
**Town of Stillwater**  
**Saratoga County, New York**

**VOLUME 1 of 7**

**February 2009**

**Prepared for:**



Mr. Michael McLean, P.E.  
NYSDEC, Region 5  
Route 86  
Ray Brook, NY 12977



Town of Stillwater  
Supervisor, Shawn Connelly  
East Street  
PO Box 700  
Stillwater, New York 12170

## TABLE OF CONTENTS

<b>1.0 INTRODUCTION .....</b>	<b>1</b>
1.1 REMEDIAL INVESTIGATION OBJECTIVES .....	2
1.2 SITE DESCRIPTION .....	3
1.2.1 Site Location .....	3
1.2.2 Property Uses.....	3
1.2.2.1 Current Property Use.....	3
1.2.2.2 Historic Property Uses .....	4
1.2.2.3 Future Property Use .....	4
1.2.3 Environmental Setting.....	4
1.2.3.1 Geology.....	4
1.2.3.2 Hydrogeology.....	5
1.2.3.3 Surface Water Resources.....	6
1.2.4 Site Environmental History.....	6
1.2.5 Previous Soil and Groundwater Investigations.....	8
1.3 REMEDIAL INVESTIGATION REPORT ORGANIZATION .....	8
1.4 REMEDIAL INVESTIGATION AND IRM CHRONOLOGY.....	8
<b>2.0 SITE CHARACTERIZATION .....</b>	<b>10</b>
2.1 PRE-IRM SUBSURFACE SOIL QUALITY INVESTIGATION .....	10
2.1.1 Soil Boring Installation.....	10
2.1.2 Ground-Penetrating Radar Survey.....	11
2.1.2.1 GPR Theory .....	11
2.1.2.2 GPR Limitations.....	11
2.1.2.3 GPR Survey Results .....	12
2.1.3 Test Pit Installation.....	12
2.1.3.1 Test Pit Investigation Findings.....	12
2.1.3.2 Community Air Monitoring Program.....	13
2.2 PRE-IRM SURFACE SOIL QUALITY INVESTIGATION.....	13
2.3 PRE-IRM SOIL GAS INVESTIGATION.....	14
2.3.1 Collection of Soil Gas Samples for Field Gas Chromatography Analysis.....	14
2.3.2 Collection of Soil Gas Samples for Laboratory Analysis.....	14
2.4 PRE-IRM GROUNDWATER QUALITY INVESTIGATION .....	15
2.4.1 Groundwater Monitoring Well Installation and Sampling .....	15
2.5 PRE-IRM BOILER ASH PILE INVESTIGATION .....	16
2.6 PRE-IRM LEAD-BASED PAINT EVALUATION.....	16
<b>3.0 AREAS OF CONCERN.....</b>	<b>17</b>
3.1 EXISTING 16,000-GAL. AST AREA – AOC-1 .....	17
3.2 FORMER 16,000-GAL. AST AREA – AOC-2.....	17
3.3 AREA ADJACENT TO FORMER BULK PETROLEUM STORAGE AREA – AOC-3.....	17
3.4 FORMER CHAMPLAIN CANAL – AOC-4 .....	17
3.5 BUILDING DRAINAGE SYSTEM – AOC-5.....	18
3.6 BOILER ASH PILE – AOC-6.....	18
3.7 ABANDONED DRUMS AND CONTAINERS – AOC-7.....	18
3.8 GAS CYLINDER STABILIZATION – AOC-8.....	19
3.9 FORMER TRANSFORMER AREA – AOC-9.....	19
3.10 LEAD BASED PAINT – AOC-10.....	19
3.11 ASBESTOS ABATEMENT – AOC-11 .....	19
3.12 PETROLEUM CONTAMINATED SOIL DISPOSAL – AOC-1, AOC-3, & AOC-9 .....	20
3.13 BUILDING DEMOLITION – AOC-11 & AOC-6.....	20
<b>4.0 PRE-INTERIM REMEDIAL MEASURES ANALYTICAL RESULTS .....</b>	<b>22</b>
4.1 PRE-INTERIM REMEDIAL MEASURES ANALYTICAL SOIL QUALITY DATA .....	22

4.1.1	VOCs Detected in Pre-IRM Subsurface Soil Samples.....	22
4.1.2	SVOCs Detected in Pre-IRM Subsurface Soil Samples.....	22
4.1.3	Metals Detected in Pre-IRM Subsurface Soil Samples .....	23
4.1.4	PCBs Detected in Pre-IRM Subsurface Soil Samples .....	24
4.2	PRE-INTERIM REMEDIAL MEASURES – SURFACE SOIL QUALITY DATA .....	24
4.2.1	Metals Detected in Pre-IRM Surface Soil Samples.....	24
4.2.2	Offsite/Background Surface Soil Sampling .....	24
4.2.3	Asbestos Detected in Pre-IRM Surface Soil Samples.....	25
4.3	PRE-INTERIM REMEDIAL MEASURES ANALYTICAL SOIL GAS QUALITY DATA.....	25
4.4	PRE-INTERIM REMEDIAL MEASURES GROUNDWATER QUALITY DATA .....	26
4.5	DATA VALIDATION .....	27
4.6	PRE-INTERIM REMEDIAL MEASURES BOILER ASH ANALYTICAL RESULTS.....	28
4.7	PRE-INTERIM REMEDIAL MEASURES LEAD-BASED PAINT SURVEY RESULTS.....	28
<b>5.0</b>	<b>POST-INTERIM REMEDIAL MEASURES ANALYTICAL RESULTS.....</b>	<b>30</b>
5.1	POST-INTERIM REMEDIAL MEASURES ANALYTICAL SOIL QUALITY DATA.....	30
5.2	POST IRM - SURFACE SOIL ANALYTICAL RESULTS .....	31
5.3	POST-INTERIM REMEDIAL MEASURES ANALYTICAL SOIL GAS QUALITY DATA.....	32
5.4	POST-INTERIM REMEDIAL MEASURES GROUNDWATER QUALITY DATA .....	32
<b>6.0</b>	<b>QUALITATIVE EXPOSURE ASSESSMENT.....</b>	<b>33</b>
6.1	CONTAMINANT SOURCES.....	33
6.2	CONTAMINANT RELEASE AND TRANSPORT MECHANISMS .....	34
6.3	POINTS OF EXPOSURE .....	34
6.4	ROUTES OF EXPOSURE .....	34
6.5	RECEPTOR POPULATIONS.....	35
6.6	COMPLETED PATHWAYS.....	35
<b>7.0</b>	<b>SUMMARY AND CONCLUSIONS.....</b>	<b>36</b>
7.1	SUMMARY OF AOCs.....	36
7.2	SUMMARY OF IRMS.....	36
7.3	SITE RESTORATION .....	38
7.4	SURFACE SOIL CONFIRMATION SAMPLING .....	38
7.5	SUMMARY OF GROUNDWATER ANALYTICAL RESULTS .....	39
7.6	SUMMARY OF SUBSURFACE SOIL ANALYTICAL RESULTS.....	40
7.7	SUMMARY OF SOIL GAS ANALYTICAL RESULTS .....	41
7.8	CONCLUSIONS.....	42

## **List of Tables**

### **(PRESENTED IN VOLUME 2)**

Table 1:	Site Areas of Concern
Table 2:	Pre-IRM Volatile Organic Compounds Detected in Subsurface Soil Samples
Table 3:	Pre-IRM Semi-volatile Organic Compounds Detected in Subsurface Soil Samples
Table 4:	Pre-IRM Metals Detected in Subsurface Soil Samples
Table 5:	Pre-IRM PCBs Detected in Subsurface Soil Samples
Table 6:	Pre-IRM Lead Detected in Surface Soil Samples
Table 7:	SVOCs Detected in Off Site Subsurface Soil Samples
Table 8:	Metals Detected in Off Site Subsurface Soil Samples
Table 9:	Metals Detected in Off Site Surface Soil Samples
Table 10:	VOCs Detected in Soil Gas by Portable Gas Chromatography Analysis
Table 11:	VOCs Detected in Soil Gas by Summa Canister Analysis
Table 12:	Summary of Detected Compounds and Metals in Groundwater Samples
Table 13:	VOCs Detected in Post-IRM Soil Samples
Table 14:	SVOCs Detected in Post-IRM Soil Samples
Table 15:	Metals Detected in Post-IRM Soil Samples

## **List of Figures**

Figure 1:	Site Location Map
Figure 2:	Pre-Demo Site Plan Map
Figure 3:	Current Conditions Site Plan Map
Figure 4:	Bedrock Relief Contour Map
Figure 5:	Shallow Groundwater Contour Map
Figure 6:	Site Areas of Concern
Figure 7:	Soil Boring, Test Pit, and Groundwater Monitoring Well Location Map
Figure 8:	Geophysical Survey Map
Figure 9:	Lead and Asbestos Surface Soil Sample Location Map
Figure 10:	Soil Gas Sample Location Map
Figure 11:	IRM - Remediated Petroleum Impacted Areas
Figure 12:	Soil Sample Locations Adjacent to Riverside Park
Figure 13:	Surface Soil Sample Locations within Riverside Park
Figure 14:	Post-IRM Surface Soil Sample Locations
Figure 15:	Summary of Excavations and Backfill Materials

## **Appendices**

APPENDIX A:	Photographic Log
APPENDIX B:	Subsurface Soil Boring Logs
APPENDIX C:	Subsurface Test Pit Logs
APPENDIX D:	Lead-Based Paint Building Materials Survey and Asbestos Soil Evaluation Report

## **RI Report Volume Index**

Volume 1	RI Report
Volume 2	Tables
Volume 3	GPR Report
Volume 4	IRM Report
Volume 5	ACM Abatement Report
Volume 6	Demolition Report
Volume 7	Data Usability Summary Report

## 1.0 Introduction

The Chazen Companies (TCC) has prepared this Remedial Investigation (RI) Report to detail the findings of the subsurface investigation performed at the Former Boiler House Property in the Town of Stillwater, Saratoga County, New York (site). TCC, on behalf of the Town of Stillwater (Town), completed this investigation under the New York State Environmental Restoration Program anticipating substantial environmental and public safety hazards associated with remediating the property. The Former Boiler House Property was assigned New York State Department of Environmental Conservation (NYSDEC) Site Identification No. B00197 when it entered the program.

The site is a roughly square-shaped 1.23-acre land parcel situated on the northwestern corner of the intersection of Best Avenue and U.S. Route 4 in the Town of Stillwater (Figure 1). The property was developed in the first half of the 19th century with two adjoining masonry and steel buildings containing coal- and fuel oil-fired boilers and two masonry smokestacks. Historic maps indicate that the boiler house to the north was constructed circa 1918 and the boiler house to the south was constructed in 1947. The boiler houses provided steam to the paper manufacturing buildings that occupied the surrounding land through the mid-1970s when paper mill operations ceased.

The northern boiler house was a two and one-half story steel frame brick structure with a partial basement. A brick masonry smokestack adjoined the northern side of the building. The stack was partially demolished by a tornado which occurred in 1998.

A four-story, metal frame, glazed block boiler house adjoined the north boiler house along a common wall. The south boiler house contained a full basement. The south boiler house had a flat, composite roof which was in poor condition. A concrete masonry smokestack adjoined the structure to the south.

The boiler house is evident on historic Sanborn Fire Insurance Maps dated after 1949. The boiler house is depicted as two adjoining structures, identified as the No. 3 and No. 4 Boiler Houses. Properties which surrounded the subject site were also part of the paper mill. Information provided on the Sanborn Maps indicates that lime reclaiming operations occurred to the northeast of the subject site, while the main paper mill operations appeared to have occurred south along the western bank of the Hudson River.

Currently, the properties surrounding the boiler house site consist of the following: To the east, there is a New York State Electric and Gas hydroelectric facility. To the south, former paper mill property has been redeveloped as DeCresente Distributing, W.A. Patenaude & Sons Construction, and the Price Chopper Plaza. To the west, the Town maintains a public park and farther west are private residences. To the north, former paper mill buildings are occupied by the Polysset Company, Inc.

Due to the industrial use of the property and the deteriorated condition of the on-site structures, the Former Boiler House Property presented concerns for both adverse environmental impacts and public safety risks—some of which were substantial and would

have increased without expedited remedial actions. In 2001, as a safety measure, the Town erected a chain-linked fence around the property and boarded broken windows throughout the building. The Town was able to gain legal ownership of the boiler house property in 2004 due to the tax-delinquent status and deteriorated conditions of the property, and in 2004 the Town was granted access into the NYS Brownfields Environmental Restoration Program to investigate the site for environmental impacts.

### ***1.1 Remedial Investigation Objectives***

The main objectives of this RI were as follows:

- (1) Investigate the site to determine if it posed unacceptable risks to human health or the environment;
- (2) Investigate the site to determine if applicable standards, criteria, and guidance (SCG) concentrations of hazardous substances in environmental media had been contravened; and
- (3) Identify appropriate remedial measures to remove hazardous conditions from the community and achieve the goal of rendering the site suitable for community use.

To accomplish the RI objectives, the scope of work performed at the site consisted of the following (A detailed scope of work was provided in the *Site Investigation Work Plan* dated April 2004 by TCC):

- A comprehensive on-site subsurface soil and groundwater investigation. This included a ground-penetrating radar (GPR) survey, the installation of soil borings, test pits, groundwater monitoring wells, and the collection of representative soil and groundwater samples.
- Analysis of soil and groundwater samples by a NYSDEC-certified laboratory for evidence of adverse chemical impacts and the identification of chemicals of potential concern (COPCs).
- A soil gas investigation to characterize the extent to which COPCs exist in site vadose soil.
- An evaluation of materials used to fill the segment of the Champlain Canal which formerly crossed the project site.
- The chemical characterization of ash located inside the boiler house as needed for disposal.
- An evaluation of the building drainage system to determine the discharge location(s).



- The implementation of Interim Remedial Measures (IRMs) designed to reduce and/or prevent contaminant exposures to the public. The IRMs included:
  - (1) The closure and removal of an abandoned 16,000-gallon petroleum aboveground storage tank (AST).
  - (2) An inventory of drums and containers of chemical substances which had been abandoned on the property. This included characterization of contents, stabilization procedures, and off-site disposal.
  - (3) The stabilization and/or decommissioning of three deteriorated pressurized gas cylinders.
  - (4) Lead-based paint (LBP) and asbestos-containing material (ACM) surveys to identify quantities and locations of materials containing lead or asbestos.
  - (5) Pre-demolition ACM abatement.
  - (6) Demolition of the on-site structures to allow investigation and source removal work underneath the building foundations.
  - (7) Excavation and disposal of petroleum-contaminated soil.
  - (8) Post-remediation site restoration to create a soil barrier with clean, imported fill to eliminate the potential for direct contact exposure to potentially impacted fill material.

## ***1.2 Site Description***

### **1.2.1 Site Location**

The boiler house site is situated on the northwestern corner of the intersection of Best Avenue and U.S. Route 4 in the Town of Stillwater, New York (Figure 1). The boiler house property was developed in the first half of the 19th century with two adjoining masonry and steel buildings containing five coal- and fuel oil-fired boilers and two masonry smokestacks. The pre-RI site plan is shown in Figure 2. Photographs of the pre-RI site conditions are included in Appendix A. The property is identified in the Town of Stillwater tax rolls as Section 262 Block 1 Lot 9.14.

### **1.2.2 Property Uses**

#### **1.2.2.1 Current Property Use**

In the years immediately prior to the RI, the site had no active use. The entire mill complex (the site and surrounding properties) was abandoned by the West Virginia Pulp and Paper Company and the Saratoga Board Mills in the mid-1970s. As of the date of

this report, the site is owned by the Town of Stillwater. It is the Town's intention to use the site as public park land. The post-RI site is vacant, level-graded, and has a grass ground cover with a gravel parking area in the northern end (Figure 3).

#### 1.2.2.2 Historic Property Uses

Historic Sanborn Fire Insurance maps indicate that a portion of the Champlain Barge Canal was located within the boundaries of the site property. The canal cut an approximately 50-ft. wide swath across the site in a north-south direction. This portion of the Champlain Canal was abandoned in the early 1900s, presumably around the time the paper mill was constructed.

The southeastern portion of the site was apparently developed from 1892 until some time before 1911 with a private residence along the eastern side on the canal. In the 1911 Sanborn Map, the residence is not present. A structure identified as a poultry storage house is located on the western side of the canal in southwestern corner of the site. The 1927 Sanborn Map indicates the presence of the boiler house constructed in 1918 and a coal storage area.

The site was developed circa 1918 as a boiler house to the surrounding pulp and paper mill complex. The boiler house was used to supply steam to the surrounding manufacturing buildings. Historic maps indicate that the mill was active from the late 1800s until the mid-1970s. While pulp and paper mill operations are known to have remained generally consistent through the years, the mill was owned and operated by several companies including the Hudson River Water Power and Paper Co., The Duncan Co., West Virginia Pulp & Paper Co. (later known as Westvaco, Inc.), and the Saratoga Board Mills. The boiler house basement was leased-out for a short period of time in the 1980s to an automotive and boat repair business. The site has been unused since the auto repair operation abandoned the site in the 1980s.

#### 1.2.2.3 Future Property Use

The Town intends to use the property as a part of its public park system in an effort to enhance the quality of life in the town. Visitors and area residents will be able to walk the site and access public fitness trails and the adjacent Riverside Park. This future use of the site may involve a small structure to be erected for the purpose of maintaining local historical information (e.g., photographs, pamphlets, etc.). The visitors' center would not be an occupied structure.

### **1.2.3 Environmental Setting**

#### 1.2.3.1 Geology

A review of the *Surficial Geologic Map of New York—Hudson-Mohawk Sheet* (1989) indicates no soil information for the site area due to the presence of exposed bedrock and/or bedrock generally within one meter of the ground surface.

The soil geology at the boiler house site was extensively investigated during the course of this RI. A total of 115 soil borings and 36 test pits were advanced between 2004 and 2006. Unconsolidated materials encountered during the RI consisted primarily of non-native fill including silt, sand, gravel, brick, coal, and ash from surface grade to variable depths ranging from 4 to 12 feet.

Soil borings and test pits were terminated at the bedrock surface in most instances. The terminated depths provided the data necessary to contour the bedrock surface. Figure 4 of this report is a topographic representation of the bedrock surface at this site. The contours shown in Figure 4 are based on boring locations surveyed in 2004, all of which were located outside the boiler house structure. The contours drawn through the building are approximations. Soil borings installed inside the boiler house in 2005 (not surveyed) suggest that it was built on a level-graded bedrock surface due to relatively uniform depth to boring terminations. It is assumed that a substantial portion of the bedrock at the site was removed to allow for the canal and boiler house construction projects.

Bedrock in the area of the subject site is mapped on the *Geologic Map of New York—Hudson-Mohawk Sheet* (1995) as Canajoharie Shale. The Canajoharie Shale is largely comprised of fissile and highly fractured black shale with traces of sandstone.

Shale was observed in most soil borings completed during the RI. Bedrock was visually identified as shale at the base of several test pits striking approximately north-south and dipping steeply to the east. At two locations where bedrock monitoring wells were installed, a thin layer (1-3 feet) of shale was present over fractured carbonate rock.

Very little native soil material was observed at the boiler house site. In the northwest corner, one boring was advanced to 16 feet (SB-26). The bottom 6 feet consisted of a gray-brown, clayey-gravel till. This material was not observed at any other location on the subject site; however, it was encountered in off-site exploratory borings installed on the west side of East Street.

#### 1.2.3.2 Hydrogeology

The shallow groundwater table was contoured across the site based on the surveyed measurements collected from six permanent monitoring wells and 10 temporary piezometers placed in test pits. All were gauged once in 2004 shortly after the test pits were backfilled. Based on this data, the groundwater surface appears to mimic the bedrock surface as a thin veneer across the site (Figure 5). The groundwater table appeared just above the fractured shale bedrock. Based on the thickness of the unconsolidated saturated zone and the absence of an unconsolidated aquifer in portions of the site, no productive aquifer appears to be present in the unconsolidated materials. Any existing shallow groundwater flow appears to be toward the center of the site from the east, west, and north and likely intersects with the building drainage system which was trenched into the bedrock.

Two shallow bedrock wells were installed to examine the probable interconnectedness of the unconsolidated zone and the bedrock aquifer at the site. Based on bedrock core

samples collected, weathered and fractured bedrock is present in the upper 10-15 feet. It is likely that any groundwater present in unconsolidated materials is hydraulically interconnected with the fractured bedrock. Static groundwater was present in the bedrock wells at approximately seven feet below ground surface. This water level is above the bedrock surface.

No nationally designated Sole Source or Primary Aquifers are located on or adjacent to the site. The site is not located on a NYSDEC primary water supply or principle aquifer.

#### 1.2.3.3 Surface Water Resources

No streams, lakes, or other surface water bodies are present on the site property; however, the site is located within the Hudson River watershed. The Hudson River is located approximately 250 feet to the east of the site.

A review of the U.S. Department of Housing and Urban Development, National Flood Insurance Program, Federal Emergency Management Association, *Flood Insurance Rate Map for the Town of Stillwater* indicated no mapped floodways or flood hazard zones on site. The site is designated as a Zone C Area indicating that it falls outside the 500-year floodplain.

#### **1.2.4 Site Environmental History**

A Phase I Environmental Site Assessment was completed on the Former Boiler House site in September 2002 by TCC for the Town of Stillwater. Potential for adverse impacts to the site soil and groundwater were identified based on the historic uses described below.

- The property was developed circa 1918 as the boiler house for the West Virginia Pulp & Paper Co mill. Typical waste streams from pulp and paper mills include wastewater treatment sludge, lime and liquor dregs, solvent wastes, boiler and furnace ash, scrubber sludge, and wood processing residuals. No information was obtained pertaining to the use, storage, or disposal of chemicals or other materials used by the paper mills on the site of the boiler house.
- Information gleaned from historic press releases indicated that the boilers were converted from a coal-fired system to an industrial fuel oil-fired system in the mid-1960s. Bulk storage tanks totaling a capacity of 1.5 million gallons were located on the adjacent property to the north. No documentation or other information pertaining to the historic use, condition, or demolition of these tanks was identified. These storage tanks are no longer present on the adjacent parcels.
- In the 1980s, the boiler house was leased to an automotive and boat repair business. No information pertaining to the use, storage, or disposal of petroleum and/or chemicals by the boat and car business was identified.

The following conditions were noted prior to the onset of the investigation, before any

interim remedial measures were implemented, and were the basis for determining the site Areas of Concern (AOCs) for this Remedial Investigation. The AOCs are listed in Table 1, and their approximate locations are indicated in Figure 6:

- Floor drains were present on the basement level of the boiler house. These structures were located below grade, and no apparent interconnections or outlets were identified. No information regarding any materials released to these drains was identified. If these drains discharged on-site, by design or inadvertently, then the potential for adverse impacts to soil and groundwater quality exists.
- Petroleum in the form of industrial (No. 6) fuel oil is known to have been stored on the site since the 1960s. A 16,000-gallon above-ground storage tank (AST) was present on the southwestern portion of the site prior to RI activities. Historic maps indicate that a second 16,000-gallon AST was present along the northern boundary of the site from the 1960s until at least 1971.
- It is likely that soil had been substantially disturbed as a result of historic site use and development. According to historic maps, the Champlain Canal crossed a 50-ft.-wide section of the site in a north-south direction. This portion of the Champlain Canal was apparently abandoned in the early 1900s. The materials used to fill the former Champlain Canal (if any) were not investigated prior to this RI.
- Drums and other smaller containers were observed inside and outside of the boiler house. Two drums appeared to contain used motor oil and were in poor condition. No information pertaining to the historic use, storage, or disposal practices of petroleum and/or chemicals was identified in available records.
- A propane gas cylinder (tentatively identified as acetylene in the *Site Investigation Work Plan*) was present in the basement of the boiler house prior to RI activities. The cylinder was heavily corroded and presented a potential fire and/or explosion hazard.
- Historic maps of the paper mill complex (circa 1961) indicated that a 2,000-kVA transformer was located on the eastern side of the boiler house. Given the age of the transformer, it may have contained a dielectric fluid containing polychlorinated biphenyls (PCBs). Therefore, a potential for adverse impacts to soil and groundwater quality from PCBs was found to exist in this site area.
- Painted surfaces, including the southern smoke stack, appeared to be in poor condition. Chipping and peeling paint was observed. Based on the age of the boiler house, painted and coated surfaces were suspected to have contained lead and/or asbestos. No documentation pertaining to the use or presence of lead-based paint (LBP) or asbestos-containing materials (ACMs) on the site was identified.
- A visual survey performed between 2001 and 2002 indicated that asbestos was

likely present in the boiler house in the form of boiler, pipe, and building insulation, window glazing, caulks, floor tiles, and mastics. Asbestos was also likely to be present in some roofing materials. Sampling and analysis to confirm the presence of asbestos was performed in 2005 as part of the Interim Remedial Measure to demolish the boiler house.

- During a September 2002 site visit, suspected asbestos-containing insulation was observed on the ground surface of the site property. The presence of ACMs on the ground surface created a potential human exposure pathway. The presence of ACM debris on the ground surface also presented a potential for adverse impacts to soil quality.

### **1.2.5 Previous Soil and Groundwater Investigations**

No prior subsurface investigations evaluating soil, groundwater, or soil gas quality are known to have been performed on the boiler house property.

### **1.3 Remedial Investigation Report Organization**

This *Remedial Investigation Report* (RI Report) contains eight volumes. This volume (Volume 1) details the site setting, site history, investigative methods, results, qualitative exposure assessment, and conclusions. Volume 2 contains all the tables referenced in Volume 1 including summary tables of analytical data received from samples submitted to environmental laboratories during the investigation. The remaining volumes are as follows:

- Volume 3 - Ground-Penetrating Radar Survey Report as provided by Subsurface, Inc.
- Volume 4 - Interim Remedial Measures Report detailing activities completed as IRMs.
- Volume 5 - Asbestos Abatement Report as provided by Alpine Environmental Services, Inc.
- Volume 6 - Demolition Report detailing the activities undertaken to raze the boiler house structures.
- Volume 7 - Data Usability Report as provided by Dataval, Inc.

### **1.4 Remedial Investigation and IRM Chronology**

- The site was accepted into the NYSDEC Environmental Restoration Program in 2004.
- In June 2004, TCC began the subsurface investigation with the installation of 34 soil borings, 6 shallow monitoring wells, and 26 test pits.

- In June 2004, Optech Environmental Services completed the product removal and tank cleaning of the on-site 16,000-gallon fuel oil AST as an IRM.
- On July 14, 2004, Optech Environmental Services completed the product inventory and disposal of drums and other small containers found throughout the building as an IRM.
- On July 20, 2004, a Chemcept, Inc. high-hazard unit decommissioned three compressed gas cylinders found on the site property as an IRM.
- On July 28, 2004, a ground-penetrating radar (GPR) survey was completed to assess the potential for buried drums and storage tanks on the site.
- During the period from April 2005 through November 2005, the boiler house was abated of asbestos and mechanically demolished. During the demolition, TCC investigated sub-slab soil beneath the boiler house via the installation of 20 shallow soil borings.
- From October 27 through November 1, 2005, 422 tons of petroleum-contaminated soil (PCS) was removed from the sub-slab areas of the boiler house and was disposed of at the ESMI facility in Fort Edwards, New York as an IRM.
- In June and July 2006, TCC collected additional investigative samples to delineate the exterior areas of petroleum impacted soil on site and extending offsite.
- In October, November, and December 2006, TCC observed the removal of 3,825 tons of petroleum- and PCB-contaminated soil and coal ash waste as well as the backfilling, grading, and seeding of the site as an IRM.
- In 2008, TCC collected additional investigative samples to determine if surface impacts identified prior to the building demolition were mitigated as a result of the IRMs performed; specifically, was impacted soil still present in the top 2-ft of soil.
- On June 24, 2008, TCC observed the removal of approximately 125 yards of surface soil from the post-IRM drainage swale on the northeast corner of the site. The shallow excavation was backfilled with clean, imported sand and gravel from a local quarry and reseeded. Excavated soil was taken to the ESMI facility in Fort Edwards, New York for disposal.

## **2.0 Site Characterization**

Site characterization was achieved through soil and groundwater sampling, laboratory analysis of representative samples, and the evaluation of analytical data. Remedial investigation activities were performed in each AOC identified in the *Site Investigation Work Plan* as having the potential to adversely impact the site subsurface.

The RI activities at the boiler house property are summarized in this chapter. All sampling locations referenced below are depicted on Figures 7 through 10.

### **2.1 Pre-IRM Subsurface Soil Quality Investigation**

The subsurface soil investigation included the installation of 115 direct-push soil borings and 36 test pits. The locations of all the borings and 26 of the test pits are indicated on Figure 7. The remaining test pit locations are indicated in Volume 4, Figure 2.

#### **2.1.1 Soil Boring Installation**

Soil borings were installed using a Geoprobe<sup>®</sup> or other direct-push type drilling rig. A Geoprobe<sup>®</sup> uses a hydraulic direct-push drilling mechanism to advance a four-foot stainless steel soil sampling tube. A plastic sleeve is placed in the sampler and the soil is cored in-situ.

At each soil boring location, composite soil samples were collected from each four-foot depth interval. The soil was logged by a TCC geologist and screened for volatile organic compounds (VOCs) with a portable photoionization detector (PID). Soil boring logs are included in Appendix B of this volume.

Unconsolidated materials consisted primarily of miscellaneous fill including clay, silt, sand, gravel, brick, coal, and ash. This miscellaneous fill material was prevalent throughout the boiler house site from the surface grade to the top of bedrock. Adverse soil impacts that were noted based on field observations existed primarily in the 3-4 feet above the bedrock surface. A black petroleum-like substance resembling No. 6 fuel oil was noted in this interval in borings installed in the northeast area of the site, and in a small area near the southern AST.

Based on site observations and field screening, select soil samples were submitted to a New York State Environmental Laboratory Accreditation Program (NYS ELAP) certified analytical laboratory and were analyzed for volatile organic compounds, semi-volatile organic compounds, and metals. In locations associated with AOC-9 (Former Transformer Area), soil samples were also analyzed for polychlorinated biphenyls (PCBs). Analytical results for soil samples are discussed in Section 4.0



## **2.1.2 Ground-Penetrating Radar Survey**

A combination of GPR and shallow test pits were employed in accessible locations to evaluate the site for potential subsurface disposal of drums, debris, or other materials. GPR was utilized prior to the test pit investigation to focus the investigation on areas with potential subsurface features of concern.

### 2.1.2.1 GPR Theory

GPR operates by transmitting pulses of microwave-range electromagnetic energy into the ground through an antenna (a.k.a. transducer). Some of the energy is reflected where materials with different electrical properties interface. The remaining energy passes through the interface and down to the next interface where it may be reflected or pass through to deeper interfaces. The reflected signals are received by a control unit which registers the reflections against two-way travel time in nanoseconds. The control unit typically contains an output display on which the signals are plotted in profile (a. radargram).

The depth of radar penetration is determined by the electrical properties of subsurface materials and by the frequency of wave transmission. The electrical conductivity of a natural earth material is related to its moisture content. Clay and shale are examples of high conductivity materials that reduce the depth of wave penetration. Silt, sand, and gravel are examples of materials that have lower moisture content and low conductivity. Electromagnetic energy can propagate deeper through these materials. The water table is often the maximum depth of penetration, especially for high frequency antennas.

Antennas with higher frequencies (300 to 1000 MHz) are used to investigate shallow features. With increased frequency comes increased resolution and decreased penetration. Low frequency antennas (less than 300 MHz) are used to investigate deep, large-scale features. GPR waves can penetrate up to 100 feet using a low frequency antenna through low conductivity materials.

### 2.1.2.2 GPR Limitations

GPR works by differentiating the electrical conductivity of subsurface materials. The ability of GPR to identify subsurface features is dependent on a number of physical variables, all of which are beyond the control of the GPR surveyor. Often the depth of penetration is limited by the presence of mineralogical clays or high conductivity pore fluid (groundwater or other liquids in the subsurface). The presence of subsurface features can also be masked in areas where there are changes in stratigraphy, where subsurface soils have been previously disturbed, where buried debris is present, or where overlying objects mask underlying objects. Materials such as plastic, clay, and fiberglass may be difficult to detect depending on the surrounding soil types.

GPR is a non-intrusive method that is very useful in detecting subsurface objects, but is subject to interferences. Because of the wide range of variability in subsurface conditions, no GPR surveyor can ultimately guarantee the validity of a suspected

subsurface object detection. The only true confirmation of the presence or absence of subsurface objects is excavation and visual observation.

### 2.1.2.3 GPR Survey Results

The GPR survey performed at the Former Boiler House Property utilized Geophysical Survey System, Inc. GPR equipment. This consisted of a 400 MHz antenna and a portable computer system equipped to display profiles as data was collected. The locations of the geophysical survey traverse lines are depicted on Figure 8.

No anomalies which would indicate the presence of buried drums or other buried debris were identified. A copy of the Sub-Surface Informational Surveys, Inc. GPR report prepared for the Former Boiler House Property is included in this RI report as Volume 3.

### **2.1.3 Test Pit Installation**

A total of 26 test pits were installed in 2004 following the GPR survey. Test pits were excavated to depths of approximately 6 to 10 feet below surface grade using a hydraulic excavator. The terminated depths of the test pits typically represented the bedrock surface. A TCC geologist observed the test pit installations and documented soil conditions. The locations of the 26 test pits are shown on Figure 7.

As the test pits were excavated, soil was collected and placed in plastic bags and headspace air in the bag was screened for VOCs with a PID. PID readings are included on the test pit logs in Appendix C.

#### 2.1.3.1 Test Pit Investigation Findings

A three-inch steel pipe was encountered at approximately three feet below the ground surface in TP-7 along the eastern side of the site building. Petroleum was noted within and beneath this pipe and petroleum odors were noted. The NYSDEC was contacted and this petroleum release was assigned to the existing site spill record (NYSDEC Spill No. 0445021).

Portions of a 3-inch diameter steel pipe were unearthed in several areas within the northeastern property running from the boiler house area adjacent to the catwalk to the northern boundary of the property. The 3-inch diameter pipe is thought to have been a petroleum fueling line that formerly served the boilers from the bulk storage tanks located offsite to the north.

During the test pit excavation process, evidence of free-phase petroleum, petroleum staining and volatile odors were observed in the northeastern area of the subject site. The petroleum was noted immediately above the bedrock surface in this area of the property. Evidence of petroleum impact was also observed in the test pits located north of Best Avenue where the 16,000-gallon fuel oil AST existed.

### 2.1.3.2 Community Air Monitoring Program

A NYS Department of Health Community Air Monitoring Plan (CAMP) was implemented during the test pit investigation due to potential airborne releases as a direct result of invasive site investigation activities.

During the test pit investigation, air monitoring for VOCs in ambient air was performed using a MiniRae<sup>®</sup> 2000 PID with a 10.6-eV lamp. VOC concentrations were measured continuously at the downwind perimeter of the work zone. Upwind concentrations were measured at the start of the workday and periodically thereafter.

Ambient concentrations of airborne dust were measured on the site during test pit activities. Particulate levels were continuously monitored upwind, downwind, and within the work zone area at established monitoring stations using a MIE Personal DataRam<sup>®</sup> instrument. The MIE Personal DataRam<sup>®</sup> is sensitive to particulates which range in size from 0.1 - 10 $\mu$ m, which includes both respirable and non-respirable dusts. At no point during the investigation activities did downwind levels exceed upwind (background) levels or previously established public health action levels.

## ***2.2 Pre-IRM Surface Soil Quality Investigation***

Shallow surface soil (0-0.5 ft.) samples were collected on the boiler house property primarily to evaluate for impacts from lead and asbestos due to building degradation. One sample was also evaluated for VOCs, SVOCs, and Target Analyte List (TAL) metals.

To evaluate the potential for lead to have adversely impacted surface soil, shallow soil samples were collected in areas where evidence of residual paint was observed on the ground surface. A total of five shallow soil samples were collected from exterior locations to be analyzed for lead. Samples were submitted to York Analytical Laboratory and were analyzed for total lead by United States Environmental Protection Agency (USEPA) Method 6010. The surface soil locations sampled for lead analysis are identified on Figure 9. The analytical data is presented in Section 4.2.1 of this volume.

Thermal pipe insulating materials were present on the ground near the building prior to IRMs. These materials were assumed to contain asbestos. To evaluate the potential for ACMs to have adversely impacted surface soil, 10 surface soil samples were collected in exterior areas around the site building where suspected ACM was observed on the ground. The sample locations are identified on Figure 9. Soil samples were submitted to Alpine Environmental Services, Inc. and were analyzed for asbestos. The findings of the ACM soil survey are presented in Section 4.2.3 of this volume. The survey report is included as Appendix D of this volume.

One surface soil sample was collected from the pre-IRM surface grade soil for analysis of VOCs, SVOCs, and metals. The sample was collected from soil boring SB-29. The soil boring location is indicated on Figure 7. Soil was collected from this location due to the observation of petroleum-like odors and a black tar-like substance at the surface. This sample location was not associated with any particular AOC.

## **2.3 Pre-IRM Soil Gas Investigation**

A soil gas investigation was performed to determine contaminant concentrations in soil gas in exterior locations, and if contamination was present, to determine its distribution across the site. Soil gas sample locations are indicated in Figure 10.

### **2.3.1 Collection of Soil Gas Samples for Field Gas Chromatography Analysis**

Soil gas samples were collected for field analysis by gas chromatography (GC) using an air sampling vacuum box and sampling train. The sampling train was designed to minimize the introduction or loss of contaminants due to adsorption and other factors. All parts used for sample collection were either Teflon<sup>®</sup> or stainless steel, and the vacuum was drawn indirectly to avoid contamination from the vacuum pump.

Soil gas was sampled using discrete-interval sampling techniques. A one-inch diameter soil gas probe with a 2-ft. screened interval was advanced using a Geoprobe<sup>®</sup> drilling rig to two depths; a shallow depth (typically 2 to 4 feet below ground surface) and a depth just above zone of saturation (typically 7 to 9 feet below the ground surface). The probe was advanced to the desired sampling depth and sealed with a metal cap.

To ensure a representative soil gas sample, approximately three boring volumes of air were purged to expel atmospheric air and allow the subsurface soil gas to enter the probe and tubing. After allowing the sampling system to return to ambient atmospheric pressure, soil gas was withdrawn from the probe using a vacuum box sampling train. Samples were collected in Tedlar<sup>®</sup> air sample bags for field analysis by GC.

A Tedlar<sup>®</sup> bag was placed inside the vacuum box and was attached to the sampling port. The sample probe was attached to the sampling port with dedicated Teflon<sup>®</sup> tubing. A vacuum was drawn around the outside of the bag, using a pump connected to the vacuum box. The negative pressure inside the sampling box caused the bag to inflate, drawing the sample into the bag. After the Tedlar<sup>®</sup> bag was filled (approximately one-liter volume), the vacuum was broken by removing the tubing from the pump. The air sample was then removed from the box and the valve on the bag was closed.

The portable GC was calibrated with a three-point curve utilizing certified chemical standards for the detection of common volatile organic solvents, gasoline, and light fuel oil range VOCs. The GC is sensitive to these compounds in the range of parts per billion (ppb). Other VOCs in this elution range, if any were detected, were reported as “unknown detected peaks”.

The findings of the soil gas GC analysis are presented in Section 4.3 of this RI Report.

### **2.3.2 Collection of Soil Gas Samples for Laboratory Analysis**

At three locations, soil gas samples were collected in summa-type, pre-evacuated, stainless steel canisters for laboratory analysis. Locations were selected based on portable GC results and to provide overall site coverage. The laboratory soil gas samples

were collected for analysis using the same discrete-interval soil gas probe as described in Section 2.3.1.

Approximately three volumes of air were purged to pull subsurface soil gas into the tubing and probe. Gas contained in the vadose zone was withdrawn from the probe into the evacuated canister by pressure equilibration.

The canister samples were submitted to Galson Laboratories of East Syracuse, New York, for analysis of VOCs by EPA Compendium Method TO-15. The locations of the canister soil gas sampling points are identified on Figure 10.

The analytical results of the soil gas investigation are discussed in Section 4.3 of this report.

## ***2.4 Pre-IRM Groundwater Quality Investigation***

Eight groundwater monitoring wells were installed in representative locations of the site concurrently with the subsurface soil investigation. The monitoring well locations are indicated on Figure 7. Locations of the monitoring wells were selected based on visual and PID evidence of adverse impacts identified during the soil boring installation. In some areas of the site, particularly the southeast and northwest corners, groundwater was not observed in the unconsolidated sediments at the time of the investigation.

### **2.4.1 Groundwater Monitoring Well Installation and Sampling**

Six monitoring wells were installed in the shallow, unconsolidated sediments and were constructed of 1-inch diameter PVC materials. The PVC was inserted through the 2.5-inch diameter hollow steel rods of the Geoprobe<sup>®</sup>. As the steel rods were removed, filter sand was poured around the well screen. A bentonite clay plug was placed on top of the filter sand. The wells were capped with steel flush-mounted covers.

Two monitoring wells were installed into shallow bedrock. Eight-inch diameter augers were used to remove soil to the bedrock surface. A roller bit was utilized to remove loose, weathered bedrock from the bottom of the augers to competent bedrock (approximately 1-2 feet). A six-inch diameter solid steel casing was placed through the hollow augers, set into the rock socket, and grouted in place. After the concrete and grout mixture had hardened, rock core samples were collected to characterize the bedrock geology beneath the site. Lastly, a roller bit was used to expand the borehole and a 2-inch diameter PVC well was installed. The wells' screened intervals were surrounded with silica filter sand and sealed below the bedrock surface with bentonite clay.

The monitoring wells were developed and sampled at least 24 hours after construction. Groundwater samples were collected from each well and were submitted to a NYSDEC-certified environmental laboratory. Samples were analyzed for the Target Compound List (TCL) of Volatile Organic Compounds (VOCs) by USEPA Method 8260; for TCL Semi-volatile organic compounds (SVOCs) by USEPA Method 8270; for PCBs by

USEPA Method 8082; for Target Analyte List (TAL) metals by USEPA Method 6010 and for mercury by Method 7471.

Analytical groundwater quality data is discussed in Section 4.4.

### ***2.5 Pre-IRM Boiler Ash Pile Investigation***

Piles of boiler ash waste were present in the basement areas and main operational floor (floor above basement) of the boiler house. Composite samples were collected from the ash piles on January 5, 2005. The ash samples were composited from several points on each pile and submitted to an analytical laboratory for metals analysis. The location of the largest ash pile is indicated on Figure 6 as Area of Concern (AOC) 6. Eight smaller piles were located throughout the basement and first level of the boiler house.

The analytical findings of the boiler ash pile investigation are discussed in Section 4.6 of this report. Because of the concern that the outer portions of these piles had been exposed to asbestos dust settlement, the ash piles were removed and disposed of as part of the asbestos abatement and building demolition IRMs. The metals analysis was used to characterize the ash for appropriate disposal.

### ***2.6 Pre-IRM Lead-Based Paint Evaluation***

On July 28, 2004, the boiler house was evaluated for lead painted surfaces by a USEPA-Certified Lead Inspector from Alpine Environmental Services, Inc. Paint on building surfaces was analyzed for lead using direct-reading, portable, X-Ray Fluorescence (XRF) testing equipment. XRF sampling allows in-situ, non-destructive sampling of painted surfaces. Due to the structural condition of the building, the LBP evaluation was limited to interior areas located on the first floor and exterior areas accessible from the ground. A total of 19 locations along the interior perimeter of the first floor and eight exterior locations were evaluated for lead. Interior and exterior surfaces were selected to be representative of building materials and paint types throughout the structure as a whole. The LBP report is attached to this volume as Appendix D.

### **3.0 Areas of Concern**

Eleven Areas of Concern (AOCs) were identified as potential risks to public health or potential sources of adverse impacts to soil and groundwater quality. The AOCs were the focus of the remedial investigation conducted between 2004 and 2006. The 11 AOCs are described in detail in the *Site Investigation Work Plan* and are briefly summarized in Table 1 of this report. The AOCs are identified in Figure 6. Photographs of the AOCs visible aboveground are included in Appendix A. The following describes each of these areas as they existed before site remedial actions.

#### ***3.1 Existing 16,000-gal. AST Area – AOC-1***

A 16,000-gallon petroleum AST was examined during a June 2004 site walk-through. Stained soil was observed beneath the west end of the tank. TCC notified NYSDEC of a petroleum release, and NYSDEC Spill Record No. 0445021 was assigned to this incident. The tank was cleaned and recycled as an Interim Remedial Measure (IRM). Petroleum-contaminated soil was also removed and disposed of as an IRM from this AOC.

This AOC is detailed in Sections 2.1 and 2.3 of the IRM Report included as Volume 4.

#### ***3.2 Former 16,000-gal. AST Area – AOC-2***

Soil and groundwater beneath and surrounding the former location of a 16,000-gallon AST on the north side of the boiler house were investigated in June and July 2004. Samples of soil and groundwater were submitted to a NYSDEC-ELAP-certified environmental testing laboratory and analyzed for VOCs, SVOCs, and metals. No soil cleanup objective or ambient groundwater quality standard was contravened in this AOC. No additional investigation or remedial activities took place in this AOC.

#### ***3.3 Area Adjacent to Former Bulk Petroleum Storage Area – AOC-3***

Soil borings, test pits, and groundwater monitoring wells were installed in the northern part of the site in 2004 to investigate subsurface conditions for evident of adverse impacts from the former bulk petroleum storage area on the adjacent property. Field observations and laboratory analytical data indicated that petroleum was present in the subsurface soil in this AOC. Additional soil borings were installed in 2006 to delineate the impacted area. Petroleum contaminated soil (PCS) was removed from this AOC as an IRM. The soil removal activities are discussed in Section 2.3 of the IRM Report included as Volume 4.

#### ***3.4 Former Champlain Canal – AOC-4***

Soil borings, groundwater monitoring wells, and test pit excavations were installed in the site areas that were indicated on historic maps as part of the former Champlain Canal. These areas were explored for evidence of adverse impacts to soil and groundwater as a

result of low-quality fill materials that might have been used to fill the canal after its use was discontinued.

The subsurface materials examined in this AOC were indistinguishable from the fill used in all other areas of the site. The Former Champlain Canal could not be directly identified as a source of subsurface contamination. No additional investigation or remedial activities were undertaken for this AOC.

### ***3.5 Building Drainage System – AOC-5***

Numerous floor drains were present inside the boiler house building. No information pertaining to the nature of materials which may have been historically released to these drains or the discharge point(s) of the site building drainage system was identified. If these drains discharged on-site then adverse impacts to soil and groundwater quality may have occurred.

The floor drainage system was examined during the subsurface investigation. Only one discharge point was identified. The drainage system was discharged to the Town storm water collection system at a connection located on Best Avenue. This connection was severed and plugged during the demolition of the boiler house. The floor drains were removed during the petroleum contaminated soil (PCS) removal IRM.

### ***3.6 Boiler Ash Pile – AOC-6***

Multiple piles of boiler ash were present in the building basement areas and main operational floor (floor above basement). Because of the concern that the outer portions of these piles had been exposed to asbestos dust settlement and possible lead paint debris, the ash was sampled for asbestos and lead.

The ash piles were removed and disposed of as part of the asbestos abatement and building demolition IRMs. The former location of the largest ash pile is indicated on Figure 6 as AOC 6. The analytical findings of the boiler ash pile investigation are discussed in Section 4.6 of this volume.

### ***3.7 Abandoned Drums and Containers – AOC-7***

Drums and other smaller containers were observed inside and outside of the boiler house. Two drums appeared to contain used motor oil and were in poor condition. No information pertaining to the historic use, storage, or disposal practices of petroleum and/or chemicals was identified in available records. Due to the potential for adverse soil and/or groundwater impacts from petroleum or chemical releases, these containers were removed as an IRM.

This AOC is detailed in Section 2.2 of the IRM Report included as Volume 4.



### ***3.8 Gas Cylinder Stabilization – AOC-8***

Three compressed gas cylinders and one fire suppressant powder cylinder were abandoned in the basement of the boiler house. Due to the degraded condition of the gas cylinders, they were considered a fire, explosion, or environmental hazard. All four cylinders were removed and dismantled as an IRM.

This AOC is detailed in Section 2.4 of the IRM Report included as Volume 4.

### ***3.9 Former Transformer Area – AOC-9***

Soil surrounding the former location of an electrical transformer on the north side of the boiler house was investigated in June and July 2004. The potential for adverse impacts to soil and groundwater existed due to the historic presence of the transformer.

Soil samples were submitted to an NYSDEC ELAP-certified environmental testing laboratory and analyzed for VOCs, SVOCs, PCBs, and metals. Soil was determined to be impacted with petroleum-range SVOCs and low levels of PCBs. Because of the close proximity to AOC-3 both areas were remediated concurrently via soil removal and disposal as an IRM.

This AOC is detailed in Section 2.3 of the IRM Report included as Volume 4.

### ***3.10 Lead Based Paint – AOC-10***

All painted surfaces of the boiler house were suspected of containing lead. Due to the potential for human exposure to lead; potential exposure threat to workers who may perform renovation or other building activities; and concern for adverse soil impacts from lead-containing debris on the ground surface outside the site building, the building was evaluated for lead-based paint, and surface soil was evaluated for lead impacts.

Both paint and surface soil was determined to contain lead. The potential for continued human exposure to lead and soil impacts from lead paint existed as long as the boiler house remained in its neglected condition. Ultimately, the need to investigate subsurface conditions necessitated the demolition of the boiler house as an IRM. Lead paint as a source of lead exposure and a source of lead impacts to surface soil was effectively eliminated with the boiler house demolition.

The demolition of the boiler house is described in Volume 6 of this report.

### ***3.11 Asbestos Abatement – AOC-11***

Asbestos-containing materials were believed to be present at the boiler house site in the form of boiler, pipe, and building insulation, window glazing, caulks, floor tiles and mastics. Asbestos was also believed to be present in roofing materials. The presence of asbestos represented a public health threat and a potential source of adverse soil impacts.

The need to investigate subsurface conditions required the demolition of the boiler house as an IRM. Asbestos abatement was conducted at the boiler house site as a pre-demolition IRM between 2004 and 2005. Asbestos abatement activities are described in the IRM Report included as Volume 4 and in the daily reports filed by Alpine Environmental Services included in Volume 5.

### ***3.12 Petroleum Contaminated Soil Disposal – AOC-1, AOC-3, & AOC-9***

In order to investigate the subsurface conditions beneath the boiler house structure, the building needed to be rendered safe. In 2005, the Town approved the demolition of the boiler house. The demolition of the boiler house included comprehensive asbestos abatement and mechanical removal of site structures.

Following the asbestos abatement, but before the building demolition, TCC was able to enter the boiler house with a small direct-push drill rig and investigate sub-slab soil quality. On July 19 and 21, 2005, TCC worked with a Geoprobe<sup>®</sup> contractor to install soil borings through the concrete slab in the boiler house basement area. Soil samples were submitted to a NYSDEC ELAP-certified laboratory. The results of the soil sampling activities indicated certain semi-volatile organic compounds (SVOC) were present in the sub-slab soil at concentrations greater than the 6NYCRR Part 375 Soil Cleanup Objectives (SCOs) for Restricted Residential Use. Groundwater was not encountered during the sub-slab investigation. Bedrock was encountered approximately 2-4 feet below the top of concrete in most of the borings.

With the exception of the area extending from the southeastern-most boiler to the southeast corner of the building where the samples collected were determined to meet SCOs, the concrete floor slab was removed and soil above the bedrock surface was excavated and disposed of as PCS.

The soil was transported to the ESMI disposal facility in Fort Edward, New York by Genovese Transport. A total of 421.56 tons of PCS was removed from the site from beneath the floor slab.

During the removal of the concrete slab from the northern (1918) boiler house foundation, free hydrocarbon product was observed infiltrating a former coal conveyer trench. In June and July 2006, an additional soil boring investigation was completed to delineate the area of petroleum impact that existed beneath the northern boiler house foundation and exterior areas extending offsite to the north. Once delineated, the removal of 3,403.55 tons of PCS took place in October and November 2006. This soil excavation and related activities are described in more detail in Volume 4 of this report.

### ***3.13 Building Demolition – AOC-11 & AOC-6***

In 2004, it was determined that the site building was structurally unstable and a hazard to the surrounding community. As a result of preliminary site testing, it was determined that contaminated soil may extend beneath the building making it necessary to remove

the building to adequately assess and remediate subsurface impacts.

The demolition of the building began on June 13, 2005 with the construction of scaffolding around the south smoke stack, and continued until September 29, 2005 when all foundation walls were approximately two feet below surface grade.

As part of the building demolition, ACM was removed, ash piles were chemically characterized and disposed of, and steel was recycled to the extent practicable. A Demolition Report is included under separate cover as Volume 6.

## **4.0 Pre-Interim Remedial Measures Analytical Results**

Analytical data generated during this remedial investigation were compared to the applicable NYSDEC standards, criteria, and guidance (SCG). Data are presented in Tables 2 through 15 and are summarized below. The summary analytical data tables for all investigation samples are provided in Volume 2.

### ***4.1 Pre-Interim Remedial Measures Analytical Soil Quality Data***

Based upon site observations and field screening, select soil samples were collected and submitted to a NYSDEC-certified analytical laboratory. Samples were analyzed for TCL VOCs by USEPA Method 8260; for TCL SVOCs by USEPA Method 8270 and for TAL metals by USEPA Methods 6010 and 7471. Select samples were analyzed for PCBs by USEPA Method 8082. Additionally, to evaluate the potential for soil impacts from ACM and LBP, surface soil samples were collected and analyzed for asbestos and lead. The analytical findings of the soil quality investigation are summarized in the sections below. Based upon the Town's future use objectives, the results of the soil samples for the remedial investigation were compared to the Title 6 NYCRR Part 375 Soil Cleanup Objectives (SCOs) for Restricted Residential Use.

#### **4.1.1 VOCs Detected in Pre-IRM Subsurface Soil Samples**

A total of 49 subsurface soil samples (not including quality assurance samples) were submitted to a laboratory for analysis of VOCs. As indicated in Table 2, trace concentrations of VOCs were detected in soil samples collected throughout the site. VOCs including acetone, carbon disulfide, methylene chloride, 2-butanone (MEK), 2-hexanone, methyl tertiary butyl ether (MTBE), tetrachloroethene, and chlorobenzene were detected at concentrations substantially lower than the SCOs.

Evidence of VOCs, as determined by field PID screening, was identified in soil borings SB-9, SB-11, SB-12, SB-15, and SB-34. Low levels of VOCs were detected with the PID in most soils; however, the ambient high-humidity conditions experienced during the PID field screening could have affected the PID operation and contributed interference. PID readings are included on the boring logs and test pit logs in Appendices B and C, respectively.

#### **4.1.2 SVOCs Detected in Pre-IRM Subsurface Soil Samples**

Analytical data indicated that SVOCs were present in soil at varying concentrations throughout the site property prior to IRMs. Compounds belonging to the polycyclic aromatic hydrocarbons (PAHs) group of SVOCs were detected in soil samples at concentrations contravening the SCOs. These SVOCs included benzo(a)anthracene, benzo(a)pyrene, benzo(b)fluoranthene, benzo(k)-fluoranthene, and chrysene. PAHs comprise a group of over 100 different chemicals that are formed during the incomplete combustion of coal, oil, gas, and other organic substances.

A total of 73 subsurface soil samples (not including quality assurance samples) were submitted to a laboratory for SVOC analysis. As indicated in Table 3, SVOCs were detected in nine subsurface soil samples at concentrations which exceed the SCOs. The soil borings containing SVOCs at concentrations greater than the SCOs were SB-19, SB-20, SB-45, SB-47, SB-50, SB-55, SB-75, SB-83, and SB-98. All of these borings, with the exception of SB-20, were located in areas where the impacted soil was removed through IRMs (Figure 11). SB-20 appeared to be an isolated impacted location, and no visual or field screening evidence of SVOC impacts was noted. SB-20 was located on an earthen ramp on the west side of the boiler house inside the west fence gate. Attempts to delineate the impacts at this location failed because concrete railroad piers extending to the bedrock surface were found both to the north and south and an underground gas line was located to the west.

#### **4.1.3 Metals Detected in Pre-IRM Subsurface Soil Samples**

Various metals were detected in all subsurface soil samples collected at the Former Boiler House Property. As indicated in Table 4, the TAL list includes 23 metals, and 13 of these have published soil cleanup objectives in 6 NYCRR Part 375. Metals are naturally occurring, and most soils normally contain low levels (background concentrations) of these elements.

No previous analytical data which establishes the background concentration of metals in soil on the site property, or surrounding properties, is known to exist.

A total of 75 subsurface soil samples (not including quality assurance samples) were submitted for laboratory analysis of metals. A total of 15 subsurface soil samples exceeded the SCOs for one or more of the following metals: arsenic, cadmium, copper, lead, mercury, and nickel.

Arsenic was detected at a concentration of 16.1 parts per million (ppm) in the subsurface soil sample collected from SB-3, 121 ppm from soil boring SB-33, and 16.5 ppm from test pit TP-5. These concentrations exceeded the Restricted Residential Use SCO of 16 ppm.

Cadmium was detected at a concentration of 4.38 ppm in the subsurface soil sample collected from SB-35, 4.72 ppm from soil boring SB-47, 5.25 ppm from test pit TP-5, and 5.43 ppm from test pit TP-6. These concentrations exceeded the Restricted Residential Use SCO of 4.3 ppm.

Copper was detected at a concentration of 511 ppm and 621 ppm in soil borings SB-12 and SB-13, respectively. These concentrations exceed the Restricted Residential Use SCO of 270 ppm. Copper was also detected above the SCO in SB-32 at 363 ppm, SB-55 at 372 ppm, SB-83 at 328 ppm, and in test pits TP-4, TP-5, and TP-6 at concentrations of 791, 425, and 458 ppm, respectively.

Lead was detected at a concentration of 931 ppm and 942 ppm in test pit soil sample TP-25 and soil boring SB-83, respectively. These concentrations exceed the Restricted

Residential Use SCO concentration of 400 ppm.

Mercury was detected at a concentration of 1.30 ppm in soil boring SB-3. The Restricted Residential Use SCO concentration for Mercury is 0.81 ppm.

Nickel was detected at a concentration of 316 parts per millions (ppm) in the sample collected from SB-35, 950 ppm from soil boring SB-47, and 420 ppm from soil boring SB-48. These concentrations exceeded the Restricted Residential Use SCO concentration for nickel of 310 ppm.

#### **4.1.4 PCBs Detected in Pre-IRM Subsurface Soil Samples**

Soil samples from borings SB-12 and SB-13 were submitted for analysis for PCBs during the subsurface investigation. The analytical data for PCB analysis is summarized in Table 5. These samples were collected adjacent to the location of a former electrical transformer. As indicated in Table 5, Aroclor 1260 was detected in soil collected from SB-13 at a concentration which did not exceed the SCO for Restricted Residential Use. Soil from the location of SB-13 was removed during the PCS removal IRM.

An additional six soil profiling and excavation confirmation samples were collected and analyzed for PCBs during the course of the PCS removal IRM in 2006. Three of these samples contained concentrations of PCBs exceeding the Restricted Residential Use SCO. Soil was excavated until the SCO was met.

## **4.2 Pre-Interim Remedial Measures – Surface Soil Quality Data**

### **4.2.1 Metals Detected in Pre-IRM Surface Soil Samples**

Results for surface soil samples analyzed for lead, arsenic, and mercury are summarized in Table 6. Lead was detected in all nine shallow soil samples collected at exterior locations of the site. Samples SS-11 through SS-15 were collected around the exterior of the boiler house at locations indicated on Figure 9. Samples SS-16 through SS-19 were collected at locations where subsurface soil sample results indicated elevated concentrations of lead, arsenic, or mercury. Lead concentrations in three of the nine samples (SS-13, SS-14, and SS-15) exceeded the SCO for lead in soil of 400 ppm.

### **4.2.2 Offsite/Background Surface Soil Sampling**

As part of the remedial investigation, TCC collected soil samples at the Town's Riverside Park property to the west of the boiler house site to determine if there was evidence of off-site petroleum or metals impacts that could be correlated to contamination on the boiler house site or to historic activities at the boiler house. Riverside Park is situated at the intersection of Best Avenue and East Street. The park contains a basketball court, a baseball field, a war memorial, and a playground. A 3-ft. chain link fence encloses the property and defines the approximate boundaries. The majority of the park is grass-covered.

The initial offsite sampling on June 6, 2006 consisted of three soil borings (SB-77, SB-78, and SB-79) placed on the west side of East Street (Figure 12). SVOCs were identified in a subsurface soil sample collected from SB-79 which contravened the SCOs for the boiler house site. Following this finding, and at the request of NYSDEC, TCC sampled surface soil in the same area for arsenic, lead, and mercury to determine if elevated concentrations of these metals exist at the ground surface. In one of two surface soil samples (SS-20) collected on July 27, 2006, lead and arsenic were detected at concentrations that exceeded the SCO for the boiler house site.

At the request of the NYS Department of Health, additional surface soil sampling was conducted in Riverside Park. Shallow surface soil from 0 to 2-inches was sampled to determine if the soil in this area presented a public health exposure threat.

Twelve surface soil samples (TNSW-7, TNSW-8, TNSW-9, TNSW-10, TNSW-11, TNSW-12, TNSW-13, TNSW-14, TNSW-15, TNSW-16, TNSW-17, and TNSW-18) were collected in the area outside of the fenced perimeter of the park along East Street. Figure 12 depicts the locations of these samples.

Six surface soil samples (TNSW-01, TNSW-02, TNSW-03, TNSW-04, TNSW-05, and TNSW-06) were obtained at locations within Riverside Town Park. The locations of these samples are indicated in Figure 13.

The soil encountered both onsite and offsite was similar in content and suggests that a substantial portion of the former paper mill complex was filled before, or during, the industrial development of the area with the same type of material. Unconsolidated materials encountered during the RI consisted primarily of non-native fill including silt, sand, gravel, brick, coal, and ash. The fill is persistent throughout the former boiler house location and also exists in the off-site areas. The total distribution of the fill in the area surrounding the site is not known.

None of the surface soil samples collected from the Town Park in November 2006 (either inside or outside the fence) contained concentrations of lead, mercury, or arsenic that contravene the SCOs. Offsite soil analytical data is summarized in Tables 7, 8, and 9.

#### **4.2.3 Asbestos Detected in Pre-IRM Surface Soil Samples**

Surface soil samples were collected from ten locations for asbestos analysis (Figure 9). Analytical data indicated that asbestos was not present in shallow soil samples collected on the boiler house property. A copy of the ACM Soil Evaluation Report is attached as Appendix D.

The findings of the soil evaluation indicate that the presence of asbestos in building materials does not appear to have adversely impacted shallow soil quality.

### **4.3 Pre-Interim Remedial Measures Analytical Soil Gas Quality Data**

Soil gas sampling performed at the site confirmed that very low concentrations of VOCs

were present in soil gas at the site. The data collected with the field gas chromatograph (GC) is summarized in Table 10. Field GC analysis identified trace concentrations of trichloroethylene (TCE) in soil gas samples collected in soil borings SB-2 from 7 to 9 feet, SB-5 from 3 to 5 feet, and SB-6 from 3 to 5 feet. The greatest concentration of TCE was detected in SB-6 3-5 feet; however, TCE was also detected in a method blank indicating that this detection may be attributed to some type of field artifact or other residual contamination. These locations were all south of the boiler house, but not coincident with areas determined to be contaminated with petroleum.

Laboratory analysis of summa-type canister samples did not confirm the presence of TCE. It is possible that TCE detected in the field GC samples at multiple locations is a chemical contaminant (or contaminants) which co-elute with TCE and for which the GC was not calibrated. A review of chemical information indicates that several VOCs, including dibromomethane and bromodichloromethane potentially co-elute with TCE. The GC was not calibrated for these compounds. Dibromomethane and bromodichloromethane were detected at trace concentrations (at the method detection limit) in the canister samples. The data from the analysis of canister samples is summarized in Table 11.

Laboratory analysis indicated that isopropyl alcohol, acetone, methyl ethyl ketone (MEK), cyclohexane, heptane, toluene, m&p-xylene, o-xylene, vinyl acetate, hexane, ethylbenzene, carbon disulfide, benzene, 4-ethyltoluene, 1,3,5-trimethylbenzene, and 1,2,4-trimethylbenzene were detected in one or more of the summa canister samples. There are currently no promulgated standards or clean-up action levels for VOCs in soil gas at outdoor locations or in non-occupational settings.

#### ***4.4 Pre-Interim Remedial Measures Groundwater Quality Data***

Analytical groundwater quality data is summarized in Table 12. Groundwater samples were collected from permanent monitoring wells.

##### VOCs

Methylene chloride was detected in monitoring wells MW-4 and MW-5 at trace concentrations. Acetone and total xylenes were detected in bedrock monitoring well MW-7 at trace concentrations.

##### SVOCs

Trace concentrations of the SVOC bis(2-ethylhexyl)phthalate were detected in groundwater monitoring wells MW-1 through MW-6. Bis(2-ethylhexyl)phthalate was detected at concentrations which are flagged as estimated values by the analytical laboratory. The SVOC caprolactam was detected in bedrock monitoring wells MW-7 and MW-8 at 23 ppb and 110 ppb, respectively. No other SVOCs were detected in the groundwater samples.

##### PCBs



Groundwater samples collected from monitoring wells MW-3 and MW-4 were analyzed for PCBs. The analytical data indicate that PCBs were not present in the groundwater monitoring well samples at concentrations above the method detection limit.

### Metals

As indicated in Table 12, metals were detected in groundwater samples collected in all eight groundwater monitoring wells. Metals results may have been affected by sediment in the wells. One or more of the following metals were detected in each of the wells at concentrations which contravene groundwater quality standards as cited in 6 NYCRR Parts 703.5: aluminum, iron, lead, and manganese.

## **4.5 Data Validation**

Independent data validation of laboratory results was performed by Dataval, Inc. in accordance with the quality assurance/quality control requirements of the NYSDEC's Analytical Services Protocol (June 2000). When a required protocol was not followed, the current EPA Region II Functional Guidelines (SOW HW-2, rev. January 11, 1992, Evaluation of Metals Data for the Contract Laboratory Program) was used as a technical reference.

The data validation process included eight soil samples from two separate data groups as described below:

Data Group 1: Five shallow soil samples including SS-11, SS-12, SS-13, SS-14 and SS-15; which were analyzed for lead by SW-846 Method 6010.

Data Group 2: Four subsurface soil samples (from 4 – 12 feet deep) including SB-2/4'-8'; SB-11/10'-12'; SB-12/6'-8'; and SB-19/4'-8'; which were analyzed for metals using SW-846 Methods 6010 and 7471.

Data validation was performed to determine the correctness and usability of a subset of the site data and included the evaluation of sample holding times, instrument acceptance tests, calibration, instrument tuning, method blanks, lab control procedures, field blank frequency and analysis, surrogate recovery, target compound identification, duplicate sample analysis, matrix spike and matrix spike duplicates, internal QA/QC, compound quantification and reported detection limits, sample custody, and miscellaneous observations.

Based on their review, Dataval, Inc. provided the following conclusions relative to the two data groups evaluated:

- No discrepancies or other issues were noted which would indicate that the data from Data Group 1 (shallow soil samples) should be qualified.
- Mercury results from Data Group 2 (deeper soil samples) have been qualified as estimates (flagged as "J") because the holding time limitation was exceeded by

two days and because duplicate measurements of mercury demonstrated poor measurement recovery.

- Selenium results from Data Group 2 have been qualified as estimates (flagged as “J”) due to low CRDL recovery.
- Antimony and Cobalt results from Data Group 2 have been qualified as estimates (flagged as “J”) due to low matrix spike recoveries.

Additionally, Dataval Inc. noted several conditions in both data groups which, although do not warrant data qualification, should be noted:

- Interference check samples (ICS) were not analyzed at the end of each analytical sequence. Although this practice is in accordance with the cited methods, it is not in accordance with ASP protocol.
- A sample from an unrelated analytical group was selected by the laboratory for matrix spiking. ASP protocol requires that program samples be used for matrix spiking.

A copy of the Dataval, Inc. Data Usability Summary Report is included as Volume 7.

#### ***4.6 Pre-Interim Remedial Measures Boiler Ash Analytical Results***

On January 5, 2005, TCC personnel collected six composite samples from ash piles located inside the Boiler House. The samples were collected for waste stream characterization which is required for disposal. The six ash samples were transported to a New York State-certified laboratory for analysis of total RCRA metals. The six samples were labeled as follows: CZ-PILE-2, CZ-PILE -4, CZ-PILE-6, CZ-PILE-7, CZ-PILE-8, and CZ-PILE-9.

The results of the laboratory analysis of metals on the six ash samples indicated that metals were detected at levels acceptable to the receiving facility. The boiler ash was subsequently disposed of as solid waste. All ash was removed prior to the building demolition IRM.

#### ***4.7 Pre-Interim Remedial Measures Lead-Based Paint Survey Results***

On July 28, 2004, the boiler house was evaluated for lead by a USEPA Certified Lead Inspector from Alpine Environmental Services, Inc. Paint on building surfaces was analyzed for lead using direct-reading, portable, X-Ray Fluorescence (XRF) testing equipment. XRF sampling allows in-situ, non-destructive sampling of painted surfaces.

The Federal Occupational Safety and Health Administration (OSHA) considers any amount of lead in paint to be LBP. The LBP evaluation confirmed that lead was present on the following first floor areas and surfaces: window frames, interior columns, brick walls, wood doors, metal doors, boiler units, interior stair stringers, and interior stair

railings. Additionally, the following exterior building areas were found to contain lead: exterior stair railings and beams, exterior ductwork, columns, doors, and stair stringers. A copy of the LBP Evaluation Report is attached as Appendix D.

All painted metal surfaces were removed as part of the building demolition IRM and sold as salvage. Little to no paint was present on the majority of building masonry surfaces; the majority of which was crushed and used as backfill.

## 5.0 Post-Interim Remedial Measures Analytical Results

The IRMs for this site included:

- The closure and removal of an abandoned 16,000-gallon petroleum aboveground storage tank (AST).
- An inventory of drums and containers of chemical substances which had been abandoned on the property. This included characterization of contents, stabilization procedures, and off-site disposal.
- The stabilization and/or decommissioning of four deteriorated cylinders containing propane, Freon, nitrogen, and a dry fire extinguishing agent.
- ACM abatement.
- Demolition of the on-site structures to allow investigation and source removal work to continue underneath the building foundations.
- Excavation and disposal of PCB- and petroleum-contaminated soil.
- Post-remediation site restoration to create a 2-ft. soil barrier with clean, imported fill to eliminate the potential for direct contact exposure to impacted fill material.

The IRMs concluded with the backfilling, grading, and seeding of the property, during which samples were collected of the backfill material to document compliance with site-specific soil cleanup objectives. Because of the exhaustive pre-IRM delineation of impacted soil zones on and off the site to identify the extent of materials to be removed and the occurrence of bedrock in the excavations, samples were only collected when needed to document remaining concentrations in the bedrock overburden. The post-IRM soil quality data is summarized in Tables 13, 14, and 15.

### 5.1 Post-Interim Remedial Measures Analytical Soil Quality Data

#### Coal Ash Fill Excavation Analytical Results

On November 2, 2006, following the completion of the coal ash fill removal, soil sample BH-SS-02 was collected from the bottom of the northern boiler house foundation excavation. No volatile or semi-volatile constituents were detected. TAL metals analysis indicated that the remaining subsurface material is not impacted with metals at concentrations exceeding the SCOs.

#### Stockpiled Backfill Analytical Results

Sample BH-SS-03 was collected on November 7, 2006 from an onsite stockpile which consisted primarily of crushed building debris. Three semi-volatile compounds fluoranthene, phenanthrene, and pyrene, were detected above the laboratory method

detection limit at 1,400 parts per billion (ppb), 1,100 ppb, and 1,400 ppb, respectively. These concentrations are well below the SCO of 100,000 ppb for each compound.

Metals detected in the fill did not exceed the restricted residential SCOs.

#### Imported Fill Analytical Results

Three samples of imported fill materials were collected and submitted to an analytical laboratory to verify that they met the SCOs. Sample Fill-01, was collected on December 5, 2006 and sample Fill-02 was collected on December 6, 2006. No volatile or semi-volatile constituents were detected above the laboratory method detection limits. Metal constituents were detected within the typical range for the site and did not exceed the SCOs. Sample

Imported topsoil sample TS-01 was collected on December 11, 2006 and submitted to an analytical laboratory. No volatile or semi-volatile constituents were detected above the laboratory method detection limit. The results for metals detected in the topsoil sample did not exceed the SCOs.

### ***5.2 Post IRM - Surface Soil Analytical Results***

Six locations (SS-22 through SS-27) were sampled in 2008 to evaluate the efficacy of site restoration activities. Soil from the surface to a depth of two feet was sampled and analyzed for total lead concentration at 4 locations and PAH compounds at three locations (Figure 14). The results of analysis indicated that lead is present at concentrations that are below the SCOs, and very low concentrations of PAH compounds are present in the top two feet of soil.

These same six locations were sampled and analyzed for PAH compounds and total lead from the surface to a depth of six inches. This interval was presumed to be composed entirely of imported topsoil emplaced during site restoration activities.

The locations of post-IRM soil samples SS-22 and SS-27 correspond to pre-IRM subsurface soil sample locations SB-26 and SB-6, respectively, and were analyzed for a select list of PAH compounds. Both pre- and post-IRM sample results indicate that the soil does *not* contain concentrations of SVOCs that are in excess of the restricted residential SCO applied to this site. The topsoil (0-6 inches) at sample locations SS-22 and SS-27 was analyzed for both lead and PAH compounds. The results of analysis for topsoil samples SS-22S and SS-27S indicate that no PAH compounds are present in the top soil and that the concentration of lead in both is below the restricted residential SCO.

The locations of post-IRM shallow soil samples SS-23, SS-24, SS-25, and SS-26 correspond to pre-IRM locations SS-13, SS-15, SS-14, and TP-26, respectively, and were analyzed for total lead. Post-IRM sample results indicate that the soil does *not* contain concentrations of lead in the top two feet that contravene the restricted residential SCO applied to this site. The topsoil (0-6 inches) at sample locations SS-23, SS-24, SS-25, and SS-26 was analyzed for total lead and PAH compounds. The results of analysis for

samples SS-23S (Pre-IRM location SS-13) indicated the presence of three PAH compounds in the topsoil that contravene the restricted residential SCOs for the site. Results of samples SS-24S, SS-25S, and SS-26S indicated that no PAH compounds are present in the top soil and that the concentration of lead is below the restricted residential SCO.

The presence of PAH compounds in the topsoil at location SS-23S suggested that the imported topsoil was insufficiently thick at this location; possibly the result of cutting in a drainage swale in this area during final grading of the site. To ensure the existence of a clean soil barrier across the site, soil was removed from the drainage swale to a depth of 2 feet and replaced with sand and gravel fill from a local quarry (Figure 11). The fill was analyzed to ensure that it met the SCOs prior to delivery to the site.

In addition to total lead, post-IRM soil sample SS-24 was also analyzed for PAH compounds. The location of SS-24 corresponded to pre-IRM subsurface soil sample location SB-20. While analytical results for the post-IRM shallow soil analysis were substantially lower than the pre-IRM subsurface soil analysis of the same location, the detected concentration one compound (benzo(b)flouranthene) remained in excess of the SCO. The topsoil sample SS-24S did not contain any detected concentration of PAH compounds.

### ***5.3 Post-Interim Remedial Measures Analytical Soil Gas Quality Data***

Given that only trace detections of VOCs were found prior to the IRMs completed at the site and no building is present or is planned as part of the reuse, no further soil gas testing was considered necessary.

### ***5.4 Post-Interim Remedial Measures Groundwater Quality Data***

No post-IRM groundwater samples were collected. The pre-IRM samples indicated several metals were present in the groundwater that contravened the NYSDEC ambient groundwater quality standards. In particular, aluminum, iron, lead, and manganese were detected in one or more of the shallow or bedrock monitoring wells. Metals detected in groundwater may be attributed to sediment in the monitoring wells or background groundwater quality. No offsite groundwater samples were collected.

Based on current and future use of the site no IRM was undertaken to address groundwater impacts. Groundwater is not used as a drinking water source in the site area, and there is no productive shallow aquifer on the site. The presence of a deep bedrock aquifer was not investigated during this RI.

## **6.0 Qualitative Exposure Assessment**

In the environmental health field, exposure is defined as contact over time between a person and one or more biological, chemical, or physical agents. The magnitude of exposure is determined by measuring, or estimating, the amount of an agent available at point of exchange (i.e. lungs, skin, etc.) during a specified time period. A Human Health Exposure Assessment is the process by which the magnitude, frequency, duration, and route of exposure is determined in either a qualitative or quantitative manner. The process of exposure assessment typically begins after site chemical data have been collected and evaluated.

An exposure pathway consists of five key elements:

- A source and mechanism of chemical release
- A mechanism of chemical transport
- An exposure point (point of contact with a contaminated medium)
- An exposure route (e.g. ingestion, inhalation, etc.) which occurs at the exposure point
- Receptor population

A completed exposure pathway exists when all five elements are present. A potential exposure pathway occurs when one or more of the five elements are missing or incomplete and exposure could have occurred in the past, could presently be occurring, or could occur in the future. An exposure pathway can be eliminated from further examination if at least one of the five elements is missing and will not likely be present in the future.

In accordance with New York State Department of Health Qualitative Human Health Exposure Assessment guidelines, this RI Report qualitatively considers the site data, the exposure setting, and exposure pathways to determine whether humans could be exposed to site contaminants of concern. These pathways will be identified for further evaluation; however, the quantification of exposure is beyond the scope of this assessment. This Qualitative Human Health Exposure Assessment examines the site data and evaluates the five key elements of an exposure pathway to identify completed and potential pathways of exposure which warrant additional evaluation.

### **6.1 Contaminant Sources**

As discussed in this RI report, remaining contaminants on the site consist of metals and semi-volatile organic compounds in the original site fill. Most of these contaminants are present at concentrations that are below the Restricted Residential Use SCOs selected for the intended use of the site as a public park.

Metals were also found to exist in the site groundwater at concentrations which contravene NYSDEC's ambient groundwater quality standards.

The imported fill and topsoil that currently covers the site following all IRMs is not considered to be a contaminant source.

## ***6.2 Contaminant Release and Transport Mechanisms***

The known contamination in soil and groundwater can be released or migrate in the following ways:

- Release of dust into air – this potential release and transport mechanism would only be significant if soil were excavated through the imported cover material. The Town does not currently intent to build any structure on the site which would require extensive excavation.
- Migration of contaminated groundwater – groundwater was present in the shallow, unconsolidated fill in portions of the site as a thin veneer that mimics the bedrock topography. The groundwater present in the shallow unconsolidated materials appeared to flow toward the center of the site where it would likely have been intercepted by the building drainage system. Since the drainage system has been largely demolished and the outlet to the Town storm water system has been plugged, the current, post-IRM flow direction of groundwater at the site is unknown. Groundwater in the area is believed to flow to the east toward the Hudson River. If impacted groundwater were to reach the Hudson River, it would be diluted by the much greater flow of surface water.

## ***6.3 Points of Exposure***

Exposure to the soil and groundwater contaminants remaining on the site is limited primary to workers involved in future development. The general public is not considered at risk of exposure due to the clean fill covering the site. Additionally, groundwater between the site and the Hudson River is not used.

At this time, the Town has no plans to develop the site for any use other than park land.

## ***6.4 Routes of Exposure***

If the town decides to build on the site and excavation is required, construction workers and area residents could be exposed to contaminated media by:

- Inhalation or ingestion of impacted dust.
- Dermal contact with contaminated soil and groundwater.



### ***6.5 Receptor Populations***

Based on the current conditions and plans for future use, park visitors are the primary population currently at risk of exposure; however, the exposure risk is currently minimal. However, if at some point in the future, the site is developed and extensive excavation is required, a plan to reduce or limit the potential exposure to site workers and area residents would be necessary. Such a plan could include physical barriers to prevent the general public from entering excavations and dust suppression when necessary.

### ***6.6 Completed Pathways***

Based on an evaluation of the five pathway components discussed above, there are no completed pathways to human exposure to site contaminants based on the current, post-IRM conditions.

## **7.0 Summary and Conclusions**

### **7.1 Summary of AOCs**

The following environmental issues or areas of concern were identified during the preparation of the Remedial Investigation Work Plan or during the course of the Remedial Investigation.

1. Asbestos containing materials were present throughout the boiler house and in pipe insulation on the outside of the building.
2. Two adjoining boiler house structures and two large masonry smokestacks were present on the site property. Both buildings were in dilapidated condition and had been partially dismantled for recyclable steel. As a result, they were not structurally sound. Additionally, the north smoke stack was partially destroyed during a 1998 tornado. Loose bricks were continuing to fall onto the site and the neighboring property.
3. The majority of painted surfaces were painted with lead-based paint; and that paint was peeling and accumulating on the ground surface.
4. A 16,000-gallon industrial fuel oil aboveground storage tank was abandoned on the site. The tank contained approximately 2,000-gallons of fuel oil and was visibly leaking onto the ground surface.
5. Four drums containing unknown liquids and powdered solids, and numerous small containers had been left behind from boiler house operations or from subsequent business operations in the building creating a potential for release to the ground surface or to the building drainage system.
6. Three pressurized gas cylinders and one powdered fire suppressant cylinder were present in the boiler house basement. These cylinders were in heavily corroded condition and may not have been empty.
7. Soil contaminated with petroleum compounds, PCBs, and/or metals was discovered to exist in the area surrounding the former 16,000-gallon AST, in the soil beneath the boiler house, and in soil to the northeast of the boiler house.
8. Fill consisting of a coal ash material was present beneath the older (1918) boiler house and was found to be impacted with metals.

### **7.2 Summary of IRMs**

The following remedial actions were employed during the remedial investigation to remove physical and environmental hazards from the boiler house site:

1. A comprehensive asbestos abatement was completed at the site. The following lists the asbestos containing material removed and transported to an approved landfill for disposal:
  - Boiler Insulation /Boiler Packing 14,920 sq. ft.
  - Breaching Insulation 7,500 sq. ft.
  - Duct Insulation 4,600 sq. ft.
  - Tank Insulation 105 sq. ft.
  - Pipe and Pipe Fitting Insulation 1,350 Linear Feet
  - Insulation Board 3 sq. ft.
  - Gaskets 260 sq. ft.
  - Transite Board, Resin Board, Switchgear 150 sq. ft.
  - Fire Doors 80 sq. ft.
  - Elevator Brake Pads 1 Set
  - Electric Wire Insulation Unknown amt.
  - Debris 44,760 sq. ft.
  - Exterior caulk 875 sq. ft.
  - Tar coating/Caulk 1,600 sq. ft.
  - Tank Coating 400 sq. ft.
  - Built up Roofing and Roof Flashing 10,250 sq. ft.
  - Window/Door Caulk/Window Glazing 375 sq. ft.
  - 9-inch Tile and Mastic 630 sq. ft.
  - Silver Paint 23,460 sq. ft.
2. The two boiler house buildings, two smokestacks, and all other aboveground structures were demolished. All metal was recycled to the extent practicable, and all brick, tile, and concrete building materials were crushed and used for backfill.
3. The existing 16,000-gallon aboveground storage tank was cleaned and recycled. All fuel oil contained in the tank was mixed with sand and sent to the Albany County Landfill as petroleum-contaminated waste.
4. All drums and small containers were inventoried and packaged for transportation and were sent to a permitted facility for final disposal.
5. All pressurize cylinders were decommissioned by a high hazard waste disposal team. The cylinders were sent to a steel recycling facility with other steel waste.
6. Contaminated soil was delineated and removed from the site from the area around the existing AST, from beneath the building slab, and from the northeast area of the site including a portion of the adjacent property.
7. Contaminated coal ash fill was removed from the foundation of the 1918 boiler house and transported to a permitted solid waste disposal facility.

The boiler house property was found to be developed using a low quality fill material containing variable concentrations of metals. In some instances, soil samples were found

to contain concentrations of metals which exceeded Part 375 Restricted Residential Use Soil Cleanup Objectives. Not all metals impacts were removed during PCS soil removal.

At locations adjacent to the boiler house buildings (SS-13, SS-14, and SS-15) where surface soil was found to be impacted with lead, surface soil was excavated as part of the process of lowering the foundation walls and placed as backfill in the former basement area of the boiler house buildings.

### ***7.3 Site Restoration***

As an Interim Remedial Measure and to restore the site to a usable state, fill and topsoil were imported to the site and graded over existing materials. Up to two feet of crushed building material or imported fill was placed over excavated areas, and at least 6-inches of topsoil were placed over all areas to establish a grass cover. The state of the site at the conclusion of the remedial investigation (and the current site condition) is a grass-covered field and gravel parking area, which are being utilized by the Town of Stillwater as a public park (Figure 3).

### ***7.4 Surface Soil Confirmation Sampling***

At the conclusion of this RI, to confirm post-IRM shallow soil and surface soil conditions, six samples (SS-22 through SS-27) were collected from locations where the only remedial action taken was the placement of topsoil and the planting of a grass cover (Figure 14). Shallow soil was collected from the surface to a depth of two feet. Surface soil samples (SS-22S through SS-27S) were collected at the same locations from the surface to a depth of six inches.

The locations of post-IRM soil samples SS-22 and SS-27 correspond to pre-IRM subsurface soil sample locations SB-26 and SB-6, respectively, and were analyzed for a select list of PAH compounds. Both pre- and post-IRM sample results indicate that the soil does *not* contain concentrations of SVOCs that are in excess of the restricted residential SCO applied to this site. The topsoil (0-6 inches) at sample locations SS-22 and SS-27 was analyzed for both lead and PAH compounds. The results of analysis for topsoil samples SS-22S and SS-27S indicate that no PAH compounds are present in the top soil and that the concentration of lead in both is below the restricted residential SCO.

The locations of post-IRM shallow soil samples SS-23, SS-24, SS-25, and SS-26 correspond to pre-IRM locations SS-13, SS-15, SS-14, and TP-26, respectively, and were analyzed for total lead. Post-IRM sample results indicate that the soil does *not* contain concentrations of lead in the top two feet that contravene the restricted residential SCO applied to this site. The topsoil (0-6 inches) at sample locations SS-23, SS-24, SS-25, and SS-26 was analyzed for total lead and PAH compounds. The results of analysis for samples SS-23S (Pre-IRM location SS-13) indicated the presence of three PAH compounds in the topsoil that contravene the restricted residential SCOs for the site. Results of samples SS-24S, SS-25S, and SS-26S indicated that no PAH compounds are present in the top soil and that the concentration of lead is below the restricted residential

SCO.

The presence of PAH compounds in the topsoil at location SS-23S suggested that the imported topsoil was insufficiently thick at this location; possibly the result of cutting in a drainage swale in this area during final grading of the site. To ensure the existence of a clean soil barrier across the site, soil was removed from the drainage swale to a depth of 2 feet and replaced with sand and gravel fill from a local quarry. The fill was analyzed to ensure that it met the SCOs prior to delivery to the site.

Post-IRM soil sample SS-24 was also analyzed for PAH compounds. The location of SS-24 corresponded to pre-IRM subsurface soil sample location SB-20. While analytical results for the post-IRM shallow soil analysis were substantially lower than the pre-IRM subsurface soil analysis of the same location, the detected concentration of one compound (benzo(b)flouranthene) remained in excess of the SCO. However, the topsoil sample, SS-24S, did not contain any detected concentration of PAH compounds.

Additional COPCs remaining on the property after IRMs for various media were compared to the applicable SCG in the summaries below.

### ***7.5 Summary of Groundwater Analytical Results***

During the Remedial Investigation, groundwater samples were collected and analyzed for the presence of target constituents. The target list included PCBs, VOCs, SVOCs, and Metals. All groundwater samples analyzed were compared to NYSDEC Ambient Groundwater Quality Standards (6 NYCRR Part 703.5).

The analytical results of the groundwater samples collected from the eight (8) groundwater monitoring wells indicated that several metals were detected in wells MW-1 through MW-8 at levels that exceed the NYSDEC's Ambient Groundwater Quality Standards. Specific metals that were detected in excess of the standards are shown on Table 12 of this report. They include aluminum, iron, and manganese, and in one shallow monitoring well, lead slightly exceeded the ambient groundwater quality standard.

In general, metals have limited mobility in groundwater due to cation exchange and sorption onto mineral grains. With the exception of lead, the metals identified as COPC in groundwater at the boiler house site are not the same metals identified as COPC in site soil. The flow of groundwater at the site appears to be influenced by the placement of fill and removal of bedrock during site development. The groundwater in the shallow aquifer, where present, appears to flow toward the center of the site where it intercepts the fractured bedrock aquifer and quite possibly the former building drainage system. Neither of the samples collected from the two bedrock monitoring wells contained lead in excess of the NYSDEC ambient groundwater quality standard. However, the bedrock wells contained similar concentrations of aluminum and manganese as shallow monitoring wells MW-5 and MW-6.

No PCB, VOCS, or SVOCs were detected above the ambient groundwater quality

standards in any of the eight groundwater monitoring wells.

## ***7.6 Summary of Subsurface Soil Analytical Results***

Subsurface soil samples were collected throughout the site area and were analyzed for PCBs, VOCs, SVOCs, and metals.

### SVOCs

Seventy-three subsurface soil samples (not including quality assurance samples) were submitted to a laboratory for analysis of SVOCs. The SVOCs present onsite in excess of SCOs appear to be primarily petroleumco compounds. As indicated in Table 3, SVOCs were detected at concentrations which exceeded the SCOs in nine subsurface soil samples. The soil borings containing SVOCs at concentrations greater than the cleanup objectives were SB-19, SB-20, SB-45, SB-47, SB-50, SB-55, SB-75, SB-83, and SB-98. All of these borings, with the exception of SB-20, were located in areas mitigated by IRMs where all impacted soil was removed to the bedrock surface and disposed of off-site (Figure 11). SB-20 appeared to be a single isolated location where no visual or field screening evidence of SVOC impacts was noted, but laboratory analysis of a subsurface soil sample indicated SVOC impacts. A groundwater monitoring well was installed and sampled at location SB-20 (MW-6). No SVOC impacts to groundwater were detected at this location.

### VOCs

Trace concentrations of VOCs were detected below SCOs in soil samples collected throughout the Boiler House Property. VOCs, including acetone, carbon disulfide, methylene chloride, 2-butanone, 2-hexanone, and methyl tert-butyl ether, were detected at trace concentrations substantially lower than the applicable SCOs for these constituents. No VOCs were detected at concentration levels that exceeded the SCOs.

### PCBs

Select soil samples were analyzed for the presence of PCBs. PCBs were detected in the northeastern corner of the site, and are believed to be associated with an electric transformer formerly located in this area. PCB concentrations slightly exceeded the SCO. All soil determined to be impacted with PCBs was removed concurrently with PCS as an IRM.

### Metals

Several metals exceeded the SCOs in subsurface fill material throughout the site. Metals that were detected at concentrations that exceeded their respective standards included arsenic, cadmium, chromium, copper, lead, mercury, nickel, selenium, and zinc.

Metals were present in most of the soil borings and test pits throughout the site. Metals were detected at multiple depth intervals which were completed from surface grade to

bedrock. Materials used to fill the former Champlain Canal and to develop the site as a boiler house appear to have been variable and consisted of coal ash, brick, clay, silt, sand, and gravel. These materials are likely present throughout the former mill complex and are not limited to the boiler house site.

Geologic information collected during the site investigation indicated that site geology is mainly characterized by fill consisting of clay, silt, sand, gravel, coal, brick, and cinders from surface grade to a depth of approximately 12 feet below grade. The nature and source of this fill material is not known. It is possible that historic industrial operations at the site and the site's proximity to NYS Routes 4 and 32 may have partially contributed to elevated metal concentrations in site soils.

### ***7.7 Summary of Soil Gas Analytical Results***

To evaluate soil gas for the potential presence of site contaminants, a soil gas investigation was performed. The purpose of the soil gas investigation was to determine if volatile site contaminants are present in the soil gas and to determine the concentrations and spatial distribution of soil gas contamination across the site. Soil gas analytical results were compared to OSHA and NIOSH exposure guidelines and NYSDOH Vapor Intrusion Guidelines.

Soil gas samples were collected from the subsurface by advancing a vapor probe with a Geoprobe<sup>®</sup> drilling rig to one or two discreet depths which included a shallow depth (typically 2-4-feet below ground surface) and a depth immediately above the saturation zone (typically 7-9-feet below the ground surface). Gas contained in the interstitial spaces of the soil was withdrawn from the probe using a vacuum box sampling train and was collected in a Tedlar<sup>®</sup> air sample bag for field analysis by gas chromatography (GC). Select samples were also collected in summa-type canisters for laboratory analysis.

The results of the field GC soil gas analysis indicated that TCE was present above the analytical detection limit in two of the 23 soil gas samples. TCE was detected in soil boring SB-2 from the depth of 7 to 9 ft. below ground surface and in soil boring SB-5 from the depth of 3 to 5 ft. TCE was not detected in any other soil gas sample analyzed by field GC. No volatile organic compounds were detected in the other 21 soil gas samples analyzed by field GC.

Three soil gas samples (SG-1, SG-2, and SG-3) were collected in laboratory-provided summa-type canisters for certified analysis. SG-1 and SG-2 were collected in the northeast and northwest corners of the property, respectively, for general site coverage. SG-3 was placed immediately adjacent to soil boring SB-2 in the southern portion of the site in order to evaluate the field GC results.

Results for canister samples SG-1 and SG-2 indicated the presence of numerous VOCs at concentrations at or very slightly above the method detection limit. None of the detected compounds exceeded the exposure guidelines or vapor intrusion guidelines.

TCE was not detected in the canister sample SG-3 indicating that the field GC

identification of this compound may have been a product of equipment contamination or the presence of a co-eluting compound. Most of the VOCs detected in SG-3 were reported at the detection limit. All detected compounds were well below exposure guidelines and vapor intrusion guidance concentrations. As such, soil gas/vapor contamination at the site was not identified as a site impact of concern.

Petroleum contamination of soil in the areas of the site where SG-1 and SG-3 were collected resulted in an Interim Remedial Measure being implemented which removed the soil in these areas and replaced it with clean fill. No post-IRM soil gas samples were collected. No IRMs were performed in the location of canister sample SG-2.

No on-site source of VOCs was identified during the course of this RI. Based on the findings of an extensive soil investigation, it is unlikely that substantial soil gas impacts exist on the site.

## **7.8 Conclusions**

As a result of the IRMs completed at the site, no known impacts remain in the surface soil (0-6-inches). No known impacts are present in the soil from the surface to two feet deep over the majority of the site. An excavation and backfill map is presented in Figure 15 which shows all locations where excavation and/or fill activities have taken place on the site.

One COC is known to exceed SCOs at one sample location (SS-24) in the soil from 0.5 to 2.0 feet deep. The same compound was not present in the top six inches at this location.

Multiple IRMs were completed at the Stillwater Boiler House. The IRMs addressed the AOCs that required immediate environmental remedies to remove, reduce, and prevent exposure to these materials and the potential for contaminant migration which could affect public health and safety. The IRMs implemented and subsequently completed at the site as part of the investigation phase included:

- AST product inventory and closure – included the removal of approximately 2,000-gallons of industrial fuel oil and the recycling of the scrap steel from the tank and piping.
- Drum and Container Inventory – Four drums of solid and liquid chemicals were overpacked for safe transport and numerous small (less than five gallons) containers were containerized for transportation and disposal at a licensed facility.
- PCS Disposal – 3,825 tons of petroleum contaminated soil and 1,152 tons of metals-impacted coal ash fill was removed from the site and disposed of at licensed soil waste disposal facilities.
- Gas Cylinder Stabilization – four corroded cylinders were stabilized and cut for metal scrap.
- Asbestos Abatement –All of the identified asbestos containing materials at the site was removed from the site building by a licensed abatement contractor. All ACM was disposed of at a facility permitted to accept asbestos.



- Building Demolition – the two adjoined boiler house buildings and two smokestacks were demolished due to their structural instability and the need to investigate subsurface conditions beneath the buildings.
- Soil excavations and building foundations were backfilled with crushed demolition debris and imported fill both determined to meet SCOs through laboratory analysis. Additionally, a 6-inch layer of clean, imported topsoil was placed over the entire site to provide a barrier to contact with any potentially impacted material remaining and establish a vegetative cover.

The IRMs were performed to prevent, mitigate, and remedy environmental media impacts attributed to the historic use of the site as a paper mill boiler house. The IRMs discussed above successfully mitigated immediate threats to public health and the environment. Based on the proposed future use of the property and the current conditions, the potential for human exposure as a result of remaining deep subsurface fill material impacts is considered negligible.

No VOCs in surface or subsurface soil are known to be present on the site in exceedance of the 6 NYCRR Part 375 Restricted Residential Use Soil Cleanup objectives.

Several SVOCs exist in subsurface soil at the location of soil borings SB-20 onsite and SB-79 offsite which contravene the SCOs. SB-20 was located on the west side of the boiler house site beneath the former elevated railroad spur. No other soil samples collected below the railroad were found to be contaminated. Unlike the soil in the areas where soil was removed as an IRM, the soil at SB-20 did not have visual evidence of contamination. Groundwater collected from the well installed in SB-20 was not impacted with SVOCs.

No PCBs are known to be remaining in site soil. No PCBs were detected in site groundwater.

Two locations are known to contain metals in subsurface soil in exceedance of the SCOs. Copper was detected in a sample collected from test pit TP-4 at 6-7 feet below the ground surface and Lead was detected in TP-25 at 4-5 feet below the ground surface. Neither of these locations were remediated as part of the PCS IRM. Both locations are now covered with clean imported fill.

At locations adjacent to the boiler house buildings where surface soil was found to be impacted with lead, surface soil was excavated as part of the process of lowering the foundation walls and placed as backfill in the former basement area of the boiler house buildings.

Metals were detected in shallow groundwater monitoring wells in exceedance of 6 NYCRR Part 703.5 ambient groundwater quality standards. Metals detected in the groundwater samples may have been affected by sediment in the monitoring wells. No productive aquifer was found on the boiler house site, and no future use of groundwater is planned for the area.

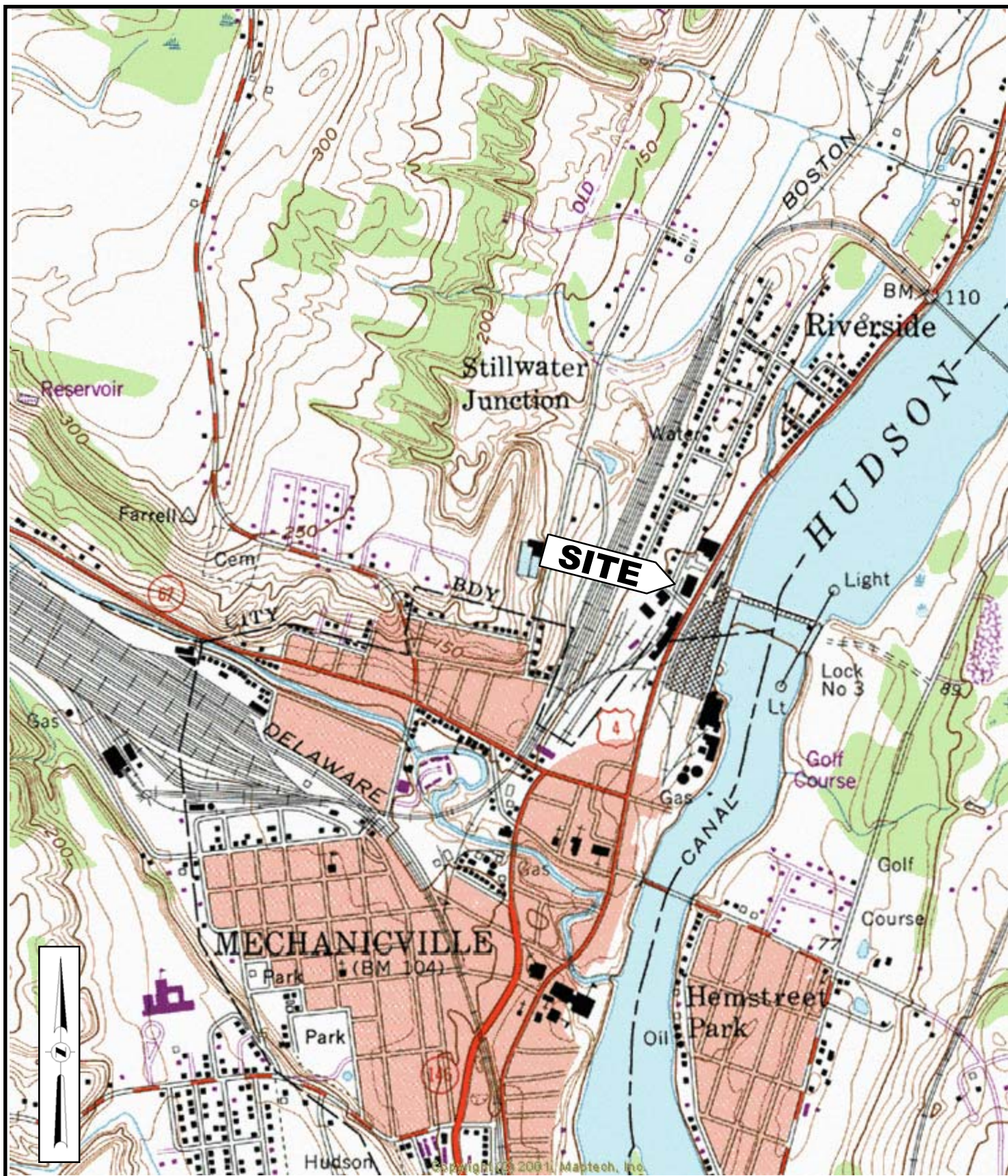
Through the installation of 115 subsurface soil borings, 36 test pits, and laboratory analysis of over 70 subsurface soil samples for the site COCs, the horizontal and general vertical extent of impacts throughout the site were determined prior to implementing IRMs to mediate soil impacts. Confirmation samples were collected where the vertical extent of impacts was not known to verify that remaining soil met the site soil cleanup objectives. Imported fill and stockpiled crushed concrete and masonry building debris was used to backfill and grade the site and was also tested for compliance with site soil cleanup objectives. Fill materials were determined to be “clean fill material” based on results of laboratory analysis.

As a result of site restoration activities, a clean, imported soil layer exists across the site (Figure 15). In areas where soil was excavated or in areas where the buildings were backfilled, this layer is a minimum of two-feet thick. In the areas of the site where no COCs were found exceeding SCOs, a 6-inch layer of clean, imported topsoil was placed during site restoration for establishing a new grass cover.

A discussion of Remedial Alternatives for the Boiler House site is presented in Volume 8.

Figure 1  
Site Location Map





THE  
**Chazen**  
COMPANIES

ENGINEERS/SURVEYORS  
PLANNERS  
ENVIRONMENTAL SCIENTISTS

**Dutchess County Office:**

21 Fox Street  
Poughkeepsie, NY 12601  
Phone: (845) 454-3980

**Orange County Office:**

356 Meadow Ave., Newburgh, NY 12550

**Capital District Office:**

547 River Street, Troy, NY 12180

**Glens Falls Office:**

100 Glen Street, Glens Falls, NY 12801

**FIGURE 1- SITE LOCATION MAP**

**Stillwater Boiler House Site**

**Best Avenue & U.S. Route 4**

**Town of Stillwater, Saratoga County, New York**

USGS 7.5 Minute Series Topographic Map of the Mechanicville Quadrangle,  
1954 photorevised to 1980

Date:  
2008

Scale:  
1:24000

Project #:  
30201.14

Figure 2  
Pre-RI Site Plan Map



Drawing Name: S:\30201-14\ENV\14\_RI\_AA Report Revised\Volume 1 - RI Report\FIG-2\_30201-14\_GEO TECH.DWG Date Printed: Mar 03, 2008, 8:09am

**GENERAL NOTES:**

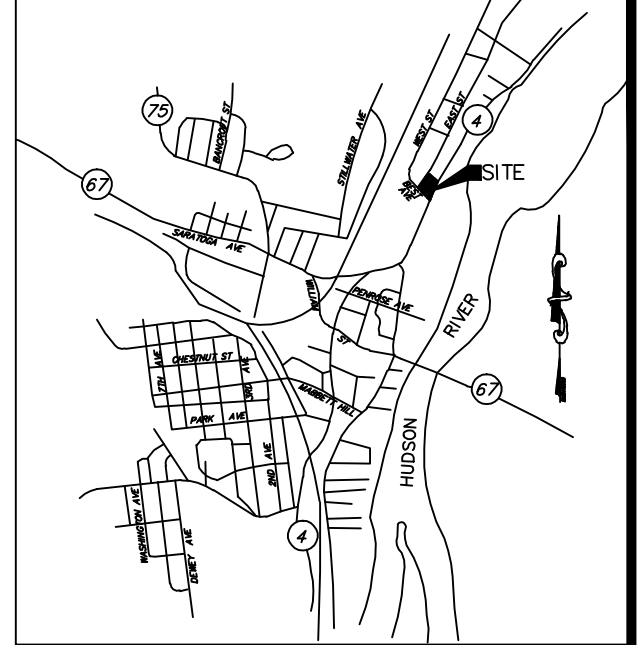
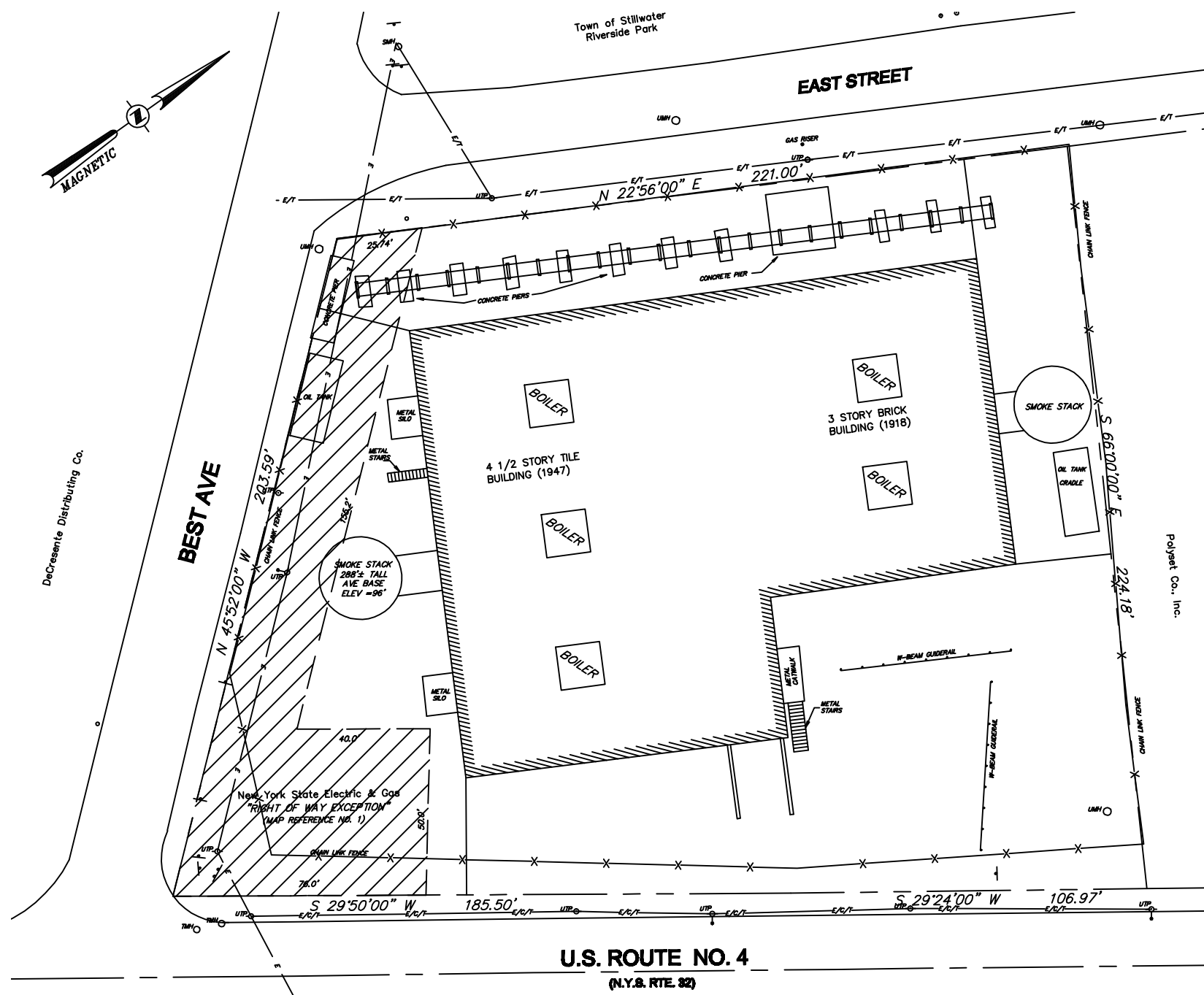
1. THIS SURVEY WAS PREPARED WITHOUT THE BENEFIT OF AN ABSTRACT OR AN UP-TO-DATE TITLE REPORT. IT IS THEREFORE SUBJECT TO ANY EASEMENTS, RESTRICTIONS, COVENANTS, OR ANY STATEMENT-OF-FACTS THAT SUCH DOCUMENTS MAY DISCLOSE.
2. THIS SURVEY WAS PERFORMED WHEN 12-INCHES OF SNOW WERE ACCUMULATED ON THE GROUND AND WITH ICE CONDITIONS. THEREFORE, PLANIMETRIC FEATURES MAY EXIST THAT ARE NOT SHOWN HERE.

**DEED REFERENCE:**

1. COUNTY OF SARATOGA TO BAO BAO, INC., DATED NOVEMBER 16, 1999, AND RECORDED IN THE SARATOGA COUNTY CLERKS OFFICE IN DEED BOOK 1536, PAGE 58.

**MAP REFERENCES:**

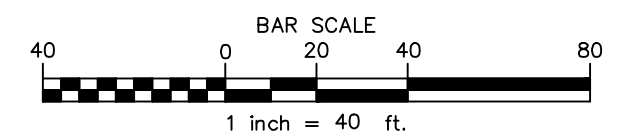
1. MAP ENTITLED "SUBDIVISION OF LANDS OF CARMINE AND MARY DECRESSENTE" BY PAUL F. TOMMELL, PROFESSIONAL LAND SURVEYOR, DATED DECEMBER 21, 1987 AND FILED IN THE SARATOGA COUNTY CLERKS OFFICE ON FEB. 16, 1988.



SITE LOCATION MAP  
SCALE: 1"=4,000'

**LEGEND:**

- UTP ○ - UTILITY POLE
- GV ○ - GAS VALVE
- WV ○ - WATER VALVE
- HYD ○ - HYDRANT
- SIGN ○ - ONE POST SIGN
- SIGN ○ - TWO POST SIGN
- OHC ——— - OVERHEAD CABLE LINES
- OHT ——— - OVERHEAD TELEPHONE LINES
- OHE ——— - OVERHEAD ELECTRIC LINES
- UMH ○ - UNKNOWN MANHOLE
- UTP ○\* - UTILITY POLE WITH LIGHT
- TMH ○ - TELEPHONE MANHOLE
- WSO ○ - WATER SHUT OFF



ALL RIGHTS RESERVED. COPY OR REPRODUCTION OF THIS PLAN OR ANY PORTION, THEREOF IS PROHIBITED WITHOUT THE WRITTEN PERMISSION OF THE DESIGN ENGINEER, SURVEYOR, OR ARCHITECT.

ALTERATION OF THIS DRAWING, EXCEPT BY A LICENSED P.E. IS ILLEGAL. ANY ALTERATION BY A P.E. MUST BE INDICATED AND BEAR THE APPROPRIATE SEAL, SIGNATURE AND DATE OF ALTERATION.

**CHAZEN ENGINEERING & LAND SURVEYING CO., P.C.**

*Dutchess County Office:*  
21 Fox Street  
Poughkeepsie, New York 12601  
Phone: (845) 454-3980

*Capital District Office:*  
547 River Street  
Troy, New York 12180  
Phone: (518) 273-0055

*Orange County Office:*  
356 Meadow Avenue  
Newburgh, New York 12550  
Phone: (845) 567-1133

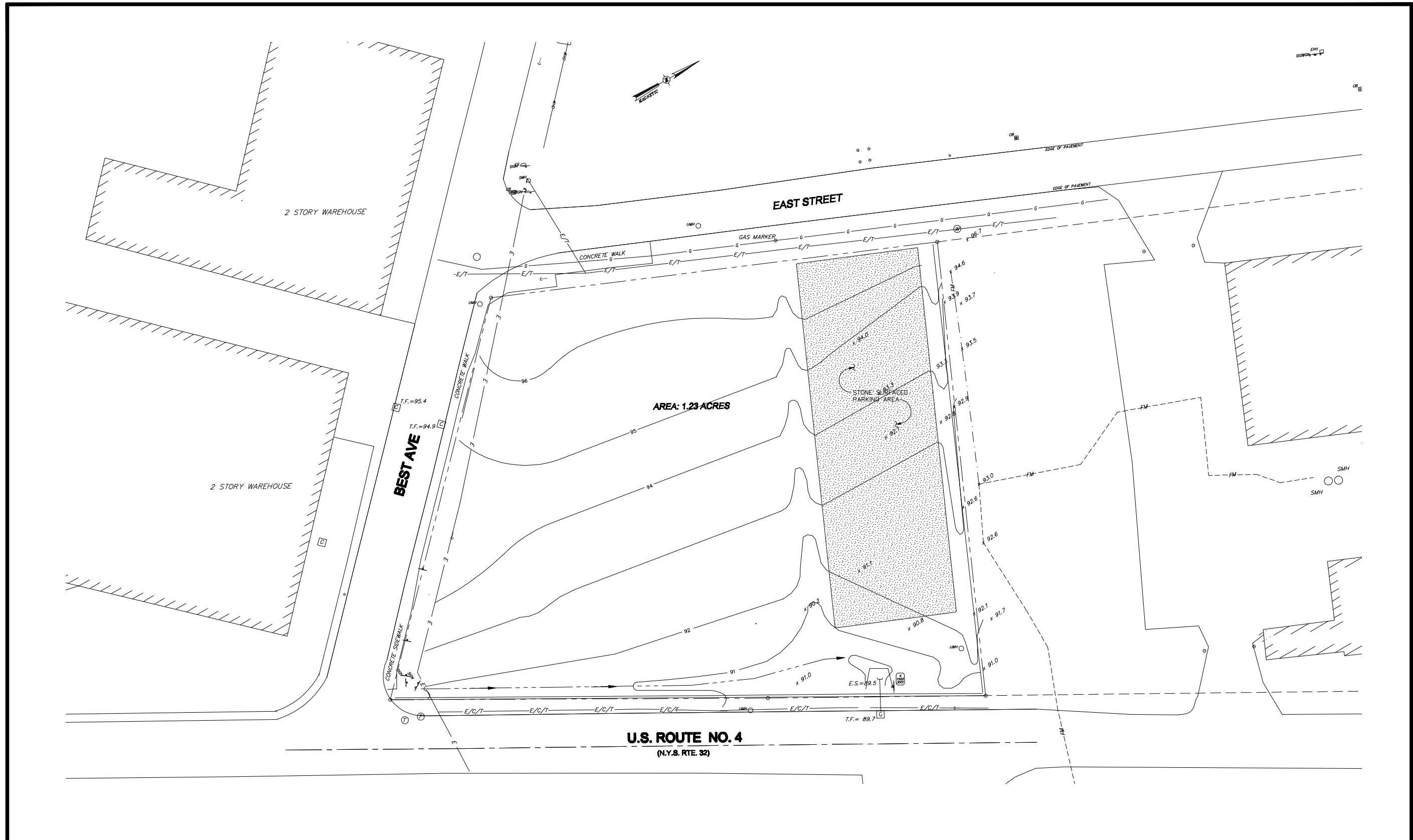
*North Country Office:*  
100 Glen Street  
Glens Falls, New York 12801  
Phone: (518) 812-0513

**TOWN OF STILLWATER  
STILLWATER BOILERHOUSE BROWNFIELDS PROJECT  
FIGURE 2  
PRE-REMEDIAL INVESTIGATION  
SITE PLAN MAP**

TOWN OF STILLWATER, SARATOGA COUNTY, NEW YORK

drawn JCR	checked JML/KB
date 5/18/06	scale 1"=40'
project no. 30201.14	
sheet no. <b>FIG.2</b>	

Figure 3  
Current Conditions Site Plan Map



ALL RIGHTS RESERVED. COPY OR REPRODUCTION OF THIS PLAN OR ANY PORTION THEREOF IS PROHIBITED WITHOUT THE WRITTEN PERMISSION OF THE DESIGN ENGINEER, SURVEYOR, OR ARCHITECT. ALTERATION OF THIS DRAWING, EXCEPT BY A LICENSED P.E. IS ILLEGAL. ANY ALTERATION BY A P.E. MUST BE INDICATED AND BEAR THE APPROPRIATE SEAL, SIGNATURE AND DATE OF ALTERATION.



**CHAZEN ENGINEERING & LAND SURVEYING CO., P.C.**

Dutchess County Office: 21 Fox Street, Poughkeepsie, New York 12601 Phone: (845) 454-3980  
 Capital District Office: 20 Quary Avenue, Troy, New York 12182 Phone: (518) 235-8050  
 Orange County Office: 283 Route 176, Heathburgh, New York 12550 Phone: (845) 567-1133  
 North Country Office: 110 Glen Street, Champlain Falls, New York 12801 Phone: (518) 812-0513

rev.	date	description

**TOWN OF STILLWATER**  
**STILLWATER BOILERHOUSE BROWNFIELD'S PROJECT**  
**FIGURE 3**  
**CURRENT SITE CONDITIONS**

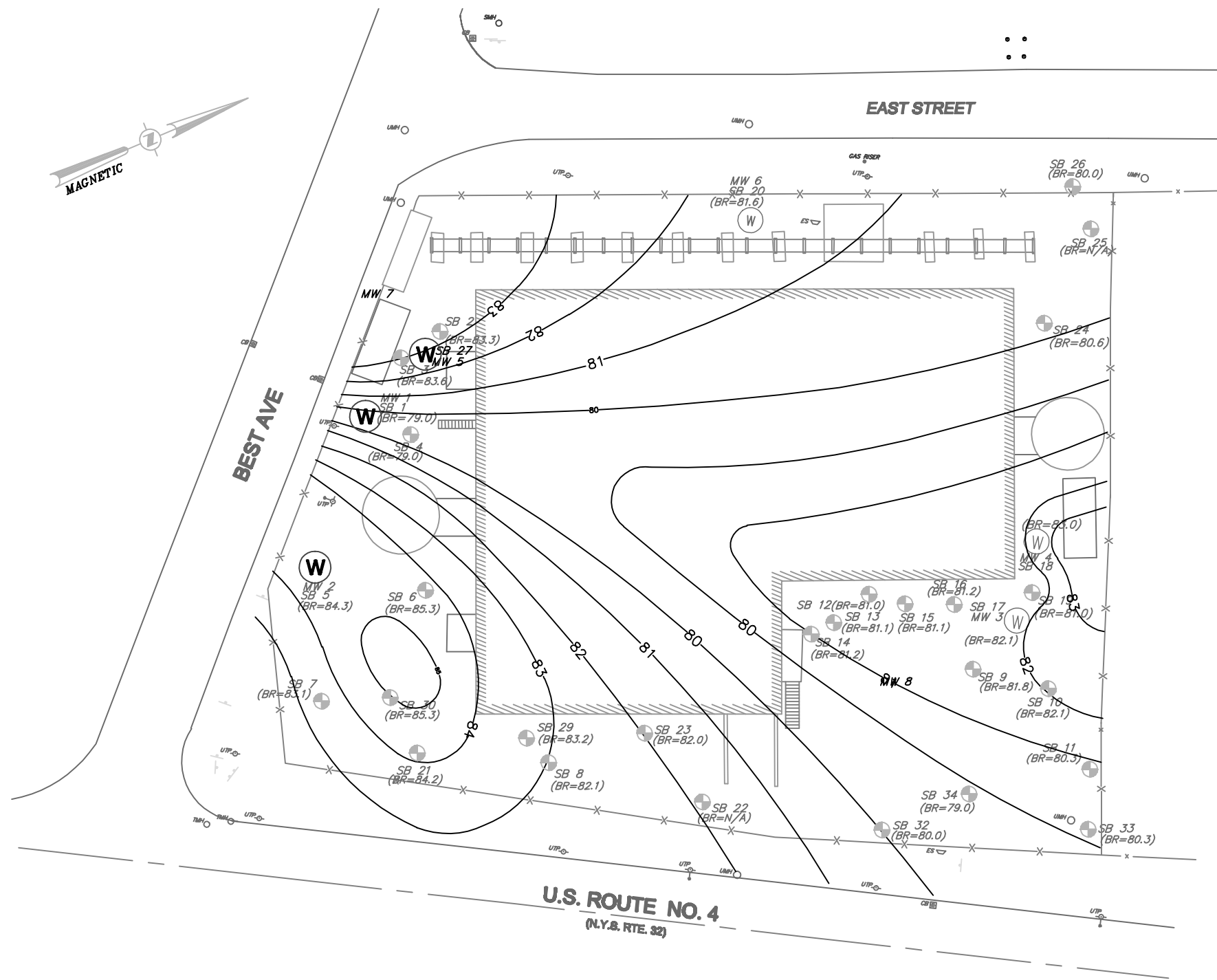
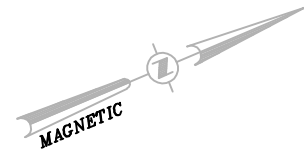
TOWN OF STILLWATER, SARATOGA COUNTY, NEW YORK

drawn	checked
CST	JML/KB
date	scale
12/2007	1"=40'
project no.	
30201.14	
sheet no.	
	<b>FIG. 3</b>



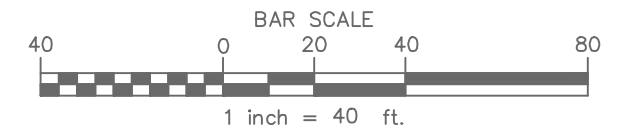
Figure 4  
Bedrock Relief Contour Map

Drawing Name: S:\30201-30299\30201\_14\EN\01\_RI\_AA Report Revised\Volume 1 - RI Report\FIG-4\_Bedrock Relief Map.dwg Date Printed: Dec 03, 2007, 8:32am



**LEGEND:**

- UTP — UTILITY POLE
- UTP — UTILITY POLE WITH LIGHT
- SIGN — ONE POST SIGN
- SIGN — TWO POST SIGN
- UMH — UNKNOWN MANHOLE
- BORING LOCATION
- (W) — MONITORING WELL
- BEDROCK CONTOUR



ALL RIGHTS RESERVED. COPY OR REPRODUCTION OF THIS PLAN OR ANY PORTION, THEREOF IS PROHIBITED WITHOUT THE WRITTEN PERMISSION OF THE DESIGN ENGINEER, SURVEYOR, OR ARCHITECT.

ALTERATION OF THIS DRAWING, EXCEPT BY A LICENSED P.E. IS ILLEGAL. ANY ALTERATION BY A P.E. MUST BE INDICATED AND BEAR THE APPROPRIATE SEAL, SIGNATURE AND DATE OF ALTERATION.

**CHAZEN ENGINEERING & LAND SURVEYING CO., P.C.**

*Dutchess County Office:* 21 Fox Street, Poughkeepsie, New York 12601, Phone: (845) 454-3980  
*Capital District Office:* 547 River Street, Troy, New York 12180, Phone: (518) 273-0055  
*Orange County Office:* 356 Meadow Avenue, Newburgh, New York 12550, Phone: (845) 567-1133  
*North Country Office:* 100 Glen Street, Glens Falls, New York 12801, Phone: (518) 812-0513

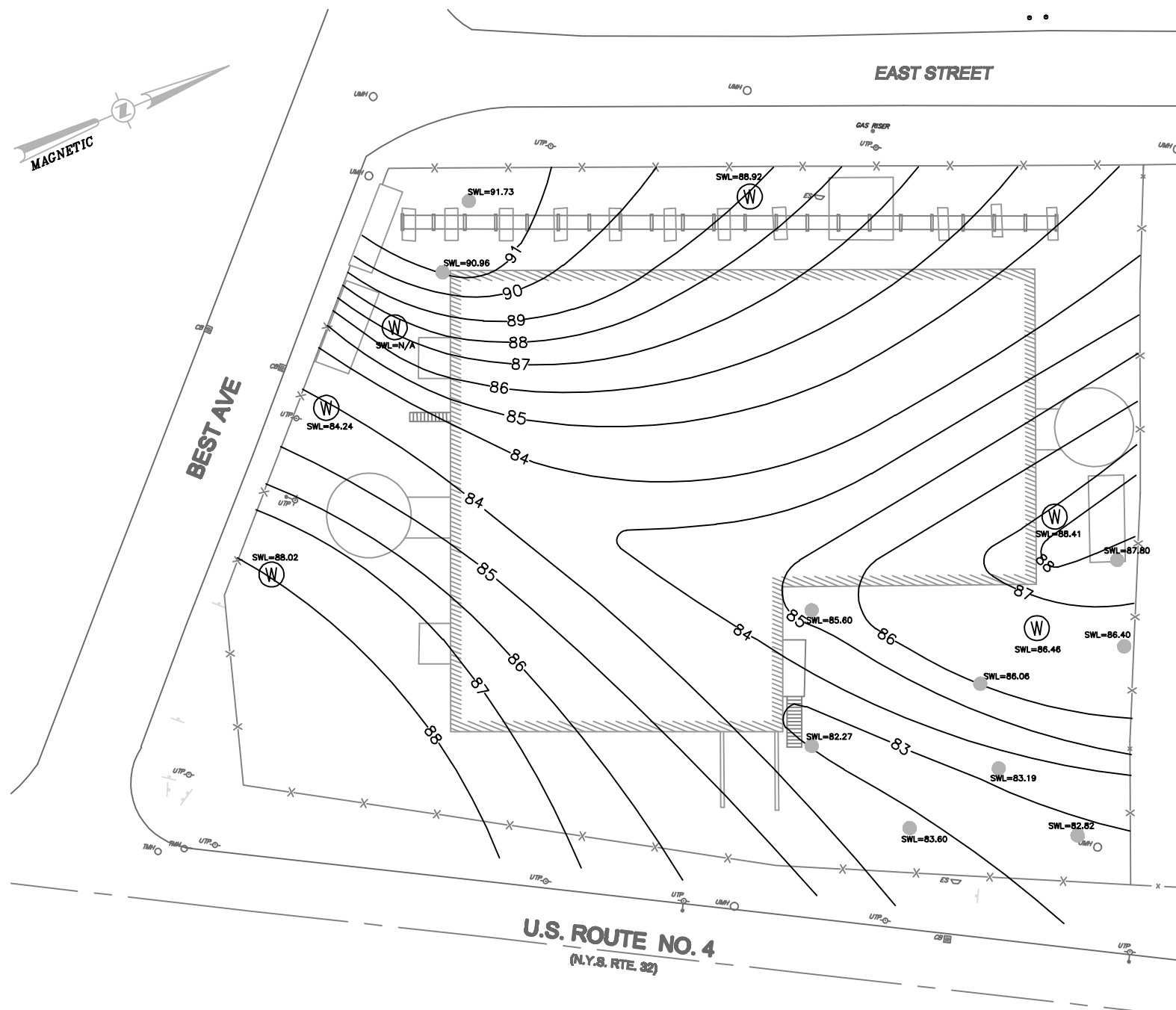
**TOWN OF STILLWATER  
 STILLWATER BOILERHOUSE BROWNFIELDS PROJECT  
 FIGURE 4  
 BEDROCK RELIEF  
 CONTOUR MAP**

TOWN OF STILLWATER, SARATOGA COUNTY, NEW YORK

drawn JCR	checked JML/KB
date 5/18/06	scale 1"=40'
project no. 30201.14	
sheet no. <b>FIG.4</b>	

Figure 5  
Shallow Groundwater Contour Map

Drawing Name: S:\30201-30299\30201\_14\ENV\RI\_AA Report Revised\Volume 1 - RI Report\FIG-5\_GW Contour Map.dwg Date Printed: Mar 03, 2008, 8:21am



- LEGEND:**
- UTILITY POLE
  - UTILITY POLE WITH LIGHT
  - ONE POST SIGN
  - TWO POST SIGN
  - UNKNOWN MANHOLE
  - PIEZOMETER IN TEST PIT EXCAVATION
  - MONITORING WELL
  - CONTOUR
  - SWL - STATIC WATER LEVEL ELEVATION



ALL RIGHTS RESERVED. COPY OR REPRODUCTION OF THIS PLAN OR ANY PORTION, THEREOF IS PROHIBITED WITHOUT THE WRITTEN PERMISSION OF THE DESIGN ENGINEER, SURVEYOR, OR ARCHITECT.

ALTERATION OF THIS DRAWING, EXCEPT BY A LICENSED P.E. IS ILLEGAL. ANY ALTERATION BY A P.E. MUST BE INDICATED AND BEAR THE APPROPRIATE SEAL, SIGNATURE AND DATE OF ALTERATION.

**CHAZEN ENGINEERING & LAND SURVEYING CO., P.C.**

<p><i>Dutchess County Office:</i> 21 Fox Street Poughkeepsie, New York 12601 Phone: (845) 454-3980</p>	<p><i>Capital District Office:</i> 547 River Street Troy, New York 12180 Phone: (518) 273-0055</p>	<p><i>Orange County Office:</i> 356 Meadow Avenue Newburgh, New York 12550 Phone: (845) 567-1133</p>	<p><i>North Country Office:</i> 100 Glen Street Glens Falls, New York 12801 Phone: (518) 812-0513</p>
--	--	--	---

**TOWN OF STILLWATER  
STILLWATER BOILERHOUSE BROWNFIELDS PROJECT  
FIGURE 5  
SHALLOW GROUNDWATER  
CONTOUR MAP**

TOWN OF STILLWATER, SARATOGA COUNTY, NEW YORK

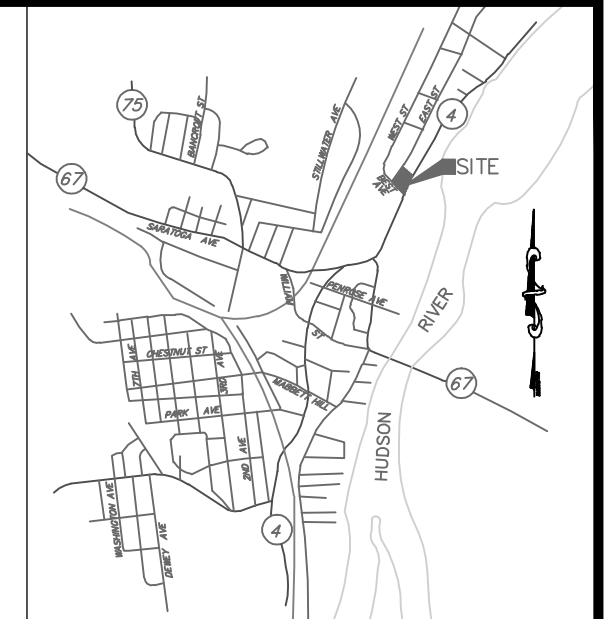
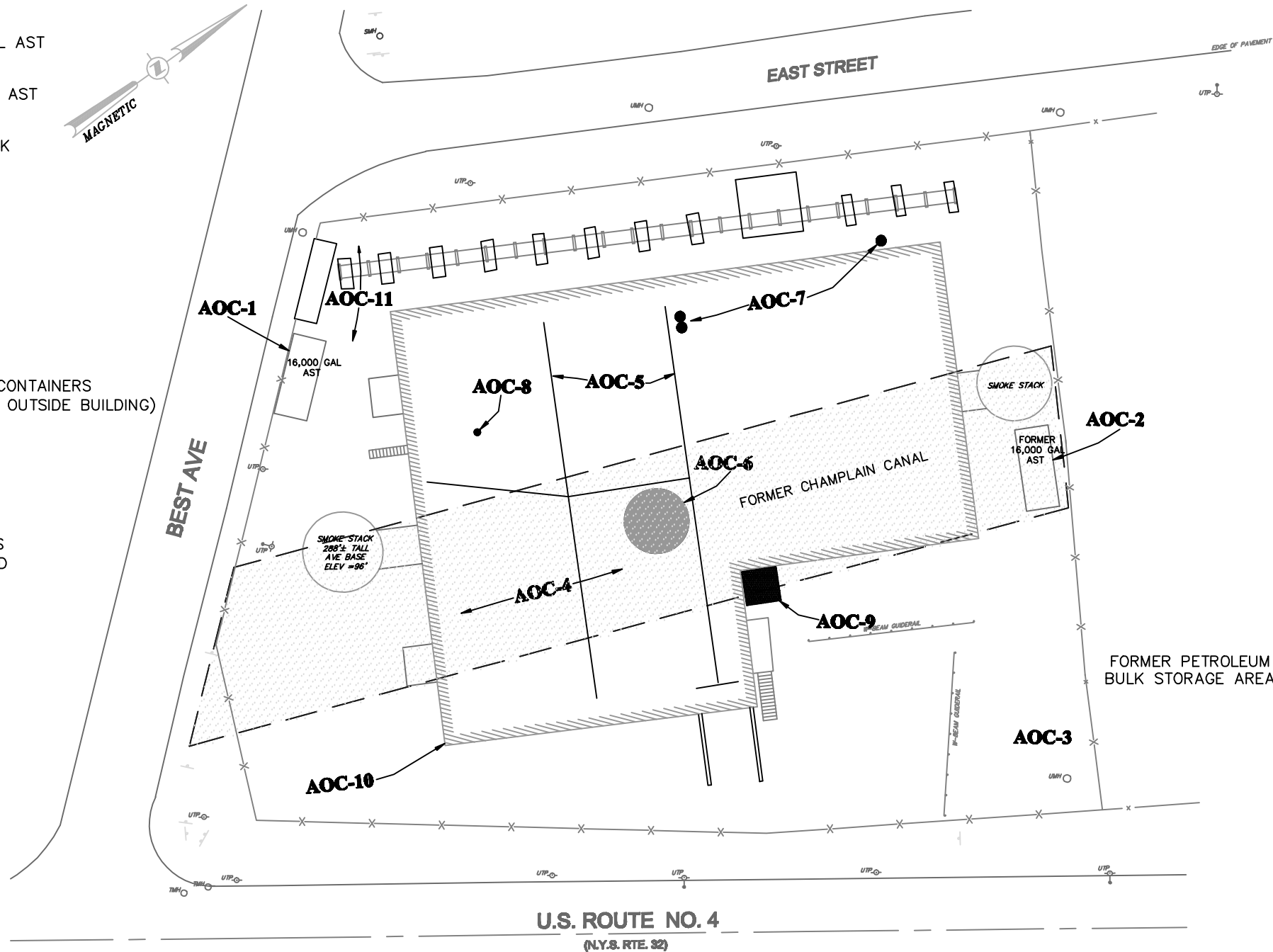
drawn JCR	checked JML/KB
date 5/18/06	scale 1"=40'
project no. 30201.14	
sheet no. <b>FIG.5</b>	

Figure 6  
Site Areas of Concern

Drawing Name: S:\30201-30299\30201\_14\ENV\RI\_AA Report Revised\Volume 1 - RI Report\FIG-6\_AOCs.dwg Date Printed: Mar 03, 2008, 8:26am

**AREAS OF CONCERN:**

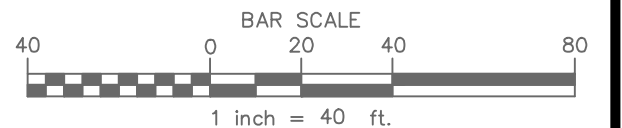
- AOC-1: CURRENT LOCATION OF 16,000 GAL AST
- AOC-2: FORMER LOCATION OF 16,000 GAL AST
- AOC-3: AREA ADJACENT TO HISTORIC BULK PETROLEUM STORAGE
- AOC-4: APPROXIMATE LOCATION OF FORMER CHAMPLAIN CANAL
- AOC-5: DRAINAGE STRUCTURES (INCLUDES LOCATIONS INSIDE BUILDING)
- AOC-6: BOILER ASH PILE
- AOC-7: ABANDONED CHEMICAL DRUMS / CONTAINERS (INCLUDES LOCATIONS INSIDE AND OUTSIDE BUILDING)
- AOC-8: ABANDONED PROPANE CYLINDER
- AOC-9: FORMER TRANSFORMER AREA
- AOC-10: LEAD-BASED PAINTED MATERIALS (INCLUDES LOCATIONS INSIDE AND OUTSIDE THE BUILDING)
- AOC-11: ASBESTOS-CONTAINING DEBRIS



SITE LOCATION MAP  
SCALE: 1"=4,000'

**LEGEND:**

- UTP - UTILITY POLE
- UTP - UTILITY POLE WITH LIGHT
- SIGN - ONE POST SIGN
- SIGN - TWO POST SIGN
- TMH - TELEPHONE MANHOLE
- UMH - UNKNOWN MANHOLE
- FORMER CHAMPLAIN CANAL LOCATION AND DIMENSION APPROXIMATED BASED ON AVAILABLE HISTORIC MAPPING
- BOILER ASH



ALL RIGHTS RESERVED. COPY OR REPRODUCTION OF THIS PLAN OR ANY PORTION, THEREOF IS PROHIBITED WITHOUT THE WRITTEN PERMISSION OF THE DESIGN ENGINEER, SURVEYOR, OR ARCHITECT.

ALTERATION OF THIS DRAWING, EXCEPT BY A LICENSED P.E. IS ILLEGAL. ANY ALTERATION BY A P.E. MUST BE INDICATED AND BEAR THE APPROPRIATE SEAL, SIGNATURE AND DATE OF ALTERATION.

**CHAZEN ENGINEERING & LAND SURVEYING CO., P.C.**

*Dutchess County Office:*  
21 Fox Street  
Poughkeepsie, New York 12601  
Phone: (845) 454-3980

*Capital District Office:*  
547 River Street  
Troy, New York 12180  
Phone: (518) 273-0055

*Orange County Office:*  
356 Meadow Avenue  
Newburgh, New York 12550  
Phone: (845) 567-1133

*North Country Office:*  
100 Glen Street  
Glens Falls, New York 12801  
Phone: (518) 812-0513

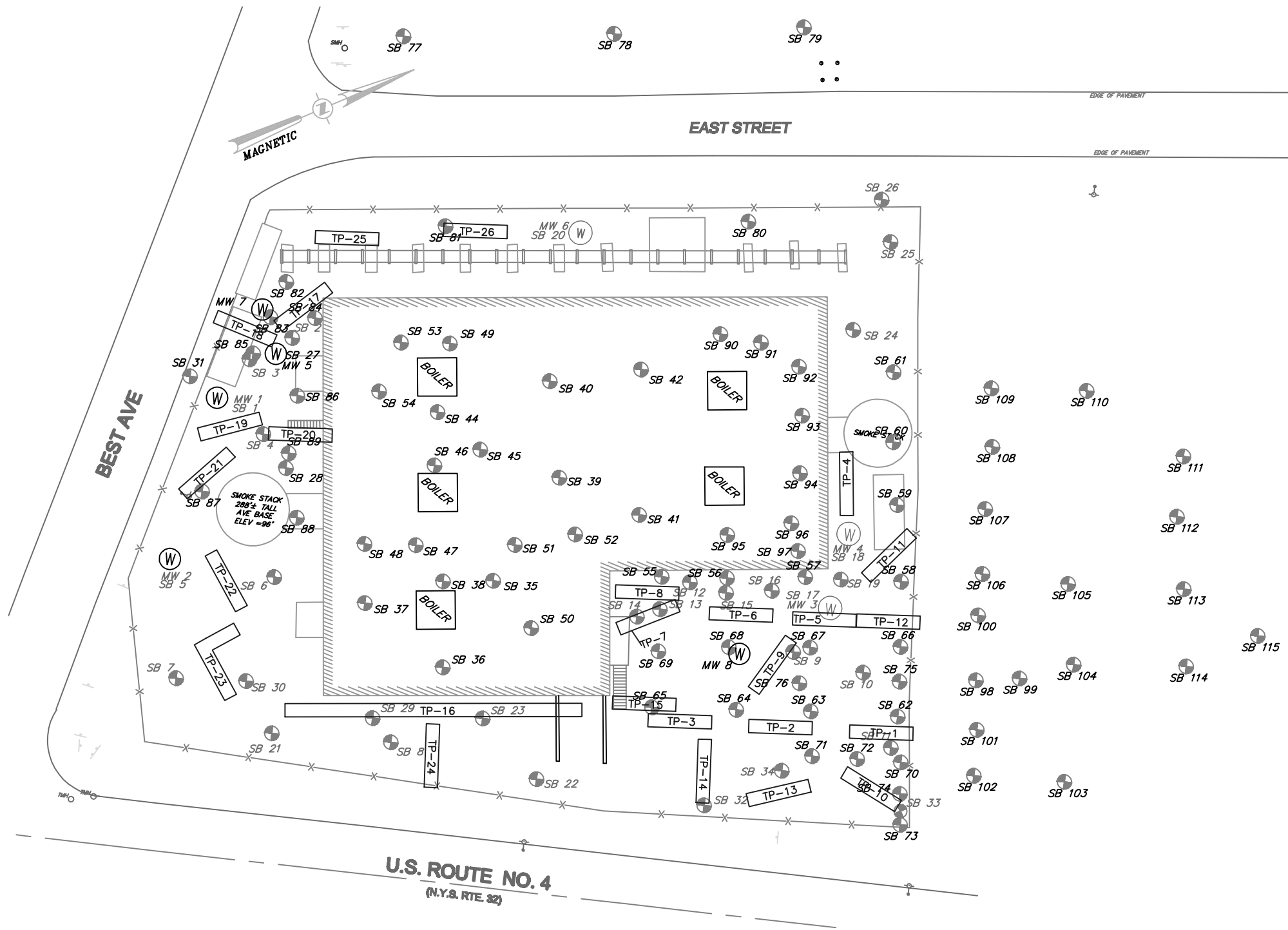
**TOWN OF STILLWATER  
STILLWATER BOILERHOUSE BROWNFIELDS PROJECT  
FIGURE 6  
SITE AREAS OF CONCERN**

**TOWN OF STILLWATER, SARATOGA COUNTY, NEW YORK**

drawn JCR	checked JML/KB
date 5/18/06	scale 1"=40'
project no. 30201.14	
sheet no. <b>FIG.6</b>	

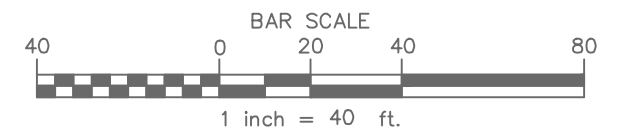
Figure 7  
Soil Boring, Test Pit, and Groundwater Monitoring Well Location  
Map

Drawing Name: S:\30201-30299\30201\_14\ENV\RI\_AA Report Revised\Volume 1 - RI Report\FIG-7\_Borings Test Pits MWs.dwg Date Printed: Mar 03, 2008, 8:29am



**LEGEND:**

- UTP — UTILITY POLE
- UTP — UTILITY POLE WITH LIGHT
- SIGN — ONE POST SIGN
- SIGN — TWO POST SIGN
- SMH — SANITARY MANHOLE
- UMH — UNKNOWN MANHOLE
- TP-1 — TEST PIT EXCAVATION LOCATIONS
- SB 13 — SOIL BORING LOCATIONS
- MW 3 — MONITORING WELL LOCATIONS



ALL RIGHTS RESERVED. COPY OR REPRODUCTION OF THIS PLAN OR ANY PORTION, THEREOF IS PROHIBITED WITHOUT THE WRITTEN PERMISSION OF THE DESIGN ENGINEER, SURVEYOR, OR ARCHITECT.

ALTERATION OF THIS DRAWING, EXCEPT BY A LICENSED P.E. IS ILLEGAL. ANY ALTERATION BY A P.E. MUST BE INDICATED AND BEAR THE APPROPRIATE SEAL, SIGNATURE AND DATE OF ALTERATION.

**CHAZEN ENGINEERING & LAND SURVEYING CO., P.C.**

*Dutchess County Office:*  
21 Fox Street  
Poughkeepsie, New York 12601  
Phone: (845) 454-3980

*Capital District Office:*  
547 River Street  
Troy, New York 12180  
Phone: (518) 273-0055

*Orange County Office:*  
356 Meadow Avenue  
Newburgh, New York 12550  
Phone: (845) 567-1133

*North Country Office:*  
100 Glen Street  
Glens Falls, New York 12801  
Phone: (518) 812-0513

**TOWN OF STILLWATER  
STILLWATER BOILERHOUSE BROWNFIELDS PROJECT  
FIGURE 7  
SOIL BORING, TEST PIT, AND GROUNDWATER  
MONITORING WELL LOCATION MAP**

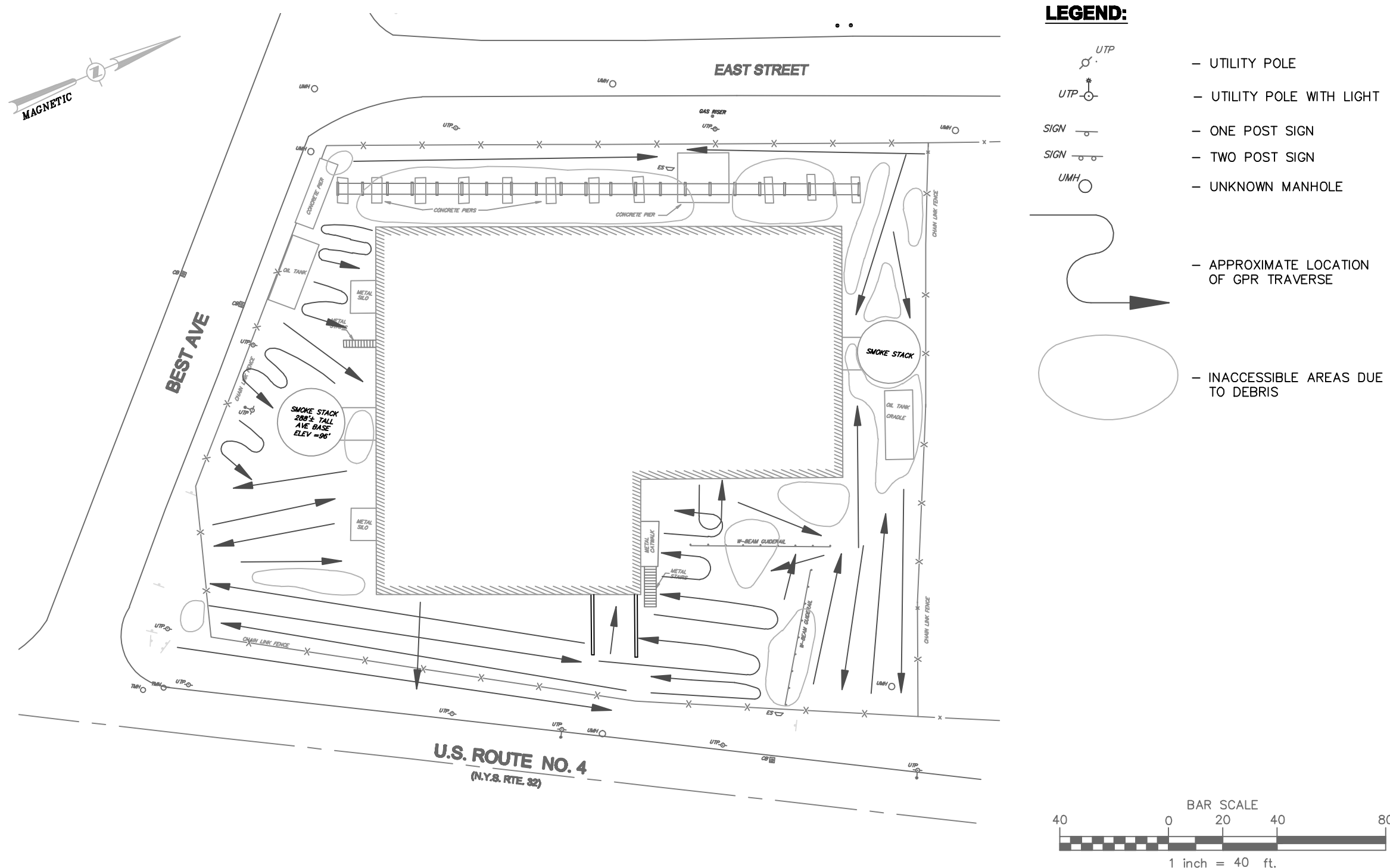
TOWN OF STILLWATER, SARATOGA COUNTY, NEW YORK

drawn JCR	checked JML/KB
date 5/18/06	scale 1"=40'
project no. 30201.14	
sheet no. <b>FIG.7</b>	



Figure 8  
Geophysical Survey Map

Drawing Name: S:\30201-30299\30201\_14\ENV\1\_RI\_AA Report Revised\Volume 1 - RI Report\FIG-8\_GPR.dwg Date Printed: Mar 03, 2008, 8:32am



ALL RIGHTS RESERVED. COPY OR REPRODUCTION OF THIS PLAN OR ANY PORTION, THEREOF IS PROHIBITED WITHOUT THE WRITTEN PERMISSION OF THE DESIGN ENGINEER, SURVEYOR, OR ARCHITECT.

ALTERATION OF THIS DRAWING, EXCEPT BY A LICENSED P.E. IS ILLEGAL. ANY ALTERATION BY A P.E. MUST BE INDICATED AND BEAR THE APPROPRIATE SEAL, SIGNATURE AND DATE OF ALTERATION.

**CHAZEN ENGINEERING & LAND SURVEYING CO., P.C.**

*Dutchess County Office:* 21 Fox Street, Poughkeepsie, New York 12601, Phone: (845) 454-3980  
*Capital District Office:* 547 River Street, Troy, New York 12180, Phone: (518) 273-0055  
*Orange County Office:* 356 Meadow Avenue, Newburgh, New York 12550, Phone: (845) 567-1133  
*North Country Office:* 100 Glen Street, Glens Falls, New York 12801, Phone: (518) 812-0513

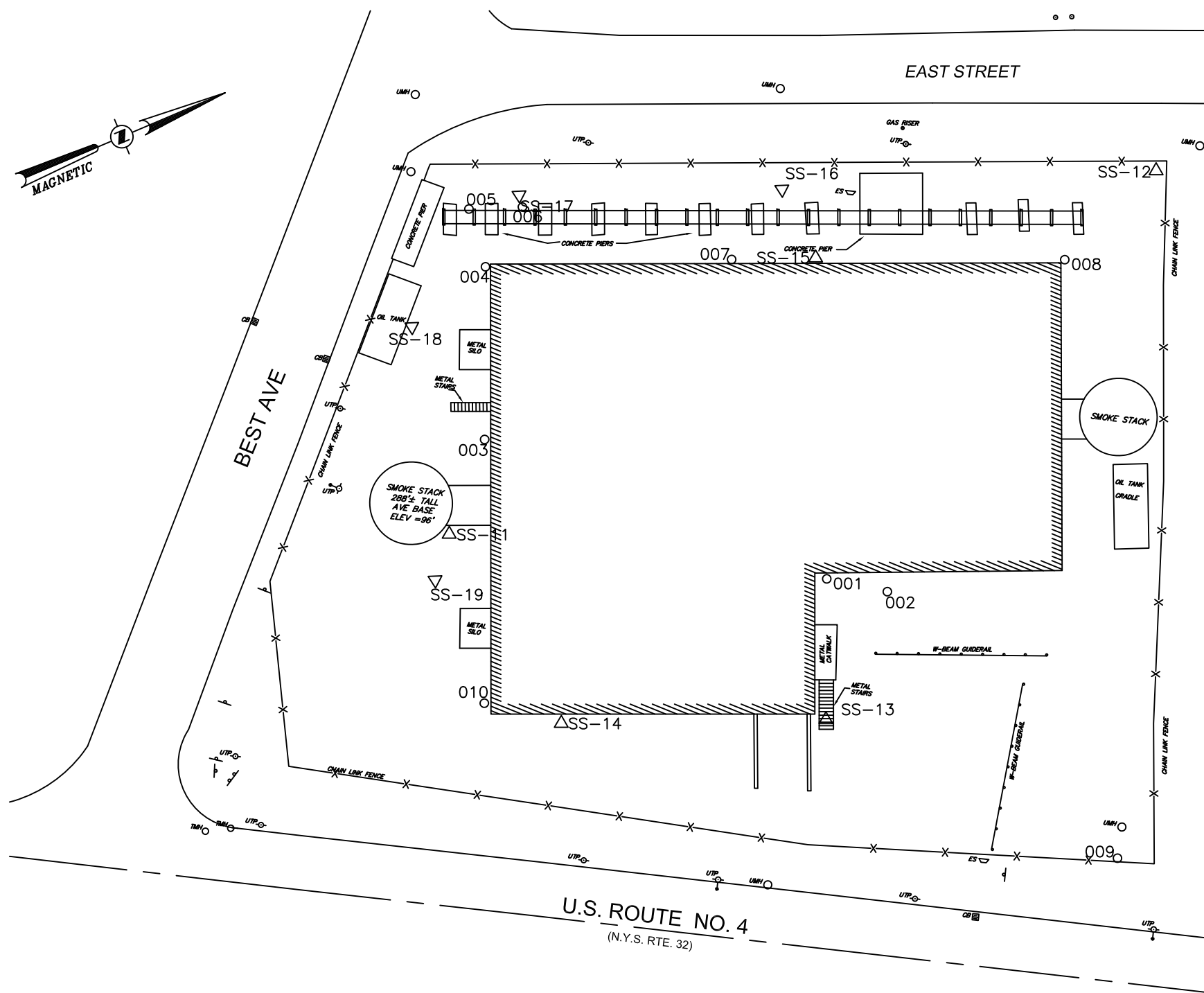
**TOWN OF STILLWATER  
 STILLWATER BOILERHOUSE BROWNFIELDS PROJECT  
 FIGURE 8  
 GEOPHYSICAL INVESTIGATION  
 LOCATION MAP**









TOWN OF STILLWATER, SARATOGA COUNTY, NEW YORK

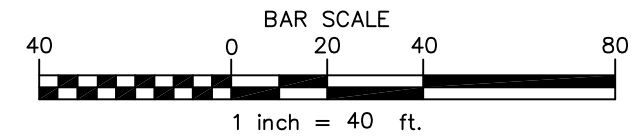
drawn JCR	checked JML/KB
date 5/18/06	scale 1"=40'
project no. 30201.14	
sheet no. <b>FIG.8</b>	

Figure 9  
Lead and Asbestos Surface Soil Sample Location Map

Drawing Name: S:\3\30200-30299\30201\_14\_ENV\1\_RL\_AA\_Report\_Revise\Volume 1 - RI Report\_FIG-9\_Pb and ACM.dwg Date Printed: Mar 03, 2008, 9:06am



- LEGEND:**
-  UTP - UTILITY POLE
  -  UTP - UTILITY POLE WITH LIGHT
  -  SIGN - ONE POST SIGN
  -  SIGN - TWO POST SIGN
  -  UMH - UNKNOWN MANHOLE
  -  007 - SURFACE SOIL SAMPLE ANALYZED FOR ASBESTOS
  -  ΔSS-15 - SURFACE SOIL SAMPLE ANALYZED FOR LEAD
  -  ▽SS-17 - SURFACE SOIL SAMPLE ANALYZED FOR LEAD, MERCURY AND ARSENIC



ALL RIGHTS RESERVED. COPY OR REPRODUCTION OF THIS PLAN OR ANY PORTION, THEREOF IS PROHIBITED WITHOUT THE WRITTEN PERMISSION OF THE DESIGN ENGINEER, SURVEYOR, OR ARCHITECT.

ALTERATION OF THIS DRAWING, EXCEPT BY A LICENSED P.E. IS ILLEGAL. ANY ALTERATION BY A P.E. MUST BE INDICATED AND BEAR THE APPROPRIATE SEAL, SIGNATURE AND DATE OF ALTERATION.

**CHAZEN ENGINEERING & LAND SURVEYING CO., P.C.**

*Dutchess County Office:*  
21 Fox Street  
Poughkeepsie, New York 12601  
Phone: (845) 454-3980

*Capital District Office:*  
547 River Street  
Troy, New York 12180  
Phone: (518) 273-0055

*Orange County Office:*  
356 Meadow Avenue  
Newburgh, New York 12550  
Phone: (845) 567-1133

*North Country Office:*  
100 Glen Street  
Glens Falls, New York 12801  
Phone: (518) 812-0513

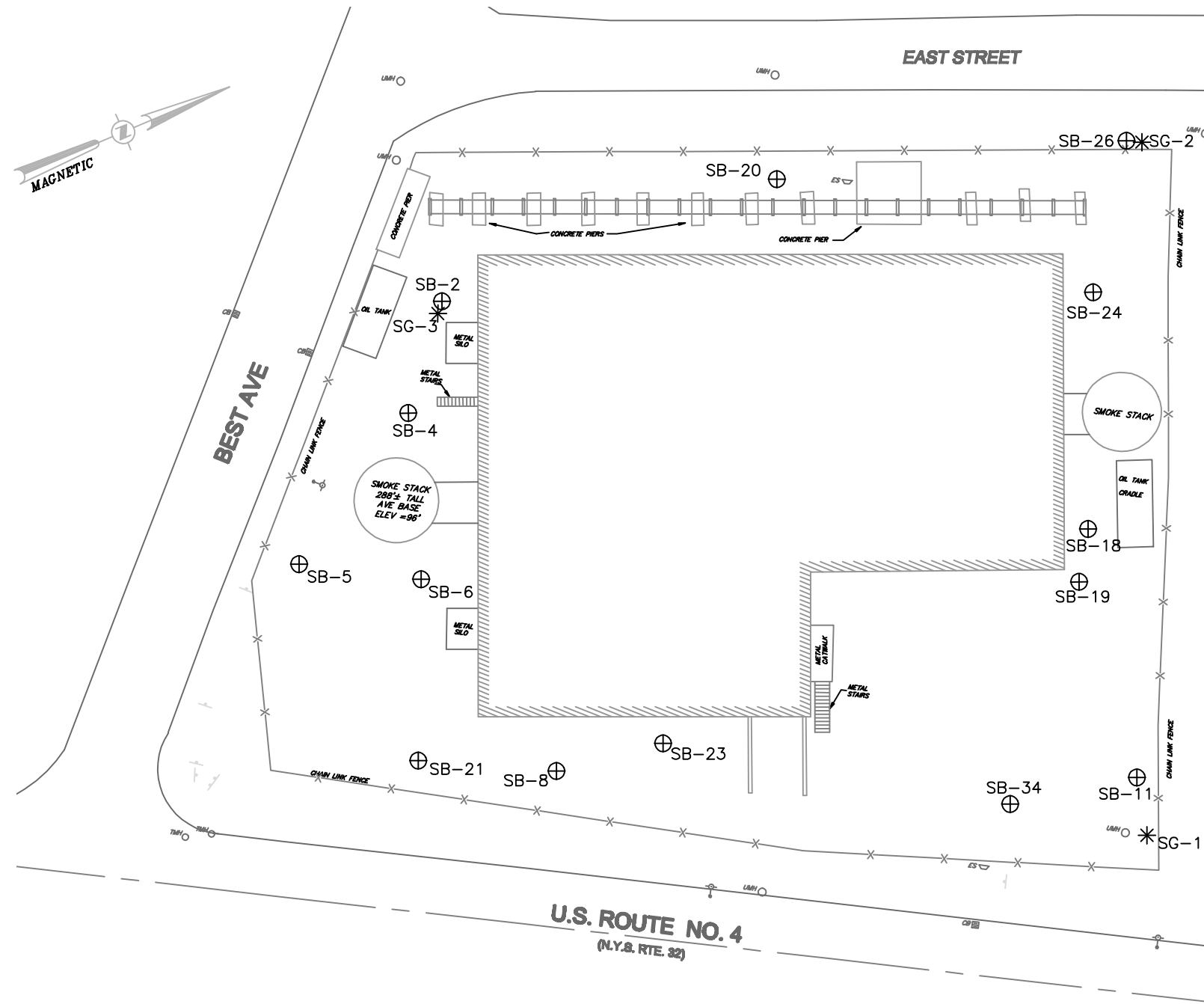
TOWN OF STILLWATER  
STILLWATER BOILERHOUSE BROWNFIELDS PROJECT  
**FIGURE 9**  
**LEAD & ASBESTOS SURFACE**  
**SOIL SAMPLE LOCATION PLAN**

TOWN OF STILLWATER, SARATOGA COUNTY, NEW YORK

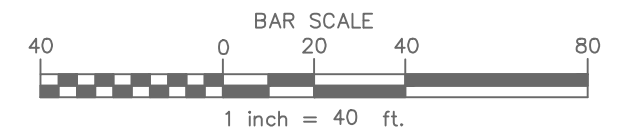
drawn JCR	checked JML/KB
date 5/18/06	scale 1"=40'
project no. 30201.14	
sheet no. <b>FIG.9</b>	

Figure 10  
Soil Gas Sample Location Map

Drawing Name: S:\30299\30201\_14\ENV\1\_RI\_AA Report Revised\Volume 1 - RI Report\FIG-10\_Soil Gas.dwg Date Printed: Mar 03, 2008, 9:09am



- LEGEND:**
- UTILITY POLE
  - UTILITY POLE WITH LIGHT
  - ONE POST SIGN
  - TWO POST SIGN
  - UNKNOWN MANHOLE
  - FIELD GC SCREENING SOIL GAS SAMPLE LOCATION
  - SUMMA CANISTER SOIL GAS SAMPLE LOCATION



ALL RIGHTS RESERVED. COPY OR REPRODUCTION OF THIS PLAN OR ANY PORTION, THEREOF IS PROHIBITED WITHOUT THE WRITTEN PERMISSION OF THE DESIGN ENGINEER, SURVEYOR, OR ARCHITECT.

ALTERATION OF THIS DRAWING, EXCEPT BY A LICENSED P.E. IS ILLEGAL. ANY ALTERATION BY A P.E. MUST BE INDICATED AND BEAR THE APPROPRIATE SEAL, SIGNATURE AND DATE OF ALTERATION.

**CHAZEN ENGINEERING & LAND SURVEYING CO., P.C.**

<p><i>Dutchess County Office:</i> 21 Fox Street Poughkeepsie, New York 12601 Phone: (845) 454-3980</p>	<p><i>Capital District Office:</i> 547 River Street Troy, New York 12180 Phone: (518) 273-0055</p>	<p><i>Orange County Office:</i> 356 Meadow Avenue Newburgh, New York 12550 Phone: (845) 567-1133</p>	<p><i>North Country Office:</i> 100 Glen Street Glens Falls, New York 12801 Phone: (518) 812-0513</p>
--	--	--	---

**TOWN OF STILLWATER  
STILLWATER BOILERHOUSE BROWNFIELDS PROJECT  
FIGURE 10  
SOIL GAS SAMPLE  
LOCATION PLAN**

TOWN OF STILLWATER, SARATOGA COUNTY, NEW YORK

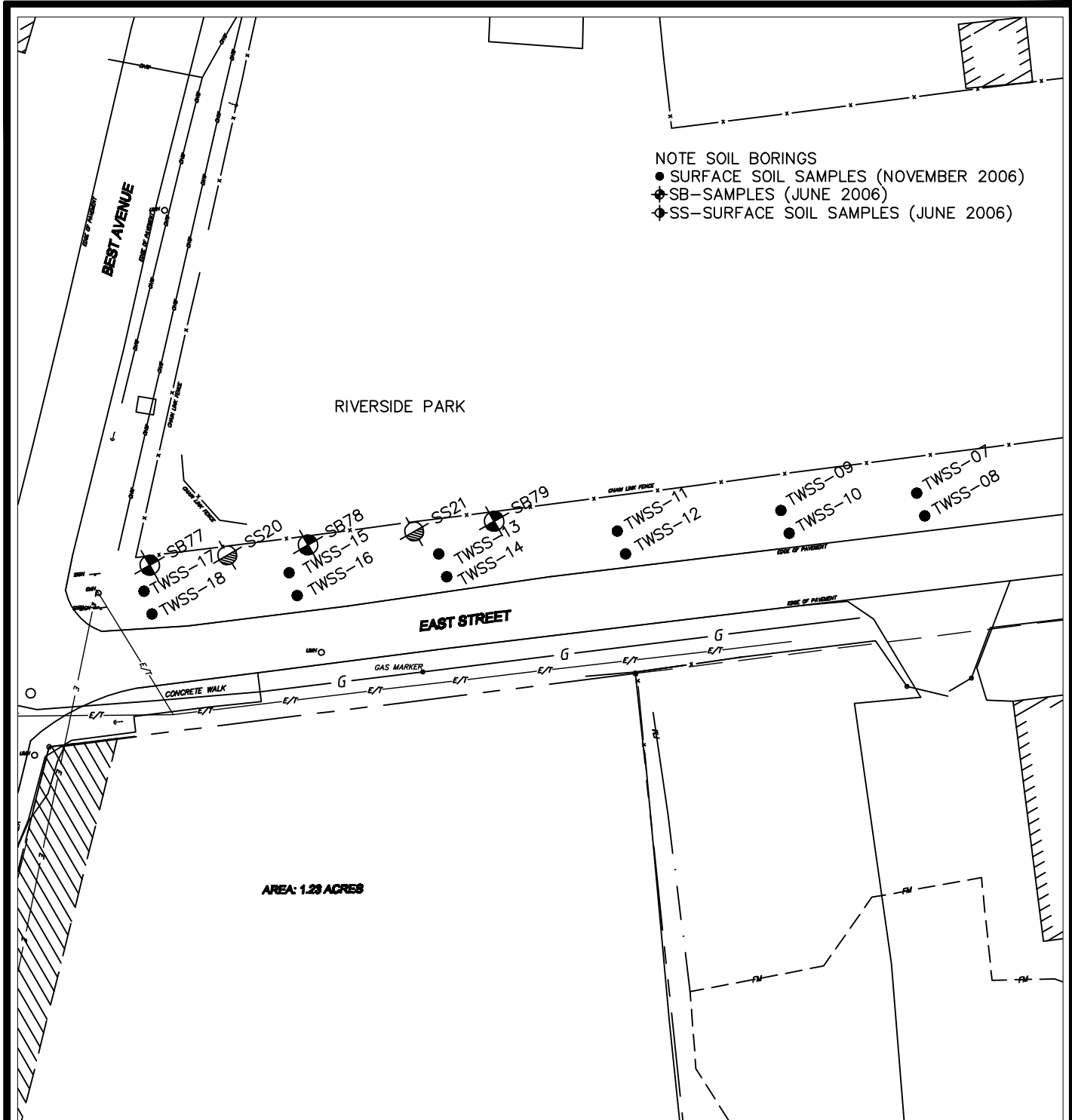
drawn JCR	checked JML/KB
date 5/18/06	scale 1"=40'
project no. 30201.14	
sheet no. <b>FIG.10</b>	

Figure 11  
IRM –Remediated Petroleum Impacted Areas





Figure 12  
Surface Soil Sample Locations Adjacent to Riverside Park



**THE Chazen COMPANIES**  
 Engineers/Surveyors  
 Planners  
 Environmental Scientists

**Dutchess County Office:**  
 21 Fox Street Poughkeepsie, NY 12601  
 Phone: (845) 454-3980

**Capital District Office:**  
 547 River Street Troy, NY 12180  
 Phone: (518) 273-0055

**Orange County Office:**  
 356 Meadow Avenue Newburgh, NY 12550  
 Phone: (845) 567-1133

**North Country Office:**  
 100 Glen Street Glens Falls, NY 12801  
 Phone: (518) 812-0513

**STILLWATER BOILER HOUSE SITE**

**LOCATION OF OFFSITE SOIL SAMPLES**

**TOWN OF STILLWATER, SARATOGA COUNTY, NEW YORK**

drawn JMB	checked JML/KB
date 1/31/07	scale 1"=50'
project no. 30201.14	
sheet no. <b>FIG 12</b>	

Figure 13  
Surface Soil Sample Locations within Riverside Park



**FIGURE 13-SAMPLE LOCATION MAP**

**Riverside Park**

**Town of Stillwater, Saratoga County, New York**

**THE**  
*Chazen*  
**COMPANIES**

ENGINEERS/SURVEYORS  
PLANNERS  
ENVIRONMENTAL SCIENTISTS

*Dutchess County Office:*  
21 Fox St. Poughkeepsie, NY 12601  
Phone: (845) 454-3980

*Orange County Office:*  
263 Route 17K Newburgh, NY 12550

*Capital District Office:*  
547 River Street, Troy, NY 12180

*Glens Falls Office:*  
110 Glen Street Glens Falls, NY 12801

Date:  
2006

Scale:  
Not Indicated

Project #:  
30201.14

Figure 14  
Post-IRM Surface Soil Sample Locations





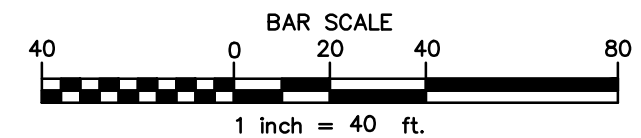
Figure 15  
Summary of Excavations and Backfill Materials

Drawing Name: S:\3\30200-30299\30201\_14\ENV\1\_RI\_AA Report Revised\Volume 1 - RI Report\Figure 15 w-o Data.dwg Date Printed: Dec 16, 2008, 1:43pm



**LEGEND:**

- UTP — UTILITY POLE
- UTP — UTILITY POLE WITH LIGHT
- SIGN — ONE POST SIGN
- SIGN — TWO POST SIGN
- SMH — SANITARY MANHOLE
- TMH — TELECOM MANHOLE
- Area Excavated to bedrock surface. Area backfilled with building demolition materials**
- Area Excavated to approx 8 feet below surface grade. Confirmations sample collected. Area backfilled with building demolition materials**
- Area Excavated to two feet below surface grade. Area backfilled with clean imported fill materials**
- Area backfilled with building demolition materials over concrete slab.**
- One foot of clean crushed stone fill present at surface for parking area.**
- Clean imported top soil present to a minimum depth of 6 inches.**



ALL RIGHTS RESERVED. COPY OR REPRODUCTION OF THIS PLAN OR ANY PORTION, THEREOF IS PROHIBITED WITHOUT THE WRITTEN PERMISSION OF THE DESIGN ENGINEER, SURVEYOR, OR ARCHITECT.

ALTERATION OF THIS DRAWING, EXCEPT BY A LICENSED P.E. IS ILLEGAL. ANY ALTERATION BY A P.E. MUST BE INDICATED AND BEAR THE APPROPRIATE SEAL, SIGNATURE AND DATE OF ALTERATION.

**CHAZEN ENGINEERING & LAND SURVEYING CO., P.C.**

*Dutchess County Office:*  
21 Fox Street  
Poughkeepsie, New York 12601  
Phone: (845) 454-3980

*Capital District Office:*  
547 River Street  
Troy, New York 12180  
Phone: (518) 273-0055

*Orange County Office:*  
356 Meadow Avenue  
Newburgh, New York 12550  
Phone: (845) 567-1133

*North Country Office:*  
100 Glen Street  
Glens Falls, New York 12801  
Phone: (518) 812-0513


**TOWN OF STILLWATER  
STILLWATER BOILERHOUSE BROWNFIELDS PROJECT  
FIGURE 15  
Summary of On-site Excavations  
and Backfill Materials**

TOWN OF STILLWATER, SARATOGA COUNTY, NEW YORK

drawn CST	checked JML/KB
date 12/15/08	scale 1"=40'
project no. 30201.14	
sheet no.	



APPENDIX A  
Photographic Log



**Photo 1**  
Westvaco Mill Complex and Mechanicville circa 1962.



**Photo 2**  
A 2002 photograph of the boiler house and Polyset Company facing south  
along U.S. Route 4.



**Photo 3**

2004 photograph of the boiler house facing southeast from Riverside Park.



**Photo 4**

2002 photograph of the 16,000-gal AST on the south side of the boiler house





**Photo 5**

2004 photograph of the subsurface soil investigation near the 16,000-gal. AST on the south side of the boiler house.



**Photo 6**

2004 photograph of the test pit investigation. This test pit is parallel to the east side of the boiler house.



**Photo 7**

Lead-based paint survey completed in 2004.

**APPENDIX B**  
**Subsurface Soil Boring Logs**

PROJECT NAME: Stillwater Boiler House PROJECT No.: 30201.14 CLIENT: Town of Stillwater WELL TYPE: Flush mount PVC, monitoring WELL LOCATION: NA CITY/TOWN: Stillwater COUNTY: Saratoga STATE: New York	Elevations: Ground Surface Elevation: NA Water Level Reference Point: Top of PVC Water Level Reference Point Elevation: NA	Starting Date: 6/28/2004 Stop Date: 6/28/2004 Method: Geoprobe Contractor: Geologic Driller: Judd/Josh Rig: Truck-mounted Geologist: S Titzel/A Richards
	Water Levels: Date: 7/8/04 Depth to Water: 8.10	

Depth (Depths in Feet)	Sample #	Blow Counts	Recovery (Depths in Inches)	Unified	Stratum and Field Descriptions:	Field Notes, Comments, PID Readings
1			38		Dark brown to light brown silt, sand, gravel, FILL, loose; slightly moist, rock fragments	PID = 0.3
2						
3						
4			24		Same	PID = 5.0
5						
6						
7						
8			44		Light brown, silty clay w/gravel, moist, medium stiff, FILL, v. moist @ 11ft	PID = 4.6
9						
10						
11					Loose angular rock, wet	
12			40		Same, wet, sandy, gravelly shale; loose	PID = 5.0
13						
14						
15						
16					Boring Terminated @ 16'	
17						
18						
19						

NOTES:

PROJECT NAME: Stillwater Boiler House PROJECT No.: 30201.14 CLIENT: Town of Stillwater WELL TYPE: Soil Boring WELL LOCATION: NA CITY/TOWN: Stillwater COUNTY: Saratoga STATE: New York	Elevations: Ground Surface Elevation: NA Water Level Reference Point: NA Water Level Reference Point Elevation: NA	Starting Date: 6/28/2004 Stop Date: 6/28/2004 Method: Geoprobe Contractor: Geologic Driller: Judd/Josh Rig: Truck-mounted Geologist: S Titzel/A Richards
	Water Levels: Date: NA Depth to Water: NA	

Depth (Depths in Feet)	Sample #	Blow Counts	Recovery (Depths in Inches)	Unified	Stratum and Field Descriptions:	Field Notes, Comments, PID Readings
1			24		Dk. Brown silty loam 6" 6" cinder-like sand 6" brown silty sand, clay 4" brick, then clayey silt	PID = 3.2
2						
3						
4			30		Grey/green, silty clay, moist, stiff	PID = 12.2
5						
6						
7						
8			48		Grey/light brown, v. stiff, silty clay, wet @ 8-8.5' and 11-11.5'	PID = 12.1
9						
10						
11						
12					Boring Terminated @ 12'	
13						
14						
15						
16						
17						
18						
19						

NOTES:



PROJECT NAME: Stillwater Boiler House PROJECT No.: 30201.14 CLIENT: Town of Stillwater WELL TYPE: Soil Boring WELL LOCATION: NA CITY/TOWN: Stillwater COUNTY: Saratoga STATE: New York	Elevations: Ground Surface Elevation: NA Water Level Reference Point: NA Water Level Reference Point Elevation: NA	Starting Date: 6/28/2004 Stop Date: 6/28/2004 Method: Geoprobe Contractor: Geologic Driller: Judd/Josh Rig: Truck-mounted Geologist: S Titzel/A Richards
	Water Levels: Date: NA Depth to Water: NA	

Depth (Depths in Feet)	Sample #	Blow Counts	Recovery (Depths in Inches)	Unified	Stratum and Field Descriptions:	Field Notes, Comments, PID Readings
1			36		Dk. Brown/black; silt, sand, gravel, coal slag & rock fragments (FILL), m. soft, moist	PID = 7.4
2						
3						
4			30		Same, mostly coal slag	PID = 13.3
5						
6						
7						
8			44		Same to 9' then lt. brown, silty clay w/gravel to 11', wet, soft; then grey shale and gravel, sand, wet @ 12'	PID = 5.0
9						
10						
11						
12					Boring Terminated @ 12'	
13						
14						
15						
16						
17						
18						
19						

NOTES:



PROJECT NAME: Stillwater Boiler House PROJECT No.: 30201.14 CLIENT: Town of Stillwater WELL TYPE: Flush mount PVC, monitoring WELL LOCATION: NA CITY/TOWN: Stillwater COUNTY: Saratoga STATE: New York	Elevations: Ground Surface Elevation: NA Water Level Reference Point: Top of PVC Water Level Reference Point Elevation: NA	Starting Date: 6/28/2004 Stop Date: 6/28/2004 Method: Geoprobe Contractor: Geologic Driller: Judd/Josh Rig: Truck-mounted Geologist: S Titzel/A Richards
	Water Levels: Date: 7/8/2004 Depth to Water: 6.67	

Depth (Depths in Feet)	Sample #	Blow Counts	Recovery (Depths in Inches)	Unified	Stratum and Field Descriptions:	Field Notes, Comments, PID Readings
1				32	Silt, sand, gravel, rock and brick fragments (fill), loost, moist	PID = 10.5
2						
3						
4				30	Grey brown, silty clay w/gravel and rock fragments	PID = 13.0
5						
6						
7					Wet	
8				40	Wet fill to 10' then weathered shale, moist, not wet	PID = 4.2
9						
10						
11						
12					Boring Terminated @ 12'	
13						
14						
15						
16						
17						
18						
19						

NOTES:



PROJECT NAME: Stillwater Boiler House PROJECT No.: 30201.14 CLIENT: Town of Stillwater WELL TYPE: Soil Boring WELL LOCATION: NA CITY/TOWN: Stillwater COUNTY: Saratoga STATE: New York	Elevations: Ground Surface Elevation: NA Water Level Reference Point: NA Water Level Reference Point Elevation: NA	Starting Date: 6/28/2004 Stop Date: 6/28/2004 Method: Geoprobe Contractor: Geologic Driller: Judd/Josh Rig: Truck-mounted Geologist: S Titzel/A Richards
	Water Levels: Date: NA Depth to Water: NA	

Depth (Depths in Feet)	Sample #	Blow Counts	Recovery (Depths in Inches)	Unified	Stratum and Field Descriptions:	Field Notes, Comments, PID Readings
			30		Dk. Brown sand, silt, gravel, brick, cinders	PID = 5.7
1						
2						
3						
4			28			PID = 8.9
5						
6						
7					Wet	
8			18		Sheen on water; shale	PID = 4.7
9						
10					Refusal @ 9.5'	
11						
12						
13						
14						
15						
16						
17						
18						
19						

NOTES:



PROJECT NAME: Stillwater Boiler House PROJECT No.: 30201.14 CLIENT: Town of Stillwater WELL TYPE: Soil Boring WELL LOCATION: NA CITY/TOWN: Stillwater COUNTY: Saratoga STATE: New York	Elevations: Ground Surface Elevation: NA Water Level Reference Point: NA Water Level Reference Point Elevation: NA	Starting Date: 6/28/2004 Stop Date: 6/28/2004 Method: Geoprobe Contractor: Geologic Driller: Judd/Josh Rig: Truck-mounted Geologist: S Titzel/A Richards
	Water Levels: Date: NA Depth to Water: NA	

Depth (Depths in Feet)	Sample #	Blow Counts	Recovery (Depths in Inches)	Unified	Stratum and Field Descriptions:	Field Notes, Comments, PID Readings
			36		2" brown silty loam top soil, dk. brown sandy gravel and cinder FILL	PID = 2.9
1						
2						
3					Grey/brown silty clay and gravel, FILL, stiff, moist	
4			44		Same to 6' then brown and grey weathered shale, v. stiff, mostly dry	PID = 4.1
5						
6						
7						
8			24		Weathered shale	PID = 2.5
9						
10					Refusal @ 10'	
11						
12						
13						
14						
15						
16						
17						
18						
19						

NOTES:



PROJECT NAME: Stillwater Boiler House PROJECT No.: 30201.14 CLIENT: Town of Stillwater WELL TYPE: Soil Boring WELL LOCATION: NA CITY/TOWN: Stillwater COUNTY: Saratoga STATE: New York	Elevations: Ground Surface Elevation: NA Water Level Reference Point: NA Water Level Reference Point Elevation: NA	Starting Date: 6/29/2004 Stop Date: 6/29/2004 Method: Geoprobe Contractor: Geologic Driller: Judd/Josh Rig: Truck-mounted Geologist: S Titzel/A Richards
	Water Levels: Date: NA Depth to Water: NA	

Depth (Depths in Feet)	Sample #	Blow Counts	Recovery (Depths in Inches)	Unified	Stratum and Field Descriptions:	Field Notes, Comments, PID Readings
			40		Brown silt, loose, slightly moist	PID = 1.4
1					Black cinders/sand, loose fill	
2						
3						
4			30		Brick Brown silty clay fill w/rock fragments	PID = 2.5
5						
6						
7						
8			24		Wet @ 8', weathered shale	PID = 2.8
9						
10					Refusal @ 10'	
11						
12						
13						
14						
15						
16						
17						
18						
19						

NOTES:



PROJECT NAME: Stillwater Boiler House PROJECT No.: 30201.14 CLIENT: Town of Stillwater WELL TYPE: Soil Boring WELL LOCATION: NA CITY/TOWN: Stillwater COUNTY: Saratoga STATE: New York	Elevations: Ground Surface Elevation: NA Water Level Reference Point: NA Water Level Reference Point Elevation: NA	Starting Date: 6/28/2004 Stop Date: 6/28/2004 Method: Geoprobe Contractor: Geologic Driller: Judd/Josh Rig: Truck-mounted Geologist: S Titzel/A Richards
	Water Levels: Date: NA Depth to Water: NA	

Depth (Depths in Feet)	Sample #	Blow Counts	Recovery (Depths in Inches)	Unified	Stratum and Field Descriptions:	Field Notes, Comments, PID Readings
			48		Brown silty sand, soft, low moisture	PID = 0.0
1						
2					Silty clay fill	
3					Cinders	
4					Brick	
5			40		Same clayey fill	PID = 0.0
6						
7					Hydrocarbon odor	
8			36		Grey silty clay w/shale	No PID
9						
10					Oily product	PID = 12.4
11						
12					Refusal @ 12'	
13						
14						
15						
16						
17						
18						
19						

NOTES:

PROJECT NAME: Stillwater Boiler House PROJECT No.: 30201.14 CLIENT: Town of Stillwater WELL TYPE: Soil Boring WELL LOCATION: NA CITY/TOWN: Stillwater COUNTY: Saratoga STATE: New York	Elevations: Ground Surface Elevation: NA Water Level Reference Point: NA Water Level Reference Point Elevation: NA	Starting Date: 6/29/2004 Stop Date: 6/29/2004 Method: Geoprobe Contractor: Geologic Driller: Judd/Josh Rig: Truck-mounted Geologist: S Titzel/A Richards
	Water Levels: Date: NA Depth to Water: NA	

Depth (Depths in Feet)	Sample #	Blow Counts	Recovery (Depths in Inches)	Unified	Stratum and Field Descriptions:	Field Notes, Comments, PID Readings
1			30		Brown silt, loose, moist Black sandy cinders (coal slag), fill, shale, brick and rock fragments	PID = 3.9
2						
3						
4			36		Same fill	PID = 8.6
5						
6					Clay and gravel fill, hydrocarbon odor, oily product, v. moist	
7						
8			40		Fill, wet, water w/oily sheen	PID = 21.0
9					Weathered shale, v. stiff, not wet	
10						
11					Refusal @ 11'	
12						
13						
14						
15						
16						
17						
18						
19						

NOTES:

PROJECT NAME: Stillwater Boiler House PROJECT No.: 30201.14 CLIENT: Town of Stillwater WELL TYPE: Soil Boring WELL LOCATION: NA CITY/TOWN: Stillwater COUNTY: Saratoga STATE: New York	Elevations: Ground Surface Elevation: NA Water Level Reference Point: NA Water Level Reference Point Elevation: NA	Starting Date: 6/29/2004 Stop Date: 6/29/2004 Method: Geoprobe Contractor: Geologic Driller: Judd/Josh Rig: Truck-mounted Geologist: S Titzel/A Richards
	Water Levels: Date: NA Depth to Water: NA	

Depth (Depths in Feet)	Sample #	Blow Counts	Recovery (Depths in Inches)	Unified	Stratum and Field Descriptions:	Field Notes, Comments, PID Readings
			40		Silt, sand, gravel, cinders, shale fragments, brick, clay (fill), moist	PID = 6.4
1						
2						
3						
4			32		Sand, clay, silt, wood, hydrocarbon odor	PID = 3.9
5						
6						
7						
8					Oily product Wet	PID = 3.2
9						
10					Shale	
11					Refusal @ 11'	
12						
13						
14						
15						
16						
17						
18						
19						

NOTES:





PROJECT NAME: Stillwater Boiler House PROJECT No.: 30201.14 CLIENT: Town of Stillwater WELL TYPE: Soil Boring WELL LOCATION: NA CITY/TOWN: Stillwater COUNTY: Saratoga STATE: New York	Elevations: Ground Surface Elevation: NA Water Level Reference Point: NA Water Level Reference Point Elevation: NA	Starting Date: 6/29/2004 Stop Date: 6/29/2004 Method: Geoprobe Contractor: Geologic Driller: Judd/Josh Rig: Truck-mounted Geologist: S Titzel/A Richards
	Water Levels: Date: NA Depth to Water: NA	

Depth (Depths in Feet)	Sample #	Blow Counts	Recovery (Depths in Inches)	Unified	Stratum and Field Descriptions:	Field Notes, Comments, PID Readings
			30		Brown silt, moist, loose	PID = 4.6
1					Mixed fill, moist	
2						
3						
4			24		Very moist	PID = 4.0
5						
6					Wet clay, gravel (fill), hydrocarbon odor, no product	
7						
8			24		Wet fill	PID = 3.1
9					Weathered shale 9'-11'	
10						
11					Refusal @ 11'	
12						
13						
14						
15						
16						
17						
18						
19						

NOTES:

PROJECT NAME: Stillwater Boiler House PROJECT No.: 30201.14 CLIENT: Town of Stillwater WELL TYPE: Flush mount PVC, monitoring WELL LOCATION: NA CITY/TOWN: Stillwater COUNTY: Saratoga STATE: New York	Elevations: Ground Surface Elevation: NA Water Level Reference Point: Top of PVC Water Level Reference Point Elevation: NA	Starting Date: 6/29/2004 Stop Date: 6/29/2004 Method: Geoprobe Contractor: Geologic Driller: Judd/Josh Rig: Truck-mounted Geologist: S Titzel/A Richards
	Water Levels: Date: 7/8/04 Depth to Water: 6.4	

Depth (Depths in Feet)	Sample #	Blow Counts	Recovery (Depths in Inches)	Unified	Stratum and Field Descriptions:	Field Notes, Comments, PID Readings
			36		Brown clayey silt, soft, moist	PID = 1.0
1						
2					Black/brown sand, gravel, cinder, brick, rock fragments, silty clay w/rock fill	
3						
4			32		Same clayey fill	PID = 3.3
5						
6						
7					Wet @ 7'	
8			24		Same fill, wet	PID = 2.0
9					Weathered shale	
10					Refusal @ 10'	
11						
12						
13						
14						
15						
16						
17						
18						
19						

NOTES:





PROJECT NAME: Stillwater Boiler House PROJECT No.: 30201.14 CLIENT: Town of Stillwater WELL TYPE: Soil Boring WELL LOCATION: NA CITY/TOWN: Stillwater COUNTY: Saratoga STATE: New York	<b>Elevations:</b> Ground Surface Elevation: NA Water Level Reference Point: NA Water Level Reference Point Elevation: NA	Starting Date: 6/29/2004 Stop Date: 6/29/2004 Method: Geoprobe Contractor: Geologic Driller: Judd/Josh Rig: Truck-mounted Geologist: S Titzel/A Richards
	<b>Water Levels:</b> Date: NA Depth to Water: NA	

Depth (Depths in Feet)	Sample #	Blow Counts	Recovery (Depths in Inches)	Unified	Stratum and Field Descriptions:	Field Notes, Comments, PID Readings
			32		Mixed fill (as previous)	PID = 6.0
1						
2						
3						
4			40		Same clayey, gravel, rock, brick fill	PID = 7.7
5					V. moist to wet @ 5'	
6						
7					Weathered shale @ 7'	
8			28		Same shale	PID = 3.0
9						
10						
11					Refusal @ 11'	
12						
13						
14						
15						
16						
17						
18						
19						

NOTES:

PROJECT NAME: Stillwater Boiler House PROJECT No.: 30201.14 CLIENT: Town of Stillwater WELL TYPE: Flush mount PVC, monitoring WELL LOCATION: NA CITY/TOWN: Stillwater COUNTY: Saratoga STATE: New York	Elevations: Ground Surface Elevation: NA Water Level Reference Point: Top of PVC Water Level Reference Point Elevation: NA	Starting Date: 6/29/2004 Stop Date: 6/29/2004 Method: Geoprobe Contractor: Geologic Driller: Judd/Josh Rig: Truck-mounted Geologist: S Titzel/A Richards
	Water Levels: Date: 7/8/2004 Depth to Water: 8.55	

Depth (Depths in Feet)	Sample #	Blow Counts	Recovery (Depths in Inches)	Unified	Stratum and Field Descriptions:	Field Notes, Comments, PID Readings
			36		Black, sandy (coal slag), gravel (fill), moist, loose	PID = 5.1
1						
2						
3						
4			40		Grey (mixed fill), clayey gravel	PID = 2.5
5						
6						
7					V. moist to wet	
8					Grey clayey gravel, fill	PID = 0.0
9			36			
10						
11					Lt. brown silty clay, moist, stiff, mottled grey	
12					Same as above	PID = 7.1
13						
14						
15					Refusal at 15'	
16						
17						
18						
19						

NOTES:

PROJECT NAME: Stillwater Boiler House PROJECT No.: 30201.14 CLIENT: Town of Stillwater WELL TYPE: Soil Boring WELL LOCATION: NA CITY/TOWN: Stillwater COUNTY: Saratoga STATE: New York	Elevations: Ground Surface Elevation: NA Water Level Reference Point: NA Water Level Reference Point Elevation: NA	Starting Date: 6/28/2004 Stop Date: 6/28/2004 Method: Geoprobe Contractor: Geologic Driller: Judd/Josh Rig: Truck-mounted Geologist: S Titzel/A Richards
	Water Levels: Date: NA Depth to Water: NA	

Depth (Depths in Feet)	Sample #	Blow Counts	Recovery (Depths in Inches)	Unified	Stratum and Field Descriptions:	Field Notes, Comments, PID Readings
			48		Brown silt 0-3'	PID = 3.7
1						
2					Dk. Brown sand, gravel, cinder, brick fill	
3						
4			48		Weathered shale, v. stiff, nearly dry	PID = 4.7
5						
6					Sheet metal	Refusal @ 6' on sheel metal, offset 2'
7						
8					Refusal @ 8'	
9						
10						
11						
12						
13						
14						
15						
16						
17						
18						
19						

NOTES:



PROJECT NAME: Stillwater Boiler House PROJECT No.: 30201.14 CLIENT: Town of Stillwater WELL TYPE: Soil Boring WELL LOCATION: NA CITY/TOWN: Stillwater COUNTY: Saratoga STATE: New York	Elevations: Ground Surface Elevation: NA Water Level Reference Point: NA Water Level Reference Point Elevation: NA	Starting Date: 6/28/2004 Stop Date: 6/28/2004 Method: Geoprobe Contractor: Geologic Driller: Judd/Josh Rig: Truck-mounted Geologist: S Titzel/A Richards
	Water Levels: Date: NA Depth to Water: NA	

Depth (Depths in Feet)	Sample #	Blow Counts	Recovery (Depths in Inches)	Unified	Stratum and Field Descriptions:	Field Notes, Comments, PID Readings
1					Brown silty sand, cinders, gravel fill	PID = 2.9
2					Clayey silt and gravel fill	
3						
4					Same fill	PID = 3.9
5						
6					Weathered shale @ 6'	
7						
8					Same	PID = 2.9
9						
10					Refusal @ 10'	
11						
12						
13						
14						
15						
16						
17						
18						
19						

NOTES:

PROJECT NAME: Stillwater Boiler House PROJECT No.: 30201.14 CLIENT: Town of Stillwater WELL TYPE: Soil Boring WELL LOCATION: NA CITY/TOWN: Stillwater COUNTY: Saratoga STATE: New York				Elevations: Ground Surface Elevation: NA Water Level Reference Point: NA Water Level Reference Point Elevation: NA		Starting Date: 6/30/2004 Stop Date: 6/30/2004 Method: Geoprobe Contractor: Geologic Driller: Judd/Josh Rig: Truck-mounted Geologist: Scott Titzel		
				Water Levels: Date: NA Depth to Water: NA				
		Depth (Depths in Feet)	Sample #	Blow Counts	Recovery (Depths in Inches)	Unified	Stratum and Field Descriptions:	Field Notes, Comments, PID Readings
		1			30		Brown/black mixed fill, moist  Wet zone Silty clay, grey stained, fill, brown	PID = 1.2
		2						
		3						
		4			48		Same silty clay & gravel fill	PID = 2.4
		5					Moist	
		6					Wet zone @ 2', brown till, sand, gravel v. stiff	
		7						
		8			20		Wet sand & gravel over fractured rock shaley limestone	PID = 1.7
		9						
		10						
		11						
		12			1		Wet shaley limestone	PID = 1.6
		13					Refusal @ 12.5'	
		14						
		15						
		16						
		17						
		18						
		19						
NOTES:								

PROJECT NAME: Stillwater Boiler House PROJECT No.: 30201.14 CLIENT: Town of Stillwater WELL TYPE: Soil Boring WELL LOCATION: NA CITY/TOWN: Stillwater COUNTY: Saratoga STATE: New York	Elevations: Ground Surface Elevation: NA Water Level Reference Point: NA Water Level Reference Point Elevation: NA	Starting Date: 6/30/2004 Stop Date: 6/30/2004 Method: Geoprobe Contractor: Geologic Driller: Judd/Josh Rig: Truck-mounted Geologist: Scott Titzel
	Water Levels: Date: NA Depth to Water: NA	

Depth (Depths in Feet)	Sample #	Blow Counts	Recovery (Depths in Inches)	Unified	Stratum and Field Descriptions:	Field Notes, Comments, PID Readings
			36		Mix fill, loose, moist	PID = 3.1
1						
2						
3						
4			6		Fill	
5						
6						
7						
8						
9						
10						
11						
12						
13						
14						
15						
16						
17						
18						
19						
					Refusal @ 5' on concrete	

NOTES:

PROJECT NAME: Stillwater Boiler House PROJECT No.: 30201.14 CLIENT: Town of Stillwater WELL TYPE: Soil Boring WELL LOCATION: NA CITY/TOWN: Stillwater COUNTY: Saratoga STATE: New York	Elevations: Ground Surface Elevation: NA Water Level Reference Point: NA Water Level Reference Point Elevation: NA	Starting Date: 6/30/2004 Stop Date: 6/30/2004 Method: Geoprobe Contractor: Geologic Driller: Judd/Josh Rig: Truck-mounted Geologist: Scott Titzel
	Water Levels: Date: NA Depth to Water: NA	

Depth (Depths in Feet)	Sample #	Blow Counts	Recovery (Depths in Inches)	Unified	Stratum and Field Descriptions:	Field Notes, Comments, PID Readings
			12		Mixed fill as previous	PID = 1.0
1						
2						
3						
4			30		Fill to 6'	PID = 2.3
5						
6					Brick	
7					Brown, grey stained silty clay, moist, soft	
8			36		Wet, sandy gravel	PID = 2.9
9					Brown, gravel, till, moist to v. moist, m. soft to stiff	
10						
11						
12					Same, till	PID = 3.7
13					Peat inclusions	
14						
15						
16					Grey till, wet, v. stiff	
17					Refusal @ 16' on grey till and shale	
18						
19						

**NOTES:** Just outside NW corner  
Background boring



PROJECT NAME: Stillwater Boiler House PROJECT No.: 30201.14 CLIENT: Town of Stillwater WELL TYPE: Flush mount PVC, monitoring WELL LOCATION: NA CITY/TOWN: Stillwater COUNTY: Saratoga STATE: New York	Elevations: Ground Surface Elevation: NA Water Level Reference Point: Top of PVC Water Level Reference Point Elevation: NA	Starting Date: 6/30/2004 Stop Date: 6/30/2004 Method: Geoprobe Contractor: Geologic Driller: Judd/Josh Rig: Truck-mounted Geologist: Scott Titzel
	Water Levels: Date: 7/8/2004 Depth to Water: 10.97	

Depth (Depths in Feet)	Sample #	Blow Counts	Recovery (Depths in Inches)	Unified	Stratum and Field Descriptions:	Field Notes, Comments, PID Readings
0 - 1			24		Dk. brown & black coal slag, cindery fill, loose, moist	PID = 2.9
1 - 2						
2 - 4			44		Soft silty clay & gravel fill Brick, v. moist to wet M. stiff silty clay, moist, brown; grey mottled fill	PID = 3.7
4 - 8						
8 - 12			24		Same till, less grey, more silt	PID = 5.3
12 - 13			12		Wet, shaley limestone	PID = 3.1
13 - 19					Refusal @ 13'	

NOTES: SW by tank

PROJECT NAME: Stillwater Boiler House PROJECT No.: 30201.14 CLIENT: Town of Stillwater WELL TYPE: Soil Boring WELL LOCATION: NA CITY/TOWN: Stillwater COUNTY: Saratoga STATE: New York	Elevations: Ground Surface Elevation: NA Water Level Reference Point: NA Water Level Reference Point Elevation: NA	Starting Date: 6/30/2004 Stop Date: 6/30/2004 Method: Geoprobe Contractor: Geologic Driller: Judd/Josh Rig: Truck-mounted Geologist: Scott Titzel
	Water Levels: Date: NA Depth to Water: NA	

Depth (Depths in Feet)	Sample #	Blow Counts	Recovery (Depths in Inches)	Unified	Stratum and Field Descriptions:	Field Notes, Comments, PID Readings
			24		Brown/black fill, coal slag, brick	PID = 4.2
1						
2						
3						
4					Same fill, silt brown w/gray mottling	PID = 4.0
5						
6					Brick	
7					Brown/grey silty clay, fill	
8					Fill	PID = 7.1
9						
10					Wet (maybe an inch of till, but probably fill)	
11					Shale	
12					Refusal @ 11'	
13						
14						
15						
16						
17						
18						
19						

NOTES:

PROJECT NAME: Stillwater Boiler House PROJECT No.: 30201.14 CLIENT: Town of Stillwater WELL TYPE: Soil Boring WELL LOCATION: NA CITY/TOWN: Stillwater COUNTY: Saratoga STATE: New York	Elevations: Ground Surface Elevation: NA Water Level Reference Point: NA Water Level Reference Point Elevation: NA	Starting Date: 6/30/2004 Stop Date: 6/30/2004 Method: Geoprobe Contractor: Geologic Driller: Judd/Josh Rig: Truck-mounted Geologist: Scott Titzel
	Water Levels: Date: NA Depth to Water: NA	

Depth (Depths in Feet)	Sample #	Blow Counts	Recovery (Depths in Inches)	Unified	Stratum and Field Descriptions:	Field Notes, Comments, PID Readings
			30		Stiff at surface 4" Mix fill, soft sandy asphalt-like	PID = 6.4
1						
2						
3						
4					Fill, clayey silt & gravel, crushed rock	PID = 3.4
5					Grey/rust mottled clay	
6						
7						
8					Shale	PID = 7.1
9					Refusal @ 9'	
10						
11						
12						
13						
14						
15						
16						
17						
18						
19						

NOTES: SE corner of building







PROJECT NAME: Stillwater Boiler House PROJECT No.: 30201.14 CLIENT: Town of Stillwater WELL TYPE: Soil Boring WELL LOCATION: NA CITY/TOWN: Stillwater COUNTY: Saratoga STATE: New York	Elevations: Ground Surface Elevation: NA Water Level Reference Point: NA Water Level Reference Point Elevation: NA	Starting Date: 6/30/2004 Stop Date: 6/30/2004 Method: Geoprobe Contractor: Geologic Driller: Judd/Josh Rig: Truck-mounted Geologist: Scott Titzel
	Water Levels: Date: NA Depth to Water: NA	

Depth (Depths in Feet)	Sample #	Blow Counts	Recovery (Depths in Inches)	Unified	Stratum and Field Descriptions:	Field Notes, Comments, PID Readings
			36		18" brown clayey silt top soil, moist, some rock fragments Grey sandy gravel fill	PID = 7.0
1						
2						
3						
4			24		Same	PID = 8.0
5						
6						
7						
8			36		Same fill	PID = 9.0
9					Brown/grey mottled silty/clayey till, stiff	
10						
11					Refusal @ 11' on shale	
12						
13						
14						
15						
16						
17						
18						
19						

NOTES: NE corner

PROJECT NAME: Stillwater Boiler House PROJECT No.: 30201.14 CLIENT: Town of Stillwater WELL TYPE: Soil Boring WELL LOCATION: NA CITY/TOWN: Stillwater COUNTY: Saratoga STATE: New York	Elevations: Ground Surface Elevation: NA Water Level Reference Point: NA Water Level Reference Point Elevation: NA	Starting Date: 6/30/2004 Stop Date: 6/30/2004 Method: Geoprobe Contractor: Geologic Driller: Judd/Josh Rig: Truck-mounted Geologist: Scott Titzel
	Water Levels: Date: NA Depth to Water: NA	

Depth (Depths in Feet)	Sample #	Blow Counts	Recovery (Depths in Inches)	Unified	Stratum and Field Descriptions:	Field Notes, Comments, PID Readings
			40		Mixed fill as previous	PID = 12.1
1						
2						
3						
4			30		Same fill	PID = 15.9
5						
6						
7						
8						
9					Silty clay brown fill w/crushed rock fragments, hydrocarbon odor, moist, not wet shale	PID = 16.7 DUP
10						
11						
12					Refusal @ 12'	
13						
14						
15						
16						
17						
18						
19						

NOTES: Between stumps



# SOIL BORING LOG

## SB-35

<b>PROJECT NAME:</b> Stillwater Boiler House <b>PROJECT No.:</b> 30201.14 <b>CLIENT:</b> Town of Stillwater <b>WELL TYPE:</b> Soil Boring <b>WELL LOCATION:</b> NA <b>CITY/TOWN:</b> Stillwater <b>COUNTY:</b> Saratoga <b>STATE:</b> New York	<b>Elevations:</b> Ground Surface Elevation: NA Water Level Reference Point: NA Water Level Reference Point Elevation: NA	<b>Starting Date:</b> 7/21/2005 <b>Stop Date:</b> 7/21/2005 <b>Method:</b> Geoprobe <b>Contractor:</b> Geologic <b>Driller:</b> Judd/Josh <b>Rig:</b> Skid Steer-Mounted <b>Geologist:</b> Scott Titzel
	<b>Water Levels:</b> Date: NA Depth to Water: NA	

	Depth <small>(feet in feet)</small>	Sample #	Blow Counts	Recovery <small>(feet in inches)</small>	Unified	Stratum and Field Descriptions:	Field Notes, Comments, PID Readings
	1	1		24		Concrete slab - ~6" Fill: mostly coarse gravel, some sand, crushed stone, moist, loose  Weathered shale, wet  Equipment refusal at 3 feet.	PID = 0.3
	2						
	3						
	4						
	5						
	6						
	7						
	8						
	9						
	10						
	11						
	12						
	13						
	14						
	15						
	16						
	17						
	18						
	19						

NOTES:

# SOIL BORING LOG

## SB-36

<b>PROJECT NAME:</b> Stillwater Boiler House <b>PROJECT No.:</b> 30201.14 <b>CLIENT:</b> Town of Stillwater <b>WELL TYPE:</b> Soil Boring <b>WELL LOCATION:</b> NA <b>CITY/TOWN:</b> Stillwater <b>COUNTY:</b> Saratoga <b>STATE:</b> New York	<b>Elevations:</b> Ground Surface Elevation: NA Water Level Reference Point: NA Water Level Reference Point Elevation: NA  <b>Water Levels:</b> Date: NA Depth to Water: NA	<b>Starting Date:</b> 7/21/2005 <b>Stop Date:</b> 7/21/2005 <b>Method:</b> Geoprobe <b>Contractor:</b> Geologic <b>Driller:</b> Judd/Josh <b>Rig:</b> Skid Steer-Mounted <b>Geologist:</b> Scott Titzel
---	--	---

	Depth <small>(feet in feet)</small>	Sample #	Blow Counts	Recovery <small>(feet in inches)</small>	Unified	Stratum and Field Descriptions:	Field Notes, Comments, PID Readings
	1	1		20	GP	Concrete slab Fill, mostly coarse gravel, some sand, concrete fragments, moist, not wet, weathered shale at base.	PID = 1.0
	2					Equipment refusal at 2 feet.	
	3						
	4						
	5						
	6						
	7						
	8						
	9						
	10						
	11						
	12						
	13						
	14						
	15						
	16						
	17						
	18						
	19						

NOTES:

# SOIL BORING LOG

## SB-37

<b>PROJECT NAME:</b> Stillwater Boiler House <b>PROJECT No.:</b> 30201.14 <b>CLIENT:</b> Town of Stillwater <b>WELL TYPE:</b> Soil Boring <b>WELL LOCATION:</b> NA <b>CITY/TOWN:</b> Stillwater <b>COUNTY:</b> Saratoga <b>STATE:</b> New York	<b>Elevations:</b> Ground Surface Elevation: NA Water Level Reference Point: NA Water Level Reference Point Elevation: NA	<b>Starting Date:</b> 7/21/2005 <b>Stop Date:</b> 7/21/2005 <b>Method:</b> Geoprobe <b>Contractor:</b> Geologic <b>Driller:</b> Judd/Josh <b>Rig:</b> Skid Steer-Mounted <b>Geologist:</b> Scott Titzel
	<b>Water Levels:</b> Date: NA Depth to Water: NA	

	Depth <small>(feet in feet)</small>	Sample #	Blow Counts	Recovery <small>(feet in inches)</small>	Unified	Stratum and Field Descriptions:	Field Notes, Comments, PID Readings
	1	1		12	SP	Concrete slab Fill, mostly medium sand, some gravel, some shale, mostly dry Equipment refusal at 1.5 feet	PID = 0.2
	2						
	3						
	4						
	5						
	6						
	7						
	8						
	9						
	10						
	11						
	12						
	13						
	14						
	15						
	16						
	17						
	18						
	19						

NOTES:

# SOIL BORING LOG

## SB-38

<b>PROJECT NAME:</b> Stillwater Boiler House <b>PROJECT No.:</b> 30201.14 <b>CLIENT:</b> Town of Stillwater <b>WELL TYPE:</b> Soil Boring <b>WELL LOCATION:</b> NA <b>CITY/TOWN:</b> Stillwater <b>COUNTY:</b> Saratoga <b>STATE:</b> New York	<b>Elevations:</b> Ground Surface Elevation: NA Water Level Reference Point: NA Water Level Reference Point Elevation: NA	<b>Starting Date:</b> 7/21/2005 <b>Stop Date:</b> 7/21/2005 <b>Method:</b> Geoprobe <b>Contractor:</b> Geologic <b>Driller:</b> Judd/Josh <b>Rig:</b> Skid Steer-Mounted <b>Geologist:</b> Scott Titzel
	<b>Water Levels:</b> Date: NA Depth to Water: NA	

	Depth <small>(begins in feet)</small>	Sample #	Blow Counts	Recovery <small>(begins in inches)</small>	Unified	Stratum and Field Descriptions:	Field Notes, Comments, PID Readings
	1	1		9		Concrete slab Weathered shale	PID = 0.0
	2					Equipment refusal at 1.3 feet	
	3						
	4						
	5						
	6						
	7						
	8						
	9						
	10						
	11						
	12						
	13						
	14						
	15						
	16						
	17						
	18						
	19						

NOTES:

# SOIL BORING LOG

## SB-39

<b>PROJECT NAME:</b> Stillwater Boiler House <b>PROJECT No.:</b> 30201.14 <b>CLIENT:</b> Town of Stillwater <b>WELL TYPE:</b> Soil Boring <b>WELL LOCATION:</b> NA <b>CITY/TOWN:</b> Stillwater <b>COUNTY:</b> Saratoga <b>STATE:</b> New York	<b>Elevations:</b> Ground Surface Elevation: NA Water Level Reference Point: NA Water Level Reference Point Elevation: NA	<b>Starting Date:</b> 7/21/2005 <b>Stop Date:</b> 7/21/2005 <b>Method:</b> Geoprobe <b>Contractor:</b> Geologic <b>Driller:</b> Judd/Josh <b>Rig:</b> Skid Steer-Mounted <b>Geologist:</b> Scott Titzel
	<b>Water Levels:</b> Date: NA Depth to Water: NA	

	Depth <small>(begins in feet)</small>	Sample #	Blow Counts	Recovery <small>(begins in inches)</small>	Unified	Stratum and Field Descriptions:	Field Notes, Comments, PID Readings
	1	1		12	GP	Concrete slab Fill, mostly lt. brown medium sand, some gravel, weathered shale, wet Equipment refusal at 1.5 feet	PID = 0.0
	2						
	3						
	4						
	5						
	6						
	7						
	8						
	9						
	10						
	11						
	12						
	13						
	14						
	15						
	16						
	17						
	18						
	19						

NOTES:

# SOIL BORING LOG

## SB-40

<b>PROJECT NAME:</b> Stillwater Boiler House <b>PROJECT No.:</b> 30201.14 <b>CLIENT:</b> Town of Stillwater <b>WELL TYPE:</b> Soil Boring <b>WELL LOCATION:</b> NA <b>CITY/TOWN:</b> Stillwater <b>COUNTY:</b> Saratoga <b>STATE:</b> New York	<b>Elevations:</b> Ground Surface Elevation: NA Water Level Reference Point: NA Water Level Reference Point Elevation: NA	<b>Starting Date:</b> 7/21/2005 <b>Stop Date:</b> 7/21/2005 <b>Method:</b> Geoprobe <b>Contractor:</b> Geologic <b>Driller:</b> Judd/Josh <b>Rig:</b> Skid Steer-Mounted <b>Geologist:</b> Scott Titzel
	<b>Water Levels:</b> Date: NA Depth to Water: NA	

	Depth <small>(feet in feet)</small>	Sample #	Blow Counts	Recovery <small>(feet in inches)</small>	Unified	Stratum and Field Descriptions:	Field Notes, Comments, PID Readings
	1	1		24	SP	Concrete slab Mostly medium sand, brown weathered shale, wet	PID = 0.0
	2						
	3					Equipment refusal at 3 feet	
	4						
	5						
	6						
	7						
	8						
	9						
	10						
	11						
	12						
	13						
	14						
	15						
	16						
	17						
	18						
	19						

NOTES:

# SOIL BORING LOG

## SB-41

<b>PROJECT NAME:</b> Stillwater Boiler House <b>PROJECT No.:</b> 30201.14 <b>CLIENT:</b> Town of Stillwater <b>WELL TYPE:</b> Soil Boring <b>WELL LOCATION:</b> NA <b>CITY/TOWN:</b> Stillwater <b>COUNTY:</b> Saratoga <b>STATE:</b> New York	<b>Elevations:</b> Ground Surface Elevation: NA Water Level Reference Point: NA Water Level Reference Point Elevation: NA  <b>Water Levels:</b> Date: NA Depth to Water: NA	<b>Starting Date:</b> 7/21/2005 <b>Stop Date:</b> 7/21/2005 <b>Method:</b> Geoprobe <b>Contractor:</b> Geologic <b>Driller:</b> Judd/Josh <b>Rig:</b> Skid Steer-Mounted <b>Geologist:</b> Scott Titzel
---	--	---

	Depth <small>(begins in feet)</small>	Sample #	Blow Counts	Recovery <small>(begins in inches)</small>	Unified	Stratum and Field Descriptions:	Field Notes, Comments, PID Readings
--	--	----------	----------------	---	---------	------------------------------------	-------------------------------------

	1		14		ML	Concrete slab Mostly clay, brown, some silt, shale fragments, moist, stiff  Weathered shale, not wet  Equipment refusal at 2 feet	PID = 1.0
	2						
	3						
	4						
	5						
	6						
	7						
	8						
	9						
	10						
	11						
	12						
	13						
	14						
	15						
	16						
	17						
	18						
	19						

NOTES:

# SOIL BORING LOG

## SB-42

<b>PROJECT NAME:</b> Stillwater Boiler House <b>PROJECT No.:</b> 30201.14 <b>CLIENT:</b> Town of Stillwater <b>WELL TYPE:</b> Soil Boring <b>WELL LOCATION:</b> NA <b>CITY/TOWN:</b> Stillwater <b>COUNTY:</b> Saratoga <b>STATE:</b> New York	<b>Elevations:</b> Ground Surface Elevation: NA Water Level Reference Point: NA Water Level Reference Point Elevation: NA	<b>Starting Date:</b> 7/21/2005 <b>Stop Date:</b> 7/21/2005 <b>Method:</b> Geoprobe <b>Contractor:</b> Geologic <b>Driller:</b> Judd/Josh <b>Rig:</b> Skid Steer-Mounted <b>Geologist:</b> Scott Titzel
	<b>Water Levels:</b> Date: NA Depth to Water: NA	

	Depth <small>(feet in feet)</small>	Sample #	Blow Counts	Recovery <small>(feet in inches)</small>	Unified	Stratum and Field Descriptions:	Field Notes, Comments, PID Readings
	1	1		44	ML	Concrete Slab Mostly clay, brown, some silt, shale fragments  Weathered shale, wet  Equipment refusal at 4.2 feet	PID = 1.2
	2						
	3						
	4						
	5						
	6						
	7						
	8						
	9						
	10						
	11						
	12						
	13						
	14						
	15						
	16						
	17						
	18						
	19						

NOTES:



# SOIL BORING LOG

## SB-43

<b>PROJECT NAME:</b> Stillwater Boiler House <b>PROJECT No.:</b> 30201.14 <b>CLIENT:</b> Town of Stillwater <b>WELL TYPE:</b> Soil Boring <b>WELL LOCATION:</b> NA <b>CITY/TOWN:</b> Stillwater <b>COUNTY:</b> Saratoga <b>STATE:</b> New York	<b>Elevations:</b> Ground Surface Elevation: NA Water Level Reference Point: NA Water Level Reference Point Elevation: NA  <b>Water Levels:</b> Date: NA Depth to Water: NA	<b>Starting Date:</b> 7/21/2005 <b>Stop Date:</b> 7/21/2005 <b>Method:</b> Geoprobe <b>Contractor:</b> Geologic <b>Driller:</b> Judd/Josh <b>Rig:</b> Skid Steer-Mounted <b>Geologist:</b> Scott Titzel
---	--	---

	Depth <small>(begins in feet)</small>	Sample #	Blow Counts	Recovery <small>(begins in inches)</small>	Unified	Stratum and Field Descriptions:	Field Notes, Comments, PID Readings
	1	1		24		Concrete slab Mostly medium sand, brown, moist Weather shale, wet, slight HC - odor  <hr/> Equipment refusal at 2 feet	PID = 5.2
	2						
	3						
	4						
	5						
	6						
	7						
	8						
	9						
	10						
	11						
	12						
	13						
	14						
	15						
	16						
	17						
	18						
	19						

NOTES:

# SOIL BORING LOG

## SB-44

<b>PROJECT NAME:</b> Stillwater Boiler House <b>PROJECT No.:</b> 30201.14 <b>CLIENT:</b> Town of Stillwater <b>WELL TYPE:</b> Soil Boring <b>WELL LOCATION:</b> NA <b>CITY/TOWN:</b> Stillwater <b>COUNTY:</b> Saratoga <b>STATE:</b> New York	<b>Elevations:</b> Ground Surface Elevation: NA Water Level Reference Point: NA Water Level Reference Point Elevation: NA  <b>Water Levels:</b> Date: NA Depth to Water: NA	<b>Starting Date:</b> 7/21/2005 <b>Stop Date:</b> 7/21/2005 <b>Method:</b> Geoprobe <b>Contractor:</b> Geologic <b>Driller:</b> Judd/Josh <b>Rig:</b> Skid Steer-Mounted <b>Geologist:</b> Scott Titzel
---	--	---

	Depth <small>(begins in feet)</small>	Sample #	Blow Counts	Recovery <small>(begins in inches)</small>	Unified	Stratum and Field Descriptions:	Field Notes, Comments, PID Readings
	1	1		20	SP	Concrete slab Mostly medium sand, brown, moist  Weathered shale, wet, slight odor  Equipment refusal at 2.5 feet.	PID = 0.5 ppm
	2						
	3						
	4						
	5						
	6						
	7						
	8						
	9						
	10						
	11						
	12						
	13						
	14						
	15						
	16						
	17						
	18						
	19						

NOTES:

# SOIL BORING LOG

## SB-45

<b>PROJECT NAME:</b> Stillwater Boiler House <b>PROJECT No.:</b> 30201.14 <b>CLIENT:</b> Town of Stillwater <b>WELL TYPE:</b> Soil Boring <b>WELL LOCATION:</b> NA <b>CITY/TOWN:</b> Stillwater <b>COUNTY:</b> Saratoga <b>STATE:</b> New York	<b>Elevations:</b> Ground Surface Elevation: NA Water Level Reference Point: NA Water Level Reference Point Elevation: NA  <b>Water Levels:</b> Date: NA Depth to Water: NA	<b>Starting Date:</b> 7/21/2005 <b>Stop Date:</b> 7/21/2005 <b>Method:</b> Geoprobe <b>Contractor:</b> Geologic <b>Driller:</b> Judd/Josh <b>Rig:</b> Skid Steer-Mounted <b>Geologist:</b> Scott Titzel
---	--	---

	Depth <small>(begins in feet)</small>	Sample #	Blow Counts	Recovery <small>(begins in inches)</small>	Unified	Stratum and Field Descriptions:	Field Notes, Comments, PID Readings
	1	1		18	SP	Concrete slab Mostly, medium sand, brown, moist  Weathered shale, wet, no odor  Equipment refusal at 2.5 feet	PID = 0.9 ppm
	2						
	3						
	4						
	5						
	6						
	7						
	8						
	9						
	10						
	11						
	12						
	13						
	14						
	15						
	16						
	17						
	18						
	19						

NOTES:

# SOIL BORING LOG

## SB-46

<b>PROJECT NAME:</b> Stillwater Boiler House <b>PROJECT No.:</b> 30201.14 <b>CLIENT:</b> Town of Stillwater <b>WELL TYPE:</b> Soil Boring <b>WELL LOCATION:</b> NA <b>CITY/TOWN:</b> Stillwater <b>COUNTY:</b> Saratoga <b>STATE:</b> New York	<b>Elevations:</b> Ground Surface Elevation: NA Water Level Reference Point: NA Water Level Reference Point Elevation: NA	<b>Starting Date:</b> 7/21/2005 <b>Stop Date:</b> 7/21/2005 <b>Method:</b> Geoprobe <b>Contractor:</b> Geologic <b>Driller:</b> Judd/Josh <b>Rig:</b> Skid Steer-Mounted <b>Geologist:</b> Scott Titzel
	<b>Water Levels:</b> Date: NA Depth to Water: NA	

	Depth <small>(feet in feet)</small>	Sample #	Blow Counts	Recovery <small>(feet in inches)</small>	Unified	Stratum and Field Descriptions:	Field Notes, Comments, PID Readings
	1					Concrete slab Mostly medium sand, brown, wet  Weathered shale, wet, no odor  Equipment refusal at 3 feet	PID = 1.7 ppm
	2						
	3						
	4						
	5						
	6						
	7						
	8						
	9						
	10						
	11						
	12						
	13						
	14						
	15						
	16						
	17						
	18						
	19						

NOTES:

# SOIL BORING LOG

## SB-47

<b>PROJECT NAME:</b> Stillwater Boiler House <b>PROJECT No.:</b> 30201.14 <b>CLIENT:</b> Town of Stillwater <b>WELL TYPE:</b> Soil Boring <b>WELL LOCATION:</b> NA <b>CITY/TOWN:</b> Stillwater <b>COUNTY:</b> Saratoga <b>STATE:</b> New York	<b>Elevations:</b> Ground Surface Elevation: NA Water Level Reference Point: NA Water Level Reference Point Elevation: NA	<b>Starting Date:</b> 7/21/2005 <b>Stop Date:</b> 7/21/2005 <b>Method:</b> Geoprobe <b>Contractor:</b> Geologic <b>Driller:</b> Judd/Josh <b>Rig:</b> Skid Steer-Mounted <b>Geologist:</b> Scott Titzel
	<b>Water Levels:</b> Date: NA Depth to Water: NA	

	Depth <small>(feet in feet)</small>	Sample #	Blow Counts	Recovery <small>(feet in inches)</small>	Unified	Stratum and Field Descriptions:	Field Notes, Comments, PID Readings
	1	1		24	SP	Concrete slab Mostly medium sand, brown, moist Sand with shale fragments, wet  Weathered shale, wet  Equipment refusal at 3.5 ppm	PID = 1.5 ppm
	2						
	3						
	4						
	5						
	6						
	7						
	8						
	9						
	10						
	11						
	12						
	13						
	14						
	15						
	16						
	17						
	18						
	19						

NOTES:

# SOIL BORING LOG

## SB-48

<b>PROJECT NAME:</b> Stillwater Boiler House <b>PROJECT No.:</b> 30201.14 <b>CLIENT:</b> Town of Stillwater <b>WELL TYPE:</b> Soil Boring <b>WELL LOCATION:</b> NA <b>CITY/TOWN:</b> Stillwater <b>COUNTY:</b> Saratoga <b>STATE:</b> New York	<b>Elevations:</b> Ground Surface Elevation: NA Water Level Reference Point: NA Water Level Reference Point Elevation: NA	<b>Starting Date:</b> 7/21/2005 <b>Stop Date:</b> 7/21/2005 <b>Method:</b> Geoprobe <b>Contractor:</b> Geologic <b>Driller:</b> Judd/Josh <b>Rig:</b> Skid Steer-Mounted <b>Geologist:</b> Scott Titzel
	<b>Water Levels:</b> Date: NA Depth to Water: NA	

	Depth <small>(feet in feet)</small>	Sample #	Blow Counts	Recovery <small>(feet in inches)</small>	Unified	Stratum and Field Descriptions:	Field Notes, Comments, PID Readings
	1	1		24		Concrete Coal ash Sand with shale fragments, wet Weathered shale, no odor	PID = 2.1 ppm
	2						
	3						
	4					Equipment refusal at 3.5 feet	
	5						
	6						
	7						
	8						
	9						
	10						
	11						
	12						
	13						
	14						
	15						
	16						
	17						
	18						
	19						

NOTES:

# SOIL BORING LOG

## SB-49

<b>PROJECT NAME:</b> Stillwater Boiler House <b>PROJECT No.:</b> 30201.14 <b>CLIENT:</b> Town of Stillwater <b>WELL TYPE:</b> Soil Boring <b>WELL LOCATION:</b> NA <b>CITY/TOWN:</b> Stillwater <b>COUNTY:</b> Saratoga <b>STATE:</b> New York	<b>Elevations:</b> Ground Surface Elevation: NA Water Level Reference Point: NA Water Level Reference Point Elevation: NA  <b>Water Levels:</b> Date: NA Depth to Water: NA	<b>Starting Date:</b> 7/21/2005 <b>Stop Date:</b> 7/21/2005 <b>Method:</b> Geoprobe <b>Contractor:</b> Geologic <b>Driller:</b> Judd/Josh <b>Rig:</b> Skid Steer-Mounted <b>Geologist:</b> Scott Titzel
---	--	---

	Depth <small>(feet in feet)</small>	Sample #	Blow Counts	Recovery <small>(feet in inches)</small>	Unified	Stratum and Field Descriptions:	Field Notes, Comments, PID Readings
	1	1		20		Concrete Slab Mostly medium sand, brown, moist weathered shale, wet, no odor	PID = 0.0 ppm
	2					Equipment refusal at 2.0 feet	
	3						
	4						
	5						
	6						
	7						
	8						
	9						
	10						
	11						
	12						
	13						
	14						
	15						
	16						
	17						
	18						
	19						

NOTES:

# SOIL BORING LOG

## SB-50

<b>PROJECT NAME:</b> Stillwater Boiler House <b>PROJECT No.:</b> 30201.14 <b>CLIENT:</b> Town of Stillwater <b>WELL TYPE:</b> Soil Boring <b>WELL LOCATION:</b> NA <b>CITY/TOWN:</b> Stillwater <b>COUNTY:</b> Saratoga <b>STATE:</b> New York	<b>Elevations:</b> Ground Surface Elevation: NA Water Level Reference Point: NA Water Level Reference Point Elevation: NA  <b>Water Levels:</b> Date: NA Depth to Water: NA	<b>Starting Date:</b> 7/19/2005 <b>Stop Date:</b> 7/19/2005 <b>Method:</b> Geoprobe <b>Contractor:</b> Geologic <b>Driller:</b> Judd/Josh <b>Rig:</b> Skid Steer-Mounted <b>Geologist:</b> Scott Titzel
---	--	---

	Depth <small>(begins in feet)</small>	Sample #	Blow Counts	Recovery <small>(begins in inches)</small>	Unified	Stratum and Field Descriptions:	Field Notes, Comments, PID Readings
	1	1		32		Concrete Slab FILL, gray to black stained silty clay with coarse gravel, hydrocarbon odor, oily product on soil, soft to m. dense	PID = 31.4 ppm
	2						
	3						
	4	2		36		same, wet	PID = 22.7 ppm
	5						
	6						
	7					Equipment refusal at 6.5 feet	
	8						
	9						
	10						
	11						
	12						
	13						
	14						
	15						
	16						
	17						
	18						
	19						

NOTES:



# SOIL BORING LOG

## SB-51

<b>PROJECT NAME:</b> Stillwater Boiler House <b>PROJECT No.:</b> 30201.14 <b>CLIENT:</b> Town of Stillwater <b>WELL TYPE:</b> Soil Boring <b>WELL LOCATION:</b> NA <b>CITY/TOWN:</b> Stillwater <b>COUNTY:</b> Saratoga <b>STATE:</b> New York	<b>Elevations:</b> Ground Surface Elevation: NA Water Level Reference Point: NA Water Level Reference Point Elevation: NA  <b>Water Levels:</b> Date: NA Depth to Water: NA	<b>Starting Date:</b> 7/19/2005 <b>Stop Date:</b> 7/19/2005 <b>Method:</b> Geoprobe <b>Contractor:</b> Geologic <b>Driller:</b> Judd/Josh <b>Rig:</b> Skid Steer-Mounted <b>Geologist:</b> Scott Titzel
---	--	---

	Depth <small>(begins in feet)</small>	Sample #	Blow Counts	Recovery <small>(begins in inches)</small>	Unified	Stratum and Field Descriptions:	Field Notes, Comments, PID Readings
	1	1		36		FILL, Brown, gry, silt, sand, and gravel, no oily residue or odor	PID = 0.0 ppm
	2						
	3						
	4					Weathered shale	
	5					Equipment refusal at 4 feet	
	6						
	7						
	8						
	9						
	10						
	11						
	12						
	13						
	14						
	15						
	16						
	17						
	18						
	19						

NOTES:

# SOIL BORING LOG

## SB-52

<b>PROJECT NAME:</b> Stillwater Boiler House <b>PROJECT No.:</b> 30201.14 <b>CLIENT:</b> Town of Stillwater <b>WELL TYPE:</b> Soil Boring <b>WELL LOCATION:</b> NA <b>CITY/TOWN:</b> Stillwater <b>COUNTY:</b> Saratoga <b>STATE:</b> New York	<b>Elevations:</b> Ground Surface Elevation: NA Water Level Reference Point: NA Water Level Reference Point Elevation: NA	<b>Starting Date:</b> 7/19/2005 <b>Stop Date:</b> 7/19/2005 <b>Method:</b> Geoprobe <b>Contractor:</b> Geologic <b>Driller:</b> Judd/Josh <b>Rig:</b> Skid Steer-Mounted <b>Geologist:</b> Scott Titzel
	<b>Water Levels:</b> Date: NA Depth to Water: NA	

	Depth <small>(begins in feet)</small>	Sample #	Blow Counts	Recovery <small>(begins in inches)</small>	Unified	Stratum and Field Descriptions:	Field Notes, Comments, PID Readings
	1	1		36		Concrete Slab Mostly gravel, some sand, moist, Fill  Weathered shale  Equipment refusal at 3 feet	PID = 0.0 ppm
	2						
	3						
	4						
	5						
	6						
	7						
	8						
	9						
	10						
	11						
	12						
	13						
	14						
	15						
	16						
	17						
	18						
	19						

NOTES:

# SOIL BORING LOG

## SB-53

<b>PROJECT NAME:</b> Stillwater Boiler House <b>PROJECT No.:</b> 30201.14 <b>CLIENT:</b> Town of Stillwater <b>WELL TYPE:</b> Soil Boring <b>WELL LOCATION:</b> NA <b>CITY/TOWN:</b> Stillwater <b>COUNTY:</b> Saratoga <b>STATE:</b> New York	<b>Elevations:</b> Ground Surface Elevation: NA Water Level Reference Point: NA Water Level Reference Point Elevation: NA	<b>Starting Date:</b> 7/21/2005 <b>Stop Date:</b> 7/21/2005 <b>Method:</b> Geoprobe <b>Contractor:</b> Geologic <b>Driller:</b> Judd/Josh <b>Rig:</b> Skid Steer-Mounted <b>Geologist:</b> Scott Titzel
	<b>Water Levels:</b> Date: NA Depth to Water: NA	

	Depth <small>(feet in feet)</small>	Sample #	Blow Counts	Recovery <small>(feet in inches)</small>	Unified	Stratum and Field Descriptions:	Field Notes, Comments, PID Readings
	1	1		18		Concrete Slab Medium sand, wet weathered shale, wet	PID = 0.5 ppm
	2					Equipment refusal at 2.0 feet	
	3						
	4						
	5						
	6						
	7						
	8						
	9						
	10						
	11						
	12						
	13						
	14						
	15						
	16						
	17						
	18						
	19						

NOTES:

# SOIL BORING LOG

## SB-54

<b>PROJECT NAME:</b> Stillwater Boiler House <b>PROJECT No.:</b> 30201.14 <b>CLIENT:</b> Town of Stillwater <b>WELL TYPE:</b> Soil Boring <b>WELL LOCATION:</b> NA <b>CITY/TOWN:</b> Stillwater <b>COUNTY:</b> Saratoga <b>STATE:</b> New York	<b>Elevations:</b> Ground Surface Elevation: NA Water Level Reference Point: NA Water Level Reference Point Elevation: NA	<b>Starting Date:</b> 7/21/2005 <b>Stop Date:</b> 7/21/2005 <b>Method:</b> Geoprobe <b>Contractor:</b> Geologic <b>Driller:</b> Judd/Josh <b>Rig:</b> Skid Steer-Mounted <b>Geologist:</b> Scott Titzel
	<b>Water Levels:</b> Date: NA Depth to Water: NA	

	Depth <small>(feet in feet)</small>	Sample #	Blow Counts	Recovery <small>(feet in inches)</small>	Unified	Stratum and Field Descriptions:	Field Notes, Comments, PID Readings
	1	1		30		Concrete Slab Sand with shale fragments, moist  weathered shale, slightly moist	PID = 0.0 ppm
	2						
	3					Equipment refusal at 3.0 feet	
	4						
	5						
	6						
	7						
	8						
	9						
	10						
	11						
	12						
	13						
	14						
	15						
	16						
	17						
	18						
	19						

NOTES:

# TEST BORING LOG

		547 River Street Troy, New York 12180		<b>PROJECT:</b> Stillwater Boiler House Site <b>LOCATION:</b> Stillwater, Saratoga County, New York <b>CLIENT:</b> Town of Stillwater <b>PROJECT NO.:</b> 30201.14			<b>Test Boring No.:</b> <span style="font-size: 1.5em; font-weight: bold;">55</span>
		<b>Total Depth:</b> 7.5 ft.					
<b>Contractor:</b> Aztech Technologies <b>Drill Rig:</b> Foremost <b>Driller:</b> Chris <b>Inspector:</b> Scott Titzel				<b>Start Date:</b> 6/2/2006 <b>Finish Date:</b> 6/2/2006 <b>El. Datum:</b> --- <b>G.S. Elevation:</b> 0.00		<b>Northing:</b> -- <b>Easting:</b> -- <b>Longitude:</b> -- <b>Latitude:</b> --	
<b>Depth (Feet)</b>	<b>Elevation (Feet)</b>	<b>Casing Data</b>	<b>Sample No.</b>	<b>Sample Data</b>	<b>Recovery (Inches)</b>	<b>PID (ppm)</b>	<b>Group Symbol</b>
<b>Stratum and Field Descriptions:</b>							
<b>Field Notes, Comments:</b>							
1	-1		1		24		
2	-2						
3	-3						
4	-4						
5	-5		2		30		
6	-6						
7	-7						
8	-8						
9	-9						
10	-10						
11	-11						
12	-12						
13	-13						
14	-14						
15	-15						
16	-16						
17	-17						
18	-18						
19	-19						
20	-20						
<b>NOTES:</b>							

Fill, wood, brick, crushed rock, silt, slight hydrocarbon odor


Black, clayey silt, hydrocarbon odor

very moist, weathered shale

Boring terminated due to equipment refusal on bedrock

no free product observed

TEST BORING LOG


	547 River Street Troy, New York 12180	PROJECT: Stillwater Boiler House Site LOCATION: Stillwater, Saratoga County, New York CLIENT: Town of Stillwater PROJECT NO.: 30201.14	Test Boring No.: <b>56</b>
		Total Depth: 7.5 ft.	

Contractor: Aztech Technologies Drill Rig: Foremost Driller: Chris Inspector: Scott Titzel	Start Date: 6/2/2006 Finish Date: 6/2/2006 El. Datum: --- G.S. Elevation: 0.00	Northing: -- Easting: -- Longitude: -- Latitude: --	Borehole Dia.: 2 in. Depth to Water: 7 ft. Depth to Rock: 7.5 ft.
---	---	--	---

Depth (Feet)	Elevation (Feet)	Casing Data	Sample No.	Sample Data	Recovery (Inches)	PID (ppm)	Group Symbol	Stratum and Field Descriptions:	Field Notes, Comments:
1	-1		1		24			Fill, brown silt, crushed rock, brick, moist	no free product observed
2	-2								
3	-3								
4	-4								
5	-5		2		30		SAA		
6	-6								
7	-7								
8	-8							wet, weathered shale	
9	-9							Boring terminated due to equipment refusal on bedrock	
10	-10								
11	-11								
12	-12								
13	-13								
14	-14								
15	-15								
16	-16								
17	-17								
18	-18								
19	-19								
20	-20								

NOTES:

**TEST BORING LOG**


	<b>547 River Street</b> <b>Troy, New York</b> <b>12180</b>	<b>PROJECT:</b> Stillwater Boiler House Site <b>LOCATION:</b> Stillwater, Saratoga County, New York <b>CLIENT:</b> Town of Stillwater <b>PROJECT NO.:</b> 30201.14	<b>Test Boring No.:</b> <span style="font-size: 1.5em; font-weight: bold;">57</span>
---	--	---	--

<b>Contractor:</b> Aztech Technologies <b>Drill Rig:</b> Foremost <b>Driller:</b> Chris <b>Inspector:</b> Scott Titzel	<b>Start Date:</b> 6/2/2006 <b>Finish Date:</b> 6/2/2006 <b>El. Datum:</b> --- <b>G.S. Elevation:</b> 0.00	<b>Northing:</b> -- <b>Easting:</b> -- <b>Longitude:</b> -- <b>Latitude:</b> --	<b>Total Depth:</b> 8 ft. <b>Borehole Dia.:</b> 2 in. <b>Depth to Water:</b> 7.5 ft. <b>Depth to Rock:</b> 7.5 ft.
---	---	--	---

Depth (Feet)	Elevation (Feet)	Casing Data	Sample No.	Sample Data	Recovery (Inches)	PID (ppm)	Group Symbol	Stratum and Field Descriptions:	Field Notes, Comments:
1	-1		1		24			Fill, silty sand, crushed rock, brick, and concrete	
2	-2								
3	-3								
4	-4		2		36		SAA		no free product observed
5	-5								
6	-6								
7	-7								
8	-8							wet, weathered shale	
9	-9							Boring terminated due to equipment refusal on bedrock	
10	-10								
11	-11								
12	-12								
13	-13								
14	-14								
15	-15								
16	-16								
17	-17								
18	-18								
19	-19								
20	-20								

**NOTES:**

**TEST BORING LOG**


	547 River Street Troy, New York 12180	<b>PROJECT:</b> Stillwater Boiler House Site <b>LOCATION:</b> Stillwater, Saratoga County, New York <b>CLIENT:</b> Town of Stillwater <b>PROJECT NO.:</b> 30201.14	<b>Test Boring No.:</b> <span style="font-size: 1.5em; font-weight: bold;">58</span>
	<b>Contractor:</b> Aztech Technologies <b>Drill Rig:</b> Foremost <b>Driller:</b> Chris <b>Inspector:</b> Scott Titzel		<b>Total Depth:</b> 8.5 ft. <b>Borehole Dia.:</b> 2 in. <b>Depth to Water:</b> N/A ft. <b>Depth to Rock:</b> 8 ft.
		<b>Start Date:</b> 6/2/2006 <b>Northing:</b> -- <b>Finish Date:</b> 6/2/2006 <b>Easting:</b> -- <b>El. Datum:</b> --- <b>Longitude:</b> -- <b>G.S. Elevation:</b> 0.00 <b>Latitude:</b> --	

Depth (Feet)	Elevation (Feet)	Casing Data	Sample No.	Sample Data	Recovery (Inches)	PID (ppm)	Group Symbol	Stratum and Field Descriptions:	Field Notes, Comments:
1	-1		1		20			Fill, brick, silty sand, crushed rock, moist	
2	-2								
3	-3							(poor recovery), fine sand and silt, few coarse rock fragments, fill	no free product observed
4	-4		2		8				
5	-5								
6	-6							SAA, moist	
7	-7								
8	-8		3		18			Boring terminated due to equipment refusal on bedrock	
9	-9								
10	-10								
11	-11								
12	-12								
13	-13								
14	-14								
15	-15								
16	-16								
17	-17								
18	-18								
19	-19								
20	-20								

**NOTES:**




**TEST BORING LOG**

		547 River Street Troy, New York 12180			<b>PROJECT:</b> Stillwater Boiler House Site <b>LOCATION:</b> Stillwater, Saratoga County, New York <b>CLIENT:</b> Town of Stillwater <b>PROJECT NO.:</b> 30201.14			<b>Test Boring No.:</b> <b>59</b>	
		<b>Total Depth:</b> 4     ft.							
<b>Contractor:</b> Aztech Technologies <b>Drill Rig:</b> Foremost <b>Driller:</b> Chris <b>Inspector:</b> Scott Titzel		<b>Start Date:</b> 6/2/2006 <b>Finish Date:</b> 6/2/2006 <b>El. Datum:</b> --- <b>G.S. Elevation:</b> <b>0.00</b>		<b>Northing:</b> -- <b>Easting:</b> -- <b>Longitude:</b> -- <b>Latitude:</b> --		<b>Borehole Dia.:</b> 2     in. <b>Depth to Water:</b> N/A   ft. <b>Depth to Rock:</b> N/A   ft.			
Depth (Feet)	Elevation (Feet)	Casing Data	Sample No.	Sample Data	Recovery (Inches)	PID (ppm)	Group Symbol	Stratum and Field Descriptions:	Field Notes, Comments:
1	-1		1		30			Brown silt, crushed rock, brick, moist ash	no free product observed
2	-2								
3	-3								
4	-4								
5	-5							Boring terminated due to equipment refusal	
6	-6								
7	-7								
8	-8								
9	-9								
10	-10								
11	-11								
12	-12								
13	-13								
14	-14								
15	-15								
16	-16								
17	-17								
18	-18								
19	-19								
20	-20								

**NOTES:**

2 attempts to drill past obstruction. Concrete


**TEST BORING LOG**

		547 River Street Troy, New York 12180			<b>PROJECT:</b> Stillwater Boiler House Site <b>LOCATION:</b> Stillwater, Saratoga County, New York <b>CLIENT:</b> Town of Stillwater <b>PROJECT NO.:</b> 30201.14			<b>Test Boring No.:</b> <b>60</b>	
		<b>Contractor:</b> Aztech Technologies <b>Drill Rig:</b> Foremost <b>Driller:</b> Chris <b>Inspector:</b> Scott Titzel			<b>Start Date:</b> 6/2/2006 <b>Northing:</b> -- <b>Finish Date:</b> 6/2/2006 <b>Easting:</b> -- <b>El. Datum:</b> --- <b>Longitude:</b> -- <b>G.S. Elevation:</b> 0.00 <b>Latitude:</b> --			<b>Total Depth:</b> 1.5    ft. <b>Borehole Dia.:</b> 2 in. <b>Depth to Water:</b> N/A    ft. <b>Depth to Rock:</b> N/A    ft.	
Depth (Feet)	Elevation (Feet)	Casing Data	Sample No.	Sample Data	Recovery (Inches)	PID (ppm)	Group Symbol	Stratum and Field Descriptions:	Field Notes, Comments:
1	-1		1		18			Imported top soil Fill	
2	-2							Boring terminated due to equipment refusal	
3	-3								
4	-4								
5	-5								
6	-6								
7	-7								
8	-8								
9	-9								
10	-10								
11	-11								
12	-12								
13	-13								
14	-14								
15	-15								
16	-16								
17	-17								
18	-18								
19	-19								
20	-20								


**NOTES:**

3 attempts to drill past obstruction


TEST BORING LOG

		547 River Street Troy, New York 12180		PROJECT: Stillwater Boiler House Site LOCATION: Stillwater, Saratoga County, New York CLIENT: Town of Stillwater PROJECT NO.: 30201.14			Test Boring No.: <b>61</b>		
Contractor: Aztech Technologies Drill Rig: Foremost Driller: Chris Inspector: Scott Titzel		Start Date: 6/2/2006 Finish Date: 6/2/2006 El. Datum: --- G.S. Elevation: 0.00		Northing: -- Easting: -- Longitude: -- Latitude: --		Total Depth: 2 ft. Borehole Dia.: 2 in. Depth to Water: N/A ft. Depth to Rock: -- ft.			
Depth (Feet)	Elevation (Feet)	Casing Data	Sample No.	Sample Data	Recovery (Inches)	PID (ppm)	Group Symbol	Stratum and Field Descriptions:	Field Notes, Comments:
1	-1		1		24			Imported top soil Fill	
2	-2							Boring terminated due to equipment refusal	
3	-3								
4	-4								
5	-5								
6	-6								
7	-7								
8	-8								
9	-9								
10	-10								
11	-11								
12	-12								
13	-13								
14	-14								
15	-15								
16	-16								
17	-17								
18	-18								
19	-19								
20	-20								
NOTES: 3 attempts to drill past obstruction									


TEST BORING LOG

		<b>547 River Street</b> <b>Troy, New York</b> <b>12180</b>		<b>PROJECT:</b> Stillwater Boiler House Site <b>LOCATION:</b> Stillwater, Saratoga County, New York <b>CLIENT:</b> Town of Stillwater <b>PROJECT NO.:</b> 30201.14			<b>Test Boring No.:</b> <b>62</b>		
<b>Contractor:</b> Aztech Technologies <b>Drill Rig:</b> Foremost <b>Driller:</b> Chris <b>Inspector:</b> Scott Titzel		<b>Start Date:</b> 6/2/2006 <b>Finish Date:</b> 6/2/2006 <b>El. Datum:</b> --- <b>G.S. Elevation:</b> 0.00		<b>Northing:</b> -- <b>Easting:</b> -- <b>Longitude:</b> -- <b>Latitude:</b> --		<b>Total Depth:</b> 10 ft. <b>Borehole Dia.:</b> 2 in. <b>Depth to Water:</b> N/A ft. <b>Depth to Rock:</b> 10 ft.			
Depth (Feet)	Elevation (Feet)	Casing Data	Sample No.	Sample Data	Recovery (Inches)	PID (ppm)	Group Symbol	Stratum and Field Descriptions:	Field Notes, Comments:
1	-1		1		24			Fill	
2	-2								
3	-3								
4	-4								
5	-5		2		30			Fill	
6	-6								
7	-7								
8	-8								
9	-9		3		24			HC in matrix	
10	-10							Shale	
11	-11							Boring terminated due to equipment refusal on bedrock	
12	-12								
13	-13								
14	-14								
15	-15								
16	-16								
17	-17								
18	-18								
19	-19								
20	-20								
NOTES:									

TEST BORING LOG

		<b>547 River Street</b> <b>Troy, New York</b> <b>12180</b>		<b>PROJECT:</b> Stillwater Boiler House Site <b>LOCATION:</b> Stillwater, Saratoga County, New York <b>CLIENT:</b> Town of Stillwater <b>PROJECT NO.:</b> 30201.14			<b>Test Boring No.:</b> <b>63</b>		
<b>Contractor:</b> Aztech Technologies <b>Drill Rig:</b> Foremost <b>Driller:</b> Chris <b>Inspector:</b> Scott Titzel		<b>Start Date:</b> 6/2/2006 <b>Finish Date:</b> 6/2/2006 <b>El. Datum:</b> --- <b>G.S. Elevation:</b> 0.00		<b>Northing:</b> -- <b>Easting:</b> -- <b>Longitude:</b> -- <b>Latitude:</b> --		<b>Total Depth:</b> 10 ft. <b>Borehole Dia.:</b> 2 in. <b>Depth to Water:</b> N/A ft. <b>Depth to Rock:</b> 10 ft.			
Depth (Feet)	Elevation (Feet)	Casing Data	Sample No.	Sample Data	Recovery (Inches)	PID (ppm)	Group Symbol	Stratum and Field Descriptions:	Field Notes, Comments:
1	-1		1		30			Fill, brown silt with crushed brick, rock, and ash material	
2	-2								
3	-3								
4	-4								
5	-5		2		30			Black, clayey silt, hydrocarbon odor	
6	-6								
7	-7								
8	-8							Shaley fill, HC product in soil matrix	
9	-9		3		24			Wet	
10	-10							6" dry weathered shale	
11	-11							Boring terminated due to equipment refusal on bedrock	
12	-12								
13	-13								
14	-14								
15	-15								
16	-16								
17	-17								
18	-18								
19	-19								
20	-20								
NOTES:									


**TEST BORING LOG**

	547 River Street Troy, New York 12180	<b>PROJECT:</b> Stillwater Boiler House Site <b>LOCATION:</b> Stillwater, Saratoga County, New York <b>CLIENT:</b> Town of Stillwater <b>PROJECT NO.:</b> 30201.14	<b>Test Boring No.:</b> <span style="font-size: 1.5em;"><b>64</b></span>
	<b>Contractor:</b> Aztech Technologies <b>Drill Rig:</b> Foremost <b>Driller:</b> Chris <b>Inspector:</b> Scott Titzel		<b>Total Depth:</b> 8 ft. <b>Borehole Dia.:</b> 2 in. <b>Depth to Water:</b> N/A ft. <b>Depth to Rock:</b> 8 ft.
		<b>Start Date:</b> 6/2/2006 <b>Finish Date:</b> 6/2/2006 <b>El. Datum:</b> --- <b>G.S. Elevation:</b> 0.00	<b>Northing:</b> -- <b>Easting:</b> -- <b>Longitude:</b> -- <b>Latitude:</b> --

Depth (Feet)	Elevation (Feet)	Casing Data	Sample No.	Sample Data	Recovery (Inches)	PID (ppm)	Group Symbol	Stratum and Field Descriptions:	Field Notes, Comments:
1	-1		1		30			Fill, silty Clay with crushed rock, ash; no brick	
2	-2								
3	-3								
4	-4								
5	-5		2		36			Fill, some brick observed	no free product observed
6	-6								
7	-7							orange and gray mottling	
8	-8							Shale	
9	-9							Boring terminated due to equipment refusal on bedrock	
10	-10								
11	-11								
12	-12								
13	-13								
14	-14								
15	-15								
16	-16								
17	-17								
18	-18								
19	-19								
20	-20								

**NOTES:**


**TEST BORING LOG**

	547 River Street Troy, New York 12180	<b>PROJECT:</b> Stillwater Boiler House Site <b>LOCATION:</b> Stillwater, Saratoga County, New York <b>CLIENT:</b> Town of Stillwater <b>PROJECT NO.:</b> 30201.14	<b>Test Boring No.:</b> <span style="font-size: 1.5em;"><b>65</b></span>
	<b>Contractor:</b> Aztech Technologies <b>Drill Rig:</b> Foremost <b>Driller:</b> Chris <b>Inspector:</b> Scott Titzel		<b>Total Depth:</b> 7.5 ft. <b>Borehole Dia.:</b> 2 in. <b>Depth to Water:</b> N/A ft. <b>Depth to Rock:</b> 7.5 ft.
		<b>Start Date:</b> 6/2/2006 <b>Finish Date:</b> 6/2/2006 <b>El. Datum:</b> --- <b>G.S. Elevation:</b> 0.00	<b>Northing:</b> -- <b>Easting:</b> -- <b>Longitude:</b> -- <b>Latitude:</b> --

Depth (Feet)	Elevation (Feet)	Casing Data	Sample No.	Sample Data	Recovery (Inches)	PID (ppm)	Group Symbol	Stratum and Field Descriptions:	Field Notes, Comments:
1	-1		1		24			Fill, silty clay, brick, rock, ash	
2	-2								
3	-3								
4	-4								
5	-5		2		28		SAA		no free product observed
6	-6								
7	-7								
8	-8						Shale		
9	-9							Boring terminated due to equipment refusal on bedrock	
10	-10								
11	-11								
12	-12								
13	-13								
14	-14								
15	-15								
16	-16								
17	-17								
18	-18								
19	-19								
20	-20								


**NOTES:**

TEST BORING LOG


		<b>547 River Street</b> <b>Troy, New York</b> <b>12180</b>		<b>PROJECT:</b> Stillwater Boiler House Site <b>LOCATION:</b> Stillwater, Saratoga County, New York <b>CLIENT:</b> Town of Stillwater <b>PROJECT NO.:</b> 30201.14			<b>Test Boring No.:</b> <b>66</b>		
<b>Contractor:</b> Aztech Technologies <b>Drill Rig:</b> Foremost <b>Driller:</b> Chris <b>Inspector:</b> Scott Titzel		<b>Start Date:</b> 6/2/2006 <b>Finish Date:</b> 6/2/2006 <b>El. Datum:</b> --- <b>G.S. Elevation:</b> 0.00		<b>Northing:</b> -- <b>Easting:</b> -- <b>Longitude:</b> -- <b>Latitude:</b> --		<b>Total Depth:</b> 11 ft. <b>Borehole Dia.:</b> 2 in. <b>Depth to Water:</b> 10 ft. <b>Depth to Rock:</b> 11 ft.			
Depth (Feet)	Elevation (Feet)	Casing Data	Sample No.	Sample Data	Recovery (Inches)	PID (ppm)	Group Symbol	Stratum and Field Descriptions:	Field Notes, Comments:
1	-1		1		24			Fill, silty clay, brick, rock, ash	no free product observed
2	-2								
3	-3								
4	-4								
5	-5		2		40		SAA		
6	-6								
7	-7								
8	-8								
9	-9		3		28			Fill, no product, no HC-odor, slight staining, orange/gray mottling	
10	-10								
11	-11							Wet	
12	-12							Boring terminated due to equipment refusal on bedrock	
13	-13								
14	-14								
15	-15								
16	-16								
17	-17								
18	-18								
19	-19								
20	-20								
NOTES:									




TEST BORING LOG

		547 River Street Troy, New York 12180		PROJECT: Stillwater Boiler House Site LOCATION: Stillwater, Saratoga County, New York CLIENT: Town of Stillwater PROJECT NO.: 30201.14			Test Boring No.: <b>67</b>		
Contractor: Aztech Technologies Drill Rig: Foremost Driller: Chris Inspector: Scott Titzel		Start Date: 6/2/2006 Finish Date: 6/2/2006 El. Datum: --- G.S. Elevation: 0.00		Northing: -- Easting: -- Longitude: -- Latitude: --		Total Depth: 8 ft. Borehole Dia.: 2 in. Depth to Water: N/A ft. Depth to Rock: 8 ft.			
Depth (Feet)	Elevation (Feet)	Casing Data	Sample No.	Sample Data	Recovery (Inches)	PID (ppm)	Group Symbol	Stratum and Field Descriptions:	Field Notes, Comments:
1	-1		1		15			Fill Ash	No oily product or odors observed
2	-2							Fill	
3	-3								
4	-4								
5	-5		2		24			Sity Clay with rock fragments (FILL)	
6	-6								
7	-7								
8	-8							Shale	
9	-9							Boring terminated due to equipment refusal on bedrock	
10	-10								
11	-11								
12	-12								
13	-13								
14	-14								
15	-15								
16	-16								
17	-17								
18	-18								
19	-19								
20	-20								
NOTES:									


TEST BORING LOG

		547 River Street Troy, New York 12180		PROJECT: Stillwater Boiler House Site LOCATION: Stillwater, Saratoga County, New York CLIENT: Town of Stillwater PROJECT NO.: 30201.14			Test Boring No.: <b>68</b>		
Contractor: Aztech Technologies Drill Rig: Foremost Driller: Chris Inspector: Scott Titzel		Start Date: 6/2/2006 Finish Date: 6/2/2006 El. Datum: --- G.S. Elevation: 0.00		Northing: -- Easting: -- Longitude: -- Latitude: --		Total Depth: 7 ft. Borehole Dia.: 2 in. Depth to Water: N/A ft. Depth to Rock: 7 ft.			
Depth (Feet)	Elevation (Feet)	Casing Data	Sample No.	Sample Data	Recovery (Inches)	PID (ppm)	Group Symbol	Stratum and Field Descriptions:	Field Notes, Comments:
1	-1		1		15			Fill	
2	-2								
3	-3								
4	-4								
5	-5		2		30			Fill	
6	-6							oily product in fill matrix	
7	-7							Shale	
8	-8							Boring terminated due to equipment refusal on bedrock	
9	-9								
10	-10								
11	-11								
12	-12								
13	-13								
14	-14								
15	-15								
16	-16								
17	-17								
18	-18								
19	-19								
20	-20								
NOTES:									


TEST BORING LOG

		547 River Street Troy, New York 12180		PROJECT: Stillwater Boiler House Site LOCATION: Stillwater, Saratoga County, New York CLIENT: Town of Stillwater PROJECT NO.: 30201.14			Test Boring No.: <b>69</b>		
Contractor: Aztech Technologies Drill Rig: Foremost Driller: Chris Inspector: Scott Titzel		Start Date: 6/2/2006 Finish Date: 6/2/2006 El. Datum: --- G.S. Elevation: 0.00		Northing: -- Easting: -- Longitude: -- Latitude: --		Total Depth: 6.5 ft. Borehole Dia.: 2 in. Depth to Water: N/A ft. Depth to Rock: 6.5 ft.			
Depth (Feet)	Elevation (Feet)	Casing Data	Sample No.	Sample Data	Recovery (Inches)	PID (ppm)	Group Symbol	Stratum and Field Descriptions:	Field Notes, Comments:
1	-1		1		12			Fill	no free product observed
2	-2								
3	-3								
4	-4								
5	-5		2		28			Fill	
6	-6								
7	-7							Shale	
8	-8							Boring terminated due to equipment refusal on bedrock	
9	-9								
10	-10								
11	-11								
12	-12								
13	-13								
14	-14								
15	-15								
16	-16								
17	-17								
18	-18								
19	-19								
20	-20								
NOTES:									


TEST BORING LOG

		547 River Street Troy, New York 12180		PROJECT: Stillwater Boiler House Site LOCATION: Stillwater, Saratoga County, New York CLIENT: Town of Stillwater PROJECT NO.: 30201.14			Test Boring No.: <b>70</b>		
Contractor: Aztech Technologies Drill Rig: Foremost Driller: Chris Inspector: Scott Titzel		Start Date: 6/5/2006 Finish Date: 6/5/2006 El. Datum: --- G.S. Elevation: 0.00		Northing: -- Easting: -- Longitude: -- Latitude: --		Total Depth: 10 ft. Borehole Dia.: 2 in. Depth to Water: 8 ft. Depth to Rock: 10 ft.			
Depth (Feet)	Elevation (Feet)	Casing Data	Sample No.	Sample Data	Recovery (Inches)	PID (ppm)	Group Symbol	Stratum and Field Descriptions:	Field Notes, Comments:
1	-1		1		36			Fill, gray-brown silty clay with crushed rock and brick, slightly moist	
2	-2							Ash 1-ft	
3	-3								
4	-4								
5	-5		2		32			Gray silty sand, moist	
6	-6							brown silty sand	
7	-7							Olive gray silty sand, weathered shale, oily product	
8	-8								
9	-9		3		24			weathered shale, wet, sheen on water, oily product in matrix	
10	-10								
11	-11							Boring terminated due to equipment refusal on bedrock	
12	-12								
13	-13								
14	-14								
15	-15								
16	-16								
17	-17								
18	-18								
19	-19								
20	-20								
NOTES:									


TEST BORING LOG

		<b>547 River Street</b> <b>Troy, New York</b> <b>12180</b>		<b>PROJECT:</b> Stillwater Boiler House Site <b>LOCATION:</b> Stillwater, Saratoga County, New York <b>CLIENT:</b> Town of Stillwater <b>PROJECT NO.:</b> 30201.14			<b>Test Boring No.:</b> <b>71</b>		
<b>Contractor:</b> Aztech Technologies <b>Drill Rig:</b> Foremost <b>Driller:</b> Chris <b>Inspector:</b> Scott Titzel		<b>Start Date:</b> 6/5/2006 <b>Finish Date:</b> 6/5/2006 <b>El. Datum:</b> --- <b>G.S. Elevation:</b> 0.00		<b>Northing:</b> -- <b>Easting:</b> -- <b>Longitude:</b> -- <b>Latitude:</b> --		<b>Total Depth:</b> 11.5 ft. <b>Borehole Dia.:</b> 2 in. <b>Depth to Water:</b> N/A ft. <b>Depth to Rock:</b> 11.5 ft.			
Depth (Feet)	Elevation (Feet)	Casing Data	Sample No.	Sample Data	Recovery (Inches)	PID (ppm)	Group Symbol	Stratum and Field Descriptions:	Field Notes, Comments:
1	-1		1		24			Fill, silty clay, rock, brick, moist, olive brown	no free product observed
2	-2								
3	-3								
4	-4								
5	-5		2		18		SAA		
6	-6								
7	-7								
8	-8								
9	-9		3		18		SAA		
10	-10						Weathered shale, wet		
11	-11								
12	-12						Boring terminated due to equipment refusal on bedrock		
13	-13								
14	-14								
15	-15								
16	-16								
17	-17								
18	-18								
19	-19								
20	-20								
NOTES:									


TEST BORING LOG

		547 River Street Troy, New York 12180		<b>PROJECT:</b> Stillwater Boiler House Site <b>LOCATION:</b> Stillwater, Saratoga County, New York <b>CLIENT:</b> Town of Stillwater <b>PROJECT NO.:</b> 30201.14			<b>Test Boring No.:</b> <span style="font-size: 1.5em; font-weight: bold;">72</span>		
		<b>Contractor:</b> Aztech Technologies <b>Drill Rig:</b> Foremost <b>Driller:</b> Chris <b>Inspector:</b> Scott Titzel		<b>Start Date:</b> 6/5/2006 <b>Finish Date:</b> 6/5/2006 <b>El. Datum:</b> --- <b>G.S. Elevation:</b> 0.00		<b>Northing:</b> -- <b>Easting:</b> -- <b>Longitude:</b> -- <b>Latitude:</b> --		<b>Total Depth:</b> 4 ft. <b>Borehole Dia.:</b> 2 in. <b>Depth to Water:</b> N/A ft. <b>Depth to Rock:</b> N/A ft.	
Depth (Feet)	Elevation (Feet)	Casing Data	Sample No.	Sample Data	Recovery (Inches)	PID (ppm)	Group Symbol	Stratum and Field Descriptions:	Field Notes, Comments:
1	-1		1		22			Brown, silty clay fill with rock brick fragments  Ash	
2	-2								
3	-3								
4	-4								
5	-5						Boring terminated due to equipment malfunction		
6	-6								
7	-7								
8	-8								
9	-9								
10	-10								
11	-11								
12	-12								
13	-13								
14	-14								
15	-15								
16	-16								
17	-17								
18	-18								
19	-19								
20	-20								
<b>NOTES:</b> Tooling broken 2X. Abandoned hole									

TEST BORING LOG


		547 River Street Troy, New York 12180		PROJECT: Stillwater Boiler House Site LOCATION: Stillwater, Saratoga County, New York CLIENT: Town of Stillwater PROJECT NO.: 30201.14			Test Boring No.: <b>73</b>		
Contractor: Aztech Technologies Drill Rig: Foremost Driller: Chris Inspector: Scott Titzel		Start Date: 6/5/2006 Finish Date: 6/5/2006 El. Datum: --- G.S. Elevation: 0.00		Northing: -- Easting: -- Longitude: -- Latitude: --		Total Depth: 10 ft. Borehole Dia.: 2 in. Depth to Water: N/A ft. Depth to Rock: 7.5 ft.			
Depth (Feet)	Elevation (Feet)	Casing Data	Sample No.	Sample Data	Recovery (Inches)	PID (ppm)	Group Symbol	Stratum and Field Descriptions:	Field Notes, Comments:
1	-1		1		18			Fill, Brown silty clay with rock fragments	no free product observed
2	-2								
3	-3								
4	-4								
5	-5		2		28			Fill, moist, gray, brown, and orange, silty clay with coarse sand and rock fragments	
6	-6								
7	-7								
8	-8								
9	-9		3		20			SAA	
10	-10							Shale	
11	-11							Boring terminated due to equipment refusal on bedrock	
12	-12								
13	-13								
14	-14								
15	-15								
16	-16								
17	-17								
18	-18								
19	-19								
20	-20								
NOTES:									

TEST BORING LOG


		<b>547 River Street</b> <b>Troy, New York</b> <b>12180</b>		<b>PROJECT:</b> Stillwater Boiler House Site <b>LOCATION:</b> Stillwater, Saratoga County, New York <b>CLIENT:</b> Town of Stillwater <b>PROJECT NO.:</b> 30201.14			<b>Test Boring No.:</b> <b>74</b>		
<b>Contractor:</b> Aztech Technologies <b>Drill Rig:</b> Foremost <b>Driller:</b> Chris <b>Inspector:</b> Scott Titzel		<b>Start Date:</b> 6/5/2006 <b>Finish Date:</b> 6/5/2006 <b>El. Datum:</b> --- <b>G.S. Elevation:</b> 0.00		<b>Northing:</b> -- <b>Easting:</b> -- <b>Longitude:</b> -- <b>Latitude:</b> --		<b>Total Depth:</b> 12 ft. <b>Borehole Dia.:</b> 2 in. <b>Depth to Water:</b> N/A ft. <b>Depth to Rock:</b> 8 ft.			
Depth (Feet)	Elevation (Feet)	Casing Data	Sample No.	Sample Data	Recovery (Inches)	PID (ppm)	Group Symbol	Stratum and Field Descriptions:	Field Notes, Comments:
1	-1		1		36			2 ft. brown silty clay fill	
2	-2							Ash	
3	-3								
4	-4								
5	-5		2		18			Ash	
6	-6							Gray, coarse sand, silty clay and rock fragments (FILL)	
7	-7								
8	-8								
9	-9		3		28			Wet, weathered shale, Sheen on shale	
10	-10								
11	-11								
12	-12								
13	-13							Boring terminated due to equipment refusal on bedrock	
14	-14								
15	-15								
16	-16								
17	-17								
18	-18								
19	-19								
20	-20								
NOTES:									




TEST BORING LOG

		<b>547 River Street</b> <b>Troy, New York</b> <b>12180</b>		<b>PROJECT:</b> Stillwater Boiler House Site <b>LOCATION:</b> Stillwater, Saratoga County, New York <b>CLIENT:</b> Town of Stillwater <b>PROJECT NO.:</b> 30201.14			<b>Test Boring No.:</b> <b>75</b>		
<b>Contractor:</b> Aztech Technologies <b>Drill Rig:</b> Foremost <b>Driller:</b> Chris <b>Inspector:</b> Scott Titzel		<b>Start Date:</b> 6/5/2006 <b>Finish Date:</b> 6/5/2006 <b>El. Datum:</b> --- <b>G.S. Elevation:</b> 0.00		<b>Northing:</b> -- <b>Easting:</b> -- <b>Longitude:</b> -- <b>Latitude:</b> --		<b>Total Depth:</b> 8 ft. <b>Borehole Dia.:</b> 2 in. <b>Depth to Water:</b> N/A ft. <b>Depth to Rock:</b> 8 ft.			
Depth (Feet)	Elevation (Feet)	Casing Data	Sample No.	Sample Data	Recovery (Inches)	PID (ppm)	Group Symbol	Stratum and Field Descriptions:	Field Notes, Comments:
1	-1		1		30			FILL, Brown silty clay, rock fragments, brick	no free product observed
2	-2							Ash	
3	-3							Fill, SAA	
4	-4								
5	-5		2		36			SAA	
6	-6								
7	-7								
8	-8								
9	-9							Boring terminated due to equipment refusal on bedrock	
10	-10								
11	-11								
12	-12								
13	-13								
14	-14								
15	-15								
16	-16								
17	-17								
18	-18								
19	-19								
20	-20								
NOTES:									


TEST BORING LOG

		547 River Street Troy, New York 12180		PROJECT: Stillwater Boiler House Site LOCATION: Stillwater, Saratoga County, New York CLIENT: Town of Stillwater PROJECT NO.: 30201.14			Test Boring No.: <b>76</b>		
Contractor: Aztech Technologies Drill Rig: Foremost Driller: Chris Inspector: Scott Titzel		Start Date: 6/5/2006 Finish Date: 6/5/2006 El. Datum: --- G.S. Elevation: 0.00		Northing: -- Easting: -- Longitude: -- Latitude: --		Total Depth: 7 ft. Borehole Dia.: 2 in. Depth to Water: N/A ft. Depth to Rock: 7 ft.			
Depth (Feet)	Elevation (Feet)	Casing Data	Sample No.	Sample Data	Recovery (Inches)	PID (ppm)	Group Symbol	Stratum and Field Descriptions:	Field Notes, Comments:
1	-1		1		18			Fill, wood, brick, crushed rock, silt, slight hydrocarbon odor	no free product observed
2	-2								
3	-3								
4	-4								
5	-5		2		36		SAA		
6	-6								
7	-7						Weathered Shale		
8	-8						Boring terminated due to equipment refusal on bedrock		
9	-9								
10	-10								
11	-11								
12	-12								
13	-13								
14	-14								
15	-15								
16	-16								
17	-17								
18	-18								
19	-19								
20	-20								
NOTES:									


TEST BORING LOG

		<b>547 River Street</b> <b>Troy, New York</b> <b>12180</b>		<b>PROJECT:</b> Stillwater Boiler House Site <b>LOCATION:</b> Stillwater, Saratoga County, New York <b>CLIENT:</b> Town of Stillwater <b>PROJECT NO.:</b> 30201.14			<b>Test Boring No.:</b> <b>77</b>		
<b>Contractor:</b> Aztech Technologies <b>Drill Rig:</b> Foremost <b>Driller:</b> Chris <b>Inspector:</b> Scott Titzel		<b>Start Date:</b> 6/6/2006 <b>Finish Date:</b> 6/6/2006 <b>El. Datum:</b> --- <b>G.S. Elevation:</b> 0.00		<b>Northing:</b> -- <b>Easting:</b> -- <b>Longitude:</b> -- <b>Latitude:</b> --		<b>Total Depth:</b> 11 ft. <b>Borehole Dia.:</b> 2 in. <b>Depth to Water:</b> 8 ft. <b>Depth to Rock:</b> 11 ft.			
Depth (Feet)	Elevation (Feet)	Casing Data	Sample No.	Sample Data	Recovery (Inches)	PID (ppm)	Group Symbol	Stratum and Field Descriptions:	Field Notes, Comments:
1	-1		1		24			Fill, silt, sand, rock, brick	no free product observed
2	-2								
3	-3								
4	-4								
5	-5		2		18		SAA		
6	-6								
7	-7								
8	-8								
9	-9		3		30		wet clayey gravel, TILL		
10	-10								
11	-11								
12	-12							Boring terminated due to equipment refusal on bedrock	
13	-13								
14	-14								
15	-15								
16	-16								
17	-17								
18	-18								
19	-19								
20	-20								
NOTES:									


TEST BORING LOG

		<b>547 River Street</b> <b>Troy, New York</b> <b>12180</b>		<b>PROJECT:</b> Stillwater Boiler House Site <b>LOCATION:</b> Stillwater, Saratoga County, New York <b>CLIENT:</b> Town of Stillwater <b>PROJECT NO.:</b> 30201.14			<b>Test Boring No.:</b> <b>78</b>		
<b>Contractor:</b> Aztech Technologies <b>Drill Rig:</b> Foremost <b>Driller:</b> Chris <b>Inspector:</b> Scott Titzel		<b>Start Date:</b> 6/6/2006 <b>Finish Date:</b> 6/6/2006 <b>El. Datum:</b> --- <b>G.S. Elevation:</b> 0.00		<b>Northing:</b> -- <b>Easting:</b> -- <b>Longitude:</b> -- <b>Latitude:</b> --		<b>Total Depth:</b> 11.5 ft. <b>Borehole Dia.:</b> 2 in. <b>Depth to Water:</b> 9.8 ft. <b>Depth to Rock:</b> 11.5 ft.			
Depth (Feet)	Elevation (Feet)	Casing Data	Sample No.	Sample Data	Recovery (Inches)	PID (ppm)	Group Symbol	Stratum and Field Descriptions:	Field Notes, Comments:
1	-1		1		6			Poor recovery, gravel from surface	no free product observed
2	-2								
3	-3								
4	-4								
5	-5		2		28			Fill, rock (shale fragments)	
6	-6								
7	-7							wet, soft, black sandy silt stiff, gray clay, moist	
8	-8								
9	-9		3		24				
10	-10							wet, loose shale fragments TILL, olive brown, clayey gravel	
11	-11								
12	-12							Boring terminated due to equipment refusal	
13	-13								
14	-14								
15	-15								
16	-16								
17	-17								
18	-18								
19	-19								
20	-20								
<p><b>NOTES:</b> Island park accross from site gate</p>									

TEST BORING LOG

		547 River Street Troy, New York 12180		PROJECT: Stillwater Boiler House Site LOCATION: Stillwater, Saratoga County, New York CLIENT: Town of Stillwater PROJECT NO.: 30201.14			Test Boring No.: <b>79</b>		
Contractor: Aztech Technologies Drill Rig: Foremost Driller: Chris Inspector: Scott Titzel		Start Date: 6/6/2006 Finish Date: 6/6/2006 El. Datum: --- G.S. Elevation: 0.00		Northing: -- Easting: -- Longitude: -- Latitude: --		Total Depth: 12 ft. Borehole Dia.: 2 in. Depth to Water: N/A ft. Depth to Rock: 12 ft.			
Depth (Feet)	Elevation (Feet)	Casing Data	Sample No.	Sample Data	Recovery (Inches)	PID (ppm)	Group Symbol	Stratum and Field Descriptions:	Field Notes, Comments:
1	-1		1		32			Fill, silty gravel, rock fragments, mostly shale	no free product observed
2	-2								
3	-3								
4	-4								
5	-5		2		30			shaley fill SAA wet, medium sand, olive	
6	-6							TILL, olive to olive brown clayey gravel	
7	-7								
8	-8								
9	-9		3		30			SAA	
10	-10								
11	-11								
12	-12								
13	-13							Boring terminated due to equipment refusal	
14	-14								
15	-15								
16	-16								
17	-17								
18	-18								
19	-19								
20	-20								
NOTES: Island park by fire hydrant									


TEST BORING LOG

		<b>547 River Street</b> <b>Troy, New York</b> <b>12180</b>		<b>PROJECT:</b> Stillwater Boiler House Site <b>LOCATION:</b> Stillwater, Saratoga County, New York <b>CLIENT:</b> Town of Stillwater <b>PROJECT NO.:</b> 30201.14			<b>Test Boring No.:</b> <b>80</b>		
<b>Contractor:</b> Aztech Technologies <b>Drill Rig:</b> Foremost <b>Driller:</b> Chris <b>Inspector:</b> Scott Titzel		<b>Start Date:</b> 6/6/2006 <b>Finish Date:</b> 6/6/2006 <b>El. Datum:</b> --- <b>G.S. Elevation:</b> 0.00		<b>Northing:</b> -- <b>Easting:</b> -- <b>Longitude:</b> -- <b>Latitude:</b> --		<b>Total Depth:</b> 14 ft. <b>Borehole Dia.:</b> 2 in. <b>Depth to Water:</b> N/A ft. <b>Depth to Rock:</b> 14 ft.			
Depth (Feet)	Elevation (Feet)	Casing Data	Sample No.	Sample Data	Recovery (Inches)	PID (ppm)	Group Symbol	Stratum and Field Descriptions:	Field Notes, Comments:
1	-1		1					Fill	no free product observed
2	-2								
3	-3								
4	-4								
5	-5		2					SAA	
6	-6								
7	-7								
8	-8								
9	-9		3					SAA	
10	-10								
11	-11								
12	-12								
13	-13		4					Grey clayey GRAVEL, till	
14	-14								
15	-15							Boring terminated due to equipment refusal on bedrock	
16	-16								
17	-17								
18	-18								
19	-19								
20	-20								
<b>NOTES:</b> Island park by fire hydrant									

TEST BORING LOG

THE <i>Chazen</i> COMPANIES		547 River Street Troy, New York 12180					PROJECT: Stillwater Boiler House Site LOCATION: Stillwater, Saratoga County, New York CLIENT: Town of Stillwater PROJECT NO.: 30201.14			Test Boring No.: <b>81</b>		
Contractor: Aztech Technologies Drill Rig: Foremost Driller: Chris Inspector: Scott Titzel							Start Date: 6/6/2006 Finish Date: 6/6/2006 El. Datum: --- G.S. Elevation: 0.00		Northing: -- Easting: -- Longitude: -- Latitude: --		Total Depth: 12 ft. Borehole Dia.: 2 in. Depth to Water: N/A ft. Depth to Rock: N/A ft.	
Depth (Feet)	Elevation (Feet)	Casing Data	Sample No.	Sample Data	Recovery (Inches)	PID (ppm)	Group Symbol	Stratum and Field Descriptions:		Field Notes, Comments:		
1	-1		1		24	0.2		Fill, ash, brick, silty clay, brown to gray moist				
2	-2											
3	-3											
4	-4											
5	-5		2		24	0.1	SAA					
6	-6							wet				
7	-7											
8	-8											
9	-9		3		36			Gravel, wet soft clay		no free product observed		
10	-10											
11	-11							TILL				
12	-12											
13	-13							Boring terminated due to equipment refusal				
14	-14											
15	-15											
16	-16											
17	-17											
18	-18											
19	-19											
20	-20											
NOTES:												

TEST BORING LOG

		547 River Street Troy, New York 12180		PROJECT: Stillwater Boiler House Site LOCATION: Stillwater, Saratoga County, New York CLIENT: Town of Stillwater PROJECT NO.: 30201.14			Test Boring No.: <b>82</b>		
Contractor: Aztech Technologies Drill Rig: Foremost Driller: Chris Inspector: Scott Titzel		Start Date: 6/6/2006 Finish Date: 6/6/2006 El. Datum: --- G.S. Elevation: 0.00		Northing: -- Easting: -- Longitude: -- Latitude: --		Total Depth: 12 ft. Borehole Dia.: 2 in. Depth to Water: N/A ft. Depth to Rock: 11.8 ft.			
Depth (Feet)	Elevation (Feet)	Casing Data	Sample No.	Sample Data	Recovery (Inches)	PID (ppm)	Group Symbol	Stratum and Field Descriptions:	Field Notes, Comments:
1	-1		1		36			top soil - brown SILT Fill, brick, concrete, rock, etc.	
2	-2								
3	-3								
4	-4								
5	-5		2		28		SAA	Green/gray clay soft, orange mottled	
6	-6								
7	-7								
8	-8								
9	-9		3		30		SAA	still clayey gravel (TILL)	no free product observed
10	-10								
11	-11								
12	-12							shale	
13	-13							Exploration terminated due to equipment refusal on bedrock	
14	-14								
15	-15								
16	-16								
17	-17								
18	-18								
19	-19								
20	-20								
NOTES: SW corner of site property									

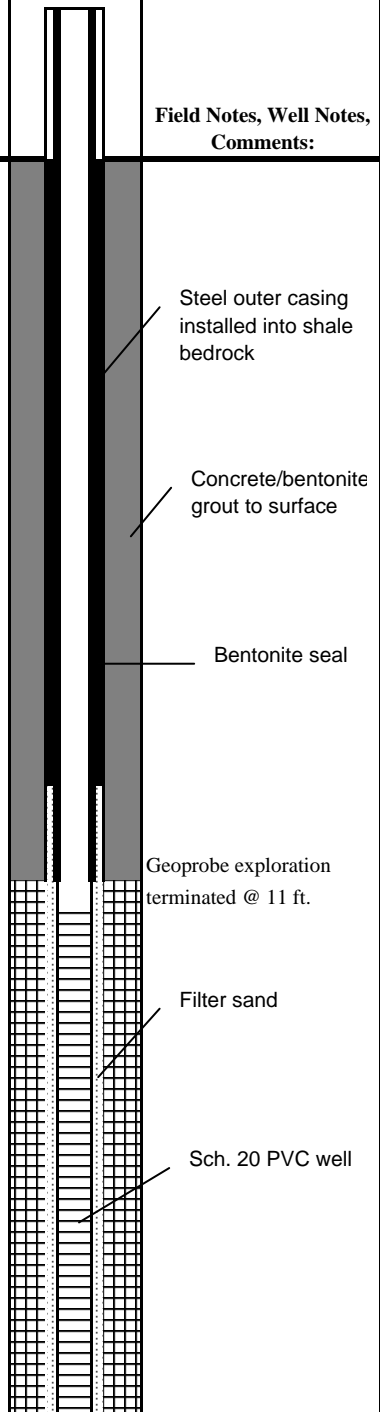


# TEST BORING AND WELL LOG

THE <b>Chazen</b> COMPANIES	547 River Street Troy, New York 12180	<b>PROJECT:</b> Stillwater Boiler House Site <b>LOCATION:</b> Stillwater, Saratoga County, New <b>CLIENT:</b> Town of Stillwater <b>PROJECT NO.:</b> 30201.14	<b>83</b> Test Boring No.: <b>MW-8</b>
			Total Depth: 23.5 ft.

<b>Contractor:</b> Aztech <b>Drill Rig:</b> Foremost <b>Driller:</b> Chris D <b>Inspector:</b> Scott Titzel	<b>Start Date:</b> 6/23/2006 <b>Finish Date:</b> 6/27/2006 <b>El. Datum:</b> <b>G.S. Elevation:</b>	<b>Borehole Dia.:</b> 4 in. <b>Depth to Water:</b> N/A ft. <b>Depth to Rock:</b> 11 ft. <b>Depth of Well:</b> 22 ft.
--	--	---

Depth (Feet)	Elevation (Feet)	Casing Data	Sample No.	Sample Data	Recovery (Inches)	PID (ppm)	Group Symbol	Stratum and Field Descriptions:	Field Notes, Well Notes, Comments:
1	-1		1		N/A			Top Soil FILL, rock, brick, etc.	
2	-2								
3	-3								
4	-4								
5	-5		2		30	0.2		Loose, sand and gravel	Steel outer casing installed into shale bedrock
6	-6							Hydrocarbon odor, stained, possible product	Concrete/bentonite grout to surface
7	-7							brick	
8	-8							Gray and Brown mottled, silty CLAY, stiff Till	
9	-9		3		24			SAA (Till)	Bentonite seal
10	-10								
11	-11							Roller bit 10-11.5 ft.	
12	-12			RUN #1				Limestone	Geoprobe exploration terminated @ 11 ft.
13	-13								
14	-14								Filter sand
15	-15								
16	-16			RUN #2					Sch. 20 PVC well
17	-17								
18	-18								
19	-19								
20	-20			RUN #3					




# TEST BORING AND WELL LOG

THE <b>Chazen</b> COMPANIES	547 River Street Troy, New York 12180	<b>PROJECT:</b> Stillwater Boiler House Site <b>LOCATION:</b> Stillwater, Saratoga County, New <b>CLIENT:</b> Town of Stillwater <b>PROJECT NO.:</b> 30201.14	<b>83</b> Test Boring No.: <b>MW-8</b> <hr/> Total Depth: 22 ft.
-----------------------------------	---	--	---


Depth (Feet)	Elevation (Feet)	Casing Data	Sample No.	Sample Data	Recovery (Inches)	PID (ppm)	Group Symbol	Stratum and Field Descriptions:	Well Diagram	Field Notes, Well Notes, Comments:
21	-21									Borehole collapsed prior to inserting PVC
22	-22									
23	-23							Exploration terminated at 23.5 feet		
24	-24									
25	-25									
26	-26									
27	-27									
28	-28									
29	-29									
30	-30									
31	-31									
32	-32									
33	-33									
34	-34									
35	-35									
36	-36									
37	-37									
38	-38									
39	-39									
40	-40									
41	-41									
42	-42									
43	-43									
44	-44									
45	-45									

**ADDITIONAL NOTES:**


TEST BORING LOG

		547 River Street Troy, New York 12180		PROJECT: Stillwater Boiler House Site LOCATION: Stillwater, Saratoga County, New York CLIENT: Town of Stillwater PROJECT NO.: 30201.14			Test Boring No.: <b>84</b>		
Contractor: Aztech Technologies Drill Rig: Foremost Driller: Chris Inspector: Scott Titzel		Start Date: 6/6/2006 Finish Date: 6/6/2006 El. Datum: --- G.S. Elevation: 0.00		Northing: -- Easting: -- Longitude: -- Latitude: --		Total Depth: 8 ft. Borehole Dia.: 2 in. Depth to Water: N/A ft. Depth to Rock: N/A ft.			
Depth (Feet)	Elevation (Feet)	Casing Data	Sample No.	Sample Data	Recovery (Inches)	PID (ppm)	Group Symbol	Stratum and Field Descriptions:	Field Notes, Comments:
1	-1		1		30			Top soil Fill, brick, tile, rock, etc	no free product observed
2	-2							Medium SAND, dark gray white granular substance (degraded refractory brick?)	
3	-3								
4	-4								
5	-5		2		30			FILL red brick	
6	-6							Gray and Brown mottled clayey Gravel TILL	
7	-7								
8	-8							Boring terminated due to equipment refusal	
9	-9								
10	-10								
11	-11								
12	-12								
13	-13								
14	-14								
15	-15								
16	-16								
17	-17								
18	-18								
19	-19								
20	-20								
NOTES:									


TEST BORING LOG

		547 River Street Troy, New York 12180		PROJECT: Stillwater Boiler House Site LOCATION: Stillwater, Saratoga County, New York CLIENT: Town of Stillwater PROJECT NO.: 30201.14			Test Boring No.: <b>85</b>		
Contractor: Aztech Technologies Drill Rig: Foremost Driller: Chris Inspector: Scott Titzel		Start Date: 6/6/2006 Finish Date: 6/6/2006 El. Datum: --- G.S. Elevation: 0.00		Northing: -- Easting: -- Longitude: -- Latitude: --		Total Depth: 8 ft. Borehole Dia.: 2 in. Depth to Water: N/A ft. Depth to Rock: N/A ft.			
Depth (Feet)	Elevation (Feet)	Casing Data	Sample No.	Sample Data	Recovery (Inches)	PID (ppm)	Group Symbol	Stratum and Field Descriptions:	Field Notes, Comments:
1	-1		1		N/A			Top soil Fill, brick, tile, rock, etc	no free product observed
2	-2								
3	-3								
4	-4								
5	-5		2		N/A				
6	-6								
7	-7							Gray and Brown mottled clayey Gravel TILL	
8	-8							Boring terminated due to equipment refusal	
9	-9								
10	-10								
11	-11								
12	-12								
13	-13								
14	-14								
15	-15								
16	-16								
17	-17								
18	-18								
19	-19								
20	-20								
NOTES:									

TEST BORING LOG


		547 River Street Troy, New York 12180		PROJECT: Stillwater Boiler House Site LOCATION: Stillwater, Saratoga County, New York CLIENT: Town of Stillwater PROJECT NO.: 30201.14			Test Boring No.: <b>86</b>		
Contractor: Aztech Technologies Drill Rig: Foremost Driller: Chris Inspector: Scott Titzel		Start Date: 6/6/2006 Finish Date: 6/6/2006 El. Datum: --- G.S. Elevation: 0.00		Northing: -- Easting: -- Longitude: -- Latitude: --		Total Depth: 8 ft. Borehole Dia.: 2 in. Depth to Water: N/A ft. Depth to Rock: N/A ft.			
Depth (Feet)	Elevation (Feet)	Casing Data	Sample No.	Sample Data	Recovery (Inches)	PID (ppm)	Group Symbol	Stratum and Field Descriptions:	Field Notes, Comments:
1	-1		1		32			Top soil	no free product observed
2	-2							FILL brick sand ash	
3	-3							silty clay, soft	
4	-4								
5	-5		2		36			silty clay fill, soft, wet, very slight odor	
6	-6								
7	-7							Brown and gray mottled till. Clayey Gravel.	
8	-8							Boring terminated due to equipment refusal	
9	-9								
10	-10								
11	-11								
12	-12								
13	-13								
14	-14								
15	-15								
16	-16								
17	-17								
18	-18								
19	-19								
20	-20								
NOTES:									

TEST BORING LOG

		<b>547 River Street</b> <b>Troy, New York</b> <b>12180</b>		<b>PROJECT:</b> Stillwater Boiler House Site <b>LOCATION:</b> Stillwater, Saratoga County, New York <b>CLIENT:</b> Town of Stillwater <b>PROJECT NO.:</b> 30201.14			<b>Test Boring No.:</b> <b>87</b>		
<b>Contractor:</b> Aztech Technologies <b>Drill Rig:</b> Foremost <b>Driller:</b> Chris <b>Inspector:</b> Scott Titzel		<b>Start Date:</b> 6/6/2006 <b>Finish Date:</b> 6/6/2006 <b>El. Datum:</b> --- <b>G.S. Elevation:</b> 0.00		<b>Northing:</b> -- <b>Easting:</b> -- <b>Longitude:</b> -- <b>Latitude:</b> --		<b>Total Depth:</b> 10 ft. <b>Borehole Dia.:</b> 2 in. <b>Depth to Water:</b> 8.5 ft. <b>Depth to Rock:</b> 9.5 ft.			
Depth (Feet)	Elevation (Feet)	Casing Data	Sample No.	Sample Data	Recovery (Inches)	PID (ppm)	Group Symbol	Stratum and Field Descriptions:	Field Notes, Comments:
1	-1		1		NA			Crushed rock fill	no free product observed
2	-2								
3	-3								
4	-4								
5	-5		2		NA			SAA	
6	-6								
7	-7								
8	-8							sand, gray. Mostly fm sand	
9	-9		3		NA			wet, wood fragments, very slight hydrocarbon odor (from wood)	
10	-10							shale	
11	-11							Exploration terminated due to equipment refusal on bedrock	
12	-12								
13	-13								
14	-14								
15	-15								
16	-16								
17	-17								
18	-18								
19	-19								
20	-20								
<b>NOTES:</b> adjacent to wood NYSEG pole.									



TEST BORING LOG

		<b>547 River Street</b> <b>Troy, New York</b> <b>12180</b>		<b>PROJECT:</b> Stillwater Boiler House Site <b>LOCATION:</b> Stillwater, Saratoga County, New York <b>CLIENT:</b> Town of Stillwater <b>PROJECT NO.:</b> 30201.14			<b>Test Boring No.:</b> <b>89</b>		
<b>Contractor:</b> Aztech Technologies <b>Drill Rig:</b> Foremost <b>Driller:</b> Chris <b>Inspector:</b> Scott Titzel		<b>Start Date:</b> 6/6/2006 <b>Finish Date:</b> 6/6/2006 <b>El. Datum:</b> --- <b>G.S. Elevation:</b> 0.00		<b>Northing:</b> -- <b>Easting:</b> -- <b>Longitude:</b> -- <b>Latitude:</b> --		<b>Total Depth:</b> 8 ft. <b>Borehole Dia.:</b> 2 in. <b>Depth to Water:</b> N/A ft. <b>Depth to Rock:</b> 8 ft.			
Depth (Feet)	Elevation (Feet)	Casing Data	Sample No.	Sample Data	Recovery (Inches)	PID (ppm)	Group Symbol	Stratum and Field Descriptions:	Field Notes, Comments:
1	-1		1		24			Fill	no free product observed
2	-2								
3	-3								
4	-4								
5	-5		2		30	0		Sub-slab fill	
6	-6								
7	-7								
8	-8							Shale	
9	-9							Boring terminated due to equipment refusal on bedrock	
10	-10								
11	-11								
12	-12								
13	-13								
14	-14								
15	-15								
16	-16								
17	-17								
18	-18								
19	-19								
20	-20								
NOTES:									




TEST BORING LOG


THE <i>Chazen</i> COMPANIES		547 River Street Troy, New York 12180		PROJECT: Stillwater Boiler House Site LOCATION: Stillwater, Saratoga County, New York CLIENT: Town of Stillwater PROJECT NO.: 30201.14				Test Boring No.: <b>90</b>	
Contractor: Aztech Technologies Drill Rig: Foremost Driller: Chris Inspector: Scott Titzel				Start Date: 6/6/2006 Finish Date: 6/6/2006 El. Datum: --- G.S. Elevation: 0.00		Northing: -- Easting: -- Longitude: -- Latitude: --		Total Depth: 11.5 ft. Borehole Dia.: 2 in. Depth to Water: N/A ft. Depth to Rock: 11 ft.	
Depth (Feet)	Elevation (Feet)	Casing Data	Sample No.	Sample Data	Recovery (Inches)	PID (ppm)	Group Symbol	Stratum and Field Descriptions:	Field Notes, Comments:
1	-1		1		24			Loose ash fill	
2	-2								
3	-3								
4	-4								
5	-5		2		24			Wet soft, Olive-gray clay over stiff brown-gray mottle clayey gravel	no free product observed
6	-6								
7	-7								
8	-8								
9	-9		3		18			clayey gravel	
10	-10								
11	-11								
12	-12							Shale	
13	-13							Boring terminated due to equipment refusal on bedrock	
14	-14								
15	-15								
16	-16								
17	-17								
18	-18								
19	-19								
20	-20								

NOTES:


TEST BORING LOG

		547 River Street Troy, New York 12180		<b>PROJECT:</b> Stillwater Boiler House Site <b>LOCATION:</b> Stillwater, Saratoga County, New York <b>CLIENT:</b> Town of Stillwater <b>PROJECT NO.:</b> 30201.14				<b>Test Boring No.:</b> <span style="font-size: 1.5em; font-weight: bold;">91</span>	
		<b>Contractor:</b> Aztech Technologies <b>Drill Rig:</b> Foremost <b>Driller:</b> Chris <b>Inspector:</b> Scott Titzel		<b>Start Date:</b> 6/6/2006 <b>Finish Date:</b> 6/6/2006 <b>El. Datum:</b> --- <b>G.S. Elevation:</b> 0.00		<b>Northing:</b> -- <b>Easting:</b> -- <b>Longitude:</b> -- <b>Latitude:</b> --		<b>Total Depth:</b> 7 ft. <b>Borehole Dia.:</b> 2 in. <b>Depth to Water:</b> N/A ft. <b>Depth to Rock:</b> N/A ft.	
Depth (Feet)	Elevation (Feet)	Casing Data	Sample No.	Sample Data	Recovery (Inches)	PID (ppm)	Group Symbol	Stratum and Field Descriptions:	Field Notes, Comments:
1	-1		1		24			Ash Fill	no free product observed
2	-2								
3	-3								
4	-4								
5	-5		2		30	0.1		SAA	
6	-6								
7	-7								
8	-8							Boring terminated due to equipment refusal	
9	-9								
10	-10								
11	-11								
12	-12								
13	-13								
14	-14								
15	-15								
16	-16								
17	-17								
18	-18								
19	-19								
20	-20								
<b>NOTES:</b> Apparent refusal on concrete									


TEST BORING LOG

		547 River Street Troy, New York 12180		PROJECT: Stillwater Boiler House Site LOCATION: Stillwater, Saratoga County, New York CLIENT: Town of Stillwater PROJECT NO.: 30201.14			Test Boring No.: <b>92</b>		
Contractor: Aztech Technologies Drill Rig: Foremost Driller: Chris Inspector: Scott Titzel		Start Date: 6/6/2006 Finish Date: 6/6/2006 El. Datum: --- G.S. Elevation: 0.00		Northing: -- Easting: -- Longitude: -- Latitude: --		Total Depth: 11 ft. Borehole Dia.: 2 in. Depth to Water: N/A ft. Depth to Rock: 11 ft.			
Depth (Feet)	Elevation (Feet)	Casing Data	Sample No.	Sample Data	Recovery (Inches)	PID (ppm)	Group Symbol	Stratum and Field Descriptions:	Field Notes, Comments:
1	-1		1		24			Ash Fill	no free product observed
2	-2								
3	-3								
4	-4								
5	-5		2		30			Sandy Gravel Gray-brown mottled clayey gravel	
6	-6								
7	-7								
8	-8								
9	-9		3		18			SAA	
10	-10								
11	-11							very moist, weathered shale	
12	-12							Boring terminated due to equipment refusal on bedrock	
13	-13								
14	-14								
15	-15								
16	-16								
17	-17								
18	-18								
19	-19								
20	-20								
NOTES:									


TEST BORING LOG

		<b>547 River Street</b> <b>Troy, New York</b> <b>12180</b>		<b>PROJECT:</b> Stillwater Boiler House Site <b>LOCATION:</b> Stillwater, Saratoga County, New York <b>CLIENT:</b> Town of Stillwater <b>PROJECT NO.:</b> 30201.14			<b>Test Boring No.:</b> <b>93</b>		
<b>Contractor:</b> Aztech Technologies <b>Drill Rig:</b> Foremost <b>Driller:</b> Chris <b>Inspector:</b> Scott Titzel		<b>Start Date:</b> 6/6/2006 <b>Finish Date:</b> 6/6/2006 <b>El. Datum:</b> --- <b>G.S. Elevation:</b> 0.00		<b>Northing:</b> -- <b>Easting:</b> -- <b>Longitude:</b> -- <b>Latitude:</b> --		<b>Total Depth:</b> 8 ft. <b>Borehole Dia.:</b> 2 in. <b>Depth to Water:</b> N/A ft. <b>Depth to Rock:</b> 7.5 ft.			
Depth (Feet)	Elevation (Feet)	Casing Data	Sample No.	Sample Data	Recovery (Inches)	PID (ppm)	Group Symbol	Stratum and Field Descriptions:	Field Notes, Comments:
1	-1		1		20			Ash Fill	no free product observed
2	-2							Brown, soft, silty Clay, moist	
3	-3								
4	-4								
5	-5		2		24			Brown-gray mottled, clayey gravel, stiff	
6	-6								
7	-7								
8	-8							moist, weathered shale	
9	-9							Boring terminated due to equipment refusal on bedrock	
10	-10								
11	-11								
12	-12								
13	-13								
14	-14								
15	-15								
16	-16								
17	-17								
18	-18								
19	-19								
20	-20								
NOTES:									

TEST BORING LOG

		547 River Street Troy, New York 12180		PROJECT: Stillwater Boiler House Site LOCATION: Stillwater, Saratoga County, New York CLIENT: Town of Stillwater PROJECT NO.: 30201.14			Test Boring No.: <b>94</b>		
Contractor: Aztech Technologies Drill Rig: Foremost Driller: Chris Inspector: Scott Titzel		Start Date: 6/6/2006 Finish Date: 6/6/2006 El. Datum: --- G.S. Elevation: 0.00		Northing: -- Easting: -- Longitude: -- Latitude: --		Total Depth: 7 ft. Borehole Dia.: 2 in. Depth to Water: N/A ft. Depth to Rock: 6.5 ft.			
Depth (Feet)	Elevation (Feet)	Casing Data	Sample No.	Sample Data	Recovery (Inches)	PID (ppm)	Group Symbol	Stratum and Field Descriptions:	Field Notes, Comments:
1	-1		1		24			Ash Fill	no free product observed
2	-2								
3	-3								
4	-4								
5	-5		2		36			SAA	
6	-6							Clayey Gravel, stiff	
7	-7							very moist, weathered shale	
8	-8							Boring terminated due to equipment refusal on bedrock	
9	-9								
10	-10								
11	-11								
12	-12								
13	-13								
14	-14								
15	-15								
16	-16								
17	-17								
18	-18								
19	-19								
20	-20								
NOTES:									

**TEST BORING LOG**


	547 River Street Troy, New York 12180	<b>PROJECT:</b> Stillwater Boiler House Site <b>LOCATION:</b> Stillwater, Saratoga County, New York <b>CLIENT:</b> Town of Stillwater <b>PROJECT NO.:</b> 30201.14	<b>Test Boring No.:</b> <span style="font-size: 1.2em;"><b>95</b></span>
			<b>Total Depth:</b> 7.5 ft.

<b>Contractor:</b> Aztech Technologies <b>Drill Rig:</b> Foremost <b>Driller:</b> Chris <b>Inspector:</b> Scott Titzel	<b>Start Date:</b> 6/6/2006 <b>Finish Date:</b> 6/6/2006 <b>El. Datum:</b> --- <b>G.S. Elevation:</b> 0.00	<b>Northing:</b> -- <b>Easting:</b> -- <b>Longitude:</b> -- <b>Latitude:</b> --	<b>Borehole Dia.:</b> 2 in. <b>Depth to Water:</b> N/A ft. <b>Depth to Rock:</b> 7 ft.
---	---	--	--

Depth (Feet)	Elevation (Feet)	Casing Data	Sample No.	Sample Data	Recovery (Inches)	PID (ppm)	Group Symbol	Stratum and Field Descriptions:	Field Notes, Comments:
1	-1		1		24			Ash Fill	no free product observed
2	-2								
3	-3								
4	-4		2		36			Soft clay	
5	-5							Weathered Shale	
6	-6								
7	-7								
8	-8							Boring terminated due to equipment refusal on bedrock	
9	-9								
10	-10								
11	-11								
12	-12								
13	-13								
14	-14								
15	-15								
16	-16								
17	-17								
18	-18								
19	-19								
20	-20								


**NOTES:**

TEST BORING LOG

		547 River Street Troy, New York 12180		PROJECT: Stillwater Boiler House Site LOCATION: Stillwater, Saratoga County, New York CLIENT: Town of Stillwater PROJECT NO.: 30201.14			Test Boring No.: <b>96</b>		
Contractor: Aztech Technologies Drill Rig: Foremost Driller: Chris Inspector: Scott Titzel		Start Date: 6/6/2006 Finish Date: 6/6/2006 El. Datum: --- G.S. Elevation: 0.00		Northing: -- Easting: -- Longitude: -- Latitude: --		Total Depth: 7.5 ft. Borehole Dia.: 2 in. Depth to Water: N/A ft. Depth to Rock: 5.5 ft.			
Depth (Feet)	Elevation (Feet)	Casing Data	Sample No.	Sample Data	Recovery (Inches)	PID (ppm)	Group Symbol	Stratum and Field Descriptions:	Field Notes, Comments:
1	-1		1		24	0.2		Ash Fill	no free product observed
2	-2								
3	-3								
4	-4		2		36			Soft clay	
5	-5							Weathered Shale	
6	-6								
7	-7								
8	-8							Boring terminated due to equipment refusal on bedrock	
9	-9								
10	-10								
11	-11								
12	-12								
13	-13								
14	-14								
15	-15								
16	-16								
17	-17								
18	-18								
19	-19								
20	-20								


NOTES:

TEST BORING LOG


		547 River Street Troy, New York 12180		PROJECT: Stillwater Boiler House Site LOCATION: Stillwater, Saratoga County, New York CLIENT: Town of Stillwater PROJECT NO.: 30201.14			Test Boring No.: <b>98</b>		
Contractor: Aztech Technologies Drill Rig: Foremost B-3500 Driller: Chris Denovo Inspector: Scott Titzel		Start Date: 6/7/2007 Finish Date: 6/7/2007 El. Datum: --- G.S. Elevation: 0.00		Northing: -- Easting: -- Longitude: -- Latitude: --		Total Depth: 10 ft. Borehole Dia.: 2 in. Depth to Water: 4.5 ft. Depth to Rock: 10 ft.			
Depth (Feet)	Elevation (Feet)	Casing Data	Sample No.	Sample Data	Recovery (Inches)	PID (ppm)	Group Symbol	Stratum and Field Descriptions:	Field Notes, Comments:
1	-1		1		32	0		Rock fragments Brown silty clay with crushed rock fill	
2	-2							Black silty gravel fill, no odor	
3	-3								
4	-4								
5	-5		2		24	0		Wet, black gravel FILL, sheen on water gray (Stained) silty gravel	
6	-6								
7	-7								
8	-8								
9	-9		3		24	0		Grey silty Gravel Brown/grey weathered Shale	
10	-10								
11	-11								
12	-12								
13	-13								
14	-14								
15	-15								
16	-16								
17	-17								
18	-18								
19	-19								
20	-20								
NOTES: Polyset parking area									




TEST BORING LOG

		<b>547 River Street</b> <b>Troy, New York</b> <b>12180</b>		<b>PROJECT:</b> Stillwater Boiler House Site <b>LOCATION:</b> Stillwater, Saratoga County, New York <b>CLIENT:</b> Town of Stillwater <b>PROJECT NO.:</b> 30201.14			<b>Test Boring No.:</b> <b>99</b>		
<b>Contractor:</b> Aztech Technologies <b>Drill Rig:</b> Foremost B-3500 <b>Driller:</b> Chris Denovo <b>Inspector:</b> Scott Titzel		<b>Start Date:</b> 6/7/2007 <b>Finish Date:</b> 6/7/2007 <b>El. Datum:</b> --- <b>G.S. Elevation:</b> 0.00		<b>Northing:</b> -- <b>Easting:</b> -- <b>Longitude:</b> -- <b>Latitude:</b> --		<b>Total Depth:</b> 10 ft. <b>Borehole Dia.:</b> 2 in. <b>Depth to Water:</b> 4.5 ft. <b>Depth to Rock:</b> 10 ft.			
Depth (Feet)	Elevation (Feet)	Casing Data	Sample No.	Sample Data	Recovery (Inches)	PID (ppm)	Group Symbol	Stratum and Field Descriptions:	Field Notes, Comments:
1	-1		1		28	0		Rock fragments Dark gray sand, gravel, and rock fill, moist	
2	-2								
3	-3								
4	-4								
5	-5		2		3	0		Wet, silty gravel fill	
6	-6								
7	-7								
8	-8								
9	-9		3		20	0		SAA Brown/grey weathered Shale	
10	-10								
11	-11							Exploration Terminated Due to Equipment Refusal on Bedrock	
12	-12								
13	-13								
14	-14								
15	-15								
16	-16								
17	-17								
18	-18								
19	-19								
20	-20								
<p><b>NOTES:</b> Polyset parking area</p>									


TEST BORING LOG

		547 River Street Troy, New York 12180		PROJECT: Stillwater Boiler House Site LOCATION: Stillwater, Saratoga County, New York CLIENT: Town of Stillwater PROJECT NO.: 30201.14			Test Boring No.: <b>100</b>		
Contractor: Aztech Technologies Drill Rig: Foremost B-3500 Driller: Chris Denovo Inspector: Scott Titzel		Start Date: 6/7/2007 Finish Date: 6/7/2007 El. Datum: --- G.S. Elevation: 0.00		Northing: -- Easting: -- Longitude: -- Latitude: --		Total Depth: 5 ft. Borehole Dia.: 2 in. Depth to Water: N/A ft. Depth to Rock: N/A ft.			
Depth (Feet)	Elevation (Feet)	Casing Data	Sample No.	Sample Data	Recovery (Inches)	PID (ppm)	Group Symbol	Stratum and Field Descriptions:	Field Notes, Comments:
1	-1		1		24	0		Rock fragments	
2	-2							Brown silty clay with crushed rock fill	
3	-3								
4	-4								
5	-5		2		12	0		SAA Concrete	
6	-6							Exploration Terminated Due to Equipment Refusal	
7	-7								
8	-8								
9	-9								
10	-10								
11	-11								
12	-12								
13	-13								
14	-14								
15	-15								
16	-16								
17	-17								
18	-18								
19	-19								
20	-20								
NOTES: Polyset parking area									


TEST BORING LOG

		<b>547 River Street</b> <b>Troy, New York</b> <b>12180</b>		<b>PROJECT:</b> Stillwater Boiler House Site <b>LOCATION:</b> Stillwater, Saratoga County, New York <b>CLIENT:</b> Town of Stillwater <b>PROJECT NO.:</b> 30201.14			<b>Test Boring No.:</b> <b>101</b>		
<b>Contractor:</b> Aztech Technologies <b>Drill Rig:</b> Foremost B-3500 <b>Driller:</b> Chris Denovo <b>Inspector:</b> Scott Titzel		<b>Start Date:</b> 6/7/2007 <b>Finish Date:</b> 6/7/2007 <b>El. Datum:</b> --- <b>G.S. Elevation:</b> 0.00		<b>Northing:</b> -- <b>Easting:</b> -- <b>Longitude:</b> -- <b>Latitude:</b> --		<b>Total Depth:</b> 8 ft. <b>Borehole Dia.:</b> 2 in. <b>Depth to Water:</b> 4.5 ft. <b>Depth to Rock:</b> 8 ft.			
Depth (Feet)	Elevation (Feet)	Casing Data	Sample No.	Sample Data	Recovery (Inches)	PID (ppm)	Group Symbol	Stratum and Field Descriptions:	Field Notes, Comments:
1	-1		1		32	0		Rock fragments Brown silty clay with crushed rock fill	
2	-2								
3	-3								
4	-4								
5	-5		2		24	0		Dark gray sandy gravel fill, wet	
6	-6								
7	-7								
8	-8							Brown/gray weathered shale	
9	-9							Exploration Terminated Due to Equipment Refusal on Bedrock	
10	-10								
11	-11								
12	-12								
13	-13								
14	-14								
15	-15								
16	-16								
17	-17								
18	-18								
19	-19								
20	-20								
<p><b>NOTES:</b>                  Polyset parking area</p>									


TEST BORING LOG

		<b>547 River Street</b> <b>Troy, New York</b> <b>12180</b>		<b>PROJECT:</b> Stillwater Boiler House Site <b>LOCATION:</b> Stillwater, Saratoga County, New York <b>CLIENT:</b> Town of Stillwater <b>PROJECT NO.:</b> 30201.14			<b>Test Boring No.:</b> <b>102</b>		
<b>Contractor:</b> Aztech Technologies <b>Drill Rig:</b> Foremost B-3500 <b>Driller:</b> Chris Denovo <b>Inspector:</b> Scott Titzel		<b>Start Date:</b> 6/7/2007 <b>Finish Date:</b> 6/7/2007 <b>El. Datum:</b> --- <b>G.S. Elevation:</b> 0.00		<b>Northing:</b> -- <b>Easting:</b> -- <b>Longitude:</b> -- <b>Latitude:</b> --		<b>Total Depth:</b> 8 ft. <b>Borehole Dia.:</b> 2 in. <b>Depth to Water:</b> 4.5 ft. <b>Depth to Rock:</b> 8 ft.			
Depth (Feet)	Elevation (Feet)	Casing Data	Sample No.	Sample Data	Recovery (Inches)	PID (ppm)	Group Symbol	Stratum and Field Descriptions:	Field Notes, Comments:
1	-1		1		24	0		Fill, dark gray, sand, gravel, and rock fragments, brick	
2	-2								
3	-3								
4	-4								
5	-5		2		24	0	SAA	Brown, silty gravel	
6	-6								
7	-7								
8	-8							Shale in tip	
9	-9							Exploration Terminated Due to Equipment Refusal on Bedrock	
10	-10								
11	-11								
12	-12								
13	-13								
14	-14								
15	-15								
16	-16								
17	-17								
18	-18								
19	-19								
20	-20								
<p><b>NOTES:</b>                  Polyset parking area</p>									


TEST BORING LOG

		547 River Street Troy, New York 12180		PROJECT: Stillwater Boiler House Site LOCATION: Stillwater, Saratoga County, New York CLIENT: Town of Stillwater PROJECT NO.: 30201.14			Test Boring No.: <b>103</b>		
Contractor: Aztech Technologies Drill Rig: Foremost B-3500 Driller: Chris Denovo Inspector: Scott Titzel		Start Date: 6/7/2007 Finish Date: 6/7/2007 El. Datum: --- G.S. Elevation: 0.00		Northing: -- Easting: -- Longitude: -- Latitude: --		Total Depth: 11.5 ft. Borehole Dia.: 2 in. Depth to Water: 5 ft. Depth to Rock: 11.5 ft.			
Depth (Feet)	Elevation (Feet)	Casing Data	Sample No.	Sample Data	Recovery (Inches)	PID (ppm)	Group Symbol	Stratum and Field Descriptions:	Field Notes, Comments:
1	-1		1		24	0		Fill	
2	-2								
3	-3								
4	-4								
5	-5		2		24	0		SAA	
6	-6								
7	-7								
8	-8								
9	-9		3		18	0		Weathered Shale, wet	
10	-10								
11	-11								
12	-12							Exploration Terminated Due to Equipment Refusal on Bedrock	
13	-13								
14	-14								
15	-15								
16	-16								
17	-17								
18	-18								
19	-19								
20	-20								
NOTES: Polyset parking area									


TEST BORING LOG

		<b>547 River Street</b> <b>Troy, New York</b> <b>12180</b>		<b>PROJECT:</b> Stillwater Boiler House Site <b>LOCATION:</b> Stillwater, Saratoga County, New York <b>CLIENT:</b> Town of Stillwater <b>PROJECT NO.:</b> 30201.14			<b>Test Boring No.:</b> <b>104</b>		
<b>Contractor:</b> Aztech Technologies <b>Drill Rig:</b> Foremost B-3500 <b>Driller:</b> Chris Denovo <b>Inspector:</b> Scott Titzel		<b>Start Date:</b> 6/7/2007 <b>Finish Date:</b> 6/7/2007 <b>El. Datum:</b> --- <b>G.S. Elevation:</b> 0.00		<b>Northing:</b> -- <b>Easting:</b> -- <b>Longitude:</b> -- <b>Latitude:</b> --		<b>Total Depth:</b> 9 ft. <b>Borehole Dia.:</b> 2 in. <b>Depth to Water:</b> 5.5 ft. <b>Depth to Rock:</b> 9 ft.			
Depth (Feet)	Elevation (Feet)	Casing Data	Sample No.	Sample Data	Recovery (Inches)	PID (ppm)	Group Symbol	Stratum and Field Descriptions:	Field Notes, Comments:
1	-1		1		24	0		Fill, Gray	
2	-2								
3	-3								
4	-4								
5	-5		2		24	0		SAA	
6	-6							wet	
7	-7								
8	-8								
9	-9		3		12	0		SAA Shale	
10	-10							Exploration Terminated Due to Equipment Refusal on Bedrock	
11	-11								
12	-12								
13	-13								
14	-14								
15	-15								
16	-16								
17	-17								
18	-18								
19	-19								
20	-20								
<p><b>NOTES:</b>                  Polyset parking area</p>									

TEST BORING LOG


		<b>547 River Street</b> <b>Troy, New York</b> <b>12180</b>		<b>PROJECT:</b> Stillwater Boiler House Site <b>LOCATION:</b> Stillwater, Saratoga County, New York <b>CLIENT:</b> Town of Stillwater <b>PROJECT NO.:</b> 30201.14			<b>Test Boring No.:</b> <b>105</b>		
<b>Contractor:</b> Aztech Technologies <b>Drill Rig:</b> Foremost B-3500 <b>Driller:</b> Chris Denovo <b>Inspector:</b> Scott Titzel		<b>Start Date:</b> 6/7/2007 <b>Finish Date:</b> 6/7/2007 <b>El. Datum:</b> --- <b>G.S. Elevation:</b> 0.00		<b>Northing:</b> -- <b>Easting:</b> -- <b>Longitude:</b> -- <b>Latitude:</b> --		<b>Total Depth:</b> 6 ft. <b>Borehole Dia.:</b> 2 in. <b>Depth to Water:</b> 5 ft. <b>Depth to Rock:</b> 6 ft.			
Depth (Feet)	Elevation (Feet)	Casing Data	Sample No.	Sample Data	Recovery (Inches)	PID (ppm)	Group Symbol	Stratum and Field Descriptions:	Field Notes, Comments:
1	-1		1		24	0		Fill, Gray	
2	-2								
3	-3								
4	-4								
5	-5		2		24	0		SAA, wet	
6	-6								
7	-7							Exploration Terminated Due to Equipment Refusal on Bedrock	
8	-8								
9	-9								
10	-10								
11	-11								
12	-12								
13	-13								
14	-14								
15	-15								
16	-16								
17	-17								
18	-18								
19	-19								
20	-20								
<p><b>NOTES:</b>                  Polyset parking area</p>									

TEST BORING LOG


		547 River Street Troy, New York 12180		<b>PROJECT:</b> Stillwater Boiler House Site <b>LOCATION:</b> Stillwater, Saratoga County, New York <b>CLIENT:</b> Town of Stillwater <b>PROJECT NO.:</b> 30201.14			<b>Test Boring No.:</b> <span style="font-size: 1.2em; font-weight: bold;">107</span>		
		<b>Contractor:</b> Aztech Technologies <b>Drill Rig:</b> Foremost B-3500 <b>Driller:</b> Chris Denovo <b>Inspector:</b> Scott Titzel		<b>Start Date:</b> 6/7/2007 <b>Finish Date:</b> 6/7/2007 <b>El. Datum:</b> --- <b>G.S. Elevation:</b> 0.00		<b>Northing:</b> -- <b>Easting:</b> -- <b>Longitude:</b> -- <b>Latitude:</b> --		<b>Total Depth:</b> 3 ft. <b>Borehole Dia.:</b> 2 in. <b>Depth to Water:</b> N/A ft. <b>Depth to Rock:</b> N/A ft.	
Depth (Feet)	Elevation (Feet)	Casing Data	Sample No.	Sample Data	Recovery (Inches)	PID (ppm)	Group Symbol	Stratum and Field Descriptions:	Field Notes, Comments:
1	-1		1		24	0		Fill, Gray	
2	-2							Exploration Terminated Due to Equipment Refusal	
3	-3								
4	-4								
5	-5								
6	-6								
7	-7								
8	-8								
9	-9								
10	-10								
11	-11								
12	-12								
13	-13								
14	-14								
15	-15								
16	-16								
17	-17								
18	-18								
19	-19								
20	-20								
<b>NOTES:</b> Polyset parking area									




TEST BORING LOG

		547 River Street Troy, New York 12180		<b>PROJECT:</b> Stillwater Boiler House Site <b>LOCATION:</b> Stillwater, Saratoga County, New York <b>CLIENT:</b> Town of Stillwater <b>PROJECT NO.:</b> 30201.14			<b>Test Boring No.:</b> <span style="font-size: 1.5em; font-weight: bold;">108</span>		
		<b>Contractor:</b> Aztech Technologies <b>Drill Rig:</b> Foremost B-3500 <b>Driller:</b> Chris Denovo <b>Inspector:</b> Scott Titzel		<b>Start Date:</b> 6/7/2007 <b>Finish Date:</b> 6/7/2007 <b>El. Datum:</b> --- <b>G.S. Elevation:</b> 0.00		<b>Northing:</b> -- <b>Easting:</b> -- <b>Longitude:</b> -- <b>Latitude:</b> --		<b>Total Depth:</b> 2 ft. <b>Borehole Dia.:</b> 2 in. <b>Depth to Water:</b> N/A ft. <b>Depth to Rock:</b> N/A ft.	
Depth (Feet)	Elevation (Feet)	Casing Data	Sample No.	Sample Data	Recovery (Inches)	PID (ppm)	Group Symbol	Stratum and Field Descriptions:	Field Notes, Comments:
1	-1		1		24	0		Fill, Gray	
2	-2							Exploration Terminated Due to Equipment Refusal	
3	-3								
4	-4								
5	-5								
6	-6								
7	-7								
8	-8								
9	-9								
10	-10								
11	-11								
12	-12								
13	-13								
14	-14								
15	-15								
16	-16								
17	-17								
18	-18								
19	-19								
20	-20								
<b>NOTES:</b> Polyset parking area									


TEST BORING LOG

		547 River Street Troy, New York 12180		<b>PROJECT:</b> Stillwater Boiler House Site <b>LOCATION:</b> Stillwater, Saratoga County, New York <b>CLIENT:</b> Town of Stillwater <b>PROJECT NO.:</b> 30201.14			<b>Test Boring No.:</b> <span style="font-size: 1.5em; font-weight: bold;">109</span>		
		<b>Contractor:</b> Aztech Technologies <b>Drill Rig:</b> Foremost B-3500 <b>Driller:</b> Chris Denovo <b>Inspector:</b> Scott Titzel		<b>Start Date:</b> 6/7/2007 <b>Finish Date:</b> 6/7/2007 <b>El. Datum:</b> --- <b>G.S. Elevation:</b> 0.00		<b>Northing:</b> -- <b>Easting:</b> -- <b>Longitude:</b> -- <b>Latitude:</b> --		<b>Total Depth:</b> 2 ft. <b>Borehole Dia.:</b> 2 in. <b>Depth to Water:</b> N/A ft. <b>Depth to Rock:</b> N/A ft.	
Depth (Feet)	Elevation (Feet)	Casing Data	Sample No.	Sample Data	Recovery (Inches)	PID (ppm)	Group Symbol	Stratum and Field Descriptions:	Field Notes, Comments:
1	-1		1		24	0		Fill, Gray	
2	-2							Exploration Terminated Due to Equipment Refusal	
3	-3								
4	-4								
5	-5								
6	-6								
7	-7								
8	-8								
9	-9								
10	-10								
11	-11								
12	-12								
13	-13								
14	-14								
15	-15								
16	-16								
17	-17								
18	-18								
19	-19								
20	-20								
<b>NOTES:</b> Polyset parking area									


TEST BORING LOG

		547 River Street Troy, New York 12180		<b>PROJECT:</b> Stillwater Boiler House Site <b>LOCATION:</b> Stillwater, Saratoga County, New York <b>CLIENT:</b> Town of Stillwater <b>PROJECT NO.:</b> 30201.14			<b>Test Boring No.:</b> <span style="font-size: 1.5em; font-weight: bold;">110</span>		
		<b>Contractor:</b> Aztech Technologies <b>Drill Rig:</b> Foremost B-3500 <b>Driller:</b> Chris Denovo <b>Inspector:</b> Scott Titzel		<b>Start Date:</b> 6/7/2007 <b>Finish Date:</b> 6/7/2007 <b>El. Datum:</b> --- <b>G.S. Elevation:</b> 0.00		<b>Northing:</b> -- <b>Easting:</b> -- <b>Longitude:</b> -- <b>Latitude:</b> --		<b>Total Depth:</b> 7.5 ft. <b>Borehole Dia.:</b> 2 in. <b>Depth to Water:</b> 5 ft. <b>Depth to Rock:</b> 7.5 ft.	
Depth (Feet)	Elevation (Feet)	Casing Data	Sample No.	Sample Data	Recovery (Inches)	PID (ppm)	Group Symbol	Stratum and Field Descriptions:	Field Notes, Comments:
1	-1		1		24	0		Fill, Gray	
2	-2								
3	-3								
4	-4								
5	-5		2		24	0		SAA, wet	
6	-6								
7	-7								
8	-8							Shale	
9	-9							Exploration Terminated Due to Equipment Refusal on Bedrock	
10	-10								
11	-11								
12	-12								
13	-13								
14	-14								
15	-15								
16	-16								
17	-17								
18	-18								
19	-19								
20	-20								
<b>NOTES:</b> Polyset parking area									


TEST BORING LOG

		<b>547 River Street</b> <b>Troy, New York</b> <b>12180</b>		<b>PROJECT:</b> Stillwater Boiler House Site <b>LOCATION:</b> Stillwater, Saratoga County, New York <b>CLIENT:</b> Town of Stillwater <b>PROJECT NO.:</b> 30201.14			<b>Test Boring No.:</b> <b>111</b>		
<b>Contractor:</b> Aztech Technologies <b>Drill Rig:</b> Foremost B-3500 <b>Driller:</b> Chris Denovo <b>Inspector:</b> Scott Titzel		<b>Start Date:</b> 6/7/2007 <b>Finish Date:</b> 6/7/2007 <b>El. Datum:</b> --- <b>G.S. Elevation:</b> 0.00		<b>Northing:</b> -- <b>Easting:</b> -- <b>Longitude:</b> -- <b>Latitude:</b> --		<b>Total Depth:</b> 7.5 ft. <b>Borehole Dia.:</b> 2 in. <b>Depth to Water:</b> 5 ft. <b>Depth to Rock:</b> 7.5 ft.			
Depth (Feet)	Elevation (Feet)	Casing Data	Sample No.	Sample Data	Recovery (Inches)	PID (ppm)	Group Symbol	Stratum and Field Descriptions:	Field Notes, Comments:
1	-1		1		24	0		Fill, Gray	
2	-2								
3	-3								
4	-4								
5	-5		2		24	0		SAA, wet	
6	-6								
7	-7								
8	-8							Shale	
9	-9							Exploration Terminated Due to Equipment Refusal on Bedrock	
10	-10								
11	-11								
12	-12								
13	-13								
14	-14								
15	-15								
16	-16								
17	-17								
18	-18								
19	-19								
20	-20								
<p><b>NOTES:</b>                  Polyset parking area</p>									


TEST BORING LOG

		<b>547 River Street</b> <b>Troy, New York</b> <b>12180</b>		<b>PROJECT:</b> Stillwater Boiler House Site <b>LOCATION:</b> Stillwater, Saratoga County, New York <b>CLIENT:</b> Town of Stillwater <b>PROJECT NO.:</b> 30201.14			<b>Test Boring No.:</b> <b>112</b>		
<b>Contractor:</b> Aztech Technologies <b>Drill Rig:</b> Foremost B-3500 <b>Driller:</b> Chris Denovo <b>Inspector:</b> Scott Titzel		<b>Start Date:</b> 6/7/2007 <b>Finish Date:</b> 6/7/2007 <b>El. Datum:</b> --- <b>G.S. Elevation:</b> 0.00		<b>Northing:</b> -- <b>Easting:</b> -- <b>Longitude:</b> -- <b>Latitude:</b> --		<b>Total Depth:</b> 7.5 ft. <b>Borehole Dia.:</b> 2 in. <b>Depth to Water:</b> 5 ft. <b>Depth to Rock:</b> 7.5 ft.			
Depth (Feet)	Elevation (Feet)	Casing Data	Sample No.	Sample Data	Recovery (Inches)	PID (ppm)	Group Symbol	Stratum and Field Descriptions:	Field Notes, Comments:
1	-1		1		24	0		Fill, Gray	
2	-2								
3	-3								
4	-4								
5	-5		2		24	0		SAA, wet	
6	-6								
7	-7								
8	-8							Shale	
9	-9							Exploration Terminated Due to Equipment Refusal on Bedrock	
10	-10								
11	-11								
12	-12								
13	-13								
14	-14								
15	-15								
16	-16								
17	-17								
18	-18								
19	-19								
20	-20								
<p><b>NOTES:</b>                  Polyset parking area</p>									


TEST BORING LOG

		<b>547 River Street</b> <b>Troy, New York</b> <b>12180</b>		<b>PROJECT:</b> Stillwater Boiler House Site <b>LOCATION:</b> Stillwater, Saratoga County, New York <b>CLIENT:</b> Town of Stillwater <b>PROJECT NO.:</b> 30201.14			<b>Test Boring No.:</b> <b>113</b>		
<b>Contractor:</b> Aztech Technologies <b>Drill Rig:</b> Foremost B-3500 <b>Driller:</b> Chris Denovo <b>Inspector:</b> Scott Titzel		<b>Start Date:</b> 6/7/2007 <b>Finish Date:</b> 6/7/2007 <b>El. Datum:</b> --- <b>G.S. Elevation:</b> 0.00		<b>Northing:</b> -- <b>Easting:</b> -- <b>Longitude:</b> -- <b>Latitude:</b> --		<b>Total Depth:</b> 7.5 ft. <b>Borehole Dia.:</b> 2 in. <b>Depth to Water:</b> 5 ft. <b>Depth to Rock:</b> 7.5 ft.			
Depth (Feet)	Elevation (Feet)	Casing Data	Sample No.	Sample Data	Recovery (Inches)	PID (ppm)	Group Symbol	Stratum and Field Descriptions:	Field Notes, Comments:
1	-1		1		24	0		Fill, Gray	
2	-2								
3	-3								
4	-4								
5	-5		2		24	0		SAA, wet	
6	-6								
7	-7								
8	-8							Shale	
9	-9							Exploration Terminated Due to Equipment Refusal on Bedrock	
10	-10								
11	-11								
12	-12								
13	-13								
14	-14								
15	-15								
16	-16								
17	-17								
18	-18								
19	-19								
20	-20								
<p><b>NOTES:</b>                  Polyset parking area</p>									

TEST BORING LOG


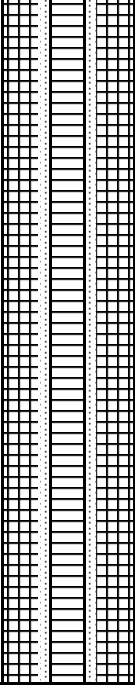
		<b>547 River Street</b> <b>Troy, New York</b> <b>12180</b>		<b>PROJECT:</b> Stillwater Boiler House Site <b>LOCATION:</b> Stillwater, Saratoga County, New York <b>CLIENT:</b> Town of Stillwater <b>PROJECT NO.:</b> 30201.14			<b>Test Boring No.:</b> <b>115</b>		
<b>Contractor:</b> Aztech Technologies <b>Drill Rig:</b> Foremost B-3500 <b>Driller:</b> Chris Denovo <b>Inspector:</b> Charles Post		<b>Start Date:</b> 7/27/2006 <b>Finish Date:</b> 7/27/2006 <b>El. Datum:</b> --- <b>G.S. Elevation:</b> 0.00		<b>Northing:</b> -- <b>Easting:</b> -- <b>Longitude:</b> -- <b>Latitude:</b> --		<b>Total Depth:</b> 10 ft. <b>Borehole Dia.:</b> 2 in. <b>Depth to Water:</b> 4.5 ft. <b>Depth to Rock:</b> 10 ft.			
Depth (Feet)	Elevation (Feet)	Casing Data	Sample No.	Sample Data	Recovery (Inches)	PID (ppm)	Group Symbol	Stratum and Field Descriptions:	Field Notes, Comments:
1	-1		1		40			blacktop and road base black SILT w/ sand and red brick fragments - damp	
2	-2							SAA	
3	-3								
4	-4		2		42			fine grained black SAND w/some silt and angular shale fragments, moist SAA - wet	
5	-5								
6	-6							SAA	
7	-7								
8	-8		3		30			black SILTY fine-grained sand w/ rock fragments	
9	-9								
10	-10							refusal	
11	-11							Boring terminated	
12	-12								
13	-13								
14	-14								
15	-15								
16	-16								
17	-17								
18	-18								
19	-19								
20	-20								
<b>NOTES:</b> Polysset parking area There is no SB114									

# TEST BORING AND WELL LOG

		<b>547 River Street</b> <b>Troy, New York</b> <b>12180</b>		<b>PROJECT:</b> Stillwater Boiler House Site <b>LOCATION:</b> Stillwater, New York <b>CLIENT:</b> Town of Stillwater <b>PROJECT NO.:</b> 30201.14		<b>Test Boring No.:</b> <span style="font-size: 1.5em;"><b>MW-7</b></span>			
<b>Contractor:</b> Aztech <b>Drill Rig:</b> Foremost <b>Driller:</b> Chris D. <b>Inspector:</b> Scott Titzel		<b>Start Date:</b> 6/23/2006 <b>Finish Date:</b> 6/27/2006 <b>El. Datum:</b> <b>G.S. Elevation:</b>		<b>Total Depth:</b> 31.5 ft. <b>Borehole Dia.:</b> 4 in. <b>Depth to Water:</b> N/A ft. <b>Depth to Rock:</b> 7 ft. <b>Depth of Well:</b> 31 ft.					
Depth (Feet)	Elevation (Feet)	Casing Data	Sample No.	Sample Data	Recovery (Inches)	PID (ppm)	Group Symbol	Stratum and Field Descriptions:	Field Notes, Well Notes, Comments:
1	-1		1		N/A			Fill	
2	-2								
3	-3								
4	-4								
5	-5		2		30			Fill	Steel outer casing installed into shale bedrock
6	-6							oily product in fill matrix	Concrete/bentonite grout to surface
7	-7							Shale	Geoprobe exploration terminated @ 7 ft.
8	-8							Roller Bit to 9 feet	Bentonite seal
9	-9		3		24				
10	-10							Core 9-31.5ft	
11	-11							Limestone	
12	-12		RUN #1						
13	-13								
14	-14								Filter sand
15	-15								
16	-16		RUN #2						
17	-17								Sch. 20 PVC well
18	-18								
19	-19								
20	-20		RUN #3						



# TEST BORING AND WELL LOG

		547 River Street Troy, New York 12180		PROJECT: Stillwater Boiler House Site LOCATION: Stillwater, New York CLIENT: Town of Stillwater PROJECT NO.: 30201.14			Test Boring No.: <b>MW-7</b> Total Depth: 31.5 ft.						
Depth (Feet)	Elevation (Feet)	Casing Data	Sample No.	Sample Data	Recovery (Inches)	PID (ppm)	Group Symbol	Stratum and Field Descriptions:	Well Diagram	Field Notes, Well Notes, Comments:			
21	-21							Exploration terminated at 31 feet					
22	-22												
23	-23		RUN 4										
24	-24												
25	-25												
26	-26												
27	-27		RUN 5										
28	-28												
29	-29												
30	-30												
31	-31												
32	-32												
33	-33												
34	-34												
35	-35												
36	-36												
37	-37												
38	-38												
39	-39												
40	-40												
41	-41												
42	-42												
43	-43												
44	-44												
45	-45												
<b>ADDITIONAL NOTES:</b>													




**APPENDIX C**  
**Subsurface Test Pit Logs**

20 Gurley Avenue  
Troy, NY 12182  
Phone: 518-235-8050  
Fax: 518-235-8051

Test Pit No.: TP-1

(Page 1 of 1)

Project Name	: Former Stillwater Boiler House	State	: New York
TCC Project No.	: 30201.14	Date Installed	: Aug. 3, 2004
Client	: Town of Stillwater	Geologist	: Scott Titzel
City/Town	: Stillwater		
County	: Saratoga		

Depth in Feet	Sample #	PID Reading (ppm)	USCS	GRAPHIC	DESCRIPTION	Water Level	Moisture	REMARKS
0			GM		SILTY CLAY, tan, silt, sand, and gravel (FILL), loose, moist, root zone			
2			GM		FILL, coal ash, bricks, misc. gravel fill, moist @ 3-ft 3-inch steel pipe enters from the N and turns W. Pipe damaged by excavator. Small amount of oil seeping from pipe.			No odor
4								Hydrocarbon odor
6								
8	1	63.4			SHALE, weathered, black oily product in soil matrix and on ground water. water entering hole at ~9 ft.			oil on water
10	Exploration Terminated at 9.75' on Shale Bedrock							
12								
14								
16								
18								
20								

20 Gurley Avenue  
Troy, NY 12182  
Phone: 518-235-8050  
Fax: 518-235-8051

Test Pit No.: TP-2

(Page 1 of 1)

Project Name	: Former Stillwater Boiler House	State	: New York
TCC Project No.	: 30201.14	Date Installed	: Aug. 3, 2004
Client	: Town of Stillwater	Geologist	: Scott Titzel
City/Town	: Stillwater		
County	: Saratoga		

Depth in Feet	Sample #	PID Reading (ppm)	USCS	GRAPHIC	DESCRIPTION	Water Level	Moisture	REMARKS
0			GM		brown, silt, sand, and gravel (FILL), loose, moist, root zone			south test pit wall is stone blocks 15" by 20"
2					FILL, coal ash, bricks, misc. gravel fill, moist			
4			GM					
6								
8								
10	1	97.6			Shale, weathered, black oily product in soil matrix and on ground water.	▼		oil on water
12	Exploration Terminated at 10' on Shale Bedrock							
14								
16								
18								
20								

07-19-2006 S:\30200-30299\30201\_14\DOCS\Test Borings & GW Investigation\Test Pit Logs\Stillwater\BH\_TP-2.bor

20 Gurley Avenue  
Troy, NY 12182  
Phone: 518-235-8050  
Fax: 518-235-8051

Project Name	: Stillwater Boiler House	State	: New York
TCC Project No.	: 30201.14	Date Installed	: August 3, 2004
Client	: Town of Stillwater	Geologist	: Scott Titzel
City/Town	: Stillwater		
County	: Saratoga		

Depth in Feet	Sample #	PID Reading (ppm)	USCS	GRAPHIC	DESCRIPTION	Water Level	Moisture	REMARKS
0			SP		Brown sandy top soil, loose, moist			
2					FILL, coal ash, bricks, misc. gravel fill, moist, loose			top of concrete pillar in NE corner of pit
4			GM					top of block foundation north end of pit
8	1	100			>layer of brick >water entering test pit	▼		
9	Exploration terminated at 9 feet on Bedrock							
10								
12								
14								
16								
18								
20								

20 Gurley Avenue  
Troy, NY 12182  
Phone: 518-235-8050  
Fax: 518-235-8051

Test Pit No.: TP-4

(Page 1 of 1)

Project Name	: Former Stillwater Boiler House	State	: New York
TCC Project No.	: 30201.14	Date Installed	: Aug. 3, 2004
Client	: Town of Stillwater	Geologist	: Scott Titzel
City/Town	: Stillwater		
County	: Saratoga		

Depth in Feet	Sample #	PID Reading (ppm)	USCS	GRAPHIC	DESCRIPTION	Water Level	Moisture	REMARKS
0					FILL, dark brown, fine to medium grained, silt and sand, coal ash, lots of brick fragments, gray clayey silt.			
2			GM					
4					CLAYEY SILT, rust-colored mottling, soft, moist			
6	1	93.7	SM					
8	Exploration terminated at 7 feet on bedrock. No water entering hole							
10								
12								
14								
16								
18								
20								

THE  
**Chazen**  
COMPANIES

20 Gurley Avenue  
Troy, NY 12182  
Phone: 518-235-8050  
Fax: 518-235-8051

Test Pit No.: TP-5

(Page 1 of 1)

Project Name	: Former Stillwater Boiler House	State	: New York
TCC Project No.	: 30201.14	Date Installed	: Aug. 3, 2004
Client	: Town of Stillwater	Geologist	: Scott Titzel
City/Town	: Stillwater		
County	: Saratoga		

Depth in Feet	Sample #	PID Reading (ppm)	USCS	GRAPHIC	DESCRIPTION	Water Level	Moisture	REMARKS
0					FILL, dark brown, fine to medium grained, silt, sand, gravel, coal ash, lots of brick fragments. >Distinct layer of coal ash			
2								
4			GM					
6	1	107						top of stone block footing that crosses the center of the test pit
7					>Water entering test pit. Slight sheen on water	▼		12-inch diameter pipe trending E-W south of footing.
8	Exploration terminated at 7 feet on bedrock.							
10								
12								
14								
16								
18								
20								

07-19-2006 30200-30299\30201\_14\DOCs\Test Borings & GW Investigation\Test Pit Logst\StillwaterBH\_TP-5.bor




THE  
**Chazen**  
COMPANIES

20 Gurley Avenue  
Troy, NY 12182  
Phone: 518-235-8050  
Fax: 518-235-8051

Test Pit No.: TP-6

(Page 1 of 1)

Project Name	: Former Stillwater Boiler House	State	: New York
TCC Project No.	: 30201.14	Date Installed	: Aug. 3, 2004
Client	: Town of Stillwater	Geologist	: Scott Titzel
City/Town	: Stillwater		
County	: Saratoga		

Depth in Feet	Sample #	PID Reading (ppm)	USCS	GRAPHIC	DESCRIPTION	Water Level	Moisture	REMARKS
0			GM		GRAVEL, Poorly Graded, brown, loose			
2			GM		Coal ash, brick within a brown/gray silty clay. FILL			
4								
6	1	108	ML		Gray SILTY CLAY, very moist to wet			
6					water entering test pit	▼		
8	Exploration terminated at 7.5 feet on bedrock.							
10								
12								
14								
16								
18								
20								





THE  
**Chazen**  
COMPANIES

20 Gurley Avenue  
Troy, NY 12182  
Phone: 518-235-8050  
Fax: 518-235-8051

Test Pit No.: TP-7

(Page 1 of 1)

Project Name	: Former Stillwater Boiler House	State	: New York
TCC Project No.	: 30201.14	Date Installed	: Aug. 3, 2004
Client	: Town of Stillwater	Geologist	: Scott Titzel
City/Town	: Stillwater		
County	: Saratoga		

Depth in Feet	Sample #	PID Reading (ppm)	USCS	GRAPHIC	DESCRIPTION	Water Level	Moisture	REMARKS
0			GM		GRAVEL, Poorly Graded, brown, loose			
2			GM		Coal ash, gravel FILL			
3	Exploration terminated at 3 feet on pipe.							
4								
6								
8								
10								
12								
14								
16								
18								
20								

THE  
**Chazen**  
COMPANIES

20 Gurley Avenue  
Troy, NY 12182  
Phone: 518-235-8050  
Fax: 518-235-8051

Test Pit No.: TP-8

(Page 1 of 1)

Project Name	: Former Stillwater Boiler House	State	: New York
TCC Project No.	: 30201.14	Date Installed	: Aug. 3, 2004
Client	: Town of Stillwater	Geologist	: Scott Titzel
City/Town	: Stillwater		
County	: Saratoga		

Depth in Feet	Sample #	PID Reading (ppm)	USCS	GRAPHIC	DESCRIPTION	Water Level	Moisture	REMARKS
0			GM		GRAVEL, Poorly Graded, brown, loose			West wall is concrete to 5 feet below grade.  A piece of wood transects test pit E-W on North wall
2			GP		crushed rock FILL			
4					Brick FILL and clayey silt			
6			GM					
8	1	89.9			Weathered SHALE, water entering test pit, sheen and possible product on water. Exploration terminated at 8.5 feet on bedrock.	▼		
10								
12								
14								
16								
18								
20								

THE  
**Chazen**  
COMPANIES

20 Gurley Avenue  
Troy, NY 12182  
Phone: 518-235-8050  
Fax: 518-235-8051

Test Pit No.: TP-9

(Page 1 of 1)

Project Name	: Former Stillwater Boiler House	State	: New York
TCC Project No.	: 30201.14	Date Installed	: Aug. 3, 2004
Client	: Town of Stillwater	Geologist	: Scott Titzel
City/Town	: Stillwater		
County	: Saratoga		

Depth in Feet	Sample #	PID Reading (ppm)	USCS	GRAPHIC	DESCRIPTION	Water Level	Moisture	REMARKS
0					gravel, coal ash, silt and sand FILL, Poorly Graded, brown, loose moist			
2								1.25" steel pipe 3" steel pipe
4			GM					steel pipe
6								4" tile pipe (2 side by side) running N-S
8	1	21.2			Weathered SHALE, water entering test pit, sheen and possible product on water.	▼		
Exploration terminated at 8.5 feet on bedrock.								
10								
12								
14								
16								
18								
20								

20 Gurley Avenue  
Troy, NY 12182  
Phone: 518-235-8050  
Fax: 518-235-8051

Test Pit No.: TP-10

(Page 1 of 1)

Project Name	: Former Stillwater Boiler House	State	: New York
TCC Project No.	: 30201.14	Date Installed	: Aug. 3, 2004
Client	: Town of Stillwater	Geologist	: Scott Titzel
City/Town	: Stillwater		
County	: Saratoga		

Depth in Feet	Sample #	PID Reading (ppm)	USCS	GRAPHIC	DESCRIPTION	Water Level	Moisture	REMARKS
0			GM		Brown, silt, sand, and gravel FILL			Manhole encountered at NE corner of property.
2		GP	Dark brown/gray coal ash FILL					
4		GM	Brown clayey silt with brick, coal ash, wood, FILL					
6								
8								
10	1	6.2				▼		Oily product on water and soil
10	Exploration terminated at 10 feet							
12								
14								
16								
18								
20								


07-19-2006 S:\30200-30299\30201\_14\DOCS\Test Pit Logs\StillwaterBH\_TP-10.bor

20 Gurley Avenue  
Troy, NY 12182  
Phone: 518-235-8050  
Fax: 518-235-8051

Test Pit No.: TP-11

(Page 1 of 1)

Project Name	: Former Stillwater Boiler House	State	: New York
TCC Project No.	: 30201.14	Date Installed	: Aug. 4, 2004
Client	: Town of Stillwater	Geologist	: Scott Titzel
City/Town	: Stillwater		
County	: Saratoga		

Depth in Feet	Sample #	PID Reading (ppm)	USCS	GRAPHIC	DESCRIPTION	Water Level	Moisture	REMARKS
0			GM		Brown, silt, sand, and gravel FILL			
2			GP		Dark brown/gray coal ash FILL			
4					Brown clayey silt with brick, FILL			8" cast iron pipe running N-S
6	1	0.0	GM		>water entering test pit	▼		8" cast iron pipe running N-S
8	Exploration terminated at 8 feet due to hole collapse							
10								
12								
14								
16								
18								
20								

THE  
**Chazen**  
COMPANIES

20 Gurley Avenue  
Troy, NY 12182  
Phone: 518-235-8050  
Fax: 518-235-8051

Test Pit No.: TP-12

(Page 1 of 1)

Project Name	: Former Stillwater Boiler House	State	: New York
TCG Project No.	: 30201.14	Date Installed	: Aug. 4, 2004
Client	: Town of Stillwater	Geologist	: Scott Titzel
City/Town	: Stillwater		
County	: Saratoga		

Depth in Feet	Sample #	PID Reading (ppm)	USCS	GRAPHIC	DESCRIPTION	Water Level	Moisture	REMARKS
0			GP		Brown, silt, sand, and gravel FILL			
2			GP		Dark brown/gray coal ash FILL			
4					Brown clayey silt coal ash and brick, FILL			concrete footing from 3.5' to rock
6			GM					
8	1	97.6			>water entering test pit	▼		Oily product on water and shale
10	Exploration terminated at 9 feet on bedrock							
12								
14								
16								
18								
20								

THE  
**Chazen**  
COMPANIES

20 Gurley Avenue  
Troy, NY 12182  
Phone: 518-235-8050  
Fax: 518-235-8051

Test Pit No.: TP-13

(Page 1 of 1)

Project Name	: Former Stillwater Boiler House	State	: New York
TCC Project No.	: 30201.14	Date Installed	: Aug. 4, 2004
Client	: Town of Stillwater	Geologist	: Scott Titzel
City/Town	: Stillwater		
County	: Saratoga		

Depth in Feet	Sample #	PID Reading (ppm)	USCS	GRAPHIC	DESCRIPTION	Water Level	Moisture	REMARKS
0					Brown, silt, sand, and gravel FILL			Large tree stump removed at test pit location
2			GP					
4					Brown silt SAND, moist loose			
6			SP					
8								
10	1	106			>water entering test pit, appears oily	▼		
12	Exploration terminated at 11 feet							
14								
16								
18								
20								

07-19-2006 S:\30200-30299\30201\_14\DOCS\Test Borings & GW Investigation\Test Pit Logs\StillwaterBH\_TP-13.bor

THE  
**Chazen**  
COMPANIES

20 Gurley Avenue  
Troy, NY 12182  
Phone: 518-235-8050  
Fax: 518-235-8051

Test Pit No.: TP-14

(Page 1 of 1)

Project Name	: Former Stillwater Boiler House	State	: New York
TCC Project No.	: 30201.14	Date Installed	: Aug. 4, 2004
Client	: Town of Stillwater	Geologist	: Scott Titzel
City/Town	: Stillwater		
County	: Saratoga		

Depth in Feet	Sample #	PID Reading (ppm)	USCS	GRAPHIC	DESCRIPTION	Water Level	Moisture	REMARKS
0					Miscellaneous FILL in thin layers including brick, rock, and ash			
2								
4			GP					
6								
7.5	1	0						
8					>water slowly entering hole. No apparent contamination.	▼		
9					Exploration terminated at 9 feet on bedrock			
10								
12								
14								
16								
18								
20								



THE  
**Chazen**  
COMPANIES

20 Gurley Avenue  
Troy, NY 12182  
Phone: 518-235-8050  
Fax: 518-235-8051

Test Pit No.: TP-15

(Page 1 of 1)

Project Name	: Former Stillwater Boiler House	State	: New York
TCC Project No.	: 30201.14	Date Installed	: Aug. 4, 2004
Client	: Town of Stillwater	Geologist	: Scott Titzel
City/Town	: Stillwater		
County	: Saratoga		

Depth in Feet	Sample #	PID Reading (ppm)	USCS	GRAPHIC	DESCRIPTION	Water Level	Moisture	REMARKS
0					Asphalt			
			GP		Brown, silt, sand, gravel, FILL, loose, moist			
2			GP		coal ash FILL			
4					silty clay with brick and shale FILL			6" tile pipe trending N-S
6			GM					
8	1	13.0				▼		no obvious contamination
Exploration terminated at 9.5 feet on bedrock								
10								
12								
14								
16								
18								
20								

20 Gurley Avenue  
Troy, NY 12182  
Phone: 518-235-8050  
Fax: 518-235-8051

Test Pit No.: TP-16

(Page 1 of 1)

Project Name	: Former Stillwater Boiler House	State	: New York
TCC Project No.	: 30201.14	Date Installed	: Aug. 4, 2004
Client	: Town of Stillwater	Geologist	: Scott Titzel
City/Town	: Stillwater		
County	: Saratoga		




Depth in Feet	Sample #	PID Reading (ppm)	USCS	GRAPHIC	DESCRIPTION	Water Level	Moisture	REMARKS
0			GM		Brown silty clay, sand and gravel, moist FILL			
2			GP		same as above with crushed rock fragments, coal ash, brick, and cobbles. FILL. Some very large (6-20" diameter) boulders			
6	1	0.0	GM		Silt, sand gravel, TILL, very stiff. Water infiltrating very slowly on top of bedrock.			exposed berock appears to be striking N-S and dipping to the east 80-90 degrees.
Exploration terminated at 7 feet on bedrock								
8								
10								
12								
14								
16								
18								
20								

20 Gurley Avenue  
Troy, NY 12182  
Phone: 518-235-8050  
Fax: 518-235-8051

Test Pit No.: TP-17

(Page 1 of 1)

Project Name	: Former Stillwater Boiler House	State	: New York
TCC Project No.	: 30201.14	Date Installed	: Aug. 6, 2004
Client	: Town of Stillwater	Geologist	: Scott Titzel
City/Town	: Stillwater		
County	: Saratoga		

Depth in Feet	Sample #	PID Reading (ppm)	USCS	GRAPHIC	DESCRIPTION	Water Level	Moisture	REMARKS
0			GM		FILL, coal ash, clayey silt, gravel, and brick			
			GP		coal ash FILL			
2					FILL, coal ash, clayey silt, gravel, and brick			
4			GM					Encountered stepped footings of boiler house at the SW corner of building.
6					>water infiltrating test pit	▼		east wall of test pit was entirely red brick.
8	1	0.0						
Exploration terminated at 8.5 feet on bedrock								
10								
12								
14								
16								
18								
20								

THE  
**Chazen**  
COMPANIES

20 Gurley Avenue  
Troy, NY 12182  
Phone: 518-235-8050  
Fax: 518-235-8051

Test Pit No.: TP-18

(Page 1 of 1)

Project Name	: Former Stillwater Boiler House	State	: New York
TCC Project No.	: 30201.14	Date Installed	: Aug. 6, 2004
Client	: Town of Stillwater	Geologist	: Scott Titzel
City/Town	: Stillwater		
County	: Saratoga		

Depth in Feet	Sample #	PID Reading (ppm)	USCS	GRAPHIC	DESCRIPTION	Water Level	Moisture	REMARKS
0			GM		FILL, dark brown, sandy gravel, silt, coal ash			test pit located between tank cradles
			SW		white, lime-like deposit			
					Red brick and sandy gravel FILL			
2			GM					
					Brown, coal ash, silty clay			
4								
			GM		wet oily (?) brown, gray mottled clay >water infiltrating test pit	▼		
6								
8	1	9.5						
Exploration terminated at 9 feet on bedrock								
10								
12								
14								
16								
18								
20								

THE  
**Chazen**  
COMPANIES

20 Gurley Avenue  
Troy, NY 12182  
Phone: 518-235-8050  
Fax: 518-235-8051

Test Pit No.: TP-19

(Page 1 of 1)

Project Name	: Former Stillwater Boiler House	State	: New York
TCC Project No.	: 30201.14	Date Installed	: Aug. 6, 2004
Client	: Town of Stillwater	Geologist	: Scott Titzel
City/Town	: Stillwater		
County	: Saratoga		

Depth in Feet	Sample #	PID Reading (ppm)	USCS	GRAPHIC	DESCRIPTION	Water Level	Moisture	REMARKS
0					FILL, mix of large shale fragments and silty clay, as well as light brown still gray till			test pit located east of tank cradles
2								
4			GM					
6								
8	1	6.1			>small amount of oily product in soil matrix			
10	Exploration terminated at 9 feet on bedrock							
12								
14								
16								
18								
20								

THE  
**Chazen**  
COMPANIES

20 Gurley Avenue  
Troy, NY 12182  
Phone: 518-235-8050  
Fax: 518-235-8051

Test Pit No.: TP-20

(Page 1 of 1)

Project Name	: Former Stillwater Boiler House	State	: New York
TCC Project No.	: 30201.14	Date Installed	: Aug. 6, 2004
Client	: Town of Stillwater	Geologist	: Scott Titzel
City/Town	: Stillwater		
County	: Saratoga		

Depth in Feet	Sample #	PID Reading (ppm)	USCS	GRAPHIC	DESCRIPTION	Water Level	Moisture	REMARKS
0			GM		FILL, brown silty top soil			encountered a 3" copper pipe trending N-S that appears to come off the side of the building and leads to a sewer
2		GP	FILL, coal ash					
4		GP	Gray to brown silt and sand FILL, a couple of bricks					
6	1	4.6						
Exploration terminated at 7 feet on bedrock								
8								
10								
12								
14								
16								
18								
20								

07-19-2006 00200-30299\30201\_14\DOCSTest Borings & GW Investigation\Test Pit Logs\StillwaterBH\_TP-20.bor

THE  
**Chazen**  
COMPANIES

20 Gurley Avenue  
Troy, NY 12182  
Phone: 518-235-8050  
Fax: 518-235-8051

Test Pit No.: TP-21

(Page 1 of 1)

Project Name	: Former Stillwater Boiler House	State	: New York
TCC Project No.	: 30201.14	Date Installed	: Aug. 6, 2004
Client	: Town of Stillwater	Geologist	: Scott Titzel
City/Town	: Stillwater		
County	: Saratoga		

Depth in Feet	Sample #	PID Reading (ppm)	USCS	GRAPHIC	DESCRIPTION	Water Level	Moisture	REMARKS
0					FILL, brown and gray silty clay with brick and coal ash.			
2			GP					
4	1	0.0			concrete footing encountered at 4'			
6	Exploration terminated at 5 feet on concrete footing							
8								
10								
12								
14								
16								
18								
20								

THE  
**Chazen**  
COMPANIES

20 Gurley Avenue  
Troy, NY 12182  
Phone: 518-235-8050  
Fax: 518-235-8051

Test Pit No.: TP-22

(Page 1 of 1)

Project Name	: Former Stillwater Boiler House	State	: New York
TCC Project No.	: 30201.14	Date Installed	: Aug. 6, 2004
Client	: Town of Stillwater	Geologist	: Scott Titzel
City/Town	: Stillwater		
County	: Saratoga		

Depth in Feet	Sample #	PID Reading (ppm)	USCS	GRAPHIC	DESCRIPTION	Water Level	Moisture	REMARKS
0					Coal ash FILL			
2			GP					
4					Brown, gray mottled clay with gravel till, looks repiled, not in natural state (FILL).			
6			GM					
8	1	0.0						
Exploration terminated at 8 feet on shale								
10								
12								
14								
16								
18								
20								



THE  
**Chazen**  
COMPANIES

20 Gurley Avenue  
Troy, NY 12182  
Phone: 518-235-8050  
Fax: 518-235-8051

Test Pit No.: TP-23

(Page 1 of 1)

Project Name	: Former Stillwater Boiler House	State	: New York
TCC Project No.	: 30201.14	Date Installed	: Aug. 6, 2004
Client	: Town of Stillwater	Geologist	: Scott Titzel
City/Town	: Stillwater		
County	: Saratoga		

Depth in Feet	Sample #	PID Reading (ppm)	USCS	GRAPHIC	DESCRIPTION	Water Level	Moisture	REMARKS
0			SP		Brown silty sand top soil			
2					FILL, brown, gray mottled silty clay with coal ash and brick. many large >12" diameter boulders accumulated here			encountered a 12" diameter riveted, sheetmetal pipe. Possible waste pile.
4			GM					
8	1	1.6						
Exploration terminated at 8 feet on shale								
10								
12								
14								
16								
18								
20								

THE  
**Chazen**  
COMPANIES

20 Gurley Avenue  
Troy, NY 12182  
Phone: 518-235-8050  
Fax: 518-235-8051

Test Pit No.: TP-24

(Page 1 of 1)

Project Name	: Former Stillwater Boiler House	State	: New York
TCC Project No.	: 30201.14	Date Installed	: Aug. 6, 2004
Client	: Town of Stillwater	Geologist	: Scott Titzel
City/Town	: Stillwater		
County	: Saratoga		

Depth in Feet	Sample #	PID Reading (ppm)	USCS	GRAPHIC	DESCRIPTION	Water Level	Moisture	REMARKS
0			SP		Brown silty sand top soil			
			GP		FILL, coal ash			
2			GM		Gray silty clay with brick and shale FILL, moist			
4								
6	1	1.3						
6	Exploration terminated at 6 feet on shale							
8								
10								
12								
14								
16								
18								
20								

THE  
**Chazen**  
COMPANIES

20 Gurley Avenue  
Troy, NY 12182  
Phone: 518-235-8050  
Fax: 518-235-8051

Test Pit No.: TP-25

(Page 1 of 1)

Project Name	: Former Stillwater Boiler House	State	: New York
TCC Project No.	: 30201.14	Date Installed	: Aug. 6, 2004
Client	: Town of Stillwater	Geologist	: Scott Titzel
City/Town	: Stillwater		
County	: Saratoga		

Depth in Feet	Sample #	PID Reading (ppm)	USCS	GRAPHIC	DESCRIPTION	Water Level	Moisture	REMARKS
0					FILL, coal ash, silty clay, shale, brick, loose			
2			GM					
4	1	1.6						
6	Exploration terminated at 5 feet on RR footing							
8								
10								
12								
14								
16								
18								
20								

THE  
**Chazen**  
COMPANIES

20 Gurley Avenue  
Troy, NY 12182  
Phone: 518-235-8050  
Fax: 518-235-8051

Test Pit No.: TP-26

(Page 1 of 1)

Project Name	: Former Stillwater Boiler House	State	: New York
TCC Project No.	: 30201.14	Date Installed	: Aug. 6, 2004
Client	: Town of Stillwater	Geologist	: Scott Titzel
City/Town	: Stillwater		
County	: Saratoga		

Depth in Feet	Sample #	PID Reading (ppm)	USCS	GRAPHIC	DESCRIPTION	Water Level	Moisture	REMARKS
0			GP		FILL coal ash			
2			GM		silty clay with brick FILL			
4	1	0.0	GP		FILL, brown sand and gravel			
6	Exploration terminated at 5.5 feet on railroad footing							
8								
10								
12								
14								
16								
18								
20								

APPENDIX D

Lead-Based Paint Building Materials Survey and Asbestos Soil  
Evaluation Report



**Alpine  
Environmental  
Services, Inc.**

**LEAD-BASED PAINT  
INSPECTION  
AND  
ASBESTOS SOIL SAMPLING  
REPORT**

OF

**BOILER HOUSE  
ROUTE 4&32  
STILLWATER, NEW YORK**

FOR

**HAZEN COMPANIES  
20 GURLEY AVENUE  
TROY, NEW YORK 12182**

PERFORMED BY

**ALPINE ENVIRONMENTAL SERVICES, INC.  
1146 CENTRAL AVENUE  
ALBANY, NEW YORK 12205**

JULY 2004



**Alpine  
Environmental  
Services, Inc.**

ALP-201

**Lead-Based Paint Inspection Report**

Project Address: <b>Boiler House</b> Route 4&32 Stillwater, New York	<b>Alpine Project #:</b> 04-2866-AC <b>Date of Testing:</b> July 28, 2004
Client Address: <b>Chazen Companies</b> 20 Gurley Avenue Troy, New York 12182	Inspection Firm Address: <b>Alpine Environmental Services, Inc.</b> 1146 Central Avenue Albany, New York 12205
<b>Inspector:</b> Paul Van Zandt EPA Inspector/Risk Assessor NY-03-032004-376 NY-03-032004-377	<b>Instrument:</b> Niton XL-309 <b>Data Interpretation:</b> USEPA PCS <b>Source:</b> Cadmium 109 <b>Age:</b> 347 Days

**Description:**

Chazen Companies hired Alpine Environmental Services to conduct an X-ray florescence (XRF) lead-based paint inspection of the Boiler House located on Route 4 and 32 in Stillwater, New York. The boiler house has been abandoned for a period of time and is in poor condition. The inspection was confined to the first floor because of the building condition.

**Conclusion:**

OSHA considers any amount of lead in paint to be lead-based paint. Alpine Environmental Services, Inc., has concluded through XRF analysis that **lead was found** at or above  $0.3\text{mg}/\text{cm}^2$  (XRF spectrum analyzer detection limit) on the following components:

Window frames, columns, brick walls, wood doors, metal doors, stair stringer, railings, boiler (green, silver), exterior stair railings and beams, exterior ductwork, exterior columns, exterior doors and stair stringers

Please refer to XRF Data section of the report for all testing locations.

If Alpine Environmental Services, Inc. can be of further assistance, please contact our office at (518) 453-0146.

Sincerely,

ALPINE ENVIRONMENTAL SERVICES, INC.

Paul Van Zandt  
USEPA Lead Inspector/Risk Assessor  
NYS Asbestos Inspector

No	Date	Time	Fir	Room	Rm#	Sd	Structure	Str#	Feature	Cond	Substr	PbL	Pbl.Prec	PbKLo	PbKHi	Dur	Dpth	Neg	Inc	Pos
1	7/28/04	10:10:56		Calibrate	1					Solid	Metal	0.99	0.09	-1.97	-6.14	21	1			Pos
2	7/28/04	10:11:50		Calibrate	1					Solid	Metal	0.64	0.13	2.52	-15.7	22	1.9			Pos
3	7/28/04	10:16:03	1	No. Room		A	Window		Frame	Peeling	Metal	0.51	0.07	-2.25	-6.49	20	1.2			Pos
4	7/28/04	10:17:22	1	No. Room		B	Column			Peeling	Metal	0.04	0.04	-2.56	-6.41	20	1.5	Neg		Pos
5	7/28/04	10:18:38	1	No. Room		B	Column			Peeling	Metal	1.89	0.15	-1.15	-5.3	20	1.1			Pos
6	7/28/04	10:19:48	1	No. Room		B	Wall			Peeling	Brick	0.83	0.15	1.96	-17.9	21	2.4			Pos
7	7/28/04	10:21:10	1	No. Room		C	Door			Peeling	Wood	1.34	0.14	0.32	-8.11	21	1.5			Pos
8	7/28/04	10:24:00	1	NE Room		A	Window		Frame	Peeling	Metal	1.59	0.17	-0.39	-9.28	20	1.6			Pos
9	7/28/04	10:25:07	1	NE Room		C	Wall			Peeling	Brick	0.36	0.19	-0.58	-6.02	24	5.2		Inc	Pos
10	7/28/04	10:27:28	1	Cnr Room		B	Door			Peeling	Metal	1.53	0.1	-0.12	-10.7	20	1			Pos
11	7/28/04	10:29:16	1	So. Room		D	Stair		Stringer	Peeling	Metal	5.09	1	-2.07	-11.8	8	1.3			Pos
12	7/28/04	10:30:35	1	So. Room		D	Column			Peeling	Metal	0.02	0.04	-0.37	-8.79	21	1.5	Neg		Pos
13	7/28/04	10:31:25	1	So. Room		D	Wall			Peeling	Brick	2.08	0.16	-0.52	-10.8	20	1.1			Pos
14	7/28/04	10:32:42	1	So. Room		C	Railing			Peeling	Metal	2.08	0.16	-0.52	-10.8	20	1.1			Pos
15	7/28/04	10:34:16	1	So. Room		C	Wall			Solid	C Blo	0.14	0.25	-2.11	-6.16	22	6.5		Inc	Pos
16	7/28/04	10:35:48	1	So. Room			Boiler	1	Green	Peeling	Metal	0.53	0.07	-1.71	-5.59	21	1.2			Pos
17	7/28/04	10:37:28	1	So. Room			Boiler	1	Silver	Peeling	Metal	1.1	0.1	0.88	-10.2	21	1			Pos
18	7/28/04	10:39:37	1	So. Room		A	Door			Peeling	Metal	0	0.01	-1.48	-5.44	22	1	Neg		Pos
19	7/28/04	10:40:58	1	So. Room		A	Dbl Door			Peeling	Metal	5.09	1	1.73	-26.3	8	4.4			Pos
20	7/28/04	10:41:46	1	So. Room		A	Red Brick			Peeling	Brick	0.02	0.14	-2.18	-6.39	21	2.5	Neg		Pos
21	7/28/04	10:43:18	1	So. Room		A	Stair		Stringer	Peeling	Metal	0.52	0.06	-1.56	-10.5	21	1			Pos
22	7/28/04	10:49:21	1	Exterior		C	Stair	Ctr	Railing	Peeling	Metal	3.36	0.44	-0.66	-14.4	17	2.8			Pos
23	7/28/04	10:51:01	1	Exterior		C	Stair	Ctr	Beam	Peeling	Metal	5.09	1	4.31	-34.7	7	6.2			Pos
24	7/28/04	10:52:22	1	Exterior		B	Ductwork			Peeling	Metal	0.44	0.08	-2.11	-5.89	21	1.7			Pos
25	7/28/04	10:53:43	1	Exterior		B	Column			Peeling	Metal	0.31	0.06	0.08	-9.17	21	1.3		Inc	Pos
26	7/28/04	10:54:56	1	Exterior		B	Stack			Peeling	Concr	0	0	-2.05	-6.82	22	2.3	Neg		Pos
27	7/28/04	10:57:00	1	Exterior		A	Railing			Peeling	Metal	0.15	0.05	-2.7	-6.33	21	1.6	Neg		Pos
28	7/28/04	10:58:07	1	Exterior		A	Door			Peeling	Metal	5.09	1	0.34	-23.6	8	5.3			Pos
29	7/28/04	10:59:00	1	Exterior		A	Stair		Stringer	Peeling	Metal	5.09	1	-0.25	-21.8	7	5.8			Pos
30	7/28/04	11:04:06		Calibrate	2					Solid	Metal	1.02	0.09	-1.78	-5.46	22	1			Pos
31	7/28/04	11:05:00		Calibrate	2					Solid	Metal	0.94	0.15	-1.81	-5.54	21	2.2			Pos





**Alpine  
Environmental  
Services, Inc.**

August 2, 2004

Tamera Girard  
Chazen Companies  
20 Gurley Avenue  
Troy, New York 12182

RE: Soil Samples From Stillwater Boiler House

Tamera:

Alpine Environmental Services, Inc. performed soil sampling around the boiler house located on Route 4&32 in Stillwater, New York on July 28, 2004. The soil samples were analyzed for asbestos content.

Soil samples were taken around the exterior of the boiler house to determine the extent of asbestos contamination from deteriorated building materials. Ten samples were taken and analyzed for asbestos content. The U.S. Environmental Protection Agency defines asbestos containing material as any material having greater than 1% asbestos by weight.

Alpine Environmental Services, Inc. has determined through analysis that no asbestos was detected in any of the soil samples.

If Alpine Environmental Services, Inc. can be of further assistance, please contact our office at (518) 453-0146.

Sincerely,  
ALPINE ENVIRONMENTAL SERVICES, INC.

Paul Van Zandt  
USEPA Lead Inspector/Risk Assessor  
NYS Asbestos Inspector

**EMSL Analytical, Inc.**

207 West 38th Street, New York, NY 10018

Phone: (212) 260-0051 Fax: (212) 260-0068 Email: manhattan@emsl.com

**EMSL**

Alt: Alpha Environmental Services  
 1145 Central Ave  
 Albany, NY 12205  
 Fax: (518) 468-0175 Phone: (518) 468-0146  
 Project: 04-2866-AC/ BOILER HOUSE/ STILL, NY

Customer ID: ALR150  
 Customer PO:  
 Received: 07/29/04 8:55 AM  
 EMSL Order: 030413573  
 EMSL Proj:  
 Analysis Date: 7/30/2004

**Qualitative asbestos analysis of soils using the EPA 600/R-93/116 method**

Sample	Location	Appearance	Treatment	Result	Notes
001 030413573-0001	EAST SIDE SOUTHWEST OF SR-13			None Detected	
002 030413573-0002	EAST SIDE SOUTHEAST OF SR-12			None Detected	
003 030413573-0003	SOUTH SIDE NORTH OF SR-28			None Detected	
004 030413573-0004	SOUTHWEST CORNER			None Detected	
005 030413573-0005	WEST SIDE SOUTH END BETWEEN			None Detected	
006 030413573-0006	WEST SIDE SOUTH END BETWEEN			None Detected	
007 030413573-0007	WEST SIDE CENTER ADJACENT			None Detected	
008 030413573-0008	NORTHWEST CORNER			None Detected	
009 030413573-0009	NORTHEAST CORNER OF PROPERTY			None Detected	
010 030413573-0010	SOUTHEAST CORNER			None Detected	

Analyst(s)

Williams John (10)

 Jose Ariaga  
 or other approved signatory

EMSL recommends that soil samples reported as "ND" be tested by the EPA Screening Method Qualifier. The above report relates only to the items listed. This report may not be reproduced, except in full, without written approval by EMSL Analytical, Inc. The above test result not be used by the client to claim product endorsement by NYSAP nor any agency of the United States Government.

ACCREDITATIONS: NYSAP #101040-01 and NY STATE EIALP #11810

CHAIN OF CUSTODY


0304/3573

Client: Alpine Environmental Services, Inc. Project: Boiler House  
1146 Central Avenue Stillwater, NY  
Albany, NY 12205 Project Number: 04-2866-AC  
 Contact: Paul Van Zandt Sampled By: P. Van Zandt  
 Phone/Fax: (518) 453-0146 / (518) 453-0175 Date Collected: 7/28/04  
 Turnaround Time: 48-Hr P.O. Number: \_\_\_\_\_

Log No.	Sample No.	Sample Location	Sample Material	Analysis Performed	Notes
	001	East Side Southwest of SB-13	Soil	PLM	
	002	East Side Southeast of SB-12	Soil	PLM	
	003	South Side North of SB-28	Soil	PLM	
	004	Southwest Corner	Soil	PLM	
	005	West Side South End Between Piers 1&2	Soil	PLM	
	006	West Side South End Between Piers 2&3	Soil	PLM	
	007	West Side Center Adjacent Access Hole in Wall	Soil	PLM	
	008	Northwest Corner	Soil	PLM	
	009	Northeast Corner of Property	Soil	PLM	
	010	Southeast Corner	Soil	PLM	
		SAMPLES ACCEPTED FOR ANALYSIS BY EMSL			04 JUL 29 AM 8:55 RECEIVED JUL 29 2004

Disposition of Samples: Accept \_\_\_\_\_ Reject \_\_\_\_\_ Explain \_\_\_\_\_

Comments:

Relinquished By: 	Received By: <b>Allen</b>	Date: <b>7/29/04</b>	Time:
--	------------------------------	-------------------------	-------

**Fedex**

Verbal given @ 1:15 pm