

---

**PHASE I  
ENVIRONMENTAL SITE ASSESSMENT**

**808-822 East 139<sup>th</sup> Street  
Bronx New York, 10454  
Block 2590, Lot 36  
PBS Facility No. 2-600734**

Prepared for:

AAA Group  
100-A Broadway  
Brooklyn, NY 11211



Prepared by:

Alpha-Hydro Environmental  
1503 Wave Avenue,  
Medford, New York 11763

November 6, 2013  
Project#: 130043

## TABLE OF CONTENTS

	Page
<b>EXECUTIVE SUMMARY</b>	
<b>1.0 INTRODUCTION .....</b>	<b>1</b>
1.1 Purpose .....	1
1.2 Reason for Performing the ESA .....	1
1.3 Scope of Services .....	1
1.4 Exclusions.....	2
1.5 Significant Assumptions.....	2
1.6 Limitations.....	2
1.7 User Reliance.....	3
<b>2.0 SITE DESCRIPTION .....</b>	<b>3</b>
2.1 Location and Legal Description.....	3
2.2 Site and Vicinity General Characteristics .....	3
2.2.1 General Site Setting.....	3
2.2.2 Regional Geology, Hydrogeology, and Soils .....	3
2.3 Current Use of the Site and Adjoining Parcels.....	4
<b>3.0 INFORMATION PROVIDED BY USER .....</b>	<b>4</b>
3.1 Title Records and Environmental Liens or Activity and Use Limitations.....	4
3.2 Specialized Knowledge .....	4
3.3 Commonly Known or Reasonably Ascertainable Information.....	4
3.4 Valuation Reduction for Environmental Issues .....	4
3.5 Owner, Property Manager, and Occupant Information .....	4
3.6 Other .....	4
<b>4.0 SITE VISIT .....</b>	<b>5</b>
4.1 Methodology and Limiting Conditions.....	5
4.2 On-Site Observations.....	5
4.2.1 Storage Tanks.....	6
4.3 Surrounding Properties.....	6
<b>5.0 RECORDS REVIEW.....</b>	<b>6</b>
5.1 Standard Environmental Record Sources .....	6
5.1.1 Federal Government Environmental Records .....	7
5.1.2 State Government Environmental Records.....	7
5.2 Additional Records Review .....	8
5.2.1 County/Borough Government .....	8
5.3 Historical Information .....	9
5.3.1 Objective of Historical use Information .....	9
5.3.2 Standard Historical Sources.....	10
5.3.2.1 Fire Insurance Maps.....	10
<b>6.0 INTERVIEWS .....</b>	<b>12</b>
6.1 Interview with Owner .....	12
6.2 Local Government Official Interviews.....	12
6.3 Interview with Others.....	12
6.4 Other Data Sources.....	12

<b>7.0</b>	<b>SUMMARY OF FINDINGS.....</b>	<b>13</b>
<b>8.0</b>	<b>DATA GAPS .....</b>	<b>13</b>
<b>9.0</b>	<b>CONCLUSIONS.....</b>	<b>14</b>
	9.1 Other Considerations.....	14
<b>10.0</b>	<b>DEVIATIONS .....</b>	<b>14</b>
<b>11.0</b>	<b>ADDITIONAL SERVICES.....</b>	<b>14</b>
<b>12.0</b>	<b>REFERENCES.....</b>	<b>15</b>
<b>13.0</b>	<b>ENVIRONMENTAL PROFESSIONAL SIGNATURE &amp; STATEMENT.....</b>	<b>16</b>
<b>14.0</b>	<b>DISCLAIMER.....</b>	<b>17</b>

## **FIGURES**

- Figure 1 Site Location Map
- Figure 2 Site Plan
- Figure 3 Surrounding Properties Map

## **APPENDICES**

- Appendix A Photo Log
- Appendix B Correspondence from Super Fuel Corp
- Appendix C Environmental Database Search
- Appendix D PBS Tank Information Records
- Appendix E NYC Building Dept. Records
- Appendix F Fuel Tank Special Report Request Form
- Appendix G City Directory
- Appendix H Certified Sanborn Map Report
- Appendix I Phase I Environmental Site Assessment Questionnaire

## EXECUTIVE SUMMARY

This report presents the results of a Phase I Environmental Site Assessment (ESA) for the Site (subject property), located at 808-822 East 139th Street Bronx, New York. This Phase I ESA was completed in accordance with ASTM Standard E 1527-05 (ASTM International 2005). ASTM E 1527-05 complies with the U.S. Environmental Protection Agency (USEPA) All Appropriate Inquiries (AAI) Final Rule (40 CFR 312). To complete the Phase I ESA, Alpha-Hydro Environmental (AHE) reviewed historical documents, photos, maps, and government records; interviewed those with knowledge of the site; obtained a regulatory database search report; and conducted a site visit and visual survey of the subject property.

The Site is located at 808-822 East 139th Street in the New York City borough of the Bronx. The subject property was built in 1931 (estimated) and is improved with two story building with an estimated gross floor area of 19,100 square feet. The subject property has a lot frontage of 197.14 feet, lot depth of 100 feet and a lot area of 19,107 square feet. The subject property was historically operated as a dry cleaning facility (Lichtenstein general cleaners corp.) and leather factory (Ace of Suede Inc). The Site ground surface elevation is approximately nineteen (19) feet above mean sea level, USGS latitude and longitude are 40.804300 degrees north and 73.909500 degrees west respectively. The subject property is designated as Block 2590 and Tax Lot 36.

A summary of the Federal Government Environmental Records contained in the EDR regulatory database report indicates that the subject property is identified as a conditionally exempt small quantity (CESQ) RCRA generator site with a USEPA identification number NYD068124585 and is listed on the Facility Index System/Facility Registry System (FINDS/FRS) with a registry identification number 110019440050. As a RCRA generator site, a general violation was issued for the subject property on 11/17/1988 and compliance was achieved on 02/28/1989. The surrounding properties consist of commercial properties and are not considered a significant risk to the environmental integrity of the subject property.

A summary of the State Government Environmental Records contained in the EDR regulatory database report indicates that the subject property is listed as a petroleum bulk storage (PBS) facility with a PBS # 2-600734. A further review of the database revealed the facility has an active underground storage tank that stored No. 2 fuel oil for heating and was last tested on 08/21/2003.

The subject property was listed as a NYSDEC spill site with spill number 0109866 which was reported due to a deliberate dumping of cleaning materials down the drain within the subject property. The spill file was closed by the NYSDEC on 2/13/2003 due to the nature/extent of the spill.

A review of the NYSDEC (Leaking Tank) LTANK Database indicated that the subject property is identified as a LTANK site. According to the database report, a tank test failure was reported on 4/06/1998. However, there was no evidence of any release due to the tank failure. The NYSDEC database report further stated that the tank was repaired by replacing the return and vent line. The tank is said to be a 2,000-gallon, #2 fuel oil, underground storage tank.





A vent pipe was observed protruding from the wall below the second floor window of the building and elbows towards the main entrance rollup door. This vent pipe may or may not be associated with an underground storage tank that was supposedly abandoned in place. According to a letter dated 11/2/2013, Super Fuel Oil Corp. indicated that an oil tank was tightness tested on 5/11/10 by Empire Environmental, Inc., in the presence of an FDNY inspector. The tank was squeegee cleaned and gas freed on 9/4/13 and was filled with sand on 9/20/13. The tank size and location relative to the building was not specified.

The subject property was listed as a dry cleaning facility with a NYSDEC identification number 2-6007-00269 and was registered on 9/4/2003. The NYSDEC database indicated that operations as a dry cleaning facility has been shutdown. The historical usage of the subject property as a dry cleaning facility may have impacted upon the environmental integrity of the site.

A fuel tank special request form has been submitted to the FDNY for the review records relating to the removal and/or abandonment of underground storage tanks at the subject property. Upon receipt of the information, it will be reviewed and forwarded as an addendum to this report.

This assessment has revealed the presence of the following recognized environmental condition that falls under the scope of a Phase I ESA (ASTM 2005).

- The historical usage of the subject property as a dry cleaning facility (Lichtenstein general cleaners corp.) since the 1940s and as a leather factory (Ace of Suede Inc) since the late 1970s.
- The presence of seven (7) 1,000-gal varnoline underground storage tanks identified on the Sanborn Maps of 1935 through 2007.
- The presence of a gasoline underground storage tank located at the interior southeast portion (former automobile repair garage) of the building identified on the Sanborn Maps of 1944 through 2007.

AHE concludes that a Phase II site assessment is required to address the above mentioned recognized environmental conditions the subject property

No effort has been made to perform any investigation beyond what is included in this report. The observations included herein summarize the apparent environmental integrity of the subject property up to the date of the visual inspection of the property and the date of this report.





## 1.0 INTRODUCTION

This report presents the results of a Phase I Environmental Site Assessment (ESA) for the site located at 808-822 East 139th Street, in the Bronx, New York. Figure 1 provides a Site Location Map. This Phase I ESA was conducted in accordance with the ASTM International (ASTM) E 1527-05 Standard Practice for Environmental Site Assessments: Phase I Environmental Site Assessment Process (ASTM Standard, 2005). ASTM E 1527-05 complies with U.S. Environmental Protection Agency (EPA) All Appropriate Inquiries (AAI) Final Rule (40 CFR 312), which was promulgated November 1, 2005 and took effect November 1, 2006.

### 1.1 Purpose

The purpose of the Phase I ESA is to compile and review available information about the site and immediate vicinity to identify *recognized environmental conditions* (RECs) to the extent feasible pursuant to ASTM E 1527-05. According to the ASTM Standard, a REC is defined as:

"the presence or likely presence of any hazardous substances or petroleum products on a property under conditions that indicate an existing release, a past release, or a material threat of a release of any hazardous substances or petroleum products into structures on the property or into the ground, groundwater, or surface water of the property. The term includes hazardous substances or petroleum products even under conditions in compliance with laws. The term is not intended to include de *minimis* conditions that generally do not present a threat to public health or the environment and that generally would not be the subject of an enforcement action if brought to the attention of appropriate government agencies."<sup>1</sup>

### 1.2 Reason for Performing the ESA

This Phase I ESA is performed in conjunction with a business transaction. This Phase I ESA also satisfies one of the requirements to potentially qualify future purchasers for the *innocent landowner, contiguous property owner, or bona fide prospective purchaser* limitations on Comprehensive Environmental Response, Compensation, and Liability Act (CERCLA) liability (referred to as the *landowner liability protections* or LLPs). This Phase I ESA has been prepared using the ASTM Standard and constitutes "*all appropriate inquiry* into the previous ownership and uses of the property consistent with good commercial or customary practice" as defined by 42 United States Code (U.S.C.) §9601(35)(B).

### 1.3 Scope of Services

The scope of services for this Phase I ESA includes the following tasks:

- A visual observation of site conditions, and of adjoining property uses for releases or threats of releases of hazardous substances or petroleum products;
- Review of federal and state environmental database information concerning hazardous chemical storage and use and environmental liens;
- Review of sources of historical site use information, including topographic maps;
- Correspondence and interviews with individuals with site knowledge; and
- Preparation of a Phase I Site Assessment Report
- Although investigation for asbestos-containing building materials and lead-based paint (LBP) are not required under the ASTM standard, a visual inspection was performed for the subject property

<sup>1</sup> The AAI Final Rule applies to "...conditions indicative of releases and threatened releases of hazardous substances... (and) petroleum or petroleum products which are excluded from the definition of hazardous substance..." (40 CFR 312.1).



## **1.4 Exclusions**

The following were not completed as part of the Phase I ESA:

- Preliminary Title Search to identify all previous tenants, easements, or encumbrances
- Collection and analysis of soil, air (including radon), water, or building material samples
- Reconnaissance of PCB- transformer ballasts located within light fixtures.
- Mold surveys
- Wetland delineations of the properties
- Threatened and endangered species surveys, or
- Cultural or historic surveys of the properties

## **1.5 Significant Assumptions**

It is the responsibility of the user of this assessment to provide certain information utilized in the report. This includes the reporting of any environmental liens encumbering the property or specialized knowledge or experience that would assist the environmental professional in identifying RECs of either current or historical site or ownership. Prior to the environmental professional performing the site reconnaissance, the user should disclose all information pertaining to the property.

## **1.6 Limitations**

This report does not constitute legal advice. In addition, AHE makes no determination or recommendations regarding the decision to purchase, sell, or provide financing for the subject property.

### **Time Constraint**

The opinions and conclusions presented in this report are based on the site conditions observed and information reviewed at the time of this assessment. Information pertaining to site conditions or changes may exist that AHE is not aware of or which we have not had the opportunity to evaluate within the time available for this Phase I ESA.

### **Uncertainty Not Eliminated**

Per the ASTM Standard, no Phase I ESA can wholly eliminate uncertainty regarding the potential for RECs in connection with a property. The use of the ASTM Standard is intended to reduce, but not eliminate, this uncertainty. Within the limitations of the agreed-upon scope of work and the ASTM Standard, AHE has conducted this Phase I ESA in a professional manner in accordance with generally accepted practices, using the degree of skill and care ordinarily exercised by environmental consultants under similar circumstances. Due to physical limitations inherent to this or any environmental assessment, AHE does not warrant that the site is free of pollutants or that all pollutants have been identified. As such, no absolute determination of environmental risks can be made. No other warranties, expressed or implied, are made.

### **Reliance on Information Provided by Others**

AHE has relied upon information provided by others in the evaluation of the environmental site conditions reported herein. AHE did not attempt to independently verify the accuracy or completeness of that information. To the extent that the opinion and conclusions in this report are based in whole or in part on such information, those conclusions are contingent on its accuracy and validity. AHE assumes no responsibility for any consequence arising from any information or condition that was concealed, withheld, misrepresented, or otherwise not fully disclosed or available to AHE.



## **1.7 User Reliance**

This Phase I ESA report has been prepared by AHE for the express use by the prospective purchaser. No other parties shall rely on this report without the written consent from AHE and the prospective purchaser. The prospective purchaser may release this report to third parties; however, such third party in using this report agrees that it shall have no legal recourse against AHE, its parent, or subsidiaries.

## **2.0 SITE DESCRIPTION**

The characteristics and uses of the property and vicinity are described in the following sections.

### **2.1 Location and Legal Description**

The Site is located at 808-822 East 139th Street in the New York City borough of the Bronx. The subject property was built in 1931 (estimated) and is improved with two story building with an estimated gross floor area of 19,100 square feet. The subject property has a lot frontage of 197.14 feet, lot depth of 100 feet and a lot area of 19,107 square feet. The subject property was historically operated as a dry cleaning facility (Lichtenstein general cleaners corp.) and leather factory (Ace of Suede Inc). The Site ground surface elevation is approximately nineteen (19) feet above mean sea level, USGS latitude and longitude are 40.804300 degrees north and 73.909500 degrees west respectively. The subject property is designated as Block 2590 and Tax Lot 36 (Figure 2 provides a site map).

### **2.2 Site and Vicinity General Characteristics**

The general site setting, geology, hydrogeology, and soil characteristics are summarized in the following paragraphs.

#### **2.2.1 General Site Setting**

The general vicinity of the subject property is zoned as M3-1 which permits manufacturing. M3 districts are for heavy industries that generate noise, traffic or pollutants. The land surface on the subject property is relatively flat.

#### **2.2.2 Regional Geology, Hydrogeology, and Soils**

The basement structure of the Bronx is a series of folded and faulted metamorphic rocks. Running north to south across the Bronx in the vicinity of the Bronx River is Cameron's Line, the thrust-faulted suture between the more "autochthonous" basement rocks and the "allochthonous" rocks of the Iapetus terrane accreted onto North America during the Taconic Orogeny. The rocks of the Manhattan Formation to the west and the Hartland Formation to the east are essentially of similar age and mineralogical composition. The Hartland Formation generally displays a greater degree of metamorphic alteration.

The rocks in the central and eastern portion of the Bronx are tightly folded and probably broken by numerous thrust faults. Although Cameron's Line may be well defined throughout portions of Connecticut, the location of the suture is poorly defined within the Bronx. The north-to-south trace of the Bronx River possibly defines one trace of this irregular boundary. To the east of the Bronx River, the bedrock consists of the gneiss and schist of the Hartland Formation.



### **2.3 Current Use of the Site and Adjoining Parcels**

The Site is currently utilized as an educational facility. The following properties adjacent to the subject property were noted.

North	East 139 <sup>th</sup> Street / Commercial building
South	Commercial building
East	New York, New Haven & Hartford Rail Road
West	Commercial building

### **3.0 INFORMATION PROVIDED BY USER**

#### **3.1 Title Records and Environmental Liens or Activity and Use Limitations**

No title company or professional was engaged by the client to review recorded land title records. An environmental lien is a charge, security or encumbrances upon title to a property to secure the payment of a cost, damage, debt, obligation, or duty arising out of response actions, cleanup or other remediation of hazardous substances or petroleum products upon a property, including, but not limited to, liens imposed pursuant to CERCLA 42 USC §9607(1).

The client is not aware of any environmental cleanup liens against the subject property. The client is not aware of any AULs, such as engineering controls, land use restrictions or institutional controls that are in place at the property and/or have been filed or recorded in a registry.

#### **3.2 Specialized Knowledge**

The client did not provide information in addition to that discussed elsewhere in this document.

#### **3.3 Commonly Known or Reasonably Ascertainable Information**

The owner did not provide any documents relating to ownership history, contamination, or environmental assessment.

#### **3.4 Valuation Reduction for Environmental Issues**

The fair market value of the property was not discussed during the site inspection.

#### **3.5 Owner, Property Manager, and Occupant Information**

Information gathered from the automated city register information of the New York City Department of Finance indicates that the owner of the subject property is identified as Ace Suede-life Inc.

#### **3.6 Other**

No other information was provided to AHE



## 4.0 SITE VISIT

### 4.1 Methodology & Limiting Conditions

Mr. David Oloke, a Senior Geologist at AHE, visited the site on Wednesday, October 23, 2013. The site photographs obtained during the site reconnaissance are included (See Appendix A – Photo log). The Site reconnaissance consisted of visual and/or physical observations of the subject property and improvements, adjoining properties as viewed from the subject property boundaries and the surrounding area based on visual observations made from adjacent public thoroughfares. A summary of the site visit is presented in the table below:

**SITE INSPECTION SUMMARY**  
**808-822 East 139<sup>th</sup> Street, Bronx NY**

Topic	Condition Known/Present	ASTM 1527.05 REC®
Industrial Processes	Yes	Yes
Chemicals	No	No
Storage Tanks	Yes	Yes
Subsurface Drainage Structures	Yes	Yes
Hazardous Spills	Unknown	Unknown
Petroleum Spills	No	No
PCBs	No	No
Monitoring Wells	No	No

### 4.2 On-Site Observations

The subject property is developed as a one story building with two main commercial units. An upper level exists by the entrance to the building and is occupied by a fashion designer as per information provided by the estate agent – Mr. Philip Tulotta. Access to the second floor was denied by the tenant. Access to the first floor of the building is via East 139<sup>th</sup> Street. The building is constructed of red clay solid bricks with interior cinder block and the building occupies the entire footprint of the subject property.

The two commercial units were vacant at the time of the site inspection. Both units are constructed of steel beams, concrete floors and cinder block walls with decorative suspended ceiling tiles. The building is heated via gas fired suspended heater. A gas meter and electric meter enclosure boxes were observed on the partition wall in the interior portion of the building.

A floor drain with a solid steel cover was observed within the concrete floor of the warehouse. The outfall location of this drain could not be determined during the site inspection. The floor drain may be connected to the public sewer system. Also observed in the building is a sewer trap within the concrete floor which appears to be connected to the exterior of the building.

Cooling of the warehouse space is via fresh air exhaust fans mounted within the wall of the building. A smoke stack or chimney approximately fifteen feet high was observed protruding through the ceiling of the building. The chimney may have also served for effluent discharge for former dry cleaning business.

At the eastern portion of the subject property, a small gated area was observed between the rail road tracks and the building. This area of the site could not be accessed at the time of the site inspection.





#### **4.2.1 Storage Tank**

Historically, underground storage tanks (USTs) and aboveground storage tanks (ASTs) have been documented as being potential point source for surface and subsurface contamination. Corrosion of tank materials and improper filling procedures are factors known to contribute to soil and possible groundwater contamination. Determining the presence and locations of USTs and ASTs as part of this inspection is considered essential in assessing this potential contamination source. Visual inspection of the subject property included the inspection of the site to identify possible indicators associated with USTs and ASTs such as leakage and vegetative distress. Review of tank registration records and visual inspection of the subject property are conducted to determine the possible existence of USTs and ASTs in the vicinity of the subject property. It must be noted, however, that a lack of registration records and the absence of certain physical site conditions or characteristics may restrict or prevent the definite determination regarding the presence, number of and content of USTs and ASTs possibly located at the subject property.

A vent pipe was observed protruding from the wall below the window of the second floor of the building and elbows towards the main entrance rollup door. This vent pipe may or may not be associated with an underground storage tank that was supposedly abandoned in place. According to a letter dated 11/2/2013, Super Fuel Oil Corp. indicated that an oil tank was tightness tested on 5/11/10 by Empire Environmental, Inc., in the presence of an FDNY inspector. The tank was squeegee cleaned and gas freed on 9/4/13 and was filled with sand on 9/20/13. The tank size and location relative to the building was not specified (see Appendix B - Correspondence from Super Fuel Corp).

#### **4.3 Surrounding Properties**

The surrounding properties consist of commercial properties (See Figure 3 – Surrounding Property Map). None of the adjoining/surrounding properties are considered a significant risk to the environmental integrity of the subject property.

### **5.0 RECORDS REVIEW**

The records reviewed for this Phase I ESA included standard environmental databases and readily available historical information. The information from the review of these documents is described in the following sections.

#### **5.1 Standard Environmental Record Sources**

AHE retained EDR<sup>®</sup> Environmental Data Resources, Inc. to search federal, state, and tribal environmental regulatory databases to identify properties located within I mile of the Site (ASTM, 2005) with documented environmental releases and/or those that use, store, or dispose of regulated chemicals. The radii of the database searches corresponded to the recommended radii in the ASTM Standard (ASTM, 2005). A list of the regulatory databases searched and the results are presented in the EDR<sup>®</sup> report, dated October 23, 2013 (See Appendix C – Environmental Database Search). Further description of the ASTM databases that were searched is included in the EDR<sup>®</sup> report. The information provided by EDR<sup>®</sup> is limited to what has been reported or registered in each database.

The primary environmental regulatory agencies responsible for the development and enforcement of environmental laws and programs in the State of New York include the United States Environmental Protection Agency (USEPA) and the New York State Department of

Environmental Conservation (NYSDEC). Databases maintained by these agencies were reviewed with respect to the subject property and surrounding properties. The table below provides a summary of the database records. In addition, local municipal sources were also searched for environmental records to supplement the Federal and State database information.

### 5.1.1 Federal Government Environmental Records

Database	Subject Property	Number of Surrounding Properties	Approximate Minimum Search Distance (miles)	Recognized Environmental Condition?
NPL	No	0	<b>1.0</b>	No
CERCLIS	No	0	<b>0.5</b>	No
CERCLIS-NFRAP	No	0	<b>Property &amp; Adjoining Properties</b>	No
ERNS	No	0	<b>Property only</b>	No
RCRA Generators/	Yes	16	<b>0.25</b>	No
CORRACTS	No	0	<b>1.0</b>	No
FINDS	Yes	0	<b>Property only</b>	No

A summary of the Federal Government Environmental Records contained in the EDR regulatory database report indicates that the subject property is identified as a conditionally exempt small quantity (CESQ) RCRA generator site with an assigned USEPA identification number NYD068124585 and is listed on the Facility Index System/Facility Registry System (FINDS/FRS) with a registry identification number 110019440050. As a RCRA generator site, a violation was issued for the subject property on 11/17/1988 and compliance was achieved on 02/28/1989. The surrounding properties are not considered a significant risk to the environmental integrity of the subject property.

### 5.1.2 State Government Environmental Records

Database	Subject Property	Number of Surrounding Properties	Approximate Minimum Search Distance (miles)	Recognized Environmental Condition?
SHWS	No	0	<b>1.0</b>	No
PBS/CBS/MOSF	Yes	0	<b>Property &amp; adjoining properties</b>	Yes
SPILLS	Yes	42	<b>0.25</b>	No
LTANKS	Yes	29	<b>0.5</b>	No
SWL	No	9	<b>0.5</b>	No
DRYCLEANERS	Yes	0	<b>0.25</b>	Yes
MANIFEST	Yes	92	<b>0.25</b>	No





A summary of the State Government Environmental Records contained in the EDR regulatory database report indicates that the subject property is listed as a petroleum bulk storage (PBS) facility with an assigned PBS # 2-600734. A further review of the database revealed the facility has active underground storage tank that stored No. 2 fuel oil for heating of the subject property that was last tested on 08/21/2003 (See Appendix D – PBS Tank Information Records).

The subject property was listed as a NYSDEC spill site with spill number 0109866 which was reported as deliberate dumping of cleaning materials (PERC) down the drain within the subject property. The spill file was closed by the NYSDEC on 2/13/2003 due to the nature/extent of the spill.

A review of the NYSDEC (Leaking Tank) LTANK Database indicated that the subject property is identified as a LTANK site. According to the database report, a tank test failure was reported on 4/06/1998. However, there was no evidence of any release due to the tank failure. The NYSDEC database report further stated that the tank was repaired by replacing the return and vent line. The tank is said to be a 2,000-gallon, #2 fuel oil, underground storage tank. The NYSDEC LTANK database identified twenty-nine (29) sites within a one-half-mile radius of the subject property.

No NYSDEC (Solid Waste Landfill) SWL sites were identified at the subject property. There are nine (9) SWL sites located within a one-half mile radius of the subject property. These sites may not have impacted upon the environmental integrity of the subject property.

The subject property was listed as a dry cleaning facility with a NYSDEC identification number 2-6007-00269 and was registered on 9/4/2003. The NYSDEC database indicated that operations as a dry cleaning facility has been shutdown. The historical usage of the subject property as a dry cleaning facility may have impacted upon the environmental integrity of the site. No other dry cleaning facility was identified within a quarter mile radius of the subject property.

There are no records of waste manifest generated at the subject property as per the NYSDEC database. The subject property has an assigned USEPA identification number NYD068124586. The assigned identification number indicates that the subject property may have held manifested waste at a point in time.

## **5.2 Additional Records Review**

### **5.2.1 County/Borough Government**

The subject property is located in the borough of Brooklyn - Kings County. The New York City Department of Building (DOB) records were accessed and it indicated there are five [5] DOB open violations. A review of a certificate of occupancy (C of O) dated 1949 for the subject property indicated the first and second floors were utilized for dry cleaning business. On the C of O, the Fire Department approved the application for the installation of fuel oil storage tank received on October 6, 1948 and also that of combustible storage and fire extinguishing equipment received on October 14, 1948 (See Appendix E – NYC Building Department Records).

A fuel tank special report request form has been submitted to FDNY to review records relating to the removal and/or abandonment of underground storage tanks. Upon receipt of the information, it will be reviewed and forwarded as an addendum to this report (See Appendix F – Fuel Tank Special Report Request Form).

### 5.3 Historical Information

#### 5.3.1 Objective of Historical Use Information

The Objective of consulting historical sources is to develop a history of the previous uses of the property and surrounding area, in order to help identify the likelihood of past uses having led to REC's in connection with the property. Historical use information describing the subject property was obtained from the City Directory as discussed. This information is summarized in the table below:

PERIOD/DATE	LAND USE/LISTING	SOURCE(S) OF INFORMATION
2013	ALWAYS TWENTY FOUR HR EMERGENCY LOCK	Cole Information Services.
2008	ACE SUEDE LEATHER INC FIVE OCEAN TRADING CORP	Cole Information Services.
2005	Ace Suede Leather Inc 2s Five Ocean Trading Corp Handy Laundry & Cleaners is	Hill-Donnelly Information Services
2000	ACE OF SUEDES INC GLOVE MASTERS	Cole Information Services
1993	ACE OF SUEDES INC EXQUISITE LEATHER & SUEDE INC GLOVE MASTERS KIRKS SUEDE LIFE	New York Telephone
1983	ACE OF SUEDES INC GLOVE MASTERS KIRKS SUEDE LIFE	New York Telephone Company
1976	ACE OF SUEDES INC GLOVE MASTERS	New York Telephone Company
1971	LICHTENSTEIN GENL DRY CLEANERS CORP	New York Telephone
1961	LICHTENSTEIN GENL DRY CLEANERS CORP	New York Telephone
1965	LICHTENSTEIN GENL DRY CLEANERS CORP	New York Telephone Company
1940	LICHTENSTEIN GENL DRY CLEANERS CORP	New York Telephone

A review of the City Directory indicates that the subject was historically utilized as a dry cleaning facility - Lichtenstein general dry cleaners corp and as a leather factory - Ace of Suede Inc (see Appendix G – City Directory).



## **5.3.2 Standard Historical Sources**

### **5.3.2.1 Fire Insurance Maps**

Fire Insurance Maps are historical documents produced for private insurance companies since the 1800s and indicate uses of properties at specified dates and that encompasses the Subject property. Sanborn is the producers of the fire maps, which encompass the property. Sanborn maps have been made available for the years, 1891, 1903, 1908, 1928, 1935, 1944, 1944, 1947, 1951, 1968, 1969, 1977, 1978, 1980, 1981, 1984, 1986, 1989, 1991, 1992, 1993, 1994, 1995, 1996, 1998, 2001, 2002, 2003, 2004, 2005, 2006 & 2007 (See Appendix H - Sanborn Maps).

Sanborn Map (1891, 1903): Subject property appears as an undeveloped parcel of land. Vacant parcels of land exist to the north, south, east and west. The Harlem River branch of the New York – New Haven rail road abuts the subject property to the east.

Sanborn Map (1908): Subject property appears as an undeveloped parcel of land. No land development was observed to the north, south and west. A commercial property was identified to the east. The Harlem rail road appears to have been expanded with additional rail road tracks.

Sanborn Map (1935): Subject property is developed and operated as a dry cleaning facility and is identified as Stiller Cleaners and Dryers. The Interior portion of the building is subdivided into eight sections part of which consists of the receiving room, wash room, drying room and boiler room. Seven (7) - 1,000-gallon varnoline tanks appear to be present beneath the interior portion of the building. Attached to the east portion of the building are small residential units. Commercial properties were identified to the north, south and west of the subject property.

Sanborn Map (1944): Subject property is developed and operated as a dry cleaning facility and is identified as Lichtenstein Cleaners Inc. The interior portion of the building is subdivided into eight sections part of which consists of the receiving room, wash room, drying room and boiler room. Seven (7) - 1,000-gallon varnoline tanks appear to be present beneath the interior portion of the building. Attached to the east portion of the building are two small units utilized for storage and as an automobile repair garage. The automobile repair garage appears to have a gasoline underground storage tank. Commercial properties were identified to the north, south and west of the subject property. The Harlem rail road appears to the east of the subject property.

Sanborn Map (1947): Subject property is developed and operated as a dry cleaning facility and is identified as Lichtenstein Cleaners Inc. The interior portion of the building is subdivided into eight sections part of which consists of the shipping area, receiving room, tumbling room, deterging room, drying room and boiler room. Seven (7) - 1,000-gallon varnoline tanks appear to be present beneath the interior portion of the building. Attached to the east portion of the building are two small units utilized for storage and as an automobile repair garage. The automobile repair garage appears to have a gasoline underground storage tank. Commercial properties were identified to the north, south and west of the subject property. The Harlem rail road appears to the east of the subject property.



Sanborn Map (1951, 1968): Subject property is developed and operated as a dry cleaning facility and is identified as Lichtenstein Cleaners Inc. The interior portion of the building is sub-divided into eight sections part of which consists of the shipping area, receiving room, tumbling room, deterging room, drying room and boiler room. The second floor consists of the pressing room. Seven (7) - 1,000-gallon varnoline tanks appear to be present beneath the interior portion of the building. Attached to the east portion of the building are two small units utilized for storage and automobile repair garage. The automobile repair garage appears to have a gasoline underground storage tank. Commercial properties were identified to the north, south, east and west of the subject property. The Harlem rail road appears to the east of the subject property.

Sanborn Map (1968-2007): Subject property appears to remain the same and so are the surrounding properties.



## **6.0 INTERVIEWS**

The purpose of the interview is to obtain information indicating recognized environmental conditions in connection with the property. A Phase I site assessment questionnaire was completed by Ms. Candice on behalf of Ace Suede Life Inc (See Appendix I – Phase I Questionnaire).

### **6.1 Interview with Owner**

The owner of the subject property was not available for an interview at the time of the site inspection.

### **6.2 Local Government Official Interviews**

No local government personnel with knowledge of the subject property could be reached for an interview.

### **6.3 Interview with Others**

Local Fire, Police, Emergency Services were not contacted as part of this Phase I site assessment. These local departments were not anticipated to have any additional pertinent knowledge about issues on the subject property.

### **6.4 Other Data Sources**

No other data sources were researched for additional information regarding the subject property.



## 7.0 SUMMARY OF FINDINGS

Based on the site reconnaissance, interviews with appropriate personnel, a review of the database and available regulatory information, the findings of this assessment has revealed the following recognized environmental condition.

- The historical usage of the subject property as a dry cleaning facility (Lichtenstein general cleaners corp.) since 1935 and as a leather factory (Ace of Suede) since the late 1970s.
- The presence of seven (7) 1,000-gallon, varnoline, underground storage tanks identified on the Sanborn Maps of 1935 through 2007.
- The presence of a gasoline underground storage tank located at the interior east portion (former automobile repair garage) of the building identified on the Sanborn Maps of 1944 through 2007.

## 8.0 DATA GAPS

No data gaps (as defined in 40 CFR Part 312.10) have been identified in the information developed as part of the all appropriate inquiry that affects our ability as environmental professionals to identify conditions indicative of releases or threatened releases of hazardous substances, pollutants, contaminants, petroleum and petroleum products, and controlled substances on, at, in or to the subject property.



## **9.0 CONCLUSIONS**

AHE has performed a Phase I ESA in conformance with the scope and limitations of ASTM Practice E 1527-05 of 808-822 East 139<sup>th</sup> Street, Bronx NY, the subject property. Any exceptions to, or deletions from, this practice are described in Section 10.0 of this report.

This assessment has revealed the presence of the following recognized environmental condition that falls under the scope of a Phase I ESA (ASTM 2005).

- The historical usage of the subject property as a dry cleaning facility (Lichtenstein general cleaners corp.) since 1935 and as a leather factory (Ace of Suede) since the late 1970s.
- The presence of seven (7) 1,000-gallon, varnoline, underground storage tanks identified on the Sanborn Maps of 1935 through 2007.
- The presence of a gasoline underground storage tank located at the interior east portion (former automobile repair garage) of the building identified on the Sanborn Maps of 1944 through 2007.

AHE concludes that a Phase II site assessment is required to address the above mentioned recognized environmental conditions the subject property.

### **9.1 Other Considerations**

No other considerations were identified.

## **10.0 DEVIATIONS**

No deviations or deletions from ASTM Standard E 1527-05 were made during preparation of this Phase I ESA.

## **11.0 ADDITIONAL SERVICES**

No additional services beyond the scope of the ASTM Standard 1527-05 were conducted as part of this Phase I ESA.



## 12.0 REFERENCES

Standard Practice for Environmental Site Assessments: Phase 1 Environmental Site Assessment Process.: ASTM E1527-05. American Society for Testing and Materials, West Conshohocken, Pennsylvania, Nov. 1, 2005.

Petroleum Bulk Storage: 6 NYCRR Part 612.612 and 614. New York State Department of Environmental Conservation, December 1985, Revised February 1992.

An Atlas of Long Island's Resources. New York Resources Commission Bulletin 62, 1968.

Geology of the City of New York by L.P. GRATACAP, A.M.

American Museum of Natural History, Third Edition Enlarged, Copyright 1909 by Henry Holt and Company.

USGS Survey – Geology of National Parks, 3D and Photographic Tours,

URL:<http://3dparks.wr.usgs.gov/nyc/highlands/manhattan.htm>





### 13.0 ENVIRONMENTAL PROFESSIONAL SIGNATURE AND STATEMENT

We declare that, to the best of our professional knowledge and belief, we meet the definition of Environmental Professional as defined in section 312.10 of 40 Code of Federal Regulations (CFR) 312. We have the specific qualifications based on education, training, and experience to assess a property of the nature, history, and setting of the subject property. We have developed and performed the all appropriate inquiries in conformance with the standards and practices set forth in 40 CFR Part 312.

Prepared by:

*David B. Oloke*

Sr. Geologist

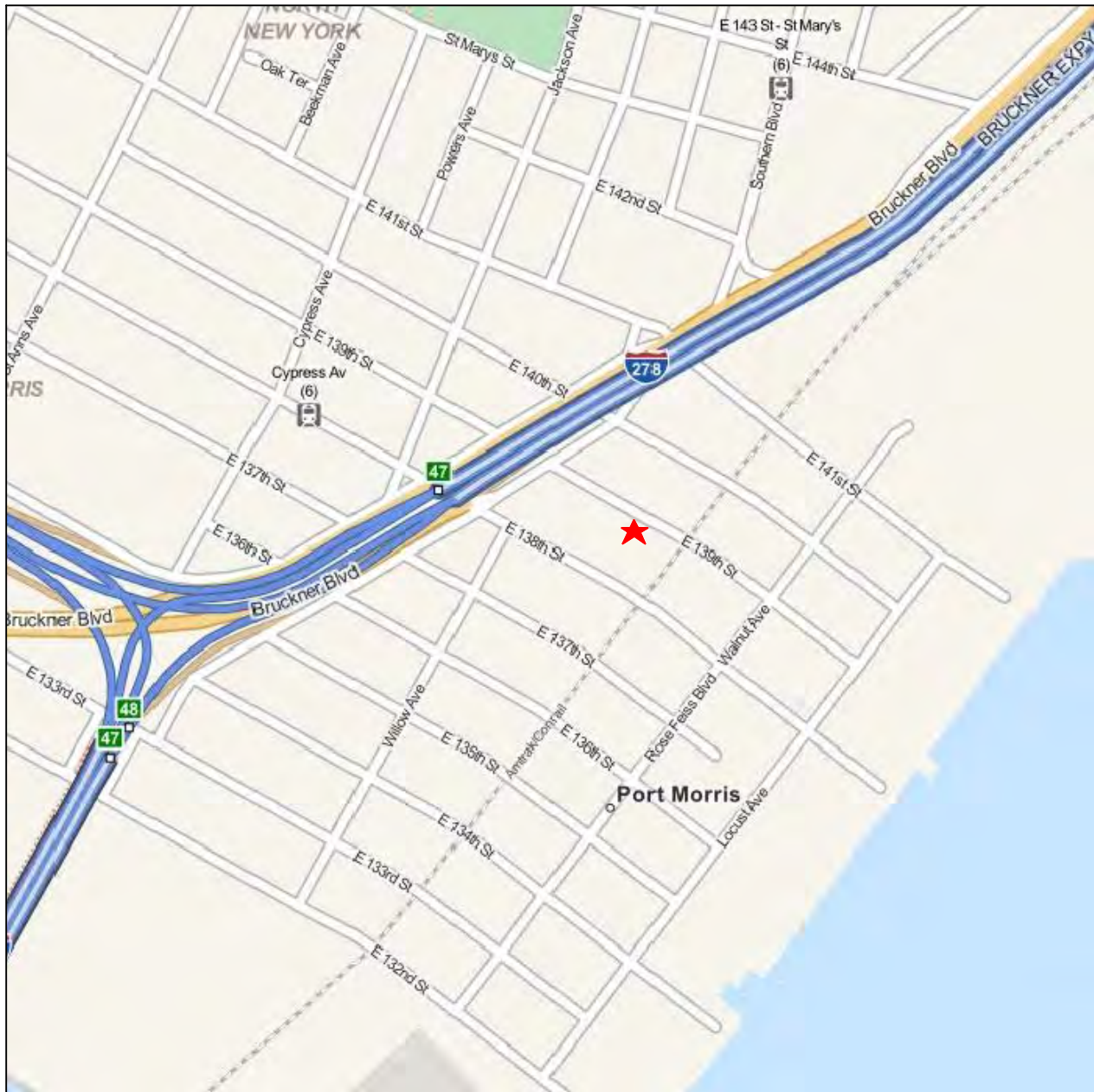


## 14.0 DISCLAIMER

Alpha-Hydro Environmental is engaged in the environmental assessment of real estate. AHE has expertise and experience in conducting such investigations in accordance with the accepted practices and standards of the environmental consulting industry. No effort has been made to perform any investigation beyond what is included in this report. The observations included herein summarize the apparent environmental integrity of the subject property up to the date of the visual inspection of the subject property. Any incidents occurring subsequent to that date have not been included or accounted for. This report is intended to be utilized solely by the client unless otherwise indicated.

## FIGURES





★ - SITE LOCATION



**ALPHA-HYDRO  
ENVIRONMENTAL SERVICES**  
A PARADIGM OF EXCELLENCE

1503 Wave Avenue, Medford NY 11763

## FIGURE 1 SITE LOCATION MAP

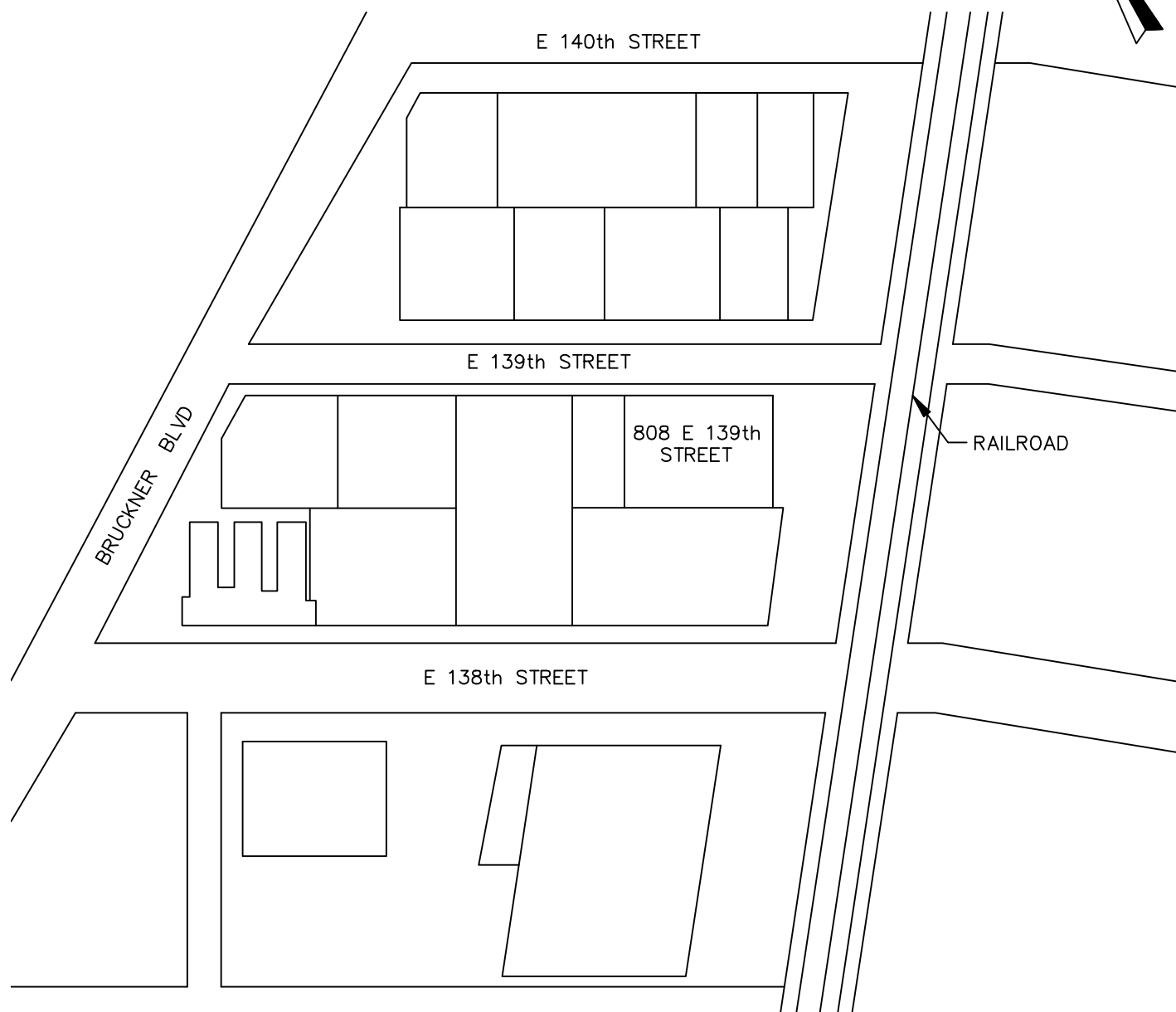
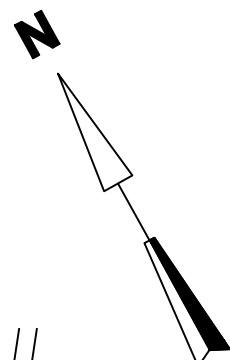
DATE: 11/2/13

GEOLOGIST: D.O.

DRAWN BY: J.F.

808 E 139TH STREET  
BRONX, NY 10454

FILE NO: AH-130043

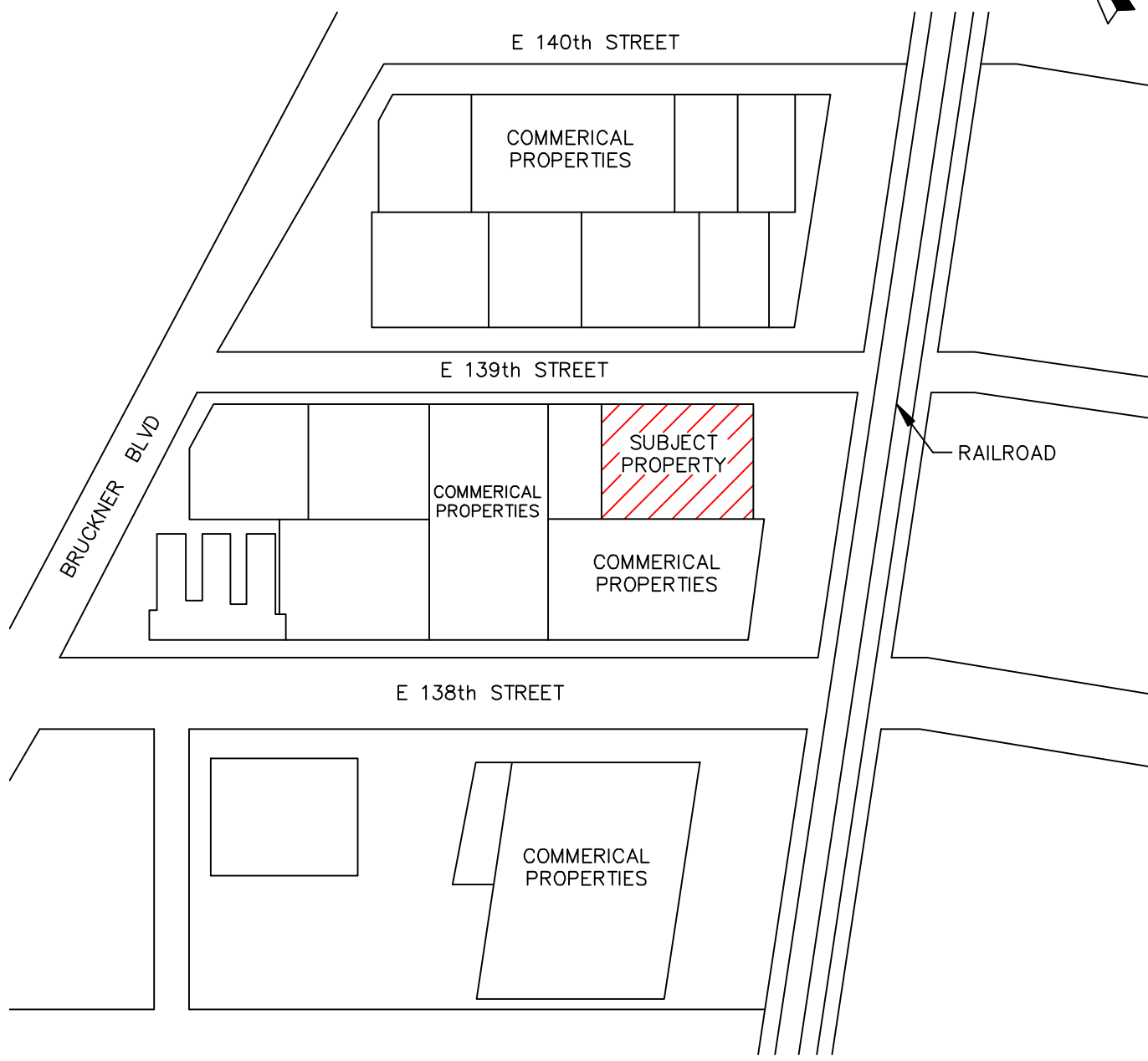
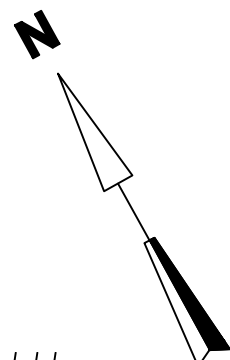


**ALPHA-HYDRO**  
**ENVIRONMENTAL SERVICES**  
A PARADIGM OF EXCELLENCE

1503 Wave Avenue, Medford NY 11763

## FIGURE 2 SITE PLAN

DATE: 11/2/13	808 E 139TH STREET BRONX, NY 10454
GEOLOGIST: D.O.	
DRAWN BY: J.F.	
FILE NO: AH-130043	



**ALPHA-HYDRO**  
**ENVIRONMENTAL SERVICES**  
A PARADIGM OF EXCELLENCE

1503 Wave Avenue, Medford NY 11763

### FIGURE 3 SURROUNDING PROPERTIES MAP

DATE: 11/2/13

GEOLOGIST: D.O.

DRAWN BY: J.F.

808 E 139TH STREET  
BRONX, NY 10454

FILE NO: AH-130043

## **APPENDICES**





Interior view of vacant warehouse



Interior view of vacant warehouse



**ALPHA-HYDRO**  
**ENVIRONMENTAL SERVICES**  
A PARADIGM OF EXCELLENCE

1503 Wave Avenue, Medford NY 11763

## PHOTO LOG

DATE: 11/2/13

GEOLOGIST: D.O.

DRAWN BY: J.F.

808 E 139TH STREET  
BRONX, NY 10454

FILE NO: AH-130043





**View of gas fired suspended heater**



**View showing gas meter & electrical box enclosures**



**ALPHA-HYDRO  
ENVIRONMENTAL SERVICES**  
A PARADIGM OF EXCELLENCE

1503 Wave Avenue, Medford NY 11763

## PHOTO LOG

DATE: 11/2/13

GEOLOGIST: D.O.

DRAWN BY: J.F.

808 E 139TH STREET  
BRONX, NY 10454

FILE NO: AH-130043



View showing gas meter



View showing electric meters



**ALPHA-HYDRO**  
**ENVIRONMENTAL SERVICES**  
 A PARADIGM OF EXCELLENCE

1503 Wave Avenue, Medford NY 11763

## PHOTO LOG

DATE: 11/2/13

GEOLOGIST: D.O.

DRAWN BY: J.F.

808 E 139TH STREET  
 BRONX, NY 10454

FILE NO: AH-130043





**View showing fire sprinkler control valve assembly**



**View of the second section of warehouse**



**ALPHA-HYDRO  
ENVIRONMENTAL SERVICES**  
A PARADIGM OF EXCELLENCE

1503 Wave Avenue, Medford NY 11763

## PHOTO LOG

DATE: 11/2/13	808 E 139TH STREET BRONX, NY 10454
GEOLOGIST: D.O.	
DRAWN BY: J.F.	FILE NO: AH-130043



**View showing wall mounted exhaust fan**



**View showing interior portion of warehouse beneath the second floor**



**ALPHA-HYDRO  
ENVIRONMENTAL SERVICES**  
A PARADIGM OF EXCELLENCE

1503 Wave Avenue, Medford NY 11763

## PHOTO LOG

DATE: 11/2/13	808 E 139TH STREET BRONX, NY 10454
GEOLOGIST: D.O.	
DRAWN BY: J.F.	FILE NO: AH-130043





View showing sewer trap



View showing vent pipe next to rollup door



**ALPHA-HYDRO**  
**ENVIRONMENTAL SERVICES**  
 A PARADIGM OF EXCELLENCE

1503 Wave Avenue, Medford NY 11763

## PHOTO LOG

DATE: 11/2/13

GEOLOGIST: D.O.

DRAWN BY: J.F.

808 E 139TH STREET  
 BRONX, NY 10454

FILE NO: AH-130043



View showing second floor of subject property



Front view of subject property



**ALPHA-HYDRO**  
**ENVIRONMENTAL SERVICES**  
A PARADIGM OF EXCELLENCE

1503 Wave Avenue, Medford NY 11763

## PHOTO LOG

DATE: 11/2/13

GEOLOGIST: D.O.

DRAWN BY: J.F.

808 E 139TH STREET  
BRONX, NY 10454

FILE NO: AH-130043





**View showing smoke stack atop of subject property**



**View of subject property looking west**



**ALPHA-HYDRO  
ENVIRONMENTAL SERVICES**  
A PARADIGM OF EXCELLENCE

1503 Wave Avenue, Medford NY 11763

## PHOTO LOG

DATE: 11/2/13	808 E 139TH STREET BRONX, NY 10454
GEOLOGIST: D.O.	
DRAWN BY: J.F.	FILE NO: AH-130043



**View of property to the east**



**View of property to the east**



**ALPHA-HYDRO  
ENVIRONMENTAL SERVICES**  
A PARADIGM OF EXCELLENCE

1503 Wave Avenue, Medford NY 11763

## PHOTO LOG

DATE: 11/2/13	808 E 139TH STREET BRONX, NY 10454
GEOLOGIST: D.O.	
DRAWN BY: J.F.	FILE NO: AH-130043





**View of elevated railway**



**View of westside of subject property**



**ALPHA-HYDRO  
ENVIRONMENTAL SERVICES**  
A PARADIGM OF EXCELLENCE

1503 Wave Avenue, Medford NY 11763

## PHOTO LOG

DATE: 11/2/13

GEOLOGIST: D.O.

DRAWN BY: J.F.

808 E 139TH STREET  
BRONX, NY 10454

FILE NO: AH-130043



**View of subject property looking northwest**



**ALPHA-HYDRO  
ENVIRONMENTAL SERVICES**  
A PARADIGM OF EXCELLENCE

1503 Wave Avenue, Medford NY 11763

## PHOTO LOG

DATE: 11/2/13

GEOLOGIST: D.O.

DRAWN BY: J.F.

808 E 139TH STREET  
BRONX, NY 10454

FILE NO: AH-130043

# SUPER FUEL CORP.

809 EAST 140th STREET • BRONX, NY 10454 • Tel: (718) 993-4747 • Fax: (718) 402-0828

11/2/13

NYSDEC REGION 2  
47-20 21<sup>st</sup> St  
Long Island City NY 11101  
Attn: Inspector Zielinski

Re: PBS# 2-600734  
808 East 139<sup>th</sup> St. Bronx

Dear Inspector Zielinski,

As per our conversation on 8/14/13, I am reporting the permanent closure of the above referenced oil tank. As per the FDN'Y the tank was tightness tested on 5/11/10 by Empire Environmental Inc., in the presence of an FDN'Y inspector.

The tank was squeegee cleaned and gas freed on 9/4/13. On 9/20/13 the tank was filled with sand and the fill box was filled with cement.

I understand there may be some back fees due. Please send any correspondence to

Ace of Suede & Leather Inc. PO Box 327 Cliffside Park, NJ 07010.

If you have any questions please feel free to call.

Sincerely,

  
Timothy J. Bunyan  
NYC Lic. Installer 4205





Note: This form must be filed within thirty (30) days following boiler disconnection or removal. Only one form per boiler.

Only one form per bidder.



**808 East 139th Street**


808 East 139th Street

Bronx, NY 10454

Inquiry Number: 3764867.2s

October 23, 2013

## FirstSearch Report



440 Wheelers Farms Road  
Milford, CT 06461  
Toll Free: 800.352.0050  
[www.edrnet.com](http://www.edrnet.com)

# Search Summary Report

**TARGET SITE**      **808 EAST 139TH STREET**  
**BRONX, NY 10454**

Category	Sel	Site	1/8	1/4	1/2	> 1/2	ZIP	TOTALS
<i><b>NPL</b></i>	Y	0	0	0	0	0	0	0
<i><b>NPL Delisted</b></i>	Y	0	0	0	0	0	0	0
<i><b>CERCLIS</b></i>	Y	0	0	0	0	-	0	0
<i><b>NFRAP</b></i>	Y	0	0	0	0	-	0	0
<i><b>RCRA COR ACT</b></i>	Y	0	0	0	0	0	0	0
<i><b>RCRA TSD</b></i>	Y	0	0	0	0	-	0	0
<i><b>RCRA GEN</b></i>	Y	1	9	7	-	-	1	18
<i><b>Federal IC / EC</b></i>	Y	0	0	0	0	-	0	0
<i><b>ERNS</b></i>	Y	0	-	-	-	-	0	0
<i><b>State/Tribal CERCLIS</b></i>	Y	0	0	0	0	0	0	0
<i><b>State/Tribal SWL</b></i>	Y	0	2	4	3	-	0	9
<i><b>State/Tribal LTANKS</b></i>	Y	1	5	11	13	-	0	30
<i><b>State/Tribal Tanks</b></i>	Y	1	18	41	3	-	0	63
<i><b>State/Tribal IC / EC</b></i>	Y	0	0	0	0	-	0	0
<i><b>State/Tribal VCP</b></i>	Y	0	0	0	0	-	0	0
<i><b>ST/Tribal Brownfields</b></i>	Y	0	0	0	0	-	0	0
<i><b>US Brownfields</b></i>	Y	0	0	0	0	-	0	0
<i><b>Other Haz Sites</b></i>	Y	0	-	-	-	-	0	0
<i><b>Other Tanks</b></i>	Y	1	7	16	-	-	0	24
<i><b>Spills</b></i>	Y	1	42	-	-	-	4	47
<i><b>Other</b></i>	Y	4	39	57	-	-	40	140
- Totals --		9	122	136	19	0	45	331

## Disclaimer - Copyright and Trademark Notice

This Report contains certain information obtained from a variety of public and other sources reasonably available to Environmental Data Resources, Inc. It cannot be concluded from this Report that coverage information for the target and surrounding properties does not exist from other sources. **NO WARRANTY EXPRESSED OR IMPLIED, IS MADE WHATSOEVER IN CONNECTION WITH THIS REPORT. ENVIRONMENTAL DATA RESOURCES, INC. SPECIFICALLY DISCLAIMS THE MAKING OF ANY SUCH WARRANTIES, INCLUDING WITHOUT LIMITATION, MERCHANTABILITY OR FITNESS FOR A PARTICULAR USE OR PURPOSE. ALL RISK IS ASSUMED BY THE USER. IN NO EVENT SHALL ENVIRONMENTAL DATA RESOURCES, INC. BE LIABLE TO ANYONE, WHETHER ARISING OUT OF ERRORS OR OMISSIONS, NEGLIGENCE, ACCIDENT OR ANY OTHER CAUSE, FOR ANY LOSS OF DAMAGE, INCLUDING, WITHOUT LIMITATION, SPECIAL, INCIDENTAL, CONSEQUENTIAL, OR EXEMPLARY DAMAGES. ANY LIABILITY ON THE PART OF ENVIRONMENTAL DATA RESOURCES, INC. IS STRICTLY LIMITED TO A REFUND OF THE AMOUNT PAID FOR THIS REPORT.** Purchaser accepts this Report "AS IS". Any analyses, estimates, ratings, environmental risk levels or risk codes provided in this Report are provided for illustrative purposes only, and are not intended to provide, nor should they be interpreted as providing any facts regarding, or prediction or forecast of, any environmental risk for any property. Only a Phase I Environmental Site Assessment performed by an environmental professional can provide information regarding the environmental risk for any property. Additionally, the information provided in this Report is not to be construed as legal advice.

Copyright 2013 by Environmental Data Resources, Inc. All rights reserved. Reproduction in any media or format, in whole or in part, of any report or map of Environmental Data Resources, Inc., or its affiliates, is prohibited without prior written permission.

EDR and its logos (including Sanborn and Sanborn Map) are trademarks of Environmental Data Resources, Inc. or its affiliates. All other trademarks used herein are the property of their respective owners.

## Search Summary Report

**TARGET SITE: 808 EAST 139TH STREET  
BRONX, NY 10454**

Category	Database	Update	Radius	Site	1/8	1/4	1/2	> 1/2	ZIP	TOTALS
<b>NPL</b>	NPL	04/26/2013	1.000	0	0	0	0	0	0	0
	Proposed NPL	04/26/2013	1.000	0	0	0	0	0	0	0
<b>NPL Delisted</b>	Delisted NPL	04/26/2013	1.000	0	0	0	0	0	0	0
<b>CERCLIS</b>	CERCLIS	04/26/2013	0.500	0	0	0	0	-	0	0
<b>NFRAP</b>	CERC-NFRAP	04/26/2013	0.500	0	0	0	0	-	0	0
<b>RCRA COR ACT</b>	CORRACTS	07/11/2013	1.000	0	0	0	0	0	0	0
<b>RCRA TSD</b>	RCRA-TSDF	07/11/2013	0.500	0	0	0	0	-	0	0
<b>RCRA GEN</b>	RCRA-LQG	07/11/2013	0.250	0	1	1	-	-	0	2
	RCRA-SQG	07/11/2013	0.250	0	4	0	-	-	0	4
	RCRA-CESQG	07/11/2013	0.250	1	4	6	-	-	1	12
<b>Federal IC / EC</b>	US ENG CONTROLS	06/17/2013	0.500	0	0	0	0	-	0	0
	US INST CONTROL	06/17/2013	0.500	0	0	0	0	-	0	0
<b>ERNS</b>	ERNS	12/31/2012	TP	0	-	-	-	-	0	0
<b>State/Tribal CERCLIS</b>	SHWS	08/19/2013	1.000	0	0	0	0	0	0	0
<b>State/Tribal SWL</b>	SWF/LF	07/08/2013	0.500	0	2	4	3	-	0	9
<b>State/Tribal LTANKS</b>	LTANKS	08/19/2013	0.500	1	5	11	13	-	0	30
	HIST LTANKS	01/01/2002	0.500	0	0	0	0	-	0	0
	INDIAN LUST	09/28/2012	0.500	0	0	0	0	-	0	0
<b>State/Tribal Tanks</b>	TANKS	08/07/2013	0.250	0	0	3	-	-	0	3
	UST	08/07/2013	0.250	1	9	14	-	-	0	24
	CBS UST	01/01/2002	0.250	0	1	0	-	-	0	1
	MOSF UST	01/01/2002	0.500	0	0	1	1	-	0	2
	AST	08/07/2013	0.250	0	5	15	-	-	0	20
	CBS AST	01/01/2002	0.250	0	1	3	-	-	0	4
	MOSF AST	01/01/2002	0.500	0	0	1	1	-	0	2
	MOSF	08/07/2013	0.500	0	0	1	1	-	0	2
	CBS	08/07/2013	0.250	0	2	3	-	-	0	5
	INDIAN UST	09/28/2012	0.250	0	0	0	-	-	0	0

## Search Summary Report

**TARGET SITE: 808 EAST 139TH STREET  
BRONX, NY 10454**

Category	Database	Update	Radius	Site	1/8	1/4	1/2	> 1/2	ZIP	TOTALS
<b>State/Tribal IC / EC</b>	ENG CONTROLS	08/19/2013	0.500	0	0	0	0	-	0	0
	INST CONTROL	08/19/2013	0.500	0	0	0	0	-	0	0
	RES DECL	11/18/2010	0.180	0	0	0	-	-	0	0
<b>State/Tribal VCP</b>	VCP	08/19/2013	0.500	0	0	0	0	-	0	0
<b>ST/Tribal Brownfields</b>	ERP	08/19/2013	0.500	0	0	0	0	-	0	0
	BROWNFIELDS	08/19/2013	0.500	0	0	0	0	-	0	0
<b>US Brownfields</b>	US BROWNFIELDS	06/24/2013	0.500	0	0	0	0	-	0	0
<b>Other Haz Sites</b>	US CDL	08/06/2013	TP	0	-	-	-	-	0	0
<b>Other Tanks</b>	HIST UST	01/01/2002	0.250	1	3	8	-	-	0	12
	HIST AST	01/01/2002	0.250	0	4	8	-	-	0	12
<b>Spills</b>	HMIRS	12/31/2012	TP	0	-	-	-	-	0	0
	NY Spills	08/19/2013	0.125	1	42	-	-	-	4	47
	NY Hist Spills	01/01/2002	0.125	0	0	-	-	-	0	0
	SPILLS 90	12/14/2012	0.125	0	0	-	-	-	0	0
	SPILLS 80	11/02/2010	0.125	0	0	-	-	-	0	0
<b>Other</b>	RCRA NonGen / NLR	07/11/2013	TP	0	-	-	-	-	12	12
	TRIS	12/31/2011	TP	0	-	-	-	-	0	0
	TSCA	12/31/2006	TP	0	-	-	-	-	0	0
	FTTS	04/09/2009	TP	0	-	-	-	-	0	0
	SSTS	12/31/2009	TP	0	-	-	-	-	0	0
	ICIS	07/20/2011	TP	0	-	-	-	-	0	0
	PADS	11/01/2012	TP	0	-	-	-	-	0	0
	MLTS	03/14/2013	TP	0	-	-	-	-	0	0
	RADINFO	04/09/2013	TP	0	-	-	-	-	0	0
	FINDS	03/08/2013	TP	1	-	-	-	-	13	14
	RAATS	04/17/1995	TP	0	-	-	-	-	0	0
	HSWDS	01/01/2003	0.250	0	0	0	-	-	0	0
	MANIFEST	08/01/2013	0.250	2	37	55	-	-	14	108
	DRYCLEANERS	07/18/2013	0.250	1	2	1	-	-	0	4
	SPDES	07/15/2013	0.250	0	0	1	-	-	0	1
	INDIAN RESERV	12/31/2005	1.000	0	0	0	0	0	0	0
	PRP	04/15/2013	TP	0	-	-	-	-	0	0
	US AIRS	01/23/2013	TP	0	-	-	-	-	1	1
	- Totals --			9	122	136	19	0	45	331



# Site Information Report

**Request Date:** OCTOBER 23, 2013  
**Request Name:** DAVID OLOKE

**Search Type:** COORD  
**Job Number:** 130043

**Target Site:** 808 EAST 139TH STREET  
BRONX, NY 10454

## Site Location

	<u>Degrees (Decimal)</u>	<u>Degrees (Min/Sec)</u>	<u>UTMs</u>
Longitude:	73.909500	73.9095000 - 73° 54' 34.20"	Easting: 591986.8
Latitude:	40.804300	40.8043000 - 40° 48' 15.48"	Northing: 4517393.5
Elevation:	19 ft. above sea level		Zone: Zone 18

## Demographics

**Sites:** 286                      **Non-Geocoded:** 45                      **Population:** N/A  
**RADON**

Federal EPA Radon Zone for BRONX County: 3

Note: Zone 1 indoor average level > 4 pCi/L.  
: Zone 2 indoor average level >= 2 pCi/L and <= 4 pCi/L.  
: Zone 3 indoor average level < 2 pCi/L.

---

Federal Area Radon Information for BRONX COUNTY, NY

Number of sites tested: 31

<u>Area</u>	<u>Average Activity</u>	<u>% &lt;4 pCi/L</u>	<u>% 4-20 pCi/L</u>	<u>% &gt;20 pCi/L</u>
Living Area	0.670 pCi/L	96%	4%	0%
Basement	1.110 pCi/L	42%	58%	0%

# Target Site Summary Report

Target Property: 808 EAST 139TH STREET  
BRONX, NY 10454

JOB: 130043

TOTAL: 331

GEOCODED: 286

NON GEOCODED: 45

Map ID	DB Type --ID/Status	Site Name	Address	Dist/Dir	ElevDiff	Page No.
A1	DRYCLEANERS --2-6007-00269	ACE SUEDE & LEATHER	808 EAST 139 ST. BRONX, NY 10454	0.00	+ 0	1
A2	MANIFEST	ACE SUEDE & LEATHER, INC.	808 EAST 139TH STREET BRONX, NY 10454	0.00	+ 0	2
A2	HIST UST --2-600734	ACE SUEDE & LEATHER, INC.	808 EAST 139TH STREET BRONX, NY 10454	0.00	+ 0	3
A2	UST --2-600734 / Active --2-600734	ACE SUEDE & LEATHER, INC.	808 EAST 139TH STREET BRONX, NY 10454	0.00	+ 0	5
A3	MANIFEST	NYCDEP	808 E 139TH ST BRONX, NY 10459	0.00	+ 0	8
A4	RCRA-CESQG --NYD068124585	ACE SUEDES	808 E 139TH ST BRONX, NY 10454	0.00	+ 0	9
A5	FINDS	ACE SUEDE & LEATHER	808 E 139TH STREET BRONX, NY	0.00	+ 0	12
A6	NY Spills --0109866 / 2/13/2003	808 EAST 139TH ST	808 EAST 139TH ST BRONX, NY	0.00	+ 0	13
A6	LTANKS --9800240 / 7/12/2005	808 EAST 139TH ST	808 EAST 139TH ST BRONX, NY	0.00	+ 0	15

## Sites Summary Report

Target Property: 808 EAST 139TH STREET  
BRONX, NY 10454

JOB: 130043

TOTAL: 331

GEOCODED: 286

NON GEOCODED: 45

Map ID	DB Type --ID/Status	Site Name	Address	Dist/Dir	ElevDiff	Page No.
A7	MANIFEST	FURNITURE CONSULTANTS SERVICES	805 E 139TH ST BRONX, NY 10454	0.01 NW	+ 0	17
B8	NY Spills --9913534 / 2/28/2002	MAN HOLE # 6627	IFO 791 E 139TH ST BRONX, NY	0.03 WNW	+ 0	20
B9	MANIFEST	UNIVERSAL STUDIOS	784 E 139TH ST BRONX, NY	0.03 WNW	+ 0	22
B10	UST --2-610074 / Unregulated --2-610074	FIRST BRONX BROOKLYN, LLC	776 EAST 139TH STREET BRONX, NY 10454	0.04 WNW	+ 0	24
B11	CBS --Administratively Closed --2-000175	CHARLES F WILSON INC	776 E 139TH ST BRONX, NY	0.04 WNW	+ 0	33
B11	MANIFEST	CHARLES F WILSON INC	776 E 139TH ST BRONX, NY	0.04 WNW	+ 0	34
B11	CBS UST --2-000175 / ACTIVE FACILITY	CHARLES F WILSON INC	776 E 139TH ST BRONX, NY	0.04 WNW	+ 0	37
C12	MANIFEST	NYCDEP	810 E 140 ST BRONX, NY	0.05 NNE	+ 0	39
C13	UST --2-605239 / Unregulated --2-605239	802-810 EAST 140 ST LLC	802 EAST 140TH STREET BRONX, NY 10454	0.05 NNE	+ 0	40
C14	NY Spills --0406473 / 12/24/2004	MANHOLE # 13	820 EAST 140TH STREET BRONX, NY	0.05 NE	+ 0	43
C14	HIST AST --2-604744	MANHOLE # 13	820 EAST 140TH STREET BRONX, NY	0.05 NE	+ 0	45
C14	AST --2-604744	MANHOLE # 13	820 EAST 140TH STREET BRONX, NY	0.05 NE	+ 0	47
C14	HIST UST --2-604744	MANHOLE # 13	820 EAST 140TH STREET BRONX, NY	0.05 NE	+ 0	50

## Sites Summary Report

Target Property: 808 EAST 139TH STREET  
BRONX, NY 10454

JOB: 130043

TOTAL: 331

GEOCODED: 286

NON GEOCODED: 45

Map ID	DB Type --ID/Status	Site Name	Address	Dist/Dir	ElevDiff	Page No.
C15	LTANKS --0306348 / 2/2/2004	POLYTEX	820 E 140TH ST BRONX, NY	0.05 NE	+ 0	52
C16	UST --2-604744 / Active --2-604744	POLYTEX COLOR AND CHEMICAL COR	820 EAST 140TH STREET BRONX, NY 10454	0.05 NE	+ 0	54
C17	LTANKS --9415585 / 8/11/2005	809 EAST 140TH ST	809 EAST 140TH ST BRONX, NY	0.05 NNE	+ 0	57
C18	NY Spills --1212884 / 1/9/2013	DRUM RUN	825 EAST 140TH STREET BRONX, NY	0.05 NE	+ 0	59
C19	MANIFEST	DW HABER & SONS INC	825 E 140TH ST BRONX, NY 10454	0.05 NE	+ 0	61
C20	NY Spills --1207155 / 1/9/2013	ABANDONED DRUM	ACROSS FROM 825 EAST 140 BRONX, NY	0.05 NE	+ 0	67
C21	MANIFEST	D.W. HABER 2 SON INC	825 EAST 140TH STREET BRONX, NY 10454	0.05 NE	+ 0	69
C21	MANIFEST	D.W. HABER 2 SON INC	825 EAST 140TH STREET BRONX, NY 10454	0.05 NE	+ 0	71
C21	RCRA-LQG --NYD986960359	D.W. HABER 2 SON INC	825 EAST 140TH STREET BRONX, NY 10454	0.05 NE	+ 0	86
D22	LTANKS --8709647 / 3/4/2003	CLOSED-LACKOF RECENT INFO	804 EAST 138TH STREET BRONX, NY	0.06 SW	+ 0	93
D23	MANIFEST	LIRR LI CITY FREIGHT YARD	JACKSON AVE & 21ST ST INT LONG ISLAND CITY, NY	0.06 SW	+ 0	95
D24	UST --2-247480 / Unregulated --2-247480	SINRAM MARNIS OIL CO INC	804 E 138TH ST BRONX, NY 10454	0.06 SW	+ 0	101
D25	NY Spills --0702434 / 4/21/2009	ONE GAL IN EXCAVATION	804 EAST 138 STREET BRONX, NY	0.06 SW	+ 0	105

## Sites Summary Report

Target Property: 808 EAST 139TH STREET  
BRONX, NY 10454

JOB: 130043

TOTAL: 331

GEOCODED: 286

NON GEOCODED: 45

Map ID	DB Type --ID/Status	Site Name	Address	Dist/Dir	ElevDiff	Page No.
E26	MANIFEST	LUIGI RENALDO AUTO CENTER	845 E 138TH ST BRONX, NY	0.06 South	+ 0	107
E26	MANIFEST	LUIGI RENALDO AUTO CENTER	845 E 138TH ST BRONX, NY	0.06 South	+ 0	119
E26	RCRA-SQG --NYR000039891	LUIGI RENALDO AUTO CENTER	845 E 138TH ST BRONX, NY	0.06 South	+ 0	129
E27	NY Spills --0301453 / 11/17/2004	845-865 EAST 138TH ST	845-865 EAST 138TH ST BRONX, NY	0.06 South	+ 0	131
D28	NY Spills --0609920 / 2/16/2007	ODOR IN EXCAVATION	787 EAST 138 STREET BRONX, NY	0.06 WSW	+ 0	134
E29	HIST AST --2-241377	G.A.P. AUTO	865 EAST 138TH STREET BRONX, NY 10454	0.06 South	+ 0	136
E29	AST --2-241377	G.A.P. AUTO	865 EAST 138TH STREET BRONX, NY 10454	0.06 South	+ 0	138
F30	NY Spills --0903483 / Not Reported	I/A/O 845 EAST 139TH ST	850 EAST 140TH STREET BRONX, NY 10454	0.07 ENE	+ 0	141
F31	HIST UST --2-346268	EMPIRE 850 LLC	850 EAST 140TH STREET BRONX, NY 10454	0.07 ENE	+ 0	143
F31	UST --2-346268 / Active --2-346268	EMPIRE 850 LLC	850 EAST 140TH STREET BRONX, NY 10454	0.07 ENE	+ 0	145
G32	HIST AST --2-603735	MARATHON ENTERPRISES	777 EAST 138TH STREET BRONX, NY 10454	0.07 WSW	+ 4	148
G32	AST --2-603735	MARATHON ENTERPRISES	777 EAST 138TH STREET BRONX, NY 10454	0.07 WSW	+ 4	150
G32	HIST UST --2-603735	MARATHON ENTERPRISES	777 EAST 138TH STREET BRONX, NY 10454	0.07 WSW	+ 4	153

## Sites Summary Report

Target Property: 808 EAST 139TH STREET  
BRONX, NY 10454

JOB: 130043

TOTAL: 331

GEOCODED: 286

NON GEOCODED: 45

Map ID	DB Type --ID/Status	Site Name	Address	Dist/Dir	ElevDiff	Page No.
G32	UST --2-603735 / Unregulated --2-603735	MARATHON ENTERPRISES	777 EAST 138TH STREET BRONX, NY 10454	0.07 WSW	+ 4	158
F33	NY Spills --0501342 / 9/28/2005	DRUM RUN-TANKER TRUCK	855 EAST 140 TH STREET BRONX, NY	0.07 ENE	+ 0	164
H34	MANIFEST	CONSOLIDATED EDISON	E 140 ST & BRUCKNER BLVD. BRONX, NY 10454	0.07 NNW	+ 10	166
I35	MANIFEST	NYSDOT CONTRACT D252685	139TH ST & BRUCKNER BLVD BRONX, NY 10530	0.08 WNW	+ 12	171
I36	NY Spills --0613733 / 3/18/2010	ONE GAL OIL FOUND IN EXCAVATIO	EAST 139TH ST & WILLOW AV BRONX, NY	0.08 WNW	+ 13	175
H37	MANIFEST	CONSOLIDATED EDISON CO OF NY	E 140TH & BRUCKNER BLVD BRONX, NY 10401	0.08 NNW	+ 11	177
G38	SWF/LF	NEW YORK AUTOCLAVE	780 E. 138TH ST BRONX, NY 10454	0.09 West	+ 8	179
J39	MANIFEST	CONSOLIDATED EDISON	E 138 ST & WILLOW AVENUE BRONX, NY 10451	0.10 West	+ 9	180
J40	NY Spills --0004765 / 4/21/2004	MANHOLE 11501	WILLOW AVE EAST 138TH ST BRONX, NY	0.10 West	+ 9	186
K41	DRYCLEANERS --2-6007-00719	CARNEGIE VALET & LINEN SERVICE	874 EAST 139TH STREET BRONX, NY 10454	0.10 ESE	- 3	188
K42	MANIFEST	MODERN TECH CLEANERS	874 E 139TH ST BRONX, NY 10454	0.10 ESE	- 3	189
K42	RCRA-SQG --NYR000046326	MODERN TECH CLEANERS	874 E 139TH ST BRONX, NY 10454	0.10 ESE	- 3	203
J43	NY Spills --0611809 / 12/20/2007	CONTAMINATED SOIL IN EXCAVATIO	EAST 138 STREET & WILLOW BRONX, NY	0.10 West	+ 9	206
J44	MANIFEST	CONSOLIDATED EDISON	WILLOW AVE & 138TH ST BRONX, NY	0.10 West	+ 9	208
J45	NY Spills --0702986 / 6/19/2007	SOIL IN EXCAVATION HAS ODOR OF	WILLOW AVENUE & EAST 138 BRONX, NY	0.10 West	+ 9	217

## Sites Summary Report

Target Property: 808 EAST 139TH STREET  
BRONX, NY 10454

JOB: 130043

TOTAL: 331

GEOCODED: 286

NON GEOCODED: 45

Map ID	DB Type --ID/Status	Site Name	Address	Dist/Dir	ElevDiff	Page No.
J46	NY Spills --0611599 / 3/16/2007	DARK SOIL IN EXCAVATION (STREE	EAST 138 STREET & WILLOW BRONX, NY	0.10 West	+ 9	219
L47	RCRA-SQG --NYR000157875	ARAMARK CORPORATION	850 E 138TH ST BRONX, NY 10454	0.10 South	- 2	221
L48	DRYCLEANERS --2-6007-00330	ARAMARK LAUNDRY FSM LLC	850 EAST 138TH ST BRONX, NY	0.10 South	- 2	223
L49	MANIFEST	ARAMARK CORP	850 EAST 138TH STREET BRONX, NY 10454	0.10 South	- 2	224
L50	NY Spills --0300405 / 7/8/2008 --0300402 / 11/28/2003	MOUNT SINAI HOSPITAL	850 EAST 138TH ST BRONX, NY	0.10 South	- 2	228
L50	LTANKS --0203442 / 7/29/2005	MOUNT SINAI HOSPITAL	850 EAST 138TH ST BRONX, NY	0.10 South	- 2	234
L51	MANIFEST	ARAMARK CORPORATION	850 E 138TH ST BRONX, NY 10454	0.10 South	- 2	236
L52	AST --2-600727	FORMER MT. SINAI LAUNDRY	850 EAST 138TH STREET BRONX, NY 10454	0.10 South	- 2	239
L52	UST --2-600727 / Unregulated --2-600727	FORMER MT. SINAI LAUNDRY	850 EAST 138TH STREET BRONX, NY 10454	0.10 South	- 2	243
L53	CBS --Unregulated --2-000339	ARAMARK SERVICE MASTER, FMS	850 EAST 138 STREET BRONX, NY 10454	0.10 South	- 2	246
L53	CBS AST --2-000339 --ACTIVE FACILITY	ARAMARK SERVICE MASTER, FMS	850 EAST 138 STREET BRONX, NY 10454	0.10 South	- 2	247
54	NY Spills --9815445 / 6/22/1999	137TH ST BETWEEN	WILLOW & WALNUT, 137TH ST BRONX, NY	0.10 SSW	+ 0	249

## Sites Summary Report

Target Property: 808 EAST 139TH STREET  
BRONX, NY 10454

JOB: 130043

TOTAL: 331

GEOCODED: 286

NON GEOCODED: 45

Map ID	DB Type --ID/Status	Site Name	Address	Dist/Dir	ElevDiff	Page No.
K55	MANIFEST	CONSOLIDATED EDISON CO OF NY	ROSEFERSS BLVD & 139TH BRONX, NY 10401	0.11 ESE	- 3	251
K56	MANIFEST	CON EDISON	E 139TH ST & WALNUT AVE BRONX, NY 10461	0.11 ESE	- 3	253
K57	NY Spills --0605750 / 12/21/2006	CONTAMINATED SOIL IN EXCAVATIO	EAST 139TH ST & WALNUT AV BRONX, NY	0.11 ESE	- 3	257
K58	NY Spills --1109363 / 1/12/2012	MANHOLE # 9818	EAST 139TH ST & WALNUT AV BRONX, NY	0.11 ESE	- 3	259
K59	MANIFEST	CONSOLIDATED EDISON	139TH ST & WALNUT AVE BRONX, NY	0.11 ESE	- 3	261
K60	NY Spills --9815375 / 3/31/1999	MANHOLE 6630	E 139TH ST/WALNUT AV BRONX, NY	0.11 ESE	- 3	263
K61	NY Spills --0902651 / 9/16/2011	INDUSTRIAL PROPERTY	139TH STREET AND WALNUT A BRONX, NY	0.11 ESE	- 3	265
K62	NY Spills --9907026 / 6/18/2003	MANHOLE 27463	139TH ST / WALNUT AVE BRONX, NY	0.11 ESE	- 3	267
M63	AST --2-605110	NATIONAL EQUIPMENT CORPORATION	825 EAST 141ST STREET BRONX, NY 10454	0.11 NE	+ 0	269
M64	HIST AST --2-605110	NATIONAL EQUIPMENT CORPORATION	825 EAST 141ST STREEG BRONX, NY 10454	0.11 NE	+ 0	272
65	NY Spills --0411930 / 6/7/2005	MANHOLE #14X	EAST 140TH STREET/BUCKNER BRONX, NY	0.11 NNW	+ 13	274
N66	MANIFEST	CON EDISON	885 E 137TH ST BRONX, NY	0.11 SSW	- 1	276
N67	RCRA-CESQG --NYP004282349	CON EDISON MANHOLE: 9808	885 E 137TH ST BRONX, NY 10453	0.11 SSW	- 1	278
O68	MANIFEST	B P PRODUCTS NORTH AMERICA INC	281 BRUCKNER BLVD BRONX, NY 10454	0.11 NW	+ 16	280



## Sites Summary Report

Target Property: 808 EAST 139TH STREET  
BRONX, NY 10454

JOB: 130043

TOTAL: 331

GEOCODED: 286

NON GEOCODED: 45

Map ID	DB Type --ID/Status	Site Name	Address	Dist/Dir	ElevDiff	Page No.
O69	UST --2-191280 / Active --2-191280	BRUCKNER PETROLEUM, LLC	281 BRUCKNER BOULEVARD BRONX, NY 10454	0.11 NW	+ 16	285
O70	NY Spills --1005001 / 10/28/2010	BRUCKNER PETROLEUM	281 BRUCKNER BLVD BRONX, NY	0.11 NW	+ 16	294
O70	MANIFEST	BRUCKNER PETROLEUM	281 BRUCKNER BLVD BRONX, NY	0.11 NW	+ 16	296
O70	LTANKS --9111870 / Not Reported	BRUCKNER PETROLEUM	281 BRUCKNER BLVD BRONX, NY	0.11 NW	+ 16	297
P71	UST --2-610857 / Unregulated --2-610857	NATIONAL EQUIPMENT CORPORATION	801 EAST 141ST STREET BRONX, NY 10454	0.11 NNE	+ 0	303
Q72	MANIFEST	CON EDISON	WALNUT AVE & E 138TH ST BRONX, NY 10462	0.12 SSE	- 3	306
Q73	MANIFEST	CON EDISON MANHOLE 23145	WALNUT AVE & E 138 ST BRONX, NY 10454	0.12 SSE	- 3	308
Q74	RCRA-CESQG --NYP004157723	CON EDISON	138TH ST & WALNUT AVE BRONX, NY 10452	0.12 SSE	- 3	310
Q75	MANIFEST	CONSOLIDATED EDISON	E 138 ST & WALNUT AVE BRONX, NY	0.12 SSE	- 3	312
Q76	NY Spills --0303207 / 9/26/2003	MANHOLE 27461	WALNUT AV & 138TH ST BRONX, NY	0.12 SSE	- 3	314
Q77	NY Spills --1002426 / 7/22/2010	CON EDISON OIL IN EXCAVATION	EAST 138TH ST AND WALNUT BRONX, NY	0.12 SSE	- 3	316
Q78	NY Spills --1004234 / 8/26/2010	NYC DEP SITE	138 ST AND WALNUT AVE BRONX, NY	0.12 SSE	- 3	318
Q79	RCRA-CESQG --NYP004171187	CON EDISON	E 138TH ST & WALNUT AVE BRONX, NY 10453	0.12 SSE	- 3	320

## Sites Summary Report

Target Property: 808 EAST 139TH STREET  
BRONX, NY 10454

JOB: 130043

TOTAL: 331

GEOCODED: 286

NON GEOCODED: 45

Map ID	DB Type --ID/Status	Site Name	Address	Dist/Dir	ElevDiff	Page No.
Q80	MANIFEST	WORLD WIDE CONTRACTING	138 STREET & WALNUT AVENU BRONX, NY 10454	0.12 SSE	- 3	322
Q80	SWF/LF	WORLD WIDE CONTRACTING	138 STREET & WALNUT AVENU BRONX, NY 10454	0.12 SSE	- 3	331
Q81	NY Spills --9813915 / 2/25/1999	MANHOLE 27462	WALNUT AV / E 138 ST BRONX, NY	0.12 SSE	- 3	332
Q82	NY Spills --0707303 / 6/17/2008	ABANDONED PIPE LEAKED INTO EXC	EAST 138 & WALNUT AVE. BRONX, NY	0.12 SSE	- 3	334
Q83	MANIFEST	CONSOLIDATED EDISON	EAST 138 & WALNUT AVE BRONX, NY 10454	0.12 SSE	- 3	336
Q84	NY Spills --0511754 / 9/10/2009	TEST PIT	WALNUT STREET BETWEEN BRONX, NY	0.12 SSE	- 3	337
Q85	NY Spills --0913949 / 7/8/2010	215115; WALNUT AVENUE AND EAST	WALNUT AVENUE AND EAST 13 NEW YORK, NY	0.12 SSE	- 3	339
P86	MANIFEST	NATIONAL EQUIPMENT CORP	322-326 BRUCKNER BLVD BRONX, NY 10454	0.12 NNE	+ 0	341
P86	RCRA-SQG --NYD986948016	NATIONAL EQUIPMENT CORP	322-326 BRUCKNER BLVD BRONX, NY 10454	0.12 NNE	+ 0	348
R87	MANIFEST	CONSOLIDATED EDISON CO OF NY	WALES AVE & BRUCKNER BL BRONX, NY 10401	0.12 North	+ 7	351
J88	NY Spills --8907439 / 10/26/1989	138TH ST & BRUCKNER AV/BX	138TH ST & BRUCKNER AVE NEW YORK CITY, NY	0.12 West	+ 12	353
S89	NY Spills --0404846 / 12/29/2004	MANHOLE # 6707	WALNUT AVE./E.140TH ST. BRONX, NY	0.12 East	- 3	355
S90	MANIFEST	CON EDISON	E 140TH ST & WALNUT AVE BRONX, NY	0.12 East	- 3	357
S91	NY Spills --0412236 / 6/8/2005	MANHOLE # 10106	EAST 140TH STREET/WALNUT BRONX, NY	0.12 East	- 3	361

## Sites Summary Report

Target Property: 808 EAST 139TH STREET  
BRONX, NY 10454

JOB: 130043

TOTAL: 331

GEOCODED: 286

NON GEOCODED: 45

Map ID	DB Type --ID/Status	Site Name	Address	Dist/Dir	ElevDiff	Page No.
S92	NY Spills --0007148 / 11/27/2001	MH 9821	140TH ST/WALNUT AV BRONX, NY	0.12 East	- 3	363
S93	MANIFEST	CONSOLIDATED EDISON CO OF NY	E. 140TH ST & WALNUT BRONX, NY 10401	0.12 East	- 3	365
S94	RCRA-CESQG --NYP004282869	CON EDISON MANHOLE: 12	E 140TH ST & WALNUT AVE BRONX, NY 10453	0.12 East	- 3	367
S95	NY Spills --0411645 / 7/21/2005	ON STREET	EAST 140TH /WALNUT AVE BRONX, NY	0.12 East	- 3	369
S96	MANIFEST	CON ED - MH10306	E 140TH ST & WALNUT AVENU BRONX, NY 10454	0.12 East	- 3	371
S97	MANIFEST	CON EDISION - MH11	140TH ST & WALNUT 140TH S BRONX, NY 10003	0.12 East	- 3	372
S98	NY Spills --0404883 / 7/26/2005	MANHOLE#1023	EAST 140 ST/WALNUT AVE BRONX, NY	0.12 East	- 3	374
S99	NY Spills --0406471 / 12/22/2005	CONED MANHOLE # 11	EAST 140TH STREET/WALNUT BRONX, NY	0.12 East	- 3	376
S100	NY Spills --9903251 / 10/28/2004	MH #6707	EAST 140TH ST & WALNUT AV BRONX, NY	0.12 East	- 3	378
S101	NY Spills --0411759 / 6/6/2005	MANHOLE #6707	EAST 140TH STREET/WALNUT BRONX, NY	0.12 East	- 3	380
S102	MANIFEST	CONSOLIDATED EDISON CO OF NY	E 140 & WALNUT AVENUE BRONX, NY 10401	0.12 East	- 3	383
S103	NY Spills --0109376 / 2/19/2002	MANHOLE 11	WALNUT ST/E 140TH ST BRONX, NY	0.12 East	- 3	385
S104	MANIFEST	CONSOLIDATED EDISON	E 140 ST & WALNUT AVE BRONX, NY	0.12 East	- 3	387
T105	NY Spills --0890303 / 2/26/2008	208770; BRUCKNER BLVD, 340' S/	BRUCKNER BLVD, 340' S/O E BRONX, NY	0.12 WNW	+ 16	388

## Sites Summary Report

Target Property: 808 EAST 139TH STREET  
BRONX, NY 10454

JOB: 130043

TOTAL: 331

GEOCODED: 286

NON GEOCODED: 45

Map ID	DB Type --ID/Status	Site Name	Address	Dist/Dir	ElevDiff	Page No.
S106	NY Spills --0412227 / 12/23/2005	MANHOLE # 11	CORNER EAST 140/WALNUT BRONX, NY	0.12 East	- 4	390
Q107	UST --2-600057 / Active --2-600057	BRADFORD SWETT	885 EAST 138TH STREET BRONX, NY 10454	0.13 SSE	- 4	392
Q108	AST --2-600057	BRADFORD SWETT	885 EAST 138TH STREET BRONX, NY 10454	0.13 SSE	- 4	396
Q108	HIST UST --2-600057	BRADFORD SWETT	885 EAST 138TH STREET BRONX, NY 10454	0.13 SSE	- 4	399
Q109	MANIFEST	WORLD VISION	885 EAST 138TH STREET BRONX, NY 10454	0.13 SSE	- 4	402
Q109	LTANKS --9611627 / 12/23/1998	WORLD VISION	885 EAST 138TH STREET BRONX, NY 10454	0.13 SSE	- 4	403
P110	MANIFEST	GLENFED FINANCIAL CORP	330 BRUCKNER BLVD BRONX, NY	0.13 NNE	+ 1	405
P111	MANIFEST	CONSOLIDATED EDISON	E 141ST ST & BRUCKNER BLV BRONX, NY	0.13 North	+ 6	407
R112	MANIFEST	CONSOLIDATED EDISON CO OF NY	BRUCKNER BLVD BRONX, NY 10401	0.13 North	+ 7	408
R113	MANIFEST	CON EDISON CO OF NY INC	BRUCKNER BLVD & WHITLER BRONX, NY 10401	0.13 North	+ 7	410
R114	MANIFEST	CONSOLIDATED CO OF NY INC	BRUCKNER BLVD & WHITTER BRONX, NY 10401	0.13 North	+ 7	412
R115	MANIFEST	CON EDISON CO OF NY INC	BRUCKNER BLVD & WHITTER BRONX, NY 10401	0.13 North	+ 7	414
R116	MANIFEST	CONSOLIDATED EDISON CO OF NY	BRUCKNER BLVD & WHITTER BRONX, NY 10401	0.13 North	+ 7	419
R117	MANIFEST	CONSOLIDATED EDISON	BRUCKNER BLVD & E 142 ST BRONX, NY 10451	0.13 North	+ 7	421
R118	MANIFEST	CONSOLIDATED EDISON	BRUCKNER BLVD & 139TH ST BRONX, NY	0.13 North	+ 7	424
R119	RCRA-LQG --NYR000179564	AMTRAK HELLGATE	BRUCKNER BLVD BRONX, NY 10454	0.13 North	+ 7	426

## Sites Summary Report

Target Property: 808 EAST 139TH STREET  
BRONX, NY 10454

JOB: 130043

TOTAL: 331

GEOCODED: 286

NON GEOCODED: 45

Map ID	DB Type --ID/Status	Site Name	Address	Dist/Dir	ElevDiff	Page No.
R120	RCRA-CESQG --NYP004157756	CON EDISON	BRUCKNER BLVD & 142ND ST BRONX, NY 10454	0.13 North	+ 7	429
R121	MANIFEST	CONSOLIDATED EDISON	BRUCKNER BLVD & E 137TH S BRONX, NY	0.13 North	+ 7	431
R122	MANIFEST	AMTRAK - HELLGATE	BRUCKNER BLVD BRONX, NY 10454	0.13 North	+ 7	435
R123	MANIFEST	AMTRAK - HELLGATE	BRUCKNER BLVD BRONX, NY 10454	0.13 North	+ 7	452
R124	MANIFEST	CONSOLIDATED EDISON	BRUCKNER BLVD & LINCOLN A BRONX, NY	0.13 North	+ 7	465
R125	MANIFEST	CONSOLIDATED EDISON - MH 22200	BRUCKNER BLVD & ST ANNS P BRONX, NY 10451	0.13 North	+ 7	467
R126	MANIFEST	CONED - MH21948	BRUCKNER BLVD BRONX, NY 10454	0.13 North	+ 7	469
U127	UST --2-610779 / Unregulated --2-610779	780 EAST 137TH ST.	780 EAST 137TH ST. BRONX, NY 10454	0.13 WSW	+ 6	471
U128	HIST UST --2-600669	M. MELNICK & CO INC	767 EAST 137TH STREET BRONX, NY 10454	0.13 WSW	+ 9	475
U128	UST --2-600669 / Unregulated --2-600669	M. MELNICK & CO INC	767 EAST 137TH STREET BRONX, NY 10454	0.13 WSW	+ 9	478
T129	UST --2-402567 / Active --2-402567	ZAYIS OF THE BRONX	250 JACKSON AVENUE BRONX, NY 10454	0.14 WNW	+ 18	482
130	HIST AST --2-602616	SEBS HOLDING CORPORATION	752 EAST 137TH STREET BRONX, NY 10454	0.15 WSW	+ 9	494
130	HIST UST --2-602616	SEBS HOLDING CORPORATION	752 EAST 137TH STREET BRONX, NY 10454	0.15 WSW	+ 9	496
130	TANKS --2-602616	SEBS HOLDING CORPORATION	752 EAST 137TH STREET BRONX, NY 10454	0.15 WSW	+ 9	498

## Sites Summary Report

Target Property: 808 EAST 139TH STREET  
BRONX, NY 10454

JOB: 130043

TOTAL: 331

GEOCODED: 286

NON GEOCODED: 45

Map ID	DB Type --ID/Status	Site Name	Address	Dist/Dir	ElevDiff	Page No.
V131	MANIFEST	CON EDISON	E141 STREET & WALNUT AVEN BRONX, NY 10451	0.15 East	- 5	499
V132	MANIFEST	CON EDISON	141 ST & WALNUT AVE BRONX, NY 10454	0.15 East	- 5	501
V133	MANIFEST	CON EDISON	141ST ST & WALNUT AVE BRONX, NY 10454	0.15 East	- 5	502
V134	MANIFEST	CON EDISON	WALNUT AVE & E. 141 ST BRONX, NY 10451	0.15 East	- 5	504
V135	MANIFEST	CON EDISON	E141ST ST & WALNUT AVE BRONX, NY 10454	0.15 East	- 5	506
V136	RCRA-CESQG --NYP004271680	CON EDISON MANHOLE: 6785	E 141ST ST & WALNUT AVE BRONX, NY 10454	0.15 East	- 5	508
V137	MANIFEST	CON EDISON	141 ST & WALNUT AVE BRONX, NY 10453	0.15 East	- 5	510
V138	MANIFEST	CAPRI ALBUM	327 WALNUT STREET BRONX, NY 10454	0.15 East	- 5	512
V138	AST --2-278513	CAPRI ALBUM	327 WALNUT STREET BRONX, NY 10454	0.15 East	- 5	513
W139	MANIFEST	CON EDISON	845 E 136TH ST BRONX, NY 10462	0.15 SSW	+ 0	516
W140	RCRA-CESQG --NYP004282422	CON EDISON MANHOLE: 224	845 E 136TH ST BRONX, NY 10453	0.15 SSW	+ 0	518
X141	MANIFEST	ACE PLATING WORKS INC	800 E 136TH ST BRONX, NY 10460	0.16 SW	+ 0	520
X142	CBS --Unregulated --2-000174	ACE PLATING WORKS	800 E 136TH ST BRONX, NY 10454	0.16 SW	+ 0	521
X142	MANIFEST	ACE PLATING WORKS	800 E 136TH ST BRONX, NY 10454	0.16 SW	+ 0	522
X143	CBS AST --2-000174 --ACTIVE FACILITY	ACE PLATING WORKS, INC.	800 E. 136TH STREET BRONX, NY 10454	0.16 SW	+ 0	523
X144	AST --2-003697	JOART LLC	800 EAST 136TH STREET BRONX, NY 10454	0.16 SW	+ 0	525

## Sites Summary Report

Target Property: 808 EAST 139TH STREET  
BRONX, NY 10454

JOB: 130043

TOTAL: 331

GEOCODED: 286

NON GEOCODED: 45

Map ID	DB Type --ID/Status	Site Name	Address	Dist/Dir	ElevDiff	Page No.
145	LTANKS --9213528 / 9/1/2005	STREET	187TH ST AND SOUTHERN BLV BRONX, NY	0.16 NNE	+ 10	528
Y146	SWF/LF	USA WASTE ( 900 138TH; VIGLIOT	900 EAST 138 STREET BRONX, NY 10454	0.16 SE	- 6	530
Z147	UST --2-604933 / Active --2-604933	735 EAST 140TH STREET	735 EAST 140TH STREET BRONX, NY 10454	0.16 NW	+ 25	531
148	CBS --Unregulated --2-000197	RAINBOW FOAM	190 WILLOW AVE. BRONX, NY 10454	0.17 WSW	+ 2	534
148	CBS AST --2-000197 --INACTIVE FACILITY	RAINBOW FOAM	190 WILLOW AVE. BRONX, NY 10454	0.17 WSW	+ 2	535
Z149	UST --2-320781 / Active --2-320781	STARLITE PAINT & VARNISH CO	724 EAST 140 STREET BRONX, NY 10454	0.17 NW	+ 30	537
Z150	AST --2-320781	STARLITE PAINT & VARNISH CO	724 EAST 140 STREET BRONX, NY 10454	0.17 NW	+ 30	541
151	HIST AST --2-605788	JDH PROPERTY LLC	276 JACKSON AVENUE BRONX, NY 10454	0.18 WNW	+ 32	544
151	AST --2-605788	JDH PROPERTY LLC	276 JACKSON AVENUE BRONX, NY 10454	0.18 WNW	+ 32	547
151	HIST UST --2-605788	JDH PROPERTY LLC	276 JACKSON AVENUE BRONX, NY 10454	0.18 WNW	+ 32	551
151	UST --2-605788 / Unregulated --2-605788	JDH PROPERTY LLC	276 JACKSON AVENUE BRONX, NY 10454	0.18 WNW	+ 32	553
AA152	HIST UST --2-601180	231 JACKSON AVE.	231 JACKSON AVE. BRONX, NY 10454	0.18 West	+ 21	556

# Sites Summary Report

Target Property: 808 EAST 139TH STREET  
BRONX, NY 10454

JOB: 130043

TOTAL: 331

GEOCODED: 286

NON GEOCODED: 45

Map ID	DB Type --ID/Status	Site Name	Address	Dist/Dir	ElevDiff	Page No.
AA153	LTANKS --0100634 / 12/9/2004 --0200412 / 9/8/2003	231 JACKSON AV	231 JACKSON AV BRONX, NY	0.18 West	+ 21	558
AA154	AST --2-601180	231 JACKSON AVE.	231 JACKSON AVENUE BRONX, NY 10454	0.18 West	+ 21	561
AB155	MANIFEST	CON EDISON	141ST ST & CONCORDE AVE BRONX, NY 10452	0.18 NNW	+ 17	564
AB156	MANIFEST	CON EDISON	E 141ST ST & BRUCKNER BLV BRONX, NY 10454	0.18 NNW	+ 17	568
AA157	UST --2-608534 / Unregulated --2-608534	FEDERAL AUTO BODY & TOWING FAC	255 JACKSON AVENUE BRONX, NY 10454	0.18 WNW	+ 23	569
158	MANIFEST	NYNEX	139TH & LOCUST AVE BRONX, NY	0.18 SE	- 7	573
AA159	AST --2-609868	710 EAST 138TH STREET OWNER LL	710 EAST 138TH STREET BRONX, NY 10454	0.18 WNW	+ 23	574
160	MANIFEST	CON EDISON	E 136TH ST & WALNUT AVE BRONX, NY	0.19 South	- 4	577
Y161	MANIFEST	STERICLEAN	910 EAST 138TH ST BRONX, NY	0.19 SE	- 7	579
Y162	MANIFEST	ENVIRONMENTAL CONTROL CO INC	910 E 138TH ST BRONX, NY 10454	0.19 SE	- 7	581
Y163	MANIFEST	STERICYCLE INC	910 E 138TH ST BRONX, NY 10454	0.19 SE	- 7	582
Y163	SWF/LF	STERICYCLE INC	910 E 138TH ST BRONX, NY 10454	0.19 SE	- 7	583
Y164	MANIFEST	BFI OF NEW YORK	910 E 138TH ST BRONX, NY 10454	0.19 SE	- 7	584
AC165	HIST AST --2-606891	CASTLE OIL CORPORATION	290 LOCUST AVENUE BRONX, NY 10454	0.19 ESE	- 7	585
AC166	TANKS --2-606891	CASTLE OIL CORP	290 LOCUST AVE BRONX, NY	0.19 ESE	- 7	589



## Sites Summary Report

Target Property: 808 EAST 139TH STREET  
BRONX, NY 10454

JOB: 130043

TOTAL: 331

GEOCODED: 286

NON GEOCODED: 45

Map ID	DB Type --ID/Status	Site Name	Address	Dist/Dir	ElevDiff	Page No.
AC166	LTANKS --0800312 / 11/10/2008	CASTLE OIL CORP	290 LOCUST AVE BRONX, NY	0.19 ESE	- 7	590
AD167	MANIFEST	CON EDISON - MH 17508	E.138TH STREET & LOCUST A BRONX, NY 10454	0.19 SE	- 7	592
AD168	MANIFEST	CON EDISON	E 138TH ST & LOCUST AVE BRONX, NY 10468	0.19 SE	- 7	594
AD169	MANIFEST	CONSOLIDATED EDISON	E 138TH ST & LOCUST BRONX, NY	0.19 SE	- 7	596
AD170	RCRA-CESQG --NYP004283248	CON EDISON MANHOLE: 17508	E 138TH ST & LOCUST AVE BRONX, NY 10454	0.19 SE	- 7	597
AD171	MANIFEST	CON EDISON	LOCUST AVE & 138TH ST BRONX, NY 10454	0.19 SE	- 7	599
AC172	AST --2-481440	SYCAMORE HILL CORPORATION	295 LOCUST AVENUE BRONX, NY 10454	0.19 ESE	- 7	601
AC173	LTANKS --9005051 / 9/7/1995	MURRAY FEISS/ FORMER HERTZ REN	295 LOCUST AVENUE BRONX, NY	0.19 ESE	- 7	614
AC173	SWF/LF	MURRAY FEISS/ FORMER HERTZ REN	295 LOCUST AVENUE BRONX, NY	0.19 ESE	- 7	617
AC174	MANIFEST	CONSOLIDATED EDISON	LOCUST AVE & 140TH ST BRONX, NY 10003	0.19 ESE	- 7	618
AC175	MANIFEST	CON EDISON MANHOLE 17516	LOCUST AVE & E 140TH ST BRONX, NY 10454	0.19 ESE	- 7	620
AC176	MANIFEST	CONSOLIDATED EDISON CO OF NY	LOCUST AVE & E 140TH ST BRONX, NY 10401	0.19 ESE	- 7	622
AE177	HIST AST --2-607241	711 AUTO REPAIR	711 EAST 140 STREET BRONX, NY 10454	0.20 NW	+ 32	624
AF178	AST --2-609431	CESAR A. ARISTY DBA ARISTY AUT	200 BRUCKNER BOULEVARD BRONX, NY 10454	0.20 WSW	+ 13	626
AG179	UST --2-330663 / Administratively Closed --2-330663	S&S SOAP CO INC	815 E 135 ST BRONX, NY 10454	0.20 SW	- 1	629

## Sites Summary Report

Target Property: 808 EAST 139TH STREET  
BRONX, NY 10454

JOB: 130043

TOTAL: 331

GEOCODED: 286

NON GEOCODED: 45

Map ID	DB Type --ID/Status	Site Name	Address	Dist/Dir	ElevDiff	Page No.
AD180	MOSF AST --2-1100 --ACTIVE FACILITY	CASTLE PORT MORRIS TERMINALS,	939 EAST 138TH STREET BRONX, NY 10454	0.20 SE	- 8	632
AD180	MOSF UST --2-1100 /	CASTLE PORT MORRIS TERMINALS, ACTIVE FACILITY	939 EAST 138TH STREET BRONX, NY 10454	0.20 SE	- 8	637
AD181	MANIFEST	CASTLE PORT MORRIS TERM	939 E 138TH ST BRONX, NY	0.20 SE	- 8	656
AD181	LTANKS --0200611 /	CASTLE PORT MORRIS TERM 4/26/2002	939 E 138TH ST BRONX, NY	0.20 SE	- 8	657
AD182	MOSF --2-1100 --Active	CASTLEPORT MARIS	939 EAST 138TH STREET BRONX, NY	0.20 SE	- 8	659
AD182	SPDES --A	CASTLEPORT MARIS	939 EAST 138TH STREET BRONX, NY	0.20 SE	- 8	660
AD182	MANIFEST	CASTLEPORT MARIS	939 EAST 138TH STREET BRONX, NY	0.20 SE	- 8	663
AD182	LTANKS --9313218 / --9011345 /	CASTLEPORT MARIS 7/14/2005 1/29/1991	939 EAST 138TH STREET BRONX, NY	0.20 SE	- 8	664
AH183	AST --2-601517	728 EAST 136TH STREET	728 EAST 136TH STREET NEW YORK, NY 10454	0.20 WSW	+ 9	667
AH184	MANIFEST	728 EAST 136TH STREET	728 EAST 136TH STREET NEW YORK, NY 10454	0.20 WSW	+ 9	670
AH184	HIST AST --2-601517	728 EAST 136TH STREET	728 EAST 136TH STREET NEW YORK, NY 10454	0.20 WSW	+ 9	671
AG185	MANIFEST	CON EDISON	806 W 135TH ST BRONX, NY 10462	0.21 SW	- 1	673
AG186	MANIFEST	BRONX MOLDING CO	806 E 135TH ST BRONX, NY 10454	0.21 SW	- 1	675

## Sites Summary Report

Target Property: 808 EAST 139TH STREET  
BRONX, NY 10454

JOB: 130043

TOTAL: 331

GEOCODED: 286

NON GEOCODED: 45

Map ID	DB Type --ID/Status	Site Name	Address	Dist/Dir	ElevDiff	Page No.
AI187	RCRA-CESQG --NYP004163663	CON EDISON	SOUTHERN BLVD & E 142ND BRONX, NY 10455	0.21 NNE	+ 1	680
AF188	UST --2-609495 / Unregulated --2-609495	JOSEPH TETRO INC	721 E 136 ST BRONX, NY 10454	0.21 WSW	+ 10	682
AI189	HIST UST --2-237051	797 EAST 142 ST REALTY CORP	797 EAST 142 STREET BRONX, NY 10454	0.21 NNE	+ 5	685
AI189	UST --2-237051 / Active --2-237051	797 EAST 142 ST REALTY CORP	797 EAST 142 STREET BRONX, NY 10454	0.21 NNE	+ 5	687
AE190	UST --2-473251 / Unregulated --2-473251	MILLBROOK EXTENSION	700 EAST 140TH STREET BRONX, NY 10454	0.21 NW	+ 32	690
AJ191	MANIFEST	CONSOLIDATED EDISON	E 141ST ST & JACKSON AVE BRONX, NY 10451	0.22 NNW	+ 23	693
AJ192	MANIFEST	CONSOLIDATED EDISON	141ST ST & JACKSON AVE BRONX, NY	0.22 NNW	+ 23	695
193	HIST UST --2-216712	S BRONX MENTAL HLTH CNCL INC	781 EAST 142ND STREET BRONX, NY 10454	0.22 North	+ 12	697
193	UST --2-216712 / Active --2-216712	S BRONX MENTAL HLTH CNCL INC	781 EAST 142ND STREET BRONX, NY 10454	0.22 North	+ 12	699
AK194	MANIFEST	CONSOLDATED EDISON	WILLOW AVE & E 135TH ST BRONX, NY	0.22 SW	- 1	702
AJ195	MANIFEST	PROFESSIONAL AUTO BODY	720 E 141ST ST BRONX, NY 10454	0.22 NNW	+ 23	704
196	LTANKS --8807543 / 12/15/1988 --8910126 / 5/10/1990	CASTLE PT MORRIS TERM/BX	939 EAST 138TH STREET NEW YORK CITY, NY	0.22 SE	- 8	706
AK197	HIST UST --2-601350	EMPIRE CITY SUBWAY CO.	157 WILLOW AVENUE BRONX, NY 10454	0.22 SW	- 1	709

## Sites Summary Report

Target Property: 808 EAST 139TH STREET  
BRONX, NY 10454

JOB: 130043

TOTAL: 331

GEOCODED: 286

NON GEOCODED: 45

Map ID	DB Type --ID/Status	Site Name	Address	Dist/Dir	ElevDiff	Page No.
AK198	MANIFEST	EMPIRE CIYT SUBWAY	157 WILLOW AVE BRONX, NY 10454	0.22 SW	- 1	711
AK198	TANKS --2-601350	EMPIRE CIYT SUBWAY	157 WILLOW AVE BRONX, NY 10454	0.22 SW	- 1	712
AK198	LTANKS --0413424 / 5/31/2005	EMPIRE CIYT SUBWAY	157 WILLOW AVE BRONX, NY 10454	0.22 SW	- 1	713
AL199	HIST AST --2-161144	WILLOW MEN'S SHELTER	780 EAST 135TH STREET BRONX, NY 10454	0.23 SW	- 1	715
AL200	AST --2-161144	PROJECT RETURN	781 EAST 135TH STREET BRONX, NY 10454	0.23 SW	- 1	717
AL201	UST --2-161144 / Active --2-161144	PROJECT RETURN	781 EAST 135TH STREET BRONX, NY 10454	0.23 SW	- 1	721
202	CBS --Unregulated --2-000160	RACON MANUFACTURING COMPANY	178 BRUCKNER BLVD BRONX, NY 10454	0.23 WSW	+ 13	724
202	MANIFEST	RACON MANUFACTURING COMPANY	178 BRUCKNER BLVD BRONX, NY 10454	0.23 WSW	+ 13	725
202	CBS AST --2-000160 --INACTIVE FACILITY	RACON MANUFACTURING COMPANY	178 BRUCKNER BLVD BRONX, NY 10454	0.23 WSW	+ 13	727
AM203	HIST AST --2-605181	T.J. RONAN PAINT CORP.	749 EAST 135TH STREET BRONX, NY 10454	0.24 WSW	+ 4	729
AM204	MANIFEST	T J RONAN PAINT CORP	749 E 135TH ST BRONX, NY 10454	0.24 WSW	+ 4	731
AM205	AST --2-605181	T.J. RONAN PAINT CORP.	749 EAST 135TH STREET BRONX, NY 10454	0.24 WSW	+ 4	732
AN206	SWF/LF	USA WASTE ( 891 135TH; VIGLIOT	891 EAST 135 STREET BRONX, NY 10454	0.24 South	- 5	735

## Sites Summary Report

Target Property: 808 EAST 139TH STREET  
BRONX, NY 10454

JOB: 130043

TOTAL: 331

GEOCODED: 286

NON GEOCODED: 45

Map ID	DB Type --ID/Status	Site Name	Address	Dist/Dir	ElevDiff	Page No.
AN207	LTANKS --9906447 / 11/10/1999	SPILL NUMBER 9906447	891 E 135TH ST BRONX, NY	0.24 South	- 5	736
208	LTANKS --9009179 / 11/21/1990	353 CONCORD AVE/BX	353 CONCORD AVENUE NEW YORK CITY, NY	0.24 North	+ 17	738
AO209	DRYCLEANERS --2-6007-00721	JOY/C.W CLEANERS&LAUNDRY	679 EAST 138TH ST. BRONX, NY 10454	0.24 WNW	+ 33	740
AO210	MANIFEST	C W CLEANERS	679 E 138TH ST BRONX, NY 10454	0.24 WNW	+ 33	741
AO210	RCRA-CESQG --NYR000066241	C W CLEANERS	679 E 138TH ST BRONX, NY 10454	0.24 WNW	+ 33	753
AP211	HIST AST --2-605095	699 VENTURE CORP.	699-703 EAST 137TH STREET BRONX, NY 10454	0.24 West	+ 25	755
AP212	AST --2-605095	699 VENTURE CORP.	699-703 EAST 137TH STREET BRONX, NY 10454	0.24 West	+ 25	757
213	AST --2-607816	MANHATTAN BEER DISTRIBUTORS	400 WALNUT AVENUE BRONX, NY 10454	0.25 ENE	- 13	760
AQ214	AST --2-609500	CASA WALES	359 WALES AVE. BRONX, NY 10454	0.25 North	+ 2	764
AQ215	MANIFEST	GILEAD PROPERTIES	359 WALES AVE BRONX, NY 10454	0.25 North	+ 2	767
216	LTANKS --8804783 / 8/31/1988	WILLOW AVE.& 134TH ST.	BRONX APT. BLDG. NEW YORK CITY, NY	0.27 SW	- 2	768
217	SWF/LF	INWOOD SANITATION CO.;INC.	688 EAST 135 STREET BRONX, NY 10454	0.27 WSW	+ 9	770
218	LTANKS --9515159 / 2/26/1996	WHAREHOUSE	719 EAST 134TH ST BRONX, NY	0.28 SW	+ 1	771

## Sites Summary Report

Target Property: 808 EAST 139TH STREET  
BRONX, NY 10454

JOB: 130043

TOTAL: 331

GEOCODED: 286

NON GEOCODED: 45

Map ID	DB Type --ID/Status	Site Name	Address	Dist/Dir	ElevDiff	Page No.
219	SWF/LF	TODINO BROTHERS RECYCLING; INC	850 EAST 133RD STREET BRONX, NY 10454	0.31 SSW	- 1	773
220	LTANKS --9210508 / 11/23/1994 --9210505 / 4/4/2002	HELLGATE SUBSATTION	910 EAST 134TH ST BRONX, NY	0.31 South	- 9	775
AR221	MOSF --0-0366 --0-0367 --0-0661 --2-1120 --Inactive --Active *Additional key fields are available in the Map Findings section	HESS BRONX FACILITY	1040 EAST 149TH ST BRONX, NY	0.32 East	- 14	779
AR221	LTANKS --9112334 / 12/26/2002 --9006400 / 3/25/2009 --9809872 / 2/1/2007 --9302425 / 3/25/2009 --9600714 / 5/8/1996 --8605417 / 3/25/2009 *Additional key fields are available in the Map Findings section	HESS BRONX FACILITY	1040 EAST 149TH ST BRONX, NY	0.32 East	- 14	780
AR222	MOSF AST --2-1120 --ACTIVE FACILITY	STUYVESANT FUEL TERMINAL COMPA	1040 EAST 149 STREET BRONX, NY 10455	0.32 East	- 14	791
AR222	MOSF UST --2-1120 / ACTIVE FACILITY	STUYVESANT FUEL TERMINAL COMPA	1040 EAST 149 STREET BRONX, NY 10455	0.32 East	- 14	796
223	LTANKS --8807017 / 11/23/1988	422 SOUTHERN BLVD/QUEENS	422 SOUTHERN BLVD NEW YORK CITY, NY	0.33 NNE	+ 4	800
AS224	LTANKS --9610949 / 2/22/2001	NYC TRANSIT AUTHORITY	900 WEST 132ND ST BRONX, NY	0.40 South	- 11	802
AS225	LTANKS --9509671 / 11/2/1995	SPILL NUMBER 0201464	E132ND ST & LOCUST AVE BRONX, NY	0.40 South	- 11	804
AS226	LTANKS --9210521 / 11/23/1994	132ND STREET	E132ND STREET BRONX, NY	0.40 South	- 11	806

## Sites Summary Report

Target Property: 808 EAST 139TH STREET  
BRONX, NY 10454

JOB: 130043

TOTAL: 331

GEOCODED: 286

NON GEOCODED: 45

Map ID	DB Type --ID/Status	Site Name	Address	Dist/Dir	ElevDiff	Page No.
AS227	LTANKS --0407983 / 11/30/2004	WALNUT BUS DEPOT	900 EAST 132ND STREET BRONX, NY 10454	0.40 South	- 11	808
AS228	SWF/LF	THE ACTION ENVIRONMENTAL GROUP	920 EAST 132 STREET BRONX, NY 10454	0.40 South	- 11	810
229	LTANKS --0313983 / 10/12/2005	FORMER GAS STATION/DANNYS AUTO	458-60 SOUTHERN BLVD BRONX, NY 10455	0.45 NNE	+ 11	812
230	LTANKS --9203924 / 1/18/2006 --9212748 / 2/11/1993	MILLBROOK HOUSES -NYCHA	160 SAINT ANNS AVENUE BRONX, NY	0.49 West	- 1	817
231	LTANKS --8903777 / 3/5/2003	CLOSED-LACKOF RECENT INFO	USPOSTAL SVC,510 E 133 ST BRONX, NY	0.49 West	+ 0	820
232	LTANKS --9803798 / 6/25/1998	R & S STRAUSS	475 SOUTHERN BLVD BRONX, NY	0.49 NNE	+ 14	822

## Sites Summary Report

Target Property: 808 EAST 139TH STREET  
BRONX, NY 10454

JOB: 130043

TOTAL: 331

GEOCODED: 286

NON GEOCODED: 45

Map ID	DB Type --ID/Status	Site Name	Address	Dist/Dir	ElevDiff	Page No.
	MANIFEST	NEW YORK POWER AUTHORITY	E 132ND ST 200FT N/O LOC BRONX, NY 10454	NON GC	N/A	N/A
	FINDS	NEW YORK POWER AUTHORITY	E 132ND ST 200FT N/O LOC BRONX, NY 10454	NON GC	N/A	N/A
	RCRA NonGen / NLR --NYR000096149	NEW YORK POWER AUTHORITY	E 132ND ST 200FT N/O LOC BRONX, NY 10454	NON GC	N/A	N/A
	MANIFEST	NYCDOT	132ND ST GRIT CHAMBER BRO BRONX, NY 10454	NON GC	N/A	N/A
	FINDS	NYCDOT	132ND ST GRIT CHAMBER BRO BRONX, NY 10454	NON GC	N/A	N/A
	RCRA NonGen / NLR --NY0001007855	NYCDOT	132ND ST GRIT CHAMBER BRO BRONX, NY 10454	NON GC	N/A	N/A
	FINDS	NYCDOT - EAST 178TH STREET BRI	E 178TH ST PEDESTRIA ST B BRONX, NY 10451	NON GC	N/A	N/A
	RCRA NonGen / NLR --NYR000070219	NYCDOT - EAST 178TH STREET BRI	E 178TH ST PEDESTRIA ST B BRONX, NY 10451	NON GC	N/A	N/A
	MANIFEST	NYCTA CPM ENV ENGINEERING DIV	238TH ST BRONX, NY	NON GC	N/A	N/A
	FINDS	NYCTA CPM ENV ENGINEERING DIV	238TH ST BRONX, NY	NON GC	N/A	N/A
	RCRA NonGen / NLR --NYR000099036	NYCTA CPM ENV ENGINEERING DIV	238TH ST BRONX, NY	NON GC	N/A	N/A
	NY Spills --0705726 / 9/24/2007	DRUM RUN	RTE 95 RAMP TO 87 BRONX, NY	NON GC	N/A	N/A
	MANIFEST	NYSDOT	DEEGAN/CROSS BRONX BRONX, NY	NON GC	N/A	N/A
	FINDS	NYSDOT	DEEGAN/CROSS BRONX BRONX, NY	NON GC	N/A	N/A
	RCRA NonGen / NLR --NYD986985158	NYSDOT	DEEGAN/CROSS BRONX BRONX, NY	NON GC	N/A	N/A
	MANIFEST	NEW YORK STATE DEPT OF TRANSP	EASTERN BLVD BRIDGE BRONX, NY	NON GC	N/A	N/A



## Sites Summary Report

Target Property: 808 EAST 139TH STREET  
BRONX, NY 10454

JOB: 130043

TOTAL: 331

GEOCODED: 286

NON GEOCODED: 45

Map ID	DB Type --ID/Status	Site Name	Address	Dist/Dir	ElevDiff	Page No.
	FINDS	NEW YORK STATE DEPT OF TRANSP	EASTERN BLVD BRIDGE BRONX, NY	NON GC	N/A	N/A
	RCRA NonGen / NLR --NYR000057521	NEW YORK STATE DEPT OF TRANSP	EASTERN BLVD BRIDGE BRONX, NY	NON GC	N/A	N/A
	MANIFEST	CONSOLIDATED EDISON	EDWARD L GRANT HWY & BRONX, NY 10451	NON GC	N/A	N/A
	NY Spills --1007396 / 10/12/2010	TRAFFIC ACCIDENT	GRANT HWY AND W 170TH ST BRONX, NY	NON GC	N/A	N/A
	MANIFEST	NYSDOT BIN 1066220	GRANT HIGHWAY OVER CROSS BRONX, NY 11101	NON GC	N/A	N/A
	FINDS	NYSDOT BIN 1066220	GRANT HIGHWAY OVER CROSS BRONX, NY 11101	NON GC	N/A	N/A
	US AIRS	SHELL OIL COMPANY	1263 E L GRANT HWY BRONX, NY	NON GC	N/A	N/A
	MANIFEST	SHELL OIL COMPANY	1263 E L GRANT HWY BRONX, NY	NON GC	N/A	N/A
	FINDS	SHELL OIL COMPANY	1263 E L GRANT HWY BRONX, NY	NON GC	N/A	N/A
	RCRA NonGen / NLR --NYD987008059	SHELL OIL COMPANY	1263 E L GRANT HWY BRONX, NY	NON GC	N/A	N/A
	NY Spills --0811234 / 1/12/2009	MILE MARKER IS POSSIBLY 2.6 TH	87N OFF ROUTE 100 NORTH E BRONX, NY	NON GC	N/A	N/A
	NY Spills --0510030 / 11/28/2005	IFO TASK FORCE	STATE 87 EXIT - I 95 HWY BRONX, NY	NON GC	N/A	N/A
	FINDS	NYCT - EAST TREMONT STATION 2&	E TREMONT ST & BOSTON POS BRONX, NY	NON GC	N/A	N/A
	MANIFEST	CONSOLIDATED EDISON	E 70TH ST BROOKLYN, NY	NON GC	N/A	N/A
	RCRA NonGen / NLR --NYP000929513	CONSOLIDATED EDISON	E 70TH ST BROOKLYN, NY	NON GC	N/A	N/A
	MANIFEST	NYSDOT	SITE 1 D254247 LIC, NY	NON GC	N/A	N/A

## Sites Summary Report

Target Property: 808 EAST 139TH STREET  
BRONX, NY 10454

JOB: 130043

TOTAL: 331

GEOCODED: 286

NON GEOCODED: 45

Map ID	DB Type --ID/Status	Site Name	Address	Dist/Dir	ElevDiff	Page No.
	FINDS	NYSDOT	SITE 1 D254247 LIC, NY	NON GC	N/A	N/A
	RCRA NonGen / NLR NYSDOT --NYD987013943		SITE 1 D254247 LIC, NY	NON GC	N/A	N/A
	MANIFEST	NYSDOT	CROSS BRONX EXPRESSWAY LONG ISLAND CITY, NY 11101	NON GC	N/A	N/A
	FINDS	NYSDOT	CROSS BRONX EXPRESSWAY LONG ISLAND CITY, NY 11101	NON GC	N/A	N/A
	RCRA NonGen / NLR NYSDOT --NYD986966695		CROSS BRONX EXPRESSWAY LONG ISLAND CITY, NY 11101	NON GC	N/A	N/A
	MANIFEST	CITY OF NEW YORK PARKS AND REC	125TH STREET SAHOP NEW YORK, NY 10022	NON GC	N/A	N/A
	RCRA-CESQG --NYR000118281	CITY OF NEW YORK PARKS AND REC	125TH STREET SAHOP NEW YORK, NY 10022	NON GC	N/A	N/A
	MANIFEST	NYCDOT	BRUCKNER BLVD UNDERPASS NEW YORK, NY 10006	NON GC	N/A	N/A
	FINDS	NYCDOT	BRUCKNER BLVD UNDERPASS NEW YORK, NY 10006	NON GC	N/A	N/A
	RCRA NonGen / NLR NYCDOT --NYD986948792		BRUCKNER BLVD UNDERPASS NEW YORK, NY 10006	NON GC	N/A	N/A
	MANIFEST	METRO NORTH COMMUTER RAILROAD	PARK AVENUE VIADUCT NEW YORK, NY 10017	NON GC	N/A	N/A
	FINDS	METRO NORTH COMMUTER RAILROAD	PARK AVENUE VIADUCT NEW YORK, NY 10017	NON GC	N/A	N/A
	RCRA NonGen / NLR METRO NORTH COMMUTER RAILROAD --NYD982740664		PARK AVENUE VIADUCT NEW YORK, NY 10017	NON GC	N/A	N/A

## Site Detail Report

Target Property: 808 EAST 139TH STREET  
BRONX, NY 10454

JOB: 130043

### DRYCLEANERS

**EDR ID:** S110245834      **DIST/DIR:** 0.000      **ELEVATION:** 19      **MAP ID:** A1

**NAME:** ACE SUEDE & LEATHER

**Rev:** 07/18/2013

**ADDRESS:** 808 EAST 139 ST.  
BRONX, NY 10454  
BRONX

**ID/Status:** 2-6007-00269

**SOURCE:** NY Department of Environmental Conservation

#### DRYCLEANERS:

Facility ID: 2-6007-00269

Phone Number: 718-585-3615

Region: Not reported

Registration Effective Date: 9/4/2003

Inspection Date: 11APR19

Install Date: 88/94/11

Drop Shop: Not reported

Shutdown: Y

Alternate Solvent: Not reported

Current Business: Not reported

## Site Detail Report

Target Property: 808 EAST 139TH STREET  
BRONX, NY 10454

JOB: 130043

### MANIFEST

**EDR ID:** U000724462      **DIST/DIR:** 0.000      **ELEVATION:** 19      **MAP ID:** A2

**NAME:** ACE SUEDE & LEATHER, INC.

**Rev:** 08/01/2013

**ADDRESS:** 808 EAST 139TH STREET  
BRONX, NY 10454  
BRONX

**SOURCE:** NY Department of Environmental Conservation

#### NY MANIFEST:

EPA ID: NYD068124585

Country: USA

Mailing Name: ACE OF SUEDES INCORPORATED

Mailing Contact: ACE OF SUEDES INCORPORATED

Mailing Address: 808 EAST 139TH STREET

Mailing Address 2: Not reported

Mailing City: BRONX

Mailing State: NY

Mailing Zip: 10458

Mailing Zip4: Not reported

Mailing Country: USA

Mailing Phone: 212-585-3615

#### NY MANIFEST:

No Manifest Records Available

## Site Detail Report

Target Property: 808 EAST 139TH STREET  
BRONX, NY 10454

JOB: 130043

### HIST UST

**EDR ID:** U000724462      **DIST/DIR:** 0.000      **ELEVATION:** 19      **MAP ID:** A2

**NAME:** ACE SUEDE & LEATHER, INC.

**Rev:** 01/01/2002

**ADDRESS:** 808 EAST 139TH STREET  
BRONX, NY 10454  
BRONX

**ID/Status:** 2-600734

**SOURCE:** NY Department of Environmental Conservation

#### HIST UST:

PBS Number: 2-600734

SPDES Number: Not reported

Emergency Contact: YONG

Emergency Telephone: (718) 292-3984

Operator: SINGH KISSMAN

Operator Telephone: (718) 585-3615

Owner Name: YONG CHOI

Owner Address: 3827 BAILEY AVE

Owner City,St,Zip: BRONX, NY 10463

Owner Telephone: (718) 292-3984

Owner Type: Corporate/Commercial

Owner Subtype: Not reported

Mailing Name: YONG CHOI

Mailing Address: 3827 BAILEY AVE

Mailing Address 2: Not reported

Mailing City,St,Zip: BRONX, NY 10463

Mailing Contact: SUPER FACILITY MANAGER

Mailing Telephone: (718) 292-3984

Owner Mark: First Owner

Facility Status: 1 - Active PBS facility, i.e. total capacity of the PBS tanks is greater than 1,100 gallons, regardless if Subpart 360-14 tanks exist or not at the facility.

Facility Addr2: 808 EAST 139TH ST

SWIS ID: 6001

Old PBS Number: Not reported

Facility Type: Not reported

Inspected Date: Not reported

Inspector: Not reported

Inspection Result: Not reported

Federal ID: Not reported

Certification Flag: False

Certification Date: 04/21/1998

Expiration Date: 04/29/2002

Renew Flag: False

Renewal Date: 12/17/2001

Total Capacity: 2000

FAMT: True

Facility Screen: Minor Data Missing

Owner Screen: No Missing Data

Tank Screen: Minor Data Missing

Dead Letter: False

CBS Number: Not reported

Town or City: NEW YORK CITY

- Continued on next page -

## Site Detail Report

Target Property: 808 EAST 139TH STREET  
BRONX, NY 10454

JOB: 130043

### HIST UST

**EDR ID:** U000724462      **DIST/DIR:** 0.000      **ELEVATION:** 19      **MAP ID:** A2

**NAME:** ACE SUEDE & LEATHER, INC.

**Rev:** 01/01/2002

**ADDRESS:** 808 EAST 139TH STREET  
BRONX, NY 10454  
BRONX

**ID/Status:** 2-600734

**SOURCE:** NY Department of Environmental Conservation

County Code: 60

Town or City: 01

Region: 2

Tank Id: 001

Tank Location: UNDERGROUND

Tank Status: In Service

Install Date: Not reported

Capacity (gals): 2000

Product Stored: NOS 1,2, OR 4 FUEL OIL

Tank Type: Steel/carbon steel

Tank Internal: Not reported

Tank External: Not reported

Pipe Location: Underground

Pipe Type: STEEL/IRON

Pipe Internal: Not reported

Pipe External: Painted/Asphalt Coating

Second Containment: Not reported

Leak Detection: Not reported

Overfill Prot: Automatic Shut-Off

Dispenser: Not reported

Date Tested: 08/01/1999

Next Test Date: 08/01/2004

Missing Data for Tank: Minor Data Missing

Date Closed: Not reported

Test Method: Horner EZ Check

Deleted: False

Updated: True

Lat/long: Not reported

## Site Detail Report

Target Property: 808 EAST 139TH STREET  
BRONX, NY 10454

JOB: 130043

UST

**EDR ID:** U000724462      **DIST/DIR:** 0.000      **ELEVATION:** 19      **MAP ID:** A2

**NAME:** ACE SUEDE & LEATHER, INC.

**Rev:** 08/07/2013

**ADDRESS:** 808 EAST 139TH STREET  
BRONX, NY 10454  
BRONX

ID/Status: 2-600734 / Active  
ID/Status: 2-600734

**SOURCE:** NY Department of Environmental Conservation

**UST:**

Id/Status: 2-600734 / Active

Program Type: PBS

Region: STATE

DEC Region: 2

Expiration Date: 2008/07/15

UTM X: 591986.85097999999

UTM Y: 4517605.6826400002

Site Type: Other

**Affiliation Records:**

Site Id: 22714

Affiliation Type: Facility Owner

Company Name: (SUK JAI YUN) ACE SUEDE & LEATHER, INC.

Contact Type: Not reported

Contact Name: Not reported

Address1: 808 E. 139 STREET

Address2: Not reported

City: BRONX

State: NY

Zip Code: 10454

Country Code: 001

Phone: (718) 939-4903

EMail: Not reported

Fax Number: Not reported

Modified By: TRANSLAT

Date Last Modified: 3/4/2004

Site Id: 22714

Affiliation Type: Mail Contact

Company Name: ACE SUEDE & LEATHER, INC.

Contact Type: Not reported

Contact Name: SUK JAI YUN

Address1: 808 EAST 139TH STREET

Address2: Not reported

City: BRONX

State: NY

Zip Code: 10454

Country Code: 001

Phone: (718) 585-3615

EMail: Not reported

Fax Number: Not reported

Modified By: TRANSLAT

Date Last Modified: 3/4/2004

- Continued on next page -



## Site Detail Report

Target Property: 808 EAST 139TH STREET  
BRONX, NY 10454

JOB: 130043

UST

**EDR ID:** U000724462      **DIST/DIR:** 0.000      **ELEVATION:** 19      **MAP ID:** A2

**NAME:** ACE SUEDE & LEATHER, INC.

**Rev:** 08/07/2013

**ADDRESS:** 808 EAST 139TH STREET  
BRONX, NY 10454  
BRONX

ID/Status: 2-600734 / Active  
ID/Status: 2-600734

**SOURCE:** NY Department of Environmental Conservation

Site Id: 22714

Affiliation Type: On-Site Operator

Company Name: ACE SUEDE & LEATHER, INC.

Contact Type: Not reported

Contact Name: SUK JAI YUN

Address1: Not reported

Address2: Not reported

City: Not reported

State: NN

Zip Code: Not reported

Country Code: 001

Phone: (718) 585-3615

EMail: Not reported

Fax Number: Not reported

Modified By: TRANSLAT

Date Last Modified: 3/4/2004

Site Id: 22714

Affiliation Type: Emergency Contact

Company Name: (SUK JAI YUN) ACE SUEDE & LEATHER, INC.

Contact Type: Not reported

Contact Name: DENNIS

Address1: Not reported

Address2: Not reported

City: Not reported

State: NN

Zip Code: Not reported

Country Code: 001

Phone: (646) 331-4903

EMail: Not reported

Fax Number: Not reported

Modified By: TRANSLAT

Date Last Modified: 3/4/2004

Tank Info:

Tank Number: 001

Tank ID: 43513

Tank Status: In Service

Material Name: In Service

Capacity Gallons: 2000

Install Date: Not reported

Date Tank Closed: Not reported

Registered: True

- Continued on next page -

## Site Detail Report

Target Property: 808 EAST 139TH STREET  
BRONX, NY 10454

JOB: 130043

UST

**EDR ID:** U000724462      **DIST/DIR:** 0.000      **ELEVATION:** 19      **MAP ID:** A2

**NAME:** ACE SUEDE & LEATHER, INC.

**Rev:** 08/07/2013

**ADDRESS:** 808 EAST 139TH STREET  
BRONX, NY 10454  
BRONX

ID/Status: 2-600734 / Active  
ID/Status: 2-600734

**SOURCE:** NY Department of Environmental Conservation

Tank Location: Underground  
Tank Type: Steel/carbon steel  
Material Code: 0001  
Common Name of Substance: #2 Fuel Oil (On-Site Consumption)

Tightness Test Method: 21  
Date Test: 08/21/2003  
Next Test Date: 08/21/2008  
Pipe Model: Not reported  
Modified By: exrossan  
Last Modified: 05/28/2004

### Equipment Records:

F01 - Pipe External Protection - Painted/Asphalt Coating  
H00 - Tank Leak Detection - None  
I03 - Overfill - Automatic Shut-Off  
C02 - Pipe Location - Underground/On-ground  
G00 - Tank Secondary Containment - None  
J00 - Dispenser - None  
B00 - Tank External Protection - None  
A00 - Tank Internal Protection - None  
D01 - Pipe Type - Steel/Carbon Steel/Iron

## Site Detail Report

Target Property: 808 EAST 139TH STREET  
BRONX, NY 10454

JOB: 130043

### MANIFEST

**EDR ID:** 1009235677 **DIST/DIR:** 0.000 **ELEVATION:** 19 **MAP ID:** A3

**NAME:** NYCDEP **Rev:** 08/01/2013  
**ADDRESS:** 808 E 139TH ST  
BRONX, NY 10459  
BRONX  
**SOURCE:** NY Department of Environmental Conservation

#### NY MANIFEST:

EPA ID: NYP003661519  
Country: USA  
Mailing Name: NYCDEP  
Mailing Contact: CHRIS HAAS  
Mailing Address: 59-17 HORACE HARDING EXPWY  
Mailing Address 2: Not reported  
Mailing City: CORONA  
Mailing State: NY  
Mailing Zip: 11368  
Mailing Zip4: Not reported  
Mailing Country: USA  
Mailing Phone: 718-595-4664

Document ID: NYG2717037  
Manifest Status: Not reported  
Trans1 State ID: NYD077444263  
Trans2 State ID: Not reported  
Generator Ship Date: 12/31/2002  
Trans1 Recv Date: 12/31/2002  
Trans2 Recv Date: Not reported  
TSD Site Recv Date: 01/03/2003  
Part A Recv Date: Not reported  
Part B Recv Date: Not reported  
Generator EPA ID: NYP003661519  
Trans1 EPA ID: NYD077444263  
Trans2 EPA ID: Not reported  
TSDF ID: 40579PANY  
Waste Code: D039 - TETRACHLOROETHYLENE 0.73 MG/L TCLP  
Quantity: 00025  
Units: G - Gallons (liquids only)\* (8.3 pounds)  
Number of Containers: 002  
Container Type: DM - Metal drums, barrels  
Handling Method: B Incineration, heat recovery, burning.  
Specific Gravity: 01.00  
Year: 2002

## Site Detail Report

Target Property: 808 EAST 139TH STREET  
BRONX, NY 10454

JOB: 130043

### RCRA-CESQG

**EDR ID:** 1000125391      **DIST/DIR:** 0.000      **ELEVATION:** 19      **MAP ID:** A4

**NAME:** ACE SUEDES

**Rev:** 07/11/2013

**ADDRESS:** 808 E 139TH ST  
BRONX, NY 10454  
BRONX

**ID/Status:** NYD068124585

**SOURCE:** US Environmental Protection Agency

#### RCRA-CESQG:

Date form received by agency: 01/01/2007

Facility name: ACE SUEDES

Facility address: 808 E 139TH ST  
BRONX, NY 10454

EPA ID: NYD068124585

Mailing address: E 139TH ST  
BRONX, NY 10454

Contact: SUK JAL YUN

Contact address: E 139TH ST  
BRONX, NY 10454

Contact country: US

Contact telephone: (718) 585-3615

Contact email: Not reported

EPA Region: 02

Land type: Private

Classification: Conditionally Exempt Small Quantity Generator

Description: Handler: generates 100 kg or less of hazardous waste per calendar month, and accumulates 1000 kg or less of hazardous waste at any time; or generates 1 kg or less of acutely hazardous waste per calendar month, and accumulates at any time: 1 kg or less of acutely hazardous waste; or 100 kg or less of any residue or contaminated soil, waste or other debris resulting from the cleanup of a spill, into or on any land or water, of acutely hazardous waste; or generates 100 kg or less of any residue or contaminated soil, waste or other debris resulting from the cleanup of a spill, into or on any land or water, of acutely hazardous waste during any calendar month, and accumulates at any time: 1 kg or less of acutely hazardous waste; or 100 kg or less of any residue or contaminated soil, waste or other debris resulting from the cleanup of a spill, into or on any land or water, of acutely hazardous waste

#### Owner/Operator Summary:

Owner/operator name: CHOI YOUNG JUN

Owner/operator address: 808 E 139TH ST  
BRONX, NY 10454

Owner/operator country: US

Owner/operator telephone: (718) 585-3615

Legal status: Private

Owner/Operator Type: Owner

Owner/Op start date: 10/01/2000

Owner/Op end date: Not reported

Owner/operator name: CHOI YOUNG JUN

- Continued on next page -

## Site Detail Report

Target Property: 808 EAST 139TH STREET  
BRONX, NY 10454

JOB: 130043

### RCRA-CESQG

**EDR ID:** 1000125391      **DIST/DIR:** 0.000      **ELEVATION:** 19      **MAP ID:** A4

**NAME:** ACE SUEDES

**Rev:** 07/11/2013

**ADDRESS:** 808 E 139TH ST  
BRONX, NY 10454  
BRONX

**ID/Status:** NYD068124585

**SOURCE:** US Environmental Protection Agency

Owner/operator address: 808 E 139TH ST  
BRONX, NY 10454

Owner/operator country: US

Owner/operator telephone: (718) 585-3615

Legal status: Private

Owner/Operator Type: Operator

Owner/Op start date: 10/01/2000

Owner/Op end date: Not reported

#### Handler Activities Summary:

U.S. importer of hazardous waste: No

Mixed waste (haz. and radioactive): No

Recycler of hazardous waste: No

Transporter of hazardous waste: No

Treater, storer or disposer of HW: No

Underground injection activity: No

On-site burner exemption: No

Furnace exemption: No

Used oil fuel burner: No

Used oil processor: No

User oil refiner: No

Used oil fuel marketer to burner: No

Used oil Specification marketer: No

Used oil transfer facility: No

Used oil transporter: No

#### Historical Generators:

Date form received by agency: 01/01/2006

Facility name: ACE SUEDES

Classification: Conditionally Exempt Small Quantity Generator

Date form received by agency: 10/31/2000

Facility name: ACE SUEDES

Classification: Small Quantity Generator

Date form received by agency: 07/14/1999

Facility name: ACE SUEDES

Classification: Small Quantity Generator

Date form received by agency: 09/04/1985

Facility name: ACE SUEDES

Classification: Large Quantity Generator

- Continued on next page -

## Site Detail Report

Target Property: 808 EAST 139TH STREET  
BRONX, NY 10454

JOB: 130043

### RCRA-CESQG

**EDR ID:** 1000125391      **DIST/DIR:** 0.000      **ELEVATION:** 19      **MAP ID:** A4

**NAME:** ACE SUEDES

**Rev:** 07/11/2013

**ADDRESS:** 808 E 139TH ST  
BRONX, NY 10454  
BRONX

**ID/Status:** NYD068124585

**SOURCE:** US Environmental Protection Agency

#### Facility Has Received Notices of Violations:

Regulation violated: Not reported

Area of violation: Generators - General

Date violation determined: 11/17/1988

Date achieved compliance: 02/28/1989

Violation lead agency: State

Enforcement action: WRITTEN INFORMAL

Enforcement action date: 12/08/1988

Enf. disposition status: Not reported

Enf. disp. status date: Not reported

Enforcement lead agency: State

Proposed penalty amount: Not reported

Final penalty amount: Not reported

Paid penalty amount: Not reported

#### Evaluation Action Summary:

Evaluation date: 11/17/1988

Evaluation: COMPLIANCE EVALUATION INSPECTION ON-SITE

Area of violation: Generators - General

Date achieved compliance: 02/28/1989

Evaluation lead agency: State

## Site Detail Report

Target Property: 808 EAST 139TH STREET  
BRONX, NY 10454

JOB: 130043

### FINDS

**EDR ID:** 1007781541 **DIST/DIR:** 0.000 **ELEVATION:** 19 **MAP ID:** A5

**NAME:** ACE SUEDE & LEATHER

**Rev:** 03/08/2013

**ADDRESS:** 808 E 139TH STREET  
BRONX, NY  
BRONX

**SOURCE:** US EPA

#### FINDS:

Registry ID: 110019440050

#### Environmental Interest/Information System

AFS (Aerometric Information Retrieval System (AIRS) Facility Subsystem) replaces the former Compliance Data System (CDS), the National Emission Data System (NEDS), and the Storage and Retrieval of Aerometric Data (SAROAD). AIRS is the national repository for information concerning airborne pollution in the United States. AFS is used to track emissions and compliance data from industrial plants. AFS data are utilized by states to prepare State Implementation Plans to comply with regulatory programs and by EPA as an input for the estimation of total national emissions. AFS is undergoing a major redesign to support facility operating permits required under Title V of the Clean Air Act.

RCRAInfo is a national information system that supports the Resource Conservation and Recovery Act (RCRA) program through the tracking of events and activities related to facilities that generate, transport, and treat, store, or dispose of hazardous waste. RCRAInfo allows RCRA program staff to track the notification, permit, compliance, and corrective action activities required under RCRA.

FIS (New York - Facility Information System) is New York's Department of Environmental Conservation (DEC) information system for tracking environmental facility information found across the State.

## Site Detail Report

Target Property: 808 EAST 139TH STREET  
BRONX, NY 10454

JOB: 130043

### NY Spills

**EDR ID:** S106000366      **DIST/DIR:** 0.000      **ELEVATION:** 19      **MAP ID:** A6

**NAME:** 808 EAST 139TH ST

**Rev:** 08/19/2013

**ADDRESS:** 808 EAST 139TH ST  
BRONX, NY  
BRONX

ID/Status: 0109866 / 2/13/2003

**SOURCE:** NY Department of Environmental Conservation

#### SPILLS:

Facility ID: 0109866

DER Facility ID: 154012

Facility Type: ER

Site ID: 184004

DEC Region: 2

Spill Date: 1/11/2002

Spill Number/Closed Date: 0109866 / 2/13/2003

Spill Cause: Deliberate

Spill Class: Known release with minimal potential for fire or hazard. DEC Response.

Willing Responsible Party. Corrective action taken.

SWIS: 0301

Investigator: TJDEMEO

Referred To: Not reported

Reported to Dept: 1/11/2002

CID: 216

Water Affected: Not reported

Spill Source: Commercial/Industrial

Spill Notifier: Affected Persons

Cleanup Ceased: Not reported

Cleanup Meets Std: False

Last Inspection: Not reported

Recommended Penalty: False

UST Trust: False

Remediation Phase: 0

Date Entered In Computer: 1/11/2002

Spill Record Last Update: 2/13/2003

Spiller Name: MR KISSMAN

Spiller Company: ACE SUEDE AND LEATHER

Spiller Address: 808 EAST 139TH ST

Spiller City,St,Zip: BRONX, NY 10454-

Spiller Company: 001

Contact Name: MR KISSMAN

Contact Phone: (718) 733-4051

DEC Memo: Prior to Sept, 2004 data translation this spill Lead\_DEC Field was

"DEMEMO"2/13/2003 - Closed Due To The Nature / Extent Of The Spill  
Report

Remarks: caller is an employee calling about his work putting a cleaning  
material down the drain req dec rep to call and not to let his place  
of employment know that he called

#### Material:

Site ID: 184004

Operable Unit ID: 848214

Operable Unit: 01

- Continued on next page -



## Site Detail Report

Target Property: 808 EAST 139TH STREET  
BRONX, NY 10454

JOB: 130043

### NY Spills

**EDR ID:** S106000366      **DIST/DIR:** 0.000      **ELEVATION:** 19      **MAP ID:** A6

**NAME:** 808 EAST 139TH ST

**Rev:** 08/19/2013

**ADDRESS:** 808 EAST 139TH ST  
BRONX, NY  
BRONX

**ID/Status:** 0109866 / 2/13/2003

**SOURCE:** NY Department of Environmental Conservation

Material ID: 527509  
Material Code: 0040C  
Material Name: PERC  
Case No.: Not reported  
Material FA: Other  
Quantity: 0  
Units: Gallons  
Recovered: No  
Resource Affected: Not reported  
Oxygenate: False

Tank Test:

# Site Detail Report

Target Property: 808 EAST 139TH STREET  
BRONX, NY 10454

JOB: 130043

## LTANKS

**EDR ID:** S106000366 **DIST/DIR:** 0.000 **ELEVATION:** 19 **MAP ID:** A6

**NAME:** 808 EAST 139TH ST

**Rev:** 08/19/2013

**ADDRESS:** 808 EAST 139TH ST  
BRONX, NY  
BRONX

ID/Status: 9800240 / 7/12/2005

**SOURCE:** NY Department of Environmental Conservation

### LTANKS:

Site ID: 184005

Spill Number/Closed Date: 9800240 / 7/12/2005

Spill Date: 4/6/1998

Spill Cause: Tank Test Failure

Spill Source: Commercial/Industrial

Spill Class: Known release that creates potential for fire or hazard. DEC Response.

Willing Responsible Party. Corrective action taken.

Cleanup Ceased: Not reported

Cleanup Meets Standard: False

SWIS: 0301

Investigator: MJHAGGER

Referred To: Not reported

Reported to Dept: 4/6/1998

CID: 211

Water Affected: Not reported

Spill Notifier: Tank Tester

Last Inspection: Not reported

Recommended Penalty: False

UST Involvement: False

Remediation Phase: 0

Date Entered In Computer: 4/6/1998

Spill Record Last Update: 2/2/2007

Spiller Name: T J OCONNOR

Spiller Company: ACE OF SUEDE

Spiller Address: 808 EAST 139TH ST

Spiller City,St,Zip: BRONX, NY

Spiller County: 001

Spiller Contact: T J OCONNOR

Spiller Phone: (516) 678-5115

Spiller Extention: Not reported

DEC Region: 2

DER Facility ID: 154012

DEC Memo: Prior to Sept, 2004 data translation this spill Lead\_DEC Field was

"AUSTIN"3/11/03 - SAMUEL- File available in active unassigned spill files.8/18/2004 No file was found in the "active unassigned spill file"Sangesland spoke to a woman who received the DEC mass mailing for past due TTF letters. She says her company is a tenant and was not at this address in 1998. Sangesland asked her for forward the name and address of the owner of the property so the DEC can forward the notice to him. 7/12/05 - Haggerty - I had previously recieved a Tank Tightness Test Report from Dry as a Bone. The test was done after the original tank test failure on 4/06/98 and it passed. Also, the PBS tank was re-certified on 8/21/03. There was no evidence of

- Continued on next page -

## Site Detail Report

Target Property: 808 EAST 139TH STREET  
BRONX, NY 10454

JOB: 130043

### LTANKS

**EDR ID:** S106000366      **DIST/DIR:** 0.000      **ELEVATION:** 19      **MAP ID:** A6

**NAME:** 808 EAST 139TH ST

**Rev:** 08/19/2013

**ADDRESS:** 808 EAST 139TH ST  
BRONX, NY  
BRONX

**ID/Status:** 9800240 / 7/12/2005

**SOURCE:** NY Department of Environmental Conservation

any release from the tank due to the test failure. The tank was repaired (return and vent line replaced) and is still in use. Spill closed

**Remarks:** Not reported

#### Material:

Site ID: 184005  
Operable Unit ID: 1057602  
Operable Unit: 01  
Material ID: 325783  
Material Code: 0001A  
Material Name: #2 Fuel Oil  
Case No.: Not reported  
Material FA: Petroleum  
Quantity: 0  
Units: Gallons  
Recovered: No  
Resource Affected: Not reported  
Oxygenate: False

#### Tank Test:

Site ID: 184005  
Spill Tank Test: 1545738  
Tank Number: 1  
Tank Size: 2000  
Test Method: 03  
Leak Rate: 0  
Gross Fail: F  
Modified By: Spills  
Last Modified: 10/1/2004  
Test Method: Horner EZ Check I or II

## Site Detail Report

Target Property: 808 EAST 139TH STREET  
BRONX, NY 10454

JOB: 130043

### MANIFEST

**EDR ID:** 1000316410 **DIST/DIR:** 0.012 NW **ELEVATION:** 19 **MAP ID:** A7

**NAME:** FURNITURE CONSULTANTS SERVICES **Rev:** 08/01/2013

**ADDRESS:** 805 E 139TH ST  
BRONX, NY 10454  
BRONX

**SOURCE:** NY Department of Environmental Conservation

#### NY MANIFEST:

EPA ID: NYD981874951

Country: USA

Mailing Name: FURNITURE CONSULTANTS INC

Mailing Contact: FURNITURE CONSULTANTS INC

Mailing Address: 805 EAST 139TH STREET

Mailing Address 2: Not reported

Mailing City: BRONX

Mailing State: NY

Mailing Zip: 10454

Mailing Zip4: Not reported

Mailing Country: USA

Mailing Phone: 212-665-7959

Document ID: NJA0311453

Manifest Status: Completed after the designated time period for a TSDF to get a copy to the DEC

Trans1 State ID: NJDEPS581

Trans2 State ID: Not reported

Generator Ship Date: 871029

Trans1 Recv Date: 871029

Trans2 Recv Date: Not reported

TSD Site Recv Date: 871105

Part A Recv Date: 871217

Part B Recv Date: 871119

Generator EPA ID: NYD981874951

Trans1 EPA ID: NJD085634335

Trans2 EPA ID: Not reported

TSDF ID: NJD002200046

Waste Code: F005 - UNKNOWN

Quantity: 00055

Units: G - Gallons (liquids only)\* (8.3 pounds)

Number of Containers: 001

Container Type: DM - Metal drums, barrels

Handling Method: R Material recovery of more than 75 percent of the total material.

Specific Gravity: 100

Year: 87

Document ID: NJA0846738

Manifest Status: Completed after the designated time period for a TSDF to get a copy to the DEC

Trans1 State ID: NJDEPS581

Trans2 State ID: Not reported

Generator Ship Date: 900212

- Continued on next page -

# Site Detail Report

Target Property: 808 EAST 139TH STREET  
BRONX, NY 10454

JOB: 130043

## MANIFEST

**EDR ID:** 1000316410 **DIST/DIR:** 0.012 NW **ELEVATION:** 19 **MAP ID:** A7

**NAME:** FURNITURE CONSULTANTS SERVICES **Rev:** 08/01/2013  
**ADDRESS:** 805 E 139TH ST  
BRONX, NY 10454  
BRONX  
**SOURCE:** NY Department of Environmental Conservation

Trans1 Recv Date: 900212  
Trans2 Recv Date: Not reported  
TSD Site Recv Date: 900213  
Part A Recv Date: 900424  
Part B Recv Date: 900305  
Generator EPA ID: NYD981874951  
Trans1 EPA ID: NJD982281016  
Trans2 EPA ID: Not reported  
TSDF ID: NJD002200046  
Waste Code: F003 - UNKNOWN  
Quantity: 00055  
Units: G - Gallons (liquids only)\* (8.3 pounds)  
Number of Containers: 001  
Container Type: DM - Metal drums, barrels  
Handling Method: R Material recovery of more than 75 percent of the total material.  
Specific Gravity: 100  
Year: 90

Document ID: NJA0281658  
Manifest Status: Completed after the designated time period for a TSDF to get a copy to the DEC  
Trans1 State ID: NJDEPS581  
Trans2 State ID: Not reported  
Generator Ship Date: 870324  
Trans1 Recv Date: 870324  
Trans2 Recv Date: Not reported  
TSD Site Recv Date: 870327  
Part A Recv Date: 870427  
Part B Recv Date: 870410  
Generator EPA ID: NYD981874951  
Trans1 EPA ID: NJD085634335  
Trans2 EPA ID: Not reported  
TSDF ID: NJD002200046  
Waste Code: D001 - NON-LISTED IGNITABLE WASTES  
Quantity: 00110  
Units: G - Gallons (liquids only)\* (8.3 pounds)  
Number of Containers: 002  
Container Type: DM - Metal drums, barrels  
Handling Method: T Chemical, physical, or biological treatment.  
Specific Gravity: 100  
Year: 87

Document ID: NJA0462590  
Manifest Status: Completed after the designated time period for a TSDF to get a copy to the DEC  
- Continued on next page -

## Site Detail Report

Target Property: 808 EAST 139TH STREET  
BRONX, NY 10454

JOB: 130043

### MANIFEST

**EDR ID:** 1000316410      **DIST/DIR:** 0.012 NW      **ELEVATION:** 19      **MAP ID:** A7

**NAME:** FURNITURE CONSULTANTS SERVICES

**Rev:** 08/01/2013

**ADDRESS:** 805 E 139TH ST  
BRONX, NY 10454  
BRONX

**SOURCE:** NY Department of Environmental Conservation

Trans1 State ID: S58112603  
Trans2 State ID: Not reported  
Generator Ship Date: 890111  
Trans1 Recv Date: 890111  
Trans2 Recv Date: Not reported  
TSD Site Recv Date: 890112  
Part A Recv Date: 890228  
Part B Recv Date: 890123  
Generator EPA ID: NYD981874951  
Trans1 EPA ID: NJD982281016  
Trans2 EPA ID: Not reported  
TSDF ID: NJD002200046  
Waste Code: F003 - UNKNOWN  
Quantity: 00055  
Units: G - Gallons (liquids only)\* (8.3 pounds)  
Number of Containers: 001  
Container Type: DM - Metal drums, barrels  
Handling Method: R Material recovery of more than 75 percent of the total material.  
Specific Gravity: 100  
Year: 89

## Site Detail Report

Target Property: 808 EAST 139TH STREET  
BRONX, NY 10454

JOB: 130043

### NY Spills

**EDR ID:** S104510353      **DIST/DIR:** 0.025 WNW      **ELEVATION:** 19      **MAP ID:** B8

**NAME:** MAN HOLE # 6627

**Rev:** 08/19/2013

**ADDRESS:** IFO 791 E 139TH ST  
BRONX, NY  
BRONX

ID/Status: 9913534 / 2/28/2002

**SOURCE:** NY Department of Environmental Conservation

#### SPILLS:

Facility ID: 9913534

DER Facility ID: 236097

Facility Type: ER

Site ID: 291575

DEC Region: 2

Spill Date: 2/29/2000

Spill Number/Closed Date: 9913534 / 2/28/2002

Spill Cause: Equipment Failure

Spill Class: Known release with minimal potential for fire or hazard. DEC Response.

Willing Responsible Party. Corrective action taken.

SWIS: 0301

Investigator: JHOCONNE

Referred To: Not reported

Reported to Dept: 2/29/2000

CID: 233

Water Affected: Not reported

Spill Source: Commercial/Industrial

Spill Notifier: Responsible Party

Cleanup Ceased: Not reported

Cleanup Meets Std: False

Last Inspection: Not reported

Recommended Penalty: False

UST Trust: False

Remediation Phase: 0

Date Entered In Computer: 2/29/2000

Spill Record Last Update: 2/28/2002

Spiller Name: RICHARD ROACH

Spiller Company: CON EDISON

Spiller Address: 4 IRVING PLACE

Spiller City,St,Zip: NEW YORK, NY

Spiller Company: 001

Contact Name: Not reported

Contact Phone: Not reported

DEC Memo: Prior to Sept, 2004 data translation this spill Lead\_DEC Field was

"O'CONNELL"

Remarks: con ed # 130187 sample to be taken clean up pending lab results

#### Material:

Site ID: 291575

Operable Unit ID: 1092065

Operable Unit: 01

Material ID: 295376

Material Code: 0541A

Material Name: DIELECTRIC FLUID

- Continued on next page -

## Site Detail Report

Target Property: 808 EAST 139TH STREET  
BRONX, NY 10454

JOB: 130043

### NY Spills

<b>EDR ID:</b>	S104510353	<b>DIST/DIR:</b>	0.025 WNW	<b>ELEVATION:</b>	19	<b>MAP ID:</b>	B8
----------------	------------	------------------	-----------	-------------------	----	----------------	----

**NAME:** MAN HOLE # 6627

**Rev:** 08/19/2013

**ADDRESS:** IFO 791 E 139TH ST  
BRONX, NY  
BRONX

ID/Status: 9913534 / 2/28/2002

**SOURCE:** NY Department of Environmental Conservation

Case No.: Not reported  
Material FA: Petroleum  
Quantity: 0  
Units: Gallons  
Recovered: No  
Resource Affected: Not reported  
Oxygenate: False

Tank Test:



## Site Detail Report

Target Property: 808 EAST 139TH STREET  
BRONX, NY 10454

JOB: 130043

### MANIFEST

**EDR ID:** 1000311301      **DIST/DIR:** 0.028 WNW      **ELEVATION:** 19      **MAP ID:** B9

**NAME:** UNIVERSAL STUDIOS      **Rev:** 08/01/2013  
**ADDRESS:** 784 E 139TH ST  
BRONX, NY  
BRONX  
**SOURCE:** NY Department of Environmental Conservation

NY MANIFEST:  
EPA ID: NYD982738346  
Country: USA  
Mailing Name: BYRNE COMPRESSED AIR CO-ELLIOT RETTING  
Mailing Contact: BYRNE COMPRESSED AIR CO-ELLIOT RETTING  
Mailing Address: 784 E 139TH ST  
Mailing Address 2: Not reported  
Mailing City: BRONX  
Mailing State: NY  
Mailing Zip: 10454  
Mailing Zip4: Not reported  
Mailing Country: USA  
Mailing Phone: 212-292-7726

Document ID: NYA9593436  
Manifest Status: Completed copy  
Trans1 State ID: 000000000  
Trans2 State ID: 000000000  
Generator Ship Date: 890816  
Trans1 Recv Date: 890816  
Trans2 Recv Date: Not reported  
TSD Site Recv Date: 890816  
Part A Recv Date: 890821  
Part B Recv Date: 890823  
Generator EPA ID: NYD982738346  
Trans1 EPA ID: ILD051060408  
Trans2 EPA ID: Not reported  
TSDF ID: NYD980785760  
Waste Code: D001 - NON-LISTED IGNITABLE WASTES  
Quantity: 00086  
Units: P - Pounds  
Number of Containers: 001  
Container Type: CF - Fiber or plastic boxes, cartons  
Handling Method: R Material recovery of more than 75 percent of the total material.  
Specific Gravity: 100  
Year: 89

Document ID: NJA2800697  
Manifest Status: Not reported  
Trans1 State ID: ILD984908202  
Trans2 State ID: SCD987574647  
Generator Ship Date: 01/26/1999

- Continued on next page -

## Site Detail Report

Target Property: 808 EAST 139TH STREET  
BRONX, NY 10454

JOB: 130043

### MANIFEST

**EDR ID:** 1000311301      **DIST/DIR:** 0.028 WNW      **ELEVATION:** 19      **MAP ID:** B9

**NAME:** UNIVERSAL STUDIOS

**Rev:** 08/01/2013

**ADDRESS:** 784 E 139TH ST  
BRONX, NY  
BRONX

**SOURCE:** NY Department of Environmental Conservation

Trans1 Recv Date: 01/26/1999  
Trans2 Recv Date: 01/27/1999  
TSD Site Recv Date: 02/01/1999  
Part A Recv Date: Not reported  
Part B Recv Date: Not reported  
Generator EPA ID: NYD982738346  
Trans1 EPA ID: NJD002182897  
Trans2 EPA ID: Not reported  
TSDF ID: 08690  
Waste Code: D001 - NON-LISTED IGNITABLE WASTES  
Quantity: 01359  
Units: P - Pounds  
Number of Containers: 003  
Container Type: DM - Metal drums, barrels  
Handling Method: B Incineration, heat recovery, burning.  
Specific Gravity: 01.00  
Year: 99

## Site Detail Report

Target Property: 808 EAST 139TH STREET  
BRONX, NY 10454

JOB: 130043

UST

**EDR ID:** U004046744 **DIST/DIR:** 0.037 WNW **ELEVATION:** 19 **MAP ID:** B10

**NAME:** FIRST BRONX BROOKLYN, LLC

**Rev:** 08/07/2013

**ADDRESS:** 776 EAST 139TH STREET  
BRONX, NY 10454  
BRONX

ID/Status: 2-610074 / Unregulated  
ID/Status: 2-610074

**SOURCE:** NY Department of Environmental Conservation

UST:

Id/Status: 2-610074 / Unregulated

Program Type: PBS

Region: STATE

DEC Region: 2

Expiration Date: N/A

UTM X: 591932.16136999999

UTM Y: 4517629.8284400003

Site Type: Other

Affiliation Records:

Site Id: 356535

Affiliation Type: Facility Owner

Company Name: FIRST BRONX BROOKLYN, LLC

Contact Type: AGENT

Contact Name: ROMEO SANTOS

Address1: 210 EAST 86TH STREET

Address2: Not reported

City: NEW YORK

State: NY

Zip Code: 10028

Country Code: 001

Phone: (212) 772-7550

EMail: Not reported

Fax Number: Not reported

Modified By: KXTANG

Date Last Modified: 12/8/2005

Site Id: 356535

Affiliation Type: Mail Contact

Company Name: BRADFORD N. SWEET

Contact Type: Not reported

Contact Name: ROMEO SANTOS

Address1: 210 EAST 86TH STREET

Address2: Not reported

City: NEW YORK

State: NY

Zip Code: 10028

Country Code: 001

Phone: (212) 772-7550

EMail: Not reported

Fax Number: Not reported

Modified By: KXTANG

Date Last Modified: 12/8/2005

- Continued on next page -

## Site Detail Report

Target Property: 808 EAST 139TH STREET  
BRONX, NY 10454

JOB: 130043

UST

**EDR ID:** U004046744      **DIST/DIR:** 0.037 WNW      **ELEVATION:** 19      **MAP ID:** B10

**NAME:** FIRST BRONX BROOKLYN, LLC

**Rev:** 08/07/2013

**ADDRESS:** 776 EAST 139TH STREET  
BRONX, NY 10454  
BRONX

ID/Status: 2-610074 / Unregulated  
ID/Status: 2-610074

**SOURCE:** NY Department of Environmental Conservation

Site Id: 356535  
Affiliation Type: On-Site Operator  
Company Name: FIRST BRONX BROOKLYN, LLC  
Contact Type: Not reported  
Contact Name: CHRIS BOYLE  
Address1: Not reported  
Address2: Not reported  
City: Not reported  
State: NN  
Zip Code: Not reported  
Country Code: 001  
Phone: (212) 772-7550  
Email: Not reported  
Fax Number: Not reported  
Modified By: KXTANG  
Date Last Modified: 12/8/2005

Site Id: 356535  
Affiliation Type: Emergency Contact  
Company Name: FIRST BRONX BROOKLYN, LLC  
Contact Type: Not reported  
Contact Name: CHRIS BOYLE  
Address1: Not reported  
Address2: Not reported  
City: Not reported  
State: NN  
Zip Code: Not reported  
Country Code: 001  
Phone: (212) 772-7550  
Email: Not reported  
Fax Number: Not reported  
Modified By: KXTANG  
Date Last Modified: 12/8/2005

### Tank Info:

Tank Number: 01  
Tank ID: 209211  
Tank Status: Closed - Removed  
Material Name: Closed - Removed  
Capacity Gallons: 550  
Install Date: Not reported  
Date Tank Closed: 11/07/2005  
Registered: True

- Continued on next page -

## Site Detail Report

Target Property: 808 EAST 139TH STREET  
BRONX, NY 10454

JOB: 130043

UST

**EDR ID:** U004046744      **DIST/DIR:** 0.037 WNW      **ELEVATION:** 19      **MAP ID:** B10

**NAME:** FIRST BRONX BROOKLYN, LLC

**Rev:** 08/07/2013

**ADDRESS:** 776 EAST 139TH STREET  
BRONX, NY 10454  
BRONX

ID/Status: 2-610074 / Unregulated  
ID/Status: 2-610074

**SOURCE:** NY Department of Environmental Conservation

Tank Location: Underground  
Tank Type: Steel/carbon steel  
Material Code: 0009  
Common Name of Substance: Gasoline

Tightness Test Method: NN  
Date Test: Not reported  
Next Test Date: Not reported  
Pipe Model: Not reported  
Modified By: KXTANG  
Last Modified: 12/08/2005

**Equipment Records:**

L00 - Piping Leak Detection - None  
C03 - Pipe Location - Aboveground/Underground Combination  
E00 - Piping Secondary Containment - None  
G00 - Tank Secondary Containment - None  
F00 - Pipe External Protection - None  
I04 - Overfill - Product Level Gauge (A/G)  
H00 - Tank Leak Detection - None  
B00 - Tank External Protection - None  
K00 - Spill Prevention - None  
A00 - Tank Internal Protection - None  
D01 - Pipe Type - Steel/Carbon Steel/Iron  
J02 - Dispenser - Suction Dispenser

Tank Number: 02  
Tank ID: 209212  
Tank Status: Closed - Removed  
Material Name: Closed - Removed  
Capacity Gallons: 550  
Install Date: Not reported  
Date Tank Closed: 11/07/2005  
Registered: True  
Tank Location: Underground  
Tank Type: Steel/carbon steel  
Material Code: 0009  
Common Name of Substance: Gasoline

Tightness Test Method: NN  
Date Test: Not reported  
Next Test Date: Not reported  
Pipe Model: Not reported  
Modified By: KXTANG

- Continued on next page -

# Site Detail Report

Target Property: 808 EAST 139TH STREET  
BRONX, NY 10454

JOB: 130043

UST

**EDR ID:** U004046744 **DIST/DIR:** 0.037 WNW **ELEVATION:** 19 **MAP ID:** B10

**NAME:** FIRST BRONX BROOKLYN, LLC

**Rev:** 08/07/2013

**ADDRESS:** 776 EAST 139TH STREET  
BRONX, NY 10454  
BRONX

ID/Status: 2-610074 / Unregulated  
ID/Status: 2-610074

**SOURCE:** NY Department of Environmental Conservation

Last Modified: 12/08/2005

Equipment Records:

L00 - Piping Leak Detection - None  
G00 - Tank Secondary Containment - None  
F00 - Pipe External Protection - None  
I04 - Overfill - Product Level Gauge (A/G)  
C03 - Pipe Location - Aboveground/Underground Combination  
E00 - Piping Secondary Containment - None  
H00 - Tank Leak Detection - None  
B00 - Tank External Protection - None  
K00 - Spill Prevention - None  
A00 - Tank Internal Protection - None  
D01 - Pipe Type - Steel/Carbon Steel/Iron  
J02 - Dispenser - Suction Dispenser

Tank Number: 03

Tank ID: 209213

Tank Status: Closed - Removed

Material Name: Closed - Removed

Capacity Gallons: 550

Install Date: Not reported

Date Tank Closed: 11/07/2005

Registered: True

Tank Location: Underground

Tank Type: Steel/carbon steel

Material Code: 0009

Common Name of Substance: Gasoline

Tightness Test Method: NN

Date Test: Not reported

Next Test Date: Not reported

Pipe Model: Not reported

Modified By: KXTANG

Last Modified: 12/08/2005

Equipment Records:

F00 - Pipe External Protection - None  
I04 - Overfill - Product Level Gauge (A/G)  
C03 - Pipe Location - Aboveground/Underground Combination  
E00 - Piping Secondary Containment - None  
H00 - Tank Leak Detection - None  
L00 - Piping Leak Detection - None  
A00 - Tank Internal Protection - None  
D01 - Pipe Type - Steel/Carbon Steel/Iron

- Continued on next page -

## Site Detail Report

Target Property: 808 EAST 139TH STREET  
BRONX, NY 10454

JOB: 130043

UST

**EDR ID:** U004046744      **DIST/DIR:** 0.037 WNW      **ELEVATION:** 19      **MAP ID:** B10

**NAME:** FIRST BRONX BROOKLYN, LLC

**Rev:** 08/07/2013

**ADDRESS:** 776 EAST 139TH STREET  
BRONX, NY 10454  
BRONX

ID/Status: 2-610074 / Unregulated  
ID/Status: 2-610074

**SOURCE:** NY Department of Environmental Conservation

J02 - Dispenser - Suction Dispenser  
G00 - Tank Secondary Containment - None  
B00 - Tank External Protection - None  
K00 - Spill Prevention - None

Tank Number: 04  
Tank ID: 209214  
Tank Status: Closed - Removed  
Material Name: Closed - Removed  
Capacity Gallons: 550  
Install Date: Not reported  
Date Tank Closed: 11/07/2005  
Registered: True  
Tank Location: Underground  
Tank Type: Steel/carbon steel  
Material Code: 0009  
Common Name of Substance: Gasoline

Tightness Test Method: NN  
Date Test: Not reported  
Next Test Date: Not reported  
Pipe Model: Not reported  
Modified By: KXTANG  
Last Modified: 12/08/2005

Equipment Records:  
F00 - Pipe External Protection - None  
I04 - Overfill - Product Level Gauge (A/G)  
C03 - Pipe Location - Aboveground/Underground Combination  
E00 - Piping Secondary Containment - None  
H00 - Tank Leak Detection - None  
B00 - Tank External Protection - None  
K00 - Spill Prevention - None  
G00 - Tank Secondary Containment - None  
A00 - Tank Internal Protection - None  
D01 - Pipe Type - Steel/Carbon Steel/Iron  
J02 - Dispenser - Suction Dispenser  
L00 - Piping Leak Detection - None

Tank Number: 05  
Tank ID: 209215  
Tank Status: Closed - Removed  
Material Name: Closed - Removed

- Continued on next page -

## Site Detail Report

Target Property: 808 EAST 139TH STREET  
BRONX, NY 10454

JOB: 130043

UST

**EDR ID:** U004046744 **DIST/DIR:** 0.037 WNW **ELEVATION:** 19 **MAP ID:** B10

**NAME:** FIRST BRONX BROOKLYN, LLC

**Rev:** 08/07/2013

**ADDRESS:** 776 EAST 139TH STREET  
BRONX, NY 10454  
BRONX

ID/Status: 2-610074 / Unregulated  
ID/Status: 2-610074

**SOURCE:** NY Department of Environmental Conservation

Capacity Gallons: 550  
Install Date: Not reported  
Date Tank Closed: 11/07/2005  
Registered: True  
Tank Location: Underground  
Tank Type: Steel/carbon steel  
Material Code: 0009  
Common Name of Substance: Gasoline

Tightness Test Method: NN  
Date Test: Not reported  
Next Test Date: Not reported  
Pipe Model: Not reported  
Modified By: KXTANG  
Last Modified: 12/08/2005

### Equipment Records:

C03 - Pipe Location - Aboveground/Underground Combination  
E00 - Piping Secondary Containment - None  
H00 - Tank Leak Detection - None  
B00 - Tank External Protection - None  
K00 - Spill Prevention - None  
F00 - Pipe External Protection - None  
I04 - Overfill - Product Level Gauge (A/G)  
L00 - Piping Leak Detection - None  
G00 - Tank Secondary Containment - None  
A00 - Tank Internal Protection - None  
D01 - Pipe Type - Steel/Carbon Steel/Iron  
J02 - Dispenser - Suction Dispenser

Tank Number: 06  
Tank ID: 209216  
Tank Status: Closed - Removed  
Material Name: Closed - Removed  
Capacity Gallons: 550  
Install Date: Not reported  
Date Tank Closed: 11/07/2005  
Registered: True  
Tank Location: Underground  
Tank Type: Steel/carbon steel  
Material Code: 0009  
Common Name of Substance: Gasoline

Tightness Test Method: NN

- Continued on next page -



## Site Detail Report

Target Property: 808 EAST 139TH STREET  
BRONX, NY 10454

JOB: 130043

UST

**EDR ID:** U004046744 **DIST/DIR:** 0.037 WNW **ELEVATION:** 19 **MAP ID:** B10

**NAME:** FIRST BRONX BROOKLYN, LLC

**Rev:** 08/07/2013

**ADDRESS:** 776 EAST 139TH STREET  
BRONX, NY 10454  
BRONX

ID/Status: 2-610074 / Unregulated  
ID/Status: 2-610074

**SOURCE:** NY Department of Environmental Conservation

Date Test: Not reported  
Next Test Date: Not reported  
Pipe Model: Not reported  
Modified By: KXTANG  
Last Modified: 12/08/2005

**Equipment Records:**

L00 - Piping Leak Detection - None  
C03 - Pipe Location - Aboveground/Underground Combination  
E00 - Piping Secondary Containment - None  
H00 - Tank Leak Detection - None  
G00 - Tank Secondary Containment - None  
F00 - Pipe External Protection - None  
I04 - Overfill - Product Level Gauge (A/G)  
B00 - Tank External Protection - None  
K00 - Spill Prevention - None  
A00 - Tank Internal Protection - None  
D01 - Pipe Type - Steel/Carbon Steel/Iron  
J02 - Dispenser - Suction Dispenser

Tank Number: 07  
Tank ID: 209217  
Tank Status: Closed - Removed  
Material Name: Closed - Removed  
Capacity Gallons: 550  
Install Date: Not reported  
Date Tank Closed: 11/07/2005  
Registered: True  
Tank Location: Underground  
Tank Type: Steel/carbon steel  
Material Code: 0009  
Common Name of Substance: Gasoline

Tightness Test Method: NN  
Date Test: Not reported  
Next Test Date: Not reported  
Pipe Model: Not reported  
Modified By: KXTANG  
Last Modified: 12/08/2005

**Equipment Records:**

F00 - Pipe External Protection - None  
I04 - Overfill - Product Level Gauge (A/G)  
C03 - Pipe Location - Aboveground/Underground Combination  
E00 - Piping Secondary Containment - None

- Continued on next page -

## Site Detail Report

Target Property: 808 EAST 139TH STREET  
BRONX, NY 10454

JOB: 130043

UST

EDR ID: U004046744 DIST/DIR: 0.037 WNW ELEVATION: 19 MAP ID: B10

NAME: FIRST BRONX BROOKLYN, LLC

Rev: 08/07/2013

ADDRESS: 776 EAST 139TH STREET  
BRONX, NY 10454  
BRONX

ID/Status: 2-610074 / Unregulated  
ID/Status: 2-610074

SOURCE: NY Department of Environmental Conservation

H00 - Tank Leak Detection - None  
L00 - Piping Leak Detection - None  
A00 - Tank Internal Protection - None  
D01 - Pipe Type - Steel/Carbon Steel/Iron  
J02 - Dispenser - Suction Dispenser  
G00 - Tank Secondary Containment - None  
B00 - Tank External Protection - None  
K00 - Spill Prevention - None

Tank Number: 08  
Tank ID: 209218  
Tank Status: Closed - Removed  
Material Name: Closed - Removed  
Capacity Gallons: 550  
Install Date: Not reported  
Date Tank Closed: 11/07/2005  
Registered: True  
Tank Location: Underground  
Tank Type: Steel/carbon steel  
Material Code: 0009  
Common Name of Substance: Gasoline

Tightness Test Method: NN  
Date Test: Not reported  
Next Test Date: Not reported  
Pipe Model: Not reported  
Modified By: KXTANG  
Last Modified: 12/08/2005

#### Equipment Records:

G00 - Tank Secondary Containment - None  
C03 - Pipe Location - Aboveground/Underground Combination  
E00 - Piping Secondary Containment - None  
H00 - Tank Leak Detection - None  
F00 - Pipe External Protection - None  
I04 - Overfill - Product Level Gauge (A/G)  
B00 - Tank External Protection - None  
K00 - Spill Prevention - None  
L00 - Piping Leak Detection - None  
A00 - Tank Internal Protection - None  
D01 - Pipe Type - Steel/Carbon Steel/Iron  
J02 - Dispenser - Suction Dispenser

- Continued on next page -

## Site Detail Report

Target Property: 808 EAST 139TH STREET  
BRONX, NY 10454

JOB: 130043

UST

**EDR ID:** U004046744      **DIST/DIR:** 0.037 WNW      **ELEVATION:** 19      **MAP ID:** B10

**NAME:** FIRST BRONX BROOKLYN, LLC

**Rev:** 08/07/2013

**ADDRESS:** 776 EAST 139TH STREET  
BRONX, NY 10454  
BRONX

ID/Status: 2-610074 / Unregulated  
ID/Status: 2-610074

**SOURCE:** NY Department of Environmental Conservation

Tank Number: 09  
Tank ID: 209219  
Tank Status: Closed - Removed  
Material Name: Closed - Removed  
Capacity Gallons: 550  
Install Date: Not reported  
Date Tank Closed: 11/07/2005  
Registered: True  
Tank Location: Underground  
Tank Type: Steel/carbon steel  
Material Code: 0009  
Common Name of Substance: Gasoline

Tightness Test Method: NN  
Date Test: Not reported  
Next Test Date: Not reported  
Pipe Model: Not reported  
Modified By: KXTANG  
Last Modified: 12/08/2005

### Equipment Records:

G00 - Tank Secondary Containment - None  
F00 - Pipe External Protection - None  
I04 - Overfill - Product Level Gauge (A/G)  
C03 - Pipe Location - Aboveground/Underground Combination  
E00 - Piping Secondary Containment - None  
H00 - Tank Leak Detection - None  
B00 - Tank External Protection - None  
K00 - Spill Prevention - None  
L00 - Piping Leak Detection - None  
A00 - Tank Internal Protection - None  
D01 - Pipe Type - Steel/Carbon Steel/Iron  
J02 - Dispenser - Suction Dispenser

## Site Detail Report

Target Property: 808 EAST 139TH STREET  
BRONX, NY 10454

JOB: 130043

### CBS

<b>EDR ID:</b>	1000364034	<b>DIST/DIR:</b>	0.037 WNW	<b>ELEVATION:</b>	19	<b>MAP ID:</b>	B11
----------------	------------	------------------	-----------	-------------------	----	----------------	-----

**NAME:** CHARLES F WILSON INC

**Rev:** 08/07/2013

**ADDRESS:** 776 E 139TH ST  
BRONX, NY  
BRONX

ID/Status: Administratively Closed  
ID/Status: 2-000175

**SOURCE:** NY Department of Environmental Conservation

#### CBS:

CBS Number: 2-000175

Program Type: CBS

Facility Status: Administratively Closed

Expiration Date: N/A

Dec Region: 2

UTMX: 591930.42905999

UTMY: 4517630.6588399

## Site Detail Report

Target Property: 808 EAST 139TH STREET  
BRONX, NY 10454

JOB: 130043

### MANIFEST

**EDR ID:** 1000364034      **DIST/DIR:** 0.037 WNW      **ELEVATION:** 19      **MAP ID:** B11

**NAME:** CHARLES F WILSON INC      **Rev:** 08/01/2013  
**ADDRESS:** 776 E 139TH ST  
BRONX, NY  
BRONX  
**SOURCE:** NY Department of Environmental Conservation

#### NY MANIFEST:

EPA ID: NYD986901437  
Country: USA  
Mailing Name: CHARLES F WILSON INCORPORATED  
Mailing Contact: GEORGE H WILSON JR  
Mailing Address: 776 EAST 139TH STREET  
Mailing Address 2: Not reported  
Mailing City: BRONX  
Mailing State: NY  
Mailing Zip: 10454  
Mailing Zip4: Not reported  
Mailing Country: USA  
Mailing Phone: 212-665-9344

Document ID: NJA1143009  
Manifest Status: Completed after the designated time period for a TSDF to get a copy to the DEC  
Trans1 State ID: NJDEPS869  
Trans2 State ID: Not reported  
Generator Ship Date: 910523  
Trans1 Recv Date: 910523  
Trans2 Recv Date: Not reported  
TSD Site Recv Date: 910528  
Part A Recv Date: 910603  
Part B Recv Date: 910705  
Generator EPA ID: NYD986901437  
Trans1 EPA ID: ILD051060408  
Trans2 EPA ID: Not reported  
TSDF ID: NJD002182897  
Waste Code: D001 - NON-LISTED IGNITABLE WASTES  
Quantity: 00352  
Units: P - Pounds  
Number of Containers: 001  
Container Type: DM - Metal drums, barrels  
Handling Method: B Incineration, heat recovery, burning.  
Specific Gravity: 100  
Year: 91

Document ID: NJA1214114  
Manifest Status: Completed copy  
Trans1 State ID: NJDEOS869  
Trans2 State ID: NJDEPS103  
Generator Ship Date: 911113

- Continued on next page -

## Site Detail Report

Target Property: 808 EAST 139TH STREET  
BRONX, NY 10454

JOB: 130043

### MANIFEST

**EDR ID:** 1000364034      **DIST/DIR:** 0.037 WNW      **ELEVATION:** 19      **MAP ID:** B11

**NAME:** CHARLES F WILSON INC

**Rev:** 08/01/2013

**ADDRESS:** 776 E 139TH ST  
BRONX, NY  
BRONX

**SOURCE:** NY Department of Environmental Conservation

Trans1 Recv Date: 911113  
Trans2 Recv Date: 911115  
TSD Site Recv Date: 911115  
Part A Recv Date: Not reported  
Part B Recv Date: 911205  
Generator EPA ID: NYD986901437  
Trans1 EPA ID: ILD051060408  
Trans2 EPA ID: NJD000813477  
TSDF ID: NJD002182897  
Waste Code: D001 - NON-LISTED IGNITABLE WASTES  
Quantity: 00352  
Units: P - Pounds  
Number of Containers: 001  
Container Type: DM - Metal drums, barrels  
Handling Method: B Incineration, heat recovery, burning.  
Specific Gravity: 100  
Year: 91

Document ID: NJA1418207  
Manifest Status: Completed copy  
Trans1 State ID: NJDEPS869  
Trans2 State ID: NJDEPS869  
Generator Ship Date: 930429  
Trans1 Recv Date: 930429  
Trans2 Recv Date: 930503  
TSD Site Recv Date: 930504  
Part A Recv Date: 930507  
Part B Recv Date: 930514  
Generator EPA ID: NYD986901437  
Trans1 EPA ID: ILD051060408  
Trans2 EPA ID: ILD051060408  
TSDF ID: NJD002182897  
Waste Code: D001 - NON-LISTED IGNITABLE WASTES  
Quantity: 00403  
Units: P - Pounds  
Number of Containers: 001  
Container Type: DM - Metal drums, barrels  
Handling Method: B Incineration, heat recovery, burning.  
Specific Gravity: 100  
Year: 93

Document ID: NJA0942557

Manifest Status: Completed after the designated time period for a TSDF to get a copy to the DEC

- Continued on next page -

## Site Detail Report

Target Property: 808 EAST 139TH STREET  
BRONX, NY 10454

JOB: 130043

### MANIFEST

**EDR ID:** 1000364034 **DIST/DIR:** 0.037 WNW **ELEVATION:** 19 **MAP ID:** B11

**NAME:** CHARLES F WILSON INC

**Rev:** 08/01/2013

**ADDRESS:** 776 E 139TH ST  
BRONX, NY  
BRONX

**SOURCE:** NY Department of Environmental Conservation

Trans1 State ID: NJDEPS869  
Trans2 State ID: NJDEPS869  
Generator Ship Date: 901212  
Trans1 Recv Date: 901212  
Trans2 Recv Date: 901212  
TSD Site Recv Date: 901213  
Part A Recv Date: 910116  
Part B Recv Date: 910118  
Generator EPA ID: NYD986901437  
Trans1 EPA ID: ILD051060408  
Trans2 EPA ID: ILD051060408  
TSDF ID: NJD002182897  
Waste Code: D001 - NON-LISTED IGNITABLE WASTES  
Quantity: 07040  
Units: P - Pounds  
Number of Containers: 020  
Container Type: DM - Metal drums, barrels  
Handling Method: B Incineration, heat recovery, burning.  
Specific Gravity: 100  
Year: 90

Document ID: NJA1073099  
Manifest Status: Completed copy  
Trans1 State ID: NJDEPS869  
Trans2 State ID: NJDEPS869  
Generator Ship Date: 910212  
Trans1 Recv Date: 910212  
Trans2 Recv Date: 910213  
TSD Site Recv Date: 910214  
Part A Recv Date: 910228  
Part B Recv Date: 910306  
Generator EPA ID: NYD986901437  
Trans1 EPA ID: ILD051060408  
Trans2 EPA ID: ILD051060408  
TSDF ID: NJD002182897  
Waste Code: D001 - NON-LISTED IGNITABLE WASTES  
Quantity: 00352  
Units: P - Pounds  
Number of Containers: 001  
Container Type: DM - Metal drums, barrels  
Handling Method: B Incineration, heat recovery, burning.  
Specific Gravity: 100  
Year: 91

## Site Detail Report

Target Property: 808 EAST 139TH STREET  
BRONX, NY 10454

JOB: 130043

### CBS UST

**EDR ID:** 1000364034      **DIST/DIR:** 0.037 WNW      **ELEVATION:** 19      **MAP ID:** B11

**NAME:** CHARLES F WILSON INC

**Rev:** 01/01/2002

**ADDRESS:** 776 E 139TH ST  
BRONX, NY  
BRONX

ID/Status: 2-000175 / ACTIVE FACILITY

**SOURCE:** NY NYSDEC

#### CBS UST:

Id/Status: 2-000175 / ACTIVE FACILITY

Facility Type: STORAGE TERMINAL/PETROLEUM DISTRIBUTOR

Facility Tel: (718) 392-3834

Total Tanks: 1

Region: STATE

ICS No: 2-700742

PBS No: Not reported

MOSF No: Not reported

SPDES No: Not reported

Town: NEW YORK CITY

Operator: FRANK FISCO

Emergency Contact: GEORGE H. WILSON, JR.

Emergency Contact Phone: (718) 835-4940

Certification Date: 11/08/1995

Expiration Date: 09/15/1997

Owner Name: GEORGE H. WILSON, JR.

Owner Address: 107-37 87 STREET

Owner City,St,Zip: OZONE PARK, NY 11417

Owner Tele: (718) 665-9344

Owner Type: Corporate/Commercial

Owner Subtype: Not reported

Mail To Name: GEORGE H. WILSON, JR.

Mail To Contact: GEORGE H. WILSON, JR.

Mail To Address: 107-37 87 STREET

Mail To Address 2: Not reported

Mail To City,St,Zip: OZONE PARK, NY 11417

Mail To Telephone: (718) 665-9344

Tank Number: 002

Date Entered: 09/15/1989

Capacity: 550

Chemical: 2-Propanone

Tank Closed: Not reported

Tank Status: Closed-Removed

Tank Type: Steel/carbon steel

Install Date: 01/83

CAS No: 67641

Substance: Single Hazardous Substance on DEC List

Tank Location: UNDERGROUND

Tank Internal: Other

Tank External: Other

Pipe Location: Underground

Pipe Internal: None

- Continued on next page -



## Site Detail Report

Target Property: 808 EAST 139TH STREET  
BRONX, NY 10454

JOB: 130043

CBS UST

**EDR ID:** 1000364034      **DIST/DIR:** 0.037 WNW      **ELEVATION:** 19      **MAP ID:** B11

**NAME:** CHARLES F WILSON INC

**Rev:** 01/01/2002

**ADDRESS:** 776 E 139TH ST  
BRONX, NY  
BRONX

**ID/Status:** 2-000175 / ACTIVE FACILITY

**SOURCE:** NY NYSDEC

Pipe External: None  
Leak Detection: None  
2nd Containmt: Other  
Overfill Protection: None  
Haz Percent: 1  
Pipe Containment: None  
Tank Error Status: No Missing Data  
Tank Secret: False  
Date Entered: 08:08:52  
Last Test: Not reported  
Due Date: Not reported  
SWIS Code: 6001  
Pipe Type: STEEL/IRON  
Cert Flag: False  
Is it There: False  
Is Updated: False  
Owners Mark: First Owner  
Lat/Long: Not reported  
Renew Date: 06/07/93  
Deliquent: False  
Total Capacity: 550  
Date Expired: 09/15/95  
Case No: Not reported  
Federal Amt: True  
Pipe Flag: False  
Reserve Flag: True

## Site Detail Report

Target Property: 808 EAST 139TH STREET  
BRONX, NY 10454

JOB: 130043

### MANIFEST

**EDR ID:** 1009244303      **DIST/DIR:** 0.050 NNE      **ELEVATION:** 19      **MAP ID:** C12

**NAME:** NYCDEP      **Rev:** 08/01/2013

**ADDRESS:** 810 E 140 ST  
BRONX, NY  
BRONX

**SOURCE:** NY Department of Environmental Conservation

#### NY MANIFEST:

EPA ID: NYP010001451  
Country: USA  
Mailing Name: NYCDEP  
Mailing Contact: NYCDEP  
Mailing Address: 59-17 JUNCTION BLVD  
Mailing Address 2: Not reported  
Mailing City: FLUSHING  
Mailing State: NY  
Mailing Zip: 11368  
Mailing Zip4: Not reported  
Mailing Country: USA  
Mailing Phone: 718-595-4661

Document ID: NYB2125656  
Manifest Status: Completed copy  
Trans1 State ID: XP3510  
Trans2 State ID: Not reported  
Generator Ship Date: 941118  
Trans1 Recv Date: 941118  
Trans2 Recv Date: Not reported  
TSD Site Recv Date: 941118  
Part A Recv Date: 950201  
Part B Recv Date: 941130  
Generator EPA ID: NYP010001451  
Trans1 EPA ID: NYD986893261  
Trans2 EPA ID: Not reported  
TSDF ID: NYD082785429  
Waste Code: F003 - UNKNOWN  
Quantity: 00110  
Units: G - Gallons (liquids only)\* (8.3 pounds)  
Number of Containers: 002  
Container Type: DM - Metal drums, barrels  
Handling Method: B Incineration, heat recovery, burning.  
Specific Gravity: 100  
Year: 94

## Site Detail Report

Target Property: 808 EAST 139TH STREET  
BRONX, NY 10454

JOB: 130043

UST

**EDR ID:** U003764842      **DIST/DIR:** 0.051 NNE      **ELEVATION:** 19      **MAP ID:** C13

**NAME:** 802-810 EAST 140 ST LLC

**Rev:** 08/07/2013

**ADDRESS:** 802 EAST 140TH STREET  
BRONX, NY 10454  
BRONX

ID/Status: 2-605239 / Unregulated  
ID/Status: 2-605239

**SOURCE:** NY Department of Environmental Conservation

UST:

Id/Status: 2-605239 / Unregulated

Program Type: PBS

Region: STATE

DEC Region: 2

Expiration Date: N/A

UTM X: 592002.77527999994

UTM Y: 4517683.3279900001

Site Type: Other

Affiliation Records:

Site Id: 27108

Affiliation Type: On-Site Operator

Company Name: 802-810 EAST 140 ST LLC

Contact Type: Not reported

Contact Name: MOTI BITTON

Address1: Not reported

Address2: Not reported

City: Not reported

State: NN

Zip Code: Not reported

Country Code: 001

Phone: (718) 742-3401

EMail: Not reported

Fax Number: Not reported

Modified By: NRLOMBAR

Date Last Modified: 2/10/2011

Site Id: 27108

Affiliation Type: Emergency Contact

Company Name: 802-810 EAST 140 ST LLC

Contact Type: Not reported

Contact Name: MOTI BITTON

Address1: Not reported

Address2: Not reported

City: Not reported

State: NN

Zip Code: Not reported

Country Code: 999

Phone: (917) 710-2329

EMail: Not reported

Fax Number: Not reported

Modified By: NRLOMBAR

Date Last Modified: 2/10/2011

- Continued on next page -

## Site Detail Report

Target Property: 808 EAST 139TH STREET  
BRONX, NY 10454

JOB: 130043

UST

**EDR ID:** U003764842      **DIST/DIR:** 0.051 NNE      **ELEVATION:** 19      **MAP ID:** C13

**NAME:** 802-810 EAST 140 ST LLC

**Rev:** 08/07/2013

**ADDRESS:** 802 EAST 140TH STREET  
BRONX, NY 10454  
BRONX

ID/Status: 2-605239 / Unregulated  
ID/Status: 2-605239

**SOURCE:** NY Department of Environmental Conservation

Site Id: 27108  
Affiliation Type: Mail Contact  
Company Name: 802-810 EAST 140 ST LLC  
Contact Type: Not reported  
Contact Name: MOTI BITTON  
Address1: 802 EAST 140TH STREET  
Address2: Not reported  
City: BRONX  
State: NY  
Zip Code: 10454  
Country Code: 001  
Phone: (917) 710-2329  
Email: MOTI@ARTHURWERNER.COM  
Fax Number: Not reported  
Modified By: NRLOMBAR  
Date Last Modified: 2/10/2011

Site Id: 27108  
Affiliation Type: Facility Owner  
Company Name: 802-810 EAST 140 ST LLC  
Contact Type: VICE PRES  
Contact Name: MOTI BITTON  
Address1: 802-810 EAST 140TH STREET  
Address2: Not reported  
City: BRONX  
State: NY  
Zip Code: 10454  
Country Code: 001  
Phone: (917) 710-2329  
Email: Not reported  
Fax Number: Not reported  
Modified By: NRLOMBAR  
Date Last Modified: 2/10/2011

### Tank Info:

Tank Number: 001  
Tank ID: 59606  
Tank Status: Closed - In Place  
Material Name: Closed - In Place  
Capacity Gallons: 1500  
Install Date: 01/01/1972  
Date Tank Closed: 01/31/2011  
Registered: True

- Continued on next page -

## Site Detail Report

Target Property: 808 EAST 139TH STREET  
BRONX, NY 10454

JOB: 130043

UST

**EDR ID:** U003764842      **DIST/DIR:** 0.051 NNE      **ELEVATION:** 19      **MAP ID:** C13

**NAME:** 802-810 EAST 140 ST LLC

**Rev:** 08/07/2013

**ADDRESS:** 802 EAST 140TH STREET  
BRONX, NY 10454  
BRONX

ID/Status: 2-605239 / Unregulated  
ID/Status: 2-605239

**SOURCE:** NY Department of Environmental Conservation

Tank Location: Underground  
Tank Type: Steel/carbon steel  
Material Code: 0001  
Common Name of Substance: #2 Fuel Oil (On-Site Consumption)

Tightness Test Method: 21  
Date Test: 02/10/2006  
Next Test Date: Not reported  
Pipe Model: Not reported  
Modified By: NRLOMBAR  
Last Modified: 02/10/2011

### Equipment Records:

B01 - Tank External Protection - Painted/Asphalt Coating  
C03 - Pipe Location - Aboveground/Underground Combination  
E00 - Piping Secondary Containment - None  
F01 - Pipe External Protection - Painted/Asphalt Coating  
H00 - Tank Leak Detection - None  
G00 - Tank Secondary Containment - None  
I05 - Overfill - Vent Whistle  
K00 - Spill Prevention - None  
L00 - Piping Leak Detection - None  
A00 - Tank Internal Protection - None  
D01 - Pipe Type - Steel/Carbon Steel/Iron  
J02 - Dispenser - Suction Dispenser

## Site Detail Report

Target Property: 808 EAST 139TH STREET  
BRONX, NY 10454

JOB: 130043

### NY Spills

**EDR ID:** U003758096      **DIST/DIR:** 0.052 NE      **ELEVATION:** 19      **MAP ID:** C14

**NAME:** MANHOLE # 13

**Rev:** 08/19/2013

**ADDRESS:** 820 EAST 140TH STREET  
BRONX, NY  
BRONX

**ID/Status:** 0406473 / 12/24/2004

**SOURCE:** NY Department of Environmental Conservation

#### SPILLS:

Facility ID: 0406473

DER Facility ID: 226459

Facility Type: ER

Site ID: 278902

DEC Region: 2

Spill Date: 9/13/2004

Spill Number/Closed Date: 0406473 / 12/24/2004

Spill Cause: Unknown

Spill Class: Possible release with minimal potential for fire or hazard or Known  
release with no damage. DEC Response. Willing Responsible Party.  
Corrective action taken.

SWIS: 0301

Investigator: GDBREEN

Referred To: Not reported

Reported to Dept: 9/13/2004

CID: 444

Water Affected: Not reported

Spill Source: Railroad Car

Spill Notifier: Responsible Party

Cleanup Ceased: Not reported

Cleanup Meets Std: False

Last Inspection: Not reported

Recommended Penalty: False

UST Trust: False

Remediation Phase: 0

Date Entered In Computer: 9/13/2004

Spill Record Last Update: 12/24/2004

Spiller Name: ERT DESK

Spiller Company: MANHOLE # 13

Spiller Address: 820 EAST 140TH STREET

Spiller City,St,Zip: BRONX, NY

Spiller Company: 001

Contact Name: ERT DESK

Contact Phone: (212) 580-8383

DEC Memo: 155324Employee reported that while inspecting transmission manhole #

13 Opp. 820 East0 St. , he discovered ~ 1 Pint of unknown oil in the

manhole. There was/is no smoke, fire or injuries involved. There

was/is no sewers, waterways or private property affected.

Environmental Tag 33068 was hung at the manhole and an oil sample for

PCB was taken. (COC# DD09459) Cleanup pending resources.Lab Sequence

Number: 04-07250-001 - PCBs < 1 ppm22-Sep-2004 16:44Snr Specialist

C.Blaich 87348 reports that the cleanup is complete performing a

double wash and rinse removing 1200 gallons of non-hazardous liquid

- Continued on next page -

## Site Detail Report

Target Property: 808 EAST 139TH STREET  
BRONX, NY 10454

JOB: 130043

### NY Spills

**EDR ID:** U003758096      **DIST/DIR:** 0.052 NE      **ELEVATION:** 19      **MAP ID:** C14

**NAME:** MANHOLE # 13

**Rev:** 08/19/2013

**ADDRESS:** 820 EAST 140TH STREET  
BRONX, NY  
BRONX

**ID/Status:** 0406473 / 12/24/2004

**SOURCE:** NY Department of Environmental Conservation

and 2 cubic yards of lead hazardous debris to be brought to Clean Harbors TSD. Env tag 33068 was removed and the source of the oil is unknown. Old transmission equipment is still in the hole and needs to be removed. ERT issued EPA # NYP 004 124 954 for lead hazardous waste only.

Remarks: 1 PINT IN A MANHOLE: NO TO 5 QUESTIONS: CONED # 155324:

**Material:**

Site ID: 278902

Operable Unit ID: 890020

Operable Unit: 01

Material ID: 487568

Material Code: 0066A

Material Name: UNKNOWN PETROLEUM

Case No.: Not reported

Material FA: Petroleum

Quantity: 0

Units: Pounds

Recovered: No

Resource Affected: Not reported

Oxygenate: False

Site ID: 278902

Operable Unit ID: 890020

Operable Unit: 01

Material ID: 487567

Material Code: 0066A

Material Name: UNKNOWN PETROLEUM

Case No.: Not reported

Material FA: Petroleum

Quantity: 0

Units: Not reported

Recovered: No

Resource Affected: Not reported

Oxygenate: False

Tank Test:

## Site Detail Report

Target Property: 808 EAST 139TH STREET  
BRONX, NY 10454

JOB: 130043

### HIST AST

**EDR ID:** U003758096      **DIST/DIR:** 0.052 NE      **ELEVATION:** 19      **MAP ID:** C14

**NAME:** MANHOLE # 13

**Rev:** 01/01/2002

**ADDRESS:** 820 EAST 140TH STREET  
BRONX, NY  
BRONX

**ID/Status:** 2-604744

**SOURCE:** NY Department of Environmental Conservation

#### HIST AST:

PBS Number: 2-604744

SWIS Code: 6001

Operator: MICHAEL LANDAU

Facility Phone: (718) 402-2000

Facility Addr2: Not reported

Facility Type: MANUFACTURING

Emergency: PAUL NATHANSON

Emergency Tel: (718) 402-2000

Old PBSNO: Not reported

Date Inspected: Not reported

Inspector: Not reported

Result of Inspection: Not reported

Owner Name: ASM EQUIPCO

Owner Address: 820 EAST 140TH STREET

Owner City,St,Zip: BRONX, NY 10454

Federal ID: Not reported

Owner Tel: (718) 420-2000

Owner Type: Corporate/Commercial

Owner Subtype: Not reported

Mailing Contact: JOHN MANFREDI

Mailing Name: JM ASSOCIATES, INC.

Mailing Address: 225 RAILROAD AVENUE

Mailing Address 2: Not reported

Mailing City,St,Zip: BEDFORD HILLS, NY 10507

Mailing Telephone: (914) 241-3795

Owner Mark: First Owner

Facility Status: 1 - Active PBS facility, i.e. total capacity of the PBS tanks is greater than 1,100 gallons, regardless if Subpart 360-14 tanks exist or not at the facility.

Certification Flag: False

Certification Date: 10/27/2000

Expiration: 10/19/2005

Renew Flag: False

Renew Date: Not reported

Total Capacity: 2000

FAMT: True

Facility Screen: No Missing Data

Owner Screen: No Missing Data

Tank Screen: No Missing Data

Dead Letter: False

CBS Number: Not reported

Town or City: NEW YORK CITY

County Code: 60

- Continued on next page -



## Site Detail Report

Target Property: 808 EAST 139TH STREET  
BRONX, NY 10454

JOB: 130043

HIST AST

**EDR ID:** U003758096      **DIST/DIR:** 0.052 NE      **ELEVATION:** 19      **MAP ID:** C14

**NAME:** MANHOLE # 13

**Rev:** 01/01/2002

**ADDRESS:** 820 EAST 140TH STREET  
BRONX, NY  
BRONX

**ID/Status:** 2-604744

**SOURCE:** NY Department of Environmental Conservation

Town or City Code: 01  
Region: 2

Tank ID: 1  
Tank Location: ABOVEGROUND  
Tank Status: In Service  
Install Date: Not reported  
Capacity (Gal): 2000  
Product Stored: NOS 1,2, OR 4 FUEL OIL  
Tank Type: Steel/carbon steel  
Tank Internal: 0  
Tank External: 1  
Pipe Location: Aboveground  
Pipe Type: STEEL/IRON  
Pipe Internal: None  
Pipe External: 1  
Tank Containment: 8  
Leak Detection: 5  
Overfill Protection: 6  
Dispenser Method: Suction  
Date Tested: Not reported  
Next Test Date: Not reported  
Missing Data for Tank: No Missing Data  
Date Closed: Not reported  
Test Method: Not reported  
Deleted: False  
Updated: True  
SPDES Number: Not reported  
Lat/Long: Not reported

## Site Detail Report

Target Property: 808 EAST 139TH STREET  
BRONX, NY 10454

JOB: 130043

AST

**EDR ID:** U003758096      **DIST/DIR:** 0.052 NE      **ELEVATION:** 19      **MAP ID:** C14

**NAME:** MANHOLE # 13

**Rev:** 08/07/2013

**ADDRESS:** 820 EAST 140TH STREET  
BRONX, NY  
BRONX

ID/Status: 2-604744

**SOURCE:** NY Department of Environmental Conservation

### AST:

Region: STATE  
DEC Region: 2  
Site Status: Active  
Facility Id: 2-604744  
Program Type: PBS  
UTM X: 592043.10678000003  
UTM Y: 4517660.2131000003  
Expiration Date: 2005/10/19  
Site Type: Manufacturing (Other than Chemical)/Processing

### Affiliation Records:

Site Id: 26613  
Affiliation Type: Facility Owner  
Company Name: ASM EQUIPCO  
Contact Type: Not reported  
Contact Name: Not reported  
Address1: 820 EAST 140TH STREET  
Address2: Not reported  
City: BRONX  
State: NY  
Zip Code: 10454  
Country Code: 001  
Phone: (718) 420-2000  
EMail: Not reported  
Fax Number: Not reported  
Modified By: TRANSLAT  
Date Last Modified: 3/4/2004

Site Id: 26613  
Affiliation Type: Mail Contact  
Company Name: JM ASSOCIATES, INC.  
Contact Type: Not reported  
Contact Name: JOHN MANFREDI  
Address1: 225 RAILROAD AVENUE  
Address2: Not reported  
City: BEDFORD HILLS  
State: NY  
Zip Code: 10507  
Country Code: 001  
Phone: (914) 241-3795  
EMail: Not reported  
Fax Number: Not reported  
Modified By: TRANSLAT  
Date Last Modified: 3/4/2004

- Continued on next page -

## Site Detail Report

Target Property: 808 EAST 139TH STREET  
BRONX, NY 10454

JOB: 130043

AST

**EDR ID:** U003758096      **DIST/DIR:** 0.052 NE      **ELEVATION:** 19      **MAP ID:** C14

**NAME:** MANHOLE # 13

**Rev:** 08/07/2013

**ADDRESS:** 820 EAST 140TH STREET  
BRONX, NY  
BRONX

**ID/Status:** 2-604744

**SOURCE:** NY Department of Environmental Conservation

Site Id: 26613  
Affiliation Type: On-Site Operator  
Company Name: POLYTEX COLOR AND CHEMICAL CORPORATION  
Contact Type: Not reported  
Contact Name: MICHAEL LANDAU  
Address1: Not reported  
Address2: Not reported  
City: Not reported  
State: NN  
Zip Code: Not reported  
Country Code: 001  
Phone: (718) 402-2000  
EMail: Not reported  
Fax Number: Not reported  
Modified By: TRANSLAT  
Date Last Modified: 3/4/2004

Site Id: 26613  
Affiliation Type: Emergency Contact  
Company Name: ASM EQUIPCO  
Contact Type: Not reported  
Contact Name: PAUL NATHANSON  
Address1: Not reported  
Address2: Not reported  
City: Not reported  
State: NN  
Zip Code: Not reported  
Country Code: 001  
Phone: (718) 402-2000  
EMail: Not reported  
Fax Number: Not reported  
Modified By: TRANSLAT  
Date Last Modified: 3/4/2004

### Tank Info:

Tank Number: 1  
Tank Id: 58802  
Material Code: 0001  
Common Name of Substance: #2 Fuel Oil (On-Site Consumption)

### Equipment Records:

I05 - Overfill - Vent Whistle  
B01 - Tank External Protection - Painted/Asphalt Coating

- Continued on next page -

## Site Detail Report

Target Property: 808 EAST 139TH STREET  
BRONX, NY 10454

JOB: 130043

AST

**EDR ID:** U003758096      **DIST/DIR:** 0.052 NE      **ELEVATION:** 19      **MAP ID:** C14

**NAME:** MANHOLE # 13

**Rev:** 08/07/2013

**ADDRESS:** 820 EAST 140TH STREET  
BRONX, NY  
BRONX

**ID/Status:** 2-604744

**SOURCE:** NY Department of Environmental Conservation

A00 - Tank Internal Protection - None  
D01 - Pipe Type - Steel/Carbon Steel/Iron  
G01 - Tank Secondary Containment - Diking (Aboveground)  
J02 - Dispenser - Suction Dispenser  
L09 - Piping Leak Detection - Exempt Suction Piping  
C01 - Pipe Location - Aboveground  
F01 - Pipe External Protection - Painted/Asphalt Coating  
H06 - Tank Leak Detection - Impervious Barrier/Concrete Pad (A/G)

Tank Location: 1

Tank Type: Steel/Carbon Steel/Iron

Tank Status: In Service

Pipe Model: Not reported

Install Date: Not reported

Capacity Gallons: 2000

Tightness Test Method: NN

Date Test: Not reported

Next Test Date: Not reported

Date Tank Closed: Not reported

Register: True

Modified By: TRANSLAT

Last Modified: 03/04/2004

Material Name: #2 Fuel Oil (On-Site Consumption)

## Site Detail Report

Target Property: 808 EAST 139TH STREET  
BRONX, NY 10454

JOB: 130043

### HIST UST

**EDR ID:** U003758096 **DIST/DIR:** 0.052 NE **ELEVATION:** 19 **MAP ID:** C14

**NAME:** MANHOLE # 13

**Rev:** 01/01/2002

**ADDRESS:** 820 EAST 140TH STREET  
BRONX, NY  
BRONX

**ID/Status:** 2-604744

**SOURCE:** NY Department of Environmental Conservation

#### HIST UST:

PBS Number: 2-604744

SPDES Number: Not reported

Emergency Contact: PAUL NATHANSON

Emergency Telephone: (718) 402-2000

Operator: MICHAEL LANDAU

Operator Telephone: (718) 402-2000

Owner Name: ASM EQUIPCO

Owner Address: 820 EAST 140TH STREET

Owner City,St,Zip: BRONX, NY 10454

Owner Telephone: (718) 420-2000

Owner Type: Corporate/Commercial

Owner Subtype: Not reported

Mailing Name: JM ASSOCIATES, INC.

Mailing Address: 225 RAILROAD AVENUE

Mailing Address 2: Not reported

Mailing City,St,Zip: BEDFORD HILLS, NY 10507

Mailing Contact: JOHN MANFREDI

Mailing Telephone: (914) 241-3795

Owner Mark: First Owner

Facility Status: 1 - Active PBS facility, i.e. total capacity of the PBS tanks is greater than 1,100 gallons, regardless if Subpart 360-14 tanks exist or not at the facility.

Facility Addr2: Not reported

SWIS ID: 6001

Old PBS Number: Not reported

Facility Type: MANUFACTURING

Inspected Date: Not reported

Inspector: Not reported

Inspection Result: Not reported

Federal ID: Not reported

Certification Flag: False

Certification Date: 10/27/2000

Expiration Date: 10/19/2005

Renew Flag: False

Renewal Date: Not reported

Total Capacity: 2000

FAMT: True

Facility Screen: No Missing Data

Owner Screen: No Missing Data

Tank Screen: No Missing Data

Dead Letter: False

CBS Number: Not reported

Town or City: NEW YORK CITY

- Continued on next page -

## Site Detail Report

Target Property: 808 EAST 139TH STREET  
BRONX, NY 10454

JOB: 130043

HIST UST

**EDR ID:** U003758096      **DIST/DIR:** 0.052 NE      **ELEVATION:** 19      **MAP ID:** C14

**NAME:** MANHOLE # 13

**Rev:** 01/01/2002

**ADDRESS:** 820 EAST 140TH STREET  
BRONX, NY  
BRONX

**ID/Status:** 2-604744

**SOURCE:** NY Department of Environmental Conservation

County Code: 60

Town or City: 01

Region: 2

Tank Id: 2

Tank Location: UNDERGROUND

Tank Status: Closed-In Place

Install Date: Not reported

Capacity (gals): 1500

Product Stored: NOS 1,2, OR 4 FUEL OIL

Tank Type: Steel/carbon steel

Tank Internal: None

Tank External: Painted/Asphalt Coating

Pipe Location: None

Pipe Type: NONE

Pipe Internal: None

Pipe External: None

Second Containment: None

Leak Detection: None

Overfill Prot: None

Dispenser: 0

Date Tested: Not reported

Next Test Date: Not reported

Missing Data for Tank: No Missing Data

Date Closed: 11/01/2000

Test Method: Not reported

Deleted: False

Updated: True

Lat/long: Not reported

## Site Detail Report

Target Property: 808 EAST 139TH STREET  
BRONX, NY 10454

JOB: 130043

### LTANKS

**EDR ID:** S105999909      **DIST/DIR:** 0.052 NE      **ELEVATION:** 19      **MAP ID:** C15

**NAME:** POLYTEX

**Rev:** 08/19/2013

**ADDRESS:** 820 E 140TH ST  
BRONX, NY  
BRONX

ID/Status: 0306348 / 2/2/2004

**SOURCE:** NY Department of Environmental Conservation

#### LTANKS:

Site ID: 144092

Spill Number/Closed Date: 0306348 / 2/2/2004

Spill Date: 9/15/2003

Spill Cause: Tank Failure

Spill Source: Commercial/Industrial

Spill Class: Known release that creates potential for fire or hazard. DEC Response.

Willing Responsible Party. Corrective action taken.

Cleanup Ceased: Not reported

Cleanup Meets Standard: False

SWIS: 0301

Investigator: TJDEMEO

Referred To: Not reported

Reported to Dept: 9/16/2003

CID: 257

Water Affected: Not reported

Spill Notifier: Other

Last Inspection: Not reported

Recommended Penalty: False

UST Involvement: False

Remediation Phase: 0

Date Entered In Computer: 9/16/2003

Spill Record Last Update: 2/2/2004

Spiller Name: Not reported

Spiller Company: POLYTEX

Spiller Address: 820 E 140TH ST

Spiller City,St,Zip: BRONX, NY

Spiller County: 001

Spiller Contact: JOHN MANFREDI

Spiller Phone: (914) 241-3795

Spiller Extention: Not reported

DEC Region: 2

DER Facility ID: 122845

DEC Memo: Prior to Sept, 2004 data translation this spill Lead\_DEC Field was

"DEMEO"9/16/03, ROSSAN-DDO; Contaminated soil letter prepared and

sent To: John Manfredi J.M. Associates, Inc. 225 Railroad Avenue

Bedford Hills, NY 10507 Ed.2/2/04 TJDClosure report submitted. No

further action required. Spill closed.

Remarks: caller is doing a tank removal and found some contaminated soil

#### Material:

Site ID: 144092

Operable Unit ID: 872911

Operable Unit: 01

- Continued on next page -

## Site Detail Report

Target Property: 808 EAST 139TH STREET  
BRONX, NY 10454

JOB: 130043

### LTANKS

**EDR ID:** S105999909      **DIST/DIR:** 0.052 NE      **ELEVATION:** 19      **MAP ID:** C15

**NAME:** POLYTEX

**Rev:** 08/19/2013

**ADDRESS:** 820 E 140TH ST  
BRONX, NY  
BRONX

**ID/Status:** 0306348 / 2/2/2004

**SOURCE:** NY Department of Environmental Conservation

Material ID: 503579  
Material Code: 0002A  
Material Name: #4 Fuel Oil  
Case No.: Not reported  
Material FA: Petroleum  
Quantity: 0  
Units: Gallons  
Recovered: No  
Resource Affected: Not reported  
Oxygenate: False

Tank Test:



## Site Detail Report

Target Property: 808 EAST 139TH STREET  
BRONX, NY 10454

JOB: 130043

UST

**EDR ID:** U004078574      **DIST/DIR:** 0.052 NE      **ELEVATION:** 19      **MAP ID:** C16

**NAME:** POLYTEX COLOR AND CHEMICAL CORPORATION

**Rev:** 08/07/2013

**ADDRESS:** 820 EAST 140TH STREET  
BRONX, NY 10454  
BRONX

ID/Status: 2-604744 / Active  
ID/Status: 2-604744

**SOURCE:** NY Department of Environmental Conservation

UST:

Id/Status: 2-604744 / Active

Program Type: PBS

Region: STATE

DEC Region: 2

Expiration Date: 2005/10/19

UTM X: 592043.10678000003

UTM Y: 4517660.2131000003

Site Type: Manufacturing (Other than Chemical)/Processing

Affiliation Records:

Site Id: 26613

Affiliation Type: Facility Owner

Company Name: ASM EQUIPCO

Contact Type: Not reported

Contact Name: Not reported

Address1: 820 EAST 140TH STREET

Address2: Not reported

City: BRONX

State: NY

Zip Code: 10454

Country Code: 001

Phone: (718) 420-2000

E-Mail: Not reported

Fax Number: Not reported

Modified By: TRANSLAT

Date Last Modified: 3/4/2004

Site Id: 26613

Affiliation Type: Mail Contact

Company Name: JM ASSOCIATES, INC.

Contact Type: Not reported

Contact Name: JOHN MANFREDI

Address1: 225 RAILROAD AVENUE

Address2: Not reported

City: BEDFORD HILLS

State: NY

Zip Code: 10507

Country Code: 001

Phone: (914) 241-3795

E-Mail: Not reported

Fax Number: Not reported

Modified By: TRANSLAT

Date Last Modified: 3/4/2004

- Continued on next page -

## Site Detail Report

Target Property: 808 EAST 139TH STREET  
BRONX, NY 10454

JOB: 130043

UST

**EDR ID:** U004078574      **DIST/DIR:** 0.052 NE      **ELEVATION:** 19      **MAP ID:** C16

**NAME:** POLYTEX COLOR AND CHEMICAL CORPORATION

**Rev:** 08/07/2013  
ID/Status: 2-604744 / Active  
ID/Status: 2-604744

**ADDRESS:** 820 EAST 140TH STREET  
BRONX, NY 10454  
BRONX

**SOURCE:** NY Department of Environmental Conservation

Site Id: 26613  
Affiliation Type: On-Site Operator  
Company Name: POLYTEX COLOR AND CHEMICAL CORPORATION  
Contact Type: Not reported  
Contact Name: MICHAEL LANDAU  
Address1: Not reported  
Address2: Not reported  
City: Not reported  
State: NN  
Zip Code: Not reported  
Country Code: 001  
Phone: (718) 402-2000  
Email: Not reported  
Fax Number: Not reported  
Modified By: TRANSLAT  
Date Last Modified: 3/4/2004

Site Id: 26613  
Affiliation Type: Emergency Contact  
Company Name: ASM EQUIPCO  
Contact Type: Not reported  
Contact Name: PAUL NATHANSON  
Address1: Not reported  
Address2: Not reported  
City: Not reported  
State: NN  
Zip Code: Not reported  
Country Code: 001  
Phone: (718) 402-2000  
Email: Not reported  
Fax Number: Not reported  
Modified By: TRANSLAT  
Date Last Modified: 3/4/2004

### Tank Info:

Tank Number: 2  
Tank ID: 58803  
Tank Status: Closed - In Place  
Material Name: Closed - In Place  
Capacity Gallons: 1500  
Install Date: Not reported  
Date Tank Closed: 11/01/2000  
Registered: True

- Continued on next page -

## Site Detail Report

Target Property: 808 EAST 139TH STREET  
BRONX, NY 10454

JOB: 130043

UST

**EDR ID:** U004078574      **DIST/DIR:** 0.052 NE      **ELEVATION:** 19      **MAP ID:** C16

**NAME:** POLYTEX COLOR AND CHEMICAL CORPORATION

**Rev:** 08/07/2013  
ID/Status: 2-604744 / Active  
ID/Status: 2-604744

**ADDRESS:** 820 EAST 140TH STREET  
BRONX, NY 10454  
BRONX

**SOURCE:** NY Department of Environmental Conservation

Tank Location: Underground  
Tank Type: Steel/carbon steel  
Material Code: 0001  
Common Name of Substance: #2 Fuel Oil (On-Site Consumption)

Tightness Test Method: NN  
Date Test: Not reported  
Next Test Date: Not reported  
Pipe Model: Not reported  
Modified By: TRANSLAT  
Last Modified: 03/04/2004

**Equipment Records:**

D00 - Pipe Type - No Piping  
G00 - Tank Secondary Containment - None  
A00 - Tank Internal Protection - None  
H00 - Tank Leak Detection - None  
B01 - Tank External Protection - Painted/Asphalt Coating  
C00 - Pipe Location - No Piping  
F00 - Pipe External Protection - None  
I00 - Overfill - None

## Site Detail Report

Target Property: 808 EAST 139TH STREET  
BRONX, NY 10454

JOB: 130043

### LTANKS

**EDR ID:** S101509006      **DIST/DIR:** 0.052 NNE      **ELEVATION:** 19      **MAP ID:** C17

**NAME:** 809 EAST 140TH ST

**Rev:** 08/19/2013

**ADDRESS:** 809 EAST 140TH ST  
BRONX, NY  
BRONX

ID/Status: 9415585 / 8/11/2005

**SOURCE:** NY Department of Environmental Conservation

#### LTANKS:

Site ID: 274282

Spill Number/Closed Date: 9415585 / 8/11/2005

Spill Date: 3/1/1995

Spill Cause: Tank Test Failure

Spill Source: Unknown

Spill Class: Known release with minimal potential for fire or hazard. DEC Response.

Willing Responsible Party. Corrective action taken.

Cleanup Ceased: Not reported

Cleanup Meets Standard: False

SWIS: 0301

Investigator: MJHAGGER

Referred To: Not reported

Reported to Dept: 3/1/1995

CID: Not reported

Water Affected: Not reported

Spill Notifier: Tank Tester

Last Inspection: Not reported

Recommended Penalty: False

UST Involvement: True

Remediation Phase: 0

Date Entered In Computer: 4/21/1995

Spill Record Last Update: 8/11/2005

Spiller Name: Not reported

Spiller Company: UNKNOWN

Spiller Address: Not reported

Spiller City,St,Zip: NY

Spiller County: 999

Spiller Contact: Not reported

Spiller Phone: Not reported

Spiller Extention: Not reported

DEC Region: 2

DER Facility ID: 223098

DEC Memo: Prior to Sept, 2004 data translation this spill Lead\_DEC Field was

"ROMMEL C"4/12/2004-Vought-Spill transferred from Mulqueen to Vought

as per Rommel.8/10/05 - Haggerty - received fax from Tim Bunyan,

property manager, consisting of two parts. First, an invoice from

Main Elmsford Corp. who isolated the tank test failure to the union

of the remote fill line. The part was replaced and system passed tank

test (March 31, 1995).Second, the conclusion and recommendations

section of a Tank Closure Report dated 7/11/03. The tank was removed

and disposed of properly. Soil samples were collected and analyzed.

All results were below TAGM 4046. No groundwater associated with the

excavation. Spill closed.

- Continued on next page -

## Site Detail Report

Target Property: 808 EAST 139TH STREET  
BRONX, NY 10454

JOB: 130043

### LTANKS

**EDR ID:** S101509006      **DIST/DIR:** 0.052 NNE      **ELEVATION:** 19      **MAP ID:** C17

**NAME:** 809 EAST 140TH ST

**Rev:** 08/19/2013

**ADDRESS:** 809 EAST 140TH ST  
BRONX, NY  
BRONX

ID/Status: 9415585 / 8/11/2005

**SOURCE:** NY Department of Environmental Conservation

Remarks: TANK FAILED TEST

**Material:**

Site ID: 274282  
Operable Unit ID: 1012834  
Operable Unit: 01  
Material ID: 556700  
Material Code: 0009  
Material Name: Gasoline  
Case No.: Not reported  
Material FA: Petroleum  
Quantity: -1  
Units: Gallons  
Recovered: No  
Resource Affected: Not reported  
Oxygenate: False

**Tank Test:**

Site ID: 274282  
Spill Tank Test: 1543645  
Tank Number: Not reported  
Tank Size: 0  
Test Method: 00  
Leak Rate: 0  
Gross Fail: Not reported  
Modified By: Spills  
Last Modified: 10/1/2004  
Test Method: Unknown

## Site Detail Report

Target Property: 808 EAST 139TH STREET  
BRONX, NY 10454

JOB: 130043

### NY Spills

**EDR ID:** S112808010      **DIST/DIR:** 0.055 NE      **ELEVATION:** 19      **MAP ID:** C18

**NAME:** DRUM RUN

**Rev:** 08/19/2013

**ADDRESS:** 825 EAST 140TH STREET  
BRONX, NY  
BRONX

**ID/Status:** 1212884 / 1/9/2013

**SOURCE:** NY Department of Environmental Conservation

#### SPILLS:

Facility ID: 1212884

DER Facility ID: 431361

Facility Type: ER

Site ID: 476042

DEC Region: 2

Spill Date: 12/1/2012

Spill Number/Closed Date: 1212884 / 1/9/2013

Spill Cause: Abandoned Drums

Spill Class: Possible release with minimal potential for fire or hazard or Known  
release with no damage. DEC Response. Willing Responsible Party.  
Corrective action taken.

SWIS: 0301

Investigator: RMPIPER

Referred To: Not reported

Reported to Dept: 12/1/2012

CID: Not reported

Water Affected: Not reported

Spill Source: Commercial/Industrial

Spill Notifier: Local Agency

Cleanup Ceased: Not reported

Cleanup Meets Std: False

Last Inspection: Not reported

Recommended Penalty: False

UST Trust: False

Remediation Phase: 0

Date Entered In Computer: 12/1/2012

Spill Record Last Update: 1/9/2013

Spiller Name: Not reported

Spiller Company: DRUM PICK UP

Spiller Address: Not reported

Spiller City,St,Zip: NY

Spiller Company: 999

Contact Name: HANNA

Contact Phone: (646) 763-1107

DEC Memo: 110 gal pumped 12/18/12. closed.

Remarks: 1120 THE CALLER IS REPORTING ABANDON DRUM AND REQUESTING PICK UP.

#### Material:

Site ID: 476042

Operable Unit ID: 1225881

Operable Unit: 01

Material ID: 2223212

Material Code: 9999

Material Name: Other - ABANDON DRUM

- Continued on next page -

## Site Detail Report

Target Property: 808 EAST 139TH STREET  
BRONX, NY 10454

JOB: 130043

### NY Spills

<b>EDR ID:</b>	S112808010	<b>DIST/DIR:</b>	0.055 NE	<b>ELEVATION:</b>	19	<b>MAP ID:</b>	C18
----------------	------------	------------------	----------	-------------------	----	----------------	-----

**NAME:** DRUM RUN

**Rev:** 08/19/2013

**ADDRESS:** 825 EAST 140TH STREET  
BRONX, NY  
BRONX

ID/Status: 1212884 / 1/9/2013

**SOURCE:** NY Department of Environmental Conservation

Case No.: Not reported  
Material FA: Other  
Quantity: Not reported  
Units: Not reported  
Recovered: Not reported  
Resource Affected: Not reported  
Oxygenate: False

Tank Test:

## Site Detail Report

Target Property: 808 EAST 139TH STREET  
BRONX, NY 10454

JOB: 130043

### MANIFEST

<b>EDR ID:</b> S111430870	<b>DIST/DIR:</b> 0.055 NE	<b>ELEVATION:</b> 19	<b>MAP ID:</b> C19
---------------------------	---------------------------	----------------------	--------------------

<b>NAME:</b> DW HABER & SONS INC	<b>Rev:</b> 12/31/2012
----------------------------------	------------------------

**ADDRESS:** 825 E 140TH ST  
BRONX, NY 10454

**SOURCE:** PA Department of Environmental Protection

**PA MANIFEST:**

Year: 2012  
 Manifest Number: 000421145WAS  
 Manifest Type: T  
 Generator EPA Id: NYD986960359  
 Generator Date: 07/25/2012  
 Mailing Address: Not reported  
 Mailing City,St,Zip: Not reported  
 Contact Name: Not reported  
 Contact Phone: 212-993-6405  
 TSD Epa Id: Not reported  
 TSD Date: Not reported  
 TSD Facility Name: REPUBLIC ENVIRONMENTAL SYSTEMS OF PA INC  
 TSD Facility Address: 2869 SANDSTONE DRIVE  
 TSD Facility City: HATFIELD  
 TSD Facility State: PA  
 Facility Telephone: Not reported  
 Page Number: 1  
 Line Number: 1  
 Waste Number: D002  
 Container Number: 8  
 Container Type: Fiberboard or plastic drums, barrels, kegs  
 Waste Quantity: 440  
 Unit: Gallons (liquids only)  
 Handling Code: Not reported  
 TSP EPA Id: PAD085690592  
 Date TSP Sig: Not reported

Year: 2011  
 Manifest Number: 000200985WAS  
 Manifest Type: T  
 Generator EPA Id: NYD986960359  
 Generator Date: 08/31/2011  
 Mailing Address: Not reported  
 Mailing City,St,Zip: Not reported  
 Contact Name: Not reported  
 Contact Phone: 212-993-6405  
 TSD Epa Id: PAD085690592  
 TSD Date: Not reported  
 TSD Facility Name: REPUBLIC ENVIRONMENTAL SYSTEMS OF PA INC  
 TSD Facility Address: 2869 SANDSTONE DRIVE  
 TSD Facility City: HATFIELD  
 TSD Facility State: PA  
 Facility Telephone: Not reported

- Continued on next page -



## Site Detail Report

Target Property: 808 EAST 139TH STREET  
BRONX, NY 10454

JOB: 130043

### MANIFEST

**EDR ID:** S111430870      **DIST/DIR:** 0.055 NE      **ELEVATION:** 19      **MAP ID:** C19

**NAME:** DW HABER & SONS INC

**Rev:** 12/31/2012

**ADDRESS:** 825 E 140TH ST  
BRONX, NY 10454

**SOURCE:** PA Department of Environmental Protection

Page Number: 1  
Line Number: 1  
Waste Number: D002  
Container Number: 7  
Container Type: Fiberboard or plastic drums, barrels, kegs  
Waste Quantity: 360  
Unit: Gallons (liquids only)  
Handling Code: Not reported  
TSP EPA Id: Not reported  
Date TSP Sig: Not reported

Year: 2011  
Manifest Number: 000200985WAS  
Manifest Type: T  
Generator EPA Id: NYD986960359  
Generator Date: 08/31/2011  
Mailing Address: Not reported  
Mailing City,St,Zip: Not reported  
Contact Name: Not reported  
Contact Phone: 212-993-6405  
TSD Epa Id: PAD085690592  
TSD Date: Not reported  
TSD Facility Name: REPUBLIC ENVIRONMENTAL SYSTEMS OF PA INC  
TSD Facility Address: 2869 SANDSTONE DRIVE  
TSD Facility City: HATFIELD  
TSD Facility State: PA  
Facility Telephone: Not reported

Page Number: 1  
Line Number: 2  
Waste Number: NONE  
Container Number: 3  
Container Type: Fiberboard or plastic drums, barrels, kegs  
Waste Quantity: 600  
Unit: Pounds  
Handling Code: Not reported  
TSP EPA Id: Not reported  
Date TSP Sig: Not reported

Year: 2010  
Manifest Number: 000200915WAS  
Manifest Type: T  
Generator EPA Id: NYD986960359  
Generator Date: 07/08/2010  
Mailing Address: Not reported  
Mailing City,St,Zip: Not reported

- Continued on next page -

## Site Detail Report

Target Property: 808 EAST 139TH STREET  
BRONX, NY 10454

JOB: 130043

### MANIFEST

**EDR ID:** S111430870      **DIST/DIR:** 0.055 NE      **ELEVATION:** 19      **MAP ID:** C19

**NAME:** DW HABER & SONS INC

**Rev:** 12/31/2012

**ADDRESS:** 825 E 140TH ST  
BRONX, NY 10454

**SOURCE:** PA Department of Environmental Protection

Contact Name: Not reported  
Contact Phone: 212-993-6405  
TSD Epa Id: PAD085690592  
TSD Date: Not reported  
TSD Facility Name: REPUBLIC ENVIRONMENTAL SYSTEMS OF PA INC  
TSD Facility Address: 2869 SANDSTONE DRIVE  
TSD Facility City: HATFIELD  
TSD Facility State: PA  
Facility Telephone: Not reported  
Page Number: 1  
Line Number: 1  
Waste Number: D002  
Container Number: 6  
Container Type: Fiberboard or plastic drums, barrels, kegs  
Waste Quantity: 330  
Unit: Gallons (liquids only)  
Handling Code: Not reported  
TSP EPA Id: Not reported  
Date TSP Sig: Not reported

Year: 2009  
Manifest Number: 000200875WAS  
Manifest Type: T  
Generator EPA Id: NYD986960359  
Generator Date: 11/24/2009  
Mailing Address: Not reported  
Mailing City,St,Zip: Not reported  
Contact Name: Not reported  
Contact Phone: 212-993-6405  
TSD Epa Id: PAD085690592  
TSD Date: Not reported  
TSD Facility Name: REPUBLIC ENVIRONMENTAL SYSTEMS OF PA INC  
TSD Facility Address: 2869 SANDSTONE DRIVE  
TSD Facility City: HATFIELD  
TSD Facility State: PA  
Facility Telephone: Not reported  
Page Number: 1  
Line Number: 2  
Waste Number: NONE  
Container Number: 1  
Container Type: Fiber or plastic boxes, cartons, cases  
Waste Quantity: 500  
Unit: Pounds  
Handling Code: Not reported  
TSP EPA Id: Not reported

- Continued on next page -

## Site Detail Report

Target Property: 808 EAST 139TH STREET  
BRONX, NY 10454

JOB: 130043

### MANIFEST

**EDR ID:** S111430870      **DIST/DIR:** 0.055 NE      **ELEVATION:** 19      **MAP ID:** C19

**NAME:** DW HABER & SONS INC

**Rev:** 12/31/2012

**ADDRESS:** 825 E 140TH ST  
BRONX, NY 10454

**SOURCE:** PA Department of Environmental Protection

Date TSP Sig: Not reported

Year: 2009

Manifest Number: 000200875WAS

Manifest Type: T

Generator EPA Id: NYD986960359

Generator Date: 11/24/2009

Mailing Address: Not reported

Mailing City,St,Zip: Not reported

Contact Name: Not reported

Contact Phone: 212-993-6405

TSD Epa Id: PAD085690592

TSD Date: Not reported

TSD Facility Name: REPUBLIC ENVIRONMENTAL SYSTEMS OF PA INC

TSD Facility Address: 2869 SANDSTONE DRIVE

TSD Facility City: HATFIELD

TSD Facility State: PA

Facility Telephone: Not reported

Page Number: 1

Line Number: 1

Waste Number: D002

Container Number: 7

Container Type: Fiberboard or plastic drums, barrels, kegs

Waste Quantity: 385

Unit: Gallons (liquids only)

Handling Code: Not reported

TSP EPA Id: Not reported

Date TSP Sig: Not reported

Year: 2009

Manifest Number: 000200830WAS

Manifest Type: T

Generator EPA Id: NYD986960359

Generator Date: 02/26/2009

Mailing Address: Not reported

Mailing City,St,Zip: Not reported

Contact Name: Not reported

Contact Phone: 212-993-6405

TSD Epa Id: PAD085690592

TSD Date: Not reported

TSD Facility Name: REPUBLIC ENVIRONMENTAL SYSTEMS OF PA INC

TSD Facility Address: 2869 SANDSTONE DRIVE

TSD Facility City: HATFIELD

TSD Facility State: PA

Facility Telephone: Not reported

- Continued on next page -

# Site Detail Report

Target Property: 808 EAST 139TH STREET  
BRONX, NY 10454

JOB: 130043

## MANIFEST

**EDR ID:** S111430870      **DIST/DIR:** 0.055 NE      **ELEVATION:** 19      **MAP ID:** C19

**NAME:** DW HABER & SONS INC

**Rev:** 12/31/2012

**ADDRESS:** 825 E 140TH ST  
BRONX, NY 10454

**SOURCE:** PA Department of Environmental Protection

Page Number: 1  
Line Number: 2  
Waste Number: NONE  
Container Number: 1  
Container Type: Fiberboard or plastic drums, barrels, kegs  
Waste Quantity: 200  
Unit: Pounds  
Handling Code: Not reported  
TSP EPA Id: Not reported  
Date TSP Sig: Not reported

Year: 2009  
Manifest Number: 000200830WAS  
Manifest Type: T  
Generator EPA Id: NYD986960359  
Generator Date: 02/26/2009  
Mailing Address: Not reported  
Mailing City,St,Zip: Not reported  
Contact Name: Not reported  
Contact Phone: 212-993-6405  
TSD Epa Id: PAD085690592  
TSD Date: Not reported  
TSD Facility Name: REPUBLIC ENVIRONMENTAL SYSTEMS OF PA INC  
TSD Facility Address: 2869 SANDSTONE DRIVE  
TSD Facility City: HATFIELD  
TSD Facility State: PA  
Facility Telephone: Not reported

Page Number: 1  
Line Number: 3  
Waste Number: NONE  
Container Number: 2  
Container Type: Fiber or plastic boxes, cartons, cases  
Waste Quantity: 1000  
Unit: Pounds  
Handling Code: Not reported  
TSP EPA Id: Not reported  
Date TSP Sig: Not reported

Year: 2009  
Manifest Number: 000200830WAS  
Manifest Type: T  
Generator EPA Id: NYD986960359  
Generator Date: 02/26/2009  
Mailing Address: Not reported  
Mailing City,St,Zip: Not reported

- Continued on next page -

## Site Detail Report

Target Property: 808 EAST 139TH STREET  
BRONX, NY 10454

JOB: 130043

### MANIFEST

**EDR ID:** S111430870      **DIST/DIR:** 0.055 NE      **ELEVATION:** 19      **MAP ID:** C19

**NAME:** DW HABER & SONS INC

**Rev:** 12/31/2012

**ADDRESS:** 825 E 140TH ST  
BRONX, NY 10454

**SOURCE:** PA Department of Environmental Protection

Contact Name: Not reported  
Contact Phone: 212-993-6405  
TSD Epa Id: PAD085690592  
TSD Date: Not reported  
TSD Facility Name: REPUBLIC ENVIRONMENTAL SYSTEMS OF PA INC  
TSD Facility Address: 2869 SANDSTONE DRIVE  
TSD Facility City: HATFIELD  
TSD Facility State: PA  
Facility Telephone: Not reported  
Page Number: 1  
Line Number: 1  
Waste Number: D002  
Container Number: 16  
Container Type: Fiberboard or plastic drums, barrels, kegs  
Waste Quantity: 880  
Unit: Gallons (liquids only)  
Handling Code: Not reported  
TSP EPA Id: Not reported  
Date TSP Sig: Not reported

## Site Detail Report

Target Property: 808 EAST 139TH STREET  
BRONX, NY 10454

JOB: 130043

### NY Spills

**EDR ID:** S112227524      **DIST/DIR:** 0.055 NE      **ELEVATION:** 19      **MAP ID:** C20

**NAME:** ABANDONED DRUM

**Rev:** 08/19/2013

**ADDRESS:** ACROSS FROM 825 EAST 140 STREET  
BRONX, NY  
BRONX

**ID/Status:** 1207155 / 1/9/2013

**SOURCE:** NY Department of Environmental Conservation

#### SPILLS:

Facility ID: 1207155

DER Facility ID: 424486

Facility Type: ER

Site ID: 470192

DEC Region: 2

Spill Date: 10/19/2012

Spill Number/Closed Date: 1207155 / 1/9/2013

Spill Cause: Abandoned Drums

Spill Class: Known release with minimal potential for fire or hazard. DEC Response.

Willing Responsible Party. Corrective action taken.

SWIS: 0301

Investigator: RMPIPER

Referred To: Not reported

Reported to Dept: 10/19/2012

CID: Not reported

Water Affected: Not reported

Spill Source: Institutional, Educational, Gov., Other

Spill Notifier: Local Agency

Cleanup Ceased: Not reported

Cleanup Meets Std: False

Last Inspection: Not reported

Recommended Penalty: False

UST Trust: False

Remediation Phase: 0

Date Entered In Computer: 10/19/2012

Spill Record Last Update: 1/9/2013

Spiller Name: SI CHEN

Spiller Company: UNKNOWN

Spiller Address: Not reported

Spiller City,St,Zip: NY

Spiller Company: 999

Contact Name: SI CHEN

Contact Phone: (718) 595-4649

DEC Memo: 10/22/12-Vought-Duty desk officer. Spill assigned to DEC Piper as part of Drum Run Program.110 gal pumped 12/18/12. closed.

Remarks: left on public street - clean up complete awaiting pick up

#### Material:

Site ID: 470192

Operable Unit ID: 1220062

Operable Unit: 01

Material ID: 2218664

Material Code: 0022

Material Name: Waste Oil/Used Oil

- Continued on next page -

## Site Detail Report

Target Property: 808 EAST 139TH STREET  
BRONX, NY 10454

JOB: 130043

### NY Spills

**EDR ID:** S112227524      **DIST/DIR:** 0.055 NE      **ELEVATION:** 19      **MAP ID:** C20

**NAME:** ABANDONED DRUM

**Rev:** 08/19/2013

**ADDRESS:** ACROSS FROM 825 EAST 140 STREET  
BRONX, NY  
BRONX

**ID/Status:** 1207155 / 1/9/2013

**SOURCE:** NY Department of Environmental Conservation

Case No.: Not reported  
Material FA: Petroleum  
Quantity: 30  
Units: Gallons  
Recovered: Not reported  
Resource Affected: Not reported  
Oxygenate: False

Tank Test:

## Site Detail Report

Target Property: 808 EAST 139TH STREET  
BRONX, NY 10454

JOB: 130043

### MANIFEST

**EDR ID:** 1000553610      **DIST/DIR:** 0.055 NE      **ELEVATION:** 19      **MAP ID:** C21

**NAME:** D.W. HABER 2 SON INC

**Rev:** 12/31/2011

**ADDRESS:** 825 EAST 140TH STREET  
BRONX, NY 10454  
BRONX

**SOURCE:** NJ Department of Environmental Protection

#### NJ MANIFEST:

Manifest Code: NJA5257146

EPA ID: NYD986960359

Date Shipped: 07/01/2005

TSDF EPA ID: NJD002200046

Transporter EPA ID: NJ0000027193

Transporter 2 EPA ID: Not reported

Transporter 3 EPA ID: Not reported

Transporter 4 EPA ID: Not reported

Transporter 5 EPA ID: Not reported

Transporter 6 EPA ID: Not reported

Transporter 7 EPA ID: Not reported

Transporter 8 EPA ID: Not reported

Transporter 10 EPA ID: Not reported

Date Trans1 Transported Waste: 07/01/2005

Date Trans2 Transported Waste: Not reported

Date Trans3 Transported Waste: Not reported

Date Trans4 Transported Waste: Not reported

Date Trans5 Transported Waste: Not reported

Date Trans6 Transported Waste: Not reported

Date Trans7 Transported Waste: Not reported

Date Trans8 Transported Waste: Not reported

Date Trans9 Transported Waste: Not reported

Date Trans10 Transported Waste: Not reported

Date TSDF Received Waste: 07/01/2005

Transporter 1 Decal: Not reported

Transporter 2 Decal: Not reported

Generator EPA Facility Name: Not reported

Transporter-1 EPA Facility Name: Not reported

Transporter-2 EPA Facility Name: Not reported

Transporter-3 EPA Facility Name: Not reported

Transporter-4 EPA Facility Name: Not reported

Transporter-5 EPA Facility Name: Not reported

TSDF EPA Facility Name: Not reported

QTY Units: Not reported

Transporter SEQ ID: Not reported

Transporter-1 Date: Not reported

Waste SEQ ID: Not reported

Waste Type Code 2: Not reported

Waste Type Code 3: Not reported

Waste Type Code 4: Not reported

Waste Type Code 5: Not reported

Waste Type Code 6: Not reported

Date Accepted: Not reported

- Continued on next page -



## Site Detail Report

Target Property: 808 EAST 139TH STREET  
BRONX, NY 10454

JOB: 130043

### MANIFEST

<b>EDR ID:</b>	1000553610	<b>DIST/DIR:</b>	0.055 NE	<b>ELEVATION:</b>	19	<b>MAP ID:</b>	C21
----------------	------------	------------------	----------	-------------------	----	----------------	-----

**NAME:** D.W. HABER 2 SON INC

**Rev:** 12/31/2011

**ADDRESS:** 825 EAST 140TH STREET  
BRONX, NY 10454  
BRONX

**SOURCE:** NJ Department of Environmental Protection

Manifest Discrepancy Type: Not reported  
Data Entry Number: 07280525  
Reference Manifest Number: Not reported  
Was Load Rejected (Y/N): No  
Reason Load Was Rejected: Not reported  
Waste Code: Not reported  
Manifest Year: Not reported  
Quantity: Not reported  
Unit: Not reported  
Hand Code: Not reported

## Site Detail Report

Target Property: 808 EAST 139TH STREET  
BRONX, NY 10454

JOB: 130043

### MANIFEST

**EDR ID:** 1000553610      **DIST/DIR:** 0.055 NE      **ELEVATION:** 19      **MAP ID:** C21

**NAME:** D.W. HABER 2 SON INC      **Rev:** 08/01/2013  
**ADDRESS:** 825 EAST 140TH STREET  
BRONX, NY 10454  
BRONX  
**SOURCE:** NY Department of Environmental Conservation

#### NY MANIFEST:

EPA ID: NYD986960359  
Country: USA  
Mailing Name: D W HABER & SONS INCORPORATED  
Mailing Contact: D W HABER & SONS INCORPORATED  
Mailing Address: 825 EAST 140TH STREET  
Mailing Address 2: Not reported  
Mailing City: BRONX  
Mailing State: NY  
Mailing Zip: 10454  
Mailing Zip4: Not reported  
Mailing Country: USA  
Mailing Phone: 212-993-6405

Document ID: Not reported  
Manifest Status: Not reported  
Trans1 State ID: NJD054126164  
Trans2 State ID: PAD982661381  
Generator Ship Date: 2012-06-20  
Trans1 Recv Date: 2012-06-20  
Trans2 Recv Date: 2012-06-20  
TSD Site Recv Date: 2012-06-26  
Part A Recv Date: Not reported  
Part B Recv Date: Not reported  
Generator EPA ID: NYD986960359  
Trans1 EPA ID: Not reported  
Trans2 EPA ID: Not reported  
TSDF ID: PAD085690592  
Waste Code: Not reported  
Quantity: 15.0  
Units: P - Pounds  
Number of Containers: 1.0  
Container Type: DF - Fiberboard or plastic drums (glass)  
Handling Method: L Landfill.  
Specific Gravity: 1.0  
Year: 2012  
Manifest Tracking Num: 000421139WAS  
Import Ind: N  
Export Ind: N  
Discr Quantity Ind: N  
Discr Type Ind: N  
Discr Residue Ind: N  
Discr Partial Reject Ind: N

- Continued on next page -

## Site Detail Report

Target Property: 808 EAST 139TH STREET  
BRONX, NY 10454

JOB: 130043

### MANIFEST

**EDR ID:** 1000553610      **DIST/DIR:** 0.055 NE      **ELEVATION:** 19      **MAP ID:** C21

**NAME:** D.W. HABER 2 SON INC      **Rev:** 08/01/2013  
**ADDRESS:** 825 EAST 140TH STREET  
BRONX, NY 10454  
BRONX  
**SOURCE:** NY Department of Environmental Conservation

Discr Full Reject Ind: N  
Manifest Ref Num: Not reported  
Alt Fac RCRA Id: Not reported  
Alt Fac Sign Date: Not reported  
Mgmt Method Type Code: H141

Document ID: Not reported  
Manifest Status: Not reported  
Trans1 State ID: NJD054126164  
Trans2 State ID: PAD982661381  
Generator Ship Date: 2012-06-20  
Trans1 Recv Date: 2012-06-20  
Trans2 Recv Date: 2012-06-20  
TSD Site Recv Date: 2012-06-26  
Part A Recv Date: Not reported  
Part B Recv Date: Not reported  
Generator EPA ID: NYD986960359  
Trans1 EPA ID: Not reported  
Trans2 EPA ID: Not reported  
TSDF ID: PAD085690592  
Waste Code: Not reported  
Quantity: 5.0  
Units: G - Gallons (liquids only)\* (8.3 pounds)  
Number of Containers: 1.0  
Container Type: DM - Metal drums, barrels  
Handling Method: L Landfill.  
Specific Gravity: 1.0  
Year: 2012  
Manifest Tracking Num: 000421139WAS  
Import Ind: N  
Export Ind: N  
Discr Quantity Ind: N  
Discr Type Ind: N  
Discr Residue Ind: N  
Discr Partial Reject Ind: N  
Discr Full Reject Ind: N  
Manifest Ref Num: Not reported  
Alt Fac RCRA Id: Not reported  
Alt Fac Sign Date: Not reported  
Mgmt Method Type Code: H141

Document ID: Not reported  
Manifest Status: Not reported

- Continued on next page -

## Site Detail Report

Target Property: 808 EAST 139TH STREET  
BRONX, NY 10454

JOB: 130043

### MANIFEST

**EDR ID:** 1000553610 **DIST/DIR:** 0.055 NE **ELEVATION:** 19 **MAP ID:** C21

**NAME:** D.W. HABER 2 SON INC

**Rev:** 08/01/2013

**ADDRESS:** 825 EAST 140TH STREET  
BRONX, NY 10454  
BRONX

**SOURCE:** NY Department of Environmental Conservation

Trans1 State ID: NJD054126164  
Trans2 State ID: PAD982661381  
Generator Ship Date: 2012-06-20  
Trans1 Recv Date: 2012-06-20  
Trans2 Recv Date: 2012-06-20  
TSD Site Recv Date: 2012-06-26  
Part A Recv Date: Not reported  
Part B Recv Date: Not reported  
Generator EPA ID: NYD986960359  
Trans1 EPA ID: Not reported  
Trans2 EPA ID: Not reported  
TSDF ID: PAD085690592  
Waste Code: Not reported  
Quantity: 5.0  
Units: P - Pounds  
Number of Containers: 1.0  
Container Type: DF - Fiberboard or plastic drums (glass)  
Handling Method: L Landfill.  
Specific Gravity: 1.0  
Year: 2012  
Manifest Tracking Num: 000421139WAS  
Import Ind: N  
Export Ind: N  
Discr Quantity Ind: N  
Discr Type Ind: N  
Discr Residue Ind: N  
Discr Partial Reject Ind: N  
Discr Full Reject Ind: N  
Manifest Ref Num: Not reported  
Alt Fac RCRA Id: Not reported  
Alt Fac Sign Date: Not reported  
Mgmt Method Type Code: H141

Document ID: Not reported  
Manifest Status: Not reported  
Trans1 State ID: NJD054126164  
Trans2 State ID: PAD982661381  
Generator Ship Date: 2012-06-20  
Trans1 Recv Date: 2012-06-20  
Trans2 Recv Date: 2012-06-20  
TSD Site Recv Date: 2012-06-26  
Part A Recv Date: Not reported  
Part B Recv Date: Not reported  
Generator EPA ID: NYD986960359

- Continued on next page -

## Site Detail Report

Target Property: 808 EAST 139TH STREET  
BRONX, NY 10454

JOB: 130043

### MANIFEST

**EDR ID:** 1000553610 **DIST/DIR:** 0.055 NE **ELEVATION:** 19 **MAP ID:** C21

**NAME:** D.W. HABER 2 SON INC

**Rev:** 08/01/2013

**ADDRESS:** 825 EAST 140TH STREET  
BRONX, NY 10454  
BRONX

**SOURCE:** NY Department of Environmental Conservation

Trans1 EPA ID: Not reported  
Trans2 EPA ID: Not reported  
TSD ID: PAD085690592  
Waste Code: Not reported  
Quantity: 15.0  
Units: P - Pounds  
Number of Containers: 1.0  
Container Type: DF - Fiberboard or plastic drums (glass)  
Handling Method: L Landfill.  
Specific Gravity: 1.0  
Year: 2012  
Manifest Tracking Num: 000421139WAS  
Import Ind: N  
Export Ind: N  
Discr Quantity Ind: N  
Discr Type Ind: N  
Discr Residue Ind: N  
Discr Partial Reject Ind: N  
Discr Full Reject Ind: N  
Manifest Ref Num: Not reported  
Alt Fac RCRA Id: Not reported  
Alt Fac Sign Date: Not reported  
Mgmt Method Type Code: H141

Document ID: Not reported  
Manifest Status: Not reported  
Trans1 State ID: NJD054126164  
Trans2 State ID: PAD982661381  
Generator Ship Date: 2012-06-20  
Trans1 Recv Date: 2012-06-20  
Trans2 Recv Date: 2012-06-20  
TSD Site Recv Date: 2012-06-26  
Part A Recv Date: Not reported  
Part B Recv Date: Not reported  
Generator EPA ID: NYD986960359  
Trans1 EPA ID: Not reported  
Trans2 EPA ID: Not reported  
TSD ID: PAD085690592  
Waste Code: Not reported  
Quantity: 15.0  
Units: P - Pounds  
Number of Containers: 1.0  
Container Type: DF - Fiberboard or plastic drums (glass)  
Handling Method: L Landfill.

- Continued on next page -

## Site Detail Report

Target Property: 808 EAST 139TH STREET  
BRONX, NY 10454

JOB: 130043

### MANIFEST

**EDR ID:** 1000553610 **DIST/DIR:** 0.055 NE **ELEVATION:** 19 **MAP ID:** C21

**NAME:** D.W. HABER 2 SON INC

**Rev:** 08/01/2013

**ADDRESS:** 825 EAST 140TH STREET  
BRONX, NY 10454  
BRONX

**SOURCE:** NY Department of Environmental Conservation

Specific Gravity: 1.0  
Year: 2012  
Manifest Tracking Num: 000421139WAS  
Import Ind: N  
Export Ind: N  
Discr Quantity Ind: N  
Discr Type Ind: N  
Discr Residue Ind: N  
Discr Partial Reject Ind: N  
Discr Full Reject Ind: N  
Manifest Ref Num: Not reported  
Alt Fac RCRA Id: Not reported  
Alt Fac Sign Date: Not reported  
Mgmt Method Type Code: H141

Document ID: Not reported  
Manifest Status: Not reported  
Trans1 State ID: NJD054126164  
Trans2 State ID: PAD982661381  
Generator Ship Date: 2012-06-20  
Trans1 Recv Date: 2012-06-20  
Trans2 Recv Date: 2012-06-20  
TSD Site Recv Date: 2012-06-26  
Part A Recv Date: Not reported  
Part B Recv Date: Not reported  
Generator EPA ID: NYD986960359  
Trans1 EPA ID: Not reported  
Trans2 EPA ID: Not reported  
TSDF ID: PAD085690592  
Waste Code: Not reported  
Quantity: 150.0  
Units: P - Pounds  
Number of Containers: 1.0  
Container Type: DF - Fiberboard or plastic drums (glass)  
Handling Method: L Landfill.  
Specific Gravity: 1.0  
Year: 2012  
Manifest Tracking Num: 000421139WAS  
Import Ind: N  
Export Ind: N  
Discr Quantity Ind: N  
Discr Type Ind: N  
Discr Residue Ind: N  
Discr Partial Reject Ind: N

- Continued on next page -

## Site Detail Report

Target Property: 808 EAST 139TH STREET  
BRONX, NY 10454

JOB: 130043

### MANIFEST

**EDR ID:** 1000553610 **DIST/DIR:** 0.055 NE **ELEVATION:** 19 **MAP ID:** C21

**NAME:** D.W. HABER 2 SON INC

**Rev:** 08/01/2013

**ADDRESS:** 825 EAST 140TH STREET  
BRONX, NY 10454  
BRONX

**SOURCE:** NY Department of Environmental Conservation

Discr Full Reject Ind: N  
Manifest Ref Num: Not reported  
Alt Fac RCRA Id: Not reported  
Alt Fac Sign Date: Not reported  
Mgmt Method Type Code: H141

Document ID: Not reported  
Manifest Status: Not reported  
Trans1 State ID: NJD054126164  
Trans2 State ID: PAD982661381  
Generator Ship Date: 2012-06-20  
Trans1 Recv Date: 2012-06-20  
Trans2 Recv Date: 2012-06-20  
TSD Site Recv Date: 2012-06-26  
Part A Recv Date: Not reported  
Part B Recv Date: Not reported  
Generator EPA ID: NYD986960359  
Trans1 EPA ID: Not reported  
Trans2 EPA ID: Not reported  
TSDF ID: PAD085690592  
Waste Code: Not reported  
Quantity: 15.0  
Units: P - Pounds  
Number of Containers: 1.0  
Container Type: DF - Fiberboard or plastic drums (glass)  
Handling Method: L Landfill.  
Specific Gravity: 1.0  
Year: 2012  
Manifest Tracking Num: 000421139WAS  
Import Ind: N  
Export Ind: N  
Discr Quantity Ind: N  
Discr Type Ind: N  
Discr Residue Ind: N  
Discr Partial Reject Ind: N  
Discr Full Reject Ind: N  
Manifest Ref Num: Not reported  
Alt Fac RCRA Id: Not reported  
Alt Fac Sign Date: Not reported  
Mgmt Method Type Code: H141

Document ID: Not reported  
Manifest Status: Not reported

- Continued on next page -

## Site Detail Report

Target Property: 808 EAST 139TH STREET  
BRONX, NY 10454

JOB: 130043

### MANIFEST

**EDR ID:** 1000553610 **DIST/DIR:** 0.055 NE **ELEVATION:** 19 **MAP ID:** C21

**NAME:** D.W. HABER 2 SON INC

**Rev:** 08/01/2013

**ADDRESS:** 825 EAST 140TH STREET  
BRONX, NY 10454  
BRONX

**SOURCE:** NY Department of Environmental Conservation

Trans1 State ID: NJD054126164  
Trans2 State ID: PAD982661381  
Generator Ship Date: 2012-06-20  
Trans1 Recv Date: 2012-06-20  
Trans2 Recv Date: 2012-06-20  
TSD Site Recv Date: 2012-06-26  
Part A Recv Date: Not reported  
Part B Recv Date: Not reported  
Generator EPA ID: NYD986960359  
Trans1 EPA ID: Not reported  
Trans2 EPA ID: Not reported  
TSDF ID: PAD085690592  
Waste Code: Not reported  
Quantity: 20.0  
Units: P - Pounds  
Number of Containers: 1.0  
Container Type: DF - Fiberboard or plastic drums (glass)  
Handling Method: L Landfill.  
Specific Gravity: 1.0  
Year: 2012  
Manifest Tracking Num: 000421139WAS  
Import Ind: N  
Export Ind: N  
Discr Quantity Ind: N  
Discr Type Ind: N  
Discr Residue Ind: N  
Discr Partial Reject Ind: N  
Discr Full Reject Ind: N  
Manifest Ref Num: Not reported  
Alt Fac RCRA Id: Not reported  
Alt Fac Sign Date: Not reported  
Mgmt Method Type Code: H141

Document ID: Not reported  
Manifest Status: Not reported  
Trans1 State ID: NJD054126164  
Trans2 State ID: PAD982661381  
Generator Ship Date: 2012-06-20  
Trans1 Recv Date: 2012-06-20  
Trans2 Recv Date: 2012-06-20  
TSD Site Recv Date: 2012-06-26  
Part A Recv Date: Not reported  
Part B Recv Date: Not reported  
Generator EPA ID: NYD986960359

- Continued on next page -



# Site Detail Report

Target Property: 808 EAST 139TH STREET  
BRONX, NY 10454

JOB: 130043

## MANIFEST

**EDR ID:** 1000553610 **DIST/DIR:** 0.055 NE **ELEVATION:** 19 **MAP ID:** C21

**NAME:** D.W. HABER 2 SON INC

**Rev:** 08/01/2013

**ADDRESS:** 825 EAST 140TH STREET  
BRONX, NY 10454  
BRONX

**SOURCE:** NY Department of Environmental Conservation

Trans1 EPA ID: Not reported  
Trans2 EPA ID: Not reported  
TSD ID: PAD085690592  
Waste Code: Not reported  
Quantity: 5.0  
Units: P - Pounds  
Number of Containers: 1.0  
Container Type: DF - Fiberboard or plastic drums (glass)  
Handling Method: L Landfill.  
Specific Gravity: 1.0  
Year: 2012  
Manifest Tracking Num: 000421139WAS  
Import Ind: N  
Export Ind: N  
Discr Quantity Ind: N  
Discr Type Ind: N  
Discr Residue Ind: N  
Discr Partial Reject Ind: N  
Discr Full Reject Ind: N  
Manifest Ref Num: Not reported  
Alt Fac RCRA Id: Not reported  
Alt Fac Sign Date: Not reported  
Mgmt Method Type Code: H141

Document ID: Not reported  
Manifest Status: Not reported  
Trans1 State ID: NJD054126164  
Trans2 State ID: PAD982661381  
Generator Ship Date: 2012-07-25  
Trans1 Recv Date: 2012-07-25  
Trans2 Recv Date: 2012-07-25  
TSD Site Recv Date: 2012-08-03  
Part A Recv Date: Not reported  
Part B Recv Date: Not reported  
Generator EPA ID: NYD986960359  
Trans1 EPA ID: Not reported  
Trans2 EPA ID: Not reported  
TSD ID: PAD085690592  
Waste Code: Not reported  
Quantity: 440.0  
Units: G - Gallons (liquids only)\* (8.3 pounds)  
Number of Containers: 8.0  
Container Type: DF - Fiberboard or plastic drums (glass)  
Handling Method: T Chemical, physical, or biological treatment.

- Continued on next page -

## Site Detail Report

Target Property: 808 EAST 139TH STREET  
BRONX, NY 10454

JOB: 130043

### MANIFEST

**EDR ID:** 1000553610 **DIST/DIR:** 0.055 NE **ELEVATION:** 19 **MAP ID:** C21

**NAME:** D.W. HABER 2 SON INC

**Rev:** 08/01/2013

**ADDRESS:** 825 EAST 140TH STREET  
BRONX, NY 10454  
BRONX

**SOURCE:** NY Department of Environmental Conservation

Specific Gravity: 1.0  
Year: 2012  
Manifest Tracking Num: 000421145WAS  
Import Ind: N  
Export Ind: N  
Discr Quantity Ind: N  
Discr Type Ind: N  
Discr Residue Ind: N  
Discr Partial Reject Ind: N  
Discr Full Reject Ind: N  
Manifest Ref Num: Not reported  
Alt Fac RCRA Id: Not reported  
Alt Fac Sign Date: Not reported  
Mgmt Method Type Code: H077

Document ID: NYB2878353  
Manifest Status: Completed copy  
Trans1 State ID: GE9561  
Trans2 State ID: Not reported  
Generator Ship Date: 910628  
Trans1 Recv Date: 910628  
Trans2 Recv Date: Not reported  
TSD Site Recv Date: 910628  
Part A Recv Date: 910709  
Part B Recv Date: 910723  
Generator EPA ID: NYD986960359  
Trans1 EPA ID: NYD981182769  
Trans2 EPA ID: Not reported  
TSDF ID: NYD981182769  
Waste Code: F006 - WW TREAT SL FM ELECTROPLATING OPER  
Quantity: 00165  
Units: G - Gallons (liquids only)\* (8.3 pounds)  
Number of Containers: 003  
Container Type: DF - Fiberboard or plastic drums (glass)  
Handling Method: R Material recovery of more than 75 percent of the total material.  
Specific Gravity: 100  
Waste Code: Not reported  
Quantity: 00275  
Units: G - Gallons (liquids only)\* (8.3 pounds)  
Number of Containers: 005  
Container Type: DF - Fiberboard or plastic drums (glass)  
Handling Method: R Material recovery of more than 75 percent of the total material.  
Specific Gravity: 100  
Year: 91

- Continued on next page -

## Site Detail Report

Target Property: 808 EAST 139TH STREET  
BRONX, NY 10454

JOB: 130043

### MANIFEST

**EDR ID:** 1000553610 **DIST/DIR:** 0.055 NE **ELEVATION:** 19 **MAP ID:** C21

**NAME:** D.W. HABER 2 SON INC

**Rev:** 08/01/2013

**ADDRESS:** 825 EAST 140TH STREET  
BRONX, NY 10454  
BRONX

**SOURCE:** NY Department of Environmental Conservation

Document ID: NJA1318397  
Manifest Status: Completed copy  
Trans1 State ID: S10344  
Trans2 State ID: Not reported  
Generator Ship Date: 920918  
Trans1 Recv Date: 920918  
Trans2 Recv Date: Not reported  
TSD Site Recv Date: 920923  
Part A Recv Date: Not reported  
Part B Recv Date: 921002  
Generator EPA ID: NYD986960359  
Trans1 EPA ID: NJD055090815  
Trans2 EPA ID: Not reported  
TSDF ID: NJD055090815  
Waste Code: F009 - UNKNOWN  
Quantity: 00220  
Units: G - Gallons (liquids only)\* (8.3 pounds)  
Number of Containers: 005  
Container Type: DF - Fiberboard or plastic drums (glass)  
Handling Method: T Chemical, physical, or biological treatment.  
Specific Gravity: 100  
Waste Code: Not reported  
Quantity: 00110  
Units: G - Gallons (liquids only)\* (8.3 pounds)  
Number of Containers: 002  
Container Type: DF - Fiberboard or plastic drums (glass)  
Handling Method: T Chemical, physical, or biological treatment.  
Specific Gravity: 100  
Year: 92

Document ID: PAE0441335  
Manifest Status: Completed copy  
Trans1 State ID: PAAH0417  
Trans2 State ID: PAAH0390  
Generator Ship Date: 940920  
Trans1 Recv Date: 940920  
Trans2 Recv Date: 940922  
TSD Site Recv Date: 940926  
Part A Recv Date: 941102  
Part B Recv Date: 941011  
Generator EPA ID: NYD986960359  
Trans1 EPA ID: NJD047318043  
Trans2 EPA ID: PAD987358587  
TSDF ID: PAD087561015

- Continued on next page -

## Site Detail Report

Target Property: 808 EAST 139TH STREET  
BRONX, NY 10454

JOB: 130043

### MANIFEST

**EDR ID:** 1000553610      **DIST/DIR:** 0.055 NE      **ELEVATION:** 19      **MAP ID:** C21

**NAME:** D.W. HABER 2 SON INC      **Rev:** 08/01/2013  
**ADDRESS:** 825 EAST 140TH STREET  
BRONX, NY 10454  
BRONX  
**SOURCE:** NY Department of Environmental Conservation

Waste Code: D002 - NON-LISTED CORROSIVE WASTES  
Quantity: 00400  
Units: G - Gallons (liquids only)\* (8.3 pounds)  
Number of Containers: 008  
Container Type: DF - Fiberboard or plastic drums (glass)  
Handling Method: R Material recovery of more than 75 percent of the total material.  
Specific Gravity: 100  
Year: 94

Document ID: NJA1611441  
Manifest Status: Completed copy  
Trans1 State ID: S10344  
Trans2 State ID: Not reported  
Generator Ship Date: 940919  
Trans1 Recv Date: 940919  
Trans2 Recv Date: Not reported  
TSD Site Recv Date: 940920  
Part A Recv Date: 941102  
Part B Recv Date: 940928  
Generator EPA ID: NYD986960359  
Trans1 EPA ID: NJD055090815  
Trans2 EPA ID: Not reported  
TSDF ID: NJD055090815  
Waste Code: F009 - UNKNOWN  
Quantity: 00220  
Units: G - Gallons (liquids only)\* (8.3 pounds)  
Number of Containers: 004  
Container Type: DF - Fiberboard or plastic drums (glass)  
Handling Method: T Chemical, physical, or biological treatment.  
Specific Gravity: 100  
Waste Code: Not reported  
Quantity: 00200  
Units: P - Pounds  
Number of Containers: 004  
Container Type: DM - Metal drums, barrels  
Handling Method: T Chemical, physical, or biological treatment.  
Specific Gravity: 100  
Year: 94

Document ID: NYB7114365  
Manifest Status: Completed after the designated time period for a TSDF to get a copy to the DEC  
Trans1 State ID: OH093  
Trans2 State ID: Not reported

- Continued on next page -

## Site Detail Report

Target Property: 808 EAST 139TH STREET  
BRONX, NY 10454

JOB: 130043

### MANIFEST

**EDR ID:** 1000553610      **DIST/DIR:** 0.055 NE      **ELEVATION:** 19      **MAP ID:** C21

**NAME:** D.W. HABER 2 SON INC

**Rev:** 08/01/2013

**ADDRESS:** 825 EAST 140TH STREET  
BRONX, NY 10454  
BRONX

**SOURCE:** NY Department of Environmental Conservation

Generator Ship Date: 971223  
Trans1 Recv Date: 971223  
Trans2 Recv Date: Not reported  
TSD Site Recv Date: 980114  
Part A Recv Date: 980115  
Part B Recv Date: 980212  
Generator EPA ID: NYD986960359  
Trans1 EPA ID: OH0000000539  
Trans2 EPA ID: Not reported  
TSDF ID: OHD083377010  
Waste Code: D002 - NON-LISTED CORROSIVE WASTES  
Quantity: 00330  
Units: G - Gallons (liquids only)\* (8.3 pounds)  
Number of Containers: 006  
Container Type: DF - Fiberboard or plastic drums (glass)  
Handling Method: B Incineration, heat recovery, burning.  
Specific Gravity: 100  
Year: 97

Document ID: NYG2303226  
Manifest Status: Not reported  
Trans1 State ID: OH0000000539  
Trans2 State ID: NJD000813477  
Generator Ship Date: 12/28/2000  
Trans1 Recv Date: 12/28/2000  
Trans2 Recv Date: 12/28/2000  
TSD Site Recv Date: 01/08/2001  
Part A Recv Date: Not reported  
Part B Recv Date: Not reported  
Generator EPA ID: NYD986960359  
Trans1 EPA ID: OHD083377010  
Trans2 EPA ID: Not reported  
TSDF ID: Not reported  
Waste Code: D002 - NON-LISTED CORROSIVE WASTES  
Quantity: 00550  
Units: G - Gallons (liquids only)\* (8.3 pounds)  
Number of Containers: 002  
Container Type: TP - Tanks, portable  
Handling Method: B Incineration, heat recovery, burning.  
Specific Gravity: 01.00  
Year: 2000

Document ID: NYG3314529

- Continued on next page -

## Site Detail Report

Target Property: 808 EAST 139TH STREET  
BRONX, NY 10454

JOB: 130043

### MANIFEST

**EDR ID:** 1000553610 **DIST/DIR:** 0.055 NE **ELEVATION:** 19 **MAP ID:** C21

**NAME:** D.W. HABER 2 SON INC

**Rev:** 08/01/2013

**ADDRESS:** 825 EAST 140TH STREET  
BRONX, NY 10454  
BRONX

**SOURCE:** NY Department of Environmental Conservation

Manifest Status: Not reported  
Trans1 State ID: OHPUU7516  
Trans2 State ID: Not reported  
Generator Ship Date: 01/22/2004  
Trans1 Recv Date: 01/22/2004  
Trans2 Recv Date: Not reported  
TSD Site Recv Date: 02/04/2004  
Part A Recv Date: Not reported  
Part B Recv Date: Not reported  
Generator EPA ID: NYD986960359  
Trans1 EPA ID: OH0000000539  
Trans2 EPA ID: Not reported  
TSDF ID: OHD083377  
Waste Code: F007 - PLATING BATH SOL FM ELECTROPLATING OPER  
Quantity: 00110  
Units: G - Gallons (liquids only)\* (8.3 pounds)  
Number of Containers: 002  
Container Type: DF - Fiberboard or plastic drums (glass)  
Handling Method: T Chemical, physical, or biological treatment.  
Specific Gravity: 01.00  
Waste Code: F007 - PLATING BATH SOL FM ELECTROPLATING OPER  
Quantity: 01600  
Units: P - Pounds  
Number of Containers: 002  
Container Type: DF - Fiberboard or plastic drums (glass)  
Handling Method: T Chemical, physical, or biological treatment.  
Specific Gravity: 01.00  
Year: 2004

Document ID: NYG3314538  
Manifest Status: Not reported  
Trans1 State ID: 1638194ME  
Trans2 State ID: Not reported  
Generator Ship Date: 03/01/2004  
Trans1 Recv Date: 03/01/2004  
Trans2 Recv Date: 03/10/2004  
TSD Site Recv Date: 03/25/2004  
Part A Recv Date: Not reported  
Part B Recv Date: Not reported  
Generator EPA ID: NYD986960359  
Trans1 EPA ID: NJD054126164  
Trans2 EPA ID: Not reported  
TSDF ID: OHD083377  
Waste Code: D002 - NON-LISTED CORROSIVE WASTES

- Continued on next page -

## Site Detail Report

Target Property: 808 EAST 139TH STREET  
BRONX, NY 10454

JOB: 130043

### MANIFEST

**EDR ID:** 1000553610      **DIST/DIR:** 0.055 NE      **ELEVATION:** 19      **MAP ID:** C21

**NAME:** D.W. HABER 2 SON INC

**Rev:** 08/01/2013

**ADDRESS:** 825 EAST 140TH STREET  
BRONX, NY 10454  
BRONX

**SOURCE:** NY Department of Environmental Conservation

Quantity: 00550  
Units: G - Gallons (liquids only)\* (8.3 pounds)  
Number of Containers: 010  
Container Type: DF - Fiberboard or plastic drums (glass)  
Handling Method: T Chemical, physical, or biological treatment.  
Specific Gravity: 01.00  
Waste Code: D011 - SILVER 5.0 MG/L TCLP  
Quantity: 02000  
Units: P - Pounds  
Number of Containers: 001  
Container Type: CF - Fiber or plastic boxes, cartons  
Handling Method: T Chemical, physical, or biological treatment.  
Specific Gravity: 01.00  
Year: 2004

Document ID: NJA5257146  
Manifest Status: Not reported  
Trans1 State ID: NJ0000027193  
Trans2 State ID: Not reported  
Generator Ship Date: 07/01/2005  
Trans1 Recv Date: 07/01/2005  
Trans2 Recv Date: Not reported  
TSD Site Recv Date: 07/01/2005  
Part A Recv Date: Not reported  
Part B Recv Date: Not reported  
Generator EPA ID: NYD986960359  
Trans1 EPA ID: S5811  
Trans2 EPA ID: Not reported  
TSDF ID: NJD002200046  
Waste Code: D002 - NON-LISTED CORROSIVE WASTES  
Quantity: 00275  
Units: G - Gallons (liquids only)\* (8.3 pounds)  
Number of Containers: 005  
Container Type: DM - Metal drums, barrels  
Handling Method: T Chemical, physical, or biological treatment.  
Specific Gravity: 01.00  
Waste Code: D002 - NON-LISTED CORROSIVE WASTES  
Quantity: 00495  
Units: G - Gallons (liquids only)\* (8.3 pounds)  
Number of Containers: 009  
Container Type: DM - Metal drums, barrels  
Handling Method: Not reported  
Specific Gravity: 01.00  
Waste Code: Not reported

- Continued on next page -

## Site Detail Report

Target Property: 808 EAST 139TH STREET  
BRONX, NY 10454

JOB: 130043

### MANIFEST

**EDR ID:** 1000553610      **DIST/DIR:** 0.055 NE      **ELEVATION:** 19      **MAP ID:** C21

**NAME:** D.W. HABER 2 SON INC

**Rev:** 08/01/2013

**ADDRESS:** 825 EAST 140TH STREET  
BRONX, NY 10454  
BRONX

**SOURCE:** NY Department of Environmental Conservation

Quantity: Not reported  
Units: Not reported  
Number of Containers: Not reported  
Container Type: Not reported  
Handling Method: T Chemical, physical, or biological treatment.  
Specific Gravity: Not reported  
Year: Not reported

Document ID: PAC3501061  
Manifest Status: Completed after the designated time period for a TSDF to get a copy to the DEC  
Trans1 State ID: PAAH0015  
Trans2 State ID: Not reported  
Generator Ship Date: 920505  
Trans1 Recv Date: 920505  
Trans2 Recv Date: Not reported  
TSD Site Recv Date: 920506  
Part A Recv Date: 920529  
Part B Recv Date: 920901  
Generator EPA ID: NYD986960359  
Trans1 EPA ID: NJD071629976  
Trans2 EPA ID: Not reported  
TSDF ID: PAD087561015  
Waste Code: D002 - NON-LISTED CORROSIVE WASTES  
Quantity: 02830  
Units: G - Gallons (liquids only)\* (8.3 pounds)  
Number of Containers: 001  
Container Type: TT - Cargo tank, tank trucks  
Handling Method: B Incineration, heat recovery, burning.  
Specific Gravity: 100  
Year: 92

[Click this hyperlink](#) while viewing on your computer to access  
62 additional NY\_MANIFEST: record(s) in the EDR Site Report.



## Site Detail Report

Target Property: 808 EAST 139TH STREET  
BRONX, NY 10454

JOB: 130043

### RCRA-LQG

**EDR ID:** 1000553610      **DIST/DIR:** 0.055 NE      **ELEVATION:** 19      **MAP ID:** C21

**NAME:** D.W. HABER 2 SON INC

**Rev:** 07/11/2013

**ADDRESS:** 825 EAST 140TH STREET  
BRONX, NY 10454  
BRONX

**ID/Status:** NYD986960359

**SOURCE:** US Environmental Protection Agency

#### RCRA-LQG:

Date form received by agency: 03/04/2010

Facility name: D.W. HABER 2 SON INC

Facility address: 825 EAST 140TH STREET  
BRONX, NY 10454

EPA ID: NYD986960359

Mailing address: EAST 140TH ST  
BRONX, NY 10454

Contact: MARION D SMITH

Contact address: Not reported  
Not reported

Contact country: Not reported

Contact telephone: (718) 993-6405

Telephone ext.: 15

Contact email: MARION@HABERS.IVER.COM

EPA Region: 02

Land type: Private

Classification: Large Quantity Generator

Description: Handler: generates 1,000 kg or more of hazardous waste during any calendar month; or generates more than 1 kg of acutely hazardous waste during any calendar month; or generates more than 100 kg of any residue or contaminated soil, waste or other debris resulting from the cleanup of a spill, into or on any land or water, of acutely hazardous waste during any calendar month; or generates 1 kg or less of acutely hazardous waste during any calendar month, and accumulates more than 1 kg of acutely hazardous waste at any time; or generates 100 kg or less of any residue or contaminated soil, waste or other debris resulting from the cleanup of a spill, into or on any land or water, of acutely hazardous waste during any calendar month, and accumulates more than 100 kg of that material at any time

#### Owner/Operator Summary:

Owner/operator name: DAVID HABER

Owner/operator address: HARDSCRABBLE CIRCLE  
ARMONK, NY 10504

Owner/operator country: US

Owner/operator telephone: Not reported

Legal status: Private

Owner/Operator Type: Owner

Owner/Op start date: 12/31/1979

Owner/Op end date: Not reported

Owner/operator name: DAVID HABER

Owner/operator address: HARDSCRABBLE CIRCLE

- Continued on next page -

## Site Detail Report

Target Property: 808 EAST 139TH STREET  
BRONX, NY 10454

JOB: 130043

### RCRA-LQG

**EDR ID:** 1000553610      **DIST/DIR:** 0.055 NE      **ELEVATION:** 19      **MAP ID:** C21

**NAME:** D.W. HABER 2 SON INC

**Rev:** 07/11/2013

**ADDRESS:** 825 EAST 140TH STREET  
BRONX, NY 10454  
BRONX

**ID/Status:** NYD986960359

**SOURCE:** US Environmental Protection Agency

ARMONK, NY 10504

Owner/operator country: US

Owner/operator telephone: Not reported

Legal status: Private

Owner/Operator Type: Operator

Owner/Op start date: 12/31/1979

Owner/Op end date: Not reported

#### Handler Activities Summary:

U.S. importer of hazardous waste: No

Mixed waste (haz. and radioactive): No

Recycler of hazardous waste: No

Transporter of hazardous waste: No

Treater, storer or disposer of HW: No

Underground injection activity: No

On-site burner exemption: No

Furnace exemption: No

Used oil fuel burner: No

Used oil processor: No

User oil refiner: No

Used oil fuel marketer to burner: No

Used oil Specification marketer: No

Used oil transfer facility: No

Used oil transporter: No

#### Historical Generators:

Date form received by agency: 02/29/2008

Facility name: D.W. HABER 2 SON INC

Site name: D.W. HABER & SON DR

Classification: Large Quantity Generator

Date form received by agency: 01/01/2007

Facility name: D.W. HABER 2 SON INC

Site name: D.W. HABER & SON. INC.

Classification: Small Quantity Generator

Date form received by agency: 02/28/2006

Facility name: D.W. HABER 2 SON INC

Site name: D.W. HABER & SON. INC.

Classification: Large Quantity Generator

Date form received by agency: 02/27/2006

Facility name: D.W. HABER 2 SON INC

Site name: D.W. HABER & SON. INC.

- Continued on next page -

## Site Detail Report

Target Property: 808 EAST 139TH STREET  
BRONX, NY 10454

JOB: 130043

### RCRA-LQG

**EDR ID:** 1000553610      **DIST/DIR:** 0.055 NE      **ELEVATION:** 19      **MAP ID:** C21

**NAME:** D.W. HABER 2 SON INC

**Rev:** 07/11/2013

**ADDRESS:** 825 EAST 140TH STREET  
BRONX, NY 10454  
BRONX

**ID/Status:** NYD986960359

**SOURCE:** US Environmental Protection Agency

Classification: Small Quantity Generator

Date form received by agency: 02/27/2004

Facility name: D.W. HABER 2 SON INC

Site name: D W HABER & SON INC

Classification: Large Quantity Generator

Date form received by agency: 02/26/2002

Facility name: D.W. HABER 2 SON INC

Site name: D W HABER & SON INC

Classification: Large Quantity Generator

Date form received by agency: 01/01/2001

Facility name: D.W. HABER 2 SON INC

Site name: D W HABERT & SON INC

Classification: Large Quantity Generator

Date form received by agency: 07/21/1999

Facility name: D.W. HABER 2 SON INC

Site name: D W HABER & SONS INC

Classification: Large Quantity Generator

Date form received by agency: 03/18/1998

Facility name: D.W. HABER 2 SON INC

Site name: D W HABER & SON INC

Classification: Large Quantity Generator

Date form received by agency: 03/30/1994

Facility name: D.W. HABER 2 SON INC

Site name: D.W. HABER & SON, INC.

Classification: Large Quantity Generator

Date form received by agency: 03/18/1992

Facility name: D.W. HABER 2 SON INC

Site name: D W HABER & SON INC

Classification: Large Quantity Generator

Date form received by agency: 06/26/1991

Facility name: D.W. HABER 2 SON INC

Site name: D W HABER & SONS INC

Classification: Small Quantity Generator

Hazardous Waste Summary:

Waste code: D002

- Continued on next page -

## Site Detail Report

Target Property: 808 EAST 139TH STREET  
BRONX, NY 10454

JOB: 130043

### RCRA-LQG

**EDR ID:** 1000553610      **DIST/DIR:** 0.055 NE      **ELEVATION:** 19      **MAP ID:** C21

**NAME:** D.W. HABER 2 SON INC

**Rev:** 07/11/2013

**ADDRESS:** 825 EAST 140TH STREET  
BRONX, NY 10454  
BRONX

**ID/Status:** NYD986960359

**SOURCE:** US Environmental Protection Agency

Waste name: A WASTE WHICH HAS A PH OF LESS THAN 2 OR GREATER THAN 12.5 IS CONSIDERED TO BE A CORROSIVE HAZARDOUS WASTE. SODIUM HYDROXIDE, A CAUSTIC SOLUTION WITH A HIGH PH, IS OFTEN USED BY INDUSTRIES TO CLEAN OR DEGREASE PARTS. HYDROCHLORIC ACID, A SOLUTION WITH A LOW PH, IS USED BY MANY INDUSTRIES TO CLEAN METAL PARTS PRIOR TO PAINTING. WHEN THESE CAUSTIC OR ACID SOLUTIONS BECOME CONTAMINATED AND MUST BE DISPOSED, THE WASTE WOULD BE A CORROSIVE HAZARDOUS WASTE.

#### Facility Has Received Notices of Violations:

Regulation violated: Not reported

Area of violation: LDR - General

Date violation determined: 08/10/2011

Date achieved compliance: 09/23/2011

Violation lead agency: State

Enforcement action: WRITTEN INFORMAL

Enforcement action date: 08/23/2011

Enf. disposition status: Action Satisfied (Case Closed)

Enf. disp. status date: 09/27/2011

Enforcement lead agency: State

Proposed penalty amount: Not reported

Final penalty amount: Not reported

Paid penalty amount: Not reported

Regulation violated: Not reported

Area of violation: State Statute or Regulation

Date violation determined: 08/10/2011

Date achieved compliance: 09/23/2011

Violation lead agency: State

Enforcement action: WRITTEN INFORMAL

Enforcement action date: 08/23/2011

Enf. disposition status: Action Satisfied (Case Closed)

Enf. disp. status date: 09/27/2011

Enforcement lead agency: State

Proposed penalty amount: Not reported

Final penalty amount: Not reported

Paid penalty amount: Not reported

Regulation violated: Not reported

Area of violation: TSD IS-Contingency Plan and Emergency Procedures

Date violation determined: 08/10/2011

Date achieved compliance: 09/23/2011

Violation lead agency: State

Enforcement action: WRITTEN INFORMAL

Enforcement action date: 08/23/2011

- Continued on next page -

## Site Detail Report

Target Property: 808 EAST 139TH STREET  
BRONX, NY 10454

JOB: 130043

### RCRA-LQG

**EDR ID:** 1000553610      **DIST/DIR:** 0.055 NE      **ELEVATION:** 19      **MAP ID:** C21

**NAME:** D.W. HABER 2 SON INC

**Rev:** 07/11/2013

**ADDRESS:** 825 EAST 140TH STREET  
BRONX, NY 10454  
BRONX

**ID/Status:** NYD986960359

**SOURCE:** US Environmental Protection Agency

Enf. disposition status: Action Satisfied (Case Closed)  
Enf. disp. status date: 09/27/2011  
Enforcement lead agency: State  
Proposed penalty amount: Not reported  
Final penalty amount: Not reported  
Paid penalty amount: Not reported

Regulation violated: Not reported  
Area of violation: TSD IS-General Facility Standards  
Date violation determined: 08/10/2011  
Date achieved compliance: 09/23/2011  
Violation lead agency: State  
Enforcement action: WRITTEN INFORMAL  
Enforcement action date: 08/23/2011  
Enf. disposition status: Action Satisfied (Case Closed)  
Enf. disp. status date: 09/27/2011  
Enforcement lead agency: State  
Proposed penalty amount: Not reported  
Final penalty amount: Not reported  
Paid penalty amount: Not reported

Regulation violated: Not reported  
Area of violation: TSD IS-Preparedness and Prevention  
Date violation determined: 08/10/2011  
Date achieved compliance: 09/23/2011  
Violation lead agency: State  
Enforcement action: WRITTEN INFORMAL  
Enforcement action date: 08/23/2011  
Enf. disposition status: Action Satisfied (Case Closed)  
Enf. disp. status date: 09/27/2011  
Enforcement lead agency: State  
Proposed penalty amount: Not reported  
Final penalty amount: Not reported  
Paid penalty amount: Not reported

Regulation violated: Not reported  
Area of violation: Listing - General  
Date violation determined: 01/30/2007  
Date achieved compliance: 02/15/2007  
Violation lead agency: State  
Enforcement action: WRITTEN INFORMAL  
Enforcement action date: 02/06/2007  
Enf. disposition status: Not reported  
Enf. disp. status date: Not reported  
Enforcement lead agency: State

- Continued on next page -

## Site Detail Report

Target Property: 808 EAST 139TH STREET  
BRONX, NY 10454

JOB: 130043

### RCRA-LQG

**EDR ID:** 1000553610      **DIST/DIR:** 0.055 NE      **ELEVATION:** 19      **MAP ID:** C21

**NAME:** D.W. HABER 2 SON INC

**Rev:** 07/11/2013

**ADDRESS:** 825 EAST 140TH STREET  
BRONX, NY 10454  
BRONX

**ID/Status:** NYD986960359

**SOURCE:** US Environmental Protection Agency

Proposed penalty amount: Not reported  
Final penalty amount: Not reported  
Paid penalty amount: Not reported

Evaluation Action Summary:  
Evaluation date: 08/10/2011  
Evaluation: COMPLIANCE EVALUATION INSPECTION ON-SITE  
Area of violation: State Statute or Regulation  
Date achieved compliance: 09/23/2011  
Evaluation lead agency: State

Evaluation date: 08/10/2011  
Evaluation: COMPLIANCE EVALUATION INSPECTION ON-SITE  
Area of violation: TSD IS-Contingency Plan and Emergency Procedures  
Date achieved compliance: 09/23/2011  
Evaluation lead agency: State

Evaluation date: 08/10/2011  
Evaluation: COMPLIANCE EVALUATION INSPECTION ON-SITE  
Area of violation: TSD IS-General Facility Standards  
Date achieved compliance: 09/23/2011  
Evaluation lead agency: State

Evaluation date: 08/10/2011  
Evaluation: COMPLIANCE EVALUATION INSPECTION ON-SITE  
Area of violation: LDR - General  
Date achieved compliance: 09/23/2011  
Evaluation lead agency: State

Evaluation date: 08/10/2011  
Evaluation: COMPLIANCE EVALUATION INSPECTION ON-SITE  
Area of violation: TSD IS-Preparedness and Prevention  
Date achieved compliance: 09/23/2011  
Evaluation lead agency: State

Evaluation date: 01/30/2007  
Evaluation: COMPLIANCE EVALUATION INSPECTION ON-SITE  
Area of violation: Listing - General  
Date achieved compliance: 02/15/2007  
Evaluation lead agency: State

Evaluation date: 04/29/1996  
Evaluation: COMPLIANCE EVALUATION INSPECTION ON-SITE  
Area of violation: Not reported

- Continued on next page -

## Site Detail Report

Target Property: 808 EAST 139TH STREET  
BRONX, NY 10454

JOB: 130043

### RCRA-LQG

<b>EDR ID:</b>	1000553610	<b>DIST/DIR:</b>	0.055 NE	<b>ELEVATION:</b>	19	<b>MAP ID:</b>	C21
----------------	------------	------------------	----------	-------------------	----	----------------	-----

**NAME:** D.W. HABER 2 SON INC

**Rev:** 07/11/2013

**ADDRESS:** 825 EAST 140TH STREET  
BRONX, NY 10454  
BRONX

**ID/Status:** NYD986960359

**SOURCE:** US Environmental Protection Agency

Date achieved compliance: Not reported  
Evaluation lead agency: State

## Site Detail Report

Target Property: 808 EAST 139TH STREET  
BRONX, NY 10454

JOB: 130043

### LTANKS

**EDR ID:** S100144991      **DIST/DIR:** 0.057 SW      **ELEVATION:** 19      **MAP ID:** D22

**NAME:** CLOSED-LACKOF RECENT INFO

**Rev:** 08/19/2013

**ADDRESS:** 804 EAST 138TH STREET  
BRONX, NY  
BRONX

**ID/Status:** 8709647 / 3/4/2003

**SOURCE:** NY Department of Environmental Conservation

#### LTANKS:

Site ID: 320874

Spill Number/Closed Date: 8709647 / 3/4/2003

Spill Date: 2/12/1988

Spill Cause: Tank Test Failure

Spill Source: Commercial/Industrial

Spill Class: a3

Cleanup Ceased: Not reported

Cleanup Meets Standard: False

SWIS: 0301

Investigator: ADMIN. CLOSED

Referred To: Not reported

Reported to Dept: 2/16/1988

CID: Not reported

Water Affected: Not reported

Spill Notifier: Tank Tester

Last Inspection: Not reported

Recommended Penalty: False

UST Involvement: True

Remediation Phase: 0

Date Entered In Computer: 2/23/1988

Spill Record Last Update: 3/4/2003

Spiller Name: Not reported

Spiller Company: SIN-RAM MARNIS TRUCKING

Spiller Address: /TOM PUMO/804 E. 138TH ST

Spiller City,St,Zip: BRONX, NY

Spiller County: 001

Spiller Contact: Not reported

Spiller Phone: Not reported

Spiller Extention: Not reported

DEC Region: 2

DER Facility ID: 258501

DEC Memo: Not reported

Remarks: (DIESEL) 4,000 GALLON TANK PETRO-TITE TANK TEST FAILURE, -0.123 GPH

NO LEAD(GAS) 2,000 GALLON TANK (21:30 HRS.) PETRO-TITE -0.117 GPH

FAILURE.PRODUCT IS BEING REMOVED.CLOSED DUE TO LACK OF ANY RECENT  
INFO - DOES NOT MEET ANY CLEANUP REQUIREMENTS

#### Material:

Site ID: 320874

Operable Unit ID: 914699

Operable Unit: 01

Material ID: 461441

Material Code: 0008

- Continued on next page -



## Site Detail Report

Target Property: 808 EAST 139TH STREET  
BRONX, NY 10454

JOB: 130043

### LTANKS

**EDR ID:** S100144991      **DIST/DIR:** 0.057 SW      **ELEVATION:** 19      **MAP ID:** D22

**NAME:** CLOSED-LACKOF RECENT INFO

**Rev:** 08/19/2013

**ADDRESS:** 804 EAST 138TH STREET  
BRONX, NY  
BRONX

ID/Status: 8709647 / 3/4/2003

**SOURCE:** NY Department of Environmental Conservation

Material Name: Diesel  
Case No.: Not reported  
Material FA: Petroleum  
Quantity: -1  
Units: Gallons  
Recovered: No  
Resource Affected: Not reported  
Oxygenate: False

Tank Test:  
Site ID: 320874  
Spill Tank Test: 1533233  
Tank Number: Not reported  
Tank Size: 0  
Test Method: 00  
Leak Rate: 0  
Gross Fail: Not reported  
Modified By: Spills  
Last Modified: 10/1/2004  
Test Method: Unknown

## Site Detail Report

Target Property: 808 EAST 139TH STREET  
BRONX, NY 10454

JOB: 130043

### MANIFEST

**EDR ID:** 1001029147      **DIST/DIR:** 0.057 SW      **ELEVATION:** 19      **MAP ID:** D23

**NAME:** LIRR LI CITY FREIGHT YARD

**Rev:** 08/01/2013

**ADDRESS:** JACKSON AVE & 21ST ST INTERS  
LONG ISLAND CITY, NY  
QUEENS

**SOURCE:** NY Department of Environmental Conservation

#### NY MANIFEST:

EPA ID: NYR000009159

Country: USA

Mailing Name: RA ENVIRONMENTAL CORP

Mailing Contact: STEVE MATTHEWS

Mailing Address: 804 E 138TH ST

Mailing Address 2: Not reported

Mailing City: BRONX

Mailing State: NY

Mailing Zip: 10454

Mailing Zip4: Not reported

Mailing Country: USA

Mailing Phone: 718-292-2500

Document ID: NYB7434342

Manifest Status: Completed copy

Trans1 State ID: T178VFOH

Trans2 State ID: Not reported

Generator Ship Date: 951024

Trans1 Recv Date: 951024

Trans2 Recv Date: Not reported

TSD Site Recv Date: 951025

Part A Recv Date: 951103

Part B Recv Date: 951114

Generator EPA ID: NYR000013797

Trans1 EPA ID: OHD982061350

Trans2 EPA ID: Not reported

TSDF ID: OHD055522429

Waste Code: D008 - LEAD 5.0 MG/L TCLP

Quantity: 00017

Units: T - Tons

Number of Containers: 001

Container Type: DT - Dump trucks

Handling Method: T Chemical, physical, or biological treatment.

Specific Gravity: 100

Year: 95

Document ID: NYB7434297

Manifest Status: Completed copy

Trans1 State ID: XA04743

Trans2 State ID: Not reported

Generator Ship Date: 951024

- Continued on next page -

## Site Detail Report

Target Property: 808 EAST 139TH STREET  
BRONX, NY 10454

JOB: 130043

### MANIFEST

**EDR ID:** 1001029147      **DIST/DIR:** 0.057 SW      **ELEVATION:** 19      **MAP ID:** D23

**NAME:** LIRR LI CITY FREIGHT YARD

**Rev:** 08/01/2013

**ADDRESS:** JACKSON AVE & 21ST ST INTERS  
LONG ISLAND CITY, NY  
QUEENS

**SOURCE:** NY Department of Environmental Conservation

Trans1 Recv Date: 951024  
Trans2 Recv Date: Not reported  
TSD Site Recv Date: 951025  
Part A Recv Date: 951103  
Part B Recv Date: 951114  
Generator EPA ID: NYR000013797  
Trans1 EPA ID: PAD982661381  
Trans2 EPA ID: Not reported  
TSDF ID: OHD055522429  
Waste Code: D008 - LEAD 5.0 MG/L TCLP  
Quantity: 00020  
Units: T - Tons  
Number of Containers: 001  
Container Type: DT - Dump trucks  
Handling Method: T Chemical, physical, or biological treatment.  
Specific Gravity: 100  
Year: 95

Document ID: NYB7434306  
Manifest Status: Completed copy  
Trans1 State ID: TZ61212PA  
Trans2 State ID: Not reported  
Generator Ship Date: 951024  
Trans1 Recv Date: 951024  
Trans2 Recv Date: Not reported  
TSD Site Recv Date: 951025  
Part A Recv Date: 951103  
Part B Recv Date: 951114  
Generator EPA ID: NYR000013797  
Trans1 EPA ID: PAD982661381  
Trans2 EPA ID: Not reported  
TSDF ID: OHD055522429  
Waste Code: D008 - LEAD 5.0 MG/L TCLP  
Quantity: 00019  
Units: T - Tons  
Number of Containers: 001  
Container Type: DT - Dump trucks  
Handling Method: T Chemical, physical, or biological treatment.  
Specific Gravity: 100  
Year: 95

Document ID: NYB7434315  
Manifest Status: Completed copy

- Continued on next page -

## Site Detail Report

Target Property: 808 EAST 139TH STREET  
BRONX, NY 10454

JOB: 130043

### MANIFEST

**EDR ID:** 1001029147      **DIST/DIR:** 0.057 SW      **ELEVATION:** 19      **MAP ID:** D23

**NAME:** LIRR LI CITY FREIGHT YARD

**Rev:** 08/01/2013

**ADDRESS:** JACKSON AVE & 21ST ST INTERS  
LONG ISLAND CITY, NY  
QUEENS

**SOURCE:** NY Department of Environmental Conservation

Trans1 State ID: TZ32581  
Trans2 State ID: Not reported  
Generator Ship Date: 951024  
Trans1 Recv Date: 951024  
Trans2 Recv Date: Not reported  
TSD Site Recv Date: 951025  
Part A Recv Date: 951103  
Part B Recv Date: 951114  
Generator EPA ID: NYR000013797  
Trans1 EPA ID: PAD982661381  
Trans2 EPA ID: Not reported  
TSDF ID: OHD055522429  
Waste Code: D008 - LEAD 5.0 MG/L TCLP  
Quantity: 00017  
Units: T - Tons  
Number of Containers: 001  
Container Type: DT - Dump trucks  
Handling Method: T Chemical, physical, or biological treatment.  
Specific Gravity: 100  
Year: 95

Document ID: NYB7434351  
Manifest Status: Completed copy  
Trans1 State ID: T262VFOH  
Trans2 State ID: Not reported  
Generator Ship Date: 951024  
Trans1 Recv Date: 951024  
Trans2 Recv Date: Not reported  
TSD Site Recv Date: 951025  
Part A Recv Date: 951103  
Part B Recv Date: 951114  
Generator EPA ID: NYR000013797  
Trans1 EPA ID: OHD982061350  
Trans2 EPA ID: Not reported  
TSDF ID: OHD055522429  
Waste Code: D008 - LEAD 5.0 MG/L TCLP  
Quantity: 00015  
Units: T - Tons  
Number of Containers: 001  
Container Type: DT - Dump trucks  
Handling Method: T Chemical, physical, or biological treatment.  
Specific Gravity: 100  
Year: 95

- Continued on next page -

## Site Detail Report

Target Property: 808 EAST 139TH STREET  
BRONX, NY 10454

JOB: 130043

### MANIFEST

**EDR ID:** 1001029147      **DIST/DIR:** 0.057 SW      **ELEVATION:** 19      **MAP ID:** D23

**NAME:** LIRR LI CITY FREIGHT YARD

**Rev:** 08/01/2013

**ADDRESS:** JACKSON AVE & 21ST ST INTERS  
LONG ISLAND CITY, NY  
QUEENS

**SOURCE:** NY Department of Environmental Conservation

EPA ID: NYR000013797

Country: USA

Mailing Name: LONG ISLAND RAIROAD

Mailing Contact: LONG ISLAND RAIROAD

Mailing Address: 804 EAST 138TH STREET

Mailing Address 2: Not reported

Mailing City: BRONX

Mailing State: NY

Mailing Zip: 10454

Mailing Zip4: Not reported

Mailing Country: USA

Mailing Phone: 718-292-2500

Document ID: NYB7434342

Manifest Status: Completed copy

Trans1 State ID: T178VFOH

Trans2 State ID: Not reported

Generator Ship Date: 951024

Trans1 Recv Date: 951024

Trans2 Recv Date: Not reported

TSD Site Recv Date: 951025

Part A Recv Date: 951103

Part B Recv Date: 951114

Generator EPA ID: NYR000013797

Trans1 EPA ID: OHD982061350

Trans2 EPA ID: Not reported

TSDF ID: OHD055522429

Waste Code: D008 - LEAD 5.0 MG/L TCLP

Quantity: 00017

Units: T - Tons

Number of Containers: 001

Container Type: DT - Dump trucks

Handling Method: T Chemical, physical, or biological treatment.

Specific Gravity: 100

Year: 95

Document ID: NYB7434297

Manifest Status: Completed copy

Trans1 State ID: XA04743

Trans2 State ID: Not reported

Generator Ship Date: 951024

Trans1 Recv Date: 951024

Trans2 Recv Date: Not reported

- Continued on next page -

## Site Detail Report

Target Property: 808 EAST 139TH STREET  
BRONX, NY 10454

JOB: 130043

### MANIFEST

**EDR ID:** 1001029147      **DIST/DIR:** 0.057 SW      **ELEVATION:** 19      **MAP ID:** D23

**NAME:** LIRR LI CITY FREIGHT YARD

**Rev:** 08/01/2013

**ADDRESS:** JACKSON AVE & 21ST ST INTERS  
LONG ISLAND CITY, NY  
QUEENS

**SOURCE:** NY Department of Environmental Conservation

TSD Site Recv Date: 951025  
Part A Recv Date: 951103  
Part B Recv Date: 951114  
Generator EPA ID: NYR000013797  
Trans1 EPA ID: PAD982661381  
Trans2 EPA ID: Not reported  
TSDF ID: OHD055522429  
Waste Code: D008 - LEAD 5.0 MG/L TCLP  
Quantity: 00020  
Units: T - Tons  
Number of Containers: 001  
Container Type: DT - Dump trucks  
Handling Method: T Chemical, physical, or biological treatment.  
Specific Gravity: 100  
Year: 95

Document ID: NYB7434306  
Manifest Status: Completed copy  
Trans1 State ID: TZ61212PA  
Trans2 State ID: Not reported  
Generator Ship Date: 951024  
Trans1 Recv Date: 951024  
Trans2 Recv Date: Not reported  
TSD Site Recv Date: 951025  
Part A Recv Date: 951103  
Part B Recv Date: 951114  
Generator EPA ID: NYR000013797  
Trans1 EPA ID: PAD982661381  
Trans2 EPA ID: Not reported  
TSDF ID: OHD055522429  
Waste Code: D008 - LEAD 5.0 MG/L TCLP  
Quantity: 00019  
Units: T - Tons  
Number of Containers: 001  
Container Type: DT - Dump trucks  
Handling Method: T Chemical, physical, or biological treatment.  
Specific Gravity: 100  
Year: 95

Document ID: NYB7434315  
Manifest Status: Completed copy  
Trans1 State ID: TZ32581  
Trans2 State ID: Not reported

- Continued on next page -

## Site Detail Report

Target Property: 808 EAST 139TH STREET  
BRONX, NY 10454

JOB: 130043

### MANIFEST

**EDR ID:** 1001029147      **DIST/DIR:** 0.057 SW      **ELEVATION:** 19      **MAP ID:** D23

**NAME:** LIRR LI CITY FREIGHT YARD

**Rev:** 08/01/2013

**ADDRESS:** JACKSON AVE & 21ST ST INTERS  
LONG ISLAND CITY, NY  
QUEENS

**SOURCE:** NY Department of Environmental Conservation

Generator Ship Date: 951024  
Trans1 Recv Date: 951024  
Trans2 Recv Date: Not reported  
TSD Site Recv Date: 951025  
Part A Recv Date: 951103  
Part B Recv Date: 951114  
Generator EPA ID: NYR000013797  
Trans1 EPA ID: PAD982661381  
Trans2 EPA ID: Not reported  
TSD ID: OHD055522429  
Waste Code: D008 - LEAD 5.0 MG/L TCLP  
Quantity: 00017  
Units: T - Tons  
Number of Containers: 001  
Container Type: DT - Dump trucks  
Handling Method: T Chemical, physical, or biological treatment.  
Specific Gravity: 100  
Year: 95

Document ID: NYB7434351  
Manifest Status: Completed copy  
Trans1 State ID: T262VFOH  
Trans2 State ID: Not reported  
Generator Ship Date: 951024  
Trans1 Recv Date: 951024  
Trans2 Recv Date: Not reported  
TSD Site Recv Date: 951025  
Part A Recv Date: 951103  
Part B Recv Date: 951114  
Generator EPA ID: NYR000013797  
Trans1 EPA ID: OHD982061350  
Trans2 EPA ID: Not reported  
TSD ID: OHD055522429  
Waste Code: D008 - LEAD 5.0 MG/L TCLP  
Quantity: 00015  
Units: T - Tons  
Number of Containers: 001  
Container Type: DT - Dump trucks  
Handling Method: T Chemical, physical, or biological treatment.  
Specific Gravity: 100  
Year: 95

## Site Detail Report

Target Property: 808 EAST 139TH STREET  
BRONX, NY 10454

JOB: 130043

UST

**EDR ID:** U001838452      **DIST/DIR:** 0.057 SW      **ELEVATION:** 19      **MAP ID:** D24

**NAME:** SINRAM MARNIS OIL CO INC

**Rev:** 08/07/2013

**ADDRESS:** 804 E 138TH ST  
BRONX, NY 10454  
BRONX

ID/Status: 2-247480 / Unregulated  
ID/Status: 2-247480

**SOURCE:** NY Department of Environmental Conservation

**UST:**

Id/Status: 2-247480 / Unregulated

Program Type: PBS

Region: STATE

DEC Region: 2

Expiration Date: N/A

UTM X: 591891.09658999997

UTM Y: 4517565.59858

Site Type: Unknown

**Affiliation Records:**

Site Id: 9731

Affiliation Type: Facility Owner

Company Name: SINRAM MARNIS OIL CO INC

Contact Type: Not reported

Contact Name: Not reported

Address1: 804 E 138TH ST

Address2: Not reported

City: BRONX

State: NY

Zip Code: 10454

Country Code: 001

Phone: (212) 292-4500

EMail: Not reported

Fax Number: Not reported

Modified By: TRANSLAT

Date Last Modified: 3/4/2004

Site Id: 9731

Affiliation Type: Mail Contact

Company Name: SINRAM MARNIS OIL CO INC

Contact Type: Not reported

Contact Name: Not reported

Address1: 804 E 138TH ST

Address2: Not reported

City: BRONX

State: NY

Zip Code: 10454

Country Code: 001

Phone: (212) 292-4500

EMail: Not reported

Fax Number: Not reported

Modified By: TRANSLAT

Date Last Modified: 3/4/2004

- Continued on next page -



## Site Detail Report

Target Property: 808 EAST 139TH STREET  
BRONX, NY 10454

JOB: 130043

UST

**EDR ID:** U001838452      **DIST/DIR:** 0.057 SW      **ELEVATION:** 19      **MAP ID:** D24

**NAME:** SINRAM MARNIS OIL CO INC

**Rev:** 08/07/2013

**ADDRESS:** 804 E 138TH ST  
BRONX, NY 10454  
BRONX

ID/Status: 2-247480 / Unregulated  
ID/Status: 2-247480

**SOURCE:** NY Department of Environmental Conservation

Site Id: 9731

Affiliation Type: On-Site Operator

Company Name: SINRAM MARNIS OIL CO INC

Contact Type: Not reported

Contact Name: THOMAS J PUMO

Address1: Not reported

Address2: Not reported

City: Not reported

State: NN

Zip Code: Not reported

Country Code: 001

Phone: (212) 292-4500

EMail: Not reported

Fax Number: Not reported

Modified By: TRANSLAT

Date Last Modified: 3/4/2004

Site Id: 9731

Affiliation Type: Emergency Contact

Company Name: SINRAM MARNIS OIL CO INC

Contact Type: Not reported

Contact Name: THOMAS J PUMO

Address1: Not reported

Address2: Not reported

City: Not reported

State: NN

Zip Code: Not reported

Country Code: 001

Phone: (212) 292-4500

EMail: Not reported

Fax Number: Not reported

Modified By: TRANSLAT

Date Last Modified: 3/4/2004

Tank Info:

Tank Number: 001

Tank ID: 25468

Tank Status: Closed - In Place

Material Name: Closed - In Place

Capacity Gallons: 2000

Install Date: 01/01/1977

Date Tank Closed: 05/01/1991

Registered: True

- Continued on next page -

## Site Detail Report

Target Property: 808 EAST 139TH STREET  
BRONX, NY 10454

JOB: 130043

### UST

**EDR ID:** U001838452      **DIST/DIR:** 0.057 SW      **ELEVATION:** 19      **MAP ID:** D24

**NAME:** SINRAM MARNIS OIL CO INC

**Rev:** 08/07/2013

**ADDRESS:** 804 E 138TH ST  
BRONX, NY 10454  
BRONX

ID/Status: 2-247480 / Unregulated  
ID/Status: 2-247480

**SOURCE:** NY Department of Environmental Conservation

Tank Location: Underground  
Tank Type: Steel/carbon steel  
Material Code: 0009  
Common Name of Substance: Gasoline

Tightness Test Method: 01  
Date Test: 03/01/1988  
Next Test Date: Not reported  
Pipe Model: Not reported  
Modified By: TRANSLAT  
Last Modified: 03/04/2004

#### Equipment Records:

C00 - Pipe Location - No Piping  
F00 - Pipe External Protection - None  
H00 - Tank Leak Detection - None  
G00 - Tank Secondary Containment - None  
B00 - Tank External Protection - None  
I00 - Overfill - None  
A00 - Tank Internal Protection - None  
D02 - Pipe Type - Galvanized Steel  
J02 - Dispenser - Suction Dispenser

Tank Number: 002  
Tank ID: 25469  
Tank Status: Closed - In Place  
Material Name: Closed - In Place  
Capacity Gallons: 4000  
Install Date: 01/01/1977  
Date Tank Closed: 05/01/1991  
Registered: True  
Tank Location: Underground  
Tank Type: Steel/carbon steel  
Material Code: 0008  
Common Name of Substance: Diesel

Tightness Test Method: 01  
Date Test: 03/01/1988  
Next Test Date: Not reported  
Pipe Model: Not reported  
Modified By: TRANSLAT  
Last Modified: 03/04/2004

#### Equipment Records:

C00 - Pipe Location - No Piping

- Continued on next page -

## Site Detail Report

Target Property: 808 EAST 139TH STREET  
BRONX, NY 10454

JOB: 130043

### UST

**EDR ID:** U001838452      **DIST/DIR:** 0.057 SW      **ELEVATION:** 19      **MAP ID:** D24

**NAME:** SINRAM MARNIS OIL CO INC

**Rev:** 08/07/2013

**ADDRESS:** 804 E 138TH ST  
BRONX, NY 10454  
BRONX

ID/Status: 2-247480 / Unregulated  
ID/Status: 2-247480

**SOURCE:** NY Department of Environmental Conservation

F00 - Pipe External Protection - None  
B00 - Tank External Protection - None  
H00 - Tank Leak Detection - None  
G00 - Tank Secondary Containment - None  
I00 - Overfill - None  
A00 - Tank Internal Protection - None  
D02 - Pipe Type - Galvanized Steel  
J02 - Dispenser - Suction Dispenser

Tank Number: 003  
Tank ID: 25470  
Tank Status: Tank Converted to Non-Regulated Use  
Material Name: Tank Converted to Non-Regulated Use  
Capacity Gallons: 1080  
Install Date: 01/01/1977  
Date Tank Closed: 08/01/1996  
Registered: True  
Tank Location: Underground  
Tank Type: Steel/carbon steel  
Material Code: 0001  
Common Name of Substance: #2 Fuel Oil (On-Site Consumption)

Tightness Test Method: NN  
Date Test: Not reported  
Next Test Date: Not reported  
Pipe Model: Not reported  
Modified By: TRANSLAT  
Last Modified: 03/04/2004

Equipment Records:  
C00 - Pipe Location - No Piping  
F00 - Pipe External Protection - None  
I04 - Overfill - Product Level Gauge (A/G)  
B00 - Tank External Protection - None  
G03 - Tank Secondary Containment - Vault (w/o access)  
H00 - Tank Leak Detection - None  
A00 - Tank Internal Protection - None  
D01 - Pipe Type - Steel/Carbon Steel/Iron  
J02 - Dispenser - Suction Dispenser

## Site Detail Report

Target Property: 808 EAST 139TH STREET  
BRONX, NY 10454

JOB: 130043

### NY Spills

**EDR ID:** S108637626      **DIST/DIR:** 0.057 SW      **ELEVATION:** 19      **MAP ID:** D25

**NAME:** ONE GAL IN EXCAVATION

**Rev:** 08/19/2013

**ADDRESS:** 804 EAST 138 STREET  
BRONX, NY  
BRONX

**ID/Status:** 0702434 / 4/21/2009

**SOURCE:** NY Department of Environmental Conservation

#### SPILLS:

Facility ID: 0702434

DER Facility ID: 331620

Facility Type: ER

Site ID: 382156

DEC Region: 2

Spill Date: 5/29/2007

Spill Number/Closed Date: 0702434 / 4/21/2009

Spill Cause: Unknown

Spill Class: Known release with minimal potential for fire or hazard. DEC Response.

Willing Responsible Party. Corrective action taken.

SWIS: 0301

Investigator: RWAUSTIN

Referred To: Not reported

Reported to Dept: 5/29/2007

CID: 444

Water Affected: Not reported

Spill Source: Institutional, Educational, Gov., Other

Spill Notifier: Other

Cleanup Ceased: Not reported

Cleanup Meets Std: False

Last Inspection: Not reported

Recommended Penalty: False

UST Trust: False

Remediation Phase: 0

Date Entered In Computer: 5/29/2007

Spill Record Last Update: 4/21/2009

Spiller Name: ERTSDESK

Spiller Company: CON EDISON

Spiller Address: 804 EAST 138TH STREET

Spiller City,St,Zip: BRONX, NY

Spiller Company: 999

Contact Name: ERTSDESK

Contact Phone: (212) 580-8383

DEC Memo: 206139. see eDocs4/21/09 - Austin - Unk. oil w/ flash above 200 F was recovered by Con Ed during excavation, and disposed of at Cyclechem with water - closed

Remarks: ON WATER : CONED# 206139

#### Material:

Site ID: 382156

Operable Unit ID: 1139566

Operable Unit: 01

Material ID: 2129606

Material Code: 0066A

- Continued on next page -

## Site Detail Report

Target Property: 808 EAST 139TH STREET  
BRONX, NY 10454

JOB: 130043

### NY Spills

**EDR ID:** S108637626      **DIST/DIR:** 0.057 SW      **ELEVATION:** 19      **MAP ID:** D25

**NAME:** ONE GAL IN EXCAVATION

**Rev:** 08/19/2013

**ADDRESS:** 804 EAST 138 STREET  
BRONX, NY  
BRONX

ID/Status: 0702434 / 4/21/2009

**SOURCE:** NY Department of Environmental Conservation

Material Name: UNKNOWN PETROLEUM

Case No.: Not reported

Material FA: Petroleum

Quantity: 1

Units: Gallons

Recovered: No

Resource Affected: Not reported

Oxygenate: False

Tank Test:

## Site Detail Report

Target Property: 808 EAST 139TH STREET  
BRONX, NY 10454

JOB: 130043

### MANIFEST

**EDR ID:** 1004760314      **DIST/DIR:** 0.060 South      **ELEVATION:** 19      **MAP ID:** E26

**NAME:** LUIGI RENALDO AUTO CENTER

**Rev:** 08/01/2013

**ADDRESS:** 845 E 138TH ST  
BRONX, NY  
BRONX

**SOURCE:** NY Department of Environmental Conservation

#### NY MANIFEST:

EPA ID: NYR000039891

Country: USA

Mailing Name: LUIGI RENALDO AUTO CENTER

Mailing Contact: JOHN ARCURI

Mailing Address: 845 E 138TH ST

Mailing Address 2: Not reported

Mailing City: BRONX

Mailing State: NY

Mailing Zip: 10454

Mailing Zip4: Not reported

Mailing Country: USA

Mailing Phone: 718-402-8555

Document ID: NJA2790410

Manifest Status: Completed copy

Trans1 State ID: 10339

Trans2 State ID: Not reported

Generator Ship Date: 971029

Trans1 Recv Date: 971029

Trans2 Recv Date: Not reported

TSD Site Recv Date: 971030

Part A Recv Date: 971117

Part B Recv Date: 971118

Generator EPA ID: NYR000039891

Trans1 EPA ID: NJD986608941

Trans2 EPA ID: Not reported

TSDF ID: NJD002454544

Waste Code: F003 - UNKNOWN

Quantity: 00200

Units: G - Gallons (liquids only)\* (8.3 pounds)

Number of Containers: 001

Container Type: TT - Cargo tank, tank trucks

Handling Method: R Material recovery of more than 75 percent of the total material.

Specific Gravity: 100

Year: 97

Document ID: NJA5037495

Manifest Status: Not reported

Trans1 State ID: 26676JENY

Trans2 State ID: 2809

Generator Ship Date: 07/23/2004

- Continued on next page -

## Site Detail Report

Target Property: 808 EAST 139TH STREET  
BRONX, NY 10454

JOB: 130043

### MANIFEST

**EDR ID:** 1004760314      **DIST/DIR:** 0.060 South      **ELEVATION:** 19      **MAP ID:** E26

**NAME:** LUIGI RENALDO AUTO CENTER

**Rev:** 08/01/2013

**ADDRESS:** 845 E 138TH ST  
BRONX, NY  
BRONX

**SOURCE:** NY Department of Environmental Conservation

Trans1 Recv Date: 07/23/2004  
Trans2 Recv Date: 07/30/2004  
TSD Site Recv Date: 07/30/2004  
Part A Recv Date: Not reported  
Part B Recv Date: Not reported  
Generator EPA ID: NYR000039891  
Trans1 EPA ID: NYD064748304  
Trans2 EPA ID: Not reported  
TSDF ID: NJD002454  
Waste Code: F003 - UNKNOWN  
Quantity: 00300  
Units: P - Pounds  
Number of Containers: 001  
Container Type: DM - Metal drums, barrels  
Handling Method: R Material recovery of more than 75 percent of the total material.  
Specific Gravity: 01.00  
Year: 2004

Document ID: NJA5037496  
Manifest Status: Not reported  
Trans1 State ID: 1A378  
Trans2 State ID: 7809  
Generator Ship Date: 12/06/2004  
Trans1 Recv Date: 12/06/2004  
Trans2 Recv Date: 12/07/2004  
TSD Site Recv Date: 12/07/2004  
Part A Recv Date: Not reported  
Part B Recv Date: Not reported  
Generator EPA ID: NYR000039891  
Trans1 EPA ID: NYD064748304  
Trans2 EPA ID: Not reported  
TSDF ID: NJD002454  
Waste Code: F003 - UNKNOWN  
Quantity: 00450  
Units: P - Pounds  
Number of Containers: 001  
Container Type: DM - Metal drums, barrels  
Handling Method: R Material recovery of more than 75 percent of the total material.  
Specific Gravity: 01.00  
Year: 2004

Document ID: NJA5037497  
Manifest Status: Not reported

- Continued on next page -

## Site Detail Report

Target Property: 808 EAST 139TH STREET  
BRONX, NY 10454

JOB: 130043

### MANIFEST

**EDR ID:** 1004760314      **DIST/DIR:** 0.060 South      **ELEVATION:** 19      **MAP ID:** E26

**NAME:** LUIGI RENALDO AUTO CENTER

**Rev:** 08/01/2013

**ADDRESS:** 845 E 138TH ST  
BRONX, NY  
BRONX

**SOURCE:** NY Department of Environmental Conservation

Trans1 State ID: 1A378  
Trans2 State ID: 2809  
Generator Ship Date: 10/11/2004  
Trans1 Recv Date: 10/11/2004  
Trans2 Recv Date: 10/12/2004  
TSD Site Recv Date: 10/12/2004  
Part A Recv Date: Not reported  
Part B Recv Date: Not reported  
Generator EPA ID: NYR000039891  
Trans1 EPA ID: NYD064748304  
Trans2 EPA ID: Not reported  
TSD ID: NJD002454  
Waste Code: F003 - UNKNOWN  
Quantity: 00400  
Units: P - Pounds  
Number of Containers: 001  
Container Type: DM - Metal drums, barrels  
Handling Method: R Material recovery of more than 75 percent of the total material.  
Specific Gravity: 01.00  
Year: 2004

Document ID: NJA5037498  
Manifest Status: Not reported  
Trans1 State ID: 26676JENY  
Trans2 State ID: 2809  
Generator Ship Date: 04/06/2004  
Trans1 Recv Date: 04/06/2004  
Trans2 Recv Date: 04/13/2004  
TSD Site Recv Date: 04/13/2004  
Part A Recv Date: Not reported  
Part B Recv Date: Not reported  
Generator EPA ID: NYR000039891  
Trans1 EPA ID: NYD064748304  
Trans2 EPA ID: Not reported  
TSD ID: NJD002454  
Waste Code: F003 - UNKNOWN  
Quantity: 00900  
Units: P - Pounds  
Number of Containers: 002  
Container Type: DM - Metal drums, barrels  
Handling Method: R Material recovery of more than 75 percent of the total material.  
Specific Gravity: 01.00  
Year: 2004

- Continued on next page -



## Site Detail Report

Target Property: 808 EAST 139TH STREET  
BRONX, NY 10454

JOB: 130043

### MANIFEST

**EDR ID:** 1004760314 **DIST/DIR:** 0.060 South **ELEVATION:** 19 **MAP ID:** E26

**NAME:** LUIGI RENALDO AUTO CENTER

**Rev:** 08/01/2013

**ADDRESS:** 845 E 138TH ST  
BRONX, NY  
BRONX

**SOURCE:** NY Department of Environmental Conservation

Document ID: NJA5037344  
Manifest Status: Not reported  
Trans1 State ID: 26676JENY  
Trans2 State ID: 2809  
Generator Ship Date: 02/23/2004  
Trans1 Recv Date: 02/23/2004  
Trans2 Recv Date: 02/27/2004  
TSD Site Recv Date: 02/27/2004  
Part A Recv Date: Not reported  
Part B Recv Date: Not reported  
Generator EPA ID: NYR000039891  
Trans1 EPA ID: NYD064748304  
Trans2 EPA ID: Not reported  
TSDF ID: NJD002454  
Waste Code: F003 - UNKNOWN  
Quantity: 01800  
Units: P - Pounds  
Number of Containers: 004  
Container Type: DM - Metal drums, barrels  
Handling Method: R Material recovery of more than 75 percent of the total material.  
Specific Gravity: 01.00  
Year: 2004

Document ID: NJA5032974  
Manifest Status: Not reported  
Trans1 State ID: NYD064748304  
Trans2 State ID: NJD002454544  
Generator Ship Date: 06/30/2005  
Trans1 Recv Date: 06/30/2005  
Trans2 Recv Date: 07/05/2005  
TSD Site Recv Date: 07/05/2005  
Part A Recv Date: Not reported  
Part B Recv Date: Not reported  
Generator EPA ID: NYR000039891  
Trans1 EPA ID: Not reported  
Trans2 EPA ID: 2809  
TSDF ID: NJD002454544  
Waste Code: F003 - UNKNOWN  
Quantity: 00700  
Units: P - Pounds  
Number of Containers: 002  
Container Type: DM - Metal drums, barrels  
Handling Method: R Material recovery of more than 75 percent of the total material.  
Specific Gravity: 01.00

- Continued on next page -

## Site Detail Report

Target Property: 808 EAST 139TH STREET  
BRONX, NY 10454

JOB: 130043

### MANIFEST

**EDR ID:** 1004760314      **DIST/DIR:** 0.060 South      **ELEVATION:** 19      **MAP ID:** E26

**NAME:** LUIGI RENALDO AUTO CENTER

**Rev:** 08/01/2013

**ADDRESS:** 845 E 138TH ST  
BRONX, NY  
BRONX

**SOURCE:** NY Department of Environmental Conservation

Year: Not reported

Document ID: NJA5032976  
Manifest Status: Not reported  
Trans1 State ID: NYD064748304  
Trans2 State ID: NJD002454544  
Generator Ship Date: 03/07/2005  
Trans1 Recv Date: 03/07/2005  
Trans2 Recv Date: 03/11/2005  
TSD Site Recv Date: 03/11/2005  
Part A Recv Date: Not reported  
Part B Recv Date: Not reported  
Generator EPA ID: NYR000039891  
Trans1 EPA ID: 22676JENY  
Trans2 EPA ID: 2809  
TSDF ID: NJD002454544  
Waste Code: F003 - UNKNOWN  
Quantity: 00400  
Units: P - Pounds  
Number of Containers: 001  
Container Type: DM - Metal drums, barrels  
Handling Method: R Material recovery of more than 75 percent of the total material.  
Specific Gravity: 01.00  
Year: Not reported

Document ID: NJA5032977  
Manifest Status: Not reported  
Trans1 State ID: NYD064748304  
Trans2 State ID: NJD002454544  
Generator Ship Date: 09/22/2005  
Trans1 Recv Date: 09/22/2005  
Trans2 Recv Date: 09/30/2005  
TSD Site Recv Date: 09/30/2005  
Part A Recv Date: Not reported  
Part B Recv Date: Not reported  
Generator EPA ID: NYR000039891  
Trans1 EPA ID: 26676JENY  
Trans2 EPA ID: 2809  
TSDF ID: NJD002454544  
Waste Code: F003 - UNKNOWN  
Quantity: 00900  
Units: P - Pounds  
Number of Containers: 002

- Continued on next page -

## Site Detail Report

Target Property: 808 EAST 139TH STREET  
BRONX, NY 10454

JOB: 130043

### MANIFEST

**EDR ID:** 1004760314 **DIST/DIR:** 0.060 South **ELEVATION:** 19 **MAP ID:** E26

**NAME:** LUIGI RENALDO AUTO CENTER

**Rev:** 08/01/2013

**ADDRESS:** 845 E 138TH ST  
BRONX, NY  
BRONX

**SOURCE:** NY Department of Environmental Conservation

Container Type: DM - Metal drums, barrels

Handling Method: R Material recovery of more than 75 percent of the total material.

Specific Gravity: 01.00

Year: Not reported

Document ID: NJA2878982

Manifest Status: Not reported

Trans1 State ID: NJD986608941

Trans2 State ID: Not reported

Generator Ship Date: 12/02/1998

Trans1 Recv Date: 12/02/1998

Trans2 Recv Date: Not reported

TSD Site Recv Date: 12/04/1998

Part A Recv Date: Not reported

Part B Recv Date: Not reported

Generator EPA ID: NYR000039891

Trans1 EPA ID: NJD002454544

Trans2 EPA ID: Not reported

TSDF ID: 10339

Waste Code: F005 - UNKNOWN

Quantity: 00200

Units: G - Gallons (liquids only)\* (8.3 pounds)

Number of Containers: 001

Container Type: TT - Cargo tank, tank trucks

Handling Method: R Material recovery of more than 75 percent of the total material.

Specific Gravity: 01.00

Year: 98

Document ID: NJA2864252

Manifest Status: Not reported

Trans1 State ID: NJD986608941

Trans2 State ID: Not reported

Generator Ship Date: 04/01/1998

Trans1 Recv Date: 04/01/1998

Trans2 Recv Date: Not reported

TSD Site Recv Date: 04/02/1998

Part A Recv Date: Not reported

Part B Recv Date: Not reported

Generator EPA ID: NYR000039891

Trans1 EPA ID: NJD002454544

Trans2 EPA ID: Not reported

TSDF ID: 10339

Waste Code: F003 - UNKNOWN

- Continued on next page -

## Site Detail Report

Target Property: 808 EAST 139TH STREET  
BRONX, NY 10454

JOB: 130043

### MANIFEST

**EDR ID:** 1004760314      **DIST/DIR:** 0.060 South      **ELEVATION:** 19      **MAP ID:** E26

**NAME:** LUIGI RENALDO AUTO CENTER

**Rev:** 08/01/2013

**ADDRESS:** 845 E 138TH ST  
BRONX, NY  
BRONX

**SOURCE:** NY Department of Environmental Conservation

Quantity: 00165  
Units: G - Gallons (liquids only)\* (8.3 pounds)  
Number of Containers: 001  
Container Type: TT - Cargo tank, tank trucks  
Handling Method: R Material recovery of more than 75 percent of the total material.  
Specific Gravity: 01.00  
Year: 98

Document ID: NJA2967389  
Manifest Status: Not reported  
Trans1 State ID: NJD986608941  
Trans2 State ID: Not reported  
Generator Ship Date: 07/22/1998  
Trans1 Recv Date: 07/22/1998  
Trans2 Recv Date: Not reported  
TSD Site Recv Date: 07/22/1998  
Part A Recv Date: Not reported  
Part B Recv Date: Not reported  
Generator EPA ID: NYR000039891  
Trans1 EPA ID: NJD002454544  
Trans2 EPA ID: Not reported  
TSD ID: 10339  
Waste Code: F003 - UNKNOWN  
Quantity: 00165  
Units: G - Gallons (liquids only)\* (8.3 pounds)  
Number of Containers: 001  
Container Type: TT - Cargo tank, tank trucks  
Handling Method: R Material recovery of more than 75 percent of the total material.  
Specific Gravity: 01.00  
Year: 98

Document ID: NYG3329595  
Manifest Status: Not reported  
Trans1 State ID: NYD077444263  
Trans2 State ID: Not reported  
Generator Ship Date: 04/26/2002  
Trans1 Recv Date: 04/26/2002  
Trans2 Recv Date: Not reported  
TSD Site Recv Date: 04/29/2002  
Part A Recv Date: Not reported  
Part B Recv Date: Not reported  
Generator EPA ID: NYR000039891  
Trans1 EPA ID: NYD077444263

- Continued on next page -

## Site Detail Report

Target Property: 808 EAST 139TH STREET  
BRONX, NY 10454

JOB: 130043

### MANIFEST

**EDR ID:** 1004760314      **DIST/DIR:** 0.060 South      **ELEVATION:** 19      **MAP ID:** E26

**NAME:** LUIGI RENALDO AUTO CENTER

**Rev:** 08/01/2013

**ADDRESS:** 845 E 138TH ST  
BRONX, NY  
BRONX

**SOURCE:** NY Department of Environmental Conservation

Trans2 EPA ID: Not reported  
TSDF ID: PD1010NY  
Waste Code: F003 - UNKNOWN  
Quantity: 00330  
Units: G - Gallons (liquids only)\* (8.3 pounds)  
Number of Containers: 006  
Container Type: DM - Metal drums, barrels  
Handling Method: B Incineration, heat recovery, burning.  
Specific Gravity: 01.00  
Year: 2002

Document ID: NJA5032974  
Manifest Status: Not reported  
Trans1 State ID: NYD064748304  
Trans2 State ID: NJD002454544  
Generator Ship Date: 06/30/2005  
Trans1 Recv Date: 06/30/2005  
Trans2 Recv Date: 07/05/2005  
TSD Site Recv Date: 07/05/2005  
Part A Recv Date: Not reported  
Part B Recv Date: Not reported  
Generator EPA ID: NYR000039891  
Trans1 EPA ID: Not reported  
Trans2 EPA ID: 2809  
TSDF ID: NJD002454544  
Waste Code: F003 - UNKNOWN  
Quantity: 00700  
Units: P - Pounds  
Number of Containers: 002  
Container Type: DM - Metal drums, barrels  
Handling Method: R Material recovery of more than 75 percent of the total material.  
Specific Gravity: 01.00  
Year: 2005

Document ID: NJA5032976  
Manifest Status: Not reported  
Trans1 State ID: NYD064748304  
Trans2 State ID: NJD002454544  
Generator Ship Date: 03/07/2005  
Trans1 Recv Date: 03/07/2005  
Trans2 Recv Date: 03/11/2005  
TSD Site Recv Date: 03/11/2005  
Part A Recv Date: Not reported

- Continued on next page -

## Site Detail Report

Target Property: 808 EAST 139TH STREET  
BRONX, NY 10454

JOB: 130043

### MANIFEST

**EDR ID:** 1004760314      **DIST/DIR:** 0.060 South      **ELEVATION:** 19      **MAP ID:** E26

**NAME:** LUIGI RENALDO AUTO CENTER

**Rev:** 08/01/2013

**ADDRESS:** 845 E 138TH ST  
BRONX, NY  
BRONX

**SOURCE:** NY Department of Environmental Conservation

Part B Recv Date: Not reported  
Generator EPA ID: NYR000039891  
Trans1 EPA ID: 22676JENY  
Trans2 EPA ID: 2809  
TSD ID: NJD002454544  
Waste Code: F003 - UNKNOWN  
Quantity: 00400  
Units: P - Pounds  
Number of Containers: 001  
Container Type: DM - Metal drums, barrels  
Handling Method: R Material recovery of more than 75 percent of the total material.  
Specific Gravity: 01.00  
Year: 2005

Document ID: NJA5032977  
Manifest Status: Not reported  
Trans1 State ID: NYD064748304  
Trans2 State ID: NJD002454544  
Generator Ship Date: 09/22/2005  
Trans1 Recv Date: 09/22/2005  
Trans2 Recv Date: 09/30/2005  
TSD Site Recv Date: 09/30/2005  
Part A Recv Date: Not reported  
Part B Recv Date: Not reported  
Generator EPA ID: NYR000039891  
Trans1 EPA ID: 26676JENY  
Trans2 EPA ID: 2809  
TSD ID: NJD002454544  
Waste Code: F003 - UNKNOWN  
Quantity: 00900  
Units: P - Pounds  
Number of Containers: 002  
Container Type: DM - Metal drums, barrels  
Handling Method: R Material recovery of more than 75 percent of the total material.  
Specific Gravity: 01.00  
Year: 2005

Document ID: NYG1873026  
Manifest Status: Not reported  
Trans1 State ID: NYD077444263  
Trans2 State ID: Not reported  
Generator Ship Date: 02/01/2001  
Trans1 Recv Date: 02/01/2001

- Continued on next page -

## Site Detail Report

Target Property: 808 EAST 139TH STREET  
BRONX, NY 10454

JOB: 130043

### MANIFEST

**EDR ID:** 1004760314      **DIST/DIR:** 0.060 South      **ELEVATION:** 19      **MAP ID:** E26

**NAME:** LUIGI RENALDO AUTO CENTER

**Rev:** 08/01/2013

**ADDRESS:** 845 E 138TH ST  
BRONX, NY  
BRONX

**SOURCE:** NY Department of Environmental Conservation

Trans2 Recv Date: Not reported  
TSD Site Recv Date: 02/02/2001  
Part A Recv Date: Not reported  
Part B Recv Date: Not reported  
Generator EPA ID: NYR000039891  
Trans1 EPA ID: NYD077444263  
Trans2 EPA ID: Not reported  
TSDF ID: PD1011NY  
Waste Code: F003 - UNKNOWN  
Quantity: 00275  
Units: G - Gallons (liquids only)\* (8.3 pounds)  
Number of Containers: 005  
Container Type: DM - Metal drums, barrels  
Handling Method: B Incineration, heat recovery, burning.  
Specific Gravity: 01.00  
Year: 2001

Document ID: NYG2718054  
Manifest Status: Not reported  
Trans1 State ID: NYD077444263  
Trans2 State ID: Not reported  
Generator Ship Date: 03/11/2003  
Trans1 Recv Date: 03/11/2003  
Trans2 Recv Date: Not reported  
TSD Site Recv Date: 03/12/2003  
Part A Recv Date: Not reported  
Part B Recv Date: Not reported  
Generator EPA ID: NYR000039891  
Trans1 EPA ID: NYD077444263  
Trans2 EPA ID: Not reported  
TSDF ID: 40579PANY  
Waste Code: F003 - UNKNOWN  
Quantity: 00220  
Units: G - Gallons (liquids only)\* (8.3 pounds)  
Number of Containers: 004  
Container Type: DM - Metal drums, barrels  
Handling Method: B Incineration, heat recovery, burning.  
Specific Gravity: 01.00  
Year: 2003

Document ID: NJA2771044  
Manifest Status: Completed copy  
Trans1 State ID: 10339

- Continued on next page -

## Site Detail Report

Target Property: 808 EAST 139TH STREET  
BRONX, NY 10454

JOB: 130043

### MANIFEST

**EDR ID:** 1004760314 **DIST/DIR:** 0.060 South **ELEVATION:** 19 **MAP ID:** E26

**NAME:** LUIGI RENALDO AUTO CENTER

**Rev:** 08/01/2013

**ADDRESS:** 845 E 138TH ST  
BRONX, NY  
BRONX

**SOURCE:** NY Department of Environmental Conservation

Trans2 State ID: Not reported  
Generator Ship Date: 970624  
Trans1 Recv Date: 970624  
Trans2 Recv Date: Not reported  
TSD Site Recv Date: 970625  
Part A Recv Date: 970710  
Part B Recv Date: 970717  
Generator EPA ID: NYR000039891  
Trans1 EPA ID: NJD986608941  
Trans2 EPA ID: Not reported  
TSDF ID: NJD002454544  
Waste Code: F003 - UNKNOWN  
Quantity: 00165  
Units: G - Gallons (liquids only)\* (8.3 pounds)  
Number of Containers: 001  
Container Type: TT - Cargo tank, tank trucks  
Handling Method: R Material recovery of more than 75 percent of the total material.  
Specific Gravity: 100  
Year: 97

Document ID: NJA3038890  
Manifest Status: Not reported  
Trans1 State ID: NJD986608941  
Trans2 State ID: Not reported  
Generator Ship Date: 04/14/1999  
Trans1 Recv Date: 04/14/1999  
Trans2 Recv Date: Not reported  
TSD Site Recv Date: 04/15/1999  
Part A Recv Date: Not reported  
Part B Recv Date: Not reported  
Generator EPA ID: NYR000039891  
Trans1 EPA ID: NJD002454544  
Trans2 EPA ID: Not reported  
TSDF ID: 10339  
Waste Code: F005 - UNKNOWN  
Quantity: 00220  
Units: G - Gallons (liquids only)\* (8.3 pounds)  
Number of Containers: 001  
Container Type: TT - Cargo tank, tank trucks  
Handling Method: R Material recovery of more than 75 percent of the total material.  
Specific Gravity: 01.00  
Year: 99

- Continued on next page -



## Site Detail Report

Target Property: 808 EAST 139TH STREET  
BRONX, NY 10454

JOB: 130043

### MANIFEST

<b>EDR ID:</b>	1004760314	<b>DIST/DIR:</b>	0.060 South	<b>ELEVATION:</b>	19	<b>MAP ID:</b>	E26
----------------	------------	------------------	-------------	-------------------	----	----------------	-----

**NAME:** LUIGI RENALDO AUTO CENTER

**Rev:** 08/01/2013

**ADDRESS:** 845 E 138TH ST  
BRONX, NY  
BRONX

**SOURCE:** NY Department of Environmental Conservation

[Click this hyperlink](#) while viewing on your computer to access  
2 additional NY\_MANIFEST: record(s) in the EDR Site Report.

## Site Detail Report

Target Property: 808 EAST 139TH STREET  
BRONX, NY 10454

JOB: 130043

### MANIFEST

<b>EDR ID:</b> 1004760314	<b>DIST/DIR:</b> 0.060 South	<b>ELEVATION:</b> 19	<b>MAP ID:</b> E26
---------------------------	------------------------------	----------------------	--------------------

**NAME:** LUIGI RENALDO AUTO CENTER

**Rev:** 12/31/2011

**ADDRESS:** 845 E 138TH ST  
BRONX, NY  
BRONX

**SOURCE:** NJ Department of Environmental Protection

**NJ MANIFEST:**

Manifest Code: NJA5037344

EPA ID: NYR000039891

Date Shipped: 02/23/2004

TSDF EPA ID: NJD002454544

Transporter EPA ID: NYD064748304

Transporter 2 EPA ID: NJD002454544

Transporter 3 EPA ID: Not reported

Transporter 4 EPA ID: Not reported

Transporter 5 EPA ID: Not reported

Transporter 6 EPA ID: Not reported

Transporter 7 EPA ID: Not reported

Transporter 8 EPA ID: Not reported

Transporter 10 EPA ID: Not reported

Date Trans1 Transported Waste: 02/23/2004

Date Trans2 Transported Waste: 02/27/2004

Date Trans3 Transported Waste: Not reported

Date Trans4 Transported Waste: Not reported

Date Trans5 Transported Waste: Not reported

Date Trans6 Transported Waste: Not reported

Date Trans7 Transported Waste: Not reported

Date Trans8 Transported Waste: Not reported

Date Trans9 Transported Waste: Not reported

Date Trans10 Transported Waste: Not reported

Date TSDF Received Waste: 02/27/2004

Tranporter 1 Decal: Not reported

Tranporter 2 Decal: Not reported

Generator EPA Facility Name: Not reported

Transporter-1 EPA Facility Name: Not reported

Transporter-2 EPA Facility Name: Not reported

Transporter-3 EPA Facility Name: Not reported

Transporter-4 EPA Facility Name: Not reported

Transporter-5 EPA Facility Name: Not reported

TSDF EPA Facility Name: Not reported

QTY Units: Not reported

Transporter SEQ ID: Not reported

Transporter-1 Date: Not reported

Waste SEQ ID: Not reported

Waste Type Code 2: Not reported

Waste Type Code 3: Not reported

Waste Type Code 4: Not reported

Waste Type Code 5: Not reported

Waste Type Code 6: Not reported

Date Accepted: Not reported

- Continued on next page -

## Site Detail Report

Target Property: 808 EAST 139TH STREET  
BRONX, NY 10454

JOB: 130043

### MANIFEST

<b>EDR ID:</b> 1004760314	<b>DIST/DIR:</b> 0.060 South	<b>ELEVATION:</b> 19	<b>MAP ID:</b> E26
---------------------------	------------------------------	----------------------	--------------------

**NAME:** LUIGI RENALDO AUTO CENTER

**Rev:** 12/31/2011

**ADDRESS:** 845 E 138TH ST  
BRONX, NY  
BRONX

**SOURCE:** NJ Department of Environmental Protection

Manifest Discrepancy Type: Not reported  
Data Entry Number: 03290422  
Reference Manifest Number: Not reported  
Was Load Rejected (Y/N): No  
Reason Load Was Rejected: Not reported  
Waste Code: Not reported  
Manifest Year: Not reported  
Quantity: Not reported  
Unit: Not reported  
Hand Code: Not reported

Manifest Code: NJA5037498  
EPA ID: NYR000039891  
Date Shipped: 04/06/2004  
TSDF EPA ID: NJD002454544  
Transporter EPA ID: NYD064748304  
Transporter 2 EPA ID: NJD002454544  
Transporter 3 EPA ID: Not reported  
Transporter 4 EPA ID: Not reported  
Transporter 5 EPA ID: Not reported  
Transporter 6 EPA ID: Not reported  
Transporter 7 EPA ID: Not reported  
Transporter 8 EPA ID: Not reported  
Transporter 10 EPA ID: Not reported  
Date Trans1 Transported Waste: 04/06/2004  
Date Trans2 Transported Waste: 04/13/2004  
Date Trans3 Transported Waste: Not reported  
Date Trans4 Transported Waste: Not reported  
Date Trans5 Transported Waste: Not reported  
Date Trans6 Transported Waste: Not reported  
Date Trans7 Transported Waste: Not reported  
Date Trans8 Transported Waste: Not reported  
Date Trans9 Transported Waste: Not reported  
Date Trans10 Transported Waste: Not reported  
Date TSDF Received Waste: 04/13/2004  
Transporter 1 Decal: Not reported  
Transporter 2 Decal: Not reported  
Generator EPA Facility Name: Not reported  
Transporter-1 EPA Facility Name: Not reported  
Transporter-2 EPA Facility Name: Not reported  
Transporter-3 EPA Facility Name: Not reported  
Transporter-4 EPA Facility Name: Not reported  
Transporter-5 EPA Facility Name: Not reported

- Continued on next page -

## Site Detail Report

Target Property: 808 EAST 139TH STREET  
BRONX, NY 10454

JOB: 130043

### MANIFEST

<b>EDR ID:</b> 1004760314	<b>DIST/DIR:</b> 0.060 South	<b>ELEVATION:</b> 19	<b>MAP ID:</b> E26
---------------------------	------------------------------	----------------------	--------------------

**NAME:** LUIGI RENALDO AUTO CENTER

**Rev:** 12/31/2011

**ADDRESS:** 845 E 138TH ST  
BRONX, NY  
BRONX

**SOURCE:** NJ Department of Environmental Protection

TSDF EPA Facility Name: Not reported  
 QTY Units: Not reported  
 Transporter SEQ ID: Not reported  
 Transporter-1 Date: Not reported  
 Waste SEQ ID: Not reported  
 Waste Type Code 2: Not reported  
 Waste Type Code 3: Not reported  
 Waste Type Code 4: Not reported  
 Waste Type Code 5: Not reported  
 Waste Type Code 6: Not reported  
 Date Accepted: Not reported  
 Manifest Discrepancy Type: Not reported  
 Data Entry Number: 05030422  
 Reference Manifest Number: Not reported  
 Was Load Rejected (Y/N): No  
 Reason Load Was Rejected: Not reported  
 Waste Code: Not reported  
 Manifest Year: Not reported  
 Quantity: Not reported  
 Unit: Not reported  
 Hand Code: Not reported

Manifest Code: NJA5037495  
 EPA ID: NYR000039891  
 Date Shipped: 07/23/2004  
 TSDF EPA ID: NJD002454544  
 Transporter EPA ID: NYD064748304  
 Transporter 2 EPA ID: NJD002454544  
 Transporter 3 EPA ID: Not reported  
 Transporter 4 EPA ID: Not reported  
 Transporter 5 EPA ID: Not reported  
 Transporter 6 EPA ID: Not reported  
 Transporter 7 EPA ID: Not reported  
 Transporter 8 EPA ID: Not reported  
 Transporter 10 EPA ID: Not reported  
 Date Trans1 Transported Waste: 07/23/2004  
 Date Trans2 Transported Waste: 07/30/2004  
 Date Trans3 Transported Waste: Not reported  
 Date Trans4 Transported Waste: Not reported  
 Date Trans5 Transported Waste: Not reported  
 Date Trans6 Transported Waste: Not reported  
 Date Trans7 Transported Waste: Not reported  
 Date Trans8 Transported Waste: Not reported

- Continued on next page -

## Site Detail Report

Target Property: 808 EAST 139TH STREET  
BRONX, NY 10454

JOB: 130043

### MANIFEST

**EDR ID:** 1004760314 **DIST/DIR:** 0.060 South **ELEVATION:** 19 **MAP ID:** E26

**NAME:** LUIGI RENALDO AUTO CENTER

**Rev:** 12/31/2011

**ADDRESS:** 845 E 138TH ST  
BRONX, NY  
BRONX

**SOURCE:** NJ Department of Environmental Protection

Date Trans9 Transported Waste: Not reported  
Date Trans10 Transported Waste: Not reported  
Date TSDf Received Waste: 07/30/2004  
Transporter 1 Decal: Not reported  
Transporter 2 Decal: Not reported  
Generator EPA Facility Name: Not reported  
Transporter-1 EPA Facility Name: Not reported  
Transporter-2 EPA Facility Name: Not reported  
Transporter-3 EPA Facility Name: Not reported  
Transporter-4 EPA Facility Name: Not reported  
Transporter-5 EPA Facility Name: Not reported  
TSDf EPA Facility Name: Not reported  
QTY Units: Not reported  
Transporter SEQ ID: Not reported  
Transporter-1 Date: Not reported  
Waste SEQ ID: Not reported  
Waste Type Code 2: Not reported  
Waste Type Code 3: Not reported  
Waste Type Code 4: Not reported  
Waste Type Code 5: Not reported  
Waste Type Code 6: Not reported  
Date Accepted: Not reported  
Manifest Discrepancy Type: Not reported  
Data Entry Number: 08180421  
Reference Manifest Number: Not reported  
Was Load Rejected (Y/N): No  
Reason Load Was Rejected: Not reported  
Waste Code: Not reported  
Manifest Year: Not reported  
Quantity: Not reported  
Unit: Not reported  
Hand Code: Not reported

Manifest Code: NJA5037497  
EPA ID: NYR000039891  
Date Shipped: 10/11/2004  
TSDf EPA ID: NJD002454544  
Transporter EPA ID: NYD064748304  
Transporter 2 EPA ID: NJD002454544  
Transporter 3 EPA ID: Not reported  
Transporter 4 EPA ID: Not reported  
Transporter 5 EPA ID: Not reported  
Transporter 6 EPA ID: Not reported

- Continued on next page -

## Site Detail Report

Target Property: 808 EAST 139TH STREET  
BRONX, NY 10454

JOB: 130043

### MANIFEST

**EDR ID:** 1004760314      **DIST/DIR:** 0.060 South      **ELEVATION:** 19      **MAP ID:** E26

**NAME:** LUIGI RENALDO AUTO CENTER

**Rev:** 12/31/2011

**ADDRESS:** 845 E 138TH ST  
BRONX, NY  
BRONX

**SOURCE:** NJ Department of Environmental Protection

Transporter 7 EPA ID: Not reported  
 Transporter 8 EPA ID: Not reported  
 Transporter 10 EPA ID: Not reported  
 Date Trans1 Transported Waste: 10/11/2004  
 Date Trans2 Transported Waste: 10/12/2004  
 Date Trans3 Transported Waste: Not reported  
 Date Trans4 Transported Waste: Not reported  
 Date Trans5 Transported Waste: Not reported  
 Date Trans6 Transported Waste: Not reported  
 Date Trans7 Transported Waste: Not reported  
 Date Trans8 Transported Waste: Not reported  
 Date Trans9 Transported Waste: Not reported  
 Date Trans10 Transported Waste: Not reported  
 Date TSDF Received Waste: 10/12/2004  
 Transporter 1 Decal: Not reported  
 Transporter 2 Decal: Not reported  
 Generator EPA Facility Name: Not reported  
 Transporter-1 EPA Facility Name: Not reported  
 Transporter-2 EPA Facility Name: Not reported  
 Transporter-3 EPA Facility Name: Not reported  
 Transporter-4 EPA Facility Name: Not reported  
 Transporter-5 EPA Facility Name: Not reported  
 TSDF EPA Facility Name: Not reported  
 QTY Units: Not reported  
 Transporter SEQ ID: Not reported  
 Transporter-1 Date: Not reported  
 Waste SEQ ID: Not reported  
 Waste Type Code 2: Not reported  
 Waste Type Code 3: Not reported  
 Waste Type Code 4: Not reported  
 Waste Type Code 5: Not reported  
 Waste Type Code 6: Not reported  
 Date Accepted: Not reported  
 Manifest Discrepancy Type: Not reported  
 Data Entry Number: 11030421  
 Reference Manifest Number: Not reported  
 Was Load Rejected (Y/N): No  
 Reason Load Was Rejected: Not reported  
 Waste Code: Not reported  
 Manifest Year: Not reported  
 Quantity: Not reported  
 Unit: Not reported  
 Hand Code: Not reported

- Continued on next page -

## Site Detail Report

Target Property: 808 EAST 139TH STREET  
BRONX, NY 10454

JOB: 130043

### MANIFEST

**EDR ID:** 1004760314 **DIST/DIR:** 0.060 South **ELEVATION:** 19 **MAP ID:** E26

**NAME:** LUIGI RENALDO AUTO CENTER

**Rev:** 12/31/2011

**ADDRESS:** 845 E 138TH ST  
BRONX, NY  
BRONX

**SOURCE:** NJ Department of Environmental Protection

Manifest Code: NJA5037496  
EPA ID: NYR000039891  
Date Shipped: 12/06/2004  
TSDF EPA ID: NJD002454544  
Transporter EPA ID: NYD064748304  
Transporter 2 EPA ID: NJD002454544  
Transporter 3 EPA ID: Not reported  
Transporter 4 EPA ID: Not reported  
Transporter 5 EPA ID: Not reported  
Transporter 6 EPA ID: Not reported  
Transporter 7 EPA ID: Not reported  
Transporter 8 EPA ID: Not reported  
Transporter 10 EPA ID: Not reported  
Date Trans1 Transported Waste: 12/06/2004  
Date Trans2 Transported Waste: 12/07/2004  
Date Trans3 Transported Waste: Not reported  
Date Trans4 Transported Waste: Not reported  
Date Trans5 Transported Waste: Not reported  
Date Trans6 Transported Waste: Not reported  
Date Trans7 Transported Waste: Not reported  
Date Trans8 Transported Waste: Not reported  
Date Trans9 Transported Waste: Not reported  
Date Trans10 Transported Waste: Not reported  
Date TSDF Received Waste: 12/07/2004  
Transporter 1 Decal: Not reported  
Transporter 2 Decal: Not reported  
Generator EPA Facility Name: Not reported  
Transporter-1 EPA Facility Name: Not reported  
Transporter-2 EPA Facility Name: Not reported  
Transporter-3 EPA Facility Name: Not reported  
Transporter-4 EPA Facility Name: Not reported  
Transporter-5 EPA Facility Name: Not reported  
TSDF EPA Facility Name: Not reported  
QTY Units: Not reported  
Transporter SEQ ID: Not reported  
Transporter-1 Date: Not reported  
Waste SEQ ID: Not reported  
Waste Type Code 2: Not reported  
Waste Type Code 3: Not reported  
Waste Type Code 4: Not reported  
Waste Type Code 5: Not reported  
Waste Type Code 6: Not reported  
Date Accepted: Not reported  
Manifest Discrepancy Type: Not reported  
Data Entry Number: 01070525

- Continued on next page -

## Site Detail Report

Target Property: 808 EAST 139TH STREET  
BRONX, NY 10454

JOB: 130043

### MANIFEST

**EDR ID:** 1004760314      **DIST/DIR:** 0.060 South      **ELEVATION:** 19      **MAP ID:** E26

**NAME:** LUIGI RENALDO AUTO CENTER

**Rev:** 12/31/2011

**ADDRESS:** 845 E 138TH ST  
BRONX, NY  
BRONX

**SOURCE:** NJ Department of Environmental Protection

Reference Manifest Number: Not reported  
Was Load Rejected (Y/N): No  
Reason Load Was Rejected: Not reported  
Waste Code: Not reported  
Manifest Year: Not reported  
Quantity: Not reported  
Unit: Not reported  
Hand Code: Not reported

Manifest Code: NJA5032976  
EPA ID: NYR000039891  
Date Shipped: 03/07/2005  
TSDF EPA ID: NJD002454544  
Transporter EPA ID: NYD064748304  
Transporter 2 EPA ID: NJD002454544  
Transporter 3 EPA ID: Not reported  
Transporter 4 EPA ID: Not reported  
Transporter 5 EPA ID: Not reported  
Transporter 6 EPA ID: Not reported  
Transporter 7 EPA ID: Not reported  
Transporter 8 EPA ID: Not reported  
Transporter 10 EPA ID: Not reported  
Date Trans1 Transported Waste: 03/07/2005  
Date Trans2 Transported Waste: 03/11/2005  
Date Trans3 Transported Waste: Not reported  
Date Trans4 Transported Waste: Not reported  
Date Trans5 Transported Waste: Not reported  
Date Trans6 Transported Waste: Not reported  
Date Trans7 Transported Waste: Not reported  
Date Trans8 Transported Waste: Not reported  
Date Trans9 Transported Waste: Not reported  
Date Trans10 Transported Waste: Not reported  
Date TSDF Received Waste: 03/11/2005  
Transporter 1 Decal: Not reported  
Transporter 2 Decal: Not reported  
Generator EPA Facility Name: Not reported  
Transporter-1 EPA Facility Name: Not reported  
Transporter-2 EPA Facility Name: Not reported  
Transporter-3 EPA Facility Name: Not reported  
Transporter-4 EPA Facility Name: Not reported  
Transporter-5 EPA Facility Name: Not reported  
TSDF EPA Facility Name: Not reported  
QTY Units: Not reported

- Continued on next page -



## Site Detail Report

Target Property: 808 EAST 139TH STREET  
BRONX, NY 10454

JOB: 130043

### MANIFEST

**EDR ID:** 1004760314 **DIST/DIR:** 0.060 South **ELEVATION:** 19 **MAP ID:** E26

**NAME:** LUIGI RENALDO AUTO CENTER

**Rev:** 12/31/2011

**ADDRESS:** 845 E 138TH ST  
BRONX, NY  
BRONX

**SOURCE:** NJ Department of Environmental Protection

Transporter SEQ ID: Not reported  
Transporter-1 Date: Not reported  
Waste SEQ ID: Not reported  
Waste Type Code 2: Not reported  
Waste Type Code 3: Not reported  
Waste Type Code 4: Not reported  
Waste Type Code 5: Not reported  
Waste Type Code 6: Not reported  
Date Accepted: Not reported  
Manifest Discrepancy Type: Not reported  
Data Entry Number: 05020521  
Reference Manifest Number: Not reported  
Was Load Rejected (Y/N): No  
Reason Load Was Rejected: Not reported  
Waste Code: Not reported  
Manifest Year: Not reported  
Quantity: Not reported  
Unit: Not reported  
Hand Code: Not reported

Manifest Code: NJA5032974  
EPA ID: NYR000039891  
Date Shipped: 06/30/2005  
TSDF EPA ID: NJD002454544  
Transporter EPA ID: NYD064748304  
Transporter 2 EPA ID: NJD002454544  
Transporter 3 EPA ID: Not reported  
Transporter 4 EPA ID: Not reported  
Transporter 5 EPA ID: Not reported  
Transporter 6 EPA ID: Not reported  
Transporter 7 EPA ID: Not reported  
Transporter 8 EPA ID: Not reported  
Transporter 10 EPA ID: Not reported  
Date Trans1 Transported Waste: 06/30/2005  
Date Trans2 Transported Waste: 07/05/2005  
Date Trans3 Transported Waste: Not reported  
Date Trans4 Transported Waste: Not reported  
Date Trans5 Transported Waste: Not reported  
Date Trans6 Transported Waste: Not reported  
Date Trans7 Transported Waste: Not reported  
Date Trans8 Transported Waste: Not reported  
Date Trans9 Transported Waste: Not reported  
Date Trans10 Transported Waste: Not reported

- Continued on next page -

## Site Detail Report

Target Property: 808 EAST 139TH STREET  
BRONX, NY 10454

JOB: 130043

### MANIFEST

**EDR ID:** 1004760314      **DIST/DIR:** 0.060 South      **ELEVATION:** 19      **MAP ID:** E26

**NAME:** LUIGI RENALDO AUTO CENTER

**Rev:** 12/31/2011

**ADDRESS:** 845 E 138TH ST  
BRONX, NY  
BRONX

**SOURCE:** NJ Department of Environmental Protection

Date TSDf Received Waste: 07/05/2005  
Transporter 1 Decal: Not reported  
Transporter 2 Decal: Not reported  
Generator EPA Facility Name: Not reported  
Transporter-1 EPA Facility Name: Not reported  
Transporter-2 EPA Facility Name: Not reported  
Transporter-3 EPA Facility Name: Not reported  
Transporter-4 EPA Facility Name: Not reported  
Transporter-5 EPA Facility Name: Not reported  
TSDf EPA Facility Name: Not reported  
QTY Units: Not reported  
Transporter SEQ ID: Not reported  
Transporter-1 Date: Not reported  
Waste SEQ ID: Not reported  
Waste Type Code 2: Not reported  
Waste Type Code 3: Not reported  
Waste Type Code 4: Not reported  
Waste Type Code 5: Not reported  
Waste Type Code 6: Not reported  
Date Accepted: Not reported  
Manifest Discrepancy Type: Not reported  
Data Entry Number: 07280525  
Reference Manifest Number: Not reported  
Was Load Rejected (Y/N): No  
Reason Load Was Rejected: Not reported  
Waste Code: Not reported  
Manifest Year: Not reported  
Quantity: Not reported  
Unit: Not reported  
Hand Code: Not reported

Manifest Code: NJA5032977  
EPA ID: NYR000039891  
Date Shipped: 09/12/2005  
TSDf EPA ID: NJD002454544  
Transporter EPA ID: NYD064748304  
Transporter 2 EPA ID: NJD002454544  
Transporter 3 EPA ID: Not reported  
Transporter 4 EPA ID: Not reported  
Transporter 5 EPA ID: Not reported  
Transporter 6 EPA ID: Not reported  
Transporter 7 EPA ID: Not reported  
Transporter 8 EPA ID: Not reported

- Continued on next page -

## Site Detail Report

Target Property: 808 EAST 139TH STREET  
BRONX, NY 10454

JOB: 130043

### MANIFEST

<b>EDR ID:</b> 1004760314	<b>DIST/DIR:</b> 0.060 South	<b>ELEVATION:</b> 19	<b>MAP ID:</b> E26
---------------------------	------------------------------	----------------------	--------------------

**NAME:** LUIGI RENALDO AUTO CENTER

**Rev:** 12/31/2011

**ADDRESS:** 845 E 138TH ST  
BRONX, NY  
BRONX

**SOURCE:** NJ Department of Environmental Protection

Transporter 10 EPA ID: Not reported  
 Date Trans1 Transported Waste: 09/22/2005  
 Date Trans2 Transported Waste: 09/30/2005  
 Date Trans3 Transported Waste: Not reported  
 Date Trans4 Transported Waste: Not reported  
 Date Trans5 Transported Waste: Not reported  
 Date Trans6 Transported Waste: Not reported  
 Date Trans7 Transported Waste: Not reported  
 Date Trans8 Transported Waste: Not reported  
 Date Trans9 Transported Waste: Not reported  
 Date Trans10 Transported Waste: Not reported  
 Date TSDF Received Waste: 09/30/2005  
 Transporter 1 Decal: Not reported  
 Transporter 2 Decal: Not reported  
 Generator EPA Facility Name: Not reported  
 Transporter-1 EPA Facility Name: Not reported  
 Transporter-2 EPA Facility Name: Not reported  
 Transporter-3 EPA Facility Name: Not reported  
 Transporter-4 EPA Facility Name: Not reported  
 Transporter-5 EPA Facility Name: Not reported  
 TSDF EPA Facility Name: Not reported  
 QTY Units: Not reported  
 Transporter SEQ ID: Not reported  
 Transporter-1 Date: Not reported  
 Waste SEQ ID: Not reported  
 Waste Type Code 2: Not reported  
 Waste Type Code 3: Not reported  
 Waste Type Code 4: Not reported  
 Waste Type Code 5: Not reported  
 Waste Type Code 6: Not reported  
 Date Accepted: Not reported  
 Manifest Discrepancy Type: Not reported  
 Data Entry Number: 11150525  
 Reference Manifest Number: Not reported  
 Was Load Rejected (Y/N): No  
 Reason Load Was Rejected: Not reported  
 Waste Code: Not reported  
 Manifest Year: Not reported  
 Quantity: Not reported  
 Unit: Not reported  
 Hand Code: Not reported

## Site Detail Report

Target Property: 808 EAST 139TH STREET  
BRONX, NY 10454

JOB: 130043

### RCRA-SQG

**EDR ID:** 1004760314      **DIST/DIR:** 0.060 South      **ELEVATION:** 19      **MAP ID:** E26

**NAME:** LUIGI RENALDO AUTO CENTER

**Rev:** 07/11/2013

**ADDRESS:** 845 E 138TH ST  
BRONX, NY  
BRONX

**ID/Status:** NYR000039891

**SOURCE:** US Environmental Protection Agency

#### RCRA-SQG:

Date form received by agency: 01/01/2007

Facility name: LUIGI RENALDO AUTO CENTER

Facility address: 845 E 138TH ST  
BRONX, NY 10454

EPA ID: NYR000039891

Mailing address: E 138TH ST  
BRONX, NY 10454

Contact: JOHN ARCURI

Contact address: E 138TH ST  
BRONX, NY 10454

Contact country: US

Contact telephone: (718) 402-8555

Contact email: Not reported

EPA Region: 02

Classification: Small Small Quantity Generator

Description: Handler: generates more than 100 and less than 1000 kg of hazardous waste during any calendar month and accumulates less than 6000 kg of hazardous waste at any time; or generates 100 kg or less of hazardous waste during any calendar month, and accumulates more than 1000 kg of hazardous waste at any time

#### Owner/Operator Summary:

Owner/operator name: LUIGI RENALDO

Owner/operator address: 845 E 138TH ST  
BRONX, NY 10454

Owner/operator country: US

Owner/operator telephone: (718) 402-8555

Legal status: Private

Owner/Operator Type: Owner

Owner/Op start date: Not reported

Owner/Op end date: Not reported

Owner/operator name: LUIGI RENALDO

Owner/operator address: 845 E 138TH ST  
BRONX, NY 10454

Owner/operator country: US

Owner/operator telephone: (718) 402-8555

Legal status: Private

Owner/Operator Type: Operator

Owner/Op start date: Not reported

Owner/Op end date: Not reported

- Continued on next page -

## Site Detail Report

Target Property: 808 EAST 139TH STREET  
BRONX, NY 10454

JOB: 130043

### RCRA-SQG

**EDR ID:** 1004760314      **DIST/DIR:** 0.060 South      **ELEVATION:** 19      **MAP ID:** E26

**NAME:** LUIGI RENALDO AUTO CENTER

**Rev:** 07/11/2013

**ADDRESS:** 845 E 138TH ST  
BRONX, NY  
BRONX

**ID/Status:** NYR000039891

**SOURCE:** US Environmental Protection Agency

#### Handler Activities Summary:

U.S. importer of hazardous waste: No  
Mixed waste (haz. and radioactive): No  
Recycler of hazardous waste: No  
Transporter of hazardous waste: No  
Treater, storer or disposer of HW: No  
Underground injection activity: No  
On-site burner exemption: No  
Furnace exemption: No  
Used oil fuel burner: No  
Used oil processor: No  
User oil refiner: No  
Used oil fuel marketer to burner: No  
Used oil Specification marketer: No  
Used oil transfer facility: No  
Used oil transporter: No

#### Historical Generators:

Date form received by agency: 01/01/2006  
Facility name: LUIGI RENALDO AUTO CENTER  
Classification: Small Quantity Generator

Date form received by agency: 05/27/1997  
Facility name: LUIGI RENALDO AUTO CENTER  
Classification: Conditionally Exempt Small Quantity Generator

Violation Status: No violations found

# Site Detail Report

Target Property: 808 EAST 139TH STREET  
BRONX, NY 10454

JOB: 130043

## NY Spills

**EDR ID:** S106013881 **DIST/DIR:** 0.060 South **ELEVATION:** 19 **MAP ID:** E27

**NAME:** 845-865 EAST 138TH ST

**Rev:** 08/19/2013

**ADDRESS:** 845-865 EAST 138TH ST  
BRONX, NY  
BRONX

ID/Status: 0301453 / 11/17/2004

**SOURCE:** NY Department of Environmental Conservation

### SPILLS:

Facility ID: 0301453

DER Facility ID: 161258

Facility Type: ER

Site ID: 193405

DEC Region: 2

Spill Date: 5/9/2003

Spill Number/Closed Date: 0301453 / 11/17/2004

Spill Cause: Unknown

Spill Class: Known release with minimal potential for fire or hazard. DEC Response.

Willing Responsible Party. Corrective action taken.

SWIS: 0301

Investigator: SMSANGES

Referred To: Not reported

Reported to Dept: 5/9/2003

CID: 199

Water Affected: Not reported

Spill Source: Unknown

Spill Notifier: Other

Cleanup Ceased: Not reported

Cleanup Meets Std: False

Last Inspection: Not reported

Recommended Penalty: False

UST Trust: False

Remediation Phase: 0

Date Entered In Computer: 5/9/2003

Spill Record Last Update: 11/17/2004

Spiller Name: Not reported

Spiller Company: Not reported

Spiller Address: Not reported

Spiller City,St,Zip: \*\*\*Update\*\*\*, ZZ

Spiller Company: 001

Contact Name: KEITH BUTLER

Contact Phone: (631) 589-6353

DEC Memo: Prior to Sept, 2004 data translation this spill Lead\_DEC Field was

"SANGESLAND"5/9/03 - ROSSAN, DDO - Called Keith Butler, who confirmed thatcontamination soil letter should be sent to: Mr. Brad Barr

Bradford Swett Management LLC 210 E 86th Street Suite 404 New York,

NY 10028Discussed with Steve who had a contaminated soil report from

Anthony Sigona.Report stayed with Steve, and contaminated soil letter

was sent. END5/12/2003 Sangesland reviewed an LCS Environmental

report dated May 6, 2003. The LCS report identifies contaminant

problems in several locations around the building:1) Floor Drain discharge to soils (SVOC's, Metals)2) UST in Northwest corner of

- Continued on next page -

## Site Detail Report

Target Property: 808 EAST 139TH STREET  
BRONX, NY 10454

JOB: 130043

### NY Spills

<b>EDR ID:</b> S106013881	<b>DIST/DIR:</b> 0.060 South	<b>ELEVATION:</b> 19	<b>MAP ID:</b> E27
---------------------------	------------------------------	----------------------	--------------------

**NAME:** 845-865 EAST 138TH ST

**Rev:** 08/19/2013

**ADDRESS:** 845-865 EAST 138TH ST  
BRONX, NY  
BRONX

**ID/Status:** 0301453 / 11/17/2004

**SOURCE:** NY Department of Environmental Conservation

structure (SVOC's)3) AST in courtyard (SVOC's)4) Soils beneath site structure (VOC's, SVOC's)5) Groundwater beneath site structure (VOC's, SVOC's)Sangesland reviewed the proposed work plan and determined that the proposed remediation effort was inadequate.1) Proposal to clean out the drain, but not address any soil under the drain.2) UST in NW corner of structure, proposal to clean out tank and abandon in place. No comment on if any contamination exists around the tank.3) AST in courtyard. Plan to clean and remove tank, no comment on cleaning/excavating out contaminated soil.4) Soils beneath site structure. Plan is to leave it as is and wait for "natural attenuation". - Plan is not acceptable.5) Report says "Remediation of the groundwater beneath the onsite structure and beneath the concrete slab within the courtyard area is not practical due to restricted access for the necessary equipment, concerns over compromising the structural integrity of the structure, the industrial nature of the surrounding area and lack of groundwater use for potable purposes. However, groundwater monitoring to confirm natural attenuation appears reasonable.".... This plan is also not acceptable.Sangesland spoke with Douglas Reid of LCS (800-474-6802). Pointed out that "natural attenuation" is not acceptable until other options are explored. Mr. Reid will review his report and try to come up with a more aggressive remediation plan.11/13/2003 Sangesland met with Douglas Reid of LCS. Mr. Reid submitted a report dated 11/5/2003 which outlined the work he plans to do. The meeting also repeated the the outlined work which the DEC agreed to. In addition to the work listed in the 11/5 report, LCS agreed in the meeting to install 2 soil borings across the street (2 different directions) to try to define a "background" level for various contaminants.At the meeting, a discussion was made of the fill material at this site. Sangesland will try to locate a copy of a map which listed the various "fill" sites around the city.3/4/2004 Sangesland reviewed a report from LCS Inc. dated Feb 25. 2004. Report showed soil boring results from around the property. Overall problem was very high SVOC levels around the property.Floor Drain area: specific problem with high xylene, naphthalene and SVOC levels.AST area: OK for VOC's, but still high for SVOC'sUST has already been removed along with contamination around remote fill area: OK for VOC's still high for SVOC'sOverall problem seems to be high SVOC. RP needs to confirm high SVOC Background levels in the area. If this is done, DEC will allow "no further action" and will require a health & safety plan if any excavation type work is done on the site in the future.4/30/2004 Sangesland spoke to Douglas Reid of LCS about the February report. Mr. Reid said he would ask his client to go ahead with the additional boring work and put together a case for leaving the SVOC's on site alone as background levels.11/17/2004 Sangesland reviewed report from

- Continued on next page -

## Site Detail Report

Target Property: 808 EAST 139TH STREET  
BRONX, NY 10454

JOB: 130043

### NY Spills

**EDR ID:** S106013881      **DIST/DIR:** 0.060 South      **ELEVATION:** 19      **MAP ID:** E27

**NAME:** 845-865 EAST 138TH ST

**Rev:** 08/19/2013

**ADDRESS:** 845-865 EAST 138TH ST  
BRONX, NY  
BRONX

**ID/Status:** 0301453 / 11/17/2004

**SOURCE:** NY Department of Environmental Conservation

LCS dated Sept 30, 2004. Additional soil borings were done across the street (both North and South). Similar high SVOC's were found to the North. Based on the area's historical use as a Coal Gasification plant (based on 1908 Sanborn Map) and the "background" SVOC levels found from additional off site soil sampling, the DEC will now reclassify this site as Contaminated - but "No Further Action Required"

Remarks: phase 2 of site evaluation shows contamination

**Material:**

Site ID: 193405

Operable Unit ID: 869471

Operable Unit: 01

Material ID: 505947

Material Code: 0001A

Material Name: #2 Fuel Oil

Case No.: Not reported

Material FA: Petroleum

Quantity: 0

Units: Gallons

Recovered: No

Resource Affected: Not reported

Oxygenate: False

Tank Test:



## Site Detail Report

Target Property: 808 EAST 139TH STREET  
BRONX, NY 10454

JOB: 130043

### NY Spills

**EDR ID:** S108296403      **DIST/DIR:** 0.061 WSW      **ELEVATION:** 19      **MAP ID:** D28

**NAME:** ODOR IN EXCAVATION

**Rev:** 08/19/2013

**ADDRESS:** 787 EAST 138 STREET  
BRONX, NY  
BRONX

**ID/Status:** 0609920 / 2/16/2007

**SOURCE:** NY Department of Environmental Conservation

#### SPILLS:

Facility ID: 0609920

DER Facility ID: 323968

Facility Type: ER

Site ID: 374274

DEC Region: 2

Spill Date: 11/30/2006

Spill Number/Closed Date: 0609920 / 2/16/2007

Spill Cause: Unknown

Spill Class: Known release with minimal potential for fire or hazard. DEC Response.

Willing Responsible Party. Corrective action taken.

SWIS: 0301

Investigator: GDBREEN

Referred To: Not reported

Reported to Dept: 11/30/2006

CID: 27

Water Affected: Not reported

Spill Source: Unknown

Spill Notifier: Local Agency

Cleanup Ceased: Not reported

Cleanup Meets Std: False

Last Inspection: Not reported

Recommended Penalty: False

UST Trust: False

Remediation Phase: 0

Date Entered In Computer: 11/30/2006

Spill Record Last Update: 2/16/2007

Spiller Name: Not reported

Spiller Company: CON EDISON

Spiller Address: Not reported

Spiller City,St,Zip: NY

Spiller Company: 999

Contact Name: Not reported

Contact Phone: Not reported

DEC Memo: 02/16/07 - See e-docs for Con Ed report detailing cleanup and closure.203505. see eDocs

Remarks: Caller reports less than 5 gallons at an excavation site. 3rd party information per the caller. No to the 5 questions. Unknown who will be doing the cleanup at this time. Ref 203505.

#### Material:

Site ID: 374274

Operable Unit ID: 1131952

Operable Unit: 01

Material ID: 2121666

- Continued on next page -

## Site Detail Report

Target Property: 808 EAST 139TH STREET  
BRONX, NY 10454

JOB: 130043

### NY Spills

**EDR ID:** S108296403      **DIST/DIR:** 0.061 WSW      **ELEVATION:** 19      **MAP ID:** D28

**NAME:** ODOR IN EXCAVATION

**Rev:** 08/19/2013

**ADDRESS:** 787 EAST 138 STREET  
BRONX, NY  
BRONX

ID/Status: 0609920 / 2/16/2007

**SOURCE:** NY Department of Environmental Conservation

Material Code: 0066A  
Material Name: UNKNOWN PETROLEUM  
Case No.: Not reported  
Material FA: Petroleum  
Quantity: Not reported  
Units: Gallons  
Recovered: No  
Resource Affected: Not reported  
Oxygenate: False

Tank Test:

## Site Detail Report

Target Property: 808 EAST 139TH STREET  
BRONX, NY 10454

JOB: 130043

### HIST AST

<b>EDR ID:</b> U003386431	<b>DIST/DIR:</b> 0.061 South	<b>ELEVATION:</b> 19	<b>MAP ID:</b> E29
---------------------------	------------------------------	----------------------	--------------------

**NAME:** G.A.P. AUTO

**Rev:** 01/01/2002

**ADDRESS:** 865 EAST 138TH STREET  
BRONX, NY 10454  
BRONX

**ID/Status:** 2-241377

**SOURCE:** NY Department of Environmental Conservation

**HIST AST:**

PBS Number: 2-241377

SWIS Code: 6001

Operator: H J STOTTER INC

Facility Phone: (212) 689-9800

Facility Addr2: 865 E 138TH ST

Facility Type: MANUFACTURING

Emergency: H J STOTTER INC

Emergency Tel: (212) 689-9800

Old PBSNO: Not reported

Date Inspected: Not reported

Inspector: Not reported

Result of Inspection: Not reported

Owner Name: 865 EAST 138TH STREET COMPANY, %WILLIAM ETTIELSON

Owner Address: 6 SOUTHVIEW

Owner City,St,Zip: PURCHASE, NY 10577

Federal ID: Not reported

Owner Tel: (914) 761-9408

Owner Type: Corporate/Commercial

Owner Subtype: Not reported

Mailing Contact: Not reported

Mailing Name: WILLIAM ETTIELSON

Mailing Address: 6 SOUTHVIEW

Mailing Address 2: Not reported

Mailing City,St,Zip: PURCHASE, NY 10577

Mailing Telephone: (914) 761-9408

Owner Mark: First Owner

Facility Status: 2 - Unregulated by PBS (the total capacity is less than 1,101 gallons)  
and Subpart 360-14.

Certification Flag: False

Certification Date: Not reported

Expiration: 06/30/1997

Renew Flag: False

Renew Date: Not reported

Total Capacity: 0

FAMT: True

Facility Screen: No Missing Data

Owner Screen: No Missing Data

Tank Screen: 0

Dead Letter: False

CBS Number: Not reported

Town or City: NEW YORK CITY

County Code: 60

Town or City Code: 01

- Continued on next page -

## Site Detail Report

Target Property: 808 EAST 139TH STREET  
BRONX, NY 10454

JOB: 130043

HIST AST

**EDR ID:** U003386431 **DIST/DIR:** 0.061 South **ELEVATION:** 19 **MAP ID:** E29

**NAME:** G.A.P. AUTO

**Rev:** 01/01/2002

**ADDRESS:** 865 EAST 138TH STREET  
BRONX, NY 10454  
BRONX

**ID/Status:** 2-241377

**SOURCE:** NY Department of Environmental Conservation

Region: 2

Tank ID: 001

Tank Location: ABOVEGROUND ON SADDLES LEGS, STILTS, RACK, OR CRADLE

Tank Status: Closed-In Place

Install Date: Not reported

Capacity (Gal): 5000

Product Stored: NOS 1,2, OR 4 FUEL OIL

Tank Type: Steel/carbon steel

Tank Internal: Not reported

Tank External: Not reported

Pipe Location: Not reported

Pipe Type: STEEL/IRON

Pipe Internal: Not reported

Pipe External: Not reported

Tank Containment: Diking

Leak Detection: 0

Overfill Protection: 4

Dispenser Method: Suction

Date Tested: Not reported

Next Test Date: Not reported

Missing Data for Tank: Minor Data Missing

Date Closed: 03/01/1995

Test Method: Not reported

Deleted: False

Updated: True

SPDES Number: Not reported

Lat/Long: Not reported

## Site Detail Report

Target Property: 808 EAST 139TH STREET  
BRONX, NY 10454

JOB: 130043

AST

**EDR ID:** U003386431 **DIST/DIR:** 0.061 South **ELEVATION:** 19 **MAP ID:** E29

**NAME:** G.A.P. AUTO

**Rev:** 08/07/2013

**ADDRESS:** 865 EAST 138TH STREET  
BRONX, NY 10454  
BRONX

**ID/Status:** 2-241377

**SOURCE:** NY Department of Environmental Conservation

**AST:**

Region: STATE

DEC Region: 2

Site Status: Unregulated

Facility Id: 2-241377

Program Type: PBS

UTM X: 591825.76688999997

UTM Y: 4517604.68181

Expiration Date: N/A

Site Type: Manufacturing (Other than Chemical)/Processing

**Affiliation Records:**

Site Id: 9191

Affiliation Type: Facility Owner

Company Name: 865 EAST 138TH STREET COMPANY, %WILLIAM ETTIELSON

Contact Type: Not reported

Contact Name: Not reported

Address1: 6 SOUTHVIEW

Address2: Not reported

City: PURCHASE

State: NY

Zip Code: 10577

Country Code: 001

Phone: (914) 761-9408

EMail: Not reported

Fax Number: Not reported

Modified By: TRANSLAT

Date Last Modified: 3/4/2004

Site Id: 9191

Affiliation Type: Mail Contact

Company Name: WILLIAM ETTIELSON

Contact Type: Not reported

Contact Name: Not reported

Address1: 6 SOUTHVIEW

Address2: Not reported

City: PURCHASE

State: NY

Zip Code: 10577

Country Code: 001

Phone: (914) 761-9408

EMail: Not reported

Fax Number: Not reported

Modified By: TRANSLAT

Date Last Modified: 3/4/2004

- Continued on next page -

## Site Detail Report

Target Property: 808 EAST 139TH STREET  
BRONX, NY 10454

JOB: 130043

AST

**EDR ID:** U003386431 **DIST/DIR:** 0.061 South **ELEVATION:** 19 **MAP ID:** E29

**NAME:** G.A.P. AUTO

**Rev:** 08/07/2013

**ADDRESS:** 865 EAST 138TH STREET  
BRONX, NY 10454  
BRONX

**ID/Status:** 2-241377

**SOURCE:** NY Department of Environmental Conservation

Site Id: 9191

Affiliation Type: On-Site Operator

Company Name: G.A.P. AUTO

Contact Type: Not reported

Contact Name: H J STOTTER INC

Address1: Not reported

Address2: Not reported

City: Not reported

State: NN

Zip Code: Not reported

Country Code: 001

Phone: (212) 689-9800

EMail: Not reported

Fax Number: Not reported

Modified By: TRANSLAT

Date Last Modified: 3/4/2004

Site Id: 9191

Affiliation Type: Emergency Contact

Company Name: 865 EAST 138TH STREET COMPANY, %WILLIAM ETTIELSON

Contact Type: Not reported

Contact Name: H J STOTTER INC

Address1: Not reported

Address2: Not reported

City: Not reported

State: NN

Zip Code: Not reported

Country Code: 001

Phone: (212) 689-9800

EMail: Not reported

Fax Number: Not reported

Modified By: TRANSLAT

Date Last Modified: 3/4/2004

Tank Info:

Tank Number: 001

Tank Id: 9931

Material Code: 0001

Common Name of Substance: #2 Fuel Oil (On-Site Consumption)

Equipment Records:

C00 - Pipe Location - No Piping

F00 - Pipe External Protection - None

- Continued on next page -

## Site Detail Report

Target Property: 808 EAST 139TH STREET  
BRONX, NY 10454

JOB: 130043

AST

**EDR ID:** U003386431 **DIST/DIR:** 0.061 South **ELEVATION:** 19 **MAP ID:** E29

**NAME:** G.A.P. AUTO

**Rev:** 08/07/2013

**ADDRESS:** 865 EAST 138TH STREET  
BRONX, NY 10454  
BRONX

**ID/Status:** 2-241377

**SOURCE:** NY Department of Environmental Conservation

I04 - Overfill - Product Level Gauge (A/G)  
B00 - Tank External Protection - None  
H00 - Tank Leak Detection - None  
G03 - Tank Secondary Containment - Vault (w/o access)  
A00 - Tank Internal Protection - None  
D01 - Pipe Type - Steel/Carbon Steel/Iron  
J02 - Dispenser - Suction Dispenser  
Tank Location: 3  
Tank Type: Steel/Carbon Steel/Iron  
Tank Status: Closed - In Place  
Pipe Model: Not reported  
Install Date: Not reported  
Capacity Gallons: 5000  
Tightness Test Method: NN  
Date Test: Not reported  
Next Test Date: Not reported  
Date Tank Closed: 03/01/1995  
Register: True  
Modified By: TRANSLAT  
Last Modified: 03/04/2004  
Material Name: #2 Fuel Oil (On-Site Consumption)

## Site Detail Report

Target Property: 808 EAST 139TH STREET  
BRONX, NY 10454

JOB: 130043

### NY Spills

**EDR ID:** S109826950      **DIST/DIR:** 0.066 ENE      **ELEVATION:** 19      **MAP ID:** F30

**NAME:** I/A/O 845 EAST 139TH ST

**Rev:** 08/19/2013

**ADDRESS:** 850 EAST 140TH STREET  
BRONX, NY 10454  
BRONX

**ID/Status:** 0903483 / Not Reported

**SOURCE:** NY Department of Environmental Conservation

#### SPILLS:

Facility ID: 0903483

DER Facility ID: 16899

Facility Type: ER

Site ID: 415593

DEC Region: 2

Spill Date: 6/24/2009

Spill Number/Closed Date: 0903483 / Not Reported

Spill Cause: Equipment Failure

Spill Class: Known release with minimal potential for fire or hazard. DEC Response.

Willing Responsible Party. Corrective action taken.

SWIS: 0301

Investigator: SFRAHMAN

Referred To: Not reported

Reported to Dept: 6/24/2009

CID: Not reported

Water Affected: Not reported

Spill Source: Commercial/Industrial

Spill Notifier: Other

Cleanup Ceased: Not reported

Cleanup Meets Std: False

Last Inspection: Not reported

Recommended Penalty: False

UST Trust: False

Remediation Phase: 1

Date Entered In Computer: 6/24/2009

Spill Record Last Update: 7/19/2013

Spiller Name: Not reported

Spiller Company: CONSOLIDATED PAPER COMPANY

Spiller Address: Not reported

Spiller City,St,Zip: NY

Spiller Company: 999

Contact Name: IHAB TAWADROUS

Contact Phone: (917) 418-7530

DEC Memo: Consolidated Paper address is also: 850 East 140th St 06.24/09 I responded to the site. A 18" DEP water main broke and water pushed up through the street and sidewalk carrying oil with it. It happened IFO 850 E 140th Street, next to the fill and vent line for the building at 850 E 140th Street. The building has a 10,000 gallon #2 oil UST located approx 20' off the fill/vent. Looking at the color of the oil pushed up with water, it seemed like #2 oil. So, there is a strong potential that the UST system may have released oil to the subsurface in the past. Letter sent out requiring investigation on tank system integrity and extent of oil contamination. Letter was sent to Paper

- Continued on next page -



## Site Detail Report

Target Property: 808 EAST 139TH STREET  
BRONX, NY 10454

JOB: 130043

### NY Spills

**EDR ID:** S109826950 **DIST/DIR:** 0.066 ENE **ELEVATION:** 19 **MAP ID:** F30

**NAME:** I/A/O 845 EAST 139TH ST

**Rev:** 08/19/2013

**ADDRESS:** 850 EAST 140TH STREET  
BRONX, NY 10454  
BRONX

**ID/Status:** 0903483 / Not Reported

**SOURCE:** NY Department of Environmental Conservation

Enterprises, Inc 850 East 140 St. Bronx, NY 10454 Attn: Herbert I Sedler  
ConEd rep on scene, Harry Watson told me that two 345 KV feeder line run under the sidewalk where the water main broke and ConEd did not find any leak on their system. ConEd took samples of the oily water and sent me the analytical results that show the material was light fuel. (sr)08/26/09 Tank passed tightness testing. AKRF has been retained to perform the complete investigation. (sr)01/11/10 Rec'd Investigation Work Plan (in edocs). Plan approved. (sr)09/22/11 I called Herbert Sedler and asked him to submit a Remedial Action Plan for our approval. (sr)06/25/12 RAP dated 04/16/2012 approved with provision to require additional soil borings/monitoring wells based upon review of the quarterly progress report. Once the wells have been clear of free product for a period of six consecutive months, the ground water should be tested for volatile organic compounds (VOCs) along with Naphthalene by a NYSDOH certified laboratory using EPA 8260 test procedures. (sr)07/19/13 Email from mike@mc-environmental.net wrote on 07/18/13 : Hi Sharif, We have installed two product recovery wells as discussed in the RAP and recently installed oil skimming units in both wells. We are currently fixing some minor problems with the skimmers but will have them operating in a week or so. We will prepare a remedial action report once the remediation equipment is functioning properly and product is being recovered. I will keep you posted. Regards, Mike. "

**Remarks:** CALLER STATES THAT DUE TO A WATER MAIN BREAK THE UST IN THE VAULT OR BASEMENT OF THE CONSOLIDATED PAPER IS UNDER WATER AND LEAKING UNK AMOUNT.

**Material:**

Site ID: 415593  
Operable Unit ID: 1171928  
Operable Unit: 01  
Material ID: 2163771  
Material Code: 0001A  
Material Name: #2 Fuel Oil  
Case No.: Not reported  
Material FA: Petroleum  
Quantity: Not reported  
Units: Gallons  
Recovered: Not reported  
Resource Affected: Not reported  
Oxygenate: False

**Tank Test:**

## Site Detail Report

Target Property: 808 EAST 139TH STREET  
BRONX, NY 10454

JOB: 130043

### HIST UST

**EDR ID:** U000408774      **DIST/DIR:** 0.066 ENE      **ELEVATION:** 19      **MAP ID:** F31

**NAME:** EMPIRE 850 LLC

**Rev:** 01/01/2002

**ADDRESS:** 850 EAST 140TH STREET  
BRONX, NY 10454  
BRONX

**ID/Status:** 2-346268

**SOURCE:** NY Department of Environmental Conservation

#### HIST UST:

PBS Number: 2-346268

SPDES Number: Not reported

Emergency Contact: J SEDLER

Emergency Telephone: (914) 937-8159

Operator: H L SEDLER

Operator Telephone: (718) 402-1200

Owner Name: PAPER ENTERPRISES INC

Owner Address: 850 E 140 ST

Owner City,St,Zip: BRONX, NY 10454

Owner Telephone: (718) 402-1200

Owner Type: Corporate/Commercial

Owner Subtype: Not reported

Mailing Name: PAPER ENTERPRISES INC

Mailing Address: 850 E 140 ST

Mailing Address 2: Not reported

Mailing City,St,Zip: BRONX, NY 10454

Mailing Contact: H.L SEDLER

Mailing Telephone: (718) 402-1200

Owner Mark: First Owner

Facility Status: 1 - Active PBS facility, i.e. total capacity of the PBS tanks is  
greater than 1,100 gallons, regardless if Subpart 360-14 tanks exist  
or not at the facility.

Facility Addr2: 850 E 140 ST

SWIS ID: 6001

Old PBS Number: Not reported

Facility Type: OTHER

Inspected Date: Not reported

Inspector: Not reported

Inspection Result: Not reported

Federal ID: Not reported

Certification Flag: False

Certification Date: 06/18/1998

Expiration Date: 08/23/2003

Renew Flag: False

Renewal Date: Not reported

Total Capacity: 10000

FAMT: True

Facility Screen: No Missing Data

Owner Screen: No Missing Data

Tank Screen: No Missing Data

Dead Letter: False

CBS Number: Not reported

Town or City: NEW YORK CITY

- Continued on next page -

## Site Detail Report

Target Property: 808 EAST 139TH STREET  
BRONX, NY 10454

JOB: 130043

### HIST UST

**EDR ID:** U000408774      **DIST/DIR:** 0.066 ENE      **ELEVATION:** 19      **MAP ID:** F31

**NAME:** EMPIRE 850 LLC

**Rev:** 01/01/2002

**ADDRESS:** 850 EAST 140TH STREET  
BRONX, NY 10454  
BRONX

**ID/Status:** 2-346268

**SOURCE:** NY Department of Environmental Conservation

County Code: 60

Town or City: 01

Region: 2

Tank Id: 001

Tank Location: UNDERGROUND

Tank Status: In Service

Install Date: Not reported

Capacity (gals): 10000

Product Stored: NOS 1,2, OR 4 FUEL OIL

Tank Type: Steel/carbon steel

Tank Internal: None

Tank External: None

Pipe Location: Aboveground/Underground Combination

Pipe Type: STEEL/IRON

Pipe Internal: None

Pipe External: None

Second Containment: None

Leak Detection: None

Overfill Prot: Product Level Gauge

Dispenser: Suction

Date Tested: 06/01/1998

Next Test Date: 06/01/2003

Missing Data for Tank: No Missing Data

Date Closed: Not reported

Test Method: Horner EZ Check

Deleted: False

Updated: True

Lat/long: Not reported

## Site Detail Report

Target Property: 808 EAST 139TH STREET  
BRONX, NY 10454

JOB: 130043

UST

**EDR ID:** U000408774      **DIST/DIR:** 0.066 ENE      **ELEVATION:** 19      **MAP ID:** F31

**NAME:** EMPIRE 850 LLC

**Rev:** 08/07/2013

**ADDRESS:** 850 EAST 140TH STREET  
BRONX, NY 10454  
BRONX

ID/Status: 2-346268 / Active  
ID/Status: 2-346268

**SOURCE:** NY Department of Environmental Conservation

**UST:**

Id/Status: 2-346268 / Active  
Program Type: PBS  
Region: STATE  
DEC Region: 2  
Expiration Date: 2018/07/31  
UTM X: 592112.28628999996  
UTM Y: 4517620.5538799996  
Site Type: Other

**Affiliation Records:**

Site Id: 16923  
Affiliation Type: Facility Owner  
Company Name: EMPIRE 850 LLC  
Contact Type: MGR  
Contact Name: HERBERT SEDLER  
Address1: 10 ELM HILL DRIVE  
Address2: Not reported  
City: RYE BROOK  
State: NY  
Zip Code: 10573  
Country Code: 001  
Phone: (718) 402-1200  
EMail: Not reported  
Fax Number: Not reported  
Modified By: MSBAPTIS  
Date Last Modified: 6/17/2013

Site Id: 16923  
Affiliation Type: Mail Contact  
Company Name: PAPER ENTERPRISES INC  
Contact Type: Not reported  
Contact Name: H.L SEDLER  
Address1: 770 EAST 132ND STREET  
Address2: Not reported  
City: BRONX  
State: NY  
Zip Code: 10454  
Country Code: 001  
Phone: (718) 402-1200  
EMail: Not reported  
Fax Number: Not reported  
Modified By: msbaptis  
Date Last Modified: 7/31/2008

- Continued on next page -

## Site Detail Report

Target Property: 808 EAST 139TH STREET  
BRONX, NY 10454

JOB: 130043

UST

**EDR ID:** U000408774      **DIST/DIR:** 0.066 ENE      **ELEVATION:** 19      **MAP ID:** F31

**NAME:** EMPIRE 850 LLC

**Rev:** 08/07/2013

**ADDRESS:** 850 EAST 140TH STREET  
BRONX, NY 10454  
BRONX

ID/Status: 2-346268 / Active  
ID/Status: 2-346268

**SOURCE:** NY Department of Environmental Conservation

Site Id: 16923  
Affiliation Type: On-Site Operator  
Company Name: PAPER ENTERPRISES INC  
Contact Type: Not reported  
Contact Name: H L SEDLER  
Address1: Not reported  
Address2: Not reported  
City: Not reported  
State: NN  
Zip Code: Not reported  
Country Code: 001  
Phone: (718) 402-1200  
Email: Not reported  
Fax Number: Not reported  
Modified By: TRANSLAT  
Date Last Modified: 3/4/2004

Site Id: 16923  
Affiliation Type: Emergency Contact  
Company Name: PAPER ENTERPRISES INC  
Contact Type: Not reported  
Contact Name: J SEDLER  
Address1: Not reported  
Address2: Not reported  
City: Not reported  
State: NN  
Zip Code: Not reported  
Country Code: 001  
Phone: (914) 937-8159  
Email: Not reported  
Fax Number: Not reported  
Modified By: TRANSLAT  
Date Last Modified: 3/4/2004

### Tank Info:

Tank Number: 001  
Tank ID: 32882  
Tank Status: In Service  
Material Name: In Service  
Capacity Gallons: 10000  
Install Date: 01/01/1986  
Date Tank Closed: Not reported  
Registered: True

- Continued on next page -

## Site Detail Report

Target Property: 808 EAST 139TH STREET  
BRONX, NY 10454

JOB: 130043

UST

**EDR ID:** U000408774      **DIST/DIR:** 0.066 ENE      **ELEVATION:** 19      **MAP ID:** F31

**NAME:** EMPIRE 850 LLC

**Rev:** 08/07/2013

**ADDRESS:** 850 EAST 140TH STREET  
BRONX, NY 10454  
BRONX

ID/Status: 2-346268 / Active  
ID/Status: 2-346268

**SOURCE:** NY Department of Environmental Conservation

Tank Location: Underground  
Tank Type: Steel/carbon steel  
Material Code: 0001  
Common Name of Substance: #2 Fuel Oil (On-Site Consumption)

Tightness Test Method: 21  
Date Test: 06/26/2009  
Next Test Date: 06/26/2014  
Pipe Model: Not reported  
Modified By: BKFALVEY  
Last Modified: 06/17/2013

### Equipment Records:

F00 - Pipe External Protection - None  
I04 - Overfill - Product Level Gauge (A/G)  
C03 - Pipe Location - Aboveground/Underground Combination  
E00 - Piping Secondary Containment - None  
H00 - Tank Leak Detection - None  
G00 - Tank Secondary Containment - None  
B00 - Tank External Protection - None  
K00 - Spill Prevention - None  
A00 - Tank Internal Protection - None  
D01 - Pipe Type - Steel/Carbon Steel/Iron  
J02 - Dispenser - Suction Dispenser  
L09 - Piping Leak Detection - Exempt Suction Piping

## Site Detail Report

Target Property: 808 EAST 139TH STREET  
BRONX, NY 10454

JOB: 130043

### HIST AST

**EDR ID:** U003418606      **DIST/DIR:** 0.070 WSW      **ELEVATION:** 23      **MAP ID:** G32

**NAME:** MARATHON ENTERPRISES

**Rev:** 01/01/2002

**ADDRESS:** 777 EAST 138TH STREET  
BRONX, NY 10454  
BRONX

**ID/Status:** 2-603735

**SOURCE:** NY Department of Environmental Conservation

#### HIST AST:

PBS Number: 2-603735

SWIS Code: 6001

Operator: MARATHON ENTERPRISES

Facility Phone: (201) 935-3330

Facility Addr2: 777 EAST 138TH STREET

Facility Type: Not reported

Emergency: MARATHON ENTERPRISES

Emergency Tel: (201) 935-3330

Old PBSNO: Not reported

Date Inspected: Not reported

Inspector: Not reported

Result of Inspection: Not reported

Owner Name: MARATHON ENTERPRISES

Owner Address: 66 EAST UNION AVENUE

Owner City,St,Zip: EAST RUTHERFERD, NJ 07073

Federal ID: Not reported

Owner Tel: (201) 935-3330

Owner Type: Corporate/Commercial

Owner Subtype: Not reported

Mailing Contact: DANIEL KRUSE

Mailing Name: MARATHON ENTERPRISES

Mailing Address: 66 EAST UNION AVENUE

Mailing Address 2: Not reported

Mailing City,St,Zip: EAST RUTHERFORD, NJ 07073

Mailing Telephone: (201) 935-3330

Owner Mark: First Owner

Facility Status: 2 - Unregulated by PBS (the total capacity is less than 1,101 gallons)  
and Subpart 360-14.

Certification Flag: False

Certification Date: Not reported

Expiration: 11/09/2003

Renew Flag: False

Renew Date: Not reported

Total Capacity: 0

FAMT: True

Facility Screen: Major Data Missing (which is on the certificate)

Owner Screen: No Missing Data

Tank Screen: 0

Dead Letter: False

CBS Number: Not reported

Town or City: NEW YORK CITY

County Code: 60

Town or City Code: 01

- Continued on next page -

## Site Detail Report

Target Property: 808 EAST 139TH STREET  
BRONX, NY 10454

JOB: 130043

HIST AST

**EDR ID:** U003418606 **DIST/DIR:** 0.070 WSW **ELEVATION:** 23 **MAP ID:** G32

**NAME:** MARATHON ENTERPRISES

**Rev:** 01/01/2002

**ADDRESS:** 777 EAST 138TH STREET  
BRONX, NY 10454  
BRONX

**ID/Status:** 2-603735

**SOURCE:** NY Department of Environmental Conservation

Region: 2

Tank ID: 006

Tank Location: UNDERGROUND, VAULTED, WITH ACCESS

Tank Status: Closed-In Place

Install Date: Not reported

Capacity (Gal): 2220

Product Stored: USED OIL (FUEL)

Tank Type: Steel/carbon steel

Tank Internal: Not reported

Tank External: Not reported

Pipe Location: Aboveground/Underground Combination

Pipe Type: STEEL/IRON

Pipe Internal: Not reported

Pipe External: Not reported

Tank Containment: Not reported

Leak Detection: Not reported

Overfill Protection: Not reported

Dispenser Method: Not reported

Date Tested: Not reported

Next Test Date: Not reported

Missing Data for Tank: Minor Data Missing

Date Closed: 08/01/1987

Test Method: Not reported

Deleted: False

Updated: True

SPDES Number: Not reported

Lat/Long: Not reported



## Site Detail Report

Target Property: 808 EAST 139TH STREET  
BRONX, NY 10454

JOB: 130043

AST

**EDR ID:** U003418606      **DIST/DIR:** 0.070 WSW      **ELEVATION:** 23      **MAP ID:** G32

**NAME:** MARATHON ENTERPRISES

**Rev:** 08/07/2013

**ADDRESS:** 777 EAST 138TH STREET  
BRONX, NY 10454  
BRONX

**ID/Status:** 2-603735

**SOURCE:** NY Department of Environmental Conservation

**AST:**

Region: STATE

DEC Region: 2

Site Status: Unregulated

Facility Id: 2-603735

Program Type: PBS

UTM X: 591794.85635000002

UTM Y: 4517624.47578

Expiration Date: N/A

Site Type: Other

**Affiliation Records:**

Site Id: 25638

Affiliation Type: Facility Owner

Company Name: MARATHON ENTERPRISES

Contact Type: Not reported

Contact Name: Not reported

Address1: 66 EAST UNION AVENUE

Address2: Not reported

City: EAST RUTHERFERD

State: NJ

Zip Code: 07073

Country Code: 001

Phone: (201) 935-3330

EMail: Not reported

Fax Number: Not reported

Modified By: TRANSLAT

Date Last Modified: 3/4/2004

Site Id: 25638

Affiliation Type: Mail Contact

Company Name: MARATHON ENTERPRISES

Contact Type: Not reported

Contact Name: DANIEL KRUSE

Address1: 66 EAST UNION AVENUE

Address2: Not reported

City: EAST RUTHERFORD

State: NJ

Zip Code: 07073

Country Code: 001

Phone: (201) 935-3330

EMail: Not reported

Fax Number: Not reported

Modified By: TRANSLAT

Date Last Modified: 3/4/2004

- Continued on next page -

## Site Detail Report

Target Property: 808 EAST 139TH STREET  
BRONX, NY 10454

JOB: 130043

AST

**EDR ID:** U003418606      **DIST/DIR:** 0.070 WSW      **ELEVATION:** 23      **MAP ID:** G32

**NAME:** MARATHON ENTERPRISES

**Rev:** 08/07/2013

**ADDRESS:** 777 EAST 138TH STREET  
BRONX, NY 10454  
BRONX

**ID/Status:** 2-603735

**SOURCE:** NY Department of Environmental Conservation

Site Id: 25638  
Affiliation Type: On-Site Operator  
Company Name: MARATHON ENTERPRISES  
Contact Type: Not reported  
Contact Name: MARATHON ENTERPRISES  
Address1: Not reported  
Address2: Not reported  
City: Not reported  
State: NN  
Zip Code: Not reported  
Country Code: 001  
Phone: (201) 935-3330  
Email: Not reported  
Fax Number: Not reported  
Modified By: TRANSLAT  
Date Last Modified: 3/4/2004

Site Id: 25638  
Affiliation Type: Emergency Contact  
Company Name: MARATHON ENTERPRISES  
Contact Type: Not reported  
Contact Name: MARATHON ENTERPRISES  
Address1: Not reported  
Address2: Not reported  
City: Not reported  
State: NN  
Zip Code: Not reported  
Country Code: 001  
Phone: (201) 935-3330  
Email: Not reported  
Fax Number: Not reported  
Modified By: TRANSLAT  
Date Last Modified: 3/4/2004

### Tank Info:

Tank Number: 006  
Tank Id: 55431  
Material Code: 2642  
Common Name of Substance: Used Oil (Heating, On-Site Consumption)

### Equipment Records:

C03 - Pipe Location - Aboveground/Underground Combination  
H00 - Tank Leak Detection - None

- Continued on next page -

## Site Detail Report

Target Property: 808 EAST 139TH STREET  
BRONX, NY 10454

JOB: 130043

AST

**EDR ID:** U003418606 **DIST/DIR:** 0.070 WSW **ELEVATION:** 23 **MAP ID:** G32

**NAME:** MARATHON ENTERPRISES

**Rev:** 08/07/2013

**ADDRESS:** 777 EAST 138TH STREET  
BRONX, NY 10454  
BRONX

**ID/Status:** 2-603735

**SOURCE:** NY Department of Environmental Conservation

F00 - Pipe External Protection - None  
G00 - Tank Secondary Containment - None  
J00 - Dispenser - None  
B00 - Tank External Protection - None  
I00 - Overfill - None  
A00 - Tank Internal Protection - None  
D01 - Pipe Type - Steel/Carbon Steel/Iron  
Tank Location: 6  
Tank Type: Steel/Carbon Steel/Iron  
Tank Status: Closed - In Place  
Pipe Model: Not reported  
Install Date: Not reported  
Capacity Gallons: 2220  
Tightness Test Method: NN  
Date Test: Not reported  
Next Test Date: Not reported  
Date Tank Closed: 08/01/1987  
Register: True  
Modified By: TRANSLAT  
Last Modified: 03/04/2004  
Material Name: Used Oil (Heating, On-Site Consumption)

## Site Detail Report

Target Property: 808 EAST 139TH STREET  
BRONX, NY 10454

JOB: 130043

### HIST UST

**EDR ID:** U003418606      **DIST/DIR:** 0.070 WSW      **ELEVATION:** 23      **MAP ID:** G32

**NAME:** MARATHON ENTERPRISES

**Rev:** 01/01/2002

**ADDRESS:** 777 EAST 138TH STREET  
BRONX, NY 10454  
BRONX

**ID/Status:** 2-603735

**SOURCE:** NY Department of Environmental Conservation

#### HIST UST:

PBS Number: 2-603735

SPDES Number: Not reported

Emergency Contact: MARATHON ENTERPRISES

Emergency Telephone: (201) 935-3330

Operator: MARATHON ENTERPRISES

Operator Telephone: (201) 935-3330

Owner Name: MARATHON ENTERPRISES

Owner Address: 66 EAST UNION AVENUE

Owner City,St,Zip: EAST RUTHERFERD, NJ 07073

Owner Telephone: (201) 935-3330

Owner Type: Corporate/Commercial

Owner Subtype: Not reported

Mailing Name: MARATHON ENTERPRISES

Mailing Address: 66 EAST UNION AVENUE

Mailing Address 2: Not reported

Mailing City,St,Zip: EAST RUTHERFORD, NJ 07073

Mailing Contact: DANIEL KRUSE

Mailing Telephone: (201) 935-3330

Owner Mark: First Owner

Facility Status: 2 - Unregulated by PBS (the total capacity is less than 1,101 gallons)  
and Subpart 360-14.

Facility Addr2: 777 EAST 138TH STREET

SWIS ID: 6001

Old PBS Number: Not reported

Facility Type: Not reported

Inspected Date: Not reported

Inspector: Not reported

Inspection Result: Not reported

Federal ID: Not reported

Certification Flag: False

Certification Date: Not reported

Expiration Date: 11/09/2003

Renew Flag: False

Renewal Date: Not reported

Total Capacity: 0

FAMT: True

Facility Screen: Major Data Missing (which is on the certificate)

Owner Screen: No Missing Data

Tank Screen: 0

Dead Letter: False

CBS Number: Not reported

Town or City: NEW YORK CITY

County Code: 60

- Continued on next page -

## Site Detail Report

Target Property: 808 EAST 139TH STREET  
BRONX, NY 10454

JOB: 130043

### HIST UST

**EDR ID:** U003418606      **DIST/DIR:** 0.070 WSW      **ELEVATION:** 23      **MAP ID:** G32

**NAME:** MARATHON ENTERPRISES

**Rev:** 01/01/2002

**ADDRESS:** 777 EAST 138TH STREET  
BRONX, NY 10454  
BRONX

**ID/Status:** 2-603735

**SOURCE:** NY Department of Environmental Conservation

Town or City: 01  
Region: 2

Tank Id: 001  
Tank Location: UNDERGROUND  
Tank Status: Closed-In Place  
Install Date: Not reported  
Capacity (gals): 550  
Product Stored: EMPTY  
Tank Type: Steel/carbon steel  
Tank Internal: Not reported  
Tank External: Not reported  
Pipe Location: Underground  
Pipe Type: STEEL/IRON  
Pipe Internal: Not reported  
Pipe External: Not reported  
Second Containment: Not reported  
Leak Detection: Not reported  
Overfill Prot: Not reported  
Dispenser: Not reported  
Date Tested: Not reported  
Next Test Date: Not reported  
Missing Data for Tank: Minor Data Missing  
Date Closed: 08/01/1987  
Test Method: Not reported  
Deleted: False  
Updated: True  
Lat/long: Not reported

Tank Id: 002  
Tank Location: UNDERGROUND  
Tank Status: Closed-In Place  
Install Date: Not reported  
Capacity (gals): 550  
Product Stored: EMPTY  
Tank Type: Steel/carbon steel  
Tank Internal: Not reported  
Tank External: Not reported  
Pipe Location: Underground  
Pipe Type: STEEL/IRON  
Pipe Internal: Not reported  
Pipe External: Not reported  
Second Containment: Not reported  
Leak Detection: Not reported

- Continued on next page -

## Site Detail Report

Target Property: 808 EAST 139TH STREET  
BRONX, NY 10454

JOB: 130043

### HIST UST

**EDR ID:** U003418606      **DIST/DIR:** 0.070 WSW      **ELEVATION:** 23      **MAP ID:** G32

**NAME:** MARATHON ENTERPRISES

**Rev:** 01/01/2002

**ADDRESS:** 777 EAST 138TH STREET  
BRONX, NY 10454  
BRONX

**ID/Status:** 2-603735

**SOURCE:** NY Department of Environmental Conservation

Overfill Prot: Not reported  
Dispenser: Not reported  
Date Tested: Not reported  
Next Test Date: Not reported  
Missing Data for Tank: Minor Data Missing  
Date Closed: 08/01/1987  
Test Method: Not reported  
Deleted: False  
Updated: True  
Lat/long: Not reported

Tank Id: 003  
Tank Location: UNDERGROUND  
Tank Status: Closed-In Place  
Install Date: Not reported  
Capacity (gals): 550  
Product Stored: EMPTY  
Tank Type: Steel/carbon steel  
Tank Internal: Not reported  
Tank External: Not reported  
Pipe Location: Underground  
Pipe Type: STEEL/IRON  
Pipe Internal: Not reported  
Pipe External: Not reported  
Second Containment: Not reported  
Leak Detection: Not reported  
Overfill Prot: Not reported  
Dispenser: Not reported  
Date Tested: Not reported  
Next Test Date: Not reported  
Missing Data for Tank: Minor Data Missing  
Date Closed: 08/01/1987  
Test Method: Not reported  
Deleted: False  
Updated: True  
Lat/long: Not reported

Tank Id: 004  
Tank Location: UNDERGROUND  
Tank Status: Closed-In Place  
Install Date: Not reported  
Capacity (gals): 550  
Product Stored: EMPTY

- Continued on next page -

## Site Detail Report

Target Property: 808 EAST 139TH STREET  
BRONX, NY 10454

JOB: 130043

### HIST UST

**EDR ID:** U003418606      **DIST/DIR:** 0.070 WSW      **ELEVATION:** 23      **MAP ID:** G32

**NAME:** MARATHON ENTERPRISES

**Rev:** 01/01/2002

**ADDRESS:** 777 EAST 138TH STREET  
BRONX, NY 10454  
BRONX

**ID/Status:** 2-603735

**SOURCE:** NY Department of Environmental Conservation

Tank Type: Steel/carbon steel  
Tank Internal: Not reported  
Tank External: Not reported  
Pipe Location: Underground  
Pipe Type: STEEL/IRON  
Pipe Internal: Not reported  
Pipe External: Not reported  
Second Containment: Not reported  
Leak Detection: Not reported  
Overfill Prot: Not reported  
Dispenser: Not reported  
Date Tested: Not reported  
Next Test Date: Not reported  
Missing Data for Tank: Minor Data Missing  
Date Closed: 08/01/1987  
Test Method: Not reported  
Deleted: False  
Updated: True  
Lat/long: Not reported

Tank Id: 005  
Tank Location: UNDERGROUND  
Tank Status: Closed-In Place  
Install Date: Not reported  
Capacity (gals): 550  
Product Stored: EMPTY  
Tank Type: Steel/carbon steel  
Tank Internal: Not reported  
Tank External: Not reported  
Pipe Location: Underground  
Pipe Type: STEEL/IRON  
Pipe Internal: Not reported  
Pipe External: Not reported  
Second Containment: Not reported  
Leak Detection: Not reported  
Overfill Prot: Not reported  
Dispenser: Not reported  
Date Tested: Not reported  
Next Test Date: Not reported  
Missing Data for Tank: Minor Data Missing  
Date Closed: 08/01/1987  
Test Method: Not reported  
Deleted: False  
Updated: True

- Continued on next page -

## Site Detail Report

Target Property: 808 EAST 139TH STREET  
BRONX, NY 10454

JOB: 130043

HIST UST

**EDR ID:** U003418606      **DIST/DIR:** 0.070 WSW      **ELEVATION:** 23      **MAP ID:** G32

**NAME:** MARATHON ENTERPRISES

**Rev:** 01/01/2002

**ADDRESS:** 777 EAST 138TH STREET  
BRONX, NY 10454  
BRONX

**ID/Status:** 2-603735

**SOURCE:** NY Department of Environmental Conservation

Lat/long: Not reported



## Site Detail Report

Target Property: 808 EAST 139TH STREET  
BRONX, NY 10454

JOB: 130043

UST

**EDR ID:** U003418606 **DIST/DIR:** 0.070 WSW **ELEVATION:** 23 **MAP ID:** G32

**NAME:** MARATHON ENTERPRISES

**Rev:** 08/07/2013

**ADDRESS:** 777 EAST 138TH STREET  
BRONX, NY 10454  
BRONX

ID/Status: 2-603735 / Unregulated  
ID/Status: 2-603735

**SOURCE:** NY Department of Environmental Conservation

UST:

Id/Status: 2-603735 / Unregulated

Program Type: PBS

Region: STATE

DEC Region: 2

Expiration Date: N/A

UTM X: 591794.85635000002

UTM Y: 4517624.47578

Site Type: Other

Affiliation Records:

Site Id: 25638

Affiliation Type: Facility Owner

Company Name: MARATHON ENTERPRISES

Contact Type: Not reported

Contact Name: Not reported

Address1: 66 EAST UNION AVENUE

Address2: Not reported

City: EAST RUTHERFERD

State: NJ

Zip Code: 07073

Country Code: 001

Phone: (201) 935-3330

EMail: Not reported

Fax Number: Not reported

Modified By: TRANSLAT

Date Last Modified: 3/4/2004

Site Id: 25638

Affiliation Type: Mail Contact

Company Name: MARATHON ENTERPRISES

Contact Type: Not reported

Contact Name: DANIEL KRUSE

Address1: 66 EAST UNION AVENUE

Address2: Not reported

City: EAST RUTHERFORD

State: NJ

Zip Code: 07073

Country Code: 001

Phone: (201) 935-3330

EMail: Not reported

Fax Number: Not reported

Modified By: TRANSLAT

Date Last Modified: 3/4/2004

- Continued on next page -

## Site Detail Report

Target Property: 808 EAST 139TH STREET  
BRONX, NY 10454

JOB: 130043

UST

**EDR ID:** U003418606      **DIST/DIR:** 0.070 WSW      **ELEVATION:** 23      **MAP ID:** G32

**NAME:** MARATHON ENTERPRISES

**Rev:** 08/07/2013

**ADDRESS:** 777 EAST 138TH STREET  
BRONX, NY 10454  
BRONX

ID/Status: 2-603735 / Unregulated  
ID/Status: 2-603735

**SOURCE:** NY Department of Environmental Conservation

Site Id: 25638  
Affiliation Type: On-Site Operator  
Company Name: MARATHON ENTERPRISES  
Contact Type: Not reported  
Contact Name: MARATHON ENTERPRISES  
Address1: Not reported  
Address2: Not reported  
City: Not reported  
State: NN  
Zip Code: Not reported  
Country Code: 001  
Phone: (201) 935-3330  
Email: Not reported  
Fax Number: Not reported  
Modified By: TRANSLAT  
Date Last Modified: 3/4/2004

Site Id: 25638  
Affiliation Type: Emergency Contact  
Company Name: MARATHON ENTERPRISES  
Contact Type: Not reported  
Contact Name: MARATHON ENTERPRISES  
Address1: Not reported  
Address2: Not reported  
City: Not reported  
State: NN  
Zip Code: Not reported  
Country Code: 001  
Phone: (201) 935-3330  
Email: Not reported  
Fax Number: Not reported  
Modified By: TRANSLAT  
Date Last Modified: 3/4/2004

### Tank Info:

Tank Number: 001  
Tank ID: 55426  
Tank Status: Closed - In Place  
Material Name: Closed - In Place  
Capacity Gallons: 550  
Install Date: Not reported  
Date Tank Closed: 08/01/1987  
Registered: True

- Continued on next page -

## Site Detail Report

Target Property: 808 EAST 139TH STREET  
BRONX, NY 10454

JOB: 130043

### UST

**EDR ID:** U003418606      **DIST/DIR:** 0.070 WSW      **ELEVATION:** 23      **MAP ID:** G32

**NAME:** MARATHON ENTERPRISES

**Rev:** 08/07/2013

**ADDRESS:** 777 EAST 138TH STREET  
BRONX, NY 10454  
BRONX

ID/Status: 2-603735 / Unregulated  
ID/Status: 2-603735

**SOURCE:** NY Department of Environmental Conservation

Tank Location: Underground  
Tank Type: Steel/carbon steel  
Material Code: 0000  
Common Name of Substance: Empty

Tightness Test Method: NN  
Date Test: Not reported  
Next Test Date: Not reported  
Pipe Model: Not reported  
Modified By: TRANSLAT  
Last Modified: 03/04/2004

#### Equipment Records:

F00 - Pipe External Protection - None  
B00 - Tank External Protection - None  
A00 - Tank Internal Protection - None  
D01 - Pipe Type - Steel/Carbon Steel/Iron  
H00 - Tank Leak Detection - None  
I00 - Overfill - None  
G00 - Tank Secondary Containment - None  
J00 - Dispenser - None  
C02 - Pipe Location - Underground/On-ground

Tank Number: 002  
Tank ID: 55427  
Tank Status: Closed - In Place  
Material Name: Closed - In Place  
Capacity Gallons: 550  
Install Date: Not reported  
Date Tank Closed: 08/01/1987  
Registered: True  
Tank Location: Underground  
Tank Type: Steel/carbon steel  
Material Code: 0000  
Common Name of Substance: Empty

Tightness Test Method: NN  
Date Test: Not reported  
Next Test Date: Not reported  
Pipe Model: Not reported  
Modified By: TRANSLAT  
Last Modified: 03/04/2004

#### Equipment Records:

H00 - Tank Leak Detection - None

- Continued on next page -

# Site Detail Report

Target Property: 808 EAST 139TH STREET  
BRONX, NY 10454

JOB: 130043

UST

EDR ID: U003418606 DIST/DIR: 0.070 WSW ELEVATION: 23 MAP ID: G32

NAME: MARATHON ENTERPRISES

Rev: 08/07/2013

ADDRESS: 777 EAST 138TH STREET  
BRONX, NY 10454  
BRONX

ID/Status: 2-603735 / Unregulated  
ID/Status: 2-603735

SOURCE: NY Department of Environmental Conservation

F00 - Pipe External Protection - None  
G00 - Tank Secondary Containment - None  
J00 - Dispenser - None  
B00 - Tank External Protection - None  
I00 - Overfill - None  
C02 - Pipe Location - Underground/On-ground  
A00 - Tank Internal Protection - None  
D01 - Pipe Type - Steel/Carbon Steel/Iron

Tank Number: 003  
Tank ID: 55428  
Tank Status: Closed - In Place  
Material Name: Closed - In Place  
Capacity Gallons: 550  
Install Date: Not reported  
Date Tank Closed: 08/01/1987  
Registered: True  
Tank Location: Underground  
Tank Type: Steel/carbon steel  
Material Code: 0000  
Common Name of Substance: Empty

Tightness Test Method: NN  
Date Test: Not reported  
Next Test Date: Not reported  
Pipe Model: Not reported  
Modified By: TRANSLAT  
Last Modified: 03/04/2004

Equipment Records:  
F00 - Pipe External Protection - None  
I00 - Overfill - None  
H00 - Tank Leak Detection - None  
A00 - Tank Internal Protection - None  
D01 - Pipe Type - Steel/Carbon Steel/Iron  
B00 - Tank External Protection - None  
G00 - Tank Secondary Containment - None  
J00 - Dispenser - None  
C02 - Pipe Location - Underground/On-ground

Tank Number: 004  
Tank ID: 55429  
Tank Status: Closed - In Place

- Continued on next page -

## Site Detail Report

Target Property: 808 EAST 139TH STREET  
BRONX, NY 10454

JOB: 130043

UST

**EDR ID:** U003418606 **DIST/DIR:** 0.070 WSW **ELEVATION:** 23 **MAP ID:** G32

**NAME:** MARATHON ENTERPRISES

**Rev:** 08/07/2013

**ADDRESS:** 777 EAST 138TH STREET  
BRONX, NY 10454  
BRONX

ID/Status: 2-603735 / Unregulated  
ID/Status: 2-603735

**SOURCE:** NY Department of Environmental Conservation

Material Name: Closed - In Place  
Capacity Gallons: 550  
Install Date: Not reported  
Date Tank Closed: 08/01/1987  
Registered: True  
Tank Location: Underground  
Tank Type: Steel/carbon steel  
Material Code: 0000  
Common Name of Substance: Empty

Tightness Test Method: NN  
Date Test: Not reported  
Next Test Date: Not reported  
Pipe Model: Not reported  
Modified By: TRANSLAT  
Last Modified: 03/04/2004

Equipment Records:  
H00 - Tank Leak Detection - None  
F00 - Pipe External Protection - None  
G00 - Tank Secondary Containment - None  
J00 - Dispenser - None  
B00 - Tank External Protection - None  
I00 - Overfill - None  
C02 - Pipe Location - Underground/On-ground  
A00 - Tank Internal Protection - None  
D01 - Pipe Type - Steel/Carbon Steel/Iron

Tank Number: 005  
Tank ID: 55430  
Tank Status: Closed - In Place  
Material Name: Closed - In Place  
Capacity Gallons: 550  
Install Date: Not reported  
Date Tank Closed: 08/01/1987  
Registered: True  
Tank Location: Underground  
Tank Type: Steel/carbon steel  
Material Code: 0000  
Common Name of Substance: Empty

Tightness Test Method: NN  
Date Test: Not reported  
Next Test Date: Not reported

- Continued on next page -

## Site Detail Report

Target Property: 808 EAST 139TH STREET  
BRONX, NY 10454

JOB: 130043

UST

**EDR ID:** U003418606      **DIST/DIR:** 0.070 WSW      **ELEVATION:** 23      **MAP ID:** G32

**NAME:** MARATHON ENTERPRISES

**Rev:** 08/07/2013

**ADDRESS:** 777 EAST 138TH STREET  
BRONX, NY 10454  
BRONX

ID/Status: 2-603735 / Unregulated  
ID/Status: 2-603735

**SOURCE:** NY Department of Environmental Conservation

Pipe Model: Not reported  
Modified By: TRANSLAT  
Last Modified: 03/04/2004

**Equipment Records:**

H00 - Tank Leak Detection - None  
F00 - Pipe External Protection - None  
C02 - Pipe Location - Underground/On-ground  
A00 - Tank Internal Protection - None  
D01 - Pipe Type - Steel/Carbon Steel/Iron  
G00 - Tank Secondary Containment - None  
J00 - Dispenser - None  
B00 - Tank External Protection - None  
I00 - Overfill - None

## Site Detail Report

Target Property: 808 EAST 139TH STREET  
BRONX, NY 10454

JOB: 130043

### NY Spills

<b>EDR ID:</b> S106967635	<b>DIST/DIR:</b> 0.070 ENE	<b>ELEVATION:</b> 19	<b>MAP ID:</b> F33
---------------------------	----------------------------	----------------------	--------------------

**NAME:** DRUM RUN-TANKER TRUCK

**Rev:** 08/19/2013

**ADDRESS:** 855 EAST 140 TH STREET  
BRONX, NY  
BRONX

ID/Status: 0501342 / 9/28/2005

**SOURCE:** NY Department of Environmental Conservation

**SPILLS:**

Facility ID: 0501342  
DER Facility ID: 291229  
Facility Type: ER  
Site ID: 344541  
DEC Region: 2  
Spill Date: 5/3/2005  
Spill Number/Closed Date: 0501342 / 9/28/2005  
Spill Cause: Other  
Spill Class: Possible release with minimal potential for fire or hazard or Known release with no damage. DEC Response. Willing Responsible Party. Corrective action taken.  
SWIS: 0301  
Investigator: SFRAHMAN  
Referred To: Not reported  
Reported to Dept: 5/3/2005  
CID: 444  
Water Affected: Not reported  
Spill Source: Unknown  
Spill Notifier: Other  
Cleanup Ceased: Not reported  
Cleanup Meets Std: False  
Last Inspection: Not reported  
Recommended Penalty: False  
UST Trust: False  
Remediation Phase: 0  
Date Entered In Computer: 5/3/2005  
Spill Record Last Update: 9/28/2005  
Spiller Name: Not reported  
Spiller Company: Not reported  
Spiller Address: Not reported  
Spiller City,St,Zip: \*\*\*Update\*\*\*, ZZ  
Spiller Company: 001  
Contact Name: ELIE STAIT-JEHN  
Contact Phone: (718) 595-4653  
DEC Memo: Spill forwarded to Encon Police for investigation.6/14/2005  
Sangesland spoke to "Raj" at Colonial SteelArnold Cohen- Owner- Colonial Steel Corp Raj - Colonial Steel Corp 718-993-5500Tanker is parked out in front of Steel Corp. They want it removed.Sangesland rechecked with Encon Police - Sara was assigned the inspection. If an owner can not be determined, the DEC will consider it an abandoned drum and will pump it out. NYC Sanitation has a department that then removed abandoned vehicles. 09.28.05 SR// Spill had a 'Drum Run' yesterday. The truck's contained material is dried up. Only sludge is

- Continued on next page -

## Site Detail Report

Target Property: 808 EAST 139TH STREET  
BRONX, NY 10454

JOB: 130043

### NY Spills

**EDR ID:** S106967635      **DIST/DIR:** 0.070 ENE      **ELEVATION:** 19      **MAP ID:** F33

**NAME:** DRUM RUN-TANKER TRUCK

**Rev:** 08/19/2013

**ADDRESS:** 855 EAST 140 TH STREET  
BRONX, NY  
BRONX

ID/Status: 0501342 / 9/28/2005

**SOURCE:** NY Department of Environmental Conservation

there on the bottom which is semi solid and could not be pumped out.I  
will inform NYC Sanitation.

Remarks: ABANDON TANKER

Material:

Site ID: 344541

Operable Unit ID: 1103181

Operable Unit: 01

Material ID: 583386

Material Code: 0022

Material Name: Waste Oil/Used Oil

Case No.: Not reported

Material FA: Petroleum

Quantity: 0

Units: Gallons

Recovered: No

Resource Affected: Not reported

Oxygenate: False

Site ID: 344541

Operable Unit ID: 1103181

Operable Unit: 01

Material ID: 583387

Material Code: 0060A

Material Name: WASTEWATER

Case No.: Not reported

Material FA: Other

Quantity: 0

Units: Gallons

Recovered: No

Resource Affected: Not reported

Oxygenate: False

Tank Test:



## Site Detail Report

Target Property: 808 EAST 139TH STREET  
BRONX, NY 10454

JOB: 130043

### MANIFEST

**EDR ID:** 1009243384      **DIST/DIR:** 0.072 NNW      **ELEVATION:** 29      **MAP ID:** H34

**NAME:** CONSOLIDATED EDISON      **Rev:** 08/01/2013

**ADDRESS:** E 140 ST & BRUCKNER BLVD.  
BRONX, NY 10454  
BRONX

**SOURCE:** NY Department of Environmental Conservation

#### NY MANIFEST:

EPA ID: NYP004128450

Country: USA

Mailing Name: CONSOLIDATED EDISON

Mailing Contact: FRANKLIN MURRAY

Mailing Address: 4 IRVING PLACE RM 828

Mailing Address 2: Not reported

Mailing City: NEW YORK

Mailing State: NY

Mailing Zip: 10003

Mailing Zip4: Not reported

Mailing Country: USA

Mailing Phone: 212-460-2808

Document ID: NYG4680765

Manifest Status: Not reported

Trans1 State ID: NJD003812047

Trans2 State ID: Not reported

Generator Ship Date: 02/09/2005

Trans1 Recv Date: 02/09/2005

Trans2 Recv Date: Not reported

TSD Site Recv Date: 02/17/2005

Part A Recv Date: Not reported

Part B Recv Date: Not reported

Generator EPA ID: NYP004128450

Trans1 EPA ID: AJ362ANJ

Trans2 EPA ID: Not reported

TSDF ID: NYD049836679

Waste Code: D008 - LEAD 5.0 MG/L TCLP

Quantity: 12980

Units: P - Pounds

Number of Containers: 001

Container Type: CM - Metal boxes, cases, roll-offs

Handling Method: L Landfill.

Specific Gravity: 01.00

Year: Not reported

Document ID: NYE1553733

Manifest Status: Not reported

Trans1 State ID: NYD006982359

Trans2 State ID: Not reported

Generator Ship Date: 02/23/2005

- Continued on next page -

## Site Detail Report

Target Property: 808 EAST 139TH STREET  
BRONX, NY 10454

JOB: 130043

### MANIFEST

**EDR ID:** 1009243384      **DIST/DIR:** 0.072 NNW      **ELEVATION:** 29      **MAP ID:** H34

**NAME:** CONSOLIDATED EDISON

**Rev:** 08/01/2013

**ADDRESS:** E 140 ST & BRUCKNER BLVD.  
BRONX, NY 10454  
BRONX

**SOURCE:** NY Department of Environmental Conservation

Trans1 Recv Date: 02/23/2005  
Trans2 Recv Date: Not reported  
TSD Site Recv Date: 02/24/2005  
Part A Recv Date: Not reported  
Part B Recv Date: Not reported  
Generator EPA ID: NYP004128450  
Trans1 EPA ID: 12446JT  
Trans2 EPA ID: Not reported  
TSDF ID: NYD077444263  
Waste Code: D008 - LEAD 5.0 MG/L TCLP  
Quantity: 00100  
Units: P - Pounds  
Number of Containers: 001  
Container Type: DM - Metal drums, barrels  
Handling Method: T Chemical, physical, or biological treatment.  
Specific Gravity: 01.00  
Year: Not reported

Document ID: NJA5212865  
Manifest Status: Not reported  
Trans1 State ID: NJ0000027193  
Trans2 State ID: Not reported  
Generator Ship Date: 02/04/2005  
Trans1 Recv Date: 02/04/2005  
Trans2 Recv Date: Not reported  
TSD Site Recv Date: 02/15/2005  
Part A Recv Date: Not reported  
Part B Recv Date: Not reported  
Generator EPA ID: NYP004128450  
Trans1 EPA ID: S5811  
Trans2 EPA ID: Not reported  
TSDF ID: NJD002200046  
Waste Code: B002 - PETROLEUM OIL WITH 50 BUT < 500 PPM PCB  
Quantity: 04300  
Units: K - Kilograms (2.2 pounds)  
Number of Containers: 001  
Container Type: TT - Cargo tank, tank trucks  
Handling Method: B Incineration, heat recovery, burning.  
Specific Gravity: 01.00  
Year: Not reported

Document ID: NYE1561131  
Manifest Status: Not reported

- Continued on next page -

## Site Detail Report

Target Property: 808 EAST 139TH STREET  
BRONX, NY 10454

JOB: 130043

### MANIFEST

**EDR ID:** 1009243384      **DIST/DIR:** 0.072 NNW      **ELEVATION:** 29      **MAP ID:** H34

**NAME:** CONSOLIDATED EDISON

**Rev:** 08/01/2013

**ADDRESS:** E 140 ST & BRUCKNER BLVD.  
BRONX, NY 10454  
BRONX

**SOURCE:** NY Department of Environmental Conservation

Trans1 State ID: NYD006982359  
Trans2 State ID: NYD006982359  
Generator Ship Date: 02/09/2005  
Trans1 Recv Date: 02/09/2005  
Trans2 Recv Date: 02/10/2005  
TSD Site Recv Date: 02/10/2005  
Part A Recv Date: Not reported  
Part B Recv Date: Not reported  
Generator EPA ID: NYP004128450  
Trans1 EPA ID: 69526JR  
Trans2 EPA ID: 69526JR  
TSDF ID: NYD077444263  
Waste Code: B007 - OTHER MISCELLANEOUS PCB WASTES  
Quantity: 00353  
Units: K - Kilograms (2.2 pounds)  
Number of Containers: 004  
Container Type: DM - Metal drums, barrels  
Handling Method: L Landfill.  
Specific Gravity: 01.00  
Year: Not reported

Document ID: NJA5212865  
Manifest Status: Not reported  
Trans1 State ID: NJ0000027193  
Trans2 State ID: Not reported  
Generator Ship Date: 02/04/2005  
Trans1 Recv Date: 02/04/2005  
Trans2 Recv Date: Not reported  
TSD Site Recv Date: 02/15/2005  
Part A Recv Date: Not reported  
Part B Recv Date: Not reported  
Generator EPA ID: NYP004128450  
Trans1 EPA ID: S5811  
Trans2 EPA ID: Not reported  
TSDF ID: NJD002200046  
Waste Code: B002 - PETROLEUM OIL WITH 50 BUT < 500 PPM PCB  
Quantity: 04300  
Units: K - Kilograms (2.2 pounds)  
Number of Containers: 001  
Container Type: TT - Cargo tank, tank trucks  
Handling Method: B Incineration, heat recovery, burning.  
Specific Gravity: 01.00  
Year: 2005

- Continued on next page -

## Site Detail Report

Target Property: 808 EAST 139TH STREET  
BRONX, NY 10454

JOB: 130043

### MANIFEST

**EDR ID:** 1009243384      **DIST/DIR:** 0.072 NNW      **ELEVATION:** 29      **MAP ID:** H34

**NAME:** CONSOLIDATED EDISON

**Rev:** 08/01/2013

**ADDRESS:** E 140 ST & BRUCKNER BLVD.  
BRONX, NY 10454  
BRONX

**SOURCE:** NY Department of Environmental Conservation

Document ID: NYE1553733  
Manifest Status: Not reported  
Trans1 State ID: NYD006982359  
Trans2 State ID: Not reported  
Generator Ship Date: 02/23/2005  
Trans1 Recv Date: 02/23/2005  
Trans2 Recv Date: Not reported  
TSD Site Recv Date: 02/24/2005  
Part A Recv Date: Not reported  
Part B Recv Date: Not reported  
Generator EPA ID: NYP004128450  
Trans1 EPA ID: 12446JT  
Trans2 EPA ID: Not reported  
TSDF ID: NYD077444263  
Waste Code: D008 - LEAD 5.0 MG/L TCLP  
Quantity: 00100  
Units: P - Pounds  
Number of Containers: 001  
Container Type: DM - Metal drums, barrels  
Handling Method: T Chemical, physical, or biological treatment.  
Specific Gravity: 01.00  
Year: 2005

Document ID: NYE1561131  
Manifest Status: Not reported  
Trans1 State ID: NYD006982359  
Trans2 State ID: NYD006982359  
Generator Ship Date: 02/09/2005  
Trans1 Recv Date: 02/09/2005  
Trans2 Recv Date: 02/10/2005  
TSD Site Recv Date: 02/10/2005  
Part A Recv Date: Not reported  
Part B Recv Date: Not reported  
Generator EPA ID: NYP004128450  
Trans1 EPA ID: 69526JR  
Trans2 EPA ID: 69526JR  
TSDF ID: NYD077444263  
Waste Code: B007 - OTHER MISCELLANEOUS PCB WASTES  
Quantity: 00353  
Units: K - Kilograms (2.2 pounds)  
Number of Containers: 004  
Container Type: DM - Metal drums, barrels  
Handling Method: L Landfill.  
Specific Gravity: 01.00

- Continued on next page -

## Site Detail Report

Target Property: 808 EAST 139TH STREET  
BRONX, NY 10454

JOB: 130043

### MANIFEST

**EDR ID:** 1009243384      **DIST/DIR:** 0.072 NNW      **ELEVATION:** 29      **MAP ID:** H34

**NAME:** CONSOLIDATED EDISON

**Rev:** 08/01/2013

**ADDRESS:** E 140 ST & BRUCKNER BLVD.  
BRONX, NY 10454  
BRONX

**SOURCE:** NY Department of Environmental Conservation

Year: 2005

Document ID: NYG4680765  
Manifest Status: Not reported  
Trans1 State ID: NJD003812047  
Trans2 State ID: Not reported  
Generator Ship Date: 02/09/2005  
Trans1 Recv Date: 02/09/2005  
Trans2 Recv Date: Not reported  
TSD Site Recv Date: 02/17/2005  
Part A Recv Date: Not reported  
Part B Recv Date: Not reported  
Generator EPA ID: NYP004128450  
Trans1 EPA ID: AJ362ANJ  
Trans2 EPA ID: Not reported  
TSDF ID: NYD049836679  
Waste Code: D008 - LEAD 5.0 MG/L TCLP  
Quantity: 12980  
Units: P - Pounds  
Number of Containers: 001  
Container Type: CM - Metal boxes, cases, roll-offs  
Handling Method: L Landfill.  
Specific Gravity: 01.00  
Year: 2005

## Site Detail Report

Target Property: 808 EAST 139TH STREET  
BRONX, NY 10454

JOB: 130043

### MANIFEST

**EDR ID:** 1000446253      **DIST/DIR:** 0.077 WNW      **ELEVATION:** 31      **MAP ID:** I35

**NAME:** NYSDOT CONTRACT D252685      **Rev:** 08/01/2013  
**ADDRESS:** 139TH ST & BRUCKNER BLVD  
BRONX, NY 10530  
BRONX  
**SOURCE:** NY Department of Environmental Conservation

#### NY MANIFEST:

EPA ID: NYD986900983  
Country: USA  
Mailing Name: NYSDOT  
Mailing Contact: ELIAS  
Mailing Address: 84 HOLLAND AVENUE  
Mailing Address 2: Not reported  
Mailing City: ALBANY  
Mailing State: NY  
Mailing Zip: 12208  
Mailing Zip4: Not reported  
Mailing Country: USA  
Mailing Phone: 000-000-0000

Document ID: NJA1157629  
Manifest Status: Completed copy  
Trans1 State ID: NJSWAS300  
Trans2 State ID: Not reported  
Generator Ship Date: 910816  
Trans1 Recv Date: 910816  
Trans2 Recv Date: Not reported  
TSD Site Recv Date: 910816  
Part A Recv Date: 910828  
Part B Recv Date: 910903  
Generator EPA ID: NYD986900983  
Trans1 EPA ID: NJD991291105  
Trans2 EPA ID: Not reported  
TSDF ID: NJD991291105  
Waste Code: D008 - LEAD 5.0 MG/L TCLP  
Quantity: 00015  
Units: Y - Cubic yards\* (.85 tons)  
Number of Containers: 001  
Container Type: CM - Metal boxes, cases, roll-offs  
Handling Method: L Landfill.  
Specific Gravity: 100  
Year: 91

Document ID: NJA1049512  
Manifest Status: Completed after the designated time period for a TSDF to get a copy to the DEC  
Trans1 State ID: NJSWAS300  
Trans2 State ID: Not reported  
Generator Ship Date: 900817

- Continued on next page -

# Site Detail Report

Target Property: 808 EAST 139TH STREET  
BRONX, NY 10454

JOB: 130043

## MANIFEST

**EDR ID:** 1000446253      **DIST/DIR:** 0.077 WNW      **ELEVATION:** 31      **MAP ID:** I35

**NAME:** NYSDOT CONTRACT D252685

**Rev:** 08/01/2013

**ADDRESS:** 139TH ST & BRUCKNER BLVD  
BRONX, NY 10530  
BRONX

**SOURCE:** NY Department of Environmental Conservation

Trans1 Recv Date: 900817  
Trans2 Recv Date: Not reported  
TSD Site Recv Date: 900817  
Part A Recv Date: 901114  
Part B Recv Date: 900904  
Generator EPA ID: NYD986900983  
Trans1 EPA ID: NJD991291105  
Trans2 EPA ID: Not reported  
TSDF ID: NJD991291105  
Waste Code: D008 - LEAD 5.0 MG/L TCLP  
Quantity: 00020  
Units: Y - Cubic yards\* (.85 tons)  
Number of Containers: 001  
Container Type: CM - Metal boxes, cases, roll-offs  
Handling Method: L Landfill.  
Specific Gravity: 100  
Year: 90

Document ID: NJA1177330  
Manifest Status: Completed copy  
Trans1 State ID: NJDEPS727  
Trans2 State ID: Not reported  
Generator Ship Date: 911002  
Trans1 Recv Date: 911002  
Trans2 Recv Date: Not reported  
TSD Site Recv Date: 911002  
Part A Recv Date: 911016  
Part B Recv Date: 911018  
Generator EPA ID: NYD986900983  
Trans1 EPA ID: NJD986609949  
Trans2 EPA ID: Not reported  
TSDF ID: NJD991291105  
Waste Code: D006 - CADMIUM 1.0 MG/L TCLP  
Quantity: 00020  
Units: Y - Cubic yards\* (.85 tons)  
Number of Containers: 001  
Container Type: CM - Metal boxes, cases, roll-offs  
Handling Method: L Landfill.  
Specific Gravity: 100  
Year: 91

Document ID: NJA1050071  
Manifest Status: Completed after the designated time period for a TSDF to get a copy to the DEC

- Continued on next page -

# Site Detail Report

Target Property: 808 EAST 139TH STREET  
BRONX, NY 10454

JOB: 130043

## MANIFEST

**EDR ID:** 1000446253 **DIST/DIR:** 0.077 WNW **ELEVATION:** 31 **MAP ID:** I35

**NAME:** NYSDOT CONTRACT D252685

**Rev:** 08/01/2013

**ADDRESS:** 139TH ST & BRUCKNER BLVD  
BRONX, NY 10530  
BRONX

**SOURCE:** NY Department of Environmental Conservation

Trans1 State ID: NJSWAS300  
Trans2 State ID: Not reported  
Generator Ship Date: 901008  
Trans1 Recv Date: 901008  
Trans2 Recv Date: Not reported  
TSD Site Recv Date: 901008  
Part A Recv Date: 910227  
Part B Recv Date: 901116  
Generator EPA ID: NYD986900983  
Trans1 EPA ID: NJD991291105  
Trans2 EPA ID: Not reported  
TSDF ID: NJD991291105  
Waste Code: D008 - LEAD 5.0 MG/L TCLP  
Quantity: 00015  
Units: Y - Cubic yards\* (.85 tons)  
Number of Containers: 001  
Container Type: CM - Metal boxes, cases, roll-offs  
Handling Method: L Landfill.  
Specific Gravity: 100  
Year: 90

Document ID: NJA1049477  
Manifest Status: Completed after the designated time period for a TSDF to get a copy to the DEC  
Trans1 State ID: NJSWAS300  
Trans2 State ID: Not reported  
Generator Ship Date: 900815  
Trans1 Recv Date: 900815  
Trans2 Recv Date: Not reported  
TSD Site Recv Date: 900815  
Part A Recv Date: 901023  
Part B Recv Date: 900919  
Generator EPA ID: NYD986900983  
Trans1 EPA ID: NJD991291105  
Trans2 EPA ID: Not reported  
TSDF ID: NJD991291105  
Waste Code: D001 - NON-LISTED IGNITABLE WASTES  
Quantity: 00020  
Units: Y - Cubic yards\* (.85 tons)  
Number of Containers: 001  
Container Type: CM - Metal boxes, cases, roll-offs  
Handling Method: L Landfill.  
Specific Gravity: 100  
Year: 90

- Continued on next page -



## Site Detail Report

Target Property: 808 EAST 139TH STREET  
BRONX, NY 10454

JOB: 130043

### MANIFEST

**EDR ID:** 1000446253      **DIST/DIR:** 0.077 WNW      **ELEVATION:** 31      **MAP ID:** I35

**NAME:** NYSDOT CONTRACT D252685

**Rev:** 08/01/2013

**ADDRESS:** 139TH ST & BRUCKNER BLVD  
BRONX, NY 10530  
BRONX

**SOURCE:** NY Department of Environmental Conservation

Document ID: NJA0946305

Manifest Status: Completed after the designated time period for a TSDF to get a copy to the DEC

Trans1 State ID: S3002

Trans2 State ID: Not reported

Generator Ship Date: 901009

Trans1 Recv Date: 901009

Trans2 Recv Date: Not reported

TSD Site Recv Date: 901009

Part A Recv Date: 910211

Part B Recv Date: 901025

Generator EPA ID: NYD986900983

Trans1 EPA ID: NJD991291105

Trans2 EPA ID: Not reported

TSDF ID: NJD991291105

Waste Code: D008 - LEAD 5.0 MG/L TCLP

Quantity: 00015

Units: Y - Cubic yards\* (.85 tons)

Number of Containers: 001

Container Type: CM - Metal boxes, cases, roll-offs

Handling Method: L Landfill.

Specific Gravity: 100

Year: 90

## Site Detail Report

Target Property: 808 EAST 139TH STREET  
BRONX, NY 10454

JOB: 130043

### NY Spills

**EDR ID:** S108466973      **DIST/DIR:** 0.080 WNW      **ELEVATION:** 32      **MAP ID:** I36

**NAME:** ONE GAL OIL FOUND IN EXCAVATION

**Rev:** 08/19/2013

**ADDRESS:** EAST 139TH ST & WILLOW AVENUE  
BRONX, NY  
BRONX

**ID/Status:** 0613733 / 3/18/2010

**SOURCE:** NY Department of Environmental Conservation

#### SPILLS:

Facility ID: 0613733

DER Facility ID: 328357

Facility Type: ER

Site ID: 378827

DEC Region: 2

Spill Date: 3/23/2007

Spill Number/Closed Date: 0613733 / 3/18/2010

Spill Cause: Unknown

Spill Class: Known release with minimal potential for fire or hazard. DEC Response.

Willing Responsible Party. Corrective action taken.

SWIS: 0301

Investigator: RWAUSTIN

Referred To: Not reported

Reported to Dept: 3/23/2007

CID: 444

Water Affected: Not reported

Spill Source: Institutional, Educational, Gov., Other

Spill Notifier: Responsible Party

Cleanup Ceased: Not reported

Cleanup Meets Std: False

Last Inspection: Not reported

Recommended Penalty: False

UST Trust: False

Remediation Phase: 0

Date Entered In Computer: 3/23/2007

Spill Record Last Update: 3/18/2010

Spiller Name: ERTSDESK

Spiller Company: CON EDISON

Spiller Address: EAST 139TH & WILLOW AVE

Spiller City,St,Zip: BRONX, NY

Spiller Company: 001

Contact Name: ERTSDESK

Contact Phone: (212) 580-8383

DEC Memo: 205041. see eDocs3/18/10 - Austin - Spill contained and cleaned up by

Con Edison - See eDocs for the report - spill report closed - end

Remarks: SUBSTANCE WILL BE TESTED: NO TO 5. 205041

#### Material:

Site ID: 378827

Operable Unit ID: 1136320

Operable Unit: 01

Material ID: 2126268

Material Code: 0066A

Material Name: UNKNOWN PETROLEUM

- Continued on next page -

## Site Detail Report

Target Property: 808 EAST 139TH STREET  
BRONX, NY 10454

JOB: 130043

### NY Spills

**EDR ID:** S108466973      **DIST/DIR:** 0.080 WNW      **ELEVATION:** 32      **MAP ID:** I36

**NAME:** ONE GAL OIL FOUND IN EXCAVATION

**Rev:** 08/19/2013

**ADDRESS:** EAST 139TH ST & WILLOW AVENUE  
BRONX, NY  
BRONX

**ID/Status:** 0613733 / 3/18/2010

**SOURCE:** NY Department of Environmental Conservation

Case No.: Not reported  
Material FA: Petroleum  
Quantity: 1  
Units: Gallons  
Recovered: No  
Resource Affected: Not reported  
Oxygenate: False

Tank Test:

## Site Detail Report

Target Property: 808 EAST 139TH STREET  
BRONX, NY 10454

JOB: 130043

### MANIFEST

**EDR ID:** S107610169 **DIST/DIR:** 0.081 NNW **ELEVATION:** 30 **MAP ID:** H37

**NAME:** CONSOLIDATED EDISON CO OF NY

**Rev:** 12/31/2011

**ADDRESS:** E 140TH & BRUCKNER BLVD  
BRONX, NY 10401

**SOURCE:** NJ Department of Environmental Protection

#### NJ MANIFEST:

Manifest Code: NJA5081874

EPA ID: NYP004126199

Date Shipped: 11/05/2004

TSDF EPA ID: NJD002200046

Transporter EPA ID: NJ0000027193

Transporter 2 EPA ID: Not reported

Transporter 3 EPA ID: Not reported

Transporter 4 EPA ID: Not reported

Transporter 5 EPA ID: Not reported

Transporter 6 EPA ID: Not reported

Transporter 7 EPA ID: Not reported

Transporter 8 EPA ID: Not reported

Transporter 10 EPA ID: Not reported

Date Trans1 Transported Waste: 11/05/2004

Date Trans2 Transported Waste: Not reported

Date Trans3 Transported Waste: Not reported

Date Trans4 Transported Waste: Not reported

Date Trans5 Transported Waste: Not reported

Date Trans6 Transported Waste: Not reported

Date Trans7 Transported Waste: Not reported

Date Trans8 Transported Waste: Not reported

Date Trans9 Transported Waste: Not reported

Date Trans10 Transported Waste: Not reported

Date TSDF Received Waste: 11/12/2004

Transporter 1 Decal: Not reported

Transporter 2 Decal: Not reported

Generator EPA Facility Name: Not reported

Transporter-1 EPA Facility Name: Not reported

Transporter-2 EPA Facility Name: Not reported

Transporter-3 EPA Facility Name: Not reported

Transporter-4 EPA Facility Name: Not reported

Transporter-5 EPA Facility Name: Not reported

TSDF EPA Facility Name: Not reported

QTY Units: Not reported

Transporter SEQ ID: Not reported

Transporter-1 Date: Not reported

Waste SEQ ID: Not reported

Waste Type Code 2: Not reported

Waste Type Code 3: Not reported

Waste Type Code 4: Not reported

Waste Type Code 5: Not reported

Waste Type Code 6: Not reported

Date Accepted: Not reported

- Continued on next page -

## Site Detail Report

Target Property: 808 EAST 139TH STREET  
BRONX, NY 10454

JOB: 130043

### MANIFEST

**EDR ID:** S107610169      **DIST/DIR:** 0.081 NNW      **ELEVATION:** 30      **MAP ID:** H37

**NAME:** CONSOLIDATED EDISON CO OF NY

**Rev:** 12/31/2011

**ADDRESS:** E 140TH & BRUCKNER BLVD  
BRONX, NY 10401

**SOURCE:** NJ Department of Environmental Protection

Manifest Discrepancy Type: Not reported  
Data Entry Number: 01120521  
Reference Manifest Number: Not reported  
Was Load Rejected (Y/N): No  
Reason Load Was Rejected: Not reported  
Waste Code: Not reported  
Manifest Year: Not reported  
Quantity: Not reported  
Unit: Not reported  
Hand Code: Not reported

## Site Detail Report

Target Property: 808 EAST 139TH STREET  
BRONX, NY 10454

JOB: 130043

SWF/LF

**EDR ID:** S105841644 **DIST/DIR:** 0.089 West **ELEVATION:** 27 **MAP ID:** G38

**NAME:** NEW YORK AUTOCLAVE

**Rev:** 07/08/2013

**ADDRESS:** 780 E. 138TH ST  
BRONX, NY 10454  
BRONX

**SOURCE:** NY Department of Environmental Conservation

SWF/LF:

Flag: INACTIVE

Region Code: 2

Phone Number: 7189934400

Owner Name: Not reported

Owner Type: Not reported

Owner Address: Not reported

Owner Addr2: Not reported

Owner City,St,Zip: Not reported

Owner Email: Not reported

Owner Phone: Not reported

Contact Name: ANDREW BROWN

Contact Address: Not reported

Contact Addr2: Not reported

Contact City,St,Zip: Not reported

Contact Email: Not reported

Contact Phone: Not reported

Activity Desc: Regulated medical waste - commercial treatment

Activity Number: [03H64]

Active: No

East Coordinate: 591817

North Coordinate: 4517586

Accuracy Code: Not reported

Regulatory Status: Not reported

Waste Type: Not reported

Authorization #: Not reported

Authorization Date: Not reported

Expiration Date: Not reported

## Site Detail Report

Target Property: 808 EAST 139TH STREET  
BRONX, NY 10454

JOB: 130043

### MANIFEST

**EDR ID:** S108933175      **DIST/DIR:** 0.096 West      **ELEVATION:** 28      **MAP ID:** J39

**NAME:** CONSOLIDATED EDISON      **Rev:** 08/01/2013

**ADDRESS:** E 138 ST & WILLOW AVENUE  
BRONX, NY 10451  
BRONX

**SOURCE:** NY Department of Environmental Conservation

#### NY MANIFEST:

EPA ID: NYP004153946

Country: USA

Mailing Name: consolidated edison

Mailing Contact: franklyn murray

Mailing Address: 4 irving pl rm 828

Mailing Address 2: Not reported

Mailing City: new york

Mailing State: NY

Mailing Zip: 10003

Mailing Zip4: Not reported

Mailing Country: USA

Mailing Phone: 212-460-2808

Document ID: Not reported

Manifest Status: Not reported

Trans1 State ID: NJ0000027193

Trans2 State ID: Not reported

Generator Ship Date: 10/2/2007

Trans1 Recv Date: 10/2/2007

Trans2 Recv Date: Not reported

TSD Site Recv Date: 10/4/2007

Part A Recv Date: Not reported

Part B Recv Date: Not reported

Generator EPA ID: NYP004153946

Trans1 EPA ID: Not reported

Trans2 EPA ID: Not reported

TSD ID: NJD002200046

Waste Code: Not reported

Quantity: 475

Units: G - Gallons (liquids only)\* (8.3 pounds)

Number of Containers: 1

Container Type: TT - Cargo tank, tank trucks

Handling Method: T Chemical, physical, or biological treatment.

Specific Gravity: 1

Year: 2007

Manifest Tracking Num: 001027472JJK

Import Ind: N

Export Ind: N

Discr Quantity Ind: N

Discr Type Ind: N

Discr Residue Ind: N

Discr Partial Reject Ind: N

- Continued on next page -

## Site Detail Report

Target Property: 808 EAST 139TH STREET  
BRONX, NY 10454

JOB: 130043

### MANIFEST

<b>EDR ID:</b> S108933175	<b>DIST/DIR:</b> 0.096 West	<b>ELEVATION:</b> 28	<b>MAP ID:</b> J39
---------------------------	-----------------------------	----------------------	--------------------

<b>NAME:</b> CONSOLIDATED EDISON	<b>Rev:</b> 08/01/2013
----------------------------------	------------------------

**ADDRESS:** E 138 ST & WILLOW AVENUE  
BRONX, NY 10451  
BRONX

**SOURCE:** NY Department of Environmental Conservation

Discr Full Reject Ind: N  
Manifest Ref Num: Not reported  
Alt Fac RCRA Id: Not reported  
Alt Fac Sign Date: Not reported  
Mgmt Method Type Code: H141

Document ID: Not reported  
Manifest Status: Not reported  
Trans1 State ID: NYD006982359  
Trans2 State ID: Not reported  
Generator Ship Date: 9/25/2007  
Trans1 Recv Date: 9/25/2007  
Trans2 Recv Date: Not reported  
TSD Site Recv Date: 9/26/2007  
Part A Recv Date: Not reported  
Part B Recv Date: Not reported  
Generator EPA ID: NYP004153946  
Trans1 EPA ID: Not reported  
Trans2 EPA ID: Not reported  
TSDF ID: NYD077444263  
Waste Code: Not reported  
Quantity: 80  
Units: L  
Number of Containers: 1  
Container Type: DM - Metal drums, barrels  
Handling Method: L Landfill.  
Specific Gravity: 1  
Year: 2007  
Manifest Tracking Num: 001450373FLE  
Import Ind: N  
Export Ind: N  
Discr Quantity Ind: N  
Discr Type Ind: N  
Discr Residue Ind: N  
Discr Partial Reject Ind: N  
Discr Full Reject Ind: N  
Manifest Ref Num: Not reported  
Alt Fac RCRA Id: Not reported  
Alt Fac Sign Date: Not reported  
Mgmt Method Type Code: H141

Document ID: Not reported  
Manifest Status: Not reported

- Continued on next page -



# Site Detail Report

Target Property: 808 EAST 139TH STREET  
BRONX, NY 10454

JOB: 130043

## MANIFEST

**EDR ID:** S108933175 **DIST/DIR:** 0.096 West **ELEVATION:** 28 **MAP ID:** J39

**NAME:** CONSOLIDATED EDISON

**Rev:** 08/01/2013

**ADDRESS:** E 138 ST & WILLOW AVENUE  
BRONX, NY 10451  
BRONX

**SOURCE:** NY Department of Environmental Conservation

Trans1 State ID: NYD006982359  
Trans2 State ID: Not reported  
Generator Ship Date: 9/25/2007  
Trans1 Recv Date: 9/25/2007  
Trans2 Recv Date: Not reported  
TSD Site Recv Date: 9/26/2007  
Part A Recv Date: Not reported  
Part B Recv Date: Not reported  
Generator EPA ID: NYP004153946  
Trans1 EPA ID: Not reported  
Trans2 EPA ID: Not reported  
TSDF ID: NYD077444263  
Waste Code: Not reported  
Quantity: 110  
Units: G - Gallons (liquids only)\* (8.3 pounds)  
Number of Containers: 2  
Container Type: DM - Metal drums, barrels  
Handling Method: B Incineration, heat recovery, burning.  
Specific Gravity: 1  
Year: 2007  
Manifest Tracking Num: 001450373FLE  
Import Ind: N  
Export Ind: N  
Discr Quantity Ind: N  
Discr Type Ind: N  
Discr Residue Ind: N  
Discr Partial Reject Ind: N  
Discr Full Reject Ind: N  
Manifest Ref Num: Not reported  
Alt Fac RCRA Id: Not reported  
Alt Fac Sign Date: Not reported  
Mgmt Method Type Code: H141

Document ID: Not reported  
Manifest Status: Not reported  
Trans1 State ID: NJ0000027193  
Trans2 State ID: Not reported  
Generator Ship Date: 2007-10-02  
Trans1 Recv Date: 2007-10-02  
Trans2 Recv Date: Not reported  
TSD Site Recv Date: 2007-10-04  
Part A Recv Date: Not reported  
Part B Recv Date: Not reported  
Generator EPA ID: NYP004153946

- Continued on next page -

## Site Detail Report

Target Property: 808 EAST 139TH STREET  
BRONX, NY 10454

JOB: 130043

### MANIFEST

<b>EDR ID:</b> S108933175	<b>DIST/DIR:</b> 0.096 West	<b>ELEVATION:</b> 28	<b>MAP ID:</b> J39
---------------------------	-----------------------------	----------------------	--------------------

<b>NAME:</b> CONSOLIDATED EDISON	<b>Rev:</b> 08/01/2013
----------------------------------	------------------------

**ADDRESS:** E 138 ST & WILLOW AVENUE  
BRONX, NY 10451  
BRONX

**SOURCE:** NY Department of Environmental Conservation

Trans1 EPA ID: Not reported  
Trans2 EPA ID: Not reported  
TSD ID: NJD002200046  
Waste Code: Not reported  
Quantity: 475.0  
Units: G - Gallons (liquids only)\* (8.3 pounds)  
Number of Containers: 1.0  
Container Type: TT - Cargo tank, tank trucks  
Handling Method: T Chemical, physical, or biological treatment.  
Specific Gravity: 1.0  
Year: 2007  
Manifest Tracking Num: 001027472JJK  
Import Ind: N  
Export Ind: N  
Discr Quantity Ind: N  
Discr Type Ind: N  
Discr Residue Ind: N  
Discr Partial Reject Ind: N  
Discr Full Reject Ind: N  
Manifest Ref Num: Not reported  
Alt Fac RCRA Id: Not reported  
Alt Fac Sign Date: Not reported  
Mgmt Method Type Code: H141

Document ID: Not reported  
Manifest Status: Not reported  
Trans1 State ID: NYD006982359  
Trans2 State ID: Not reported  
Generator Ship Date: 2007-09-25  
Trans1 Recv Date: 2007-09-25  
Trans2 Recv Date: Not reported  
TSD Site Recv Date: 2007-09-26  
Part A Recv Date: Not reported  
Part B Recv Date: Not reported  
Generator EPA ID: NYP004153946  
Trans1 EPA ID: Not reported  
Trans2 EPA ID: Not reported  
TSD ID: NYD077444263  
Waste Code: Not reported  
Quantity: 80.0  
Units: L  
Number of Containers: 1.0  
Container Type: DM - Metal drums, barrels  
Handling Method: L Landfill.

- Continued on next page -

## Site Detail Report

Target Property: 808 EAST 139TH STREET  
BRONX, NY 10454

JOB: 130043

### MANIFEST

**EDR ID:** S108933175      **DIST/DIR:** 0.096 West      **ELEVATION:** 28      **MAP ID:** J39

**NAME:** CONSOLIDATED EDISON

**Rev:** 08/01/2013

**ADDRESS:** E 138 ST & WILLOW AVENUE  
BRONX, NY 10451  
BRONX

**SOURCE:** NY Department of Environmental Conservation

Specific Gravity: 1.0  
Year: 2007  
Manifest Tracking Num: 001450373FLE  
Import Ind: N  
Export Ind: N  
Discr Quantity Ind: N  
Discr Type Ind: N  
Discr Residue Ind: N  
Discr Partial Reject Ind: N  
Discr Full Reject Ind: N  
Manifest Ref Num: Not reported  
Alt Fac RCRA Id: Not reported  
Alt Fac Sign Date: Not reported  
Mgmt Method Type Code: H141

Document ID: Not reported  
Manifest Status: Not reported  
Trans1 State ID: NYD006982359  
Trans2 State ID: Not reported  
Generator Ship Date: 2007-09-25  
Trans1 Recv Date: 2007-09-25  
Trans2 Recv Date: Not reported  
TSD Site Recv Date: 2007-09-26  
Part A Recv Date: Not reported  
Part B Recv Date: Not reported  
Generator EPA ID: NYP004153946  
Trans1 EPA ID: Not reported  
Trans2 EPA ID: Not reported  
TSDF ID: NYD077444263  
Waste Code: Not reported  
Quantity: 110.0  
Units: G - Gallons (liquids only)\* (8.3 pounds)  
Number of Containers: 2.0  
Container Type: DM - Metal drums, barrels  
Handling Method: B Incineration, heat recovery, burning.  
Specific Gravity: 1.0  
Year: 2007  
Manifest Tracking Num: 001450373FLE  
Import Ind: N  
Export Ind: N  
Discr Quantity Ind: N  
Discr Type Ind: N  
Discr Residue Ind: N  
Discr Partial Reject Ind: N

- Continued on next page -

## Site Detail Report

Target Property: 808 EAST 139TH STREET  
BRONX, NY 10454

JOB: 130043

### MANIFEST

<b>EDR ID:</b>	S108933175	<b>DIST/DIR:</b>	0.096 West	<b>ELEVATION:</b>	28	<b>MAP ID:</b>	J39
----------------	------------	------------------	------------	-------------------	----	----------------	-----

**NAME:** CONSOLIDATED EDISON

**Rev:** 08/01/2013

**ADDRESS:** E 138 ST & WILLOW AVENUE  
BRONX, NY 10451  
BRONX

**SOURCE:** NY Department of Environmental Conservation

Discr Full Reject Ind: N  
Manifest Ref Num: Not reported  
Alt Fac RCRA Id: Not reported  
Alt Fac Sign Date: Not reported  
Mgmt Method Type Code: H141

# Site Detail Report

Target Property: 808 EAST 139TH STREET  
BRONX, NY 10454

JOB: 130043

## NY Spills

**EDR ID:** S104787471 **DIST/DIR:** 0.097 West **ELEVATION:** 28 **MAP ID:** J40

**NAME:** MANHOLE 11501

**Rev:** 08/19/2013

**ADDRESS:** WILLOW AVE EAST 138TH ST  
BRONX, NY  
BRONX

**ID/Status:** 0004765 / 4/21/2004

**SOURCE:** NY Department of Environmental Conservation

### SPILLS:

Facility ID: 0004765

DER Facility ID: 76266

Facility Type: ER

Site ID: 82781

DEC Region: 2

Spill Date: 7/20/2000

Spill Number/Closed Date: 0004765 / 4/21/2004

Spill Cause: Unknown

Spill Class: Known release with minimal potential for fire or hazard. DEC Response.

Willing Responsible Party. Corrective action taken.

SWIS: 0301

Investigator: JHOCONNE

Referred To: Not reported

Reported to Dept: 7/20/2000

CID: 282

Water Affected: Not reported

Spill Source: Unknown

Spill Notifier: Affected Persons

Cleanup Ceased: Not reported

Cleanup Meets Std: False

Last Inspection: Not reported

Recommended Penalty: False

UST Trust: False

Remediation Phase: 0

Date Entered In Computer: 7/20/2000

Spill Record Last Update: 4/21/2004

Spiller Name: Not reported

Spiller Company: UNKNOWN

Spiller Address: Not reported

Spiller City,St,Zip: ZZ -

Spiller Company: 001

Contact Name: MR SCHLAGEL

Contact Phone: (212) 580-6763

DEC Memo: Prior to Sept, 2004 data translation this spill Lead\_DEC Field was

"O'CONNELL"e2mis no. 132479:Field operator V. Santucci reports

finding approx. 2 pints of unknown oil on approx. 250 gallons of

water in manhole # 11501. Clean up pending Sample results.Lab

Sequence Number: 00-07031 PCB <1 ppmJuly 21, 2000Joe Henn reports

cleanup completed. Corporate tanker removed 1000 gallons of water and

8 ounces of oil. Hole was double washed and flushed. Tag was removed.

Remarks: THEY HAVE A 2 PINTS SPILLED IN THIER MANHOLE SITTING ON TOP OF 250

GALLONS OF WATER.NO SEWERS OR WATERWAYS 132479 CASE NUMBER

- Continued on next page -

## Site Detail Report

Target Property: 808 EAST 139TH STREET  
BRONX, NY 10454

JOB: 130043

### NY Spills

**EDR ID:** S104787471      **DIST/DIR:** 0.097 West      **ELEVATION:** 28      **MAP ID:** J40

**NAME:** MANHOLE 11501

**Rev:** 08/19/2013

**ADDRESS:** WILLOW AVE EAST 138TH ST  
BRONX, NY  
BRONX

ID/Status: 0004765 / 4/21/2004

**SOURCE:** NY Department of Environmental Conservation

#### Material:

Site ID: 82781

Operable Unit ID: 827207

Operable Unit: 01

Material ID: 549494

Material Code: 9999

Material Name: Other -

Case No.: Not reported

Material FA: Other

Quantity: 1

Units: Gallons

Recovered: No

Resource Affected: Not reported

Oxygenate: False

#### Tank Test:

## Site Detail Report

Target Property: 808 EAST 139TH STREET  
BRONX, NY 10454

JOB: 130043

### DRYCLEANERS

**EDR ID:** S110246144      **DIST/DIR:** 0.098 ESE      **ELEVATION:** 16      **MAP ID:** K41

**NAME:** CARNEGIE VALET & LINEN SERVICE

**Rev:** 07/18/2013

**ADDRESS:** 874 EAST 139TH STREET  
BRONX, NY 10454  
BRONX

**ID/Status:** 2-6007-00719

**SOURCE:** NY Department of Environmental Conservation

#### DRYCLEANERS:

Facility ID: 2-6007-00719

Phone Number: 718-402-7700

Region: Not reported

Registration Effective Date: 4/16/2009

Inspection Date: 09APR27

Install Date: 97&98/06/0

Drop Shop: Not reported

Shutdown: Not reported

Alternate Solvent: DF2000

Current Business: Not reported

## Site Detail Report

Target Property: 808 EAST 139TH STREET  
BRONX, NY 10454

JOB: 130043

### MANIFEST

**EDR ID:** 1001215508      **DIST/DIR:** 0.098 ESE      **ELEVATION:** 16      **MAP ID:** K42

**NAME:** MODERN TECH CLEANERS      **Rev:** 08/01/2013

**ADDRESS:** 874 E 139TH ST  
BRONX, NY 10454  
BRONX

**SOURCE:** NY Department of Environmental Conservation

#### NY MANIFEST:

EPA ID: NYR000046326  
Country: USA  
Mailing Name: MODERN TECH CLEANERS  
Mailing Contact: SUNGOLYK HONG  
Mailing Address: 874 E 139 ST  
Mailing Address 2: Not reported  
Mailing City: BRONX  
Mailing State: NY  
Mailing Zip: 10454  
Mailing Zip4: Not reported  
Mailing Country: USA  
Mailing Phone: 718-402-7700

Document ID: NYC5907328  
Manifest Status: Not reported  
Trans1 State ID: ILD984908202  
Trans2 State ID: SCD987574647  
Generator Ship Date: 09/16/1999  
Trans1 Recv Date: 09/16/1999  
Trans2 Recv Date: 09/22/1999  
TSD Site Recv Date: 09/23/1999  
Part A Recv Date: Not reported  
Part B Recv Date: Not reported  
Generator EPA ID: NYR000046326  
Trans1 EPA ID: OHD980587364  
Trans2 EPA ID: Not reported  
TSDF ID: JE4550NY  
Waste Code: F002 - HALO SOLV + STILL BOTTOMS FM REC OF SOLV  
Quantity: 00120  
Units: P - Pounds  
Number of Containers: 002  
Container Type: DF - Fiberboard or plastic drums (glass)  
Handling Method: B Incineration, heat recovery, burning.  
Specific Gravity: 01.00  
Waste Code: F002 - HALO SOLV + STILL BOTTOMS FM REC OF SOLV  
Quantity: 01365  
Units: P - Pounds  
Number of Containers: 007  
Container Type: DF - Fiberboard or plastic drums (glass)  
Handling Method: B Incineration, heat recovery, burning.  
Specific Gravity: 01.00  
Year: 99

- Continued on next page -



## Site Detail Report

Target Property: 808 EAST 139TH STREET  
BRONX, NY 10454

JOB: 130043

### MANIFEST

**EDR ID:** 1001215508      **DIST/DIR:** 0.098 ESE      **ELEVATION:** 16      **MAP ID:** K42

**NAME:** MODERN TECH CLEANERS

**Rev:** 08/01/2013

**ADDRESS:** 874 E 139TH ST  
BRONX, NY 10454  
BRONX

**SOURCE:** NY Department of Environmental Conservation

Document ID: NYC5948796  
Manifest Status: Not reported  
Trans1 State ID: ILD984908202  
Trans2 State ID: SCD987574647  
Generator Ship Date: 10/21/1999  
Trans1 Recv Date: 10/21/1999  
Trans2 Recv Date: 10/27/1999  
TSD Site Recv Date: 10/29/1999  
Part A Recv Date: Not reported  
Part B Recv Date: Not reported  
Generator EPA ID: NYR000046326  
Trans1 EPA ID: OHD980587364  
Trans2 EPA ID: Not reported  
TSDF ID: JE4550NY  
Waste Code: F002 - HALO SOLV + STILL BOTTOMS FM REC OF SOLV  
Quantity: 00975  
Units: P - Pounds  
Number of Containers: 005  
Container Type: DF - Fiberboard or plastic drums (glass)  
Handling Method: B Incineration, heat recovery, burning.  
Specific Gravity: 01.00  
Year: 99

Document ID: NYC5574273  
Manifest Status: Not reported  
Trans1 State ID: ILD984908202  
Trans2 State ID: SCD987574647  
Generator Ship Date: 06/02/1999  
Trans1 Recv Date: 06/02/1999  
Trans2 Recv Date: 06/09/1999  
TSD Site Recv Date: 06/10/1999  
Part A Recv Date: Not reported  
Part B Recv Date: Not reported  
Generator EPA ID: NYR000046326  
Trans1 EPA ID: OHD980587364  
Trans2 EPA ID: Not reported  
TSDF ID: JE4550NY  
Waste Code: F002 - HALO SOLV + STILL BOTTOMS FM REC OF SOLV  
Quantity: 01560  
Units: P - Pounds  
Number of Containers: 008  
Container Type: DF - Fiberboard or plastic drums (glass)  
Handling Method: B Incineration, heat recovery, burning.  
Specific Gravity: 01.00

- Continued on next page -

## Site Detail Report

Target Property: 808 EAST 139TH STREET  
BRONX, NY 10454

JOB: 130043

### MANIFEST

**EDR ID:** 1001215508      **DIST/DIR:** 0.098 ESE      **ELEVATION:** 16      **MAP ID:** K42

**NAME:** MODERN TECH CLEANERS

**Rev:** 08/01/2013

**ADDRESS:** 874 E 139TH ST  
BRONX, NY 10454  
BRONX

**SOURCE:** NY Department of Environmental Conservation

Year: 99

Document ID: NYC5070464  
Manifest Status: Not reported  
Trans1 State ID: ILD984908202  
Trans2 State ID: Not reported  
Generator Ship Date: 09/22/1999  
Trans1 Recv Date: 09/22/1999  
Trans2 Recv Date: 09/29/1999  
TSD Site Recv Date: 10/01/1999  
Part A Recv Date: Not reported  
Part B Recv Date: Not reported  
Generator EPA ID: NYR000046326  
Trans1 EPA ID: OHD980587364  
Trans2 EPA ID: Not reported  
TSDF ID: JE4550NY  
Waste Code: F002 - HALO SOLV + STILL BOTTOMS FM REC OF SOLV  
Quantity: 00240  
Units: P - Pounds  
Number of Containers: 004  
Container Type: DF - Fiberboard or plastic drums (glass)  
Handling Method: B Incineration, heat recovery, burning.  
Specific Gravity: 01.00  
Waste Code: F002 - HALO SOLV + STILL BOTTOMS FM REC OF SOLV  
Quantity: 00585  
Units: P - Pounds  
Number of Containers: 003  
Container Type: DF - Fiberboard or plastic drums (glass)  
Handling Method: B Incineration, heat recovery, burning.  
Specific Gravity: 01.00  
Year: 99

Document ID: NYC5498807  
Manifest Status: Not reported  
Trans1 State ID: ILD984908202  
Trans2 State ID: SCD987574647  
Generator Ship Date: 01/08/1999  
Trans1 Recv Date: 01/08/1999  
Trans2 Recv Date: 01/13/1999  
TSD Site Recv Date: 01/19/1999  
Part A Recv Date: Not reported  
Part B Recv Date: Not reported  
Generator EPA ID: NYR000046326

- Continued on next page -

## Site Detail Report

Target Property: 808 EAST 139TH STREET  
BRONX, NY 10454

JOB: 130043

### MANIFEST

**EDR ID:** 1001215508      **DIST/DIR:** 0.098 ESE      **ELEVATION:** 16      **MAP ID:** K42

**NAME:** MODERN TECH CLEANERS

**Rev:** 08/01/2013

**ADDRESS:** 874 E 139TH ST  
BRONX, NY 10454  
BRONX

**SOURCE:** NY Department of Environmental Conservation

Trans1 EPA ID: OHD980587364  
Trans2 EPA ID: Not reported  
TSDF ID: JE4550NY  
Waste Code: F002 - HALO SOLV + STILL BOTTOMS FM REC OF SOLV  
Quantity: 00240  
Units: P - Pounds  
Number of Containers: 004  
Container Type: DF - Fiberboard or plastic drums (glass)  
Handling Method: B Incineration, heat recovery, burning.  
Specific Gravity: 01.00  
Waste Code: F002 - HALO SOLV + STILL BOTTOMS FM REC OF SOLV  
Quantity: 00780  
Units: P - Pounds  
Number of Containers: 004  
Container Type: DF - Fiberboard or plastic drums (glass)  
Handling Method: B Incineration, heat recovery, burning.  
Specific Gravity: 01.00  
Year: 99

Document ID: NYC5487276  
Manifest Status: Not reported  
Trans1 State ID: ILD984908202  
Trans2 State ID: SCD987574647  
Generator Ship Date: 02/04/1999  
Trans1 Recv Date: 02/04/1999  
Trans2 Recv Date: 02/10/1999  
TSD Site Recv Date: 02/16/1999  
Part A Recv Date: Not reported  
Part B Recv Date: Not reported  
Generator EPA ID: NYR000046326  
Trans1 EPA ID: OHD980587364  
Trans2 EPA ID: Not reported  
TSDF ID: JE4550NY  
Waste Code: F002 - HALO SOLV + STILL BOTTOMS FM REC OF SOLV  
Quantity: 00120  
Units: P - Pounds  
Number of Containers: 002  
Container Type: DF - Fiberboard or plastic drums (glass)  
Handling Method: B Incineration, heat recovery, burning.  
Specific Gravity: 01.00  
Waste Code: F002 - HALO SOLV + STILL BOTTOMS FM REC OF SOLV  
Quantity: 00390  
Units: P - Pounds  
Number of Containers: 002

- Continued on next page -

## Site Detail Report

Target Property: 808 EAST 139TH STREET  
BRONX, NY 10454

JOB: 130043

### MANIFEST

**EDR ID:** 1001215508      **DIST/DIR:** 0.098 ESE      **ELEVATION:** 16      **MAP ID:** K42

**NAME:** MODERN TECH CLEANERS

**Rev:** 08/01/2013

**ADDRESS:** 874 E 139TH ST  
BRONX, NY 10454  
BRONX

**SOURCE:** NY Department of Environmental Conservation

Container Type: DF - Fiberboard or plastic drums (glass)  
Handling Method: B Incineration, heat recovery, burning.  
Specific Gravity: 01.00  
Year: 99

Document ID: NYC5555160  
Manifest Status: Not reported  
Trans1 State ID: ILD984908202  
Trans2 State ID: SCD987574647  
Generator Ship Date: 05/05/1999  
Trans1 Recv Date: 05/05/1999  
Trans2 Recv Date: 05/12/1999  
TSD Site Recv Date: 05/16/1999  
Part A Recv Date: Not reported  
Part B Recv Date: Not reported  
Generator EPA ID: NYR000046326  
Trans1 EPA ID: OHD980587364  
Trans2 EPA ID: Not reported  
TSDF ID: JE4550NY  
Waste Code: F002 - HALO SOLV + STILL BOTTOMS FM REC OF SOLV  
Quantity: 00120  
Units: P - Pounds  
Number of Containers: 002  
Container Type: DF - Fiberboard or plastic drums (glass)  
Handling Method: B Incineration, heat recovery, burning.  
Specific Gravity: 01.00  
Waste Code: F002 - HALO SOLV + STILL BOTTOMS FM REC OF SOLV  
Quantity: 01500  
Units: P - Pounds  
Number of Containers: 010  
Container Type: DF - Fiberboard or plastic drums (glass)  
Handling Method: B Incineration, heat recovery, burning.  
Specific Gravity: 01.00  
Year: 99

Document ID: NYC5565071  
Manifest Status: Not reported  
Trans1 State ID: ILD984908202  
Trans2 State ID: SCD987574647  
Generator Ship Date: 03/04/1999  
Trans1 Recv Date: 03/04/1999  
Trans2 Recv Date: 03/10/1999  
TSD Site Recv Date: 03/12/1999

- Continued on next page -

# Site Detail Report

Target Property: 808 EAST 139TH STREET  
BRONX, NY 10454

JOB: 130043

## MANIFEST

**EDR ID:** 1001215508 **DIST/DIR:** 0.098 ESE **ELEVATION:** 16 **MAP ID:** K42

**NAME:** MODERN TECH CLEANERS

**Rev:** 08/01/2013

**ADDRESS:** 874 E 139TH ST  
BRONX, NY 10454  
BRONX

**SOURCE:** NY Department of Environmental Conservation

Part A Recv Date: Not reported  
Part B Recv Date: Not reported  
Generator EPA ID: NYR000046326  
Trans1 EPA ID: OHD980587364  
Trans2 EPA ID: Not reported  
TSDF ID: JE4550NY  
Waste Code: F002 - HALO SOLV + STILL BOTTOMS FM REC OF SOLV  
Quantity: 00120  
Units: P - Pounds  
Number of Containers: 002  
Container Type: DF - Fiberboard or plastic drums (glass)  
Handling Method: B Incineration, heat recovery, burning.  
Specific Gravity: 01.00  
Waste Code: F002 - HALO SOLV + STILL BOTTOMS FM REC OF SOLV  
Quantity: 00390  
Units: P - Pounds  
Number of Containers: 002  
Container Type: DF - Fiberboard or plastic drums (glass)  
Handling Method: B Incineration, heat recovery, burning.  
Specific Gravity: 01.00  
Year: 99

Document ID: NYC5587446  
Manifest Status: Not reported  
Trans1 State ID: ILD984908202  
Trans2 State ID: SCD987574647  
Generator Ship Date: 04/06/1999  
Trans1 Recv Date: 04/06/1999  
Trans2 Recv Date: 04/08/1999  
TSD Site Recv Date: 04/14/1999  
Part A Recv Date: Not reported  
Part B Recv Date: Not reported  
Generator EPA ID: NYR000046326  
Trans1 EPA ID: OHD980587364  
Trans2 EPA ID: Not reported  
TSDF ID: JE4550NY  
Waste Code: F002 - HALO SOLV + STILL BOTTOMS FM REC OF SOLV  
Quantity: 00780  
Units: P - Pounds  
Number of Containers: 004  
Container Type: DF - Fiberboard or plastic drums (glass)  
Handling Method: B Incineration, heat recovery, burning.  
Specific Gravity: 01.00  
Year: 99

- Continued on next page -

## Site Detail Report

Target Property: 808 EAST 139TH STREET  
BRONX, NY 10454

JOB: 130043

### MANIFEST

**EDR ID:** 1001215508      **DIST/DIR:** 0.098 ESE      **ELEVATION:** 16      **MAP ID:** K42

**NAME:** MODERN TECH CLEANERS

**Rev:** 08/01/2013

**ADDRESS:** 874 E 139TH ST  
BRONX, NY 10454  
BRONX

**SOURCE:** NY Department of Environmental Conservation

Document ID: NYC5860170  
Manifest Status: Not reported  
Trans1 State ID: ILD984908202  
Trans2 State ID: SCD987574647  
Generator Ship Date: 07/28/1999  
Trans1 Recv Date: 07/28/1999  
Trans2 Recv Date: 08/04/1999  
TSD Site Recv Date: 08/10/1999  
Part A Recv Date: Not reported  
Part B Recv Date: Not reported  
Generator EPA ID: NYR000046326  
Trans1 EPA ID: OHD980587364  
Trans2 EPA ID: Not reported  
TSDF ID: JE4550NY  
Waste Code: F002 - HALO SOLV + STILL BOTTOMS FM REC OF SOLV  
Quantity: 00120  
Units: P - Pounds  
Number of Containers: 002  
Container Type: DF - Fiberboard or plastic drums (glass)  
Handling Method: B Incineration, heat recovery, burning.  
Specific Gravity: 01.00  
Waste Code: F002 - HALO SOLV + STILL BOTTOMS FM REC OF SOLV  
Quantity: 00975  
Units: P - Pounds  
Number of Containers: 005  
Container Type: DF - Fiberboard or plastic drums (glass)  
Handling Method: B Incineration, heat recovery, burning.  
Specific Gravity: 01.00  
Year: 99

Document ID: NYC5933182  
Manifest Status: Not reported  
Trans1 State ID: ILD984908202  
Trans2 State ID: SCD987574647  
Generator Ship Date: 11/11/1999  
Trans1 Recv Date: 11/11/1999  
Trans2 Recv Date: 11/18/1999  
TSD Site Recv Date: 11/29/1999  
Part A Recv Date: Not reported  
Part B Recv Date: Not reported  
Generator EPA ID: NYR000046326  
Trans1 EPA ID: OHD980587364  
Trans2 EPA ID: Not reported  
TSDF ID: JE4550NY

- Continued on next page -

## Site Detail Report

Target Property: 808 EAST 139TH STREET  
BRONX, NY 10454

JOB: 130043

### MANIFEST

**EDR ID:** 1001215508      **DIST/DIR:** 0.098 ESE      **ELEVATION:** 16      **MAP ID:** K42

**NAME:** MODERN TECH CLEANERS

**Rev:** 08/01/2013

**ADDRESS:** 874 E 139TH ST  
BRONX, NY 10454  
BRONX

**SOURCE:** NY Department of Environmental Conservation

Waste Code: F002 - HALO SOLV + STILL BOTTOMS FM REC OF SOLV

Quantity: 00260

Units: P - Pounds

Number of Containers: 004

Container Type: DF - Fiberboard or plastic drums (glass)

Handling Method: B Incineration, heat recovery, burning.

Specific Gravity: 01.00

Waste Code: F002 - HALO SOLV + STILL BOTTOMS FM REC OF SOLV

Quantity: 00195

Units: P - Pounds

Number of Containers: 001

Container Type: DF - Fiberboard or plastic drums (glass)

Handling Method: B Incineration, heat recovery, burning.

Specific Gravity: 01.00

Year: 99

Document ID: NYC5663788

Manifest Status: Not reported

Trans1 State ID: ILD984908202

Trans2 State ID: SCD987574647

Generator Ship Date: 06/30/1999

Trans1 Recv Date: 06/30/1999

Trans2 Recv Date: 07/07/1999

TSD Site Recv Date: 07/15/1999

Part A Recv Date: Not reported

Part B Recv Date: Not reported

Generator EPA ID: NYR000046326

Trans1 EPA ID: OHD980587364

Trans2 EPA ID: Not reported

TSDF ID: JE4550NY

Waste Code: F002 - HALO SOLV + STILL BOTTOMS FM REC OF SOLV

Quantity: 00240

Units: P - Pounds

Number of Containers: 004

Container Type: DF - Fiberboard or plastic drums (glass)

Handling Method: B Incineration, heat recovery, burning.

Specific Gravity: 01.00

Waste Code: F002 - HALO SOLV + STILL BOTTOMS FM REC OF SOLV

Quantity: 00585

Units: P - Pounds

Number of Containers: 003

Container Type: DF - Fiberboard or plastic drums (glass)

Handling Method: B Incineration, heat recovery, burning.

Specific Gravity: 01.00

- Continued on next page -

## Site Detail Report

Target Property: 808 EAST 139TH STREET  
BRONX, NY 10454

JOB: 130043

### MANIFEST

**EDR ID:** 1001215508      **DIST/DIR:** 0.098 ESE      **ELEVATION:** 16      **MAP ID:** K42

**NAME:** MODERN TECH CLEANERS

**Rev:** 08/01/2013

**ADDRESS:** 874 E 139TH ST  
BRONX, NY 10454  
BRONX

**SOURCE:** NY Department of Environmental Conservation

Year: 99

Document ID: NYC6913585  
Manifest Status: Not reported  
Trans1 State ID: SCR000075150  
Trans2 State ID: NJD071629976  
Generator Ship Date: 12/12/2002  
Trans1 Recv Date: 12/12/2002  
Trans2 Recv Date: 12/20/2002  
TSD Site Recv Date: 12/23/2002  
Part A Recv Date: Not reported  
Part B Recv Date: Not reported  
Generator EPA ID: NYR000046326  
Trans1 EPA ID: OHD980587364  
Trans2 EPA ID: Not reported  
TSDF ID: NY58468JH  
Waste Code: F002 - HALO SOLV + STILL BOTTOMS FM REC OF SOLV  
Quantity: 00320  
Units: P - Pounds  
Number of Containers: 005  
Container Type: DF - Fiberboard or plastic drums (glass)  
Handling Method: B Incineration, heat recovery, burning.  
Specific Gravity: 01.00  
Waste Code: F002 - HALO SOLV + STILL BOTTOMS FM REC OF SOLV  
Quantity: 00390  
Units: P - Pounds  
Number of Containers: 002  
Container Type: DF - Fiberboard or plastic drums (glass)  
Handling Method: B Incineration, heat recovery, burning.  
Specific Gravity: 01.00  
Year: 2002

Document ID: NYC6917973  
Manifest Status: Not reported  
Trans1 State ID: SCR000075150  
Trans2 State ID: NJD071629976  
Generator Ship Date: 11/12/2002  
Trans1 Recv Date: 11/12/2002  
Trans2 Recv Date: 11/15/2002  
TSD Site Recv Date: 11/18/2002  
Part A Recv Date: Not reported  
Part B Recv Date: Not reported  
Generator EPA ID: NYR000046326

- Continued on next page -



## Site Detail Report

Target Property: 808 EAST 139TH STREET  
BRONX, NY 10454

JOB: 130043

### MANIFEST

**EDR ID:** 1001215508 **DIST/DIR:** 0.098 ESE **ELEVATION:** 16 **MAP ID:** K42

**NAME:** MODERN TECH CLEANERS

**Rev:** 08/01/2013

**ADDRESS:** 874 E 139TH ST  
BRONX, NY 10454  
BRONX

**SOURCE:** NY Department of Environmental Conservation

Trans1 EPA ID: OHD980587364  
Trans2 EPA ID: Not reported  
TSDF ID: NY53168JH  
Waste Code: F002 - HALO SOLV + STILL BOTTOMS FM REC OF SOLV  
Quantity: 00120  
Units: P - Pounds  
Number of Containers: 002  
Container Type: DF - Fiberboard or plastic drums (glass)  
Handling Method: B Incineration, heat recovery, burning.  
Specific Gravity: 01.00  
Waste Code: F002 - HALO SOLV + STILL BOTTOMS FM REC OF SOLV  
Quantity: 01170  
Units: P - Pounds  
Number of Containers: 006  
Container Type: DF - Fiberboard or plastic drums (glass)  
Handling Method: B Incineration, heat recovery, burning.  
Specific Gravity: 01.00  
Year: 2002

Document ID: NYC6806237  
Manifest Status: Not reported  
Trans1 State ID: SCR000075150  
Trans2 State ID: NJD071629976  
Generator Ship Date: 05/24/2002  
Trans1 Recv Date: 05/24/2002  
Trans2 Recv Date: 05/31/2002  
TSD Site Recv Date: 05/31/2002  
Part A Recv Date: Not reported  
Part B Recv Date: Not reported  
Generator EPA ID: NYR000046326  
Trans1 EPA ID: OHD980587364  
Trans2 EPA ID: Not reported  
TSDF ID: NYC58468J  
Waste Code: F002 - HALO SOLV + STILL BOTTOMS FM REC OF SOLV  
Quantity: 00585  
Units: P - Pounds  
Number of Containers: 003  
Container Type: DF - Fiberboard or plastic drums (glass)  
Handling Method: B Incineration, heat recovery, burning.  
Specific Gravity: 01.00  
Year: 2002

Document ID: NYC6747175

- Continued on next page -

## Site Detail Report

Target Property: 808 EAST 139TH STREET  
BRONX, NY 10454

JOB: 130043

### MANIFEST

**EDR ID:** 1001215508      **DIST/DIR:** 0.098 ESE      **ELEVATION:** 16      **MAP ID:** K42

**NAME:** MODERN TECH CLEANERS

**Rev:** 08/01/2013

**ADDRESS:** 874 E 139TH ST  
BRONX, NY 10454  
BRONX

**SOURCE:** NY Department of Environmental Conservation

Manifest Status: Not reported  
Trans1 State ID: SCR000075150  
Trans2 State ID: NJD071629976  
Generator Ship Date: 08/15/2002  
Trans1 Recv Date: 08/15/2002  
Trans2 Recv Date: 08/23/2002  
TSD Site Recv Date: 08/23/2002  
Part A Recv Date: Not reported  
Part B Recv Date: Not reported  
Generator EPA ID: NYR000046326  
Trans1 EPA ID: OHD980587364  
Trans2 EPA ID: Not reported  
TSDF ID: NY58468JH  
Waste Code: F002 - HALO SOLV + STILL BOTTOMS FM REC OF SOLV  
Quantity: 00180  
Units: P - Pounds  
Number of Containers: 003  
Container Type: DF - Fiberboard or plastic drums (glass)  
Handling Method: B Incineration, heat recovery, burning.  
Specific Gravity: 01.00  
Waste Code: F002 - HALO SOLV + STILL BOTTOMS FM REC OF SOLV  
Quantity: 00390  
Units: P - Pounds  
Number of Containers: 002  
Container Type: DF - Fiberboard or plastic drums (glass)  
Handling Method: B Incineration, heat recovery, burning.  
Specific Gravity: 01.00  
Year: 2002

Document ID: NYC6642718  
Manifest Status: Not reported  
Trans1 State ID: SCR000075150  
Trans2 State ID: Not reported  
Generator Ship Date: 01/08/2002  
Trans1 Recv Date: 01/08/2002  
Trans2 Recv Date: 01/11/2002  
TSD Site Recv Date: 01/17/2002  
Part A Recv Date: Not reported  
Part B Recv Date: Not reported  
Generator EPA ID: NYR000046326  
Trans1 EPA ID: OHD980587364  
Trans2 EPA ID: Not reported  
TSDF ID: NYCJE4774  
Waste Code: F002 - HALO SOLV + STILL BOTTOMS FM REC OF SOLV

- Continued on next page -

## Site Detail Report

Target Property: 808 EAST 139TH STREET  
BRONX, NY 10454

JOB: 130043

### MANIFEST

**EDR ID:** 1001215508      **DIST/DIR:** 0.098 ESE      **ELEVATION:** 16      **MAP ID:** K42

**NAME:** MODERN TECH CLEANERS

**Rev:** 08/01/2013

**ADDRESS:** 874 E 139TH ST  
BRONX, NY 10454  
BRONX

**SOURCE:** NY Department of Environmental Conservation

Quantity: 00780  
Units: P - Pounds  
Number of Containers: 004  
Container Type: DF - Fiberboard or plastic drums (glass)  
Handling Method: B Incineration, heat recovery, burning.  
Specific Gravity: 01.00  
Year: 2002

Document ID: NYC6770610  
Manifest Status: Not reported  
Trans1 State ID: SCR000075150  
Trans2 State ID: NJD071629976  
Generator Ship Date: 05/02/2002  
Trans1 Recv Date: 05/02/2002  
Trans2 Recv Date: 05/10/2002  
TSD Site Recv Date: 05/10/2002  
Part A Recv Date: Not reported  
Part B Recv Date: Not reported  
Generator EPA ID: NYR000046326  
Trans1 EPA ID: OHD980587364  
Trans2 EPA ID: Not reported  
TSDF ID: NYC58468J  
Waste Code: F002 - HALO SOLV + STILL BOTTOMS FM REC OF SOLV  
Quantity: 00240  
Units: P - Pounds  
Number of Containers: 004  
Container Type: DF - Fiberboard or plastic drums (glass)  
Handling Method: B Incineration, heat recovery, burning.  
Specific Gravity: 01.00  
Waste Code: F002 - HALO SOLV + STILL BOTTOMS FM REC OF SOLV  
Quantity: 00780  
Units: P - Pounds  
Number of Containers: 004  
Container Type: DF - Fiberboard or plastic drums (glass)  
Handling Method: B Incineration, heat recovery, burning.  
Specific Gravity: 01.00  
Year: 2002

Document ID: NYC6742146  
Manifest Status: Not reported  
Trans1 State ID: SCR000075150  
Trans2 State ID: NJD071629976  
Generator Ship Date: 06/26/2002

- Continued on next page -

## Site Detail Report

Target Property: 808 EAST 139TH STREET  
BRONX, NY 10454

JOB: 130043

### MANIFEST

**EDR ID:** 1001215508      **DIST/DIR:** 0.098 ESE      **ELEVATION:** 16      **MAP ID:** K42

**NAME:** MODERN TECH CLEANERS

**Rev:** 08/01/2013

**ADDRESS:** 874 E 139TH ST  
BRONX, NY 10454  
BRONX

**SOURCE:** NY Department of Environmental Conservation

Trans1 Recv Date: 06/26/2002  
Trans2 Recv Date: 06/28/2002  
TSD Site Recv Date: 06/28/2002  
Part A Recv Date: Not reported  
Part B Recv Date: Not reported  
Generator EPA ID: NYR000046326  
Trans1 EPA ID: OHD980587364  
Trans2 EPA ID: Not reported  
TSDF ID: NY58468JH  
Waste Code: F002 - HALO SOLV + STILL BOTTOMS FM REC OF SOLV  
Quantity: 00180  
Units: P - Pounds  
Number of Containers: 003  
Container Type: DF - Fiberboard or plastic drums (glass)  
Handling Method: B Incineration, heat recovery, burning.  
Specific Gravity: 01.00  
Waste Code: F002 - HALO SOLV + STILL BOTTOMS FM REC OF SOLV  
Quantity: 01170  
Units: P - Pounds  
Number of Containers: 006  
Container Type: DF - Fiberboard or plastic drums (glass)  
Handling Method: B Incineration, heat recovery, burning.  
Specific Gravity: 01.00  
Year: 2002

Document ID: NYC7259038  
Manifest Status: Not reported  
Trans1 State ID: NYC94885J  
Trans2 State ID: NJ044  
Generator Ship Date: 04/02/2004  
Trans1 Recv Date: 04/02/2004  
Trans2 Recv Date: 04/09/2004  
TSD Site Recv Date: 04/12/2004  
Part A Recv Date: Not reported  
Part B Recv Date: Not reported  
Generator EPA ID: NYR000046326  
Trans1 EPA ID: TXR000050930  
Trans2 EPA ID: Not reported  
TSDF ID: OHD980587  
Waste Code: F002 - HALO SOLV + STILL BOTTOMS FM REC OF SOLV  
Quantity: 00390  
Units: P - Pounds  
Number of Containers: 002  
Container Type: DF - Fiberboard or plastic drums (glass)

- Continued on next page -

## Site Detail Report

Target Property: 808 EAST 139TH STREET  
BRONX, NY 10454

JOB: 130043

### MANIFEST

**EDR ID:** 1001215508      **DIST/DIR:** 0.098 ESE      **ELEVATION:** 16      **MAP ID:** K42

**NAME:** MODERN TECH CLEANERS

**Rev:** 08/01/2013

**ADDRESS:** 874 E 139TH ST  
BRONX, NY 10454  
BRONX

**SOURCE:** NY Department of Environmental Conservation

Handling Method: B Incineration, heat recovery, burning.

Specific Gravity: 01.00

Waste Code: F002 - HALO SOLV + STILL BOTTOMS FM REC OF SOLV

Quantity: 00150

Units: P - Pounds

Number of Containers: 002

Container Type: DF - Fiberboard or plastic drums (glass)

Handling Method: B Incineration, heat recovery, burning.

Specific Gravity: 01.00

Year: 2004

[Click this hyperlink](#) while viewing on your computer to access  
130 additional NY\_MANIFEST: record(s) in the EDR Site Report.

## Site Detail Report

Target Property: 808 EAST 139TH STREET  
BRONX, NY 10454

JOB: 130043

### RCRA-SQG

**EDR ID:** 1001215508      **DIST/DIR:** 0.098 ESE      **ELEVATION:** 16      **MAP ID:** K42

**NAME:** MODERN TECH CLEANERS

**Rev:** 07/11/2013

**ADDRESS:** 874 E 139TH ST  
BRONX, NY 10454  
BRONX

**ID/Status:** NYR000046326

**SOURCE:** US Environmental Protection Agency

#### RCRA-SQG:

Date form received by agency: 01/01/2007

Facility name: MODERN TECH CLEANERS

Facility address: 874 E 139TH ST  
BRONX, NY 10454

EPA ID: NYR000046326

Mailing address: E 139TH ST  
BRONX, NY 10454

Contact: JAMES CHOUNG

Contact address: E 139TH ST  
BRONX, NY 10454

Contact country: US

Contact telephone: (718) 402-7700

Contact email: Not reported

EPA Region: 02

Land type: Facility is not located on Indian land. Additional information is not known.

Classification: Small Small Quantity Generator

Description: Handler: generates more than 100 and less than 1000 kg of hazardous waste during any calendar month and accumulates less than 6000 kg of hazardous waste at any time; or generates 100 kg or less of hazardous waste during any calendar month, and accumulates more than 1000 kg of hazardous waste at any time

#### Owner/Operator Summary:

Owner/operator name: JAMES CHOUNG

Owner/operator address: 33 BRAMBLE LANE  
MELVILLE, NY 11747

Owner/operator country: US

Owner/operator telephone: (516) 351-1193

Legal status: Private

Owner/Operator Type: Owner

Owner/Op start date: Not reported

Owner/Op end date: Not reported

Owner/operator name: JAMES CHOUNG

Owner/operator address: 33 BRAMBLE LANE  
MELVILLE, NY 11747

Owner/operator country: US

Owner/operator telephone: (516) 351-1193

Legal status: Private

Owner/Operator Type: Operator

Owner/Op start date: Not reported

Owner/Op end date: Not reported

- Continued on next page -

## Site Detail Report

Target Property: 808 EAST 139TH STREET  
BRONX, NY 10454

JOB: 130043

### RCRA-SQG

**EDR ID:** 1001215508      **DIST/DIR:** 0.098 ESE      **ELEVATION:** 16      **MAP ID:** K42

**NAME:** MODERN TECH CLEANERS

**Rev:** 07/11/2013

**ADDRESS:** 874 E 139TH ST  
BRONX, NY 10454  
BRONX

**ID/Status:** NYR000046326

**SOURCE:** US Environmental Protection Agency

#### Handler Activities Summary:

U.S. importer of hazardous waste: No  
Mixed waste (haz. and radioactive): No  
Recycler of hazardous waste: No  
Transporter of hazardous waste: No  
Treater, storer or disposer of HW: No  
Underground injection activity: No  
On-site burner exemption: No  
Furnace exemption: No  
Used oil fuel burner: No  
Used oil processor: No  
User oil refiner: No  
Used oil fuel marketer to burner: No  
Used oil Specification marketer: No  
Used oil transfer facility: No  
Used oil transporter: No

#### Historical Generators:

Date form received by agency: 01/01/2006  
Facility name: MODERN TECH CLEANERS  
Classification: Small Quantity Generator

Date form received by agency: 10/24/1997  
Facility name: MODERN TECH CLEANERS  
Classification: Small Quantity Generator

#### Facility Has Received Notices of Violations:

Regulation violated: SR - 6NYCRR 372.2(A); 373-3.3  
Area of violation: Generators - General  
Date violation determined: 06/23/1998  
Date achieved compliance: 10/01/1998  
Violation lead agency: EPA  
Enforcement action: WRITTEN INFORMAL  
Enforcement action date: 07/16/1998  
Enf. disposition status: Not reported  
Enf. disp. status date: Not reported  
Enforcement lead agency: EPA  
Proposed penalty amount: Not reported  
Final penalty amount: Not reported  
Paid penalty amount: Not reported

#### Evaluation Action Summary:

Evaluation date: 06/23/1998

- Continued on next page -

## Site Detail Report

Target Property: 808 EAST 139TH STREET  
BRONX, NY 10454

JOB: 130043

### RCRA-SQG

**EDR ID:** 1001215508      **DIST/DIR:** 0.098 ESE      **ELEVATION:** 16      **MAP ID:** K42

**NAME:** MODERN TECH CLEANERS

**Rev:** 07/11/2013

**ADDRESS:** 874 E 139TH ST  
BRONX, NY 10454  
BRONX

**ID/Status:** NYR000046326

**SOURCE:** US Environmental Protection Agency

Evaluation: COMPLIANCE EVALUATION INSPECTION ON-SITE

Area of violation: Generators - General

Date achieved compliance: 10/01/1998

Evaluation lead agency: EPA



# Site Detail Report

Target Property: 808 EAST 139TH STREET  
BRONX, NY 10454

JOB: 130043

## NY Spills

**EDR ID:** S108465561 **DIST/DIR:** 0.098 West **ELEVATION:** 28 **MAP ID:** J43

**NAME:** CONTAMINATED SOIL IN EXCAVATION

**Rev:** 08/19/2013

**ADDRESS:** EAST 138 STREET & WILLOW AVENUE  
BRONX, NY  
BRONX

ID/Status: 0611809 / 12/20/2007

**SOURCE:** NY Department of Environmental Conservation

### SPILLS:

Facility ID: 0611809

DER Facility ID: 326122

Facility Type: ER

Site ID: 376529

DEC Region: 2

Spill Date: 1/25/2007

Spill Number/Closed Date: 0611809 / 12/20/2007

Spill Cause: Other

Spill Class: Known release with minimal potential for fire or hazard. DEC Response.

Willing Responsible Party. Corrective action taken.

SWIS: 0301

Investigator: RWAUSTIN

Referred To: Not reported

Reported to Dept: 1/25/2007

CID: 444

Water Affected: Not reported

Spill Source: Institutional, Educational, Gov., Other

Spill Notifier: Other

Cleanup Ceased: Not reported

Cleanup Meets Std: False

Last Inspection: Not reported

Recommended Penalty: False

UST Trust: False

Remediation Phase: 0

Date Entered In Computer: 1/25/2007

Spill Record Last Update: 12/20/2007

Spiller Name: ERTS

Spiller Company: CON EDISON

Spiller Address: WEST 138 TH & WILLOW AVE

Spiller City,St,Zip: BRONX, NY

Spiller Company: 001

Contact Name: ERTS

Contact Phone: (212) 580-8383

DEC Memo: 204219. see eDocs.11-30-07. Breen is referring this spill to the

Spill Group. Spill 0611809 was entered in January 2007. ConEd had a contractor excavate to install a gas main in the Bronx. They found contaminated soil. They took samples and found the contaminant not to be of ConEd origin. They removed only the amount necessary to complete their work. They disposed of soil and oily/water as non-haz waste. They backfilled, paved and left. They did not take end point samples. It is not known how much is left and if this is part of a plume. ConEd applied for closure of this spill in November 2007. In actuality it is not a ConEd spill at all. ConEd's role is as the

- Continued on next page -

## Site Detail Report

Target Property: 808 EAST 139TH STREET  
BRONX, NY 10454

JOB: 130043

### NY Spills

**EDR ID:** S108465561 **DIST/DIR:** 0.098 West **ELEVATION:** 28 **MAP ID:** J43

**NAME:** CONTAMINATED SOIL IN EXCAVATION

**Rev:** 08/19/2013

**ADDRESS:** EAST 138 STREET & WILLOW AVENUE  
BRONX, NY  
BRONX

**ID/Status:** 0611809 / 12/20/2007

**SOURCE:** NY Department of Environmental Conservation

discovering and reporting party. The spill is not on ConEd property. ConEd's portion of the cleanup is over. Remainder is transferred to Spills Group. 12/20/07 - Austin - Reviewed results and did search of area via Spills database and Property Shark. Nothing found that would provide overt evidence of a release at this intersection. Lab results showed only a few pet, constituents, despite "oily water" description given in report by Con Ed. Received similar report (#0611599) that was closed in 1/07. Closed this spill, as well, due to insufficient lab data and adj. sources showing proof of petroleum. - end

Remarks: found in an excavavtion: no to 5 questions: 204219

#### Material:

Site ID: 376529

Operable Unit ID: 1134103

Operable Unit: 01

Material ID: 2123961

Material Code: 0066A

Material Name: UNKNOWN PETROLEUM

Case No.: Not reported

Material FA: Petroleum

Quantity: 1

Units: Gallons

Recovered: No

Resource Affected: Not reported

Oxygenate: False

Tank Test:

## Site Detail Report

Target Property: 808 EAST 139TH STREET  
BRONX, NY 10454

JOB: 130043

### MANIFEST

**EDR ID:** S108650938      **DIST/DIR:** 0.098 West      **ELEVATION:** 28      **MAP ID:** J44

**NAME:** CONSOLIDATED EDISON      **Rev:** 08/01/2013

**ADDRESS:** WILLOW AVE & 138TH ST  
BRONX, NY  
BRONX

**SOURCE:** NY Department of Environmental Conservation

#### NY MANIFEST:

EPA ID: NYP004151049

Country: USA

Mailing Name: CONSOLIDATED EDISON

Mailing Contact: franklyn murray

Mailing Address: 4 irving pl rm 828

Mailing Address 2: Not reported

Mailing City: new york

Mailing State: NY

Mailing Zip: 10003

Mailing Zip4: Not reported

Mailing Country: USA

Mailing Phone: 212-460-2808

Document ID: Not reported

Manifest Status: Not reported

Trans1 State ID: NYD006982359

Trans2 State ID: Not reported

Generator Ship Date: 6/11/2007

Trans1 Recv Date: 6/11/2007

Trans2 Recv Date: Not reported

TSD Site Recv Date: 6/12/2007

Part A Recv Date: Not reported

Part B Recv Date: Not reported

Generator EPA ID: NYP004151049

Trans1 EPA ID: Not reported

Trans2 EPA ID: Not reported

TSDF ID: NYD077444263

Waste Code: Not reported

Quantity: 110

Units: G - Gallons (liquids only)\* (8.3 pounds)

Number of Containers: 2

Container Type: DM - Metal drums, barrels

Handling Method: B Incineration, heat recovery, burning.

Specific Gravity: 1

Year: 2007

Manifest Tracking Num: 001436411FLE

Import Ind: N

Export Ind: N

Discr Quantity Ind: N

Discr Type Ind: N

Discr Residue Ind: N

Discr Partial Reject Ind: N

- Continued on next page -

## Site Detail Report

Target Property: 808 EAST 139TH STREET  
BRONX, NY 10454

JOB: 130043

### MANIFEST

**EDR ID:** S108650938      **DIST/DIR:** 0.098 West      **ELEVATION:** 28      **MAP ID:** J44

**NAME:** CONSOLIDATED EDISON      **Rev:** 08/01/2013

**ADDRESS:** WILLOW AVE & 138TH ST  
BRONX, NY  
BRONX

**SOURCE:** NY Department of Environmental Conservation

Discr Full Reject Ind: N  
Manifest Ref Num: Not reported  
Alt Fac RCRA Id: Not reported  
Alt Fac Sign Date: Not reported  
Mgmt Method Type Code: H141

Document ID: Not reported  
Manifest Status: Not reported  
Trans1 State ID: NYD006982359  
Trans2 State ID: Not reported  
Generator Ship Date: 6/12/2007  
Trans1 Recv Date: 6/12/2007  
Trans2 Recv Date: Not reported  
TSD Site Recv Date: 6/13/2007  
Part A Recv Date: Not reported  
Part B Recv Date: Not reported  
Generator EPA ID: NYP004151049  
Trans1 EPA ID: Not reported  
Trans2 EPA ID: Not reported  
TSDF ID: NYD077444263  
Waste Code: Not reported  
Quantity: 50  
Units: P - Pounds  
Number of Containers: 1  
Container Type: DM - Metal drums, barrels  
Handling Method: L Landfill.  
Specific Gravity: 1  
Year: 2007  
Manifest Tracking Num: 001450182FLE  
Import Ind: N  
Export Ind: N  
Discr Quantity Ind: N  
Discr Type Ind: N  
Discr Residue Ind: N  
Discr Partial Reject Ind: N  
Discr Full Reject Ind: N  
Manifest Ref Num: Not reported  
Alt Fac RCRA Id: Not reported  
Alt Fac Sign Date: Not reported  
Mgmt Method Type Code: H141

Document ID: Not reported  
Manifest Status: Not reported

- Continued on next page -

## Site Detail Report

Target Property: 808 EAST 139TH STREET  
BRONX, NY 10454

JOB: 130043

### MANIFEST

**EDR ID:** S108650938 **DIST/DIR:** 0.098 West **ELEVATION:** 28 **MAP ID:** J44

**NAME:** CONSOLIDATED EDISON

**Rev:** 08/01/2013

**ADDRESS:** WILLOW AVE & 138TH ST  
BRONX, NY  
BRONX

**SOURCE:** NY Department of Environmental Conservation

Trans1 State ID: NYD006982359  
Trans2 State ID: Not reported  
Generator Ship Date: 6/12/2007  
Trans1 Recv Date: 6/12/2007  
Trans2 Recv Date: Not reported  
TSD Site Recv Date: 6/13/2007  
Part A Recv Date: Not reported  
Part B Recv Date: Not reported  
Generator EPA ID: NYP004151049  
Trans1 EPA ID: Not reported  
Trans2 EPA ID: Not reported  
TSDF ID: NYD077444263  
Waste Code: Not reported  
Quantity: 40  
Units: G - Gallons (liquids only)\* (8.3 pounds)  
Number of Containers: 1  
Container Type: DM - Metal drums, barrels  
Handling Method: B Incineration, heat recovery, burning.  
Specific Gravity: 1  
Year: 2007  
Manifest Tracking Num: 001450182FLE  
Import Ind: N  
Export Ind: N  
Discr Quantity Ind: N  
Discr Type Ind: N  
Discr Residue Ind: N  
Discr Partial Reject Ind: N  
Discr Full Reject Ind: N  
Manifest Ref Num: Not reported  
Alt Fac RCRA Id: Not reported  
Alt Fac Sign Date: Not reported  
Mgmt Method Type Code: H141

Document ID: Not reported  
Manifest Status: Not reported  
Trans1 State ID: NYD006982359  
Trans2 State ID: Not reported  
Generator Ship Date: 6/14/2007  
Trans1 Recv Date: 6/14/2007  
Trans2 Recv Date: Not reported  
TSD Site Recv Date: 6/15/2007  
Part A Recv Date: Not reported  
Part B Recv Date: Not reported  
Generator EPA ID: NYP004151049

- Continued on next page -

# Site Detail Report

Target Property: 808 EAST 139TH STREET  
BRONX, NY 10454

JOB: 130043

## MANIFEST

**EDR ID:** S108650938 **DIST/DIR:** 0.098 West **ELEVATION:** 28 **MAP ID:** J44

**NAME:** CONSOLIDATED EDISON

**Rev:** 08/01/2013

**ADDRESS:** WILLOW AVE & 138TH ST  
BRONX, NY  
BRONX

**SOURCE:** NY Department of Environmental Conservation

Trans1 EPA ID: Not reported  
Trans2 EPA ID: Not reported  
TSDF ID: NYD077444263  
Waste Code: Not reported  
Quantity: 40  
Units: G - Gallons (liquids only)\* (8.3 pounds)  
Number of Containers: 2  
Container Type: DM - Metal drums, barrels  
Handling Method: B Incineration, heat recovery, burning.  
Specific Gravity: 1  
Year: 2007  
Manifest Tracking Num: 001450259FLE  
Import Ind: N  
Export Ind: N  
Discr Quantity Ind: N  
Discr Type Ind: N  
Discr Residue Ind: N  
Discr Partial Reject Ind: N  
Discr Full Reject Ind: N  
Manifest Ref Num: Not reported  
Alt Fac RCRA Id: Not reported  
Alt Fac Sign Date: Not reported  
Mgmt Method Type Code: H141

Document ID: Not reported  
Manifest Status: Not reported  
Trans1 State ID: NYD006982359  
Trans2 State ID: Not reported  
Generator Ship Date: 6/19/2007  
Trans1 Recv Date: 6/19/2007  
Trans2 Recv Date: Not reported  
TSD Site Recv Date: 6/20/2007  
Part A Recv Date: Not reported  
Part B Recv Date: Not reported  
Generator EPA ID: NYP004151049  
Trans1 EPA ID: Not reported  
Trans2 EPA ID: Not reported  
TSDF ID: NYD077444263  
Waste Code: Not reported  
Quantity: 60  
Units: G - Gallons (liquids only)\* (8.3 pounds)  
Number of Containers: 3  
Container Type: DM - Metal drums, barrels  
Handling Method: B Incineration, heat recovery, burning.

- Continued on next page -

## Site Detail Report

Target Property: 808 EAST 139TH STREET  
BRONX, NY 10454

JOB: 130043

### MANIFEST

**EDR ID:** S108650938      **DIST/DIR:** 0.098 West      **ELEVATION:** 28      **MAP ID:** J44

**NAME:** CONSOLIDATED EDISON

**Rev:** 08/01/2013

**ADDRESS:** WILLOW AVE & 138TH ST  
BRONX, NY  
BRONX

**SOURCE:** NY Department of Environmental Conservation

Specific Gravity: 1  
Year: 2007  
Manifest Tracking Num: 001450261FLE  
Import Ind: N  
Export Ind: N  
Discr Quantity Ind: N  
Discr Type Ind: N  
Discr Residue Ind: N  
Discr Partial Reject Ind: N  
Discr Full Reject Ind: N  
Manifest Ref Num: Not reported  
Alt Fac RCRA Id: Not reported  
Alt Fac Sign Date: Not reported  
Mgmt Method Type Code: H141

Document ID: Not reported  
Manifest Status: Not reported  
Trans1 State ID: NYD006982359  
Trans2 State ID: Not reported  
Generator Ship Date: 2007-06-11  
Trans1 Recv Date: 2007-06-11  
Trans2 Recv Date: Not reported  
TSD Site Recv Date: 2007-06-12  
Part A Recv Date: Not reported  
Part B Recv Date: Not reported  
Generator EPA ID: NYP004151049  
Trans1 EPA ID: Not reported  
Trans2 EPA ID: Not reported  
TSDF ID: NYD077444263  
Waste Code: Not reported  
Quantity: 110.0  
Units: G - Gallons (liquids only)\* (8.3 pounds)  
Number of Containers: 2.0  
Container Type: DM - Metal drums, barrels  
Handling Method: B Incineration, heat recovery, burning.  
Specific Gravity: 1.0  
Year: 2007  
Manifest Tracking Num: 001436411FLE  
Import Ind: N  
Export Ind: N  
Discr Quantity Ind: N  
Discr Type Ind: N  
Discr Residue Ind: N  
Discr Partial Reject Ind: N

- Continued on next page -

## Site Detail Report

Target Property: 808 EAST 139TH STREET  
BRONX, NY 10454

JOB: 130043

### MANIFEST

**EDR ID:** S108650938      **DIST/DIR:** 0.098 West      **ELEVATION:** 28      **MAP ID:** J44

**NAME:** CONSOLIDATED EDISON

**Rev:** 08/01/2013

**ADDRESS:** WILLOW AVE & 138TH ST  
BRONX, NY  
BRONX

**SOURCE:** NY Department of Environmental Conservation

Discr Full Reject Ind: N  
Manifest Ref Num: Not reported  
Alt Fac RCRA Id: Not reported  
Alt Fac Sign Date: Not reported  
Mgmt Method Type Code: H141

Document ID: Not reported  
Manifest Status: Not reported  
Trans1 State ID: NYD006982359  
Trans2 State ID: Not reported  
Generator Ship Date: 2007-06-12  
Trans1 Recv Date: 2007-06-12  
Trans2 Recv Date: Not reported  
TSD Site Recv Date: 2007-06-13  
Part A Recv Date: Not reported  
Part B Recv Date: Not reported  
Generator EPA ID: NYP004151049  
Trans1 EPA ID: Not reported  
Trans2 EPA ID: Not reported  
TSDF ID: NYD077444263  
Waste Code: Not reported  
Quantity: 40.0  
Units: G - Gallons (liquids only)\* (8.3 pounds)  
Number of Containers: 1.0  
Container Type: DM - Metal drums, barrels  
Handling Method: B Incineration, heat recovery, burning.  
Specific Gravity: 1.0  
Year: 2007  
Manifest Tracking Num: 001450182FLE  
Import Ind: N  
Export Ind: N  
Discr Quantity Ind: N  
Discr Type Ind: N  
Discr Residue Ind: N  
Discr Partial Reject Ind: N  
Discr Full Reject Ind: N  
Manifest Ref Num: Not reported  
Alt Fac RCRA Id: Not reported  
Alt Fac Sign Date: Not reported  
Mgmt Method Type Code: H141

Document ID: Not reported  
Manifest Status: Not reported

- Continued on next page -



# Site Detail Report

Target Property: 808 EAST 139TH STREET  
BRONX, NY 10454

JOB: 130043

## MANIFEST

**EDR ID:** S108650938 **DIST/DIR:** 0.098 West **ELEVATION:** 28 **MAP ID:** J44

**NAME:** CONSOLIDATED EDISON

**Rev:** 08/01/2013

**ADDRESS:** WILLOW AVE & 138TH ST  
BRONX, NY  
BRONX

**SOURCE:** NY Department of Environmental Conservation

Trans1 State ID: NYD006982359  
Trans2 State ID: Not reported  
Generator Ship Date: 2007-06-12  
Trans1 Recv Date: 2007-06-12  
Trans2 Recv Date: Not reported  
TSD Site Recv Date: 2007-06-13  
Part A Recv Date: Not reported  
Part B Recv Date: Not reported  
Generator EPA ID: NYP004151049  
Trans1 EPA ID: Not reported  
Trans2 EPA ID: Not reported  
TSDF ID: NYD077444263  
Waste Code: Not reported  
Quantity: 50.0  
Units: P - Pounds  
Number of Containers: 1.0  
Container Type: DM - Metal drums, barrels  
Handling Method: L Landfill.  
Specific Gravity: 1.0  
Year: 2007  
Manifest Tracking Num: 001450182FLE  
Import Ind: N  
Export Ind: N  
Discr Quantity Ind: N  
Discr Type Ind: N  
Discr Residue Ind: N  
Discr Partial Reject Ind: N  
Discr Full Reject Ind: N  
Manifest Ref Num: Not reported  
Alt Fac RCRA Id: Not reported  
Alt Fac Sign Date: Not reported  
Mgmt Method Type Code: H141

Document ID: Not reported  
Manifest Status: Not reported  
Trans1 State ID: NYD006982359  
Trans2 State ID: Not reported  
Generator Ship Date: 2007-06-14  
Trans1 Recv Date: 2007-06-14  
Trans2 Recv Date: Not reported  
TSD Site Recv Date: 2007-06-15  
Part A Recv Date: Not reported  
Part B Recv Date: Not reported  
Generator EPA ID: NYP004151049

- Continued on next page -

## Site Detail Report

Target Property: 808 EAST 139TH STREET  
BRONX, NY 10454

JOB: 130043

### MANIFEST

**EDR ID:** S108650938 **DIST/DIR:** 0.098 West **ELEVATION:** 28 **MAP ID:** J44

**NAME:** CONSOLIDATED EDISON

**Rev:** 08/01/2013

**ADDRESS:** WILLOW AVE & 138TH ST  
BRONX, NY  
BRONX

**SOURCE:** NY Department of Environmental Conservation

Trans1 EPA ID: Not reported  
Trans2 EPA ID: Not reported  
TSDF ID: NYD077444263  
Waste Code: Not reported  
Quantity: 40.0  
Units: G - Gallons (liquids only)\* (8.3 pounds)  
Number of Containers: 2.0  
Container Type: DM - Metal drums, barrels  
Handling Method: B Incineration, heat recovery, burning.  
Specific Gravity: 1.0  
Year: 2007  
Manifest Tracking Num: 001450259FLE  
Import Ind: N  
Export Ind: N  
Discr Quantity Ind: N  
Discr Type Ind: N  
Discr Residue Ind: N  
Discr Partial Reject Ind: N  
Discr Full Reject Ind: N  
Manifest Ref Num: Not reported  
Alt Fac RCRA Id: Not reported  
Alt Fac Sign Date: Not reported  
Mgmt Method Type Code: H141

Document ID: Not reported  
Manifest Status: Not reported  
Trans1 State ID: NYD006982359  
Trans2 State ID: Not reported  
Generator Ship Date: 2007-06-19  
Trans1 Recv Date: 2007-06-19  
Trans2 Recv Date: Not reported  
TSD Site Recv Date: 2007-06-20  
Part A Recv Date: Not reported  
Part B Recv Date: Not reported  
Generator EPA ID: NYP004151049  
Trans1 EPA ID: Not reported  
Trans2 EPA ID: Not reported  
TSDF ID: NYD077444263  
Waste Code: Not reported  
Quantity: 60.0  
Units: G - Gallons (liquids only)\* (8.3 pounds)  
Number of Containers: 3.0  
Container Type: DM - Metal drums, barrels  
Handling Method: B Incineration, heat recovery, burning.

- Continued on next page -

## Site Detail Report

Target Property: 808 EAST 139TH STREET  
BRONX, NY 10454

JOB: 130043

### MANIFEST

**EDR ID:** S108650938      **DIST/DIR:** 0.098 West      **ELEVATION:** 28      **MAP ID:** J44

**NAME:** CONSOLIDATED EDISON

**Rev:** 08/01/2013

**ADDRESS:** WILLOW AVE & 138TH ST  
BRONX, NY  
BRONX

**SOURCE:** NY Department of Environmental Conservation

Specific Gravity: 1.0

Year: 2007

Manifest Tracking Num: 001450261FLE

Import Ind: N

Export Ind: N

Discr Quantity Ind: N

Discr Type Ind: N

Discr Residue Ind: N

Discr Partial Reject Ind: N

Discr Full Reject Ind: N

Manifest Ref Num: Not reported

Alt Fac RCRA Id: Not reported

Alt Fac Sign Date: Not reported

Mgmt Method Type Code: H141

## Site Detail Report

Target Property: 808 EAST 139TH STREET  
BRONX, NY 10454

JOB: 130043

### NY Spills

**EDR ID:** S108638048      **DIST/DIR:** 0.098 West      **ELEVATION:** 28      **MAP ID:** J45

**NAME:** SOIL IN EXCAVATION HAS ODOR OF OIL

**Rev:** 08/19/2013

**ADDRESS:** WILLOW AVENUE & EAST 138 STREET  
BRONX, NY  
BRONX

ID/Status: 0702986 / 6/19/2007

**SOURCE:** NY Department of Environmental Conservation

#### SPILLS:

Facility ID: 0702986

DER Facility ID: 332264

Facility Type: ER

Site ID: 382820

DEC Region: 2

Spill Date: 6/12/2007

Spill Number/Closed Date: 0702986 / 6/19/2007

Spill Cause: Unknown

Spill Class: Known release with minimal potential for fire or hazard. DEC Response.

Willing Responsible Party. Corrective action taken.

SWIS: 0301

Investigator: smsanges

Referred To: Not reported

Reported to Dept: 6/12/2007

CID: 444

Water Affected: Not reported

Spill Source: Institutional, Educational, Gov., Other

Spill Notifier: Responsible Party

Cleanup Ceased: Not reported

Cleanup Meets Std: False

Last Inspection: Not reported

Recommended Penalty: False

UST Trust: False

Remediation Phase: 0

Date Entered In Computer: 6/12/2007

Spill Record Last Update: 6/19/2007

Spiller Name: ERTSDESK

Spiller Company: NOT CON EDISON

Spiller Address: WILLOW AVE & EAST 138TH S

Spiller City,St,Zip: BRONX, NY

Spiller Company: 999

Contact Name: ERTSDESK

Contact Phone: (212) 580-8383

DEC Memo: 206395. see eDocs Referred to Spills group. ConEd contractor made this discovery. ConEd made the spill report. ConEd is not responsible for cleanup. Excavation in the street showed contaminated soil. Willow ave South of 138th St No additional work is being done by Con Ed. Excavation has been backfilled.

Remarks: FOUND IN AN EXCAVATION AND OILY SUBSTANCE WITH AN ODOR. 206395

Material:

Site ID: 382820

Operable Unit ID: 1140202

Operable Unit: 01

- Continued on next page -

## Site Detail Report

Target Property: 808 EAST 139TH STREET  
BRONX, NY 10454

JOB: 130043

### NY Spills

**EDR ID:** S108638048      **DIST/DIR:** 0.098 West      **ELEVATION:** 28      **MAP ID:** J45

**NAME:** SOIL IN EXCAVATION HAS ODOR OF OIL

**Rev:** 08/19/2013

**ADDRESS:** WILLOW AVENUE & EAST 138 STREET  
BRONX, NY  
BRONX

ID/Status: 0702986 / 6/19/2007

**SOURCE:** NY Department of Environmental Conservation

Material ID: 2130260  
Material Code: 0066A  
Material Name: UNKNOWN PETROLEUM  
Case No.: Not reported  
Material FA: Petroleum  
Quantity: 0  
Units: Gallons  
Recovered: No  
Resource Affected: Not reported  
Oxygenate: False

Tank Test:

## Site Detail Report

Target Property: 808 EAST 139TH STREET  
BRONX, NY 10454

JOB: 130043

### NY Spills

**EDR ID:** S108465417      **DIST/DIR:** 0.098 West      **ELEVATION:** 28      **MAP ID:** J46

**NAME:** DARK SOIL IN EXCAVATION (STREET)

**Rev:** 08/19/2013

**ADDRESS:** EAST 138 STREET & WILLOW AVENUE  
BRONX, NY  
BRONX

**ID/Status:** 0611599 / 3/16/2007

**SOURCE:** NY Department of Environmental Conservation

#### SPILLS:

Facility ID: 0611599

DER Facility ID: 325859

Facility Type: ER

Site ID: 376268

DEC Region: 2

Spill Date: 1/12/2007

Spill Number/Closed Date: 0611599 / 3/16/2007

Spill Cause: Unknown

Spill Class: Known release with minimal potential for fire or hazard. DEC Response.

Willing Responsible Party. Corrective action taken.

SWIS: 0301

Investigator: GDBREEN

Referred To: Not reported

Reported to Dept: 1/18/2007

CID: 406

Water Affected: Not reported

Spill Source: Unknown

Spill Notifier: Other

Cleanup Ceased: Not reported

Cleanup Meets Std: False

Last Inspection: Not reported

Recommended Penalty: False

UST Trust: False

Remediation Phase: 0

Date Entered In Computer: 1/18/2007

Spill Record Last Update: 3/15/2007

Spiller Name: UNKNOWN NAME

Spiller Company: CON EDISON.

Spiller Address: Not reported

Spiller City,St,Zip: ZZ

Spiller Company: 999

Contact Name: ERT DESK' MIKE DAUGHTERY

Contact Phone: (212) 580-8383

DEC Memo: 03/16/07 - See e-docs for Con Ed report detailing cleanup and closure.204058. see eDocs.

Remarks: While putting in a gas main on Jan 12, 2007 ConEd discovered a dark substance in the soil. Lab results came in today at 14:55 and showed an unknown oil in the ground. Groundwater was not affected. No to the five questions. ConEd#204058 Private contractor will be coming in for clean up scheduled to begin tomorrow 1/19/07.

#### Material:

Site ID: 376268

Operable Unit ID: 1133858

- Continued on next page -

## Site Detail Report

Target Property: 808 EAST 139TH STREET  
BRONX, NY 10454

JOB: 130043

### NY Spills

**EDR ID:** S108465417      **DIST/DIR:** 0.098 West      **ELEVATION:** 28      **MAP ID:** J46

**NAME:** DARK SOIL IN EXCAVATION (STREET)

**Rev:** 08/19/2013

**ADDRESS:** EAST 138 STREET & WILLOW AVENUE  
BRONX, NY  
BRONX

ID/Status: 0611599 / 3/16/2007

**SOURCE:** NY Department of Environmental Conservation

Operable Unit: 01  
Material ID: 2123687  
Material Code: 0066A  
Material Name: UNKNOWN PETROLEUM  
Case No.: Not reported  
Material FA: Petroleum  
Quantity: 1  
Units: Gallons  
Recovered: No  
Resource Affected: Not reported  
Oxygenate: False

Tank Test:

## Site Detail Report

Target Property: 808 EAST 139TH STREET  
BRONX, NY 10454

JOB: 130043

### RCRA-SQG

**EDR ID:** 1011490526      **DIST/DIR:** 0.104 South      **ELEVATION:** 17      **MAP ID:** L47

**NAME:** ARAMARK CORPORATION

**Rev:** 07/11/2013

**ADDRESS:** 850 E 138TH ST  
BRONX, NY 10454  
BRONX

**ID/Status:** NYR000157875

**SOURCE:** US Environmental Protection Agency

#### RCRA-SQG:

Date form received by agency: 06/19/2008

Facility name: ARAMARK CORPORATION

Facility address: 850 E 138TH ST  
BRONX, NY 10454

EPA ID: NYR000157875

Mailing address: E 138TH ST  
BRONX, NY 10454

Contact: SONNY CONSIDINE

Contact address: E 138TH ST  
BRONX, NY 10454

Contact country: US

Contact telephone: (718) 910-6770

Contact email: Not reported

EPA Region: 02

Classification: Small Small Quantity Generator

Description: Handler: generates more than 100 and less than 1000 kg of hazardous waste during any calendar month and accumulates less than 6000 kg of hazardous waste at any time; or generates 100 kg or less of hazardous waste during any calendar month, and accumulates more than 1000 kg of hazardous waste at any time

#### Owner/Operator Summary:

Owner/operator name: UNITEX TEXTILE

Owner/operator address: Not reported  
Not reported

Owner/operator country: Not reported

Owner/operator telephone: Not reported

Legal status: Private

Owner/Operator Type: Operator

Owner/Op start date: 01/01/2008

Owner/Op end date: Not reported

Owner/operator name: ARAMARK CORPORATION

Owner/operator address: Not reported  
Not reported

Owner/operator country: Not reported

Owner/operator telephone: Not reported

Legal status: Private

Owner/Operator Type: Owner

Owner/Op start date: 01/01/2008

Owner/Op end date: Not reported

- Continued on next page -



## Site Detail Report

Target Property: 808 EAST 139TH STREET  
BRONX, NY 10454

JOB: 130043

### RCRA-SQG

**EDR ID:** 1011490526      **DIST/DIR:** 0.104 South      **ELEVATION:** 17      **MAP ID:** L47

**NAME:** ARAMARK CORPORATION

**Rev:** 07/11/2013

**ADDRESS:** 850 E 138TH ST  
BRONX, NY 10454  
BRONX

**ID/Status:** NYR000157875

**SOURCE:** US Environmental Protection Agency

#### Handler Activities Summary:

U.S. importer of hazardous waste: No  
Mixed waste (haz. and radioactive): No  
Recycler of hazardous waste: No  
Transporter of hazardous waste: No  
Treater, storer or disposer of HW: No  
Underground injection activity: No  
On-site burner exemption: No  
Furnace exemption: No  
Used oil fuel burner: No  
Used oil processor: No  
User oil refiner: No  
Used oil fuel marketer to burner: No  
Used oil Specification marketer: No  
Used oil transfer facility: No  
Used oil transporter: No

#### Hazardous Waste Summary:

Waste code: D002

Waste name: A WASTE WHICH HAS A PH OF LESS THAN 2 OR GREATER THAN 12.5 IS CONSIDERED TO BE A CORROSIVE HAZARDOUS WASTE. SODIUM HYDROXIDE, A CAUSTIC SOLUTION WITH A HIGH PH, IS OFTEN USED BY INDUSTRIES TO CLEAN OR DEGREASE PARTS. HYDROCHLORIC ACID, A SOLUTION WITH A LOW PH, IS USED BY MANY INDUSTRIES TO CLEAN METAL PARTS PRIOR TO PAINTING. WHEN THESE CAUSTIC OR ACID SOLUTIONS BECOME CONTAMINATED AND MUST BE DISPOSED, THE WASTE WOULD BE A CORROSIVE HAZARDOUS WASTE.

Violation Status: No violations found

## Site Detail Report

Target Property: 808 EAST 139TH STREET  
BRONX, NY 10454

JOB: 130043

### DRYCLEANERS

**EDR ID:** 1007812522      **DIST/DIR:** 0.104 South      **ELEVATION:** 17      **MAP ID:** L48

**NAME:** ARAMARK LAUNDRY FSM LLC

**Rev:** 07/18/2013

**ADDRESS:** 850 EAST 138TH ST  
BRONX, NY  
BRONX

**ID/Status:** 2-6007-00330

**SOURCE:** NY Department of Environmental Conservation

#### DRYCLEANERS:

Facility ID: 2-6007-00330

Phone Number: 718-402-0033

Region: Not reported

Registration Effective Date: 3/04/1998

Inspection Date: 04AUG2

Install Date: Not reported

Drop Shop: Not reported

Shutdown: Y

Alternate Solvent: Not reported

Current Business: Not reported

## Site Detail Report

Target Property: 808 EAST 139TH STREET  
BRONX, NY 10454

JOB: 130043

### MANIFEST

**EDR ID:** S111771699      **DIST/DIR:** 0.104 South      **ELEVATION:** 17      **MAP ID:** L49

**NAME:** ARAMARK CORP

**Rev:** 12/31/2012

**ADDRESS:** 850 EAST 138TH STREET  
BRONX, NY 10454

**SOURCE:** PA Department of Environmental Protection

#### PA MANIFEST:

Year: 2010

Manifest Number: 000895448GBF

Manifest Type: T

Generator EPA Id: NYR000157875

Generator Date: 05/13/2010

Mailing Address: Not reported

Mailing City,St,Zip: Not reported

Contact Name: Not reported

Contact Phone: NULL

TSD Epa Id: PAD067098822

TSD Date: Not reported

TSD Facility Name: CYCLE CHEM INC

TSD Facility Address: 550 INDUSTRIAL DRIVE

TSD Facility City: LEWISBERRY

TSD Facility State: PA

Facility Telephone: Not reported

Page Number: 1

Line Number: 4

Waste Number: NONE

Container Number: 1

Container Type: Fiberboard or plastic drums, barrels, kegs

Waste Quantity: 30

Unit: Gallons (liquids only)

Handling Code: Not reported

TSP EPA Id: Not reported

Date TSP Sig: Not reported

Year: 2010

Manifest Number: 000895448GBF

Manifest Type: T

Generator EPA Id: NYR000157875

Generator Date: 05/13/2010

Mailing Address: Not reported

Mailing City,St,Zip: Not reported

Contact Name: Not reported

Contact Phone: NULL

TSD Epa Id: PAD067098822

TSD Date: Not reported

TSD Facility Name: CYCLE CHEM INC

TSD Facility Address: 550 INDUSTRIAL DRIVE

TSD Facility City: LEWISBERRY

TSD Facility State: PA

Facility Telephone: Not reported

- Continued on next page -

# Site Detail Report

Target Property: 808 EAST 139TH STREET  
BRONX, NY 10454

JOB: 130043

## MANIFEST

**EDR ID:** S111771699 **DIST/DIR:** 0.104 South **ELEVATION:** 17 **MAP ID:** L49

**NAME:** ARAMARK CORP

**Rev:** 12/31/2012

**ADDRESS:** 850 EAST 138TH STREET  
BRONX, NY 10454

**SOURCE:** PA Department of Environmental Protection

Page Number: 1  
Line Number: 2  
Waste Number: NONE  
Container Number: 1  
Container Type: Fiberboard or plastic drums, barrels, kegs  
Waste Quantity: 55  
Unit: Gallons (liquids only)  
Handling Code: Not reported  
TSP EPA Id: Not reported  
Date TSP Sig: Not reported

Year: 2010  
Manifest Number: 000895448GBF  
Manifest Type: T  
Generator EPA Id: NYR000157875  
Generator Date: 05/13/2010  
Mailing Address: Not reported  
Mailing City,St,Zip: Not reported  
Contact Name: Not reported  
Contact Phone: NULL  
TSD Epa Id: PAD067098822  
TSD Date: Not reported  
TSD Facility Name: CYCLE CHEM INC  
TSD Facility Address: 550 INDUSTRIAL DRIVE  
TSD Facility City: LEWISBERRY  
TSD Facility State: PA  
Facility Telephone: Not reported

Page Number: 1  
Line Number: 1  
Waste Number: D001  
Container Number: 1  
Container Type: Fiberboard or plastic drums, barrels, kegs  
Waste Quantity: 55  
Unit: Gallons (liquids only)  
Handling Code: Not reported  
TSP EPA Id: Not reported  
Date TSP Sig: Not reported

Year: 2010  
Manifest Number: 000895449GBF  
Manifest Type: T  
Generator EPA Id: NYR000157875  
Generator Date: 05/13/2010  
Mailing Address: Not reported  
Mailing City,St,Zip: Not reported

- Continued on next page -

## Site Detail Report

Target Property: 808 EAST 139TH STREET  
BRONX, NY 10454

JOB: 130043

### MANIFEST

**EDR ID:** S111771699 **DIST/DIR:** 0.104 South **ELEVATION:** 17 **MAP ID:** L49

**NAME:** ARAMARK CORP

**Rev:** 12/31/2012

**ADDRESS:** 850 EAST 138TH STREET  
BRONX, NY 10454

**SOURCE:** PA Department of Environmental Protection

Contact Name: Not reported  
Contact Phone: NULL  
TSD Epa Id: PAD067098822  
TSD Date: Not reported  
TSD Facility Name: CYCLE CHEM INC  
TSD Facility Address: 550 INDUSTRIAL DRIVE  
TSD Facility City: LEWISBERRY  
TSD Facility State: PA  
Facility Telephone: Not reported  
Page Number: 1  
Line Number: 1  
Waste Number: D002  
Container Number: 1  
Container Type: Fiberboard or plastic drums, barrels, kegs  
Waste Quantity: 55  
Unit: Gallons (liquids only)  
Handling Code: Not reported  
TSP EPA Id: Not reported  
Date TSP Sig: Not reported

Year: 2010  
Manifest Number: 000895449GBF  
Manifest Type: T  
Generator EPA Id: NYR000157875  
Generator Date: 05/13/2010  
Mailing Address: Not reported  
Mailing City,St,Zip: Not reported  
Contact Name: Not reported  
Contact Phone: NULL  
TSD Epa Id: PAD067098822  
TSD Date: Not reported  
TSD Facility Name: CYCLE CHEM INC  
TSD Facility Address: 550 INDUSTRIAL DRIVE  
TSD Facility City: LEWISBERRY  
TSD Facility State: PA  
Facility Telephone: Not reported  
Page Number: 1  
Line Number: 2  
Waste Number: NONE  
Container Number: 1  
Container Type: Fiberboard or plastic drums, barrels, kegs  
Waste Quantity: 55  
Unit: Gallons (liquids only)  
Handling Code: Not reported  
TSP EPA Id: Not reported

- Continued on next page -

## Site Detail Report

Target Property: 808 EAST 139TH STREET  
BRONX, NY 10454

JOB: 130043

### MANIFEST

**EDR ID:** S111771699 **DIST/DIR:** 0.104 South **ELEVATION:** 17 **MAP ID:** L49

**NAME:** ARAMARK CORP

**Rev:** 12/31/2012

**ADDRESS:** 850 EAST 138TH STREET  
BRONX, NY 10454

**SOURCE:** PA Department of Environmental Protection

Date TSP Sig: Not reported

Year: 2010

Manifest Number: 000895448GBF

Manifest Type: T

Generator EPA Id: NYR000157875

Generator Date: 05/13/2010

Mailing Address: Not reported

Mailing City,St,Zip: Not reported

Contact Name: Not reported

Contact Phone: NULL

TSD Epa Id: PAD067098822

TSD Date: Not reported

TSD Facility Name: CYCLE CHEM INC

TSD Facility Address: 550 INDUSTRIAL DRIVE

TSD Facility City: LEWISBERRY

TSD Facility State: PA

Facility Telephone: Not reported

Page Number: 1

Line Number: 3

Waste Number: D002

Container Number: 1

Container Type: Fiberboard or plastic drums, barrels, kegs

Waste Quantity: 55

Unit: Gallons (liquids only)

Handling Code: Not reported

TSP EPA Id: Not reported

Date TSP Sig: Not reported

# Site Detail Report

Target Property: 808 EAST 139TH STREET  
BRONX, NY 10454

JOB: 130043

## NY Spills

**EDR ID:** S105996201 **DIST/DIR:** 0.104 South **ELEVATION:** 17 **MAP ID:** L50

**NAME:** MOUNT SINAI HOSPITAL

**Rev:** 08/19/2013

**ADDRESS:** 850 EAST 138TH ST  
BRONX, NY  
BRONX

ID/Status: 0300405 / 7/8/2008  
ID/Status: 0300402 / 11/28/2003

**SOURCE:** NY Department of Environmental Conservation

### SPILLS:

Facility ID: 0300405

DER Facility ID: 107639

Facility Type: ER

Site ID: 124287

DEC Region: 2

Spill Date: 1/3/2003

Spill Number/Closed Date: 0300405 / 7/8/2008

Spill Cause: Unknown

Spill Class: Known release with minimal potential for fire or hazard. DEC Response.

Willing Responsible Party. Corrective action taken.

SWIS: 0301

Investigator: hrpatel

Referred To: Not reported

Reported to Dept: 4/11/2003

CID: 405

Water Affected: Not reported

Spill Source: Unknown

Spill Notifier: Other

Cleanup Ceased: Not reported

Cleanup Meets Std: False

Last Inspection: Not reported

Recommended Penalty: False

UST Trust: False

Remediation Phase: 0

Date Entered In Computer: 4/11/2003

Spill Record Last Update: 7/11/2008

Spiller Name: Not reported

Spiller Company: UNKNOWN

Spiller Address: Not reported

Spiller City,St,Zip: ZZ -

Spiller Company: 001

Contact Name: KELLY BALDWIN

Contact Phone: (212) 969-3186

DEC Memo: Prior to Sept, 2004 data translation this spill Lead\_DEC Field was

"SANGESLAND"4/11/03 - AUSTIN - RELATED SPILL #0300402 - Hydraulic

oil-closed8/25/05 - left message with Bob Robins from AeroMark

(608-592-3222), Property Manager. also spoke with Steve Klein from

GZA Consultants who was hire to investigate the property. GZA did

work for prospective buyer and can't release info. On 9/8, sent

letter to Aramark, requesting info within 30 days. Spoke to Jesus

(NOT pronounced Hey soose) Marcado (718-901-6770) and he gave me Eric

Waters #(212-241-2035) Eric called me on 9/16-he will call Aramark

and try to get Ransom to provide info to close this spill. Spoke to

- Continued on next page -

## Site Detail Report

Target Property: 808 EAST 139TH STREET  
BRONX, NY 10454

JOB: 130043

### NY Spills

<b>EDR ID:</b> S105996201	<b>DIST/DIR:</b> 0.104 South	<b>ELEVATION:</b> 17	<b>MAP ID:</b> L50
---------------------------	------------------------------	----------------------	--------------------

**NAME:** MOUNT SINAI HOSPITAL

**Rev:** 08/19/2013

**ADDRESS:** 850 EAST 138TH ST  
BRONX, NY  
BRONX

ID/Status: 0300405 / 7/8/2008  
ID/Status: 0300402 / 11/28/2003

**SOURCE:** NY Department of Environmental Conservation

Aramark and they claim this spill was cleaned up. Frank Svedese (718-402-0080, ext. 0) must send me a letter or data. 10/26/05 - Sonny from Aramark called me and said he would send a letter in a week or so. 12/28/05 - Since no documentation of the cleanup was sent from Aramark in response to 9/8 letter and followup calls, this spill to remain open. 06/19/08 - Hiralkumar Patel. DEC Robert Leung received FOIL request and found this case open. alternate address: 231 Rose Feiss Blvd found other spill cases at the site: 1. 0203442: case reported as 20,000 gal #2 oil tank failed the test. during isolation test found that leak was from faulty manhole gasket cover. PTC replaced manhole gasket and retested system and system passed. case closed. 2. 0300402: case reported as found rupture in one of the hydraulic cylinder sleeves. according to elevator repair company, maximum amount of hydraulic oil used in an elevator shaft of two story high elevator, is 190 gal. and upon disassembly of elevator shaft, roughly 190 gal of fluid was recovered. Ransom environmental advanced one soil boring in elevator area to depth of three ft (where refusal encountered) and found no contamination. based on submitted report (see e-docs), case closed. the subject spill was reported as found heating oil contamination in soil samples. spill was reported by Kelly Baldwin (212-969-3186) from Proskauer Rose LLP., who was notified by Ransom Environmental (609-584-0090). (means Ransom did work, who was hired by buyer ARAMARK and then reported to current owner at that time in 2003). PBS #: 2-600727. as per PBS record, site has one 20,000 gal #2 oil UST in service. PBS registration expired on 04/27/07. and tank was lastly tested on 08/02/07. as per report (for spill #: 0300402) from Ransom Environmental, ARAMARK bought property in 2003 from Mt. Sinai hospital. according to report, current owner of the site is: Robert Robbins ARAMARK FSM, LLC. 154 S. Main Street Lodi, WI 53555. James Leyden ARAMARK Legal Dept. ARAMARK Tower, 29th Floor 1101 Market Street Philadelphia, PA 19107. DEC Robert received FOIL request from Mr. Berry. Preston Berry Project Scientist ARCADIS US, Inc. 655 Third Avenue, 12th Floor New York, NY 10017-9118 Ph. (212) 682-9271 Ext. 18 (914) 907-9917 (C) Fax (212) 682-9275 email: preston.berry@arcadis-us.com spoke with Mr. Berry. he doesn't know much. he asked to contact Mr. Shirer. Jason Shirer ARCADIS US, Inc. Department Manager 500 North Gulph Road, Suite 401 King of Prussia, PA 19406 Ph. (610) 337-7601 Ext. 21 (813) 505-3390 (C) email: Jason.Shirer@arcadis-us.com left message for Jason Shirer. left message for Kelly Corso (previously known Kelly Baldwin) (212-969-3186), who reported spill. spoke with Ms. Rausenberger at Mt. Sinai hospital (from PBS record). as per her, property was sold in 2003 and she doesn't know anything about 20,000 gal tank. mentioned to Ms. Rausenberger that oil spill reported in 2003 as found heating oil contamination in soil samples. this contamination may be originated

- Continued on next page -



## Site Detail Report

Target Property: 808 EAST 139TH STREET  
BRONX, NY 10454

JOB: 130043

### NY Spills

EDR ID: S105996201	DIST/DIR: 0.104 South	ELEVATION: 17	MAP ID: L50
--------------------	-----------------------	---------------	-------------

**NAME:** MOUNT SINAI HOSPITAL

**Rev:** 08/19/2013

**ADDRESS:** 850 EAST 138TH ST  
BRONX, NY  
BRONX

ID/Status: 0300405 / 7/8/2008  
ID/Status: 0300402 / 11/28/2003

**SOURCE:** NY Department of Environmental Conservation

from 20,000 gal tank that was owned by hospital. so hospital is still responsible for any investigation/remediation of the site, if necessary. asked Ms. Rausenberger to find out whether any consultant work on tank (removed/abandoned). Elizabeth Rausenberger The Mount Sinai Hospital One Gustave L. Levy Place Box. 1098 Linen Service New York, NY 10029 Ph. (212) 241-6391 Fax (212) 828-4193 email: elizabeth.rausenberger@mountsinai.org sent email to Mr. Berry and Mr. Shirer at Arcadis and to Ms. Rausenberger at Mt. Sinai hospital requiring submission of all previous reports regarding tank and cleanup of contaminated soil. also asked to submit contact info for property owner. received call from Mr. Moore, owner's representative. Mr. Moore asked what information needed. mentioned to Mr. Moore that spill was notified by Ransom environmental, who was hired by thier company in 2003. so they should have soil investigation report. asked Mr. Moore to submit soil investigation report. he also mentioned that their engineering dept. tested 20,000 gal tank when they baught the property. asked Mr. Moore to submit tank test result also. Mr. Moore mentioned that tank is located in previous laundry business area, which is currently vacant. second half of site is occupied by offices and most of them are vavant. as per Mr. Moore, tank is currently in service and is being used. asked Mr. Moore to confirm about tank use (as 20,000 gal tank is too big for few offices). Boyd Moore ARAMARK ARAMARK Tower, 29th Floor 1101 Market Street Philadelphia, PA 19107 Ph. (732) 239-5467 email: moore-boyd@aramark.com 06/20/08-Hiralkumar Patel. received call from Kelly, who reported spill in 2003. she will check her files and submit any reports available. 07/03/08-Hiralkumar Patel. received call from Jason Lannie, director of environmental dept. at Armark management inquiring requirement to close the case. asked Jason to submit all available documents regarding 20,000 gal tank. he mentioned that tank was tested recently and found tight. asked Jason to submit tank test result for last five years. he has test result from 2003 and 2008 only. he also has some kind of report from Feb. 2003. asked Jason to submit all documents. also asked to renew tank registration. Jason Lannie Director of Environmental ARAMARK - Safety and Loss Prevention Ph. (215) 238-3607 (O) (215) 715-2222 (C) email: lannie-jason@aramark.com sent email to Jason to submit documents. 07/08/08-Hiralkumar Patel. received email from Mr. Lannie with copy of PBS renewal, tank test result from 2002 and 2008 and previous investigation report from Arcadis. abstract of investigation report:- on jan. 2003, Ransom environmental performed soil and groundwater investigation adjacent to the UST- total of six soil borings were advanced: four were installed within the immeidate vicinity of the UST, one was installed upgradient and one was installed downgradient of the UST- three temporary monitoring wells

- Continued on next page -

## Site Detail Report

Target Property: 808 EAST 139TH STREET  
BRONX, NY 10454

JOB: 130043

### NY Spills

**EDR ID:** S105996201      **DIST/DIR:** 0.104 South      **ELEVATION:** 17      **MAP ID:** L50

**NAME:** MOUNT SINAI HOSPITAL

**Rev:** 08/19/2013

**ADDRESS:** 850 EAST 138TH ST  
BRONX, NY  
BRONX

ID/Status: 0300405 / 7/8/2008

ID/Status: 0300402 / 11/28/2003

**SOURCE:** NY Department of Environmental Conservation

installed at soil borings B-2, B-5 and B-9- one soil sample was collected from each soil borings- no contamination found in any samples based on submitted report, case closed. sent email to Mr. Lannie informing that case has been closed.

**Remarks:** caller states soil samples tanken back in january and now have the results showing positive for home heating oil - poss leak from an underground storage tank

**Material:**

Site ID: 124287

Operable Unit ID: 866471

Operable Unit: 01

Material ID: 508485

Material Code: 0001A

Material Name: #2 Fuel Oil

Case No.: Not reported

Material FA: Petroleum

Quantity: 0

Units: Gallons

Recovered: No

Resource Affected: Not reported

Oxygenate: False

**Tank Test:**

Facility ID: 0300402

DER Facility ID: 107639

Facility Type: ER

Site ID: 124286

DEC Region: 2

Spill Date: 1/2/2003

Spill Number/Closed Date: 0300402 / 11/28/2003

Spill Cause: Unknown

Spill Class: Known release with minimal potential for fire or hazard. DEC Response.

Willing Responsible Party. Corrective action taken.

SWIS: 0301

Investigator: SMSANGES

Referred To: Not reported

Reported to Dept: 4/11/2003

CID: 405

Water Affected: Not reported

Spill Source: Commercial/Industrial

Spill Notifier: Other

Cleanup Ceased: Not reported

- Continued on next page -

## Site Detail Report

Target Property: 808 EAST 139TH STREET  
BRONX, NY 10454

JOB: 130043

### NY Spills

**EDR ID:** S105996201      **DIST/DIR:** 0.104 South      **ELEVATION:** 17      **MAP ID:** L50

**NAME:** MOUNT SINAI HOSPITAL

**Rev:** 08/19/2013

**ADDRESS:** 850 EAST 138TH ST  
BRONX, NY  
BRONX

ID/Status: 0300405 / 7/8/2008  
ID/Status: 0300402 / 11/28/2003

**SOURCE:** NY Department of Environmental Conservation

Cleanup Meets Std: False  
Last Inspection: Not reported  
Recommended Penalty: False  
UST Trust: False

Remediation Phase: 0

Date Entered In Computer: 4/11/2003

Spill Record Last Update: 11/28/2003

Spiller Name: Not reported

Spiller Company: UNKNOWN

Spiller Address: Not reported

Spiller City,St,Zip: ZZ -

Spiller Company: 001

Contact Name: KELLY BALDWIN

Contact Phone: (212) 969-3186

DEC Memo: Prior to Sept, 2004 data translation this spill Lead\_DEC Field was  
"SANGESLAND"4/11/03 - AUSTIN, DDO - LEFT MESSAGE FOR KELLY BALDWIN TO  
CALL BACK - NO RESPONSE - 4/21/03 - LEFT ANOTHER MESSAGE FOR BALDWIN  
TO CALL BACK - 7/2/2003 Sangesland spoke with Michele Martin  
(attorney for new owner) She has requested a time extension to  
conduct the investigation which was requested in the April DEC  
letter.11/28/2003 Sangesland reviewed a report submitted by Ransom  
Enviornmental dated November 26, 2003. This report states that a  
single soil boring was taken in the elevator pit. Soil testing  
results indicated non detect for contaminants. The neighborhood is  
entirely industrial.Spill Closed

Remarks: caller states that there was soil samples taken and the results came  
back showing levels of hydro oil in the soil - poss spill from the  
elevator in the business - it is unknown if the spill was ever fully  
cleaned up

#### Material:

Site ID: 124286

Operable Unit ID: 868707

Operable Unit: 01

Material ID: 508483

Material Code: 0010

Material Name: Hydraulic Oil

Case No.: Not reported

Material FA: Petroleum

Quantity: 0

Units: Gallons

Recovered: No

Resource Affected: Not reported

Oxygenate: False

- Continued on next page -

## Site Detail Report

Target Property: 808 EAST 139TH STREET  
BRONX, NY 10454

JOB: 130043

### NY Spills

<b>EDR ID:</b>	S105996201	<b>DIST/DIR:</b>	0.104 South	<b>ELEVATION:</b>	17	<b>MAP ID:</b>	L50
----------------	------------	------------------	-------------	-------------------	----	----------------	-----

**NAME:** MOUNT SINAI HOSPITAL

**Rev:** 08/19/2013

**ADDRESS:** 850 EAST 138TH ST  
BRONX, NY  
BRONX

ID/Status: 0300405 / 7/8/2008  
ID/Status: 0300402 / 11/28/2003

**SOURCE:** NY Department of Environmental Conservation

Tank Test:

## Site Detail Report

Target Property: 808 EAST 139TH STREET  
BRONX, NY 10454

JOB: 130043

### LTANKS

**EDR ID:** S105996201      **DIST/DIR:** 0.104 South      **ELEVATION:** 17      **MAP ID:** L50

**NAME:** MOUNT SINAI HOSPITAL

**Rev:** 08/19/2013

**ADDRESS:** 850 EAST 138TH ST  
BRONX, NY  
BRONX

**ID/Status:** 0203442 / 7/29/2005

**SOURCE:** NY Department of Environmental Conservation

#### LTANKS:

Site ID: 124285

Spill Number/Closed Date: 0203442 / 7/29/2005

Spill Date: 7/1/2002

Spill Cause: Tank Test Failure

Spill Source: Commercial/Industrial

Spill Class: Known release that creates potential for fire or hazard. DEC Response.

Willing Responsible Party. Corrective action taken.

Cleanup Ceased: Not reported

Cleanup Meets Standard: False

SWIS: 0301

Investigator: MJHAGGER

Referred To: Not reported

Reported to Dept: 7/1/2002

CID: 322

Water Affected: Not reported

Spill Notifier: Tank Tester

Last Inspection: Not reported

Recommended Penalty: False

UST Involvement: False

Remediation Phase: 0

Date Entered In Computer: 7/1/2002

Spill Record Last Update: 8/1/2005

Spiller Name: JOHN LEDDY

Spiller Company: Not reported

Spiller Address: 850 EAST 138TH ST

Spiller City,St,Zip: BRONX, NY

Spiller County: 001

Spiller Contact: JOHN LEDDY

Spiller Phone: (631) 321-4670

Spiller Extention: Not reported

DEC Region: 2

DER Facility ID: 107639

DEC Memo: Prior to Sept, 2004 data translation this spill Lead\_DEC Field was

"TIPPLE"12/16/03 mt ////sent letter requesting documentation7/29/05 -

Haggerty - spoke with Petroleum Tank Cleaners (PTC), they sent an

invoice of their work performed on-site. This spill # was generated

due to a tank test failure with no release of contamination. The test

failure was due to faulty manhole cover seals. PTC re-sealed 2

manhole covers with new nuts, bolts, and gaskets. PTC retested tank

and it passed. Spill # closed

Remarks: tank test failure -

- Continued on next page -

## Site Detail Report

Target Property: 808 EAST 139TH STREET  
BRONX, NY 10454

JOB: 130043

### LTANKS

**EDR ID:** S105996201      **DIST/DIR:** 0.104 South      **ELEVATION:** 17      **MAP ID:** L50

**NAME:** MOUNT SINAI HOSPITAL

**Rev:** 08/19/2013

**ADDRESS:** 850 EAST 138TH ST  
BRONX, NY  
BRONX

ID/Status: 0203442 / 7/29/2005

**SOURCE:** NY Department of Environmental Conservation

#### Material:

Site ID: 124285  
Operable Unit ID: 856397  
Operable Unit: 01  
Material ID: 521271  
Material Code: 0001A  
Material Name: #2 Fuel Oil  
Case No.: Not reported  
Material FA: Petroleum  
Quantity: 0  
Units: Gallons  
Recovered: No  
Resource Affected: Not reported  
Oxygenate: False

#### Tank Test:

Site ID: 124285  
Spill Tank Test: 1527249  
Tank Number: 1  
Tank Size: 20000  
Test Method: 99  
Leak Rate: 0  
Gross Fail: F  
Modified By: Spills  
Last Modified: 10/1/2004  
Test Method: Alternate Test per 613.5a2v

## Site Detail Report

Target Property: 808 EAST 139TH STREET  
BRONX, NY 10454

JOB: 130043

### MANIFEST

**EDR ID:** S110490849      **DIST/DIR:** 0.104 South      **ELEVATION:** 17      **MAP ID:** L51

**NAME:** ARAMARK CORPORATION      **Rev:** 08/01/2013  
**ADDRESS:** 850 E 138TH ST  
BRONX, NY 10454  
BRONX  
**SOURCE:** NY Department of Environmental Conservation

#### NY MANIFEST:

EPA ID: NYR000157875  
Country: USA  
Mailing Name: ARAMARK CORPORATION  
Mailing Contact: ARAMARK CORPORATION  
Mailing Address: 850 E 138TH ST  
Mailing Address 2: Not reported  
Mailing City: BRONX  
Mailing State: NY  
Mailing Zip: 10454  
Mailing Zip4: Not reported  
Mailing Country: USA  
Mailing Phone: Not reported

Document ID: Not reported  
Manifest Status: Not reported  
Trans1 State ID: NJD003812047  
Trans2 State ID: NJ0000027193  
Generator Ship Date: 2010-05-13  
Trans1 Recv Date: 2010-05-13  
Trans2 Recv Date: 2010-05-20  
TSD Site Recv Date: 2010-05-25  
Part A Recv Date: Not reported  
Part B Recv Date: Not reported  
Generator EPA ID: NYR000157875  
Trans1 EPA ID: Not reported  
Trans2 EPA ID: Not reported  
TSDF ID: PAD067098822  
Waste Code: Not reported  
Quantity: 55.0  
Units: G - Gallons (liquids only)\* (8.3 pounds)  
Number of Containers: 1.0  
Container Type: DF - Fiberboard or plastic drums (glass)  
Handling Method: L Landfill.  
Specific Gravity: 1.0  
Year: 2010  
Manifest Tracking Num: 000895448GBF  
Import Ind: N  
Export Ind: N  
Discr Quantity Ind: N  
Discr Type Ind: N  
Discr Residue Ind: N  
Discr Partial Reject Ind: N

- Continued on next page -

## Site Detail Report

Target Property: 808 EAST 139TH STREET  
BRONX, NY 10454

JOB: 130043

### MANIFEST

**EDR ID:** S110490849      **DIST/DIR:** 0.104 South      **ELEVATION:** 17      **MAP ID:** L51

**NAME:** ARAMARK CORPORATION

**Rev:** 08/01/2013

**ADDRESS:** 850 E 138TH ST  
BRONX, NY 10454  
BRONX

**SOURCE:** NY Department of Environmental Conservation

Discr Full Reject Ind: N  
Manifest Ref Num: Not reported  
Alt Fac RCRA Id: Not reported  
Alt Fac Sign Date: Not reported  
Mgmt Method Type Code: H141

Document ID: Not reported  
Manifest Status: Not reported  
Trans1 State ID: NJD003812047  
Trans2 State ID: NJ0000027193  
Generator Ship Date: 2010-05-13  
Trans1 Recv Date: 2010-05-13  
Trans2 Recv Date: 2010-05-20  
TSD Site Recv Date: 2010-05-25  
Part A Recv Date: Not reported  
Part B Recv Date: Not reported  
Generator EPA ID: NYR000157875  
Trans1 EPA ID: Not reported  
Trans2 EPA ID: Not reported  
TSDF ID: PAD067098822  
Waste Code: Not reported  
Quantity: 55.0  
Units: G - Gallons (liquids only)\* (8.3 pounds)  
Number of Containers: 1.0  
Container Type: DF - Fiberboard or plastic drums (glass)  
Handling Method: L Landfill.  
Specific Gravity: 1.0  
Year: 2010  
Manifest Tracking Num: 000895448GBF  
Import Ind: N  
Export Ind: N  
Discr Quantity Ind: N  
Discr Type Ind: N  
Discr Residue Ind: N  
Discr Partial Reject Ind: N  
Discr Full Reject Ind: N  
Manifest Ref Num: Not reported  
Alt Fac RCRA Id: Not reported  
Alt Fac Sign Date: Not reported  
Mgmt Method Type Code: H141

Document ID: Not reported  
Manifest Status: Not reported

- Continued on next page -



## Site Detail Report

Target Property: 808 EAST 139TH STREET  
BRONX, NY 10454

JOB: 130043

### MANIFEST

**EDR ID:** S110490849      **DIST/DIR:** 0.104 South      **ELEVATION:** 17      **MAP ID:** L51

**NAME:** ARAMARK CORPORATION

**Rev:** 08/01/2013

**ADDRESS:** 850 E 138TH ST  
BRONX, NY 10454  
BRONX

**SOURCE:** NY Department of Environmental Conservation

Trans1 State ID: NJD003812047  
Trans2 State ID: NJ0000027193  
Generator Ship Date: 2010-05-13  
Trans1 Recv Date: 2010-05-13  
Trans2 Recv Date: 2010-05-20  
TSD Site Recv Date: 2010-05-25  
Part A Recv Date: Not reported  
Part B Recv Date: Not reported  
Generator EPA ID: NYR000157875  
Trans1 EPA ID: Not reported  
Trans2 EPA ID: Not reported  
TSDF ID: PAD067098822  
Waste Code: Not reported  
Quantity: 55.0  
Units: G - Gallons (liquids only)\* (8.3 pounds)  
Number of Containers: 1.0  
Container Type: DF - Fiberboard or plastic drums (glass)  
Handling Method: L Landfill.  
Specific Gravity: 1.0  
Year: 2010  
Manifest Tracking Num: 000895449GBF  
Import Ind: N  
Export Ind: N  
Discr Quantity Ind: N  
Discr Type Ind: N  
Discr Residue Ind: N  
Discr Partial Reject Ind: N  
Discr Full Reject Ind: N  
Manifest Ref Num: Not reported  
Alt Fac RCRA Id: Not reported  
Alt Fac Sign Date: Not reported  
Mgmt Method Type Code: H141

## Site Detail Report

Target Property: 808 EAST 139TH STREET  
BRONX, NY 10454

JOB: 130043

AST

**EDR ID:** U000724456      **DIST/DIR:** 0.104 South      **ELEVATION:** 17      **MAP ID:** L52

**NAME:** FORMER MT. SINAI LAUNDRY

**Rev:** 08/07/2013

**ADDRESS:** 850 EAST 138TH STREET  
BRONX, NY 10454  
BRONX

**ID/Status:** 2-600727

**SOURCE:** NY Department of Environmental Conservation

### AST:

Region: STATE  
DEC Region: 2  
Site Status: Unregulated  
Facility Id: 2-600727  
Program Type: PBS  
UTM X: 591998.98482999997  
UTM Y: 4517501.5232699998  
Expiration Date: N/A  
Site Type: Other

### Affiliation Records:

Site Id: 22707  
Affiliation Type: Mail Contact  
Company Name: ARAMARK  
Contact Type: Not reported  
Contact Name: JASON LANNIE, P.E.  
Address1: 1717 ARCH STREET  
Address2: 43RD FLOOR  
City: PHILADELPHIA  
State: PA  
Zip Code: 19107  
Country Code: 001  
Phone: (212) 238-3607  
EMail: Not reported  
Fax Number: Not reported  
Modified By: NRLOMBAR  
Date Last Modified: 12/4/2009

Site Id: 22707  
Affiliation Type: Emergency Contact  
Company Name: THE MOUNT SINAI HOSPITAL  
Contact Type: Not reported  
Contact Name: KEITH BETHAL  
Address1: Not reported  
Address2: Not reported  
City: Not reported  
State: NN  
Zip Code: Not reported  
Country Code: 999  
Phone: (215) 756-2294  
EMail: Not reported  
Fax Number: Not reported  
Modified By: bkfalvey  
Date Last Modified: 10/27/2008

- Continued on next page -

## Site Detail Report

Target Property: 808 EAST 139TH STREET  
BRONX, NY 10454

JOB: 130043

AST

**EDR ID:** U000724456      **DIST/DIR:** 0.104 South      **ELEVATION:** 17      **MAP ID:** L52

**NAME:** FORMER MT. SINAI LAUNDRY

**Rev:** 08/07/2013

**ADDRESS:** 850 EAST 138TH STREET  
BRONX, NY 10454  
BRONX

**ID/Status:** 2-600727

**SOURCE:** NY Department of Environmental Conservation

Site Id: 22707

Affiliation Type: On-Site Operator

Company Name: FORMER MT. SINAI LAUNDRY

Contact Type: Not reported

Contact Name: KEITH BETHAL

Address1: Not reported

Address2: Not reported

City: Not reported

State: NN

Zip Code: Not reported

Country Code: 001

Phone: (718) 907-6770

EMail: Not reported

Fax Number: Not reported

Modified By: NRLOMBAR

Date Last Modified: 12/4/2009

Site Id: 22707

Affiliation Type: Facility Owner

Company Name: ARAMARK

Contact Type: Not reported

Contact Name: Not reported

Address1: 1101 MARKET ST

Address2: Not reported

City: PHILADELPHIA

State: PA

Zip Code: 19107

Country Code: 001

Phone: (212) 238-3000

EMail: Not reported

Fax Number: Not reported

Modified By: NRLOMBAR

Date Last Modified: 12/4/2009

Tank Info:

Tank Number: 002

Tank Id: 224091

Material Code: 0002

Common Name of Substance: #4 Fuel Oil (On-Site Consumption)

Equipment Records:

A00 - Tank Internal Protection - None

B01 - Tank External Protection - Painted/Asphalt Coating

- Continued on next page -

## Site Detail Report

Target Property: 808 EAST 139TH STREET  
BRONX, NY 10454

JOB: 130043

AST

**EDR ID:** U000724456      **DIST/DIR:** 0.104 South      **ELEVATION:** 17      **MAP ID:** L52

**NAME:** FORMER MT. SINAI LAUNDRY

**Rev:** 08/07/2013

**ADDRESS:** 850 EAST 138TH STREET  
BRONX, NY 10454  
BRONX

**ID/Status:** 2-600727

**SOURCE:** NY Department of Environmental Conservation

F00 - Pipe External Protection - None  
I04 - Overfill - Product Level Gauge (A/G)  
K01 - Spill Prevention - Catch Basin  
D01 - Pipe Type - Steel/Carbon Steel/Iron  
G00 - Tank Secondary Containment - None  
J00 - Dispenser - None  
C01 - Pipe Location - Aboveground  
E00 - Piping Secondary Containment - None  
H00 - Tank Leak Detection - None  
L00 - Piping Leak Detection - None  
Tank Location: 3  
Tank Type: Steel/Carbon Steel/Iron  
Tank Status: In Service  
Pipe Model: Not reported  
Install Date: Not reported  
Capacity Gallons: 275  
Tightness Test Method: NN  
Date Test: Not reported  
Next Test Date: Not reported  
Date Tank Closed: Not reported  
Register: True  
Modified By: msbaptis  
Last Modified: 07/10/2008  
Material Name: #4 Fuel Oil (On-Site Consumption)

Tank Number: 003  
Tank Id: 224092  
Material Code: 0002  
Common Name of Substance: #4 Fuel Oil (On-Site Consumption)

Equipment Records:  
B01 - Tank External Protection - Painted/Asphalt Coating  
F00 - Pipe External Protection - None  
I04 - Overfill - Product Level Gauge (A/G)  
K01 - Spill Prevention - Catch Basin  
C01 - Pipe Location - Aboveground  
E00 - Piping Secondary Containment - None  
H00 - Tank Leak Detection - None  
L00 - Piping Leak Detection - None  
G00 - Tank Secondary Containment - None  
J00 - Dispenser - None  
A00 - Tank Internal Protection - None  
D01 - Pipe Type - Steel/Carbon Steel/Iron

- Continued on next page -

## Site Detail Report

Target Property: 808 EAST 139TH STREET  
BRONX, NY 10454

JOB: 130043

AST

**EDR ID:** U000724456      **DIST/DIR:** 0.104 South      **ELEVATION:** 17      **MAP ID:** L52

**NAME:** FORMER MT. SINAI LAUNDRY

**Rev:** 08/07/2013

**ADDRESS:** 850 EAST 138TH STREET  
BRONX, NY 10454  
BRONX

**ID/Status:** 2-600727

**SOURCE:** NY Department of Environmental Conservation

Tank Location: 3  
Tank Type: Steel/Carbon Steel/Iron  
Tank Status: In Service  
Pipe Model: Not reported  
Install Date: Not reported  
Capacity Gallons: 275  
Tightness Test Method: NN  
Date Test: Not reported  
Next Test Date: Not reported  
Date Tank Closed: Not reported  
Register: True  
Modified By: msbaptis  
Last Modified: 07/10/2008  
Material Name: #4 Fuel Oil (On-Site Consumption)

## Site Detail Report

Target Property: 808 EAST 139TH STREET  
BRONX, NY 10454

JOB: 130043

UST

**EDR ID:** U000724456      **DIST/DIR:** 0.104 South      **ELEVATION:** 17      **MAP ID:** L52

**NAME:** FORMER MT. SINAI LAUNDRY

**Rev:** 08/07/2013

**ADDRESS:** 850 EAST 138TH STREET  
BRONX, NY 10454  
BRONX

ID/Status: 2-600727 / Unregulated  
ID/Status: 2-600727

**SOURCE:** NY Department of Environmental Conservation

UST:

Id/Status: 2-600727 / Unregulated

Program Type: PBS

Region: STATE

DEC Region: 2

Expiration Date: N/A

UTM X: 591998.98482999997

UTM Y: 4517501.5232699998

Site Type: Other

Affiliation Records:

Site Id: 22707

Affiliation Type: Mail Contact

Company Name: ARAMARK

Contact Type: Not reported

Contact Name: JASON LANNIE, P.E.

Address1: 1717 ARCH STREET

Address2: 43RD FLOOR

City: PHILADELPHIA

State: PA

Zip Code: 19107

Country Code: 001

Phone: (212) 238-3607

E-Mail: Not reported

Fax Number: Not reported

Modified By: NRLOMBAR

Date Last Modified: 12/4/2009

Site Id: 22707

Affiliation Type: Emergency Contact

Company Name: THE MOUNT SINAI HOSPITAL

Contact Type: Not reported

Contact Name: KEITH BETHAL

Address1: Not reported

Address2: Not reported

City: Not reported

State: NN

Zip Code: Not reported

Country Code: 999

Phone: (215) 756-2294

E-Mail: Not reported

Fax Number: Not reported

Modified By: bkfalvey

Date Last Modified: 10/27/2008

- Continued on next page -

## Site Detail Report

Target Property: 808 EAST 139TH STREET  
BRONX, NY 10454

JOB: 130043

UST

**EDR ID:** U000724456      **DIST/DIR:** 0.104 South      **ELEVATION:** 17      **MAP ID:** L52

**NAME:** FORMER MT. SINAI LAUNDRY

**Rev:** 08/07/2013

**ADDRESS:** 850 EAST 138TH STREET  
BRONX, NY 10454  
BRONX

ID/Status: 2-600727 / Unregulated  
ID/Status: 2-600727

**SOURCE:** NY Department of Environmental Conservation

Site Id: 22707

Affiliation Type: On-Site Operator

Company Name: FORMER MT. SINAI LAUNDRY

Contact Type: Not reported

Contact Name: KEITH BETHAL

Address1: Not reported

Address2: Not reported

City: Not reported

State: NN

Zip Code: Not reported

Country Code: 001

Phone: (718) 907-6770

EMail: Not reported

Fax Number: Not reported

Modified By: NRLOMBAR

Date Last Modified: 12/4/2009

Site Id: 22707

Affiliation Type: Facility Owner

Company Name: ARAMARK

Contact Type: Not reported

Contact Name: Not reported

Address1: 1101 MARKET ST

Address2: Not reported

City: PHILADELPHIA

State: PA

Zip Code: 19107

Country Code: 001

Phone: (212) 238-3000

EMail: Not reported

Fax Number: Not reported

Modified By: NRLOMBAR

Date Last Modified: 12/4/2009

Tank Info:

Tank Number: 001

Tank ID: 43491

Tank Status: Closed - In Place

Material Name: Closed - In Place

Capacity Gallons: 20000

Install Date: 12/01/1987

Date Tank Closed: 10/22/2009

Registered: True

- Continued on next page -

## Site Detail Report

Target Property: 808 EAST 139TH STREET  
BRONX, NY 10454

JOB: 130043

UST

**EDR ID:** U000724456      **DIST/DIR:** 0.104 South      **ELEVATION:** 17      **MAP ID:** L52

**NAME:** FORMER MT. SINAI LAUNDRY

**Rev:** 08/07/2013

**ADDRESS:** 850 EAST 138TH STREET  
BRONX, NY 10454  
BRONX

ID/Status: 2-600727 / Unregulated  
ID/Status: 2-600727

**SOURCE:** NY Department of Environmental Conservation

Tank Location: Underground  
Tank Type: Fiberglass coated steel  
Material Code: 0002  
Common Name of Substance: #4 Fuel Oil (On-Site Consumption)

Tightness Test Method: 21  
Date Test: 04/07/2008  
Next Test Date: Not reported  
Pipe Model: Not reported  
Modified By: NRLOMBAR  
Last Modified: 12/22/2009

### Equipment Records:

E00 - Piping Secondary Containment - None  
H00 - Tank Leak Detection - None  
C02 - Pipe Location - Underground/On-ground  
F00 - Pipe External Protection - None  
I04 - Overfill - Product Level Gauge (A/G)  
K01 - Spill Prevention - Catch Basin  
G00 - Tank Secondary Containment - None  
B04 - Tank External Protection - Fiberglass  
A00 - Tank Internal Protection - None  
D01 - Pipe Type - Steel/Carbon Steel/Iron  
J02 - Dispenser - Suction Dispenser  
L09 - Piping Leak Detection - Exempt Suction Piping



## Site Detail Report

Target Property: 808 EAST 139TH STREET  
BRONX, NY 10454

JOB: 130043

### CBS

**EDR ID:** S102872726      **DIST/DIR:** 0.104 South      **ELEVATION:** 17      **MAP ID:** L53

**NAME:** ARAMARK SERVICE MASTER, FMS

**Rev:** 08/07/2013

**ADDRESS:** 850 EAST 138 STREET  
BRONX, NY 10454  
BRONX

ID/Status: Unregulated  
ID/Status: 2-000339

**SOURCE:** NY Department of Environmental Conservation

CBS:  
CBS Number: 2-000339  
Program Type: CBS  
Facility Status: Unregulated  
Expiration Date: N/A  
Dec Region: 2  
UTMX: 592003.07932999  
UTMY: 4517429.0384799

## Site Detail Report

Target Property: 808 EAST 139TH STREET  
BRONX, NY 10454

JOB: 130043

### CBS AST

**EDR ID:** S102872726      **DIST/DIR:** 0.104 South      **ELEVATION:** 17      **MAP ID:** L53

**NAME:** ARAMARK SERVICE MASTER, FMS

**Rev:** 01/01/2002

**ADDRESS:** 850 EAST 138 STREET  
BRONX, NY 10454  
BRONX

ID/Status: 2-000339

ID/Status: ACTIVE FACILITY

**SOURCE:** NY NYSDEC

#### CBS AST:

CBS Number: 2-000339

ICS Number: Not reported

PBS Number: Not reported

MOSF Number: Not reported

SPDES Number: Not reported

Facility Status: ACTIVE FACILITY

Facility Type: FARM

Telephone: (718) 901-6770

Facility Town: NEW YORK CITY

Region: STATE

Expiration Date: 10/28/2003

Total Capacity of All Active Tanks(gal): 1300

Operator: SINON CONSIDINE

Emergency Contact: BRAVLIO LEAN

Emergency Phone: (718) 901-6770

Owner Name: THE MOUNT SINAI HOSPITAL

Owner Address: ONE GUSTAVE L. LEVY PLACE

Owner City,St,Zip: NEW YORK, NY 10029

Owner Telephone: (212) 241-2035

Owner Type: Corporate/Commercial

Owner Sub Type: Not reported

Mail Name: MOUNT SINAI HOSPITAL

Mail Contact Addr: 850 EAST 138 STREET

Mail Contact Addr2: Not reported

Mail Contact Contact: MR. SINON CONSIDINE

Mail Contact City,St,Zip: BRONX, NY 10454

Mail Phone: (718) 901-6771

Tank Id: 1

CAS Number: 1310732

Federal ID: Not reported

Tank Status: In Service

Install Date: 08/97

Tank Closed: Not reported

Capacity (Gal): 1300

Chemical: Sodium hydroxide

Tank Location: ABOVEGROUND

Tank Type: Fiberglass reinforced plastic [FRP]

Total Tanks: 1

Tank Secret: False

Tank Containment: None

Tank Error Status: No Missing Data

Date Entered: 10/23/1997

- Continued on next page -

## Site Detail Report

Target Property: 808 EAST 139TH STREET  
BRONX, NY 10454

JOB: 130043

CBS AST

**EDR ID:** S102872726      **DIST/DIR:** 0.104 South      **ELEVATION:** 17      **MAP ID:** L53

**NAME:** ARAMARK SERVICE MASTER, FMS

**Rev:** 01/01/2002

**ADDRESS:** 850 EAST 138 STREET  
BRONX, NY 10454  
BRONX

ID/Status: 2-000339

ID/Status: ACTIVE FACILITY

**SOURCE:** NY NYSDEC

Certified Date: 10/01/2001  
Substance: Single Hazardous Substance on DEC List  
Internal Protection: Epoxy Liner  
External Protection: Painted/Asphalt Coating  
Pipe Location: Aboveground  
Pipe Type: STEEL/IRON  
Pipe Internal: None  
Pipe External: 0  
Pipe Containment: None  
Pipe Flag: None  
Leak Detection: None  
Overfill Protection: Catch Basin  
Haz Percent: 100  
Last Test: Not reported  
Due Date: Not reported  
SWIS Code: 6001  
Lat/Long: Not reported  
Is Updated: False  
Renew Date: Not reported  
Is It There: False  
Delinquent: False  
Date Expired: Not reported  
Owner Mark: 1  
Certificate Needs to be Printed: False  
Fiscal Amt for Registration Fee Correct: True  
Renewal Has Been Printed for Facility: True  
Pre-Printed Renewal App Last Printed: 06/20/2001

## Site Detail Report

Target Property: 808 EAST 139TH STREET  
BRONX, NY 10454

JOB: 130043

### NY Spills

**EDR ID:** S103829534      **DIST/DIR:** 0.105 SSW      **ELEVATION:** 19      **MAP ID:** 54

**NAME:** 137TH ST BETWEEN

**Rev:** 08/19/2013

**ADDRESS:** WILLOW & WALNUT, 137TH ST  
BRONX, NY  
BRONX

ID/Status: 9815445 / 6/22/1999

**SOURCE:** NY Department of Environmental Conservation

#### SPILLS:

Facility ID: 9815445

DER Facility ID: 195592

Facility Type: ER

Site ID: 237474

DEC Region: 2

Spill Date: 3/29/1999

Spill Number/Closed Date: 9815445 / 6/22/1999

Spill Cause: Deliberate

Spill Class: Known release that creates potential for fire or hazard. DEC Response.  
Unable/unwilling Responsible Party. Corrective action taken. (ISR)

SWIS: 0301

Investigator: JMROMMEL

Referred To: Not reported

Reported to Dept: 3/29/1999

CID: 371

Water Affected: Not reported

Spill Source: Unknown

Spill Notifier: Local Agency

Cleanup Ceased: Not reported

Cleanup Meets Std: False

Last Inspection: Not reported

Recommended Penalty: False

UST Trust: False

Remediation Phase: 0

Date Entered In Computer: 3/29/1999

Spill Record Last Update: 5/24/2002

Spiller Name: Not reported

Spiller Company: UNKNOWN

Spiller Address: Not reported

Spiller City,St,Zip: NY

Spiller Company: 999

Contact Name: Not reported

Contact Phone: Not reported

DEC Memo: Prior to Sept, 2004 data translation this spill Lead\_DEC Field was  
"ROMMEL"DRUM RUN PICK UPPIN #01036 (ABANDONED DRUM)/SEE SPILL  
#9930008SAME AS SPILL 9902108

Remarks: abandoned drum found -- sealed, not leaking -- may contain gasoline  
also due to flammable readings -- waiting for dec to remove.

#### Material:

Site ID: 237474

Operable Unit ID: 1076466

Operable Unit: 01

Material ID: 308551

- Continued on next page -

## Site Detail Report

Target Property: 808 EAST 139TH STREET  
BRONX, NY 10454

JOB: 130043

### NY Spills

**EDR ID:** S103829534      **DIST/DIR:** 0.105 SSW      **ELEVATION:** 19      **MAP ID:** 54

**NAME:** 137TH ST BETWEEN

**Rev:** 08/19/2013

**ADDRESS:** WILLOW & WALNUT, 137TH ST  
BRONX, NY  
BRONX

**ID/Status:** 9815445 / 6/22/1999

**SOURCE:** NY Department of Environmental Conservation

Material Code: 0022  
Material Name: Waste Oil/Used Oil  
Case No.: Not reported  
Material FA: Petroleum  
Quantity: 55  
Units: Gallons  
Recovered: 55  
Resource Affected: Not reported  
Oxygenate: False

Tank Test:

## Site Detail Report

Target Property: 808 EAST 139TH STREET  
BRONX, NY 10454

JOB: 130043

### MANIFEST

**EDR ID:** S108270238      **DIST/DIR:** 0.105 ESE      **ELEVATION:** 16      **MAP ID:** K55

**NAME:** CONSOLIDATED EDISON CO OF NY      **Rev:** 12/31/2011

**ADDRESS:** ROSEFERSS BLVD & 139TH  
BRONX, NY 10401

**SOURCE:** NJ Department of Environmental Protection

**NJ MANIFEST:**

Manifest Code: NJA5314574  
EPA ID: NYP004144556  
Date Shipped: 08/17/2006  
TSDf EPA ID: NJD002200046  
Transporter EPA ID: NJ0000027193  
Transporter 2 EPA ID: Not reported  
Transporter 3 EPA ID: Not reported  
Transporter 4 EPA ID: Not reported  
Transporter 5 EPA ID: Not reported  
Transporter 6 EPA ID: Not reported  
Transporter 7 EPA ID: Not reported  
Transporter 8 EPA ID: Not reported  
Transporter 10 EPA ID: Not reported  
Date Trans1 Transported Waste: 08/17/2006  
Date Trans2 Transported Waste: Not reported  
Date Trans3 Transported Waste: Not reported  
Date Trans4 Transported Waste: Not reported  
Date Trans5 Transported Waste: Not reported  
Date Trans6 Transported Waste: Not reported  
Date Trans7 Transported Waste: Not reported  
Date Trans8 Transported Waste: Not reported  
Date Trans9 Transported Waste: Not reported  
Date Trans10 Transported Waste: Not reported  
Date TSDf Received Waste: 08/25/2006  
Tranporter 1 Decal: Not reported  
Tranporter 2 Decal: Not reported  
Generator EPA Facility Name: Not reported  
Transporter-1 EPA Facility Name: Not reported  
Transporter-2 EPA Facility Name: Not reported  
Transporter-3 EPA Facility Name: Not reported  
Transporter-4 EPA Facility Name: Not reported  
Transporter-5 EPA Facility Name: Not reported  
TSDf EPA Facility Name: Not reported  
QTY Units: Not reported  
Transporter SEQ ID: Not reported  
Transporter-1 Date: Not reported  
Waste SEQ ID: Not reported  
Waste Type Code 2: Not reported  
Waste Type Code 3: Not reported  
Waste Type Code 4: Not reported  
Waste Type Code 5: Not reported  
Waste Type Code 6: Not reported  
Date Accepted: Not reported

- Continued on next page -

## Site Detail Report

Target Property: 808 EAST 139TH STREET  
BRONX, NY 10454

JOB: 130043

### MANIFEST

**EDR ID:** S108270238      **DIST/DIR:** 0.105 ESE      **ELEVATION:** 16      **MAP ID:** K55

**NAME:** CONSOLIDATED EDISON CO OF NY

**Rev:** 12/31/2011

**ADDRESS:** ROSEFERSS BLVD & 139TH  
BRONX, NY 10401

**SOURCE:** NJ Department of Environmental Protection

Manifest Discrepancy Type: Not reported  
Data Entry Number: 10060621  
Reference Manifest Number: Not reported  
Was Load Rejected (Y/N): No  
Reason Load Was Rejected: Not reported  
Waste Code: Not reported  
Manifest Year: Not reported  
Quantity: Not reported  
Unit: Not reported  
Hand Code: Not reported

## Site Detail Report

Target Property: 808 EAST 139TH STREET  
BRONX, NY 10454

JOB: 130043

### MANIFEST

**EDR ID:** S113494697      **DIST/DIR:** 0.106 ESE      **ELEVATION:** 16      **MAP ID:** K56

**NAME:** CON EDISON      **Rev:** 08/01/2013

**ADDRESS:** E 139TH ST & WALNUT AVE  
BRONX, NY 10461  
NEW YORK

**SOURCE:** NY Department of Environmental Conservation

#### NY MANIFEST:

EPA ID: NYP004283743  
Country: USA  
Mailing Name: CON EDISON  
Mailing Contact: TOM TEELING  
Mailing Address: 4 IRVING PLACE 15TH FLOOR  
Mailing Address 2: Not reported  
Mailing City: NEW YORK  
Mailing State: NY  
Mailing Zip: 10003  
Mailing Zip4: Not reported  
Mailing Country: USA  
Mailing Phone: 212-460-3770

Document ID: Not reported  
Manifest Status: Not reported  
Trans1 State ID: NJ0000027193  
Trans2 State ID: Not reported  
Generator Ship Date: 21-Jan-2013 00:00:00  
Trans1 Recv Date: 21-Jan-2013 00:00:00  
Trans2 Recv Date: Not reported  
TSD Site Recv Date: 21-Jan-2013 00:00:00  
Part A Recv Date: Not reported  
Part B Recv Date: Not reported  
Generator EPA ID: NYP004283743  
Trans1 EPA ID: Not reported  
Trans2 EPA ID: Not reported  
TSDF ID: NJD002200046  
Waste Code: Not reported  
Quantity: 13029  
Units: P - Pounds  
Number of Containers: 1  
Container Type: TT - Cargo tank, tank trucks  
Handling Method: T Chemical, physical, or biological treatment.  
Specific Gravity: 1  
Year: 2013  
Manifest Tracking Num: 010707185JJK  
Import Ind: N  
Export Ind: N  
Discr Quantity Ind: N  
Discr Type Ind: N  
Discr Residue Ind: N  
Discr Partial Reject Ind: N

- Continued on next page -



# Site Detail Report

Target Property: 808 EAST 139TH STREET  
BRONX, NY 10454

JOB: 130043

## MANIFEST

**EDR ID:** S113494697 **DIST/DIR:** 0.106 ESE **ELEVATION:** 16 **MAP ID:** K56

**NAME:** CON EDISON

**Rev:** 08/01/2013

**ADDRESS:** E 139TH ST & WALNUT AVE  
BRONX, NY 10461  
NEW YORK

**SOURCE:** NY Department of Environmental Conservation

Discr Full Reject Ind: N  
Manifest Ref Num: Not reported  
Alt Fac RCRA Id: Not reported  
Alt Fac Sign Date: Not reported  
Mgmt Method Type Code: H110

Document ID: Not reported  
Manifest Status: Not reported  
Trans1 State ID: NJ0000027193  
Trans2 State ID: Not reported  
Generator Ship Date: 16-Jan-2013 00:00:00  
Trans1 Recv Date: 16-Jan-2013 00:00:00  
Trans2 Recv Date: Not reported  
TSD Site Recv Date: 16-Jan-2013 00:00:00  
Part A Recv Date: Not reported  
Part B Recv Date: Not reported  
Generator EPA ID: NYP004283743  
Trans1 EPA ID: Not reported  
Trans2 EPA ID: Not reported  
TSDF ID: NJD002200046  
Waste Code: Not reported  
Quantity: 15264  
Units: P - Pounds  
Number of Containers: 1  
Container Type: TT - Cargo tank, tank trucks  
Handling Method: T Chemical, physical, or biological treatment.  
Specific Gravity: 1  
Year: 2013  
Manifest Tracking Num: 010707201JJK  
Import Ind: N  
Export Ind: N  
Discr Quantity Ind: N  
Discr Type Ind: N  
Discr Residue Ind: N  
Discr Partial Reject Ind: N  
Discr Full Reject Ind: N  
Manifest Ref Num: Not reported  
Alt Fac RCRA Id: Not reported  
Alt Fac Sign Date: Not reported  
Mgmt Method Type Code: H110

Document ID: Not reported  
Manifest Status: Not reported

- Continued on next page -

## Site Detail Report

Target Property: 808 EAST 139TH STREET  
BRONX, NY 10454

JOB: 130043

### MANIFEST

**EDR ID:** S113494697      **DIST/DIR:** 0.106 ESE      **ELEVATION:** 16      **MAP ID:** K56

**NAME:** CON EDISON

**Rev:** 08/01/2013

**ADDRESS:** E 139TH ST & WALNUT AVE  
BRONX, NY 10461  
NEW YORK

**SOURCE:** NY Department of Environmental Conservation

Trans1 State ID: NJ0000027193  
Trans2 State ID: Not reported  
Generator Ship Date: 16-Jan-2013 00:00:00  
Trans1 Recv Date: 16-Jan-2013 00:00:00  
Trans2 Recv Date: Not reported  
TSD Site Recv Date: 16-Jan-2013 00:00:00  
Part A Recv Date: Not reported  
Part B Recv Date: Not reported  
Generator EPA ID: NYP004283743  
Trans1 EPA ID: Not reported  
Trans2 EPA ID: Not reported  
TSDF ID: NJD002200046  
Waste Code: Not reported  
Quantity: 20000  
Units: P - Pounds  
Number of Containers: 1  
Container Type: TT - Cargo tank, tank trucks  
Handling Method: T Chemical, physical, or biological treatment.  
Specific Gravity: 1  
Year: 2013  
Manifest Tracking Num: 010707181JJK  
Import Ind: N  
Export Ind: N  
Discr Quantity Ind: N  
Discr Type Ind: N  
Discr Residue Ind: N  
Discr Partial Reject Ind: N  
Discr Full Reject Ind: N  
Manifest Ref Num: Not reported  
Alt Fac RCRA Id: Not reported  
Alt Fac Sign Date: Not reported  
Mgmt Method Type Code: H110

Document ID: Not reported  
Manifest Status: Not reported  
Trans1 State ID: NJ0000027193  
Trans2 State ID: Not reported  
Generator Ship Date: 21-Jan-2013 00:00:00  
Trans1 Recv Date: 21-Jan-2013 00:00:00  
Trans2 Recv Date: Not reported  
TSD Site Recv Date: 21-Jan-2013 00:00:00  
Part A Recv Date: Not reported  
Part B Recv Date: Not reported  
Generator EPA ID: NYP004283743

- Continued on next page -

## Site Detail Report

Target Property: 808 EAST 139TH STREET  
BRONX, NY 10454

JOB: 130043

### MANIFEST

**EDR ID:** S113494697      **DIST/DIR:** 0.106 ESE      **ELEVATION:** 16      **MAP ID:** K56

**NAME:** CON EDISON

**Rev:** 08/01/2013

**ADDRESS:** E 139TH ST & WALNUT AVE  
BRONX, NY 10461  
NEW YORK

**SOURCE:** NY Department of Environmental Conservation

Trans1 EPA ID: Not reported  
Trans2 EPA ID: Not reported  
TSDF ID: NJD002200046  
Waste Code: Not reported  
Quantity: 5000  
Units: G - Gallons (liquids only)\* (8.3 pounds)  
Number of Containers: 1  
Container Type: TT - Cargo tank, tank trucks  
Handling Method: T Chemical, physical, or biological treatment.  
Specific Gravity: 1  
Year: 2013  
Manifest Tracking Num: 010707184JJJ  
Import Ind: N  
Export Ind: N  
Discr Quantity Ind: N  
Discr Type Ind: N  
Discr Residue Ind: N  
Discr Partial Reject Ind: N  
Discr Full Reject Ind: N  
Manifest Ref Num: Not reported  
Alt Fac RCRA Id: Not reported  
Alt Fac Sign Date: Not reported  
Mgmt Method Type Code: H110

## Site Detail Report

Target Property: 808 EAST 139TH STREET  
BRONX, NY 10454

JOB: 130043

### NY Spills

**EDR ID:** S108130109      **DIST/DIR:** 0.106 ESE      **ELEVATION:** 16      **MAP ID:** K57

**NAME:** CONTAMINATED SOIL IN EXCAVATION

**Rev:** 08/19/2013

**ADDRESS:** EAST 139TH ST & WALNUT AVENUE  
BRONX, NY  
BRONX

**ID/Status:** 0605750 / 12/21/2006

**SOURCE:** NY Department of Environmental Conservation

#### SPILLS:

Facility ID: 0605750

DER Facility ID: 318858

Facility Type: ER

Site ID: 368978

DEC Region: 2

Spill Date: 8/17/2006

Spill Number/Closed Date: 0605750 / 12/21/2006

Spill Cause: Unknown

Spill Class: Known release with minimal potential for fire or hazard. DEC Response.

Willing Responsible Party. Corrective action taken.

SWIS: 0301

Investigator: GDBREEN

Referred To: Not reported

Reported to Dept: 8/17/2006

CID: 444

Water Affected: Not reported

Spill Source: Institutional, Educational, Gov., Other

Spill Notifier: Other

Cleanup Ceased: Not reported

Cleanup Meets Std: False

Last Inspection: Not reported

Recommended Penalty: False

UST Trust: False

Remediation Phase: 0

Date Entered In Computer: 8/17/2006

Spill Record Last Update: 4/5/2007

Spiller Name: ERTS

Spiller Company: CON EDISON

Spiller Address: EAST 139TH STREET/WALNUT

Spiller City,St,Zip: BRONX, NY

Spiller Company: 001

Contact Name: ERTS

Contact Phone: (212) 580-8383

DEC Memo: 12/21/06 - See e-docs for Con Ed report detailing cleanup and closure.201979. see eDocs

Remarks: FOUND IN A N EXCAVATION: 201979

#### Material:

Site ID: 368978

Operable Unit ID: 1126828

Operable Unit: 01

Material ID: 2116392

Material Code: 0066A

Material Name: UNKNOWN PETROLEUM

- Continued on next page -

## Site Detail Report

Target Property: 808 EAST 139TH STREET  
BRONX, NY 10454

JOB: 130043

### NY Spills

**EDR ID:** S108130109      **DIST/DIR:** 0.106 ESE      **ELEVATION:** 16      **MAP ID:** K57

**NAME:** CONTAMINATED SOIL IN EXCAVATION

**Rev:** 08/19/2013

**ADDRESS:** EAST 139TH ST & WALNUT AVENUE  
BRONX, NY  
BRONX

ID/Status: 0605750 / 12/21/2006

**SOURCE:** NY Department of Environmental Conservation

Case No.: Not reported  
Material FA: Petroleum  
Quantity: 3  
Units: Gallons  
Recovered: No  
Resource Affected: Not reported  
Oxygenate: False

Tank Test:

## Site Detail Report

Target Property: 808 EAST 139TH STREET  
BRONX, NY 10454

JOB: 130043

### NY Spills

**EDR ID:** S111318267      **DIST/DIR:** 0.106 ESE      **ELEVATION:** 16      **MAP ID:** K58

**NAME:** MANHOLE # 9818

**Rev:** 08/19/2013

**ADDRESS:** EAST 139TH ST & WALNUT AVE  
BRONX, NY  
BRONX

**ID/Status:** 1109363 / 1/12/2012

**SOURCE:** NY Department of Environmental Conservation

#### SPILLS:

Facility ID: 1109363

DER Facility ID: 411616

Facility Type: ER

Site ID: 457132

DEC Region: 2

Spill Date: 10/26/2011

Spill Number/Closed Date: 1109363 / 1/12/2012

Spill Cause: Unknown

Spill Class: Known release with minimal potential for fire or hazard. DEC Response.

Willing Responsible Party. Corrective action taken.

SWIS: 0301

Investigator: RWAUSTIN

Referred To: Not reported

Reported to Dept: 10/26/2011

CID: Not reported

Water Affected: Not reported

Spill Source: Commercial/Industrial

Spill Notifier: Other

Cleanup Ceased: Not reported

Cleanup Meets Std: False

Last Inspection: Not reported

Recommended Penalty: False

UST Trust: False

Remediation Phase: 0

Date Entered In Computer: 10/26/2011

Spill Record Last Update: 1/12/2012

Spiller Name: ERT

Spiller Company: CON ED

Spiller Address: EAST 139TH ST & WALNUT AVE

Spiller City,St,Zip: BRONX, NY

Spiller Company: 999

Contact Name: ERT

Contact Phone: (212) 580-8383

DEC Memo: 1/12/12 - Austin - 4 gals. of unk. oil ("lubricating oil?") on top of water in vault - Con Ed contained and cleaned up the spill - See eDocs files for further details - Spill closed - end

Remarks: Caller reporting a spill of 1 gallon of an unknown oil in manhole. Clean up is pending.

#### Material:

Site ID: 457132

Operable Unit ID: 1207261

Operable Unit: 01

Material ID: 2204497

- Continued on next page -

## Site Detail Report

Target Property: 808 EAST 139TH STREET  
BRONX, NY 10454

JOB: 130043

### NY Spills

**EDR ID:** S111318267      **DIST/DIR:** 0.106 ESE      **ELEVATION:** 16      **MAP ID:** K58

**NAME:** MANHOLE # 9818

**Rev:** 08/19/2013

**ADDRESS:** EAST 139TH ST & WALNUT AVE  
BRONX, NY  
BRONX

ID/Status: 1109363 / 1/12/2012

**SOURCE:** NY Department of Environmental Conservation

Material Code: 0066A  
Material Name: UNKNOWN PETROLEUM  
Case No.: Not reported  
Material FA: Petroleum  
Quantity: 1  
Units: Gallons  
Recovered: Not reported  
Resource Affected: Not reported  
Oxygenate: False

Tank Test:

## Site Detail Report

Target Property: 808 EAST 139TH STREET  
BRONX, NY 10454

JOB: 130043

### MANIFEST

**EDR ID:** 1009237710      **DIST/DIR:** 0.106 ESE      **ELEVATION:** 16      **MAP ID:** K59

**NAME:** CONSOLIDATED EDISON      **Rev:** 08/01/2013

**ADDRESS:** 139TH ST & WALNUT AVE  
BRONX, NY  
BRONX

**SOURCE:** NY Department of Environmental Conservation

#### NY MANIFEST:

EPA ID: NYP004030896  
Country: USA  
Mailing Name: CONSOLIDATED EDISON  
Mailing Contact: FRANKLIN MURRAY  
Mailing Address: 4 IRVING PLACE RM 828  
Mailing Address 2: Not reported  
Mailing City: NEW YORK  
Mailing State: NY  
Mailing Zip: 10003  
Mailing Zip4: Not reported  
Mailing Country: USA  
Mailing Phone: 212-460-2808

Document ID: NYE0266670  
Manifest Status: Not reported  
Trans1 State ID: NYD006982359  
Trans2 State ID: Not reported  
Generator Ship Date: 02/18/1999  
Trans1 Recv Date: 02/18/1999  
Trans2 Recv Date: Not reported  
TSD Site Recv Date: 02/22/1999  
Part A Recv Date: Not reported  
Part B Recv Date: Not reported  
Generator EPA ID: NYP004030896  
Trans1 EPA ID: NYD077444263  
Trans2 EPA ID: Not reported  
TSDF ID: 80336AB  
Waste Code: B007 - OTHER MISCELLANEOUS PCB WASTES  
Quantity: 00062  
Units: K - Kilograms (2.2 pounds)  
Number of Containers: 001  
Container Type: DM - Metal drums, barrels  
Handling Method: L Landfill.  
Specific Gravity: 01.00  
Year: 99

Document ID: NYE0294502  
Manifest Status: Not reported  
Trans1 State ID: NYD006982359  
Trans2 State ID: Not reported  
Generator Ship Date: 02/19/1999

- Continued on next page -



## Site Detail Report

Target Property: 808 EAST 139TH STREET  
BRONX, NY 10454

JOB: 130043

### MANIFEST

**EDR ID:** 1009237710      **DIST/DIR:** 0.106 ESE      **ELEVATION:** 16      **MAP ID:** K59

**NAME:** CONSOLIDATED EDISON

**Rev:** 08/01/2013

**ADDRESS:** 139TH ST & WALNUT AVE  
BRONX, NY  
BRONX

**SOURCE:** NY Department of Environmental Conservation

Trans1 Recv Date: 02/19/1999  
Trans2 Recv Date: Not reported  
TSD Site Recv Date: 02/22/1999  
Part A Recv Date: Not reported  
Part B Recv Date: Not reported  
Generator EPA ID: NYP004030896  
Trans1 EPA ID: NYD077444263  
Trans2 EPA ID: Not reported  
TSDF ID: 43056AN  
Waste Code: B007 - OTHER MISCELLANEOUS PCB WASTES  
Quantity: 00086  
Units: K - Kilograms (2.2 pounds)  
Number of Containers: 001  
Container Type: DM - Metal drums, barrels  
Handling Method: L Landfill.  
Specific Gravity: 01.00  
Waste Code: B007 - OTHER MISCELLANEOUS PCB WASTES  
Quantity: 00026  
Units: K - Kilograms (2.2 pounds)  
Number of Containers: 002  
Container Type: DF - Fiberboard or plastic drums (glass)  
Handling Method: L Landfill.  
Specific Gravity: 01.00  
Year: 99

# Site Detail Report

Target Property: 808 EAST 139TH STREET  
BRONX, NY 10454

JOB: 130043

## NY Spills

**EDR ID:** S103829467 **DIST/DIR:** 0.106 ESE **ELEVATION:** 16 **MAP ID:** K60

**NAME:** MANHOLE 6630

**Rev:** 08/19/2013

**ADDRESS:** E 139TH ST/WALNUT AV  
BRONX, NY  
BRONX

**ID/Status:** 9815375 / 3/31/1999

**SOURCE:** NY Department of Environmental Conservation

### SPILLS:

Facility ID: 9815375

DER Facility ID: 96008

Facility Type: ER

Site ID: 109316

DEC Region: 2

Spill Date: 3/26/1999

Spill Number/Closed Date: 9815375 / 3/31/1999

Spill Cause: Unknown

Spill Class: Known release with minimal potential for fire or hazard. DEC Response.

Willing Responsible Party. Corrective action taken.

SWIS: 0301

Investigator: JHOCONNE

Referred To: Not reported

Reported to Dept: 3/26/1999

CID: 382

Water Affected: Not reported

Spill Source: Unknown

Spill Notifier: Other

Cleanup Ceased: Not reported

Cleanup Meets Std: False

Last Inspection: Not reported

Recommended Penalty: False

UST Trust: False

Remediation Phase: 0

Date Entered In Computer: 3/26/1999

Spill Record Last Update: 6/19/2000

Spiller Name: Not reported

Spiller Company: UNKNOWN

Spiller Address: Not reported

Spiller City,St,Zip: NY

Spiller Company: 999

Contact Name: MIKE CESARE

Contact Phone: (212) 580-6763

DEC Memo: Prior to Sept, 2004 data translation this spill Lead DEC Field was

"O'CONNELL"CON ED E2MIS NOTESUnknown oil in MH 6630 and also assumed

a sheen on water next to curb approx.35'. Sample taken and tag #09881 placed. Assumed no pumps, drains and sewer connections. Approx. 2qts oil and 100 gals. water, 4-6 hr. turnaround. S. Sforza call ERT Mr.

B. Wallace to notify him about the sheen on the street. Mr. Wallace told him to have it cleaned up when they did the MH.7ppm 1254 Aroclor Seq#99-03146Cleanup complete at 1220hrs. Tag removed.

Remarks: 2 QTS OF OIL FOUND IN MANHOLE. CON ED 123-886. CLEAN UP IS PENDING LAB RESULTS.

- Continued on next page -

## Site Detail Report

Target Property: 808 EAST 139TH STREET  
BRONX, NY 10454

JOB: 130043

### NY Spills

**EDR ID:** S103829467      **DIST/DIR:** 0.106 ESE      **ELEVATION:** 16      **MAP ID:** K60

**NAME:** MANHOLE 6630

**Rev:** 08/19/2013

**ADDRESS:** E 139TH ST/WALNUT AV  
BRONX, NY  
BRONX

ID/Status: 9815375 / 3/31/1999

**SOURCE:** NY Department of Environmental Conservation

#### Material:

Site ID: 109316

Operable Unit ID: 1076406

Operable Unit: 01

Material ID: 308484

Material Code: 0066A

Material Name: UNKNOWN PETROLEUM

Case No.: Not reported

Material FA: Petroleum

Quantity: 0

Units: Gallons

Recovered: No

Resource Affected: Not reported

Oxygenate: False

#### Tank Test:

## Site Detail Report

Target Property: 808 EAST 139TH STREET  
BRONX, NY 10454

JOB: 130043

### NY Spills

**EDR ID:** S109583499      **DIST/DIR:** 0.106 ESE      **ELEVATION:** 16      **MAP ID:** K61

**NAME:** INDUSTRIAL PROPERTY

**Rev:** 08/19/2013

**ADDRESS:** 139TH STREET AND WALNUT AVE  
BRONX, NY  
BRONX

ID/Status: 0902651 / 9/16/2011

**SOURCE:** NY Department of Environmental Conservation

#### SPILLS:

Facility ID: 0902651

DER Facility ID: 363853

Facility Type: ER

Site ID: 414708

DEC Region: 2

Spill Date: 6/4/2009

Spill Number/Closed Date: 0902651 / 9/16/2011

Spill Cause: Unknown

Spill Class: Known release with minimal potential for fire or hazard. DEC Response.

Willing Responsible Party. Corrective action taken.

SWIS: 0301

Investigator: JMOCONNE

Referred To: SITE CODE V00551

Reported to Dept: 6/4/2009

CID: Not reported

Water Affected: Not reported

Spill Source: Commercial/Industrial

Spill Notifier: Local Agency

Cleanup Ceased: Not reported

Cleanup Meets Std: False

Last Inspection: Not reported

Recommended Penalty: False

UST Trust: False

Remediation Phase: 0

Date Entered In Computer: 6/4/2009

Spill Record Last Update: 9/16/2011

Spiller Name: MICHAEL BOGIN

Spiller Company: UNKNOWN

Spiller Address: 139TH STREET AND WALMONT AVE

Spiller City,St,Zip: BRONX, NY

Spiller Company: 999

Contact Name: MICHAEL BOGIN

Contact Phone: (212) 421-2150

DEC Memo: Copies of phase 1 & 2 report was sent to Krimgold via e-mail 6/18/10 -

Changed Lead DEC from Krimgold to Joe O'Connell. DER Region 2

Remedial sections and OGC met with owner's rep, counsel and consultant. They advised that in addition to the property being covered under an existing Department VCA with Con Edison for a former MGP facility, they have identified additional contaminants at the property in soil, groundwater and in sub-slab vapor. Chlorinated VOCs found in soil and groundwater under sidewalk near southwest corner of property, in groundwater across the site, and in subslab vapor - concentrations above SCGs in all media; other VOCs and SVOCs also

- Continued on next page -

## Site Detail Report

Target Property: 808 EAST 139TH STREET  
BRONX, NY 10454

JOB: 130043

### NY Spills

**EDR ID:** S109583499      **DIST/DIR:** 0.106 ESE      **ELEVATION:** 16      **MAP ID:** K61

**NAME:** INDUSTRIAL PROPERTY

**Rev:** 08/19/2013

**ADDRESS:** 139TH STREET AND WALNUT AVE  
BRONX, NY  
BRONX

**ID/Status:** 0902651 / 9/16/2011

**SOURCE:** NY Department of Environmental Conservation

found at levels above SCGs. 9/16/11 - per discussion among DER Reg 2, BurB and BurC, the contamination identified/reported to the Department via this spill report is being further evaluated through activities included in the remedial program at V00551. This spill number is closed - for additional information on the matter, check under the VCP site. (JOC)

**Remarks:** Found at a monitoring well. Phase II investigation discovered at this location. All of this information has been given to Region 2 Assistant Regional Attorney John Urda.

**Material:**

Site ID: 414708

Operable Unit ID: 1171087

Operable Unit: 01

Material ID: 2162874

Material Code: 9999

Material Name: Other - PERC

Case No.: Not reported

Material FA: Other

Quantity: Not reported

Units: Not reported

Recovered: Not reported

Resource Affected: Not reported

Oxygenate: False

**Tank Test:**

## Site Detail Report

Target Property: 808 EAST 139TH STREET  
BRONX, NY 10454

JOB: 130043

### NY Spills

**EDR ID:** S104194980      **DIST/DIR:** 0.106 ESE      **ELEVATION:** 16      **MAP ID:** K62

**NAME:** MANHOLE 27463

**Rev:** 08/19/2013

**ADDRESS:** 139TH ST / WALNUT AVE  
BRONX, NY  
BRONX

**ID/Status:** 9907026 / 6/18/2003

**SOURCE:** NY Department of Environmental Conservation

#### SPILLS:

Facility ID: 9907026

DER Facility ID: 59143

Facility Type: ER

Site ID: 60617

DEC Region: 2

Spill Date: 9/13/1999

Spill Number/Closed Date: 9907026 / 6/18/2003

Spill Cause: Unknown

Spill Class: Known release with minimal potential for fire or hazard. DEC Response.

Willing Responsible Party. Corrective action taken.

SWIS: 0301

Investigator: JHOCONNE

Referred To: Not reported

Reported to Dept: 9/13/1999

CID: 312

Water Affected: Not reported

Spill Source: Unknown

Spill Notifier: Responsible Party

Cleanup Ceased: Not reported

Cleanup Meets Std: False

Last Inspection: Not reported

Recommended Penalty: False

UST Trust: False

Remediation Phase: 0

Date Entered In Computer: 9/13/1999

Spill Record Last Update: 6/18/2003

Spiller Name: Not reported

Spiller Company: CON EDISON

Spiller Address: 4 IRVING PLACE

Spiller City,St,Zip: NEW YORK, NY 10003

Spiller Company: 999

Contact Name: Not reported

Contact Phone: Not reported

DEC Memo: Prior to Sept, 2004 data translation this spill Lead\_DEC Field was

"O'CONNELL"E2MIS 1277739/13/99 @ 11:40 HRS.O/S J. CLARK REPORTS THAT

APPROX. ( 2 ) PINTS OF INSULATUM FROM BLOWN JOINT WAS FOUND ON

APPROX. 200 GAL. OF WATER IN MH-27463. CONDUIT PLATE 3-F-4- INDICATES

NO SEWER CONNECTION. THER ARE NO SEWER OR WATER WAYS AFFECTED. A

SAMPLE WAS TAKENAND ENVIRONMENTAL TAG # 24457 WAS PLACED IN MH. CLEAN

UP PENDING SAMPLE RESULTS.9/13/99 @ 12:18 HRSNOTIFIED CIG M.

CESARESAMPLE RESULTS RECIEVED..0PPM NON AROCLOR..SEQ NUMBER

99-09559SCHMID O NEGRON & T BROWN ASSG TO CLEANUP....COMPLETED AT

2100 HRS..2 DRUMS SOLID WASTE GENERATED..DRUMS PICKED UP AT

- Continued on next page -

## Site Detail Report

Target Property: 808 EAST 139TH STREET  
BRONX, NY 10454

JOB: 130043

### NY Spills

**EDR ID:** S104194980      **DIST/DIR:** 0.106 ESE      **ELEVATION:** 16      **MAP ID:** K62

**NAME:** MANHOLE 27463

**Rev:** 08/19/2013

**ADDRESS:** 139TH ST / WALNUT AVE  
BRONX, NY  
BRONX

ID/Status: 9907026 / 6/18/2003

**SOURCE:** NY Department of Environmental Conservation

2130..TAG24457 REMOVED.SCHMID 5806010-DEC-2002 23:00Blown Joint cut  
out and replaced 9/14/1999 22:16 as per Live Hold Off records.

Remarks: 2 PINTS ON 200GAL OF WATER - CASE #127773 - CLEANUP PENDING RESULTS

**Material:**

Site ID: 60617

Operable Unit ID: 1081314

Operable Unit: 01

Material ID: 299734

Material Code: 0541A

Material Name: DIELECTRIC FLUID

Case No.: Not reported

Material FA: Petroleum

Quantity: 1

Units: Gallons

Recovered: No

Resource Affected: Not reported

Oxygenate: False

Tank Test:

## Site Detail Report

Target Property: 808 EAST 139TH STREET  
BRONX, NY 10454

JOB: 130043

AST

**EDR ID:** A100175414      **DIST/DIR:** 0.109 NE      **ELEVATION:** 19      **MAP ID:** M63

**NAME:** NATIONAL EQUIPMENT CORPORATION

**Rev:** 08/07/2013

**ADDRESS:** 825 EAST 141ST STREET  
BRONX, NY 10454  
BRONX

**ID/Status:** 2-605110

**SOURCE:** NY Department of Environmental Conservation

### AST:

Region: STATE  
DEC Region: 2  
Site Status: Unregulated  
Facility Id: 2-605110  
Program Type: PBS  
UTM X: 592161.54142999998  
UTM Y: 4517701.9942399999  
Expiration Date: N/A  
Site Type: Manufacturing (Other than Chemical)/Processing

### Affiliation Records:

Site Id: 26979  
Affiliation Type: Facility Owner  
Company Name: NATIONAL EQUIPMENT CORPORATION  
Contact Type: VP  
Contact Name: JOHN S. GREENBERG  
Address1: 825 EAST 141ST STREET  
Address2: Not reported  
City: BRONX  
State: NY  
Zip Code: 10454  
Country Code: 001  
Phone: (718) 585-0200  
EMail: JOHN@UNIONMACHINERY.COM  
Fax Number: Not reported  
Modified By: NRLOMBAR  
Date Last Modified: 11/30/2010

Site Id: 26979  
Affiliation Type: Mail Contact  
Company Name: NATIONAL EQUIPMENT CORPORATION  
Contact Type: VP  
Contact Name: JOHN S. GREENBERG  
Address1: 825 EAST 141ST STREET  
Address2: Not reported  
City: BRONX  
State: NY  
Zip Code: 10454  
Country Code: 001  
Phone: (718) 585-0200  
EMail: JOHN@UNIONMACHINERY.COM  
Fax Number: Not reported  
Modified By: NRLOMBAR  
Date Last Modified: 11/30/2010

- Continued on next page -



## Site Detail Report

Target Property: 808 EAST 139TH STREET  
BRONX, NY 10454

JOB: 130043

AST

**EDR ID:** A100175414      **DIST/DIR:** 0.109 NE      **ELEVATION:** 19      **MAP ID:** M63

**NAME:** NATIONAL EQUIPMENT CORPORATION

**Rev:** 08/07/2013

**ADDRESS:** 825 EAST 141ST STREET  
BRONX, NY 10454  
BRONX

**ID/Status:** 2-605110

**SOURCE:** NY Department of Environmental Conservation

Site Id: 26979

Affiliation Type: On-Site Operator

Company Name: NATIONAL EQUIPMENT CORPORATION

Contact Type: Not reported

Contact Name: LLOYD GREEN

Address1: Not reported

Address2: Not reported

City: Not reported

State: NN

Zip Code: Not reported

Country Code: 001

Phone: (718) 585-0200

EMail: Not reported

Fax Number: Not reported

Modified By: TRANSLAT

Date Last Modified: 3/4/2004

Site Id: 26979

Affiliation Type: Emergency Contact

Company Name: NATIONAL EQUIPMENT CORPORATION

Contact Type: Not reported

Contact Name: JOHN S. GREENBERG

Address1: Not reported

Address2: Not reported

City: Not reported

State: NN

Zip Code: Not reported

Country Code: 999

Phone: (718) 585-0200 144

EMail: Not reported

Fax Number: Not reported

Modified By: NRLOMBAR

Date Last Modified: 11/30/2010

Tank Info:

Tank Number: 001

Tank Id: 59444

Material Code: 0003

Common Name of Substance: #6 Fuel Oil (On-Site Consumption)

Equipment Records:

C01 - Pipe Location - Aboveground

H00 - Tank Leak Detection - None

- Continued on next page -

## Site Detail Report

Target Property: 808 EAST 139TH STREET  
BRONX, NY 10454

JOB: 130043

AST

**EDR ID:** A100175414      **DIST/DIR:** 0.109 NE      **ELEVATION:** 19      **MAP ID:** M63

**NAME:** NATIONAL EQUIPMENT CORPORATION

**Rev:** 08/07/2013

**ADDRESS:** 825 EAST 141ST STREET  
BRONX, NY 10454  
BRONX

**ID/Status:** 2-605110

**SOURCE:** NY Department of Environmental Conservation

B01 - Tank External Protection - Painted/Asphalt Coating  
F00 - Pipe External Protection - None  
G00 - Tank Secondary Containment - None  
I00 - Overfill - None  
A00 - Tank Internal Protection - None  
D01 - Pipe Type - Steel/Carbon Steel/Iron  
J02 - Dispenser - Suction Dispenser  
L09 - Piping Leak Detection - Exempt Suction Piping

Tank Location: 1

Tank Type: Steel/Carbon Steel/Iron

Tank Status: Closed - In Place

Pipe Model: Not reported

Install Date: Not reported

Capacity Gallons: 10000

Tightness Test Method: NN

Date Test: Not reported

Next Test Date: Not reported

Date Tank Closed: 03/25/2008

Register: True

Modified By: NRLOMBAR

Last Modified: 11/30/2010

Material Name: #6 Fuel Oil (On-Site Consumption)

## Site Detail Report

Target Property: 808 EAST 139TH STREET  
BRONX, NY 10454

JOB: 130043

### HIST AST

**EDR ID:** S107783984      **DIST/DIR:** 0.109 NE      **ELEVATION:** 19      **MAP ID:** M64

**NAME:** NATIONAL EQUIPMENT CORPORATION

**Rev:** 01/01/2002

**ADDRESS:** 825 EAST 141ST STREET  
BRONX, NY 10454  
BRONX

**ID/Status:** 2-605110

**SOURCE:** NY Department of Environmental Conservation

#### HIST AST:

PBS Number: 2-605110

SWIS Code: 6001

Operator: LLOYD GREEN

Facility Phone: (718) 585-0200

Facility Addr2: Not reported

Facility Type: MANUFACTURING

Emergency: JOHN S. GREENBERG

Emergency Tel: (718) 585-0200

Old PBSNO: Not reported

Date Inspected: Not reported

Inspector: Not reported

Result of Inspection: Not reported

Owner Name: NATIONAL EQUIPMENT CORPORATION

Owner Address: 825 EAST 141ST STREET

Owner City,St,Zip: BRONX, NY 10454

Federal ID: Not reported

Owner Tel: (718) 585-0200

Owner Type: Corporate/Commercial

Owner Subtype: Not reported

Mailing Contact: JOHN S. GREENBERG

Mailing Name: NATIONAL EQUIPMENT CORPORATION

Mailing Address: 825 EAST 141ST STREET

Mailing Address 2: Not reported

Mailing City,St,Zip: BRONX, NY 10454

Mailing Telephone: (718) 585-0200

Owner Mark: First Owner

Facility Status: 1 - Active PBS facility, i.e. total capacity of the PBS tanks is greater than 1,100 gallons, regardless if Subpart 360-14 tanks exist or not at the facility.

Certification Flag: False

Certification Date: 02/09/2001

Expiration: 02/02/2006

Renew Flag: False

Renew Date: Not reported

Total Capacity: 10000

FAMT: True

Facility Screen: No Missing Data

Owner Screen: No Missing Data

Tank Screen: No Missing Data

Dead Letter: False

CBS Number: Not reported

Town or City: NEW YORK CITY

County Code: 60

- Continued on next page -

## Site Detail Report

Target Property: 808 EAST 139TH STREET  
BRONX, NY 10454

JOB: 130043

HIST AST

**EDR ID:** S107783984      **DIST/DIR:** 0.109 NE      **ELEVATION:** 19      **MAP ID:** M64

**NAME:** NATIONAL EQUIPMENT CORPORATION

**Rev:** 01/01/2002

**ADDRESS:** 825 EAST 141ST STREET  
BRONX, NY 10454  
BRONX

**ID/Status:** 2-605110

**SOURCE:** NY Department of Environmental Conservation

Town or City Code: 01  
Region: 2

Tank ID: 001  
Tank Location: ABOVEGROUND  
Tank Status: In Service  
Install Date: Not reported  
Capacity (Gal): 10000  
Product Stored: NOS 5 OR 6 FUEL OIL  
Tank Type: Steel/carbon steel  
Tank Internal: 0  
Tank External: 1  
Pipe Location: Aboveground  
Pipe Type: STEEL/IRON  
Pipe Internal: None  
Pipe External: 0  
Tank Containment: None  
Leak Detection: 0  
Overfill Protection: 0  
Dispenser Method: Suction  
Date Tested: Not reported  
Next Test Date: Not reported  
Missing Data for Tank: No Missing Data  
Date Closed: Not reported  
Test Method: Not reported  
Deleted: False  
Updated: True  
SPDES Number: Not reported  
Lat/Long: Not reported

# Site Detail Report

Target Property: 808 EAST 139TH STREET  
BRONX, NY 10454

JOB: 130043

## NY Spills

**EDR ID:** S106737347 **DIST/DIR:** 0.110 NNW **ELEVATION:** 32 **MAP ID:** 65

**NAME:** MANHOLE #14X

**Rev:** 08/19/2013

**ADDRESS:** EAST 140TH STREET/BUCKNER  
BRONX, NY  
BRONX

**ID/Status:** 0411930 / 6/7/2005

**SOURCE:** NY Department of Environmental Conservation

### SPILLS:

Facility ID: 0411930

DER Facility ID: 272587

Facility Type: ER

Site ID: 337244

DEC Region: 2

Spill Date: 2/8/2005

Spill Number/Closed Date: 0411930 / 6/7/2005

Spill Cause: Equipment Failure

Spill Class: Not reported

SWIS: 0301

Investigator: JHOCONNE

Referred To: Not reported

Reported to Dept: 2/8/2005

CID: 444

Water Affected: Not reported

Spill Source: Commercial/Industrial

Spill Notifier: Responsible Party

Cleanup Ceased: Not reported

Cleanup Meets Std: False

Last Inspection: Not reported

Recommended Penalty: False

UST Trust: False

Remediation Phase: 0

Date Entered In Computer: 2/8/2005

Spill Record Last Update: 6/7/2005

Spiller Name: ERT DESK

Spiller Company: MANHOLE #14X

Spiller Address: EAST 140TH STREET/BUCKNER

Spiller City,St,Zip: BRONX, NY

Spiller Company: 001

Contact Name: ERT DESK

Contact Phone: (212) 580-8383

DEC Memo: e2mis no. 157123:Robert Taibi, Employee # 49222, Supervisor working for Transmission Operations Department reported that while removing stop joints from retired feeder 15051, approximately 6 gallons of dielectric fluid leaked out of joint into Manhole X14. The spill is contained in the manhole. There are no sewers, waterways, or private property are affected. Environmental Warning Tag #4066 will be installed. No samples of the oil will be taken since the oil coming from the joint is non-pcb dielectric fluid.OIL SPILL CLEANUP CHECKLISTSPILL INFORMATIONIncident Number (E2MIS No.)-157123/1Amount & Material spilled/discovered: -APPROX. 6 GALLONSDate spill was discovered -02/08/05Time spill was discovered -11:45Manhole and

- Continued on next page -

# Site Detail Report

Target Property: 808 EAST 139TH STREET  
BRONX, NY 10454

JOB: 130043

## NY Spills

**EDR ID:** S106737347 **DIST/DIR:** 0.110 NNW **ELEVATION:** 32 **MAP ID:** 65

**NAME:** MANHOLE #14X

**Rev:** 08/19/2013

**ADDRESS:** EAST 140TH STREET/BUCKNER  
BRONX, NY  
BRONX

ID/Status: 0411930 / 6/7/2005

**SOURCE:** NY Department of Environmental Conservation

Feeder numbers involved-M.H.# 14X AND FEEDER # 15051 & 2  
RETIREDStreet address of spill location/ manhole -EAST 140 STREET AND  
EAST OF BRUCKNER BLVD. BX.Dimensions of affected area or  
manhole-Source/cause of spill if known-SPILLED OIL FROM STOP JOINT,  
FDR. 15052PCB SAMPLINGWas a PCB sample taken -NOPCB sample LSN number  
-PCB Concentration (PPM) -OIL ID SAMPLINGWas a oil ID/fingerprint  
taken -NOOil ID sample LSN number -If yes indicate results of oil ID  
-CONTAINMENT ACTIVITIES (If item applies, state yes, provide  
explanation, and by whom)Was the spill contained to the  
Manhole-YESWere sewers or waterways affected-NOBlocked sewers/drains  
w/spill pads/baloney -Blocked areas off w/ sand berm-Other  
containment activities (specify) -REPAIR ACTIVITIES (If item applies,  
state yes, provide explanation, and by whom)Tightened valve, flanges,  
etc -Clamped Leak -Weld Repairs -Other repair activities (specify)  
-DRAINED STOP JOINT 100%CLEANUP ACTIVITIES: (If item applies, state  
yes, provide quantities, date, and by whom)Oil removed/recovered  
-YESSludge removed-Soil, bluestone excavated-Surfaces power  
washed-Absorbents/spill pad used to clean -YESOther cleanup  
activities (specify) -Employees involved in cleanup-J. TURNER, V.  
FODERA AND L. RIVERAPerson Directing the cleanup-Bob TaibiCLEANUP  
INSPECTIONIs cleanup acceptable-YESEmployee verifying cleanup-BOB  
TAIBIDate Cleanup was complete-02-08-05Time Cleanup was  
complete-1900FORM COMPLETED BY:Name & employee #: -BOB  
TAIBIResponsible Department:-TRANSMISSION OPERATIONS  
Remarks: NO TO 5 QUESTIONS: A FAULTY JOINT: NON PCB: ASSOCIATED WITH FEEDER  
15051, RETIORED PORTION OF THAT FEEDER: CONED # 157123

### Material:

Site ID: 337244  
Operable Unit ID: 1099230  
Operable Unit: 01  
Material ID: 579543  
Material Code: 0541A  
Material Name: DIELECTRIC FLUID  
Case No.: Not reported  
Material FA: Petroleum  
Quantity: 6  
Units: Gallons  
Recovered: No  
Resource Affected: Not reported  
Oxygenate: False

### Tank Test:

## Site Detail Report

Target Property: 808 EAST 139TH STREET  
BRONX, NY 10454

JOB: 130043

### MANIFEST

**EDR ID:** S112818157      **DIST/DIR:** 0.111 SSW      **ELEVATION:** 18      **MAP ID:** N66

**NAME:** CON EDISON      **Rev:** 08/01/2013

**ADDRESS:** 885 E 137TH ST  
BRONX, NY  
BRONX

**SOURCE:** NY Department of Environmental Conservation

#### NY MANIFEST:

EPA ID: NYP004282349  
Country: USA  
Mailing Name: CON EDISON  
Mailing Contact: CON EDISON  
Mailing Address: 4 IRVING PL 15TH FL  
Mailing Address 2: Not reported  
Mailing City: NEW YORK  
Mailing State: NY  
Mailing Zip: 10003  
Mailing Zip4: Not reported  
Mailing Country: USA  
Mailing Phone: 212-460-3770

Document ID: Not reported  
Manifest Status: Not reported  
Trans1 State ID: NJ0000027193  
Trans2 State ID: Not reported  
Generator Ship Date: 09-Jan-2013 00:00:00  
Trans1 Recv Date: 09-Jan-2013 00:00:00  
Trans2 Recv Date: Not reported  
TSD Site Recv Date: 09-Jan-2013 00:00:00  
Part A Recv Date: Not reported  
Part B Recv Date: Not reported  
Generator EPA ID: NYP004282349  
Trans1 EPA ID: Not reported  
Trans2 EPA ID: Not reported  
TSDF ID: NJD002200046  
Waste Code: Not reported  
Quantity: 900  
Units: P - Pounds  
Number of Containers: 1  
Container Type: TT - Cargo tank, tank trucks  
Handling Method: T Chemical, physical, or biological treatment.  
Specific Gravity: 1  
Year: 2013  
Manifest Tracking Num: 010408902JJK  
Import Ind: N  
Export Ind: N  
Discr Quantity Ind: N  
Discr Type Ind: N  
Discr Residue Ind: N  
Discr Partial Reject Ind: N

- Continued on next page -

## Site Detail Report

Target Property: 808 EAST 139TH STREET  
BRONX, NY 10454

JOB: 130043

### MANIFEST

**EDR ID:** S112818157      **DIST/DIR:** 0.111 SSW      **ELEVATION:** 18      **MAP ID:** N66

**NAME:** CON EDISON

**Rev:** 08/01/2013

**ADDRESS:** 885 E 137TH ST  
BRONX, NY  
BRONX

**SOURCE:** NY Department of Environmental Conservation

Discr Full Reject Ind: N  
Manifest Ref Num: Not reported  
Alt Fac RCRA Id: Not reported  
Alt Fac Sign Date: Not reported  
Mgmt Method Type Code: H110



## Site Detail Report

Target Property: 808 EAST 139TH STREET  
BRONX, NY 10454

JOB: 130043

### RCRA-CESQG

**EDR ID:** 1016149569 **DIST/DIR:** 0.111 SSW **ELEVATION:** 18 **MAP ID:** N67

**NAME:** CON EDISON MANHOLE: 9808

**Rev:** 07/11/2013

**ADDRESS:** 885 E 137TH ST  
BRONX, NY 10453  
BRONX

**ID/Status:** NYP004282349

**SOURCE:** US Environmental Protection Agency

#### RCRA-CESQG:

Date form received by agency: 01/09/2013

Facility name: CON EDISON MANHOLE: 9808

Facility address: 885 E 137TH ST  
BRONX, NY 10453

EPA ID: NYP004282349

Mailing address: IRVING PL, RM 828  
NEW YORK, NY 10003

Contact: GINO FRABASILE

Contact address: Not reported  
Not reported

Contact country: Not reported

Contact telephone: (914) 925-6219

Contact email: Not reported

EPA Region: 02

Classification: Conditionally Exempt Small Quantity Generator

Description: Handler: generates 100 kg or less of hazardous waste per calendar month, and accumulates 1000 kg or less of hazardous waste at any time; or generates 1 kg or less of acutely hazardous waste per calendar month, and accumulates at any time: 1 kg or less of acutely hazardous waste; or 100 kg or less of any residue or contaminated soil, waste or other debris resulting from the cleanup of a spill, into or on any land or water, of acutely hazardous waste; or generates 100 kg or less of any residue or contaminated soil, waste or other debris resulting from the cleanup of a spill, into or on any land or water, of acutely hazardous waste during any calendar month, and accumulates at any time: 1 kg or less of acutely hazardous waste; or 100 kg or less of any residue or contaminated soil, waste or other debris resulting from the cleanup of a spill, into or on any land or water, of acutely hazardous waste

#### Handler Activities Summary:

U.S. importer of hazardous waste: No

Mixed waste (haz. and radioactive): No

Recycler of hazardous waste: No

Transporter of hazardous waste: No

Treater, storer or disposer of HW: No

Underground injection activity: No

On-site burner exemption: No

Furnace exemption: No

Used oil fuel burner: No

Used oil processor: No

User oil refiner: No

Used oil fuel marketer to burner: No

- Continued on next page -

## Site Detail Report

Target Property: 808 EAST 139TH STREET  
BRONX, NY 10454

JOB: 130043

### RCRA-CESQG

**EDR ID:** 1016149569      **DIST/DIR:** 0.111 SSW      **ELEVATION:** 18      **MAP ID:** N67

**NAME:** CON EDISON MANHOLE: 9808

**Rev:** 07/11/2013

**ADDRESS:** 885 E 137TH ST  
BRONX, NY 10453  
BRONX

**ID/Status:** NYP004282349

**SOURCE:** US Environmental Protection Agency

Used oil Specification marketer: No  
Used oil transfer facility: No  
Used oil transporter: No

Violation Status: No violations found

## Site Detail Report

Target Property: 808 EAST 139TH STREET  
BRONX, NY 10454

JOB: 130043

### MANIFEST

**EDR ID:** 1007571099 **DIST/DIR:** 0.113 NW **ELEVATION:** 35 **MAP ID:** O68

**NAME:** B P PRODUCTS NORTH AMERICA INC #48358

**Rev:** 12/31/2011

**ADDRESS:** 281 BRUCKNER BLVD  
BRONX, NY 10454  
BRONX

**SOURCE:** NJ Department of Environmental Protection

#### NJ MANIFEST:

Manifest Code: 001274733JJJ

EPA ID: NYR000126581

Date Shipped: 06/23/2008

TSDF EPA ID: NJD991291105

Transporter EPA ID: NJR000023036

Transporter 2 EPA ID: Not reported

Transporter 3 EPA ID: Not reported

Transporter 4 EPA ID: Not reported

Transporter 5 EPA ID: Not reported

Transporter 6 EPA ID: Not reported

Transporter 7 EPA ID: Not reported

Transporter 8 EPA ID: Not reported

Transporter 10 EPA ID: Not reported

Date Trans1 Transported Waste: 06/23/2008

Date Trans2 Transported Waste: Not reported

Date Trans3 Transported Waste: Not reported

Date Trans4 Transported Waste: Not reported

Date Trans5 Transported Waste: Not reported

Date Trans6 Transported Waste: Not reported

Date Trans7 Transported Waste: Not reported

Date Trans8 Transported Waste: Not reported

Date Trans9 Transported Waste: Not reported

Date Trans10 Transported Waste: Not reported

Date TSDF Received Waste: 06/23/2008

Transporter 1 Decal: Not reported

Transporter 2 Decal: Not reported

Generator EPA Facility Name: Not reported

Transporter-1 EPA Facility Name: Not reported

Transporter-2 EPA Facility Name: Not reported

Transporter-3 EPA Facility Name: Not reported

Transporter-4 EPA Facility Name: Not reported

Transporter-5 EPA Facility Name: Not reported

TSDF EPA Facility Name: Not reported

QTY Units: Not reported

Transporter SEQ ID: Not reported

Transporter-1 Date: Not reported

Waste SEQ ID: Not reported

Waste Type Code 2: Not reported

Waste Type Code 3: Not reported

Waste Type Code 4: Not reported

Waste Type Code 5: Not reported

Waste Type Code 6: Not reported

Date Accepted: Not reported

- Continued on next page -

## Site Detail Report

Target Property: 808 EAST 139TH STREET  
BRONX, NY 10454

JOB: 130043

### MANIFEST

**EDR ID:** 1007571099      **DIST/DIR:** 0.113 NW      **ELEVATION:** 35      **MAP ID:** O68

**NAME:** B P PRODUCTS NORTH AMERICA INC #48358

**Rev:** 12/31/2011

**ADDRESS:** 281 BRUCKNER BLVD  
BRONX, NY 10454  
BRONX

**SOURCE:** NJ Department of Environmental Protection

Manifest Discrepancy Type: Not reported  
Data Entry Number: Not reported  
Reference Manifest Number: Not reported  
Was Load Rejected (Y/N): No  
Reason Load Was Rejected: Not reported  
Waste Code: D018  
Manifest Year: 2008 New Jersey Manifest Data  
Quantity: 200  
Unit: P  
Hand Code: H141

Manifest Code: 001274738JJK  
EPA ID: NYR000126581  
Date Shipped: 10/21/2008  
TSDF EPA ID: NJD991291105  
Transporter EPA ID: NJR000023036  
Transporter 2 EPA ID: Not reported  
Transporter 3 EPA ID: Not reported  
Transporter 4 EPA ID: Not reported  
Transporter 5 EPA ID: Not reported  
Transporter 6 EPA ID: Not reported  
Transporter 7 EPA ID: Not reported  
Transporter 8 EPA ID: Not reported  
Transporter 10 EPA ID: Not reported  
Date Trans1 Transported Waste: 10/21/2008  
Date Trans2 Transported Waste: Not reported  
Date Trans3 Transported Waste: Not reported  
Date Trans4 Transported Waste: Not reported  
Date Trans5 Transported Waste: Not reported  
Date Trans6 Transported Waste: Not reported  
Date Trans7 Transported Waste: Not reported  
Date Trans8 Transported Waste: Not reported  
Date Trans9 Transported Waste: Not reported  
Date Trans10 Transported Waste: Not reported  
Date TSDF Received Waste: 10/21/2008  
Transporter 1 Decal: Not reported  
Transporter 2 Decal: Not reported  
Generator EPA Facility Name: Not reported  
Transporter-1 EPA Facility Name: Not reported  
Transporter-2 EPA Facility Name: Not reported  
Transporter-3 EPA Facility Name: Not reported  
Transporter-4 EPA Facility Name: Not reported  
Transporter-5 EPA Facility Name: Not reported

- Continued on next page -

## Site Detail Report

Target Property: 808 EAST 139TH STREET  
BRONX, NY 10454

JOB: 130043

### MANIFEST

**EDR ID:** 1007571099      **DIST/DIR:** 0.113 NW      **ELEVATION:** 35      **MAP ID:** O68

**NAME:** B P PRODUCTS NORTH AMERICA INC #48358

**Rev:** 12/31/2011

**ADDRESS:** 281 BRUCKNER BLVD  
BRONX, NY 10454  
BRONX

**SOURCE:** NJ Department of Environmental Protection

TSDf EPA Facility Name: Not reported  
QTY Units: Not reported  
Transporter SEQ ID: Not reported  
Transporter-1 Date: Not reported  
Waste SEQ ID: Not reported  
Waste Type Code 2: Not reported  
Waste Type Code 3: Not reported  
Waste Type Code 4: Not reported  
Waste Type Code 5: Not reported  
Waste Type Code 6: Not reported  
Date Accepted: Not reported  
Manifest Discrepancy Type: Not reported  
Data Entry Number: Not reported  
Reference Manifest Number: Not reported  
Was Load Rejected (Y/N): No  
Reason Load Was Rejected: Not reported  
Waste Code: D018  
Manifest Year: 2008 New Jersey Manifest Data  
Quantity: 200  
Unit: P  
Hand Code: H141

Manifest Code: NJA5228028  
EPA ID: NYR000126581  
Date Shipped: 02/07/2005  
TSDf EPA ID: NJD991291105  
Transporter EPA ID: NJR000023036  
Transporter 2 EPA ID: Not reported  
Transporter 3 EPA ID: Not reported  
Transporter 4 EPA ID: Not reported  
Transporter 5 EPA ID: Not reported  
Transporter 6 EPA ID: Not reported  
Transporter 7 EPA ID: Not reported  
Transporter 8 EPA ID: Not reported  
Transporter 10 EPA ID: Not reported  
Date Trans1 Transported Waste: 02/07/2005  
Date Trans2 Transported Waste: Not reported  
Date Trans3 Transported Waste: Not reported  
Date Trans4 Transported Waste: Not reported  
Date Trans5 Transported Waste: Not reported  
Date Trans6 Transported Waste: Not reported  
Date Trans7 Transported Waste: Not reported  
Date Trans8 Transported Waste: Not reported

- Continued on next page -

## Site Detail Report

Target Property: 808 EAST 139TH STREET  
BRONX, NY 10454

JOB: 130043

### MANIFEST

**EDR ID:** 1007571099      **DIST/DIR:** 0.113 NW      **ELEVATION:** 35      **MAP ID:** O68

**NAME:** B P PRODUCTS NORTH AMERICA INC #48358

**Rev:** 12/31/2011

**ADDRESS:** 281 BRUCKNER BLVD  
BRONX, NY 10454  
BRONX

**SOURCE:** NJ Department of Environmental Protection

Date Trans9 Transported Waste: Not reported  
Date Trans10 Transported Waste: Not reported  
Date TSDf Received Waste: 02/07/2005  
Transporter 1 Decal: Not reported  
Transporter 2 Decal: Not reported  
Generator EPA Facility Name: Not reported  
Transporter-1 EPA Facility Name: Not reported  
Transporter-2 EPA Facility Name: Not reported  
Transporter-3 EPA Facility Name: Not reported  
Transporter-4 EPA Facility Name: Not reported  
Transporter-5 EPA Facility Name: Not reported  
TSDf EPA Facility Name: Not reported  
QTY Units: Not reported  
Transporter SEQ ID: Not reported  
Transporter-1 Date: Not reported  
Waste SEQ ID: Not reported  
Waste Type Code 2: Not reported  
Waste Type Code 3: Not reported  
Waste Type Code 4: Not reported  
Waste Type Code 5: Not reported  
Waste Type Code 6: Not reported  
Date Accepted: Not reported  
Manifest Discrepancy Type: Not reported  
Data Entry Number: 03180535  
Reference Manifest Number: Not reported  
Was Load Rejected (Y/N): No  
Reason Load Was Rejected: Not reported  
Waste Code: Not reported  
Manifest Year: Not reported  
Quantity: Not reported  
Unit: Not reported  
Hand Code: Not reported

Manifest Code: NJA5246491  
EPA ID: NYR000126581  
Date Shipped: 12/01/2005  
TSDf EPA ID: NJD991291105  
Transporter EPA ID: NJR000023036  
Transporter 2 EPA ID: Not reported  
Transporter 3 EPA ID: Not reported  
Transporter 4 EPA ID: Not reported  
Transporter 5 EPA ID: Not reported  
Transporter 6 EPA ID: Not reported

- Continued on next page -

## Site Detail Report

Target Property: 808 EAST 139TH STREET  
BRONX, NY 10454

JOB: 130043

### MANIFEST

**EDR ID:** 1007571099      **DIST/DIR:** 0.113 NW      **ELEVATION:** 35      **MAP ID:** O68

**NAME:** B P PRODUCTS NORTH AMERICA INC #48358      **Rev:** 12/31/2011

**ADDRESS:** 281 BRUCKNER BLVD  
BRONX, NY 10454  
BRONX

**SOURCE:** NJ Department of Environmental Protection

Transporter 7 EPA ID: Not reported  
Transporter 8 EPA ID: Not reported  
Transporter 10 EPA ID: Not reported  
Date Trans1 Transported Waste: 12/01/2005  
Date Trans2 Transported Waste: Not reported  
Date Trans3 Transported Waste: Not reported  
Date Trans4 Transported Waste: Not reported  
Date Trans5 Transported Waste: Not reported  
Date Trans6 Transported Waste: Not reported  
Date Trans7 Transported Waste: Not reported  
Date Trans8 Transported Waste: Not reported  
Date Trans9 Transported Waste: Not reported  
Date Trans10 Transported Waste: Not reported  
Date TSDF Received Waste: 12/01/2005  
Transporter 1 Decal: Not reported  
Transporter 2 Decal: Not reported  
Generator EPA Facility Name: Not reported  
Transporter-1 EPA Facility Name: Not reported  
Transporter-2 EPA Facility Name: Not reported  
Transporter-3 EPA Facility Name: Not reported  
Transporter-4 EPA Facility Name: Not reported  
Transporter-5 EPA Facility Name: Not reported  
TSDF EPA Facility Name: Not reported  
QTY Units: Not reported  
Transporter SEQ ID: Not reported  
Transporter-1 Date: Not reported  
Waste SEQ ID: Not reported  
Waste Type Code 2: Not reported  
Waste Type Code 3: Not reported  
Waste Type Code 4: Not reported  
Waste Type Code 5: Not reported  
Waste Type Code 6: Not reported  
Date Accepted: Not reported  
Manifest Discrepancy Type: Not reported  
Data Entry Number: 02210622  
Reference Manifest Number: Not reported  
Was Load Rejected (Y/N): No  
Reason Load Was Rejected: Not reported  
Waste Code: Not reported  
Manifest Year: Not reported  
Quantity: Not reported  
Unit: Not reported  
Hand Code: Not reported

## Site Detail Report

Target Property: 808 EAST 139TH STREET  
BRONX, NY 10454

JOB: 130043

UST

**EDR ID:** U000396445      **DIST/DIR:** 0.113 NW      **ELEVATION:** 35      **MAP ID:** O69

**NAME:** BRUCKNER PETROLEUM, LLC

**Rev:** 08/07/2013

**ADDRESS:** 281 BRUCKNER BOULEVARD  
BRONX, NY 10454  
BRONX

ID/Status: 2-191280 / Active  
ID/Status: 2-191280

**SOURCE:** NY Department of Environmental Conservation

### UST:

Id/Status: 2-191280 / Active

Program Type: PBS

Region: STATE

DEC Region: 2

Expiration Date: 2013/10/20

UTM X: 591824.13106000004

UTM Y: 4517721.6369000003

Site Type: Retail Gasoline Sales

### Affiliation Records:

Site Id: 5954

Affiliation Type: Facility Owner

Company Name: ATLANTIS MANAGEMENT GROUP II, LLC

Contact Type: OWNER'S AUTHORIZED AGENT

Contact Name: ADRIANNE RUTHERFORD

Address1: 555 S. COLUMBUS AVE., SUITE 201

Address2: Not reported

City: MOUNT VERNON

State: NY

Zip Code: 10550

Country Code: 001

Phone: (914) 699-9500

EMail: Not reported

Fax Number: Not reported

Modified By: dxliving

Date Last Modified: 1/5/2009

Site Id: 5954

Affiliation Type: Mail Contact

Company Name: GILBARCO VEEDER-ROOT CMS

Contact Type: Not reported

Contact Name: COMPLIANCE MANAGEMENT SERVICES

Address1: 7300 W. FRIENDLY AVE., MS F-76

Address2: PO BOX 22087

City: GREENSBORO

State: NC

Zip Code: 27420

Country Code: 001

Phone: (800) 253-8054

EMail: ATLANTIS@GILBARCO.COM

Fax Number: Not reported

Modified By: dxliving

Date Last Modified: 1/5/2009

- Continued on next page -



## Site Detail Report

Target Property: 808 EAST 139TH STREET  
BRONX, NY 10454

JOB: 130043

UST

**EDR ID:** U000396445      **DIST/DIR:** 0.113 NW      **ELEVATION:** 35      **MAP ID:** O69

**NAME:** BRUCKNER PETROLEUM, LLC

**Rev:** 08/07/2013

**ADDRESS:** 281 BRUCKNER BOULEVARD  
BRONX, NY 10454  
BRONX

ID/Status: 2-191280 / Active  
ID/Status: 2-191280

**SOURCE:** NY Department of Environmental Conservation

Site Id: 5954

Affiliation Type: On-Site Operator

Company Name: BRUCKNER PETROLEUM, LLC

Contact Type: Not reported

Contact Name: STATION MANAGER

Address1: Not reported

Address2: Not reported

City: Not reported

State: NN

Zip Code: Not reported

Country Code: 001

Phone: (718) 993-7339

EMail: Not reported

Fax Number: Not reported

Modified By: dxliving

Date Last Modified: 1/5/2009

Site Id: 5954

Affiliation Type: Emergency Contact

Company Name: ATLANTIS MANAGEMENT GROUP II, LLC

Contact Type: Not reported

Contact Name: ENVIRONMENTAL HELPDESK

Address1: Not reported

Address2: Not reported

City: Not reported

State: NN

Zip Code: Not reported

Country Code: 999

Phone: (800) 997-725

EMail: Not reported

Fax Number: Not reported

Modified By: dxliving

Date Last Modified: 1/5/2009

Tank Info:

Tank Number: 001

Tank ID: 7454

Tank Status: Closed - Removed

Material Name: Closed - Removed

Capacity Gallons: 4000

Install Date: 01/01/1974

Date Tank Closed: 03/02/2002

Registered: True

- Continued on next page -

## Site Detail Report

Target Property: 808 EAST 139TH STREET  
BRONX, NY 10454

JOB: 130043

### UST

**EDR ID:** U000396445      **DIST/DIR:** 0.113 NW      **ELEVATION:** 35      **MAP ID:** O69

**NAME:** BRUCKNER PETROLEUM, LLC

**Rev:** 08/07/2013

**ADDRESS:** 281 BRUCKNER BOULEVARD  
BRONX, NY 10454  
BRONX

ID/Status: 2-191280 / Active  
ID/Status: 2-191280

**SOURCE:** NY Department of Environmental Conservation

Tank Location: Underground  
Tank Type: Steel/carbon steel  
Material Code: 0009  
Common Name of Substance: Gasoline

Tightness Test Method: 21  
Date Test: 04/18/2000  
Next Test Date: Not reported  
Pipe Model: Not reported  
Modified By: TRANSLAT  
Last Modified: 03/04/2004

#### Equipment Records:

H99 - Tank Leak Detection - Other  
G99 - Tank Secondary Containment - Other  
I03 - Overfill - Automatic Shut-Off  
B01 - Tank External Protection - Painted/Asphalt Coating  
B08 - Tank External Protection - Retrofitted Impressed Current  
K01 - Spill Prevention - Catch Basin  
A00 - Tank Internal Protection - None  
D02 - Pipe Type - Galvanized Steel  
F08 - Pipe External Protection - Retrofitted Impressed Current  
J01 - Dispenser - Pressurized Dispenser  
C02 - Pipe Location - Underground/On-ground

Tank Number: 002  
Tank ID: 7455  
Tank Status: Closed - Removed  
Material Name: Closed - Removed  
Capacity Gallons: 4000  
Install Date: 01/01/1974  
Date Tank Closed: 03/02/2002  
Registered: True  
Tank Location: Underground  
Tank Type: Steel/carbon steel  
Material Code: 0009  
Common Name of Substance: Gasoline

Tightness Test Method: 21  
Date Test: 04/18/2000  
Next Test Date: Not reported  
Pipe Model: Not reported  
Modified By: TRANSLAT  
Last Modified: 03/04/2004

- Continued on next page -

# Site Detail Report

Target Property: 808 EAST 139TH STREET  
BRONX, NY 10454

JOB: 130043

## UST

**EDR ID:** U000396445      **DIST/DIR:** 0.113 NW      **ELEVATION:** 35      **MAP ID:** O69

**NAME:** BRUCKNER PETROLEUM, LLC

**Rev:** 08/07/2013

**ADDRESS:** 281 BRUCKNER BOULEVARD  
BRONX, NY 10454  
BRONX

ID/Status: 2-191280 / Active  
ID/Status: 2-191280

**SOURCE:** NY Department of Environmental Conservation

### Equipment Records:

B01 - Tank External Protection - Painted/Asphalt Coating  
B08 - Tank External Protection - Retrofitted Impressed Current  
K01 - Spill Prevention - Catch Basin  
C02 - Pipe Location - Underground/On-ground  
H99 - Tank Leak Detection - Other  
I03 - Overfill - Automatic Shut-Off  
G99 - Tank Secondary Containment - Other  
A00 - Tank Internal Protection - None  
D02 - Pipe Type - Galvanized Steel  
F08 - Pipe External Protection - Retrofitted Impressed Current  
J01 - Dispenser - Pressurized Dispenser

Tank Number: 003

Tank ID: 7456

Tank Status: Closed - Removed

Material Name: Closed - Removed

Capacity Gallons: 4000

Install Date: 01/01/1974

Date Tank Closed: 03/01/2002

Registered: True

Tank Location: Underground

Tank Type: Steel/carbon steel

Material Code: 0009

Common Name of Substance: Gasoline

Tightness Test Method: 21

Date Test: 04/18/2000

Next Test Date: Not reported

Pipe Model: Not reported

Modified By: TRANSLAT

Last Modified: 03/04/2004

### Equipment Records:

B01 - Tank External Protection - Painted/Asphalt Coating  
B08 - Tank External Protection - Retrofitted Impressed Current  
K01 - Spill Prevention - Catch Basin  
C02 - Pipe Location - Underground/On-ground  
G99 - Tank Secondary Containment - Other  
H99 - Tank Leak Detection - Other  
I03 - Overfill - Automatic Shut-Off  
A00 - Tank Internal Protection - None  
D02 - Pipe Type - Galvanized Steel  
F08 - Pipe External Protection - Retrofitted Impressed Current

- Continued on next page -

## Site Detail Report

Target Property: 808 EAST 139TH STREET  
BRONX, NY 10454

JOB: 130043

### UST

**EDR ID:** U000396445      **DIST/DIR:** 0.113 NW      **ELEVATION:** 35      **MAP ID:** O69

**NAME:** BRUCKNER PETROLEUM, LLC

**Rev:** 08/07/2013

**ADDRESS:** 281 BRUCKNER BOULEVARD  
BRONX, NY 10454  
BRONX

ID/Status: 2-191280 / Active  
ID/Status: 2-191280

**SOURCE:** NY Department of Environmental Conservation

#### J01 - Dispenser - Pressurized Dispenser

Tank Number: 004  
Tank ID: 7457  
Tank Status: Closed - Removed  
Material Name: Closed - Removed  
Capacity Gallons: 4000  
Install Date: 01/01/1974  
Date Tank Closed: 03/02/2002  
Registered: True  
Tank Location: Underground  
Tank Type: Steel/carbon steel  
Material Code: 0009  
Common Name of Substance: Gasoline

Tightness Test Method: 21  
Date Test: 04/18/2000  
Next Test Date: Not reported  
Pipe Model: Not reported  
Modified By: TRANSLAT  
Last Modified: 03/04/2004

#### Equipment Records:

H99 - Tank Leak Detection - Other  
G99 - Tank Secondary Containment - Other  
I03 - Overfill - Automatic Shut-Off  
B01 - Tank External Protection - Painted/Asphalt Coating  
B08 - Tank External Protection - Retrofitted Impressed Current  
K01 - Spill Prevention - Catch Basin  
A00 - Tank Internal Protection - None  
D02 - Pipe Type - Galvanized Steel  
F08 - Pipe External Protection - Retrofitted Impressed Current  
J01 - Dispenser - Pressurized Dispenser  
C02 - Pipe Location - Underground/On-ground

Tank Number: 005  
Tank ID: 7458  
Tank Status: Closed - Removed  
Material Name: Closed - Removed  
Capacity Gallons: 4000  
Install Date: 01/01/1974  
Date Tank Closed: 03/01/2002  
Registered: True

- Continued on next page -

## Site Detail Report

Target Property: 808 EAST 139TH STREET  
BRONX, NY 10454

JOB: 130043

UST

**EDR ID:** U000396445      **DIST/DIR:** 0.113 NW      **ELEVATION:** 35      **MAP ID:** O69

**NAME:** BRUCKNER PETROLEUM, LLC

**Rev:** 08/07/2013

**ADDRESS:** 281 BRUCKNER BOULEVARD  
BRONX, NY 10454  
BRONX

ID/Status: 2-191280 / Active  
ID/Status: 2-191280

**SOURCE:** NY Department of Environmental Conservation

Tank Location: Underground  
Tank Type: Steel/carbon steel  
Material Code: 0008  
Common Name of Substance: Diesel

Tightness Test Method: 21  
Date Test: 04/18/2000  
Next Test Date: Not reported  
Pipe Model: Not reported  
Modified By: TRANSLAT  
Last Modified: 03/04/2004

**Equipment Records:**

A00 - Tank Internal Protection - None  
D02 - Pipe Type - Galvanized Steel  
F08 - Pipe External Protection - Retrofitted Impressed Current  
J01 - Dispenser - Pressurized Dispenser  
B01 - Tank External Protection - Painted/Asphalt Coating  
B08 - Tank External Protection - Retrofitted Impressed Current  
K01 - Spill Prevention - Catch Basin  
G99 - Tank Secondary Containment - Other  
I03 - Overfill - Automatic Shut-Off  
C02 - Pipe Location - Underground/On-ground  
H99 - Tank Leak Detection - Other

Tank Number: 1  
Tank ID: 63029  
Tank Status: In Service  
Material Name: In Service  
Capacity Gallons: 10000  
Install Date: 04/01/2002  
Date Tank Closed: Not reported  
Registered: True  
Tank Location: Underground  
Tank Type: Equivalent technology  
Material Code: 2712  
Common Name of Substance: Gasoline/Ethanol

Tightness Test Method: 01  
Date Test: 02/27/2006  
Next Test Date: Not reported  
Pipe Model: Not reported  
Modified By: dxliving  
Last Modified: 01/05/2009

- Continued on next page -

# Site Detail Report

Target Property: 808 EAST 139TH STREET  
BRONX, NY 10454

JOB: 130043

UST

EDR ID: U000396445 DIST/DIR: 0.113 NW ELEVATION: 35 MAP ID: O69

NAME: BRUCKNER PETROLEUM, LLC

Rev: 08/07/2013

ADDRESS: 281 BRUCKNER BOULEVARD  
BRONX, NY 10454  
BRONX

ID/Status: 2-191280 / Active  
ID/Status: 2-191280

SOURCE: NY Department of Environmental Conservation

## Equipment Records:

B04 - Tank External Protection - Fiberglass  
H05 - Tank Leak Detection - In-Tank System (ATG)  
A03 - Tank Internal Protection - Fiberglass Liner (FRP)  
F04 - Pipe External Protection - Fiberglass  
K01 - Spill Prevention - Catch Basin  
C02 - Pipe Location - Underground/On-ground  
H01 - Tank Leak Detection - Interstitial - Electronic Monitoring  
I02 - Overfill - High Level Alarm  
E00 - Piping Secondary Containment - None  
D06 - Pipe Type - Fiberglass Reinforced Plastic (FRP)  
G04 - Tank Secondary Containment - Double-Walled (Underground)  
L07 - Piping Leak Detection - Pressurized Piping Leak Detector  
J01 - Dispenser - Pressurized Dispenser

Tank Number: 2

Tank ID: 63030

Tank Status: In Service

Material Name: In Service

Capacity Gallons: 10000

Install Date: 04/01/2002

Date Tank Closed: Not reported

Registered: True

Tank Location: Underground

Tank Type: Equivalent technology

Material Code: 2712

Common Name of Substance: Gasoline/Ethanol

Tightness Test Method: 01

Date Test: 02/27/2006

Next Test Date: Not reported

Pipe Model: Not reported

Modified By: dxliving

Last Modified: 01/05/2009

## Equipment Records:

E00 - Piping Secondary Containment - None  
A03 - Tank Internal Protection - Fiberglass Liner (FRP)  
F04 - Pipe External Protection - Fiberglass  
K01 - Spill Prevention - Catch Basin  
B04 - Tank External Protection - Fiberglass  
H05 - Tank Leak Detection - In-Tank System (ATG)  
D06 - Pipe Type - Fiberglass Reinforced Plastic (FRP)  
G04 - Tank Secondary Containment - Double-Walled (Underground)

- Continued on next page -

## Site Detail Report

Target Property: 808 EAST 139TH STREET  
BRONX, NY 10454

JOB: 130043

UST

**EDR ID:** U000396445      **DIST/DIR:** 0.113 NW      **ELEVATION:** 35      **MAP ID:** O69

**NAME:** BRUCKNER PETROLEUM, LLC

**Rev:** 08/07/2013

**ADDRESS:** 281 BRUCKNER BOULEVARD  
BRONX, NY 10454  
BRONX

ID/Status: 2-191280 / Active  
ID/Status: 2-191280

**SOURCE:** NY Department of Environmental Conservation

L07 - Piping Leak Detection - Pressurized Piping Leak Detector  
J01 - Dispenser - Pressurized Dispenser  
C02 - Pipe Location - Underground/On-ground  
H01 - Tank Leak Detection - Interstitial - Electronic Monitoring  
I02 - Overfill - High Level Alarm

Tank Number: 3  
Tank ID: 63031  
Tank Status: In Service  
Material Name: In Service  
Capacity Gallons: 10000  
Install Date: 04/01/2002  
Date Tank Closed: Not reported  
Registered: True  
Tank Location: Underground  
Tank Type: Equivalent technology  
Material Code: 2712  
Common Name of Substance: Gasoline/Ethanol

Tightness Test Method: 01  
Date Test: 02/27/2006  
Next Test Date: Not reported  
Pipe Model: Not reported  
Modified By: dxliving  
Last Modified: 01/05/2009

**Equipment Records:**

A03 - Tank Internal Protection - Fiberglass Liner (FRP)  
F04 - Pipe External Protection - Fiberglass  
K01 - Spill Prevention - Catch Basin  
C02 - Pipe Location - Underground/On-ground  
H01 - Tank Leak Detection - Interstitial - Electronic Monitoring  
I02 - Overfill - High Level Alarm  
D06 - Pipe Type - Fiberglass Reinforced Plastic (FRP)  
G04 - Tank Secondary Containment - Double-Walled (Underground)  
L07 - Piping Leak Detection - Pressurized Piping Leak Detector  
E00 - Piping Secondary Containment - None  
B04 - Tank External Protection - Fiberglass  
H05 - Tank Leak Detection - In-Tank System (ATG)  
J01 - Dispenser - Pressurized Dispenser

Tank Number: 4  
Tank ID: 63032

- Continued on next page -

## Site Detail Report

Target Property: 808 EAST 139TH STREET  
BRONX, NY 10454

JOB: 130043

UST

**EDR ID:** U000396445      **DIST/DIR:** 0.113 NW      **ELEVATION:** 35      **MAP ID:** O69

**NAME:** BRUCKNER PETROLEUM, LLC

**Rev:** 08/07/2013

**ADDRESS:** 281 BRUCKNER BOULEVARD  
BRONX, NY 10454  
BRONX

ID/Status: 2-191280 / Active  
ID/Status: 2-191280

**SOURCE:** NY Department of Environmental Conservation

Tank Status: In Service  
Material Name: In Service  
Capacity Gallons: 10000  
Install Date: 04/01/2002  
Date Tank Closed: Not reported  
Registered: True  
Tank Location: Underground  
Tank Type: Equivalent technology  
Material Code: 2712  
Common Name of Substance: Gasoline/Ethanol

Tightness Test Method: 14  
Date Test: 11/26/2002  
Next Test Date: Not reported  
Pipe Model: Not reported  
Modified By: dxliving  
Last Modified: 01/05/2009

### Equipment Records:

A03 - Tank Internal Protection - Fiberglass Liner (FRP)  
F04 - Pipe External Protection - Fiberglass  
K01 - Spill Prevention - Catch Basin  
C02 - Pipe Location - Underground/On-ground  
H01 - Tank Leak Detection - Interstitial - Electronic Monitoring  
I02 - Overfill - High Level Alarm  
D06 - Pipe Type - Fiberglass Reinforced Plastic (FRP)  
G04 - Tank Secondary Containment - Double-Walled (Underground)  
L07 - Piping Leak Detection - Pressurized Piping Leak Detector  
E00 - Piping Secondary Containment - None  
B04 - Tank External Protection - Fiberglass  
H05 - Tank Leak Detection - In-Tank System (ATG)  
J01 - Dispenser - Pressurized Dispenser



## Site Detail Report

Target Property: 808 EAST 139TH STREET  
BRONX, NY 10454

JOB: 130043

### NY Spills

**EDR ID:** S100177597      **DIST/DIR:** 0.113 NW      **ELEVATION:** 35      **MAP ID:** O70

**NAME:** BRUCKNER PETROLEUM

**Rev:** 08/19/2013

**ADDRESS:** 281 BRUCKNER BLVD  
BRONX, NY  
BRONX

**ID/Status:** 1005001 / 10/28/2010

**SOURCE:** NY Department of Environmental Conservation

#### SPILLS:

Facility ID: 1005001

DER Facility ID: 260933

Facility Type: ER

Site ID: 438297

DEC Region: 2

Spill Date: 7/6/2010

Spill Number/Closed Date: 1005001 / 10/28/2010

Spill Cause: Human Error

Spill Class: Known release with minimal potential for fire or hazard. DEC Response.

Willing Responsible Party. Corrective action taken.

SWIS: 0301

Investigator: BKFALVEY

Referred To: Not reported

Reported to Dept: 8/3/2010

CID: Not reported

Water Affected: Not reported

Spill Source: Gasoline Station

Spill Notifier: Other

Cleanup Ceased: Not reported

Cleanup Meets Std: False

Last Inspection: Not reported

Recommended Penalty: False

UST Trust: False

Remediation Phase: 0

Date Entered In Computer: 8/3/2010

Spill Record Last Update: 10/28/2010

Spiller Name: ANIL

Spiller Company: BRUCKNER PETROLEUM

Spiller Address: 281 BRUCKNER BLVD

Spiller City,St,Zip: BRONX, NY

Spiller Company: 999

Contact Name: ANIL

Contact Phone: (718) 993-7339

DEC Memo: RP missed a PBS settlement hearing scheduled for 8/12/201010/22/10

Spoke to L. Munster of DEC General Counsel. PBS Conference held on

9/29/10. Consent order is pending a site inspection of fill port

catch basins and 10-day reconciliation of inventory records.

Inspection planned for the week of 10/24/10. bf10/28/10 Visited site

today to inspect fill port catch basins and 10-day reconciliation

inventory records. The records immediately after the inventory

discrepancies which were not investigated in May 2010 and June 2010

show that there were no discrepancies. Although this is not an

accepted practice to wait for the next 10-day period's results. For

- Continued on next page -

## Site Detail Report

Target Property: 808 EAST 139TH STREET  
BRONX, NY 10454

JOB: 130043

### NY Spills

**EDR ID:** S100177597      **DIST/DIR:** 0.113 NW      **ELEVATION:** 35      **MAP ID:** O70

**NAME:** BRUCKNER PETROLEUM

**Rev:** 08/19/2013

**ADDRESS:** 281 BRUCKNER BLVD  
BRONX, NY  
BRONX

**ID/Status:** 1005001 / 10/28/2010

**SOURCE:** NY Department of Environmental Conservation

the purposes of closing this spill , it is acceptable to show that there probably was no spill. The fill port catch basins were inspected and they were clean. Note that the spill report and photos in e-docs state that the spilled product was gasoline, it was not. It was diesel. The photos taken on 7//6/2010 show a minimal amount of diesel (less than 2 ounces) in the diesel fill port catch basin. The enforcement process is on-going and General counsel expects to issue a consent order after the spill closure. NFA. bf

**Remarks:** fill port contained product. Records show errors in reconciliation records.

#### Material:

Site ID: 438297

Operable Unit ID: 1188959

Operable Unit: 01

Material ID: 2183895

Material Code: 0009

Material Name: Gasoline

Case No.: Not reported

Material FA: Petroleum

Quantity: 0.5

Units: Gallons

Recovered: Not reported

Resource Affected: Not reported

Oxygenate: False

Site ID: 438297

Operable Unit ID: 1188959

Operable Unit: 01

Material ID: 2183891

Material Code: 0009

Material Name: Gasoline

Case No.: Not reported

Material FA: Petroleum

Quantity: 0.5

Units: Gallons

Recovered: Not reported

Resource Affected: Not reported

Oxygenate: False

**Tank Test:**

## Site Detail Report

Target Property: 808 EAST 139TH STREET  
BRONX, NY 10454

JOB: 130043

### MANIFEST

**EDR ID:** S100177597      **DIST/DIR:** 0.113 NW      **ELEVATION:** 35      **MAP ID:** O70

**NAME:** BRUCKNER PETROLEUM

**Rev:** 08/01/2013

**ADDRESS:** 281 BRUCKNER BLVD  
BRONX, NY  
BRONX

**SOURCE:** NY Department of Environmental Conservation

#### NY MANIFEST:

EPA ID: NYR000126581

Country: USA

Mailing Name: AMOCO 48358

Mailing Contact: N/S

Mailing Address: PO BOX 80249

Mailing Address 2: Not reported

Mailing City: RANCHO SANTA MARGARITA

Mailing State: CA

Mailing Zip: 92688

Mailing Zip4: Not reported

Mailing Country: USA

Mailing Phone: 949-460-5200

#### NY MANIFEST:

No Manifest Records Available

## Site Detail Report

Target Property: 808 EAST 139TH STREET  
BRONX, NY 10454

JOB: 130043

### LTANKS

**EDR ID:** S100177597      **DIST/DIR:** 0.113 NW      **ELEVATION:** 35      **MAP ID:** O70

**NAME:** BRUCKNER PETROLEUM

**Rev:** 08/19/2013

**ADDRESS:** 281 BRUCKNER BLVD  
BRONX, NY  
BRONX

**ID/Status:** 9111870 / Not Reported

**SOURCE:** NY Department of Environmental Conservation

#### LTANKS:

Site ID: 323892

Spill Number/Closed Date: 9111870 / Not Reported

Spill Date: 2/18/1992

Spill Cause: Tank Test Failure

Spill Source: Gasoline Station

Spill Class: Known release that creates a file or hazard. DEC Response. Willing  
Responsible Party. Corrective action taken.

Cleanup Ceased: 11/4/2003

Cleanup Meets Standard: False

SWIS: 0301

Investigator: aaobliga

Referred To: GROUND WATER MONITORING

Reported to Dept: 2/18/1992

CID: Not reported

Water Affected: Not reported

Spill Notifier: Tank Tester

Last Inspection: Not reported

Recommended Penalty: False

UST Involvement: True

Remediation Phase: 1

Date Entered In Computer: 2/20/1992

Spill Record Last Update: 11/8/2011

Spiller Name: Not reported

Spiller Company: Not reported

Spiller Address: Not reported

Spiller City,St,Zip: \*\*\*Update\*\*\*, ZZ

Spiller County: 001

Spiller Contact: Not reported

Spiller Phone: Not reported

Spiller Extention: Not reported

DEC Region: 2

DER Facility ID: 260933

DEC Memo: Prior to Sept, 2004 data translation this spill Lead\_DEC Field was

"VOUGHT"4/24/2003-Vought-Spoke with Steve Muller (Applied  
Geosolutions, Inc-516-395-5957). Muller completed subsurface  
investigation workplan for installation of monitoring wells and  
submitted to Gaseteria for approval. Proposal will be forwarded to  
NYSDEC after approval by Gaseteria.8/8/2003-Vought-File review by  
Vought:Groundwater Remedial Project-Feb 1993-Esteban Porcelli  
(Gaseteria)- objective of report was removal of groundwater  
contamination. "Several monitoring wells installed in 1992". Proposal  
for the installation of a pump and treat system. Groundwater  
analyticals show up to 6310ppb benzene and 15700ppb xylene. Equipment

- Continued on next page -

## Site Detail Report

Target Property: 808 EAST 139TH STREET  
BRONX, NY 10454

JOB: 130043

### LTANKS

EDR ID: S100177597	DIST/DIR: 0.113 NW	ELEVATION: 35	MAP ID: O70
--------------------	--------------------	---------------	-------------

**NAME:** BRUCKNER PETROLEUM

**Rev:** 08/19/2013

**ADDRESS:** 281 BRUCKNER BLVD  
BRONX, NY  
BRONX

ID/Status: 9111870 / Not Reported

**SOURCE:** NY Department of Environmental Conservation

specification from manufacturer included with proposal. Pump tests also included with report. End of Year Remediation Report-Dec 1994-Gaseteria Oil Corp-Indicates that pump and treat system is operating at rate of 7gpm. Ten wells on-site. Maximum product thickness of 1.9' (MW3). Monitoring Report-Sept 1995-Gaseteria Oil Corp-Ten wells on-site. Pump moved to MW-3. Maximum product thickness of .6' (MW26). No estimates of total recovery were included. NYSDEC letter-Sept 1995-Letter sent to Gaseteria requiring site plan, amount of product recovered via manual bailing, total product recovery and laboratory analyticals. Site Inspection Report-Nov 1995-NYSDEC-Recovery system not operational. Internal NYSDEC memo indicates that spill originated when gasoline was found to be leaking into subway which underlies Bruckner Blvd. Gasoline plume found under adjacent Citgo site and under adjacent lumber yard. Recovery system also installed at Citgo site by NYSDEC. NYSDEC has not received monitoring reports from Gaseteria. Recovery System-Nov 1996-Gaseteria Oil Co-Description of remedial system. System includes pump and treat connected to four monitoring wells, air stripper and oil water separator. Total recovery to date is 150 gallons of free product. Small amounts of product in MW2,4,24,25 and 26 (up to .08"). Recovery pumps installed in MW22,25,27 and 3. Monthly Monitoring Reports-Dec 1996-Gaseteria-Bailing on MW2,4,24 and 26. A total of 185 gallons of free product has been removed to date. NYSDEC letter-Dec 1996-Letter sent to Gaseteria requiring monthly remedial reports. Monthly Monitoring Reports-Apr 1997 thru June 1997-MW3 has free product and pump has been relocated to this well. Recovery system was operating and pumping from MW22-25 and 27. Product removal via bailers from MW2,3,4,26. Ten monitoring wells on-site. NYSDEC letter-June 1997-Letter sent to Gaseteria requiring 1) data submission for MW25 2) Wells with pumps currently installed 3) strategy for pump placement and 4) well cap on MW2 NYSDEC letter-August 1997-Letter sent to Gaseteria requiring 1) monitoring data to be included with monthly reports 2) tightness testing on three (4000-gallon) USTs 3) sampling of wells for MTBE and also of stripper tower effluent to assess impact of adjacent Citgo and lumber yard spills 4) survey of well elevations to determine flow direction 5) submission of boring logs for previously installed wells. Monthly Monitoring Reports-July 1997 thru May 1998-Gaseteria Oil Corp-Recovery system operational with pumps in MW22,25 and 27. Manual bailing from MW2,3,26. Depth to groundwater is 18-20'. Product thickness in manual bailing wells up to .03" thick. Product thickness in system recovery wells not gauged because "pump was removed to obtain data". Tank Tightness test Report-August 1998-Gaseteria Oil Corp-Tightness test report indicating that three (4000-gallon) tanks passed tank only tightness test. Internal NYSDEC email-Oct 1998-Letter from Rommel stating that Gaseteria has not yet

- Continued on next page -

## Site Detail Report

Target Property: 808 EAST 139TH STREET  
BRONX, NY 10454

JOB: 130043

### LTANKS

**EDR ID:** S100177597      **DIST/DIR:** 0.113 NW      **ELEVATION:** 35      **MAP ID:** O70

**NAME:** BRUCKNER PETROLEUM

**Rev:** 08/19/2013

**ADDRESS:** 281 BRUCKNER BLVD  
BRONX, NY  
BRONX

**ID/Status:** 9111870 / Not Reported

**SOURCE:** NY Department of Environmental Conservation

complied with tank testing requirements to perform separate line test (a incomplete system test was performed on 7/98).NYSDEC Letter-Oct 23, 1998-Letter sent from NYSDEC to Gaseteria stating that line test was required.Tank Tightness Test-Oct 23, 1998-submission of "line test performed on 3/18/98".UST Closure Report-June 2002-Berninger Environmental (631-588-2251). Removal of four (4000-gallon) gasoline, one (4000-gallon diesel), one (550-gallon) heating oil and one (550-gallon) fuel oil UST. No visible holes in tanks. Soil sample was obtained below concrete pads for all tanks. No TAGM 4046 exceedances from heating oil endpoints. Bottom endpoint soil samples from 4000-gallon gasoline excavation up to 1610ppb benzene, 18600ppb ethylbenzene and 10600ppb MTBE. Groundwater suspected to flow to southeast. Approximately 50 tons of soil were removed from excavation and disposed of by Delta Environmental.Baseline Acquisition Assessment Report-Oct 2002-Delta Environmental (Brad Fisher-914-765-8197). Twenty monitoring wells on-site. Five soil borings performed in Nov 2001 to refusal on bedrock depth. Eight groundwater samples were collected from pre-existing monitoring wells. One sample of free product was collected for fingerprint analyses. (Obligado - 8/19/08 - from Delta report product is 75% gasoline/ 25%diesel). Six monitoring wells contained free product (G2,G3,G7,G9A and MW26). Soil analyticals from five borings show no TAGM exceedances. Groundwater analyticals show up to 53ppb benzene(Mw14), 56.2ppb ethylbenzene(GP8), 12400ppb MTBE(MW14) and 27.8ppb naphthalene(MW23). Subsurface Investigation Workplan-April 2003-Applied GeoSolutions, Inc.-Steven Muller (516)395-5957. Site is now a BP Service Station. Four UST's currently on-site. Based on topography groundwater flows to the southeast. Refusal on bedrock at depths from 4 to 11'. Groundwater located at depths from 10' to 21'. Baseline Aquisition Report was performed by BP including five soil borings and collection of eight groundwater samples from pre-existing monitoring wells. In May 2003 Gaseteria excavated four (4000-gallon) gasoline USTs, one (4000-gallon) diesel UST and one (550-gallon) fuel oil UST. 100 tons of soil were removed by Gaseteria. Endpoint analyticals show concentrations up to 1750ppb benzene(SW3), 10100ppb xylene(SW2) and 6800ppb MTBE(SW2). Applied Geosolutions sampled two monitoring wells installed by BP during site renovation activities (one well (MW-east) was dry). Proposal is for installation of three wells via air rotary to a depth of 30'.8/8/2003-Vought-after workplan review NYSDEC requiries 1)developing and purging of wells until TDS, temp and ph stabilize 2)EPA Method 8260/8270 analysis 3)notification of well installation date 4)delineation of LNAPL plume including well installation across Bruckner Expressway and across East 140th Street.8/26/2003-Vought-Sent Stipulation agreement with above requirements on 8/12/03 to Oscar Porcelli with return date by

- Continued on next page -

# Site Detail Report

Target Property: 808 EAST 139TH STREET  
BRONX, NY 10454

JOB: 130043

## LTANKS

**EDR ID:** S100177597 **DIST/DIR:** 0.113 NW **ELEVATION:** 35 **MAP ID:** O70

**NAME:** BRUCKNER PETROLEUM

**Rev:** 08/19/2013

**ADDRESS:** 281 BRUCKNER BLVD  
BRONX, NY  
BRONX

ID/Status: 9111870 / Not Reported

**SOURCE:** NY Department of Environmental Conservation

8/27/2003.8/26/03-Vought-Office visit by Steve Muller who requested extension date till 9/29 so that an air rotary rig could be scheduled for investigation. Extension granted by Vought.11/03/2003-Vought-Received revised CAP from Muller.11/24/2003-Vought-Revied CAP with Rommel and CAP approved as per Rommel.11/27/2003-Spill transferred from Rommel to Vought. Stipulation Agreement submitted to Kunkel for implementation.12/2/03-Vought-STIP implemented by DEC Kunkel. Vought faxed and sent copy to Good and Muller.9/8/04-Vought-New file review by Vought. Note that Corrective Action Plan as per Stipulation stated "The Investigation workplan has been conditionally approved by the Department" and "Within 60 days of the effective date of this order, Respondent shall conduct the work described in the Investigation Workplan and submit a report based on the information gathered through the investigation. The report must also include recommendations for either additional investigation or the submittal of a remediation plan. Monthly Monitoring Report (Applied Geosolutions)-Jan 2004 thru Aug 2004. Twelve monitoring wells onsite and groundwater flow to the east. Free product in MW-A, MW-18A and MW-B.9/8/04-Vought-Overdue Investigation Workplan results submission (aka Final Investigation Report) from well installation and recommendations for further action as per CAP (due date was 2/1/04). 9/16/04-Vought-Sent letter with requirement of immediate submission of outstanding Investigation Report. 1/3/05-Vought-Reviewed Subsurface Investigation Summary Report (Applied Geosolutions) dated November 2004 and received on 12/10/04. North of the site is an auto body shop, Rockaway Fuel Corp., and a warehouse. East of the site are Select Roses, an unidentified building and BCA Mid-Atlantic. South of the site is a lumber yard and a gasoline service station. West of the site is a paint company and a warehouse. Bedrock from depths of 4-11'bgs. Report covers installation of four monitoring wells (MWA thru MWD). Groundwater flow to the east. No soil samples collected due to use of air rotary. Groundwater analyticals show free product in MW22, MW18A, MWB, MWA and 660ppb benzene(MWC), 32ppb toluene(MWC), 1300ppb ethylbenzene(MWC), 220ppb xylene(MWC), 6500ppb MTBE(MWC), 950ppb benzene(MWD), 22ppb toluene(MWD), 270ppb ethylbenzene(MWD), 150ppb xylene(MWD), and 1300ppb MTBE(MWD). Report concludes that "the existing groundwater monitoring wells should be monitored on a monthly schedule and sampled on a quarterly schedule to document LNAPL thickness and concentration trends in order to develop and appropriate remedial strategy". DEC requires: 1)intermim product recovery efforts with submission of recovery amounts and date 2)submission of a RAP addressing soil and groundwater /remediation. Vought sent letter with RAP due date of 3/7/05 as per CAP.1/12/05-Vought-Meeting at DEC Offices with ASR Tomasello.

- Continued on next page -

## Site Detail Report

Target Property: 808 EAST 139TH STREET  
BRONX, NY 10454

JOB: 130043

### LTANKS

**EDR ID:** S100177597      **DIST/DIR:** 0.113 NW      **ELEVATION:** 35      **MAP ID:** O70

**NAME:** BRUCKNER PETROLEUM

**Rev:** 08/19/2013

**ADDRESS:** 281 BRUCKNER BLVD  
BRONX, NY  
BRONX

**ID/Status:** 9111870 / Not Reported

**SOURCE:** NY Department of Environmental Conservation

Gaseteria submitting Foil Request and will implement recovery of free product via P10 biorem sock. Gaseteria will send in specs for socks. Vought spoke to DEC Tipple due to PIN #91249 for spill #9106994 on southern portion of site. PIN contractor performing VEFR onsite and Tipple agreed to turn over responsibility to Gaseteria. Vought sent email to Tipple and Tomasello as such. 9/26/05 - obligado - file transferred from Vought to obligado 10/24/05 - obligado - review RAP submitted by ASR. Propose to continue P10 biorem socks due to reduced LNAPL thicknesses. Product recovery from monitoring wells MW-B and MW-D will continue on a weekly schedule using P-10 sticks until product thickness has been minimized, reducing schedule to monthly. Monitoring well network will be gauged on a monthly schedule. Ground water quality sampling will continue on a quarterly schedule till ground water quality data meets with NYSDEC requirements, or upward trend indicating additional remedial action may be required. Call Muller ASR to inquire about which wells have P10 sticks, and ask for specs for P10 sticks. Will call back in tomorrow AM. 11/28/05 - Obligado - Email to ASR - "Based on the consistently decreasing product levels in the wells, the Department approves the RAP for continued product recovery with P10 and continued ground water quality monitoring. The Department does however require that ASR take an inventory of all the wells onsite and in the sidewalk along the perimeter of the site. Based on the site visit by the DEC, and based upon maps supplied by Delta and the DEC's PIN contractor, there are discrepancies in the amount of wells in the monitoring well network. If new wells are discovered they should be added to network to be gauged for LNAPL". 11/29/05 - Obligado - Email from Steve Muller. Requests RAP approval letter. Says he is willing to discuss discrepancies in monitoring well network, however, he believes that some of the wells were installed by the NYSDEC and are not Gaseteria's responsibility. 12/1/05 - Obligado - Site meeting with all parties involved scheduled for 12/21/31/06 - Obligado - Review 1Q05 monitoring report. Sampled 2/06. Max total BTEX 175, max MTBE 29. LNAPL in MW22 (0.43 ft), MWB (0.08 ft), MWD (0.02 ft). 6/16/08 - Obligado - Review 1Q08 quarterly sampling report. LNAPL not detected in any wells since January 08. According to the report, approximately 91.8 gallons of product have been removed to date as a result of P-10 sticks and bailing. Analytical results from ground water sampling show BTEX from ND to 2081 ug/L in MW22. MTBE is ND to 390 ug/L in MW22. Total VOCs range from ND to 5597 ug/L in MWB. Most of the impacts are on the southwestern portion of the site in front of the pump island canopy. Recommends continued monthly monitoring and quarterly sampling to verify continued decreasing trends. Next report will be submitted in June 2008. 8/20/08 - Obligado - Meeting with Gaseteria. They will look into location of MW14 and MW15. They will

- Continued on next page -



# Site Detail Report

Target Property: 808 EAST 139TH STREET  
BRONX, NY 10454

JOB: 130043

## LTANKS

**EDR ID:** S100177597 **DIST/DIR:** 0.113 NW **ELEVATION:** 35 **MAP ID:** O70

**NAME:** BRUCKNER PETROLEUM

**Rev:** 08/19/2013

**ADDRESS:** 281 BRUCKNER BLVD  
BRONX, NY  
BRONX

**ID/Status:** 9111870 / Not Reported

**SOURCE:** NY Department of Environmental Conservation

also recommend well closures.12/12/08 - Obligado - Review 3Q08 report. Max BTEX is only 270 in MW18. However, MW22 not sampled. Reason for not sampling not provided. Napthalene 1200 ppb.12/15/08 - Obligado - Meeting with ASR/GAseteria/DEC. Gaseteria will provide soil data for for the site.5/19/09 - Obligado - Meeting with ASR/Gaseteria/DEC. No soil data provided. Requested soil data and to update the map with the UST locations. MW G8 had 11,710 ug/L BTEX. MW18A had free product (0.13 ft). 10-13/09- Obligado - Meetign with JC Broderick, Reliant, Gaseteria, DEC. JBC/Reliant will re-evaluate the site after the current sampling is performed.3/1/10 - Obligado - I reviewed the 4Q09 report. 1.35 feet of free product in MWB. 1.73 feet of product in MW22. I spoke with Steve MULLer and the phone an asked him to collect a product sample for forensic analysis. We will discuss this site at the meeting this week. A new remedial strategy is required.

Remarks: 4K X 5; HORNER EZ CHECK; -.28 GPH (SULLIVAN)

### Material:

Site ID: 323892  
Operable Unit ID: 965519  
Operable Unit: 01  
Material ID: 416877  
Material Code: 0009  
Material Name: Gasoline  
Case No.: Not reported  
Material FA: Petroleum  
Quantity: -1  
Units: Pounds  
Recovered: No  
Resource Affected: Not reported  
Oxygenate: False

### Tank Test:

Site ID: 323892  
Spill Tank Test: 1539636  
Tank Number: Not reported  
Tank Size: 0  
Test Method: 00  
Leak Rate: 0  
Gross Fail: Not reported  
Modified By: Spills  
Last Modified: 10/1/2004  
Test Method: Unknown

## Site Detail Report

Target Property: 808 EAST 139TH STREET  
BRONX, NY 10454

JOB: 130043

UST

**EDR ID:** U004122259      **DIST/DIR:** 0.115 NNE      **ELEVATION:** 19      **MAP ID:** P71

**NAME:** NATIONAL EQUIPMENT CORPORATION

**Rev:** 08/07/2013

**ADDRESS:** 801 EAST 141ST STREET  
BRONX, NY 10454  
BRONX

ID/Status: 2-610857 / Unregulated  
ID/Status: 2-610857

**SOURCE:** NY Department of Environmental Conservation

UST:

Id/Status: 2-610857 / Unregulated

Program Type: PBS

Region: STATE

DEC Region: 2

Expiration Date: N/A

UTM X: 592037.88772

UTM Y: 4517787.9971099999

Site Type: Manufacturing (Other than Chemical)/Processing

Affiliation Records:

Site Id: 398844

Affiliation Type: Facility Owner

Company Name: NATIONAL EQUIPMENT CORPORATION

Contact Type: CO-PRESIDENT

Contact Name: JOHN GREENBERG

Address1: 801 EAST 141ST STREET

Address2: Not reported

City: BRONX

State: NY

Zip Code: 10454

Country Code: 001

Phone: (718) 585-0200

EMail: JOHN@UNIONMACHINERY.COM

Fax Number: Not reported

Modified By: NRLOMBAR

Date Last Modified: 9/28/2011

Site Id: 398844

Affiliation Type: Mail Contact

Company Name: NATIONAL EQUIPMENT CORPORATION

Contact Type: CO-PRESIDENT

Contact Name: JOHN GREENBERG

Address1: 801 EAST 141ST STREET

Address2: Not reported

City: BRONX

State: NY

Zip Code: 10454

Country Code: 001

Phone: (718) 585-0200

EMail: JOHN@UNIONMACHINERY.COM

Fax Number: Not reported

Modified By: NRLOMBAR

Date Last Modified: 9/28/2011

- Continued on next page -

## Site Detail Report

Target Property: 808 EAST 139TH STREET  
BRONX, NY 10454

JOB: 130043

UST

**EDR ID:** U004122259      **DIST/DIR:** 0.115 NNE      **ELEVATION:** 19      **MAP ID:** P71

**NAME:** NATIONAL EQUIPMENT CORPORATION

**Rev:** 08/07/2013

**ADDRESS:** 801 EAST 141ST STREET  
BRONX, NY 10454  
BRONX

ID/Status: 2-610857 / Unregulated  
ID/Status: 2-610857

**SOURCE:** NY Department of Environmental Conservation

Site Id: 398844  
Affiliation Type: On-Site Operator  
Company Name: NATIONAL EQUIPMENT CORPORATION  
Contact Type: Not reported  
Contact Name: JOHN GREENBERG  
Address1: Not reported  
Address2: Not reported  
City: Not reported  
State: NN  
Zip Code: Not reported  
Country Code: 001  
Phone: (718) 585-0200  
Email: Not reported  
Fax Number: Not reported  
Modified By: dxliving  
Date Last Modified: 6/9/2008

Site Id: 398844  
Affiliation Type: Emergency Contact  
Company Name: NATIONAL EQUIPMENT CORPORATION  
Contact Type: Not reported  
Contact Name: JOHN GREENBERG  
Address1: Not reported  
Address2: Not reported  
City: Not reported  
State: NN  
Zip Code: Not reported  
Country Code: 001  
Phone: (718) 585-0200 144  
Email: Not reported  
Fax Number: Not reported  
Modified By: dxliving  
Date Last Modified: 6/9/2008

### Tank Info:

Tank Number: 1  
Tank ID: 223497  
Tank Status: Closed - In Place  
Material Name: Closed - In Place  
Capacity Gallons: 10000  
Install Date: Not reported  
Date Tank Closed: 03/25/2008  
Registered: True

- Continued on next page -

## Site Detail Report

Target Property: 808 EAST 139TH STREET  
BRONX, NY 10454

JOB: 130043

UST

**EDR ID:** U004122259      **DIST/DIR:** 0.115 NNE      **ELEVATION:** 19      **MAP ID:** P71

**NAME:** NATIONAL EQUIPMENT CORPORATION

**Rev:** 08/07/2013

**ADDRESS:** 801 EAST 141ST STREET  
BRONX, NY 10454  
BRONX

ID/Status: 2-610857 / Unregulated  
ID/Status: 2-610857

**SOURCE:** NY Department of Environmental Conservation

Tank Location: Underground  
Tank Type: Steel/carbon steel  
Material Code: 0003  
Common Name of Substance: #6 Fuel Oil (On-Site Consumption)

Tightness Test Method: NN  
Date Test: Not reported  
Next Test Date: Not reported  
Pipe Model: Not reported  
Modified By: NRLOMBAR  
Last Modified: 09/28/2011

### Equipment Records:

A02 - Tank Internal Protection - Rubber Liner  
D00 - Pipe Type - No Piping  
L00 - Piping Leak Detection - None  
B00 - Tank External Protection - None  
K00 - Spill Prevention - None  
C00 - Pipe Location - No Piping  
F00 - Pipe External Protection - None  
I04 - Overfill - Product Level Gauge (A/G)  
E00 - Piping Secondary Containment - None  
H00 - Tank Leak Detection - None  
G02 - Tank Secondary Containment - Vault (w/access)  
J02 - Dispenser - Suction Dispenser

## Site Detail Report

Target Property: 808 EAST 139TH STREET  
BRONX, NY 10454

JOB: 130043

### MANIFEST

**EDR ID:** S113494936      **DIST/DIR:** 0.116 SSE      **ELEVATION:** 16      **MAP ID:** Q72

**NAME:** CON EDISON

**Rev:** 08/01/2013

**ADDRESS:** WALNUT AVE & E 138TH ST  
BRONX, NY 10462  
BRONX

**SOURCE:** NY Department of Environmental Conservation

#### NY MANIFEST:

EPA ID: NYP004286290

Country: USA

Mailing Name: CON EDISON

Mailing Contact: TOM TEELING

Mailing Address: 4 IRVING PLACE - 15TH FLOOR

Mailing Address 2: Not reported

Mailing City: NEW YORK

Mailing State: NY

Mailing Zip: 10003

Mailing Zip4: Not reported

Mailing Country: USA

Mailing Phone: 212-460-3770

Document ID: Not reported

Manifest Status: Not reported

Trans1 State ID: NJ0000027193

Trans2 State ID: Not reported

Generator Ship Date: 30-Jan-2013 00:00:00

Trans1 Recv Date: 30-Jan-2013 00:00:00

Trans2 Recv Date: Not reported

TSD Site Recv Date: 30-Jan-2013 00:00:00

Part A Recv Date: Not reported

Part B Recv Date: Not reported

Generator EPA ID: NYP004286290

Trans1 EPA ID: Not reported

Trans2 EPA ID: Not reported

TSDF ID: NJD002200046

Waste Code: Not reported

Quantity: 200

Units: G - Gallons (liquids only)\* (8.3 pounds)

Number of Containers: 1

Container Type: TT - Cargo tank, tank trucks

Handling Method: T Chemical, physical, or biological treatment.

Specific Gravity: 1

Year: 2013

Manifest Tracking Num: 010408917JJK

Import Ind: N

Export Ind: N

Discr Quantity Ind: N

Discr Type Ind: N

Discr Residue Ind: N

Discr Partial Reject Ind: N

- Continued on next page -

## Site Detail Report

Target Property: 808 EAST 139TH STREET  
BRONX, NY 10454

JOB: 130043

### MANIFEST

**EDR ID:** S113494936      **DIST/DIR:** 0.116 SSE      **ELEVATION:** 16      **MAP ID:** Q72

**NAME:** CON EDISON

**Rev:** 08/01/2013

**ADDRESS:** WALNUT AVE & E 138TH ST  
BRONX, NY 10462  
BRONX

**SOURCE:** NY Department of Environmental Conservation

Discr Full Reject Ind: N  
Manifest Ref Num: Not reported  
Alt Fac RCRA Id: Not reported  
Alt Fac Sign Date: Not reported  
Mgmt Method Type Code: H110

## Site Detail Report

Target Property: 808 EAST 139TH STREET  
BRONX, NY 10454

JOB: 130043

### MANIFEST

**EDR ID:** 1009218131 **DIST/DIR:** 0.116 SSE **ELEVATION:** 16 **MAP ID:** Q73

**NAME:** CON EDISON MANHOLE 23145

**Rev:** 08/01/2013

**ADDRESS:** WALNUT AVE & E 138 ST  
BRONX, NY 10454  
BRONX

**SOURCE:** NY Department of Environmental Conservation

#### NY MANIFEST:

EPA ID: NYP004137931

Country: USA

Mailing Name: CONSOLIDATED EDISON

Mailing Contact: FRANKLYN MURRAY

Mailing Address: 4 IRVING PL RM 828

Mailing Address 2: Not reported

Mailing City: NEW YORK

Mailing State: NY

Mailing Zip: 10003

Mailing Zip4: Not reported

Mailing Country: USA

Mailing Phone: 212-460-2808

Document ID: NYE1606725

Manifest Status: Not reported

Trans1 State ID: NYD006982359

Trans2 State ID: Not reported

Generator Ship Date: 11/23/2005

Trans1 Recv Date: 11/23/2005

Trans2 Recv Date: Not reported

TSD Site Recv Date: 11/28/2005

Part A Recv Date: Not reported

Part B Recv Date: Not reported

Generator EPA ID: NYP004137931

Trans1 EPA ID: 12446JT

Trans2 EPA ID: Not reported

TSDF ID: NYD077444263

Waste Code: B007 - OTHER MISCELLANEOUS PCB WASTES

Quantity: 00026

Units: K - Kilograms (2.2 pounds)

Number of Containers: 001

Container Type: DM - Metal drums, barrels

Handling Method: L Landfill.

Specific Gravity: 01.00

Year: Not reported

Document ID: NYE1606725

Manifest Status: Not reported

Trans1 State ID: NYD006982359

Trans2 State ID: Not reported

Generator Ship Date: 11/23/2005

- Continued on next page -

## Site Detail Report

Target Property: 808 EAST 139TH STREET  
BRONX, NY 10454

JOB: 130043

### MANIFEST

**EDR ID:** 1009218131      **DIST/DIR:** 0.116 SSE      **ELEVATION:** 16      **MAP ID:** Q73

**NAME:** CON EDISON MANHOLE 23145

**Rev:** 08/01/2013

**ADDRESS:** WALNUT AVE & E 138 ST  
BRONX, NY 10454  
BRONX

**SOURCE:** NY Department of Environmental Conservation

Trans1 Recv Date: 11/23/2005  
Trans2 Recv Date: Not reported  
TSD Site Recv Date: 11/28/2005  
Part A Recv Date: Not reported  
Part B Recv Date: Not reported  
Generator EPA ID: NYP004137931  
Trans1 EPA ID: 12446JT  
Trans2 EPA ID: Not reported  
TSDF ID: NYD077444263  
Waste Code: B007 - OTHER MISCELLANEOUS PCB WASTES  
Quantity: 00026  
Units: K - Kilograms (2.2 pounds)  
Number of Containers: 001  
Container Type: DM - Metal drums, barrels  
Handling Method: L Landfill.  
Specific Gravity: 01.00  
Year: 2005



## Site Detail Report

Target Property: 808 EAST 139TH STREET  
BRONX, NY 10454

JOB: 130043

### RCRA-CESQG

**EDR ID:** 1012185005      **DIST/DIR:** 0.116 SSE      **ELEVATION:** 16      **MAP ID:** Q74

**NAME:** CON EDISON

**Rev:** 07/11/2013

**ADDRESS:** 138TH ST & WALNUT AVE  
BRONX, NY 10452  
BRONX

**ID/Status:** NYP004157723

**SOURCE:** US Environmental Protection Agency

#### RCRA-CESQG:

Date form received by agency: 04/07/2008

Facility name: CON EDISON

Facility address: 138TH ST & WALNUT AVE  
BRONX, NY 10452

EPA ID: NYP004157723

Mailing address: 4 IRVING PL, RM 828  
NEW YORK, NY 10003

Contact: ANTHONY BUDA

Contact address: Not reported  
Not reported

Contact country: Not reported

Contact telephone: (718) 267-3852

Contact email: Not reported

EPA Region: 02

Classification: Conditionally Exempt Small Quantity Generator

Description: Handler: generates 100 kg or less of hazardous waste per calendar month, and accumulates 1000 kg or less of hazardous waste at any time; or generates 1 kg or less of acutely hazardous waste per calendar month, and accumulates at any time: 1 kg or less of acutely hazardous waste; or 100 kg or less of any residue or contaminated soil, waste or other debris resulting from the cleanup of a spill, into or on any land or water, of acutely hazardous waste; or generates 100 kg or less of any residue or contaminated soil, waste or other debris resulting from the cleanup of a spill, into or on any land or water, of acutely hazardous waste during any calendar month, and accumulates at any time: 1 kg or less of acutely hazardous waste; or 100 kg or less of any residue or contaminated soil, waste or other debris resulting from the cleanup of a spill, into or on any land or water, of acutely hazardous waste

#### Handler Activities Summary:

U.S. importer of hazardous waste: No

Mixed waste (haz. and radioactive): No

Recycler of hazardous waste: No

Transporter of hazardous waste: No

Treater, storer or disposer of HW: No

Underground injection activity: No

On-site burner exemption: No

Furnace exemption: No

Used oil fuel burner: No

Used oil processor: No

User oil refiner: No

Used oil fuel marketer to burner: No

- Continued on next page -

## Site Detail Report

Target Property: 808 EAST 139TH STREET  
BRONX, NY 10454

JOB: 130043

### RCRA-CESQG

<b>EDR ID:</b>	1012185005	<b>DIST/DIR:</b>	0.116 SSE	<b>ELEVATION:</b>	16	<b>MAP ID:</b>	Q74
----------------	------------	------------------	-----------	-------------------	----	----------------	-----

**NAME:** CON EDISON

**Rev:** 07/11/2013

**ADDRESS:** 138TH ST & WALNUT AVE  
BRONX, NY 10452  
BRONX

**ID/Status:** NYP004157723

**SOURCE:** US Environmental Protection Agency

Used oil Specification marketer: No  
Used oil transfer facility: No  
Used oil transporter: No

Violation Status: No violations found

## Site Detail Report

Target Property: 808 EAST 139TH STREET  
BRONX, NY 10454

JOB: 130043

### MANIFEST

**EDR ID:** S108650692      **DIST/DIR:** 0.116 SSE      **ELEVATION:** 16      **MAP ID:** Q75

**NAME:** CONSOLIDATED EDISON

**Rev:** 08/01/2013

**ADDRESS:** E 138 ST & WALNUT AVE  
BRONX, NY  
BRONX

**SOURCE:** NY Department of Environmental Conservation

#### NY MANIFEST:

EPA ID: NYP004151791

Country: USA

Mailing Name: CONSOLIDATED EDISON

Mailing Contact: FRANKLYN MURRAY

Mailing Address: 4 IRVING PLACE RM 828

Mailing Address 2: Not reported

Mailing City: NEW YORK

Mailing State: NY

Mailing Zip: 10003

Mailing Zip4: Not reported

Mailing Country: USA

Mailing Phone: 212-460-2808

Document ID: Not reported

Manifest Status: Not reported

Trans1 State ID: NYD006982359

Trans2 State ID: Not reported

Generator Ship Date: 7/20/2007

Trans1 Recv Date: 7/20/2007

Trans2 Recv Date: Not reported

TSD Site Recv Date: 7/20/2007

Part A Recv Date: Not reported

Part B Recv Date: Not reported

Generator EPA ID: NYP004151791

Trans1 EPA ID: Not reported

Trans2 EPA ID: Not reported

TSDF ID: NYD077444263

Waste Code: Not reported

Quantity: 50

Units: K - Kilograms (2.2 pounds)

Number of Containers: 1

Container Type: DM - Metal drums, barrels

Handling Method: L Landfill.

Specific Gravity: 1

Year: 2007

Manifest Tracking Num: 001450172FLE

Import Ind: N

Export Ind: N

Discr Quantity Ind: N

Discr Type Ind: N

Discr Residue Ind: N

Discr Partial Reject Ind: N

- Continued on next page -

## Site Detail Report

Target Property: 808 EAST 139TH STREET  
BRONX, NY 10454

JOB: 130043

### MANIFEST

**EDR ID:** S108650692      **DIST/DIR:** 0.116 SSE      **ELEVATION:** 16      **MAP ID:** Q75

**NAME:** CONSOLIDATED EDISON

**Rev:** 08/01/2013

**ADDRESS:** E 138 ST & WALNUT AVE  
BRONX, NY  
BRONX

**SOURCE:** NY Department of Environmental Conservation

Discr Full Reject Ind: N  
Manifest Ref Num: Not reported  
Alt Fac RCRA Id: Not reported  
Alt Fac Sign Date: Not reported  
Mgmt Method Type Code: H141

Document ID: Not reported  
Manifest Status: Not reported  
Trans1 State ID: NYD006982359  
Trans2 State ID: Not reported  
Generator Ship Date: 2007-07-20  
Trans1 Recv Date: 2007-07-20  
Trans2 Recv Date: Not reported  
TSD Site Recv Date: 2007-07-20  
Part A Recv Date: Not reported  
Part B Recv Date: Not reported  
Generator EPA ID: NYP004151791  
Trans1 EPA ID: Not reported  
Trans2 EPA ID: Not reported  
TSDF ID: NYD077444263  
Waste Code: Not reported  
Quantity: 50.0  
Units: K - Kilograms (2.2 pounds)  
Number of Containers: 1.0  
Container Type: DM - Metal drums, barrels  
Handling Method: L Landfill.  
Specific Gravity: 1.0  
Year: 2007  
Manifest Tracking Num: 001450172FLE  
Import Ind: N  
Export Ind: N  
Discr Quantity Ind: N  
Discr Type Ind: N  
Discr Residue Ind: N  
Discr Partial Reject Ind: N  
Discr Full Reject Ind: N  
Manifest Ref Num: Not reported  
Alt Fac RCRA Id: Not reported  
Alt Fac Sign Date: Not reported  
Mgmt Method Type Code: H141

## Site Detail Report

Target Property: 808 EAST 139TH STREET  
BRONX, NY 10454

JOB: 130043

### NY Spills

**EDR ID:** S106015468      **DIST/DIR:** 0.116 SSE      **ELEVATION:** 16      **MAP ID:** Q76

**NAME:** MANHOLE 27461

**Rev:** 08/19/2013

**ADDRESS:** WALNUT AV & 138TH ST  
BRONX, NY  
BRONX

**ID/Status:** 0303207 / 9/26/2003

**SOURCE:** NY Department of Environmental Conservation

#### SPILLS:

Facility ID: 0303207

DER Facility ID: 80418

Facility Type: ER

Site ID: 87813

DEC Region: 2

Spill Date: 6/26/2003

Spill Number/Closed Date: 0303207 / 9/26/2003

Spill Cause: Unknown

Spill Class: Known release with minimal potential for fire or hazard. DEC Response.

Willing Responsible Party. Corrective action taken.

SWIS: 0301

Investigator: AERODRIG

Referred To: Not reported

Reported to Dept: 6/26/2003

CID: 257

Water Affected: Not reported

Spill Source: Unknown

Spill Notifier: Affected Persons

Cleanup Ceased: Not reported

Cleanup Meets Std: False

Last Inspection: Not reported

Recommended Penalty: False

UST Trust: False

Remediation Phase: 0

Date Entered In Computer: 6/26/2003

Spill Record Last Update: 9/29/2003

Spiller Name: Not reported

Spiller Company: UNKNOWN

Spiller Address: Not reported

Spiller City,St,Zip: NY

Spiller Company: 999

Contact Name: PAUL DIDONATO

Contact Phone: (212) 580-6763

DEC Memo: Prior to Sept, 2004 data translation this spill Lead\_DEC Field was

"RODRIGUEZ"e2mis 14889426-June-2003 09:14 HrsM&CS Inspector Philip

Sanicola, 43734, reported that Con Edison's contactor "PETMAR" found

a sheen of oil on water in an excavation for duct POE's adjacent to

manhole 27462 on Walnut Avenue between 138th and 139th street in the

Bronx. No sewers, waterways, or private property appear to be

affected. M&CS will diaper sheen to clean up spill. Please also refer

to e2MIS incidents 123063, 147942, 148037, 148481, and 148819

relating to oil spills reported in manhole 27462.07/08/03@9:45 Lab

test indicate PCBs found at 3ppm and benzene found at 11 ppb in water

- Continued on next page -

## Site Detail Report

Target Property: 808 EAST 139TH STREET  
BRONX, NY 10454

JOB: 130043

### NY Spills

**EDR ID:** S106015468 **DIST/DIR:** 0.116 SSE **ELEVATION:** 16 **MAP ID:** Q76

**NAME:** MANHOLE 27461

**Rev:** 08/19/2013

**ADDRESS:** WALNUT AV & 138TH ST  
BRONX, NY  
BRONX

**ID/Status:** 0303207 / 9/26/2003

**SOURCE:** NY Department of Environmental Conservation

sample collected ( Lab Seq. # 03-05290-001 & 03-05288-001). Workwill  
be rescheduled. Updated by Bharat Mukhi M&C \_EHS  
#72227.08/04/03@10:15 - As per Gwen Keeble of M&C EHS, the sheen was  
dipered and the whole was pumped out by Electric. No additional work  
will be done and thisproject and is on hold because of budgetry  
reasons. This incident is being closed. Updated by Bharat Mukhi,  
Project specialist M&C - EHS  
**Remarks:** found while doing work in area - contaminated soil in hole ref#148894

**Material:**

Site ID: 87813

Operable Unit ID: 871231

Operable Unit: 01

Material ID: 504078

Material Code: 0066A

Material Name: UNKNOWN PETROLEUM

Case No.: Not reported

Material FA: Petroleum

Quantity: 0

Units: Gallons

Recovered: No

Resource Affected: Not reported

Oxygenate: False

**Tank Test:**

# Site Detail Report

Target Property: 808 EAST 139TH STREET  
BRONX, NY 10454

JOB: 130043

## NY Spills

**EDR ID:** S110488039 **DIST/DIR:** 0.116 SSE **ELEVATION:** 16 **MAP ID:** Q77

**NAME:** CON EDISON OIL IN EXCAVATION

**Rev:** 08/19/2013

**ADDRESS:** EAST 138TH ST AND WALNUT AVE  
BRONX, NY  
BRONX

ID/Status: 1002426 / 7/22/2010

**SOURCE:** NY Department of Environmental Conservation

### SPILLS:

Facility ID: 1002426

DER Facility ID: 390460

Facility Type: ER

Site ID: 435561

DEC Region: 2

Spill Date: 5/25/2010

Spill Number/Closed Date: 1002426 / 7/22/2010

Spill Cause: Unknown

Spill Class: Known release with minimal potential for fire or hazard. DEC Response.

Willing Responsible Party. Corrective action taken.

SWIS: 0301

Investigator: RWAUSTIN

Referred To: Not reported

Reported to Dept: 6/2/2010

CID: Not reported

Water Affected: Not reported

Spill Source: Commercial/Industrial

Spill Notifier: Other

Cleanup Ceased: Not reported

Cleanup Meets Std: False

Last Inspection: Not reported

Recommended Penalty: False

UST Trust: False

Remediation Phase: 0

Date Entered In Computer: 6/2/2010

Spill Record Last Update: 9/2/2010

Spiller Name: ERT

Spiller Company: UNKNOWN

Spiller Address: INTERSECTION OF EAST 138TH ST AND WALNUT AVE

Spiller City,St,Zip: BRONX, NY

Spiller Company: 999

Contact Name: ERT

Contact Phone: (212) 580-8383

DEC Memo: 06/03/10-Vought-Primary off-hours responder. Vought edoc'd initial

EMIS #221082 and deleted from proxy and added EMIS to Cross Reference

Field. Vought reviewed EMIS and as per EMIS "Construction Management

inspector reports that Halcyon Construction working for the city

installing a water main in the Bronx. they were removing a section of

an abandoned 16" Cigas main when 10 gals of a unknown liquid spilled

into the trench. The liquid was contained to the trench and the clean

up is being scheduled. Mukhi EH&S Construction management notified."

Analyticals as per EMIS noted as 2500mg/kg Feeder Transformer Oil

260mg/kg Feeder E10 Oil, 260mg/kg #6 Fuel Oil, 22,000mg/kg #4 Fuel

- Continued on next page -

## Site Detail Report

Target Property: 808 EAST 139TH STREET  
BRONX, NY 10454

JOB: 130043

### NY Spills

**EDR ID:** S110488039 **DIST/DIR:** 0.116 SSE **ELEVATION:** 16 **MAP ID:** Q77

**NAME:** CON EDISON OIL IN EXCAVATION

**Rev:** 08/19/2013

**ADDRESS:** EAST 138TH ST AND WALNUT AVE  
BRONX, NY  
BRONX

**ID/Status:** 1002426 / 7/22/2010

**SOURCE:** NY Department of Environmental Conservation

Oil, 400,000ppb benzene, 800,000ppb toluene, 100,000ppb ethylbenzene, 840,000ppb xylene, 2,700ppb naphthalene. Also as per email, "Soil and water samples were taken on 4/19/10 from this pit ( CC# FF45473). TCLP analytical results indicated presence of Benzene @ 49 PPM and also high TPH. All soil from that excavation was removed as haz waste for Benzene. In all three roll off (approx 50 Yard) of soil and 306 gallons of contaminated water was removed by Clean Venture." Vought spoke to Paul Walsh and he wil research for closest address to excavation and return call to Vought with possible sources or at least a street address so that Spills and PBS database can be searched and CSL may be sent to third party. Vought noted closed spill 9611627 for 885 East 138th St for #4 fuel oil. 6/11/10-Vought-Spill transferred from DEC Vought to DEC Ketani as per DEC Austin and Vought transfer to Section A.7/22/10 - Austin - Contaminated soil cleaned up by Con Ed - contaminants too undefined in chemical composition to link to a source - See EMIS in eDocs - spill closed - end

**Remarks:** Caller reporting an unknown oil in an excavation. Clean up is in progress.

**Material:**

Site ID: 435561

Operable Unit ID: 1186319

Operable Unit: 01

Material ID: 2181106

Material Code: 0066A

Material Name: UNKNOWN PETROLEUM

Case No.: Not reported

Material FA: Petroleum

Quantity: Not reported

Units: Gallons

Recovered: Not reported

Resource Affected: Not reported

Oxygenate: False

**Tank Test:**



## Site Detail Report

Target Property: 808 EAST 139TH STREET  
BRONX, NY 10454

JOB: 130043

### NY Spills

**EDR ID:** S110489158      **DIST/DIR:** 0.116 SSE      **ELEVATION:** 16      **MAP ID:** Q78

**NAME:** NYC DEP SITE

**Rev:** 08/19/2013

**ADDRESS:** 138 ST AND WALNUT AVE  
BRONX, NY  
BRONX

ID/Status: 1004234 / 8/26/2010

**SOURCE:** NY Department of Environmental Conservation

#### SPILLS:

Facility ID: 1004234

DER Facility ID: 392474

Facility Type: ER

Site ID: 437501

DEC Region: 2

Spill Date: 7/15/2010

Spill Number/Closed Date: 1004234 / 8/26/2010

Spill Cause: Equipment Failure

Spill Class: Known release with minimal potential for fire or hazard. DEC Response.

Willing Responsible Party. Corrective action taken.

SWIS: 0301

Investigator: RWAUSTIN

Referred To: Not reported

Reported to Dept: 7/15/2010

CID: Not reported

Water Affected: Not reported

Spill Source: Commercial/Industrial

Spill Notifier: Responsible Party

Cleanup Ceased: Not reported

Cleanup Meets Std: False

Last Inspection: Not reported

Recommended Penalty: False

UST Trust: False

Remediation Phase: 0

Date Entered In Computer: 7/15/2010

Spill Record Last Update: 8/26/2010

Spiller Name: Not reported

Spiller Company: NYC DEP CONTRACTOR

Spiller Address: Not reported

Spiller City,St,Zip: NY

Spiller Company: 999

Contact Name: ERT

Contact Phone: (212) 580-8383

DEC Memo: 8/26/10 - Austin - This spill, originally reported as fuel oil was

1/2 gal. of transformer oil - Con Ed contained and cleaned up spill -

see eDocs for EMIS document providing more information - spill closed

- end

Remarks: Con Ed calling in a 3rd party spill in trench that they are currently working in. Unknown clean up

#### Material:

Site ID: 437501

Operable Unit ID: 1188175

Operable Unit: 01

- Continued on next page -

## Site Detail Report

Target Property: 808 EAST 139TH STREET  
BRONX, NY 10454

JOB: 130043

### NY Spills

**EDR ID:** S110489158      **DIST/DIR:** 0.116 SSE      **ELEVATION:** 16      **MAP ID:** Q78

**NAME:** NYC DEP SITE

**Rev:** 08/19/2013

**ADDRESS:** 138 ST AND WALNUT AVE  
BRONX, NY  
BRONX

ID/Status: 1004234 / 8/26/2010

**SOURCE:** NY Department of Environmental Conservation

Material ID: 2183085  
Material Code: 0020A  
Material Name: TRANSFORMER OIL  
Case No.: Not reported  
Material FA: Petroleum  
Quantity: 0.5  
Units: Gallons  
Recovered: Not reported  
Resource Affected: Not reported  
Oxygenate: False

Tank Test:

## Site Detail Report

Target Property: 808 EAST 139TH STREET  
BRONX, NY 10454

JOB: 130043

### RCRA-CESQG

**EDR ID:** 1014395653      **DIST/DIR:** 0.116 SSE      **ELEVATION:** 16      **MAP ID:** Q79

**NAME:** CON EDISON

**Rev:** 07/11/2013

**ADDRESS:** E 138TH ST & WALNUT AVE  
BRONX, NY 10453  
BRONX

**ID/Status:** NYP004171187

**SOURCE:** US Environmental Protection Agency

#### RCRA-CESQG:

Date form received by agency: 06/08/2009

Facility name: CON EDISON

Facility address: E 138TH ST & WALNUT AVE  
BRONX, NY 10453

EPA ID: NYP004171187

Mailing address: 4 IRVING PL, RM 828  
NEW YORK, NY 10003

Contact: NEIL SKOW

Contact address: Not reported  
Not reported

Contact country: Not reported

Contact telephone: (718) 204-4249

Contact email: Not reported

EPA Region: 02

Classification: Conditionally Exempt Small Quantity Generator

Description: Handler: generates 100 kg or less of hazardous waste per calendar month, and accumulates 1000 kg or less of hazardous waste at any time; or generates 1 kg or less of acutely hazardous waste per calendar month, and accumulates at any time: 1 kg or less of acutely hazardous waste; or 100 kg or less of any residue or contaminated soil, waste or other debris resulting from the cleanup of a spill, into or on any land or water, of acutely hazardous waste; or generates 100 kg or less of any residue or contaminated soil, waste or other debris resulting from the cleanup of a spill, into or on any land or water, of acutely hazardous waste during any calendar month, and accumulates at any time: 1 kg or less of acutely hazardous waste; or 100 kg or less of any residue or contaminated soil, waste or other debris resulting from the cleanup of a spill, into or on any land or water, of acutely hazardous waste

#### Handler Activities Summary:

U.S. importer of hazardous waste: No

Mixed waste (haz. and radioactive): No

Recycler of hazardous waste: No

Transporter of hazardous waste: No

Treater, storer or disposer of HW: No

Underground injection activity: No

On-site burner exemption: No

Furnace exemption: No

Used oil fuel burner: No

Used oil processor: No

User oil refiner: No

Used oil fuel marketer to burner: No

- Continued on next page -

## Site Detail Report

Target Property: 808 EAST 139TH STREET  
BRONX, NY 10454

JOB: 130043

### RCRA-CESQG

**EDR ID:** 1014395653      **DIST/DIR:** 0.116 SSE      **ELEVATION:** 16      **MAP ID:** Q79

**NAME:** CON EDISON

**Rev:** 07/11/2013

**ADDRESS:** E 138TH ST & WALNUT AVE  
BRONX, NY 10453  
BRONX

**ID/Status:** NYP004171187

**SOURCE:** US Environmental Protection Agency

Used oil Specification marketer: No  
Used oil transfer facility: No  
Used oil transporter: No

Violation Status: No violations found

## Site Detail Report

Target Property: 808 EAST 139TH STREET  
BRONX, NY 10454

JOB: 130043

### MANIFEST

**EDR ID:** S109064733      **DIST/DIR:** 0.116 SSE      **ELEVATION:** 16      **MAP ID:** Q80

**NAME:** WORLD WIDE CONTRACTING      **Rev:** 08/01/2013  
**ADDRESS:** 138 STREET & WALNUT AVENUE  
BRONX, NY 10454  
BRONX  
**SOURCE:** NY Department of Environmental Conservation

#### NY MANIFEST:

EPA ID: NYP004210837  
Country: USA  
Mailing Name: CONSOLIDATED EDISON  
Mailing Contact: TOM TEELING  
Mailing Address: 4 IRVING PLACE RM 828  
Mailing Address 2: Not reported  
Mailing City: NEW YORK  
Mailing State: NY  
Mailing Zip: 10003  
Mailing Zip4: Not reported  
Mailing Country: USA  
Mailing Phone: 212-460-3770

Document ID: Not reported  
Manifest Status: Not reported  
Trans1 State ID: NYD006982359  
Trans2 State ID: Not reported  
Generator Ship Date: 2008-04-07  
Trans1 Recv Date: 2008-04-07  
Trans2 Recv Date: Not reported  
TSD Site Recv Date: 2008-04-09  
Part A Recv Date: Not reported  
Part B Recv Date: Not reported  
Generator EPA ID: NYP004157723  
Trans1 EPA ID: Not reported  
Trans2 EPA ID: Not reported  
TSDF ID: NYD077444263  
Waste Code: Not reported  
Quantity: 50.0  
Units: K - Kilograms (2.2 pounds)  
Number of Containers: 1.0  
Container Type: DM - Metal drums, barrels  
Handling Method: L Landfill.  
Specific Gravity: 1.0  
Year: 2008  
Manifest Tracking Num: 001437212FLE  
Import Ind: N  
Export Ind: N  
Discr Quantity Ind: N  
Discr Type Ind: N  
Discr Residue Ind: N  
Discr Partial Reject Ind: N

- Continued on next page -

## Site Detail Report

Target Property: 808 EAST 139TH STREET  
BRONX, NY 10454

JOB: 130043

### MANIFEST

**EDR ID:** S109064733      **DIST/DIR:** 0.116 SSE      **ELEVATION:** 16      **MAP ID:** Q80

**NAME:** WORLD WIDE CONTRACTING

**Rev:** 08/01/2013

**ADDRESS:** 138 STREET & WALNUT AVENUE  
BRONX, NY 10454  
BRONX

**SOURCE:** NY Department of Environmental Conservation

Discr Full Reject Ind: N  
Manifest Ref Num: Not reported  
Alt Fac RCRA Id: Not reported  
Alt Fac Sign Date: Not reported  
Mgmt Method Type Code: H141

Document ID: Not reported  
Manifest Status: Not reported  
Trans1 State ID: NYD006982359  
Trans2 State ID: Not reported  
Generator Ship Date: 2008-04-07  
Trans1 Recv Date: 2008-04-07  
Trans2 Recv Date: Not reported  
TSD Site Recv Date: 2008-04-09  
Part A Recv Date: Not reported  
Part B Recv Date: Not reported  
Generator EPA ID: NYP004157723  
Trans1 EPA ID: Not reported  
Trans2 EPA ID: Not reported  
TSDF ID: NYD077444263  
Waste Code: Not reported  
Quantity: 50.0  
Units: K - Kilograms (2.2 pounds)  
Number of Containers: 1.0  
Container Type: DM - Metal drums, barrels  
Handling Method: L Landfill.  
Specific Gravity: 1.0  
Year: 2008  
Manifest Tracking Num: 001437212FLE  
Import Ind: N  
Export Ind: N  
Discr Quantity Ind: N  
Discr Type Ind: N  
Discr Residue Ind: N  
Discr Partial Reject Ind: N  
Discr Full Reject Ind: N  
Manifest Ref Num: Not reported  
Alt Fac RCRA Id: Not reported  
Alt Fac Sign Date: Not reported  
Mgmt Method Type Code: H141

Document ID: Not reported  
Manifest Status: Not reported

- Continued on next page -

## Site Detail Report

Target Property: 808 EAST 139TH STREET  
BRONX, NY 10454

JOB: 130043

### MANIFEST

**EDR ID:** S109064733      **DIST/DIR:** 0.116 SSE      **ELEVATION:** 16      **MAP ID:** Q80

**NAME:** WORLD WIDE CONTRACTING      **Rev:** 08/01/2013

**ADDRESS:** 138 STREET & WALNUT AVENUE  
BRONX, NY 10454  
BRONX

**SOURCE:** NY Department of Environmental Conservation

Trans1 State ID: NYD006982359  
Trans2 State ID: Not reported  
Generator Ship Date: 2008-04-07  
Trans1 Recv Date: 2008-04-07  
Trans2 Recv Date: Not reported  
TSD Site Recv Date: 2008-04-09  
Part A Recv Date: Not reported  
Part B Recv Date: Not reported  
Generator EPA ID: NYP004157723  
Trans1 EPA ID: Not reported  
Trans2 EPA ID: Not reported  
TSDF ID: NYD077444263  
Waste Code: Not reported  
Quantity: 50.0  
Units: K - Kilograms (2.2 pounds)  
Number of Containers: 1.0  
Container Type: DM - Metal drums, barrels  
Handling Method: L Landfill.  
Specific Gravity: 1.0  
Year: 2008  
Manifest Tracking Num: 001437212FLE  
Import Ind: N  
Export Ind: N  
Discr Quantity Ind: N  
Discr Type Ind: N  
Discr Residue Ind: N  
Discr Partial Reject Ind: N  
Discr Full Reject Ind: N  
Manifest Ref Num: Not reported  
Alt Fac RCRA Id: Not reported  
Alt Fac Sign Date: Not reported  
Mgmt Method Type Code: H141

EPA ID: NYP004155420  
Country: USA  
Mailing Name: CONSOLIDATED EDISON  
Mailing Contact: FRANKLIN MURRAY  
Mailing Address: 4 IRVING PLACE RM 828  
Mailing Address 2: Not reported  
Mailing City: NEW YORK  
Mailing State: NY  
Mailing Zip: 10003  
Mailing Zip4: Not reported  
Mailing Country: USA  
Mailing Phone: 212-460-2808

- Continued on next page -

## Site Detail Report

Target Property: 808 EAST 139TH STREET  
BRONX, NY 10454

JOB: 130043

### MANIFEST

**EDR ID:** S109064733      **DIST/DIR:** 0.116 SSE      **ELEVATION:** 16      **MAP ID:** Q80

**NAME:** WORLD WIDE CONTRACTING      **Rev:** 08/01/2013

**ADDRESS:** 138 STREET & WALNUT AVENUE  
BRONX, NY 10454  
BRONX

**SOURCE:** NY Department of Environmental Conservation

Document ID: Not reported  
Manifest Status: Not reported  
Trans1 State ID: NYD006982359  
Trans2 State ID: Not reported  
Generator Ship Date: 2008-04-07  
Trans1 Recv Date: 2008-04-07  
Trans2 Recv Date: Not reported  
TSD Site Recv Date: 2008-04-09  
Part A Recv Date: Not reported  
Part B Recv Date: Not reported  
Generator EPA ID: NYP004157723  
Trans1 EPA ID: Not reported  
Trans2 EPA ID: Not reported  
TSDF ID: NYD077444263  
Waste Code: Not reported  
Quantity: 50.0  
Units: K - Kilograms (2.2 pounds)  
Number of Containers: 1.0  
Container Type: DM - Metal drums, barrels  
Handling Method: L Landfill.  
Specific Gravity: 1.0  
Year: 2008  
Manifest Tracking Num: 001437212FLE  
Import Ind: N  
Export Ind: N  
Discr Quantity Ind: N  
Discr Type Ind: N  
Discr Residue Ind: N  
Discr Partial Reject Ind: N  
Discr Full Reject Ind: N  
Manifest Ref Num: Not reported  
Alt Fac RCRA Id: Not reported  
Alt Fac Sign Date: Not reported  
Mgmt Method Type Code: H141

Document ID: Not reported  
Manifest Status: Not reported  
Trans1 State ID: NYD006982359  
Trans2 State ID: Not reported  
Generator Ship Date: 2008-04-07  
Trans1 Recv Date: 2008-04-07  
Trans2 Recv Date: Not reported  
TSD Site Recv Date: 2008-04-09  
Part A Recv Date: Not reported

- Continued on next page -



# Site Detail Report

Target Property: 808 EAST 139TH STREET  
BRONX, NY 10454

JOB: 130043

## MANIFEST

**EDR ID:** S109064733 **DIST/DIR:** 0.116 SSE **ELEVATION:** 16 **MAP ID:** Q80

**NAME:** WORLD WIDE CONTRACTING

**Rev:** 08/01/2013

**ADDRESS:** 138 STREET & WALNUT AVENUE  
BRONX, NY 10454  
BRONX

**SOURCE:** NY Department of Environmental Conservation

Part B Recv Date: Not reported  
Generator EPA ID: NYP004157723  
Trans1 EPA ID: Not reported  
Trans2 EPA ID: Not reported  
TSD ID: NYD077444263  
Waste Code: Not reported  
Quantity: 50.0  
Units: K - Kilograms (2.2 pounds)  
Number of Containers: 1.0  
Container Type: DM - Metal drums, barrels  
Handling Method: L Landfill.  
Specific Gravity: 1.0  
Year: 2008  
Manifest Tracking Num: 001437212FLE  
Import Ind: N  
Export Ind: N  
Discr Quantity Ind: N  
Discr Type Ind: N  
Discr Residue Ind: N  
Discr Partial Reject Ind: N  
Discr Full Reject Ind: N  
Manifest Ref Num: Not reported  
Alt Fac RCRA Id: Not reported  
Alt Fac Sign Date: Not reported  
Mgmt Method Type Code: H141

Document ID: Not reported  
Manifest Status: Not reported  
Trans1 State ID: NYD006982359  
Trans2 State ID: Not reported  
Generator Ship Date: 2008-04-07  
Trans1 Recv Date: 2008-04-07  
Trans2 Recv Date: Not reported  
TSD Site Recv Date: 2008-04-09  
Part A Recv Date: Not reported  
Part B Recv Date: Not reported  
Generator EPA ID: NYP004157723  
Trans1 EPA ID: Not reported  
Trans2 EPA ID: Not reported  
TSD ID: NYD077444263  
Waste Code: Not reported  
Quantity: 50.0  
Units: K - Kilograms (2.2 pounds)  
Number of Containers: 1.0

- Continued on next page -

## Site Detail Report

Target Property: 808 EAST 139TH STREET  
BRONX, NY 10454

JOB: 130043

### MANIFEST

**EDR ID:** S109064733      **DIST/DIR:** 0.116 SSE      **ELEVATION:** 16      **MAP ID:** Q80

**NAME:** WORLD WIDE CONTRACTING

**Rev:** 08/01/2013

**ADDRESS:** 138 STREET & WALNUT AVENUE  
BRONX, NY 10454  
BRONX

**SOURCE:** NY Department of Environmental Conservation

Container Type: DM - Metal drums, barrels  
Handling Method: L Landfill.  
Specific Gravity: 1.0  
Year: 2008  
Manifest Tracking Num: 001437212FLE  
Import Ind: N  
Export Ind: N  
Discr Quantity Ind: N  
Discr Type Ind: N  
Discr Residue Ind: N  
Discr Partial Reject Ind: N  
Discr Full Reject Ind: N  
Manifest Ref Num: Not reported  
Alt Fac RCRA Id: Not reported  
Alt Fac Sign Date: Not reported  
Mgmt Method Type Code: H141

EPA ID: NYP004157723  
Country: USA  
Mailing Name: CONSOLIDATED EDISON  
Mailing Contact: FRANKLYN MURRAY  
Mailing Address: 4 IRVING PLACE RM 828  
Mailing Address 2: Not reported  
Mailing City: NEW YORK  
Mailing State: NY  
Mailing Zip: 10003  
Mailing Zip4: Not reported  
Mailing Country: USA  
Mailing Phone: 212-460-2808

Document ID: Not reported  
Manifest Status: Not reported  
Trans1 State ID: NYD006982359  
Trans2 State ID: Not reported  
Generator Ship Date: 2008-04-07  
Trans1 Recv Date: 2008-04-07  
Trans2 Recv Date: Not reported  
TSD Site Recv Date: 2008-04-09  
Part A Recv Date: Not reported  
Part B Recv Date: Not reported  
Generator EPA ID: NYP004157723  
Trans1 EPA ID: Not reported  
Trans2 EPA ID: Not reported  
TSDF ID: NYD077444263

- Continued on next page -

## Site Detail Report

Target Property: 808 EAST 139TH STREET  
BRONX, NY 10454

JOB: 130043

### MANIFEST

**EDR ID:** S109064733      **DIST/DIR:** 0.116 SSE      **ELEVATION:** 16      **MAP ID:** Q80

**NAME:** WORLD WIDE CONTRACTING

**Rev:** 08/01/2013

**ADDRESS:** 138 STREET & WALNUT AVENUE  
BRONX, NY 10454  
BRONX

**SOURCE:** NY Department of Environmental Conservation

Waste Code: Not reported  
Quantity: 50.0  
Units: K - Kilograms (2.2 pounds)  
Number of Containers: 1.0  
Container Type: DM - Metal drums, barrels  
Handling Method: L Landfill.  
Specific Gravity: 1.0  
Year: 2008  
Manifest Tracking Num: 001437212FLE  
Import Ind: N  
Export Ind: N  
Discr Quantity Ind: N  
Discr Type Ind: N  
Discr Residue Ind: N  
Discr Partial Reject Ind: N  
Discr Full Reject Ind: N  
Manifest Ref Num: Not reported  
Alt Fac RCRA Id: Not reported  
Alt Fac Sign Date: Not reported  
Mgmt Method Type Code: H141

Document ID: Not reported  
Manifest Status: Not reported  
Trans1 State ID: NYD006982359  
Trans2 State ID: Not reported  
Generator Ship Date: 2008-04-07  
Trans1 Recv Date: 2008-04-07  
Trans2 Recv Date: Not reported  
TSD Site Recv Date: 2008-04-09  
Part A Recv Date: Not reported  
Part B Recv Date: Not reported  
Generator EPA ID: NYP004157723  
Trans1 EPA ID: Not reported  
Trans2 EPA ID: Not reported  
TSDF ID: NYD077444263  
Waste Code: Not reported  
Quantity: 50.0  
Units: K - Kilograms (2.2 pounds)  
Number of Containers: 1.0  
Container Type: DM - Metal drums, barrels  
Handling Method: L Landfill.  
Specific Gravity: 1.0  
Year: 2008  
Manifest Tracking Num: 001437212FLE

- Continued on next page -

# Site Detail Report

Target Property: 808 EAST 139TH STREET  
BRONX, NY 10454

JOB: 130043

## MANIFEST

**EDR ID:** S109064733 **DIST/DIR:** 0.116 SSE **ELEVATION:** 16 **MAP ID:** Q80

**NAME:** WORLD WIDE CONTRACTING

**Rev:** 08/01/2013

**ADDRESS:** 138 STREET & WALNUT AVENUE  
BRONX, NY 10454  
BRONX

**SOURCE:** NY Department of Environmental Conservation

Import Ind: N  
Export Ind: N  
Discr Quantity Ind: N  
Discr Type Ind: N  
Discr Residue Ind: N  
Discr Partial Reject Ind: N  
Discr Full Reject Ind: N  
Manifest Ref Num: Not reported  
Alt Fac RCRA Id: Not reported  
Alt Fac Sign Date: Not reported  
Mgmt Method Type Code: H141

Document ID: Not reported  
Manifest Status: Not reported  
Trans1 State ID: NYD006982359  
Trans2 State ID: Not reported  
Generator Ship Date: 2008-04-07  
Trans1 Recv Date: 2008-04-07  
Trans2 Recv Date: Not reported  
TSD Site Recv Date: 2008-04-09  
Part A Recv Date: Not reported  
Part B Recv Date: Not reported  
Generator EPA ID: NYP004157723  
Trans1 EPA ID: Not reported  
Trans2 EPA ID: Not reported  
TSDF ID: NYD077444263  
Waste Code: Not reported  
Quantity: 50.0  
Units: K - Kilograms (2.2 pounds)  
Number of Containers: 1.0  
Container Type: DM - Metal drums, barrels  
Handling Method: L Landfill.  
Specific Gravity: 1.0  
Year: 2008  
Manifest Tracking Num: 001437212FLE  
Import Ind: N  
Export Ind: N  
Discr Quantity Ind: N  
Discr Type Ind: N  
Discr Residue Ind: N  
Discr Partial Reject Ind: N  
Discr Full Reject Ind: N  
Manifest Ref Num: Not reported  
Alt Fac RCRA Id: Not reported

- Continued on next page -

## Site Detail Report

Target Property: 808 EAST 139TH STREET  
BRONX, NY 10454

JOB: 130043

### MANIFEST

<b>EDR ID:</b>	S109064733	<b>DIST/DIR:</b>	0.116 SSE	<b>ELEVATION:</b>	16	<b>MAP ID:</b>	Q80
----------------	------------	------------------	-----------	-------------------	----	----------------	-----

**NAME:** WORLD WIDE CONTRACTING

**Rev:** 08/01/2013

**ADDRESS:** 138 STREET & WALNUT AVENUE  
BRONX, NY 10454  
BRONX

**SOURCE:** NY Department of Environmental Conservation

Alt Fac Sign Date: Not reported  
Mgmt Method Type Code: H141

## Site Detail Report

Target Property: 808 EAST 139TH STREET  
BRONX, NY 10454

JOB: 130043

SWF/LF

**EDR ID:** S109064733      **DIST/DIR:** 0.116 SSE      **ELEVATION:** 16      **MAP ID:** Q80

**NAME:** WORLD WIDE CONTRACTING

**Rev:** 07/08/2013

**ADDRESS:** 138 STREET & WALNUT AVENUE  
BRONX, NY 10454  
BRONX

**SOURCE:** NY Department of Environmental Conservation

**SWF/LF:**

Flag: INACTIVE

Region Code: 2

Phone Number: 2120000000

Owner Name: Not reported

Owner Type: Not reported

Owner Address: Not reported

Owner Addr2: Not reported

Owner City,St,Zip: Not reported

Owner Email: Not reported

Owner Phone: Not reported

Contact Name: PETER VELASQUEZ

Contact Address: Not reported

Contact Addr2: Not reported

Contact City,St,Zip: Not reported

Contact Email: Not reported

Contact Phone: Not reported

Activity Desc: Transfer station - permit

Activity Number: [03T07]

Active: No

East Coordinate: Not reported

North Coordinate: Not reported

Accuracy Code: Not reported

Regulatory Status: Not reported

Waste Type: Not reported

Authorization #: Not reported

Authorization Date: Not reported

Expiration Date: Not reported

## Site Detail Report

Target Property: 808 EAST 139TH STREET  
BRONX, NY 10454

JOB: 130043

### NY Spills

**EDR ID:** S103828252      **DIST/DIR:** 0.116 SSE      **ELEVATION:** 16      **MAP ID:** Q81

**NAME:** MANHOLE 27462

**Rev:** 08/19/2013

**ADDRESS:** WALNUT AV / E 138 ST  
BRONX, NY  
BRONX

**ID/Status:** 9813915 / 2/25/1999

**SOURCE:** NY Department of Environmental Conservation

#### SPILLS:

Facility ID: 9813915

DER Facility ID: 198220

Facility Type: ER

Site ID: 241087

DEC Region: 2

Spill Date: 2/16/1999

Spill Number/Closed Date: 9813915 / 2/25/1999

Spill Cause: Unknown

Spill Class: Known release with minimal potential for fire or hazard. DEC Response.

Willing Responsible Party. Corrective action taken.

SWIS: 0301

Investigator: JHOCONNE

Referred To: Not reported

Reported to Dept: 2/16/1999

CID: 365

Water Affected: Not reported

Spill Source: Unknown

Spill Notifier: Affected Persons

Cleanup Ceased: Not reported

Cleanup Meets Std: False

Last Inspection: Not reported

Recommended Penalty: False

UST Trust: False

Remediation Phase: 0

Date Entered In Computer: 2/16/1999

Spill Record Last Update: 6/21/2000

Spiller Name: Not reported

Spiller Company: UNKNOWN

Spiller Address: Not reported

Spiller City,St,Zip: NY

Spiller Company: 999

Contact Name: Not reported

Contact Phone: Not reported

DEC Memo: Prior to Sept, 2004 data translation this spill Lead\_DEC Field was

"O'CONNELL"Con ed e2mis notes:Approx 200 gals of water and 1 gal of

oil was discovered. The spill is contained and did not enter the

environ or sewers or waterways. The clean up became a priority due to

feeder work on 2X01 and will be treated as 50-499.AROLCOR 1254: <1.00

PPM, SAMPLE TYPE: WATERAROLCOR 1254 21 PPM, SAMPLE TYPE : OIL.

Remarks: 1 GALLON UNK OIL ON 100 GALLONS WATER - CONTAINED IN MANHOLE - SPILL

WILL BE CLEANED UP AFTER TEST RESULTS COME BACK - CON RED REF #123063

Material:

Site ID: 241087

- Continued on next page -

## Site Detail Report

Target Property: 808 EAST 139TH STREET  
BRONX, NY 10454

JOB: 130043

### NY Spills

**EDR ID:** S103828252      **DIST/DIR:** 0.116 SSE      **ELEVATION:** 16      **MAP ID:** Q81

**NAME:** MANHOLE 27462

**Rev:** 08/19/2013

**ADDRESS:** WALNUT AV / E 138 ST  
BRONX, NY  
BRONX

ID/Status: 9813915 / 2/25/1999

**SOURCE:** NY Department of Environmental Conservation

Operable Unit ID: 1071419

Operable Unit: 01

Material ID: 310625

Material Code: 0066A

Material Name: UNKNOWN PETROLEUM

Case No.: Not reported

Material FA: Petroleum

Quantity: 1

Units: Gallons

Recovered: No

Resource Affected: Not reported

Oxygenate: False

Tank Test:



## Site Detail Report

Target Property: 808 EAST 139TH STREET  
BRONX, NY 10454

JOB: 130043

### NY Spills

**EDR ID:** S108955389      **DIST/DIR:** 0.116 SSE      **ELEVATION:** 16      **MAP ID:** Q82

**NAME:** ABANDONED PIPE LEAKED INTO EXCAVATION.

**Rev:** 08/19/2013

**ADDRESS:** EAST 138 & WALNUT AVE.  
BRONX, NY  
BRONX

ID/Status: 0707303 / 6/17/2008

**SOURCE:** NY Department of Environmental Conservation

#### SPILLS:

Facility ID: 0707303

DER Facility ID: 337446

Facility Type: ER

Site ID: 387942

DEC Region: 2

Spill Date: 10/2/2007

Spill Number/Closed Date: 0707303 / 6/17/2008

Spill Cause: Unknown

Spill Class: Known release with minimal potential for fire or hazard. DEC Response.

Willing Responsible Party. Corrective action taken.

SWIS: 0301

Investigator: gdbreen

Referred To: Not reported

Reported to Dept: 10/2/2007

CID: 62

Water Affected: Not reported

Spill Source: Unknown

Spill Notifier: Responsible Party

Cleanup Ceased: Not reported

Cleanup Meets Std: False

Last Inspection: Not reported

Recommended Penalty: False

UST Trust: False

Remediation Phase: 0

Date Entered In Computer: 10/3/2007

Spill Record Last Update: 6/17/2008

Spiller Name: Not reported

Spiller Company: CON EDISON

Spiller Address: Not reported

Spiller City,St,Zip: ZZ -

Spiller Company: 999

Contact Name: ERTSDESK

Contact Phone: (212) 580-8383

DEC Memo: 06/17/08 - See eDocs for Con Ed report detailing cleanup and closure.208337. see eDocs

Remarks: drip leak from pipe in excavation, 12 ppm PCB. 208337

#### Material:

Site ID: 387942

Operable Unit ID: 1145139

Operable Unit: 01

Material ID: 2135459

Material Code: 0066A

Material Name: UNKNOWN PETROLEUM

- Continued on next page -

## Site Detail Report

Target Property: 808 EAST 139TH STREET  
BRONX, NY 10454

JOB: 130043

### NY Spills

**EDR ID:** S108955389      **DIST/DIR:** 0.116 SSE      **ELEVATION:** 16      **MAP ID:** Q82

**NAME:** ABANDONED PIPE LEAKED INTO EXCAVATION.

**Rev:** 08/19/2013

**ADDRESS:** EAST 138 & WALNUT AVE.

ID/Status: 0707303 / 6/17/2008

BRONX, NY

BRONX

**SOURCE:** NY Department of Environmental Conservation

Case No.: Not reported

Material FA: Petroleum

Quantity: 1

Units: Gallons

Recovered: No

Resource Affected: Not reported

Oxygenate: False

Tank Test:

## Site Detail Report

Target Property: 808 EAST 139TH STREET  
BRONX, NY 10454

JOB: 130043

### MANIFEST

**EDR ID:** S109584276      **DIST/DIR:** 0.116 SSE      **ELEVATION:** 16      **MAP ID:** Q83

**NAME:** CONSOLIDATED EDISON

**Rev:** 08/01/2013

**ADDRESS:** EAST 138 & WALNUT AVE  
BRONX, NY 10454  
BRONX

**SOURCE:** NY Department of Environmental Conservation

#### NY MANIFEST:

EPA ID: NYP004155677

Country: USA

Mailing Name: CONSOLIDATED EDISON

Mailing Contact: FRAKNLIN MURRAY

Mailing Address: 4 IRVING PLACE RM 828

Mailing Address 2: Not reported

Mailing City: NEW YORK

Mailing State: NY

Mailing Zip: 10004

Mailing Zip4: Not reported

Mailing Country: USA

Mailing Phone: 212-146-0280

#### NY MANIFEST:

No Manifest Records Available

# Site Detail Report

Target Property: 808 EAST 139TH STREET  
BRONX, NY 10454

JOB: 130043

## NY Spills

**EDR ID:** S107521912      **DIST/DIR:** 0.116 SSE      **ELEVATION:** 16      **MAP ID:** Q84

**NAME:** TEST PIT

**Rev:** 08/19/2013

**ADDRESS:** WALNUT STREET BETWEEN  
BRONX, NY  
BRONX

**ID/Status:** 0511754 / 9/10/2009

**SOURCE:** NY Department of Environmental Conservation

### SPILLS:

Facility ID: 0511754

DER Facility ID: 308003

Facility Type: ER

Site ID: 357971

DEC Region: 2

Spill Date: 1/11/2006

Spill Number/Closed Date: 0511754 / 9/10/2009

Spill Cause: Unknown

Spill Class: Known release with minimal potential for fire or hazard. DEC Response.

Willing Responsible Party. Corrective action taken.

SWIS: 0301

Investigator: JMKRIMGO

Referred To: Not reported

Reported to Dept: 1/11/2006

CID: 408

Water Affected: Not reported

Spill Source: Unknown

Spill Notifier: Other

Cleanup Ceased: Not reported

Cleanup Meets Std: False

Last Inspection: Not reported

Recommended Penalty: False

UST Trust: False

Remediation Phase: 0

Date Entered In Computer: 1/11/2006

Spill Record Last Update: 9/10/2009

Spiller Name: Not reported

Spiller Company: Not reported

Spiller Address: Not reported

Spiller City,St,Zip: Not reported

Spiller Company: Not reported

Contact Name: ERT DESK

Contact Phone: (212) 580-8383

DEC Memo: 09/10/09 - See eDocs for Con Ed report detailing cleanup and closure. Con Ed incident no. 162508. 11-Jan-2006 16:00 hrs. Const

Management Rep. P. Sanicola # 43734 reported discovering ~ 2 ounces of unknown oil in a test pit. There was/is no smoke, fire or injuries involved. There was/is no sewers, waterways or private property affected. The crew is backfilling the test pit with the removed soil.

~~~~~6/14/06: Con Ed submitted spill for closure. However, review of files indicates that there are 3 high-pressure feeders that run under Walnut Ave at this location. Soil samples should be analyzed for oil ID to rule out cable

- Continued on next page -

## Site Detail Report

Target Property: 808 EAST 139TH STREET  
BRONX, NY 10454

JOB: 130043

### NY Spills

**EDR ID:** S107521912      **DIST/DIR:** 0.116 SSE      **ELEVATION:** 16      **MAP ID:** Q84

**NAME:** TEST PIT

**Rev:** 08/19/2013

**ADDRESS:** WALNUT STREET BETWEEN  
BRONX, NY  
BRONX

ID/Status: 0511754 / 9/10/2009

**SOURCE:** NY Department of Environmental Conservation

dielectric oil. (JHO)  
Remarks: 2 OUNZES, THIRD PARTY SPILL, PRODUCT IS IN A TEST PIT, FOUND OIL  
DURING EXCAVATION. NO TO FIVE QUESTIONS. CON ED # 162508

**Material:**

Site ID: 357971

Operable Unit ID: 1115234

Operable Unit: 01

Material ID: 2105291

Material Code: 0066A

Material Name: UNKNOWN PETROLEUM

Case No.: Not reported

Material FA: Petroleum

Quantity: Not reported

Units: Gallons

Recovered: No

Resource Affected: Not reported

Oxygenate: False

Tank Test:

## Site Detail Report

Target Property: 808 EAST 139TH STREET  
BRONX, NY 10454

JOB: 130043

### NY Spills

**EDR ID:** S110306891      **DIST/DIR:** 0.116 SSE      **ELEVATION:** 16      **MAP ID:** Q85

**NAME:** 215115; WALNUT AVENUE AND EAST 138 TH STREET

**Rev:** 08/19/2013

**ADDRESS:** WALNUT AVENUE AND EAST 138 TH STREET  
NEW YORK, NY  
BRONX

**ID/Status:** 0913949 / 7/8/2010

**SOURCE:** NY Department of Environmental Conservation

#### SPILLS:

Facility ID: 0913949

DER Facility ID: 387227

Facility Type: ER

Site ID: 433219

DEC Region: 2

Spill Date: 1/7/2009

Spill Number/Closed Date: 0913949 / 7/8/2010

Spill Cause: Unknown

Spill Class: Possible release with minimal potential for fire or hazard or Known  
release with no damage. DEC Response. Willing Responsible Party.  
Corrective action taken.

SWIS: 0301

Investigator: dmpokrzy

Referred To: Not reported

Reported to Dept: 3/30/2009

CID: Not reported

Water Affected: Not reported

Spill Source: Commercial/Industrial

Spill Notifier: Responsible Party

Cleanup Ceased: Not reported

Cleanup Meets Std: False

Last Inspection: Not reported

Recommended Penalty: False

UST Trust: False

Remediation Phase: 0

Date Entered In Computer: 4/16/2010

Spill Record Last Update: 7/8/2010

Spiller Name: ERT DESK

Spiller Company: CON EDISON

Spiller Address: 5030 BROADWAY

Spiller City,St,Zip: New York, NY

Spiller Company: 001

Contact Name: ERT DESK

Contact Phone: (212) 580-8383

DEC Memo: 07/08/2010See eDocs for Con Ed report detailing cleanup and closure  
DMP

Remarks: Not reported

#### Material:

Site ID: 433219

Operable Unit ID: 1184130

Operable Unit: 01

Material ID: 2178283

Material Code: 0066A

- Continued on next page -

## Site Detail Report

Target Property: 808 EAST 139TH STREET  
BRONX, NY 10454

JOB: 130043

### NY Spills

|                |            |                  |           |                   |    |                |     |
|----------------|------------|------------------|-----------|-------------------|----|----------------|-----|
| <b>EDR ID:</b> | S110306891 | <b>DIST/DIR:</b> | 0.116 SSE | <b>ELEVATION:</b> | 16 | <b>MAP ID:</b> | Q85 |
|----------------|------------|------------------|-----------|-------------------|----|----------------|-----|

**NAME:** 215115; WALNUT AVENUE AND EAST 138 TH STREET

**Rev:** 08/19/2013

**ADDRESS:** WALNUT AVENUE AND EAST 138 TH STREET  
NEW YORK, NY  
BRONX

ID/Status: 0913949 / 7/8/2010

**SOURCE:** NY Department of Environmental Conservation

Material Name: UNKNOWN PETROLEUM

Case No.: Not reported

Material FA: Petroleum

Quantity: 2

Units: Gallons

Recovered: Not reported

Resource Affected: Not reported

Oxygenate: False

Tank Test:

## Site Detail Report

Target Property: 808 EAST 139TH STREET  
BRONX, NY 10454

JOB: 130043

### MANIFEST

**EDR ID:** 1000552402      **DIST/DIR:** 0.117 NNE      **ELEVATION:** 19      **MAP ID:** P86

**NAME:** NATIONAL EQUIPMENT CORP

**Rev:** 08/01/2013

**ADDRESS:** 322-326 BRUCKNER BLVD  
BRONX, NY 10454  
BRONX

**SOURCE:** NY Department of Environmental Conservation

#### NY MANIFEST:

EPA ID: NYD986948016

Country: USA

Mailing Name: NATIONAL EQUIPMENT

Mailing Contact: NATIONAL EQUIPMENT

Mailing Address: 322-326 BRUCKNER BOULEVARD

Mailing Address 2: Not reported

Mailing City: BRONX

Mailing State: NY

Mailing Zip: 10454

Mailing Zip4: Not reported

Mailing Country: USA

Mailing Phone: 212-585-0200

Document ID: NYB4534461

Manifest Status: Completed copy

Trans1 State ID: 11278PNY

Trans2 State ID: Not reported

Generator Ship Date: 920325

Trans1 Recv Date: 920325

Trans2 Recv Date: 920325

TSD Site Recv Date: 920327

Part A Recv Date: 920408

Part B Recv Date: 920415

Generator EPA ID: NYD986948016

Trans1 EPA ID: NYD980769947

Trans2 EPA ID: Not reported

TSDF ID: NYD057770109

Waste Code: D001 - NON-LISTED IGNITABLE WASTES

Quantity: 00330

Units: G - Gallons (liquids only)\* (8.3 pounds)

Number of Containers: 006

Container Type: DM - Metal drums, barrels

Handling Method: B Incineration, heat recovery, burning.

Specific Gravity: 100

Year: 92

Document ID: NYB7102971

Manifest Status: Completed after the designated time period for a TSDF to get a copy to the DEC

Trans1 State ID: Not reported

Trans2 State ID: Not reported

Generator Ship Date: 961011

- Continued on next page -



## Site Detail Report

Target Property: 808 EAST 139TH STREET  
BRONX, NY 10454

JOB: 130043

### MANIFEST

**EDR ID:** 1000552402      **DIST/DIR:** 0.117 NNE      **ELEVATION:** 19      **MAP ID:** P86

**NAME:** NATIONAL EQUIPMENT CORP

**Rev:** 08/01/2013

**ADDRESS:** 322-326 BRUCKNER BLVD  
BRONX, NY 10454  
BRONX

**SOURCE:** NY Department of Environmental Conservation

Trans1 Recv Date: 961011  
Trans2 Recv Date: Not reported  
TSD Site Recv Date: 961014  
Part A Recv Date: Not reported  
Part B Recv Date: 961118  
Generator EPA ID: NYD986948016  
Trans1 EPA ID: NYD980769947  
Trans2 EPA ID: Not reported  
TSDF ID: NYD057770109  
Waste Code: D001 - NON-LISTED IGNITABLE WASTES  
Quantity: 00330  
Units: G - Gallons (liquids only)\* (8.3 pounds)  
Number of Containers: 006  
Container Type: DM - Metal drums, barrels  
Handling Method: B Incineration, heat recovery, burning.  
Specific Gravity: 100  
Year: 96

Document ID: NJA2970343  
Manifest Status: Not reported  
Trans1 State ID: NJD980772768  
Trans2 State ID: Not reported  
Generator Ship Date: 08/28/1998  
Trans1 Recv Date: 08/28/1998  
Trans2 Recv Date: Not reported  
TSD Site Recv Date: 08/28/1998  
Part A Recv Date: Not reported  
Part B Recv Date: Not reported  
Generator EPA ID: NYD986948016  
Trans1 EPA ID: NJD991291105  
Trans2 EPA ID: Not reported  
TSDF ID: S6993  
Waste Code: D001 - NON-LISTED IGNITABLE WASTES  
Quantity: 00330  
Units: G - Gallons (liquids only)\* (8.3 pounds)  
Number of Containers: 006  
Container Type: DM - Metal drums, barrels  
Handling Method: B Incineration, heat recovery, burning.  
Specific Gravity: 01.00  
Year: 98

Document ID: NYB6659829  
Manifest Status: Completed copy

- Continued on next page -

## Site Detail Report

Target Property: 808 EAST 139TH STREET  
BRONX, NY 10454

JOB: 130043

### MANIFEST

**EDR ID:** 1000552402      **DIST/DIR:** 0.117 NNE      **ELEVATION:** 19      **MAP ID:** P86

**NAME:** NATIONAL EQUIPMENT CORP

**Rev:** 08/01/2013

**ADDRESS:** 322-326 BRUCKNER BLVD  
BRONX, NY 10454  
BRONX

**SOURCE:** NY Department of Environmental Conservation

Trans1 State ID: V14842  
Trans2 State ID: Not reported  
Generator Ship Date: 950105  
Trans1 Recv Date: 950105  
Trans2 Recv Date: Not reported  
TSD Site Recv Date: 950105  
Part A Recv Date: Not reported  
Part B Recv Date: 950126  
Generator EPA ID: NYD986948016  
Trans1 EPA ID: CTD016424210  
Trans2 EPA ID: Not reported  
TSDF ID: NYD057770109  
Waste Code: D001 - NON-LISTED IGNITABLE WASTES  
Quantity: 00905  
Units: G - Gallons (liquids only)\* (8.3 pounds)  
Number of Containers: 017  
Container Type: DM - Metal drums, barrels  
Handling Method: B Incineration, heat recovery, burning.  
Specific Gravity: 080  
Year: 95

Document ID: NJA3212250  
Manifest Status: Not reported  
Trans1 State ID: NJD980772768  
Trans2 State ID: Not reported  
Generator Ship Date: 12/14/2000  
Trans1 Recv Date: 12/14/2000  
Trans2 Recv Date: Not reported  
TSD Site Recv Date: 12/14/2000  
Part A Recv Date: Not reported  
Part B Recv Date: Not reported  
Generator EPA ID: NYD986948016  
Trans1 EPA ID: NJD991291105  
Trans2 EPA ID: Not reported  
TSDF ID: 06993  
Waste Code: D001 - NON-LISTED IGNITABLE WASTES  
Quantity: 00385  
Units: G - Gallons (liquids only)\* (8.3 pounds)  
Number of Containers: 007  
Container Type: DM - Metal drums, barrels  
Handling Method: B Incineration, heat recovery, burning.  
Specific Gravity: 01.00  
Year: 2000

- Continued on next page -

## Site Detail Report

Target Property: 808 EAST 139TH STREET  
BRONX, NY 10454

JOB: 130043

### MANIFEST

**EDR ID:** 1000552402      **DIST/DIR:** 0.117 NNE      **ELEVATION:** 19      **MAP ID:** P86

**NAME:** NATIONAL EQUIPMENT CORP

**Rev:** 08/01/2013

**ADDRESS:** 322-326 BRUCKNER BLVD  
BRONX, NY 10454  
BRONX

**SOURCE:** NY Department of Environmental Conservation

Document ID: NJA3098878  
Manifest Status: Not reported  
Trans1 State ID: NJD980772768  
Trans2 State ID: Not reported  
Generator Ship Date: 06/06/2000  
Trans1 Recv Date: 06/06/2000  
Trans2 Recv Date: Not reported  
TSD Site Recv Date: 06/06/2000  
Part A Recv Date: Not reported  
Part B Recv Date: Not reported  
Generator EPA ID: NYD986948016  
Trans1 EPA ID: NJD991291105  
Trans2 EPA ID: Not reported  
TSDF ID: S6993  
Waste Code: D001 - NON-LISTED IGNITABLE WASTES  
Quantity: 00495  
Units: G - Gallons (liquids only)\* (8.3 pounds)  
Number of Containers: 009  
Container Type: DM - Metal drums, barrels  
Handling Method: B Incineration, heat recovery, burning.  
Specific Gravity: 01.00  
Year: 2000

Document ID: NJA4042196  
Manifest Status: Not reported  
Trans1 State ID: NJR000016279  
Trans2 State ID: Not reported  
Generator Ship Date: 12/17/2001  
Trans1 Recv Date: 12/17/2001  
Trans2 Recv Date: Not reported  
TSD Site Recv Date: 12/18/2001  
Part A Recv Date: Not reported  
Part B Recv Date: Not reported  
Generator EPA ID: NYD986948016  
Trans1 EPA ID: NJD991291105  
Trans2 EPA ID: Not reported  
TSDF ID: 50178  
Waste Code: D001 - NON-LISTED IGNITABLE WASTES  
Quantity: 00450  
Units: G - Gallons (liquids only)\* (8.3 pounds)  
Number of Containers: 012  
Container Type: DM - Metal drums, barrels  
Handling Method: B Incineration, heat recovery, burning.  
Specific Gravity: 01.00

- Continued on next page -

## Site Detail Report

Target Property: 808 EAST 139TH STREET  
BRONX, NY 10454

JOB: 130043

### MANIFEST

**EDR ID:** 1000552402      **DIST/DIR:** 0.117 NNE      **ELEVATION:** 19      **MAP ID:** P86

**NAME:** NATIONAL EQUIPMENT CORP

**Rev:** 08/01/2013

**ADDRESS:** 322-326 BRUCKNER BLVD  
BRONX, NY 10454  
BRONX

**SOURCE:** NY Department of Environmental Conservation

Year: 2001

Document ID: NYB7555041  
Manifest Status: Completed copy  
Trans1 State ID: V14842  
Trans2 State ID: Not reported  
Generator Ship Date: 951023  
Trans1 Recv Date: 951023  
Trans2 Recv Date: Not reported  
TSD Site Recv Date: 951025  
Part A Recv Date: Not reported  
Part B Recv Date: 951110  
Generator EPA ID: NYD986948016  
Trans1 EPA ID: CTD016424210  
Trans2 EPA ID: Not reported  
TSDF ID: NYD057770109  
Waste Code: D001 - NON-LISTED IGNITABLE WASTES  
Quantity: 00440  
Units: G - Gallons (liquids only)\* (8.3 pounds)  
Number of Containers: 008  
Container Type: DM - Metal drums, barrels  
Handling Method: B Incineration, heat recovery, burning.  
Specific Gravity: 100  
Year: 95

Document ID: NYG0577827  
Manifest Status: Not reported  
Trans1 State ID: CTD016424210  
Trans2 State ID: Not reported  
Generator Ship Date: 02/24/1998  
Trans1 Recv Date: 02/24/1998  
Trans2 Recv Date: Not reported  
TSD Site Recv Date: 02/26/1998  
Part A Recv Date: Not reported  
Part B Recv Date: Not reported  
Generator EPA ID: NYD986948016  
Trans1 EPA ID: NYD057770109  
Trans2 EPA ID: Not reported  
TSDF ID: 8801  
Waste Code: D001 - NON-LISTED IGNITABLE WASTES  
Quantity: 00330  
Units: G - Gallons (liquids only)\* (8.3 pounds)  
Number of Containers: 006

- Continued on next page -

## Site Detail Report

Target Property: 808 EAST 139TH STREET  
BRONX, NY 10454

JOB: 130043

### MANIFEST

**EDR ID:** 1000552402      **DIST/DIR:** 0.117 NNE      **ELEVATION:** 19      **MAP ID:** P86

**NAME:** NATIONAL EQUIPMENT CORP

**Rev:** 08/01/2013

**ADDRESS:** 322-326 BRUCKNER BLVD  
BRONX, NY 10454  
BRONX

**SOURCE:** NY Department of Environmental Conservation

Container Type: DM - Metal drums, barrels  
Handling Method: B Incineration, heat recovery, burning.  
Specific Gravity: 01.00  
Year: 98

Document ID: NYA7333326  
Manifest Status: Completed copy  
Trans1 State ID: XT87LVNJ  
Trans2 State ID: Not reported  
Generator Ship Date: 940112  
Trans1 Recv Date: 940112  
Trans2 Recv Date: Not reported  
TSD Site Recv Date: 940114  
Part A Recv Date: 940121  
Part B Recv Date: 940127  
Generator EPA ID: NYD986948016  
Trans1 EPA ID: NJD054126164  
Trans2 EPA ID: Not reported  
TSDF ID: NYD057770109  
Waste Code: D001 - NON-LISTED IGNITABLE WASTES  
Quantity: 00300  
Units: G - Gallons (liquids only)\* (8.3 pounds)  
Number of Containers: 006  
Container Type: DM - Metal drums, barrels  
Handling Method: B Incineration, heat recovery, burning.  
Specific Gravity: 100  
Year: 94

Document ID: NYG0471771  
Manifest Status: Completed after the designated time period for a TSDF to get a copy to the DEC  
Trans1 State ID: 214345STI  
Trans2 State ID: Not reported  
Generator Ship Date: 970812  
Trans1 Recv Date: 970812  
Trans2 Recv Date: Not reported  
TSD Site Recv Date: 970814  
Part A Recv Date: Not reported  
Part B Recv Date: 970916  
Generator EPA ID: NYD986948016  
Trans1 EPA ID: CTD016424210  
Trans2 EPA ID: Not reported  
TSDF ID: NYD057770109  
Waste Code: D001 - NON-LISTED IGNITABLE WASTES

- Continued on next page -

## Site Detail Report

Target Property: 808 EAST 139TH STREET  
BRONX, NY 10454

JOB: 130043

### MANIFEST

**EDR ID:** 1000552402      **DIST/DIR:** 0.117 NNE      **ELEVATION:** 19      **MAP ID:** P86

**NAME:** NATIONAL EQUIPMENT CORP

**Rev:** 08/01/2013

**ADDRESS:** 322-326 BRUCKNER BLVD  
BRONX, NY 10454  
BRONX

**SOURCE:** NY Department of Environmental Conservation

Quantity: 00330  
Units: G - Gallons (liquids only)\* (8.3 pounds)  
Number of Containers: 006  
Container Type: DM - Metal drums, barrels  
Handling Method: B Incineration, heat recovery, burning.  
Specific Gravity: 100  
Year: 97

Document ID: NJA3077322  
Manifest Status: Not reported  
Trans1 State ID: NJD980772768  
Trans2 State ID: Not reported  
Generator Ship Date: 09/15/1999  
Trans1 Recv Date: 09/15/1999  
Trans2 Recv Date: Not reported  
TSD Site Recv Date: 09/15/1999  
Part A Recv Date: Not reported  
Part B Recv Date: Not reported  
Generator EPA ID: NYD986948016  
Trans1 EPA ID: NJD991291105  
Trans2 EPA ID: Not reported  
TSDF ID: 6993  
Waste Code: D001 - NON-LISTED IGNITABLE WASTES  
Quantity: 00330  
Units: G - Gallons (liquids only)\* (8.3 pounds)  
Number of Containers: 006  
Container Type: DM - Metal drums, barrels  
Handling Method: B Incineration, heat recovery, burning.  
Specific Gravity: 01.00  
Year: 99

## Site Detail Report

Target Property: 808 EAST 139TH STREET  
BRONX, NY 10454

JOB: 130043

### RCRA-SQG

**EDR ID:** 1000552402      **DIST/DIR:** 0.117 NNE      **ELEVATION:** 19      **MAP ID:** P86

**NAME:** NATIONAL EQUIPMENT CORP

**Rev:** 07/11/2013

**ADDRESS:** 322-326 BRUCKNER BLVD  
BRONX, NY 10454  
BRONX

**ID/Status:** NYD986948016

**SOURCE:** US Environmental Protection Agency

#### RCRA-SQG:

Date form received by agency: 01/01/2007

Facility name: NATIONAL EQUIPMENT CORP

Facility address: 322-326 BRUCKNER BLVD  
BRONX, NY 10454

EPA ID: NYD986948016

Mailing address: BRUCKNER BLVD  
BRONX, NY 10454

Contact: MOSES RUTLAND

Contact address: BRUCKNER BLVD  
BRONX, NY 10454

Contact country: US

Contact telephone: (718) 585-0200

Contact email: Not reported

EPA Region: 02

Land type: Facility is not located on Indian land. Additional information is not known.

Classification: Small Small Quantity Generator

Description: Handler: generates more than 100 and less than 1000 kg of hazardous waste during any calendar month and accumulates less than 6000 kg of hazardous waste at any time; or generates 100 kg or less of hazardous waste during any calendar month, and accumulates more than 1000 kg of hazardous waste at any time

#### Owner/Operator Summary:

Owner/operator name: NATIONAL EQUIPMENT CORP

Owner/operator address: 322-326 BRUCKNER BLVD  
BRONX, NY 10454

Owner/operator country: US

Owner/operator telephone: (212) 585-0200

Legal status: Private

Owner/Operator Type: Owner

Owner/Op start date: Not reported

Owner/Op end date: Not reported

Owner/operator name: NATIONAL EQUIPMENT CORP

Owner/operator address: 322-326 BRUCKNER BLVD  
BRONX, NY 10454

Owner/operator country: US

Owner/operator telephone: (212) 585-0200

Legal status: Private

Owner/Operator Type: Operator

Owner/Op start date: Not reported

Owner/Op end date: Not reported

- Continued on next page -

## Site Detail Report

Target Property: 808 EAST 139TH STREET  
BRONX, NY 10454

JOB: 130043

### RCRA-SQG

**EDR ID:** 1000552402      **DIST/DIR:** 0.117 NNE      **ELEVATION:** 19      **MAP ID:** P86

**NAME:** NATIONAL EQUIPMENT CORP

**Rev:** 07/11/2013

**ADDRESS:** 322-326 BRUCKNER BLVD  
BRONX, NY 10454  
BRONX

**ID/Status:** NYD986948016

**SOURCE:** US Environmental Protection Agency

#### Handler Activities Summary:

U.S. importer of hazardous waste: No  
Mixed waste (haz. and radioactive): No  
Recycler of hazardous waste: No  
Transporter of hazardous waste: No  
Treater, storer or disposer of HW: No  
Underground injection activity: No  
On-site burner exemption: No  
Furnace exemption: No  
Used oil fuel burner: No  
Used oil processor: No  
User oil refiner: No  
Used oil fuel marketer to burner: No  
Used oil Specification marketer: No  
Used oil transfer facility: No  
Used oil transporter: No

#### Historical Generators:

Date form received by agency: 01/01/2006  
Facility name: NATIONAL EQUIPMENT CORP  
Classification: Not a generator, verified

Date form received by agency: 01/29/1996  
Facility name: NATIONAL EQUIPMENT CORP  
Site name: NATIONAL EQUIPMENT CORPORATION  
Classification: Large Quantity Generator

Date form received by agency: 04/11/1991  
Facility name: NATIONAL EQUIPMENT CORP  
Classification: Conditionally Exempt Small Quantity Generator

#### Facility Has Received Notices of Violations:

Regulation violated: Not reported  
Area of violation: LDR - General  
Date violation determined: 04/10/1996  
Date achieved compliance: 06/05/1996  
Violation lead agency: State  
Enforcement action: WRITTEN INFORMAL  
Enforcement action date: 04/10/1996  
Enf. disposition status: Not reported  
Enf. disp. status date: Not reported  
Enforcement lead agency: State  
Proposed penalty amount: Not reported

- Continued on next page -



## Site Detail Report

Target Property: 808 EAST 139TH STREET  
BRONX, NY 10454

JOB: 130043

### RCRA-SQG

**EDR ID:** 1000552402      **DIST/DIR:** 0.117 NNE      **ELEVATION:** 19      **MAP ID:** P86

**NAME:** NATIONAL EQUIPMENT CORP

**Rev:** 07/11/2013

**ADDRESS:** 322-326 BRUCKNER BLVD  
BRONX, NY 10454  
BRONX

**ID/Status:** NYD986948016

**SOURCE:** US Environmental Protection Agency

Final penalty amount: Not reported

Paid penalty amount: Not reported

Regulation violated: Not reported

Area of violation: Generators - General

Date violation determined: 04/10/1996

Date achieved compliance: 06/05/1996

Violation lead agency: State

Enforcement action: WRITTEN INFORMAL

Enforcement action date: 04/10/1996

Enf. disposition status: Not reported

Enf. disp. status date: Not reported

Enforcement lead agency: State

Proposed penalty amount: Not reported

Final penalty amount: Not reported

Paid penalty amount: Not reported

Evaluation Action Summary:

Evaluation date: 04/03/1996

Evaluation: COMPLIANCE EVALUATION INSPECTION ON-SITE

Area of violation: Generators - General

Date achieved compliance: 06/05/1996

Evaluation lead agency: State

Evaluation date: 04/03/1996

Evaluation: COMPLIANCE EVALUATION INSPECTION ON-SITE

Area of violation: LDR - General

Date achieved compliance: 06/05/1996

Evaluation lead agency: State

## Site Detail Report

Target Property: 808 EAST 139TH STREET  
BRONX, NY 10454

JOB: 130043

### MANIFEST

**EDR ID:** S107909390 **DIST/DIR:** 0.118 North **ELEVATION:** 26 **MAP ID:** R87

**NAME:** CONSOLIDATED EDISON CO OF NY

**Rev:** 12/31/2011

**ADDRESS:** WALES AVE & BRUCKNER BL  
BRONX, NY 10401

**SOURCE:** NJ Department of Environmental Protection

#### NJ MANIFEST:

Manifest Code: NJA5212909

EPA ID: NYP004128468

Date Shipped: 01/21/2005

TSDF EPA ID: NJD002200046

Transporter EPA ID: NJ0000027193

Transporter 2 EPA ID: Not reported

Transporter 3 EPA ID: Not reported

Transporter 4 EPA ID: Not reported

Transporter 5 EPA ID: Not reported

Transporter 6 EPA ID: Not reported

Transporter 7 EPA ID: Not reported

Transporter 8 EPA ID: Not reported

Transporter 10 EPA ID: Not reported

Date Trans1 Transported Waste: 01/21/2005

Date Trans2 Transported Waste: Not reported

Date Trans3 Transported Waste: Not reported

Date Trans4 Transported Waste: Not reported

Date Trans5 Transported Waste: Not reported

Date Trans6 Transported Waste: Not reported

Date Trans7 Transported Waste: Not reported

Date Trans8 Transported Waste: Not reported

Date Trans9 Transported Waste: Not reported

Date Trans10 Transported Waste: Not reported

Date TSDF Received Waste: 01/26/2005

Transporter 1 Decal: Not reported

Transporter 2 Decal: Not reported

Generator EPA Facility Name: Not reported

Transporter-1 EPA Facility Name: Not reported

Transporter-2 EPA Facility Name: Not reported

Transporter-3 EPA Facility Name: Not reported

Transporter-4 EPA Facility Name: Not reported

Transporter-5 EPA Facility Name: Not reported

TSDF EPA Facility Name: Not reported

QTY Units: Not reported

Transporter SEQ ID: Not reported

Transporter-1 Date: Not reported

Waste SEQ ID: Not reported

Waste Type Code 2: Not reported

Waste Type Code 3: Not reported

Waste Type Code 4: Not reported

Waste Type Code 5: Not reported

Waste Type Code 6: Not reported

Date Accepted: Not reported

- Continued on next page -

## Site Detail Report

Target Property: 808 EAST 139TH STREET  
BRONX, NY 10454

JOB: 130043

### MANIFEST

**EDR ID:** S107909390      **DIST/DIR:** 0.118 North      **ELEVATION:** 26      **MAP ID:** R87

**NAME:** CONSOLIDATED EDISON CO OF NY

**Rev:** 12/31/2011

**ADDRESS:** WALES AVE & BRUCKNER BL  
BRONX, NY 10401

**SOURCE:** NJ Department of Environmental Protection

Manifest Discrepancy Type: Not reported  
Data Entry Number: 04180525  
Reference Manifest Number: Not reported  
Was Load Rejected (Y/N): No  
Reason Load Was Rejected: Not reported  
Waste Code: Not reported  
Manifest Year: Not reported  
Quantity: Not reported  
Unit: Not reported  
Hand Code: Not reported

## Site Detail Report

Target Property: 808 EAST 139TH STREET  
BRONX, NY 10454

JOB: 130043

### NY Spills

**EDR ID:** S102145538      **DIST/DIR:** 0.118 West      **ELEVATION:** 31      **MAP ID:** J88

**NAME:** 138TH ST & BRUCKNER AV/BX

**Rev:** 08/19/2013

**ADDRESS:** 138TH ST & BRUCKNER AVE  
NEW YORK CITY, NY  
BRONX

**ID/Status:** 8907439 / 10/26/1989

**SOURCE:** NY Department of Environmental Conservation

#### SPILLS:

Facility ID: 8907439

DER Facility ID: 68445

Facility Type: ER

Site ID: 72520

DEC Region: 2

Spill Date: 10/26/1989

Spill Number/Closed Date: 8907439 / 10/26/1989

Spill Cause: Equipment Failure

Spill Class: Not reported

SWIS: 0301

Investigator: TOMASELLO

Referred To: Not reported

Reported to Dept: 10/26/1989

CID: Not reported

Water Affected: Not reported

Spill Source: Tank Truck

Spill Notifier: Fire Department

Cleanup Ceased: 10/26/1989

Cleanup Meets Std: True

Last Inspection: Not reported

Recommended Penalty: False

UST Trust: False

Remediation Phase: 0

Date Entered In Computer: 12/7/1989

Spill Record Last Update: 1/26/1990

Spiller Name: Not reported

Spiller Company: RAD FUEL OIL CO

Spiller Address: 145 HUGUENOT ST

Spiller City,St,Zip: NEW ROCHELLE, NY 10801

Spiller Company: 001

Contact Name: Not reported

Contact Phone: Not reported

DEC Memo: Not reported

Remarks: NYCFD, NYCPD & NYCDEP NOTIFIED, NYCFD PLACED SORBENTS, RAD FUEL OIL  
TO DO CLEAN UP, DEC CONFIRMED CLEAN UP.

#### Material:

Site ID: 72520

Operable Unit ID: 932463

Operable Unit: 01

Material ID: 444230

Material Code: 0001A

Material Name: #2 Fuel Oil

Case No.: Not reported

- Continued on next page -

## Site Detail Report

Target Property: 808 EAST 139TH STREET  
BRONX, NY 10454

JOB: 130043

### NY Spills

**EDR ID:** S102145538      **DIST/DIR:** 0.118 West      **ELEVATION:** 31      **MAP ID:** J88

**NAME:** 138TH ST & BRUCKNER AV/BX

**Rev:** 08/19/2013

**ADDRESS:** 138TH ST & BRUCKNER AVE  
NEW YORK CITY, NY  
BRONX

ID/Status: 8907439 / 10/26/1989

**SOURCE:** NY Department of Environmental Conservation

Material FA: Petroleum  
Quantity: 200  
Units: Gallons  
Recovered: No  
Resource Affected: Not reported  
Oxygenate: False

Tank Test:

## Site Detail Report

Target Property: 808 EAST 139TH STREET  
BRONX, NY 10454

JOB: 130043

### NY Spills

|                           |                             |                      |                    |
|---------------------------|-----------------------------|----------------------|--------------------|
| <b>EDR ID:</b> S106697966 | <b>DIST/DIR:</b> 0.119 East | <b>ELEVATION:</b> 16 | <b>MAP ID:</b> S89 |
|---------------------------|-----------------------------|----------------------|--------------------|

**NAME:** MANHOLE # 6707

**Rev:** 08/19/2013

**ADDRESS:** WALNUT AVE./E.140TH ST.  
BRONX, NY  
BRONX

ID/Status: 0404846 / 12/29/2004

**SOURCE:** NY Department of Environmental Conservation

#### SPILLS:

Facility ID: 0404846

DER Facility ID: 255743

Facility Type: ER

Site ID: 317253

DEC Region: 2

Spill Date: 8/3/2004

Spill Number/Closed Date: 0404846 / 12/29/2004

Spill Cause: Unknown

Spill Class: Known release with minimal potential for fire or hazard. DEC Response.

Willing Responsible Party. Corrective action taken.

SWIS: 0301

Investigator: GDBREEN

Referred To: Not reported

Reported to Dept: 8/3/2004

CID: 406

Water Affected: Not reported

Spill Source: Unknown

Spill Notifier: Other

Cleanup Ceased: Not reported

Cleanup Meets Std: False

Last Inspection: Not reported

Recommended Penalty: False

UST Trust: False

Remediation Phase: 0

Date Entered In Computer: 8/3/2004

Spill Record Last Update: 12/29/2004

Spiller Name: Not reported

Spiller Company: UNKNOWN

Spiller Address: Not reported

Spiller City,St,Zip: NY

Spiller Company: 999

Contact Name: ERT DESK

Contact Phone: (212) 580-8383

DEC Memo: e2mis no. 154654:1 gal unknown oil coming through a duct in the manhole with 1000 gallons of water in it. Clean up pending sample results.Lab Sequence Number: 04-06069-001 PCB 66 ppm.Lab Sequence Number: 04-06073-001 Analysis indicates the presence of a mixture similar to a light fuel oil and gas condensate.The cleanup involves gas condensate that contains small amounts of benzene which require a contractor and will be scheduled as soon as possible.07-Aug-2004 12:30 hrsEH&S Sr. Specialist Ken Trager reports Clean Venture tanker has removed 3730 gallons of liquid from manhole. One 55-gallon drum of Lead Hazardous sludge was generated and will be picked up by CFS

- Continued on next page -

## Site Detail Report

Target Property: 808 EAST 139TH STREET  
BRONX, NY 10454

JOB: 130043

### NY Spills

**EDR ID:** S106697966      **DIST/DIR:** 0.119 East      **ELEVATION:** 16      **MAP ID:** S89

**NAME:** MANHOLE # 6707

**Rev:** 08/19/2013

**ADDRESS:** WALNUT AVE./E.140TH ST.  
BRONX, NY  
BRONX

ID/Status: 0404846 / 12/29/2004

**SOURCE:** NY Department of Environmental Conservation

driver. The structure was double washed with degreaser and all waste water was taken up into the Contractor tanker. Environmental tag #32904 was removed from manhole. There was no visible source of oil coming into the manhole.

Remarks: One Gal of material on 1000 gal of water in a manhole. Clean up pending sample results. No to the five Questions. Coming off of 24 hr. clock due to no man power. ConED #154654

**Material:**

Site ID: 317253

Operable Unit ID: 887806

Operable Unit: 01

Material ID: 488824

Material Code: 0066A

Material Name: UNKNOWN PETROLEUM

Case No.: Not reported

Material FA: Petroleum

Quantity: 1

Units: Gallons

Recovered: No

Resource Affected: Not reported

Oxygenate: False

**Tank Test:**

## Site Detail Report

Target Property: 808 EAST 139TH STREET  
BRONX, NY 10454

JOB: 130043

### MANIFEST

**EDR ID:** S112211040      **DIST/DIR:** 0.120 East      **ELEVATION:** 16      **MAP ID:** S90

**NAME:** CON EDISON

**Rev:** 08/01/2013

**ADDRESS:** E 140TH ST & WALNUT AVE  
BRONX, NY  
BRONX

**SOURCE:** NY Department of Environmental Conservation

#### NY MANIFEST:

EPA ID: NYP004272480

Country: USA

Mailing Name: CON EDISON

Mailing Contact: TOM TEELING

Mailing Address: 4 IRVING PLACE - 15TH FLOOR

Mailing Address 2: Not reported

Mailing City: NEW YORK

Mailing State: NY

Mailing Zip: 10003

Mailing Zip4: Not reported

Mailing Country: USA

Mailing Phone: 212-460-3770

Document ID: Not reported

Manifest Status: Not reported

Trans1 State ID: NJ0000027193

Trans2 State ID: Not reported

Generator Ship Date: 11-Jan-2013 00:00:00

Trans1 Recv Date: 11-Jan-2013 00:00:00

Trans2 Recv Date: Not reported

TSD Site Recv Date: 11-Jan-2013 00:00:00

Part A Recv Date: Not reported

Part B Recv Date: Not reported

Generator EPA ID: NYP004282869

Trans1 EPA ID: Not reported

Trans2 EPA ID: Not reported

TSD ID: NJD002200046

Waste Code: Not reported

Quantity: 10000

Units: P - Pounds

Number of Containers: 1

Container Type: TT - Cargo tank, tank trucks

Handling Method: T Chemical, physical, or biological treatment.

Specific Gravity: 1

Year: 2013

Manifest Tracking Num: 010456917JJK

Import Ind: N

Export Ind: N

Discr Quantity Ind: N

Discr Type Ind: N

Discr Residue Ind: N

Discr Partial Reject Ind: N

- Continued on next page -



## Site Detail Report

Target Property: 808 EAST 139TH STREET  
BRONX, NY 10454

JOB: 130043

### MANIFEST

|                           |                             |                      |                    |
|---------------------------|-----------------------------|----------------------|--------------------|
| <b>EDR ID:</b> S112211040 | <b>DIST/DIR:</b> 0.120 East | <b>ELEVATION:</b> 16 | <b>MAP ID:</b> S90 |
|---------------------------|-----------------------------|----------------------|--------------------|

**NAME:** CON EDISON

**Rev:** 08/01/2013

**ADDRESS:** E 140TH ST & WALNUT AVE  
BRONX, NY  
BRONX

**SOURCE:** NY Department of Environmental Conservation

Discr Full Reject Ind: N  
Manifest Ref Num: Not reported  
Alt Fac RCRA Id: Not reported  
Alt Fac Sign Date: Not reported  
Mgmt Method Type Code: H110

Document ID: Not reported  
Manifest Status: Not reported  
Trans1 State ID: MAD039322250  
Trans2 State ID: MAD039322250  
Generator Ship Date: 2012-10-05  
Trans1 Recv Date: 2012-10-05  
Trans2 Recv Date: 2012-10-06  
TSD Site Recv Date: 2012-10-09  
Part A Recv Date: Not reported  
Part B Recv Date: Not reported  
Generator EPA ID: NYP004272480  
Trans1 EPA ID: Not reported  
Trans2 EPA ID: Not reported  
TSDF ID: MAD053452637  
Waste Code: Not reported  
Quantity: 1664.0  
Units: K - Kilograms (2.2 pounds)  
Number of Containers: 1.0  
Container Type: TT - Cargo tank, tank trucks  
Handling Method: L Landfill.  
Specific Gravity: 1.0  
Year: 2012  
Manifest Tracking Num: 004817038FLE  
Import Ind: N  
Export Ind: N  
Discr Quantity Ind: Y  
Discr Type Ind: N  
Discr Residue Ind: N  
Discr Partial Reject Ind: N  
Discr Full Reject Ind: N  
Manifest Ref Num: Not reported  
Alt Fac RCRA Id: Not reported  
Alt Fac Sign Date: Not reported  
Mgmt Method Type Code: H141

EPA ID: NYP004282869  
Country: USA  
Mailing Name: CON EDISON

- Continued on next page -

## Site Detail Report

Target Property: 808 EAST 139TH STREET  
BRONX, NY 10454

JOB: 130043

### MANIFEST

**EDR ID:** S112211040      **DIST/DIR:** 0.120 East      **ELEVATION:** 16      **MAP ID:** S90

**NAME:** CON EDISON      **Rev:** 08/01/2013

**ADDRESS:** E 140TH ST & WALNUT AVE  
BRONX, NY  
BRONX

**SOURCE:** NY Department of Environmental Conservation

Mailing Contact: CON EDISON  
Mailing Address: 4 IRVING PL 15TH FL  
Mailing Address 2: Not reported  
Mailing City: NEW YORK  
Mailing State: NY  
Mailing Zip: 10003  
Mailing Zip4: Not reported  
Mailing Country: USA  
Mailing Phone: 212-460-3770

Document ID: Not reported  
Manifest Status: Not reported  
Trans1 State ID: NJ0000027193  
Trans2 State ID: Not reported  
Generator Ship Date: 11-Jan-2013 00:00:00  
Trans1 Recv Date: 11-Jan-2013 00:00:00  
Trans2 Recv Date: Not reported  
TSD Site Recv Date: 11-Jan-2013 00:00:00  
Part A Recv Date: Not reported  
Part B Recv Date: Not reported  
Generator EPA ID: NYP004282869  
Trans1 EPA ID: Not reported  
Trans2 EPA ID: Not reported  
TSDF ID: NJD002200046  
Waste Code: Not reported  
Quantity: 10000  
Units: P - Pounds  
Number of Containers: 1  
Container Type: TT - Cargo tank, tank trucks  
Handling Method: T Chemical, physical, or biological treatment.  
Specific Gravity: 1  
Year: 2013  
Manifest Tracking Num: 010456917JJK  
Import Ind: N  
Export Ind: N  
Discr Quantity Ind: N  
Discr Type Ind: N  
Discr Residue Ind: N  
Discr Partial Reject Ind: N  
Discr Full Reject Ind: N  
Manifest Ref Num: Not reported  
Alt Fac RCRA Id: Not reported  
Alt Fac Sign Date: Not reported  
Mgmt Method Type Code: H110

- Continued on next page -

## Site Detail Report

Target Property: 808 EAST 139TH STREET  
BRONX, NY 10454

JOB: 130043

### MANIFEST

**EDR ID:** S112211040 **DIST/DIR:** 0.120 East **ELEVATION:** 16 **MAP ID:** S90

**NAME:** CON EDISON

**Rev:** 08/01/2013

**ADDRESS:** E 140TH ST & WALNUT AVE  
BRONX, NY  
BRONX

**SOURCE:** NY Department of Environmental Conservation

Document ID: Not reported  
Manifest Status: Not reported  
Trans1 State ID: MAD039322250  
Trans2 State ID: MAD039322250  
Generator Ship Date: 2012-10-05  
Trans1 Recv Date: 2012-10-05  
Trans2 Recv Date: 2012-10-06  
TSD Site Recv Date: 2012-10-09  
Part A Recv Date: Not reported  
Part B Recv Date: Not reported  
Generator EPA ID: NYP004272480  
Trans1 EPA ID: Not reported  
Trans2 EPA ID: Not reported  
TSDF ID: MAD053452637  
Waste Code: Not reported  
Quantity: 1664.0  
Units: K - Kilograms (2.2 pounds)  
Number of Containers: 1.0  
Container Type: TT - Cargo tank, tank trucks  
Handling Method: L Landfill.  
Specific Gravity: 1.0  
Year: 2012  
Manifest Tracking Num: 004817038FLE  
Import Ind: N  
Export Ind: N  
Discr Quantity Ind: Y  
Discr Type Ind: N  
Discr Residue Ind: N  
Discr Partial Reject Ind: N  
Discr Full Reject Ind: N  
Manifest Ref Num: Not reported  
Alt Fac RCRA Id: Not reported  
Alt Fac Sign Date: Not reported  
Mgmt Method Type Code: H141

# Site Detail Report

Target Property: 808 EAST 139TH STREET  
BRONX, NY 10454

JOB: 130043

## NY Spills

**EDR ID:** S106866655      **DIST/DIR:** 0.120 East      **ELEVATION:** 16      **MAP ID:** S91

**NAME:** MANHOLE # 10106

**Rev:** 08/19/2013

**ADDRESS:** EAST 140TH STREET/WALNUT  
BRONX, NY  
BRONX

ID/Status: 0412236 / 6/8/2005

**SOURCE:** NY Department of Environmental Conservation

### SPILLS:

Facility ID: 0412236

DER Facility ID: 214509

Facility Type: ER

Site ID: 337646

DEC Region: 2

Spill Date: 2/16/2005

Spill Number/Closed Date: 0412236 / 6/8/2005

Spill Cause: Unknown

Spill Class: Known release with minimal potential for fire or hazard. DEC Response.

Willing Responsible Party. Corrective action taken.

SWIS: 0301

Investigator: JHOCONNE

Referred To: Not reported

Reported to Dept: 2/16/2005

CID: 444

Water Affected: Not reported

Spill Source: Unknown

Spill Notifier: Affected Persons

Cleanup Ceased: Not reported

Cleanup Meets Std: False

Last Inspection: Not reported

Recommended Penalty: False

UST Trust: False

Remediation Phase: 0

Date Entered In Computer: 2/16/2005

Spill Record Last Update: 6/8/2005

Spiller Name: ERT DESK

Spiller Company: MANHOLE # 10106

Spiller Address: EAST 140TH STREET/WALNUT

Spiller City,St,Zip: BRONX, NY

Spiller Company: 001

Contact Name: ERT DESK

Contact Phone: (212) 580-8383

DEC Memo: e2mis no. 157256:16-Feb-2005 12:05 hrs UG Splicer, Pat Muoio (16423)

while inspecting M-10106 located at NEC Walnut Ave & E140 St, Bronx,

NY reports finding ~ 10 oz of unknown oil on 2000 gallons of water.

Crew hung environmental tag # 25883 in structure. Crew took a 2

samples for PCB & OIL ID on chain of custody (dd-10055). Clean up

pending sample results.17-Feb-2005 07:00 hrsLab Sequence Number:

05-01344-001PCB Analysis by EPA

608/

8082-----

-----Aroclor 1242 < 1.0 ppm EPA 608/8082Aroclor 1254 <

- Continued on next page -

## Site Detail Report

Target Property: 808 EAST 139TH STREET  
BRONX, NY 10454

JOB: 130043

### NY Spills

**EDR ID:** S106866655 **DIST/DIR:** 0.120 East **ELEVATION:** 16 **MAP ID:** S91

**NAME:** MANHOLE # 10106

**Rev:** 08/19/2013

**ADDRESS:** EAST 140TH STREET/WALNUT  
BRONX, NY  
BRONX

**ID/Status:** 0412236 / 6/8/2005

**SOURCE:** NY Department of Environmental Conservation

1.0 ppm EPA 608/8082Aroclor 1248 < 1.0 ppm EPA 608/8082Aroclor 1260 <  
1.0 ppm EPA 608/8082Analysis indicates the presence of a cable  
oil28-Feb-2005 08:25 hrsEH&S Sr. Specialist Dennis Rohrer (12788)  
while supervising Clean Harbor Crews reports contractor removed a  
total of 4244 gallons of non hazardous liquid from the manhole. There  
were NO SOLIDS to be removed. The entire structure was double washed  
with degreaser. All waste water was removed. The environmental tag  
25883 was removed. Bx/West Underground splicing crews are in route to  
splice newly installed primary cable. Defective 3c PILC primary cable  
has been removed from the manhole. There is no sign of any oil  
infiltration into the structure at this time. Clean up is complete.

**Remarks:** 10 OUNCES ON 2000 GALLONS OF WATER: NO TO 5 QUETSIONS: CLEAN UP  
PENDING SAMPLES: CONED # 157256

**Material:**

Site ID: 337646

Operable Unit ID: 1099586

Operable Unit: 01

Material ID: 579916

Material Code: 0066A

Material Name: UNKNOWN PETROLEUM

Case No.: Not reported

Material FA: Petroleum

Quantity: 0

Units: Gallons

Recovered: No

Resource Affected: Not reported

Oxygenate: False

**Tank Test:**

## Site Detail Report

Target Property: 808 EAST 139TH STREET  
BRONX, NY 10454

JOB: 130043

### NY Spills

**EDR ID:** S104789642      **DIST/DIR:** 0.120 East      **ELEVATION:** 16      **MAP ID:** S92

**NAME:** MH 9821

**Rev:** 08/19/2013

**ADDRESS:** 140TH ST/WALNUT AV  
BRONX, NY  
BRONX

ID/Status: 0007148 / 11/27/2001

**SOURCE:** NY Department of Environmental Conservation

#### SPILLS:

Facility ID: 0007148

DER Facility ID: 180730

Facility Type: ER

Site ID: 218468

DEC Region: 2

Spill Date: 9/18/2000

Spill Number/Closed Date: 0007148 / 11/27/2001

Spill Cause: Unknown

Spill Class: Known release with minimal potential for fire or hazard. DEC Response.

Willing Responsible Party. Corrective action taken.

SWIS: 0301

Investigator: KMFOLEY

Referred To: Not reported

Reported to Dept: 9/18/2000

CID: 270

Water Affected: Not reported

Spill Source: Unknown

Spill Notifier: Affected Persons

Cleanup Ceased: Not reported

Cleanup Meets Std: False

Last Inspection: Not reported

Recommended Penalty: False

UST Trust: False

Remediation Phase: 0

Date Entered In Computer: 9/18/2000

Spill Record Last Update: 11/27/2001

Spiller Name: Not reported

Spiller Company: UNKNOWN

Spiller Address: Not reported

Spiller City,St,Zip: NY

Spiller Company: 999

Contact Name: CALLER

Contact Phone: Not reported

DEC Memo: Prior to Sept, 2004 data translation this spill Lead\_DEC Field was

"FOLEY"Con Ed e2mis #133457 Notes:9-18-00 1gal unknown oil on 5gal  
water in manhole. Conduit plate indicates a sewer connection. Sample  
returned 22ppm PCB. Tanker removed 1gal oil and 150gal water. Flush  
crew double washed and cleaned manhole.

Remarks: no sewers or waterways samples taken 133457

#### Material:

Site ID: 218468

Operable Unit ID: 828011

Operable Unit: 01

- Continued on next page -

## Site Detail Report

Target Property: 808 EAST 139TH STREET  
BRONX, NY 10454

JOB: 130043

### NY Spills

**EDR ID:** S104789642      **DIST/DIR:** 0.120 East      **ELEVATION:** 16      **MAP ID:** S92

**NAME:** MH 9821

**Rev:** 08/19/2013

**ADDRESS:** 140TH ST/WALNUT AV  
BRONX, NY  
BRONX

**ID/Status:** 0007148 / 11/27/2001

**SOURCE:** NY Department of Environmental Conservation

Material ID: 548247  
Material Code: 0066A  
Material Name: UNKNOWN PETROLEUM  
Case No.: Not reported  
Material FA: Petroleum  
Quantity: 1  
Units: Gallons  
Recovered: No  
Resource Affected: Not reported  
Oxygenate: False

Tank Test:

## Site Detail Report

Target Property: 808 EAST 139TH STREET  
BRONX, NY 10454

JOB: 130043

### MANIFEST

**EDR ID:** S107909388      **DIST/DIR:** 0.120 East      **ELEVATION:** 16      **MAP ID:** S93

**NAME:** CONSOLIDATED EDISON CO OF NY

**Rev:** 12/31/2011

**ADDRESS:** E. 140TH ST & WALNUT  
BRONX, NY 10401

**SOURCE:** NJ Department of Environmental Protection

#### NJ MANIFEST:

Manifest Code: NJA5212930

EPA ID: NYP004128443

Date Shipped: 01/31/2005

TSDF EPA ID: NJD002200046

Transporter EPA ID: NJ0000027193

Transporter 2 EPA ID: Not reported

Transporter 3 EPA ID: Not reported

Transporter 4 EPA ID: Not reported

Transporter 5 EPA ID: Not reported

Transporter 6 EPA ID: Not reported

Transporter 7 EPA ID: Not reported

Transporter 8 EPA ID: Not reported

Transporter 10 EPA ID: Not reported

Date Trans1 Transported Waste: 01/31/2005

Date Trans2 Transported Waste: Not reported

Date Trans3 Transported Waste: Not reported

Date Trans4 Transported Waste: Not reported

Date Trans5 Transported Waste: Not reported

Date Trans6 Transported Waste: Not reported

Date Trans7 Transported Waste: Not reported

Date Trans8 Transported Waste: Not reported

Date Trans9 Transported Waste: Not reported

Date Trans10 Transported Waste: Not reported

Date TSDF Received Waste: 02/04/2005

Transporter 1 Decal: Not reported

Transporter 2 Decal: Not reported

Generator EPA Facility Name: Not reported

Transporter-1 EPA Facility Name: Not reported

Transporter-2 EPA Facility Name: Not reported

Transporter-3 EPA Facility Name: Not reported

Transporter-4 EPA Facility Name: Not reported

Transporter-5 EPA Facility Name: Not reported

TSDF EPA Facility Name: Not reported

QTY Units: Not reported

Transporter SEQ ID: Not reported

Transporter-1 Date: Not reported

Waste SEQ ID: Not reported

Waste Type Code 2: Not reported

Waste Type Code 3: Not reported

Waste Type Code 4: Not reported

Waste Type Code 5: Not reported

Waste Type Code 6: Not reported

Date Accepted: Not reported

- Continued on next page -



## Site Detail Report

Target Property: 808 EAST 139TH STREET  
BRONX, NY 10454

JOB: 130043

### MANIFEST

**EDR ID:** S107909388      **DIST/DIR:** 0.120 East      **ELEVATION:** 16      **MAP ID:** S93

**NAME:** CONSOLIDATED EDISON CO OF NY

**Rev:** 12/31/2011

**ADDRESS:** E. 140TH ST & WALNUT  
BRONX, NY 10401

**SOURCE:** NJ Department of Environmental Protection

Manifest Discrepancy Type: Not reported  
Data Entry Number: 04120525  
Reference Manifest Number: Not reported  
Was Load Rejected (Y/N): Not reported  
Reason Load Was Rejected: Not reported  
Waste Code: Not reported  
Manifest Year: Not reported  
Quantity: Not reported  
Unit: Not reported  
Hand Code: Not reported

## Site Detail Report

Target Property: 808 EAST 139TH STREET  
BRONX, NY 10454

JOB: 130043

### RCRA-CESQG

**EDR ID:** 1016149621 **DIST/DIR:** 0.120 East **ELEVATION:** 16 **MAP ID:** S94

**NAME:** CON EDISON MANHOLE: 12

**Rev:** 07/11/2013

**ADDRESS:** E 140TH ST & WALNUT AVE  
BRONX, NY 10453  
BRONX

**ID/Status:** NYP004282869

**SOURCE:** US Environmental Protection Agency

#### RCRA-CESQG:

Date form received by agency: 01/11/2013

Facility name: CON EDISON MANHOLE: 12

Facility address: E 140TH ST & WALNUT AVE  
BRONX, NY 10453

EPA ID: NYP004282869

Mailing address: IRVING PL, RM 828

NEW YORK, NY 10003

Contact: GINO FRABASILE

Contact address: Not reported

Not reported

Contact country: Not reported

Contact telephone: (914) 925-6219

Contact email: Not reported

EPA Region: 02

Classification: Conditionally Exempt Small Quantity Generator

Description: Handler: generates 100 kg or less of hazardous waste per calendar month, and accumulates 1000 kg or less of hazardous waste at any time; or generates 1 kg or less of acutely hazardous waste per calendar month, and accumulates at any time: 1 kg or less of acutely hazardous waste; or 100 kg or less of any residue or contaminated soil, waste or other debris resulting from the cleanup of a spill, into or on any land or water, of acutely hazardous waste; or generates 100 kg or less of any residue or contaminated soil, waste or other debris resulting from the cleanup of a spill, into or on any land or water, of acutely hazardous waste during any calendar month, and accumulates at any time: 1 kg or less of acutely hazardous waste; or 100 kg or less of any residue or contaminated soil, waste or other debris resulting from the cleanup of a spill, into or on any land or water, of acutely hazardous waste

#### Handler Activities Summary:

U.S. importer of hazardous waste: No

Mixed waste (haz. and radioactive): No

Recycler of hazardous waste: No

Transporter of hazardous waste: No

Treater, storer or disposer of HW: No

Underground injection activity: No

On-site burner exemption: No

Furnace exemption: No

Used oil fuel burner: No

Used oil processor: No

User oil refiner: No

Used oil fuel marketer to burner: No

- Continued on next page -

## Site Detail Report

Target Property: 808 EAST 139TH STREET  
BRONX, NY 10454

JOB: 130043

### RCRA-CESQG

**EDR ID:** 1016149621      **DIST/DIR:** 0.120 East      **ELEVATION:** 16      **MAP ID:** S94

**NAME:** CON EDISON MANHOLE: 12

**Rev:** 07/11/2013

**ADDRESS:** E 140TH ST & WALNUT AVE  
BRONX, NY 10453  
BRONX

**ID/Status:** NYP004282869

**SOURCE:** US Environmental Protection Agency

Used oil Specification marketer: No

Used oil transfer facility: No

Used oil transporter: No

Violation Status: No violations found

## Site Detail Report

Target Property: 808 EAST 139TH STREET  
BRONX, NY 10454

JOB: 130043

### NY Spills

**EDR ID:** S106737140      **DIST/DIR:** 0.120 East      **ELEVATION:** 16      **MAP ID:** S95

**NAME:** ON STREET

**Rev:** 08/19/2013

**ADDRESS:** EAST 140TH /WALNUT AVE  
BRONX, NY  
BRONX

**ID/Status:** 0411645 / 7/21/2005

**SOURCE:** NY Department of Environmental Conservation

#### SPILLS:

Facility ID: 0411645

DER Facility ID: 272277

Facility Type: ER

Site ID: 336940

DEC Region: 2

Spill Date: 1/31/2005

Spill Number/Closed Date: 0411645 / 7/21/2005

Spill Cause: Equipment Failure

Spill Class: Known release with minimal potential for fire or hazard. DEC Response.

Willing Responsible Party. Corrective action taken.

SWIS: 0301

Investigator: JHOCONNE

Referred To: Not reported

Reported to Dept: 1/31/2005

CID: 444

Water Affected: Not reported

Spill Source: Commercial/Industrial

Spill Notifier: Responsible Party

Cleanup Ceased: Not reported

Cleanup Meets Std: False

Last Inspection: Not reported

Recommended Penalty: False

UST Trust: False

Remediation Phase: 0

Date Entered In Computer: 2/2/2005

Spill Record Last Update: 7/21/2005

Spiller Name: ERT DESK

Spiller Company: ON STREET

Spiller Address: EAST 140TH /WALNUT AVE

Spiller City,St,Zip: BRONX, NY

Spiller Company: 001

Contact Name: ERT DESK

Contact Phone: (212) 580-8383

DEC Memo: e2mis no. 157031:31-Jan-2005 12:54 hrs. FCR Vincent Headley 15702

reported a 100-200 gal spill of mixture of lubricating oil containing 259 PPM PCBs and water spilled to asphalt street while being transferred from Clean Ventures Frak Tank to Tanker Truck caused by operator error not connecting hose properly, water and oil came from MH-10 E140th St w/o Walnut Ave. No smoke or fire is/was involved. No release to sewer or waters. Private property car NY lic. plate BKZ-3114 splashed with liquid. Weather is snow on ground and moving from freeze to warming conditions. Spill is covering large area in street approx 50' wide by 200' long. Oil may be from third party

- Continued on next page -

## Site Detail Report

Target Property: 808 EAST 139TH STREET  
BRONX, NY 10454

JOB: 130043

### NY Spills

**EDR ID:** S106737140      **DIST/DIR:** 0.120 East      **ELEVATION:** 16      **MAP ID:** S95

**NAME:** ON STREET

**Rev:** 08/19/2013

**ADDRESS:** EAST 140TH /WALNUT AVE  
BRONX, NY  
BRONX

**ID/Status:** 0411645 / 7/21/2005

**SOURCE:** NY Department of Environmental Conservation

(Castle Oil Terminal area) that entered our MH-10 structure. Moved Clean Ventures MH spill crew working nearby to this cleanup. 31-Jan-2005 13:45 hrs. Corrected PCB from 88 to 259 PPM based on samples from MH-1031-Jan-2005 14:02 hrs. EHS Sr. Spec. Dennis Rohrer 12788 reports that in consultation with ERT D.Duke 88158 release of oil is 1 gal and water released is 50 gals. NYC DEP Chris Haas on site at 13:30 hrs departed at 14:00 no notices or violations issued. Cleanup back into vactor. 31-Jan-2005 14:29 hrs. FCR Vin Headley reported 2nd vehicle affected Toyota Avalon AXU-271931-Jan-2005 15:06 hrs. Corrected from lubricating to dielectric fluid based on sample from 154693 results of 259 PPM and ID. Cleanup completed at 14:30 hours creating 1760 kilograms of PCB contaminated mostly solid waste.

Remarks: while pumping out of a manhole coupling broke and leaked to the street: in process of being cleaned up: water is also involved: contractor on site: no to 5 questions: 157031.

**Material:**

Site ID: 336940  
Operable Unit ID: 1098933  
Operable Unit: 01  
Material ID: 579238  
Material Code: 0017A  
Material Name: PCB OIL  
Case No.: Not reported  
Material FA: Petroleum  
Quantity: 200  
Units: Gallons  
Recovered: No  
Resource Affected: Not reported  
Oxygenate: False

**Tank Test:**

## Site Detail Report

Target Property: 808 EAST 139TH STREET  
BRONX, NY 10454

JOB: 130043

### MANIFEST

**EDR ID:** S109064629      **DIST/DIR:** 0.120 East      **ELEVATION:** 16      **MAP ID:** S96

**NAME:** CON ED - MH10306

**Rev:** 08/01/2013

**ADDRESS:** E 140TH ST & WALNUT AVENUE  
BRONX, NY 10454  
BRONX

**SOURCE:** NY Department of Environmental Conservation

#### NY MANIFEST:

EPA ID: NYZ004019659

Country: USA

Mailing Name: CON ED - MH10306

Mailing Contact: Not reported

Mailing Address: Not reported

Mailing Address 2: Not reported

Mailing City: Not reported

Mailing State: Not reported

Mailing Zip: Not reported

Mailing Zip4: Not reported

Mailing Country: Not reported

Mailing Phone: Not reported

#### NY MANIFEST:

No Manifest Records Available

## Site Detail Report

Target Property: 808 EAST 139TH STREET  
BRONX, NY 10454

JOB: 130043

### MANIFEST

**EDR ID:** 1007208634      **DIST/DIR:** 0.120 East      **ELEVATION:** 16      **MAP ID:** S97

**NAME:** CON EDISION - MH11      **Rev:** 08/01/2013

**ADDRESS:** 140TH ST & WALNUT 140TH ST & W  
BRONX, NY 10003  
BRONX

**SOURCE:** NY Department of Environmental Conservation

#### NY MANIFEST:

EPA ID: NYP004094454

Country: USA

Mailing Name: CONSOLIDATED EDISON

Mailing Contact: FRANKLIN MURRAY

Mailing Address: 4 IRVING PLACE RM 828

Mailing Address 2: Not reported

Mailing City: NEW YORK

Mailing State: NY

Mailing Zip: 10003

Mailing Zip4: Not reported

Mailing Country: USA

Mailing Phone: 212-460-2808

Document ID: MAM6825540

Manifest Status: Not reported

Trans1 State ID: MAD039322250

Trans2 State ID: Not reported

Generator Ship Date: 12/25/2001

Trans1 Recv Date: 12/25/2001

Trans2 Recv Date: Not reported

TSD Site Recv Date: 12/26/2001

Part A Recv Date: Not reported

Part B Recv Date: Not reported

Generator EPA ID: NYP004094454

Trans1 EPA ID: MAD053452637

Trans2 EPA ID: Not reported

TSDF ID: 614136MAS

Waste Code: B007 - OTHER MISCELLANEOUS PCB WASTES

Quantity: 13248

Units: K - Kilograms (2.2 pounds)

Number of Containers: 001

Container Type: TT - Cargo tank, tank trucks

Handling Method: B Incineration, heat recovery, burning.

Specific Gravity: 01.00

Year: 2001

Document ID: NYG2412171

Manifest Status: Not reported

Trans1 State ID: NYD003812047

Trans2 State ID: NYD003812047

Generator Ship Date: 12/22/2001

- Continued on next page -

## Site Detail Report

Target Property: 808 EAST 139TH STREET  
BRONX, NY 10454

JOB: 130043

### MANIFEST

**EDR ID:** 1007208634      **DIST/DIR:** 0.120 East      **ELEVATION:** 16      **MAP ID:** S97

**NAME:** CON EDISION - MH11

**Rev:** 08/01/2013

**ADDRESS:** 140TH ST & WALNUT 140TH ST & W  
BRONX, NY 10003  
BRONX

**SOURCE:** NY Department of Environmental Conservation

Trans1 Recv Date: 12/22/2001  
Trans2 Recv Date: 01/07/2002  
TSD Site Recv Date: 01/08/2002  
Part A Recv Date: Not reported  
Part B Recv Date: Not reported  
Generator EPA ID: NYP004094454  
Trans1 EPA ID: NYD049836679  
Trans2 EPA ID: Not reported  
TSDF ID: H10376  
Waste Code: B002 - PETROLEUM OIL WITH 50 BUT < 500 PPM PCB  
Quantity: 07698  
Units: K - Kilograms (2.2 pounds)  
Number of Containers: 001  
Container Type: TT - Cargo tank, tank trucks  
Handling Method: T Chemical, physical, or biological treatment.  
Specific Gravity: 01.00  
Year: 2001

Document ID: NYG2412189  
Manifest Status: Not reported  
Trans1 State ID: NJD003812047  
Trans2 State ID: NYD083812047  
Generator Ship Date: 12/22/2001  
Trans1 Recv Date: 12/22/2001  
Trans2 Recv Date: 01/07/2002  
TSD Site Recv Date: 01/08/2002  
Part A Recv Date: Not reported  
Part B Recv Date: Not reported  
Generator EPA ID: NYP004094454  
Trans1 EPA ID: NYD049836679  
Trans2 EPA ID: Not reported  
TSDF ID: H10376  
Waste Code: B002 - PETROLEUM OIL WITH 50 BUT < 500 PPM PCB  
Quantity: 07698  
Units: K - Kilograms (2.2 pounds)  
Number of Containers: 001  
Container Type: TT - Cargo tank, tank trucks  
Handling Method: T Chemical, physical, or biological treatment.  
Specific Gravity: 01.00  
Year: 2001



# Site Detail Report

Target Property: 808 EAST 139TH STREET  
BRONX, NY 10454

JOB: 130043

## NY Spills

**EDR ID:** S106698003      **DIST/DIR:** 0.120 East      **ELEVATION:** 16      **MAP ID:** S98

**NAME:** MANHOLE#1023

**Rev:** 08/19/2013

**ADDRESS:** EAST 140 ST/WALNUT AVE  
BRONX, NY  
BRONX

ID/Status: 0404883 / 7/26/2005

**SOURCE:** NY Department of Environmental Conservation

### SPILLS:

Facility ID: 0404883

DER Facility ID: 81997

Facility Type: ER

Site ID: 90878

DEC Region: 2

Spill Date: 8/4/2004

Spill Number/Closed Date: 0404883 / 7/26/2005

Spill Cause: Unknown

Spill Class: Known release with minimal potential for fire or hazard. DEC Response.

Willing Responsible Party. Corrective action taken.

SWIS: 0301

Investigator: JHOCONNE

Referred To: Not reported

Reported to Dept: 8/4/2004

CID: 403

Water Affected: Not reported

Spill Source: Unknown

Spill Notifier: Other

Cleanup Ceased: Not reported

Cleanup Meets Std: False

Last Inspection: Not reported

Recommended Penalty: False

UST Trust: False

Remediation Phase: 0

Date Entered In Computer: 8/4/2004

Spill Record Last Update: 7/26/2005

Spiller Name: ERT DESK

Spiller Company: Not reported

Spiller Address: EAST 140 ST/WALNUT AVE

Spiller City,St,Zip: BRONX, NY

Spiller Company: 001

Contact Name: ERT DESK

Contact Phone: (212) 580-8383

DEC Memo: Prior to Sept, 2004 data translation this spill Lead\_DEC Field was

"O'CONNELL"e2mis no. 154693:1 pt of unk oil on 800 gals of water

contained in former transmission MH-10. Sample taken on coc DD

01247.04-Aug-2004 11:30 hrsUG Env O/S Charles D'Alisera 48339 reports

discovering approx. 1 pt of unk oil on 800 gals of water contained in

former transmission MH-10 asumed to contain benzene. No smoke or fire

is/was involved. No release to sewer or waters. No reported injuries.

No private property affected. Weather is warm and humid. No parking

mid-3AM tues. Sample taken on coc DD 01247. Env tag 33083 hung in

MH-10.8/04/2004Lab Sequence Number: 04-06126-001TOTAL PCB 259 ppmLab

- Continued on next page -

## Site Detail Report

Target Property: 808 EAST 139TH STREET  
BRONX, NY 10454

JOB: 130043

### NY Spills

**EDR ID:** S106698003      **DIST/DIR:** 0.120 East      **ELEVATION:** 16      **MAP ID:** S98

**NAME:** MANHOLE#1023

**Rev:** 08/19/2013

**ADDRESS:** EAST 140 ST/WALNUT AVE  
BRONX, NY  
BRONX

**ID/Status:** 0404883 / 7/26/2005

**SOURCE:** NY Department of Environmental Conservation

Sequence Number: 04-06127-001 Analysis indicates the presence of a substance similar to a dielectric fluid. 05-Aug -2004 13:14 hrs Tom Columbia Clean Harbors cannot manned. Called Clean Ventures. 06-Aug-2004 05:21 Clean Ventures and Emer Duty Snr Specialist J. Feeney 86854 performed a partial cleanup of MH-10 filling 1 vector truck and 1-3000 gallon tanker and the location was still making water and oil. The last tanker was filled at 01:15. Mr Feeney will bring the manifest to the desk this morning. 07-Aug-2004 10:00 hrs CFS tanker on location. Driver begin to de-water MH-10. 07-Aug-2004 12:30 hrs CFS tanker removed 5000 gallons of water from manhole. Tanker is full. Driver to return to Astoria for a new truck. 07-Aug-2004 21:52 Snr Specialist K. Trager 17063 reported an additional CFS tanker was filled removing 3500 gallons of liquid to be brought to Astoria WWTF. The manhole is still making a significant amount of water and the proper direction is to coordinate the working group with the cleanup ( 2 tankers) and seal the hole. 02-Feb-2005 18:44 hrs. Field Op. planner V. Headly reported at 16:00 hrs. cleanup of structure was completed by Clean Venture. Env. cleanup crew reports structure was double washed and rinsed using biogen 760 soap. Clean Venture tanker took on approximately 327 gallons of lead hazardous waste liqued for transport and disposal at their Cycle Chem TSDF. No source of oil infiltration was discovered. Env. tag 33083 removed from structure. (events of incident as direct to me by Sr. Specialist J. Siesfeld for implementation into E2MIS)

Remarks: no smoke, fire, sewers, or waterways affected. a former transmission manhole. possibly containing benzene. cleanup is pending lab results

#### Material:

Site ID: 90878

Operable Unit ID: 888282

Operable Unit: 01

Material ID: 488857

Material Code: 0066A

Material Name: UNKNOWN PETROLEUM

Case No.: Not reported

Material FA: Petroleum

Quantity: 0

Units: Gallons

Recovered: No

Resource Affected: Not reported

Oxygenate: False

Tank Test:

# Site Detail Report

Target Property: 808 EAST 139TH STREET  
BRONX, NY 10454

JOB: 130043

## NY Spills

**EDR ID:** S106699199 **DIST/DIR:** 0.120 East **ELEVATION:** 16 **MAP ID:** S99

**NAME:** CONED MANHOLE # 11

**Rev:** 08/19/2013

**ADDRESS:** EAST 140TH STREET/WALNUT  
BRONX, NY  
BRONX

**ID/Status:** 0406471 / 12/22/2005

**SOURCE:** NY Department of Environmental Conservation

### SPILLS:

Facility ID: 0406471

DER Facility ID: 214509

Facility Type: ER

Site ID: 263084

DEC Region: 2

Spill Date: 9/13/2004

Spill Number/Closed Date: 0406471 / 12/22/2005

Spill Cause: Unknown

Spill Class: Possible release with minimal potential for fire or hazard or Known  
release with no damage. DEC Response. Willing Responsible Party.  
Corrective action taken.

SWIS: 0301

Investigator: GDBREEN

Referred To: Not reported

Reported to Dept: 9/13/2004

CID: 444

Water Affected: Not reported

Spill Source: Unknown

Spill Notifier: Responsible Party

Cleanup Ceased: Not reported

Cleanup Meets Std: False

Last Inspection: Not reported

Recommended Penalty: False

UST Trust: False

Remediation Phase: 0

Date Entered In Computer: 9/13/2004

Spill Record Last Update: 12/22/2005

Spiller Name: ERT DESK

Spiller Company: CONED MANHOLE #11

Spiller Address: EAST 140TH STREET/WALNUT

Spiller City,St,Zip: BRONX, NY

Spiller Company: 001

Contact Name: ERT DESK

Contact Phone: (212) 580-8383

DEC Memo: Prior to Sept, 2004 data translation this spill Lead\_DEC Field was

"BREEN"Employee reported that while inspecting transmission manhole #

11 @ N/S East0 St. 50 ' W/O Walnut Ave, he discovered ~ 1 Pint of

unknown oil in the manhole. There was/is no smoke, fire or injuries

involved. There was/is no sewers, waterways or private property

affected. Environmental Tag 33078 was hung at the manhole and an oil

sample for Oil ID and PCB was taken. (COC# DD09458) Cleanup pending

resources. R. Browne # 2164629-Sep-2004 22:49hrs.Page 1 of 1

9/29/2004Consolidated EdisonEnvironment, Health and Safety ChemLabNY

- Continued on next page -

## Site Detail Report

Target Property: 808 EAST 139TH STREET  
BRONX, NY 10454

JOB: 130043

### NY Spills

**EDR ID:** S106699199      **DIST/DIR:** 0.120 East      **ELEVATION:** 16      **MAP ID:** S99

**NAME:** CONED MANHOLE # 11

**Rev:** 08/19/2013

**ADDRESS:** EAST 140TH STREET/WALNUT  
BRONX, NY  
BRONX

**ID/Status:** 0406471 / 12/22/2005

**SOURCE:** NY Department of Environmental Conservation

Lab ID No: 10380Lab Sequence Number: 04-07249-001Aroclor 1242 < 1.0  
ppm EPA 608/8082Aroclor 1254 < 1.0 ppm EPA 608/8082Aroclor 1248 < 1.0  
ppm EPA 608/8082Aroclor 1260 < 1.0 ppm EPA 608/8082Field Op. planner  
V. Headly reported at 12:45hrs. cleanup of structure was completed by  
Clean Venture. Env. cleanup crew reports structure was double washed  
and rinsed using biogen 760 soap. Clean Venture tanker took on  
approximately 129 gallons of lead hazardous waste liqued for  
transport and disposal at their Cycle Chem TSDF utilizing EPA  
provisional number NYP004128419. No source of oil infiltration was  
discovered. Env. tag 33078 removed from structure. (events of  
incident as direct to me by Sr. Specialist J. Siesfeld for  
implementation into E2MIS). C. Blaich 87348

**Remarks:** 1PINT OF UNKNOWN OIL ON 500 GALLONS OF WATER: NO TO 5 QUESTIONS:  
CONED # 155323

**Material:**

Site ID: 263084

Operable Unit ID: 889041

Operable Unit: 01

Material ID: 487563

Material Code: 0066A

Material Name: UNKNOWN PETROLEUM

Case No.: Not reported

Material FA: Petroleum

Quantity: 0

Units: Not reported

Recovered: No

Resource Affected: Not reported

Oxygenate: False

Site ID: 263084

Operable Unit ID: 889041

Operable Unit: 01

Material ID: 487564

Material Code: 0066A

Material Name: UNKNOWN PETROLEUM

Case No.: Not reported

Material FA: Petroleum

Quantity: 0

Units: Pounds

Recovered: No

Resource Affected: Not reported

Oxygenate: False

**Tank Test:**

# Site Detail Report

Target Property: 808 EAST 139TH STREET  
BRONX, NY 10454

JOB: 130043

## NY Spills

**EDR ID:** S103938642 **DIST/DIR:** 0.120 East **ELEVATION:** 16 **MAP ID:** S100

**NAME:** MH #6707

**Rev:** 08/19/2013

**ADDRESS:** EAST 140TH ST & WALNUT AV  
BRONX, NY  
BRONX

**ID/Status:** 9903251 / 10/28/2004

**SOURCE:** NY Department of Environmental Conservation

### SPILLS:

Facility ID: 9903251

DER Facility ID: 78979

Facility Type: ER

Site ID: 86046

DEC Region: 2

Spill Date: 6/21/1999

Spill Number/Closed Date: 9903251 / 10/28/2004

Spill Cause: Equipment Failure

Spill Class: Known release with minimal potential for fire or hazard. DEC Response.

Willing Responsible Party. Corrective action taken.

SWIS: 0301

Investigator: COMENALE

Referred To: Not reported

Reported to Dept: 6/21/1999

CID: 366

Water Affected: Not reported

Spill Source: Commercial/Industrial

Spill Notifier: Responsible Party

Cleanup Ceased: Not reported

Cleanup Meets Std: False

Last Inspection: Not reported

Recommended Penalty: False

UST Trust: False

Remediation Phase: 0

Date Entered In Computer: 6/21/1999

Spill Record Last Update: 10/28/2004

Spiller Name: CALLER

Spiller Company: CON ED

Spiller Address: 4 IRVING PLACE

Spiller City,St,Zip: MANHATTAN, NY 10003

Spiller Company: 001

Contact Name: Not reported

Contact Phone: Not reported

DEC Memo: e2mis no. 125676:06/21/99 1918 HRS. C. D'ALISERA REPORTS G.LOPRIORE

(FL) FOUND UNKNOWN OIL IN MH6707. RED WAGON CREW R. CONNOLLY PUMPED

APPX 200 GALS OFWATER FROM THAT MH INTO SEWER BEFORE HIS PUMP BROKE.

HE DID NOT SEE ANY OIL AT THE TIME HE WAS PUMPING HOLE AT THAT TIME.

FL CREW WAS DISP TO FL HOLE UPON OPENING MH FOUND OIL & APPX 500 GALS

OF WATER & APPX 1 QT OIL IN MH. FORMAND'ALISERA PLACED TAG # 20106 &

TOOK 1 SAMPLE. REQUESTING A 4 HR TURNOVER. FORMAN SEES 2 FDRS CUT &

ENDS NOT CAP. OIL SOAK ARCPROOFING. ON CABLES. RED WAGON CREW REPORTS

APPX 200 GALS WENT INTO SEWER. CIG M CEASER 1946 HRS CONNOLLY

RETURNED TO LOCATION & SAID HE SEEN NO OIL & SUPERVISOR CHECK

- Continued on next page -

## Site Detail Report

Target Property: 808 EAST 139TH STREET  
BRONX, NY 10454

JOB: 130043

### NY Spills

**EDR ID:** S103938642      **DIST/DIR:** 0.120 East      **ELEVATION:** 16      **MAP ID:** S100

**NAME:** MH #6707

**Rev:** 08/19/2013

**ADDRESS:** EAST 140TH ST & WALNUT AV  
BRONX, NY  
BRONX

ID/Status: 9903251 / 10/28/2004

**SOURCE:** NY Department of Environmental Conservation

CATCHBASIN & FOUND NO SIGN OF OIL PLATE 3G SHOWS NO SEWER CONNECTION.

Lab Sequence Number: 99-06463 Date Reported: 06/22/99 TOTAL PCB 39  
ppm. AUG. 11, 1999 J. MALONEY #5863 REPORTS JOB COMPLETED AND TAG  
REMOVED. 09-OCT-2003 07:18 Inspected by EH&S Rep. L. Fischer 10/7/03  
and found no uncapped 3c PILC cable in manhole.

Remarks: caller reporting that cable lines were cut but not capped. samples  
taken and clean up pending results. con ed #125676.

Material:

Site ID: 86046

Operable Unit ID: 1082178

Operable Unit: 01

Material ID: 303179

Material Code: 0541A

Material Name: DIELECTRIC FLUID

Case No.: Not reported

Material FA: Petroleum

Quantity: 1

Units: Gallons

Recovered: No

Resource Affected: Not reported

Oxygenate: False

Tank Test:

## Site Detail Report

Target Property: 808 EAST 139TH STREET  
BRONX, NY 10454

JOB: 130043

### NY Spills

**EDR ID:** S106737219      **DIST/DIR:** 0.120 East      **ELEVATION:** 16      **MAP ID:** S101

**NAME:** MANHOLE #6707

**Rev:** 08/19/2013

**ADDRESS:** EAST 140TH STREET/WALNUT  
BRONX, NY  
BRONX

**ID/Status:** 0411759 / 6/6/2005

**SOURCE:** NY Department of Environmental Conservation

#### SPILLS:

Facility ID: 0411759

DER Facility ID: 214509

Facility Type: ER

Site ID: 337036

DEC Region: 2

Spill Date: 2/3/2005

Spill Number/Closed Date: 0411759 / 6/6/2005

Spill Cause: Unknown

Spill Class: Known release with minimal potential for fire or hazard. DEC Response.

Willing Responsible Party. Corrective action taken.

SWIS: 0301

Investigator: GDBREEN

Referred To: Not reported

Reported to Dept: 2/3/2005

CID: 44

Water Affected: Not reported

Spill Source: Unknown

Spill Notifier: Responsible Party

Cleanup Ceased: Not reported

Cleanup Meets Std: False

Last Inspection: Not reported

Recommended Penalty: False

UST Trust: False

Remediation Phase: 0

Date Entered In Computer: 2/3/2005

Spill Record Last Update: 6/6/2005

Spiller Name: ERT DESK

Spiller Company: MANHOLE #6707

Spiller Address: EAST 140TH STREET/WALNUT

Spiller City,St,Zip: BRONX, NY

Spiller Company: 001

Contact Name: ERT DESK

Contact Phone: (212) 580-8383

DEC Memo: 157073. 03-Feb-2005 09:50 Hrs. Underground Operating Supervisor John

Amato, 55791, reports while preparing to pull cable between manhole 6707 and manhole 10 associated with the MottHaven Substation project, he found contained in manhole 6707 two gallons of an unknown oil and 1500 gallons of water. No fire or smoke is/was involved. No sewers, waterways, or private properties affected. No injuries involved.

Environmental Tag 20236 applied. Sample taken, chain-of-custody No.

[Pending]. Cleanup pending test results. Spill is reportable due to generator knowledge that source of oil may be from manhole 10 which was 259 PPM PCB and a former Electric Transmission manhole that may

- Continued on next page -

## Site Detail Report

Target Property: 808 EAST 139TH STREET  
BRONX, NY 10454

JOB: 130043

### NY Spills

**EDR ID:** S106737219      **DIST/DIR:** 0.120 East      **ELEVATION:** 16      **MAP ID:** S101

**NAME:** MANHOLE #6707

**Rev:** 08/19/2013

**ADDRESS:** EAST 140TH STREET/WALNUT  
BRONX, NY  
BRONX

**ID/Status:** 0411759 / 6/6/2005

**SOURCE:** NY Department of Environmental Conservation

contain trace quantities of benzene that would require a vendor clean up and will not be performed within 24 hours. The clean up plan is pending test results for PCB, Oil ID, and Benzene analysis. CIG Mark Schlage 18276 notified at 09:56 Hrs. J.Siesfeld 842532/03/2005Lab Sequence Number: 05-00940-001TOTAL PCB 29 ppm2/03/2005Lab Sequence Number: 05-00941-001Analysis indicates the presence of a cable oil.03-February-2005 14:54 HrsPending sampling and analysis for Benzene.2/08/2005Benzene < 0.60 ppb SW 846 8260B08-Feb-2005 16:00hrs.EH&S Sr. Specialist R. Benkwitt reports cleanup complete. Clean Venture tanker removed 500 gallons of liqued (assumed lead hazardous waste- transmission hole) transported for disposal at Cycle Chem TSDF. Structure was double washed and rinsed. Source of contamination is assumed from abandoned transmission cables, however, no cables visually seen to be leaking. Structure reported as making water. Env. tag 20236 pulled from structure. Transmission operations will make plans to remove there abandoned cable to allow take over of structure by Electric Operations for new MOTT HAVen S/S cable runs.23-Feb-2005 11:27 hrs.Planner Vincent Headley 15702 reports 1 qt of oil on 1500 gals of water (MH is filled with water) and is taking samples coc DD07434. No smoke or fire is was involved. NO sewer, waters or private property affected. No agencies on site. Reopened this case2/23/2005Lab Sequence Number: 05-01597-001Flash Point, PMCC > 140 deg F D93-00/EPA 1010Another set of samples to be taken for oil ID. Only took two samples PCB and ID but needed ID to be used for flashpoint. So another sample for ID needed tomorrow.28-Feb-2005 09:10 hrsEH&S Sr. Specialist Dennis Rohrer (12788) while supervising Clean Harbor Crews reports contractor removed a total of 3662 gallons of non hazardous liquid from the manhole. There were NO SOILDS to be removed. The entire structure was double washed with degreaser. All waste water was removed. The environmental tag 33048 was removed. Bx/West Underground splicing crews are in route to splice newly installed primary cable. Defective 3c PILC primary cable has been removed from the manhole. There is no sign of any oil infiltration into the structure at this time. Clean up is complete.01-Mar-2005 00:07 hrsReviewed. no liquids were lead haz, only solids were treated as lead haz

Remarks: Two gallons on 1500 GALLONS OF WATER: NO TO 5 QUESTIONS: 157073.

Material:

Site ID: 337036

Operable Unit ID: 1099020

Operable Unit: 01

Material ID: 579343

Material Code: 0066A

Material Name: UNKNOWN PETROLEUM

- Continued on next page -



## Site Detail Report

Target Property: 808 EAST 139TH STREET  
BRONX, NY 10454

JOB: 130043

### NY Spills

**EDR ID:** S106737219      **DIST/DIR:** 0.120 East      **ELEVATION:** 16      **MAP ID:** S101

**NAME:** MANHOLE #6707

**Rev:** 08/19/2013

**ADDRESS:** EAST 140TH STREET/WALNUT  
BRONX, NY  
BRONX

ID/Status: 0411759 / 6/6/2005

**SOURCE:** NY Department of Environmental Conservation

Case No.: Not reported  
Material FA: Petroleum  
Quantity: 2  
Units: Gallons  
Recovered: No  
Resource Affected: Not reported  
Oxygenate: False

Tank Test:

## Site Detail Report

Target Property: 808 EAST 139TH STREET  
BRONX, NY 10454

JOB: 130043

### MANIFEST

**EDR ID:** S107909395      **DIST/DIR:** 0.120 East      **ELEVATION:** 16      **MAP ID:** S102

**NAME:** CONSOLIDATED EDISON CO OF NY

**Rev:** 12/31/2011

**ADDRESS:** E 140 & WALNUT AVENUE  
BRONX, NY 10401

**SOURCE:** NJ Department of Environmental Protection

#### NJ MANIFEST:

Manifest Code: NJA5212870

EPA ID: NYP004128716

Date Shipped: 02/08/2005

TSDF EPA ID: NJD002200046

Transporter EPA ID: NJ0000027193

Transporter 2 EPA ID: Not reported

Transporter 3 EPA ID: Not reported

Transporter 4 EPA ID: Not reported

Transporter 5 EPA ID: Not reported

Transporter 6 EPA ID: Not reported

Transporter 7 EPA ID: Not reported

Transporter 8 EPA ID: Not reported

Transporter 10 EPA ID: Not reported

Date Trans1 Transported Waste: 02/08/2005

Date Trans2 Transported Waste: Not reported

Date Trans3 Transported Waste: Not reported

Date Trans4 Transported Waste: Not reported

Date Trans5 Transported Waste: Not reported

Date Trans6 Transported Waste: Not reported

Date Trans7 Transported Waste: Not reported

Date Trans8 Transported Waste: Not reported

Date Trans9 Transported Waste: Not reported

Date Trans10 Transported Waste: Not reported

Date TSDF Received Waste: 02/09/2005

Transporter 1 Decal: Not reported

Transporter 2 Decal: Not reported

Generator EPA Facility Name: Not reported

Transporter-1 EPA Facility Name: Not reported

Transporter-2 EPA Facility Name: Not reported

Transporter-3 EPA Facility Name: Not reported

Transporter-4 EPA Facility Name: Not reported

Transporter-5 EPA Facility Name: Not reported

TSDF EPA Facility Name: Not reported

QTY Units: Not reported

Transporter SEQ ID: Not reported

Transporter-1 Date: Not reported

Waste SEQ ID: Not reported

Waste Type Code 2: Not reported

Waste Type Code 3: Not reported

Waste Type Code 4: Not reported

Waste Type Code 5: Not reported

Waste Type Code 6: Not reported

Date Accepted: Not reported

- Continued on next page -

## Site Detail Report

Target Property: 808 EAST 139TH STREET  
BRONX, NY 10454

JOB: 130043

### MANIFEST

**EDR ID:** S107909395      **DIST/DIR:** 0.120 East      **ELEVATION:** 16      **MAP ID:** S102

**NAME:** CONSOLIDATED EDISON CO OF NY

**Rev:** 12/31/2011

**ADDRESS:** E 140 & WALNUT AVENUE  
BRONX, NY 10401

**SOURCE:** NJ Department of Environmental Protection

Manifest Discrepancy Type: Not reported  
Data Entry Number: 04120525  
Reference Manifest Number: Not reported  
Was Load Rejected (Y/N): No  
Reason Load Was Rejected: Not reported  
Waste Code: Not reported  
Manifest Year: Not reported  
Quantity: Not reported  
Unit: Not reported  
Hand Code: Not reported

## Site Detail Report

Target Property: 808 EAST 139TH STREET  
BRONX, NY 10454

JOB: 130043

### NY Spills

**EDR ID:** S105236753      **DIST/DIR:** 0.120 East      **ELEVATION:** 16      **MAP ID:** S103

**NAME:** MANHOLE 11

**Rev:** 08/19/2013

**ADDRESS:** WALNUT ST/E 140TH ST  
BRONX, NY  
BRONX

ID/Status: 0109376 / 2/19/2002

**SOURCE:** NY Department of Environmental Conservation

#### SPILLS:

Facility ID: 0109376

DER Facility ID: 155143

Facility Type: ER

Site ID: 185506

DEC Region: 2

Spill Date: 12/21/2001

Spill Number/Closed Date: 0109376 / 2/19/2002

Spill Cause: Unknown

Spill Class: Known release with minimal potential for fire or hazard. DEC Response.

Willing Responsible Party. Corrective action taken.

SWIS: 0301

Investigator: AERODRIG

Referred To: Not reported

Reported to Dept: 12/22/2001

CID: 398

Water Affected: Not reported

Spill Source: Unknown

Spill Notifier: Other

Cleanup Ceased: Not reported

Cleanup Meets Std: False

Last Inspection: Not reported

Recommended Penalty: False

UST Trust: False

Remediation Phase: 0

Date Entered In Computer: 12/22/2001

Spill Record Last Update: 2/19/2002

Spiller Name: Not reported

Spiller Company: UNKNOWN

Spiller Address: Not reported

Spiller City,St,Zip: NY

Spiller Company: 999

Contact Name: JIMMY FOX

Contact Phone: (212) 580-6763

DEC Memo: Prior to Sept, 2004 data translation this spill Lead DEC Field was

"RODRIGUEZ"E2MIS NOTES:12/21/2001: 11:23 HOURS WHILE INSPECTING  
MANHOLES ADJACENT TO MANHOLE 12 PRIOR TO IDENTIFYING UNKNOWN DEAD  
CABLE IN MANHOLE 12 FOUND 3 GALLONS OF UNKNOWN OIL AND 2000 GALLONS  
OF WATER IN MANHOLE LOCATED ON THE NORTH SIDE OF 140TH STREET 100'  
WEST OF WALNUT AVENUE.12/21/2001 16:53 HOURS:ALL STATE POWERVAC  
SCHEDULED TO START THE CLEANUP AT 08:00 HOURS ON 12/22.12/22/2001:  
LAB. RESULTS.AROCHLOR 1242 <1.00 PPM.AROCHLOR 1254 68.2 PPMAROCHLOR  
1248 <1.0 PPMAROCHLOR 1260 <1.0 PPMTOTAL PCB = 68 PPM SAMPLE 1 HAD THE  
DCB SURROGATE OUT OF QC LIMITS. RE-ANAYLIS WAS NOT POSSIBLE SINCE ALL

- Continued on next page -

## Site Detail Report

Target Property: 808 EAST 139TH STREET  
BRONX, NY 10454

JOB: 130043

### NY Spills

**EDR ID:** S105236753      **DIST/DIR:** 0.120 East      **ELEVATION:** 16      **MAP ID:** S103

**NAME:** MANHOLE 11

**Rev:** 08/19/2013

**ADDRESS:** WALNUT ST/E 140TH ST  
BRONX, NY  
BRONX

**ID/Status:** 0109376 / 2/19/2002

**SOURCE:** NY Department of Environmental Conservation

OF THE INITIAL SAMPLES WAS UTILIZED. THE REPORTED PCB VALUE IS THE  
MINIMUM CONCENTRATION DETECTED ON THE SAMPLE.09:30 HOURS  
CONTRACTOR ON LOCATION @8:00, CLEAN UP IN PROGRESS.10:35 HOURS  
CLEAN UP WILL NOT BE COMPLETED AS OF 11:00. VENDOR TANKER FILLED, NEW TANKER EN-ROUTE.  
SPILL WILL BE RECLASSIFIED.

Remarks: con ed 140662. 3 gals on 2000 gals on water. clean up in progress.

**Material:**

Site ID: 185506

Operable Unit ID: 847723

Operable Unit: 01

Material ID: 530580

Material Code: 0066A

Material Name: UNKNOWN PETROLEUM

Case No.: Not reported

Material FA: Petroleum

Quantity: 3

Units: Gallons

Recovered: No

Resource Affected: Not reported

Oxygenate: False

**Tank Test:**

## Site Detail Report

Target Property: 808 EAST 139TH STREET  
BRONX, NY 10454

JOB: 130043

### MANIFEST

**EDR ID:** 1009243010      **DIST/DIR:** 0.120 East      **ELEVATION:** 16      **MAP ID:** S104

**NAME:** CONSOLIDATED EDISON      **Rev:** 08/01/2013  
**ADDRESS:** E 140 ST & WALNUT AVE  
BRONX, NY  
BRONX  
**SOURCE:** NY Department of Environmental Conservation

#### NY MANIFEST:

EPA ID: NYP004123311  
Country: USA  
Mailing Name: CONSOLIDATED EDISON  
Mailing Contact: FRANKLIN MURRAY  
Mailing Address: 4 IRVING PLACE RM 828  
Mailing Address 2: Not reported  
Mailing City: NEW YORK  
Mailing State: NY  
Mailing Zip: 10003  
Mailing Zip4: Not reported  
Mailing Country: USA  
Mailing Phone: 212-460-2808

Document ID: NJA5078006  
Manifest Status: Not reported  
Trans1 State ID: S5811  
Trans2 State ID: Not reported  
Generator Ship Date: 08/07/2004  
Trans1 Recv Date: 08/07/2004  
Trans2 Recv Date: Not reported  
TSD Site Recv Date: 08/14/2004  
Part A Recv Date: Not reported  
Part B Recv Date: Not reported  
Generator EPA ID: NYP004123311  
Trans1 EPA ID: NJ0000027193  
Trans2 EPA ID: Not reported  
TSDF ID: NJD002200  
Waste Code: B007 - OTHER MISCELLANEOUS PCB WASTES  
Quantity: 16954  
Units: K - Kilograms (2.2 pounds)  
Number of Containers: 001  
Container Type: TT - Cargo tank, tank trucks  
Handling Method: B Incineration, heat recovery, burning.  
Specific Gravity: 01.00  
Year: 2004

## Site Detail Report

Target Property: 808 EAST 139TH STREET  
BRONX, NY 10454

JOB: 130043

### NY Spills

**EDR ID:** S109208137      **DIST/DIR:** 0.120 WNW      **ELEVATION:** 35      **MAP ID:** T105

**NAME:** 208770; BRUCKNER BLVD, 340' S/O E156 ST

**Rev:** 08/19/2013

**ADDRESS:** BRUCKNER BLVD, 340' S/O E156 ST  
BRONX, NY  
BRONX

ID/Status: 0890303 / 2/26/2008

**SOURCE:** NY Department of Environmental Conservation

#### SPILLS:

Facility ID: 0890303

DER Facility ID: 348559

Facility Type: ER

Site ID: 399391

DEC Region: 2

Spill Date: 11/3/2007

Spill Number/Closed Date: 0890303 / 2/26/2008

Spill Cause: Equipment Failure

Spill Class: Possible release with minimal potential for fire or hazard or Known  
release with no damage. DEC Response. Willing Responsible Party.  
Corrective action taken.

SWIS: 0301

Investigator: Unassigned

Referred To: Not reported

Reported to Dept: 1/16/2008

CID: Not reported

Water Affected: Not reported

Spill Source: Commercial/Industrial

Spill Notifier: Responsible Party

Cleanup Ceased: Not reported

Cleanup Meets Std: False

Last Inspection: Not reported

Recommended Penalty: False

UST Trust: False

Remediation Phase: 0

Date Entered In Computer: 6/12/2008

Spill Record Last Update: 6/12/2008

Spiller Name: ERT DESK

Spiller Company: CON EDISON

Spiller Address: 5030 BROADWAY

Spiller City,St,Zip: New York, NY

Spiller Company: 001

Contact Name: ERT DESK

Contact Phone: (212) 580-8383

DEC Memo: Not reported

Remarks: MH 22123 - 2 ounces dielectric fluid to floor of structureClosed:  
Agency Approval Not Required

#### Material:

Site ID: 399391

Operable Unit ID: 1156257

Operable Unit: 01

Material ID: 2147136

Material Code: 0541A

- Continued on next page -

## Site Detail Report

Target Property: 808 EAST 139TH STREET  
BRONX, NY 10454

JOB: 130043

### NY Spills

**EDR ID:** S109208137      **DIST/DIR:** 0.120 WNW      **ELEVATION:** 35      **MAP ID:** T105

**NAME:** 208770; BRUCKNER BLVD, 340' S/O E156 ST

**Rev:** 08/19/2013

**ADDRESS:** BRUCKNER BLVD, 340' S/O E156 ST  
BRONX, NY  
BRONX

ID/Status: 0890303 / 2/26/2008

**SOURCE:** NY Department of Environmental Conservation

Material Name: DIELECTRIC FLUID

Case No.: Not reported

Material FA: Petroleum

Quantity: 0.02

Units: Gallons

Recovered: Not reported

Resource Affected: Not reported

Oxygenate: False

Tank Test:



# Site Detail Report

Target Property: 808 EAST 139TH STREET  
BRONX, NY 10454

JOB: 130043

## NY Spills

**EDR ID:** S106866646 **DIST/DIR:** 0.120 East **ELEVATION:** 15 **MAP ID:** S106

**NAME:** MANHOLE # 11

**Rev:** 08/19/2013

**ADDRESS:** CORNER EAST 140/WALNUT  
BRONX, NY  
BRONX

**ID/Status:** 0412227 / 12/23/2005

**SOURCE:** NY Department of Environmental Conservation

### SPILLS:

Facility ID: 0412227

DER Facility ID: 272957

Facility Type: ER

Site ID: 337631

DEC Region: 2

Spill Date: 2/16/2005

Spill Number/Closed Date: 0412227 / 12/23/2005

Spill Cause: Unknown

Spill Class: Known release with minimal potential for fire or hazard. DEC Response.

Willing Responsible Party. Corrective action taken.

SWIS: 0301

Investigator: JHOCONNE

Referred To: Not reported

Reported to Dept: 2/16/2005

CID: 444

Water Affected: Not reported

Spill Source: Unknown

Spill Notifier: Responsible Party

Cleanup Ceased: Not reported

Cleanup Meets Std: False

Last Inspection: Not reported

Recommended Penalty: False

UST Trust: False

Remediation Phase: 0

Date Entered In Computer: 2/16/2005

Spill Record Last Update: 12/23/2005

Spiller Name: ERT DESK

Spiller Company: MANHOLE # 11

Spiller Address: CORNER EAST 140/WALNUT

Spiller City,St,Zip: BRONX, NY

Spiller Company: 001

Contact Name: ERT DESK

Contact Phone: (212) 580-8383

DEC Memo: e2mis no. 157252:16-Feb-2005 11:00hrs.FOD field op. E. Gomez 16177

reports finding 1 gallon unknown oil on 200 gallons of water (tidal hole), again, in MH11 while preparing to make out of service transmission cable in MH 11 on E.140th st. west of Walnut Ave. Env. tag 25885 placed in structure and chain of custody DD10057 tracking a PCB and oil ID sample. Note, structure was just cleaned using Frac tanks and Clean Venture contractor. Last results from structure were taken in Sept. 2004 and were <1 PPM for PCB.17-Feb-2005 07:00 hrsLab Sequence Number: 05-01343-001TOTAL PCB 80 ppm24-Feb-2005 18:37hrs.Field Planner V. Headley reported Clean Ventures has cleanup

- Continued on next page -

## Site Detail Report

Target Property: 808 EAST 139TH STREET  
BRONX, NY 10454

JOB: 130043

### NY Spills

**EDR ID:** S106866646 **DIST/DIR:** 0.120 East **ELEVATION:** 15 **MAP ID:** S106

**NAME:** MANHOLE # 11

**Rev:** 08/19/2013

**ADDRESS:** CORNER EAST 140/WALNUT  
BRONX, NY  
BRONX

**ID/Status:** 0412227 / 12/23/2005

**SOURCE:** NY Department of Environmental Conservation

completed. Structure double washed and rinsed and tanker on location to maintain water levels to allow cable operations to proceed. Env. tag was left in place do to continual PCB count in structure from unknown source and structure will need to be reentered to make permanent splices on new cable. EH&S Specialist L. Fischer on location to sign manifest documents for the 11695 kilograms of pcb waste water removed from structure for transport to cycle chem TSDF. Note: As per EH&S Specilaist J. Siesfeld's documentation of communication with the EPA, NYP004128419 was extended for an additional 30days and this EPA number was utilized to transport this waste.28-Feb-2005 08:45 hrsEH&S Sr. Specialist Dennis Rohrer (12788) while supervising Clean Harbor Crews reports contractor removed a total of 5429 KG of hazardous waste liquid from the manhole. There were NO SOLIDS to be removed. The entire structure was double washed with degreaser. All waste water was removed. The environmental tag was removed. Bx/West Underground splicing crews are in route to splice newly installed primary cable. Defective 3c PILC primary cable has been removed from the manhole. There is no sign of any oil infiltration into the structure at this time. Clean up is complete.12-Sep-2005 08:15The source of the oil was believed to be the defective 3c PILC primary cable which has been removed from the manhole and there was no sign of any oil infiltration into the structure at the time.

**Remarks:** ON 200 GALLONS OF WATER: NO TO 5 QUESTIONS: CONED # 157252:

**Material:**

Site ID: 337631

Operable Unit ID: 1099573

Operable Unit: 01

Material ID: 579907

Material Code: 0066A

Material Name: UNKNOWN PETROLEUM

Case No.: Not reported

Material FA: Petroleum

Quantity: 1

Units: Gallons

Recovered: No

Resource Affected: Not reported

Oxygenate: False

**Tank Test:**

## Site Detail Report

Target Property: 808 EAST 139TH STREET  
BRONX, NY 10454

JOB: 130043

UST

**EDR ID:** U004078018      **DIST/DIR:** 0.125 SSE      **ELEVATION:** 15      **MAP ID:** Q107

**NAME:** BRADFORD SWETT

**Rev:** 08/07/2013

**ADDRESS:** 885 EAST 138TH STREET  
BRONX, NY 10454  
BRONX

ID/Status: 2-600057 / Active  
ID/Status: 2-600057

**SOURCE:** NY Department of Environmental Conservation

UST:

Id/Status: 2-600057 / Active

Program Type: PBS

Region: STATE

DEC Region: 2

Expiration Date: 2016/02/23

UTM X: 592085.09161

UTM Y: 4517447.3826299999

Site Type: Manufacturing (Other than Chemical)/Processing

Affiliation Records:

Site Id: 22044

Affiliation Type: Mail Contact

Company Name: BRADFORD SWETT MANAGEMENT

Contact Type: Not reported

Contact Name: CHRIS BOYLE

Address1: 1536 THIRD AVE, THIRD FLOOR

Address2: Not reported

City: NEW YORK

State: NY

Zip Code: 10028

Country Code: 001

Phone: (212) 772-7550

EMail: CHRISBOYLE12@LYCOS.COM

Fax Number: Not reported

Modified By: KXTANG

Date Last Modified: 2/23/2006

Site Id: 22044

Affiliation Type: On-Site Operator

Company Name: BRADFORD SWETT

Contact Type: Not reported

Contact Name: GODFREY SPENCER

Address1: Not reported

Address2: Not reported

City: Not reported

State: NN

Zip Code: Not reported

Country Code: 001

Phone: (212) 772-7550

EMail: Not reported

Fax Number: Not reported

Modified By: MSBAPTIS

Date Last Modified: 11/24/2010

- Continued on next page -

## Site Detail Report

Target Property: 808 EAST 139TH STREET  
BRONX, NY 10454

JOB: 130043

UST

**EDR ID:** U004078018      **DIST/DIR:** 0.125 SSE      **ELEVATION:** 15      **MAP ID:** Q107

**NAME:** BRADFORD SWETT

**Rev:** 08/07/2013

**ADDRESS:** 885 EAST 138TH STREET  
BRONX, NY 10454  
BRONX

ID/Status: 2-600057 / Active  
ID/Status: 2-600057

**SOURCE:** NY Department of Environmental Conservation

Site Id: 22044  
Affiliation Type: Emergency Contact  
Company Name: 885 EAST 138TH ST. LLC  
Contact Type: Not reported  
Contact Name: CHRIS BOYLE  
Address1: Not reported  
Address2: Not reported  
City: Not reported  
State: NN  
Zip Code: Not reported  
Country Code: 999  
Phone: (212) 772-7550  
Email: Not reported  
Fax Number: Not reported  
Modified By: KXTANG  
Date Last Modified: 2/23/2006

Site Id: 22044  
Affiliation Type: Facility Owner  
Company Name: 885 EAST 138TH ST. LLC  
Contact Type: MAN. AGENT  
Contact Name: CHRIS BOYLE  
Address1: 1536 THIRD AVE, THIRD FLOOR  
Address2: Not reported  
City: NEW YORK  
State: NY  
Zip Code: 10028  
Country Code: 001  
Phone: (212) 772-7550  
Email: Not reported  
Fax Number: Not reported  
Modified By: KXTANG  
Date Last Modified: 2/23/2006

### Tank Info:

Tank Number: 002  
Tank ID: 51942  
Tank Status: Closed - Removed  
Material Name: Closed - Removed  
Capacity Gallons: 5000  
Install Date: Not reported  
Date Tank Closed: 12/01/1996  
Registered: True

- Continued on next page -

## Site Detail Report

Target Property: 808 EAST 139TH STREET  
BRONX, NY 10454

JOB: 130043

UST

**EDR ID:** U004078018      **DIST/DIR:** 0.125 SSE      **ELEVATION:** 15      **MAP ID:** Q107

**NAME:** BRADFORD SWETT

**Rev:** 08/07/2013

**ADDRESS:** 885 EAST 138TH STREET  
BRONX, NY 10454  
BRONX

ID/Status: 2-600057 / Active  
ID/Status: 2-600057

**SOURCE:** NY Department of Environmental Conservation

Tank Location: Underground  
Tank Type: Steel/carbon steel  
Material Code: 0003  
Common Name of Substance: #6 Fuel Oil (On-Site Consumption)

Tightness Test Method: NN  
Date Test: Not reported  
Next Test Date: Not reported  
Pipe Model: Not reported  
Modified By: TRANSLAT  
Last Modified: 03/04/2004

**Equipment Records:**

F00 - Pipe External Protection - None  
H00 - Tank Leak Detection - None  
B00 - Tank External Protection - None  
G00 - Tank Secondary Containment - None  
C02 - Pipe Location - Underground/On-ground  
I00 - Overfill - None  
A00 - Tank Internal Protection - None  
D01 - Pipe Type - Steel/Carbon Steel/Iron  
J02 - Dispenser - Suction Dispenser

Tank Number: 003  
Tank ID: 51943  
Tank Status: Closed - Removed  
Material Name: Closed - Removed  
Capacity Gallons: 5000  
Install Date: Not reported  
Date Tank Closed: 12/01/1996  
Registered: True  
Tank Location: Underground  
Tank Type: Steel/carbon steel  
Material Code: 0003  
Common Name of Substance: #6 Fuel Oil (On-Site Consumption)

Tightness Test Method: NN  
Date Test: Not reported  
Next Test Date: Not reported  
Pipe Model: Not reported  
Modified By: TRANSLAT  
Last Modified: 03/04/2004

**Equipment Records:**

G00 - Tank Secondary Containment - None

- Continued on next page -

## Site Detail Report

Target Property: 808 EAST 139TH STREET  
BRONX, NY 10454

JOB: 130043

UST

**EDR ID:** U004078018      **DIST/DIR:** 0.125 SSE      **ELEVATION:** 15      **MAP ID:** Q107

**NAME:** BRADFORD SWETT

**Rev:** 08/07/2013

**ADDRESS:** 885 EAST 138TH STREET  
BRONX, NY 10454  
BRONX

ID/Status: 2-600057 / Active  
ID/Status: 2-600057

**SOURCE:** NY Department of Environmental Conservation

I00 - Overfill - None  
H00 - Tank Leak Detection - None  
F00 - Pipe External Protection - None  
B00 - Tank External Protection - None  
D01 - Pipe Type - Steel/Carbon Steel/Iron  
J02 - Dispenser - Suction Dispenser  
C02 - Pipe Location - Underground/On-ground  
A00 - Tank Internal Protection - None

## Site Detail Report

Target Property: 808 EAST 139TH STREET  
BRONX, NY 10454

JOB: 130043

AST

**EDR ID:** U003153158      **DIST/DIR:** 0.125 SSE      **ELEVATION:** 15      **MAP ID:** Q108

**NAME:** BRADFORD SWETT

**Rev:** 08/07/2013

**ADDRESS:** 885 EAST 138TH STREET  
BRONX, NY 10454  
BRONX

**ID/Status:** 2-600057

**SOURCE:** NY Department of Environmental Conservation

### AST:

Region: STATE  
DEC Region: 2  
Site Status: Active  
Facility Id: 2-600057  
Program Type: PBS  
UTM X: 592085.09161  
UTM Y: 4517447.3826299999  
Expiration Date: 2016/02/23  
Site Type: Manufacturing (Other than Chemical)/Processing

### Affiliation Records:

Site Id: 22044  
Affiliation Type: Mail Contact  
Company Name: BRADFORD SWETT MANAGEMENT  
Contact Type: Not reported  
Contact Name: CHRIS BOYLE  
Address1: 1536 THIRD AVE, THIRD FLOOR  
Address2: Not reported  
City: NEW YORK  
State: NY  
Zip Code: 10028  
Country Code: 001  
Phone: (212) 772-7550  
EMail: CHRISBOYLE12@LYCOS.COM  
Fax Number: Not reported  
Modified By: KXTANG  
Date Last Modified: 2/23/2006

Site Id: 22044  
Affiliation Type: On-Site Operator  
Company Name: BRADFORD SWETT  
Contact Type: Not reported  
Contact Name: GODFREY SPENCER  
Address1: Not reported  
Address2: Not reported  
City: Not reported  
State: NN  
Zip Code: Not reported  
Country Code: 001  
Phone: (212) 772-7550  
EMail: Not reported  
Fax Number: Not reported  
Modified By: MSBAPTIS  
Date Last Modified: 11/24/2010

- Continued on next page -

## Site Detail Report

Target Property: 808 EAST 139TH STREET  
BRONX, NY 10454

JOB: 130043

AST

**EDR ID:** U003153158      **DIST/DIR:** 0.125 SSE      **ELEVATION:** 15      **MAP ID:** Q108

**NAME:** BRADFORD SWETT

**Rev:** 08/07/2013

**ADDRESS:** 885 EAST 138TH STREET  
BRONX, NY 10454  
BRONX

**ID/Status:** 2-600057

**SOURCE:** NY Department of Environmental Conservation

Site Id: 22044

Affiliation Type: Emergency Contact

Company Name: 885 EAST 138TH ST. LLC

Contact Type: Not reported

Contact Name: CHRIS BOYLE

Address1: Not reported

Address2: Not reported

City: Not reported

State: NN

Zip Code: Not reported

Country Code: 999

Phone: (212) 772-7550

EMail: Not reported

Fax Number: Not reported

Modified By: KXTANG

Date Last Modified: 2/23/2006

Site Id: 22044

Affiliation Type: Facility Owner

Company Name: 885 EAST 138TH ST. LLC

Contact Type: MAN. AGENT

Contact Name: CHRIS BOYLE

Address1: 1536 THIRD AVE, THIRD FLOOR

Address2: Not reported

City: NEW YORK

State: NY

Zip Code: 10028

Country Code: 001

Phone: (212) 772-7550

EMail: Not reported

Fax Number: Not reported

Modified By: KXTANG

Date Last Modified: 2/23/2006

Tank Info:

Tank Number: 001

Tank Id: 41203

Material Code: 0001

Common Name of Substance: #2 Fuel Oil (On-Site Consumption)

Equipment Records:

F00 - Pipe External Protection - None

G03 - Tank Secondary Containment - Vault (w/o access)

- Continued on next page -



## Site Detail Report

Target Property: 808 EAST 139TH STREET  
BRONX, NY 10454

JOB: 130043

AST

**EDR ID:** U003153158      **DIST/DIR:** 0.125 SSE      **ELEVATION:** 15      **MAP ID:** Q108

**NAME:** BRADFORD SWETT

**Rev:** 08/07/2013

**ADDRESS:** 885 EAST 138TH STREET  
BRONX, NY 10454  
BRONX

**ID/Status:** 2-600057

**SOURCE:** NY Department of Environmental Conservation

C01 - Pipe Location - Aboveground  
I05 - Overfill - Vent Whistle  
B00 - Tank External Protection - None  
H06 - Tank Leak Detection - Impervious Barrier/Concrete Pad (A/G)  
A00 - Tank Internal Protection - None  
D01 - Pipe Type - Steel/Carbon Steel/Iron  
Tank Location: 1  
Tank Type: Steel/Carbon Steel/Iron  
Tank Status: In Service  
Pipe Model: Not reported  
Install Date: 02/01/1987  
Capacity Gallons: 4000  
Tightness Test Method: NN  
Date Test: Not reported  
Next Test Date: Not reported  
Date Tank Closed: Not reported  
Register: True  
Modified By: TRANSLAT  
Last Modified: 03/04/2004  
Material Name: #2 Fuel Oil (On-Site Consumption)

## Site Detail Report

Target Property: 808 EAST 139TH STREET  
BRONX, NY 10454

JOB: 130043

### HIST UST

**EDR ID:** U003153158      **DIST/DIR:** 0.125 SSE      **ELEVATION:** 15      **MAP ID:** Q108

**NAME:** BRADFORD SWETT

**Rev:** 01/01/2002

**ADDRESS:** 885 EAST 138TH STREET  
BRONX, NY 10454  
BRONX

**ID/Status:** 2-600057

**SOURCE:** NY Department of Environmental Conservation

#### HIST UST:

PBS Number: 2-600057

SPDES Number: Not reported

Emergency Contact: CHRIS BOYLE

Emergency Telephone: (212) 772-7550

Operator: MIKE SAMALIN

Operator Telephone: (718) 665-6933

Owner Name: BRADFORD SWETT REAL ESTATE

Owner Address: 210 EAST 86TH STREET, SUITE 404

Owner City,St,Zip: NEW YORK, NY 10028

Owner Telephone: (212) 772-7550

Owner Type: Corporate/Commercial

Owner Subtype: Not reported

Mailing Name: BRADFORD SWETT REAL ESTATE

Mailing Address: 210 EAST 86TH STREET, SUITE 404

Mailing Address 2: Not reported

Mailing City,St,Zip: NEW YORK, NY 10028

Mailing Contact: CHRIS BOYLE

Mailing Telephone: (212) 772-7550

Owner Mark: First Owner

Facility Status: 1 - Active PBS facility, i.e. total capacity of the PBS tanks is greater than 1,100 gallons, regardless if Subpart 360-14 tanks exist or not at the facility.

Facility Addr2: 885 EAST 138TH STREET

SWIS ID: 6001

Old PBS Number: Not reported

Facility Type: MANUFACTURING

Inspected Date: Not reported

Inspector: Not reported

Inspection Result: Not reported

Federal ID: Not reported

Certification Flag: False

Certification Date: 02/23/2001

Expiration Date: 04/19/2006

Renew Flag: False

Renewal Date: Not reported

Total Capacity: 4000

FAMT: True

Facility Screen: No Missing Data

Owner Screen: No Missing Data

Tank Screen: No Missing Data

Dead Letter: False

CBS Number: Not reported

Town or City: NEW YORK CITY

- Continued on next page -

# Site Detail Report

Target Property: 808 EAST 139TH STREET  
BRONX, NY 10454

JOB: 130043

## HIST UST

**EDR ID:** U003153158 **DIST/DIR:** 0.125 SSE **ELEVATION:** 15 **MAP ID:** Q108

**NAME:** BRADFORD SWETT

**Rev:** 01/01/2002

**ADDRESS:** 885 EAST 138TH STREET  
BRONX, NY 10454  
BRONX

**ID/Status:** 2-600057

**SOURCE:** NY Department of Environmental Conservation

County Code: 60

Town or City: 01

Region: 2

Tank Id: 002

Tank Location: UNDERGROUND

Tank Status: Closed-Removed

Install Date: Not reported

Capacity (gals): 5000

Product Stored: NOS 5 OR 6 FUEL OIL

Tank Type: Steel/carbon steel

Tank Internal: None

Tank External: None

Pipe Location: Underground

Pipe Type: STEEL/IRON

Pipe Internal: None

Pipe External: None

Second Containment: None

Leak Detection: None

Overfill Prot: None

Dispenser: Suction

Date Tested: Not reported

Next Test Date: Not reported

Missing Data for Tank: No Missing Data

Date Closed: 12/01/1996

Test Method: Not reported

Deleted: False

Updated: True

Lat/long: Not reported

Tank Id: 003

Tank Location: UNDERGROUND

Tank Status: Closed-Removed

Install Date: Not reported

Capacity (gals): 5000

Product Stored: NOS 5 OR 6 FUEL OIL

Tank Type: Steel/carbon steel

Tank Internal: None

Tank External: None

Pipe Location: Underground

Pipe Type: STEEL/IRON

Pipe Internal: None

Pipe External: None

Second Containment: None

- Continued on next page -

## Site Detail Report

Target Property: 808 EAST 139TH STREET  
BRONX, NY 10454

JOB: 130043

HIST UST

**EDR ID:** U003153158      **DIST/DIR:** 0.125 SSE      **ELEVATION:** 15      **MAP ID:** Q108

**NAME:** BRADFORD SWETT

**Rev:** 01/01/2002

**ADDRESS:** 885 EAST 138TH STREET  
BRONX, NY 10454  
BRONX

**ID/Status:** 2-600057

**SOURCE:** NY Department of Environmental Conservation

Leak Detection: None  
Overfill Prot: None  
Dispenser: Suction  
Date Tested: Not reported  
Next Test Date: Not reported  
Missing Data for Tank: No Missing Data  
Date Closed: 12/01/1996  
Test Method: Not reported  
Deleted: False  
Updated: True  
Lat/long: Not reported

## Site Detail Report

Target Property: 808 EAST 139TH STREET  
BRONX, NY 10454

JOB: 130043

### MANIFEST

**EDR ID:** S102448067      **DIST/DIR:** 0.125 SSE      **ELEVATION:** 15      **MAP ID:** Q109

**NAME:** WORLD VISION

**Rev:** 08/01/2013

**ADDRESS:** 885 EAST 138TH STREET  
BRONX, NY 10454  
BRONX

**SOURCE:** NY Department of Environmental Conservation

#### NY MANIFEST:

EPA ID: NYR000034504

Country: USA

Mailing Name: WORLD VISION

Mailing Contact: CHRISTOPHER BOYLE

Mailing Address: 210 E 86TH ST ROOM 404

Mailing Address 2: Not reported

Mailing City: NEW YORK

Mailing State: NY

Mailing Zip: 10028

Mailing Zip4: Not reported

Mailing Country: USA

Mailing Phone: 212-772-7550

#### NY MANIFEST:

No Manifest Records Available

## Site Detail Report

Target Property: 808 EAST 139TH STREET  
BRONX, NY 10454

JOB: 130043

### LTANKS

**EDR ID:** S102448067      **DIST/DIR:** 0.125 SSE      **ELEVATION:** 15      **MAP ID:** Q109

**NAME:** WORLD VISION

**Rev:** 08/19/2013

**ADDRESS:** 885 EAST 138TH STREET  
BRONX, NY 10454  
BRONX

ID/Status: 9611627 / 12/23/1998

**SOURCE:** NY Department of Environmental Conservation

#### LTANKS:

Site ID: 107624

Spill Number/Closed Date: 9611627 / 12/23/1998

Spill Date: 12/23/1996

Spill Cause: Tank Failure

Spill Source: Commercial/Industrial

Spill Class: Known release that creates potential for fire or hazard. DEC Response.

Willing Responsible Party. Corrective action taken.

Cleanup Ceased: Not reported

Cleanup Meets Standard: False

SWIS: 0301

Investigator: TOMASELLO

Referred To: Not reported

Reported to Dept: 12/23/1996

CID: 312

Water Affected: Not reported

Spill Notifier: Other

Last Inspection: Not reported

Recommended Penalty: False

UST Involvement: False

Remediation Phase: 0

Date Entered In Computer: 12/23/1996

Spill Record Last Update: 5/20/2002

Spiller Name: CHRIS BOYLE

Spiller Company: BRADFORD REALTY

Spiller Address: Not reported

Spiller City,St,Zip: ZZ

Spiller County: 001

Spiller Contact: CHRIS BOYLE

Spiller Phone: (212) 772-7550

Spiller Extention: Not reported

DEC Region: 2

DER Facility ID: 94658

DEC Memo: Not reported

Remarks: CONSULTANT WAS THERE PULLING USTS (2 -5000 GAL) AND NOTICED  
CONTAMINATED SOIL

#### Material:

Site ID: 107624

Operable Unit ID: 1039581

Operable Unit: 01

Material ID: 340285

Material Code: 0003A

Material Name: #6 Fuel Oil

- Continued on next page -

## Site Detail Report

Target Property: 808 EAST 139TH STREET  
BRONX, NY 10454

JOB: 130043

### LTANKS

**EDR ID:** S102448067      **DIST/DIR:** 0.125 SSE      **ELEVATION:** 15      **MAP ID:** Q109

**NAME:** WORLD VISION

**Rev:** 08/19/2013

**ADDRESS:** 885 EAST 138TH STREET  
BRONX, NY 10454  
BRONX

**ID/Status:** 9611627 / 12/23/1998

**SOURCE:** NY Department of Environmental Conservation

Case No.: Not reported  
Material FA: Petroleum  
Quantity: 0  
Units: Gallons  
Recovered: No  
Resource Affected: Not reported  
Oxygenate: False

Tank Test:

# Site Detail Report

Target Property: 808 EAST 139TH STREET  
BRONX, NY 10454

JOB: 130043

## MANIFEST

**EDR ID:** 1000790747 **DIST/DIR:** 0.127 NNE **ELEVATION:** 20 **MAP ID:** P110

**NAME:** GLENFED FINANCIAL CORP

**Rev:** 08/01/2013

**ADDRESS:** 330 BRUCKNER BLVD  
BRONX, NY  
BRONX

**SOURCE:** NY Department of Environmental Conservation

### NY MANIFEST:

EPA ID: NYD987022332

Country: USA

Mailing Name: GLENFED FINANCIAL CORPORATION

Mailing Contact: GLENFED FINANCIAL CORPORATION

Mailing Address: 3280 EAST FOOTHILL BLVD SUITE

Mailing Address 2: Not reported

Mailing City: 246 - PASSADENA

Mailing State: CA

Mailing Zip: 91107

Mailing Zip4: Not reported

Mailing Country: USA

Mailing Phone: 201-336-9500

Document ID: NYB4337505

Manifest Status: Completed copy

Trans1 State ID: 11339RNY

Trans2 State ID: Not reported

Generator Ship Date: 921210

Trans1 Recv Date: 921210

Trans2 Recv Date: Not reported

TSD Site Recv Date: 921211

Part A Recv Date: 921230

Part B Recv Date: 921224

Generator EPA ID: NYD987022332

Trans1 EPA ID: NYD980769947

Trans2 EPA ID: Not reported

TSDF ID: NYD057770109

Waste Code: D001 - NON-LISTED IGNITABLE WASTES

Quantity: 00385

Units: G - Gallons (liquids only)\* (8.3 pounds)

Number of Containers: 007

Container Type: DM - Metal drums, barrels

Handling Method: B Incineration, heat recovery, burning.

Specific Gravity: 100

Waste Code: Not reported

Quantity: 00265

Units: G - Gallons (liquids only)\* (8.3 pounds)

Number of Containers: 003

Container Type: DF - Fiberboard or plastic drums (glass)

Handling Method: T Chemical, physical, or biological treatment.

Specific Gravity: 100

Waste Code: Not reported

- Continued on next page -



## Site Detail Report

Target Property: 808 EAST 139TH STREET  
BRONX, NY 10454

JOB: 130043

### MANIFEST

**EDR ID:** 1000790747      **DIST/DIR:** 0.127 NNE      **ELEVATION:** 20      **MAP ID:** P110

**NAME:** GLENFED FINANCIAL CORP

**Rev:** 08/01/2013

**ADDRESS:** 330 BRUCKNER BLVD  
BRONX, NY  
BRONX

**SOURCE:** NY Department of Environmental Conservation

Quantity: 00055

Units: G - Gallons (liquids only)\* (8.3 pounds)

Number of Containers: 001

Container Type: DM - Metal drums, barrels

Handling Method: B Incineration, heat recovery, burning.

Specific Gravity: 100

Waste Code: Not reported

Quantity: 00055

Units: G - Gallons (liquids only)\* (8.3 pounds)

Number of Containers: 001

Container Type: DF - Fiberboard or plastic drums (glass)

Handling Method: T Chemical, physical, or biological treatment.

Specific Gravity: 100

Year: 92

## Site Detail Report

Target Property: 808 EAST 139TH STREET  
BRONX, NY 10454

JOB: 130043

### MANIFEST

**EDR ID:** 1009242195      **DIST/DIR:** 0.130 North      **ELEVATION:** 25      **MAP ID:** P111

**NAME:** CONSOLIDATED EDISON      **Rev:** 08/01/2013

**ADDRESS:** E 141ST ST & BRUCKNER BLVD  
BRONX, NY  
BRONX

**SOURCE:** NY Department of Environmental Conservation

#### NY MANIFEST:

EPA ID: NYP004109641

Country: USA

Mailing Name: CONSOLIDATED EDISON

Mailing Contact: FRANKLIN MURRAY

Mailing Address: 4 IRVING PLACE RM 828

Mailing Address 2: Not reported

Mailing City: NEW YORK

Mailing State: NY

Mailing Zip: 10003

Mailing Zip4: Not reported

Mailing Country: USA

Mailing Phone: 212-460-2808

Document ID: NYE0459189

Manifest Status: Not reported

Trans1 State ID: NYD006982359

Trans2 State ID: Not reported

Generator Ship Date: 04/10/2003

Trans1 Recv Date: 04/10/2003

Trans2 Recv Date: Not reported

TSD Site Recv Date: 04/10/2003

Part A Recv Date: Not reported

Part B Recv Date: Not reported

Generator EPA ID: NYP004109641

Trans1 EPA ID: NYD980593636

Trans2 EPA ID: Not reported

TSDF ID: 46109JM

Waste Code: B002 - PETROLEUM OIL WITH 50 BUT < 500 PPM PCB

Quantity: 00064

Units: K - Kilograms (2.2 pounds)

Number of Containers: 001

Container Type: TT - Cargo tank, tank trucks

Handling Method: T Chemical, physical, or biological treatment.

Specific Gravity: 01.00

Year: 2003

## Site Detail Report

Target Property: 808 EAST 139TH STREET  
BRONX, NY 10454

JOB: 130043

### MANIFEST

**EDR ID:** S107610114      **DIST/DIR:** 0.131 North      **ELEVATION:** 26      **MAP ID:** R112

**NAME:** CONSOLIDATED EDISON CO OF NY      **Rev:** 12/31/2011

**ADDRESS:** BRUCKNER BLVD  
BRONX, NY 10401

**SOURCE:** NJ Department of Environmental Protection

#### NJ MANIFEST:

Manifest Code: NJA5077734  
EPA ID: NYD004119392  
Date Shipped: 04/12/2004  
TSDF EPA ID: NJD002200046  
Transporter EPA ID: NJ0000027193  
Transporter 2 EPA ID: Not reported  
Transporter 3 EPA ID: Not reported  
Transporter 4 EPA ID: Not reported  
Transporter 5 EPA ID: Not reported  
Transporter 6 EPA ID: Not reported  
Transporter 7 EPA ID: Not reported  
Transporter 8 EPA ID: Not reported  
Transporter 10 EPA ID: Not reported  
Date Trans1 Transported Waste: 04/12/2004  
Date Trans2 Transported Waste: Not reported  
Date Trans3 Transported Waste: Not reported  
Date Trans4 Transported Waste: Not reported  
Date Trans5 Transported Waste: Not reported  
Date Trans6 Transported Waste: Not reported  
Date Trans7 Transported Waste: Not reported  
Date Trans8 Transported Waste: Not reported  
Date Trans9 Transported Waste: Not reported  
Date Trans10 Transported Waste: Not reported  
Date TSDF Received Waste: 04/13/2004  
Tranporter 1 Decal: Not reported  
Tranporter 2 Decal: Not reported  
Generator EPA Facility Name: Not reported  
Transporter-1 EPA Facility Name: Not reported  
Transporter-2 EPA Facility Name: Not reported  
Transporter-3 EPA Facility Name: Not reported  
Transporter-4 EPA Facility Name: Not reported  
Transporter-5 EPA Facility Name: Not reported  
TSDF EPA Facility Name: Not reported  
QTY Units: Not reported  
Transporter SEQ ID: Not reported  
Transporter-1 Date: Not reported  
Waste SEQ ID: Not reported  
Waste Type Code 2: Not reported  
Waste Type Code 3: Not reported  
Waste Type Code 4: Not reported  
Waste Type Code 5: Not reported  
Waste Type Code 6: Not reported  
Date Accepted: Not reported

- Continued on next page -

## Site Detail Report

Target Property: 808 EAST 139TH STREET  
BRONX, NY 10454

JOB: 130043

### MANIFEST

**EDR ID:** S107610114      **DIST/DIR:** 0.131 North      **ELEVATION:** 26      **MAP ID:** R112

**NAME:** CONSOLIDATED EDISON CO OF NY

**Rev:** 12/31/2011

**ADDRESS:** BRUCKNER BLVD  
BRONX, NY 10401

**SOURCE:** NJ Department of Environmental Protection

Manifest Discrepancy Type: Not reported  
Data Entry Number: 05170421  
Reference Manifest Number: Not reported  
Was Load Rejected (Y/N): No  
Reason Load Was Rejected: Not reported  
Waste Code: Not reported  
Manifest Year: Not reported  
Quantity: Not reported  
Unit: Not reported  
Hand Code: Not reported

## Site Detail Report

Target Property: 808 EAST 139TH STREET  
BRONX, NY 10454

JOB: 130043

### MANIFEST

**EDR ID:** S107908903      **DIST/DIR:** 0.131 North      **ELEVATION:** 26      **MAP ID:** R113

**NAME:** CON EDISON CO OF NY INC

**Rev:** 12/31/2011

**ADDRESS:** BRUCKNER BLVD & WHITLER  
BRONX, NY 10401

**SOURCE:** NJ Department of Environmental Protection

#### NJ MANIFEST:

Manifest Code: NJA5081960

EPA ID: NYD004136321

Date Shipped: 10/05/2005

TSDF EPA ID: NJD002200046

Transporter EPA ID: NJ0000027193

Transporter 2 EPA ID: Not reported

Transporter 3 EPA ID: Not reported

Transporter 4 EPA ID: Not reported

Transporter 5 EPA ID: Not reported

Transporter 6 EPA ID: Not reported

Transporter 7 EPA ID: Not reported

Transporter 8 EPA ID: Not reported

Transporter 10 EPA ID: Not reported

Date Trans1 Transported Waste: 10/05/2005

Date Trans2 Transported Waste: Not reported

Date Trans3 Transported Waste: Not reported

Date Trans4 Transported Waste: Not reported

Date Trans5 Transported Waste: Not reported

Date Trans6 Transported Waste: Not reported

Date Trans7 Transported Waste: Not reported

Date Trans8 Transported Waste: Not reported

Date Trans9 Transported Waste: Not reported

Date Trans10 Transported Waste: Not reported

Date TSDF Received Waste: 10/12/2005

Transporter 1 Decal: Not reported

Transporter 2 Decal: Not reported

Generator EPA Facility Name: Not reported

Transporter-1 EPA Facility Name: Not reported

Transporter-2 EPA Facility Name: Not reported

Transporter-3 EPA Facility Name: Not reported

Transporter-4 EPA Facility Name: Not reported

Transporter-5 EPA Facility Name: Not reported

TSDF EPA Facility Name: Not reported

QTY Units: Not reported

Transporter SEQ ID: Not reported

Transporter-1 Date: Not reported

Waste SEQ ID: Not reported

Waste Type Code 2: Not reported

Waste Type Code 3: Not reported

Waste Type Code 4: Not reported

Waste Type Code 5: Not reported

Waste Type Code 6: Not reported

Date Accepted: Not reported

- Continued on next page -

## Site Detail Report

Target Property: 808 EAST 139TH STREET  
BRONX, NY 10454

JOB: 130043

### MANIFEST

**EDR ID:** S107908903      **DIST/DIR:** 0.131 North      **ELEVATION:** 26      **MAP ID:** R113

**NAME:** CON EDISON CO OF NY INC

**Rev:** 12/31/2011

**ADDRESS:** BRUCKNER BLVD & WHITLER  
BRONX, NY 10401

**SOURCE:** NJ Department of Environmental Protection

Manifest Discrepancy Type: Not reported  
Data Entry Number: 02080621  
Reference Manifest Number: Not reported  
Was Load Rejected (Y/N): No  
Reason Load Was Rejected: Not reported  
Waste Code: Not reported  
Manifest Year: Not reported  
Quantity: Not reported  
Unit: Not reported  
Hand Code: Not reported

## Site Detail Report

Target Property: 808 EAST 139TH STREET  
BRONX, NY 10454

JOB: 130043

### MANIFEST

**EDR ID:** S107909419 **DIST/DIR:** 0.131 North **ELEVATION:** 26 **MAP ID:** R114

**NAME:** CONSOLIDATED CO OF NY INC

**Rev:** 12/31/2011

**ADDRESS:** BRUCKNER BLVD & WHITTER  
BRONX, NY 10401

**SOURCE:** NJ Department of Environmental Protection

#### NJ MANIFEST:

Manifest Code: NJA5081964

EPA ID: NYP004136305

Date Shipped: 10/05/2005

TSDF EPA ID: NJD002200046

Transporter EPA ID: NJ0000027193

Transporter 2 EPA ID: Not reported

Transporter 3 EPA ID: Not reported

Transporter 4 EPA ID: Not reported

Transporter 5 EPA ID: Not reported

Transporter 6 EPA ID: Not reported

Transporter 7 EPA ID: Not reported

Transporter 8 EPA ID: Not reported

Transporter 10 EPA ID: Not reported

Date Trans1 Transported Waste: 10/05/2005

Date Trans2 Transported Waste: Not reported

Date Trans3 Transported Waste: Not reported

Date Trans4 Transported Waste: Not reported

Date Trans5 Transported Waste: Not reported

Date Trans6 Transported Waste: Not reported

Date Trans7 Transported Waste: Not reported

Date Trans8 Transported Waste: Not reported

Date Trans9 Transported Waste: Not reported

Date Trans10 Transported Waste: Not reported

Date TSDF Received Waste: 10/12/2005

Transporter 1 Decal: Not reported

Transporter 2 Decal: Not reported

Generator EPA Facility Name: Not reported

Transporter-1 EPA Facility Name: Not reported

Transporter-2 EPA Facility Name: Not reported

Transporter-3 EPA Facility Name: Not reported

Transporter-4 EPA Facility Name: Not reported

Transporter-5 EPA Facility Name: Not reported

TSDF EPA Facility Name: Not reported

QTY Units: Not reported

Transporter SEQ ID: Not reported

Transporter-1 Date: Not reported

Waste SEQ ID: Not reported

Waste Type Code 2: Not reported

Waste Type Code 3: Not reported

Waste Type Code 4: Not reported

Waste Type Code 5: Not reported

Waste Type Code 6: Not reported

Date Accepted: Not reported

- Continued on next page -

## Site Detail Report

Target Property: 808 EAST 139TH STREET  
BRONX, NY 10454

JOB: 130043

### MANIFEST

**EDR ID:** S107909419      **DIST/DIR:** 0.131 North      **ELEVATION:** 26      **MAP ID:** R114

**NAME:** CONSOLIDATED CO OF NY INC

**Rev:** 12/31/2011

**ADDRESS:** BRUCKNER BLVD & WHITTER  
BRONX, NY 10401

**SOURCE:** NJ Department of Environmental Protection

Manifest Discrepancy Type: Not reported  
Data Entry Number: 01040621  
Reference Manifest Number: Not reported  
Was Load Rejected (Y/N): No  
Reason Load Was Rejected: Not reported  
Waste Code: Not reported  
Manifest Year: Not reported  
Quantity: Not reported  
Unit: Not reported  
Hand Code: Not reported



## Site Detail Report

Target Property: 808 EAST 139TH STREET  
BRONX, NY 10454

JOB: 130043

### MANIFEST

**EDR ID:** S107909420 **DIST/DIR:** 0.131 North **ELEVATION:** 26 **MAP ID:** R115

**NAME:** CON EDISON CO OF NY INC

**Rev:** 12/31/2011

**ADDRESS:** BRUCKNER BLVD & WHITTER  
BRONX, NY 10401

**SOURCE:** NJ Department of Environmental Protection

#### NJ MANIFEST:

Manifest Code: NJA5081959

EPA ID: NYP004136313

Date Shipped: 10/05/2005

TSDF EPA ID: NJD002200046

Transporter EPA ID: NJ0000027193

Transporter 2 EPA ID: NJ0000027193

Transporter 3 EPA ID: Not reported

Transporter 4 EPA ID: Not reported

Transporter 5 EPA ID: Not reported

Transporter 6 EPA ID: Not reported

Transporter 7 EPA ID: Not reported

Transporter 8 EPA ID: Not reported

Transporter 10 EPA ID: Not reported

Date Trans1 Transported Waste: 10/05/2005

Date Trans2 Transported Waste: 10/05/2005

Date Trans3 Transported Waste: Not reported

Date Trans4 Transported Waste: Not reported

Date Trans5 Transported Waste: Not reported

Date Trans6 Transported Waste: Not reported

Date Trans7 Transported Waste: Not reported

Date Trans8 Transported Waste: Not reported

Date Trans9 Transported Waste: Not reported

Date Trans10 Transported Waste: Not reported

Date TSDF Received Waste: 10/07/2005

Transporter 1 Decal: Not reported

Transporter 2 Decal: Not reported

Generator EPA Facility Name: Not reported

Transporter-1 EPA Facility Name: Not reported

Transporter-2 EPA Facility Name: Not reported

Transporter-3 EPA Facility Name: Not reported

Transporter-4 EPA Facility Name: Not reported

Transporter-5 EPA Facility Name: Not reported

TSDF EPA Facility Name: Not reported

QTY Units: Not reported

Transporter SEQ ID: Not reported

Transporter-1 Date: Not reported

Waste SEQ ID: Not reported

Waste Type Code 2: Not reported

Waste Type Code 3: Not reported

Waste Type Code 4: Not reported

Waste Type Code 5: Not reported

Waste Type Code 6: Not reported

Date Accepted: Not reported

- Continued on next page -

## Site Detail Report

Target Property: 808 EAST 139TH STREET  
BRONX, NY 10454

JOB: 130043

### MANIFEST

**EDR ID:** S107909420      **DIST/DIR:** 0.131 North      **ELEVATION:** 26      **MAP ID:** R115

**NAME:** CON EDISON CO OF NY INC

**Rev:** 12/31/2011

**ADDRESS:** BRUCKNER BLVD & WHITTER  
BRONX, NY 10401

**SOURCE:** NJ Department of Environmental Protection

Manifest Discrepancy Type: Not reported  
Data Entry Number: 01040621  
Reference Manifest Number: Not reported  
Was Load Rejected (Y/N): No  
Reason Load Was Rejected: Not reported  
Waste Code: Not reported  
Manifest Year: Not reported  
Quantity: Not reported  
Unit: Not reported  
Hand Code: Not reported

Manifest Code: NJA5081965  
EPA ID: NYP004136313  
Date Shipped: 10/05/2005  
TSDF EPA ID: NJD002200046  
Transporter EPA ID: NJ0000027193  
Transporter 2 EPA ID: Not reported  
Transporter 3 EPA ID: Not reported  
Transporter 4 EPA ID: Not reported  
Transporter 5 EPA ID: Not reported  
Transporter 6 EPA ID: Not reported  
Transporter 7 EPA ID: Not reported  
Transporter 8 EPA ID: Not reported  
Transporter 10 EPA ID: Not reported  
Date Trans1 Transported Waste: 10/05/2005  
Date Trans2 Transported Waste: Not reported  
Date Trans3 Transported Waste: Not reported  
Date Trans4 Transported Waste: Not reported  
Date Trans5 Transported Waste: Not reported  
Date Trans6 Transported Waste: Not reported  
Date Trans7 Transported Waste: Not reported  
Date Trans8 Transported Waste: Not reported  
Date Trans9 Transported Waste: Not reported  
Date Trans10 Transported Waste: Not reported  
Date TSDF Received Waste: 10/07/2005  
Transporter 1 Decal: Not reported  
Transporter 2 Decal: Not reported  
Generator EPA Facility Name: Not reported  
Transporter-1 EPA Facility Name: Not reported  
Transporter-2 EPA Facility Name: Not reported  
Transporter-3 EPA Facility Name: Not reported  
Transporter-4 EPA Facility Name: Not reported  
Transporter-5 EPA Facility Name: Not reported

- Continued on next page -

## Site Detail Report

Target Property: 808 EAST 139TH STREET  
BRONX, NY 10454

JOB: 130043

### MANIFEST

**EDR ID:** S107909420 **DIST/DIR:** 0.131 North **ELEVATION:** 26 **MAP ID:** R115

**NAME:** CON EDISON CO OF NY INC

**Rev:** 12/31/2011

**ADDRESS:** BRUCKNER BLVD & WHITTER  
BRONX, NY 10401

**SOURCE:** NJ Department of Environmental Protection

TSDF EPA Facility Name: Not reported  
QTY Units: Not reported  
Transporter SEQ ID: Not reported  
Transporter-1 Date: Not reported  
Waste SEQ ID: Not reported  
Waste Type Code 2: Not reported  
Waste Type Code 3: Not reported  
Waste Type Code 4: Not reported  
Waste Type Code 5: Not reported  
Waste Type Code 6: Not reported  
Date Accepted: Not reported  
Manifest Discrepancy Type: Not reported  
Data Entry Number: 01040621  
Reference Manifest Number: Not reported  
Was Load Rejected (Y/N): No  
Reason Load Was Rejected: Not reported  
Waste Code: Not reported  
Manifest Year: Not reported  
Quantity: Not reported  
Unit: Not reported  
Hand Code: Not reported

Manifest Code: NJA5081966  
EPA ID: NYP004136313  
Date Shipped: 10/05/2005  
TSDF EPA ID: NJD002200046  
Transporter EPA ID: NJ0000027193  
Transporter 2 EPA ID: Not reported  
Transporter 3 EPA ID: Not reported  
Transporter 4 EPA ID: Not reported  
Transporter 5 EPA ID: Not reported  
Transporter 6 EPA ID: Not reported  
Transporter 7 EPA ID: Not reported  
Transporter 8 EPA ID: Not reported  
Transporter 10 EPA ID: Not reported  
Date Trans1 Transported Waste: 10/05/2005  
Date Trans2 Transported Waste: Not reported  
Date Trans3 Transported Waste: Not reported  
Date Trans4 Transported Waste: Not reported  
Date Trans5 Transported Waste: Not reported  
Date Trans6 Transported Waste: Not reported  
Date Trans7 Transported Waste: Not reported  
Date Trans8 Transported Waste: Not reported

- Continued on next page -

## Site Detail Report

Target Property: 808 EAST 139TH STREET  
BRONX, NY 10454

JOB: 130043

### MANIFEST

**EDR ID:** S107909420      **DIST/DIR:** 0.131 North      **ELEVATION:** 26      **MAP ID:** R115

**NAME:** CON EDISON CO OF NY INC

**Rev:** 12/31/2011

**ADDRESS:** BRUCKNER BLVD & WHITTER  
BRONX, NY 10401

**SOURCE:** NJ Department of Environmental Protection

Date Trans9 Transported Waste: Not reported  
Date Trans10 Transported Waste: Not reported  
Date TSDf Received Waste: 10/07/2005  
Transporter 1 Decal: Not reported  
Transporter 2 Decal: Not reported  
Generator EPA Facility Name: Not reported  
Transporter-1 EPA Facility Name: Not reported  
Transporter-2 EPA Facility Name: Not reported  
Transporter-3 EPA Facility Name: Not reported  
Transporter-4 EPA Facility Name: Not reported  
Transporter-5 EPA Facility Name: Not reported  
TSDf EPA Facility Name: Not reported  
QTY Units: Not reported  
Transporter SEQ ID: Not reported  
Transporter-1 Date: Not reported  
Waste SEQ ID: Not reported  
Waste Type Code 2: Not reported  
Waste Type Code 3: Not reported  
Waste Type Code 4: Not reported  
Waste Type Code 5: Not reported  
Waste Type Code 6: Not reported  
Date Accepted: Not reported  
Manifest Discrepancy Type: Not reported  
Data Entry Number: 01040621  
Reference Manifest Number: Not reported  
Was Load Rejected (Y/N): No  
Reason Load Was Rejected: Not reported  
Waste Code: Not reported  
Manifest Year: Not reported  
Quantity: Not reported  
Unit: Not reported  
Hand Code: Not reported

Manifest Code: NJA5081958  
EPA ID: NYP004136313  
Date Shipped: 10/05/2005  
TSDf EPA ID: NJD002200046  
Transporter EPA ID: NJ0000027193  
Transporter 2 EPA ID: Not reported  
Transporter 3 EPA ID: Not reported  
Transporter 4 EPA ID: Not reported  
Transporter 5 EPA ID: Not reported  
Transporter 6 EPA ID: Not reported

- Continued on next page -

## Site Detail Report

Target Property: 808 EAST 139TH STREET  
BRONX, NY 10454

JOB: 130043

### MANIFEST

**EDR ID:** S107909420 **DIST/DIR:** 0.131 North **ELEVATION:** 26 **MAP ID:** R115

**NAME:** CON EDISON CO OF NY INC

**Rev:** 12/31/2011

**ADDRESS:** BRUCKNER BLVD & WHITTER  
BRONX, NY 10401

**SOURCE:** NJ Department of Environmental Protection

Transporter 7 EPA ID: Not reported  
Transporter 8 EPA ID: Not reported  
Transporter 10 EPA ID: Not reported  
Date Trans1 Transported Waste: 10/05/2005  
Date Trans2 Transported Waste: Not reported  
Date Trans3 Transported Waste: Not reported  
Date Trans4 Transported Waste: Not reported  
Date Trans5 Transported Waste: Not reported  
Date Trans6 Transported Waste: Not reported  
Date Trans7 Transported Waste: Not reported  
Date Trans8 Transported Waste: Not reported  
Date Trans9 Transported Waste: Not reported  
Date Trans10 Transported Waste: Not reported  
Date TSDF Received Waste: 10/07/2005  
Transporter 1 Decal: Not reported  
Transporter 2 Decal: Not reported  
Generator EPA Facility Name: Not reported  
Transporter-1 EPA Facility Name: Not reported  
Transporter-2 EPA Facility Name: Not reported  
Transporter-3 EPA Facility Name: Not reported  
Transporter-4 EPA Facility Name: Not reported  
Transporter-5 EPA Facility Name: Not reported  
TSDF EPA Facility Name: Not reported  
QTY Units: Not reported  
Transporter SEQ ID: Not reported  
Transporter-1 Date: Not reported  
Waste SEQ ID: Not reported  
Waste Type Code 2: Not reported  
Waste Type Code 3: Not reported  
Waste Type Code 4: Not reported  
Waste Type Code 5: Not reported  
Waste Type Code 6: Not reported  
Date Accepted: Not reported  
Manifest Discrepancy Type: Not reported  
Data Entry Number: 01170625  
Reference Manifest Number: Not reported  
Was Load Rejected (Y/N): No  
Reason Load Was Rejected: Not reported  
Waste Code: Not reported  
Manifest Year: Not reported  
Quantity: Not reported  
Unit: Not reported  
Hand Code: Not reported

## Site Detail Report

Target Property: 808 EAST 139TH STREET  
BRONX, NY 10454

JOB: 130043

### MANIFEST

**EDR ID:** S107909421 **DIST/DIR:** 0.131 North **ELEVATION:** 26 **MAP ID:** R116

**NAME:** CONSOLIDATED EDISON CO OF NY

**Rev:** 12/31/2011

**ADDRESS:** BRUCKNER BLVD & WHITTER  
BRONX, NY 10401

**SOURCE:** NJ Department of Environmental Protection

#### NJ MANIFEST:

Manifest Code: NJA5212650

EPA ID: NYP004136354

Date Shipped: 10/05/2005

TSDF EPA ID: NJD002200046

Transporter EPA ID: NJ0000027193

Transporter 2 EPA ID: Not reported

Transporter 3 EPA ID: Not reported

Transporter 4 EPA ID: Not reported

Transporter 5 EPA ID: Not reported

Transporter 6 EPA ID: Not reported

Transporter 7 EPA ID: Not reported

Transporter 8 EPA ID: Not reported

Transporter 10 EPA ID: Not reported

Date Trans1 Transported Waste: 10/05/2005

Date Trans2 Transported Waste: Not reported

Date Trans3 Transported Waste: Not reported

Date Trans4 Transported Waste: Not reported

Date Trans5 Transported Waste: Not reported

Date Trans6 Transported Waste: Not reported

Date Trans7 Transported Waste: Not reported

Date Trans8 Transported Waste: Not reported

Date Trans9 Transported Waste: Not reported

Date Trans10 Transported Waste: Not reported

Date TSDF Received Waste: 10/12/2005

Transporter 1 Decal: Not reported

Transporter 2 Decal: Not reported

Generator EPA Facility Name: Not reported

Transporter-1 EPA Facility Name: Not reported

Transporter-2 EPA Facility Name: Not reported

Transporter-3 EPA Facility Name: Not reported

Transporter-4 EPA Facility Name: Not reported

Transporter-5 EPA Facility Name: Not reported

TSDF EPA Facility Name: Not reported

QTY Units: Not reported

Transporter SEQ ID: Not reported

Transporter-1 Date: Not reported

Waste SEQ ID: Not reported

Waste Type Code 2: Not reported

Waste Type Code 3: Not reported

Waste Type Code 4: Not reported

Waste Type Code 5: Not reported

Waste Type Code 6: Not reported

Date Accepted: Not reported

- Continued on next page -

## Site Detail Report

Target Property: 808 EAST 139TH STREET  
BRONX, NY 10454

JOB: 130043

### MANIFEST

**EDR ID:** S107909421      **DIST/DIR:** 0.131 North      **ELEVATION:** 26      **MAP ID:** R116

**NAME:** CONSOLIDATED EDISON CO OF NY

**Rev:** 12/31/2011

**ADDRESS:** BRUCKNER BLVD & WHITTER  
BRONX, NY 10401

**SOURCE:** NJ Department of Environmental Protection

Manifest Discrepancy Type: Not reported  
Data Entry Number: 01040621  
Reference Manifest Number: Not reported  
Was Load Rejected (Y/N): No  
Reason Load Was Rejected: Not reported  
Waste Code: Not reported  
Manifest Year: Not reported  
Quantity: Not reported  
Unit: Not reported  
Hand Code: Not reported

## Site Detail Report

Target Property: 808 EAST 139TH STREET  
BRONX, NY 10454

JOB: 130043

### MANIFEST

**EDR ID:** S109064809      **DIST/DIR:** 0.131 North      **ELEVATION:** 26      **MAP ID:** R117

**NAME:** CONSOLIDATED EDISON      **Rev:** 08/01/2013  
**ADDRESS:** BRUCKNER BLVD & E 142 ST  
BRONX, NY 10451  
BRONX  
**SOURCE:** NY Department of Environmental Conservation

#### NY MANIFEST:

EPA ID: NYP004157756  
Country: USA  
Mailing Name: CONSOLIDATED EDISON  
Mailing Contact: FRANKLYN MURRAY  
Mailing Address: 4 IRVING PLACE RM 828  
Mailing Address 2: Not reported  
Mailing City: NEW YORK  
Mailing State: NY  
Mailing Zip: 10003  
Mailing Zip4: Not reported  
Mailing Country: USA  
Mailing Phone: 212-460-2808

Document ID: Not reported  
Manifest Status: Not reported  
Trans1 State ID: NYD006982359  
Trans2 State ID: Not reported  
Generator Ship Date: 2008-04-08  
Trans1 Recv Date: 2008-04-08  
Trans2 Recv Date: Not reported  
TSD Site Recv Date: 2008-04-09  
Part A Recv Date: Not reported  
Part B Recv Date: Not reported  
Generator EPA ID: NYP004157756  
Trans1 EPA ID: Not reported  
Trans2 EPA ID: Not reported  
TSDF ID: NYD077444263  
Waste Code: Not reported  
Quantity: 50.0  
Units: P - Pounds  
Number of Containers: 1.0  
Container Type: DM - Metal drums, barrels  
Handling Method: L Landfill.  
Specific Gravity: 1.0  
Year: 2008  
Manifest Tracking Num: 001446816FLE  
Import Ind: N  
Export Ind: N  
Discr Quantity Ind: N  
Discr Type Ind: N  
Discr Residue Ind: N  
Discr Partial Reject Ind: N

- Continued on next page -



## Site Detail Report

Target Property: 808 EAST 139TH STREET  
BRONX, NY 10454

JOB: 130043

### MANIFEST

**EDR ID:** S109064809 **DIST/DIR:** 0.131 North **ELEVATION:** 26 **MAP ID:** R117

**NAME:** CONSOLIDATED EDISON

**Rev:** 08/01/2013

**ADDRESS:** BRUCKNER BLVD & E 142 ST  
BRONX, NY 10451  
BRONX

**SOURCE:** NY Department of Environmental Conservation

Discr Full Reject Ind: N  
Manifest Ref Num: Not reported  
Alt Fac RCRA Id: Not reported  
Alt Fac Sign Date: Not reported  
Mgmt Method Type Code: H141

Document ID: Not reported  
Manifest Status: Not reported  
Trans1 State ID: NYD006982359  
Trans2 State ID: Not reported  
Generator Ship Date: 2008-04-08  
Trans1 Recv Date: 2008-04-08  
Trans2 Recv Date: Not reported  
TSD Site Recv Date: 2008-04-09  
Part A Recv Date: Not reported  
Part B Recv Date: Not reported  
Generator EPA ID: NYP004157756  
Trans1 EPA ID: Not reported  
Trans2 EPA ID: Not reported  
TSDF ID: NYD077444263  
Waste Code: Not reported  
Quantity: 50.0  
Units: P - Pounds  
Number of Containers: 1.0  
Container Type: DM - Metal drums, barrels  
Handling Method: L Landfill.  
Specific Gravity: 1.0  
Year: 2008  
Manifest Tracking Num: 001446816FLE  
Import Ind: N  
Export Ind: N  
Discr Quantity Ind: N  
Discr Type Ind: N  
Discr Residue Ind: N  
Discr Partial Reject Ind: N  
Discr Full Reject Ind: N  
Manifest Ref Num: Not reported  
Alt Fac RCRA Id: Not reported  
Alt Fac Sign Date: Not reported  
Mgmt Method Type Code: H141

Document ID: Not reported  
Manifest Status: Not reported

- Continued on next page -

## Site Detail Report

Target Property: 808 EAST 139TH STREET  
BRONX, NY 10454

JOB: 130043

### MANIFEST

**EDR ID:** S109064809      **DIST/DIR:** 0.131 North      **ELEVATION:** 26      **MAP ID:** R117

**NAME:** CONSOLIDATED EDISON

**Rev:** 08/01/2013

**ADDRESS:** BRUCKNER BLVD & E 142 ST  
BRONX, NY 10451  
BRONX

**SOURCE:** NY Department of Environmental Conservation

Trans1 State ID: NYD006982359  
Trans2 State ID: Not reported  
Generator Ship Date: 2008-04-08  
Trans1 Recv Date: 2008-04-08  
Trans2 Recv Date: Not reported  
TSD Site Recv Date: 2008-04-09  
Part A Recv Date: Not reported  
Part B Recv Date: Not reported  
Generator EPA ID: NYP004157756  
Trans1 EPA ID: Not reported  
Trans2 EPA ID: Not reported  
TSDF ID: NYD077444263  
Waste Code: Not reported  
Quantity: 50.0  
Units: P - Pounds  
Number of Containers: 1.0  
Container Type: DM - Metal drums, barrels  
Handling Method: L Landfill.  
Specific Gravity: 1.0  
Year: 2008  
Manifest Tracking Num: 001446816FLE  
Import Ind: N  
Export Ind: N  
Discr Quantity Ind: N  
Discr Type Ind: N  
Discr Residue Ind: N  
Discr Partial Reject Ind: N  
Discr Full Reject Ind: N  
Manifest Ref Num: Not reported  
Alt Fac RCRA Id: Not reported  
Alt Fac Sign Date: Not reported  
Mgmt Method Type Code: H141

## Site Detail Report

Target Property: 808 EAST 139TH STREET  
BRONX, NY 10454

JOB: 130043

### MANIFEST

**EDR ID:** S108933256      **DIST/DIR:** 0.131 North      **ELEVATION:** 26      **MAP ID:** R118

**NAME:** CONSOLIDATED EDISON      **Rev:** 08/01/2013

**ADDRESS:** BRUCKNER BLVD & 139TH ST  
BRONX, NY  
BRONX

**SOURCE:** NY Department of Environmental Conservation

#### NY MANIFEST:

EPA ID: NYP004153367

Country: USA

Mailing Name: consolidated edison

Mailing Contact: franklyn murray

Mailing Address: 4 irving pl rm 828

Mailing Address 2: Not reported

Mailing City: new york

Mailing State: NY

Mailing Zip: 10003

Mailing Zip4: Not reported

Mailing Country: USA

Mailing Phone: 212-460-2808

Document ID: Not reported

Manifest Status: Not reported

Trans1 State ID: NYD006982359

Trans2 State ID: Not reported

Generator Ship Date: 8/28/2007

Trans1 Recv Date: 8/28/2007

Trans2 Recv Date: Not reported

TSD Site Recv Date: 8/29/2007

Part A Recv Date: Not reported

Part B Recv Date: Not reported

Generator EPA ID: NYP004153367

Trans1 EPA ID: Not reported

Trans2 EPA ID: Not reported

TSD ID: NYD077444263

Waste Code: Not reported

Quantity: 150

Units: P - Pounds

Number of Containers: 3

Container Type: DM - Metal drums, barrels

Handling Method: L Landfill.

Specific Gravity: 1

Year: 2007

Manifest Tracking Num: 001450256FLE

Import Ind: N

Export Ind: N

Discr Quantity Ind: N

Discr Type Ind: N

Discr Residue Ind: N

Discr Partial Reject Ind: N

- Continued on next page -

## Site Detail Report

Target Property: 808 EAST 139TH STREET  
BRONX, NY 10454

JOB: 130043

### MANIFEST

**EDR ID:** S108933256      **DIST/DIR:** 0.131 North      **ELEVATION:** 26      **MAP ID:** R118

**NAME:** CONSOLIDATED EDISON      **Rev:** 08/01/2013

**ADDRESS:** BRUCKNER BLVD & 139TH ST  
BRONX, NY  
BRONX

**SOURCE:** NY Department of Environmental Conservation

Discr Full Reject Ind: N  
Manifest Ref Num: Not reported  
Alt Fac RCRA Id: Not reported  
Alt Fac Sign Date: Not reported  
Mgmt Method Type Code: H141

Document ID: Not reported  
Manifest Status: Not reported  
Trans1 State ID: NYD006982359  
Trans2 State ID: Not reported  
Generator Ship Date: 2007-08-28  
Trans1 Recv Date: 2007-08-28  
Trans2 Recv Date: Not reported  
TSD Site Recv Date: 2007-08-29  
Part A Recv Date: Not reported  
Part B Recv Date: Not reported  
Generator EPA ID: NYP004153367  
Trans1 EPA ID: Not reported  
Trans2 EPA ID: Not reported  
TSDF ID: NYD077444263  
Waste Code: Not reported  
Quantity: 150.0  
Units: P - Pounds  
Number of Containers: 3.0  
Container Type: DM - Metal drums, barrels  
Handling Method: L Landfill.  
Specific Gravity: 1.0  
Year: 2007  
Manifest Tracking Num: 001450256FLE  
Import Ind: N  
Export Ind: N  
Discr Quantity Ind: N  
Discr Type Ind: N  
Discr Residue Ind: N  
Discr Partial Reject Ind: N  
Discr Full Reject Ind: N  
Manifest Ref Num: Not reported  
Alt Fac RCRA Id: Not reported  
Alt Fac Sign Date: Not reported  
Mgmt Method Type Code: H141

## Site Detail Report

Target Property: 808 EAST 139TH STREET  
BRONX, NY 10454

JOB: 130043

### RCRA-LQG

**EDR ID:** 1014399866      **DIST/DIR:** 0.131 North      **ELEVATION:** 26      **MAP ID:** R119

**NAME:** AMTRAK HELLGATE

**Rev:** 07/11/2013

**ADDRESS:** BRUCKNER BLVD  
BRONX, NY 10454  
BRONX

**ID/Status:** NYR000179564

**SOURCE:** US Environmental Protection Agency

#### RCRA-LQG:

Date form received by agency: 04/17/2012

Facility name: AMTRAK HELLGATE

Facility address: BRUCKNER BLVD  
BRONX, NY 10454

EPA ID: NYR000179564

Mailing address: WEST 31ST ST  
NEW YORK CITY, NY 10001

Contact: CLAUDIA TACCETTA

Contact address: WEST 31ST ST  
NEW YORK CITY, NY 10001

Contact country: US

Contact telephone: (212) 630-6215

Contact email: CALUDIA.TACCETTA@AMTRAK.COM

EPA Region: 02

Land type: Private

Classification: Large Quantity Generator

Description: Handler: generates 1,000 kg or more of hazardous waste during any calendar month; or generates more than 1 kg of acutely hazardous waste during any calendar month; or generates more than 100 kg of any residue or contaminated soil, waste or other debris resulting from the cleanup of a spill, into or on any land or water, of acutely hazardous waste during any calendar month; or generates 1 kg or less of acutely hazardous waste during any calendar month, and accumulates more than 1 kg of acutely hazardous waste at any time; or generates 100 kg or less of any residue or contaminated soil, waste or other debris resulting from the cleanup of a spill, into or on any land or water, of acutely hazardous waste during any calendar month, and accumulates more than 100 kg of that material at any time

#### Owner/Operator Summary:

Owner/operator name: NATIONAL RAILROAD PASSENGER CORP AMTRAK

Owner/operator address: Not reported  
Not reported

Owner/operator country: US

Owner/operator telephone: Not reported

Legal status: Private

Owner/Operator Type: Operator

Owner/Op start date: 04/01/1976

Owner/Op end date: Not reported

Owner/operator name: AMTRAK

Owner/operator address: MASSACHUSETTES AVE  
WASHINGTON, DC 20002

- Continued on next page -

## Site Detail Report

Target Property: 808 EAST 139TH STREET  
BRONX, NY 10454

JOB: 130043

### RCRA-LQG

**EDR ID:** 1014399866      **DIST/DIR:** 0.131 North      **ELEVATION:** 26      **MAP ID:** R119

**NAME:** AMTRAK HELLGATE

**Rev:** 07/11/2013

**ADDRESS:** BRUCKNER BLVD  
BRONX, NY 10454  
BRONX

**ID/Status:** NYR000179564

**SOURCE:** US Environmental Protection Agency

Owner/operator country: US  
Owner/operator telephone: Not reported  
Legal status: Private  
Owner/Operator Type: Owner  
Owner/Op start date: 04/01/1976  
Owner/Op end date: Not reported

Owner/operator name: NATIONAL RAILROAD PASSENGER CORP AMTRAK  
Owner/operator address: MASSACHUSETTS AVE NE  
WASHINGTON, DC 2002  
Owner/operator country: US  
Owner/operator telephone: Not reported  
Legal status: Private  
Owner/Operator Type: Owner  
Owner/Op start date: 04/01/1976  
Owner/Op end date: Not reported

Owner/operator name: AMTRAK  
Owner/operator address: Not reported  
Not reported  
Owner/operator country: Not reported  
Owner/operator telephone: Not reported  
Legal status: Private  
Owner/Operator Type: Operator  
Owner/Op start date: 04/01/1976  
Owner/Op end date: Not reported

Handler Activities Summary:  
U.S. importer of hazardous waste: No  
Mixed waste (haz. and radioactive): No  
Recycler of hazardous waste: No  
Transporter of hazardous waste: No  
Treater, storer or disposer of HW: No  
Underground injection activity: No  
On-site burner exemption: No  
Furnace exemption: No  
Used oil fuel burner: No  
Used oil processor: No  
User oil refiner: No  
Used oil fuel marketer to burner: No  
Used oil Specification marketer: No  
Used oil transfer facility: No  
Used oil transporter: No

- Continued on next page -

## Site Detail Report

Target Property: 808 EAST 139TH STREET  
BRONX, NY 10454

JOB: 130043

### RCRA-LQG

**EDR ID:** 1014399866      **DIST/DIR:** 0.131 North      **ELEVATION:** 26      **MAP ID:** R119

**NAME:** AMTRAK HELLGATE

**Rev:** 07/11/2013

**ADDRESS:** BRUCKNER BLVD  
BRONX, NY 10454  
BRONX

**ID/Status:** NYR000179564

**SOURCE:** US Environmental Protection Agency

#### Historical Generators:

Date form received by agency: 01/20/2012

Facility name: AMTRAK HELLGATE

Site name: AMTRAK - HELLGATE

Classification: Not a generator, verified

Date form received by agency: 12/02/2010

Facility name: AMTRAK HELLGATE

Site name: AMTRAK - HELLGATE

Classification: Conditionally Exempt Small Quantity Generator

#### Hazardous Waste Summary:

Waste code: D008

Waste name: LEAD

Waste code: D008

Waste name: LEAD

Waste code: D008

Waste name: LEAD

#### Biennial Reports:

Last Biennial Reporting Year: 2013

#### Annual Waste Handled:

Waste code: D008

Waste name: LEAD

Amount (Lbs): 2406460

Violation Status: No violations found

#### Evaluation Action Summary:

Evaluation date: 11/09/2012

Evaluation: COMPLIANCE ASSISTANCE VISIT

Area of violation: Not reported

Date achieved compliance: Not reported

Evaluation lead agency: EPA

## Site Detail Report

Target Property: 808 EAST 139TH STREET  
BRONX, NY 10454

JOB: 130043

### RCRA-CESQG

**EDR ID:** 1012185008      **DIST/DIR:** 0.131 North      **ELEVATION:** 26      **MAP ID:** R120

**NAME:** CON EDISON

**Rev:** 07/11/2013

**ADDRESS:** BRUCKNER BLVD & 142ND ST  
BRONX, NY 10454  
BRONX

**ID/Status:** NYP004157756

**SOURCE:** US Environmental Protection Agency

#### RCRA-CESQG:

Date form received by agency: 04/08/2008

Facility name: CON EDISON

Facility address: BRUCKNER BLVD & 142ND ST  
BRONX, NY 10454

EPA ID: NYP004157756

Mailing address: 4 IRVING PL, RM 828  
NEW YORK, NY 10003

Contact: ANTHONY BUDA

Contact address: Not reported  
Not reported

Contact country: Not reported

Contact telephone: (718) 267-3852

Contact email: Not reported

EPA Region: 02

Classification: Conditionally Exempt Small Quantity Generator

Description: Handler: generates 100 kg or less of hazardous waste per calendar month, and accumulates 1000 kg or less of hazardous waste at any time; or generates 1 kg or less of acutely hazardous waste per calendar month, and accumulates at any time: 1 kg or less of acutely hazardous waste; or 100 kg or less of any residue or contaminated soil, waste or other debris resulting from the cleanup of a spill, into or on any land or water, of acutely hazardous waste; or generates 100 kg or less of any residue or contaminated soil, waste or other debris resulting from the cleanup of a spill, into or on any land or water, of acutely hazardous waste during any calendar month, and accumulates at any time: 1 kg or less of acutely hazardous waste; or 100 kg or less of any residue or contaminated soil, waste or other debris resulting from the cleanup of a spill, into or on any land or water, of acutely hazardous waste

#### Handler Activities Summary:

U.S. importer of hazardous waste: No

Mixed waste (haz. and radioactive): No

Recycler of hazardous waste: No

Transporter of hazardous waste: No

Treater, storer or disposer of HW: No

Underground injection activity: No

On-site burner exemption: No

Furnace exemption: No

Used oil fuel burner: No

Used oil processor: No

User oil refiner: No

Used oil fuel marketer to burner: No

- Continued on next page -



## Site Detail Report

Target Property: 808 EAST 139TH STREET  
BRONX, NY 10454

JOB: 130043

### RCRA-CESQG

|                |            |                  |             |                   |    |                |      |
|----------------|------------|------------------|-------------|-------------------|----|----------------|------|
| <b>EDR ID:</b> | 1012185008 | <b>DIST/DIR:</b> | 0.131 North | <b>ELEVATION:</b> | 26 | <b>MAP ID:</b> | R120 |
|----------------|------------|------------------|-------------|-------------------|----|----------------|------|

**NAME:** CON EDISON

**Rev:** 07/11/2013

**ADDRESS:** BRUCKNER BLVD & 142ND ST  
BRONX, NY 10454  
BRONX

**ID/Status:** NYP004157756

**SOURCE:** US Environmental Protection Agency

Used oil Specification marketer: No  
Used oil transfer facility: No  
Used oil transporter: No

Violation Status: No violations found

## Site Detail Report

Target Property: 808 EAST 139TH STREET  
BRONX, NY 10454

JOB: 130043

### MANIFEST

**EDR ID:** S108933258      **DIST/DIR:** 0.131 North      **ELEVATION:** 26      **MAP ID:** R121

**NAME:** CONSOLIDATED EDISON      **Rev:** 08/01/2013  
**ADDRESS:** BRUCKNER BLVD & E 137TH ST  
BRONX, NY  
BRONX  
**SOURCE:** NY Department of Environmental Conservation

#### NY MANIFEST:

EPA ID: NYP004153375  
Country: USA  
Mailing Name: consolidated edison  
Mailing Contact: FRANKLYN MURRAY  
Mailing Address: 4 IRVING PL RM 828  
Mailing Address 2: Not reported  
Mailing City: NEW YORK  
Mailing State: NY  
Mailing Zip: 10003  
Mailing Zip4: Not reported  
Mailing Country: USA  
Mailing Phone: 212-460-2808

Document ID: Not reported  
Manifest Status: Not reported  
Trans1 State ID: NJD003812047  
Trans2 State ID: NJD003812047  
Generator Ship Date: 8/30/2007  
Trans1 Recv Date: 8/30/2007  
Trans2 Recv Date: 9/4/2007  
TSD Site Recv Date: 9/5/2007  
Part A Recv Date: Not reported  
Part B Recv Date: Not reported  
Generator EPA ID: NYP004153375  
Trans1 EPA ID: Not reported  
Trans2 EPA ID: Not reported  
TSDF ID: NYD049836679  
Waste Code: Not reported  
Quantity: 1460  
Units: K - Kilograms (2.2 pounds)  
Number of Containers: 1  
Container Type: TT - Cargo tank, tank trucks  
Handling Method: T Chemical, physical, or biological treatment.  
Specific Gravity: 1  
Year: 2007  
Manifest Tracking Num: 000262643GBF  
Import Ind: N  
Export Ind: N  
Discr Quantity Ind: Y  
Discr Type Ind: N  
Discr Residue Ind: N  
Discr Partial Reject Ind: N

- Continued on next page -

## Site Detail Report

Target Property: 808 EAST 139TH STREET  
BRONX, NY 10454

JOB: 130043

### MANIFEST

**EDR ID:** S108933258      **DIST/DIR:** 0.131 North      **ELEVATION:** 26      **MAP ID:** R121

**NAME:** CONSOLIDATED EDISON

**Rev:** 08/01/2013

**ADDRESS:** BRUCKNER BLVD & E 137TH ST  
BRONX, NY  
BRONX

**SOURCE:** NY Department of Environmental Conservation

Discr Full Reject Ind: N  
Manifest Ref Num: Not reported  
Alt Fac RCRA Id: Not reported  
Alt Fac Sign Date: Not reported  
Mgmt Method Type Code: H135

Document ID: Not reported  
Manifest Status: Not reported  
Trans1 State ID: NYD006982359  
Trans2 State ID: Not reported  
Generator Ship Date: 8/30/2007  
Trans1 Recv Date: 8/30/2007  
Trans2 Recv Date: Not reported  
TSD Site Recv Date: 8/31/2007  
Part A Recv Date: Not reported  
Part B Recv Date: Not reported  
Generator EPA ID: NYP004153375  
Trans1 EPA ID: Not reported  
Trans2 EPA ID: Not reported  
TSDF ID: NYD077444263  
Waste Code: Not reported  
Quantity: 133  
Units: K - Kilograms (2.2 pounds)  
Number of Containers: 2  
Container Type: DM - Metal drums, barrels  
Handling Method: L Landfill.  
Specific Gravity: 1  
Year: 2007  
Manifest Tracking Num: 001437108FLE  
Import Ind: N  
Export Ind: N  
Discr Quantity Ind: N  
Discr Type Ind: N  
Discr Residue Ind: N  
Discr Partial Reject Ind: N  
Discr Full Reject Ind: N  
Manifest Ref Num: Not reported  
Alt Fac RCRA Id: Not reported  
Alt Fac Sign Date: Not reported  
Mgmt Method Type Code: H141

Document ID: Not reported  
Manifest Status: Not reported

- Continued on next page -

## Site Detail Report

Target Property: 808 EAST 139TH STREET  
BRONX, NY 10454

JOB: 130043

### MANIFEST

**EDR ID:** S108933258      **DIST/DIR:** 0.131 North      **ELEVATION:** 26      **MAP ID:** R121

**NAME:** CONSOLIDATED EDISON

**Rev:** 08/01/2013

**ADDRESS:** BRUCKNER BLVD & E 137TH ST  
BRONX, NY  
BRONX

**SOURCE:** NY Department of Environmental Conservation

Trans1 State ID: NJD003812047  
Trans2 State ID: NJD003812047  
Generator Ship Date: 2007-08-30  
Trans1 Recv Date: 2007-08-30  
Trans2 Recv Date: 2007-09-04  
TSD Site Recv Date: 2007-09-05  
Part A Recv Date: Not reported  
Part B Recv Date: Not reported  
Generator EPA ID: NYP004153375  
Trans1 EPA ID: Not reported  
Trans2 EPA ID: Not reported  
TSDF ID: NYD049836679  
Waste Code: Not reported  
Quantity: 1460.0  
Units: K - Kilograms (2.2 pounds)  
Number of Containers: 1.0  
Container Type: TT - Cargo tank, tank trucks  
Handling Method: T Chemical, physical, or biological treatment.  
Specific Gravity: 1.0  
Year: 2007  
Manifest Tracking Num: 000262643GBF  
Import Ind: N  
Export Ind: N  
Discr Quantity Ind: Y  
Discr Type Ind: N  
Discr Residue Ind: N  
Discr Partial Reject Ind: N  
Discr Full Reject Ind: N  
Manifest Ref Num: Not reported  
Alt Fac RCRA Id: Not reported  
Alt Fac Sign Date: Not reported  
Mgmt Method Type Code: H135

Document ID: Not reported  
Manifest Status: Not reported  
Trans1 State ID: NYD006982359  
Trans2 State ID: Not reported  
Generator Ship Date: 2007-08-30  
Trans1 Recv Date: 2007-08-30  
Trans2 Recv Date: Not reported  
TSD Site Recv Date: 2007-08-31  
Part A Recv Date: Not reported  
Part B Recv Date: Not reported  
Generator EPA ID: NYP004153375

- Continued on next page -

## Site Detail Report

Target Property: 808 EAST 139TH STREET  
BRONX, NY 10454

JOB: 130043

### MANIFEST

**EDR ID:** S108933258      **DIST/DIR:** 0.131 North      **ELEVATION:** 26      **MAP ID:** R121

**NAME:** CONSOLIDATED EDISON

**Rev:** 08/01/2013

**ADDRESS:** BRUCKNER BLVD & E 137TH ST  
BRONX, NY  
BRONX

**SOURCE:** NY Department of Environmental Conservation

Trans1 EPA ID: Not reported  
Trans2 EPA ID: Not reported  
TSDF ID: NYD077444263  
Waste Code: Not reported  
Quantity: 133.0  
Units: K - Kilograms (2.2 pounds)  
Number of Containers: 2.0  
Container Type: DM - Metal drums, barrels  
Handling Method: L Landfill.  
Specific Gravity: 1.0  
Year: 2007  
Manifest Tracking Num: 001437108FLE  
Import Ind: N  
Export Ind: N  
Discr Quantity Ind: N  
Discr Type Ind: N  
Discr Residue Ind: N  
Discr Partial Reject Ind: N  
Discr Full Reject Ind: N  
Manifest Ref Num: Not reported  
Alt Fac RCRA Id: Not reported  
Alt Fac Sign Date: Not reported  
Mgmt Method Type Code: H141

## Site Detail Report

Target Property: 808 EAST 139TH STREET  
BRONX, NY 10454

JOB: 130043

### MANIFEST

**EDR ID:** S111158276      **DIST/DIR:** 0.131 North      **ELEVATION:** 26      **MAP ID:** R122

**NAME:** AMTRAK - HELLGATE      **Rev:** 08/01/2013

**ADDRESS:** BRUCKNER BLVD  
BRONX, NY 10454  
BRONX

**SOURCE:** NY Department of Environmental Conservation

#### NY MANIFEST:

EPA ID: NYR000179564  
Country: USA  
Mailing Name: AMTRAK - HELLGATE  
Mailing Contact: JACK GEISLER  
Mailing Address: EAST 141ST STREET  
Mailing Address 2: Not reported  
Mailing City: NEW YORK  
Mailing State: NY  
Mailing Zip: 10001  
Mailing Zip4: Not reported  
Mailing Country: USA  
Mailing Phone: 212-630-6215

Document ID: Not reported  
Manifest Status: Not reported  
Trans1 State ID: PAD146714878  
Trans2 State ID: Not reported  
Generator Ship Date: 2011-02-10  
Trans1 Recv Date: 2011-02-10  
Trans2 Recv Date: Not reported  
TSD Site Recv Date: 2011-02-10  
Part A Recv Date: Not reported  
Part B Recv Date: Not reported  
Generator EPA ID: NYR000179564  
Trans1 EPA ID: Not reported  
Trans2 EPA ID: Not reported  
TSDF ID: PAD085690592  
Waste Code: Not reported  
Quantity: 46000.0  
Units: P - Pounds  
Number of Containers: 1.0  
Container Type: DT - Dump trucks  
Handling Method: T Chemical, physical, or biological treatment.  
Specific Gravity: 1.0  
Year: 2011  
Manifest Tracking Num: 004143154FLE  
Import Ind: N  
Export Ind: N  
Discr Quantity Ind: N  
Discr Type Ind: N  
Discr Residue Ind: N  
Discr Partial Reject Ind: N

- Continued on next page -

## Site Detail Report

Target Property: 808 EAST 139TH STREET  
BRONX, NY 10454

JOB: 130043

### MANIFEST

**EDR ID:** S111158276      **DIST/DIR:** 0.131 North      **ELEVATION:** 26      **MAP ID:** R122

**NAME:** AMTRAK - HELLGATE      **Rev:** 08/01/2013

**ADDRESS:** BRUCKNER BLVD  
BRONX, NY 10454  
BRONX

**SOURCE:** NY Department of Environmental Conservation

Discr Full Reject Ind: N  
Manifest Ref Num: Not reported  
Alt Fac RCRA Id: Not reported  
Alt Fac Sign Date: Not reported  
Mgmt Method Type Code: H111

Document ID: Not reported  
Manifest Status: Not reported  
Trans1 State ID: PAD146714878  
Trans2 State ID: Not reported  
Generator Ship Date: 2011-02-10  
Trans1 Recv Date: 2011-02-10  
Trans2 Recv Date: Not reported  
TSD Site Recv Date: 2011-02-10  
Part A Recv Date: Not reported  
Part B Recv Date: Not reported  
Generator EPA ID: NYR000179564  
Trans1 EPA ID: Not reported  
Trans2 EPA ID: Not reported  
TSDF ID: PAD085690592  
Waste Code: Not reported  
Quantity: 46000.0  
Units: P - Pounds  
Number of Containers: 1.0  
Container Type: DT - Dump trucks  
Handling Method: T Chemical, physical, or biological treatment.  
Specific Gravity: 1.0  
Year: 2011  
Manifest Tracking Num: 004143155FLE  
Import Ind: N  
Export Ind: N  
Discr Quantity Ind: N  
Discr Type Ind: N  
Discr Residue Ind: N  
Discr Partial Reject Ind: N  
Discr Full Reject Ind: N  
Manifest Ref Num: Not reported  
Alt Fac RCRA Id: Not reported  
Alt Fac Sign Date: Not reported  
Mgmt Method Type Code: H111

Document ID: Not reported  
Manifest Status: Not reported

- Continued on next page -

## Site Detail Report

Target Property: 808 EAST 139TH STREET  
BRONX, NY 10454

JOB: 130043

### MANIFEST

**EDR ID:** S111158276      **DIST/DIR:** 0.131 North      **ELEVATION:** 26      **MAP ID:** R122

**NAME:** AMTRAK - HELLGATE      **Rev:** 08/01/2013

**ADDRESS:** BRUCKNER BLVD  
BRONX, NY 10454  
BRONX

**SOURCE:** NY Department of Environmental Conservation

Trans1 State ID: PAD146714878  
Trans2 State ID: Not reported  
Generator Ship Date: 2011-02-10  
Trans1 Recv Date: 2011-02-10  
Trans2 Recv Date: Not reported  
TSD Site Recv Date: 2011-02-10  
Part A Recv Date: Not reported  
Part B Recv Date: Not reported  
Generator EPA ID: NYR000179564  
Trans1 EPA ID: Not reported  
Trans2 EPA ID: Not reported  
TSDF ID: PAD085690592  
Waste Code: Not reported  
Quantity: 46000.0  
Units: P - Pounds  
Number of Containers: 1.0  
Container Type: DT - Dump trucks  
Handling Method: T Chemical, physical, or biological treatment.  
Specific Gravity: 1.0  
Year: 2011  
Manifest Tracking Num: 004143156FLE  
Import Ind: N  
Export Ind: N  
Discr Quantity Ind: N  
Discr Type Ind: N  
Discr Residue Ind: N  
Discr Partial Reject Ind: N  
Discr Full Reject Ind: N  
Manifest Ref Num: Not reported  
Alt Fac RCRA Id: Not reported  
Alt Fac Sign Date: Not reported  
Mgmt Method Type Code: H111

Document ID: Not reported  
Manifest Status: Not reported  
Trans1 State ID: PAD146714878  
Trans2 State ID: Not reported  
Generator Ship Date: 2011-02-10  
Trans1 Recv Date: 2011-02-10  
Trans2 Recv Date: Not reported  
TSD Site Recv Date: 2011-02-10  
Part A Recv Date: Not reported  
Part B Recv Date: Not reported  
Generator EPA ID: NYR000179564

- Continued on next page -



## Site Detail Report

Target Property: 808 EAST 139TH STREET  
BRONX, NY 10454

JOB: 130043

### MANIFEST

**EDR ID:** S111158276      **DIST/DIR:** 0.131 North      **ELEVATION:** 26      **MAP ID:** R122

**NAME:** AMTRAK - HELLGATE      **Rev:** 08/01/2013  
**ADDRESS:** BRUCKNER BLVD  
BRONX, NY 10454  
BRONX  
**SOURCE:** NY Department of Environmental Conservation

Trans1 EPA ID: Not reported  
Trans2 EPA ID: Not reported  
TSD ID: PAD085690592  
Waste Code: Not reported  
Quantity: 52300.0  
Units: P - Pounds  
Number of Containers: 1.0  
Container Type: DT - Dump trucks  
Handling Method: T Chemical, physical, or biological treatment.  
Specific Gravity: 1.0  
Year: 2011  
Manifest Tracking Num: 004143158FLE  
Import Ind: N  
Export Ind: N  
Discr Quantity Ind: N  
Discr Type Ind: N  
Discr Residue Ind: N  
Discr Partial Reject Ind: N  
Discr Full Reject Ind: N  
Manifest Ref Num: Not reported  
Alt Fac RCRA Id: Not reported  
Alt Fac Sign Date: Not reported  
Mgmt Method Type Code: H111

Document ID: Not reported  
Manifest Status: Not reported  
Trans1 State ID: PAD146714878  
Trans2 State ID: Not reported  
Generator Ship Date: 2011-02-10  
Trans1 Recv Date: 2011-02-10  
Trans2 Recv Date: Not reported  
TSD Site Recv Date: 2011-02-10  
Part A Recv Date: Not reported  
Part B Recv Date: Not reported  
Generator EPA ID: NYR000179564  
Trans1 EPA ID: Not reported  
Trans2 EPA ID: Not reported  
TSD ID: PAD085690592  
Waste Code: Not reported  
Quantity: 57620.0  
Units: P - Pounds  
Number of Containers: 1.0  
Container Type: DT - Dump trucks  
Handling Method: T Chemical, physical, or biological treatment.

- Continued on next page -

## Site Detail Report

Target Property: 808 EAST 139TH STREET  
BRONX, NY 10454

JOB: 130043

### MANIFEST

**EDR ID:** S111158276      **DIST/DIR:** 0.131 North      **ELEVATION:** 26      **MAP ID:** R122

**NAME:** AMTRAK - HELLGATE      **Rev:** 08/01/2013  
**ADDRESS:** BRUCKNER BLVD  
BRONX, NY 10454  
BRONX  
**SOURCE:** NY Department of Environmental Conservation

Specific Gravity: 1.0  
Year: 2011  
Manifest Tracking Num: 004143160FLE  
Import Ind: N  
Export Ind: N  
Discr Quantity Ind: N  
Discr Type Ind: N  
Discr Residue Ind: N  
Discr Partial Reject Ind: N  
Discr Full Reject Ind: N  
Manifest Ref Num: Not reported  
Alt Fac RCRA Id: Not reported  
Alt Fac Sign Date: Not reported  
Mgmt Method Type Code: H111

Document ID: Not reported  
Manifest Status: Not reported  
Trans1 State ID: PAD146714878  
Trans2 State ID: Not reported  
Generator Ship Date: 2011-02-10  
Trans1 Recv Date: 2011-02-10  
Trans2 Recv Date: Not reported  
TSD Site Recv Date: 2011-02-10  
Part A Recv Date: Not reported  
Part B Recv Date: Not reported  
Generator EPA ID: NYR000179564  
Trans1 EPA ID: Not reported  
Trans2 EPA ID: Not reported  
TSDF ID: PAD085690592  
Waste Code: Not reported  
Quantity: 40600.0  
Units: P - Pounds  
Number of Containers: 1.0  
Container Type: DT - Dump trucks  
Handling Method: T Chemical, physical, or biological treatment.  
Specific Gravity: 1.0  
Year: 2011  
Manifest Tracking Num: 004143162FLE  
Import Ind: N  
Export Ind: N  
Discr Quantity Ind: N  
Discr Type Ind: N  
Discr Residue Ind: N  
Discr Partial Reject Ind: N

- Continued on next page -

## Site Detail Report

Target Property: 808 EAST 139TH STREET  
BRONX, NY 10454

JOB: 130043

### MANIFEST

**EDR ID:** S111158276      **DIST/DIR:** 0.131 North      **ELEVATION:** 26      **MAP ID:** R122

**NAME:** AMTRAK - HELLGATE      **Rev:** 08/01/2013  
**ADDRESS:** BRUCKNER BLVD  
BRONX, NY 10454  
BRONX  
**SOURCE:** NY Department of Environmental Conservation

Discr Full Reject Ind: N  
Manifest Ref Num: Not reported  
Alt Fac RCRA Id: Not reported  
Alt Fac Sign Date: Not reported  
Mgmt Method Type Code: H111

Document ID: Not reported  
Manifest Status: Not reported  
Trans1 State ID: PAD146714878  
Trans2 State ID: Not reported  
Generator Ship Date: 2011-02-10  
Trans1 Recv Date: 2011-02-10  
Trans2 Recv Date: Not reported  
TSD Site Recv Date: 2011-02-10  
Part A Recv Date: Not reported  
Part B Recv Date: Not reported  
Generator EPA ID: NYR000179564  
Trans1 EPA ID: Not reported  
Trans2 EPA ID: Not reported  
TSDF ID: PAD085690592  
Waste Code: Not reported  
Quantity: 39440.0  
Units: P - Pounds  
Number of Containers: 1.0  
Container Type: DT - Dump trucks  
Handling Method: T Chemical, physical, or biological treatment.  
Specific Gravity: 1.0  
Year: 2011  
Manifest Tracking Num: 004143166FLE  
Import Ind: N  
Export Ind: N  
Discr Quantity Ind: N  
Discr Type Ind: N  
Discr Residue Ind: N  
Discr Partial Reject Ind: N  
Discr Full Reject Ind: N  
Manifest Ref Num: Not reported  
Alt Fac RCRA Id: Not reported  
Alt Fac Sign Date: Not reported  
Mgmt Method Type Code: H111

Document ID: Not reported  
Manifest Status: Not reported

- Continued on next page -

## Site Detail Report

Target Property: 808 EAST 139TH STREET  
BRONX, NY 10454

JOB: 130043

### MANIFEST

**EDR ID:** S111158276      **DIST/DIR:** 0.131 North      **ELEVATION:** 26      **MAP ID:** R122

**NAME:** AMTRAK - HELLGATE      **Rev:** 08/01/2013  
**ADDRESS:** BRUCKNER BLVD  
BRONX, NY 10454  
BRONX  
**SOURCE:** NY Department of Environmental Conservation

Trans1 State ID: PAD146714878  
Trans2 State ID: Not reported  
Generator Ship Date: 2011-02-10  
Trans1 Recv Date: 2011-02-10  
Trans2 Recv Date: Not reported  
TSD Site Recv Date: 2011-02-10  
Part A Recv Date: Not reported  
Part B Recv Date: Not reported  
Generator EPA ID: NYR000179564  
Trans1 EPA ID: Not reported  
Trans2 EPA ID: Not reported  
TSDF ID: PAD085690592  
Waste Code: Not reported  
Quantity: 45000.0  
Units: P - Pounds  
Number of Containers: 1.0  
Container Type: DT - Dump trucks  
Handling Method: T Chemical, physical, or biological treatment.  
Specific Gravity: 1.0  
Year: 2011  
Manifest Tracking Num: 004143168FLE  
Import Ind: N  
Export Ind: N  
Discr Quantity Ind: N  
Discr Type Ind: N  
Discr Residue Ind: N  
Discr Partial Reject Ind: N  
Discr Full Reject Ind: N  
Manifest Ref Num: Not reported  
Alt Fac RCRA Id: Not reported  
Alt Fac Sign Date: Not reported  
Mgmt Method Type Code: H111

Document ID: Not reported  
Manifest Status: Not reported  
Trans1 State ID: PAD146714878  
Trans2 State ID: Not reported  
Generator Ship Date: 2011-02-10  
Trans1 Recv Date: 2011-02-10  
Trans2 Recv Date: Not reported  
TSD Site Recv Date: 2011-02-10  
Part A Recv Date: Not reported  
Part B Recv Date: Not reported  
Generator EPA ID: NYR000179564

- Continued on next page -

## Site Detail Report

Target Property: 808 EAST 139TH STREET  
BRONX, NY 10454

JOB: 130043

### MANIFEST

**EDR ID:** S111158276      **DIST/DIR:** 0.131 North      **ELEVATION:** 26      **MAP ID:** R122

**NAME:** AMTRAK - HELLGATE      **Rev:** 08/01/2013

**ADDRESS:** BRUCKNER BLVD  
BRONX, NY 10454  
BRONX

**SOURCE:** NY Department of Environmental Conservation

Trans1 EPA ID: Not reported  
Trans2 EPA ID: Not reported  
TSD ID: PAD085690592  
Waste Code: Not reported  
Quantity: 44720.0  
Units: P - Pounds  
Number of Containers: 1.0  
Container Type: DT - Dump trucks  
Handling Method: T Chemical, physical, or biological treatment.  
Specific Gravity: 1.0  
Year: 2011  
Manifest Tracking Num: 004143170FLE  
Import Ind: N  
Export Ind: N  
Discr Quantity Ind: N  
Discr Type Ind: N  
Discr Residue Ind: N  
Discr Partial Reject Ind: N  
Discr Full Reject Ind: N  
Manifest Ref Num: Not reported  
Alt Fac RCRA Id: Not reported  
Alt Fac Sign Date: Not reported  
Mgmt Method Type Code: H111

Document ID: Not reported  
Manifest Status: Not reported  
Trans1 State ID: PAD146714878  
Trans2 State ID: Not reported  
Generator Ship Date: 2011-02-10  
Trans1 Recv Date: 2011-02-10  
Trans2 Recv Date: Not reported  
TSD Site Recv Date: 2011-02-10  
Part A Recv Date: Not reported  
Part B Recv Date: Not reported  
Generator EPA ID: NYR000179564  
Trans1 EPA ID: Not reported  
Trans2 EPA ID: Not reported  
TSD ID: PAD085690592  
Waste Code: Not reported  
Quantity: 57800.0  
Units: P - Pounds  
Number of Containers: 1.0  
Container Type: DT - Dump trucks  
Handling Method: T Chemical, physical, or biological treatment.

- Continued on next page -

## Site Detail Report

Target Property: 808 EAST 139TH STREET  
BRONX, NY 10454

JOB: 130043

### MANIFEST

**EDR ID:** S111158276      **DIST/DIR:** 0.131 North      **ELEVATION:** 26      **MAP ID:** R122

**NAME:** AMTRAK - HELLGATE      **Rev:** 08/01/2013

**ADDRESS:** BRUCKNER BLVD  
BRONX, NY 10454  
BRONX

**SOURCE:** NY Department of Environmental Conservation

Specific Gravity: 1.0  
Year: 2011  
Manifest Tracking Num: 004143172FLE  
Import Ind: N  
Export Ind: N  
Discr Quantity Ind: Y  
Discr Type Ind: N  
Discr Residue Ind: N  
Discr Partial Reject Ind: N  
Discr Full Reject Ind: N  
Manifest Ref Num: Not reported  
Alt Fac RCRA Id: Not reported  
Alt Fac Sign Date: Not reported  
Mgmt Method Type Code: H111

Document ID: Not reported  
Manifest Status: Not reported  
Trans1 State ID: PAD146714878  
Trans2 State ID: Not reported  
Generator Ship Date: 2011-02-22  
Trans1 Recv Date: 2011-02-22  
Trans2 Recv Date: Not reported  
TSD Site Recv Date: 2011-02-22  
Part A Recv Date: Not reported  
Part B Recv Date: Not reported  
Generator EPA ID: NYR000179564  
Trans1 EPA ID: Not reported  
Trans2 EPA ID: Not reported  
TSDF ID: PAD085690592  
Waste Code: Not reported  
Quantity: 40000.0  
Units: P - Pounds  
Number of Containers: 1.0  
Container Type: DT - Dump trucks  
Handling Method: T Chemical, physical, or biological treatment.  
Specific Gravity: 1.0  
Year: 2011  
Manifest Tracking Num: 004143267FLE  
Import Ind: N  
Export Ind: N  
Discr Quantity Ind: N  
Discr Type Ind: N  
Discr Residue Ind: N  
Discr Partial Reject Ind: N

- Continued on next page -

## Site Detail Report

Target Property: 808 EAST 139TH STREET  
BRONX, NY 10454

JOB: 130043

### MANIFEST

**EDR ID:** S111158276      **DIST/DIR:** 0.131 North      **ELEVATION:** 26      **MAP ID:** R122

**NAME:** AMTRAK - HELLGATE      **Rev:** 08/01/2013  
**ADDRESS:** BRUCKNER BLVD  
BRONX, NY 10454  
BRONX  
**SOURCE:** NY Department of Environmental Conservation

Discr Full Reject Ind: N  
Manifest Ref Num: Not reported  
Alt Fac RCRA Id: Not reported  
Alt Fac Sign Date: Not reported  
Mgmt Method Type Code: H111

Document ID: Not reported  
Manifest Status: Not reported  
Trans1 State ID: PAD146714878  
Trans2 State ID: Not reported  
Generator Ship Date: 2011-02-22  
Trans1 Recv Date: 2011-02-22  
Trans2 Recv Date: Not reported  
TSD Site Recv Date: 2011-02-22  
Part A Recv Date: Not reported  
Part B Recv Date: Not reported  
Generator EPA ID: NYR000179564  
Trans1 EPA ID: Not reported  
Trans2 EPA ID: Not reported  
TSDF ID: PAD085690592  
Waste Code: Not reported  
Quantity: 40000.0  
Units: P - Pounds  
Number of Containers: 1.0  
Container Type: DT - Dump trucks  
Handling Method: T Chemical, physical, or biological treatment.  
Specific Gravity: 1.0  
Year: 2011  
Manifest Tracking Num: 004143268FLE  
Import Ind: N  
Export Ind: N  
Discr Quantity Ind: N  
Discr Type Ind: N  
Discr Residue Ind: N  
Discr Partial Reject Ind: N  
Discr Full Reject Ind: N  
Manifest Ref Num: Not reported  
Alt Fac RCRA Id: Not reported  
Alt Fac Sign Date: Not reported  
Mgmt Method Type Code: H111

Document ID: Not reported  
Manifest Status: Not reported

- Continued on next page -

## Site Detail Report

Target Property: 808 EAST 139TH STREET  
BRONX, NY 10454

JOB: 130043

### MANIFEST

**EDR ID:** S111158276      **DIST/DIR:** 0.131 North      **ELEVATION:** 26      **MAP ID:** R122

**NAME:** AMTRAK - HELLGATE      **Rev:** 08/01/2013

**ADDRESS:** BRUCKNER BLVD  
BRONX, NY 10454  
BRONX

**SOURCE:** NY Department of Environmental Conservation

Trans1 State ID: PAD146714878  
Trans2 State ID: Not reported  
Generator Ship Date: 2011-02-22  
Trans1 Recv Date: 2011-02-22  
Trans2 Recv Date: Not reported  
TSD Site Recv Date: 2011-02-22  
Part A Recv Date: Not reported  
Part B Recv Date: Not reported  
Generator EPA ID: NYR000179564  
Trans1 EPA ID: Not reported  
Trans2 EPA ID: Not reported  
TSDF ID: PAD085690592  
Waste Code: Not reported  
Quantity: 40000.0  
Units: P - Pounds  
Number of Containers: 1.0  
Container Type: DT - Dump trucks  
Handling Method: T Chemical, physical, or biological treatment.  
Specific Gravity: 1.0  
Year: 2011  
Manifest Tracking Num: 004143269FLE  
Import Ind: N  
Export Ind: N  
Discr Quantity Ind: N  
Discr Type Ind: N  
Discr Residue Ind: N  
Discr Partial Reject Ind: N  
Discr Full Reject Ind: N  
Manifest Ref Num: Not reported  
Alt Fac RCRA Id: Not reported  
Alt Fac Sign Date: Not reported  
Mgmt Method Type Code: H111

Document ID: Not reported  
Manifest Status: Not reported  
Trans1 State ID: PAD146714878  
Trans2 State ID: Not reported  
Generator Ship Date: 2011-02-17  
Trans1 Recv Date: 2011-02-17  
Trans2 Recv Date: Not reported  
TSD Site Recv Date: 2011-02-17  
Part A Recv Date: Not reported  
Part B Recv Date: Not reported  
Generator EPA ID: NYR000179564

- Continued on next page -



## Site Detail Report

Target Property: 808 EAST 139TH STREET  
BRONX, NY 10454

JOB: 130043

### MANIFEST

**EDR ID:** S111158276      **DIST/DIR:** 0.131 North      **ELEVATION:** 26      **MAP ID:** R122

**NAME:** AMTRAK - HELLGATE      **Rev:** 08/01/2013

**ADDRESS:** BRUCKNER BLVD  
BRONX, NY 10454  
BRONX

**SOURCE:** NY Department of Environmental Conservation

Trans1 EPA ID: Not reported  
Trans2 EPA ID: Not reported  
TSD ID: PAD085690592  
Waste Code: Not reported  
Quantity: 47220.0  
Units: P - Pounds  
Number of Containers: 1.0  
Container Type: DT - Dump trucks  
Handling Method: T Chemical, physical, or biological treatment.  
Specific Gravity: 1.0  
Year: 2011  
Manifest Tracking Num: 004143273FLE  
Import Ind: N  
Export Ind: N  
Discr Quantity Ind: N  
Discr Type Ind: N  
Discr Residue Ind: N  
Discr Partial Reject Ind: N  
Discr Full Reject Ind: N  
Manifest Ref Num: Not reported  
Alt Fac RCRA Id: Not reported  
Alt Fac Sign Date: Not reported  
Mgmt Method Type Code: H111

Document ID: Not reported  
Manifest Status: Not reported  
Trans1 State ID: PAD146714878  
Trans2 State ID: Not reported  
Generator Ship Date: 2011-02-17  
Trans1 Recv Date: 2011-02-17  
Trans2 Recv Date: Not reported  
TSD Site Recv Date: 2011-02-17  
Part A Recv Date: Not reported  
Part B Recv Date: Not reported  
Generator EPA ID: NYR000179564  
Trans1 EPA ID: Not reported  
Trans2 EPA ID: Not reported  
TSD ID: PAD085690592  
Waste Code: Not reported  
Quantity: 45980.0  
Units: P - Pounds  
Number of Containers: 1.0  
Container Type: DT - Dump trucks  
Handling Method: T Chemical, physical, or biological treatment.

- Continued on next page -

## Site Detail Report

Target Property: 808 EAST 139TH STREET  
BRONX, NY 10454

JOB: 130043

### MANIFEST

**EDR ID:** S111158276 **DIST/DIR:** 0.131 North **ELEVATION:** 26 **MAP ID:** R122

**NAME:** AMTRAK - HELLGATE **Rev:** 08/01/2013  
**ADDRESS:** BRUCKNER BLVD  
BRONX, NY 10454  
BRONX  
**SOURCE:** NY Department of Environmental Conservation

Specific Gravity: 1.0  
Year: 2011  
Manifest Tracking Num: 004143274FLE  
Import Ind: N  
Export Ind: N  
Discr Quantity Ind: N  
Discr Type Ind: N  
Discr Residue Ind: N  
Discr Partial Reject Ind: N  
Discr Full Reject Ind: N  
Manifest Ref Num: Not reported  
Alt Fac RCRA Id: Not reported  
Alt Fac Sign Date: Not reported  
Mgmt Method Type Code: H111

Document ID: Not reported  
Manifest Status: Not reported  
Trans1 State ID: PAD146714878  
Trans2 State ID: Not reported  
Generator Ship Date: 2011-02-17  
Trans1 Recv Date: 2011-02-17  
Trans2 Recv Date: Not reported  
TSD Site Recv Date: 2011-02-17  
Part A Recv Date: Not reported  
Part B Recv Date: Not reported  
Generator EPA ID: NYR000179564  
Trans1 EPA ID: Not reported  
Trans2 EPA ID: Not reported  
TSDF ID: PAD085690592  
Waste Code: Not reported  
Quantity: 56160.0  
Units: P - Pounds  
Number of Containers: 1.0  
Container Type: DT - Dump trucks  
Handling Method: T Chemical, physical, or biological treatment.  
Specific Gravity: 1.0  
Year: 2011  
Manifest Tracking Num: 004143275FLE  
Import Ind: N  
Export Ind: N  
Discr Quantity Ind: N  
Discr Type Ind: N  
Discr Residue Ind: N  
Discr Partial Reject Ind: N

- Continued on next page -

## Site Detail Report

Target Property: 808 EAST 139TH STREET  
BRONX, NY 10454

JOB: 130043

### MANIFEST

**EDR ID:** S111158276      **DIST/DIR:** 0.131 North      **ELEVATION:** 26      **MAP ID:** R122

**NAME:** AMTRAK - HELLGATE      **Rev:** 08/01/2013

**ADDRESS:** BRUCKNER BLVD  
BRONX, NY 10454  
BRONX

**SOURCE:** NY Department of Environmental Conservation

Discr Full Reject Ind: N  
Manifest Ref Num: Not reported  
Alt Fac RCRA Id: Not reported  
Alt Fac Sign Date: Not reported  
Mgmt Method Type Code: H111

Document ID: Not reported  
Manifest Status: Not reported  
Trans1 State ID: PAD146714878  
Trans2 State ID: Not reported  
Generator Ship Date: 2011-02-17  
Trans1 Recv Date: 2011-02-17  
Trans2 Recv Date: Not reported  
TSD Site Recv Date: 2011-02-17  
Part A Recv Date: Not reported  
Part B Recv Date: Not reported  
Generator EPA ID: NYR000179564  
Trans1 EPA ID: Not reported  
Trans2 EPA ID: Not reported  
TSDF ID: PAD085690592  
Waste Code: Not reported  
Quantity: 40000.0  
Units: P - Pounds  
Number of Containers: 1.0  
Container Type: DT - Dump trucks  
Handling Method: T Chemical, physical, or biological treatment.  
Specific Gravity: 1.0  
Year: 2011  
Manifest Tracking Num: 004143276FLE  
Import Ind: N  
Export Ind: N  
Discr Quantity Ind: N  
Discr Type Ind: N  
Discr Residue Ind: N  
Discr Partial Reject Ind: N  
Discr Full Reject Ind: N  
Manifest Ref Num: Not reported  
Alt Fac RCRA Id: Not reported  
Alt Fac Sign Date: Not reported  
Mgmt Method Type Code: H111

Document ID: Not reported  
Manifest Status: Not reported

- Continued on next page -

## Site Detail Report

Target Property: 808 EAST 139TH STREET  
BRONX, NY 10454

JOB: 130043

### MANIFEST

**EDR ID:** S111158276      **DIST/DIR:** 0.131 North      **ELEVATION:** 26      **MAP ID:** R122

**NAME:** AMTRAK - HELLGATE      **Rev:** 08/01/2013

**ADDRESS:** BRUCKNER BLVD  
BRONX, NY 10454  
BRONX

**SOURCE:** NY Department of Environmental Conservation

Trans1 State ID: PAD146714878  
Trans2 State ID: Not reported  
Generator Ship Date: 2011-02-17  
Trans1 Recv Date: 2011-02-17  
Trans2 Recv Date: Not reported  
TSD Site Recv Date: 2011-02-17  
Part A Recv Date: Not reported  
Part B Recv Date: Not reported  
Generator EPA ID: NYR000179564  
Trans1 EPA ID: Not reported  
Trans2 EPA ID: Not reported  
TSDF ID: PAD085690592  
Waste Code: Not reported  
Quantity: 48780.0  
Units: P - Pounds  
Number of Containers: 1.0  
Container Type: DT - Dump trucks  
Handling Method: T Chemical, physical, or biological treatment.  
Specific Gravity: 1.0  
Year: 2011  
Manifest Tracking Num: 004143277FLE  
Import Ind: N  
Export Ind: N  
Discr Quantity Ind: N  
Discr Type Ind: N  
Discr Residue Ind: N  
Discr Partial Reject Ind: N  
Discr Full Reject Ind: N  
Manifest Ref Num: Not reported  
Alt Fac RCRA Id: Not reported  
Alt Fac Sign Date: Not reported  
Mgmt Method Type Code: H111

Document ID: Not reported  
Manifest Status: Not reported  
Trans1 State ID: PAD146714878  
Trans2 State ID: Not reported  
Generator Ship Date: 2011-02-17  
Trans1 Recv Date: 2011-02-17  
Trans2 Recv Date: Not reported  
TSD Site Recv Date: 2011-02-17  
Part A Recv Date: Not reported  
Part B Recv Date: Not reported  
Generator EPA ID: NYR000179564

- Continued on next page -

## Site Detail Report

Target Property: 808 EAST 139TH STREET  
BRONX, NY 10454

JOB: 130043

### MANIFEST

**EDR ID:** S111158276      **DIST/DIR:** 0.131 North      **ELEVATION:** 26      **MAP ID:** R122

**NAME:** AMTRAK - HELLGATE      **Rev:** 08/01/2013

**ADDRESS:** BRUCKNER BLVD  
BRONX, NY 10454  
BRONX

**SOURCE:** NY Department of Environmental Conservation

Trans1 EPA ID: Not reported  
Trans2 EPA ID: Not reported  
TSD ID: PAD085690592  
Waste Code: Not reported  
Quantity: 51420.0  
Units: P - Pounds  
Number of Containers: 1.0  
Container Type: DT - Dump trucks  
Handling Method: T Chemical, physical, or biological treatment.  
Specific Gravity: 1.0  
Year: 2011  
Manifest Tracking Num: 004143278FLE  
Import Ind: N  
Export Ind: N  
Discr Quantity Ind: N  
Discr Type Ind: N  
Discr Residue Ind: N  
Discr Partial Reject Ind: N  
Discr Full Reject Ind: N  
Manifest Ref Num: Not reported  
Alt Fac RCRA Id: Not reported  
Alt Fac Sign Date: Not reported  
Mgmt Method Type Code: H111

Document ID: Not reported  
Manifest Status: Not reported  
Trans1 State ID: PAD146714878  
Trans2 State ID: Not reported  
Generator Ship Date: 2011-02-17  
Trans1 Recv Date: 2011-02-17  
Trans2 Recv Date: Not reported  
TSD Site Recv Date: 2011-02-17  
Part A Recv Date: Not reported  
Part B Recv Date: Not reported  
Generator EPA ID: NYR000179564  
Trans1 EPA ID: Not reported  
Trans2 EPA ID: Not reported  
TSD ID: PAD085690592  
Waste Code: Not reported  
Quantity: 48280.0  
Units: P - Pounds  
Number of Containers: 1.0  
Container Type: DT - Dump trucks  
Handling Method: T Chemical, physical, or biological treatment.

- Continued on next page -

## Site Detail Report

Target Property: 808 EAST 139TH STREET  
BRONX, NY 10454

JOB: 130043

### MANIFEST

**EDR ID:** S111158276      **DIST/DIR:** 0.131 North      **ELEVATION:** 26      **MAP ID:** R122

**NAME:** AMTRAK - HELLGATE

**Rev:** 08/01/2013

**ADDRESS:** BRUCKNER BLVD  
BRONX, NY 10454  
BRONX

**SOURCE:** NY Department of Environmental Conservation

Specific Gravity: 1.0

Year: 2011

Manifest Tracking Num: 004143279FLE

Import Ind: N

Export Ind: N

Discr Quantity Ind: N

Discr Type Ind: N

Discr Residue Ind: N

Discr Partial Reject Ind: N

Discr Full Reject Ind: N

Manifest Ref Num: Not reported

Alt Fac RCRA Id: Not reported

Alt Fac Sign Date: Not reported

Mgmt Method Type Code: H111

[Click this hyperlink](#) while viewing on your computer to access  
30 additional NY\_MANIFEST: record(s) in the EDR Site Report.

## Site Detail Report

Target Property: 808 EAST 139TH STREET  
BRONX, NY 10454

JOB: 130043

### MANIFEST

**EDR ID:** S112068895      **DIST/DIR:** 0.131 North      **ELEVATION:** 26      **MAP ID:** R123

**NAME:** AMTRAK - HELLGATE      **Rev:** 12/31/2012

**ADDRESS:** BRUCKNER BLVD  
BRONX, NY 10454

**SOURCE:** PA Department of Environmental Protection

#### PA MANIFEST:

Year: 2011  
Manifest Number: 004143154FLE  
Manifest Type: T  
Generator EPA Id: NYR000179564  
Generator Date: 02/10/2011  
Mailing Address: Not reported  
Mailing City,St,Zip: Not reported  
Contact Name: Not reported  
Contact Phone: Not reported  
TSD Epa Id: PAD085690592  
TSD Date: Not reported  
TSD Facility Name: REPUBLIC ENVIRONMENTAL SYSTEMS OF PA INC  
TSD Facility Address: 2869 SANDSTONE DRIVE  
TSD Facility City: HATFIELD  
TSD Facility State: PA  
Facility Telephone: Not reported  
Page Number: 1  
Line Number: 1  
Waste Number: D008  
Container Number: 1  
Container Type: Dump truck  
Waste Quantity: 46000  
Unit: Pounds  
Handling Code: Not reported  
TSP EPA Id: Not reported  
Date TSP Sig: Not reported

Year: 2011  
Manifest Number: 004143309FLE  
Manifest Type: T  
Generator EPA Id: NYR000179564  
Generator Date: 02/14/2011  
Mailing Address: Not reported  
Mailing City,St,Zip: Not reported  
Contact Name: Not reported  
Contact Phone: Not reported  
TSD Epa Id: PAD085690592  
TSD Date: Not reported  
TSD Facility Name: REPUBLIC ENVIRONMENTAL SYSTEMS OF PA INC  
TSD Facility Address: 2869 SANDSTONE DRIVE  
TSD Facility City: HATFIELD  
TSD Facility State: PA  
Facility Telephone: Not reported

- Continued on next page -

## Site Detail Report

Target Property: 808 EAST 139TH STREET  
BRONX, NY 10454

JOB: 130043

### MANIFEST

**EDR ID:** S112068895      **DIST/DIR:** 0.131 North      **ELEVATION:** 26      **MAP ID:** R123

**NAME:** AMTRAK - HELLGATE      **Rev:** 12/31/2012

**ADDRESS:** BRUCKNER BLVD  
BRONX, NY 10454

**SOURCE:** PA Department of Environmental Protection

Page Number: 1  
Line Number: 1  
Waste Number: D008  
Container Number: 1  
Container Type: Dump truck  
Waste Quantity: 40000  
Unit: Pounds  
Handling Code: Not reported  
TSP EPA Id: Not reported  
Date TSP Sig: Not reported

Year: 2011  
Manifest Number: 004143160FLE  
Manifest Type: T  
Generator EPA Id: NYR000179564  
Generator Date: 02/10/2011  
Mailing Address: Not reported  
Mailing City,St,Zip: Not reported  
Contact Name: Not reported  
Contact Phone: Not reported  
TSD Epa Id: PAD085690592  
TSD Date: Not reported  
TSD Facility Name: REPUBLIC ENVIRONMENTAL SYSTEMS OF PA INC  
TSD Facility Address: 2869 SANDSTONE DRIVE  
TSD Facility City: HATFIELD  
TSD Facility State: PA  
Facility Telephone: Not reported

Page Number: 1  
Line Number: 1  
Waste Number: D008  
Container Number: 1  
Container Type: Dump truck  
Waste Quantity: 46000  
Unit: Pounds  
Handling Code: Not reported  
TSP EPA Id: Not reported  
Date TSP Sig: Not reported

Year: 2011  
Manifest Number: 004143284FLE  
Manifest Type: T  
Generator EPA Id: NYR000179564  
Generator Date: 02/16/2011  
Mailing Address: Not reported  
Mailing City,St,Zip: Not reported

- Continued on next page -



## Site Detail Report

Target Property: 808 EAST 139TH STREET  
BRONX, NY 10454

JOB: 130043

### MANIFEST

**EDR ID:** S112068895      **DIST/DIR:** 0.131 North      **ELEVATION:** 26      **MAP ID:** R123

**NAME:** AMTRAK - HELLGATE      **Rev:** 12/31/2012  
**ADDRESS:** BRUCKNER BLVD  
BRONX, NY 10454

**SOURCE:** PA Department of Environmental Protection

Contact Name: Not reported  
Contact Phone: Not reported  
TSD Epa Id: PAD085690592  
TSD Date: Not reported  
TSD Facility Name: REPUBLIC ENVIRONMENTAL SYSTEMS OF PA INC  
TSD Facility Address: 2869 SANDSTONE DRIVE  
TSD Facility City: HATFIELD  
TSD Facility State: PA  
Facility Telephone: Not reported  
Page Number: 1  
Line Number: 1  
Waste Number: D008  
Container Number: 1  
Container Type: Dump truck  
Waste Quantity: 40000  
Unit: Pounds  
Handling Code: Not reported  
TSP EPA Id: Not reported  
Date TSP Sig: Not reported

Year: 2011  
Manifest Number: 004143288FLE  
Manifest Type: T  
Generator EPA Id: NYR000179564  
Generator Date: 02/16/2011  
Mailing Address: Not reported  
Mailing City,St,Zip: Not reported  
Contact Name: Not reported  
Contact Phone: Not reported  
TSD Epa Id: PAD085690592  
TSD Date: Not reported  
TSD Facility Name: REPUBLIC ENVIRONMENTAL SYSTEMS OF PA INC  
TSD Facility Address: 2869 SANDSTONE DRIVE  
TSD Facility City: HATFIELD  
TSD Facility State: PA  
Facility Telephone: Not reported  
Page Number: 1  
Line Number: 1  
Waste Number: D008  
Container Number: 1  
Container Type: Dump truck  
Waste Quantity: 40000  
Unit: Pounds  
Handling Code: Not reported  
TSP EPA Id: Not reported

- Continued on next page -

## Site Detail Report

Target Property: 808 EAST 139TH STREET  
BRONX, NY 10454

JOB: 130043

### MANIFEST

**EDR ID:** S112068895      **DIST/DIR:** 0.131 North      **ELEVATION:** 26      **MAP ID:** R123

**NAME:** AMTRAK - HELLGATE      **Rev:** 12/31/2012

**ADDRESS:** BRUCKNER BLVD  
BRONX, NY 10454

**SOURCE:** PA Department of Environmental Protection

Date TSP Sig: Not reported

Year: 2011  
Manifest Number: 004143172FLE  
Manifest Type: T  
Generator EPA Id: NYR000179564  
Generator Date: 02/10/2011  
Mailing Address: Not reported  
Mailing City,St,Zip: Not reported  
Contact Name: Not reported  
Contact Phone: Not reported  
TSD Epa Id: PAD085690592  
TSD Date: Not reported  
TSD Facility Name: REPUBLIC ENVIRONMENTAL SYSTEMS OF PA INC  
TSD Facility Address: 2869 SANDSTONE DRIVE  
TSD Facility City: HATFIELD  
TSD Facility State: PA  
Facility Telephone: Not reported  
Page Number: 1  
Line Number: 1  
Waste Number: D008  
Container Number: 1  
Container Type: Dump truck  
Waste Quantity: 46000  
Unit: Pounds  
Handling Code: Not reported  
TSP EPA Id: Not reported  
Date TSP Sig: Not reported

Year: 2011  
Manifest Number: 004143277FLE  
Manifest Type: T  
Generator EPA Id: NYR000179564  
Generator Date: 02/17/2011  
Mailing Address: Not reported  
Mailing City,St,Zip: Not reported  
Contact Name: Not reported  
Contact Phone: Not reported  
TSD Epa Id: PAD085690592  
TSD Date: Not reported  
TSD Facility Name: REPUBLIC ENVIRONMENTAL SYSTEMS OF PA INC  
TSD Facility Address: 2869 SANDSTONE DRIVE  
TSD Facility City: HATFIELD  
TSD Facility State: PA  
Facility Telephone: Not reported

- Continued on next page -

## Site Detail Report

Target Property: 808 EAST 139TH STREET  
BRONX, NY 10454

JOB: 130043

### MANIFEST

**EDR ID:** S112068895      **DIST/DIR:** 0.131 North      **ELEVATION:** 26      **MAP ID:** R123

**NAME:** AMTRAK - HELLGATE      **Rev:** 12/31/2012

**ADDRESS:** BRUCKNER BLVD  
BRONX, NY 10454

**SOURCE:** PA Department of Environmental Protection

Page Number: 1  
Line Number: 1  
Waste Number: D008  
Container Number: 1  
Container Type: Dump truck  
Waste Quantity: 40000  
Unit: Pounds  
Handling Code: Not reported  
TSP EPA Id: Not reported  
Date TSP Sig: Not reported

Year: 2011  
Manifest Number: 004143281FLE  
Manifest Type: T  
Generator EPA Id: NYR000179564  
Generator Date: 02/17/2011  
Mailing Address: Not reported  
Mailing City,St,Zip: Not reported  
Contact Name: Not reported  
Contact Phone: Not reported  
TSD Epa Id: PAD085690592  
TSD Date: Not reported  
TSD Facility Name: REPUBLIC ENVIRONMENTAL SYSTEMS OF PA INC  
TSD Facility Address: 2869 SANDSTONE DRIVE  
TSD Facility City: HATFIELD  
TSD Facility State: PA  
Facility Telephone: Not reported

Page Number: 1  
Line Number: 1  
Waste Number: D008  
Container Number: 1  
Container Type: Dump truck  
Waste Quantity: 40000  
Unit: Pounds  
Handling Code: Not reported  
TSP EPA Id: Not reported  
Date TSP Sig: Not reported

Year: 2011  
Manifest Number: 004143285FLE  
Manifest Type: T  
Generator EPA Id: NYR000179564  
Generator Date: 02/16/2011  
Mailing Address: Not reported  
Mailing City,St,Zip: Not reported

- Continued on next page -

## Site Detail Report

Target Property: 808 EAST 139TH STREET  
BRONX, NY 10454

JOB: 130043

### MANIFEST

**EDR ID:** S112068895      **DIST/DIR:** 0.131 North      **ELEVATION:** 26      **MAP ID:** R123

**NAME:** AMTRAK - HELLGATE      **Rev:** 12/31/2012

**ADDRESS:** BRUCKNER BLVD  
BRONX, NY 10454

**SOURCE:** PA Department of Environmental Protection

Contact Name: Not reported  
Contact Phone: Not reported  
TSD Epa Id: PAD085690592  
TSD Date: Not reported  
TSD Facility Name: REPUBLIC ENVIRONMENTAL SYSTEMS OF PA INC  
TSD Facility Address: 2869 SANDSTONE DRIVE  
TSD Facility City: HATFIELD  
TSD Facility State: PA  
Facility Telephone: Not reported  
Page Number: 1  
Line Number: 1  
Waste Number: D008  
Container Number: 1  
Container Type: Dump truck  
Waste Quantity: 40000  
Unit: Pounds  
Handling Code: Not reported  
TSP EPA Id: Not reported  
Date TSP Sig: Not reported

Year: 2011  
Manifest Number: 004143287FLE  
Manifest Type: T  
Generator EPA Id: NYR000179564  
Generator Date: 02/16/2011  
Mailing Address: Not reported  
Mailing City,St,Zip: Not reported  
Contact Name: Not reported  
Contact Phone: Not reported  
TSD Epa Id: PAD085690592  
TSD Date: Not reported  
TSD Facility Name: REPUBLIC ENVIRONMENTAL SYSTEMS OF PA INC  
TSD Facility Address: 2869 SANDSTONE DRIVE  
TSD Facility City: HATFIELD  
TSD Facility State: PA  
Facility Telephone: Not reported  
Page Number: 1  
Line Number: 1  
Waste Number: D008  
Container Number: 1  
Container Type: Dump truck  
Waste Quantity: 40000  
Unit: Pounds  
Handling Code: Not reported  
TSP EPA Id: Not reported

- Continued on next page -

## Site Detail Report

Target Property: 808 EAST 139TH STREET  
BRONX, NY 10454

JOB: 130043

### MANIFEST

**EDR ID:** S112068895      **DIST/DIR:** 0.131 North      **ELEVATION:** 26      **MAP ID:** R123

**NAME:** AMTRAK - HELLGATE      **Rev:** 12/31/2012

**ADDRESS:** BRUCKNER BLVD  
BRONX, NY 10454

**SOURCE:** PA Department of Environmental Protection

Date TSP Sig: Not reported

Year: 2011  
Manifest Number: 004143291FLE  
Manifest Type: T  
Generator EPA Id: NYR000179564  
Generator Date: 02/16/2011  
Mailing Address: Not reported  
Mailing City,St,Zip: Not reported  
Contact Name: Not reported  
Contact Phone: Not reported  
TSD Epa Id: PAD085690592  
TSD Date: Not reported  
TSD Facility Name: REPUBLIC ENVIRONMENTAL SYSTEMS OF PA INC  
TSD Facility Address: 2869 SANDSTONE DRIVE  
TSD Facility City: HATFIELD  
TSD Facility State: PA  
Facility Telephone: Not reported  
Page Number: 1  
Line Number: 1  
Waste Number: D008  
Container Number: 1  
Container Type: Dump truck  
Waste Quantity: 40000  
Unit: Pounds  
Handling Code: Not reported  
TSP EPA Id: Not reported  
Date TSP Sig: Not reported

Year: 2011  
Manifest Number: 004143294FLE  
Manifest Type: T  
Generator EPA Id: NYR000179564  
Generator Date: 02/15/2011  
Mailing Address: Not reported  
Mailing City,St,Zip: Not reported  
Contact Name: Not reported  
Contact Phone: Not reported  
TSD Epa Id: PAD085690592  
TSD Date: Not reported  
TSD Facility Name: REPUBLIC ENVIRONMENTAL SYSTEMS OF PA INC  
TSD Facility Address: 2869 SANDSTONE DRIVE  
TSD Facility City: HATFIELD  
TSD Facility State: PA  
Facility Telephone: Not reported

- Continued on next page -

## Site Detail Report

Target Property: 808 EAST 139TH STREET  
BRONX, NY 10454

JOB: 130043

### MANIFEST

**EDR ID:** S112068895      **DIST/DIR:** 0.131 North      **ELEVATION:** 26      **MAP ID:** R123

**NAME:** AMTRAK - HELLGATE      **Rev:** 12/31/2012  
**ADDRESS:** BRUCKNER BLVD  
BRONX, NY 10454

**SOURCE:** PA Department of Environmental Protection

Page Number: 1  
Line Number: 1  
Waste Number: D008  
Container Number: 1  
Container Type: Dump truck  
Waste Quantity: 40000  
Unit: Pounds  
Handling Code: Not reported  
TSP EPA Id: Not reported  
Date TSP Sig: Not reported

Year: 2011  
Manifest Number: 004143297FLE  
Manifest Type: T  
Generator EPA Id: NYR000179564  
Generator Date: 02/15/2011  
Mailing Address: Not reported  
Mailing City,St,Zip: Not reported  
Contact Name: Not reported  
Contact Phone: Not reported  
TSD Epa Id: PAD085690592  
TSD Date: Not reported  
TSD Facility Name: REPUBLIC ENVIRONMENTAL SYSTEMS OF PA INC  
TSD Facility Address: 2869 SANDSTONE DRIVE  
TSD Facility City: HATFIELD  
TSD Facility State: PA  
Facility Telephone: Not reported

Page Number: 1  
Line Number: 1  
Waste Number: D008  
Container Number: 1  
Container Type: Dump truck  
Waste Quantity: 40000  
Unit: Pounds  
Handling Code: Not reported  
TSP EPA Id: Not reported  
Date TSP Sig: Not reported

Year: 2011  
Manifest Number: 004143170FLE  
Manifest Type: T  
Generator EPA Id: NYR000179564  
Generator Date: 02/10/2011  
Mailing Address: Not reported  
Mailing City,St,Zip: Not reported

- Continued on next page -

## Site Detail Report

Target Property: 808 EAST 139TH STREET  
BRONX, NY 10454

JOB: 130043

### MANIFEST

**EDR ID:** S112068895      **DIST/DIR:** 0.131 North      **ELEVATION:** 26      **MAP ID:** R123

**NAME:** AMTRAK - HELLGATE      **Rev:** 12/31/2012  
**ADDRESS:** BRUCKNER BLVD  
BRONX, NY 10454

**SOURCE:** PA Department of Environmental Protection

Contact Name: Not reported  
Contact Phone: Not reported  
TSD Epa Id: PAD085690592  
TSD Date: Not reported  
TSD Facility Name: REPUBLIC ENVIRONMENTAL SYSTEMS OF PA INC  
TSD Facility Address: 2869 SANDSTONE DRIVE  
TSD Facility City: HATFIELD  
TSD Facility State: PA  
Facility Telephone: Not reported  
Page Number: 1  
Line Number: 1  
Waste Number: D008  
Container Number: 1  
Container Type: Dump truck  
Waste Quantity: 46000  
Unit: Pounds  
Handling Code: Not reported  
TSP EPA Id: Not reported  
Date TSP Sig: Not reported

Year: 2011  
Manifest Number: 004143290FLE  
Manifest Type: T  
Generator EPA Id: NYR000179564  
Generator Date: 02/16/2011  
Mailing Address: Not reported  
Mailing City,St,Zip: Not reported  
Contact Name: Not reported  
Contact Phone: Not reported  
TSD Epa Id: PAD085690592  
TSD Date: Not reported  
TSD Facility Name: REPUBLIC ENVIRONMENTAL SYSTEMS OF PA INC  
TSD Facility Address: 2869 SANDSTONE DRIVE  
TSD Facility City: HATFIELD  
TSD Facility State: PA  
Facility Telephone: Not reported  
Page Number: 1  
Line Number: 1  
Waste Number: D008  
Container Number: 1  
Container Type: Dump truck  
Waste Quantity: 40000  
Unit: Pounds  
Handling Code: Not reported  
TSP EPA Id: Not reported

- Continued on next page -

## Site Detail Report

Target Property: 808 EAST 139TH STREET  
BRONX, NY 10454

JOB: 130043

### MANIFEST

**EDR ID:** S112068895      **DIST/DIR:** 0.131 North      **ELEVATION:** 26      **MAP ID:** R123

**NAME:** AMTRAK - HELLGATE      **Rev:** 12/31/2012

**ADDRESS:** BRUCKNER BLVD  
BRONX, NY 10454

**SOURCE:** PA Department of Environmental Protection

Date TSP Sig: Not reported

Year: 2011  
Manifest Number: 004143298FLE  
Manifest Type: T  
Generator EPA Id: NYR000179564  
Generator Date: 02/15/2011  
Mailing Address: Not reported  
Mailing City,St,Zip: Not reported  
Contact Name: Not reported  
Contact Phone: Not reported  
TSD Epa Id: PAD085690592  
TSD Date: Not reported  
TSD Facility Name: REPUBLIC ENVIRONMENTAL SYSTEMS OF PA INC  
TSD Facility Address: 2869 SANDSTONE DRIVE  
TSD Facility City: HATFIELD  
TSD Facility State: PA  
Facility Telephone: Not reported  
Page Number: 1  
Line Number: 1  
Waste Number: D008  
Container Number: 1  
Container Type: Dump truck  
Waste Quantity: 40000  
Unit: Pounds  
Handling Code: Not reported  
TSP EPA Id: Not reported  
Date TSP Sig: Not reported

Year: 2011  
Manifest Number: 004143301FLE  
Manifest Type: T  
Generator EPA Id: NYR000179564  
Generator Date: 02/14/2011  
Mailing Address: Not reported  
Mailing City,St,Zip: Not reported  
Contact Name: Not reported  
Contact Phone: Not reported  
TSD Epa Id: PAD085690592  
TSD Date: Not reported  
TSD Facility Name: REPUBLIC ENVIRONMENTAL SYSTEMS OF PA INC  
TSD Facility Address: 2869 SANDSTONE DRIVE  
TSD Facility City: HATFIELD  
TSD Facility State: PA  
Facility Telephone: Not reported

- Continued on next page -



## Site Detail Report

Target Property: 808 EAST 139TH STREET  
BRONX, NY 10454

JOB: 130043

### MANIFEST

**EDR ID:** S112068895      **DIST/DIR:** 0.131 North      **ELEVATION:** 26      **MAP ID:** R123

**NAME:** AMTRAK - HELLGATE      **Rev:** 12/31/2012

**ADDRESS:** BRUCKNER BLVD  
BRONX, NY 10454

**SOURCE:** PA Department of Environmental Protection

Page Number: 1  
Line Number: 1  
Waste Number: D008  
Container Number: 1  
Container Type: Dump truck  
Waste Quantity: 40000  
Unit: Pounds  
Handling Code: Not reported  
TSP EPA Id: Not reported  
Date TSP Sig: Not reported

Year: 2011  
Manifest Number: 004143303FLE  
Manifest Type: T  
Generator EPA Id: NYR000179564  
Generator Date: 02/14/2011  
Mailing Address: Not reported  
Mailing City,St,Zip: Not reported  
Contact Name: Not reported  
Contact Phone: Not reported  
TSD Epa Id: PAD085690592  
TSD Date: Not reported  
TSD Facility Name: REPUBLIC ENVIRONMENTAL SYSTEMS OF PA INC  
TSD Facility Address: 2869 SANDSTONE DRIVE  
TSD Facility City: HATFIELD  
TSD Facility State: PA  
Facility Telephone: Not reported

Page Number: 1  
Line Number: 1  
Waste Number: D008  
Container Number: 1  
Container Type: Dump truck  
Waste Quantity: 40000  
Unit: Pounds  
Handling Code: Not reported  
TSP EPA Id: Not reported  
Date TSP Sig: Not reported

Year: 2011  
Manifest Number: 004143304FLE  
Manifest Type: T  
Generator EPA Id: NYR000179564  
Generator Date: 02/14/2011  
Mailing Address: Not reported  
Mailing City,St,Zip: Not reported

- Continued on next page -

## Site Detail Report

Target Property: 808 EAST 139TH STREET  
BRONX, NY 10454

JOB: 130043

### MANIFEST

**EDR ID:** S112068895      **DIST/DIR:** 0.131 North      **ELEVATION:** 26      **MAP ID:** R123

**NAME:** AMTRAK - HELLGATE      **Rev:** 12/31/2012

**ADDRESS:** BRUCKNER BLVD  
BRONX, NY 10454

**SOURCE:** PA Department of Environmental Protection

Contact Name: Not reported  
Contact Phone: Not reported  
TSD Epa Id: PAD085690592  
TSD Date: Not reported  
TSD Facility Name: REPUBLIC ENVIRONMENTAL SYSTEMS OF PA INC  
TSD Facility Address: 2869 SANDSTONE DRIVE  
TSD Facility City: HATFIELD  
TSD Facility State: PA  
Facility Telephone: Not reported  
Page Number: 1  
Line Number: 1  
Waste Number: D008  
Container Number: 1  
Container Type: Dump truck  
Waste Quantity: 40000  
Unit: Pounds  
Handling Code: Not reported  
TSP EPA Id: Not reported  
Date TSP Sig: Not reported

Year: 2011  
Manifest Number: 004143305FLE  
Manifest Type: T  
Generator EPA Id: NYR000179564  
Generator Date: 02/14/2011  
Mailing Address: Not reported  
Mailing City,St,Zip: Not reported  
Contact Name: Not reported  
Contact Phone: Not reported  
TSD Epa Id: PAD085690592  
TSD Date: Not reported  
TSD Facility Name: REPUBLIC ENVIRONMENTAL SYSTEMS OF PA INC  
TSD Facility Address: 2869 SANDSTONE DRIVE  
TSD Facility City: HATFIELD  
TSD Facility State: PA  
Facility Telephone: Not reported  
Page Number: 1  
Line Number: 1  
Waste Number: D008  
Container Number: 1  
Container Type: Dump truck  
Waste Quantity: 40000  
Unit: Pounds  
Handling Code: Not reported  
TSP EPA Id: Not reported

- Continued on next page -

## Site Detail Report

Target Property: 808 EAST 139TH STREET  
BRONX, NY 10454

JOB: 130043

### MANIFEST

|                |            |                  |             |                   |    |                |      |
|----------------|------------|------------------|-------------|-------------------|----|----------------|------|
| <b>EDR ID:</b> | S112068895 | <b>DIST/DIR:</b> | 0.131 North | <b>ELEVATION:</b> | 26 | <b>MAP ID:</b> | R123 |
|----------------|------------|------------------|-------------|-------------------|----|----------------|------|

**NAME:** AMTRAK - HELLGATE

**Rev:** 12/31/2012

**ADDRESS:** BRUCKNER BLVD  
BRONX, NY 10454

**SOURCE:** PA Department of Environmental Protection

Date TSP Sig: Not reported

[Click this hyperlink](#) while viewing on your computer to access  
30 additional PA MANIFEST: record(s) in the EDR Site Report.

## Site Detail Report

Target Property: 808 EAST 139TH STREET  
BRONX, NY 10454

JOB: 130043

### MANIFEST

**EDR ID:** S111437646      **DIST/DIR:** 0.131 North      **ELEVATION:** 26      **MAP ID:** R124

**NAME:** CONSOLIDATED EDISON      **Rev:** 08/01/2013

**ADDRESS:** BRUCKNER BLVD & LINCOLN AVE  
BRONX, NY  
BRONX

**SOURCE:** NY Department of Environmental Conservation

#### NY MANIFEST:

EPA ID: NYP004243507

Country: USA

Mailing Name: CONSOLIDATED EDISON

Mailing Contact: CONSOLIDATED EDISON

Mailing Address: 4 IRVING PLACE ROOM 828

Mailing Address 2: Not reported

Mailing City: NEW YORK

Mailing State: NY

Mailing Zip: 10003

Mailing Zip4: Not reported

Mailing Country: USA

Mailing Phone: 212-460-3770

Document ID: Not reported

Manifest Status: Not reported

Trans1 State ID: MAD039322250

Trans2 State ID: MAD039322250

Generator Ship Date: 2011-10-22

Trans1 Recv Date: 2011-10-22

Trans2 Recv Date: 2011-10-25

TSD Site Recv Date: 2011-10-25

Part A Recv Date: Not reported

Part B Recv Date: Not reported

Generator EPA ID: NYP004243507

Trans1 EPA ID: Not reported

Trans2 EPA ID: Not reported

TSD ID: NJD991291105

Waste Code: Not reported

Quantity: 1280.0

Units: P - Pounds

Number of Containers: 1.0

Container Type: TT - Cargo tank, tank trucks

Handling Method: L Landfill.

Specific Gravity: 1.0

Year: 2011

Manifest Tracking Num: 003949142FLE

Import Ind: N

Export Ind: N

Discr Quantity Ind: Y

Discr Type Ind: N

Discr Residue Ind: N

Discr Partial Reject Ind: N

- Continued on next page -

## Site Detail Report

Target Property: 808 EAST 139TH STREET  
BRONX, NY 10454

JOB: 130043

### MANIFEST

|                |            |                  |             |                   |    |                |      |
|----------------|------------|------------------|-------------|-------------------|----|----------------|------|
| <b>EDR ID:</b> | S111437646 | <b>DIST/DIR:</b> | 0.131 North | <b>ELEVATION:</b> | 26 | <b>MAP ID:</b> | R124 |
|----------------|------------|------------------|-------------|-------------------|----|----------------|------|

**NAME:** CONSOLIDATED EDISON

**Rev:** 08/01/2013

**ADDRESS:** BRUCKNER BLVD & LINCOLN AVE  
BRONX, NY  
BRONX

**SOURCE:** NY Department of Environmental Conservation

Discr Full Reject Ind: N  
Manifest Ref Num: Not reported  
Alt Fac RCRA Id: Not reported  
Alt Fac Sign Date: Not reported  
Mgmt Method Type Code: H141

## Site Detail Report

Target Property: 808 EAST 139TH STREET  
BRONX, NY 10454

JOB: 130043

### MANIFEST

**EDR ID:** S111157858      **DIST/DIR:** 0.131 North      **ELEVATION:** 26      **MAP ID:** R125

**NAME:** CONSOLIDATED EDISON - MH 22200

**Rev:** 08/01/2013

**ADDRESS:** BRUCKNER BLVD & ST ANNS PL  
BRONX, NY 10451  
BRONX

**SOURCE:** NY Department of Environmental Conservation

#### NY MANIFEST:

EPA ID: NYP004234266

Country: USA

Mailing Name: CONSOLIDATED EDISON - MH 22200

Mailing Contact: TOM TEELING

Mailing Address: 4 IRVING PLACE RM 828

Mailing Address 2: Not reported

Mailing City: NEW YORK

Mailing State: NY

Mailing Zip: 10003

Mailing Zip4: Not reported

Mailing Country: USA

Mailing Phone: 212-460-3770

Document ID: Not reported

Manifest Status: Not reported

Trans1 State ID: MAD039322250

Trans2 State ID: MAD039322250

Generator Ship Date: 2011-04-22

Trans1 Recv Date: 2011-04-22

Trans2 Recv Date: 2011-04-22

TSD Site Recv Date: 2011-04-25

Part A Recv Date: Not reported

Part B Recv Date: Not reported

Generator EPA ID: NYP004234266

Trans1 EPA ID: Not reported

Trans2 EPA ID: Not reported

TSD ID: NJD991291105

Waste Code: Not reported

Quantity: 500.0

Units: G - Gallons (liquids only)\* (8.3 pounds)

Number of Containers: 1.0

Container Type: TT - Cargo tank, tank trucks

Handling Method: L Landfill.

Specific Gravity: 1.0

Year: 2011

Manifest Tracking Num: 003416428FLE

Import Ind: N

Export Ind: N

Discr Quantity Ind: N

Discr Type Ind: N

Discr Residue Ind: N

Discr Partial Reject Ind: N

- Continued on next page -

## Site Detail Report

Target Property: 808 EAST 139TH STREET  
BRONX, NY 10454

JOB: 130043

### MANIFEST

|                |            |                  |             |                   |    |                |      |
|----------------|------------|------------------|-------------|-------------------|----|----------------|------|
| <b>EDR ID:</b> | S111157858 | <b>DIST/DIR:</b> | 0.131 North | <b>ELEVATION:</b> | 26 | <b>MAP ID:</b> | R125 |
|----------------|------------|------------------|-------------|-------------------|----|----------------|------|

**NAME:** CONSOLIDATED EDISON - MH 22200

**Rev:** 08/01/2013

**ADDRESS:** BRUCKNER BLVD & ST ANNS PL  
BRONX, NY 10451  
BRONX

**SOURCE:** NY Department of Environmental Conservation

Discr Full Reject Ind: N  
Manifest Ref Num: Not reported  
Alt Fac RCRA Id: Not reported  
Alt Fac Sign Date: Not reported  
Mgmt Method Type Code: H141

## Site Detail Report

Target Property: 808 EAST 139TH STREET  
BRONX, NY 10454

JOB: 130043

### MANIFEST

**EDR ID:** S111314209      **DIST/DIR:** 0.131 North      **ELEVATION:** 26      **MAP ID:** R126

**NAME:** CONED - MH21948

**Rev:** 08/01/2013

**ADDRESS:** BRUCKNER BLVD  
BRONX, NY 10454  
BRONX

**SOURCE:** NY Department of Environmental Conservation

#### NY MANIFEST:

EPA ID: NYP004241899

Country: USA

Mailing Name: CONED - MH21948

Mailing Contact: CONED - MH21948

Mailing Address: 4 IRVING PLACE

Mailing Address 2: 15TH FLOOR

Mailing City: NEW YORK

Mailing State: NY

Mailing Zip: 10004

Mailing Zip4: Not reported

Mailing Country: USA

Mailing Phone: Not reported

Document ID: Not reported

Manifest Status: Not reported

Trans1 State ID: MAD039322250

Trans2 State ID: Not reported

Generator Ship Date: 2011-09-15

Trans1 Recv Date: 2011-09-15

Trans2 Recv Date: Not reported

TSD Site Recv Date: 2011-09-16

Part A Recv Date: Not reported

Part B Recv Date: Not reported

Generator EPA ID: NYP004241899

Trans1 EPA ID: Not reported

Trans2 EPA ID: Not reported

TSD ID: NJD991291105

Waste Code: Not reported

Quantity: 700.0

Units: P - Pounds

Number of Containers: 1.0

Container Type: TT - Cargo tank, tank trucks

Handling Method: L Landfill.

Specific Gravity: 1.0

Year: 2011

Manifest Tracking Num: 003949378FLE

Import Ind: N

Export Ind: N

Discr Quantity Ind: N

Discr Type Ind: N

Discr Residue Ind: N

Discr Partial Reject Ind: N

- Continued on next page -



## Site Detail Report

Target Property: 808 EAST 139TH STREET  
BRONX, NY 10454

JOB: 130043

### MANIFEST

|                |            |                  |             |                   |    |                |      |
|----------------|------------|------------------|-------------|-------------------|----|----------------|------|
| <b>EDR ID:</b> | S111314209 | <b>DIST/DIR:</b> | 0.131 North | <b>ELEVATION:</b> | 26 | <b>MAP ID:</b> | R126 |
|----------------|------------|------------------|-------------|-------------------|----|----------------|------|

**NAME:** CONED - MH21948

**Rev:** 08/01/2013

**ADDRESS:** BRUCKNER BLVD  
BRONX, NY 10454  
BRONX

**SOURCE:** NY Department of Environmental Conservation

Discr Full Reject Ind: N  
Manifest Ref Num: Not reported  
Alt Fac RCRA Id: Not reported  
Alt Fac Sign Date: Not reported  
Mgmt Method Type Code: H141

## Site Detail Report

Target Property: 808 EAST 139TH STREET  
BRONX, NY 10454

JOB: 130043

UST

**EDR ID:** U004118684 **DIST/DIR:** 0.131 WSW **ELEVATION:** 25 **MAP ID:** U127

**NAME:** 780 EAST 137TH ST.

**Rev:** 08/07/2013

**ADDRESS:** 780 EAST 137TH ST.  
BRONX, NY 10454  
BRONX

ID/Status: 2-610779 / Unregulated  
ID/Status: 2-610779

**SOURCE:** NY Department of Environmental Conservation

UST:

Id/Status: 2-610779 / Unregulated

Program Type: PBS

Region: STATE

DEC Region: 2

Expiration Date: N/A

UTM X: 591789.72915999999

UTM Y: 4517513.8852700004

Site Type: Other

Affiliation Records:

Site Id: 394496

Affiliation Type: Facility Owner

Company Name: ABBOTT CONSTRUCTION CORP

Contact Type: VP

Contact Name: ADAM MELNICK

Address1: 225 WILLOW AVE

Address2: Not reported

City: BRONX

State: NY

Zip Code: 10454

Country Code: 001

Phone: (718) 292-6400

EMail: Not reported

Fax Number: Not reported

Modified By: kaker

Date Last Modified: 3/6/2008

Site Id: 394496

Affiliation Type: Mail Contact

Company Name: ABBOTT CONSTRUCTION CORP

Contact Type: VP

Contact Name: ADAM MELNICK

Address1: 225 WILLOW AVE

Address2: Not reported

City: BRONX

State: NY

Zip Code: 10454

Country Code: 001

Phone: (718) 292-6400

EMail: Not reported

Fax Number: Not reported

Modified By: kaker

Date Last Modified: 3/6/2008

- Continued on next page -

## Site Detail Report

Target Property: 808 EAST 139TH STREET  
BRONX, NY 10454

JOB: 130043

UST

**EDR ID:** U004118684      **DIST/DIR:** 0.131 WSW      **ELEVATION:** 25      **MAP ID:** U127

**NAME:** 780 EAST 137TH ST.

**Rev:** 08/07/2013

**ADDRESS:** 780 EAST 137TH ST.  
BRONX, NY 10454  
BRONX

ID/Status: 2-610779 / Unregulated  
ID/Status: 2-610779

**SOURCE:** NY Department of Environmental Conservation

Site Id: 394496

Affiliation Type: On-Site Operator

Company Name: 780 EAST 137TH ST.

Contact Type: Not reported

Contact Name: VACANT LOT

Address1: Not reported

Address2: Not reported

City: Not reported

State: NN

Zip Code: Not reported

Country Code: 001

Phone: (917) 602-9375

EMail: Not reported

Fax Number: Not reported

Modified By: kakyer

Date Last Modified: 3/6/2008

Site Id: 394496

Affiliation Type: Emergency Contact

Company Name: ABBOTT CONSTRUCTION CORP

Contact Type: Not reported

Contact Name: ADAM MELNICK

Address1: Not reported

Address2: Not reported

City: Not reported

State: NN

Zip Code: Not reported

Country Code: 001

Phone: (917) 602-9375

EMail: Not reported

Fax Number: Not reported

Modified By: kakyer

Date Last Modified: 3/6/2008

Tank Info:

Tank Number: 001

Tank ID: 221862

Tank Status: Closed - Removed

Material Name: Closed - Removed

Capacity Gallons: 5000

Install Date: Not reported

Date Tank Closed: 02/06/2008

Registered: True

- Continued on next page -

# Site Detail Report

Target Property: 808 EAST 139TH STREET  
BRONX, NY 10454

JOB: 130043

UST

**EDR ID:** U004118684 **DIST/DIR:** 0.131 WSW **ELEVATION:** 25 **MAP ID:** U127

**NAME:** 780 EAST 137TH ST.

**Rev:** 08/07/2013

**ADDRESS:** 780 EAST 137TH ST.  
BRONX, NY 10454  
BRONX

ID/Status: 2-610779 / Unregulated  
ID/Status: 2-610779

**SOURCE:** NY Department of Environmental Conservation

Tank Location: Underground  
Tank Type: Steel/carbon steel  
Material Code: 0003  
Common Name of Substance: #6 Fuel Oil (On-Site Consumption)

Tightness Test Method: NN  
Date Test: Not reported  
Next Test Date: Not reported  
Pipe Model: Not reported  
Modified By: msbaptis  
Last Modified: 03/18/2008

Equipment Records:  
L00 - Piping Leak Detection - None  
A00 - Tank Internal Protection - None  
D01 - Pipe Type - Steel/Carbon Steel/Iron  
F00 - Pipe External Protection - None  
B00 - Tank External Protection - None  
K00 - Spill Prevention - None  
E00 - Piping Secondary Containment - None  
H00 - Tank Leak Detection - None  
G00 - Tank Secondary Containment - None  
J00 - Dispenser - None  
I00 - Overfill - None  
C02 - Pipe Location - Underground/On-ground

Tank Number: 002  
Tank ID: 221863  
Tank Status: Closed - Removed  
Material Name: Closed - Removed  
Capacity Gallons: 275  
Install Date: Not reported  
Date Tank Closed: 02/06/2008  
Registered: True  
Tank Location: Underground  
Tank Type: Steel/carbon steel  
Material Code: 0000  
Common Name of Substance: Empty

Tightness Test Method: NN  
Date Test: Not reported  
Next Test Date: Not reported  
Pipe Model: Not reported  
Modified By: msbaptis

- Continued on next page -

## Site Detail Report

Target Property: 808 EAST 139TH STREET  
BRONX, NY 10454

JOB: 130043

UST

**EDR ID:** U004118684      **DIST/DIR:** 0.131 WSW      **ELEVATION:** 25      **MAP ID:** U127

**NAME:** 780 EAST 137TH ST.

**Rev:** 08/07/2013

**ADDRESS:** 780 EAST 137TH ST.  
BRONX, NY 10454  
BRONX

ID/Status: 2-610779 / Unregulated  
ID/Status: 2-610779

**SOURCE:** NY Department of Environmental Conservation

Last Modified: 03/18/2008

### Equipment Records:

E00 - Piping Secondary Containment - None  
H00 - Tank Leak Detection - None  
G00 - Tank Secondary Containment - None  
J00 - Dispenser - None  
I00 - Overfill - None  
L00 - Piping Leak Detection - None  
B00 - Tank External Protection - None  
K00 - Spill Prevention - None  
C02 - Pipe Location - Underground/On-ground  
A00 - Tank Internal Protection - None  
D01 - Pipe Type - Steel/Carbon Steel/Iron  
F00 - Pipe External Protection - None

## Site Detail Report

Target Property: 808 EAST 139TH STREET  
BRONX, NY 10454

JOB: 130043

### HIST UST

**EDR ID:** U001841569      **DIST/DIR:** 0.132 WSW      **ELEVATION:** 28      **MAP ID:** U128

**NAME:** M. MELNICK & CO INC

**Rev:** 01/01/2002

**ADDRESS:** 767 EAST 137TH STREET  
BRONX, NY 10454  
BRONX

**ID/Status:** 2-600669

**SOURCE:** NY Department of Environmental Conservation

#### HIST UST:

PBS Number: 2-600669

SPDES Number: Not reported

Emergency Contact: GERALD MELNICK

Emergency Telephone: (718) 465-7343

Operator: GERALD MELNICK

Operator Telephone: (212) 292-6400

Owner Name: ABBOT CONSTRUCTION CO INC

Owner Address: 225 WILLOW AVENUE

Owner City,St,Zip: BRONX, NY 10454

Owner Telephone: (212) 292-6400

Owner Type: Corporate/Commercial

Owner Subtype: Not reported

Mailing Name: M. MELNICK & CO INC

Mailing Address: 225 WILLOW AVENUE

Mailing Address 2: Not reported

Mailing City,St,Zip: BRONX, NY 10454

Mailing Contact: GERALD MELNICK

Mailing Telephone: (212) 292-6400

Owner Mark: First Owner

Facility Status: 2 - Unregulated by PBS (the total capacity is less than 1,101 gallons)  
and Subpart 360-14.

Facility Addr2: 767 EAST 137TH STREET

SWIS ID: 6001

Old PBS Number: Not reported

Facility Type: OTHER

Inspected Date: Not reported

Inspector: Not reported

Inspection Result: Not reported

Federal ID: Not reported

Certification Flag: False

Certification Date: 02/26/1992

Expiration Date: 02/26/1997

Renew Flag: False

Renewal Date: Not reported

Total Capacity: 550

FAMT: True

Facility Screen: No Missing Data

Owner Screen: Minor Data Missing

Tank Screen: No Missing Data

Dead Letter: False

CBS Number: Not reported

Town or City: NEW YORK CITY

County Code: 60

- Continued on next page -

## Site Detail Report

Target Property: 808 EAST 139TH STREET  
BRONX, NY 10454

JOB: 130043

### HIST UST

**EDR ID:** U001841569      **DIST/DIR:** 0.132 WSW      **ELEVATION:** 28      **MAP ID:** U128

**NAME:** M. MELNICK & CO INC

**Rev:** 01/01/2002

**ADDRESS:** 767 EAST 137TH STREET  
BRONX, NY 10454  
BRONX

**ID/Status:** 2-600669

**SOURCE:** NY Department of Environmental Conservation

Town or City: 01  
Region: 2

Tank Id: 001  
Tank Location: UNDERGROUND  
Tank Status: Tank Converted To Non-Regulated Use  
Install Date: Not reported  
Capacity (gals): 1080  
Product Stored: NOS 1,2, OR 4 FUEL OIL  
Tank Type: Steel/carbon steel  
Tank Internal: None  
Tank External: Painted/Asphalt Coating  
Pipe Location: Aboveground  
Pipe Type: GALVANIZED STEEL  
Pipe Internal: None  
Pipe External: Painted/Asphalt Coating  
Second Containment: None  
Leak Detection: None  
Overfill Prot: None  
Dispenser: Gravity  
Date Tested: Not reported  
Next Test Date: Not reported  
Missing Data for Tank: No Missing Data  
Date Closed: 08/01/1996  
Test Method: Not reported  
Deleted: False  
Updated: True  
Lat/long: Not reported

Tank Id: 002  
Tank Location: UNDERGROUND  
Tank Status: In Service  
Install Date: Not reported  
Capacity (gals): 550  
Product Stored: UNLEADED GASOLINE  
Tank Type: Steel/carbon steel  
Tank Internal: None  
Tank External: Painted/Asphalt Coating  
Pipe Location: Aboveground  
Pipe Type: GALVANIZED STEEL  
Pipe Internal: None  
Pipe External: Painted/Asphalt Coating  
Second Containment: None  
Leak Detection: None

- Continued on next page -

## Site Detail Report

Target Property: 808 EAST 139TH STREET  
BRONX, NY 10454

JOB: 130043

### HIST UST

**EDR ID:** U001841569      **DIST/DIR:** 0.132 WSW      **ELEVATION:** 28      **MAP ID:** U128

**NAME:** M. MELNICK & CO INC

**Rev:** 01/01/2002

**ADDRESS:** 767 EAST 137TH STREET  
BRONX, NY 10454  
BRONX

**ID/Status:** 2-600669

**SOURCE:** NY Department of Environmental Conservation

Overfill Prot: Product Level Gauge  
Dispenser: Gravity  
Date Tested: Not reported  
Next Test Date: Not reported  
Missing Data for Tank: No Missing Data  
Date Closed: Not reported  
Test Method: Not reported  
Deleted: False  
Updated: True  
Lat/long: Not reported



## Site Detail Report

Target Property: 808 EAST 139TH STREET  
BRONX, NY 10454

JOB: 130043

UST

**EDR ID:** U001841569 **DIST/DIR:** 0.132 WSW **ELEVATION:** 28 **MAP ID:** U128

**NAME:** M. MELNICK & CO INC

**Rev:** 08/07/2013

**ADDRESS:** 767 EAST 137TH STREET  
BRONX, NY 10454  
BRONX

ID/Status: 2-600669 / Unregulated  
ID/Status: 2-600669

**SOURCE:** NY Department of Environmental Conservation

UST:

Id/Status: 2-600669 / Unregulated

Program Type: PBS

Region: STATE

DEC Region: 2

Expiration Date: N/A

UTM X: 591770.03870999999

UTM Y: 4517534.5282399999

Site Type: Apartment Building/Office Building

Affiliation Records:

Site Id: 22649

Affiliation Type: Facility Owner

Company Name: ABBOT CONSTRUCTION CO INC

Contact Type: Not reported

Contact Name: Not reported

Address1: 225 WILLOW AVENUE

Address2: Not reported

City: BRONX

State: NY

Zip Code: 10454

Country Code: 001

Phone: (212) 292-6400

EMail: Not reported

Fax Number: Not reported

Modified By: NRLOMBAR

Date Last Modified: 10/14/2009

Site Id: 22649

Affiliation Type: Mail Contact

Company Name: M. MELNICK & CO INC

Contact Type: Not reported

Contact Name: Not reported

Address1: 225 WILLOW AVENUE

Address2: Not reported

City: BRONX

State: NY

Zip Code: 10454

Country Code: 001

Phone: (212) 292-6400

EMail: Not reported

Fax Number: Not reported

Modified By: NRLOMBAR

Date Last Modified: 10/14/2009

- Continued on next page -

## Site Detail Report

Target Property: 808 EAST 139TH STREET  
BRONX, NY 10454

JOB: 130043

UST

**EDR ID:** U001841569      **DIST/DIR:** 0.132 WSW      **ELEVATION:** 28      **MAP ID:** U128

**NAME:** M. MELNICK & CO INC

**Rev:** 08/07/2013

**ADDRESS:** 767 EAST 137TH STREET  
BRONX, NY 10454  
BRONX

ID/Status: 2-600669 / Unregulated  
ID/Status: 2-600669

**SOURCE:** NY Department of Environmental Conservation

Site Id: 22649

Affiliation Type: On-Site Operator

Company Name: M. MELNICK & CO INC

Contact Type: Not reported

Contact Name: GERALD MELNICK

Address1: Not reported

Address2: Not reported

City: Not reported

State: NN

Zip Code: Not reported

Country Code: 001

Phone: (212) 292-6400

EMail: Not reported

Fax Number: Not reported

Modified By: TRANSLAT

Date Last Modified: 3/4/2004

Site Id: 22649

Affiliation Type: Emergency Contact

Company Name: ABBOT CONSTRUCTION CO INC

Contact Type: Not reported

Contact Name: N/A

Address1: Not reported

Address2: Not reported

City: Not reported

State: NN

Zip Code: Not reported

Country Code: 999

Phone: N/A

EMail: Not reported

Fax Number: Not reported

Modified By: NRLOMBAR

Date Last Modified: 10/14/2009

Tank Info:

Tank Number: 001

Tank ID: 43248

Tank Status: Tank Converted to Non-Regulated Use

Material Name: Tank Converted to Non-Regulated Use

Capacity Gallons: 1080

Install Date: Not reported

Date Tank Closed: 08/01/1996

Registered: True

- Continued on next page -

## Site Detail Report

Target Property: 808 EAST 139TH STREET  
BRONX, NY 10454

JOB: 130043

### UST

**EDR ID:** U001841569      **DIST/DIR:** 0.132 WSW      **ELEVATION:** 28      **MAP ID:** U128

**NAME:** M. MELNICK & CO INC

**Rev:** 08/07/2013

**ADDRESS:** 767 EAST 137TH STREET  
BRONX, NY 10454  
BRONX

ID/Status: 2-600669 / Unregulated  
ID/Status: 2-600669

**SOURCE:** NY Department of Environmental Conservation

Tank Location: Underground  
Tank Type: Steel/carbon steel  
Material Code: 0001  
Common Name of Substance: #2 Fuel Oil (On-Site Consumption)

Tightness Test Method: NN  
Date Test: Not reported  
Next Test Date: Not reported  
Pipe Model: Not reported  
Modified By: TRANSLAT  
Last Modified: 03/04/2004

#### Equipment Records:

B01 - Tank External Protection - Painted/Asphalt Coating  
I00 - Overfill - None  
C01 - Pipe Location - Aboveground  
F01 - Pipe External Protection - Painted/Asphalt Coating  
H00 - Tank Leak Detection - None  
G00 - Tank Secondary Containment - None  
A00 - Tank Internal Protection - None  
D02 - Pipe Type - Galvanized Steel

Tank Number: 002  
Tank ID: 43249  
Tank Status: Closed - Removed  
Material Name: Closed - Removed  
Capacity Gallons: 550  
Install Date: Not reported  
Date Tank Closed: 01/01/2003  
Registered: True  
Tank Location: Underground  
Tank Type: Steel/carbon steel  
Material Code: 0009  
Common Name of Substance: Gasoline

Tightness Test Method: NN  
Date Test: Not reported  
Next Test Date: Not reported  
Pipe Model: Not reported  
Modified By: NRLOMBAR  
Last Modified: 10/14/2009

#### Equipment Records:

C01 - Pipe Location - Aboveground  
F01 - Pipe External Protection - Painted/Asphalt Coating

- Continued on next page -

## Site Detail Report

Target Property: 808 EAST 139TH STREET  
BRONX, NY 10454

JOB: 130043

UST

**EDR ID:** U001841569      **DIST/DIR:** 0.132 WSW      **ELEVATION:** 28      **MAP ID:** U128

**NAME:** M. MELNICK & CO INC

**Rev:** 08/07/2013

**ADDRESS:** 767 EAST 137TH STREET  
BRONX, NY 10454  
BRONX

ID/Status: 2-600669 / Unregulated  
ID/Status: 2-600669

**SOURCE:** NY Department of Environmental Conservation

H00 - Tank Leak Detection - None  
B01 - Tank External Protection - Painted/Asphalt Coating  
I04 - Overfill - Product Level Gauge (A/G)  
G00 - Tank Secondary Containment - None  
A00 - Tank Internal Protection - None  
D02 - Pipe Type - Galvanized Steel

## Site Detail Report

Target Property: 808 EAST 139TH STREET  
BRONX, NY 10454

JOB: 130043

UST

**EDR ID:** U003065838 **DIST/DIR:** 0.141 WNW **ELEVATION:** 37 **MAP ID:** T129

**NAME:** ZAYIS OF THE BRONX

**Rev:** 08/07/2013

**ADDRESS:** 250 JACKSON AVENUE  
BRONX, NY 10454  
BRONX

ID/Status: 2-402567 / Active  
ID/Status: 2-402567

**SOURCE:** NY Department of Environmental Conservation

### UST:

Id/Status: 2-402567 / Active

Program Type: PBS

Region: STATE

DEC Region: 2

Expiration Date: 2018/04/09

UTM X: 591746.22293000005

UTM Y: 4517667.0998999998

Site Type: Retail Gasoline Sales

### Affiliation Records:

Site Id: 19289

Affiliation Type: Mail Contact

Company Name: ZAYIS OF THE BRONX

Contact Type: Not reported

Contact Name: SIMON FRIEDMAN

Address1: 57-48 49TH PLACE

Address2: Not reported

City: MASPETH

State: NY

Zip Code: 11378

Country Code: 001

Phone: (718) 821-1200 208

EMail: SIMONFRIEDMAN@THEJNET.COM

Fax Number: Not reported

Modified By: NRLOMBAR

Date Last Modified: 6/22/2011

Site Id: 19289

Affiliation Type: On-Site Operator

Company Name: ZAYIS OF THE BRONX

Contact Type: Not reported

Contact Name: SIMON FRIEDMAN

Address1: Not reported

Address2: Not reported

City: Not reported

State: NY

Zip Code: Not reported

Country Code: 001

Phone: (718) 821-1200 208

EMail: Not reported

Fax Number: Not reported

Modified By: BKFALVEY

Date Last Modified: 8/10/2011

- Continued on next page -

## Site Detail Report

Target Property: 808 EAST 139TH STREET  
BRONX, NY 10454

JOB: 130043

UST

**EDR ID:** U003065838      **DIST/DIR:** 0.141 WNW      **ELEVATION:** 37      **MAP ID:** T129

**NAME:** ZAYIS OF THE BRONX

**Rev:** 08/07/2013

**ADDRESS:** 250 JACKSON AVENUE  
BRONX, NY 10454  
BRONX

ID/Status: 2-402567 / Active  
ID/Status: 2-402567

**SOURCE:** NY Department of Environmental Conservation

Site Id: 19289

Affiliation Type: Emergency Contact

Company Name: ZAYIS OF THE BRONX, LLC

Contact Type: Not reported

Contact Name: SIMON FRIEDMAN

Address1: Not reported

Address2: Not reported

City: Not reported

State: NN

Zip Code: Not reported

Country Code: 999

Phone: (718) 821-1200 208

EMail: Not reported

Fax Number: Not reported

Modified By: BKFALVEY

Date Last Modified: 8/10/2011

Site Id: 19289

Affiliation Type: Facility Owner

Company Name: ZAYIS OF THE BRONX, LLC

Contact Type: MGR

Contact Name: JACOB STERN

Address1: 57-48 49TH PL

Address2: Not reported

City: MASPETH

State: NY

Zip Code: 11378

Country Code: 001

Phone: (718) 821-1200

EMail: Not reported

Fax Number: Not reported

Modified By: KAKYER

Date Last Modified: 4/19/2013

Tank Info:

Tank Number: 001

Tank ID: 22747

Tank Status: Closed - Removed

Material Name: Closed - Removed

Capacity Gallons: 4000

Install Date: 01/01/1986

Date Tank Closed: 06/11/2009

Registered: True

- Continued on next page -

## Site Detail Report

Target Property: 808 EAST 139TH STREET  
BRONX, NY 10454

JOB: 130043

UST

**EDR ID:** U003065838      **DIST/DIR:** 0.141 WNW      **ELEVATION:** 37      **MAP ID:** T129

**NAME:** ZAYIS OF THE BRONX

**Rev:** 08/07/2013

**ADDRESS:** 250 JACKSON AVENUE  
BRONX, NY 10454  
BRONX

ID/Status: 2-402567 / Active  
ID/Status: 2-402567

**SOURCE:** NY Department of Environmental Conservation

Tank Location: Underground  
Tank Type: Steel/carbon steel  
Material Code: 0009  
Common Name of Substance: Gasoline

Tightness Test Method: 21  
Date Test: 01/14/1999  
Next Test Date: Not reported  
Pipe Model: Not reported  
Modified By: NRLOMBAR  
Last Modified: 07/07/2009

#### Equipment Records:

F02 - Pipe External Protection - Original Sacrificial Anode  
I02 - Overfill - High Level Alarm  
L00 - Piping Leak Detection - None  
D01 - Pipe Type - Steel/Carbon Steel/Iron  
J01 - Dispenser - Pressurized Dispenser  
K01 - Spill Prevention - Catch Basin  
G00 - Tank Secondary Containment - None  
A99 - Tank Internal Protection - Other  
E00 - Piping Secondary Containment - None  
H00 - Tank Leak Detection - None  
B02 - Tank External Protection - Original Sacrificial Anode  
C02 - Pipe Location - Underground/On-ground

Tank Number: 002  
Tank ID: 22748  
Tank Status: Closed - Removed  
Material Name: Closed - Removed  
Capacity Gallons: 4000  
Install Date: 01/01/1986  
Date Tank Closed: 06/11/2009  
Registered: True  
Tank Location: Underground  
Tank Type: Steel/carbon steel  
Material Code: 0009  
Common Name of Substance: Gasoline

Tightness Test Method: 21  
Date Test: 01/14/1999  
Next Test Date: Not reported  
Pipe Model: Not reported  
Modified By: NRLOMBAR

- Continued on next page -

# Site Detail Report

Target Property: 808 EAST 139TH STREET  
BRONX, NY 10454

JOB: 130043

UST

EDR ID: U003065838 DIST/DIR: 0.141 WNW ELEVATION: 37 MAP ID: T129

NAME: ZAYIS OF THE BRONX

Rev: 08/07/2013

ADDRESS: 250 JACKSON AVENUE  
BRONX, NY 10454  
BRONX

ID/Status: 2-402567 / Active  
ID/Status: 2-402567

SOURCE: NY Department of Environmental Conservation

Last Modified: 07/07/2009

## Equipment Records:

K01 - Spill Prevention - Catch Basin  
L00 - Piping Leak Detection - None  
A99 - Tank Internal Protection - Other  
E00 - Piping Secondary Containment - None  
H00 - Tank Leak Detection - None  
G00 - Tank Secondary Containment - None  
C02 - Pipe Location - Underground/On-ground  
F02 - Pipe External Protection - Original Sacrificial Anode  
I02 - Overfill - High Level Alarm  
D01 - Pipe Type - Steel/Carbon Steel/Iron  
J01 - Dispenser - Pressurized Dispenser  
B02 - Tank External Protection - Original Sacrificial Anode

Tank Number: 003

Tank ID: 22749

Tank Status: Closed - Removed

Material Name: Closed - Removed

Capacity Gallons: 4000

Install Date: 01/01/1986

Date Tank Closed: 06/11/2009

Registered: True

Tank Location: Underground

Tank Type: Steel/carbon steel

Material Code: 0009

Common Name of Substance: Gasoline

Tightness Test Method: 21

Date Test: 01/14/1999

Next Test Date: Not reported

Pipe Model: Not reported

Modified By: NRLOMBAR

Last Modified: 07/07/2009

## Equipment Records:

K01 - Spill Prevention - Catch Basin  
L00 - Piping Leak Detection - None  
G00 - Tank Secondary Containment - None  
A99 - Tank Internal Protection - Other  
E00 - Piping Secondary Containment - None  
H00 - Tank Leak Detection - None  
D01 - Pipe Type - Steel/Carbon Steel/Iron  
J01 - Dispenser - Pressurized Dispenser

- Continued on next page -



## Site Detail Report

Target Property: 808 EAST 139TH STREET  
BRONX, NY 10454

JOB: 130043

UST

**EDR ID:** U003065838      **DIST/DIR:** 0.141 WNW      **ELEVATION:** 37      **MAP ID:** T129

**NAME:** ZAYIS OF THE BRONX

**Rev:** 08/07/2013

**ADDRESS:** 250 JACKSON AVENUE  
BRONX, NY 10454  
BRONX

ID/Status: 2-402567 / Active  
ID/Status: 2-402567

**SOURCE:** NY Department of Environmental Conservation

C02 - Pipe Location - Underground/On-ground  
F02 - Pipe External Protection - Original Sacrificial Anode  
I02 - Overfill - High Level Alarm  
B02 - Tank External Protection - Original Sacrificial Anode

Tank Number: 004  
Tank ID: 22750  
Tank Status: Closed - Removed  
Material Name: Closed - Removed  
Capacity Gallons: 4000  
Install Date: 01/01/1986  
Date Tank Closed: 06/11/2009  
Registered: True  
Tank Location: Underground  
Tank Type: Steel/carbon steel  
Material Code: 0008  
Common Name of Substance: Diesel

Tightness Test Method: 21  
Date Test: 01/14/1999  
Next Test Date: Not reported  
Pipe Model: Not reported  
Modified By: NRLOMBAR  
Last Modified: 07/07/2009

### Equipment Records:

B02 - Tank External Protection - Original Sacrificial Anode  
K01 - Spill Prevention - Catch Basin  
A99 - Tank Internal Protection - Other  
E00 - Piping Secondary Containment - None  
H00 - Tank Leak Detection - None  
C02 - Pipe Location - Underground/On-ground  
F02 - Pipe External Protection - Original Sacrificial Anode  
I02 - Overfill - High Level Alarm  
G00 - Tank Secondary Containment - None  
L00 - Piping Leak Detection - None  
D01 - Pipe Type - Steel/Carbon Steel/Iron  
J01 - Dispenser - Pressurized Dispenser

Tank Number: 005  
Tank ID: 229305  
Tank Status: Closed - Removed  
Material Name: Closed - Removed

- Continued on next page -

## Site Detail Report

Target Property: 808 EAST 139TH STREET  
BRONX, NY 10454

JOB: 130043

UST

**EDR ID:** U003065838      **DIST/DIR:** 0.141 WNW      **ELEVATION:** 37      **MAP ID:** T129

**NAME:** ZAYIS OF THE BRONX

**Rev:** 08/07/2013

**ADDRESS:** 250 JACKSON AVENUE  
BRONX, NY 10454  
BRONX

ID/Status: 2-402567 / Active  
ID/Status: 2-402567

**SOURCE:** NY Department of Environmental Conservation

Capacity Gallons: 750  
Install Date: Not reported  
Date Tank Closed: 06/25/2009  
Registered: True  
Tank Location: Underground  
Tank Type: Steel/carbon steel  
Material Code: 9999  
Common Name of Substance: Other

Tightness Test Method: NN  
Date Test: Not reported  
Next Test Date: Not reported  
Pipe Model: Not reported  
Modified By: NRLOMBAR  
Last Modified: 04/27/2010

Equipment Records:  
L00 - Piping Leak Detection - None  
A00 - Tank Internal Protection - None  
C00 - Pipe Location - No Piping  
F00 - Pipe External Protection - None  
D00 - Pipe Type - No Piping  
G00 - Tank Secondary Containment - None  
J00 - Dispenser - None  
E00 - Piping Secondary Containment - None  
H00 - Tank Leak Detection - None  
B00 - Tank External Protection - None  
K00 - Spill Prevention - None  
I00 - Overfill - None

Tank Number: 006  
Tank ID: 234091  
Tank Status: Closed - Removed  
Material Name: Closed - Removed  
Capacity Gallons: 550  
Install Date: Not reported  
Date Tank Closed: 04/08/2010  
Registered: True  
Tank Location: Underground  
Tank Type: Steel/carbon steel  
Material Code: 0009  
Common Name of Substance: Gasoline

Tightness Test Method: NN

- Continued on next page -

# Site Detail Report

Target Property: 808 EAST 139TH STREET  
BRONX, NY 10454

JOB: 130043

UST

**EDR ID:** U003065838 **DIST/DIR:** 0.141 WNW **ELEVATION:** 37 **MAP ID:** T129

**NAME:** ZAYIS OF THE BRONX

**Rev:** 08/07/2013

**ADDRESS:** 250 JACKSON AVENUE  
BRONX, NY 10454  
BRONX

ID/Status: 2-402567 / Active  
ID/Status: 2-402567

**SOURCE:** NY Department of Environmental Conservation

Date Test: Not reported  
Next Test Date: Not reported  
Pipe Model: Not reported  
Modified By: NRLOMBAR  
Last Modified: 04/27/2010

**Equipment Records:**

L00 - Piping Leak Detection - None  
A00 - Tank Internal Protection - None  
C00 - Pipe Location - No Piping  
F00 - Pipe External Protection - None  
D00 - Pipe Type - No Piping  
G00 - Tank Secondary Containment - None  
J00 - Dispenser - None  
E00 - Piping Secondary Containment - None  
H00 - Tank Leak Detection - None  
B00 - Tank External Protection - None  
K00 - Spill Prevention - None  
I00 - Overfill - None

Tank Number: 007  
Tank ID: 234092  
Tank Status: Closed - Removed  
Material Name: Closed - Removed  
Capacity Gallons: 550  
Install Date: Not reported  
Date Tank Closed: 04/08/2010  
Registered: True  
Tank Location: Underground  
Tank Type: Steel/carbon steel  
Material Code: 0009  
Common Name of Substance: Gasoline

Tightness Test Method: NN  
Date Test: Not reported  
Next Test Date: Not reported  
Pipe Model: Not reported  
Modified By: NRLOMBAR  
Last Modified: 04/27/2010

**Equipment Records:**

L00 - Piping Leak Detection - None  
A00 - Tank Internal Protection - None  
C00 - Pipe Location - No Piping  
F00 - Pipe External Protection - None

- Continued on next page -

## Site Detail Report

Target Property: 808 EAST 139TH STREET  
BRONX, NY 10454

JOB: 130043

UST

**EDR ID:** U003065838      **DIST/DIR:** 0.141 WNW      **ELEVATION:** 37      **MAP ID:** T129

**NAME:** ZAYIS OF THE BRONX

**Rev:** 08/07/2013

**ADDRESS:** 250 JACKSON AVENUE  
BRONX, NY 10454  
BRONX

ID/Status: 2-402567 / Active  
ID/Status: 2-402567

**SOURCE:** NY Department of Environmental Conservation

D00 - Pipe Type - No Piping  
G00 - Tank Secondary Containment - None  
J00 - Dispenser - None  
E00 - Piping Secondary Containment - None  
H00 - Tank Leak Detection - None  
B00 - Tank External Protection - None  
K00 - Spill Prevention - None  
I00 - Overfill - None

Tank Number: 008  
Tank ID: 239802  
Tank Status: In Service  
Material Name: In Service  
Capacity Gallons: 4000  
Install Date: 03/02/2011  
Date Tank Closed: Not reported  
Registered: True  
Tank Location: Underground  
Tank Type: Equivalent technology  
Material Code: 0008  
Common Name of Substance: Diesel

Tightness Test Method: NN  
Date Test: Not reported  
Next Test Date: Not reported  
Pipe Model: Not reported  
Modified By: KAKYER  
Last Modified: 04/19/2013

### Equipment Records:

C02 - Pipe Location - Underground/On-ground  
H01 - Tank Leak Detection - Interstitial - Electronic Monitoring  
I02 - Overfill - High Level Alarm  
E04 - Piping Secondary Containment - Double-Walled (Underground)  
A00 - Tank Internal Protection - None  
J01 - Dispenser - Pressurized Dispenser  
F04 - Pipe External Protection - Fiberglass  
K01 - Spill Prevention - Catch Basin  
D06 - Pipe Type - Fiberglass Reinforced Plastic (FRP)  
G04 - Tank Secondary Containment - Double-Walled (Underground)  
L07 - Piping Leak Detection - Pressurized Piping Leak Detector  
I03 - Overfill - Automatic Shut-Off  
B04 - Tank External Protection - Fiberglass  
H05 - Tank Leak Detection - In-Tank System (ATG)

- Continued on next page -

## Site Detail Report

Target Property: 808 EAST 139TH STREET  
BRONX, NY 10454

JOB: 130043

UST

**EDR ID:** U003065838 **DIST/DIR:** 0.141 WNW **ELEVATION:** 37 **MAP ID:** T129

**NAME:** ZAYIS OF THE BRONX

**Rev:** 08/07/2013

**ADDRESS:** 250 JACKSON AVENUE  
BRONX, NY 10454  
BRONX

ID/Status: 2-402567 / Active  
ID/Status: 2-402567

**SOURCE:** NY Department of Environmental Conservation

L01 - Piping Leak Detection - Interstitial - Electronic Monitoring

Tank Number: 009  
Tank ID: 239803  
Tank Status: In Service  
Material Name: In Service  
Capacity Gallons: 4000  
Install Date: 03/02/2011  
Date Tank Closed: Not reported  
Registered: True  
Tank Location: Underground  
Tank Type: Equivalent technology  
Material Code: 0009  
Common Name of Substance: Gasoline

Tightness Test Method: NN  
Date Test: Not reported  
Next Test Date: Not reported  
Pipe Model: Not reported  
Modified By: KAKYER  
Last Modified: 04/19/2013

### Equipment Records:

F04 - Pipe External Protection - Fiberglass  
K01 - Spill Prevention - Catch Basin  
E04 - Piping Secondary Containment - Double-Walled (Underground)  
I03 - Overfill - Automatic Shut-Off  
B04 - Tank External Protection - Fiberglass  
H05 - Tank Leak Detection - In-Tank System (ATG)  
L01 - Piping Leak Detection - Interstitial - Electronic Monitoring  
D06 - Pipe Type - Fiberglass Reinforced Plastic (FRP)  
G04 - Tank Secondary Containment - Double-Walled (Underground)  
L07 - Piping Leak Detection - Pressurized Piping Leak Detector  
A00 - Tank Internal Protection - None  
J01 - Dispenser - Pressurized Dispenser  
C02 - Pipe Location - Underground/On-ground  
H01 - Tank Leak Detection - Interstitial - Electronic Monitoring  
I02 - Overfill - High Level Alarm

Tank Number: 010  
Tank ID: 239804  
Tank Status: In Service  
Material Name: In Service

- Continued on next page -

## Site Detail Report

Target Property: 808 EAST 139TH STREET  
BRONX, NY 10454

JOB: 130043

UST

**EDR ID:** U003065838 **DIST/DIR:** 0.141 WNW **ELEVATION:** 37 **MAP ID:** T129

**NAME:** ZAYIS OF THE BRONX

**Rev:** 08/07/2013

**ADDRESS:** 250 JACKSON AVENUE  
BRONX, NY 10454  
BRONX

ID/Status: 2-402567 / Active  
ID/Status: 2-402567

**SOURCE:** NY Department of Environmental Conservation

Capacity Gallons: 6000  
Install Date: 03/02/2011  
Date Tank Closed: Not reported  
Registered: True  
Tank Location: Underground  
Tank Type: Equivalent technology  
Material Code: 0008  
Common Name of Substance: Diesel

Tightness Test Method: NN  
Date Test: Not reported  
Next Test Date: Not reported  
Pipe Model: Not reported  
Modified By: KAKYER  
Last Modified: 04/19/2013

### Equipment Records:

- B04 - Tank External Protection - Fiberglass
- H05 - Tank Leak Detection - In-Tank System (ATG)
- L01 - Piping Leak Detection - Interstitial - Electronic Monitoring
- F04 - Pipe External Protection - Fiberglass
- K01 - Spill Prevention - Catch Basin
- D06 - Pipe Type - Fiberglass Reinforced Plastic (FRP)
- G04 - Tank Secondary Containment - Double-Walled (Underground)
- L07 - Piping Leak Detection - Pressurized Piping Leak Detector
- I03 - Overfill - Automatic Shut-Off
- E04 - Piping Secondary Containment - Double-Walled (Underground)
- C02 - Pipe Location - Underground/On-ground
- H01 - Tank Leak Detection - Interstitial - Electronic Monitoring
- I02 - Overfill - High Level Alarm
- A00 - Tank Internal Protection - None
- J01 - Dispenser - Pressurized Dispenser

Tank Number: 011  
Tank ID: 239805  
Tank Status: In Service  
Material Name: In Service  
Capacity Gallons: 6000  
Install Date: 03/02/2011  
Date Tank Closed: Not reported  
Registered: True  
Tank Location: Underground  
Tank Type: Equivalent technology  
Material Code: 0009

- Continued on next page -

## Site Detail Report

Target Property: 808 EAST 139TH STREET  
BRONX, NY 10454

JOB: 130043

UST

**EDR ID:** U003065838      **DIST/DIR:** 0.141 WNW      **ELEVATION:** 37      **MAP ID:** T129

**NAME:** ZAYIS OF THE BRONX

**Rev:** 08/07/2013

**ADDRESS:** 250 JACKSON AVENUE  
BRONX, NY 10454  
BRONX

ID/Status: 2-402567 / Active  
ID/Status: 2-402567

**SOURCE:** NY Department of Environmental Conservation

Common Name of Substance: Gasoline

Tightness Test Method: NN

Date Test: Not reported

Next Test Date: Not reported

Pipe Model: Not reported

Modified By: KAKYER

Last Modified: 04/19/2013

Equipment Records:

C02 - Pipe Location - Underground/On-ground  
H01 - Tank Leak Detection - Interstitial - Electronic Monitoring  
I02 - Overfill - High Level Alarm  
E04 - Piping Secondary Containment - Double-Walled (Underground)  
A00 - Tank Internal Protection - None  
J01 - Dispenser - Pressurized Dispenser  
F04 - Pipe External Protection - Fiberglass  
K01 - Spill Prevention - Catch Basin  
I03 - Overfill - Automatic Shut-Off  
D06 - Pipe Type - Fiberglass Reinforced Plastic (FRP)  
G04 - Tank Secondary Containment - Double-Walled (Underground)  
L07 - Piping Leak Detection - Pressurized Piping Leak Detector  
B04 - Tank External Protection - Fiberglass  
H05 - Tank Leak Detection - In-Tank System (ATG)  
L01 - Piping Leak Detection - Interstitial - Electronic Monitoring

Tank Number: 012

Tank ID: 242153

Tank Status: In Service

Material Name: In Service

Capacity Gallons: 10000

Install Date: 03/02/2011

Date Tank Closed: Not reported

Registered: True

Tank Location: Underground

Tank Type: Equivalent technology

Material Code: 0009

Common Name of Substance: Gasoline

Tightness Test Method: NN

Date Test: Not reported

Next Test Date: Not reported

Pipe Model: Not reported

Modified By: KAKYER

- Continued on next page -

## Site Detail Report

Target Property: 808 EAST 139TH STREET  
BRONX, NY 10454

JOB: 130043

UST

**EDR ID:** U003065838 **DIST/DIR:** 0.141 WNW **ELEVATION:** 37 **MAP ID:** T129

**NAME:** ZAYIS OF THE BRONX

**Rev:** 08/07/2013  
ID/Status: 2-402567 / Active  
ID/Status: 2-402567

**ADDRESS:** 250 JACKSON AVENUE  
BRONX, NY 10454  
BRONX

**SOURCE:** NY Department of Environmental Conservation

Last Modified: 04/19/2013

### Equipment Records:

- E04 - Piping Secondary Containment - Double-Walled (Underground)
- A00 - Tank Internal Protection - None
- J01 - Dispenser - Pressurized Dispenser
- F04 - Pipe External Protection - Fiberglass
- K01 - Spill Prevention - Catch Basin
- C02 - Pipe Location - Underground/On-ground
- H01 - Tank Leak Detection - Interstitial - Electronic Monitoring
- I02 - Overfill - High Level Alarm
- I03 - Overfill - Automatic Shut-Off
- D06 - Pipe Type - Fiberglass Reinforced Plastic (FRP)
- G04 - Tank Secondary Containment - Double-Walled (Underground)
- L07 - Piping Leak Detection - Pressurized Piping Leak Detector
- B04 - Tank External Protection - Fiberglass
- H05 - Tank Leak Detection - In-Tank System (ATG)
- L01 - Piping Leak Detection - Interstitial - Electronic Monitoring



## Site Detail Report

Target Property: 808 EAST 139TH STREET  
BRONX, NY 10454

JOB: 130043

### HIST AST

**EDR ID:** U003080367      **DIST/DIR:** 0.149 WSW      **ELEVATION:** 28      **MAP ID:** 130

**NAME:** SEBS HOLDING CORPORATION

**Rev:** 01/01/2002

**ADDRESS:** 752 EAST 137TH STREET  
BRONX, NY 10454  
BRONX

**ID/Status:** 2-602616

**SOURCE:** NY Department of Environmental Conservation

#### HIST AST:

PBS Number: 2-602616

SWIS Code: 6001

Operator: WILLIAM KRONISH

Facility Phone: (718) 402-8444

Facility Addr2: Not reported

Facility Type: UTILITY

Facility Type: OTHER

Emergency: WILLIAM KRONISH

Emergency Tel: (718) 402-8444

Old PBSNO: Not reported

Date Inspected: Not reported

Inspector: Not reported

Result of Inspection: Not reported

Owner Name: SEBS HOLDING CORPORATION

Owner Address: 752 EAST 137TH STREET

Owner City,St,Zip: BRONX, NY 10454

Federal ID: Not reported

Owner Tel: (718) 547-1584

Owner Type: Corporate/Commercial

Owner Subtype: Not reported

Mailing Contact: WILLIAM KRONISH

Mailing Name: SEBS HOLDING CORPORATION

Mailing Address: 752 EAST 137TH STREET

Mailing Address 2: Not reported

Mailing City,St,Zip: BRONX, NY 10454

Mailing Telephone: (718) 665-7308

Owner Mark: First Owner

Facility Status: 2 - Unregulated by PBS (the total capacity is less than 1,101 gallons)  
and Subpart 360-14.

Certification Flag: False

Certification Date: Not reported

Expiration: 02/13/2001

Renew Flag: False

Renew Date: Not reported

Total Capacity: 0

FAMT: True

Facility Screen: No Missing Data

Owner Screen: No Missing Data

Tank Screen: 0

Dead Letter: False

CBS Number: Not reported

Town or City: NEW YORK CITY

County Code: 60

- Continued on next page -

## Site Detail Report

Target Property: 808 EAST 139TH STREET  
BRONX, NY 10454

JOB: 130043

HIST AST

**EDR ID:** U003080367 **DIST/DIR:** 0.149 WSW **ELEVATION:** 28 **MAP ID:** 130

**NAME:** SEBS HOLDING CORPORATION

**Rev:** 01/01/2002

**ADDRESS:** 752 EAST 137TH STREET  
BRONX, NY 10454  
BRONX

**ID/Status:** 2-602616

**SOURCE:** NY Department of Environmental Conservation

Town or City Code: 01  
Region: 2

Tank ID: 002  
Tank Location: ABOVEGROUND ON SADDLES LEGS, STILTS, RACK, OR CRADLE  
Tank Status: Closed-Removed  
Install Date: Not reported  
Capacity (Gal): 1080  
Product Stored: NOS 1,2, OR 4 FUEL OIL  
Tank Type: Steel/carbon steel  
Tank Internal: 0  
Tank External: 51  
Pipe Location: Aboveground/Underground Combination  
Pipe Type: STEEL/IRON  
Pipe Internal: None  
Pipe External: 06  
Tank Containment: None  
Leak Detection: 00  
Overfill Protection: 04  
Dispenser Method: Suction  
Date Tested: Not reported  
Next Test Date: Not reported  
Missing Data for Tank: No Missing Data  
Date Closed: 02/01/1996  
Test Method: Not reported  
Deleted: False  
Updated: True  
SPDES Number: Not reported  
Lat/Long: Not reported

## Site Detail Report

Target Property: 808 EAST 139TH STREET  
BRONX, NY 10454

JOB: 130043

### HIST UST

**EDR ID:** U003080367 **DIST/DIR:** 0.149 WSW **ELEVATION:** 28 **MAP ID:** 130

**NAME:** SEBS HOLDING CORPORATION

**Rev:** 01/01/2002

**ADDRESS:** 752 EAST 137TH STREET  
BRONX, NY 10454  
BRONX

**ID/Status:** 2-602616

**SOURCE:** NY Department of Environmental Conservation

#### HIST UST:

PBS Number: 2-602616

SPDES Number: Not reported

Emergency Contact: WILLIAM KRONISH

Emergency Telephone: (718) 402-8444

Operator: WILLIAM KRONISH

Operator Telephone: (718) 402-8444

Owner Name: SEBS HOLDING CORPORATION

Owner Address: 752 EAST 137TH STREET

Owner City,St,Zip: BRONX, NY 10454

Owner Telephone: (718) 547-1584

Owner Type: Corporate/Commercial

Owner Subtype: Not reported

Mailing Name: SEBS HOLDING CORPORATION

Mailing Address: 752 EAST 137TH STREET

Mailing Address 2: Not reported

Mailing City,St,Zip: BRONX, NY 10454

Mailing Contact: WILLIAM KRONISH

Mailing Telephone: (718) 665-7308

Owner Mark: First Owner

Facility Status: 2 - Unregulated by PBS (the total capacity is less than 1,101 gallons)  
and Subpart 360-14.

Facility Addr2: Not reported

SWIS ID: 6001

Old PBS Number: Not reported

Facility Type: UTILITY

Facility Type: OTHER

Inspected Date: Not reported

Inspector: Not reported

Inspection Result: Not reported

Federal ID: Not reported

Certification Flag: False

Certification Date: Not reported

Expiration Date: 02/13/2001

Renew Flag: False

Renewal Date: Not reported

Total Capacity: 0

FAMT: True

Facility Screen: No Missing Data

Owner Screen: No Missing Data

Tank Screen: 0

Dead Letter: False

CBS Number: Not reported

Town or City: NEW YORK CITY

- Continued on next page -

## Site Detail Report

Target Property: 808 EAST 139TH STREET  
BRONX, NY 10454

JOB: 130043

HIST UST

**EDR ID:** U003080367 **DIST/DIR:** 0.149 WSW **ELEVATION:** 28 **MAP ID:** 130

**NAME:** SEBS HOLDING CORPORATION

**Rev:** 01/01/2002

**ADDRESS:** 752 EAST 137TH STREET  
BRONX, NY 10454  
BRONX

**ID/Status:** 2-602616

**SOURCE:** NY Department of Environmental Conservation

County Code: 60

Town or City: 01

Region: 2

Tank Id: 001

Tank Location: UNDERGROUND

Tank Status: Closed-In Place

Install Date: Not reported

Capacity (gals): 10000

Product Stored: NOS 5 OR 6 FUEL OIL

Tank Type: Steel/carbon steel

Tank Internal: None

Tank External: Painted/Asphalt Coating

Pipe Location: Aboveground/Underground Combination

Pipe Type: STEEL/IRON

Pipe Internal: None

Pipe External: Wrapped (Piping)

Second Containment: None

Leak Detection: None

Overfill Prot: Product Level Gauge

Dispenser: Suction

Date Tested: Not reported

Next Test Date: Not reported

Missing Data for Tank: No Missing Data

Date Closed: 02/01/1996

Test Method: Not reported

Deleted: False

Updated: True

Lat/long: Not reported

## Site Detail Report

Target Property: 808 EAST 139TH STREET  
BRONX, NY 10454

JOB: 130043

### TANKS

**EDR ID:** U003080367      **DIST/DIR:** 0.149 WSW      **ELEVATION:** 28      **MAP ID:** 130

**NAME:** SEBS HOLDING CORPORATION

**Rev:** 08/07/2013

**ADDRESS:** 752 EAST 137TH STREET  
BRONX, NY 10454  
BRONX

**ID/Status:** 2-602616

**SOURCE:** NY Department of Environmental Conservation

#### TANKS:

Facility Id: 2-602616

Region: STATE

DEC Region: 2

Site Status: Unregulated

Program Type: PBS

Expiration Date: N/A

UTM X: 591748.60358

UTM Y: 4517546.99199

## Site Detail Report

Target Property: 808 EAST 139TH STREET  
BRONX, NY 10454

JOB: 130043

### MANIFEST

**EDR ID:** S112211039      **DIST/DIR:** 0.150 East      **ELEVATION:** 14      **MAP ID:** V131

**NAME:** CON EDISON

**Rev:** 08/01/2013

**ADDRESS:** E141 STREET & WALNUT AVENUE  
BRONX, NY 10451  
BRONX

**SOURCE:** NY Department of Environmental Conservation

#### NY MANIFEST:

EPA ID: NYP004272472

Country: USA

Mailing Name: CON EDISON

Mailing Contact: TOM TEELING

Mailing Address: 4 IRVING PLACE - 15TH FLOOR

Mailing Address 2: Not reported

Mailing City: NEW YORK

Mailing State: NY

Mailing Zip: 10003

Mailing Zip4: Not reported

Mailing Country: USA

Mailing Phone: 212-460-3770

Document ID: Not reported

Manifest Status: Not reported

Trans1 State ID: MAD039322250

Trans2 State ID: MAD039322250

Generator Ship Date: 2012-10-05

Trans1 Recv Date: 2012-10-05

Trans2 Recv Date: 2012-10-06

TSD Site Recv Date: 2012-10-09

Part A Recv Date: Not reported

Part B Recv Date: Not reported

Generator EPA ID: NYP004272472

Trans1 EPA ID: Not reported

Trans2 EPA ID: Not reported

TSD ID: MAD053452637

Waste Code: Not reported

Quantity: 1665.0

Units: K - Kilograms (2.2 pounds)

Number of Containers: 1.0

Container Type: TT - Cargo tank, tank trucks

Handling Method: L Landfill.

Specific Gravity: 1.0

Year: 2012

Manifest Tracking Num: 004817034FLE

Import Ind: N

Export Ind: N

Discr Quantity Ind: Y

Discr Type Ind: N

Discr Residue Ind: N

Discr Partial Reject Ind: N

- Continued on next page -

## Site Detail Report

Target Property: 808 EAST 139TH STREET  
BRONX, NY 10454

JOB: 130043

### MANIFEST

**EDR ID:** S112211039      **DIST/DIR:** 0.150 East      **ELEVATION:** 14      **MAP ID:** V131

**NAME:** CON EDISON

**Rev:** 08/01/2013

**ADDRESS:** E141 STREET & WALNUT AVENUE  
BRONX, NY 10451  
BRONX

**SOURCE:** NY Department of Environmental Conservation

Discr Full Reject Ind: N  
Manifest Ref Num: Not reported  
Alt Fac RCRA Id: Not reported  
Alt Fac Sign Date: Not reported  
Mgmt Method Type Code: H141

## Site Detail Report

Target Property: 808 EAST 139TH STREET  
BRONX, NY 10454

JOB: 130043

### MANIFEST

**EDR ID:** 1010327244      **DIST/DIR:** 0.150 East      **ELEVATION:** 14      **MAP ID:** V132

**NAME:** CON EDISON

**Rev:** 08/01/2013

**ADDRESS:** 141 ST & WALNUT AVE  
BRONX, NY 10454  
BRONX

**SOURCE:** NY Department of Environmental Conservation

#### NY MANIFEST:

EPA ID: NYP004145397

Country: USA

Mailing Name: CONSOLIDATED EDISON

Mailing Contact: FRANKLYN MURRAY

Mailing Address: 4 IRVING PL RM 828

Mailing Address 2: Not reported

Mailing City: NEW YORK

Mailing State: NY

Mailing Zip: 10003

Mailing Zip4: Not reported

Mailing Country: USA

Mailing Phone: 212-460-2808

#### NY MANIFEST:

No Manifest Records Available



## Site Detail Report

Target Property: 808 EAST 139TH STREET  
BRONX, NY 10454

JOB: 130043

### MANIFEST

**EDR ID:** 1010327614 **DIST/DIR:** 0.150 East **ELEVATION:** 14 **MAP ID:** V133

**NAME:** CON EDISON

**Rev:** 08/01/2013

**ADDRESS:** 141ST ST & WALNUT AVE  
BRONX, NY 10454  
BRONX

**SOURCE:** NY Department of Environmental Conservation

#### NY MANIFEST:

EPA ID: NYP004147815

Country: USA

Mailing Name: CONSOLIDATED EDISON

Mailing Contact: FRANKLYN MURRAY

Mailing Address: 4 IRVING PL RM 828

Mailing Address 2: Not reported

Mailing City: NEW YORK

Mailing State: NY

Mailing Zip: 10003

Mailing Zip4: Not reported

Mailing Country: USA

Mailing Phone: 212-460-2808

Document ID: Not reported

Manifest Status: Not reported

Trans1 State ID: NYD006982359

Trans2 State ID: Not reported

Generator Ship Date: 1/26/2007

Trans1 Recv Date: 1/26/2007

Trans2 Recv Date: Not reported

TSD Site Recv Date: 1/29/2007

Part A Recv Date: Not reported

Part B Recv Date: Not reported

Generator EPA ID: NYP004147815

Trans1 EPA ID: Not reported

Trans2 EPA ID: Not reported

TSD ID: NYD077444263

Waste Code: Not reported

Quantity: 100

Units: K - Kilograms (2.2 pounds)

Number of Containers: 1

Container Type: DM - Metal drums, barrels

Handling Method: L Landfill.

Specific Gravity: 1

Year: 2007

Manifest Tracking Num: 000331200FLE

Import Ind: N

Export Ind: N

Discr Quantity Ind: N

Discr Type Ind: N

Discr Residue Ind: N

Discr Partial Reject Ind: N

- Continued on next page -

## Site Detail Report

Target Property: 808 EAST 139TH STREET  
BRONX, NY 10454

JOB: 130043

### MANIFEST

**EDR ID:** 1010327614      **DIST/DIR:** 0.150 East      **ELEVATION:** 14      **MAP ID:** V133

**NAME:** CON EDISON

**Rev:** 08/01/2013

**ADDRESS:** 141ST ST & WALNUT AVE  
BRONX, NY 10454  
BRONX

**SOURCE:** NY Department of Environmental Conservation

Discr Full Reject Ind: N  
Manifest Ref Num: Not reported  
Alt Fac RCRA Id: Not reported  
Alt Fac Sign Date: Not reported  
Mgmt Method Type Code: H141

Document ID: Not reported  
Manifest Status: Not reported  
Trans1 State ID: NYD006982359  
Trans2 State ID: Not reported  
Generator Ship Date: 2007-01-26  
Trans1 Recv Date: 2007-01-26  
Trans2 Recv Date: Not reported  
TSD Site Recv Date: 2007-01-29  
Part A Recv Date: Not reported  
Part B Recv Date: Not reported  
Generator EPA ID: NYP004147815  
Trans1 EPA ID: Not reported  
Trans2 EPA ID: Not reported  
TSDF ID: NYD077444263  
Waste Code: Not reported  
Quantity: 100.0  
Units: K - Kilograms (2.2 pounds)  
Number of Containers: 1.0  
Container Type: DM - Metal drums, barrels  
Handling Method: L Landfill.  
Specific Gravity: 1.0  
Year: 2007  
Manifest Tracking Num: 000331200FLE  
Import Ind: N  
Export Ind: N  
Discr Quantity Ind: N  
Discr Type Ind: N  
Discr Residue Ind: N  
Discr Partial Reject Ind: N  
Discr Full Reject Ind: N  
Manifest Ref Num: Not reported  
Alt Fac RCRA Id: Not reported  
Alt Fac Sign Date: Not reported  
Mgmt Method Type Code: H141

## Site Detail Report

Target Property: 808 EAST 139TH STREET  
BRONX, NY 10454

JOB: 130043

### MANIFEST

**EDR ID:** S112211043      **DIST/DIR:** 0.150 East      **ELEVATION:** 14      **MAP ID:** V134

**NAME:** CON EDISON      **Rev:** 08/01/2013

**ADDRESS:** WALNUT AVE & E. 141 ST  
BRONX, NY 10451  
BRONX

**SOURCE:** NY Department of Environmental Conservation

#### NY MANIFEST:

EPA ID: NYP004272514  
Country: USA  
Mailing Name: CON EDISON  
Mailing Contact: TOM TEELING  
Mailing Address: 4 IRVING PLACE - 15TH FLOOR  
Mailing Address 2: Not reported  
Mailing City: NEW YORK  
Mailing State: NY  
Mailing Zip: 10003  
Mailing Zip4: Not reported  
Mailing Country: USA  
Mailing Phone: 212-460-3770

Document ID: Not reported  
Manifest Status: Not reported  
Trans1 State ID: NJD003812047  
Trans2 State ID: Not reported  
Generator Ship Date: 2012-10-07  
Trans1 Recv Date: 2012-10-07  
Trans2 Recv Date: Not reported  
TSD Site Recv Date: 2012-10-09  
Part A Recv Date: Not reported  
Part B Recv Date: Not reported  
Generator EPA ID: NYP004272514  
Trans1 EPA ID: Not reported  
Trans2 EPA ID: Not reported  
TSDF ID: NJD991291105  
Waste Code: Not reported  
Quantity: 3500.0  
Units: G - Gallons (liquids only)\* (8.3 pounds)  
Number of Containers: 1.0  
Container Type: TT - Cargo tank, tank trucks  
Handling Method: L Landfill.  
Specific Gravity: 1.0  
Year: 2012  
Manifest Tracking Num: 000895843GBF  
Import Ind: N  
Export Ind: N  
Discr Quantity Ind: N  
Discr Type Ind: N  
Discr Residue Ind: N  
Discr Partial Reject Ind: N

- Continued on next page -

## Site Detail Report

Target Property: 808 EAST 139TH STREET  
BRONX, NY 10454

JOB: 130043

### MANIFEST

**EDR ID:** S112211043      **DIST/DIR:** 0.150 East      **ELEVATION:** 14      **MAP ID:** V134

**NAME:** CON EDISON

**Rev:** 08/01/2013

**ADDRESS:** WALNUT AVE & E. 141 ST  
BRONX, NY 10451  
BRONX

**SOURCE:** NY Department of Environmental Conservation

Discr Full Reject Ind: N  
Manifest Ref Num: Not reported  
Alt Fac RCRA Id: Not reported  
Alt Fac Sign Date: Not reported  
Mgmt Method Type Code: H141

## Site Detail Report

Target Property: 808 EAST 139TH STREET  
BRONX, NY 10454

JOB: 130043

### MANIFEST

**EDR ID:** S112210964      **DIST/DIR:** 0.150 East      **ELEVATION:** 14      **MAP ID:** V135

**NAME:** CON EDISON      **Rev:** 08/01/2013

**ADDRESS:** E141ST ST & WALNUT AVE  
BRONX, NY 10454  
BRONX

**SOURCE:** NY Department of Environmental Conservation

#### NY MANIFEST:

EPA ID: NYP004271680  
Country: USA  
Mailing Name: CON EDISON  
Mailing Contact: TOM TEELING  
Mailing Address: 4 IRVING PLACE - 15TH FLOOR  
Mailing Address 2: Not reported  
Mailing City: NEW YORK  
Mailing State: NY  
Mailing Zip: 10003  
Mailing Zip4: Not reported  
Mailing Country: USA  
Mailing Phone: 212-460-3770

Document ID: Not reported  
Manifest Status: Not reported  
Trans1 State ID: MAD039322250  
Trans2 State ID: MAD039322250  
Generator Ship Date: 2012-10-02  
Trans1 Recv Date: 2012-10-02  
Trans2 Recv Date: 2012-10-04  
TSD Site Recv Date: 2012-10-04  
Part A Recv Date: Not reported  
Part B Recv Date: Not reported  
Generator EPA ID: NYP004271680  
Trans1 EPA ID: Not reported  
Trans2 EPA ID: Not reported  
TSDF ID: MAD053452637  
Waste Code: Not reported  
Quantity: 2476.0  
Units: K - Kilograms (2.2 pounds)  
Number of Containers: 1.0  
Container Type: TT - Cargo tank, tank trucks  
Handling Method: B Incineration, heat recovery, burning.  
Specific Gravity: 1.0  
Year: 2012  
Manifest Tracking Num: 004817002FLE  
Import Ind: N  
Export Ind: N  
Discr Quantity Ind: Y  
Discr Type Ind: N  
Discr Residue Ind: N  
Discr Partial Reject Ind: N

- Continued on next page -

## Site Detail Report

Target Property: 808 EAST 139TH STREET  
BRONX, NY 10454

JOB: 130043

### MANIFEST

**EDR ID:** S112210964      **DIST/DIR:** 0.150 East      **ELEVATION:** 14      **MAP ID:** V135

**NAME:** CON EDISON

**Rev:** 08/01/2013

**ADDRESS:** E141ST ST & WALNUT AVE  
BRONX, NY 10454  
BRONX

**SOURCE:** NY Department of Environmental Conservation

Discr Full Reject Ind: N  
Manifest Ref Num: Not reported  
Alt Fac RCRA Id: Not reported  
Alt Fac Sign Date: Not reported  
Mgmt Method Type Code: H141

Document ID: Not reported  
Manifest Status: Not reported  
Trans1 State ID: MAD039322250  
Trans2 State ID: MAD039322250  
Generator Ship Date: 2012-10-02  
Trans1 Recv Date: 2012-10-02  
Trans2 Recv Date: 2012-10-04  
TSD Site Recv Date: 2012-10-04  
Part A Recv Date: Not reported  
Part B Recv Date: Not reported  
Generator EPA ID: NYP004271680  
Trans1 EPA ID: Not reported  
Trans2 EPA ID: Not reported  
TSDF ID: MAD053452637  
Waste Code: Not reported  
Quantity: 2476.0  
Units: K - Kilograms (2.2 pounds)  
Number of Containers: 1.0  
Container Type: TT - Cargo tank, tank trucks  
Handling Method: B Incineration, heat recovery, burning.  
Specific Gravity: 1.0  
Year: 2012  
Manifest Tracking Num: 004817002FLE  
Import Ind: N  
Export Ind: N  
Discr Quantity Ind: Y  
Discr Type Ind: N  
Discr Residue Ind: N  
Discr Partial Reject Ind: N  
Discr Full Reject Ind: N  
Manifest Ref Num: Not reported  
Alt Fac RCRA Id: Not reported  
Alt Fac Sign Date: Not reported  
Mgmt Method Type Code: H141

## Site Detail Report

Target Property: 808 EAST 139TH STREET  
BRONX, NY 10454

JOB: 130043

### RCRA-CESQG

**EDR ID:** 1016148589      **DIST/DIR:** 0.150 East      **ELEVATION:** 14      **MAP ID:** V136

**NAME:** CON EDISON MANHOLE: 6785

**Rev:** 07/11/2013

**ADDRESS:** E 141ST ST & WALNUT AVE  
BRONX, NY 10454  
BRONX

**ID/Status:** NYP004271680

**SOURCE:** US Environmental Protection Agency

#### RCRA-CESQG:

Date form received by agency: 10/02/2012

Facility name: CON EDISON MANHOLE: 6785

Facility address: E 141ST ST & WALNUT AVE  
BRONX, NY 10454

EPA ID: NYP004271680

Mailing address: IRVING PL, RM 828

NEW YORK, NY 10003

Contact: DONALD SENNO

Contact address: Not reported

Not reported

Contact country: Not reported

Contact telephone: (914) 925-6219

Contact email: Not reported

EPA Region: 02

Classification: Conditionally Exempt Small Quantity Generator

Description: Handler: generates 100 kg or less of hazardous waste per calendar month, and accumulates 1000 kg or less of hazardous waste at any time; or generates 1 kg or less of acutely hazardous waste per calendar month, and accumulates at any time: 1 kg or less of acutely hazardous waste; or 100 kg or less of any residue or contaminated soil, waste or other debris resulting from the cleanup of a spill, into or on any land or water, of acutely hazardous waste; or generates 100 kg or less of any residue or contaminated soil, waste or other debris resulting from the cleanup of a spill, into or on any land or water, of acutely hazardous waste during any calendar month, and accumulates at any time: 1 kg or less of acutely hazardous waste; or 100 kg or less of any residue or contaminated soil, waste or other debris resulting from the cleanup of a spill, into or on any land or water, of acutely hazardous waste

#### Handler Activities Summary:

U.S. importer of hazardous waste: No

Mixed waste (haz. and radioactive): No

Recycler of hazardous waste: No

Transporter of hazardous waste: No

Treater, storer or disposer of HW: No

Underground injection activity: No

On-site burner exemption: No

Furnace exemption: No

Used oil fuel burner: No

Used oil processor: No

User oil refiner: No

Used oil fuel marketer to burner: No

- Continued on next page -

## Site Detail Report

Target Property: 808 EAST 139TH STREET  
BRONX, NY 10454

JOB: 130043

### RCRA-CESQG

**EDR ID:** 1016148589      **DIST/DIR:** 0.150 East      **ELEVATION:** 14      **MAP ID:** V136

**NAME:** CON EDISON MANHOLE: 6785

**Rev:** 07/11/2013

**ADDRESS:** E 141ST ST & WALNUT AVE  
BRONX, NY 10454  
BRONX

**ID/Status:** NYP004271680

**SOURCE:** US Environmental Protection Agency

Used oil Specification marketer: No

Used oil transfer facility: No

Used oil transporter: No

Violation Status: No violations found



## Site Detail Report

Target Property: 808 EAST 139TH STREET  
BRONX, NY 10454

JOB: 130043

### MANIFEST

**EDR ID:** 1010327626      **DIST/DIR:** 0.150 East      **ELEVATION:** 14      **MAP ID:** V137

**NAME:** CON EDISON      **Rev:** 08/01/2013

**ADDRESS:** 141 ST & WALNUT AVE  
BRONX, NY 10453  
BRONX

**SOURCE:** NY Department of Environmental Conservation

#### NY MANIFEST:

EPA ID: NYP004147872  
Country: USA  
Mailing Name: CONSOLIDATED EDISON  
Mailing Contact: FRANKLIN MURRAY  
Mailing Address: 4 IRVING PLACE RM 828  
Mailing Address 2: Not reported  
Mailing City: NEW YORK  
Mailing State: NY  
Mailing Zip: 10003  
Mailing Zip4: Not reported  
Mailing Country: USA  
Mailing Phone: 212-460-2808

Document ID: Not reported  
Manifest Status: Not reported  
Trans1 State ID: NYD006982359  
Trans2 State ID: Not reported  
Generator Ship Date: 1/31/2007  
Trans1 Recv Date: 1/31/2007  
Trans2 Recv Date: Not reported  
TSD Site Recv Date: 2/1/2007  
Part A Recv Date: Not reported  
Part B Recv Date: Not reported  
Generator EPA ID: NYP004147872  
Trans1 EPA ID: Not reported  
Trans2 EPA ID: Not reported  
TSDF ID: NYD077444263  
Waste Code: Not reported  
Quantity: 50  
Units: K - Kilograms (2.2 pounds)  
Number of Containers: 1  
Container Type: DM - Metal drums, barrels  
Handling Method: L Landfill.  
Specific Gravity: 1  
Year: 2007  
Manifest Tracking Num: 001436240FLE  
Import Ind: N  
Export Ind: N  
Discr Quantity Ind: N  
Discr Type Ind: N  
Discr Residue Ind: N  
Discr Partial Reject Ind: N

- Continued on next page -

## Site Detail Report

Target Property: 808 EAST 139TH STREET  
BRONX, NY 10454

JOB: 130043

### MANIFEST

**EDR ID:** 1010327626      **DIST/DIR:** 0.150 East      **ELEVATION:** 14      **MAP ID:** V137

**NAME:** CON EDISON

**Rev:** 08/01/2013

**ADDRESS:** 141 ST & WALNUT AVE  
BRONX, NY 10453  
BRONX

**SOURCE:** NY Department of Environmental Conservation

Discr Full Reject Ind: N  
Manifest Ref Num: Not reported  
Alt Fac RCRA Id: Not reported  
Alt Fac Sign Date: Not reported  
Mgmt Method Type Code: H141

Document ID: Not reported  
Manifest Status: Not reported  
Trans1 State ID: NYD006982359  
Trans2 State ID: Not reported  
Generator Ship Date: 2007-01-31  
Trans1 Recv Date: 2007-01-31  
Trans2 Recv Date: Not reported  
TSD Site Recv Date: 2007-02-01  
Part A Recv Date: Not reported  
Part B Recv Date: Not reported  
Generator EPA ID: NYP004147872  
Trans1 EPA ID: Not reported  
Trans2 EPA ID: Not reported  
TSDF ID: NYD077444263  
Waste Code: Not reported  
Quantity: 50.0  
Units: K - Kilograms (2.2 pounds)  
Number of Containers: 1.0  
Container Type: DM - Metal drums, barrels  
Handling Method: L Landfill.  
Specific Gravity: 1.0  
Year: 2007  
Manifest Tracking Num: 001436240FLE  
Import Ind: N  
Export Ind: N  
Discr Quantity Ind: N  
Discr Type Ind: N  
Discr Residue Ind: N  
Discr Partial Reject Ind: N  
Discr Full Reject Ind: N  
Manifest Ref Num: Not reported  
Alt Fac RCRA Id: Not reported  
Alt Fac Sign Date: Not reported  
Mgmt Method Type Code: H141

## Site Detail Report

Target Property: 808 EAST 139TH STREET  
BRONX, NY 10454

JOB: 130043

### MANIFEST

**EDR ID:** U003388670      **DIST/DIR:** 0.151 East      **ELEVATION:** 14      **MAP ID:** V138

**NAME:** CAPRI ALBUM

**Rev:** 08/01/2013

**ADDRESS:** 327 WALNUT STREET  
BRONX, NY 10454  
BRONX

**SOURCE:** NY Department of Environmental Conservation

#### NY MANIFEST:

EPA ID: NYD986973063

Country: USA

Mailing Name: CAPRI ALBUM

Mailing Contact: ADRIANO HERNANDEZ

Mailing Address: 327 WALNUT STREET

Mailing Address 2: Not reported

Mailing City: BRONX

Mailing State: NY

Mailing Zip: 10454

Mailing Zip4: Not reported

Mailing Country: USA

Mailing Phone: 212-292-1400

#### NY MANIFEST:

No Manifest Records Available

## Site Detail Report

Target Property: 808 EAST 139TH STREET  
BRONX, NY 10454

JOB: 130043

AST

**EDR ID:** U003388670      **DIST/DIR:** 0.151 East      **ELEVATION:** 14      **MAP ID:** V138

**NAME:** CAPRI ALBUM

**Rev:** 08/07/2013

**ADDRESS:** 327 WALNUT STREET  
BRONX, NY 10454  
BRONX

**ID/Status:** 2-278513

**SOURCE:** NY Department of Environmental Conservation

### AST:

Region: STATE  
DEC Region: 2  
Site Status: Active  
Facility Id: 2-278513  
Program Type: PBS  
UTM X: 592222.45333000005  
UTM Y: 4517653.92435  
Expiration Date: 2012/07/14  
Site Type: Manufacturing (Other than Chemical)/Processing

### Affiliation Records:

Site Id: 12081  
Affiliation Type: Facility Owner  
Company Name: 327 REALTY LLC  
Contact Type: AGENT  
Contact Name: ALON  
Address1: 327 WALNUT AVE  
Address2: Not reported  
City: BRONX  
State: NY  
Zip Code: 10454  
Country Code: 001  
Phone: (718) 742-4444  
EMail: Not reported  
Fax Number: Not reported  
Modified By: MSBAPTIS  
Date Last Modified: 4/19/2011

Site Id: 12081  
Affiliation Type: Mail Contact  
Company Name: 327 REALTY LLC  
Contact Type: AGENT  
Contact Name: ALON  
Address1: 327 WALNUT AVE  
Address2: Not reported  
City: BRONX  
State: NY  
Zip Code: 10454  
Country Code: 001  
Phone: (718) 742-4444  
EMail: Not reported  
Fax Number: Not reported  
Modified By: MSBAPTIS  
Date Last Modified: 4/19/2011

- Continued on next page -

## Site Detail Report

Target Property: 808 EAST 139TH STREET  
BRONX, NY 10454

JOB: 130043

AST

**EDR ID:** U003388670      **DIST/DIR:** 0.151 East      **ELEVATION:** 14      **MAP ID:** V138

**NAME:** CAPRI ALBUM

**Rev:** 08/07/2013

**ADDRESS:** 327 WALNUT STREET  
BRONX, NY 10454  
BRONX

**ID/Status:** 2-278513

**SOURCE:** NY Department of Environmental Conservation

Site Id: 12081

Affiliation Type: On-Site Operator

Company Name: 327 REALTY LLC

Contact Type: Not reported

Contact Name: ROBERT J EBNER

Address1: Not reported

Address2: Not reported

City: Not reported

State: NN

Zip Code: Not reported

Country Code: 001

Phone: (718) 742-4444

EMail: Not reported

Fax Number: Not reported

Modified By: TRANSLAT

Date Last Modified: 3/4/2004

Site Id: 12081

Affiliation Type: Emergency Contact

Company Name: 327 REALTY LLC

Contact Type: Not reported

Contact Name: 327 REALTY LLC

Address1: Not reported

Address2: Not reported

City: Not reported

State: NN

Zip Code: Not reported

Country Code: 001

Phone: (718) 742-4444

EMail: Not reported

Fax Number: Not reported

Modified By: TRANSLAT

Date Last Modified: 3/4/2004

Tank Info:

Tank Number: 001

Tank Id: 14408

Material Code: 0001

Common Name of Substance: #2 Fuel Oil (On-Site Consumption)

Equipment Records:

C00 - Pipe Location - No Piping

F00 - Pipe External Protection - None

- Continued on next page -

## Site Detail Report

Target Property: 808 EAST 139TH STREET  
BRONX, NY 10454

JOB: 130043

AST

**EDR ID:** U003388670 **DIST/DIR:** 0.151 East **ELEVATION:** 14 **MAP ID:** V138

**NAME:** CAPRI ALBUM

**Rev:** 08/07/2013

**ADDRESS:** 327 WALNUT STREET  
BRONX, NY 10454  
BRONX

**ID/Status:** 2-278513

**SOURCE:** NY Department of Environmental Conservation

I04 - Overfill - Product Level Gauge (A/G)  
G03 - Tank Secondary Containment - Vault (w/o access)  
H00 - Tank Leak Detection - None  
B00 - Tank External Protection - None  
A00 - Tank Internal Protection - None  
D01 - Pipe Type - Steel/Carbon Steel/Iron  
J02 - Dispenser - Suction Dispenser  
L09 - Piping Leak Detection - Exempt Suction Piping  
Tank Location: 1  
Tank Type: Steel/Carbon Steel/Iron  
Tank Status: In Service  
Pipe Model: Not reported  
Install Date: 12/01/1969  
Capacity Gallons: 10000  
Tightness Test Method: NN  
Date Test: Not reported  
Next Test Date: Not reported  
Date Tank Closed: Not reported  
Register: True  
Modified By: TRANSLAT  
Last Modified: 03/04/2004  
Material Name: #2 Fuel Oil (On-Site Consumption)

## Site Detail Report

Target Property: 808 EAST 139TH STREET  
BRONX, NY 10454

JOB: 130043

### MANIFEST

**EDR ID:** S112818165      **DIST/DIR:** 0.154 SSW      **ELEVATION:** 19      **MAP ID:** W139

**NAME:** CON EDISON      **Rev:** 08/01/2013

**ADDRESS:** 845 E 136TH ST  
BRONX, NY 10462  
BRONX

**SOURCE:** NY Department of Environmental Conservation

#### NY MANIFEST:

EPA ID: NYP004282422  
Country: USA  
Mailing Name: CON EDISON  
Mailing Contact: CON EDISON  
Mailing Address: 4 IRVING PL 15TH FL  
Mailing Address 2: Not reported  
Mailing City: NEW YORK  
Mailing State: NY  
Mailing Zip: 10003  
Mailing Zip4: Not reported  
Mailing Country: USA  
Mailing Phone: 212-460-3770

Document ID: Not reported  
Manifest Status: Not reported  
Trans1 State ID: NJ0000027193  
Trans2 State ID: Not reported  
Generator Ship Date: 09-Jan-2013 00:00:00  
Trans1 Recv Date: 09-Jan-2013 00:00:00  
Trans2 Recv Date: Not reported  
TSD Site Recv Date: 10-Jan-2013 00:00:00  
Part A Recv Date: Not reported  
Part B Recv Date: Not reported  
Generator EPA ID: NYP004282422  
Trans1 EPA ID: Not reported  
Trans2 EPA ID: Not reported  
TSDF ID: NJD002200046  
Waste Code: Not reported  
Quantity: 1000  
Units: P - Pounds  
Number of Containers: 1  
Container Type: TT - Cargo tank, tank trucks  
Handling Method: T Chemical, physical, or biological treatment.  
Specific Gravity: 1  
Year: 2013  
Manifest Tracking Num: 010456641JJK  
Import Ind: N  
Export Ind: N  
Discr Quantity Ind: N  
Discr Type Ind: N  
Discr Residue Ind: N  
Discr Partial Reject Ind: N

- Continued on next page -

## Site Detail Report

Target Property: 808 EAST 139TH STREET  
BRONX, NY 10454

JOB: 130043

### MANIFEST

**EDR ID:** S112818165      **DIST/DIR:** 0.154 SSW      **ELEVATION:** 19      **MAP ID:** W139

**NAME:** CON EDISON

**Rev:** 08/01/2013

**ADDRESS:** 845 E 136TH ST  
BRONX, NY 10462  
BRONX

**SOURCE:** NY Department of Environmental Conservation

Discr Full Reject Ind: N  
Manifest Ref Num: Not reported  
Alt Fac RCRA Id: Not reported  
Alt Fac Sign Date: Not reported  
Mgmt Method Type Code: H110



## Site Detail Report

Target Property: 808 EAST 139TH STREET  
BRONX, NY 10454

JOB: 130043

### RCRA-CESQG

**EDR ID:** 1016149577 **DIST/DIR:** 0.154 SSW **ELEVATION:** 19 **MAP ID:** W140

**NAME:** CON EDISON MANHOLE: 224

**Rev:** 07/11/2013

**ADDRESS:** 845 E 136TH ST  
BRONX, NY 10453  
BRONX

**ID/Status:** NYP004282422

**SOURCE:** US Environmental Protection Agency

#### RCRA-CESQG:

Date form received by agency: 01/09/2013

Facility name: CON EDISON MANHOLE: 224

Facility address: 845 E 136TH ST  
BRONX, NY 10453

EPA ID: NYP004282422

Mailing address: IRVING PL, RM 828  
NEW YORK, NY 10003

Contact: GINO FRABASILE

Contact address: Not reported  
Not reported

Contact country: Not reported

Contact telephone: (914) 925-6219

Contact email: Not reported

EPA Region: 02

Classification: Conditionally Exempt Small Quantity Generator

Description: Handler: generates 100 kg or less of hazardous waste per calendar month, and accumulates 1000 kg or less of hazardous waste at any time; or generates 1 kg or less of acutely hazardous waste per calendar month, and accumulates at any time: 1 kg or less of acutely hazardous waste; or 100 kg or less of any residue or contaminated soil, waste or other debris resulting from the cleanup of a spill, into or on any land or water, of acutely hazardous waste; or generates 100 kg or less of any residue or contaminated soil, waste or other debris resulting from the cleanup of a spill, into or on any land or water, of acutely hazardous waste during any calendar month, and accumulates at any time: 1 kg or less of acutely hazardous waste; or 100 kg or less of any residue or contaminated soil, waste or other debris resulting from the cleanup of a spill, into or on any land or water, of acutely hazardous waste

#### Handler Activities Summary:

U.S. importer of hazardous waste: No

Mixed waste (haz. and radioactive): No

Recycler of hazardous waste: No

Transporter of hazardous waste: No

Treater, storer or disposer of HW: No

Underground injection activity: No

On-site burner exemption: No

Furnace exemption: No

Used oil fuel burner: No

Used oil processor: No

User oil refiner: No

Used oil fuel marketer to burner: No

- Continued on next page -

## Site Detail Report

Target Property: 808 EAST 139TH STREET  
BRONX, NY 10454

JOB: 130043

### RCRA-CESQG

**EDR ID:** 1016149577      **DIST/DIR:** 0.154 SSW      **ELEVATION:** 19      **MAP ID:** W140

**NAME:** CON EDISON MANHOLE: 224

**Rev:** 07/11/2013

**ADDRESS:** 845 E 136TH ST  
BRONX, NY 10453  
BRONX

**ID/Status:** NYP004282422

**SOURCE:** US Environmental Protection Agency

Used oil Specification marketer: No  
Used oil transfer facility: No  
Used oil transporter: No

Violation Status: No violations found

## Site Detail Report

Target Property: 808 EAST 139TH STREET  
BRONX, NY 10454

JOB: 130043

### MANIFEST

**EDR ID:** 1000127923      **DIST/DIR:** 0.162 SW      **ELEVATION:** 19      **MAP ID:** X141

**NAME:** ACE PLATING WORKS INC

**Rev:** 12/31/2012

**ADDRESS:** 800 E 136TH ST  
BRONX, NY 10460  
BRONX

**SOURCE:** RI Department of Environmental Management

#### RI MANIFEST:

GEN Cert Date: 6/20/1991  
Transporter Receipt Date: Not reported  
Number Of Containers: 0  
Container Type: Not reported  
Waste Code1: F007  
Waste Code2: Not reported  
Waste Code3: Not reported  
Comment: Not reported  
Fee Exempt Code: Not reported  
TSDF Name: ADV CHEM  
TSDF ID: RID059735761  
TSDF Date: Not reported  
Transporter 2 Name: Not reported  
Transporter 2 ID: Not reported  
Manifest Docket Number: CTF0049734  
Waste Description: CYANIDE  
Quantity: 140  
WT/Vol Units: G  
Item Number: 1  
Transporter Name: ADV CHEM  
Transporter EPA ID: RID059735761  
GEN Cert Date: 6/20/1991  
Transporter Recpt Date: Not reported  
Transporter 2 Recpt Date: Not reported  
TSDF Recpt Date: Not reported  
EPA ID: NYD042049387  
Transporter 2 ID: Not reported

## Site Detail Report

Target Property: 808 EAST 139TH STREET  
BRONX, NY 10454

JOB: 130043

### CBS

|                |            |                  |          |                   |    |                |      |
|----------------|------------|------------------|----------|-------------------|----|----------------|------|
| <b>EDR ID:</b> | 1009508862 | <b>DIST/DIR:</b> | 0.162 SW | <b>ELEVATION:</b> | 19 | <b>MAP ID:</b> | X142 |
|----------------|------------|------------------|----------|-------------------|----|----------------|------|

**NAME:** ACE PLATING WORKS

**Rev:** 08/07/2013

**ADDRESS:** 800 E 136TH ST  
BRONX, NY 10454

ID/Status: Unregulated  
ID/Status: 2-000174

**SOURCE:** NY Department of Environmental Conservation

CBS:  
CBS Number: 2-000174  
Program Type: CBS  
Facility Status: Unregulated  
Expiration Date: N/A  
Dec Region: 2  
UTMX: 591791.65532999  
UTMY: 4517421.2388800

## Site Detail Report

Target Property: 808 EAST 139TH STREET  
BRONX, NY 10454

JOB: 130043

### MANIFEST

**EDR ID:** 1009508862      **DIST/DIR:** 0.162 SW      **ELEVATION:** 19      **MAP ID:** X142

**NAME:** ACE PLATING WORKS

**Rev:** 08/01/2013

**ADDRESS:** 800 E 136TH ST  
BRONX, NY 10454

**SOURCE:** NY Department of Environmental Conservation

#### NY MANIFEST:

EPA ID: NYD042049387

Country: USA

Mailing Name: ACE PLATING WORKS

Mailing Contact: ROBERT J ANDRIS

Mailing Address: 800 E 136TH ST

Mailing Address 2: Not reported

Mailing City: BRONX

Mailing State: NY

Mailing Zip: 10454

Mailing Zip4: Not reported

Mailing Country: USA

Mailing Phone: 212-665-6500

#### NY MANIFEST:

No Manifest Records Available

## Site Detail Report

Target Property: 808 EAST 139TH STREET  
BRONX, NY 10454

JOB: 130043

### CBS AST

**EDR ID:** S102639374      **DIST/DIR:** 0.162 SW      **ELEVATION:** 19      **MAP ID:** X143

**NAME:** ACE PLATING WORKS, INC.

**Rev:** 01/01/2002

**ADDRESS:** 800 E. 136TH STREET  
BRONX, NY 10454  
BRONX

ID/Status: 2-000174

ID/Status: ACTIVE FACILITY

**SOURCE:** NY NYSDEC

#### CBS AST:

CBS Number: 2-000174

ICS Number: 2-126275

PBS Number: Not reported

MOSF Number: Not reported

SPDES Number: Not reported

Facility Status: ACTIVE FACILITY

Facility Type: MANUFACTURING

Telephone: (212) 665-6500

Facility Town: NEW YORK CITY

Region: STATE

Expiration Date: 09/08/1999

Total Capacity of All Active Tanks(gal): 0

Operator: ROBERT ANDRIS

Emergency Contact: LINDA N. ANDRIS

Emergency Phone: (201) 265-8727

Owner Name: ROBERT ANDRIS

Owner Address: 800 E 136 STREET

Owner City,St,Zip: BRONX, NY 10454

Owner Telephone: (718) 665-6500

Owner Type: Corporate/Commercial

Owner Sub Type: Not reported

Mail Name: ACE PLATING WORKS INC.

Mail Contact Addr: 800 E 136 STREET

Mail Contact Addr2: Not reported

Mail Contact Contact: ROBERT ANDRIS

Mail Contact City,St,Zip: BRONX, NY 10454

Mail Phone: (718) 665-6500

Tank Id: 001

CAS Number: 71556

Federal ID: Not reported

Tank Status: 0

Install Date: 00/00

Tank Closed: 02/99

Capacity (Gal): 270

Chemical: 1,1,1-Trichloroethane

Tank Location: ABOVEGROUND ON SADDLES LEGS, STILTS, RACK, OR CRADLE

Tank Type: Steel/carbon steel

Total Tanks: 0

Tank Secret: False

Tank Containment: None

Tank Error Status: No Missing Data

Date Entered: 09/08/1989

- Continued on next page -

## Site Detail Report

Target Property: 808 EAST 139TH STREET  
BRONX, NY 10454

JOB: 130043

CBS AST

**EDR ID:** S102639374      **DIST/DIR:** 0.162 SW      **ELEVATION:** 19      **MAP ID:** X143

**NAME:** ACE PLATING WORKS, INC.

**Rev:** 01/01/2002

**ADDRESS:** 800 E. 136TH STREET  
BRONX, NY 10454  
BRONX

ID/Status: 2-000174

ID/Status: ACTIVE FACILITY

**SOURCE:** NY NYSDEC

Certified Date: 08/21/1997

Substance: Single Hazardous Substance on DEC List

Internal Protection: None

External Protection: None

Pipe Location: Aboveground

Pipe Type: STEEL/IRON

Pipe Internal: None

Pipe External: 0

Pipe Containment: None

Pipe Flag: None

Leak Detection: None

Overfill Protection: None

Haz Percent: 100

Last Test: Not reported

Due Date: Not reported

SWIS Code: 6001

Lat/Long: Not reported

Is Updated: False

Renew Date: 06/07/93

Is It There: False

Delinquent: False

Date Expired: 09/08/93

Owner Mark: 1

Certificate Needs to be Printed: False

Fiscal Amt for Registration Fee Correct: True

Renewal Has Been Printed for Facility: True

Pre-Printed Renewal App Last Printed: 10/22/2001

## Site Detail Report

Target Property: 808 EAST 139TH STREET  
BRONX, NY 10454

JOB: 130043

AST

**EDR ID:** A100300576      **DIST/DIR:** 0.162 SW      **ELEVATION:** 19      **MAP ID:** X144

**NAME:** JOART LLC

**Rev:** 08/07/2013

**ADDRESS:** 800 EAST 136TH STREET  
BRONX, NY 10454  
BRONX

**ID/Status:** 2-003697

**SOURCE:** NY Department of Environmental Conservation

### AST:

Region: STATE  
DEC Region: 2  
Site Status: Unregulated  
Facility Id: 2-003697  
Program Type: PBS  
UTM X: 591803.08441000001  
UTM Y: 4517416.6580299996  
Expiration Date: N/A  
Site Type: Unknown

### Affiliation Records:

Site Id: 37  
Affiliation Type: Facility Owner  
Company Name: JOART LLC  
Contact Type: Not reported  
Contact Name: Not reported  
Address1: 15 HEATHER MILL LANE  
Address2: Not reported  
City: WOODCLIFF LAKE  
State: NJ  
Zip Code: 07677  
Country Code: 001  
Phone: (201) 248-9006  
EMail: Not reported  
Fax Number: Not reported  
Modified By: TRANSLAT  
Date Last Modified: 3/4/2004

Site Id: 37  
Affiliation Type: Mail Contact  
Company Name: JOART LLC  
Contact Type: Not reported  
Contact Name: ARTHUR SCHWARTZMAN  
Address1: 15 HEATHER MILL LANE  
Address2: Not reported  
City: WOODCLIFF LAKE  
State: NJ  
Zip Code: 07677  
Country Code: 001  
Phone: (212) 248-9006  
EMail: Not reported  
Fax Number: Not reported  
Modified By: TRANSLAT  
Date Last Modified: 3/4/2004

- Continued on next page -



## Site Detail Report

Target Property: 808 EAST 139TH STREET  
BRONX, NY 10454

JOB: 130043

AST

**EDR ID:** A100300576      **DIST/DIR:** 0.162 SW      **ELEVATION:** 19      **MAP ID:** X144

**NAME:** JOART LLC

**Rev:** 08/07/2013

**ADDRESS:** 800 EAST 136TH STREET  
BRONX, NY 10454  
BRONX

**ID/Status:** 2-003697

**SOURCE:** NY Department of Environmental Conservation

Site Id: 37

Affiliation Type: On-Site Operator

Company Name: JOART LLC

Contact Type: Not reported

Contact Name: Not reported

Address1: Not reported

Address2: Not reported

City: Not reported

State: NN

Zip Code: Not reported

Country Code: 001

Phone: Not reported

EMail: Not reported

Fax Number: Not reported

Modified By: TRANSLAT

Date Last Modified: 3/4/2004

Site Id: 37

Affiliation Type: Emergency Contact

Company Name: JOART LLC

Contact Type: Not reported

Contact Name: Not reported

Address1: Not reported

Address2: Not reported

City: Not reported

State: NN

Zip Code: Not reported

Country Code: 001

Phone: Not reported

EMail: Not reported

Fax Number: Not reported

Modified By: TRANSLAT

Date Last Modified: 3/4/2004

Tank Info:

Tank Number: 001

Tank Id: 26767

Material Code: 0001

Common Name of Substance: #2 Fuel Oil (On-Site Consumption)

Equipment Records:

B00 - Tank External Protection - None

C00 - Pipe Location - No Piping

- Continued on next page -

## Site Detail Report

Target Property: 808 EAST 139TH STREET  
BRONX, NY 10454

JOB: 130043

AST

**EDR ID:** A100300576      **DIST/DIR:** 0.162 SW      **ELEVATION:** 19      **MAP ID:** X144

**NAME:** JOART LLC

**Rev:** 08/07/2013

**ADDRESS:** 800 EAST 136TH STREET  
BRONX, NY 10454  
BRONX

**ID/Status:** 2-003697

**SOURCE:** NY Department of Environmental Conservation

F00 - Pipe External Protection - None  
I04 - Overfill - Product Level Gauge (A/G)  
A00 - Tank Internal Protection - None  
D01 - Pipe Type - Steel/Carbon Steel/Iron  
J02 - Dispenser - Suction Dispenser  
H05 - Tank Leak Detection - In-Tank System (ATG)  
G03 - Tank Secondary Containment - Vault (w/o access)  
Tank Location: 1  
Tank Type: Steel/Carbon Steel/Iron  
Tank Status: Closed - Removed  
Pipe Model: Not reported  
Install Date: 01/01/1970  
Capacity Gallons: 1500  
Tightness Test Method: NN  
Date Test: Not reported  
Next Test Date: Not reported  
Date Tank Closed: 06/02/2002  
Register: True  
Modified By: TRANSLAT  
Last Modified: 03/04/2004  
Material Name: #2 Fuel Oil (On-Site Consumption)

## Site Detail Report

Target Property: 808 EAST 139TH STREET  
BRONX, NY 10454

JOB: 130043

### LTANKS

**EDR ID:** S100494833      **DIST/DIR:** 0.163 NNE      **ELEVATION:** 29      **MAP ID:** 145

**NAME:** STREET

**Rev:** 08/19/2013

**ADDRESS:** 187TH ST AND SOUTHERN BLVD  
BRONX, NY  
BRONX

ID/Status: 9213528 / 9/1/2005

**SOURCE:** NY Department of Environmental Conservation

#### LTANKS:

Site ID: 275800

Spill Number/Closed Date: 9213528 / 9/1/2005

Spill Date: 3/8/1993

Spill Cause: Tank Test Failure

Spill Source: Commercial/Industrial

Spill Class: Possible release with minimal potential for fire or hazard or Known  
release with no damage. DEC Response. Willing Responsible Party.  
Corrective action taken.

Cleanup Ceased: Not reported

Cleanup Meets Standard: True

SWIS: 0301

Investigator: SLBENJAM

Referred To: Not reported

Reported to Dept: 3/8/1993

CID: Not reported

Water Affected: Not reported

Spill Notifier: Other

Last Inspection: Not reported

Recommended Penalty: False

UST Involvement: True

Remediation Phase: 0

Date Entered In Computer: 3/9/1993

Spill Record Last Update: 9/14/2005

Spiller Name: Not reported

Spiller Company: BRONX ZOO

Spiller Address: 187 SOUTHERN BLVD.

Spiller City,St,Zip: BRONX, NY

Spiller County: 001

Spiller Contact: BRENDA BURBACH

Spiller Phone: (718) 220-7153

Spiller Extention: Not reported

DEC Region: 2

DER Facility ID: 224233

DEC Memo: Prior to Sept, 2004 data translation this spill Lead\_DEC Field was

"ROMMEL C"10/10/95: This is additional information about material  
spilled from the translation of the old spill file: TTF.4/12/04-Spill  
transferred from Tang to Rommel.6/15/05- Reassigned from Rommel to  
Benjamin9/1/05- Closed spill. Information from the Bronx zoo  
indicates that the tank that failed was replaced with a new tank in  
1993. The area is paved. There is no evidence of contamination of the  
surrounding media.- Benjamin

Remarks: NYC FD NOTIFIED WILL REPLACE VALVES & RETEST.

- Continued on next page -

## Site Detail Report

Target Property: 808 EAST 139TH STREET  
BRONX, NY 10454

JOB: 130043

### LTANKS

**EDR ID:** S100494833      **DIST/DIR:** 0.163 NNE      **ELEVATION:** 29      **MAP ID:** 145

**NAME:** STREET

**Rev:** 08/19/2013

**ADDRESS:** 187TH ST AND SOUTHERN BLVD  
BRONX, NY  
BRONX

ID/Status: 9213528 / 9/1/2005

**SOURCE:** NY Department of Environmental Conservation

#### Material:

Site ID: 275800  
Operable Unit ID: 980701  
Operable Unit: 01  
Material ID: 403306  
Material Code: 0009  
Material Name: Gasoline  
Case No.: Not reported  
Material FA: Petroleum  
Quantity: 0  
Units: Pounds  
Recovered: No  
Resource Affected: Not reported  
Oxygenate: False

#### Tank Test:

Site ID: 275800  
Spill Tank Test: 1541248  
Tank Number: Not reported  
Tank Size: 0  
Test Method: 00  
Leak Rate: 0  
Gross Fail: Not reported  
Modified By: Spills  
Last Modified: 10/1/2004  
Test Method: Unknown

## Site Detail Report

Target Property: 808 EAST 139TH STREET  
BRONX, NY 10454

JOB: 130043

SWF/LF

**EDR ID:** S105912809      **DIST/DIR:** 0.164 SE      **ELEVATION:** 13      **MAP ID:** Y146

**NAME:** USA WASTE ( 900 138TH; VIGLIOTTI (ABC RE

**Rev:** 07/08/2013

**ADDRESS:** 900 EAST 138 STREET  
BRONX, NY 10454  
BRONX

**SOURCE:** NY Department of Environmental Conservation

**SWF/LF:**

Flag: INACTIVE

Region Code: 2

Phone Number: 2129935450

Owner Name: Not reported

Owner Type: Not reported

Owner Address: Not reported

Owner Addr2: Not reported

Owner City,St,Zip: Not reported

Owner Email: Not reported

Owner Phone: Not reported

Contact Name: Tara Hemmer

Contact Address: Not reported

Contact Addr2: Not reported

Contact City,St,Zip: Not reported

Contact Email: Not reported

Contact Phone: Not reported

Activity Desc: Transfer station - permit

Activity Number: [03T42]

Active: No

East Coordinate: 592123

North Coordinate: 4517395

Accuracy Code: Not reported

Regulatory Status: Permit

Waste Type: Not reported

Authorization #: 2-6007-00001

Authorization Date: 10/16/1996

Expiration Date: 12/16/2001

## Site Detail Report

Target Property: 808 EAST 139TH STREET  
BRONX, NY 10454

JOB: 130043

UST

**EDR ID:** U003758136      **DIST/DIR:** 0.164 NW      **ELEVATION:** 44      **MAP ID:** Z147

**NAME:** 735 EAST 140TH STREET

**Rev:** 08/07/2013

**ADDRESS:** 735 EAST 140TH STREET  
BRONX, NY 10454  
BRONX

ID/Status: 2-604933 / Active  
ID/Status: 2-604933

**SOURCE:** NY Department of Environmental Conservation

UST:

Id/Status: 2-604933 / Active

Program Type: PBS

Region: STATE

DEC Region: 2

Expiration Date: 2015/12/26

UTM X: 591804.76312000002

UTM Y: 4517803.0449000001

Site Type: Trucking/Transportation/Fleet Operation

Affiliation Records:

Site Id: 26802

Affiliation Type: Facility Owner

Company Name: R-WAY ESTATES, INC.

Contact Type: PRESIDENT

Contact Name: DOMINICK RUTIGLIANO

Address1: 729 EAST 140TH STREET

Address2: Not reported

City: BRONX

State: NY

Zip Code: 10454

Country Code: 001

Phone: (718) 585-7743

EMail: Not reported

Fax Number: Not reported

Modified By: BVCAMPBE

Date Last Modified: 10/5/2010

Site Id: 26802

Affiliation Type: Mail Contact

Company Name: R-WAY ESTATES, INC.

Contact Type: Not reported

Contact Name: DOMINICK RUTIGLIANO

Address1: 729 EAST 140TH STREET

Address2: Not reported

City: BRONX

State: NY

Zip Code: 10454

Country Code: 001

Phone: (718) 858-7743

EMail: Not reported

Fax Number: Not reported

Modified By: TRANSLAT

Date Last Modified: 3/4/2004

- Continued on next page -

## Site Detail Report

Target Property: 808 EAST 139TH STREET  
BRONX, NY 10454

JOB: 130043

UST

**EDR ID:** U003758136      **DIST/DIR:** 0.164 NW      **ELEVATION:** 44      **MAP ID:** Z147

**NAME:** 735 EAST 140TH STREET

**Rev:** 08/07/2013

**ADDRESS:** 735 EAST 140TH STREET  
BRONX, NY 10454  
BRONX

ID/Status: 2-604933 / Active  
ID/Status: 2-604933

**SOURCE:** NY Department of Environmental Conservation

Site Id: 26802  
Affiliation Type: On-Site Operator  
Company Name: 735 EAST 140TH STREET  
Contact Type: Not reported  
Contact Name: D. RUTIGLIANO  
Address1: Not reported  
Address2: Not reported  
City: Not reported  
State: NY  
Zip Code: Not reported  
Country Code: 001  
Phone: (718) 585-8300  
Email: Not reported  
Fax Number: Not reported  
Modified By: NRLOMBAR  
Date Last Modified: 3/21/2008

Site Id: 26802  
Affiliation Type: Emergency Contact  
Company Name: R-WAY ESTATES, INC.  
Contact Type: Not reported  
Contact Name: D. RUTIGLIANO  
Address1: Not reported  
Address2: Not reported  
City: Not reported  
State: NN  
Zip Code: Not reported  
Country Code: 999  
Phone: (718) 292-4340  
Email: Not reported  
Fax Number: Not reported  
Modified By: NRLOMBAR  
Date Last Modified: 3/21/2008

### Tank Info:

Tank Number: 01  
Tank ID: 59194  
Tank Status: In Service  
Material Name: In Service  
Capacity Gallons: 4000  
Install Date: 06/01/1986  
Date Tank Closed: Not reported  
Registered: True

- Continued on next page -

## Site Detail Report

Target Property: 808 EAST 139TH STREET  
BRONX, NY 10454

JOB: 130043

UST

**EDR ID:** U003758136      **DIST/DIR:** 0.164 NW      **ELEVATION:** 44      **MAP ID:** Z147

**NAME:** 735 EAST 140TH STREET

**Rev:** 08/07/2013

**ADDRESS:** 735 EAST 140TH STREET  
BRONX, NY 10454  
BRONX

ID/Status: 2-604933 / Active  
ID/Status: 2-604933

**SOURCE:** NY Department of Environmental Conservation

Tank Location: Underground  
Tank Type: Steel/carbon steel  
Material Code: 0008  
Common Name of Substance: Diesel

Tightness Test Method: 21  
Date Test: 03/27/2008  
Next Test Date: 03/27/2013  
Pipe Model: Not reported  
Modified By: BVCAMPBE  
Last Modified: 10/05/2010

### Equipment Records:

G00 - Tank Secondary Containment - None  
B01 - Tank External Protection - Painted/Asphalt Coating  
K00 - Spill Prevention - None  
E00 - Piping Secondary Containment - None  
H00 - Tank Leak Detection - None  
F99 - Pipe External Protection - Other  
L00 - Piping Leak Detection - None  
A00 - Tank Internal Protection - None  
D02 - Pipe Type - Galvanized Steel  
J02 - Dispenser - Suction Dispenser  
B02 - Tank External Protection - Original Sacrificial Anode  
I00 - Overfill - None  
C02 - Pipe Location - Underground/On-ground



## Site Detail Report

Target Property: 808 EAST 139TH STREET  
BRONX, NY 10454

JOB: 130043

### CBS

**EDR ID:** S102639476      **DIST/DIR:** 0.172 WSW      **ELEVATION:** 21      **MAP ID:** 148

**NAME:** RAINBOW FOAM

**Rev:** 08/07/2013

**ADDRESS:** 190 WILLOW AVE.  
BRONX, NY 10454  
BRONX

ID/Status: Unregulated  
ID/Status: 2-000197

**SOURCE:** NY Department of Environmental Conservation

CBS:  
CBS Number: 2-000197  
Program Type: CBS  
Facility Status: Unregulated  
Expiration Date: N/A  
Dec Region: 2  
UTMX: 591756.05282999  
UTMY: 4517449.6679800

## Site Detail Report

Target Property: 808 EAST 139TH STREET  
BRONX, NY 10454

JOB: 130043

### CBS AST

**EDR ID:** S102639476      **DIST/DIR:** 0.172 WSW      **ELEVATION:** 21      **MAP ID:** 148

**NAME:** RAINBOW FOAM  
**ADDRESS:** 190 WILLOW AVE.  
BRONX, NY 10454  
BRONX  
**SOURCE:** NY NYSDEC

**Rev:** 01/01/2002  
**ID/Status:** 2-000197  
**ID/Status:** INACTIVE FACILITY

CBS AST:  
CBS Number: 2-000197  
ICS Number: 2-700788  
PBS Number: Not reported  
MOSF Number: Not reported  
SPDES Number: Not reported  
Facility Status: INACTIVE FACILITY  
Facility Type: Not reported  
Telephone: (212) 292-4631  
Facility Town: BRONX  
Region: STATE  
Expiration Date: 03/15/1992  
Total Capacity of All Active Tanks(gal): 0  
Operator: BORIS ZASLAVSKY  
Emergency Contact: IRA SILVERMAN  
Emergency Phone: (201) 624-1116  
Owner Name: RAINBOW FOAM  
Owner Address: 310 SHERMAN AVENUE  
Owner City,St,Zip: NEWARK, NJ 07114  
Owner Telephone: (201) 624-1116  
Owner Type: Corporate/Commercial  
Owner Sub Type: Not reported  
Mail Name: RAINBOW FOAM  
Mail Contact Addr: 310 SHERMAN AVENUE  
Mail Contact Addr2: Not reported  
Mail Contact Contact: IRA SILVERMAN  
Mail Contact City,St,Zip: NEWARK, NJ 07114  
Mail Phone: (201) 624-1116

Tank Id: 001  
CAS Number: 1310732  
Federal ID: Not reported  
Tank Status: 0  
Install Date: 00/00  
Tank Closed: 03/92  
Capacity (Gal): 2200  
Chemical: Sodium hydroxide  
Tank Location: ABOVEGROUND  
Tank Type: Stainless steel alloy  
Total Tanks: 0  
Tank Secret: False  
Tank Containment: None  
Tank Error Status: Minor Data Missing  
Date Entered: 03/16/1990

- Continued on next page -

## Site Detail Report

Target Property: 808 EAST 139TH STREET  
BRONX, NY 10454

JOB: 130043

CBS AST

**EDR ID:** S102639476 **DIST/DIR:** 0.172 WSW **ELEVATION:** 21 **MAP ID:** 148

**NAME:** RAINBOW FOAM

**Rev:** 01/01/2002

**ADDRESS:** 190 WILLOW AVE.  
BRONX, NY 10454  
BRONX

ID/Status: 2-000197

ID/Status: INACTIVE FACILITY

**SOURCE:** NY NYSDEC

Certified Date: 03/16/1990  
Substance: Not reported  
Internal Protection: Not reported  
External Protection: Not reported  
Pipe Location: Not reported  
Pipe Type: STAINLESS STEEL ALLOY  
Pipe Internal: Not reported  
Pipe External: Not reported  
Pipe Containment: Not reported  
Pipe Flag: False  
Leak Detection: Not reported  
Overfill Protection: Not reported  
Haz Percent: 0  
Last Test: Not reported  
Due Date: Not reported  
SWIS Code: 6001  
Lat/Long: Not reported  
Is Updated: False  
Renew Date: 04/22/92  
Is It There: False  
Delinquent: False  
Date Expired: 03/15/92  
Owner Mark: 1  
Certificate Needs to be Printed: False  
Fiscal Amt for Registration Fee Correct: True  
Renewal Has Been Printed for Facility: True  
Pre-Printed Renewal App Last Printed: 04/22/1992

## Site Detail Report

Target Property: 808 EAST 139TH STREET  
BRONX, NY 10454

JOB: 130043

UST

**EDR ID:** U004064451      **DIST/DIR:** 0.174 NW      **ELEVATION:** 49      **MAP ID:** Z149

**NAME:** STARLITE PAINT & VARNISH CO

**Rev:** 08/07/2013

**ADDRESS:** 724 EAST 140 STREET  
BRONX, NY 10454  
BRONX

ID/Status: 2-320781 / Active  
ID/Status: 2-320781

**SOURCE:** NY Department of Environmental Conservation

UST:

Id/Status: 2-320781 / Active

Program Type: PBS

Region: STATE

DEC Region: 2

Expiration Date: 2016/12/16

UTM X: 591782.16888000001

UTM Y: 4517815.4212499997

Site Type: Manufacturing (Other than Chemical)/Processing

Affiliation Records:

Site Id: 14879

Affiliation Type: Facility Owner

Company Name: STARLITE PAINT & VARNISH CO.INC

Contact Type: VP

Contact Name: LEO GORYNSKI

Address1: 48-11 215 ST

Address2: Not reported

City: BAYSIDE

State: NY

Zip Code: 11364

Country Code: 001

Phone: (718) 224-6229

EMail: Not reported

Fax Number: Not reported

Modified By: MSBAPTIS

Date Last Modified: 10/14/2011

Site Id: 14879

Affiliation Type: Mail Contact

Company Name: STARLITE PAINT & VARNISH CO

Contact Type: Not reported

Contact Name: SUPER/FACILITY MANAGER

Address1: 724 E 140 ST

Address2: Not reported

City: BRONX

State: NY

Zip Code: 10454

Country Code: 001

Phone: (718) 292-6420

EMail: Not reported

Fax Number: Not reported

Modified By: TRANSLAT

Date Last Modified: 3/4/2004

- Continued on next page -

## Site Detail Report

Target Property: 808 EAST 139TH STREET  
BRONX, NY 10454

JOB: 130043

UST

**EDR ID:** U004064451      **DIST/DIR:** 0.174 NW      **ELEVATION:** 49      **MAP ID:** Z149

**NAME:** STARLITE PAINT & VARNISH CO

**Rev:** 08/07/2013  
ID/Status: 2-320781 / Active  
ID/Status: 2-320781

**ADDRESS:** 724 EAST 140 STREET  
BRONX, NY 10454  
BRONX

**SOURCE:** NY Department of Environmental Conservation

Site Id: 14879  
Affiliation Type: On-Site Operator  
Company Name: STARLITE PAINT & VARNISH CO  
Contact Type: Not reported  
Contact Name: PETER J GORYNSI  
Address1: Not reported  
Address2: Not reported  
City: Not reported  
State: NN  
Zip Code: Not reported  
Country Code: 001  
Phone: (212) 292-6420  
Email: Not reported  
Fax Number: Not reported  
Modified By: TRANSLAT  
Date Last Modified: 3/4/2004

Site Id: 14879  
Affiliation Type: Emergency Contact  
Company Name: STARLITE PAINT & VARNISH CO.INC  
Contact Type: Not reported  
Contact Name: LEO GORYNSKI  
Address1: Not reported  
Address2: Not reported  
City: Not reported  
State: NN  
Zip Code: Not reported  
Country Code: 999  
Phone: (718) 292-6420  
Email: Not reported  
Fax Number: Not reported  
Modified By: MSBAPTIS  
Date Last Modified: 10/14/2011

### Tank Info:

Tank Number: 001  
Tank ID: 19774  
Tank Status: Closed - In Place  
Material Name: Closed - In Place  
Capacity Gallons: 1500  
Install Date: 12/01/1965  
Date Tank Closed: 02/01/1995  
Registered: True

- Continued on next page -

## Site Detail Report

Target Property: 808 EAST 139TH STREET  
BRONX, NY 10454

JOB: 130043

UST

**EDR ID:** U004064451      **DIST/DIR:** 0.174 NW      **ELEVATION:** 49      **MAP ID:** Z149

**NAME:** STARLITE PAINT & VARNISH CO

**Rev:** 08/07/2013

**ADDRESS:** 724 EAST 140 STREET  
BRONX, NY 10454  
BRONX

ID/Status: 2-320781 / Active  
ID/Status: 2-320781

**SOURCE:** NY Department of Environmental Conservation

Tank Location: Underground  
Tank Type: Steel/carbon steel  
Material Code: 9999  
Common Name of Substance: Other

Tightness Test Method: NN  
Date Test: Not reported  
Next Test Date: Not reported  
Pipe Model: Not reported  
Modified By: TRANSLAT  
Last Modified: 03/04/2004

**Equipment Records:**

C00 - Pipe Location - No Piping  
F00 - Pipe External Protection - None  
I04 - Overfill - Product Level Gauge (A/G)  
H00 - Tank Leak Detection - None  
A01 - Tank Internal Protection - Epoxy Liner  
G00 - Tank Secondary Containment - None  
B00 - Tank External Protection - None  
D01 - Pipe Type - Steel/Carbon Steel/Iron  
J02 - Dispenser - Suction Dispenser

Tank Number: 002  
Tank ID: 19775  
Tank Status: Closed - In Place  
Material Name: Closed - In Place  
Capacity Gallons: 1500  
Install Date: 12/01/1965  
Date Tank Closed: 02/01/1995  
Registered: True  
Tank Location: Underground  
Tank Type: Steel/carbon steel  
Material Code: 9999  
Common Name of Substance: Other

Tightness Test Method: NN  
Date Test: Not reported  
Next Test Date: Not reported  
Pipe Model: Not reported  
Modified By: TRANSLAT  
Last Modified: 03/04/2004

**Equipment Records:**

C00 - Pipe Location - No Piping

- Continued on next page -

## Site Detail Report

Target Property: 808 EAST 139TH STREET  
BRONX, NY 10454

JOB: 130043

### UST

**EDR ID:** U004064451      **DIST/DIR:** 0.174 NW      **ELEVATION:** 49      **MAP ID:** Z149

**NAME:** STARLITE PAINT & VARNISH CO

**Rev:** 08/07/2013

**ADDRESS:** 724 EAST 140 STREET  
BRONX, NY 10454  
BRONX

ID/Status: 2-320781 / Active  
ID/Status: 2-320781

**SOURCE:** NY Department of Environmental Conservation

F00 - Pipe External Protection - None  
H00 - Tank Leak Detection - None  
A01 - Tank Internal Protection - Epoxy Liner  
G00 - Tank Secondary Containment - None  
B00 - Tank External Protection - None  
I00 - Overfill - None  
D01 - Pipe Type - Steel/Carbon Steel/Iron  
J02 - Dispenser - Suction Dispenser

Tank Number: 003  
Tank ID: 19776  
Tank Status: In Service  
Material Name: In Service  
Capacity Gallons: 1500  
Install Date: 12/01/1965  
Date Tank Closed: Not reported  
Registered: True  
Tank Location: Underground  
Tank Type: Steel/carbon steel  
Material Code: 0001  
Common Name of Substance: #2 Fuel Oil (On-Site Consumption)

Tightness Test Method: 21  
Date Test: 06/12/2008  
Next Test Date: 06/12/2013  
Pipe Model: Not reported  
Modified By: BKFALVEY  
Last Modified: 10/14/2011

#### Equipment Records:

B00 - Tank External Protection - None  
K00 - Spill Prevention - None  
C00 - Pipe Location - No Piping  
F00 - Pipe External Protection - None  
I04 - Overfill - Product Level Gauge (A/G)  
E00 - Piping Secondary Containment - None  
H00 - Tank Leak Detection - None  
A01 - Tank Internal Protection - Epoxy Liner  
G03 - Tank Secondary Containment - Vault (w/o access)  
D01 - Pipe Type - Steel/Carbon Steel/Iron  
J02 - Dispenser - Suction Dispenser  
L09 - Piping Leak Detection - Exempt Suction Piping

## Site Detail Report

Target Property: 808 EAST 139TH STREET  
BRONX, NY 10454

JOB: 130043

AST

**EDR ID:** U003074553      **DIST/DIR:** 0.174 NW      **ELEVATION:** 49      **MAP ID:** Z150

**NAME:** STARLITE PAINT & VARNISH CO

**Rev:** 08/07/2013

**ADDRESS:** 724 EAST 140 STREET  
BRONX, NY 10454  
BRONX

**ID/Status:** 2-320781

**SOURCE:** NY Department of Environmental Conservation

### AST:

Region: STATE  
DEC Region: 2  
Site Status: Active  
Facility Id: 2-320781  
Program Type: PBS  
UTM X: 591782.16888000001  
UTM Y: 4517815.4212499997  
Expiration Date: 2016/12/16  
Site Type: Manufacturing (Other than Chemical)/Processing

### Affiliation Records:

Site Id: 14879  
Affiliation Type: Facility Owner  
Company Name: STARLITE PAINT & VARNISH CO.INC  
Contact Type: VP  
Contact Name: LEO GORYNSKI  
Address1: 48-11 215 ST  
Address2: Not reported  
City: BAYSIDE  
State: NY  
Zip Code: 11364  
Country Code: 001  
Phone: (718) 224-6229  
EMail: Not reported  
Fax Number: Not reported  
Modified By: MSBAPTIS  
Date Last Modified: 10/14/2011

Site Id: 14879  
Affiliation Type: Mail Contact  
Company Name: STARLITE PAINT & VARNISH CO  
Contact Type: Not reported  
Contact Name: SUPER/FACILITY MANAGER  
Address1: 724 E 140 ST  
Address2: Not reported  
City: BRONX  
State: NY  
Zip Code: 10454  
Country Code: 001  
Phone: (718) 292-6420  
EMail: Not reported  
Fax Number: Not reported  
Modified By: TRANSLAT  
Date Last Modified: 3/4/2004

- Continued on next page -



## Site Detail Report

Target Property: 808 EAST 139TH STREET  
BRONX, NY 10454

JOB: 130043

AST

**EDR ID:** U003074553      **DIST/DIR:** 0.174 NW      **ELEVATION:** 49      **MAP ID:** Z150

**NAME:** STARLITE PAINT & VARNISH CO

**Rev:** 08/07/2013

**ADDRESS:** 724 EAST 140 STREET  
BRONX, NY 10454  
BRONX

**ID/Status:** 2-320781

**SOURCE:** NY Department of Environmental Conservation

Site Id: 14879

Affiliation Type: On-Site Operator

Company Name: STARLITE PAINT & VARNISH CO

Contact Type: Not reported

Contact Name: PETER J GORYNSI

Address1: Not reported

Address2: Not reported

City: Not reported

State: NN

Zip Code: Not reported

Country Code: 001

Phone: (212) 292-6420

EMail: Not reported

Fax Number: Not reported

Modified By: TRANSLAT

Date Last Modified: 3/4/2004

Site Id: 14879

Affiliation Type: Emergency Contact

Company Name: STARLITE PAINT & VARNISH CO.INC

Contact Type: Not reported

Contact Name: LEO GORYNSKI

Address1: Not reported

Address2: Not reported

City: Not reported

State: NN

Zip Code: Not reported

Country Code: 999

Phone: (718) 292-6420

EMail: Not reported

Fax Number: Not reported

Modified By: MSBAPTIS

Date Last Modified: 10/14/2011

Tank Info:

Tank Number: 004

Tank Id: 44634

Material Code: 9999

Common Name of Substance: Other

Equipment Records:

C00 - Pipe Location - No Piping

F00 - Pipe External Protection - None

- Continued on next page -

## Site Detail Report

Target Property: 808 EAST 139TH STREET  
BRONX, NY 10454

JOB: 130043

AST

**EDR ID:** U003074553 **DIST/DIR:** 0.174 NW **ELEVATION:** 49 **MAP ID:** Z150

**NAME:** STARLITE PAINT & VARNISH CO

**Rev:** 08/07/2013

**ADDRESS:** 724 EAST 140 STREET  
BRONX, NY 10454  
BRONX

**ID/Status:** 2-320781

**SOURCE:** NY Department of Environmental Conservation

A01 - Tank Internal Protection - Epoxy Liner  
E00 - Piping Secondary Containment - None  
H00 - Tank Leak Detection - None  
B00 - Tank External Protection - None  
K00 - Spill Prevention - None  
I00 - Overfill - None  
D01 - Pipe Type - Steel/Carbon Steel/Iron  
G01 - Tank Secondary Containment - Diking (Aboveground)

Tank Location: 3

Tank Type: Steel/Carbon Steel/Iron

Tank Status: In Service

Pipe Model: Not reported

Install Date: 12/01/1965

Capacity Gallons: 2000

Tightness Test Method: NN

Date Test: Not reported

Next Test Date: Not reported

Date Tank Closed: Not reported

Register: True

Modified By: CGFREEDM

Last Modified: 09/27/2011

Material Name: Other

## Site Detail Report

Target Property: 808 EAST 139TH STREET  
BRONX, NY 10454

JOB: 130043

### HIST AST

**EDR ID:** U003790810 **DIST/DIR:** 0.176 WNW **ELEVATION:** 51 **MAP ID:** 151

**NAME:** JDH PROPERTY LLC **Rev:** 01/01/2002  
**ADDRESS:** 276 JACKSON AVENUE **ID/Status:** 2-605788  
BRONX, NY 10454  
BRONX  
**SOURCE:** NY Department of Environmental Conservation

HIST AST:  
PBS Number: 2-605788  
SWIS Code: 6001  
Operator: DAVID HOLLAND  
Facility Phone: (718) 585-3242  
Facility Addr2: Not reported  
Facility Type: TRUCKING/TRANSPORTATION  
Emergency: DAVID HOLLAND  
Emergency Tel: (718) 585-3242  
Old PBSNO: Not reported  
Date Inspected: Not reported  
Inspector: Not reported  
Result of Inspection: Not reported  
Owner Name: JDH PROPERTY LLC  
Owner Address: 2447 THIRD AVENUE  
Owner City,St,Zip: BRONX, NY 10454  
Federal ID: Not reported  
Owner Tel: (718) 585-3242  
Owner Type: Corporate/Commercial  
Owner Subtype: Not reported  
Mailing Contact: DAVID HOLLAND  
Mailing Name: JBH PROPERTY LLC  
Mailing Address: 2447 THIRD AVENUE  
Mailing Address 2: Not reported  
Mailing City,St,Zip: BRONX, NY 10454  
Mailing Telephone: (718) 585-3242  
Owner Mark: First Owner  
Facility Status: 2 - Unregulated by PBS (the total capacity is less than 1,101 gallons)  
and Subpart 360-14.  
Certification Flag: False  
Certification Date: Not reported  
Expiration: 04/27/2006  
Renew Flag: False  
Renew Date: Not reported  
Total Capacity: 0  
FAMT: True  
Facility Screen: No Missing Data  
Owner Screen: No Missing Data  
Tank Screen: 0  
Dead Letter: False  
CBS Number: Not reported  
Town or City: NEW YORK CITY  
County Code: 60  
Town or City Code: 01

- Continued on next page -

## Site Detail Report

Target Property: 808 EAST 139TH STREET  
BRONX, NY 10454

JOB: 130043

HIST AST

**EDR ID:** U003790810      **DIST/DIR:** 0.176 WNW      **ELEVATION:** 51      **MAP ID:** 151

**NAME:** JDH PROPERTY LLC

**Rev:** 01/01/2002

**ADDRESS:** 276 JACKSON AVENUE  
BRONX, NY 10454  
BRONX

**ID/Status:** 2-605788

**SOURCE:** NY Department of Environmental Conservation

Region: 2

Tank ID: 1

Tank Location: ABOVEGROUND

Tank Status: Closed-In Place

Install Date: Not reported

Capacity (Gal): 275

Product Stored: NOS 1,2, OR 4 FUEL OIL

Tank Type: Steel/carbon steel

Tank Internal: 0

Tank External: 1

Pipe Location: Aboveground

Pipe Type: STEEL/IRON

Pipe Internal: None

Pipe External: 0

Tank Containment: None

Leak Detection: 0

Overfill Protection: 0

Dispenser Method: Gravity

Date Tested: Not reported

Next Test Date: Not reported

Missing Data for Tank: No Missing Data

Date Closed: 04/01/2001

Test Method: Not reported

Deleted: False

Updated: True

SPDES Number: Not reported

Lat/Long: Not reported

Tank ID: 2

Tank Location: ABOVEGROUND

Tank Status: Closed-In Place

Install Date: Not reported

Capacity (Gal): 275

Product Stored: NOS 1,2, OR 4 FUEL OIL

Tank Type: Steel/carbon steel

Tank Internal: 0

Tank External: 0

Pipe Location: Aboveground

Pipe Type: STEEL/IRON

Pipe Internal: None

Pipe External: 0

Tank Containment: None

Leak Detection: 0

- Continued on next page -

## Site Detail Report

Target Property: 808 EAST 139TH STREET  
BRONX, NY 10454

JOB: 130043

HIST AST

**EDR ID:** U003790810 **DIST/DIR:** 0.176 WNW **ELEVATION:** 51 **MAP ID:** 151

**NAME:** JDH PROPERTY LLC

**Rev:** 01/01/2002

**ADDRESS:** 276 JACKSON AVENUE  
BRONX, NY 10454  
BRONX

**ID/Status:** 2-605788

**SOURCE:** NY Department of Environmental Conservation

Overfill Protection: 0  
Dispenser Method: Gravity  
Date Tested: Not reported  
Next Test Date: Not reported  
Missing Data for Tank: No Missing Data  
Date Closed: 04/01/2001  
Test Method: Not reported  
Deleted: False  
Updated: True  
SPDES Number: Not reported  
Lat/Long: Not reported

## Site Detail Report

Target Property: 808 EAST 139TH STREET  
BRONX, NY 10454

JOB: 130043

AST

**EDR ID:** U003790810      **DIST/DIR:** 0.176 WNW      **ELEVATION:** 51      **MAP ID:** 151

**NAME:** JDH PROPERTY LLC      **Rev:** 08/07/2013  
**ADDRESS:** 276 JACKSON AVENUE      **ID/Status:** 2-605788  
BRONX, NY 10454  
BRONX  
**SOURCE:** NY Department of Environmental Conservation

AST:  
Region: STATE  
DEC Region: 2  
Site Status: Unregulated  
Facility Id: 2-605788  
Program Type: PBS  
UTM X: 591748.22962999996  
UTM Y: 4517762.0517800003  
Expiration Date: N/A  
Site Type: Trucking/Transportation/Fleet Operation

Affiliation Records:  
Site Id: 27655  
Affiliation Type: Facility Owner  
Company Name: JDH PROPERTY LLC  
Contact Type: Not reported  
Contact Name: Not reported  
Address1: 2447 THIRD AVENUE  
Address2: Not reported  
City: BRONX  
State: NY  
Zip Code: 10454  
Country Code: 001  
Phone: (718) 585-3242  
EMail: Not reported  
Fax Number: Not reported  
Modified By: TRANSLAT  
Date Last Modified: 3/4/2004

Site Id: 27655  
Affiliation Type: Mail Contact  
Company Name: JBH PROPERTY LLC  
Contact Type: Not reported  
Contact Name: DAVID HOLLAND  
Address1: 2447 THIRD AVENUE  
Address2: Not reported  
City: BRONX  
State: NY  
Zip Code: 10454  
Country Code: 001  
Phone: (718) 585-3242  
EMail: Not reported  
Fax Number: Not reported  
Modified By: TRANSLAT  
Date Last Modified: 3/4/2004

- Continued on next page -

## Site Detail Report

Target Property: 808 EAST 139TH STREET  
BRONX, NY 10454

JOB: 130043

AST

**EDR ID:** U003790810      **DIST/DIR:** 0.176 WNW      **ELEVATION:** 51      **MAP ID:** 151

**NAME:** JDH PROPERTY LLC

**Rev:** 08/07/2013

**ADDRESS:** 276 JACKSON AVENUE  
BRONX, NY 10454  
BRONX

**ID/Status:** 2-605788

**SOURCE:** NY Department of Environmental Conservation

Site Id: 27655

Affiliation Type: On-Site Operator

Company Name: JDH PROPERTY LLC

Contact Type: Not reported

Contact Name: DAVID HOLLAND

Address1: Not reported

Address2: Not reported

City: Not reported

State: NN

Zip Code: Not reported

Country Code: 001

Phone: (718) 585-3242

EMail: Not reported

Fax Number: Not reported

Modified By: TRANSLAT

Date Last Modified: 3/4/2004

Site Id: 27655

Affiliation Type: Emergency Contact

Company Name: JDH PROPERTY LLC

Contact Type: Not reported

Contact Name: DAVID HOLLAND

Address1: Not reported

Address2: Not reported

City: Not reported

State: NN

Zip Code: Not reported

Country Code: 001

Phone: (718) 585-3242

EMail: Not reported

Fax Number: Not reported

Modified By: TRANSLAT

Date Last Modified: 3/4/2004

Tank Info:

Tank Number: 1

Tank Id: 60471

Material Code: 0001

Common Name of Substance: #2 Fuel Oil (On-Site Consumption)

Equipment Records:

B01 - Tank External Protection - Painted/Asphalt Coating

F00 - Pipe External Protection - None

- Continued on next page -

## Site Detail Report

Target Property: 808 EAST 139TH STREET  
BRONX, NY 10454

JOB: 130043

AST

**EDR ID:** U003790810      **DIST/DIR:** 0.176 WNW      **ELEVATION:** 51      **MAP ID:** 151

**NAME:** JDH PROPERTY LLC

**Rev:** 08/07/2013

**ADDRESS:** 276 JACKSON AVENUE  
BRONX, NY 10454  
BRONX

**ID/Status:** 2-605788

**SOURCE:** NY Department of Environmental Conservation

C01 - Pipe Location - Aboveground  
H00 - Tank Leak Detection - None  
I00 - Overfill - None  
G00 - Tank Secondary Containment - None  
A00 - Tank Internal Protection - None  
D01 - Pipe Type - Steel/Carbon Steel/Iron

Tank Location: 1

Tank Type: Steel/Carbon Steel/Iron

Tank Status: Closed - In Place

Pipe Model: Not reported

Install Date: Not reported

Capacity Gallons: 275

Tightness Test Method: NN

Date Test: Not reported

Next Test Date: Not reported

Date Tank Closed: 04/01/2001

Register: True

Modified By: TRANSLAT

Last Modified: 03/04/2004

Material Name: #2 Fuel Oil (On-Site Consumption)

Tank Number: 2

Tank Id: 60472

Material Code: 0001

Common Name of Substance: #2 Fuel Oil (On-Site Consumption)

### Equipment Records:

G00 - Tank Secondary Containment - None  
C01 - Pipe Location - Aboveground  
H00 - Tank Leak Detection - None  
A00 - Tank Internal Protection - None  
D01 - Pipe Type - Steel/Carbon Steel/Iron  
F00 - Pipe External Protection - None  
B00 - Tank External Protection - None  
I00 - Overfill - None

Tank Location: 1

Tank Type: Steel/Carbon Steel/Iron

Tank Status: Closed - In Place

Pipe Model: Not reported

Install Date: Not reported

Capacity Gallons: 275

Tightness Test Method: NN

Date Test: Not reported

- Continued on next page -



## Site Detail Report

Target Property: 808 EAST 139TH STREET  
BRONX, NY 10454

JOB: 130043

AST

**EDR ID:** U003790810      **DIST/DIR:** 0.176 WNW      **ELEVATION:** 51      **MAP ID:** 151

**NAME:** JDH PROPERTY LLC

**Rev:** 08/07/2013

**ADDRESS:** 276 JACKSON AVENUE  
BRONX, NY 10454  
BRONX

ID/Status: 2-605788

**SOURCE:** NY Department of Environmental Conservation

Next Test Date: Not reported

Date Tank Closed: 04/01/2001

Register: True

Modified By: TRANSLAT

Last Modified: 03/04/2004

Material Name: #2 Fuel Oil (On-Site Consumption)

## Site Detail Report

Target Property: 808 EAST 139TH STREET  
BRONX, NY 10454

JOB: 130043

### HIST UST

**EDR ID:** U003790810      **DIST/DIR:** 0.176 WNW      **ELEVATION:** 51      **MAP ID:** 151

**NAME:** JDH PROPERTY LLC      **Rev:** 01/01/2002  
**ADDRESS:** 276 JACKSON AVENUE      **ID/Status:** 2-605788  
BRONX, NY 10454  
BRONX  
**SOURCE:** NY Department of Environmental Conservation

HIST UST:  
PBS Number: 2-605788  
SPDES Number: Not reported  
Emergency Contact: DAVID HOLLAND  
Emergency Telephone: (718) 585-3242  
Operator: DAVID HOLLAND  
Operator Telephone: (718) 585-3242  
Owner Name: JDH PROPERTY LLC  
Owner Address: 2447 THIRD AVENUE  
Owner City,St,Zip: BRONX, NY 10454  
Owner Telephone: (718) 585-3242  
Owner Type: Corporate/Commercial  
Owner Subtype: Not reported  
Mailing Name: JBH PROPERTY LLC  
Mailing Address: 2447 THIRD AVENUE  
Mailing Address 2: Not reported  
Mailing City,St,Zip: BRONX, NY 10454  
Mailing Contact: DAVID HOLLAND  
Mailing Telephone: (718) 585-3242  
Owner Mark: First Owner  
Facility Status: 2 - Unregulated by PBS (the total capacity is less than 1,101 gallons)  
and Subpart 360-14.  
Facility Addr2: Not reported  
SWIS ID: 6001  
Old PBS Number: Not reported  
Facility Type: TRUCKING/TRANSPORTATION  
Inspected Date: Not reported  
Inspector: Not reported  
Inspection Result: Not reported  
Federal ID: Not reported  
Certification Flag: False  
Certification Date: Not reported  
Expiration Date: 04/27/2006  
Renew Flag: False  
Renewal Date: Not reported  
Total Capacity: 0  
FAMT: True  
Facility Screen: No Missing Data  
Owner Screen: No Missing Data  
Tank Screen: 0  
Dead Letter: False  
CBS Number: Not reported  
Town or City: NEW YORK CITY  
County Code: 60

- Continued on next page -

## Site Detail Report

Target Property: 808 EAST 139TH STREET  
BRONX, NY 10454

JOB: 130043

HIST UST

**EDR ID:** U003790810      **DIST/DIR:** 0.176 WNW      **ELEVATION:** 51      **MAP ID:** 151

**NAME:** JDH PROPERTY LLC

**Rev:** 01/01/2002

**ADDRESS:** 276 JACKSON AVENUE  
BRONX, NY 10454  
BRONX

**ID/Status:** 2-605788

**SOURCE:** NY Department of Environmental Conservation

Town or City: 01  
Region: 2

Tank Id: 3  
Tank Location: UNDERGROUND  
Tank Status: Closed-In Place  
Install Date: Not reported  
Capacity (gals): 1000  
Product Stored: NOS 1,2, OR 4 FUEL OIL  
Tank Type: Steel/carbon steel  
Tank Internal: None  
Tank External: None  
Pipe Location: Underground  
Pipe Type: STEEL/IRON  
Pipe Internal: None  
Pipe External: None  
Second Containment: None  
Leak Detection: None  
Overfill Prot: None  
Dispenser: Suction  
Date Tested: Not reported  
Next Test Date: Not reported  
Missing Data for Tank: No Missing Data  
Date Closed: 04/01/2001  
Test Method: Not reported  
Deleted: False  
Updated: True  
Lat/long: Not reported

## Site Detail Report

Target Property: 808 EAST 139TH STREET  
BRONX, NY 10454

JOB: 130043

UST

**EDR ID:** U003790810      **DIST/DIR:** 0.176 WNW      **ELEVATION:** 51      **MAP ID:** 151

**NAME:** JDH PROPERTY LLC

**Rev:** 08/07/2013

**ADDRESS:** 276 JACKSON AVENUE  
BRONX, NY 10454  
BRONX

ID/Status: 2-605788 / Unregulated  
ID/Status: 2-605788

**SOURCE:** NY Department of Environmental Conservation

UST:

Id/Status: 2-605788 / Unregulated

Program Type: PBS

Region: STATE

DEC Region: 2

Expiration Date: N/A

UTM X: 591748.22962999996

UTM Y: 4517762.0517800003

Site Type: Trucking/Transportation/Fleet Operation

Affiliation Records:

Site Id: 27655

Affiliation Type: Facility Owner

Company Name: JDH PROPERTY LLC

Contact Type: Not reported

Contact Name: Not reported

Address1: 2447 THIRD AVENUE

Address2: Not reported

City: BRONX

State: NY

Zip Code: 10454

Country Code: 001

Phone: (718) 585-3242

EMail: Not reported

Fax Number: Not reported

Modified By: TRANSLAT

Date Last Modified: 3/4/2004

Site Id: 27655

Affiliation Type: Mail Contact

Company Name: JBH PROPERTY LLC

Contact Type: Not reported

Contact Name: DAVID HOLLAND

Address1: 2447 THIRD AVENUE

Address2: Not reported

City: BRONX

State: NY

Zip Code: 10454

Country Code: 001

Phone: (718) 585-3242

EMail: Not reported

Fax Number: Not reported

Modified By: TRANSLAT

Date Last Modified: 3/4/2004

- Continued on next page -

## Site Detail Report

Target Property: 808 EAST 139TH STREET  
BRONX, NY 10454

JOB: 130043

UST

**EDR ID:** U003790810      **DIST/DIR:** 0.176 WNW      **ELEVATION:** 51      **MAP ID:** 151

**NAME:** JDH PROPERTY LLC

**Rev:** 08/07/2013

**ADDRESS:** 276 JACKSON AVENUE  
BRONX, NY 10454  
BRONX

ID/Status: 2-605788 / Unregulated  
ID/Status: 2-605788

**SOURCE:** NY Department of Environmental Conservation

Site Id: 27655

Affiliation Type: On-Site Operator

Company Name: JDH PROPERTY LLC

Contact Type: Not reported

Contact Name: DAVID HOLLAND

Address1: Not reported

Address2: Not reported

City: Not reported

State: NN

Zip Code: Not reported

Country Code: 001

Phone: (718) 585-3242

EMail: Not reported

Fax Number: Not reported

Modified By: TRANSLAT

Date Last Modified: 3/4/2004

Site Id: 27655

Affiliation Type: Emergency Contact

Company Name: JDH PROPERTY LLC

Contact Type: Not reported

Contact Name: DAVID HOLLAND

Address1: Not reported

Address2: Not reported

City: Not reported

State: NN

Zip Code: Not reported

Country Code: 001

Phone: (718) 585-3242

EMail: Not reported

Fax Number: Not reported

Modified By: TRANSLAT

Date Last Modified: 3/4/2004

Tank Info:

Tank Number: 3

Tank ID: 60473

Tank Status: Closed - In Place

Material Name: Closed - In Place

Capacity Gallons: 1000

Install Date: Not reported

Date Tank Closed: 04/01/2001

Registered: True

- Continued on next page -

## Site Detail Report

Target Property: 808 EAST 139TH STREET  
BRONX, NY 10454

JOB: 130043

UST

**EDR ID:** U003790810      **DIST/DIR:** 0.176 WNW      **ELEVATION:** 51      **MAP ID:** 151

**NAME:** JDH PROPERTY LLC

**Rev:** 08/07/2013

**ADDRESS:** 276 JACKSON AVENUE  
BRONX, NY 10454  
BRONX

ID/Status: 2-605788 / Unregulated  
ID/Status: 2-605788

**SOURCE:** NY Department of Environmental Conservation

Tank Location: Underground  
Tank Type: Steel/carbon steel  
Material Code: 0001  
Common Name of Substance: #2 Fuel Oil (On-Site Consumption)

Tightness Test Method: NN  
Date Test: Not reported  
Next Test Date: Not reported  
Pipe Model: Not reported  
Modified By: TRANSLAT  
Last Modified: 03/04/2004

**Equipment Records:**

A00 - Tank Internal Protection - None  
D01 - Pipe Type - Steel/Carbon Steel/Iron  
J02 - Dispenser - Suction Dispenser  
H00 - Tank Leak Detection - None  
C02 - Pipe Location - Underground/On-ground  
G00 - Tank Secondary Containment - None  
B00 - Tank External Protection - None  
I00 - Overfill - None  
F00 - Pipe External Protection - None

## Site Detail Report

Target Property: 808 EAST 139TH STREET  
BRONX, NY 10454

JOB: 130043

### HIST UST

**EDR ID:** U003835957      **DIST/DIR:** 0.178 West      **ELEVATION:** 40      **MAP ID:** AA152

**NAME:** 231 JACKSON AVE.

**Rev:** 01/01/2002

**ADDRESS:** 231 JACKSON AVE.  
BRONX, NY 10454  
BRONX

**ID/Status:** 2-601180

**SOURCE:** NY Department of Environmental Conservation

#### HIST UST:

PBS Number: 2-601180

SPDES Number: Not reported

Emergency Contact: ASST. COMMISSIONER/DPM

Emergency Telephone: (212) 863-7087

Operator: ASST. COMMISSIONER/DPM

Operator Telephone: (212) 863-7087

Owner Name: NYC/HPD/DPM

Owner Address: 100 GOLD ST # 6Z1

Owner City,St,Zip: NEW YORK, NY 10038

Owner Telephone: (212) 863-7087

Owner Type: Local Government

Owner Subtype: Not reported

Mailing Name: NYC/HPD/DPM

Mailing Address: Not reported

Mailing Address 2: 100 GOLD ST # 6Z1

Mailing City,St,Zip: NEW YORK, NY 10038

Mailing Contact: ASST. COMMISSIONER/DPM

Mailing Telephone: (212) 863-7087

Owner Mark: First Owner

Facility Status: 1 - Active PBS facility, i.e. total capacity of the PBS tanks is greater than 1,100 gallons, regardless if Subpart 360-14 tanks exist or not at the facility.

Facility Addr2: 231 JACKSON AVE.

SWIS ID: 6001

Old PBS Number: Not reported

Facility Type: APARTMENT BUILDING

Inspected Date: Not reported

Inspector: Not reported

Inspection Result: Not reported

Federal ID: Not reported

Certification Flag: False

Certification Date: 05/18/2001

Expiration Date: 10/22/2002

Renew Flag: False

Renewal Date: Not reported

Total Capacity: 1500

FAMT: True

Facility Screen: No Missing Data

Owner Screen: No Missing Data

Tank Screen: No Missing Data

Dead Letter: False

CBS Number: Not reported

Town or City: NEW YORK CITY

- Continued on next page -

## Site Detail Report

Target Property: 808 EAST 139TH STREET  
BRONX, NY 10454

JOB: 130043

### HIST UST

**EDR ID:** U003835957      **DIST/DIR:** 0.178 West      **ELEVATION:** 40      **MAP ID:** AA152

**NAME:** 231 JACKSON AVE.

**Rev:** 01/01/2002

**ADDRESS:** 231 JACKSON AVE.  
BRONX, NY 10454  
BRONX

**ID/Status:** 2-601180

**SOURCE:** NY Department of Environmental Conservation

County Code: 60

Town or City: 01

Region: 2

Tank Id: 1

Tank Location: UNDERGROUND

Tank Status: In Service

Install Date: Not reported

Capacity (gals): 1500

Product Stored: NOS 1,2, OR 4 FUEL OIL

Tank Type: Steel/carbon steel

Tank Internal: None

Tank External: Painted/Asphalt Coating

Pipe Location: Aboveground/Underground Combination

Pipe Type: STEEL/IRON

Pipe Internal: None

Pipe External: None

Second Containment: Diking

Leak Detection: None

Overfill Prot: Vent Whistle

Dispenser: Suction

Date Tested: Not reported

Next Test Date: 12/27/1987

Missing Data for Tank: No Missing Data

Date Closed: Not reported

Test Method: Unknown

Deleted: False

Updated: True

Lat/long: Not reported



## Site Detail Report

Target Property: 808 EAST 139TH STREET  
BRONX, NY 10454

JOB: 130043

### LTANKS

|                           |                             |                      |                      |
|---------------------------|-----------------------------|----------------------|----------------------|
| <b>EDR ID:</b> S105054654 | <b>DIST/DIR:</b> 0.178 West | <b>ELEVATION:</b> 40 | <b>MAP ID:</b> AA153 |
|---------------------------|-----------------------------|----------------------|----------------------|

**NAME:** 231 JACKSON AV

**Rev:** 08/19/2013

**ADDRESS:** 231 JACKSON AV  
BRONX, NY  
BRONX

ID/Status: 0100634 / 12/9/2004  
ID/Status: 0200412 / 9/8/2003

**SOURCE:** NY Department of Environmental Conservation

#### LTANKS:

Site ID: 192620  
Spill Number/Closed Date: 0100634 / 12/9/2004  
Spill Date: 4/17/2001  
Spill Cause: Tank Test Failure  
Spill Source: Private Dwelling  
Spill Class: Known release that creates potential for fire or hazard. DEC Response.  
Willing Responsible Party. Corrective action taken.  
Cleanup Ceased: Not reported  
Cleanup Meets Standard: True  
SWIS: 0301  
Investigator: SMSANGES  
Referred To: Not reported  
Reported to Dept: 4/17/2001  
CID: 207  
Water Affected: Not reported  
Spill Notifier: Tank Tester  
Last Inspection: Not reported  
Recommended Penalty: False  
UST Involvement: False  
Remediation Phase: 0  
Date Entered In Computer: 4/17/2001  
Spill Record Last Update: 12/9/2004  
Spiller Name: Not reported  
Spiller Company: Not reported  
Spiller Address: Not reported  
Spiller City,St,Zip: \*\*\*Update\*\*\*, ZZ  
Spiller County: 001  
Spiller Contact: NASSER AHMED  
Spiller Phone: (718) 232-6190  
Spiller Extention: Not reported  
DEC Region: 2  
DER Facility ID: 160607  
DEC Memo: Prior to Sept, 2004 data translation this spill Lead\_DEC Field was "SANGESLAND" On May 1, 2001, Rose Marie Calahan (718)265-3355 called PBS helpline and spoke to DEC Sigona regarding this spill report and PBS No. 601186. She said that her company State Environmental tested a tank at this location, and it failed. The General contractor instructed State Environmental to epoxy coat the holes in the tank and re-test the tank. It failed again. I explained to Rose Marie that they should review PBS regulations for repair of USTs. Also, indicated that they need to discuss this spill report with DEC Steve Sanglesand. 12/9/2004 - Sangesland reviewed a closure report prepared by TDX Construction Corp. dated March 10, 2004 and originally

- Continued on next page -

## Site Detail Report

Target Property: 808 EAST 139TH STREET  
BRONX, NY 10454

JOB: 130043

### LTANKS

**EDR ID:** S105054654      **DIST/DIR:** 0.178 West      **ELEVATION:** 40      **MAP ID:** AA153

**NAME:** 231 JACKSON AV

**Rev:** 08/19/2013

**ADDRESS:** 231 JACKSON AV  
BRONX, NY  
BRONX

ID/Status: 0100634 / 12/9/2004  
ID/Status: 0200412 / 9/8/2003

**SOURCE:** NY Department of Environmental Conservation

submitted to Steve Miller (DEC). Report says that the tank failed the test due to leaking around the manway. No evidence of product leakage or spill was found. Tank was taken out of service and a temp tank installed. In Jan 2002 the tank and piping system were substantially modified including a new tank liner. Tank system was retested in July 2002 and passed. Spill closed.

Remarks: tank contained #2 oil

#### Material:

#### Tank Test:

Site ID: 192620

Spill Tank Test: 1526230

Tank Number: 1

Tank Size: 1500

Test Method: 03

Leak Rate: 0

Gross Fail: F

Modified By: Spills

Last Modified: 10/1/2004

Test Method: Horner EZ Check I or II

Site ID: 227157

Spill Number/Closed Date: 0200412 / 9/8/2003

Spill Date: 4/12/2002

Spill Cause: Tank Overfill

Spill Source: Commercial/Industrial

Spill Class: Known release with minimal potential for fire or hazard. DEC Response.

Willing Responsible Party. Corrective action taken.

Cleanup Ceased: Not reported

Cleanup Meets Standard: False

SWIS: 0301

Investigator: JBVOUGHT

Referred To: Not reported

Reported to Dept: 4/12/2002

CID: 365

Water Affected: Not reported

Spill Notifier: Responsible Party

Last Inspection: Not reported

Recommended Penalty: False

UST Involvement: False

Remediation Phase: 0

Date Entered In Computer: 4/12/2002

- Continued on next page -

## Site Detail Report

Target Property: 808 EAST 139TH STREET  
BRONX, NY 10454

JOB: 130043

### LTANKS

**EDR ID:** S105054654      **DIST/DIR:** 0.178 West      **ELEVATION:** 40      **MAP ID:** AA153

**NAME:** 231 JACKSON AV

**Rev:** 08/19/2013

**ADDRESS:** 231 JACKSON AV  
BRONX, NY  
BRONX

ID/Status: 0100634 / 12/9/2004  
ID/Status: 0200412 / 9/8/2003

**SOURCE:** NY Department of Environmental Conservation

Spill Record Last Update: 9/8/2003

Spiller Name: SCOTT SWANSON

Spiller Company: LIRO-KASSNER

Spiller Address: 1509 132ND ST

Spiller City,St,Zip: COLLEGE POINT, NY 13356-

Spiller County: 001

Spiller Contact: Not reported

Spiller Phone: Not reported

Spiller Extention: Not reported

DEC Region: 2

DER Facility ID: 187503

DEC Memo: Prior to Sept, 2004 data translation this spill Lead\_DEC Field was

"VOUGHT"9/8/03 - AUSTIN - CLOSED - SEE SPILL # 0200424 - END

Remarks: most of spill has gone into a drain - unk about clean up at this point  
Not reported

Material:

Site ID: 227157

Operable Unit ID: 851412

Operable Unit: 01

Material ID: 521856

Material Code: 0008

Material Name: Diesel

Case No.: Not reported

Material FA: Petroleum

Quantity: 25

Units: Gallons

Recovered: No

Resource Affected: Not reported

Oxygenate: False

Tank Test:

## Site Detail Report

Target Property: 808 EAST 139TH STREET  
BRONX, NY 10454

JOB: 130043

AST

**EDR ID:** A100300913      **DIST/DIR:** 0.178 West      **ELEVATION:** 40      **MAP ID:** AA154

**NAME:** 231 JACKSON AVE.

**Rev:** 08/07/2013

**ADDRESS:** 231 JACKSON AVENUE  
BRONX, NY 10454  
BRONX

ID/Status: 2-601180

**SOURCE:** NY Department of Environmental Conservation

### AST:

Region: STATE

DEC Region: 2

Site Status: Unregulated

Facility Id: 2-601180

Program Type: PBS

UTM X: 591701.46222999995

UTM Y: 4517642.2775699999

Expiration Date: N/A

Site Type: Apartment Building/Office Building

### Affiliation Records:

Site Id: 23150

Affiliation Type: On-Site Operator

Company Name: 231 JACKSON AVE.

Contact Type: Not reported

Contact Name: RAMON VELEZ JR.

Address1: Not reported

Address2: Not reported

City: Not reported

State: NN

Zip Code: Not reported

Country Code: 001

Phone: (718) 993-3311

EMail: Not reported

Fax Number: Not reported

Modified By: NRLOMBAR

Date Last Modified: 3/20/2006

Site Id: 23150

Affiliation Type: Emergency Contact

Company Name: BELLA VISTRA/SBCM

Contact Type: Not reported

Contact Name: RAMON VELEZ JR.

Address1: Not reported

Address2: Not reported

City: Not reported

State: NN

Zip Code: Not reported

Country Code: 999

Phone: (718) 993-3311

EMail: Not reported

Fax Number: Not reported

Modified By: NRLOMBAR

Date Last Modified: 3/20/2006

- Continued on next page -

## Site Detail Report

Target Property: 808 EAST 139TH STREET  
BRONX, NY 10454

JOB: 130043

AST

**EDR ID:** A100300913      **DIST/DIR:** 0.178 West      **ELEVATION:** 40      **MAP ID:** AA154

**NAME:** 231 JACKSON AVE.

**Rev:** 08/07/2013

**ADDRESS:** 231 JACKSON AVENUE  
BRONX, NY 10454  
BRONX

ID/Status: 2-601180

**SOURCE:** NY Department of Environmental Conservation

Site Id: 23150  
Affiliation Type: Mail Contact  
Company Name: SOUTH BRONX COMMUNITY MANAGEMENT  
Contact Type: Not reported  
Contact Name: RAMON VELEZ JR.  
Address1: 2804 THIRD AVENUE  
Address2: Not reported  
City: BRONX  
State: NY  
Zip Code: 10455  
Country Code: 001  
Phone: (718) 993-3311  
Email: Not reported  
Fax Number: Not reported  
Modified By: NRLOMBAR  
Date Last Modified: 3/20/2006

Site Id: 23150  
Affiliation Type: Facility Owner  
Company Name: BELLA VISTRA/SBCM  
Contact Type: PRESIDENT  
Contact Name: RAMON VELEZ JR.  
Address1: 2804 THIRD AVE.  
Address2: Not reported  
City: BRONX  
State: NY  
Zip Code: 10455  
Country Code: 001  
Phone: (718) 993-3311  
Email: Not reported  
Fax Number: Not reported  
Modified By: NRLOMBAR  
Date Last Modified: 3/20/2006

### Tank Info:

Tank Number: 1  
Tank Id: 44878  
Material Code: 0001  
Common Name of Substance: #2 Fuel Oil (On-Site Consumption)

### Equipment Records:

B01 - Tank External Protection - Painted/Asphalt Coating  
F00 - Pipe External Protection - None

- Continued on next page -

## Site Detail Report

Target Property: 808 EAST 139TH STREET  
BRONX, NY 10454

JOB: 130043

AST

**EDR ID:** A100300913      **DIST/DIR:** 0.178 West      **ELEVATION:** 40      **MAP ID:** AA154

**NAME:** 231 JACKSON AVE.

**Rev:** 08/07/2013

**ADDRESS:** 231 JACKSON AVENUE  
BRONX, NY 10454  
BRONX

**ID/Status:** 2-601180

**SOURCE:** NY Department of Environmental Conservation

I04 - Overfill - Product Level Gauge (A/G)  
A00 - Tank Internal Protection - None  
D01 - Pipe Type - Steel/Carbon Steel/Iron  
G02 - Tank Secondary Containment - Vault (w/access)  
J02 - Dispenser - Suction Dispenser  
I05 - Overfill - Vent Whistle  
C03 - Pipe Location - Aboveground/Underground Combination  
E00 - Piping Secondary Containment - None  
H00 - Tank Leak Detection - None  
L00 - Piping Leak Detection - None  
K00 - Spill Prevention - None

Tank Location: 3

Tank Type: Steel/Carbon Steel/Iron

Tank Status: Closed - Removed

Pipe Model: Not reported

Install Date: Not reported

Capacity Gallons: 1500

Tightness Test Method: 00

Date Test: 08/01/2002

Next Test Date: Not reported

Date Tank Closed: 12/30/2005

Register: True

Modified By: NRLOMBAR

Last Modified: 03/20/2006

Material Name: #2 Fuel Oil (On-Site Consumption)

## Site Detail Report

Target Property: 808 EAST 139TH STREET  
BRONX, NY 10454

JOB: 130043

### MANIFEST

**EDR ID:** 1010327604      **DIST/DIR:** 0.179 NNW      **ELEVATION:** 36      **MAP ID:** AB155

**NAME:** CON EDISON

**Rev:** 08/01/2013

**ADDRESS:** 141ST ST & CONCORDE AVE  
BRONX, NY 10452  
BRONX

**SOURCE:** NY Department of Environmental Conservation

#### NY MANIFEST:

EPA ID: NYP004147765

Country: USA

Mailing Name: CONSOLIDATED EDISON

Mailing Contact: FRANKLIN MURRAY

Mailing Address: 4 IRVING PLACE RM 828

Mailing Address 2: Not reported

Mailing City: NEW YORK

Mailing State: NY

Mailing Zip: 10003

Mailing Zip4: Not reported

Mailing Country: USA

Mailing Phone: 212-460-2808

Document ID: Not reported

Manifest Status: Not reported

Trans1 State ID: NYD006982359

Trans2 State ID: Not reported

Generator Ship Date: 1/25/2007

Trans1 Recv Date: 1/25/2007

Trans2 Recv Date: Not reported

TSD Site Recv Date: 1/26/2007

Part A Recv Date: Not reported

Part B Recv Date: Not reported

Generator EPA ID: NYP004147765

Trans1 EPA ID: Not reported

Trans2 EPA ID: Not reported

TSDF ID: NYD077444263

Waste Code: Not reported

Quantity: 50

Units: K - Kilograms (2.2 pounds)

Number of Containers: 1

Container Type: DM - Metal drums, barrels

Handling Method: L Landfill.

Specific Gravity: 1

Year: 2007

Manifest Tracking Num: 001436451FLE

Import Ind: N

Export Ind: N

Discr Quantity Ind: N

Discr Type Ind: N

Discr Residue Ind: N

Discr Partial Reject Ind: N

- Continued on next page -

## Site Detail Report

Target Property: 808 EAST 139TH STREET  
BRONX, NY 10454

JOB: 130043

### MANIFEST

**EDR ID:** 1010327604      **DIST/DIR:** 0.179 NNW      **ELEVATION:** 36      **MAP ID:** AB155

**NAME:** CON EDISON

**Rev:** 08/01/2013

**ADDRESS:** 141ST ST & CONCORDE AVE  
BRONX, NY 10452  
BRONX

**SOURCE:** NY Department of Environmental Conservation

Discr Full Reject Ind: N  
Manifest Ref Num: Not reported  
Alt Fac RCRA Id: Not reported  
Alt Fac Sign Date: Not reported  
Mgmt Method Type Code: H141

Document ID: Not reported  
Manifest Status: Not reported  
Trans1 State ID: NYD006982359  
Trans2 State ID: Not reported  
Generator Ship Date: 1/24/2007  
Trans1 Recv Date: 1/24/2007  
Trans2 Recv Date: Not reported  
TSD Site Recv Date: 1/25/2007  
Part A Recv Date: Not reported  
Part B Recv Date: Not reported  
Generator EPA ID: NYP004147765  
Trans1 EPA ID: Not reported  
Trans2 EPA ID: Not reported  
TSDF ID: NYD077444263  
Waste Code: Not reported  
Quantity: 50  
Units: K - Kilograms (2.2 pounds)  
Number of Containers: 1  
Container Type: DM - Metal drums, barrels  
Handling Method: L Landfill.  
Specific Gravity: 1  
Year: 2007  
Manifest Tracking Num: 001436453FLE  
Import Ind: N  
Export Ind: N  
Discr Quantity Ind: N  
Discr Type Ind: N  
Discr Residue Ind: N  
Discr Partial Reject Ind: N  
Discr Full Reject Ind: N  
Manifest Ref Num: Not reported  
Alt Fac RCRA Id: Not reported  
Alt Fac Sign Date: Not reported  
Mgmt Method Type Code: H141

Document ID: Not reported  
Manifest Status: Not reported

- Continued on next page -



## Site Detail Report

Target Property: 808 EAST 139TH STREET  
BRONX, NY 10454

JOB: 130043

### MANIFEST

**EDR ID:** 1010327604      **DIST/DIR:** 0.179 NNW      **ELEVATION:** 36      **MAP ID:** AB155

**NAME:** CON EDISON

**Rev:** 08/01/2013

**ADDRESS:** 141ST ST & CONCORDE AVE  
BRONX, NY 10452  
BRONX

**SOURCE:** NY Department of Environmental Conservation

Trans1 State ID: NYD006982359  
Trans2 State ID: Not reported  
Generator Ship Date: 2007-01-25  
Trans1 Recv Date: 2007-01-25  
Trans2 Recv Date: Not reported  
TSD Site Recv Date: 2007-01-26  
Part A Recv Date: Not reported  
Part B Recv Date: Not reported  
Generator EPA ID: NYP004147765  
Trans1 EPA ID: Not reported  
Trans2 EPA ID: Not reported  
TSDF ID: NYD077444263  
Waste Code: Not reported  
Quantity: 50.0  
Units: K - Kilograms (2.2 pounds)  
Number of Containers: 1.0  
Container Type: DM - Metal drums, barrels  
Handling Method: L Landfill.  
Specific Gravity: 1.0  
Year: 2007  
Manifest Tracking Num: 001436451FLE  
Import Ind: N  
Export Ind: N  
Discr Quantity Ind: N  
Discr Type Ind: N  
Discr Residue Ind: N  
Discr Partial Reject Ind: N  
Discr Full Reject Ind: N  
Manifest Ref Num: Not reported  
Alt Fac RCRA Id: Not reported  
Alt Fac Sign Date: Not reported  
Mgmt Method Type Code: H141

Document ID: Not reported  
Manifest Status: Not reported  
Trans1 State ID: NYD006982359  
Trans2 State ID: Not reported  
Generator Ship Date: 2007-01-24  
Trans1 Recv Date: 2007-01-24  
Trans2 Recv Date: Not reported  
TSD Site Recv Date: 2007-01-25  
Part A Recv Date: Not reported  
Part B Recv Date: Not reported  
Generator EPA ID: NYP004147765

- Continued on next page -

## Site Detail Report

Target Property: 808 EAST 139TH STREET  
BRONX, NY 10454

JOB: 130043

### MANIFEST

**EDR ID:** 1010327604      **DIST/DIR:** 0.179 NNW      **ELEVATION:** 36      **MAP ID:** AB155

**NAME:** CON EDISON

**Rev:** 08/01/2013

**ADDRESS:** 141ST ST & CONCORDE AVE  
BRONX, NY 10452  
BRONX

**SOURCE:** NY Department of Environmental Conservation

Trans1 EPA ID: Not reported  
Trans2 EPA ID: Not reported  
TSDF ID: NYD077444263  
Waste Code: Not reported  
Quantity: 50.0  
Units: K - Kilograms (2.2 pounds)  
Number of Containers: 1.0  
Container Type: DM - Metal drums, barrels  
Handling Method: L Landfill.  
Specific Gravity: 1.0  
Year: 2007  
Manifest Tracking Num: 001436453FLE  
Import Ind: N  
Export Ind: N  
Discr Quantity Ind: N  
Discr Type Ind: N  
Discr Residue Ind: N  
Discr Partial Reject Ind: N  
Discr Full Reject Ind: N  
Manifest Ref Num: Not reported  
Alt Fac RCRA Id: Not reported  
Alt Fac Sign Date: Not reported  
Mgmt Method Type Code: H141

## Site Detail Report

Target Property: 808 EAST 139TH STREET  
BRONX, NY 10454

JOB: 130043

### MANIFEST

**EDR ID:** 1010327228      **DIST/DIR:** 0.179 NNW      **ELEVATION:** 36      **MAP ID:** AB156

**NAME:** CON EDISON

**Rev:** 08/01/2013

**ADDRESS:** E 141ST ST & BRUCKNER BLVD  
BRONX, NY 10454  
BRONX

**SOURCE:** NY Department of Environmental Conservation

#### NY MANIFEST:

EPA ID: NYP004145264

Country: USA

Mailing Name: CONSOLIDATED EDISON

Mailing Contact: FRANKLYN MURRAY

Mailing Address: 4 IRVING PL RM 828

Mailing Address 2: Not reported

Mailing City: NEW YORK

Mailing State: NY

Mailing Zip: 10003

Mailing Zip4: Not reported

Mailing Country: USA

Mailing Phone: 212-460-2808

#### NY MANIFEST:

No Manifest Records Available

## Site Detail Report

Target Property: 808 EAST 139TH STREET  
BRONX, NY 10454

JOB: 130043

UST

**EDR ID:** U004046728      **DIST/DIR:** 0.183 WNW      **ELEVATION:** 42      **MAP ID:** AA157

**NAME:** FEDERAL AUTO BODY & TOWING FACILITY

**Rev:** 08/07/2013

**ADDRESS:** 255 JACKSON AVENUE  
BRONX, NY 10454  
BRONX

ID/Status: 2-608534 / Unregulated  
ID/Status: 2-608534

**SOURCE:** NY Department of Environmental Conservation

**UST:**

Id/Status: 2-608534 / Unregulated

Program Type: PBS

Region: STATE

DEC Region: 2

Expiration Date: N/A

UTM X: 591707.60621

UTM Y: 4517682.3309800001

Site Type: Other

**Affiliation Records:**

Site Id: 30386

Affiliation Type: Facility Owner

Company Name: RITE LCHECK CASHING INC.

Contact Type: Not reported

Contact Name: Not reported

Address1: 715 EAST 138TH STREET

Address2: Not reported

City: BRONX

State: NY

Zip Code: 10454

Country Code: 001

Phone: (718) 665-0778

EMail: Not reported

Fax Number: Not reported

Modified By: TRANSLAT

Date Last Modified: 3/4/2004

Site Id: 30386

Affiliation Type: Mail Contact

Company Name: RITE CHECK CASHING INC.

Contact Type: Not reported

Contact Name: JOSEPH COLEMAN

Address1: 715 EAST 138TH STREET

Address2: Not reported

City: BRONX

State: NY

Zip Code: 10454

Country Code: 001

Phone: (718) 665-0778

EMail: Not reported

Fax Number: Not reported

Modified By: TRANSLAT

Date Last Modified: 3/4/2004

- Continued on next page -

## Site Detail Report

Target Property: 808 EAST 139TH STREET  
BRONX, NY 10454

JOB: 130043

UST

**EDR ID:** U004046728      **DIST/DIR:** 0.183 WNW      **ELEVATION:** 42      **MAP ID:** AA157

**NAME:** FEDERAL AUTO BODY & TOWING FACILITY

**Rev:** 08/07/2013

**ADDRESS:** 255 JACKSON AVENUE  
BRONX, NY 10454  
BRONX

ID/Status: 2-608534 / Unregulated  
ID/Status: 2-608534

**SOURCE:** NY Department of Environmental Conservation

Site Id: 30386

Affiliation Type: On-Site Operator

Company Name: FEDERAL AUTO BODY & TOWING FACILITY

Contact Type: Not reported

Contact Name: N/A

Address1: Not reported

Address2: Not reported

City: Not reported

State: NN

Zip Code: Not reported

Country Code: 001

Phone: Not reported

EMail: Not reported

Fax Number: Not reported

Modified By: TRANSLAT

Date Last Modified: 3/4/2004

Site Id: 30386

Affiliation Type: Emergency Contact

Company Name: RITE LCHECK CASHING INC.

Contact Type: Not reported

Contact Name: JOSEPH COLEMAN

Address1: Not reported

Address2: Not reported

City: Not reported

State: NN

Zip Code: Not reported

Country Code: 001

Phone: (718) 665-0778

EMail: Not reported

Fax Number: Not reported

Modified By: TRANSLAT

Date Last Modified: 3/4/2004

Tank Info:

Tank Number: 001

Tank ID: 65297

Tank Status: Closed - In Place

Material Name: Closed - In Place

Capacity Gallons: 1000

Install Date: Not reported

Date Tank Closed: 11/18/2002

Registered: True

- Continued on next page -

## Site Detail Report

Target Property: 808 EAST 139TH STREET  
BRONX, NY 10454

JOB: 130043

UST

**EDR ID:** U004046728      **DIST/DIR:** 0.183 WNW      **ELEVATION:** 42      **MAP ID:** AA157

**NAME:** FEDERAL AUTO BODY & TOWING FACILITY

**Rev:** 08/07/2013

**ADDRESS:** 255 JACKSON AVENUE  
BRONX, NY 10454  
BRONX

ID/Status: 2-608534 / Unregulated  
ID/Status: 2-608534

**SOURCE:** NY Department of Environmental Conservation

Tank Location: Underground  
Tank Type: Steel/carbon steel  
Material Code: 0009  
Common Name of Substance: Gasoline

Tightness Test Method: NN  
Date Test: Not reported  
Next Test Date: Not reported  
Pipe Model: Not reported  
Modified By: TRANSLAT  
Last Modified: 03/04/2004

**Equipment Records:**

F00 - Pipe External Protection - None  
C02 - Pipe Location - Underground/On-ground  
B00 - Tank External Protection - None  
H00 - Tank Leak Detection - None  
G00 - Tank Secondary Containment - None  
J00 - Dispenser - None  
A00 - Tank Internal Protection - None  
D01 - Pipe Type - Steel/Carbon Steel/Iron  
I00 - Overfill - None

Tank Number: 002  
Tank ID: 65298  
Tank Status: Closed - In Place  
Material Name: Closed - In Place  
Capacity Gallons: 550  
Install Date: Not reported  
Date Tank Closed: 11/18/2002  
Registered: True  
Tank Location: Underground  
Tank Type: Steel/carbon steel  
Material Code: 0009  
Common Name of Substance: Gasoline

Tightness Test Method: NN  
Date Test: Not reported  
Next Test Date: Not reported  
Pipe Model: Not reported  
Modified By: TRANSLAT  
Last Modified: 03/04/2004

**Equipment Records:**

A00 - Tank Internal Protection - None

- Continued on next page -

## Site Detail Report

Target Property: 808 EAST 139TH STREET  
BRONX, NY 10454

JOB: 130043

UST

**EDR ID:** U004046728      **DIST/DIR:** 0.183 WNW      **ELEVATION:** 42      **MAP ID:** AA157

**NAME:** FEDERAL AUTO BODY & TOWING FACILITY

**Rev:** 08/07/2013

**ADDRESS:** 255 JACKSON AVENUE  
BRONX, NY 10454  
BRONX

ID/Status: 2-608534 / Unregulated  
ID/Status: 2-608534

**SOURCE:** NY Department of Environmental Conservation

D01 - Pipe Type - Steel/Carbon Steel/Iron  
G00 - Tank Secondary Containment - None  
J00 - Dispenser - None  
H00 - Tank Leak Detection - None  
B00 - Tank External Protection - None  
C02 - Pipe Location - Underground/On-ground  
I00 - Overfill - None  
F00 - Pipe External Protection - None

## Site Detail Report

Target Property: 808 EAST 139TH STREET  
BRONX, NY 10454

JOB: 130043

### MANIFEST

**EDR ID:** 1009233430 **DIST/DIR:** 0.183 SE **ELEVATION:** 12 **MAP ID:** 158

**NAME:** NYNEX **Rev:** 08/01/2013

**ADDRESS:** 139TH & LOCUST AVE  
BRONX, NY  
BRONX

**SOURCE:** NY Department of Environmental Conservation

#### NY MANIFEST:

EPA ID: NYP000915207  
Country: USA  
Mailing Name: NYNEX  
Mailing Contact: N/S  
Mailing Address: 1095 AVE OF AMER-RM 3025  
Mailing Address 2: Not reported  
Mailing City: NEW YORK  
Mailing State: NY  
Mailing Zip: 10036  
Mailing Zip4: Not reported  
Mailing Country: USA  
Mailing Phone: 212-577-3717

Document ID: CTF0204667  
Manifest Status: Completed copy  
Trans1 State ID: P4Q56W  
Trans2 State ID: Not reported  
Generator Ship Date: 940602  
Trans1 Recv Date: 940602  
Trans2 Recv Date: Not reported  
TSD Site Recv Date: 940606  
Part A Recv Date: 940701  
Part B Recv Date: 940617  
Generator EPA ID: NYP000915207  
Trans1 EPA ID: MAD039322250  
Trans2 EPA ID: Not reported  
TSDF ID: CTD000604488  
Waste Code: D008 - LEAD 5.0 MG/L TCLP  
Quantity: 00005  
Units: Y - Cubic yards\* (.85 tons)  
Number of Containers: 001  
Container Type: DT - Dump trucks  
Handling Method: T Chemical, physical, or biological treatment.  
Specific Gravity: 100  
Year: 94



## Site Detail Report

Target Property: 808 EAST 139TH STREET  
BRONX, NY 10454

JOB: 130043

AST

**EDR ID:** A100292686      **DIST/DIR:** 0.184 WNW      **ELEVATION:** 42      **MAP ID:** AA159

**NAME:** 710 EAST 138TH STREET OWNER LLC

**Rev:** 08/07/2013

**ADDRESS:** 710 EAST 138TH STREET  
BRONX, NY 10454  
BRONX

**ID/Status:** 2-609868

**SOURCE:** NY Department of Environmental Conservation

### AST:

Region: STATE

DEC Region: 2

Site Status: Active

Facility Id: 2-609868

Program Type: PBS

UTM X: 591691.06397000002

UTM Y: 4517662.47429000003

Expiration Date: 2017/04/23

Site Type: Apartment Building/Office Building

### Affiliation Records:

Site Id: 338511

Affiliation Type: Facility Owner

Company Name: 710 EAST 138TH STREET OWNER, LLC

Contact Type: MANAGER

Contact Name: FRANKY

Address1: PO BOX 300-625

Address2: Not reported

City: BROOKLYN

State: NY

Zip Code: 11230

Country Code: 001

Phone: (718) 258-4288

EMail: Not reported

Fax Number: Not reported

Modified By: DMMOLOUG

Date Last Modified: 6/1/2012

Site Id: 338511

Affiliation Type: On-Site Operator

Company Name: 710 EAST 138TH STREET OWNER LLC

Contact Type: Not reported

Contact Name: DUARTE

Address1: Not reported

Address2: Not reported

City: Not reported

State: NN

Zip Code: Not reported

Country Code: 001

Phone: (718) 258-4288

EMail: Not reported

Fax Number: Not reported

Modified By: DMMOLOUG

Date Last Modified: 6/1/2012

- Continued on next page -

## Site Detail Report

Target Property: 808 EAST 139TH STREET  
BRONX, NY 10454

JOB: 130043

AST

**EDR ID:** A100292686      **DIST/DIR:** 0.184 WNW      **ELEVATION:** 42      **MAP ID:** AA159

**NAME:** 710 EAST 138TH STREET OWNER LLC

**Rev:** 08/07/2013

**ADDRESS:** 710 EAST 138TH STREET  
BRONX, NY 10454  
BRONX

**ID/Status:** 2-609868

**SOURCE:** NY Department of Environmental Conservation

Site Id: 338511

Affiliation Type: Emergency Contact

Company Name: 710 EAST 138TH STREET OWNER, LLC

Contact Type: Not reported

Contact Name: FRANKY

Address1: Not reported

Address2: Not reported

City: Not reported

State: NN

Zip Code: Not reported

Country Code: 999

Phone: (718) 258-4288

EMail: Not reported

Fax Number: Not reported

Modified By: DMMOLOUG

Date Last Modified: 6/1/2012

Site Id: 338511

Affiliation Type: Mail Contact

Company Name: COLONIAL MANAGEMENT

Contact Type: Not reported

Contact Name: FRANKY

Address1: 2273 65TH STREET

Address2: Not reported

City: BROOKLYN

State: NY

Zip Code: 11204

Country Code: 001

Phone: (718) 258-4288

EMail: Not reported

Fax Number: Not reported

Modified By: NRLOMBAR

Date Last Modified: 3/12/2013

Tank Info:

Tank Number: 001

Tank Id: 182394

Material Code: 0001

Common Name of Substance: #2 Fuel Oil (On-Site Consumption)

Equipment Records:

A03 - Tank Internal Protection - Fiberglass Liner (FRP)

F00 - Pipe External Protection - None

- Continued on next page -

## Site Detail Report

Target Property: 808 EAST 139TH STREET  
BRONX, NY 10454

JOB: 130043

AST

**EDR ID:** A100292686 **DIST/DIR:** 0.184 WNW **ELEVATION:** 42 **MAP ID:** AA159

**NAME:** 710 EAST 138TH STREET OWNER LLC

**Rev:** 08/07/2013

**ADDRESS:** 710 EAST 138TH STREET  
BRONX, NY 10454  
BRONX

**ID/Status:** 2-609868

**SOURCE:** NY Department of Environmental Conservation

K01 - Spill Prevention - Catch Basin  
H04 - Tank Leak Detection - Groundwater Well  
C01 - Pipe Location - Aboveground  
E00 - Piping Secondary Containment - None  
I01 - Overfill - Float Vent Valve  
B00 - Tank External Protection - None  
L07 - Piping Leak Detection - Pressurized Piping Leak Detector  
D00 - Pipe Type - No Piping  
G00 - Tank Secondary Containment - None  
J01 - Dispenser - Pressurized Dispenser  
Tank Location: 3  
Tank Type: Steel/Carbon Steel/Iron  
Tank Status: In Service  
Pipe Model: Not reported  
Install Date: 04/01/2004  
Capacity Gallons: 3000  
Tightness Test Method: NN  
Date Test: Not reported  
Next Test Date: Not reported  
Date Tank Closed: Not reported  
Register: True  
Modified By: DMMOLOUG  
Last Modified: 06/01/2012  
Material Name: #2 Fuel Oil (On-Site Consumption)

## Site Detail Report

Target Property: 808 EAST 139TH STREET  
BRONX, NY 10454

JOB: 130043

### MANIFEST

**EDR ID:** S112818133      **DIST/DIR:** 0.185 South      **ELEVATION:** 15      **MAP ID:** 160

**NAME:** CON EDISON      **Rev:** 08/01/2013

**ADDRESS:** E 136TH ST & WALNUT AVE  
BRONX, NY  
BRONX

**SOURCE:** NY Department of Environmental Conservation

#### NY MANIFEST:

EPA ID: NYP004282075  
Country: USA  
Mailing Name: CON EDISON  
Mailing Contact: CON EDISON  
Mailing Address: 4 IRVING PL 15TH FL  
Mailing Address 2: Not reported  
Mailing City: NEW YORK  
Mailing State: NY  
Mailing Zip: 10003  
Mailing Zip4: Not reported  
Mailing Country: USA  
Mailing Phone: 212-460-3770

Document ID: Not reported  
Manifest Status: Not reported  
Trans1 State ID: NJ0000027193  
Trans2 State ID: Not reported  
Generator Ship Date: 08-Jan-2013 00:00:00  
Trans1 Recv Date: 08-Jan-2013 00:00:00  
Trans2 Recv Date: Not reported  
TSD Site Recv Date: 09-Jan-2013 00:00:00  
Part A Recv Date: Not reported  
Part B Recv Date: Not reported  
Generator EPA ID: NYP004282075  
Trans1 EPA ID: Not reported  
Trans2 EPA ID: Not reported  
TSDF ID: NJD002200046  
Waste Code: Not reported  
Quantity: 1152  
Units: P - Pounds  
Number of Containers: 1  
Container Type: TT - Cargo tank, tank trucks  
Handling Method: T Chemical, physical, or biological treatment.  
Specific Gravity: 1  
Year: 2013  
Manifest Tracking Num: 010408912JJK  
Import Ind: N  
Export Ind: N  
Discr Quantity Ind: N  
Discr Type Ind: N  
Discr Residue Ind: N  
Discr Partial Reject Ind: N

- Continued on next page -

## Site Detail Report

Target Property: 808 EAST 139TH STREET  
BRONX, NY 10454

JOB: 130043

### MANIFEST

|                |            |                  |             |                   |    |                |     |
|----------------|------------|------------------|-------------|-------------------|----|----------------|-----|
| <b>EDR ID:</b> | S112818133 | <b>DIST/DIR:</b> | 0.185 South | <b>ELEVATION:</b> | 15 | <b>MAP ID:</b> | 160 |
|----------------|------------|------------------|-------------|-------------------|----|----------------|-----|

**NAME:** CON EDISON

**Rev:** 08/01/2013

**ADDRESS:** E 136TH ST & WALNUT AVE  
BRONX, NY  
BRONX

**SOURCE:** NY Department of Environmental Conservation

Discr Full Reject Ind: N  
Manifest Ref Num: Not reported  
Alt Fac RCRA Id: Not reported  
Alt Fac Sign Date: Not reported  
Mgmt Method Type Code: H110

## Site Detail Report

Target Property: 808 EAST 139TH STREET  
BRONX, NY 10454

JOB: 130043

### MANIFEST

**EDR ID:** S102240540      **DIST/DIR:** 0.188 SE      **ELEVATION:** 12      **MAP ID:** Y161

**NAME:** STERICLEAN      **Rev:** 08/01/2013

**ADDRESS:** 910 EAST 138TH ST  
BRONX, NY  
BRONX

**SOURCE:** NY Department of Environmental Conservation

#### NY MANIFEST:

EPA ID: NYD987017829  
Country: USA  
Mailing Name: STERICYCLE INC  
Mailing Contact: LOUIS JANNOTTE  
Mailing Address: 910 EAST 138TH ST  
Mailing Address 2: Not reported  
Mailing City: BRONX  
Mailing State: NY  
Mailing Zip: 10454  
Mailing Zip4: Not reported  
Mailing Country: USA  
Mailing Phone: 347-992-5418

Document ID: Not reported  
Manifest Status: Not reported  
Trans1 State ID: NYD082785429  
Trans2 State ID: Not reported  
Generator Ship Date: 2010-03-26  
Trans1 Recv Date: 2010-03-26  
Trans2 Recv Date: Not reported  
TSD Site Recv Date: 2010-03-26  
Part A Recv Date: Not reported  
Part B Recv Date: Not reported  
Generator EPA ID: NYD987017829  
Trans1 EPA ID: Not reported  
Trans2 EPA ID: Not reported  
TSDF ID: NYD082785429  
Waste Code: Not reported  
Quantity: 5.0  
Units: P - Pounds  
Number of Containers: 1.0  
Container Type: DF - Fiberboard or plastic drums (glass)  
Handling Method: R Material recovery of more than 75 percent of the total material.  
Specific Gravity: 1.0  
Year: 2010  
Manifest Tracking Num: 003182911FLE  
Import Ind: N  
Export Ind: N  
Discr Quantity Ind: N  
Discr Type Ind: N  
Discr Residue Ind: N  
Discr Partial Reject Ind: N

- Continued on next page -

## Site Detail Report

Target Property: 808 EAST 139TH STREET  
BRONX, NY 10454

JOB: 130043

### MANIFEST

**EDR ID:** S102240540      **DIST/DIR:** 0.188 SE      **ELEVATION:** 12      **MAP ID:** Y161

**NAME:** STERICLEAN

**Rev:** 08/01/2013

**ADDRESS:** 910 EAST 138TH ST  
BRONX, NY  
BRONX

**SOURCE:** NY Department of Environmental Conservation

Discr Full Reject Ind: N  
Manifest Ref Num: Not reported  
Alt Fac RCRA Id: Not reported  
Alt Fac Sign Date: Not reported  
Mgmt Method Type Code: H141

## Site Detail Report

Target Property: 808 EAST 139TH STREET  
BRONX, NY 10454

JOB: 130043

### MANIFEST

**EDR ID:** 1000555033      **DIST/DIR:** 0.188 SE      **ELEVATION:** 12      **MAP ID:** Y162

**NAME:** ENVIRONMENTAL CONTROL CO INC      **Rev:** 08/01/2013

**ADDRESS:** 910 E 138TH ST  
BRONX, NY 10454  
BRONX

**SOURCE:** NY Department of Environmental Conservation

#### NY MANIFEST:

EPA ID: NYD986975282

Country: USA

Mailing Name: NEW YORK STATE DEPT OF CORRECTIONS

Mailing Contact: CARMINE COZZA

Mailing Address: GREENHAVEN CORRECTIONAL-RT 216

Mailing Address 2: Not reported

Mailing City: STORMVILLE

Mailing State: NY

Mailing Zip: 12582

Mailing Zip4: Not reported

Mailing Country: USA

Mailing Phone: 845-227-3829

#### NY MANIFEST:

No Manifest Records Available



## Site Detail Report

Target Property: 808 EAST 139TH STREET  
BRONX, NY 10454

JOB: 130043

### MANIFEST

**EDR ID:** 1007112295      **DIST/DIR:** 0.188 SE      **ELEVATION:** 12      **MAP ID:** Y163

**NAME:** STERICYCLE INC

**Rev:** 12/31/2012

**ADDRESS:** 910 E 138TH ST  
BRONX, NY 10454  
BRONX

**SOURCE:** RI Department of Environmental Management

#### RI MANIFEST:

GEN Cert Date: 11/30/1992

Transporter Receipt Date: Not reported

Number Of Containers: 0

Container Type: Not reported

Waste Code1: D008

Waste Code2: Not reported

Waste Code3: Not reported

Comment: Not reported

Fee Exempt Code: Not reported

TSDF Name: NORTHLAND

TSDF ID: RID040098352

TSDF Date: Not reported

Transporter 2 Name: Not reported

Transporter 2 ID: Not reported

Manifest Docket Number: NYB4210011

Waste Description: FLY ASH

Quantity: 30

WT/Vol Units: Y

Item Number: 1

Transporter Name: SERV SANI

Transporter EPA ID: NYD980762140

GEN Cert Date: 11/30/1992

Transporter Recpt Date: Not reported

Transporter 2 Recpt Date: Not reported

TSDF Recpt Date: Not reported

EPA ID: NYD987017829

Transporter 2 ID: Not reported

## Site Detail Report

Target Property: 808 EAST 139TH STREET  
BRONX, NY 10454

JOB: 130043

SWF/LF

**EDR ID:** 1007112295      **DIST/DIR:** 0.188 SE      **ELEVATION:** 12      **MAP ID:** Y163

**NAME:** STERICYCLE INC

**Rev:** 07/08/2013

**ADDRESS:** 910 E 138TH ST  
BRONX, NY 10454  
BRONX

**SOURCE:** NY Department of Environmental Conservation

**SWF/LF:**

Flag: ACTIVE

Region Code: 2

Phone Number: 7184017243

Owner Name: Stericycle

Owner Type: Private

Owner Address: 910 East 138 Street

Owner Addr2: Not reported

Owner City,St,Zip: Bronx, NY 10454

Owner Email: Not reported

Owner Phone: 7184017243

Contact Name: Not reported

Contact Address: Not reported

Contact Addr2: Not reported

Contact City,St,Zip: Not reported

Contact Email: Not reported

Contact Phone: Not reported

Activity Desc: Regulated medical waste - transfer station

Activity Number: [03V26]

Active: Yes

East Coordinate: 592452

North Coordinate: 4520679

Accuracy Code: 4.2 - Utilization of GIS and existing spatial data

Regulatory Status: Permit

Waste Type: Not reported

Authorization #: 2-6007-00020/00004-0

Authorization Date: 02/08/2002

Expiration Date: 02/08/2005

## Site Detail Report

Target Property: 808 EAST 139TH STREET  
BRONX, NY 10454

JOB: 130043

### MANIFEST

|                |            |                  |          |                   |    |                |      |
|----------------|------------|------------------|----------|-------------------|----|----------------|------|
| <b>EDR ID:</b> | S111074610 | <b>DIST/DIR:</b> | 0.188 SE | <b>ELEVATION:</b> | 12 | <b>MAP ID:</b> | Y164 |
|----------------|------------|------------------|----------|-------------------|----|----------------|------|

**NAME:** BFI OF NEW YORK

**Rev:** 12/31/2011

**ADDRESS:** 910 E 138TH ST  
BRONX, NY 10454

**SOURCE:** NJ Department of Environmental Protection

## Site Detail Report

Target Property: 808 EAST 139TH STREET  
BRONX, NY 10454

JOB: 130043

### HIST AST

**EDR ID:** S107785408      **DIST/DIR:** 0.189 ESE      **ELEVATION:** 12      **MAP ID:** AC165

**NAME:** CASTLE OIL CORPORATION

**Rev:** 01/01/2002

**ADDRESS:** 290 LOCUST AVENUE  
BRONX, NY 10454  
BRONX

**ID/Status:** 2-606891

**SOURCE:** NY Department of Environmental Conservation

#### HIST AST:

PBS Number: 2-606891

SWIS Code: 6001

Operator: JIM CAREY

Facility Phone: (718) 579-3410

Facility Addr2: Not reported

Facility Type: STORAGE TERMINAL/PETROLEUM DISTRIBUTOR

Emergency: JIM CAREY

Emergency Tel: (800) 734-8955

Old PBSNO: Not reported

Date Inspected: Not reported

Inspector: Not reported

Result of Inspection: Not reported

Owner Name: CASTLE OIL CORPORATION

Owner Address: 290 LOCUST AVENUE

Owner City,St,Zip: BRONX, NY 10454

Federal ID: Not reported

Owner Tel: (718) 579-3410

Owner Type: Corporate/Commercial

Owner Subtype: Not reported

Mailing Contact: MR. JIM CAREY

Mailing Name: CASTLE OIL CORPORATION

Mailing Address: 290 LOCUST AVENUE

Mailing Address 2: Not reported

Mailing City,St,Zip: BRONX, NY 10454-2023

Mailing Telephone: (718) 579-3410

Owner Mark: First Owner

Facility Status: 4 - Subpart 360-14 only (active)

Certification Flag: False

Certification Date: 08/31/2001

Expiration: 08/30/2006

Renew Flag: False

Renew Date: Not reported

Total Capacity: 1100

FAMT: True

Facility Screen: No Missing Data

Owner Screen: No Missing Data

Tank Screen: No Missing Data

Dead Letter: False

CBS Number: Not reported

Town or City: NEW YORK CITY

County Code: 60

Town or City Code: 01

Region: 2

- Continued on next page -

## Site Detail Report

Target Property: 808 EAST 139TH STREET  
BRONX, NY 10454

JOB: 130043

HIST AST

**EDR ID:** S107785408      **DIST/DIR:** 0.189 ESE      **ELEVATION:** 12      **MAP ID:** AC165

**NAME:** CASTLE OIL CORPORATION

**Rev:** 01/01/2002

**ADDRESS:** 290 LOCUST AVENUE  
BRONX, NY 10454  
BRONX

**ID/Status:** 2-606891

**SOURCE:** NY Department of Environmental Conservation

Tank ID: #1  
Tank Location: ABOVEGROUND  
Tank Status: In Service  
Install Date: 10/01/1989  
Capacity (Gal): 275  
Product Stored: UNKNOWN  
Tank Type: Steel/carbon steel  
Tank Internal: 0  
Tank External: 1  
Pipe Location: Aboveground  
Pipe Type: STEEL/IRON  
Pipe Internal: None  
Pipe External: 1  
Tank Containment: Excavation/Tranch Liner  
Leak Detection: 0  
Overfill Protection: 4  
Dispenser Method: Suction  
Date Tested: Not reported  
Next Test Date: Not reported  
Missing Data for Tank: No Missing Data  
Date Closed: Not reported  
Test Method: Not reported  
Deleted: False  
Updated: True  
SPDES Number: Not reported  
Lat/Long: Not reported

Tank ID: #2  
Tank Location: ABOVEGROUND  
Tank Status: In Service  
Install Date: 10/01/1989  
Capacity (Gal): 275  
Product Stored: UNKNOWN  
Tank Type: Steel/carbon steel  
Tank Internal: 0  
Tank External: 1  
Pipe Location: Aboveground  
Pipe Type: STEEL/IRON  
Pipe Internal: None  
Pipe External: 1  
Tank Containment: Excavation/Tranch Liner  
Leak Detection: 0  
Overfill Protection: 4  
Dispenser Method: Suction

- Continued on next page -

## Site Detail Report

Target Property: 808 EAST 139TH STREET  
BRONX, NY 10454

JOB: 130043

HIST AST

**EDR ID:** S107785408      **DIST/DIR:** 0.189 ESE      **ELEVATION:** 12      **MAP ID:** AC165

**NAME:** CASTLE OIL CORPORATION

**Rev:** 01/01/2002

**ADDRESS:** 290 LOCUST AVENUE  
BRONX, NY 10454  
BRONX

**ID/Status:** 2-606891

**SOURCE:** NY Department of Environmental Conservation

Date Tested: Not reported  
Next Test Date: Not reported  
Missing Data for Tank: No Missing Data  
Date Closed: Not reported  
Test Method: Not reported  
Deleted: False  
Updated: True  
SPDES Number: Not reported  
Lat/Long: Not reported

Tank ID: #3  
Tank Location: ABOVEGROUND  
Tank Status: In Service  
Install Date: 10/01/1989  
Capacity (Gal): 275  
Product Stored: NOS 1,2, OR 4 FUEL OIL  
Tank Type: Steel/carbon steel  
Tank Internal: 0  
Tank External: 1  
Pipe Location: Aboveground  
Pipe Type: FIBERGLASS REINFORCED PLASTIC  
Pipe Internal: None  
Pipe External: 1  
Tank Containment: Excavation/Tranch Liner  
Leak Detection: 0  
Overfill Protection: 4  
Dispenser Method: Suction  
Date Tested: Not reported  
Next Test Date: Not reported  
Missing Data for Tank: No Missing Data  
Date Closed: Not reported  
Test Method: Not reported  
Deleted: False  
Updated: True  
SPDES Number: Not reported  
Lat/Long: Not reported

Tank ID: #4  
Tank Location: ABOVEGROUND  
Tank Status: In Service  
Install Date: 10/01/1989  
Capacity (Gal): 275  
Product Stored: USED OIL

- Continued on next page -

## Site Detail Report

Target Property: 808 EAST 139TH STREET  
BRONX, NY 10454

JOB: 130043

HIST AST

**EDR ID:** S107785408      **DIST/DIR:** 0.189 ESE      **ELEVATION:** 12      **MAP ID:** AC165

**NAME:** CASTLE OIL CORPORATION

**Rev:** 01/01/2002

**ADDRESS:** 290 LOCUST AVENUE  
BRONX, NY 10454  
BRONX

**ID/Status:** 2-606891

**SOURCE:** NY Department of Environmental Conservation

Tank Type: Steel/carbon steel  
Tank Internal: 0  
Tank External: 1  
Pipe Location: Aboveground  
Pipe Type: FIBERGLASS REINFORCED PLASTIC  
Pipe Internal: None  
Pipe External: 1  
Tank Containment: Excavation/Tranch Liner  
Leak Detection: 0  
Overfill Protection: 4  
Dispenser Method: Suction  
Date Tested: Not reported  
Next Test Date: Not reported  
Missing Data for Tank: No Missing Data  
Date Closed: Not reported  
Test Method: Not reported  
Deleted: False  
Updated: True  
SPDES Number: Not reported  
Lat/Long: Not reported

## Site Detail Report

Target Property: 808 EAST 139TH STREET  
BRONX, NY 10454

JOB: 130043

### TANKS

**EDR ID:** 1000555536      **DIST/DIR:** 0.189 ESE      **ELEVATION:** 12      **MAP ID:** AC166

**NAME:** CASTLE OIL CORP

**Rev:** 08/07/2013

**ADDRESS:** 290 LOCUST AVE  
BRONX, NY  
BRONX

**ID/Status:** 2-606891

**SOURCE:** NY Department of Environmental Conservation

#### TANKS:

Facility Id: 2-606891

Region: STATE

DEC Region: 2

Site Status: Administratively Closed

Program Type: PBS

Expiration Date: N/A

UTM X: 592196.13376

UTM Y: 4517386.6372999996



# Site Detail Report

Target Property: 808 EAST 139TH STREET  
BRONX, NY 10454

JOB: 130043

## LTANKS

**EDR ID:** 1000555536 **DIST/DIR:** 0.189 ESE **ELEVATION:** 12 **MAP ID:** AC166

**NAME:** CASTLE OIL CORP

**Rev:** 08/19/2013

**ADDRESS:** 290 LOCUST AVE  
BRONX, NY  
BRONX

ID/Status: 0800312 / 11/10/2008

**SOURCE:** NY Department of Environmental Conservation

### LTANKS:

Site ID: 396048

Spill Number/Closed Date: 0800312 / 11/10/2008

Spill Date: 4/8/2008

Spill Cause: Tank Test Failure

Spill Source: Commercial/Industrial

Spill Class: Known release with minimal potential for fire or hazard. DEC Response.

Willing Responsible Party. Corrective action taken.

Cleanup Ceased: Not reported

Cleanup Meets Standard: False

SWIS: 0301

Investigator: bkfalvey

Referred To: Not reported

Reported to Dept: 4/8/2008

CID: 444

Water Affected: Not reported

Spill Notifier: Other

Last Inspection: Not reported

Recommended Penalty: False

UST Involvement: False

Remediation Phase: 0

Date Entered In Computer: 4/8/2008

Spill Record Last Update: 11/10/2008

Spiller Name: MARLIN JOSEPH

Spiller Company: CASTLE OIL

Spiller Address: 290 LOCUST AVE.

Spiller City,St,Zip: BRONX, NY

Spiller County: 001

Spiller Contact: MARLIN JOSEPH

Spiller Phone: (718) 624-4842

Spiller Extention: Not reported

DEC Region: 2

DER Facility ID: 319799

DEC Memo: 4/25/08 bf: sent ttf letter to:Robert HillCastle Oil Corporation290

Locust AvenueBronx, NY 104545/6/08 Facility inspected today. Spoke to

Robert Hill, site manager. Petroleum Tank Cleaners was contracted to

do repair and retest. bf6/27/08 ASdministrative settlement

conference.11/10/08 received email with documentation showing tanks

failed because of vent lines. Passing tightness tests included. NFA.

bf

Remarks: TANK #4 & 5 FAILED: HORNER EZ THREE: BOTH ALSO 4000 GALLON:

Material:

Site ID: 396048

- Continued on next page -

## Site Detail Report

Target Property: 808 EAST 139TH STREET  
BRONX, NY 10454

JOB: 130043

### LTANKS

**EDR ID:** 1000555536      **DIST/DIR:** 0.189 ESE      **ELEVATION:** 12      **MAP ID:** AC166

**NAME:** CASTLE OIL CORP

**Rev:** 08/19/2013

**ADDRESS:** 290 LOCUST AVE  
BRONX, NY  
BRONX

ID/Status: 0800312 / 11/10/2008

**SOURCE:** NY Department of Environmental Conservation

Operable Unit ID: 1152992

Operable Unit: 01

Material ID: 2143767

Material Code: 0009

Material Name: Gasoline

Case No.: Not reported

Material FA: Petroleum

Quantity: 0

Units: Gallons

Recovered: No

Resource Affected: Not reported

Oxygenate: False

Tank Test:

Site ID: 396048

Spill Tank Test: 2384987

Tank Number: 1

Tank Size: 4000

Test Method: 03

Leak Rate: 0

Gross Fail: Not reported

Modified By: Watchdog

Last Modified: 4/8/2008

Test Method: Horner EZ Check I or II

Site ID: 396048

Spill Tank Test: 2384988

Tank Number: 2

Tank Size: 4000

Test Method: 03

Leak Rate: 0

Gross Fail: Not reported

Modified By: Watchdog

Last Modified: 4/8/2008

Test Method: Horner EZ Check I or II

Site ID: 396048

Spill Tank Test: 2384989

Tank Number: 3

Tank Size: 4000

Test Method: 03

Leak Rate: 0

Gross Fail: Not reported

Modified By: Watchdog

Last Modified: 4/8/2008

Test Method: Horner EZ Check I or II

## Site Detail Report

Target Property: 808 EAST 139TH STREET  
BRONX, NY 10454

JOB: 130043

### MANIFEST

**EDR ID:** 1008195715      **DIST/DIR:** 0.190 SE      **ELEVATION:** 12      **MAP ID:** AD167

**NAME:** CON EDISON - MH 17508

**Rev:** 08/01/2013

**ADDRESS:** E.138TH STREET & LOCUST AVENUE  
BRONX, NY 10454  
BRONX

**SOURCE:** NY Department of Environmental Conservation

#### NY MANIFEST:

EPA ID: NYP004113379

Country: USA

Mailing Name: CONSOLIDATED EDISON

Mailing Contact: FRANKLIN MURRAY

Mailing Address: 4 IRVING PLACE RM 828

Mailing Address 2: Not reported

Mailing City: NEW YORK

Mailing State: NY

Mailing Zip: 10003

Mailing Zip4: Not reported

Mailing Country: USA

Mailing Phone: 212-460-2808

Document ID: MAQ0248828

Manifest Status: Not reported

Trans1 State ID: MAD039322250

Trans2 State ID: Not reported

Generator Ship Date: 07/25/2003

Trans1 Recv Date: 07/25/2003

Trans2 Recv Date: Not reported

TSD Site Recv Date: 07/28/2003

Part A Recv Date: Not reported

Part B Recv Date: Not reported

Generator EPA ID: NYP004113379

Trans1 EPA ID: MAD053452637

Trans2 EPA ID: Not reported

TSDF ID: 13014MASS

Waste Code: D008 - LEAD 5.0 MG/L TCLP

Quantity: 02727

Units: K - Kilograms (2.2 pounds)

Number of Containers: 001

Container Type: TT - Cargo tank, tank trucks

Handling Method: T Chemical, physical, or biological treatment.

Specific Gravity: 01.00

Year: 2003

Document ID: MAQ0248899

Manifest Status: Not reported

Trans1 State ID: MAD039322250

Trans2 State ID: Not reported

Generator Ship Date: 07/25/2003

- Continued on next page -

## Site Detail Report

Target Property: 808 EAST 139TH STREET  
BRONX, NY 10454

JOB: 130043

### MANIFEST

**EDR ID:** 1008195715      **DIST/DIR:** 0.190 SE      **ELEVATION:** 12      **MAP ID:** AD167

**NAME:** CON EDISON - MH 17508

**Rev:** 08/01/2013

**ADDRESS:** E.138TH STREET & LOCUST AVENUE  
BRONX, NY 10454  
BRONX

**SOURCE:** NY Department of Environmental Conservation

Trans1 Recv Date: 07/25/2003  
Trans2 Recv Date: Not reported  
TSD Site Recv Date: 07/29/2003  
Part A Recv Date: Not reported  
Part B Recv Date: Not reported  
Generator EPA ID: NYP004113379  
Trans1 EPA ID: MAD053452637  
Trans2 EPA ID: Not reported  
TSDF ID: 614140ME  
Waste Code: B002 - PETROLEUM OIL WITH 50 BUT < 500 PPM PCB  
Quantity: 73309  
Units: K - Kilograms (2.2 pounds)  
Number of Containers: 001  
Container Type: TT - Cargo tank, tank trucks  
Handling Method: T Chemical, physical, or biological treatment.  
Specific Gravity: 01.00  
Year: 2003

## Site Detail Report

Target Property: 808 EAST 139TH STREET  
BRONX, NY 10454

JOB: 130043

### MANIFEST

**EDR ID:** S113494889      **DIST/DIR:** 0.190 SE      **ELEVATION:** 12      **MAP ID:** AD168

**NAME:** CON EDISON      **Rev:** 08/01/2013

**ADDRESS:** E 138TH ST & LOCUST AVE  
BRONX, NY 10468  
BRONX

**SOURCE:** NY Department of Environmental Conservation

#### NY MANIFEST:

EPA ID: NYP004285821  
Country: USA  
Mailing Name: CON EDISON  
Mailing Contact: TOM TEELING  
Mailing Address: 4 IRVING PLACE - 15TH FLOOR  
Mailing Address 2: Not reported  
Mailing City: NEW YORK  
Mailing State: NY  
Mailing Zip: 10003  
Mailing Zip4: Not reported  
Mailing Country: USA  
Mailing Phone: 212-460-3770

Document ID: Not reported  
Manifest Status: Not reported  
Trans1 State ID: NJ0000027193  
Trans2 State ID: Not reported  
Generator Ship Date: 28-Jan-2013 00:00:00  
Trans1 Recv Date: 28-Jan-2013 00:00:00  
Trans2 Recv Date: Not reported  
TSD Site Recv Date: 28-Jan-2013 00:00:00  
Part A Recv Date: Not reported  
Part B Recv Date: Not reported  
Generator EPA ID: NYP004285821  
Trans1 EPA ID: Not reported  
Trans2 EPA ID: Not reported  
TSDF ID: NJD002200046  
Waste Code: Not reported  
Quantity: 4000  
Units: P - Pounds  
Number of Containers: 1  
Container Type: TT - Cargo tank, tank trucks  
Handling Method: T Chemical, physical, or biological treatment.  
Specific Gravity: 1  
Year: 2013  
Manifest Tracking Num: 010408916JJK  
Import Ind: N  
Export Ind: N  
Discr Quantity Ind: N  
Discr Type Ind: N  
Discr Residue Ind: N  
Discr Partial Reject Ind: N

- Continued on next page -

## Site Detail Report

Target Property: 808 EAST 139TH STREET  
BRONX, NY 10454

JOB: 130043

### MANIFEST

**EDR ID:** S113494889      **DIST/DIR:** 0.190 SE      **ELEVATION:** 12      **MAP ID:** AD168

**NAME:** CON EDISON

**Rev:** 08/01/2013

**ADDRESS:** E 138TH ST & LOCUST AVE  
BRONX, NY 10468  
BRONX

**SOURCE:** NY Department of Environmental Conservation

Discr Full Reject Ind: N  
Manifest Ref Num: Not reported  
Alt Fac RCRA Id: Not reported  
Alt Fac Sign Date: Not reported  
Mgmt Method Type Code: H110

## Site Detail Report

Target Property: 808 EAST 139TH STREET  
BRONX, NY 10454

JOB: 130043

### MANIFEST

**EDR ID:** 1009240933      **DIST/DIR:** 0.190 SE      **ELEVATION:** 12      **MAP ID:** AD169

**NAME:** CONSOLIDATED EDISON

**Rev:** 08/01/2013

**ADDRESS:** E 138TH ST & LOCUST  
BRONX, NY  
BRONX

**SOURCE:** NY Department of Environmental Conservation

#### NY MANIFEST:

EPA ID: NYP004091153

Country: USA

Mailing Name: CONSOLIDATED EDISON

Mailing Contact: FRANKLIN MURRAY

Mailing Address: 4 IRVING PLACE RM 828

Mailing Address 2: Not reported

Mailing City: NEW YORK

Mailing State: NY

Mailing Zip: 10003

Mailing Zip4: Not reported

Mailing Country: USA

Mailing Phone: 212-460-2808

Document ID: MAM6779550

Manifest Status: Not reported

Trans1 State ID: MAD039322250

Trans2 State ID: MAD039322250

Generator Ship Date: 10/24/2001

Trans1 Recv Date: 10/24/2001

Trans2 Recv Date: 10/25/2001

TSD Site Recv Date: 10/28/2001

Part A Recv Date: Not reported

Part B Recv Date: Not reported

Generator EPA ID: NYP004091153

Trans1 EPA ID: MAD053452637

Trans2 EPA ID: Not reported

TSDF ID: 34775JENY

Waste Code: B007 - OTHER MISCELLANEOUS PCB WASTES

Quantity: 00182

Units: K - Kilograms (2.2 pounds)

Number of Containers: 003

Container Type: DM - Metal drums, barrels

Handling Method: T Chemical, physical, or biological treatment.

Specific Gravity: 01.00

Year: 2001

## Site Detail Report

Target Property: 808 EAST 139TH STREET  
BRONX, NY 10454

JOB: 130043

### RCRA-CESQG

**EDR ID:** 1016149658      **DIST/DIR:** 0.190 SE      **ELEVATION:** 12      **MAP ID:** AD170

**NAME:** CON EDISON MANHOLE: 17508

**Rev:** 07/11/2013

**ADDRESS:** E 138TH ST & LOCUST AVE  
BRONX, NY 10454  
BRONX

**ID/Status:** NYP004283248

**SOURCE:** US Environmental Protection Agency

#### RCRA-CESQG:

Date form received by agency: 01/14/2013

Facility name: CON EDISON MANHOLE: 17508

Facility address: E 138TH ST & LOCUST AVE  
BRONX, NY 10454

EPA ID: NYP004283248

Mailing address: IRVING PL, RM 828  
NEW YORK, NY 10003

Contact: DONALD SENNO

Contact address: Not reported  
Not reported

Contact country: Not reported

Contact telephone: (914) 925-6219

Contact email: Not reported

EPA Region: 02

Classification: Conditionally Exempt Small Quantity Generator

Description: Handler: generates 100 kg or less of hazardous waste per calendar month, and accumulates 1000 kg or less of hazardous waste at any time; or generates 1 kg or less of acutely hazardous waste per calendar month, and accumulates at any time: 1 kg or less of acutely hazardous waste; or 100 kg or less of any residue or contaminated soil, waste or other debris resulting from the cleanup of a spill, into or on any land or water, of acutely hazardous waste; or generates 100 kg or less of any residue or contaminated soil, waste or other debris resulting from the cleanup of a spill, into or on any land or water, of acutely hazardous waste during any calendar month, and accumulates at any time: 1 kg or less of acutely hazardous waste; or 100 kg or less of any residue or contaminated soil, waste or other debris resulting from the cleanup of a spill, into or on any land or water, of acutely hazardous waste

#### Handler Activities Summary:

U.S. importer of hazardous waste: No

Mixed waste (haz. and radioactive): No

Recycler of hazardous waste: No

Transporter of hazardous waste: No

Treater, storer or disposer of HW: No

Underground injection activity: No

On-site burner exemption: No

Furnace exemption: No

Used oil fuel burner: No

Used oil processor: No

User oil refiner: No

Used oil fuel marketer to burner: No

- Continued on next page -



## Site Detail Report

Target Property: 808 EAST 139TH STREET  
BRONX, NY 10454

JOB: 130043

### RCRA-CESQG

**EDR ID:** 1016149658      **DIST/DIR:** 0.190 SE      **ELEVATION:** 12      **MAP ID:** AD170

**NAME:** CON EDISON MANHOLE: 17508

**Rev:** 07/11/2013

**ADDRESS:** E 138TH ST & LOCUST AVE  
BRONX, NY 10454  
BRONX

**ID/Status:** NYP004283248

**SOURCE:** US Environmental Protection Agency

Used oil Specification marketer: No  
Used oil transfer facility: No  
Used oil transporter: No

Violation Status: No violations found

## Site Detail Report

Target Property: 808 EAST 139TH STREET  
BRONX, NY 10454

JOB: 130043

### MANIFEST

**EDR ID:** S113494679      **DIST/DIR:** 0.190 SE      **ELEVATION:** 12      **MAP ID:** AD171

**NAME:** CON EDISON      **Rev:** 08/01/2013

**ADDRESS:** LOCUST AVE & 138TH ST  
BRONX, NY 10454  
BRONX

**SOURCE:** NY Department of Environmental Conservation

#### NY MANIFEST:

EPA ID: NYP004283487  
Country: USA  
Mailing Name: CON EDISON  
Mailing Contact: TOM TEELING  
Mailing Address: 4 IRVING PLACE - 15TH FLOOR  
Mailing Address 2: Not reported  
Mailing City: NEW YORK  
Mailing State: NY  
Mailing Zip: 10003  
Mailing Zip4: Not reported  
Mailing Country: USA  
Mailing Phone: 212-460-3770

Document ID: Not reported  
Manifest Status: Not reported  
Trans1 State ID: NJ0000027193  
Trans2 State ID: Not reported  
Generator Ship Date: 15-Jan-2013 00:00:00  
Trans1 Recv Date: 15-Jan-2013 00:00:00  
Trans2 Recv Date: Not reported  
TSD Site Recv Date: 15-Jan-2013 00:00:00  
Part A Recv Date: Not reported  
Part B Recv Date: Not reported  
Generator EPA ID: NYP004283487  
Trans1 EPA ID: Not reported  
Trans2 EPA ID: Not reported  
TSDF ID: NJD002200046  
Waste Code: Not reported  
Quantity: 8064  
Units: P - Pounds  
Number of Containers: 1  
Container Type: TT - Cargo tank, tank trucks  
Handling Method: T Chemical, physical, or biological treatment.  
Specific Gravity: 1  
Year: 2013  
Manifest Tracking Num: 010408906JJK  
Import Ind: N  
Export Ind: N  
Discr Quantity Ind: N  
Discr Type Ind: N  
Discr Residue Ind: N  
Discr Partial Reject Ind: N

- Continued on next page -

## Site Detail Report

Target Property: 808 EAST 139TH STREET  
BRONX, NY 10454

JOB: 130043

### MANIFEST

**EDR ID:** S113494679      **DIST/DIR:** 0.190 SE      **ELEVATION:** 12      **MAP ID:** AD171

**NAME:** CON EDISON

**Rev:** 08/01/2013

**ADDRESS:** LOCUST AVE & 138TH ST  
BRONX, NY 10454  
BRONX

**SOURCE:** NY Department of Environmental Conservation

Discr Full Reject Ind: N  
Manifest Ref Num: Not reported  
Alt Fac RCRA Id: Not reported  
Alt Fac Sign Date: Not reported  
Mgmt Method Type Code: H110

Document ID: Not reported  
Manifest Status: Not reported  
Trans1 State ID: NJ0000027193  
Trans2 State ID: Not reported  
Generator Ship Date: 15-Jan-2013 00:00:00  
Trans1 Recv Date: 15-Jan-2013 00:00:00  
Trans2 Recv Date: Not reported  
TSD Site Recv Date: 15-Jan-2013 00:00:00  
Part A Recv Date: Not reported  
Part B Recv Date: Not reported  
Generator EPA ID: NYP004283487  
Trans1 EPA ID: Not reported  
Trans2 EPA ID: Not reported  
TSDF ID: NJD002200046  
Waste Code: Not reported  
Quantity: 10000  
Units: P - Pounds  
Number of Containers: 1  
Container Type: TT - Cargo tank, tank trucks  
Handling Method: T Chemical, physical, or biological treatment.  
Specific Gravity: 1  
Year: 2013  
Manifest Tracking Num: 010707179JJK  
Import Ind: N  
Export Ind: N  
Discr Quantity Ind: N  
Discr Type Ind: N  
Discr Residue Ind: N  
Discr Partial Reject Ind: N  
Discr Full Reject Ind: N  
Manifest Ref Num: Not reported  
Alt Fac RCRA Id: Not reported  
Alt Fac Sign Date: Not reported  
Mgmt Method Type Code: H110

## Site Detail Report

Target Property: 808 EAST 139TH STREET  
BRONX, NY 10454

JOB: 130043

AST

**EDR ID:** U001854644 **DIST/DIR:** 0.190 ESE **ELEVATION:** 12 **MAP ID:** AC172

**NAME:** SYCAMORE HILL CORPORATION

**Rev:** 08/07/2013

**ADDRESS:** 295 LOCUST AVENUE  
BRONX, NY 10454  
BRONX

ID/Status: 2-481440

**SOURCE:** NY Department of Environmental Conservation

### AST:

Region: STATE  
DEC Region: 2  
Site Status: Unregulated  
Facility Id: 2-481440  
Program Type: PBS  
UTM X: 592191.74028999999  
UTM Y: 4517400.68279  
Expiration Date: N/A  
Site Type: Other

### Affiliation Records:

Site Id: 21528  
Affiliation Type: Facility Owner  
Company Name: SYCAMORE HILL CORPORATION  
Contact Type: Not reported  
Contact Name: Not reported  
Address1: 18 EAST 74TH STREET  
Address2: Not reported  
City: NEW YORK  
State: NY  
Zip Code: 10021  
Country Code: 001  
Phone: (212) 772-8850  
EMail: Not reported  
Fax Number: Not reported  
Modified By: cgfreedm  
Date Last Modified: 5/13/2004

Site Id: 21528  
Affiliation Type: Mail Contact  
Company Name: SYCAMORE HILL CORPORATION  
Contact Type: Not reported  
Contact Name: Not reported  
Address1: 18 EAST 74TH STREET  
Address2: Not reported  
City: NEW YORK  
State: NY  
Zip Code: 10021  
Country Code: 001  
Phone: (212) 772-8850  
EMail: Not reported  
Fax Number: Not reported  
Modified By: cgfreedm  
Date Last Modified: 5/13/2004

- Continued on next page -

## Site Detail Report

Target Property: 808 EAST 139TH STREET  
BRONX, NY 10454

JOB: 130043

AST

**EDR ID:** U001854644 **DIST/DIR:** 0.190 ESE **ELEVATION:** 12 **MAP ID:** AC172

**NAME:** SYCAMORE HILL CORPORATION

**Rev:** 08/07/2013

**ADDRESS:** 295 LOCUST AVENUE  
BRONX, NY 10454  
BRONX

ID/Status: 2-481440

**SOURCE:** NY Department of Environmental Conservation

Site Id: 21528

Affiliation Type: On-Site Operator

Company Name: SYCAMORE HILL CORPORATION

Contact Type: Not reported

Contact Name: SYCAMORE HILL CORPORATION

Address1: Not reported

Address2: Not reported

City: Not reported

State: NN

Zip Code: Not reported

Country Code: 001

Phone: Not reported

EMail: Not reported

Fax Number: Not reported

Modified By: TRANSLAT

Date Last Modified: 3/4/2004

Site Id: 21528

Affiliation Type: Emergency Contact

Company Name: SYCAMORE HILL CORPORATION

Contact Type: Not reported

Contact Name: ARTHUR S. PENN

Address1: Not reported

Address2: Not reported

City: Not reported

State: NN

Zip Code: Not reported

Country Code: 001

Phone: (212) 772-8850

EMail: Not reported

Fax Number: Not reported

Modified By: TRANSLAT

Date Last Modified: 3/4/2004

Tank Info:

Tank Number: 001

Tank Id: 41127

Material Code: 0008

Common Name of Substance: Diesel

Equipment Records:

C00 - Pipe Location - No Piping

F00 - Pipe External Protection - None

- Continued on next page -

## Site Detail Report

Target Property: 808 EAST 139TH STREET  
BRONX, NY 10454

JOB: 130043

AST

**EDR ID:** U001854644 **DIST/DIR:** 0.190 ESE **ELEVATION:** 12 **MAP ID:** AC172

**NAME:** SYCAMORE HILL CORPORATION

**Rev:** 08/07/2013

**ADDRESS:** 295 LOCUST AVENUE  
BRONX, NY 10454  
BRONX

**ID/Status:** 2-481440

**SOURCE:** NY Department of Environmental Conservation

H00 - Tank Leak Detection - None  
B00 - Tank External Protection - None  
I00 - Overfill - None  
G03 - Tank Secondary Containment - Vault (w/o access)  
A00 - Tank Internal Protection - None  
D01 - Pipe Type - Steel/Carbon Steel/Iron  
J02 - Dispenser - Suction Dispenser

Tank Location: 6

Tank Type: Steel/Carbon Steel/Iron

Tank Status: Closed Prior to Micro Conversion, 03/91

Pipe Model: Not reported

Install Date: 01/01/1960

Capacity Gallons: 550

Tightness Test Method: NN

Date Test: Not reported

Next Test Date: Not reported

Date Tank Closed: Not reported

Register: True

Modified By: TRANSLAT

Last Modified: 03/04/2004

Material Name: Diesel

Tank Number: 002

Tank Id: 41128

Material Code: 0008

Common Name of Substance: Diesel

### Equipment Records:

C00 - Pipe Location - No Piping  
F00 - Pipe External Protection - None  
B00 - Tank External Protection - None  
H00 - Tank Leak Detection - None  
G03 - Tank Secondary Containment - Vault (w/o access)  
I00 - Overfill - None  
A00 - Tank Internal Protection - None  
D01 - Pipe Type - Steel/Carbon Steel/Iron  
J02 - Dispenser - Suction Dispenser

Tank Location: 6

Tank Type: Steel/Carbon Steel/Iron

Tank Status: Closed Prior to Micro Conversion, 03/91

Pipe Model: Not reported

Install Date: 01/01/1960

Capacity Gallons: 550

- Continued on next page -

## Site Detail Report

Target Property: 808 EAST 139TH STREET  
BRONX, NY 10454

JOB: 130043

AST

**EDR ID:** U001854644      **DIST/DIR:** 0.190 ESE      **ELEVATION:** 12      **MAP ID:** AC172

**NAME:** SYCAMORE HILL CORPORATION

**Rev:** 08/07/2013

**ADDRESS:** 295 LOCUST AVENUE  
BRONX, NY 10454  
BRONX

**ID/Status:** 2-481440

**SOURCE:** NY Department of Environmental Conservation

Tightness Test Method: NN  
Date Test: Not reported  
Next Test Date: Not reported  
Date Tank Closed: Not reported  
Register: True  
Modified By: TRANSLAT  
Last Modified: 03/04/2004  
Material Name: Diesel

Tank Number: 003  
Tank Id: 41129  
Material Code: 0008  
Common Name of Substance: Diesel

### Equipment Records:

H00 - Tank Leak Detection - None  
B00 - Tank External Protection - None  
C00 - Pipe Location - No Piping  
F00 - Pipe External Protection - None  
G03 - Tank Secondary Containment - Vault (w/o access)  
I00 - Overfill - None  
A00 - Tank Internal Protection - None  
D01 - Pipe Type - Steel/Carbon Steel/Iron  
J02 - Dispenser - Suction Dispenser

Tank Location: 6  
Tank Type: Steel/Carbon Steel/Iron  
Tank Status: Closed Prior to Micro Conversion, 03/91  
Pipe Model: Not reported  
Install Date: 01/01/1960  
Capacity Gallons: 550  
Tightness Test Method: NN  
Date Test: Not reported  
Next Test Date: Not reported  
Date Tank Closed: Not reported  
Register: True  
Modified By: TRANSLAT  
Last Modified: 03/04/2004  
Material Name: Diesel

Tank Number: 004  
Tank Id: 41130  
Material Code: 0008

- Continued on next page -

# Site Detail Report

Target Property: 808 EAST 139TH STREET  
BRONX, NY 10454

JOB: 130043

AST

**EDR ID:** U001854644 **DIST/DIR:** 0.190 ESE **ELEVATION:** 12 **MAP ID:** AC172

**NAME:** SYCAMORE HILL CORPORATION

**Rev:** 08/07/2013

**ADDRESS:** 295 LOCUST AVENUE  
BRONX, NY 10454  
BRONX

**ID/Status:** 2-481440

**SOURCE:** NY Department of Environmental Conservation

Common Name of Substance: Diesel

Equipment Records:

H00 - Tank Leak Detection - None  
C00 - Pipe Location - No Piping  
F00 - Pipe External Protection - None  
G03 - Tank Secondary Containment - Vault (w/o access)  
B00 - Tank External Protection - None  
I00 - Overfill - None  
A00 - Tank Internal Protection - None  
D01 - Pipe Type - Steel/Carbon Steel/Iron  
J02 - Dispenser - Suction Dispenser  
Tank Location: 6  
Tank Type: Steel/Carbon Steel/Iron  
Tank Status: Closed Prior to Micro Conversion, 03/91  
Pipe Model: Not reported  
Install Date: 01/01/1960  
Capacity Gallons: 550  
Tightness Test Method: NN  
Date Test: Not reported  
Next Test Date: Not reported  
Date Tank Closed: Not reported  
Register: True  
Modified By: TRANSLAT  
Last Modified: 03/04/2004  
Material Name: Diesel

Tank Number: 005

Tank Id: 41131

Material Code: 0008

Common Name of Substance: Diesel

Equipment Records:

C00 - Pipe Location - No Piping  
F00 - Pipe External Protection - None  
H00 - Tank Leak Detection - None  
B00 - Tank External Protection - None  
I00 - Overfill - None  
G03 - Tank Secondary Containment - Vault (w/o access)  
A00 - Tank Internal Protection - None  
D01 - Pipe Type - Steel/Carbon Steel/Iron  
J02 - Dispenser - Suction Dispenser  
Tank Location: 6

- Continued on next page -



## Site Detail Report

Target Property: 808 EAST 139TH STREET  
BRONX, NY 10454

JOB: 130043

AST

**EDR ID:** U001854644 **DIST/DIR:** 0.190 ESE **ELEVATION:** 12 **MAP ID:** AC172

**NAME:** SYCAMORE HILL CORPORATION

**Rev:** 08/07/2013

**ADDRESS:** 295 LOCUST AVENUE  
BRONX, NY 10454  
BRONX

**ID/Status:** 2-481440

**SOURCE:** NY Department of Environmental Conservation

Tank Type: Steel/Carbon Steel/Iron  
Tank Status: Closed Prior to Micro Conversion, 03/91  
Pipe Model: Not reported  
Install Date: 01/01/1960  
Capacity Gallons: 550  
Tightness Test Method: NN  
Date Test: Not reported  
Next Test Date: Not reported  
Date Tank Closed: Not reported  
Register: True  
Modified By: TRANSLAT  
Last Modified: 03/04/2004  
Material Name: Diesel

Tank Number: 006  
Tank Id: 41132  
Material Code: 0008  
Common Name of Substance: Diesel

### Equipment Records:

H00 - Tank Leak Detection - None  
C00 - Pipe Location - No Piping  
F00 - Pipe External Protection - None  
G03 - Tank Secondary Containment - Vault (w/o access)  
B00 - Tank External Protection - None  
I00 - Overfill - None  
A00 - Tank Internal Protection - None  
D01 - Pipe Type - Steel/Carbon Steel/Iron  
J02 - Dispenser - Suction Dispenser

Tank Location: 6  
Tank Type: Steel/Carbon Steel/Iron  
Tank Status: Closed Prior to Micro Conversion, 03/91  
Pipe Model: Not reported  
Install Date: 01/01/1960  
Capacity Gallons: 550  
Tightness Test Method: NN  
Date Test: Not reported  
Next Test Date: Not reported  
Date Tank Closed: Not reported  
Register: True  
Modified By: TRANSLAT  
Last Modified: 03/04/2004  
Material Name: Diesel

- Continued on next page -

# Site Detail Report

Target Property: 808 EAST 139TH STREET  
BRONX, NY 10454

JOB: 130043

AST

**EDR ID:** U001854644 **DIST/DIR:** 0.190 ESE **ELEVATION:** 12 **MAP ID:** AC172

**NAME:** SYCAMORE HILL CORPORATION

**Rev:** 08/07/2013

**ADDRESS:** 295 LOCUST AVENUE  
BRONX, NY 10454  
BRONX

**ID/Status:** 2-481440

**SOURCE:** NY Department of Environmental Conservation

Tank Number: 007  
Tank Id: 41126  
Material Code: 0008  
Common Name of Substance: Diesel

**Equipment Records:**

H00 - Tank Leak Detection - None  
C00 - Pipe Location - No Piping  
F00 - Pipe External Protection - None  
I00 - Overfill - None  
G03 - Tank Secondary Containment - Vault (w/o access)  
B00 - Tank External Protection - None  
A00 - Tank Internal Protection - None  
D01 - Pipe Type - Steel/Carbon Steel/Iron  
J02 - Dispenser - Suction Dispenser

Tank Location: 6  
Tank Type: Steel/Carbon Steel/Iron  
Tank Status: Closed Prior to Micro Conversion, 03/91  
Pipe Model: Not reported  
Install Date: 01/01/1960  
Capacity Gallons: 550  
Tightness Test Method: NN  
Date Test: Not reported  
Next Test Date: Not reported  
Date Tank Closed: Not reported  
Register: True  
Modified By: TRANSLAT  
Last Modified: 03/04/2004  
Material Name: Diesel

Tank Number: 008  
Tank Id: 41125  
Material Code: 0008  
Common Name of Substance: Diesel

**Equipment Records:**

H00 - Tank Leak Detection - None  
C00 - Pipe Location - No Piping  
F00 - Pipe External Protection - None  
G03 - Tank Secondary Containment - Vault (w/o access)  
B00 - Tank External Protection - None  
I00 - Overfill - None  
A00 - Tank Internal Protection - None

- Continued on next page -

## Site Detail Report

Target Property: 808 EAST 139TH STREET  
BRONX, NY 10454

JOB: 130043

AST

**EDR ID:** U001854644 **DIST/DIR:** 0.190 ESE **ELEVATION:** 12 **MAP ID:** AC172

**NAME:** SYCAMORE HILL CORPORATION

**Rev:** 08/07/2013

**ADDRESS:** 295 LOCUST AVENUE  
BRONX, NY 10454  
BRONX

**ID/Status:** 2-481440

**SOURCE:** NY Department of Environmental Conservation

D01 - Pipe Type - Steel/Carbon Steel/Iron  
J02 - Dispenser - Suction Dispenser  
Tank Location: 6  
Tank Type: Steel/Carbon Steel/Iron  
Tank Status: Closed Prior to Micro Conversion, 03/91  
Pipe Model: Not reported  
Install Date: 01/01/1960  
Capacity Gallons: 550  
Tightness Test Method: NN  
Date Test: Not reported  
Next Test Date: Not reported  
Date Tank Closed: Not reported  
Register: True  
Modified By: TRANSLAT  
Last Modified: 03/04/2004  
Material Name: Diesel

Tank Number: 009  
Tank Id: 41133  
Material Code: 0008  
Common Name of Substance: Diesel

Equipment Records:  
H00 - Tank Leak Detection - None  
G03 - Tank Secondary Containment - Vault (w/o access)  
C00 - Pipe Location - No Piping  
F00 - Pipe External Protection - None  
B00 - Tank External Protection - None  
I00 - Overfill - None  
A00 - Tank Internal Protection - None  
D01 - Pipe Type - Steel/Carbon Steel/Iron  
J02 - Dispenser - Suction Dispenser  
Tank Location: 6  
Tank Type: Steel/Carbon Steel/Iron  
Tank Status: Closed Prior to Micro Conversion, 03/91  
Pipe Model: Not reported  
Install Date: 01/01/1960  
Capacity Gallons: 550  
Tightness Test Method: NN  
Date Test: Not reported  
Next Test Date: Not reported  
Date Tank Closed: Not reported  
Register: True

- Continued on next page -

## Site Detail Report

Target Property: 808 EAST 139TH STREET  
BRONX, NY 10454

JOB: 130043

AST

**EDR ID:** U001854644 **DIST/DIR:** 0.190 ESE **ELEVATION:** 12 **MAP ID:** AC172

**NAME:** SYCAMORE HILL CORPORATION

**Rev:** 08/07/2013

**ADDRESS:** 295 LOCUST AVENUE  
BRONX, NY 10454  
BRONX

**ID/Status:** 2-481440

**SOURCE:** NY Department of Environmental Conservation

Modified By: TRANSLAT  
Last Modified: 03/04/2004  
Material Name: Diesel

Tank Number: 010  
Tank Id: 41134  
Material Code: 0008  
Common Name of Substance: Diesel

**Equipment Records:**

C00 - Pipe Location - No Piping  
F00 - Pipe External Protection - None  
H00 - Tank Leak Detection - None  
B00 - Tank External Protection - None  
I00 - Overfill - None  
G03 - Tank Secondary Containment - Vault (w/o access)  
A00 - Tank Internal Protection - None  
D01 - Pipe Type - Steel/Carbon Steel/Iron  
J02 - Dispenser - Suction Dispenser

Tank Location: 6  
Tank Type: Steel/Carbon Steel/Iron  
Tank Status: Closed Prior to Micro Conversion, 03/91  
Pipe Model: Not reported  
Install Date: 01/01/1960  
Capacity Gallons: 550  
Tightness Test Method: NN  
Date Test: Not reported  
Next Test Date: Not reported  
Date Tank Closed: Not reported  
Register: True  
Modified By: TRANSLAT  
Last Modified: 03/04/2004  
Material Name: Diesel

Tank Number: 011  
Tank Id: 41135  
Material Code: 0008  
Common Name of Substance: Diesel

**Equipment Records:**

C00 - Pipe Location - No Piping  
F00 - Pipe External Protection - None

- Continued on next page -

## Site Detail Report

Target Property: 808 EAST 139TH STREET  
BRONX, NY 10454

JOB: 130043

AST

**EDR ID:** U001854644 **DIST/DIR:** 0.190 ESE **ELEVATION:** 12 **MAP ID:** AC172

**NAME:** SYCAMORE HILL CORPORATION

**Rev:** 08/07/2013

**ADDRESS:** 295 LOCUST AVENUE  
BRONX, NY 10454  
BRONX

**ID/Status:** 2-481440

**SOURCE:** NY Department of Environmental Conservation

H00 - Tank Leak Detection - None  
B00 - Tank External Protection - None  
I00 - Overfill - None  
G03 - Tank Secondary Containment - Vault (w/o access)  
A00 - Tank Internal Protection - None  
D01 - Pipe Type - Steel/Carbon Steel/Iron  
J02 - Dispenser - Suction Dispenser

Tank Location: 6

Tank Type: Steel/Carbon Steel/Iron

Tank Status: Closed Prior to Micro Conversion, 03/91

Pipe Model: Not reported

Install Date: 01/01/1960

Capacity Gallons: 550

Tightness Test Method: NN

Date Test: Not reported

Next Test Date: Not reported

Date Tank Closed: Not reported

Register: True

Modified By: TRANSLAT

Last Modified: 03/04/2004

Material Name: Diesel

Tank Number: 012

Tank Id: 41136

Material Code: 0008

Common Name of Substance: Diesel

### Equipment Records:

C00 - Pipe Location - No Piping  
F00 - Pipe External Protection - None  
I00 - Overfill - None  
H00 - Tank Leak Detection - None  
G03 - Tank Secondary Containment - Vault (w/o access)  
B00 - Tank External Protection - None  
A00 - Tank Internal Protection - None  
D01 - Pipe Type - Steel/Carbon Steel/Iron  
J02 - Dispenser - Suction Dispenser

Tank Location: 6

Tank Type: Steel/Carbon Steel/Iron

Tank Status: Closed Prior to Micro Conversion, 03/91

Pipe Model: Not reported

Install Date: 01/01/1960

Capacity Gallons: 550

- Continued on next page -

## Site Detail Report

Target Property: 808 EAST 139TH STREET  
BRONX, NY 10454

JOB: 130043

AST

**EDR ID:** U001854644      **DIST/DIR:** 0.190 ESE      **ELEVATION:** 12      **MAP ID:** AC172

**NAME:** SYCAMORE HILL CORPORATION

**Rev:** 08/07/2013

**ADDRESS:** 295 LOCUST AVENUE  
BRONX, NY 10454  
BRONX

ID/Status: 2-481440

**SOURCE:** NY Department of Environmental Conservation

Tightness Test Method: NN  
Date Test: Not reported  
Next Test Date: Not reported  
Date Tank Closed: Not reported  
Register: True  
Modified By: TRANSLAT  
Last Modified: 03/04/2004  
Material Name: Diesel

Tank Number: 013  
Tank Id: 41137  
Material Code: 0008  
Common Name of Substance: Diesel

Equipment Records:  
C00 - Pipe Location - No Piping  
F00 - Pipe External Protection - None  
H00 - Tank Leak Detection - None  
B00 - Tank External Protection - None  
I00 - Overfill - None  
G03 - Tank Secondary Containment - Vault (w/o access)  
A00 - Tank Internal Protection - None  
D01 - Pipe Type - Steel/Carbon Steel/Iron  
J02 - Dispenser - Suction Dispenser

Tank Location: 6  
Tank Type: Steel/Carbon Steel/Iron  
Tank Status: Closed Prior to Micro Conversion, 03/91  
Pipe Model: Not reported  
Install Date: 01/01/1960  
Capacity Gallons: 550  
Tightness Test Method: NN  
Date Test: Not reported  
Next Test Date: Not reported  
Date Tank Closed: Not reported  
Register: True  
Modified By: TRANSLAT  
Last Modified: 03/04/2004  
Material Name: Diesel

Tank Number: 014  
Tank Id: 41138  
Material Code: 0008

- Continued on next page -

## Site Detail Report

Target Property: 808 EAST 139TH STREET  
BRONX, NY 10454

JOB: 130043

AST

**EDR ID:** U001854644 **DIST/DIR:** 0.190 ESE **ELEVATION:** 12 **MAP ID:** AC172

**NAME:** SYCAMORE HILL CORPORATION

**Rev:** 08/07/2013

**ADDRESS:** 295 LOCUST AVENUE  
BRONX, NY 10454  
BRONX

**ID/Status:** 2-481440

**SOURCE:** NY Department of Environmental Conservation

Common Name of Substance: Diesel

Equipment Records:

C00 - Pipe Location - No Piping  
F00 - Pipe External Protection - None  
H00 - Tank Leak Detection - None  
B00 - Tank External Protection - None  
I00 - Overfill - None  
G03 - Tank Secondary Containment - Vault (w/o access)  
A00 - Tank Internal Protection - None  
D01 - Pipe Type - Steel/Carbon Steel/Iron  
J02 - Dispenser - Suction Dispenser  
Tank Location: 6  
Tank Type: Steel/Carbon Steel/Iron  
Tank Status: Closed Prior to Micro Conversion, 03/91  
Pipe Model: Not reported  
Install Date: 01/01/1960  
Capacity Gallons: 550  
Tightness Test Method: NN  
Date Test: Not reported  
Next Test Date: Not reported  
Date Tank Closed: Not reported  
Register: True  
Modified By: TRANSLAT  
Last Modified: 03/04/2004  
Material Name: Diesel

Tank Number: 015

Tank Id: 41139

Material Code: 0008

Common Name of Substance: Diesel

Equipment Records:

C00 - Pipe Location - No Piping  
F00 - Pipe External Protection - None  
H00 - Tank Leak Detection - None  
B00 - Tank External Protection - None  
I00 - Overfill - None  
G03 - Tank Secondary Containment - Vault (w/o access)  
A00 - Tank Internal Protection - None  
D01 - Pipe Type - Steel/Carbon Steel/Iron  
J02 - Dispenser - Suction Dispenser  
Tank Location: 6

- Continued on next page -

## Site Detail Report

Target Property: 808 EAST 139TH STREET  
BRONX, NY 10454

JOB: 130043

AST

**EDR ID:** U001854644 **DIST/DIR:** 0.190 ESE **ELEVATION:** 12 **MAP ID:** AC172

**NAME:** SYCAMORE HILL CORPORATION

**Rev:** 08/07/2013

**ADDRESS:** 295 LOCUST AVENUE  
BRONX, NY 10454  
BRONX

ID/Status: 2-481440

**SOURCE:** NY Department of Environmental Conservation

Tank Type: Steel/Carbon Steel/Iron  
Tank Status: Closed Prior to Micro Conversion, 03/91  
Pipe Model: Not reported  
Install Date: 01/01/1960  
Capacity Gallons: 550  
Tightness Test Method: NN  
Date Test: Not reported  
Next Test Date: Not reported  
Date Tank Closed: Not reported  
Register: True  
Modified By: TRANSLAT  
Last Modified: 03/04/2004  
Material Name: Diesel



## Site Detail Report

Target Property: 808 EAST 139TH STREET  
BRONX, NY 10454

JOB: 130043

### LTANKS

**EDR ID:** S105912815      **DIST/DIR:** 0.191 ESE      **ELEVATION:** 12      **MAP ID:** AC173

**NAME:** MURRAY FEISS/ FORMER HERTZ RENTAL

**Rev:** 08/19/2013

**ADDRESS:** 295 LOCUST AVENUE  
BRONX, NY  
BRONX

ID/Status: 9005051 / 9/7/1995

**SOURCE:** NY Department of Environmental Conservation

#### LTANKS:

Site ID: 67175

Spill Number/Closed Date: 9005051 / 9/7/1995

Spill Date: 8/7/1990

Spill Cause: Tank Failure

Spill Source: Commercial/Industrial

Spill Class: Known release that creates potential for fire or hazard. DEC Response.

Willing Responsible Party. Corrective action taken.

Cleanup Ceased: Not reported

Cleanup Meets Standard: False

SWIS: 0301

Investigator: FINGER

Referred To: Not reported

Reported to Dept: 8/7/1990

CID: Not reported

Water Affected: Not reported

Spill Notifier: Other

Last Inspection: Not reported

Recommended Penalty: False

UST Involvement: True

Remediation Phase: 0

Date Entered In Computer: 8/8/1990

Spill Record Last Update: 2/21/2007

Spiller Name: Not reported

Spiller Company: SYCAMORE HILL CORP

Spiller Address: 18 EAST 74TH STREET

Spiller City,St,Zip: NEW YORK, NY 10021

Spiller County: 001

Spiller Contact: Not reported

Spiller Phone: Not reported

Spiller Extention: Not reported

DEC Region: 2

DER Facility ID: 312252

DEC Memo: 6/14/05 File review (KMF):8/90 Affidavit from RGJ Contracting stating

they removed (15) 550gal USTs, 12 diesel and 3 gasoline. Owner is Sycamore Shell Corp, 18 E 74th St, NY NY 10021. Previously Hertz Truck Rental.9/90 ENSI, Inc. was contracted by Sycamore Hill Corp to removed (15) USTs. The tanks were abandoned in place (cleaned and filled with water) by Hertz. The tanks were under a 16" concrete pad which was subsequently broken up and removed. The tanks were vaulted. Visible soil contamination was noted when the tanks were removed. Spill #9005051 was reported. Four sidewall grab samples were collected for analysis of TPH. One grab sample was collected in the immediate area where the gas tanks were situated for VOC analysis.

- Continued on next page -

## Site Detail Report

Target Property: 808 EAST 139TH STREET  
BRONX, NY 10454

JOB: 130043

### LTANKS

**EDR ID:** S105912815      **DIST/DIR:** 0.191 ESE      **ELEVATION:** 12      **MAP ID:** AC173

**NAME:** MURRAY FEISS/ FORMER HERTZ RENTAL

**Rev:** 08/19/2013

**ADDRESS:** 295 LOCUST AVENUE  
BRONX, NY  
BRONX

ID/Status: 9005051 / 9/7/1995

**SOURCE:** NY Department of Environmental Conservation

One five point composite sample was collected from the overburden soil pile for waste characterization. Results showed elevated TPH. ENSI recommended that the area be overexcavated and a MW be installed downgradient and sampled. 8/95 Fenley & Nichol prepared Subsurface Investigation report. They were retained by Mr. Fred Rueben (98 Cuttermill Rd, Great Neck NY 11021). Drilled borings and installed three MWs around the excavated tank area. Site was occupied by a vacant 1-story building with a parking area. The excavated tank area was on the west side of the property approx 10' north of the vacant building. A former pump island is located 8' north of the excavated tank area. FN-1 was installed 5' west of the former fuel pump island to a depth of 16' bgs. FN-2 and FN-3 were drilled downgradient of the excavated area, approx 7' from the building. FN-2 and FN-3 were installed to a depth of 15' and 16' respectively. Wells were monitored for depth to water and LNAPL. No LNAPL was detected. Samples were taken for EPA Method 624+xylenes, 625, and 8240.BTEX results in GW ranged from 6980ppb(FN-2) to 11500ppb(FN-1). DTW approx 3'bgs, with tidal influence. A soil sample was taken from the drill cuttings of FN-2 which detected BTEX at 28700ppb. TCE was also detected at 220ppb. 11/16/95 C. Tomasello sent NFA letter to Mr. Rubin. 11/10/98 Phase I prepared for Chase Manhattan Bank and Empire State Certified Development Corp (for Murray Feiss Distribution Center). 5/28/99 C. Tomasello sent letter to Mr. Rubin which states: 1) Site is heavily industrial and has been for the past 100 years. 2) the site is directly across from a major oil terminal and 3) the intended use of the site is industrial. Remediation performed was deemed adequate to address the incident 9005051. It does not exempt unforeseen environmental problems (i.e. LNAPL in manholes/vaults).

Remarks: APPROXIMATELY 15 TANKS WERE CLOSED WITH WATER & CONCRETE 10 YEARS AGO, TANKS ARE BEING PULLED, CONTAMINATED SOIL DISCOVERED AS EXCAVATION PROGRESSES, WILL STOCKPILE, TEST & DISPOSE, NYCFD NOTIFIED.  
Not reported

**Material:**

Site ID: 67175  
Operable Unit ID: 942686  
Operable Unit: 01  
Material ID: 570645  
Material Code: 0008  
Material Name: Diesel  
Case No.: Not reported  
Material FA: Petroleum  
Quantity: -1  
Units: Pounds

- Continued on next page -

## Site Detail Report

Target Property: 808 EAST 139TH STREET  
BRONX, NY 10454

JOB: 130043

### LTANKS

**EDR ID:** S105912815      **DIST/DIR:** 0.191 ESE      **ELEVATION:** 12      **MAP ID:** AC173

**NAME:** MURRAY FEISS/ FORMER HERTZ RENTAL

**Rev:** 08/19/2013

**ADDRESS:** 295 LOCUST AVENUE  
BRONX, NY  
BRONX

ID/Status: 9005051 / 9/7/1995

**SOURCE:** NY Department of Environmental Conservation

Recovered: No  
Resource Affected: Not reported  
Oxygenate: False

Tank Test:

## Site Detail Report

Target Property: 808 EAST 139TH STREET  
BRONX, NY 10454

JOB: 130043

SWF/LF

**EDR ID:** S105912815      **DIST/DIR:** 0.191 ESE      **ELEVATION:** 12      **MAP ID:** AC173

**NAME:** MURRAY FEISS/ FORMER HERTZ RENTAL      **Rev:** 07/08/2013

**ADDRESS:** 295 LOCUST AVENUE  
BRONX, NY  
BRONX

**SOURCE:** NY Department of Environmental Conservation

**SWF/LF:**

Flag: INACTIVE

Region Code: 2

Phone Number: 5169676320

Owner Name: Not reported

Owner Type: Not reported

Owner Address: Not reported

Owner Addr2: Not reported

Owner City,St,Zip: Not reported

Owner Email: Not reported

Owner Phone: Not reported

Contact Name: KEVIN LUGO

Contact Address: Not reported

Contact Addr2: Not reported

Contact City,St,Zip: Not reported

Contact Email: Not reported

Contact Phone: Not reported

Activity Desc: Waste tire storage - permit

Activity Number: [03K84]

Active: No

East Coordinate: Not reported

North Coordinate: Not reported

Accuracy Code: Not reported

Regulatory Status: Not reported

Waste Type: Not reported

Authorization #: 2-6007-00255

Authorization Date: Not reported

Expiration Date: Not reported

## Site Detail Report

Target Property: 808 EAST 139TH STREET  
BRONX, NY 10454

JOB: 130043

### MANIFEST

**EDR ID:** 1009243465      **DIST/DIR:** 0.193 ESE      **ELEVATION:** 12      **MAP ID:** AC174

**NAME:** CONSOLIDATED EDISON

**Rev:** 08/01/2013

**ADDRESS:** LOCUST AVE & 140TH ST  
BRONX, NY 10003  
BRONX

**SOURCE:** NY Department of Environmental Conservation

#### NY MANIFEST:

EPA ID: NYP004129409

Country: USA

Mailing Name: CONSOLIDATED EDISON

Mailing Contact: Franklin Murray

Mailing Address: 4 IRVING PL RM 828

Mailing Address 2: Not reported

Mailing City: NEW YORK

Mailing State: NY

Mailing Zip: 10003

Mailing Zip4: Not reported

Mailing Country: USA

Mailing Phone: 212-460-3770

Document ID: NJA3243557

Manifest Status: Not reported

Trans1 State ID: NJ0000027193

Trans2 State ID: Not reported

Generator Ship Date: 03/06/2005

Trans1 Recv Date: 03/06/2005

Trans2 Recv Date: Not reported

TSD Site Recv Date: 03/07/2005

Part A Recv Date: Not reported

Part B Recv Date: Not reported

Generator EPA ID: NYP004129409

Trans1 EPA ID: S5811

Trans2 EPA ID: Not reported

TSDF ID: NJD002200046

Waste Code: D008 - LEAD 5.0 MG/L TCLP

Quantity: 00150

Units: G - Gallons (liquids only)\* (8.3 pounds)

Number of Containers: 001

Container Type: TT - Cargo tank, tank trucks

Handling Method: T Chemical, physical, or biological treatment.

Specific Gravity: 01.00

Year: Not reported

Document ID: NJA3243557

Manifest Status: Not reported

Trans1 State ID: NJ0000027193

Trans2 State ID: Not reported

Generator Ship Date: 03/06/2005

- Continued on next page -

## Site Detail Report

Target Property: 808 EAST 139TH STREET  
BRONX, NY 10454

JOB: 130043

### MANIFEST

**EDR ID:** 1009243465      **DIST/DIR:** 0.193 ESE      **ELEVATION:** 12      **MAP ID:** AC174

**NAME:** CONSOLIDATED EDISON

**Rev:** 08/01/2013

**ADDRESS:** LOCUST AVE & 140TH ST  
BRONX, NY 10003  
BRONX

**SOURCE:** NY Department of Environmental Conservation

Trans1 Recv Date: 03/06/2005  
Trans2 Recv Date: Not reported  
TSD Site Recv Date: 03/07/2005  
Part A Recv Date: Not reported  
Part B Recv Date: Not reported  
Generator EPA ID: NYP004129409  
Trans1 EPA ID: S5811  
Trans2 EPA ID: Not reported  
TSDF ID: NJD002200046  
Waste Code: D008 - LEAD 5.0 MG/L TCLP  
Quantity: 00150  
Units: G - Gallons (liquids only)\* (8.3 pounds)  
Number of Containers: 001  
Container Type: TT - Cargo tank, tank trucks  
Handling Method: T Chemical, physical, or biological treatment.  
Specific Gravity: 01.00  
Year: 2005

## Site Detail Report

Target Property: 808 EAST 139TH STREET  
BRONX, NY 10454

JOB: 130043

### MANIFEST

**EDR ID:** 1010326932      **DIST/DIR:** 0.193 ESE      **ELEVATION:** 12      **MAP ID:** AC175

**NAME:** CON EDISON MANHOLE 17516

**Rev:** 08/01/2013

**ADDRESS:** LOCUST AVE & E 140TH ST  
BRONX, NY 10454  
BRONX

**SOURCE:** NY Department of Environmental Conservation

#### NY MANIFEST:

EPA ID: NYP004143780

Country: USA

Mailing Name: CONSOLIDATED EDISON

Mailing Contact: FRANKLYN MURRAY

Mailing Address: 4 IRVING PL RM 828

Mailing Address 2: Not reported

Mailing City: NEW YORK

Mailing State: NY

Mailing Zip: 10003

Mailing Zip4: Not reported

Mailing Country: USA

Mailing Phone: 212-460-2808

Document ID: NYG3686472

Manifest Status: Not reported

Trans1 State ID: NJD003812047

Trans2 State ID: NJD003812047

Generator Ship Date: 07/25/2006

Trans1 Recv Date: 07/25/2006

Trans2 Recv Date: 07/27/2006

TSD Site Recv Date: 07/28/2006

Part A Recv Date: Not reported

Part B Recv Date: Not reported

Generator EPA ID: NYP004143780

Trans1 EPA ID: TBD95DNJ

Trans2 EPA ID: Not reported

TSDF ID: NYD049836679

Waste Code: B002 - PETROLEUM OIL WITH 50 BUT < 500 PPM PCB

Quantity: 04291

Units: K - Kilograms (2.2 pounds)

Number of Containers: 001

Container Type: TT - Cargo tank, tank trucks

Handling Method: T Chemical, physical, or biological treatment.

Specific Gravity: 01.00

Year: 2006

Document ID: NYE1593234

Manifest Status: Not reported

Trans1 State ID: NYD006982359

Trans2 State ID: Not reported

Generator Ship Date: 07/24/2006

- Continued on next page -

## Site Detail Report

Target Property: 808 EAST 139TH STREET  
BRONX, NY 10454

JOB: 130043

### MANIFEST

**EDR ID:** 1010326932      **DIST/DIR:** 0.193 ESE      **ELEVATION:** 12      **MAP ID:** AC175

**NAME:** CON EDISON MANHOLE 17516

**Rev:** 08/01/2013

**ADDRESS:** LOCUST AVE & E 140TH ST  
BRONX, NY 10454  
BRONX

**SOURCE:** NY Department of Environmental Conservation

Trans1 Recv Date: 07/24/2006  
Trans2 Recv Date: Not reported  
TSD Site Recv Date: 07/31/2006  
Part A Recv Date: Not reported  
Part B Recv Date: Not reported  
Generator EPA ID: NYP004143780  
Trans1 EPA ID: 69526JR  
Trans2 EPA ID: Not reported  
TSDF ID: NYD077444263  
Waste Code: B007 - OTHER MISCELLANEOUS PCB WASTES  
Quantity: 00061  
Units: K - Kilograms (2.2 pounds)  
Number of Containers: 001  
Container Type: DM - Metal drums, barrels  
Handling Method: L Landfill.  
Specific Gravity: 01.00  
Year: 2006



## Site Detail Report

Target Property: 808 EAST 139TH STREET  
BRONX, NY 10454

JOB: 130043

### MANIFEST

**EDR ID:** S107908901      **DIST/DIR:** 0.193 ESE      **ELEVATION:** 12      **MAP ID:** AC176

**NAME:** CONSOLIDATED EDISON CO OF NY

**Rev:** 12/31/2011

**ADDRESS:** LOCUST AVE & E 140TH ST  
BRONX, NY 10401

**SOURCE:** NJ Department of Environmental Protection

#### NJ MANIFEST:

Manifest Code: NJA3243557

EPA ID: NYD004129409

Date Shipped: 03/06/2005

TSDF EPA ID: NJD002200046

Transporter EPA ID: NJ0000027193

Transporter 2 EPA ID: Not reported

Transporter 3 EPA ID: Not reported

Transporter 4 EPA ID: Not reported

Transporter 5 EPA ID: Not reported

Transporter 6 EPA ID: Not reported

Transporter 7 EPA ID: Not reported

Transporter 8 EPA ID: Not reported

Transporter 10 EPA ID: Not reported

Date Trans1 Transported Waste: 03/06/2005

Date Trans2 Transported Waste: Not reported

Date Trans3 Transported Waste: Not reported

Date Trans4 Transported Waste: Not reported

Date Trans5 Transported Waste: Not reported

Date Trans6 Transported Waste: Not reported

Date Trans7 Transported Waste: Not reported

Date Trans8 Transported Waste: Not reported

Date Trans9 Transported Waste: Not reported

Date Trans10 Transported Waste: Not reported

Date TSDF Received Waste: 03/07/2005

Transporter 1 Decal: Not reported

Transporter 2 Decal: Not reported

Generator EPA Facility Name: Not reported

Transporter-1 EPA Facility Name: Not reported

Transporter-2 EPA Facility Name: Not reported

Transporter-3 EPA Facility Name: Not reported

Transporter-4 EPA Facility Name: Not reported

Transporter-5 EPA Facility Name: Not reported

TSDF EPA Facility Name: Not reported

QTY Units: Not reported

Transporter SEQ ID: Not reported

Transporter-1 Date: Not reported

Waste SEQ ID: Not reported

Waste Type Code 2: Not reported

Waste Type Code 3: Not reported

Waste Type Code 4: Not reported

Waste Type Code 5: Not reported

Waste Type Code 6: Not reported

Date Accepted: Not reported

- Continued on next page -

## Site Detail Report

Target Property: 808 EAST 139TH STREET  
BRONX, NY 10454

JOB: 130043

### MANIFEST

**EDR ID:** S107908901      **DIST/DIR:** 0.193 ESE      **ELEVATION:** 12      **MAP ID:** AC176

**NAME:** CONSOLIDATED EDISON CO OF NY

**Rev:** 12/31/2011

**ADDRESS:** LOCUST AVE & E 140TH ST  
BRONX, NY 10401

**SOURCE:** NJ Department of Environmental Protection

Manifest Discrepancy Type: Not reported  
Data Entry Number: 06150525  
Reference Manifest Number: Not reported  
Was Load Rejected (Y/N): No  
Reason Load Was Rejected: Not reported  
Waste Code: Not reported  
Manifest Year: Not reported  
Quantity: Not reported  
Unit: Not reported  
Hand Code: Not reported

## Site Detail Report

Target Property: 808 EAST 139TH STREET  
BRONX, NY 10454

JOB: 130043

### HIST AST

**EDR ID:** S107785707      **DIST/DIR:** 0.202 NW      **ELEVATION:** 51      **MAP ID:** AE177

**NAME:** 711 AUTO REPAIR

**Rev:** 01/01/2002

**ADDRESS:** 711 EAST 140 STREET  
BRONX, NY 10454  
BRONX

**ID/Status:** 2-607241

**SOURCE:** NY Department of Environmental Conservation

#### HIST AST:

PBS Number: 2-607241  
SWIS Code: 6001  
Operator: PEDRO HENRIQUES  
Facility Phone: (718) 292-2577  
Facility Addr2: Not reported  
Facility Type: OTHER  
Emergency: PEDRO HENRIQUES  
Emergency Tel: (718) 292-2577  
Old PBSNO: Not reported  
Date Inspected: Not reported  
Inspector: Not reported  
Result of Inspection: Not reported  
Owner Name: 711 AUTO REPAIR  
Owner Address: 711 EAST 140 STREET  
Owner City,St,Zip: BRONX, NY 10454  
Federal ID: Not reported  
Owner Tel: (718) 292-2577  
Owner Type: Corporate/Commercial  
Owner Subtype: Not reported  
Mailing Contact: PEDRO HENDRIQUES  
Mailing Name: 711 AUTO REPAIR  
Mailing Address: 711 EAST 140 STREET  
Mailing Address 2: Not reported  
Mailing City,St,Zip: BRONX, NY 10454  
Mailing Telephone: (718) 292-2577  
Owner Mark: First Owner  
Facility Status: 4 - Subpart 360-14 only (active)  
Certification Flag: False  
Certification Date: 12/07/2001  
Expiration: 12/06/2006  
Renew Flag: False  
Renew Date: Not reported  
Total Capacity: 275  
FAMT: True  
Facility Screen: No Missing Data  
Owner Screen: No Missing Data  
Tank Screen: Minor Data Missing  
Dead Letter: False  
CBS Number: Not reported  
Town or City: NEW YORK CITY  
County Code: 60  
Town or City Code: 01  
Region: 2

- Continued on next page -

## Site Detail Report

Target Property: 808 EAST 139TH STREET  
BRONX, NY 10454

JOB: 130043

HIST AST

**EDR ID:** S107785707 **DIST/DIR:** 0.202 NW **ELEVATION:** 51 **MAP ID:** AE177

**NAME:** 711 AUTO REPAIR

**Rev:** 01/01/2002

**ADDRESS:** 711 EAST 140 STREET  
BRONX, NY 10454  
BRONX

**ID/Status:** 2-607241

**SOURCE:** NY Department of Environmental Conservation

Tank ID: 001  
Tank Location: ABOVEGROUND ON SADDLES LEGS, STILTS, RACK, OR CRADLE  
Tank Status: In Service  
Install Date: Not reported  
Capacity (Gal): 275  
Product Stored: USED OIL  
Tank Type: Stainless steel alloy  
Tank Internal: Not reported  
Tank External: Not reported  
Pipe Location: Not reported  
Pipe Type: Not reported  
Pipe Internal: Not reported  
Pipe External: Not reported  
Tank Containment: Not reported  
Leak Detection: Not reported  
Overfill Protection: Not reported  
Dispenser Method: Not reported  
Date Tested: Not reported  
Next Test Date: Not reported  
Missing Data for Tank: Minor Data Missing  
Date Closed: Not reported  
Test Method: Not reported  
Deleted: False  
Updated: True  
SPDES Number: Not reported  
Lat/Long: Not reported

## Site Detail Report

Target Property: 808 EAST 139TH STREET  
BRONX, NY 10454

JOB: 130043

AST

**EDR ID:** A100293516      **DIST/DIR:** 0.203 WSW      **ELEVATION:** 32      **MAP ID:** AF178

**NAME:** CESAR A. ARISTY DBA ARISTY AUTO REPAIR & WRECKERS  
**ADDRESS:** 200 BRUCKNER BOULEVARD  
BRONX, NY 10454  
BRONX  
**SOURCE:** NY Department of Environmental Conservation

**AST:**

Region: STATE  
DEC Region: 2  
Site Status: Active  
Facility Id: 2-609431  
Program Type: PBS  
UTM X: 591627.36014  
UTM Y: 4517506.5817600004  
Expiration Date: 2009/01/15  
Site Type: Other

**Affiliation Records:**

Site Id: 31275  
Affiliation Type: Facility Owner  
Company Name: CESAR A. ARISTY  
Contact Type: Not reported  
Contact Name: Not reported  
Address1: 1721 GRAND AVE DPT SJ  
Address2: Not reported  
City: BRONX  
State: NY  
Zip Code: 10453  
Country Code: 001  
Phone: (718) 742-0435  
EMail: Not reported  
Fax Number: Not reported  
Modified By: TRANSLAT  
Date Last Modified: 3/4/2004

Site Id: 31275  
Affiliation Type: Mail Contact  
Company Name: ARISTY AUTO REPAIR & WRECKERS  
Contact Type: Not reported  
Contact Name: Not reported  
Address1: 136 ST 137 ST AKA  
Address2: 200 BRUCKNER BOULEVARD  
City: BRONX  
State: NY  
Zip Code: 10454  
Country Code: 001  
Phone: (718) 742-0024  
EMail: Not reported  
Fax Number: Not reported  
Modified By: TRANSLAT  
Date Last Modified: 3/4/2004

- Continued on next page -

## Site Detail Report

Target Property: 808 EAST 139TH STREET  
BRONX, NY 10454

JOB: 130043

AST

**EDR ID:** A100293516      **DIST/DIR:** 0.203 WSW      **ELEVATION:** 32      **MAP ID:** AF178

**NAME:** CESAR A. ARISTY DBA ARISTY AUTO REPAIR & WRECKERS **Rev:** 08/07/2013  
**ADDRESS:** 200 BRUCKNER BOULEVARD **ID/Status:** 2-609431  
BRONX, NY 10454  
BRONX

**SOURCE:** NY Department of Environmental Conservation

Site Id: 31275  
Affiliation Type: On-Site Operator  
Company Name: CESAR A. ARISTY DBA ARISTY AUTO REPAIR & WRECKERS  
Contact Type: Not reported  
Contact Name: CESAR A. ARISTY  
Address1: Not reported  
Address2: Not reported  
City: Not reported  
State: NN  
Zip Code: Not reported  
Country Code: 001  
Phone: (718) 742-0024  
Email: Not reported  
Fax Number: Not reported  
Modified By: TRANSLAT  
Date Last Modified: 3/4/2004

Site Id: 31275  
Affiliation Type: Emergency Contact  
Company Name: CESAR A. ARISTY  
Contact Type: Not reported  
Contact Name: AUGUSTO CESAR ARISTY  
Address1: Not reported  
Address2: Not reported  
City: Not reported  
State: NN  
Zip Code: Not reported  
Country Code: 001  
Phone: (718) 742-0435  
Email: Not reported  
Fax Number: Not reported  
Modified By: TRANSLAT  
Date Last Modified: 3/4/2004

### Tank Info:

Tank Number: 001  
Tank Id: 67430  
Material Code: 0022  
Common Name of Substance: Waste Oil/Used Oil

### Equipment Records:

C00 - Pipe Location - No Piping  
F00 - Pipe External Protection - None

- Continued on next page -

## Site Detail Report

Target Property: 808 EAST 139TH STREET  
BRONX, NY 10454

JOB: 130043

AST

**EDR ID:** A100293516 **DIST/DIR:** 0.203 WSW **ELEVATION:** 32 **MAP ID:** AF178

**NAME:** CESAR A. ARISTY DBA ARISTY AUTO REPAIR & WRECKERS **Rev:** 08/07/2013  
**ADDRESS:** 200 BRUCKNER BOULEVARD **ID/Status:** 2-609431  
BRONX, NY 10454  
BRONX

**SOURCE:** NY Department of Environmental Conservation

H00 - Tank Leak Detection - None  
D00 - Pipe Type - No Piping  
G00 - Tank Secondary Containment - None  
J00 - Dispenser - None  
B00 - Tank External Protection - None  
I00 - Overfill - None  
A00 - Tank Internal Protection - None  
Tank Location: 3  
Tank Type: Stainless Steel Alloy  
Tank Status: In Service  
Pipe Model: Not reported  
Install Date: Not reported  
Capacity Gallons: 225  
Tightness Test Method: NN  
Date Test: Not reported  
Next Test Date: Not reported  
Date Tank Closed: Not reported  
Register: True  
Modified By: TRANSLAT  
Last Modified: 03/04/2004  
Material Name: Waste Oil/Used Oil

## Site Detail Report

Target Property: 808 EAST 139TH STREET  
BRONX, NY 10454

JOB: 130043

UST

**EDR ID:** U001837315      **DIST/DIR:** 0.204 SW      **ELEVATION:** 18      **MAP ID:** AG179

**NAME:** S&S SOAP CO INC

**Rev:** 08/07/2013

**ADDRESS:** 815 E 135 ST  
BRONX, NY 10454  
BRONX

ID/Status: 2-330663 / Administratively Closed  
ID/Status: 2-330663

**SOURCE:** NY Department of Environmental Conservation

**UST:**

Id/Status: 2-330663 / Administratively Closed

Program Type: PBS

Region: STATE

DEC Region: 2

Expiration Date: N/A

UTM X: 591787.24350999994

UTM Y: 4517342.9916700004

Site Type: Unknown

**Affiliation Records:**

Site Id: 15585

Affiliation Type: Facility Owner

Company Name: S&S SOAP CO INC

Contact Type: Not reported

Contact Name: Not reported

Address1: 815 E 135 ST

Address2: Not reported

City: BRONX

State: NY

Zip Code: 10454

Country Code: 001

Phone: (212) 585-2900

EMail: Not reported

Fax Number: Not reported

Modified By: TRANSLAT

Date Last Modified: 3/4/2004

Site Id: 15585

Affiliation Type: Mail Contact

Company Name: S&S SOAP CO INC

Contact Type: Not reported

Contact Name: SUPER FACILITY MANAGER

Address1: 815 E 135 ST

Address2: Not reported

City: BRONX

State: NY

Zip Code: 10454

Country Code: 001

Phone: (212) 585-2900

EMail: Not reported

Fax Number: Not reported

Modified By: TRANSLAT

Date Last Modified: 3/4/2004

- Continued on next page -



## Site Detail Report

Target Property: 808 EAST 139TH STREET  
BRONX, NY 10454

JOB: 130043

UST

**EDR ID:** U001837315      **DIST/DIR:** 0.204 SW      **ELEVATION:** 18      **MAP ID:** AG179

**NAME:** S&S SOAP CO INC

**Rev:** 08/07/2013

**ADDRESS:** 815 E 135 ST  
BRONX, NY 10454  
BRONX

ID/Status: 2-330663 / Administratively Closed  
ID/Status: 2-330663

**SOURCE:** NY Department of Environmental Conservation

Site Id: 15585  
Affiliation Type: On-Site Operator  
Company Name: S&S SOAP CO INC  
Contact Type: Not reported  
Contact Name: S&S SOAP CO INC  
Address1: Not reported  
Address2: Not reported  
City: Not reported  
State: NN  
Zip Code: Not reported  
Country Code: 001  
Phone: (212) 585-2900  
Email: Not reported  
Fax Number: Not reported  
Modified By: TRANSLAT  
Date Last Modified: 3/4/2004

Site Id: 15585  
Affiliation Type: Emergency Contact  
Company Name: S&S SOAP CO INC  
Contact Type: Not reported  
Contact Name: ABE SEBROW  
Address1: Not reported  
Address2: Not reported  
City: Not reported  
State: NN  
Zip Code: Not reported  
Country Code: 001  
Phone: (212) 652-6339  
Email: Not reported  
Fax Number: Not reported  
Modified By: TRANSLAT  
Date Last Modified: 3/4/2004

### Tank Info:

Tank Number: 001  
Tank ID: 21261  
Tank Status: Administratively Closed  
Material Name: Administratively Closed  
Capacity Gallons: 4000  
Install Date: 02/01/1954  
Date Tank Closed: 07/01/1998  
Registered: True

- Continued on next page -

## Site Detail Report

Target Property: 808 EAST 139TH STREET  
BRONX, NY 10454

JOB: 130043

UST

**EDR ID:** U001837315      **DIST/DIR:** 0.204 SW      **ELEVATION:** 18      **MAP ID:** AG179

**NAME:** S&S SOAP CO INC

**Rev:** 08/07/2013

**ADDRESS:** 815 E 135 ST  
BRONX, NY 10454  
BRONX

ID/Status: 2-330663 / Administratively Closed  
ID/Status: 2-330663

**SOURCE:** NY Department of Environmental Conservation

Tank Location: Underground  
Tank Type: Steel/carbon steel  
Material Code: 0001  
Common Name of Substance: #2 Fuel Oil (On-Site Consumption)

Tightness Test Method: NN  
Date Test: Not reported  
Next Test Date: Not reported  
Pipe Model: Not reported  
Modified By: TRANSLAT  
Last Modified: 03/04/2004

**Equipment Records:**

B00 - Tank External Protection - None  
G00 - Tank Secondary Containment - None  
H00 - Tank Leak Detection - None  
C00 - Pipe Location - No Piping  
F00 - Pipe External Protection - None  
I04 - Overfill - Product Level Gauge (A/G)  
A00 - Tank Internal Protection - None  
D01 - Pipe Type - Steel/Carbon Steel/Iron  
J02 - Dispenser - Suction Dispenser

## Site Detail Report

Target Property: 808 EAST 139TH STREET  
BRONX, NY 10454

JOB: 130043

### MOSF AST

**EDR ID:** 1001751698      **DIST/DIR:** 0.204 SE      **ELEVATION:** 11      **MAP ID:** AD180

**NAME:** CASTLE PORT MORRIS TERMINALS, INC.

**Rev:** 01/01/2002

**ADDRESS:** 939 EAST 138TH STREET  
BRONX, NY 10454  
BRONX

ID/Status: 2-1100

ID/Status: ACTIVE FACILITY

**SOURCE:** NY NYSDEC

#### MOSF AST:

MOSF Number: 2-1100

SWIS Code: 60

Facility Town: NEW YORK CITY

Facility Phone: (718) 579-3450

Emergency Contact Name: STEVEN PELOSI

Emergency Contact Phone: (718) 579-3450

Total Tanks: 16

Total Capacity: 29613075

Daily Throughput: 888000

License Status: 1

Facility Type: STORAGE TERMINAL/PETROLEUM DISTRIBUTOR

Product Transfer Operation: AC

Facility Status: ACTIVE FACILITY

Operator Name: STEVEN PELOSI

Owner Name: CASTLE PORT MORRIS TERMINALS, INC.

Owner Address: 939 EAST 138TH STREET

Owner City,St,Zip: BRONX, NY 10454-

Owner Phone: (212) 579-3450

Owner Type: Corporate/Commercial

Owner Status: 2

Owner Mark: First Owner

Mailing Name: CASTLE PORT MORRIS TERMINALS, INC.

Mailing Address: 500 MAMARONECK AVENUE

Mailing Address 2: Not reported

Mailing City,St,Zip: HARRISON, NY 10528-

Mailing Contact: STEVEN PELOSI

Mailing Phone: (718) 579-3450

Legal Agent Name: Not reported

Legal Agent Address: Not reported

Legal Agent City,St,Zip: -

LIC Expires: 03/31/2005

Tank ID: 007

Tank Location: ABOVEGROUND

Install Date: 12/63

Product: NOS 5 OR 6 FUEL OIL

Tank Status: In Service

Tank Type: Steel/carbon steel

Tank Internal: None

Tank External: 15

Pipe Location: Aboveground

Pipe Type: STEEL/IRON

Pipe Internal: None

- Continued on next page -

## Site Detail Report

Target Property: 808 EAST 139TH STREET  
BRONX, NY 10454

JOB: 130043

MOSF AST

**EDR ID:** 1001751698      **DIST/DIR:** 0.204 SE      **ELEVATION:** 11      **MAP ID:** AD180

**NAME:** CASTLE PORT MORRIS TERMINALS, INC.

**Rev:** 01/01/2002

**ADDRESS:** 939 EAST 138TH STREET  
BRONX, NY 10454  
BRONX

ID/Status: 2-1100  
ID/Status: ACTIVE FACILITY

**SOURCE:** NY NYSDEC

Pipe External: 45  
Second Contain: 57  
Leak Detection: 35  
Overfill Protection: 24  
Dispensing Mthd: Suction  
Test Date: 08/91  
Date Closed: Not reported  
Status of Data: Complete  
Capacity (gal): 2870519  
Lat/Long: 40|48|05 / 73|54|22  
Federal ID: Not reported  
Inspected Date: 07/14/1999  
Inspector: AS  
Renew Date: 11/16/1999  
Inspected State: Not reported  
Pipe Flag: True  
Vessel ID: Not reported  
Reserve Flag: True  
Status of Data: In Service  
COI Date: / /  
Date License Issued: 04/01/2000  
Date License Application Received: 01/05/2001  
Chemical Bulk Storage Number: Not reported  
Pollution Discharge Elimination System Num: 0-007668  
Date Legal Agent Filed with Secretary of State: /

Tank ID: 008  
Tank Location: ABOVEGROUND  
Install Date: 12/63  
Product: NOS 1,2, OR 4 FUEL OIL  
Tank Status: In Service  
Tank Type: Steel/carbon steel  
Tank Internal: Epoxy Liner  
Tank External: 1  
Pipe Location: Aboveground  
Pipe Type: STEEL/IRON  
Pipe Internal: None  
Pipe External: Painted/Asphalt Coating  
Second Contain: 57  
Leak Detection: 35  
Overfill Protection: 24  
Dispensing Mthd: Suction  
Test Date: 05/99  
Date Closed: Not reported

- Continued on next page -

## Site Detail Report

Target Property: 808 EAST 139TH STREET  
BRONX, NY 10454

JOB: 130043

MOSF AST

**EDR ID:** 1001751698      **DIST/DIR:** 0.204 SE      **ELEVATION:** 11      **MAP ID:** AD180

**NAME:** CASTLE PORT MORRIS TERMINALS, INC.

**Rev:** 01/01/2002

**ADDRESS:** 939 EAST 138TH STREET  
BRONX, NY 10454  
BRONX

ID/Status: 2-1100

ID/Status: ACTIVE FACILITY

**SOURCE:** NY NYSDEC

Status of Data: Complete  
Capacity (gal): 2870250  
Lat/Long: 40|48|05 / 73|54|22  
Federal ID: Not reported  
Inspected Date: 07/14/1999  
Inspector: AS  
Renew Date: 11/16/1999  
Inspected State: Not reported  
Pipe Flag: True  
Vessel ID: Not reported  
Reserve Flag: True  
Status of Data: In Service  
COI Date: / /  
Date License Issued: 04/01/2000  
Date License Application Received: 01/05/2001  
Chemical Bulk Storage Number: Not reported  
Pollution Discharge Elimination System Num: 0-007668  
Date Legal Agent Filed with Secretary of State: /

Tank ID: 009  
Tank Location: ABOVEGROUND  
Install Date: 12/63  
Product: NOS 5 OR 6 FUEL OIL  
Tank Status: In Service  
Tank Type: Steel/carbon steel  
Tank Internal: None  
Tank External: 15  
Pipe Location: Aboveground  
Pipe Type: STEEL/IRON  
Pipe Internal: None  
Pipe External: 45  
Second Contain: 57  
Leak Detection: 35  
Overfill Protection: 24  
Dispensing Mthd: Suction  
Test Date: 12/90  
Date Closed: Not reported  
Status of Data: Complete  
Capacity (gal): 2872389  
Lat/Long: 40|48|05 / 73|54|22  
Federal ID: Not reported  
Inspected Date: 07/14/1999  
Inspector: AS  
Renew Date: 11/16/1999

- Continued on next page -

## Site Detail Report

Target Property: 808 EAST 139TH STREET  
BRONX, NY 10454

JOB: 130043

MOSF AST

**EDR ID:** 1001751698      **DIST/DIR:** 0.204 SE      **ELEVATION:** 11      **MAP ID:** AD180

**NAME:** CASTLE PORT MORRIS TERMINALS, INC.

**Rev:** 01/01/2002

**ADDRESS:** 939 EAST 138TH STREET  
BRONX, NY 10454  
BRONX

ID/Status: 2-1100  
ID/Status: ACTIVE FACILITY

**SOURCE:** NY NYSDEC

Inspected State: Not reported  
Pipe Flag: True  
Vessel ID: Not reported  
Reserve Flag: True  
Status of Data: In Service  
COI Date: / /  
Date License Issued: 04/01/2000  
Date License Application Received: 01/05/2001  
Chemical Bulk Storage Number: Not reported  
Pollution Discharge Elimination System Num: 0-007668  
Date Legal Agent Filed with Secretary of State: /

Tank ID: 010  
Tank Location: ABOVEGROUND  
Install Date: 12/63  
Product: NOS 1,2, OR 4 FUEL OIL  
Tank Status: In Service  
Tank Type: Steel/carbon steel  
Tank Internal: Epoxy Liner  
Tank External: 1  
Pipe Location: Aboveground  
Pipe Type: STEEL/IRON  
Pipe Internal: None  
Pipe External: Painted/Asphalt Coating  
Second Contain: 57  
Leak Detection: 35  
Overfill Protection: High Level Alarm  
Dispensing Mthd: Suction  
Test Date: 12/90  
Date Closed: Not reported  
Status of Data: Complete  
Capacity (gal): 2870608  
Lat/Long: 40|48|05 / 73|54|22  
Federal ID: Not reported  
Inspected Date: 07/14/1999  
Inspector: AS  
Renew Date: 11/16/1999  
Inspected State: Not reported  
Pipe Flag: True  
Vessel ID: Not reported  
Reserve Flag: True  
Status of Data: In Service  
COI Date: / /  
Date License Issued: 04/01/2000

- Continued on next page -

## Site Detail Report

Target Property: 808 EAST 139TH STREET  
BRONX, NY 10454

JOB: 130043

### MOSF AST

**EDR ID:** 1001751698      **DIST/DIR:** 0.204 SE      **ELEVATION:** 11      **MAP ID:** AD180

**NAME:** CASTLE PORT MORRIS TERMINALS, INC.

**Rev:** 01/01/2002

**ADDRESS:** 939 EAST 138TH STREET  
BRONX, NY 10454  
BRONX

ID/Status: 2-1100

ID/Status: ACTIVE FACILITY

**SOURCE:** NY NYSDEC

Date License Application Received: 01/05/2001  
Chemical Bulk Storage Number: Not reported  
Pollution Discharge Elimination System Num: 0-007668  
Date Legal Agent Filed with Secretary of State: /

Tank ID: 011  
Tank Location: ABOVEGROUND  
Install Date: 12/74  
Product: NOS 1,2, OR 4 FUEL OIL  
Tank Status: In Service  
Tank Type: Steel/carbon steel  
Tank Internal: Epoxy Liner  
Tank External: 1  
Pipe Location: Aboveground  
Pipe Type: STEEL/IRON  
Pipe Internal: None  
Pipe External: Painted/Asphalt Coating  
Second Contain: 57  
Leak Detection: 35  
Overfill Protection: 24  
Dispensing Mthd: Suction  
Test Date: 12/90  
Date Closed: Not reported  
Status of Data: Complete  
Capacity (gal): 5898161  
Lat/Long: 40|48|05 / 73|54|22  
Federal ID: Not reported  
Inspected Date: 07/14/1999  
Inspector: AS  
Renew Date: 11/16/1999  
Inspected State: Not reported  
Pipe Flag: True  
Vessel ID: Not reported  
Reserve Flag: True  
Status of Data: In Service  
COI Date: / /  
Date License Issued: 04/01/2000  
Date License Application Received: 01/05/2001  
Chemical Bulk Storage Number: Not reported  
Pollution Discharge Elimination System Num: 0-007668  
Date Legal Agent Filed with Secretary of State: /

[Click this hyperlink](#) while viewing on your computer to access  
1 additional NY\_AST\_MOS: record(s) in the EDR Site Report.

## Site Detail Report

Target Property: 808 EAST 139TH STREET  
BRONX, NY 10454

JOB: 130043

### MOSF UST

**EDR ID:** 1001751698      **DIST/DIR:** 0.204 SE      **ELEVATION:** 11      **MAP ID:** AD180

**NAME:** CASTLE PORT MORRIS TERMINALS, INC.

**Rev:** 01/01/2002

**ADDRESS:** 939 EAST 138TH STREET  
BRONX, NY 10454  
BRONX

ID/Status: 2-1100 / ACTIVE FACILITY

**SOURCE:** NY NYSDEC

#### MOSF UST:

Id/Status: 2-1100 / ACTIVE FACILITY

SWIS Code: 60

Facility Town: NEW YORK CITY

Contact Phone: (718) 579-3450

Emerg Contact: STEVEN PELOSI

Emergency Telephone: (718) 579-3450

CBS Number: Not reported

SPDES Num: 0-007668

Total Tanks: 16

Total Capacity: 29613075

Avg Throughput: 888000

License Stat: 1

Facility Type: STORAGE TERMINAL/PETROLEUM DISTRIBUTOR

Prod Xfer Options: AC

Expiration Date: 03/31/2005

Applic Rcvd: 01/05/2001

Operator: STEVEN PELOSI

Owner Name: CASTLE PORT MORRIS TERMINALS, INC.

Owner Address: 939 EAST 138TH STREET

Owner City,St,Zip: BRONX, NY 10454-

Owner Telephone: (212) 579-3450

Owner Type: Corporate/Commercial

Owner Status: 2

Owner Mark: First Owner

Mail To Name: CASTLE PORT MORRIS TERMINALS, INC.

Mail To Address: 500 MAMARONECK AVENUE

Mail To Address 2: Not reported

Mail City,St,Zip: HARRISON, NY 10528-

Mail To Contact: STEVEN PELOSI

Mail To Telephone: (718) 579-3450

Legal Agent Name: Not reported

Legal Agent Address: Not reported

Legal Agent City,St,Zip: -

Date Filed: /

Tank ID: 001

Tank Location: UNDERGROUND

Install Date: 12/41

Capacity (Gal): 2912979

Product: NOS 5 OR 6 FUEL OIL

Tank Status: In Service

Tank Type: Steel/carbon steel

Tank Internal: None

- Continued on next page -



## Site Detail Report

Target Property: 808 EAST 139TH STREET  
BRONX, NY 10454

JOB: 130043

MOSF UST

**EDR ID:** 1001751698      **DIST/DIR:** 0.204 SE      **ELEVATION:** 11      **MAP ID:** AD180

**NAME:** CASTLE PORT MORRIS TERMINALS, INC.

**Rev:** 01/01/2002

**ADDRESS:** 939 EAST 138TH STREET  
BRONX, NY 10454  
BRONX

ID/Status: 2-1100 / ACTIVE FACILITY

**SOURCE:** NY NYSDEC

Tank External: None  
Pipe Location: Aboveground  
Pipe Type: STEEL/IRON  
Pipe Internal: None  
Pipe External: 45  
Second Contain: 58  
Leak Detection: 30  
Overfill Protection: 24  
Dispenser: Submersible  
Test Date: 12/41  
Date Closed: Not reported  
Latitude: 40|48|05  
Longitude: 73|54|22  
Status of Data: Complete  
Inspected Date: 07/14/1999  
Inspector Initials: AS  
Inspector Status: Not reported  
Pipe Flag: True  
License Issued: 04/01/2000  
Vessel Id: Not reported  
Renew Flag: True  
Renew Date: 11/16/1999  
Federal Id No: Not reported  
COI Date: / /

Tank ID: 002  
Tank Location: UNDERGROUND  
Install Date: 12/41  
Capacity (Gal): 3772064  
Product: NOS 5 OR 6 FUEL OIL  
Tank Status: In Service  
Tank Type: Steel/carbon steel  
Tank Internal: None  
Tank External: None  
Pipe Location: Aboveground  
Pipe Type: STEEL/IRON  
Pipe Internal: None  
Pipe External: 45  
Second Contain: 58  
Leak Detection: 30  
Overfill Protection: 24  
Dispenser: Submersible  
Test Date: 12/41  
Date Closed: Not reported

- Continued on next page -

## Site Detail Report

Target Property: 808 EAST 139TH STREET  
BRONX, NY 10454

JOB: 130043

MOSF UST

**EDR ID:** 1001751698      **DIST/DIR:** 0.204 SE      **ELEVATION:** 11      **MAP ID:** AD180

**NAME:** CASTLE PORT MORRIS TERMINALS, INC.

**Rev:** 01/01/2002

**ADDRESS:** 939 EAST 138TH STREET  
BRONX, NY 10454  
BRONX

ID/Status: 2-1100 / ACTIVE FACILITY

**SOURCE:** NY NYSDEC

Latitude: 40|48|05  
Longitude: 73|54|22  
Status of Data: Complete  
Inspected Date: 07/14/1999  
Inspector Initials: AS  
Inspector Status: Not reported  
Pipe Flag: True  
License Issued: 04/01/2000  
Vessel Id: Not reported  
Renew Flag: True  
Renew Date: 11/16/1999  
Federal Id No: Not reported  
COI Date: / /

Tank ID: 003  
Tank Location: UNDERGROUND  
Install Date: 12/41  
Capacity (Gal): 2098327  
Product: NOS 5 OR 6 FUEL OIL  
Tank Status: In Service  
Tank Type: Steel/carbon steel  
Tank Internal: None  
Tank External: None  
Pipe Location: Aboveground  
Pipe Type: STEEL/IRON  
Pipe Internal: None  
Pipe External: 45  
Second Contain: 58  
Leak Detection: 30  
Overfill Protection: 24  
Dispenser: Submersible  
Test Date: 12/41  
Date Closed: Not reported  
Latitude: 40|48|05  
Longitude: 73|54|22  
Status of Data: Complete  
Inspected Date: 07/14/1999  
Inspector Initials: AS  
Inspector Status: Not reported  
Pipe Flag: True  
License Issued: 04/01/2000  
Vessel Id: Not reported  
Renew Flag: True  
Renew Date: 11/16/1999

- Continued on next page -

## Site Detail Report

Target Property: 808 EAST 139TH STREET  
BRONX, NY 10454

JOB: 130043

MOSF UST

**EDR ID:** 1001751698      **DIST/DIR:** 0.204 SE      **ELEVATION:** 11      **MAP ID:** AD180

**NAME:** CASTLE PORT MORRIS TERMINALS, INC.

**Rev:** 01/01/2002

**ADDRESS:** 939 EAST 138TH STREET  
BRONX, NY 10454  
BRONX

**ID/Status:** 2-1100 / ACTIVE FACILITY

**SOURCE:** NY NYSDEC

Federal Id No: Not reported  
COI Date: / /

Tank ID: 004  
Tank Location: UNDERGROUND  
Install Date: 12/41  
Capacity (Gal): 3418778  
Product: NOS 5 OR 6 FUEL OIL  
Tank Status: In Service  
Tank Type: Steel/carbon steel  
Tank Internal: None  
Tank External: None  
Pipe Location: Aboveground  
Pipe Type: STEEL/IRON  
Pipe Internal: None  
Pipe External: 45  
Second Contain: 58  
Leak Detection: 30  
Overfill Protection: 24  
Dispenser: Submersible  
Test Date: 12/41  
Date Closed: Not reported  
Latitude: 40|48|05  
Longitude: 73|54|22  
Status of Data: Complete  
Inspected Date: 07/14/1999  
Inspector Initials: AS  
Inspector Status: Not reported  
Pipe Flag: True  
License Issued: 04/01/2000  
Vessel Id: Not reported  
Renew Flag: True  
Renew Date: 11/16/1999  
Federal Id No: Not reported  
COI Date: / /

Tank ID: 00F  
Tank Location: UNDERGROUND  
Install Date: 12/41  
Capacity (Gal): 1500  
Product: EMPTY  
Tank Status: In Service  
Tank Type: Steel/carbon steel

- Continued on next page -

## Site Detail Report

Target Property: 808 EAST 139TH STREET  
BRONX, NY 10454

JOB: 130043

MOSF UST

**EDR ID:** 1001751698      **DIST/DIR:** 0.204 SE      **ELEVATION:** 11      **MAP ID:** AD180

**NAME:** CASTLE PORT MORRIS TERMINALS, INC.

**Rev:** 01/01/2002

**ADDRESS:** 939 EAST 138TH STREET  
BRONX, NY 10454  
BRONX

**ID/Status:** 2-1100 / ACTIVE FACILITY

**SOURCE:** NY NYSDEC

Tank Internal: None  
Tank External: None  
Pipe Location: Aboveground  
Pipe Type: STEEL/IRON  
Pipe Internal: None  
Pipe External: None  
Second Contain: None  
Leak Detection: Groundwater Well  
Overfill Protection: None  
Dispenser: Suction  
Test Date: Not reported  
Date Closed: UNKWN  
Latitude: 40|48|05  
Longitude: 73|54|22  
Status of Data: Complete  
Inspected Date: 07/14/1999  
Inspector Initials: AS  
Inspector Status: Not reported  
Pipe Flag: True  
License Issued: 04/01/2000  
Vessel Id: Not reported  
Renew Flag: True  
Renew Date: 11/16/1999  
Federal Id No: Not reported  
COI Date: / /

Tank ID: 00H  
Tank Location: UNDERGROUND  
Install Date: 12/62  
Capacity (Gal): 550  
Product: EMPTY  
Tank Status: In Service  
Tank Type: Steel/carbon steel  
Tank Internal: None  
Tank External: None  
Pipe Location: Aboveground  
Pipe Type: STEEL/IRON  
Pipe Internal: None  
Pipe External: None  
Second Contain: None  
Leak Detection: 30  
Overfill Protection: None  
Dispenser: Suction  
Test Date: Not reported

- Continued on next page -

## Site Detail Report

Target Property: 808 EAST 139TH STREET  
BRONX, NY 10454

JOB: 130043

MOSF UST

**EDR ID:** 1001751698      **DIST/DIR:** 0.204 SE      **ELEVATION:** 11      **MAP ID:** AD180

**NAME:** CASTLE PORT MORRIS TERMINALS, INC.

**Rev:** 01/01/2002

**ADDRESS:** 939 EAST 138TH STREET  
BRONX, NY 10454  
BRONX

ID/Status: 2-1100 / ACTIVE FACILITY

**SOURCE:** NY NYSDEC

Date Closed: UNKWN  
Latitude: 40|48|05  
Longitude: 73|54|22  
Status of Data: Complete  
Inspected Date: 07/14/1999  
Inspector Initials: AS  
Inspector Status: Not reported  
Pipe Flag: True  
License Issued: 04/01/2000  
Vessel Id: Not reported  
Renew Flag: True  
Renew Date: 11/16/1999  
Federal Id No: Not reported  
COI Date: / /

Tank ID: 00I  
Tank Location: UNDERGROUND  
Install Date: 12/62  
Capacity (Gal): 550  
Product: EMPTY  
Tank Status: In Service  
Tank Type: Steel/carbon steel  
Tank Internal: None  
Tank External: None  
Pipe Location: Aboveground  
Pipe Type: STEEL/IRON  
Pipe Internal: None  
Pipe External: None  
Second Contain: None  
Leak Detection: 30  
Overfill Protection: None  
Dispenser: Suction  
Test Date: Not reported  
Date Closed: UNKWN  
Latitude: 40|48|05  
Longitude: 73|54|22  
Status of Data: Complete  
Inspected Date: 07/14/1999  
Inspector Initials: AS  
Inspector Status: Not reported  
Pipe Flag: True  
License Issued: 04/01/2000  
Vessel Id: Not reported  
Renew Flag: True

- Continued on next page -

# Site Detail Report

Target Property: 808 EAST 139TH STREET  
BRONX, NY 10454

JOB: 130043

## MOSF UST

**EDR ID:** 1001751698      **DIST/DIR:** 0.204 SE      **ELEVATION:** 11      **MAP ID:** AD180

**NAME:** CASTLE PORT MORRIS TERMINALS, INC.

**Rev:** 01/01/2002

**ADDRESS:** 939 EAST 138TH STREET  
BRONX, NY 10454  
BRONX

ID/Status: 2-1100 / ACTIVE FACILITY

**SOURCE:** NY NYSDEC

Renew Date: 11/16/1999  
Federal Id No: Not reported  
COI Date: / /

Tank ID: 00J  
Tank Location: UNDERGROUND  
Install Date: 12/62  
Capacity (Gal): 550  
Product: EMPTY  
Tank Status: In Service  
Tank Type: Steel/carbon steel  
Tank Internal: None  
Tank External: None  
Pipe Location: Aboveground  
Pipe Type: STEEL/IRON  
Pipe Internal: None  
Pipe External: None  
Second Contain: None  
Leak Detection: 30  
Overfill Protection: None  
Dispenser: Suction  
Test Date: Not reported  
Date Closed: UNKWN  
Latitude: 40|48|05  
Longitude: 73|54|22  
Status of Data: Complete  
Inspected Date: 07/14/1999  
Inspector Initials: AS  
Inspector Status: Not reported  
Pipe Flag: True  
License Issued: 04/01/2000  
Vessel Id: Not reported  
Renew Flag: True  
Renew Date: 11/16/1999  
Federal Id No: Not reported  
COI Date: / /

Tank ID: 00K  
Tank Location: UNDERGROUND  
Install Date: 12/62  
Capacity (Gal): 550  
Product: EMPTY  
Tank Status: In Service

- Continued on next page -

# Site Detail Report

Target Property: 808 EAST 139TH STREET  
BRONX, NY 10454

JOB: 130043

MOSF UST

**EDR ID:** 1001751698 **DIST/DIR:** 0.204 SE **ELEVATION:** 11 **MAP ID:** AD180

**NAME:** CASTLE PORT MORRIS TERMINALS, INC.

**Rev:** 01/01/2002

**ADDRESS:** 939 EAST 138TH STREET  
BRONX, NY 10454  
BRONX

ID/Status: 2-1100 / ACTIVE FACILITY

**SOURCE:** NY NYSDEC

Tank Type: Steel/carbon steel  
Tank Internal: None  
Tank External: None  
Pipe Location: Aboveground  
Pipe Type: STEEL/IRON  
Pipe Internal: None  
Pipe External: None  
Second Contain: None  
Leak Detection: 30  
Overfill Protection: None  
Dispenser: Suction  
Test Date: Not reported  
Date Closed: UNKWN  
Latitude: 40|48|05  
Longitude: 73|54|22  
Status of Data: Complete  
Inspected Date: 07/14/1999  
Inspector Initials: AS  
Inspector Status: Not reported  
Pipe Flag: True  
License Issued: 04/01/2000  
Vessel Id: Not reported  
Renew Flag: True  
Renew Date: 11/16/1999  
Federal Id No: Not reported  
COI Date: / /

Tank ID: 05A  
Tank Location: UNDERGROUND  
Install Date: 12/36  
Capacity (Gal): 103240  
Product: EMPTY  
Tank Status: In Service  
Tank Type: Steel/carbon steel  
Tank Internal: None  
Tank External: None  
Pipe Location: Aboveground  
Pipe Type: STEEL/IRON  
Pipe Internal: None  
Pipe External: Painted/Asphalt Coating  
Second Contain: Not reported  
Leak Detection: 30  
Overfill Protection: None  
Dispenser: Suction

- Continued on next page -

# Site Detail Report

Target Property: 808 EAST 139TH STREET  
BRONX, NY 10454

JOB: 130043

MOSF UST

**EDR ID:** 1001751698      **DIST/DIR:** 0.204 SE      **ELEVATION:** 11      **MAP ID:** AD180

**NAME:** CASTLE PORT MORRIS TERMINALS, INC.

**Rev:** 01/01/2002

**ADDRESS:** 939 EAST 138TH STREET  
BRONX, NY 10454  
BRONX

ID/Status: 2-1100 / ACTIVE FACILITY

**SOURCE:** NY NYSDEC

Test Date: 01/94  
Date Closed: 01/01  
Latitude: 40|48|05  
Longitude: 73|54|22  
Status of Data: Minor Errors  
Inspected Date: 07/14/1999  
Inspector Initials: AS  
Inspector Status: Not reported  
Pipe Flag: True  
License Issued: 04/01/2000  
Vessel Id: Not reported  
Renew Flag: True  
Renew Date: 11/16/1999  
Federal Id No: Not reported  
COI Date: / /

Tank ID: 05B  
Tank Location: UNDERGROUND  
Install Date: 12/36  
Capacity (Gal): 102512  
Product: EMPTY  
Tank Status: In Service  
Tank Type: Steel/carbon steel  
Tank Internal: None  
Tank External: None  
Pipe Location: Aboveground  
Pipe Type: STEEL/IRON  
Pipe Internal: None  
Pipe External: None  
Second Contain: None  
Leak Detection: 30  
Overfill Protection: None  
Dispenser: Suction  
Test Date: 01/94  
Date Closed: 01/01  
Latitude: 40|48|05  
Longitude: 73|54|22  
Status of Data: Complete  
Inspected Date: 07/14/1999  
Inspector Initials: AS  
Inspector Status: Not reported  
Pipe Flag: True  
License Issued: 04/01/2000  
Vessel Id: Not reported

- Continued on next page -



## Site Detail Report

Target Property: 808 EAST 139TH STREET  
BRONX, NY 10454

JOB: 130043

MOSF UST

**EDR ID:** 1001751698      **DIST/DIR:** 0.204 SE      **ELEVATION:** 11      **MAP ID:** AD180

**NAME:** CASTLE PORT MORRIS TERMINALS, INC.

**Rev:** 01/01/2002

**ADDRESS:** 939 EAST 138TH STREET  
BRONX, NY 10454  
BRONX

ID/Status: 2-1100 / ACTIVE FACILITY

**SOURCE:** NY NYSDEC

Renew Flag: True  
Renew Date: 11/16/1999  
Federal Id No: Not reported  
COI Date: / /

Tank ID: 05C  
Tank Location: UNDERGROUND  
Install Date: 12/36  
Capacity (Gal): 103125  
Product: EMPTY  
Tank Status: In Service  
Tank Type: Steel/carbon steel  
Tank Internal: None  
Tank External: None  
Pipe Location: Aboveground  
Pipe Type: STEEL/IRON  
Pipe Internal: None  
Pipe External: None  
Second Contain: None  
Leak Detection: 30  
Overfill Protection: None  
Dispenser: Suction  
Test Date: 01/94  
Date Closed: 01/01  
Latitude: 40|48|05  
Longitude: 73|54|22  
Status of Data: Complete  
Inspected Date: 07/14/1999  
Inspector Initials: AS  
Inspector Status: Not reported  
Pipe Flag: True  
License Issued: 04/01/2000  
Vessel Id: Not reported  
Renew Flag: True  
Renew Date: 11/16/1999  
Federal Id No: Not reported  
COI Date: / /

Tank ID: 05D  
Tank Location: UNDERGROUND  
Install Date: 12/36  
Capacity (Gal): 199492  
Product: EMPTY

- Continued on next page -

## Site Detail Report

Target Property: 808 EAST 139TH STREET  
BRONX, NY 10454

JOB: 130043

MOSF UST

**EDR ID:** 1001751698      **DIST/DIR:** 0.204 SE      **ELEVATION:** 11      **MAP ID:** AD180

**NAME:** CASTLE PORT MORRIS TERMINALS, INC.

**Rev:** 01/01/2002

**ADDRESS:** 939 EAST 138TH STREET  
BRONX, NY 10454  
BRONX

ID/Status: 2-1100 / ACTIVE FACILITY

**SOURCE:** NY NYSDEC

Tank Status: In Service  
Tank Type: Steel/carbon steel  
Tank Internal: None  
Tank External: None  
Pipe Location: Aboveground  
Pipe Type: STEEL/IRON  
Pipe Internal: None  
Pipe External: None  
Second Contain: None  
Leak Detection: 30  
Overfill Protection: None  
Dispenser: Suction  
Test Date: 01/94  
Date Closed: 01/01  
Latitude: 40|48|05  
Longitude: 73|54|22  
Status of Data: Complete  
Inspected Date: 07/14/1999  
Inspector Initials: AS  
Inspector Status: Not reported  
Pipe Flag: True  
License Issued: 04/01/2000  
Vessel Id: Not reported  
Renew Flag: True  
Renew Date: 11/16/1999  
Federal Id No: Not reported  
COI Date: / /

Tank ID: 05E  
Tank Location: UNDERGROUND  
Install Date: 12/36  
Capacity (Gal): 291573  
Product: EMPTY  
Tank Status: In Service  
Tank Type: Steel/carbon steel  
Tank Internal: None  
Tank External: None  
Pipe Location: Aboveground  
Pipe Type: STEEL/IRON  
Pipe Internal: None  
Pipe External: None  
Second Contain: None  
Leak Detection: 30  
Overfill Protection: None

- Continued on next page -

## Site Detail Report

Target Property: 808 EAST 139TH STREET  
BRONX, NY 10454

JOB: 130043

MOSF UST

**EDR ID:** 1001751698      **DIST/DIR:** 0.204 SE      **ELEVATION:** 11      **MAP ID:** AD180

**NAME:** CASTLE PORT MORRIS TERMINALS, INC.

**Rev:** 01/01/2002

**ADDRESS:** 939 EAST 138TH STREET  
BRONX, NY 10454  
BRONX

ID/Status: 2-1100 / ACTIVE FACILITY

**SOURCE:** NY NYSDEC

Dispenser: Suction  
Test Date: 01/94  
Date Closed: 01/01  
Latitude: 40|48|05  
Longitude: 73|54|22  
Status of Data: Complete  
Inspected Date: 07/14/1999  
Inspector Initials: AS  
Inspector Status: Not reported  
Pipe Flag: True  
License Issued: 04/01/2000  
Vessel Id: Not reported  
Renew Flag: True  
Renew Date: 11/16/1999  
Federal Id No: Not reported  
COI Date: / /

Tank ID: 06A  
Tank Location: UNDERGROUND  
Install Date: 12/36  
Capacity (Gal): 197625  
Product: EMPTY  
Tank Status: In Service  
Tank Type: Steel/carbon steel  
Tank Internal: None  
Tank External: None  
Pipe Location: Aboveground  
Pipe Type: STEEL/IRON  
Pipe Internal: None  
Pipe External: None  
Second Contain: 58  
Leak Detection: 30  
Overfill Protection: None  
Dispenser: Suction  
Test Date: 01/94  
Date Closed: 01/01  
Latitude: 40|48|05  
Longitude: 73|54|22  
Status of Data: Complete  
Inspected Date: 07/14/1999  
Inspector Initials: AS  
Inspector Status: Not reported  
Pipe Flag: True  
License Issued: 04/01/2000

- Continued on next page -

## Site Detail Report

Target Property: 808 EAST 139TH STREET  
BRONX, NY 10454

JOB: 130043

MOSF UST

**EDR ID:** 1001751698      **DIST/DIR:** 0.204 SE      **ELEVATION:** 11      **MAP ID:** AD180

**NAME:** CASTLE PORT MORRIS TERMINALS, INC.

**Rev:** 01/01/2002

**ADDRESS:** 939 EAST 138TH STREET  
BRONX, NY 10454  
BRONX

ID/Status: 2-1100 / ACTIVE FACILITY

**SOURCE:** NY NYSDEC

Vessel Id: Not reported  
Renew Flag: True  
Renew Date: 11/16/1999  
Federal Id No: Not reported  
COI Date: / /

Tank ID: 06B  
Tank Location: UNDERGROUND  
Install Date: 12/36  
Capacity (Gal): 200177  
Product: EMPTY  
Tank Status: In Service  
Tank Type: Steel/carbon steel  
Tank Internal: None  
Tank External: None  
Pipe Location: Aboveground  
Pipe Type: STEEL/IRON  
Pipe Internal: None  
Pipe External: Painted/Asphalt Coating  
Second Contain: 58  
Leak Detection: 30  
Overfill Protection: High Level Alarm  
Dispenser: Suction  
Test Date: 04/94  
Date Closed: 01/01  
Latitude: 40|48|05  
Longitude: 73|54|22  
Status of Data: Complete  
Inspected Date: 07/14/1999  
Inspector Initials: AS  
Inspector Status: Not reported  
Pipe Flag: True  
License Issued: 04/01/2000  
Vessel Id: Not reported  
Renew Flag: True  
Renew Date: 11/16/1999  
Federal Id No: Not reported  
COI Date: / /

Tank ID: 06C  
Tank Location: UNDERGROUND  
Install Date: 12/36  
Capacity (Gal): 98547

- Continued on next page -

# Site Detail Report

Target Property: 808 EAST 139TH STREET  
BRONX, NY 10454

JOB: 130043

MOSF UST

**EDR ID:** 1001751698      **DIST/DIR:** 0.204 SE      **ELEVATION:** 11      **MAP ID:** AD180

**NAME:** CASTLE PORT MORRIS TERMINALS, INC.

**Rev:** 01/01/2002

**ADDRESS:** 939 EAST 138TH STREET  
BRONX, NY 10454  
BRONX

ID/Status: 2-1100 / ACTIVE FACILITY

**SOURCE:** NY NYSDEC

Product: NOS 5 OR 6 FUEL OIL  
Tank Status: In Service  
Tank Type: Steel/carbon steel  
Tank Internal: None  
Tank External: None  
Pipe Location: Aboveground  
Pipe Type: STEEL/IRON  
Pipe Internal: None  
Pipe External: Painted/Asphalt Coating  
Second Contain: 58  
Leak Detection: 30  
Overfill Protection: High Level Alarm  
Dispenser: Suction  
Test Date: 04/72  
Date Closed: 01/01  
Latitude: 40|48|05  
Longitude: 73|54|22  
Status of Data: Complete  
Inspected Date: 07/14/1999  
Inspector Initials: AS  
Inspector Status: Not reported  
Pipe Flag: True  
License Issued: 04/01/2000  
Vessel Id: Not reported  
Renew Flag: True  
Renew Date: 11/16/1999  
Federal Id No: Not reported  
COI Date: / /

Tank ID: 06D  
Tank Location: UNDERGROUND  
Install Date: 12/36  
Capacity (Gal): 98886  
Product: NOS 5 OR 6 FUEL OIL  
Tank Status: In Service  
Tank Type: Steel/carbon steel  
Tank Internal: None  
Tank External: None  
Pipe Location: Aboveground  
Pipe Type: STEEL/IRON  
Pipe Internal: None  
Pipe External: Painted/Asphalt Coating  
Second Contain: 58  
Leak Detection: 30

- Continued on next page -

## Site Detail Report

Target Property: 808 EAST 139TH STREET  
BRONX, NY 10454

JOB: 130043

MOSF UST

**EDR ID:** 1001751698      **DIST/DIR:** 0.204 SE      **ELEVATION:** 11      **MAP ID:** AD180

**NAME:** CASTLE PORT MORRIS TERMINALS, INC.

**Rev:** 01/01/2002

**ADDRESS:** 939 EAST 138TH STREET  
BRONX, NY 10454  
BRONX

**ID/Status:** 2-1100 / ACTIVE FACILITY

**SOURCE:** NY NYSDEC

Overfill Protection: High Level Alarm  
Dispenser: Suction  
Test Date: 04/72  
Date Closed: 01/01  
Latitude: 40|48|05  
Longitude: 73|54|22  
Status of Data: Complete  
Inspected Date: 07/14/1999  
Inspector Initials: AS  
Inspector Status: Not reported  
Pipe Flag: True  
License Issued: 04/01/2000  
Vessel Id: Not reported  
Renew Flag: True  
Renew Date: 11/16/1999  
Federal Id No: Not reported  
COI Date: / /

Tank ID: BF-1  
Tank Location: UNDERGROUND  
Install Date: 12/41  
Capacity (Gal): 5000  
Product: NOS 5 OR 6 FUEL OIL  
Tank Status: In Service  
Tank Type: Steel/carbon steel  
Tank Internal: None  
Tank External: None  
Pipe Location: Aboveground  
Pipe Type: STEEL/IRON  
Pipe Internal: None  
Pipe External: None  
Second Contain: None  
Leak Detection: Groundwater Well  
Overfill Protection: Product Level Gauge  
Dispenser: Suction  
Test Date: 12/41  
Date Closed: Not reported  
Latitude: 40|48|05  
Longitude: 73|54|22  
Status of Data: Complete  
Inspected Date: 07/14/1999  
Inspector Initials: AS  
Inspector Status: Not reported  
Pipe Flag: True

- Continued on next page -

## Site Detail Report

Target Property: 808 EAST 139TH STREET  
BRONX, NY 10454

JOB: 130043

MOSF UST

**EDR ID:** 1001751698      **DIST/DIR:** 0.204 SE      **ELEVATION:** 11      **MAP ID:** AD180

**NAME:** CASTLE PORT MORRIS TERMINALS, INC.

**Rev:** 01/01/2002

**ADDRESS:** 939 EAST 138TH STREET  
BRONX, NY 10454  
BRONX

ID/Status: 2-1100 / ACTIVE FACILITY

**SOURCE:** NY NYSDEC

License Issued: 04/01/2000  
Vessel Id: Not reported  
Renew Flag: True  
Renew Date: 11/16/1999  
Federal Id No: Not reported  
COI Date: / /

Tank ID: MF-1  
Tank Location: UNDERGROUND  
Install Date: 11/89  
Capacity (Gal): 4000  
Product: DIESEL  
Tank Status: In Service  
Tank Type: Steel/carbon steel  
Tank Internal: None  
Tank External: 21  
Pipe Location: Underground  
Pipe Type: STEEL/IRON  
Pipe Internal: None  
Pipe External: 21  
Second Contain: 12  
Leak Detection: 13  
Overfill Protection: Catch Basin  
Dispenser: Submersible  
Test Date: 11/89  
Date Closed: Not reported  
Latitude: 40|48|05  
Longitude: 73|54|22  
Status of Data: Complete  
Inspected Date: 07/14/1999  
Inspector Initials: AS  
Inspector Status: Not reported  
Pipe Flag: True  
License Issued: 04/01/2000  
Vessel Id: Not reported  
Renew Flag: True  
Renew Date: 11/16/1999  
Federal Id No: Not reported  
COI Date: / /

Tank ID: MF-2  
Tank Location: UNDERGROUND  
Install Date: 11/89

- Continued on next page -

## Site Detail Report

Target Property: 808 EAST 139TH STREET  
BRONX, NY 10454

JOB: 130043

MOSF UST

**EDR ID:** 1001751698      **DIST/DIR:** 0.204 SE      **ELEVATION:** 11      **MAP ID:** AD180

**NAME:** CASTLE PORT MORRIS TERMINALS, INC.

**Rev:** 01/01/2002

**ADDRESS:** 939 EAST 138TH STREET  
BRONX, NY 10454  
BRONX

**ID/Status:** 2-1100 / ACTIVE FACILITY

**SOURCE:** NY NYSDEC

Capacity (Gal): 4000  
Product: DIESEL  
Tank Status: In Service  
Tank Type: Steel/carbon steel  
Tank Internal: None  
Tank External: 21  
Pipe Location: Underground  
Pipe Type: STEEL/IRON  
Pipe Internal: None  
Pipe External: 21  
Second Contain: 12  
Leak Detection: 13  
Overfill Protection: Catch Basin  
Dispenser: Submersible  
Test Date: 11/89  
Date Closed: Not reported  
Latitude: 40|48|05  
Longitude: 73|54|22  
Status of Data: Complete  
Inspected Date: 07/14/1999  
Inspector Initials: AS  
Inspector Status: Not reported  
Pipe Flag: True  
License Issued: 04/01/2000  
Vessel Id: Not reported  
Renew Flag: True  
Renew Date: 11/16/1999  
Federal Id No: Not reported  
COI Date: / /

Tank ID: MF-3  
Tank Location: UNDERGROUND  
Install Date: 11/89  
Capacity (Gal): 4000  
Product: DIESEL  
Tank Status: In Service  
Tank Type: Steel/carbon steel  
Tank Internal: None  
Tank External: 21  
Pipe Location: Underground  
Pipe Type: STEEL/IRON  
Pipe Internal: None  
Pipe External: 21  
Second Contain: 12

- Continued on next page -



## Site Detail Report

Target Property: 808 EAST 139TH STREET  
BRONX, NY 10454

JOB: 130043

MOSF UST

**EDR ID:** 1001751698      **DIST/DIR:** 0.204 SE      **ELEVATION:** 11      **MAP ID:** AD180

**NAME:** CASTLE PORT MORRIS TERMINALS, INC.

**Rev:** 01/01/2002

**ADDRESS:** 939 EAST 138TH STREET  
BRONX, NY 10454  
BRONX

ID/Status: 2-1100 / ACTIVE FACILITY

**SOURCE:** NY NYSDEC

Leak Detection: 13  
Overfill Protection: Catch Basin  
Dispenser: Submersible  
Test Date: 11/89  
Date Closed: Not reported  
Latitude: 40|48|05  
Longitude: 73|54|22  
Status of Data: Complete  
Inspected Date: 07/14/1999  
Inspector Initials: AS  
Inspector Status: Not reported  
Pipe Flag: True  
License Issued: 04/01/2000  
Vessel Id: Not reported  
Renew Flag: True  
Renew Date: 11/16/1999  
Federal Id No: Not reported  
COI Date: / /

Tank ID: MF-4  
Tank Location: UNDERGROUND  
Install Date: 11/89  
Capacity (Gal): 4000  
Product: UNLEADED GASOLINE  
Tank Status: In Service  
Tank Type: Steel/carbon steel  
Tank Internal: None  
Tank External: 21  
Pipe Location: Underground  
Pipe Type: STEEL/IRON  
Pipe Internal: None  
Pipe External: 21  
Second Contain: 12  
Leak Detection: 13  
Overfill Protection: Catch Basin  
Dispenser: Submersible  
Test Date: 11/89  
Date Closed: Not reported  
Latitude: 40|48|05  
Longitude: 73|54|22  
Status of Data: Complete  
Inspected Date: 07/14/1999  
Inspector Initials: AS  
Inspector Status: Not reported

- Continued on next page -

## Site Detail Report

Target Property: 808 EAST 139TH STREET  
BRONX, NY 10454

JOB: 130043

MOSF UST

**EDR ID:** 1001751698      **DIST/DIR:** 0.204 SE      **ELEVATION:** 11      **MAP ID:** AD180

**NAME:** CASTLE PORT MORRIS TERMINALS, INC.

**Rev:** 01/01/2002

**ADDRESS:** 939 EAST 138TH STREET  
BRONX, NY 10454  
BRONX

ID/Status: 2-1100 / ACTIVE FACILITY

**SOURCE:** NY NYSDEC

Pipe Flag: True  
License Issued: 04/01/2000  
Vessel Id: Not reported  
Renew Flag: True  
Renew Date: 11/16/1999  
Federal Id No: Not reported  
COI Date: / /

Tank ID: MF-5  
Tank Location: UNDERGROUND  
Install Date: 11/89  
Capacity (Gal): 2000  
Product: UNLEADED GASOLINE  
Tank Status: In Service  
Tank Type: Steel/carbon steel  
Tank Internal: None  
Tank External: 21  
Pipe Location: Underground  
Pipe Type: STEEL/IRON  
Pipe Internal: None  
Pipe External: 21  
Second Contain: 12  
Leak Detection: 13  
Overfill Protection: Catch Basin  
Dispenser: Submersible  
Test Date: 11/89  
Date Closed: Not reported  
Latitude: 40|48|05  
Longitude: 73|54|22  
Status of Data: Complete  
Inspected Date: 07/14/1999  
Inspector Initials: AS  
Inspector Status: Not reported  
Pipe Flag: True  
License Issued: 04/01/2000  
Vessel Id: Not reported  
Renew Flag: True  
Renew Date: 11/16/1999  
Federal Id No: Not reported  
COI Date: / /

## Site Detail Report

Target Property: 808 EAST 139TH STREET  
BRONX, NY 10454

JOB: 130043

### MANIFEST

**EDR ID:** S105995653      **DIST/DIR:** 0.204 SE      **ELEVATION:** 11      **MAP ID:** AD181

**NAME:** CASTLE PORT MORRIS TERM

**Rev:** 08/01/2013

**ADDRESS:** 939 E 138TH ST  
BRONX, NY  
BRONX

**SOURCE:** NY Department of Environmental Conservation

#### NY MANIFEST:

EPA ID: NYP000955765

Country: USA

Mailing Name: CASTLE OIL PORT MORRIS

Mailing Contact: N/S

Mailing Address: 939 E 138TH ST

Mailing Address 2: Not reported

Mailing City: BRONX

Mailing State: NY

Mailing Zip: 10454

Mailing Zip4: 2003

Mailing Country: USA

Mailing Phone: 718-579-3439

#### NY MANIFEST:

No Manifest Records Available

# Site Detail Report

Target Property: 808 EAST 139TH STREET  
BRONX, NY 10454

JOB: 130043

## LTANKS

**EDR ID:** S105995653 **DIST/DIR:** 0.204 SE **ELEVATION:** 11 **MAP ID:** AD181

**NAME:** CASTLE PORT MORRIS TERM

**Rev:** 08/19/2013

**ADDRESS:** 939 E 138TH ST  
BRONX, NY  
BRONX

**ID/Status:** 0200611 / 4/26/2002

**SOURCE:** NY Department of Environmental Conservation

### LTANKS:

Site ID: 118416

Spill Number/Closed Date: 0200611 / 4/26/2002

Spill Date: 4/17/2002

Spill Cause: Tank Overfill

Spill Source: Vessel

Spill Class: Known release that creates potential for fire or hazard. (Highly  
Improbable)

Cleanup Ceased: Not reported

Cleanup Meets Standard: False

SWIS: 0301

Investigator: SMSANGES

Referred To: Not reported

Reported to Dept: 4/17/2002

CID: 396

Water Affected: EAST RIVER

Spill Notifier: Other

Last Inspection: Not reported

Recommended Penalty: False

UST Involvement: False

Remediation Phase: 0

Date Entered In Computer: 4/17/2002

Spill Record Last Update: 4/26/2002

Spiller Name: Not reported

Spiller Company: GELLATLEY CORP

Spiller Address: 5 DEW HAMEL

Spiller City,St,Zip: HOPEWELL JUNCTION, NY 12533-

Spiller County: 001

Spiller Contact: STEVEN PELOSI

Spiller Phone: (718) 579-3450

Spiller Extention: Not reported

DEC Region: 2

DER Facility ID: 102914

DEC Memo: Prior to Sept, 2004 data translation this spill Lead\_DEC Field was  
"SANGESLAND"Spill was cleaned per Coast Guard requirements.

Remarks: believes that one section of barge was overfilled...spill came out  
vent pipe...approx 5 gal got into the river. boom is being deplyed at  
this time..probut on water is mostly a scheen. vessel name is scotty  
sky. cell # for barge 914-329-7547.

### Material:

Site ID: 118416

Operable Unit ID: 854049

Operable Unit: 01

- Continued on next page -

## Site Detail Report

Target Property: 808 EAST 139TH STREET  
BRONX, NY 10454

JOB: 130043

### LTANKS

**EDR ID:** S105995653      **DIST/DIR:** 0.204 SE      **ELEVATION:** 11      **MAP ID:** AD181

**NAME:** CASTLE PORT MORRIS TERM

**Rev:** 08/19/2013

**ADDRESS:** 939 E 138TH ST  
BRONX, NY  
BRONX

ID/Status: 0200611 / 4/26/2002

**SOURCE:** NY Department of Environmental Conservation

Material ID: 522049  
Material Code: 0001A  
Material Name: #2 Fuel Oil  
Case No.: Not reported  
Material FA: Petroleum  
Quantity: 25  
Units: Gallons  
Recovered: No  
Resource Affected: Not reported  
Oxygenate: False

Tank Test:

## Site Detail Report

Target Property: 808 EAST 139TH STREET  
BRONX, NY 10454

JOB: 130043

### MOSF

**EDR ID:** S102238194      **DIST/DIR:** 0.204 SE      **ELEVATION:** 11      **MAP ID:** AD182

**NAME:** CASTLEPORT MARIS      **Rev:** 08/07/2013  
**ADDRESS:** 939 EAST 138TH STREET      ID/Status: 2-1100  
BRONX, NY      ID/Status: Active  
BRONX  
**SOURCE:** NY Department of Environmental Conservation

MOSF:  
Facility ID: 2-1100  
Program Type: MOSF  
Tank Status: Active  
Expiration Date: 2015/03/31  
Dec Region: 2  
UTMX: 592217  
UTMY: 4517363

## Site Detail Report

Target Property: 808 EAST 139TH STREET  
BRONX, NY 10454

JOB: 130043

### SPDES

|                           |                           |                      |                      |
|---------------------------|---------------------------|----------------------|----------------------|
| <b>EDR ID:</b> S102238194 | <b>DIST/DIR:</b> 0.204 SE | <b>ELEVATION:</b> 11 | <b>MAP ID:</b> AD182 |
|---------------------------|---------------------------|----------------------|----------------------|

|                                                                                                                                                            |                                               |
|------------------------------------------------------------------------------------------------------------------------------------------------------------|-----------------------------------------------|
| <b>NAME:</b> CASTLEPORT MARIS<br><b>ADDRESS:</b> 939 EAST 138TH STREET<br>BRONX, NY<br>BRONX<br><b>SOURCE:</b> NY Department of Environmental Conservation | <b>Rev:</b> 07/15/2013<br><b>ID/Status:</b> A |
|------------------------------------------------------------------------------------------------------------------------------------------------------------|-----------------------------------------------|

**SPDES:**

Permit Number: NY0007668  
 State-Region: 02  
 Expiration Date: 04/30/2014  
 Current Major Minor Status: Minor  
 Primary Facility SIC Code: 5171  
 State Water Body Name: EAST R  
 Limit Set Status Flag: Active  
 Total Actual Average Flow(MGD): .014000  
 Total App Design Flow(MGD): Not reported  
 UDF1: DMR  
 Lat/Long: 40.800833 / -73.907861  
 DMR Cognizant Official: THOMAS CAREY, TERMINAL MGR  
 UDF2: 001702  
 UDF3: I  
 FIPS County Code: NY005

Non-Gov Permit Affiliation Type Desc: DMR Mailing Address  
 Non-Gov Permit Org Formal Name: CASTLE PT MORRIS TERMINALS  
 Non-Gov Permit Street Address: CASTLE PT MORRIS TERMINALS  
 Non-Gov Permit Supplemental Location: 939 EAST 138TH STREET  
 Non-Gov Permit City: BRONX  
 Non-Gov Permit State Code: NY  
 Non-Gov Permit Zip Code: 10454-2003  
 Non-Gov Facility Affiliation Type Desc: Mailing Address  
 Non-Gov Facility Org Formal Name: CASTLE PT MORRIS TERMINALS  
 Non-Gov Facility Street Address: CASTLE PT MORRIS TERMINALS  
 Non-Gov Facility Supplemental Location: 939 EAST 138TH STREET  
 Non-Gov Facility City: BRONX  
 Non-Gov Facility State Code: NY  
 Non-Gov Facility Zip Code: 10454-2003  
 State Water Body: 02030102070

UDF2: 001702  
 UDF3: I  
 FIPS County Code: NY005

Non-Gov Permit Affiliation Type Desc: DMR Mailing Address  
 Non-Gov Permit Org Formal Name: CASTLE PT MORRIS TERMINALS  
 Non-Gov Permit Street Address: CASTLE PT MORRIS TERMINALS  
 Non-Gov Permit Supplemental Location: 939 EAST 138TH STREET  
 Non-Gov Permit City: BRONX  
 Non-Gov Permit State Code: NY

- Continued on next page -

## Site Detail Report

Target Property: 808 EAST 139TH STREET  
BRONX, NY 10454

JOB: 130043

### SPDES

**EDR ID:** S102238194      **DIST/DIR:** 0.204 SE      **ELEVATION:** 11      **MAP ID:** AD182

**NAME:** CASTLEPORT MARIS      **Rev:** 07/15/2013  
**ADDRESS:** 939 EAST 138TH STREET  
BRONX, NY  
BRONX  
**SOURCE:** NY Department of Environmental Conservation  
**ID/Status:** A

Non-Gov Permit Zip Code: 10454-2003  
Non-Gov Facility Affiliation Type Desc: Owner  
Non-Gov Facility Org Formal Name: CASTLE PT MORRIS TERMINALS  
Non-Gov Facility Street Address: CASTLE PT MORRIS TERMINALS  
Non-Gov Facility Supplemental Location: 939 EAST 138TH STREET  
Non-Gov Facility City: BRONX  
Non-Gov Facility State Code: NY  
Non-Gov Facility Zip Code: 10454-2003  
State Water Body: 02030102070

UDF2: 001702  
UDF3: I  
FIPS County Code: NY005

Non-Gov Permit Affiliation Type Desc: Permittee  
Non-Gov Permit Org Formal Name: CASTLE PT MORRIS TERMINALS  
Non-Gov Permit Street Address: 939 EAST 138TH STREET  
Non-Gov Permit Supplemental Location: Not reported  
Non-Gov Permit City: BRONX  
Non-Gov Permit State Code: NY  
Non-Gov Permit Zip Code: 10454-2003  
Non-Gov Facility Affiliation Type Desc: Mailing Address  
Non-Gov Facility Org Formal Name: CASTLE PT MORRIS TERMINALS  
Non-Gov Facility Street Address: CASTLE PT MORRIS TERMINALS  
Non-Gov Facility Supplemental Location: 939 EAST 138TH STREET  
Non-Gov Facility City: BRONX  
Non-Gov Facility State Code: NY  
Non-Gov Facility Zip Code: 10454-2003  
State Water Body: 02030102070

UDF2: 001702  
UDF3: I  
FIPS County Code: NY005

Non-Gov Permit Affiliation Type Desc: Permittee  
Non-Gov Permit Org Formal Name: CASTLE PT MORRIS TERMINALS  
Non-Gov Permit Street Address: 939 EAST 138TH STREET  
Non-Gov Permit Supplemental Location: Not reported  
Non-Gov Permit City: BRONX  
Non-Gov Permit State Code: NY  
Non-Gov Permit Zip Code: 10454-2003  
Non-Gov Facility Affiliation Type Desc: Owner  
Non-Gov Facility Org Formal Name: CASTLE PT MORRIS TERMINALS  
Non-Gov Facility Street Address: CASTLE PT MORRIS TERMINALS  
Non-Gov Facility Supplemental Location: 939 EAST 138TH STREET

- Continued on next page -



## Site Detail Report

Target Property: 808 EAST 139TH STREET  
BRONX, NY 10454

JOB: 130043

### SPDES

**EDR ID:** S102238194      **DIST/DIR:** 0.204 SE      **ELEVATION:** 11      **MAP ID:** AD182

**NAME:** CASTLEPORT MARIS      **Rev:** 07/15/2013  
**ADDRESS:** 939 EAST 138TH STREET      **ID/Status:** A  
BRONX, NY  
BRONX  
**SOURCE:** NY Department of Environmental Conservation

Non-Gov Facility City: BRONX  
Non-Gov Facility State Code: NY  
Non-Gov Facility Zip Code: 10454-2003  
State Water Body: 02030102070

## Site Detail Report

Target Property: 808 EAST 139TH STREET  
BRONX, NY 10454

JOB: 130043

### MANIFEST

**EDR ID:** S102238194      **DIST/DIR:** 0.204 SE      **ELEVATION:** 11      **MAP ID:** AD182

**NAME:** CASTLEPORT MARIS      **Rev:** 08/01/2013

**ADDRESS:** 939 EAST 138TH STREET  
BRONX, NY  
BRONX

**SOURCE:** NY Department of Environmental Conservation

#### NY MANIFEST:

EPA ID: NYD000799163

Country: USA

Mailing Name: ULTRAMAR PETROLEUM

Mailing Contact: D. F. COLEMAN

Mailing Address: 135 CHESTNUT RIDGE ROAD

Mailing Address 2: Not reported

Mailing City: MONTVALE

Mailing State: NJ

Mailing Zip: 07645

Mailing Zip4: Not reported

Mailing Country: USA

Mailing Phone: 201-573-0300

#### NY MANIFEST:

No Manifest Records Available

# Site Detail Report

Target Property: 808 EAST 139TH STREET  
BRONX, NY 10454

JOB: 130043

## LTANKS

**EDR ID:** S102238194      **DIST/DIR:** 0.204 SE      **ELEVATION:** 11      **MAP ID:** AD182

**NAME:** CASTLEPORT MARIS      **Rev:** 08/19/2013  
**ADDRESS:** 939 EAST 138TH STREET      ID/Status: 9313218 / 7/14/2005  
BRONX, NY      ID/Status: 9011345 / 1/29/1991  
BRONX  
**SOURCE:** NY Department of Environmental Conservation

### LTANKS:

Site ID: 308426  
Spill Number/Closed Date: 9313218 / 7/14/2005  
Spill Date: 2/8/1994  
Spill Cause: Tank Overfill  
Spill Source: Major Facility > 400,000 gal  
Spill Class: Known release with minimal potential for fire or hazard. DEC Response.  
Willing Responsible Party. Corrective action taken.  
Cleanup Ceased: Not reported  
Cleanup Meets Standard: False  
SWIS: 0301  
Investigator: MJHAGGER  
Referred To: Not reported  
Reported to Dept: 2/8/1994  
CID: Not reported  
Water Affected: Not reported  
Spill Notifier: Other  
Last Inspection: Not reported  
Recommended Penalty: False  
UST Involvement: False  
Remediation Phase: 0  
Date Entered In Computer: 2/11/1994  
Spill Record Last Update: 7/14/2005  
Spiller Name: Not reported  
Spiller Company: Not reported  
Spiller Address: Not reported  
Spiller City,St,Zip: \*\*\*Update\*\*\*, ZZ  
Spiller County: 001  
Spiller Contact: Not reported  
Spiller Phone: Not reported  
Spiller Extention: Not reported  
DEC Region: 2  
DER Facility ID: 236445  
DEC Memo: Prior to Sept, 2004 data translation this spill Lead\_DEC Field was "M  
TIBBE"7/14/2005 - Haggerty - recieved a letter from Steve Pelosi,  
Facility Manager, confirming the clean-up of the site (Castleport  
Maris). The spill was contained within a concrete retaining wall. The  
#6 fuel oil was collected and properly disposed of. The waste  
manifests and Certificates of Recycling were also included with the  
letter. Spill closed out.

Remarks: USCG NOTIFIED AND FIRE DEPT - CONTAINED IN CONCRETE RETAINNING WALL.

Material:  
Site ID: 308426

- Continued on next page -

## Site Detail Report

Target Property: 808 EAST 139TH STREET  
BRONX, NY 10454

JOB: 130043

### LTANKS

**EDR ID:** S102238194      **DIST/DIR:** 0.204 SE      **ELEVATION:** 11      **MAP ID:** AD182

**NAME:** CASTLEPORT MARIS

**Rev:** 08/19/2013

**ADDRESS:** 939 EAST 138TH STREET  
BRONX, NY  
BRONX

ID/Status: 9313218 / 7/14/2005  
ID/Status: 9011345 / 1/29/1991

**SOURCE:** NY Department of Environmental Conservation

Operable Unit ID: 991667  
Operable Unit: 01  
Material ID: 388608  
Material Code: 0003A  
Material Name: #6 Fuel Oil  
Case No.: Not reported  
Material FA: Petroleum  
Quantity: 1000  
Units: Gallons  
Recovered: No  
Resource Affected: Not reported  
Oxygenate: False

Tank Test:

Site ID: 292036  
Spill Number/Closed Date: 9011345 / 1/29/1991  
Spill Date: 1/28/1991  
Spill Cause: Tank Overfill  
Spill Source: Commercial/Industrial  
Spill Class: Known release that creates potential for fire or hazard. DEC Response.  
Willing Responsible Party. Corrective action taken.  
Cleanup Ceased: 1/29/1991  
Cleanup Meets Standard: True  
SWIS: 0301  
Investigator: MCTIBBE  
Referred To: Not reported  
Reported to Dept: 1/28/1991  
CID: Not reported  
Water Affected: EAST RIVER  
Spill Notifier: Federal Government  
Last Inspection: Not reported  
Recommended Penalty: False  
UST Involvement: False  
Remediation Phase: 0  
Date Entered In Computer: 2/8/1991  
Spill Record Last Update: 4/6/2004  
Spiller Name: Not reported  
Spiller Company: CIBRO  
Spiller Address: 1040 EAST 149TH STREET  
Spiller City,St,Zip: BRONX, NY  
Spiller County: 001  
Spiller Contact: Not reported

- Continued on next page -

## Site Detail Report

Target Property: 808 EAST 139TH STREET  
BRONX, NY 10454

JOB: 130043

### LTANKS

**EDR ID:** S102238194      **DIST/DIR:** 0.204 SE      **ELEVATION:** 11      **MAP ID:** AD182

**NAME:** CASTLEPORT MARIS

**Rev:** 08/19/2013

**ADDRESS:** 939 EAST 138TH STREET  
BRONX, NY  
BRONX

ID/Status: 9313218 / 7/14/2005  
ID/Status: 9011345 / 1/29/1991

**SOURCE:** NY Department of Environmental Conservation

Spiller Phone: Not reported

Spiller Extention: Not reported

DEC Region: 2

DER Facility ID: 236445

DEC Memo: Prior to Sept, 2004 data translation this spill Lead\_DEC Field was  
"TIBBE"

Remarks: BARGE OPERATORS THOUGHT SHEEN WAS COMING FROM BARGE, SHEEN WAS  
ACTUALLY LEAKING OUT OF BOOM AT CIBRO WHERE THERE IS AN ONGOING SPILL  
CLEAN UP.

Material:

Site ID: 292036

Operable Unit ID: 951430

Operable Unit: 01

Material ID: 427892

Material Code: 0001A

Material Name: #2 Fuel Oil

Case No.: Not reported

Material FA: Petroleum

Quantity: 0

Units: Gallons

Recovered: No

Resource Affected: Not reported

Oxygenate: False

Tank Test:

## Site Detail Report

Target Property: 808 EAST 139TH STREET  
BRONX, NY 10454

JOB: 130043

AST

**EDR ID:** U004045744      **DIST/DIR:** 0.205 WSW      **ELEVATION:** 28      **MAP ID:** AH183

**NAME:** 728 EAST 136TH STREET

**Rev:** 08/07/2013

**ADDRESS:** 728 EAST 136TH STREET  
NEW YORK, NY 10454  
BRONX

**ID/Status:** 2-601517

**SOURCE:** NY Department of Environmental Conservation

**AST:**

Region: STATE  
DEC Region: 2  
Site Status: Unregulated  
Facility Id: 2-601517  
Program Type: PBS  
UTM X: 591671.70895  
UTM Y: 4517499.6018300001  
Expiration Date: N/A  
Site Type: Manufacturing (Other than Chemical)/Processing

**Affiliation Records:**

Site Id: 23479  
Affiliation Type: Facility Owner  
Company Name: TENER REALTY CORPORATION  
Contact Type: Not reported  
Contact Name: Not reported  
Address1: 733 YONKERS AVENUE  
Address2: Not reported  
City: YONKERS  
State: NY  
Zip Code: 10704  
Country Code: 001  
Phone: (914) 375-0464  
EMail: Not reported  
Fax Number: Not reported  
Modified By: TRANSLAT  
Date Last Modified: 3/4/2004

Site Id: 23479  
Affiliation Type: Mail Contact  
Company Name: ENVIROPACT, INC  
Contact Type: Not reported  
Contact Name: JOHN LONGWORTH  
Address1: 1 EXECUTIVE BLVD 4TH FLOOR  
Address2: Not reported  
City: YONKERS  
State: NY  
Zip Code: 10701  
Country Code: 001  
Phone: (914) 375-0464  
EMail: Not reported  
Fax Number: Not reported  
Modified By: TRANSLAT  
Date Last Modified: 3/4/2004

- Continued on next page -

## Site Detail Report

Target Property: 808 EAST 139TH STREET  
BRONX, NY 10454

JOB: 130043

AST

**EDR ID:** U004045744      **DIST/DIR:** 0.205 WSW      **ELEVATION:** 28      **MAP ID:** AH183

**NAME:** 728 EAST 136TH STREET

**Rev:** 08/07/2013

**ADDRESS:** 728 EAST 136TH STREET  
NEW YORK, NY 10454  
BRONX

**ID/Status:** 2-601517

**SOURCE:** NY Department of Environmental Conservation

Site Id: 23479

Affiliation Type: On-Site Operator

Company Name: 728 EAST 136TH STREET

Contact Type: Not reported

Contact Name: TENER REALTY CO.

Address1: Not reported

Address2: Not reported

City: Not reported

State: NN

Zip Code: Not reported

Country Code: 001

Phone: (914) 375-0464

EMail: Not reported

Fax Number: Not reported

Modified By: TRANSLAT

Date Last Modified: 3/4/2004

Site Id: 23479

Affiliation Type: Emergency Contact

Company Name: TENER REALTY CORPORATION

Contact Type: Not reported

Contact Name: TENER REALTY CO.

Address1: Not reported

Address2: Not reported

City: Not reported

State: NN

Zip Code: Not reported

Country Code: 001

Phone: (914) 375-0464

EMail: Not reported

Fax Number: Not reported

Modified By: TRANSLAT

Date Last Modified: 3/4/2004

Tank Info:

Tank Number: 001

Tank Id: 46626

Material Code: 0000

Common Name of Substance: Empty

Equipment Records:

H00 - Tank Leak Detection - None

D00 - Pipe Type - No Piping

- Continued on next page -

## Site Detail Report

Target Property: 808 EAST 139TH STREET  
BRONX, NY 10454

JOB: 130043

AST

**EDR ID:** U004045744 **DIST/DIR:** 0.205 WSW **ELEVATION:** 28 **MAP ID:** AH183

**NAME:** 728 EAST 136TH STREET

**Rev:** 08/07/2013

**ADDRESS:** 728 EAST 136TH STREET  
NEW YORK, NY 10454  
BRONX

**ID/Status:** 2-601517

**SOURCE:** NY Department of Environmental Conservation

G00 - Tank Secondary Containment - None

J00 - Dispenser - None

A00 - Tank Internal Protection - None

C00 - Pipe Location - No Piping

F00 - Pipe External Protection - None

B00 - Tank External Protection - None

I00 - Overfill - None

Tank Location: 1

Tank Type: Steel/Carbon Steel/Iron

Tank Status: Closed - In Place

Pipe Model: Not reported

Install Date: Not reported

Capacity Gallons: 3000

Tightness Test Method: NN

Date Test: Not reported

Next Test Date: Not reported

Date Tank Closed: 05/01/1993

Register: True

Modified By: TRANSLAT

Last Modified: 03/04/2004

Material Name: Empty



## Site Detail Report

Target Property: 808 EAST 139TH STREET  
BRONX, NY 10454

JOB: 130043

### MANIFEST

**EDR ID:** U003396198      **DIST/DIR:** 0.205 WSW      **ELEVATION:** 28      **MAP ID:** AH184

**NAME:** 728 EAST 136TH STREET

**Rev:** 08/01/2013

**ADDRESS:** 728 EAST 136TH STREET  
NEW YORK, NY 10454  
BRONX

**SOURCE:** NY Department of Environmental Conservation

#### NY MANIFEST:

EPA ID: NYD986903334

Country: USA

Mailing Name: NOESTING INCORPORATED

Mailing Contact: PETER LEVY

Mailing Address: 728 EAST 136TH STREET

Mailing Address 2: Not reported

Mailing City: BRONX

Mailing State: NY

Mailing Zip: 10454

Mailing Zip4: Not reported

Mailing Country: USA

Mailing Phone: 212-993-7800

#### NY MANIFEST:

No Manifest Records Available

## Site Detail Report

Target Property: 808 EAST 139TH STREET  
BRONX, NY 10454

JOB: 130043

### HIST AST

**EDR ID:** U003396198      **DIST/DIR:** 0.205 WSW      **ELEVATION:** 28      **MAP ID:** AH184

**NAME:** 728 EAST 136TH STREET

**Rev:** 01/01/2002

**ADDRESS:** 728 EAST 136TH STREET  
NEW YORK, NY 10454  
BRONX

**ID/Status:** 2-601517

**SOURCE:** NY Department of Environmental Conservation

#### HIST AST:

PBS Number: 2-601517

SWIS Code: 6001

Operator: TENER REALTY CO.

Facility Phone: (914) 375-0464

Facility Addr2: 728 EAST 136TH STREET

Facility Type: MANUFACTURING

Emergency: TENER REALTY CO.

Emergency Tel: (914) 375-0464

Old PBSNO: Not reported

Date Inspected: Not reported

Inspector: Not reported

Result of Inspection: Not reported

Owner Name: TENER REALTY CORPORATION

Owner Address: 733 YONKERS AVENUE

Owner City,St,Zip: YONKERS, NY 10704

Federal ID: Not reported

Owner Tel: (914) 375-0464

Owner Type: Corporate/Commercial

Owner Subtype: Not reported

Mailing Contact: JOHN LONGWORTH

Mailing Name: ENVIROPACT, INC

Mailing Address: 1 EXECUTIVE BLVD 4TH FLOOR

Mailing Address 2: Not reported

Mailing City,St,Zip: YONKERS, NY 10701

Mailing Telephone: (914) 375-0464

Owner Mark: First Owner

Facility Status: 2 - Unregulated by PBS (the total capacity is less than 1,101 gallons)  
and Subpart 360-14.

Certification Flag: False

Certification Date: 06/15/1993

Expiration: 06/15/1998

Renew Flag: False

Renew Date: Not reported

Total Capacity: 0

FAMT: True

Facility Screen: No Missing Data

Owner Screen: Minor Data Missing

Tank Screen: 0

Dead Letter: False

CBS Number: Not reported

Town or City: NEW YORK CITY

County Code: 60

Town or City Code: 01

- Continued on next page -

## Site Detail Report

Target Property: 808 EAST 139TH STREET  
BRONX, NY 10454

JOB: 130043

HIST AST

**EDR ID:** U003396198      **DIST/DIR:** 0.205 WSW      **ELEVATION:** 28      **MAP ID:** AH184

**NAME:** 728 EAST 136TH STREET

**Rev:** 01/01/2002

**ADDRESS:** 728 EAST 136TH STREET  
NEW YORK, NY 10454  
BRONX

**ID/Status:** 2-601517

**SOURCE:** NY Department of Environmental Conservation

Region: 2

Tank ID: 001

Tank Location: ABOVEGROUND

Tank Status: Closed-In Place

Install Date: Not reported

Capacity (Gal): 3000

Product Stored: EMPTY

Tank Type: Steel/carbon steel

Tank Internal: Not reported

Tank External: Not reported

Pipe Location: Not reported

Pipe Type: Not reported

Pipe Internal: Not reported

Pipe External: Not reported

Tank Containment: Not reported

Leak Detection: Not reported

Overfill Protection: Not reported

Dispenser Method: Not reported

Date Tested: Not reported

Next Test Date: Not reported

Missing Data for Tank: Minor Data Missing

Date Closed: 05/01/1993

Test Method: Not reported

Deleted: False

Updated: True

SPDES Number: Not reported

Lat/Long: Not reported

## Site Detail Report

Target Property: 808 EAST 139TH STREET  
BRONX, NY 10454

JOB: 130043

### MANIFEST

**EDR ID:** S112818158      **DIST/DIR:** 0.206 SW      **ELEVATION:** 18      **MAP ID:** AG185

**NAME:** CON EDISON      **Rev:** 08/01/2013

**ADDRESS:** 806 W 135TH ST  
BRONX, NY 10462  
BRONX

**SOURCE:** NY Department of Environmental Conservation

#### NY MANIFEST:

EPA ID: NYP004282356  
Country: USA  
Mailing Name: CON EDISON  
Mailing Contact: CON EDISON  
Mailing Address: 4 IRVING PL 15TH FL  
Mailing Address 2: Not reported  
Mailing City: NEW YORK  
Mailing State: NY  
Mailing Zip: 10003  
Mailing Zip4: Not reported  
Mailing Country: USA  
Mailing Phone: 212-460-3770

Document ID: Not reported  
Manifest Status: Not reported  
Trans1 State ID: NJ0000027193  
Trans2 State ID: Not reported  
Generator Ship Date: 09-Jan-2013 00:00:00  
Trans1 Recv Date: 09-Jan-2013 00:00:00  
Trans2 Recv Date: Not reported  
TSD Site Recv Date: 10-Jan-2013 00:00:00  
Part A Recv Date: Not reported  
Part B Recv Date: Not reported  
Generator EPA ID: NYP004282356  
Trans1 EPA ID: Not reported  
Trans2 EPA ID: Not reported  
TSDF ID: NJD002200046  
Waste Code: Not reported  
Quantity: 5000  
Units: P - Pounds  
Number of Containers: 1  
Container Type: TT - Cargo tank, tank trucks  
Handling Method: T Chemical, physical, or biological treatment.  
Specific Gravity: 1  
Year: 2013  
Manifest Tracking Num: 010457410JJK  
Import Ind: N  
Export Ind: N  
Discr Quantity Ind: N  
Discr Type Ind: N  
Discr Residue Ind: N  
Discr Partial Reject Ind: N

- Continued on next page -

## Site Detail Report

Target Property: 808 EAST 139TH STREET  
BRONX, NY 10454

JOB: 130043

### MANIFEST

**EDR ID:** S112818158      **DIST/DIR:** 0.206 SW      **ELEVATION:** 18      **MAP ID:** AG185

**NAME:** CON EDISON

**Rev:** 08/01/2013

**ADDRESS:** 806 W 135TH ST  
BRONX, NY 10462  
BRONX

**SOURCE:** NY Department of Environmental Conservation

Discr Full Reject Ind: N  
Manifest Ref Num: Not reported  
Alt Fac RCRA Id: Not reported  
Alt Fac Sign Date: Not reported  
Mgmt Method Type Code: H110

## Site Detail Report

Target Property: 808 EAST 139TH STREET  
BRONX, NY 10454

JOB: 130043

### MANIFEST

**EDR ID:** 1000990308      **DIST/DIR:** 0.207 SW      **ELEVATION:** 18      **MAP ID:** AG186

**NAME:** BRONX MOLDING CO      **Rev:** 08/01/2013  
**ADDRESS:** 806 E 135TH ST  
BRONX, NY 10454  
BRONX  
**SOURCE:** NY Department of Environmental Conservation

#### NY MANIFEST:

EPA ID: NYR000002675  
Country: USA  
Mailing Name: BRONX MOLDING CO  
Mailing Contact: BRUNO DE SANTIS  
Mailing Address: 806 E 135TH ST  
Mailing Address 2: Not reported  
Mailing City: BRONX  
Mailing State: NY  
Mailing Zip: 10454  
Mailing Zip4: Not reported  
Mailing Country: USA  
Mailing Phone: 718-402-5606

Document ID: NJA2693991

Manifest Status: Completed after the designated time period for a TSDF to get a copy to the DEC

Trans1 State ID: 08690

Trans2 State ID: Not reported

Generator Ship Date: 961101

Trans1 Recv Date: 961101

Trans2 Recv Date: Not reported

TSD Site Recv Date: 961106

Part A Recv Date: 961119

Part B Recv Date: 961129

Generator EPA ID: NYR000002675

Trans1 EPA ID: ILD984908202

Trans2 EPA ID: Not reported

TSDF ID: NJD002182897

Waste Code: F003 - UNKNOWN

Quantity: 00362

Units: P - Pounds

Number of Containers: 001

Container Type: DM - Metal drums, barrels

Handling Method: B Incineration, heat recovery, burning.

Specific Gravity: 100

Year: 96

Document ID: NJA2221660

Manifest Status: Completed copy

Trans1 State ID: 08690

Trans2 State ID: Not reported

Generator Ship Date: 960819

- Continued on next page -

## Site Detail Report

Target Property: 808 EAST 139TH STREET  
BRONX, NY 10454

JOB: 130043

### MANIFEST

**EDR ID:** 1000990308      **DIST/DIR:** 0.207 SW      **ELEVATION:** 18      **MAP ID:** AG186

**NAME:** BRONX MOLDING CO      **Rev:** 08/01/2013

**ADDRESS:** 806 E 135TH ST  
BRONX, NY 10454  
BRONX

**SOURCE:** NY Department of Environmental Conservation

Trans1 Recv Date: 960819  
Trans2 Recv Date: Not reported  
TSD Site Recv Date: 960822  
Part A Recv Date: 960910  
Part B Recv Date: 960912  
Generator EPA ID: NYR000002675  
Trans1 EPA ID: ILD984908202  
Trans2 EPA ID: Not reported  
TSDF ID: NJD002182897  
Waste Code: F003 - UNKNOWN  
Quantity: 00362  
Units: P - Pounds  
Number of Containers: 001  
Container Type: DM - Metal drums, barrels  
Handling Method: B Incineration, heat recovery, burning.  
Specific Gravity: 100  
Year: 96

Document ID: NJA2521238  
Manifest Status: Completed copy  
Trans1 State ID: 08690  
Trans2 State ID: Not reported  
Generator Ship Date: 970408  
Trans1 Recv Date: 970408  
Trans2 Recv Date: Not reported  
TSD Site Recv Date: 970411  
Part A Recv Date: 970424  
Part B Recv Date: 970428  
Generator EPA ID: NYR000002675  
Trans1 EPA ID: ILD984908202  
Trans2 EPA ID: Not reported  
TSDF ID: NJD002182897  
Waste Code: F003 - UNKNOWN  
Quantity: 00362  
Units: P - Pounds  
Number of Containers: 001  
Container Type: DM - Metal drums, barrels  
Handling Method: B Incineration, heat recovery, burning.  
Specific Gravity: 100  
Year: 97

Document ID: NJA2086113  
Manifest Status: Completed copy

- Continued on next page -

# Site Detail Report

Target Property: 808 EAST 139TH STREET  
BRONX, NY 10454

JOB: 130043

## MANIFEST

**EDR ID:** 1000990308 **DIST/DIR:** 0.207 SW **ELEVATION:** 18 **MAP ID:** AG186

**NAME:** BRONX MOLDING CO **Rev:** 08/01/2013  
**ADDRESS:** 806 E 135TH ST  
BRONX, NY 10454  
BRONX  
**SOURCE:** NY Department of Environmental Conservation

Trans1 State ID: 08690  
Trans2 State ID: Not reported  
Generator Ship Date: 950728  
Trans1 Recv Date: 950728  
Trans2 Recv Date: Not reported  
TSD Site Recv Date: 950801  
Part A Recv Date: Not reported  
Part B Recv Date: 950817  
Generator EPA ID: NYR000002675  
Trans1 EPA ID: ILD984908202  
Trans2 EPA ID: Not reported  
TSDF ID: NJD002182897  
Waste Code: F003 - UNKNOWN  
Quantity: 00361  
Units: P - Pounds  
Number of Containers: 001  
Container Type: DM - Metal drums, barrels  
Handling Method: B Incineration, heat recovery, burning.  
Specific Gravity: 100  
Year: 95

Document ID: NJA2221686  
Manifest Status: Completed copy  
Trans1 State ID: 08690  
Trans2 State ID: Not reported  
Generator Ship Date: 960315  
Trans1 Recv Date: 960315  
Trans2 Recv Date: Not reported  
TSD Site Recv Date: 960319  
Part A Recv Date: 960326  
Part B Recv Date: 960405  
Generator EPA ID: NYR000002675  
Trans1 EPA ID: ILD984908202  
Trans2 EPA ID: Not reported  
TSDF ID: NJD002182897  
Waste Code: F003 - UNKNOWN  
Quantity: 00362  
Units: P - Pounds  
Number of Containers: 001  
Container Type: DM - Metal drums, barrels  
Handling Method: B Incineration, heat recovery, burning.  
Specific Gravity: 100  
Year: 96

- Continued on next page -



## Site Detail Report

Target Property: 808 EAST 139TH STREET  
BRONX, NY 10454

JOB: 130043

### MANIFEST

**EDR ID:** 1000990308      **DIST/DIR:** 0.207 SW      **ELEVATION:** 18      **MAP ID:** AG186

**NAME:** BRONX MOLDING CO      **Rev:** 08/01/2013  
**ADDRESS:** 806 E 135TH ST  
BRONX, NY 10454  
BRONX  
**SOURCE:** NY Department of Environmental Conservation

Document ID: NJA2710727  
Manifest Status: Not reported  
Trans1 State ID: ILD984908202  
Trans2 State ID: Not reported  
Generator Ship Date: 01/26/1998  
Trans1 Recv Date: 01/26/1998  
Trans2 Recv Date: Not reported  
TSD Site Recv Date: 02/03/1998  
Part A Recv Date: Not reported  
Part B Recv Date: Not reported  
Generator EPA ID: NYR000002675  
Trans1 EPA ID: NJD002182897  
Trans2 EPA ID: Not reported  
TSDF ID: 08690  
Waste Code: F003 - UNKNOWN  
Quantity: 00365  
Units: P - Pounds  
Number of Containers: 001  
Container Type: DM - Metal drums, barrels  
Handling Method: B Incineration, heat recovery, burning.  
Specific Gravity: 01.00  
Year: 98

Document ID: NJA2800675  
Manifest Status: Not reported  
Trans1 State ID: ILD984908202  
Trans2 State ID: SCD987574647  
Generator Ship Date: 01/12/1999  
Trans1 Recv Date: 01/12/1999  
Trans2 Recv Date: 01/13/1999  
TSD Site Recv Date: 01/18/1999  
Part A Recv Date: Not reported  
Part B Recv Date: Not reported  
Generator EPA ID: NYR000002675  
Trans1 EPA ID: NJD002182897  
Trans2 EPA ID: Not reported  
TSDF ID: 08690  
Waste Code: F003 - UNKNOWN  
Quantity: 00391  
Units: P - Pounds  
Number of Containers: 001  
Container Type: DM - Metal drums, barrels  
Handling Method: B Incineration, heat recovery, burning.  
Specific Gravity: 01.00

- Continued on next page -

## Site Detail Report

Target Property: 808 EAST 139TH STREET  
BRONX, NY 10454

JOB: 130043

### MANIFEST

|                |            |                  |          |                   |    |                |       |
|----------------|------------|------------------|----------|-------------------|----|----------------|-------|
| <b>EDR ID:</b> | 1000990308 | <b>DIST/DIR:</b> | 0.207 SW | <b>ELEVATION:</b> | 18 | <b>MAP ID:</b> | AG186 |
|----------------|------------|------------------|----------|-------------------|----|----------------|-------|

**NAME:** BRONX MOLDING CO

**Rev:** 08/01/2013

**ADDRESS:** 806 E 135TH ST  
BRONX, NY 10454  
BRONX

**SOURCE:** NY Department of Environmental Conservation

Year: 99

## Site Detail Report

Target Property: 808 EAST 139TH STREET  
BRONX, NY 10454

JOB: 130043

### RCRA-CESQG

**EDR ID:** 1012185558      **DIST/DIR:** 0.209 NNE      **ELEVATION:** 20      **MAP ID:** AI187

**NAME:** CON EDISON

**Rev:** 07/11/2013

**ADDRESS:** SOUTHERN BLVD & E 142ND ST  
BRONX, NY 10455  
BRONX

**ID/Status:** NYP004163663

**SOURCE:** US Environmental Protection Agency

#### RCRA-CESQG:

Date form received by agency: 02/04/2009

Facility name: CON EDISON

Facility address: SOUTHERN BLVD & E 142ND ST  
BRONX, NY 10455

EPA ID: NYP004163663

Mailing address: 4 IRVING PL, RM 828  
NEW YORK, NY 10003

Contact: MICHAEL BETO

Contact address: Not reported  
Not reported

Contact country: Not reported

Contact telephone: (917) 337-5519

Contact email: Not reported

EPA Region: 02

Classification: Conditionally Exempt Small Quantity Generator

Description: Handler: generates 100 kg or less of hazardous waste per calendar month, and accumulates 1000 kg or less of hazardous waste at any time; or generates 1 kg or less of acutely hazardous waste per calendar month, and accumulates at any time: 1 kg or less of acutely hazardous waste; or 100 kg or less of any residue or contaminated soil, waste or other debris resulting from the cleanup of a spill, into or on any land or water, of acutely hazardous waste; or generates 100 kg or less of any residue or contaminated soil, waste or other debris resulting from the cleanup of a spill, into or on any land or water, of acutely hazardous waste during any calendar month, and accumulates at any time: 1 kg or less of acutely hazardous waste; or 100 kg or less of any residue or contaminated soil, waste or other debris resulting from the cleanup of a spill, into or on any land or water, of acutely hazardous waste

#### Handler Activities Summary:

U.S. importer of hazardous waste: No

Mixed waste (haz. and radioactive): No

Recycler of hazardous waste: No

Transporter of hazardous waste: No

Treater, storer or disposer of HW: No

Underground injection activity: No

On-site burner exemption: No

Furnace exemption: No

Used oil fuel burner: No

Used oil processor: No

User oil refiner: No

Used oil fuel marketer to burner: No

- Continued on next page -

## Site Detail Report

Target Property: 808 EAST 139TH STREET  
BRONX, NY 10454

JOB: 130043

### RCRA-CESQG

|                |            |                  |           |                   |    |                |       |
|----------------|------------|------------------|-----------|-------------------|----|----------------|-------|
| <b>EDR ID:</b> | 1012185558 | <b>DIST/DIR:</b> | 0.209 NNE | <b>ELEVATION:</b> | 20 | <b>MAP ID:</b> | AI187 |
|----------------|------------|------------------|-----------|-------------------|----|----------------|-------|

**NAME:** CON EDISON

**Rev:** 07/11/2013

**ADDRESS:** SOUTHERN BLVD & E 142ND ST  
BRONX, NY 10455  
BRONX

**ID/Status:** NYP004163663

**SOURCE:** US Environmental Protection Agency

Used oil Specification marketer: No

Used oil transfer facility: No

Used oil transporter: No

Violation Status: No violations found

## Site Detail Report

Target Property: 808 EAST 139TH STREET  
BRONX, NY 10454

JOB: 130043

UST

**EDR ID:** U004047300 **DIST/DIR:** 0.209 WSW **ELEVATION:** 29 **MAP ID:** AF188

**NAME:** JOSEPH TETRO INC

**Rev:** 08/07/2013

**ADDRESS:** 721 E 136 ST  
BRONX, NY 10454  
BRONX

ID/Status: 2-609495 / Unregulated  
ID/Status: 2-609495

**SOURCE:** NY Department of Environmental Conservation

UST:

Id/Status: 2-609495 / Unregulated

Program Type: PBS

Region: STATE

DEC Region: 2

Expiration Date: N/A

UTM X: 591666.88418000005

UTM Y: 4517503.2967100004

Site Type: Other

Affiliation Records:

Site Id: 55509

Affiliation Type: Facility Owner

Company Name: JOSEPH & EMELIA TETRO

Contact Type: OWNER

Contact Name: EMELIA TETRO

Address1: 176 OVERLOOK CIR

Address2: Not reported

City: NEW ROCHELLE

State: NY

Zip Code: 10804

Country Code: 001

Phone: (718) 993-7847

EMail: Not reported

Fax Number: Not reported

Modified By: kxtang

Date Last Modified: 3/25/2004

Site Id: 55509

Affiliation Type: Mail Contact

Company Name: JOSEPH TETRO INC

Contact Type: Not reported

Contact Name: JOE TETRO

Address1: 721 E 136 ST

Address2: Not reported

City: BRONX

State: NY

Zip Code: 10454

Country Code: 001

Phone: (718) 993-7847

EMail: Not reported

Fax Number: Not reported

Modified By: kxtang

Date Last Modified: 3/25/2004

- Continued on next page -

## Site Detail Report

Target Property: 808 EAST 139TH STREET  
BRONX, NY 10454

JOB: 130043

UST

**EDR ID:** U004047300      **DIST/DIR:** 0.209 WSW      **ELEVATION:** 29      **MAP ID:** AF188

**NAME:** JOSEPH TETRO INC

**Rev:** 08/07/2013

**ADDRESS:** 721 E 136 ST  
BRONX, NY 10454  
BRONX

ID/Status: 2-609495 / Unregulated  
ID/Status: 2-609495

**SOURCE:** NY Department of Environmental Conservation

Site Id: 55509  
Affiliation Type: On-Site Operator  
Company Name: JOSEPH TETRO INC  
Contact Type: Not reported  
Contact Name: JOE TETRO  
Address1: Not reported  
Address2: Not reported  
City: Not reported  
State: NN  
Zip Code: Not reported  
Country Code: 001  
Phone: (718) 993-7847  
Email: Not reported  
Fax Number: Not reported  
Modified By: kxtang  
Date Last Modified: 3/25/2004

Site Id: 55509  
Affiliation Type: Emergency Contact  
Company Name: JOSEPH & EMELIA TETRO  
Contact Type: Not reported  
Contact Name: JOE TETRO  
Address1: Not reported  
Address2: Not reported  
City: Not reported  
State: NN  
Zip Code: Not reported  
Country Code: 001  
Phone: (914) 235-5626  
Email: Not reported  
Fax Number: Not reported  
Modified By: kxtang  
Date Last Modified: 3/25/2004

### Tank Info:

Tank Number: 100  
Tank ID: 178333  
Tank Status: Closed - In Place  
Material Name: Closed - In Place  
Capacity Gallons: 1500  
Install Date: 03/01/2004  
Date Tank Closed: 03/01/2004  
Registered: True

- Continued on next page -

## Site Detail Report

Target Property: 808 EAST 139TH STREET  
BRONX, NY 10454

JOB: 130043

UST

**EDR ID:** U004047300      **DIST/DIR:** 0.209 WSW      **ELEVATION:** 29      **MAP ID:** AF188

**NAME:** JOSEPH TETRO INC

**Rev:** 08/07/2013

**ADDRESS:** 721 E 136 ST  
BRONX, NY 10454  
BRONX

ID/Status: 2-609495 / Unregulated  
ID/Status: 2-609495

**SOURCE:** NY Department of Environmental Conservation

Tank Location: Underground  
Tank Type: Steel/carbon steel  
Material Code: 0001  
Common Name of Substance: #2 Fuel Oil (On-Site Consumption)

Tightness Test Method: 00  
Date Test: 03/01/2004  
Next Test Date: Not reported  
Pipe Model: Not reported  
Modified By: kxtang  
Last Modified: 03/25/2004

**Equipment Records:**

B01 - Tank External Protection - Painted/Asphalt Coating  
G00 - Tank Secondary Containment - None  
C02 - Pipe Location - Underground/On-ground  
F01 - Pipe External Protection - Painted/Asphalt Coating  
H00 - Tank Leak Detection - None  
I00 - Overfill - None  
A00 - Tank Internal Protection - None  
D01 - Pipe Type - Steel/Carbon Steel/Iron  
J02 - Dispenser - Suction Dispenser

## Site Detail Report

Target Property: 808 EAST 139TH STREET  
BRONX, NY 10454

JOB: 130043

### HIST UST

**EDR ID:** U001836067 **DIST/DIR:** 0.212 NNE **ELEVATION:** 24 **MAP ID:** AI189

**NAME:** 797 EAST 142 ST REALTY CORP

**Rev:** 01/01/2002

**ADDRESS:** 797 EAST 142 STREET  
BRONX, NY 10454  
BRONX

**ID/Status:** 2-237051

**SOURCE:** NY Department of Environmental Conservation

#### HIST UST:

PBS Number: 2-237051

SPDES Number: Not reported

Emergency Contact: IDEL RUBINSTEIN

Emergency Telephone: (718) 332-6454

Operator: IDEL RUBINSTEIN

Operator Telephone: (718) 332-6454

Owner Name: IDEL RUBINSTEIN

Owner Address: 112 BRIGHTWATER CT

Owner City,St,Zip: BROOKLYN, NY 11235

Owner Telephone: (718) 332-6454

Owner Type: Corporate/Commercial

Owner Subtype: Not reported

Mailing Name: 797 EAST 142 STREET REALTY CORP

Mailing Address: 112 BRIGHTWATER CT

Mailing Address 2: Not reported

Mailing City,St,Zip: BROOKLYN, NY 11235

Mailing Contact: Not reported

Mailing Telephone: (718) 332-6454

Owner Mark: First Owner

Facility Status: 1 - Active PBS facility, i.e. total capacity of the PBS tanks is greater than 1,100 gallons, regardless if Subpart 360-14 tanks exist or not at the facility.

Facility Addr2: 797 E 142 ST

SWIS ID: 6001

Old PBS Number: Not reported

Facility Type: APARTMENT BUILDING

Inspected Date: Not reported

Inspector: Not reported

Inspection Result: Not reported

Federal ID: Not reported

Certification Flag: False

Certification Date: 05/07/1998

Expiration Date: 10/02/2002

Renew Flag: False

Renewal Date: Not reported

Total Capacity: 1500

FAMT: True

Facility Screen: No Missing Data

Owner Screen: No Missing Data

Tank Screen: Minor Data Missing

Dead Letter: False

CBS Number: Not reported

Town or City: NEW YORK CITY

- Continued on next page -



## Site Detail Report

Target Property: 808 EAST 139TH STREET  
BRONX, NY 10454

JOB: 130043

HIST UST

**EDR ID:** U001836067 **DIST/DIR:** 0.212 NNE **ELEVATION:** 24 **MAP ID:** AI189

**NAME:** 797 EAST 142 ST REALTY CORP

**Rev:** 01/01/2002

**ADDRESS:** 797 EAST 142 STREET  
BRONX, NY 10454  
BRONX

**ID/Status:** 2-237051

**SOURCE:** NY Department of Environmental Conservation

County Code: 60

Town or City: 01

Region: 2

Tank Id: 001

Tank Location: UNDERGROUND

Tank Status: In Service

Install Date: Not reported

Capacity (gals): 1500

Product Stored: NOS 1,2, OR 4 FUEL OIL

Tank Type: Steel/carbon steel

Tank Internal: Not reported

Tank External: Not reported

Pipe Location: Not reported

Pipe Type: STEEL/IRON

Pipe Internal: Not reported

Pipe External: Not reported

Second Containment: None

Leak Detection: None

Overfill Prot: Product Level Gauge

Dispenser: Suction

Date Tested: 04/01/1998

Next Test Date: 04/01/2003

Missing Data for Tank: Minor Data Missing

Date Closed: Not reported

Test Method: Horner EZ Check

Deleted: False

Updated: True

Lat/long: Not reported

## Site Detail Report

Target Property: 808 EAST 139TH STREET  
BRONX, NY 10454

JOB: 130043

UST

**EDR ID:** U001836067      **DIST/DIR:** 0.212 NNE      **ELEVATION:** 24      **MAP ID:** AI189

**NAME:** 797 EAST 142 ST REALTY CORP

**Rev:** 08/07/2013

**ADDRESS:** 797 EAST 142 STREET  
BRONX, NY 10454  
BRONX

ID/Status: 2-237051 / Active  
ID/Status: 2-237051

**SOURCE:** NY Department of Environmental Conservation

UST:

Id/Status: 2-237051 / Active

Program Type: PBS

Region: STATE

DEC Region: 2

Expiration Date: 2017/10/02

UTM X: 592088.71771

UTM Y: 4517929.8810700001

Site Type: Apartment Building/Office Building

Affiliation Records:

Site Id: 8815

Affiliation Type: Facility Owner

Company Name: 797 E 142ND ST REALTY CORP

Contact Type: PRES.

Contact Name: ALVARO RODRIGUEZ

Address1: 1391 STEBBINS AVE

Address2: Not reported

City: BRONX

State: NY

Zip Code: 10439

Country Code: 001

Phone: (718) 328-2868

EMail: Not reported

Fax Number: Not reported

Modified By: msbaptis

Date Last Modified: 11/9/2007

Site Id: 8815

Affiliation Type: Mail Contact

Company Name: 797 EAST 142 STREET REALTY CORP

Contact Type: Not reported

Contact Name: Not reported

Address1: 112 BRIGHTWATER CT

Address2: Not reported

City: BROOKLYN

State: NY

Zip Code: 11235

Country Code: 001

Phone: (718) 332-6454

EMail: Not reported

Fax Number: Not reported

Modified By: TRANSLAT

Date Last Modified: 3/4/2004

- Continued on next page -

## Site Detail Report

Target Property: 808 EAST 139TH STREET  
BRONX, NY 10454

JOB: 130043

UST

**EDR ID:** U001836067      **DIST/DIR:** 0.212 NNE      **ELEVATION:** 24      **MAP ID:** AI189

**NAME:** 797 EAST 142 ST REALTY CORP

**Rev:** 08/07/2013

**ADDRESS:** 797 EAST 142 STREET  
BRONX, NY 10454  
BRONX

ID/Status: 2-237051 / Active  
ID/Status: 2-237051

**SOURCE:** NY Department of Environmental Conservation

Site Id: 8815

Affiliation Type: On-Site Operator

Company Name: 797 EAST 142 ST REALTY CORP

Contact Type: Not reported

Contact Name: ALVARO RODRIGUEZ

Address1: Not reported

Address2: Not reported

City: Not reported

State: NN

Zip Code: Not reported

Country Code: 001

Phone: (718) 328-2868

EMail: Not reported

Fax Number: Not reported

Modified By: msbaptis

Date Last Modified: 11/9/2007

Site Id: 8815

Affiliation Type: Emergency Contact

Company Name: 797 E 142ND ST

Contact Type: Not reported

Contact Name: ALVARO RODRIGUEZ

Address1: Not reported

Address2: Not reported

City: Not reported

State: NN

Zip Code: Not reported

Country Code: 999

Phone: (718) 328-2868

EMail: Not reported

Fax Number: Not reported

Modified By: msbaptis

Date Last Modified: 11/7/2007

Tank Info:

Tank Number: 001

Tank ID: 17242

Tank Status: In Service

Material Name: In Service

Capacity Gallons: 1500

Install Date: 09/01/1980

Date Tank Closed: Not reported

Registered: True

- Continued on next page -

## Site Detail Report

Target Property: 808 EAST 139TH STREET  
BRONX, NY 10454

JOB: 130043

UST

**EDR ID:** U001836067      **DIST/DIR:** 0.212 NNE      **ELEVATION:** 24      **MAP ID:** AI189

**NAME:** 797 EAST 142 ST REALTY CORP

**Rev:** 08/07/2013

**ADDRESS:** 797 EAST 142 STREET  
BRONX, NY 10454  
BRONX

ID/Status: 2-237051 / Active  
ID/Status: 2-237051

**SOURCE:** NY Department of Environmental Conservation

Tank Location: Underground  
Tank Type: Steel/carbon steel  
Material Code: 0001  
Common Name of Substance: #2 Fuel Oil (On-Site Consumption)

Tightness Test Method: 21  
Date Test: 10/03/2012  
Next Test Date: 10/03/2017  
Pipe Model: Not reported  
Modified By: KAKYER  
Last Modified: 01/22/2013

### Equipment Records:

E00 - Piping Secondary Containment - None  
H00 - Tank Leak Detection - None  
C00 - Pipe Location - No Piping  
F00 - Pipe External Protection - None  
G00 - Tank Secondary Containment - None  
I05 - Overfill - Vent Whistle  
B00 - Tank External Protection - None  
A00 - Tank Internal Protection - None  
D01 - Pipe Type - Steel/Carbon Steel/Iron  
J02 - Dispenser - Suction Dispenser  
K99 - Spill Prevention - Other  
L09 - Piping Leak Detection - Exempt Suction Piping

## Site Detail Report

Target Property: 808 EAST 139TH STREET  
BRONX, NY 10454

JOB: 130043

UST

**EDR ID:** U000410678      **DIST/DIR:** 0.213 NW      **ELEVATION:** 51      **MAP ID:** AE190

**NAME:** MILLBROOK EXTENSION

**Rev:** 08/07/2013

**ADDRESS:** 700 EAST 140TH STREET  
BRONX, NY 10454  
BRONX

ID/Status: 2-473251 / Unregulated  
ID/Status: 2-473251

**SOURCE:** NY Department of Environmental Conservation

### UST:

Id/Status: 2-473251 / Unregulated

Program Type: PBS

Region: STATE

DEC Region: 2

Expiration Date: N/A

UTM X: 591715.06966000004

UTM Y: 4517855.1799499998

Site Type: Apartment Building/Office Building

### Affiliation Records:

Site Id: 20805

Affiliation Type: On-Site Operator

Company Name: MILLBROOK EXTENSION

Contact Type: Not reported

Contact Name: LUIS PONCE

Address1: Not reported

Address2: Not reported

City: Not reported

State: NN

Zip Code: Not reported

Country Code: 001

Phone: (718) 707-5725

EMail: Not reported

Fax Number: Not reported

Modified By: TRANSLAT

Date Last Modified: 3/4/2004

Site Id: 20805

Affiliation Type: Facility Owner

Company Name: NYC HOUSING AUTHORITY

Contact Type: FUEL OIL REMEDIATION COORDINATOR

Contact Name: FUEL OIL REMEDIATION COORD.

Address1: 23-02 49TH AVENUE

Address2: Not reported

City: LONG ISLAND CITY

State: NY

Zip Code: 11101

Country Code: 001

Phone: (718) 707-5725

EMail: Not reported

Fax Number: Not reported

Modified By: EXROSSAN

Date Last Modified: 9/30/2005

- Continued on next page -

## Site Detail Report

Target Property: 808 EAST 139TH STREET  
BRONX, NY 10454

JOB: 130043

UST

**EDR ID:** U000410678      **DIST/DIR:** 0.213 NW      **ELEVATION:** 51      **MAP ID:** AE190

**NAME:** MILLBROOK EXTENSION

**Rev:** 08/07/2013

**ADDRESS:** 700 EAST 140TH STREET  
BRONX, NY 10454  
BRONX

ID/Status: 2-473251 / Unregulated  
ID/Status: 2-473251

**SOURCE:** NY Department of Environmental Conservation

Site Id: 20805

Affiliation Type: Emergency Contact

Company Name: NYC HOUSING AUTHORITY

Contact Type: Not reported

Contact Name: EMERGENCY SERVICE DEPT.

Address1: Not reported

Address2: Not reported

City: Not reported

State: NN

Zip Code: Not reported

Country Code: 999

Phone: (718) 707-5725

EMail: Not reported

Fax Number: Not reported

Modified By: EXROSSAN

Date Last Modified: 9/21/2005

Site Id: 20805

Affiliation Type: Mail Contact

Company Name: NYC HOUSING AUTHORITY

Contact Type: Not reported

Contact Name: LUIS PONCE

Address1: 23-02 49TH AVENUE

Address2: Not reported

City: LONG ISLAND CITY

State: NY

Zip Code: 11101

Country Code: 001

Phone: (718) 707-5725

EMail: Not reported

Fax Number: Not reported

Modified By: TRANSLAT

Date Last Modified: 3/4/2004

Tank Info:

Tank Number: OLD TK#1

Tank ID: 37509

Tank Status: Closed - In Place

Material Name: Closed - In Place

Capacity Gallons: 7500

Install Date: 12/01/1973

Date Tank Closed: 12/01/2000

Registered: True

- Continued on next page -

## Site Detail Report

Target Property: 808 EAST 139TH STREET  
BRONX, NY 10454

JOB: 130043

UST

**EDR ID:** U000410678      **DIST/DIR:** 0.213 NW      **ELEVATION:** 51      **MAP ID:** AE190

**NAME:** MILLBROOK EXTENSION

**Rev:** 08/07/2013

**ADDRESS:** 700 EAST 140TH STREET  
BRONX, NY 10454  
BRONX

ID/Status: 2-473251 / Unregulated  
ID/Status: 2-473251

**SOURCE:** NY Department of Environmental Conservation

Tank Location: Underground  
Tank Type: Steel/carbon steel  
Material Code: 0001  
Common Name of Substance: #2 Fuel Oil (On-Site Consumption)

Tightness Test Method: 03  
Date Test: 05/01/1995  
Next Test Date: Not reported  
Pipe Model: Not reported  
Modified By: TRANSLAT  
Last Modified: 03/04/2004

### Equipment Records:

F06 - Pipe External Protection - Wrapped  
G00 - Tank Secondary Containment - None  
H00 - Tank Leak Detection - None  
A00 - Tank Internal Protection - None  
D01 - Pipe Type - Steel/Carbon Steel/Iron  
J02 - Dispenser - Suction Dispenser  
C00 - Pipe Location - No Piping  
I04 - Overfill - Product Level Gauge (A/G)  
B00 - Tank External Protection - None

## Site Detail Report

Target Property: 808 EAST 139TH STREET  
BRONX, NY 10454

JOB: 130043

### MANIFEST

**EDR ID:** S108650697      **DIST/DIR:** 0.216 NNW      **ELEVATION:** 42      **MAP ID:** AJ191

**NAME:** CONSOLIDATED EDISON      **Rev:** 08/01/2013

**ADDRESS:** E 141ST ST & JACKSON AVE  
BRONX, NY 10451  
BRONX

**SOURCE:** NY Department of Environmental Conservation

#### NY MANIFEST:

EPA ID: NYP004147674

Country: USA

Mailing Name: CONSOLIDATED EDISON

Mailing Contact: FRANKLYN MURRAY

Mailing Address: 4 IRVING PL RM 828

Mailing Address 2: Not reported

Mailing City: BRONX

Mailing State: NY

Mailing Zip: 10003

Mailing Zip4: Not reported

Mailing Country: USA

Mailing Phone: 212-460-2808

Document ID: Not reported

Manifest Status: Not reported

Trans1 State ID: NYD006982359

Trans2 State ID: Not reported

Generator Ship Date: 1/20/2007

Trans1 Recv Date: 1/20/2007

Trans2 Recv Date: Not reported

TSD Site Recv Date: 1/22/2007

Part A Recv Date: Not reported

Part B Recv Date: Not reported

Generator EPA ID: NYP004147674

Trans1 EPA ID: Not reported

Trans2 EPA ID: Not reported

TSD ID: NYD077444263

Waste Code: Not reported

Quantity: 50

Units: K - Kilograms (2.2 pounds)

Number of Containers: 1

Container Type: DM - Metal drums, barrels

Handling Method: L Landfill.

Specific Gravity: 1

Year: 2007

Manifest Tracking Num: 001436452FLE

Import Ind: N

Export Ind: N

Discr Quantity Ind: N

Discr Type Ind: N

Discr Residue Ind: N

Discr Partial Reject Ind: N

- Continued on next page -



## Site Detail Report

Target Property: 808 EAST 139TH STREET  
BRONX, NY 10454

JOB: 130043

### MANIFEST

**EDR ID:** S108650697      **DIST/DIR:** 0.216 NNW      **ELEVATION:** 42      **MAP ID:** AJ191

**NAME:** CONSOLIDATED EDISON

**Rev:** 08/01/2013

**ADDRESS:** E 141ST ST & JACKSON AVE  
BRONX, NY 10451  
BRONX

**SOURCE:** NY Department of Environmental Conservation

Discr Full Reject Ind: N  
Manifest Ref Num: Not reported  
Alt Fac RCRA Id: Not reported  
Alt Fac Sign Date: Not reported  
Mgmt Method Type Code: H141

Document ID: Not reported  
Manifest Status: Not reported  
Trans1 State ID: NYD006982359  
Trans2 State ID: Not reported  
Generator Ship Date: 2007-01-20  
Trans1 Recv Date: 2007-01-20  
Trans2 Recv Date: Not reported  
TSD Site Recv Date: 2007-01-22  
Part A Recv Date: Not reported  
Part B Recv Date: Not reported  
Generator EPA ID: NYP004147674  
Trans1 EPA ID: Not reported  
Trans2 EPA ID: Not reported  
TSDF ID: NYD077444263  
Waste Code: Not reported  
Quantity: 50.0  
Units: K - Kilograms (2.2 pounds)  
Number of Containers: 1.0  
Container Type: DM - Metal drums, barrels  
Handling Method: L Landfill.  
Specific Gravity: 1.0  
Year: 2007  
Manifest Tracking Num: 001436452FLE  
Import Ind: N  
Export Ind: N  
Discr Quantity Ind: N  
Discr Type Ind: N  
Discr Residue Ind: N  
Discr Partial Reject Ind: N  
Discr Full Reject Ind: N  
Manifest Ref Num: Not reported  
Alt Fac RCRA Id: Not reported  
Alt Fac Sign Date: Not reported  
Mgmt Method Type Code: H141

## Site Detail Report

Target Property: 808 EAST 139TH STREET  
BRONX, NY 10454

JOB: 130043

### MANIFEST

**EDR ID:** 1009239126      **DIST/DIR:** 0.217 NNW      **ELEVATION:** 42      **MAP ID:** AJ192

**NAME:** CONSOLIDATED EDISON      **Rev:** 08/01/2013

**ADDRESS:** 141ST ST & JACKSON AVE  
BRONX, NY  
BRONX

**SOURCE:** NY Department of Environmental Conservation

#### NY MANIFEST:

EPA ID: NYP004057576  
Country: USA  
Mailing Name: CONSOLIDATED EDISON  
Mailing Contact: FRANKLIN MURRAY  
Mailing Address: 4 IRVING PLACE RM 828  
Mailing Address 2: Not reported  
Mailing City: NEW YORK  
Mailing State: NY  
Mailing Zip: 10003  
Mailing Zip4: Not reported  
Mailing Country: USA  
Mailing Phone: 212-460-2808

Document ID: NYE0234720  
Manifest Status: Not reported  
Trans1 State ID: NYD006982359  
Trans2 State ID: Not reported  
Generator Ship Date: 06/22/2000  
Trans1 Recv Date: 06/22/2000  
Trans2 Recv Date: Not reported  
TSD Site Recv Date: 06/23/2000  
Part A Recv Date: Not reported  
Part B Recv Date: Not reported  
Generator EPA ID: NYP004057576  
Trans1 EPA ID: NYD980593636  
Trans2 EPA ID: Not reported  
TSDF ID: 28190AU  
Waste Code: B007 - OTHER MISCELLANEOUS PCB WASTES  
Quantity: 00025  
Units: K - Kilograms (2.2 pounds)  
Number of Containers: 001  
Container Type: DM - Metal drums, barrels  
Handling Method: L Landfill.  
Specific Gravity: 01.00  
Year: 2000

Document ID: NYE0757044  
Manifest Status: Not reported  
Trans1 State ID: NYD006982359  
Trans2 State ID: Not reported  
Generator Ship Date: 06/26/2000

- Continued on next page -

## Site Detail Report

Target Property: 808 EAST 139TH STREET  
BRONX, NY 10454

JOB: 130043

### MANIFEST

**EDR ID:** 1009239126      **DIST/DIR:** 0.217 NNW      **ELEVATION:** 42      **MAP ID:** AJ192

**NAME:** CONSOLIDATED EDISON

**Rev:** 08/01/2013

**ADDRESS:** 141ST ST & JACKSON AVE  
BRONX, NY  
BRONX

**SOURCE:** NY Department of Environmental Conservation

Trans1 Recv Date: 06/26/2000  
Trans2 Recv Date: Not reported  
TSD Site Recv Date: 06/27/2000  
Part A Recv Date: Not reported  
Part B Recv Date: Not reported  
Generator EPA ID: NYP004057576  
Trans1 EPA ID: NYD980593636  
Trans2 EPA ID: Not reported  
TSDF ID: 28190AU  
Waste Code: B007 - OTHER MISCELLANEOUS PCB WASTES  
Quantity: 00042  
Units: K - Kilograms (2.2 pounds)  
Number of Containers: 001  
Container Type: DM - Metal drums, barrels  
Handling Method: L Landfill.  
Specific Gravity: 01.00  
Year: 2000

## Site Detail Report

Target Property: 808 EAST 139TH STREET  
BRONX, NY 10454

JOB: 130043

### HIST UST

**EDR ID:** U000405329      **DIST/DIR:** 0.218 North      **ELEVATION:** 31      **MAP ID:** 193

**NAME:** S BRONX MENTAL HLTH CNCL INC

**Rev:** 01/01/2002

**ADDRESS:** 781 EAST 142ND STREET  
BRONX, NY 10454  
BRONX

**ID/Status:** 2-216712

**SOURCE:** NY Department of Environmental Conservation

#### HIST UST:

PBS Number: 2-216712

SPDES Number: Not reported

Emergency Contact: SAMUEL LOPEZ

Emergency Telephone: (212) 547-0009

Operator: S BRONX MNTL HLTH CNCL INC

Operator Telephone: (212) 993-1400

Owner Name: DIVISION F REAL PROERPTY

Owner Address: CITY OF N Y DPET OF GNRL SRVCS

Owner City,St,Zip: NEW YORK, NY 10007

Owner Telephone: (212) 556-7530

Owner Type: Local Government

Owner Subtype: Not reported

Mailing Name: DIVISION F REAL PROERPTY

Mailing Address: CITY OF N Y DPET OF GNRL SRVCS

Mailing Address 2: Not reported

Mailing City,St,Zip: NEW YORK, NY 10007

Mailing Contact: Not reported

Mailing Telephone: (212) 556-7530

Owner Mark: First Owner

Facility Status: 1 - Active PBS facility, i.e. total capacity of the PBS tanks is greater than 1,100 gallons, regardless if Subpart 360-14 tanks exist or not at the facility.

Facility Addr2: 781 EAST 142ND STREET

SWIS ID: 6001

Old PBS Number: Not reported

Facility Type: OTHER

Inspected Date: Not reported

Inspector: Not reported

Inspection Result: Not reported

Federal ID: Not reported

Certification Flag: False

Certification Date: 03/02/1998

Expiration Date: 02/25/2003

Renew Flag: False

Renewal Date: Not reported

Total Capacity: 4000

FAMT: True

Facility Screen: No Missing Data

Owner Screen: No Missing Data

Tank Screen: Minor Data Missing

Dead Letter: False

CBS Number: Not reported

Town or City: NEW YORK CITY

- Continued on next page -

## Site Detail Report

Target Property: 808 EAST 139TH STREET  
BRONX, NY 10454

JOB: 130043

HIST UST

**EDR ID:** U000405329 **DIST/DIR:** 0.218 North **ELEVATION:** 31 **MAP ID:** 193

**NAME:** S BRONX MENTAL HLTH CNCL INC

**Rev:** 01/01/2002

**ADDRESS:** 781 EAST 142ND STREET  
BRONX, NY 10454  
BRONX

**ID/Status:** 2-216712

**SOURCE:** NY Department of Environmental Conservation

County Code: 60

Town or City: 01

Region: 2

Tank Id: 400

Tank Location: UNDERGROUND

Tank Status: Temporarily Out Of Service

Install Date: Not reported

Capacity (gals): 4000

Product Stored: NOS 1,2, OR 4 FUEL OIL

Tank Type: Steel/carbon steel

Tank Internal: Not reported

Tank External: Not reported

Pipe Location: Not reported

Pipe Type: Not reported

Pipe Internal: Not reported

Pipe External: Not reported

Second Containment: None

Leak Detection: None

Overfill Prot: Not reported

Dispenser: Gravity

Date Tested: 02/01/1993

Next Test Date: 02/01/1998

Missing Data for Tank: Minor Data Missing

Date Closed: Not reported

Test Method: Not reported

Deleted: False

Updated: True

Lat/long: Not reported

## Site Detail Report

Target Property: 808 EAST 139TH STREET  
BRONX, NY 10454

JOB: 130043

UST

**EDR ID:** U000405329      **DIST/DIR:** 0.218 North      **ELEVATION:** 31      **MAP ID:** 193

**NAME:** S BRONX MENTAL HLTH CNCL INC

**Rev:** 08/07/2013  
ID/Status: 2-216712 / Active  
ID/Status: 2-216712

**ADDRESS:** 781 EAST 142ND STREET  
BRONX, NY 10454  
BRONX

**SOURCE:** NY Department of Environmental Conservation

UST:

Id/Status: 2-216712 / Active

Program Type: PBS

Region: STATE

DEC Region: 2

Expiration Date: 2008/02/25

UTM X: 592030.7084

UTM Y: 4517954.4727400001

Site Type: Hospital/Nursing Home/Health Care

Affiliation Records:

Site Id: 8164

Affiliation Type: Mail Contact

Company Name: S BRONX MENTAL HLTH CNCL INC

Contact Type: Not reported

Contact Name: S BRONX MNTL HLTH C.

Address1: 781 EAST 142ND STREET

Address2: Not reported

City: BRONX

State: NY

Zip Code: 10454

Country Code: 001

Phone: (212) 993-1400

EMail: Not reported

Fax Number: Not reported

Modified By: dxliving

Date Last Modified: 5/18/2004

Site Id: 8164

Affiliation Type: Facility Owner

Company Name: DIVISION OF REAL PROPERTY

Contact Type: Not reported

Contact Name: Not reported

Address1: CITY OF N Y DPT OF GNRL SRVCS

Address2: Not reported

City: NEW YORK

State: NY

Zip Code: 10007

Country Code: 001

Phone: (212) 556-7530

EMail: Not reported

Fax Number: Not reported

Modified By: CGFREEDM

Date Last Modified: 5/31/2011

- Continued on next page -

## Site Detail Report

Target Property: 808 EAST 139TH STREET  
BRONX, NY 10454

JOB: 130043

UST

**EDR ID:** U000405329      **DIST/DIR:** 0.218 North      **ELEVATION:** 31      **MAP ID:** 193

**NAME:** S BRONX MENTAL HLTH CNCL INC

**Rev:** 08/07/2013  
ID/Status: 2-216712 / Active  
ID/Status: 2-216712

**ADDRESS:** 781 EAST 142ND STREET  
BRONX, NY 10454  
BRONX

**SOURCE:** NY Department of Environmental Conservation

Site Id: 8164  
Affiliation Type: On-Site Operator  
Company Name: S BRONX MENTAL HLTH CNCL INC  
Contact Type: Not reported  
Contact Name: S BRONX MNTL HLTH C.  
Address1: Not reported  
Address2: Not reported  
City: Not reported  
State: NN  
Zip Code: Not reported  
Country Code: 001  
Phone: (718) 993-1400  
Email: Not reported  
Fax Number: Not reported  
Modified By: dxliving  
Date Last Modified: 5/18/2004

Site Id: 8164  
Affiliation Type: Emergency Contact  
Company Name: DIVISION OF REAL PROPERTY  
Contact Type: Not reported  
Contact Name: SAMUEL LOPEZ  
Address1: Not reported  
Address2: Not reported  
City: Not reported  
State: NN  
Zip Code: Not reported  
Country Code: 999  
Phone: (718) 993-1400  
Email: Not reported  
Fax Number: Not reported  
Modified By: dxliving  
Date Last Modified: 5/18/2004

### Tank Info:

Tank Number: 400  
Tank ID: 22412  
Tank Status: Temporarily Out of Service  
Material Name: Temporarily Out of Service  
Capacity Gallons: 4000  
Install Date: Not reported  
Date Tank Closed: Not reported  
Registered: True

- Continued on next page -

## Site Detail Report

Target Property: 808 EAST 139TH STREET  
BRONX, NY 10454

JOB: 130043

UST

**EDR ID:** U000405329      **DIST/DIR:** 0.218 North      **ELEVATION:** 31      **MAP ID:** 193

**NAME:** S BRONX MENTAL HLTH CNCL INC

**Rev:** 08/07/2013

**ADDRESS:** 781 EAST 142ND STREET  
BRONX, NY 10454  
BRONX

ID/Status: 2-216712 / Active  
ID/Status: 2-216712

**SOURCE:** NY Department of Environmental Conservation

Tank Location: Underground  
Tank Type: Steel/carbon steel  
Material Code: 0001  
Common Name of Substance: #2 Fuel Oil (On-Site Consumption)

Tightness Test Method: 21  
Date Test: 01/01/2003  
Next Test Date: 01/01/2008  
Pipe Model: Not reported  
Modified By: dxliving  
Last Modified: 05/18/2004

### Equipment Records:

C00 - Pipe Location - No Piping  
F00 - Pipe External Protection - None  
I04 - Overfill - Product Level Gauge (A/G)  
B00 - Tank External Protection - None  
H00 - Tank Leak Detection - None  
D00 - Pipe Type - No Piping  
G00 - Tank Secondary Containment - None  
I05 - Overfill - Vent Whistle  
A00 - Tank Internal Protection - None



## Site Detail Report

Target Property: 808 EAST 139TH STREET  
BRONX, NY 10454

JOB: 130043

### MANIFEST

**EDR ID:** S108933156      **DIST/DIR:** 0.219 SW      **ELEVATION:** 18      **MAP ID:** AK194

**NAME:** CONSOLDATED EDISON      **Rev:** 08/01/2013

**ADDRESS:** WILLOW AVE & E 135TH ST  
BRONX, NY  
BRONX

**SOURCE:** NY Department of Environmental Conservation

#### NY MANIFEST:

EPA ID: NYP004154217

Country: USA

Mailing Name: consoldated edison

Mailing Contact: franklyn murray

Mailing Address: 4 irving pl rm 828

Mailing Address 2: Not reported

Mailing City: new york

Mailing State: NY

Mailing Zip: 10003

Mailing Zip4: Not reported

Mailing Country: USA

Mailing Phone: 212-460-3808

Document ID: Not reported

Manifest Status: Not reported

Trans1 State ID: NYD006982359

Trans2 State ID: Not reported

Generator Ship Date: 10/4/2007

Trans1 Recv Date: 10/4/2007

Trans2 Recv Date: Not reported

TSD Site Recv Date: 10/5/2007

Part A Recv Date: Not reported

Part B Recv Date: Not reported

Generator EPA ID: NYP004154217

Trans1 EPA ID: Not reported

Trans2 EPA ID: Not reported

TSD ID: NYD077444263

Waste Code: Not reported

Quantity: 76

Units: K - Kilograms (2.2 pounds)

Number of Containers: 1

Container Type: DM - Metal drums, barrels

Handling Method: L Landfill.

Specific Gravity: 1

Year: 2007

Manifest Tracking Num: 001451328FLE

Import Ind: N

Export Ind: N

Discr Quantity Ind: N

Discr Type Ind: N

Discr Residue Ind: N

Discr Partial Reject Ind: N

- Continued on next page -

## Site Detail Report

Target Property: 808 EAST 139TH STREET  
BRONX, NY 10454

JOB: 130043

### MANIFEST

**EDR ID:** S108933156      **DIST/DIR:** 0.219 SW      **ELEVATION:** 18      **MAP ID:** AK194

**NAME:** CONSOLDATED EDISON      **Rev:** 08/01/2013

**ADDRESS:** WILLOW AVE & E 135TH ST  
BRONX, NY  
BRONX

**SOURCE:** NY Department of Environmental Conservation

Discr Full Reject Ind: N  
Manifest Ref Num: Not reported  
Alt Fac RCRA Id: Not reported  
Alt Fac Sign Date: Not reported  
Mgmt Method Type Code: H141

Document ID: Not reported  
Manifest Status: Not reported  
Trans1 State ID: NYD006982359  
Trans2 State ID: Not reported  
Generator Ship Date: 2007-10-04  
Trans1 Recv Date: 2007-10-04  
Trans2 Recv Date: Not reported  
TSD Site Recv Date: 2007-10-05  
Part A Recv Date: Not reported  
Part B Recv Date: Not reported  
Generator EPA ID: NYP004154217  
Trans1 EPA ID: Not reported  
Trans2 EPA ID: Not reported  
TSDF ID: NYD077444263  
Waste Code: Not reported  
Quantity: 76.0  
Units: K - Kilograms (2.2 pounds)  
Number of Containers: 1.0  
Container Type: DM - Metal drums, barrels  
Handling Method: L Landfill.  
Specific Gravity: 1.0  
Year: 2007  
Manifest Tracking Num: 001451328FLE  
Import Ind: N  
Export Ind: N  
Discr Quantity Ind: N  
Discr Type Ind: N  
Discr Residue Ind: N  
Discr Partial Reject Ind: N  
Discr Full Reject Ind: N  
Manifest Ref Num: Not reported  
Alt Fac RCRA Id: Not reported  
Alt Fac Sign Date: Not reported  
Mgmt Method Type Code: H141

## Site Detail Report

Target Property: 808 EAST 139TH STREET  
BRONX, NY 10454

JOB: 130043

### MANIFEST

**EDR ID:** 1000228506      **DIST/DIR:** 0.219 NNW      **ELEVATION:** 42      **MAP ID:** AJ195

**NAME:** PROFESSIONAL AUTO BODY      **Rev:** 08/01/2013  
**ADDRESS:** 720 E 141ST ST  
BRONX, NY 10454  
BRONX  
**SOURCE:** NY Department of Environmental Conservation

#### NY MANIFEST:

EPA ID: NYD982272288  
Country: USA  
Mailing Name: PROFESSIONAL CAR CARE  
Mailing Contact: PROFESSIONAL CAR CARE  
Mailing Address: 720 E 141 ST  
Mailing Address 2: Not reported  
Mailing City: BRONX  
Mailing State: NY  
Mailing Zip: 10454  
Mailing Zip4: Not reported  
Mailing Country: USA  
Mailing Phone: 212-264-9883

Document ID: NJA0444005  
Manifest Status: Completed after the designated time period for a TSDF to get a copy to the DEC  
Trans1 State ID: NJDEPS869  
Trans2 State ID: Not reported  
Generator Ship Date: 881205  
Trans1 Recv Date: 881205  
Trans2 Recv Date: Not reported  
TSD Site Recv Date: 881215  
Part A Recv Date: 890126  
Part B Recv Date: 881227  
Generator EPA ID: NYD982272288  
Trans1 EPA ID: ILD051060408  
Trans2 EPA ID: Not reported  
TSDF ID: NJD000768101  
Waste Code: F003 - UNKNOWN  
Quantity: 01872  
Units: P - Pounds  
Number of Containers: 018  
Container Type: DM - Metal drums, barrels  
Handling Method: R Material recovery of more than 75 percent of the total material.  
Specific Gravity: 100  
Year: 88

Document ID: NJA0433292  
Manifest Status: Completed after the designated time period for a TSDF to get a copy to the DEC  
Trans1 State ID: NJDEPS869  
Trans2 State ID: Not reported  
Generator Ship Date: 890203

- Continued on next page -

## Site Detail Report

Target Property: 808 EAST 139TH STREET  
BRONX, NY 10454

JOB: 130043

### MANIFEST

**EDR ID:** 1000228506      **DIST/DIR:** 0.219 NNW      **ELEVATION:** 42      **MAP ID:** AJ195

**NAME:** PROFESSIONAL AUTO BODY

**Rev:** 08/01/2013

**ADDRESS:** 720 E 141ST ST  
BRONX, NY 10454  
BRONX

**SOURCE:** NY Department of Environmental Conservation

Trans1 Recv Date: 890203  
Trans2 Recv Date: Not reported  
TSD Site Recv Date: 890209  
Part A Recv Date: 890328  
Part B Recv Date: 890217  
Generator EPA ID: NYD982272288  
Trans1 EPA ID: ILD051060408  
Trans2 EPA ID: Not reported  
TSDF ID: NJD000768101  
Waste Code: F003 - UNKNOWN  
Quantity: 01944  
Units: P - Pounds  
Number of Containers: 018  
Container Type: DM - Metal drums, barrels  
Handling Method: R Material recovery of more than 75 percent of the total material.  
Specific Gravity: 100  
Year: 89

## Site Detail Report

Target Property: 808 EAST 139TH STREET  
BRONX, NY 10454

JOB: 130043

### LTANKS

**EDR ID:** S100142585      **DIST/DIR:** 0.223 SE      **ELEVATION:** 11      **MAP ID:** 196

**NAME:** CASTLE PT MORRIS TERM/BX

**Rev:** 08/19/2013

**ADDRESS:** 939 EAST 138TH STREET  
NEW YORK CITY, NY  
BRONX

ID/Status: 8807543 / 12/15/1988  
ID/Status: 8910126 / 5/10/1990

**SOURCE:** NY Department of Environmental Conservation

#### LTANKS:

Site ID: 292032

Spill Number/Closed Date: 8807543 / 12/15/1988

Spill Date: 12/13/1988

Spill Cause: Tank Failure

Spill Source: Commercial/Industrial

Spill Class: Not reported

Cleanup Ceased: 12/15/1988

Cleanup Meets Standard: True

SWIS: 0301

Investigator: TOMASELLO

Referred To: Not reported

Reported to Dept: 12/13/1988

CID: Not reported

Water Affected: Not reported

Spill Notifier: Responsible Party

Last Inspection: Not reported

Recommended Penalty: False

UST Involvement: False

Remediation Phase: 0

Date Entered In Computer: 1/11/1989

Spill Record Last Update: 3/8/1989

Spiller Name: Not reported

Spiller Company: ATLANTIC FUEL

Spiller Address: 939 EAST 138TH STREET

Spiller City,St,Zip: BRONX, NY

Spiller County: 001

Spiller Contact: Not reported

Spiller Phone: Not reported

Spiller Extention: Not reported

DEC Region: 2

DER Facility ID: 276410

DEC Memo: Not reported

Remarks: SPILL IN DIKED WALLS, IN PROCESS OF EXCAVATING TANK & ADDING WATER,  
WILL HAVE VAC TRUCK CLEAN UP SPILL.

#### Material:

Site ID: 292032

Operable Unit ID: 923013

Operable Unit: 01

Material ID: 455873

Material Code: 0001A

Material Name: #2 Fuel Oil

Case No.: Not reported

- Continued on next page -

## Site Detail Report

Target Property: 808 EAST 139TH STREET  
BRONX, NY 10454

JOB: 130043

### LTANKS

**EDR ID:** S100142585      **DIST/DIR:** 0.223 SE      **ELEVATION:** 11      **MAP ID:** 196

**NAME:** CASTLE PT MORRIS TERM/BX

**Rev:** 08/19/2013

**ADDRESS:** 939 EAST 138TH STREET  
NEW YORK CITY, NY  
BRONX

ID/Status: 8807543 / 12/15/1988  
ID/Status: 8910126 / 5/10/1990

**SOURCE:** NY Department of Environmental Conservation

Material FA: Petroleum  
Quantity: 300  
Units: Gallons  
Recovered: No  
Resource Affected: Not reported  
Oxygenate: False

Tank Test:

Site ID: 292034  
Spill Number/Closed Date: 8910126 / 5/10/1990  
Spill Date: 1/22/1990  
Spill Cause: Tank Failure  
Spill Source: Major Facility > 400,000 gal  
Spill Class: Not reported  
Cleanup Ceased: 5/10/1990  
Cleanup Meets Standard: True  
SWIS: 0301  
Investigator: SULLIVAN  
Referred To: Not reported  
Reported to Dept: 1/23/1990  
CID: Not reported  
Water Affected: Not reported  
Spill Notifier: Responsible Party  
Last Inspection: Not reported  
Recommended Penalty: False  
UST Involvement: False  
Remediation Phase: 0  
Date Entered In Computer: 1/25/1990  
Spill Record Last Update: 5/11/1990  
Spiller Name: Not reported  
Spiller Company: CASTLE PORT MORRIS TERM  
Spiller Address: 939 EAST 138TH STREET  
Spiller City,St,Zip: BRONX, NY  
Spiller County: 001  
Spiller Contact: Not reported  
Spiller Phone: Not reported  
Spiller Extention: Not reported  
DEC Region: 2  
DER Facility ID: 276410  
DEC Memo: Not reported  
Remarks: 67000 BARRELS (TANK SIZE), TANK LEAK CAUSED BY SUSPECTED CORROSION,  
FUEL BEING CONTAINED BY STEEL DIKE WITH DIRT FLOOR, TANK BEING

- Continued on next page -

## Site Detail Report

Target Property: 808 EAST 139TH STREET  
BRONX, NY 10454

JOB: 130043

### LTANKS

**EDR ID:** S100142585      **DIST/DIR:** 0.223 SE      **ELEVATION:** 11      **MAP ID:** 196

**NAME:** CASTLE PT MORRIS TERM/BX

**Rev:** 08/19/2013

**ADDRESS:** 939 EAST 138TH STREET  
NEW YORK CITY, NY  
BRONX

ID/Status: 8807543 / 12/15/1988  
ID/Status: 8910126 / 5/10/1990

**SOURCE:** NY Department of Environmental Conservation

PUMPED,NEW BOTTOM BEING PUT IN, LEAK FROM SMALL PIN HOLE.

**Material:**

Site ID: 292034

Operable Unit ID: 935218

Operable Unit: 01

Material ID: 443247

Material Code: 0003A

Material Name: #6 Fuel Oil

Case No.: Not reported

Material FA: Petroleum

Quantity: 200

Units: Gallons

Recovered: No

Resource Affected: Not reported

Oxygenate: False

**Tank Test:**

## Site Detail Report

Target Property: 808 EAST 139TH STREET  
BRONX, NY 10454

JOB: 130043

### HIST UST

|                           |                           |                      |                      |
|---------------------------|---------------------------|----------------------|----------------------|
| <b>EDR ID:</b> U001330052 | <b>DIST/DIR:</b> 0.224 SW | <b>ELEVATION:</b> 18 | <b>MAP ID:</b> AK197 |
|---------------------------|---------------------------|----------------------|----------------------|

**NAME:** EMPIRE CITY SUBWAY CO.

**Rev:** 01/01/2002

**ADDRESS:** 157 WILLOW AVENUE  
BRONX, NY 10454  
BRONX

ID/Status: 2-601350

**SOURCE:** NY Department of Environmental Conservation

**HIST UST:**

PBS Number: 2-601350  
 SPDES Number: Not reported  
 Emergency Contact: HUGH GILLESPIE  
 Emergency Telephone: (212) 242-1173  
 Operator: HUGH GILLESPIE  
 Operator Telephone: (212) 242-1173  
 Owner Name: EMPIRE CITY SUBWAY CO.  
 Owner Address: 177 10TH AVENUE  
 Owner City,St,Zip: NEW YORK, NY 10011  
 Owner Telephone: (212) 242-1173  
 Owner Type: Corporate/Commercial  
 Owner Subtype: Not reported  
 Mailing Name: EMPIRE CITY SUBWAY CO  
 Mailing Address: 177-83 10TH AVENUE  
 Mailing Address 2: Not reported  
 Mailing City,St,Zip: NEW YORK, NY 10011  
 Mailing Contact: MR. HUGH GILLESPIE  
 Mailing Telephone: (212) 242-1173  
 Owner Mark: First Owner  
 Facility Status: 1 - Active PBS facility, i.e. total capacity of the PBS tanks is greater than 1,100 gallons, regardless if Subpart 360-14 tanks exist or not at the facility.  
 Facility Addr2: 157 WILLOW AVENUE  
 SWIS ID: 6001  
 Old PBS Number: Not reported  
 Facility Type: TRUCKING/TRANSPORTATION  
 Inspected Date: Not reported  
 Inspector: Not reported  
 Inspection Result: Not reported  
 Federal ID: Not reported  
 Certification Flag: False  
 Certification Date: 02/29/2000  
 Expiration Date: 02/23/2003  
 Renew Flag: False  
 Renewal Date: Not reported  
 Total Capacity: 3000  
 FAMT: True  
 Facility Screen: No Missing Data  
 Owner Screen: Minor Data Missing  
 Tank Screen: No Missing Data  
 Dead Letter: False  
 CBS Number: Not reported  
 Town or City: NEW YORK CITY

- Continued on next page -



## Site Detail Report

Target Property: 808 EAST 139TH STREET  
BRONX, NY 10454

JOB: 130043

### HIST UST

**EDR ID:** U001330052      **DIST/DIR:** 0.224 SW      **ELEVATION:** 18      **MAP ID:** AK197

**NAME:** EMPIRE CITY SUBWAY CO.

**Rev:** 01/01/2002

**ADDRESS:** 157 WILLOW AVENUE  
BRONX, NY 10454  
BRONX

**ID/Status:** 2-601350

**SOURCE:** NY Department of Environmental Conservation

County Code: 60

Town or City: 01

Region: 2

Tank Id: 001

Tank Location: UNDERGROUND

Tank Status: Temporarily Out Of Service

Install Date: 03/01/1992

Capacity (gals): 3000

Product Stored: DIESEL

Tank Type: Fiberglass reinforced plastic [FRP]

Tank Internal: Fiberglass Liner (FRP)

Tank External: 40

Pipe Location: Underground

Pipe Type: STAINLESS STEEL ALLOY

Pipe Internal: Fiberglass Liner (FRP)

Pipe External: 40

Second Containment: 20

Leak Detection: 14

Overfill Prot: High Level Alarm, Catch Basin

Dispenser: Suction

Date Tested: Not reported

Next Test Date: Not reported

Missing Data for Tank: No Missing Data

Date Closed: Not reported

Test Method: Not reported

Deleted: False

Updated: True

Lat/long: Not reported

## Site Detail Report

Target Property: 808 EAST 139TH STREET  
BRONX, NY 10454

JOB: 130043

### MANIFEST

**EDR ID:** S102961840      **DIST/DIR:** 0.224 SW      **ELEVATION:** 18      **MAP ID:** AK198

**NAME:** EMPIRE CIYT SUBWAY

**Rev:** 08/01/2013

**ADDRESS:** 157 WILLOW AVE  
BRONX, NY 10454  
BRONX

**SOURCE:** NY Department of Environmental Conservation

#### NY MANIFEST:

EPA ID: NY0000724419

Country: USA

Mailing Name: EMPIRE CIYT SUBWAY

Mailing Contact: EMPIRE CIYT SUBWAY

Mailing Address: 157 WILLOW AVE

Mailing Address 2: Not reported

Mailing City: BRONX

Mailing State: NY

Mailing Zip: 10454

Mailing Zip4: Not reported

Mailing Country: USA

Mailing Phone: 212-242-1173

#### NY MANIFEST:

No Manifest Records Available

## Site Detail Report

Target Property: 808 EAST 139TH STREET  
BRONX, NY 10454

JOB: 130043

### TANKS

**EDR ID:** S102961840      **DIST/DIR:** 0.224 SW      **ELEVATION:** 18      **MAP ID:** AK198

**NAME:** EMPIRE CIYT SUBWAY

**Rev:** 08/07/2013

**ADDRESS:** 157 WILLOW AVE  
BRONX, NY 10454  
BRONX

**ID/Status:** 2-601350

**SOURCE:** NY Department of Environmental Conservation

#### TANKS:

Facility Id: 2-601350

Region: STATE

DEC Region: 2

Site Status: Unregulated

Program Type: PBS

Expiration Date: N/A

UTM X: 591713.43931000005

UTM Y: 4517381.0794799998

# Site Detail Report

Target Property: 808 EAST 139TH STREET  
BRONX, NY 10454

JOB: 130043

## LTANKS

**EDR ID:** S102961840 **DIST/DIR:** 0.224 SW **ELEVATION:** 18 **MAP ID:** AK198

**NAME:** EMPIRE CIYT SUBWAY

**Rev:** 08/19/2013

**ADDRESS:** 157 WILLOW AVE  
BRONX, NY 10454  
BRONX

ID/Status: 0413424 / 5/31/2005

**SOURCE:** NY Department of Environmental Conservation

### LTANKS:

Site ID: 342528

Spill Number/Closed Date: 0413424 / 5/31/2005

Spill Date: 3/25/2005

Spill Cause: Tank Test Failure

Spill Source: Institutional, Educational, Gov., Other

Spill Class: Known release with minimal potential for fire or hazard. DEC Response.

Willing Responsible Party. Corrective action taken.

Cleanup Ceased: Not reported

Cleanup Meets Standard: False

SWIS: 0301

Investigator: MXTIPPLE

Referred To: Not reported

Reported to Dept: 3/25/2005

CID: 409

Water Affected: Not reported

Spill Notifier: Tank Tester

Last Inspection: Not reported

Recommended Penalty: False

UST Involvement: True

Remediation Phase: 0

Date Entered In Computer: 3/25/2005

Spill Record Last Update: 5/31/2005

Spiller Name: UHUGH GILESPIE

Spiller Company: VERIZON FACILITY

Spiller Address: 157 WILLOW AVE

Spiller City,St,Zip: BRONX, NY

Spiller County: 001

Spiller Contact: UHUGH GILESPIE

Spiller Phone: (212) 242-1173

Spiller Extention: 235

DEC Region: 2

DER Facility ID: 250317

DEC Memo: sent ttf ltr on 3/25/2005/31/05 mt//tank emptied on 3/28 as per fax  
from Hugh Gillespie//////////5/31/05 mt updating// letter  
dated 4/20/05 Hugh Gillespie states that the vent line was repaired  
and no product was released. Thei determination was made by Hugh  
Gillespie during the excavation conduced while the line was being  
repaired.

Remarks: PBS No: 2-601350

### Material:

Site ID: 342528

Operable Unit ID: 1101255

- Continued on next page -

## Site Detail Report

Target Property: 808 EAST 139TH STREET  
BRONX, NY 10454

JOB: 130043

### LTANKS

**EDR ID:** S102961840      **DIST/DIR:** 0.224 SW      **ELEVATION:** 18      **MAP ID:** AK198

**NAME:** EMPIRE CIYT SUBWAY

**Rev:** 08/19/2013

**ADDRESS:** 157 WILLOW AVE  
BRONX, NY 10454  
BRONX

ID/Status: 0413424 / 5/31/2005

**SOURCE:** NY Department of Environmental Conservation

Operable Unit: 01  
Material ID: 581391  
Material Code: 0008  
Material Name: Diesel  
Case No.: Not reported  
Material FA: Petroleum  
Quantity: 0  
Units: Gallons  
Recovered: No  
Resource Affected: Not reported  
Oxygenate: False

Tank Test:  
Site ID: 342528  
Spill Tank Test: 1548728  
Tank Number: 1  
Tank Size: 3000  
Test Method: 03  
Leak Rate: 0  
Gross Fail: Not reported  
Modified By: Watchdog  
Last Modified: 3/25/2005  
Test Method: Horner EZ Check I or II

## Site Detail Report

Target Property: 808 EAST 139TH STREET  
BRONX, NY 10454

JOB: 130043

### HIST AST

**EDR ID:** S107781346      **DIST/DIR:** 0.232 SW      **ELEVATION:** 18      **MAP ID:** AL199

**NAME:** WILLOW MEN'S SHELTER

**Rev:** 01/01/2002

**ADDRESS:** 780 EAST 135TH STREET  
BRONX, NY 10454  
BRONX

**ID/Status:** 2-161144

**SOURCE:** NY Department of Environmental Conservation

#### HIST AST:

PBS Number: 2-161144

SWIS Code: 6001

Operator: PETER DEMPSEY

Facility Phone: (718) 495-7230

Facility Addr2: 780 E 135TH ST

Facility Type: Not reported

Emergency: MATTHEW COOGAN

Emergency Tel: (212) 630-9347

Old PBSNO: Not reported

Date Inspected: Not reported

Inspector: Not reported

Result of Inspection: Not reported

Owner Name: DEPARTMENT OF HOMELESS SERVICES

Owner Address: 260 11TH AVE.

Owner City,St,Zip: NEW YORK, NY 10001

Federal ID: Not reported

Owner Tel: (212) 630-9347

Owner Type: Local Government

Owner Subtype: Not reported

Mailing Contact: MATTHEW COOGAN

Mailing Name: DEPARTMENT OF HOMELESS SERVICES

Mailing Address: 260 11TH AVENUE

Mailing Address 2: Not reported

Mailing City,St,Zip: NEW YORK, NY 10001

Mailing Telephone: (212) 630-9347

Owner Mark: Second Owner

Facility Status: 1 - Active PBS facility, i.e. total capacity of the PBS tanks is greater than 1,100 gallons, regardless if Subpart 360-14 tanks exist or not at the facility.

Certification Flag: False

Certification Date: 07/06/2001

Expiration: 07/05/2006

Renew Flag: False

Renew Date: Not reported

Total Capacity: 5000

FAMT: True

Facility Screen: Minor Data Missing

Owner Screen: Minor Data Missing

Tank Screen: Minor Data Missing

Dead Letter: False

CBS Number: Not reported

Town or City: NEW YORK CITY

County Code: 60

- Continued on next page -

## Site Detail Report

Target Property: 808 EAST 139TH STREET  
BRONX, NY 10454

JOB: 130043

HIST AST

**EDR ID:** S107781346 **DIST/DIR:** 0.232 SW **ELEVATION:** 18 **MAP ID:** AL199

**NAME:** WILLOW MEN'S SHELTER

**Rev:** 01/01/2002

**ADDRESS:** 780 EAST 135TH STREET  
BRONX, NY 10454  
BRONX

**ID/Status:** 2-161144

**SOURCE:** NY Department of Environmental Conservation

Town or City Code: 01  
Region: 2

Tank ID: 1  
Tank Location: ABOVEGROUND ON SADDLES LEGS, STILTS, RACK, OR CRADLE  
Tank Status: In Service  
Install Date: Not reported  
Capacity (Gal): 5000  
Product Stored: NOS 5 OR 6 FUEL OIL  
Tank Type: Steel/carbon steel  
Tank Internal: 0  
Tank External: 0  
Pipe Location: Aboveground  
Pipe Type: STEEL/IRON  
Pipe Internal: None  
Pipe External: 0  
Tank Containment: Diking  
Leak Detection: 0  
Overfill Protection: 0  
Dispenser Method: Not reported  
Date Tested: Not reported  
Next Test Date: Not reported  
Missing Data for Tank: Minor Data Missing  
Date Closed: Not reported  
Test Method: Not reported  
Deleted: False  
Updated: True  
SPDES Number: Not reported  
Lat/Long: Not reported

## Site Detail Report

Target Property: 808 EAST 139TH STREET  
BRONX, NY 10454

JOB: 130043

AST

**EDR ID:** A100177749      **DIST/DIR:** 0.232 SW      **ELEVATION:** 18      **MAP ID:** AL200

**NAME:** PROJECT RETURN

**Rev:** 08/07/2013

**ADDRESS:** 781 EAST 135TH STREET  
BRONX, NY 10454  
BRONX

ID/Status: 2-161144

**SOURCE:** NY Department of Environmental Conservation

**AST:**

Region: STATE

DEC Region: 2

Site Status: Active

Facility Id: 2-161144

Program Type: PBS

UTM X: 591730.81044999999

UTM Y: 4517379.15309999998

Expiration Date: 2016/07/05

Site Type: Municipality (Incl. Waste Water Treatment Plants,

**Affiliation Records:**

Site Id: 5538

Affiliation Type: Facility Owner

Company Name: NYC DEPARTMENT OF HOMELESS SERVICES

Contact Type: DIRECTOR (M&R)

Contact Name: PETER DEMPSEY

Address1: 10107 FARRAGUT ROAD

Address2: Not reported

City: BROOKLYN

State: NY

Zip Code: 11236

Country Code: 001

Phone: (718) 688-8520

EMail: Not reported

Fax Number: Not reported

Modified By: MSBAPTIS

Date Last Modified: 5/18/2011

Site Id: 5538

Affiliation Type: Mail Contact

Company Name: NYC DEPARTMENT OF HOMELESS SERVICES

Contact Type: DIRECTOR (M&R)

Contact Name: PETER DEMPSEY

Address1: 10107 FARRAGUT ROAD

Address2: Not reported

City: BROOKLYN

State: NY

Zip Code: 11236

Country Code: 001

Phone: (718) 688-8520

EMail: Not reported

Fax Number: Not reported

Modified By: MSBAPTIS

Date Last Modified: 5/18/2011

- Continued on next page -



## Site Detail Report

Target Property: 808 EAST 139TH STREET  
BRONX, NY 10454

JOB: 130043

AST

**EDR ID:** A100177749      **DIST/DIR:** 0.232 SW      **ELEVATION:** 18      **MAP ID:** AL200

**NAME:** PROJECT RETURN

**Rev:** 08/07/2013

**ADDRESS:** 781 EAST 135TH STREET  
BRONX, NY 10454  
BRONX

**ID/Status:** 2-161144

**SOURCE:** NY Department of Environmental Conservation

Site Id: 5538

Affiliation Type: On-Site Operator

Company Name: PROJECT RETURN

Contact Type: Not reported

Contact Name: HARRY ZINK

Address1: Not reported

Address2: Not reported

City: Not reported

State: NN

Zip Code: Not reported

Country Code: 001

Phone: (718) 688-8941

EMail: Not reported

Fax Number: Not reported

Modified By: dxliving

Date Last Modified: 5/22/2008

Site Id: 5538

Affiliation Type: Emergency Contact

Company Name: NYC DEPARTMENT OF HOMELESS SERVICES

Contact Type: Not reported

Contact Name: PETER DEMPSEY

Address1: Not reported

Address2: Not reported

City: Not reported

State: NN

Zip Code: Not reported

Country Code: 999

Phone: (718) 688-8520

EMail: Not reported

Fax Number: Not reported

Modified By: BVCAMPBE

Date Last Modified: 3/2/2011

Tank Info:

Tank Number: 001

Tank Id: 24733

Material Code: 0001

Common Name of Substance: #2 Fuel Oil (On-Site Consumption)

Equipment Records:

B01 - Tank External Protection - Painted/Asphalt Coating

F00 - Pipe External Protection - None

- Continued on next page -

## Site Detail Report

Target Property: 808 EAST 139TH STREET  
BRONX, NY 10454

JOB: 130043

AST

**EDR ID:** A100177749      **DIST/DIR:** 0.232 SW      **ELEVATION:** 18      **MAP ID:** AL200

**NAME:** PROJECT RETURN

**Rev:** 08/07/2013

**ADDRESS:** 781 EAST 135TH STREET  
BRONX, NY 10454  
BRONX

**ID/Status:** 2-161144

**SOURCE:** NY Department of Environmental Conservation

C01 - Pipe Location - Aboveground  
E00 - Piping Secondary Containment - None  
H00 - Tank Leak Detection - None  
K00 - Spill Prevention - None  
I05 - Overfill - Vent Whistle  
J00 - Dispenser - None  
G03 - Tank Secondary Containment - Vault (w/o access)  
L00 - Piping Leak Detection - None  
A00 - Tank Internal Protection - None  
D01 - Pipe Type - Steel/Carbon Steel/Iron  
Tank Location: 1  
Tank Type: Steel/Carbon Steel/Iron  
Tank Status: In Service  
Pipe Model: Not reported  
Install Date: 01/01/1993  
Capacity Gallons: 6000  
Tightness Test Method: 21  
Date Test: 08/07/2001  
Next Test Date: Not reported  
Date Tank Closed: Not reported  
Register: True  
Modified By: MSBAPTIS  
Last Modified: 05/18/2011  
Material Name: #2 Fuel Oil (On-Site Consumption)

Tank Number: 003  
Tank Id: 223156  
Material Code: 0001  
Common Name of Substance: #2 Fuel Oil (On-Site Consumption)

Equipment Records:  
B01 - Tank External Protection - Painted/Asphalt Coating  
C03 - Pipe Location - Aboveground/Underground Combination  
E00 - Piping Secondary Containment - None  
F01 - Pipe External Protection - Painted/Asphalt Coating  
K00 - Spill Prevention - None  
I05 - Overfill - Vent Whistle  
G03 - Tank Secondary Containment - Vault (w/o access)  
H06 - Tank Leak Detection - Impervious Barrier/Concrete Pad (A/G)  
L00 - Piping Leak Detection - None  
A00 - Tank Internal Protection - None  
D01 - Pipe Type - Steel/Carbon Steel/Iron  
J02 - Dispenser - Suction Dispenser

- Continued on next page -

## Site Detail Report

Target Property: 808 EAST 139TH STREET  
BRONX, NY 10454

JOB: 130043

AST

**EDR ID:** A100177749      **DIST/DIR:** 0.232 SW      **ELEVATION:** 18      **MAP ID:** AL200

**NAME:** PROJECT RETURN

**Rev:** 08/07/2013

**ADDRESS:** 781 EAST 135TH STREET  
BRONX, NY 10454  
BRONX

**ID/Status:** 2-161144

**SOURCE:** NY Department of Environmental Conservation

Tank Location: 1  
Tank Type: Steel/Carbon Steel/Iron  
Tank Status: In Service  
Pipe Model: Not reported  
Install Date: 01/01/1993  
Capacity Gallons: 5000  
Tightness Test Method: NN  
Date Test: Not reported  
Next Test Date: Not reported  
Date Tank Closed: Not reported  
Register: True  
Modified By: NRLOMBAR  
Last Modified: 06/26/2008  
Material Name: #2 Fuel Oil (On-Site Consumption)

## Site Detail Report

Target Property: 808 EAST 139TH STREET  
BRONX, NY 10454

JOB: 130043

UST

**EDR ID:** U004076811 **DIST/DIR:** 0.232 SW **ELEVATION:** 18 **MAP ID:** AL201

**NAME:** PROJECT RETURN

**Rev:** 08/07/2013

**ADDRESS:** 781 EAST 135TH STREET  
BRONX, NY 10454  
BRONX

ID/Status: 2-161144 / Active  
ID/Status: 2-161144

**SOURCE:** NY Department of Environmental Conservation

UST:

Id/Status: 2-161144 / Active

Program Type: PBS

Region: STATE

DEC Region: 2

Expiration Date: 2016/07/05

UTM X: 591730.81044999999

UTM Y: 4517379.1530999998

Site Type: Municipality (Incl. Waste Water Treatment Plants,

Affiliation Records:

Site Id: 5538

Affiliation Type: Facility Owner

Company Name: NYC DEPARTMENT OF HOMELESS SERVICES

Contact Type: DIRECTOR (M&R)

Contact Name: PETER DEMPSEY

Address1: 10107 FARRAGUT ROAD

Address2: Not reported

City: BROOKLYN

State: NY

Zip Code: 11236

Country Code: 001

Phone: (718) 688-8520

EMail: Not reported

Fax Number: Not reported

Modified By: MSBAPTIS

Date Last Modified: 5/18/2011

Site Id: 5538

Affiliation Type: Mail Contact

Company Name: NYC DEPARTMENT OF HOMELESS SERVICES

Contact Type: DIRECTOR (M&R)

Contact Name: PETER DEMPSEY

Address1: 10107 FARRAGUT ROAD

Address2: Not reported

City: BROOKLYN

State: NY

Zip Code: 11236

Country Code: 001

Phone: (718) 688-8520

EMail: Not reported

Fax Number: Not reported

Modified By: MSBAPTIS

Date Last Modified: 5/18/2011

- Continued on next page -

## Site Detail Report

Target Property: 808 EAST 139TH STREET  
BRONX, NY 10454

JOB: 130043

UST

**EDR ID:** U004076811 **DIST/DIR:** 0.232 SW **ELEVATION:** 18 **MAP ID:** AL201

**NAME:** PROJECT RETURN

**Rev:** 08/07/2013

**ADDRESS:** 781 EAST 135TH STREET  
BRONX, NY 10454  
BRONX

ID/Status: 2-161144 / Active  
ID/Status: 2-161144

**SOURCE:** NY Department of Environmental Conservation

Site Id: 5538

Affiliation Type: On-Site Operator

Company Name: PROJECT RETURN

Contact Type: Not reported

Contact Name: HARRY ZINK

Address1: Not reported

Address2: Not reported

City: Not reported

State: NN

Zip Code: Not reported

Country Code: 001

Phone: (718) 688-8941

EMail: Not reported

Fax Number: Not reported

Modified By: dxliving

Date Last Modified: 5/22/2008

Site Id: 5538

Affiliation Type: Emergency Contact

Company Name: NYC DEPARTMENT OF HOMELESS SERVICES

Contact Type: Not reported

Contact Name: PETER DEMPSEY

Address1: Not reported

Address2: Not reported

City: Not reported

State: NN

Zip Code: Not reported

Country Code: 999

Phone: (718) 688-8520

EMail: Not reported

Fax Number: Not reported

Modified By: BVCAMPBE

Date Last Modified: 3/2/2011

Tank Info:

Tank Number: 002

Tank ID: 66046

Tank Status: Closed - Removed

Material Name: Closed - Removed

Capacity Gallons: 2500

Install Date: Not reported

Date Tank Closed: 06/13/2002

Registered: True

- Continued on next page -

## Site Detail Report

Target Property: 808 EAST 139TH STREET  
BRONX, NY 10454

JOB: 130043

UST

**EDR ID:** U004076811      **DIST/DIR:** 0.232 SW      **ELEVATION:** 18      **MAP ID:** AL201

**NAME:** PROJECT RETURN

**Rev:** 08/07/2013

**ADDRESS:** 781 EAST 135TH STREET  
BRONX, NY 10454  
BRONX

ID/Status: 2-161144 / Active  
ID/Status: 2-161144

**SOURCE:** NY Department of Environmental Conservation

Tank Location: Underground  
Tank Type: Steel/carbon steel  
Material Code: 0001  
Common Name of Substance: #2 Fuel Oil (On-Site Consumption)

Tightness Test Method: NN  
Date Test: Not reported  
Next Test Date: Not reported  
Pipe Model: Not reported  
Modified By: TRANSLAT  
Last Modified: 03/04/2004

**Equipment Records:**

F00 - Pipe External Protection - None  
C02 - Pipe Location - Underground/On-ground  
H00 - Tank Leak Detection - None  
B00 - Tank External Protection - None  
G00 - Tank Secondary Containment - None  
J00 - Dispenser - None  
I00 - Overfill - None  
A00 - Tank Internal Protection - None  
D01 - Pipe Type - Steel/Carbon Steel/Iron

## Site Detail Report

Target Property: 808 EAST 139TH STREET  
BRONX, NY 10454

JOB: 130043

### CBS

|                |            |                  |           |                   |    |                |     |
|----------------|------------|------------------|-----------|-------------------|----|----------------|-----|
| <b>EDR ID:</b> | 1000337076 | <b>DIST/DIR:</b> | 0.235 WSW | <b>ELEVATION:</b> | 32 | <b>MAP ID:</b> | 202 |
|----------------|------------|------------------|-----------|-------------------|----|----------------|-----|

**NAME:** RACON MANUFACTURING COMPANY

**Rev:** 08/07/2013

**ADDRESS:** 178 BRUCKNER BLVD  
BRONX, NY 10454  
BRONX

ID/Status: Unregulated  
ID/Status: 2-000160

**SOURCE:** NY Department of Environmental Conservation

CBS:  
CBS Number: 2-000160  
Program Type: CBS  
Facility Status: Unregulated  
Expiration Date: N/A  
Dec Region: 2  
UTMX: Not reported  
UTMY: Not reported

## Site Detail Report

Target Property: 808 EAST 139TH STREET  
BRONX, NY 10454

JOB: 130043

### MANIFEST

**EDR ID:** 1000337076      **DIST/DIR:** 0.235 WSW      **ELEVATION:** 32      **MAP ID:** 202

**NAME:** RACON MANUFACTURING COMPANY      **Rev:** 08/01/2013  
**ADDRESS:** 178 BRUCKNER BLVD  
BRONX, NY 10454  
BRONX  
**SOURCE:** NY Department of Environmental Conservation

#### NY MANIFEST:

EPA ID: NYD001279041  
Country: USA  
Mailing Name: RACON MANUFACTURING COMPANY  
Mailing Contact: ROBERT CONRAD  
Mailing Address: 178 BRUCKNER BLVD  
Mailing Address 2: Not reported  
Mailing City: BRONX  
Mailing State: NY  
Mailing Zip: 10454  
Mailing Zip4: Not reported  
Mailing Country: USA  
Mailing Phone: 212-665-1230

Document ID: NJA0727659

Manifest Status: Completed after the designated time period for a TSDF to get a copy to the DEC

Trans1 State ID: Not reported

Trans2 State ID: NJDEPS086

Generator Ship Date: 900124

Trans1 Recv Date: 900124

Trans2 Recv Date: 900201

TSD Site Recv Date: 900201

Part A Recv Date: 900206

Part B Recv Date: 900223

Generator EPA ID: NYD001279041

Trans1 EPA ID: ILD051060408

Trans2 EPA ID: ILD051060408

TSDF ID: NJD002182897

Waste Code: F002 - HALO SOLV + STILL BOTTOMS FM REC OF SOLV

Quantity: 01716

Units: P - Pounds

Number of Containers: 003

Container Type: DM - Metal drums, barrels

Handling Method: T Chemical, physical, or biological treatment.

Specific Gravity: 100

Year: 90

Document ID: NJA0565196

Manifest Status: Completed after the designated time period for a TSDF to get a copy to the DEC

Trans1 State ID: NJDEPS869

Trans2 State ID: NJDEPS869

Generator Ship Date: 890419

- Continued on next page -



## Site Detail Report

Target Property: 808 EAST 139TH STREET  
BRONX, NY 10454

JOB: 130043

### MANIFEST

|                           |                            |                      |                    |
|---------------------------|----------------------------|----------------------|--------------------|
| <b>EDR ID:</b> 1000337076 | <b>DIST/DIR:</b> 0.235 WSW | <b>ELEVATION:</b> 32 | <b>MAP ID:</b> 202 |
|---------------------------|----------------------------|----------------------|--------------------|

|                                          |                        |
|------------------------------------------|------------------------|
| <b>NAME:</b> RACON MANUFACTURING COMPANY | <b>Rev:</b> 08/01/2013 |
|------------------------------------------|------------------------|

**ADDRESS:** 178 BRUCKNER BLVD  
BRONX, NY 10454  
BRONX

**SOURCE:** NY Department of Environmental Conservation

Trans1 Recv Date: 890419  
Trans2 Recv Date: Not reported  
TSD Site Recv Date: 890421  
Part A Recv Date: 890525  
Part B Recv Date: 890428  
Generator EPA ID: NYD001279041  
Trans1 EPA ID: ILD051060408  
Trans2 EPA ID: Not reported  
TSDF ID: NJD002182897  
Waste Code: F002 - HALO SOLV + STILL BOTTOMS FM REC OF SOLV  
Quantity: 00573  
Units: P - Pounds  
Number of Containers: 001  
Container Type: DM - Metal drums, barrels  
Handling Method: T Chemical, physical, or biological treatment.  
Specific Gravity: 100  
Year: 89

Document ID: NYO1122318  
Manifest Status: Completed copy  
Trans1 State ID: Not reported  
Trans2 State ID: Not reported  
Generator Ship Date: 840814  
Trans1 Recv Date: 840814  
Trans2 Recv Date: Not reported  
TSD Site Recv Date: 840814  
Part A Recv Date: 840821  
Part B Recv Date: 840828  
Generator EPA ID: NYD001279041  
Trans1 EPA ID: NJD048810279  
Trans2 EPA ID: Not reported  
TSDF ID: NJD048810279  
Waste Code: U226 - 1,1,1-TRICHLOROETHANE  
Quantity: 00050  
Units: G - Gallons (liquids only)\* (8.3 pounds)  
Number of Containers: 001  
Container Type: DM - Metal drums, barrels  
Handling Method: R Material recovery of more than 75 percent of the total material.  
Specific Gravity: 100  
Year: 84

## Site Detail Report

Target Property: 808 EAST 139TH STREET  
BRONX, NY 10454

JOB: 130043

### CBS AST

**EDR ID:** 1000337076      **DIST/DIR:** 0.235 WSW      **ELEVATION:** 32      **MAP ID:** 202

**NAME:** RACON MANUFACTURING COMPANY

**Rev:** 01/01/2002

**ADDRESS:** 178 BRUCKNER BLVD  
BRONX, NY 10454  
BRONX

ID/Status: 2-000160

ID/Status: INACTIVE FACILITY

**SOURCE:** NY NYSDEC

#### CBS AST:

CBS Number: 2-000160  
ICS Number: 2-126285  
PBS Number: Not reported  
MOSF Number: Not reported  
SPDES Number: Not reported  
Facility Status: INACTIVE FACILITY  
Facility Type: Not reported  
Telephone: (212) 665-1230  
Facility Town: NEW YORK CITY  
Region: STATE  
Expiration Date: 08/03/1991  
Total Capacity of All Active Tanks(gal): 0  
Operator: EDWARD W. KUDER  
Emergency Contact: WAYNE R. CONRAD  
Emergency Phone: (212) 665-1230  
Owner Name: GORDON R. JARVIS  
Owner Address: C/O KRADITOR & HABER-36 WEST 44TH STREET  
Owner City,St,Zip: NEW YORK, NY 10036  
Owner Telephone: (212) 302-3434  
Owner Type: Corporate/Commercial  
Owner Sub Type: Not reported  
Mail Name: RACON MANUFACTURING CO. INC.  
Mail Contact Addr: 240 MOONACHIE AVENUE  
Mail Contact Addr2: Not reported  
Mail Contact Contact: EDWARD KUDER  
Mail Contact City,St,Zip: MOONACHIE, NJ 07074  
Mail Phone: (212) 302-3434

Tank Id: 1  
CAS Number: 75092  
Federal ID: Not reported  
Tank Status: 0  
Install Date: 06/83  
Tank Closed: 00/00  
Capacity (Gal): 500  
Chemical: Methylene chloride  
Tank Location: ABOVEGROUND  
Tank Type: Steel/carbon steel  
Total Tanks: 0  
Tank Secret: False  
Tank Containment: Other  
Tank Error Status: Minor Data Missing  
Date Entered: 08/03/1989

- Continued on next page -

## Site Detail Report

Target Property: 808 EAST 139TH STREET  
BRONX, NY 10454

JOB: 130043

CBS AST

**EDR ID:** 1000337076      **DIST/DIR:** 0.235 WSW      **ELEVATION:** 32      **MAP ID:** 202

**NAME:** RACON MANUFACTURING COMPANY

**Rev:** 01/01/2002

**ADDRESS:** 178 BRUCKNER BLVD  
BRONX, NY 10454  
BRONX

ID/Status: 2-000160

ID/Status: INACTIVE FACILITY

**SOURCE:** NY NYSDEC

Certified Date: 08/03/1989  
Substance: Not reported  
Internal Protection: Not reported  
External Protection: Not reported  
Pipe Location: Not reported  
Pipe Type: STEEL/IRON  
Pipe Internal: Not reported  
Pipe External: Not reported  
Pipe Containment: Not reported  
Pipe Flag: False  
Leak Detection: Not reported  
Overfill Protection: Not reported  
Haz Percent: 0  
Last Test: Not reported  
Due Date: Not reported  
SWIS Code: 6001  
Lat/Long: Not reported  
Is Updated: False  
Renew Date: 06/21/93  
Is It There: False  
Delinquent: False  
Date Expired: 08/03/91  
Owner Mark: 1  
Certificate Needs to be Printed: False  
Fiscal Amt for Registration Fee Correct: True  
Renewal Has Been Printed for Facility: True  
Pre-Printed Renewal App Last Printed: 06/21/1993

## Site Detail Report

Target Property: 808 EAST 139TH STREET  
BRONX, NY 10454

JOB: 130043

### HIST AST

**EDR ID:** S107784044      **DIST/DIR:** 0.237 WSW      **ELEVATION:** 23      **MAP ID:** AM203

**NAME:** T.J. RONAN PAINT CORP.

**Rev:** 01/01/2002

**ADDRESS:** 749 EAST 135TH STREET  
BRONX, NY 10454  
BRONX

**ID/Status:** 2-605181

**SOURCE:** NY Department of Environmental Conservation

#### HIST AST:

PBS Number: 2-605181

SWIS Code: 6001

Operator: T.J. RONAN PAINT CORP.

Facility Phone: (718) 292-1100

Facility Addr2: Not reported

Facility Type: MANUFACTURING

Emergency: JOHN DORAN

Emergency Tel: (516) 671-6984

Old PBSNO: Not reported

Date Inspected: Not reported

Inspector: Not reported

Result of Inspection: Not reported

Owner Name: T.J. RONAN PAINT CORP.

Owner Address: 749 EAST 135TH STREET

Owner City,St,Zip: BRONX, NY 10454

Federal ID: Not reported

Owner Tel: (718) 292-1100

Owner Type: Corporate/Commercial

Owner Subtype: Not reported

Mailing Contact: JOHN DORAN

Mailing Name: T.J. RONAN PAINT CORP.

Mailing Address: 749 EAST 135TH STREET

Mailing Address 2: Not reported

Mailing City,St,Zip: BRONX, NY 10454

Mailing Telephone: (718) 292-1100

Owner Mark: First Owner

Facility Status: 1 - Active PBS facility, i.e. total capacity of the PBS tanks is greater than 1,100 gallons, regardless if Subpart 360-14 tanks exist or not at the facility.

Certification Flag: False

Certification Date: 02/16/2001

Expiration: 02/09/2006

Renew Flag: False

Renew Date: Not reported

Total Capacity: 1500

FAMT: True

Facility Screen: No Missing Data

Owner Screen: No Missing Data

Tank Screen: Minor Data Missing

Dead Letter: False

CBS Number: Not reported

Town or City: NEW YORK CITY

County Code: 60

- Continued on next page -

## Site Detail Report

Target Property: 808 EAST 139TH STREET  
BRONX, NY 10454

JOB: 130043

HIST AST

**EDR ID:** S107784044 **DIST/DIR:** 0.237 WSW **ELEVATION:** 23 **MAP ID:** AM203

**NAME:** T.J. RONAN PAINT CORP.

**Rev:** 01/01/2002

**ADDRESS:** 749 EAST 135TH STREET  
BRONX, NY 10454  
BRONX

**ID/Status:** 2-605181

**SOURCE:** NY Department of Environmental Conservation

Town or City Code: 01  
Region: 2

Tank ID: 001  
Tank Location: ABOVEGROUND  
Tank Status: In Service  
Install Date: Not reported  
Capacity (Gal): 1500  
Product Stored: NOS 1,2, OR 4 FUEL OIL  
Tank Type: Steel/carbon steel  
Tank Internal: Not reported  
Tank External: 9  
Pipe Location: Aboveground  
Pipe Type: STEEL/IRON  
Pipe Internal: None  
Pipe External: 0  
Tank Containment: None  
Leak Detection: 0  
Overfill Protection: 6  
Dispenser Method: Not reported  
Date Tested: Not reported  
Next Test Date: Not reported  
Missing Data for Tank: Minor Data Missing  
Date Closed: Not reported  
Test Method: Not reported  
Deleted: False  
Updated: True  
SPDES Number: Not reported  
Lat/Long: Not reported

## Site Detail Report

Target Property: 808 EAST 139TH STREET  
BRONX, NY 10454

JOB: 130043

### MANIFEST

**EDR ID:** 1009234937      **DIST/DIR:** 0.237 WSW      **ELEVATION:** 23      **MAP ID:** AM204

**NAME:** T J RONAN PAINT CORP

**Rev:** 08/01/2013

**ADDRESS:** 749 E 135TH ST  
BRONX, NY 10454  
BRONX

**SOURCE:** NY Department of Environmental Conservation

#### NY MANIFEST:

EPA ID: NYP000950999

Country: USA

Mailing Name: T J RONAN PAINT CORP

Mailing Contact: DENNIS DORAN

Mailing Address: 749 E 135TH ST

Mailing Address 2: Not reported

Mailing City: BRONX

Mailing State: NY

Mailing Zip: 10454

Mailing Zip4: Not reported

Mailing Country: USA

Mailing Phone: 718-292-1100

Document ID: NJA3239526

Manifest Status: Not reported

Trans1 State ID: NJ0000027193

Trans2 State ID: Not reported

Generator Ship Date: 10/26/2001

Trans1 Recv Date: 10/26/2001

Trans2 Recv Date: Not reported

TSD Site Recv Date: 10/26/2001

Part A Recv Date: Not reported

Part B Recv Date: Not reported

Generator EPA ID: NYP000950999

Trans1 EPA ID: NJD002200046

Trans2 EPA ID: Not reported

TSDF ID: S15811

Waste Code: D001 - NON-LISTED IGNITABLE WASTES

Quantity: 00110

Units: G - Gallons (liquids only)\* (8.3 pounds)

Number of Containers: 002

Container Type: DM - Metal drums, barrels

Handling Method: B Incineration, heat recovery, burning.

Specific Gravity: 01.00

Year: 2001

## Site Detail Report

Target Property: 808 EAST 139TH STREET  
BRONX, NY 10454

JOB: 130043

AST

**EDR ID:** A100175474      **DIST/DIR:** 0.237 WSW      **ELEVATION:** 23      **MAP ID:** AM205

**NAME:** T.J. RONAN PAINT CORP.

**Rev:** 08/07/2013

**ADDRESS:** 749 EAST 135TH STREET  
BRONX, NY 10454  
BRONX

**ID/Status:** 2-605181

**SOURCE:** NY Department of Environmental Conservation

### AST:

Region: STATE  
DEC Region: 2  
Site Status: Active  
Facility Id: 2-605181  
Program Type: PBS  
UTM X: 591650.19247000001  
UTM Y: 4517422.18668000003  
Expiration Date: 2016/02/09  
Site Type: Manufacturing (Other than Chemical)/Processing

### Affiliation Records:

Site Id: 27050  
Affiliation Type: Facility Owner  
Company Name: T.J. RONAN PAINT CORP.  
Contact Type: SEC/TREAS  
Contact Name: JOHN DORAN  
Address1: 749 EAST 135TH STREET  
Address2: Not reported  
City: BRONX  
State: NY  
Zip Code: 10454  
Country Code: 001  
Phone: (718) 292-1100  
EMail: Not reported  
Fax Number: Not reported  
Modified By: KXTANG  
Date Last Modified: 12/7/2005

Site Id: 27050  
Affiliation Type: Mail Contact  
Company Name: T.J. RONAN PAINT CORP.  
Contact Type: SEC/TREAS  
Contact Name: JOHN DORAN  
Address1: 749 EAST 135TH STREET  
Address2: Not reported  
City: BRONX  
State: NY  
Zip Code: 10454  
Country Code: 001  
Phone: (718) 292-1100  
EMail: Not reported  
Fax Number: Not reported  
Modified By: KXTANG  
Date Last Modified: 12/7/2005

- Continued on next page -

## Site Detail Report

Target Property: 808 EAST 139TH STREET  
BRONX, NY 10454

JOB: 130043

AST

**EDR ID:** A100175474      **DIST/DIR:** 0.237 WSW      **ELEVATION:** 23      **MAP ID:** AM205

**NAME:** T.J. RONAN PAINT CORP.

**Rev:** 08/07/2013

**ADDRESS:** 749 EAST 135TH STREET  
BRONX, NY 10454  
BRONX

**ID/Status:** 2-605181

**SOURCE:** NY Department of Environmental Conservation

Site Id: 27050

Affiliation Type: On-Site Operator

Company Name: T.J. RONAN PAINT CORP.

Contact Type: Not reported

Contact Name: T.J. RONAN PAINT CORP.

Address1: Not reported

Address2: Not reported

City: Not reported

State: NN

Zip Code: Not reported

Country Code: 001

Phone: (718) 292-1100

EMail: Not reported

Fax Number: Not reported

Modified By: TRANSLAT

Date Last Modified: 3/4/2004

Site Id: 27050

Affiliation Type: Emergency Contact

Company Name: T.J. RONAN PAINT CORP.

Contact Type: Not reported

Contact Name: JOHN DORAN

Address1: Not reported

Address2: Not reported

City: Not reported

State: NN

Zip Code: Not reported

Country Code: 001

Phone: (516) 671-6984

EMail: Not reported

Fax Number: Not reported

Modified By: TRANSLAT

Date Last Modified: 3/4/2004

Tank Info:

Tank Number: 001

Tank Id: 59545

Material Code: 0001

Common Name of Substance: #2 Fuel Oil (On-Site Consumption)

Equipment Records:

C01 - Pipe Location - Aboveground

E00 - Piping Secondary Containment - None

- Continued on next page -



## Site Detail Report

Target Property: 808 EAST 139TH STREET  
BRONX, NY 10454

JOB: 130043

AST

**EDR ID:** A100175474      **DIST/DIR:** 0.237 WSW      **ELEVATION:** 23      **MAP ID:** AM205

**NAME:** T.J. RONAN PAINT CORP.

**Rev:** 08/07/2013

**ADDRESS:** 749 EAST 135TH STREET  
BRONX, NY 10454  
BRONX

**ID/Status:** 2-605181

**SOURCE:** NY Department of Environmental Conservation

H00 - Tank Leak Detection - None  
G00 - Tank Secondary Containment - None  
I05 - Overfill - Vent Whistle  
J00 - Dispenser - None  
K00 - Spill Prevention - None  
F00 - Pipe External Protection - None  
A00 - Tank Internal Protection - None  
B99 - Tank External Protection - Other  
D01 - Pipe Type - Steel/Carbon Steel/Iron  
L00 - Piping Leak Detection - None

Tank Location: 1

Tank Type: Steel/Carbon Steel/Iron

Tank Status: In Service

Pipe Model: Not reported

Install Date: 01/01/1970

Capacity Gallons: 1500

Tightness Test Method: NN

Date Test: Not reported

Next Test Date: Not reported

Date Tank Closed: Not reported

Register: True

Modified By: MSBAPTIS

Last Modified: 02/15/2011

Material Name: #2 Fuel Oil (On-Site Consumption)

## Site Detail Report

Target Property: 808 EAST 139TH STREET  
BRONX, NY 10454

JOB: 130043

SWF/LF

**EDR ID:** S105841696 **DIST/DIR:** 0.237 South **ELEVATION:** 14 **MAP ID:** AN206

**NAME:** USA WASTE ( 891 135TH; VIGLIOTTI (V.B. P

**Rev:** 07/08/2013

**ADDRESS:** 891 EAST 135 STREET  
BRONX, NY 10454  
BRONX

**SOURCE:** NY Department of Environmental Conservation

SWF/LF:

Flag: INACTIVE

Region Code: 2

Phone Number: 2127491448

Owner Name: Not reported

Owner Type: Not reported

Owner Address: Not reported

Owner Addr2: Not reported

Owner City,St,Zip: Not reported

Owner Email: Not reported

Owner Phone: Not reported

Contact Name: VINCENT J.VIGLIOTTI

Contact Address: Not reported

Contact Addr2: Not reported

Contact City,St,Zip: Not reported

Contact Email: Not reported

Contact Phone: Not reported

Activity Desc: Transfer station - permit

Activity Number: [03T12]

Active: No

East Coordinate: 591940

North Coordinate: 4517228

Accuracy Code: Not reported

Regulatory Status: Permit

Waste Type: Not reported

Authorization #: 2-6007-00046

Authorization Date: 12/18/1996

Expiration Date: 12/16/2001

## Site Detail Report

Target Property: 808 EAST 139TH STREET  
BRONX, NY 10454

JOB: 130043

### LTANKS

**EDR ID:** S104620412      **DIST/DIR:** 0.237 South      **ELEVATION:** 14      **MAP ID:** AN207

**NAME:** SPILL NUMBER 9906447

**Rev:** 08/19/2013

**ADDRESS:** 891 E 135TH ST  
BRONX, NY  
BRONX

ID/Status: 9906447 / 11/10/1999

**SOURCE:** NY Department of Environmental Conservation

#### LTANKS:

Site ID: 314708

Spill Number/Closed Date: 9906447 / 11/10/1999

Spill Date: 8/30/1999

Spill Cause: Tank Failure

Spill Source: Commercial Vehicle

Spill Class: Known release with minimal potential for fire or hazard. DEC Response.

Willing Responsible Party. Corrective action taken.

Cleanup Ceased: Not reported

Cleanup Meets Standard: False

SWIS: 0301

Investigator: JHOCONNE

Referred To: Not reported

Reported to Dept: 8/30/1999

CID: 233

Water Affected: Not reported

Spill Notifier: Affected Persons

Last Inspection: Not reported

Recommended Penalty: False

UST Involvement: False

Remediation Phase: 0

Date Entered In Computer: 8/30/1999

Spill Record Last Update: 6/1/2000

Spiller Name: Not reported

Spiller Company: US WASTE

Spiller Address: Not reported

Spiller City,St,Zip: ZZ

Spiller County: 001

Spiller Contact: Not reported

Spiller Phone: Not reported

Spiller Extention: Not reported

DEC Region: 2

DER Facility ID: 253730

DEC Memo: Prior to Sept, 2004 data translation this spill Lead\_DEC Field was

"O'CONNELL"9/17/99 - Saccacio - On 8/30/99 I called ConEd and they said that a truck was leaking oil onto the street and its was getting into one of their sevice boxes. I asked him if he could call his field personell and ask them to estimate how much spilled. ConEd said that his team had already left the site because the operator of the leaking truck left w/ the truck. He also said that the DEP was going to respond but since the truck left they decided not to respond. Con ed e2mis notes:Spill came from a truck that ws on line waiting to be dump at us waste. He did not take down any information on the truck because the truck was gone when he went back to the

- Continued on next page -

## Site Detail Report

Target Property: 808 EAST 139TH STREET  
BRONX, NY 10454

JOB: 130043

### LTANKS

**EDR ID:** S104620412      **DIST/DIR:** 0.237 South      **ELEVATION:** 14      **MAP ID:** AN207

**NAME:** SPILL NUMBER 9906447

**Rev:** 08/19/2013

**ADDRESS:** 891 E 135TH ST  
BRONX, NY  
BRONX

ID/Status: 9906447 / 11/10/1999

**SOURCE:** NY Department of Environmental Conservation

location.<1.00ppmCompleted cleanup at 1310. 5 gals of oil and approx  
1000 gals water removed. Hole cleaned and flused.  
Remarks: con ed has a crew in the area and spotted a tank truck leaking an  
unknow material to ground some material is entering the service boxes  
in the area

#### Material:

Site ID: 314708

Operable Unit ID: 1084880

Operable Unit: 01

Material ID: 302720

Material Code: 0064A

Material Name: UNKNOWN MATERIAL

Case No.: Not reported

Material FA: Other

Quantity: 0

Units: Gallons

Recovered: No

Resource Affected: Not reported

Oxygenate: False

#### Tank Test:

## Site Detail Report

Target Property: 808 EAST 139TH STREET  
BRONX, NY 10454

JOB: 130043

### LTANKS

**EDR ID:** S102671601      **DIST/DIR:** 0.239 North      **ELEVATION:** 36      **MAP ID:** 208

**NAME:** 353 CONCORD AVE/BX  
**ADDRESS:** 353 CONCORD AVENUE  
NEW YORK CITY, NY  
BRONX

**Rev:** 08/19/2013  
**ID/Status:** 9009179 / 11/21/1990

**SOURCE:** NY Department of Environmental Conservation

#### LTANKS:

Site ID: 68250  
Spill Number/Closed Date: 9009179 / 11/21/1990  
Spill Date: 11/21/1990  
Spill Cause: Tank Overfill  
Spill Source: Private Dwelling  
Spill Class: Not reported  
Cleanup Ceased: 11/21/1990  
Cleanup Meets Standard: True  
SWIS: 0301  
Investigator: WILSON  
Referred To: Not reported  
Reported to Dept: 11/21/1990  
CID: Not reported  
Water Affected: Not reported  
Spill Notifier: Other  
Last Inspection: Not reported  
Recommended Penalty: False  
UST Involvement: False  
Remediation Phase: 0  
Date Entered In Computer: 11/28/1990  
Spill Record Last Update: 9/30/2004  
Spiller Name: Not reported  
Spiller Company: Not reported  
Spiller Address: Not reported  
Spiller City,St,Zip: ZZ  
Spiller County: 001  
Spiller Contact: Not reported  
Spiller Phone: Not reported  
Spiller Extention: Not reported  
DEC Region: 2  
DER Facility ID: 65052  
DEC Memo: Not reported  
Remarks: NO VENT ALARM, SPILL CLEANED UP.

#### Material:

Site ID: 68250  
Operable Unit ID: 946370  
Operable Unit: 01  
Material ID: 432945  
Material Code: 0001A  
Material Name: #2 Fuel Oil  
Case No.: Not reported  
Material FA: Petroleum

- Continued on next page -

## Site Detail Report

Target Property: 808 EAST 139TH STREET  
BRONX, NY 10454

JOB: 130043

### LTANKS

|                |            |                  |             |                   |    |                |     |
|----------------|------------|------------------|-------------|-------------------|----|----------------|-----|
| <b>EDR ID:</b> | S102671601 | <b>DIST/DIR:</b> | 0.239 North | <b>ELEVATION:</b> | 36 | <b>MAP ID:</b> | 208 |
|----------------|------------|------------------|-------------|-------------------|----|----------------|-----|

**NAME:** 353 CONCORD AVE/BX

**Rev:** 08/19/2013

**ADDRESS:** 353 CONCORD AVENUE  
NEW YORK CITY, NY  
BRONX

ID/Status: 9009179 / 11/21/1990

**SOURCE:** NY Department of Environmental Conservation

Quantity: 1  
Units: Gallons  
Recovered: No  
Resource Affected: Not reported  
Oxygenate: False

Tank Test:

## Site Detail Report

Target Property: 808 EAST 139TH STREET  
BRONX, NY 10454

JOB: 130043

### DRYCLEANERS

**EDR ID:** S110246973      **DIST/DIR:** 0.242 WNW      **ELEVATION:** 52      **MAP ID:** AO209

**NAME:** JOY/C.W CLEANERS&LAUNDRY

**Rev:** 07/18/2013

**ADDRESS:** 679 EAST 138TH ST.  
BRONX, NY 10454  
BRONX

**ID/Status:** 2-6007-00721

**SOURCE:** NY Department of Environmental Conservation

#### DRYCLEANERS:

Facility ID: 2-6007-00721

Phone Number: 718-742-0107

Region: Not reported

Registration Effective Date: 11/7/2006

Inspection Date: 08APR9

Install Date: 99

Drop Shop: Not reported

Shutdown: Not reported

Alternate Solvent: Not reported

Current Business: Not reported

## Site Detail Report

Target Property: 808 EAST 139TH STREET  
BRONX, NY 10454

JOB: 130043

### MANIFEST

**EDR ID:** 1001405162      **DIST/DIR:** 0.242 WNW      **ELEVATION:** 52      **MAP ID:** AO210

**NAME:** C W CLEANERS      **Rev:** 08/01/2013  
**ADDRESS:** 679 E 138TH ST  
BRONX, NY 10454  
BRONX  
**SOURCE:** NY Department of Environmental Conservation

#### NY MANIFEST:

EPA ID: NYR000066241  
Country: USA  
Mailing Name: C W CLEANERS  
Mailing Contact: ANTHONY BONILLA  
Mailing Address: 679 E 138TH ST  
Mailing Address 2: Not reported  
Mailing City: BRONX  
Mailing State: NY  
Mailing Zip: 10454  
Mailing Zip4: Not reported  
Mailing Country: USA  
Mailing Phone: 718-742-0107

Document ID: NYC5080544  
Manifest Status: Not reported  
Trans1 State ID: ILD984908202  
Trans2 State ID: SCD987574647  
Generator Ship Date: 04/13/1999  
Trans1 Recv Date: 04/13/1999  
Trans2 Recv Date: 04/15/1999  
TSD Site Recv Date: 04/19/1999  
Part A Recv Date: Not reported  
Part B Recv Date: Not reported  
Generator EPA ID: NYR000066241  
Trans1 EPA ID: OHD980587364  
Trans2 EPA ID: Not reported  
TSDF ID: JE4550NY  
Waste Code: F002 - HALO SOLV + STILL BOTTOMS FM REC OF SOLV  
Quantity: 00390  
Units: P - Pounds  
Number of Containers: 002  
Container Type: DF - Fiberboard or plastic drums (glass)  
Handling Method: B Incineration, heat recovery, burning.  
Specific Gravity: 01.00  
Year: 99

Document ID: NYC5071127  
Manifest Status: Not reported  
Trans1 State ID: ILD984908202  
Trans2 State ID: SCD987574647  
Generator Ship Date: 10/21/1999

- Continued on next page -



## Site Detail Report

Target Property: 808 EAST 139TH STREET  
BRONX, NY 10454

JOB: 130043

### MANIFEST

**EDR ID:** 1001405162      **DIST/DIR:** 0.242 WNW      **ELEVATION:** 52      **MAP ID:** AO210

**NAME:** C W CLEANERS

**Rev:** 08/01/2013

**ADDRESS:** 679 E 138TH ST  
BRONX, NY 10454  
BRONX

**SOURCE:** NY Department of Environmental Conservation

Trans1 Recv Date: 10/21/1999  
Trans2 Recv Date: 10/27/1999  
TSD Site Recv Date: 10/29/1999  
Part A Recv Date: Not reported  
Part B Recv Date: Not reported  
Generator EPA ID: NYR000066241  
Trans1 EPA ID: OHD980587364  
Trans2 EPA ID: Not reported  
TSDF ID: JE4550NY  
Waste Code: F002 - HALO SOLV + STILL BOTTOMS FM REC OF SOLV  
Quantity: 00585  
Units: P - Pounds  
Number of Containers: 003  
Container Type: DF - Fiberboard or plastic drums (glass)  
Handling Method: B Incineration, heat recovery, burning.  
Specific Gravity: 01.00  
Year: 99

Document ID: NYC5891850  
Manifest Status: Not reported  
Trans1 State ID: ILD984908202  
Trans2 State ID: SCD987574647  
Generator Ship Date: 08/24/1999  
Trans1 Recv Date: 08/24/1999  
Trans2 Recv Date: 09/01/1999  
TSD Site Recv Date: 09/08/1999  
Part A Recv Date: Not reported  
Part B Recv Date: Not reported  
Generator EPA ID: NYR000066241  
Trans1 EPA ID: OHD980587364  
Trans2 EPA ID: Not reported  
TSDF ID: JE4550NY  
Waste Code: F002 - HALO SOLV + STILL BOTTOMS FM REC OF SOLV  
Quantity: 00195  
Units: P - Pounds  
Number of Containers: 001  
Container Type: DF - Fiberboard or plastic drums (glass)  
Handling Method: B Incineration, heat recovery, burning.  
Specific Gravity: 01.00  
Year: 99

Document ID: NYC5100456  
Manifest Status: Not reported

- Continued on next page -

# Site Detail Report

Target Property: 808 EAST 139TH STREET  
BRONX, NY 10454

JOB: 130043

## MANIFEST

**EDR ID:** 1001405162 **DIST/DIR:** 0.242 WNW **ELEVATION:** 52 **MAP ID:** AO210

**NAME:** C W CLEANERS

**Rev:** 08/01/2013

**ADDRESS:** 679 E 138TH ST  
BRONX, NY 10454  
BRONX

**SOURCE:** NY Department of Environmental Conservation

Trans1 State ID: ILD984908202  
Trans2 State ID: SCD987574647  
Generator Ship Date: 07/14/1999  
Trans1 Recv Date: 07/14/1999  
Trans2 Recv Date: 07/21/1999  
TSD Site Recv Date: 07/23/1999  
Part A Recv Date: Not reported  
Part B Recv Date: Not reported  
Generator EPA ID: NYR000066241  
Trans1 EPA ID: OHD980587364  
Trans2 EPA ID: Not reported  
TSDF ID: JE4550NY  
Waste Code: F002 - HALO SOLV + STILL BOTTOMS FM REC OF SOLV  
Quantity: 00390  
Units: P - Pounds  
Number of Containers: 002  
Container Type: DF - Fiberboard or plastic drums (glass)  
Handling Method: B Incineration, heat recovery, burning.  
Specific Gravity: 01.00  
Year: 99

Document ID: NYC6713245  
Manifest Status: Not reported  
Trans1 State ID: SCR000075150  
Trans2 State ID: NJD071629976  
Generator Ship Date: 04/02/2002  
Trans1 Recv Date: 04/02/2002  
Trans2 Recv Date: 04/05/2002  
TSD Site Recv Date: 04/09/2002  
Part A Recv Date: Not reported  
Part B Recv Date: Not reported  
Generator EPA ID: NYR000066241  
Trans1 EPA ID: OHD980587364  
Trans2 EPA ID: Not reported  
TSDF ID: NYC38468J  
Waste Code: F002 - HALO SOLV + STILL BOTTOMS FM REC OF SOLV  
Quantity: 00390  
Units: P - Pounds  
Number of Containers: 002  
Container Type: DF - Fiberboard or plastic drums (glass)  
Handling Method: B Incineration, heat recovery, burning.  
Specific Gravity: 01.00  
Waste Code: D039 - TETRACHLOROETHYLENE 0.73 MG/L TCLP  
Quantity: 00266

- Continued on next page -

## Site Detail Report

Target Property: 808 EAST 139TH STREET  
BRONX, NY 10454

JOB: 130043

### MANIFEST

**EDR ID:** 1001405162      **DIST/DIR:** 0.242 WNW      **ELEVATION:** 52      **MAP ID:** AO210

**NAME:** C W CLEANERS

**Rev:** 08/01/2013

**ADDRESS:** 679 E 138TH ST  
BRONX, NY 10454  
BRONX

**SOURCE:** NY Department of Environmental Conservation

Units: P - Pounds  
Number of Containers: 002  
Container Type: DF - Fiberboard or plastic drums (glass)  
Handling Method: B Incineration, heat recovery, burning.  
Specific Gravity: 01.00  
Year: 2002

Document ID: NYC6913596  
Manifest Status: Not reported  
Trans1 State ID: SCR000075150  
Trans2 State ID: MOD095038998  
Generator Ship Date: 12/10/2002  
Trans1 Recv Date: 12/10/2002  
Trans2 Recv Date: 12/13/2002  
TSD Site Recv Date: 12/16/2002  
Part A Recv Date: Not reported  
Part B Recv Date: Not reported  
Generator EPA ID: NYR000066241  
Trans1 EPA ID: OHD980587364  
Trans2 EPA ID: Not reported  
TSDF ID: NY20722JH  
Waste Code: F002 - HALO SOLV + STILL BOTTOMS FM REC OF SOLV  
Quantity: 00150  
Units: P - Pounds  
Number of Containers: 001  
Container Type: DF - Fiberboard or plastic drums (glass)  
Handling Method: B Incineration, heat recovery, burning.  
Specific Gravity: 01.00  
Waste Code: F002 - HALO SOLV + STILL BOTTOMS FM REC OF SOLV  
Quantity: 00390  
Units: P - Pounds  
Number of Containers: 002  
Container Type: DF - Fiberboard or plastic drums (glass)  
Handling Method: B Incineration, heat recovery, burning.  
Specific Gravity: 01.00  
Year: 2002

Document ID: NYC6747186  
Manifest Status: Not reported  
Trans1 State ID: SCR000075150  
Trans2 State ID: NJD071629976  
Generator Ship Date: 08/22/2002  
Trans1 Recv Date: 08/22/2002

- Continued on next page -

# Site Detail Report

Target Property: 808 EAST 139TH STREET  
BRONX, NY 10454

JOB: 130043

## MANIFEST

**EDR ID:** 1001405162      **DIST/DIR:** 0.242 WNW      **ELEVATION:** 52      **MAP ID:** AO210

**NAME:** C W CLEANERS      **Rev:** 08/01/2013

**ADDRESS:** 679 E 138TH ST  
BRONX, NY 10454  
BRONX

**SOURCE:** NY Department of Environmental Conservation

Trans2 Recv Date: 08/30/2002  
TSD Site Recv Date: 09/03/2002  
Part A Recv Date: Not reported  
Part B Recv Date: Not reported  
Generator EPA ID: NYR000066241  
Trans1 EPA ID: OHD980587364  
Trans2 EPA ID: Not reported  
TSDF ID: NY55468JH  
Waste Code: F002 - HALO SOLV + STILL BOTTOMS FM REC OF SOLV  
Quantity: 00975  
Units: P - Pounds  
Number of Containers: 003  
Container Type: DF - Fiberboard or plastic drums (glass)  
Handling Method: B Incineration, heat recovery, burning.  
Specific Gravity: 01.00  
Year: 2002

Document ID: NYC6765941  
Manifest Status: Not reported  
Trans1 State ID: SCR000075150  
Trans2 State ID: NJD071629976  
Generator Ship Date: 05/03/2002  
Trans1 Recv Date: 05/03/2002  
Trans2 Recv Date: 05/10/2002  
TSD Site Recv Date: 05/10/2002  
Part A Recv Date: Not reported  
Part B Recv Date: Not reported  
Generator EPA ID: NYR000066241  
Trans1 EPA ID: OHD980587364  
Trans2 EPA ID: Not reported  
TSDF ID: NYC58468J  
Waste Code: F002 - HALO SOLV + STILL BOTTOMS FM REC OF SOLV  
Quantity: 00390  
Units: P - Pounds  
Number of Containers: 002  
Container Type: DF - Fiberboard or plastic drums (glass)  
Handling Method: B Incineration, heat recovery, burning.  
Specific Gravity: 01.00  
Year: 2002

Document ID: NYC6475498  
Manifest Status: Not reported  
Trans1 State ID: SCR000075150

- Continued on next page -

## Site Detail Report

Target Property: 808 EAST 139TH STREET  
BRONX, NY 10454

JOB: 130043

### MANIFEST

**EDR ID:** 1001405162 **DIST/DIR:** 0.242 WNW **ELEVATION:** 52 **MAP ID:** AO210

**NAME:** C W CLEANERS

**Rev:** 08/01/2013

**ADDRESS:** 679 E 138TH ST  
BRONX, NY 10454  
BRONX

**SOURCE:** NY Department of Environmental Conservation

Trans2 State ID: MOD095038998  
Generator Ship Date: 05/04/2001  
Trans1 Recv Date: 05/04/2001  
Trans2 Recv Date: 05/11/2001  
TSD Site Recv Date: 05/11/2001  
Part A Recv Date: Not reported  
Part B Recv Date: Not reported  
Generator EPA ID: NYR000066241  
Trans1 EPA ID: OHD980587364  
Trans2 EPA ID: Not reported  
TSD ID: EH2705NY  
Waste Code: F002 - HALO SOLV + STILL BOTTOMS FM REC OF SOLV  
Quantity: 00125  
Units: P - Pounds  
Number of Containers: 001  
Container Type: DF - Fiberboard or plastic drums (glass)  
Handling Method: B Incineration, heat recovery, burning.  
Specific Gravity: 01.00  
Year: 2001

Document ID: NYC6480775  
Manifest Status: Not reported  
Trans1 State ID: SCR000075150  
Trans2 State ID: MOD095038998  
Generator Ship Date: 05/04/2001  
Trans1 Recv Date: 05/04/2001  
Trans2 Recv Date: 05/11/2001  
TSD Site Recv Date: 05/11/2001  
Part A Recv Date: Not reported  
Part B Recv Date: Not reported  
Generator EPA ID: NYR000066241  
Trans1 EPA ID: OHD980587364  
Trans2 EPA ID: Not reported  
TSD ID: EH2705NY  
Waste Code: F002 - HALO SOLV + STILL BOTTOMS FM REC OF SOLV  
Quantity: 00390  
Units: P - Pounds  
Number of Containers: 002  
Container Type: DF - Fiberboard or plastic drums (glass)  
Handling Method: B Incineration, heat recovery, burning.  
Specific Gravity: 01.00  
Year: 2001

- Continued on next page -

## Site Detail Report

Target Property: 808 EAST 139TH STREET  
BRONX, NY 10454

JOB: 130043

### MANIFEST

**EDR ID:** 1001405162      **DIST/DIR:** 0.242 WNW      **ELEVATION:** 52      **MAP ID:** AO210

**NAME:** C W CLEANERS      **Rev:** 08/01/2013  
**ADDRESS:** 679 E 138TH ST  
BRONX, NY 10454  
BRONX  
**SOURCE:** NY Department of Environmental Conservation

Document ID: NYC5755386  
Manifest Status: Not reported  
Trans1 State ID: SCR000075150  
Trans2 State ID: NJD071629976  
Generator Ship Date: 12/11/2001  
Trans1 Recv Date: 12/11/2001  
Trans2 Recv Date: 12/14/2001  
TSD Site Recv Date: 12/19/2001  
Part A Recv Date: Not reported  
Part B Recv Date: Not reported  
Generator EPA ID: NYR000066241  
Trans1 EPA ID: OHD980587364  
Trans2 EPA ID: Not reported  
TSDF ID: Not reported  
Waste Code: F002 - HALO SOLV + STILL BOTTOMS FM REC OF SOLV  
Quantity: 00195  
Units: P - Pounds  
Number of Containers: 001  
Container Type: DF - Fiberboard or plastic drums (glass)  
Handling Method: B Incineration, heat recovery, burning.  
Specific Gravity: 01.00  
Waste Code: F002 - HALO SOLV + STILL BOTTOMS FM REC OF SOLV  
Quantity: 00266  
Units: P - Pounds  
Number of Containers: 002  
Container Type: DF - Fiberboard or plastic drums (glass)  
Handling Method: B Incineration, heat recovery, burning.  
Specific Gravity: 01.00  
Year: 2001

Document ID: NYC5812457  
Manifest Status: Not reported  
Trans1 State ID: SCR000075150  
Trans2 State ID: NJD071621976  
Generator Ship Date: 02/21/2001  
Trans1 Recv Date: 02/21/2001  
Trans2 Recv Date: 02/23/2001  
TSD Site Recv Date: 02/27/2001  
Part A Recv Date: Not reported  
Part B Recv Date: Not reported  
Generator EPA ID: NYR000066241  
Trans1 EPA ID: OHD980587364  
Trans2 EPA ID: Not reported  
TSDF ID: EH2705NY

- Continued on next page -

# Site Detail Report

Target Property: 808 EAST 139TH STREET  
BRONX, NY 10454

JOB: 130043

## MANIFEST

**EDR ID:** 1001405162      **DIST/DIR:** 0.242 WNW      **ELEVATION:** 52      **MAP ID:** AO210

**NAME:** C W CLEANERS

**Rev:** 08/01/2013

**ADDRESS:** 679 E 138TH ST  
BRONX, NY 10454  
BRONX

**SOURCE:** NY Department of Environmental Conservation

Waste Code: F002 - HALO SOLV + STILL BOTTOMS FM REC OF SOLV

Quantity: 00195

Units: P - Pounds

Number of Containers: 001

Container Type: DF - Fiberboard or plastic drums (glass)

Handling Method: B Incineration, heat recovery, burning.

Specific Gravity: 01.00

Waste Code: F002 - HALO SOLV + STILL BOTTOMS FM REC OF SOLV

Quantity: 00125

Units: P - Pounds

Number of Containers: 001

Container Type: DF - Fiberboard or plastic drums (glass)

Handling Method: B Incineration, heat recovery, burning.

Specific Gravity: 01.00

Year: 2001

Document ID: NYG5437863

Manifest Status: Not reported

Trans1 State ID: NJD000564906

Trans2 State ID: Not reported

Generator Ship Date: 05/23/2005

Trans1 Recv Date: 05/23/2005

Trans2 Recv Date: Not reported

TSD Site Recv Date: 05/27/2005

Part A Recv Date: Not reported

Part B Recv Date: Not reported

Generator EPA ID: NYR000066241

Trans1 EPA ID: NJ420

Trans2 EPA ID: Not reported

TSDF ID: NJD000564906

Waste Code: F002 - HALO SOLV + STILL BOTTOMS FM REC OF SOLV

Quantity: 00390

Units: P - Pounds

Number of Containers: 003

Container Type: DM - Metal drums, barrels

Handling Method: T Chemical, physical, or biological treatment.

Specific Gravity: 01.00

Year: Not reported

Document ID: NYC5096946

Manifest Status: Not reported

Trans1 State ID: ILD984908202

Trans2 State ID: SCR000074591

- Continued on next page -

## Site Detail Report

Target Property: 808 EAST 139TH STREET  
BRONX, NY 10454

JOB: 130043

### MANIFEST

**EDR ID:** 1001405162      **DIST/DIR:** 0.242 WNW      **ELEVATION:** 52      **MAP ID:** AO210

**NAME:** C W CLEANERS

**Rev:** 08/01/2013

**ADDRESS:** 679 E 138TH ST  
BRONX, NY 10454  
BRONX

**SOURCE:** NY Department of Environmental Conservation

Generator Ship Date: 03/14/2000  
Trans1 Recv Date: 03/14/2000  
Trans2 Recv Date: 03/22/2000  
TSD Site Recv Date: 03/24/2000  
Part A Recv Date: Not reported  
Part B Recv Date: Not reported  
Generator EPA ID: NYR000066241  
Trans1 EPA ID: OHD980587364  
Trans2 EPA ID: Not reported  
TSDF ID: JE4744NY  
Waste Code: F002 - HALO SOLV + STILL BOTTOMS FM REC OF SOLV  
Quantity: 00585  
Units: P - Pounds  
Number of Containers: 003  
Container Type: DF - Fiberboard or plastic drums (glass)  
Handling Method: B Incineration, heat recovery, burning.  
Specific Gravity: 01.00  
Year: 2000

Document ID: NYC5757085  
Manifest Status: Not reported  
Trans1 State ID: SCR000075150  
Trans2 State ID: NJD071629976  
Generator Ship Date: 08/16/2000  
Trans1 Recv Date: 08/16/2000  
Trans2 Recv Date: 08/18/2000  
TSD Site Recv Date: 08/23/2000  
Part A Recv Date: Not reported  
Part B Recv Date: Not reported  
Generator EPA ID: NYR000066241  
Trans1 EPA ID: OHD980587364  
Trans2 EPA ID: Not reported  
TSDF ID: EH2705NY  
Waste Code: F002 - HALO SOLV + STILL BOTTOMS FM REC OF SOLV  
Quantity: 00585  
Units: P - Pounds  
Number of Containers: 003  
Container Type: DF - Fiberboard or plastic drums (glass)  
Handling Method: B Incineration, heat recovery, burning.  
Specific Gravity: 01.00  
Year: 2000

Document ID: NYC5823922

- Continued on next page -



## Site Detail Report

Target Property: 808 EAST 139TH STREET  
BRONX, NY 10454

JOB: 130043

### MANIFEST

**EDR ID:** 1001405162 **DIST/DIR:** 0.242 WNW **ELEVATION:** 52 **MAP ID:** AO210

**NAME:** C W CLEANERS

**Rev:** 08/01/2013

**ADDRESS:** 679 E 138TH ST  
BRONX, NY 10454  
BRONX

**SOURCE:** NY Department of Environmental Conservation

Manifest Status: Not reported  
Trans1 State ID: SCR000075150  
Trans2 State ID: NJD071629976  
Generator Ship Date: 10/24/2000  
Trans1 Recv Date: 10/24/2000  
Trans2 Recv Date: 10/27/2000  
TSD Site Recv Date: 10/31/2000  
Part A Recv Date: Not reported  
Part B Recv Date: Not reported  
Generator EPA ID: NYR000066241  
Trans1 EPA ID: OHD980587364  
Trans2 EPA ID: Not reported  
TSDF ID: EH2705NY  
Waste Code: F002 - HALO SOLV + STILL BOTTOMS FM REC OF SOLV  
Quantity: 00585  
Units: P - Pounds  
Number of Containers: 003  
Container Type: DF - Fiberboard or plastic drums (glass)  
Handling Method: B Incineration, heat recovery, burning.  
Specific Gravity: 01.00  
Year: 2000

Document ID: NYC6068046  
Manifest Status: Not reported  
Trans1 State ID: ILD984908202  
Trans2 State ID: SCR000074591  
Generator Ship Date: 04/06/2000  
Trans1 Recv Date: 04/06/2000  
Trans2 Recv Date: 04/12/2000  
TSD Site Recv Date: 04/15/2000  
Part A Recv Date: Not reported  
Part B Recv Date: Not reported  
Generator EPA ID: NYR000066241  
Trans1 EPA ID: OHD980587364  
Trans2 EPA ID: Not reported  
TSDF ID: EH2705NY  
Waste Code: F002 - HALO SOLV + STILL BOTTOMS FM REC OF SOLV  
Quantity: 00195  
Units: P - Pounds  
Number of Containers: 001  
Container Type: DF - Fiberboard or plastic drums (glass)  
Handling Method: B Incineration, heat recovery, burning.  
Specific Gravity: 01.00  
Year: 2000

- Continued on next page -

## Site Detail Report

Target Property: 808 EAST 139TH STREET  
BRONX, NY 10454

JOB: 130043

### MANIFEST

**EDR ID:** 1001405162      **DIST/DIR:** 0.242 WNW      **ELEVATION:** 52      **MAP ID:** AO210

**NAME:** C W CLEANERS

**Rev:** 08/01/2013

**ADDRESS:** 679 E 138TH ST  
BRONX, NY 10454  
BRONX

**SOURCE:** NY Department of Environmental Conservation

Document ID: NYC6154110  
Manifest Status: Not reported  
Trans1 State ID: SCR000075150  
Trans2 State ID: SCR000074591  
Generator Ship Date: 06/01/2000  
Trans1 Recv Date: 06/01/2000  
Trans2 Recv Date: 06/06/2000  
TSD Site Recv Date: 06/09/2000  
Part A Recv Date: Not reported  
Part B Recv Date: Not reported  
Generator EPA ID: NYR000066241  
Trans1 EPA ID: OHD980587364  
Trans2 EPA ID: Not reported  
TSDF ID: EH2705NY  
Waste Code: F002 - HALO SOLV + STILL BOTTOMS FM REC OF SOLV  
Quantity: 00195  
Units: P - Pounds  
Number of Containers: 001  
Container Type: DF - Fiberboard or plastic drums (glass)  
Handling Method: B Incineration, heat recovery, burning.  
Specific Gravity: 01.00  
Year: 2000

Document ID: NYC5827612  
Manifest Status: Not reported  
Trans1 State ID: SCR000075150  
Trans2 State ID: NJD071629976  
Generator Ship Date: 12/20/2000  
Trans1 Recv Date: 12/20/2000  
Trans2 Recv Date: 12/22/2000  
TSD Site Recv Date: 12/29/2000  
Part A Recv Date: Not reported  
Part B Recv Date: Not reported  
Generator EPA ID: NYR000066241  
Trans1 EPA ID: OHD980587364  
Trans2 EPA ID: Not reported  
TSDF ID: EH2705NY  
Waste Code: F002 - HALO SOLV + STILL BOTTOMS FM REC OF SOLV  
Quantity: 00390  
Units: P - Pounds  
Number of Containers: 002  
Container Type: DF - Fiberboard or plastic drums (glass)  
Handling Method: B Incineration, heat recovery, burning.  
Specific Gravity: 01.00

- Continued on next page -

## Site Detail Report

Target Property: 808 EAST 139TH STREET  
BRONX, NY 10454

JOB: 130043

### MANIFEST

**EDR ID:** 1001405162      **DIST/DIR:** 0.242 WNW      **ELEVATION:** 52      **MAP ID:** AO210

**NAME:** C W CLEANERS

**Rev:** 08/01/2013

**ADDRESS:** 679 E 138TH ST  
BRONX, NY 10454  
BRONX

**SOURCE:** NY Department of Environmental Conservation

Waste Code: F002 - HALO SOLV + STILL BOTTOMS FM REC OF SOLV  
Quantity: 00125  
Units: P - Pounds  
Number of Containers: 001  
Container Type: DF - Fiberboard or plastic drums (glass)  
Handling Method: B Incineration, heat recovery, burning.  
Specific Gravity: 01.00  
Year: 2000

Document ID: NYC6573183  
Manifest Status: Not reported  
Trans1 State ID: SCR000075150  
Trans2 State ID: SCR000074591  
Generator Ship Date: 09/06/2001  
Trans1 Recv Date: 09/06/2001  
Trans2 Recv Date: 09/17/2001  
TSD Site Recv Date: 09/18/2001  
Part A Recv Date: Not reported  
Part B Recv Date: Not reported  
Generator EPA ID: NYR000066241  
Trans1 EPA ID: OHD980587364  
Trans2 EPA ID: Not reported  
TSDF ID: EH27050NY

Waste Code: F002 - HALO SOLV + STILL BOTTOMS FM REC OF SOLV  
Quantity: 00133  
Units: P - Pounds  
Number of Containers: 001  
Container Type: DF - Fiberboard or plastic drums (glass)  
Handling Method: B Incineration, heat recovery, burning.  
Specific Gravity: 01.00  
Waste Code: F002 - HALO SOLV + STILL BOTTOMS FM REC OF SOLV  
Quantity: 00585  
Units: P - Pounds  
Number of Containers: 003  
Container Type: DF - Fiberboard or plastic drums (glass)  
Handling Method: B Incineration, heat recovery, burning.  
Specific Gravity: 01.00  
Year: 2001

[Click this hyperlink](#) while viewing on your computer to access  
3 additional NY\_MANIFEST: record(s) in the EDR Site Report.

## Site Detail Report

Target Property: 808 EAST 139TH STREET  
BRONX, NY 10454

JOB: 130043

### RCRA-CESQG

**EDR ID:** 1001405162      **DIST/DIR:** 0.242 WNW      **ELEVATION:** 52      **MAP ID:** AO210

**NAME:** C W CLEANERS

**Rev:** 07/11/2013

**ADDRESS:** 679 E 138TH ST  
BRONX, NY 10454  
BRONX

**ID/Status:** NYR000066241

**SOURCE:** US Environmental Protection Agency

#### RCRA-CESQG:

Date form received by agency: 01/01/2007

Facility name: C W CLEANERS

Facility address: 679 E 138TH ST  
BRONX, NY 10454

EPA ID: NYR000066241

Mailing address: E 138TH ST  
BRONX, NY 10454

Contact: CHUL LEE

Contact address: E 138TH ST  
BRONX, NY 10454

Contact country: US

Contact telephone: (914) 632-1479

Contact email: Not reported

EPA Region: 02

Classification: Conditionally Exempt Small Quantity Generator

Description: Handler: generates 100 kg or less of hazardous waste per calendar month, and accumulates 1000 kg or less of hazardous waste at any time; or generates 1 kg or less of acutely hazardous waste per calendar month, and accumulates at any time: 1 kg or less of acutely hazardous waste; or 100 kg or less of any residue or contaminated soil, waste or other debris resulting from the cleanup of a spill, into or on any land or water, of acutely hazardous waste; or generates 100 kg or less of any residue or contaminated soil, waste or other debris resulting from the cleanup of a spill, into or on any land or water, of acutely hazardous waste during any calendar month, and accumulates at any time: 1 kg or less of acutely hazardous waste; or 100 kg or less of any residue or contaminated soil, waste or other debris resulting from the cleanup of a spill, into or on any land or water, of acutely hazardous waste

#### Owner/Operator Summary:

Owner/operator name: 679 EAST 138TH STREET CORP

Owner/operator address: 679 E 138TH ST  
BRONX, NY 10454

Owner/operator country: US

Owner/operator telephone: (914) 632-1479

Legal status: Private

Owner/Operator Type: Owner

Owner/Op start date: Not reported

Owner/Op end date: Not reported

Owner/operator name: 679 EAST 138TH STREET CORP

Owner/operator address: 679 E 138TH ST

- Continued on next page -

## Site Detail Report

Target Property: 808 EAST 139TH STREET  
BRONX, NY 10454

JOB: 130043

### RCRA-CESQG

**EDR ID:** 1001405162      **DIST/DIR:** 0.242 WNW      **ELEVATION:** 52      **MAP ID:** AO210

**NAME:** C W CLEANERS

**Rev:** 07/11/2013

**ADDRESS:** 679 E 138TH ST  
BRONX, NY 10454  
BRONX

**ID/Status:** NYR000066241

**SOURCE:** US Environmental Protection Agency

BRONX, NY 10454

Owner/operator country: US

Owner/operator telephone: (914) 632-1479

Legal status: Private

Owner/Operator Type: Operator

Owner/Op start date: Not reported

Owner/Op end date: Not reported

#### Handler Activities Summary:

U.S. importer of hazardous waste: No

Mixed waste (haz. and radioactive): No

Recycler of hazardous waste: No

Transporter of hazardous waste: No

Treater, storer or disposer of HW: No

Underground injection activity: No

On-site burner exemption: No

Furnace exemption: No

Used oil fuel burner: No

Used oil processor: No

User oil refiner: No

Used oil fuel marketer to burner: No

Used oil Specification marketer: No

Used oil transfer facility: No

Used oil transporter: No

#### Historical Generators:

Date form received by agency: 01/01/2006

Facility name: C W CLEANERS

Classification: Conditionally Exempt Small Quantity Generator

Date form received by agency: 01/28/1999

Facility name: C W CLEANERS

Classification: Small Quantity Generator

Violation Status: No violations found

## Site Detail Report

Target Property: 808 EAST 139TH STREET  
BRONX, NY 10454

JOB: 130043

### HIST AST

**EDR ID:** S107783972      **DIST/DIR:** 0.243 West      **ELEVATION:** 44      **MAP ID:** AP211

**NAME:** 699 VENTURE CORP.      **Rev:** 01/01/2002  
**ADDRESS:** 699-703 EAST 137TH STREET  
BRONX, NY 10454  
BRONX  
**SOURCE:** NY Department of Environmental Conservation  
**ID/Status:** 2-605095

HIST AST:  
PBS Number: 2-605095  
SWIS Code: 6001  
Operator: JAVIER HUMAN  
Facility Phone: (718) 665-5056  
Facility Addr2: Not reported  
Facility Type: APARTMENT BUILDING  
Emergency: MARTIN ROOMEY  
Emergency Tel: (788) 842-9413  
Old PBSNO: Not reported  
Date Inspected: Not reported  
Inspector: Not reported  
Result of Inspection: Not reported  
Owner Name: 699 VENTURE CORP.  
Owner Address: P.O. BOX 540756  
Owner City,St,Zip: BRONX, NY 10454  
Federal ID: Not reported  
Owner Tel: (718) 842-9413  
Owner Type: Corporate/Commercial  
Owner Subtype: Not reported  
Mailing Contact: Not reported  
Mailing Name: 699 VENTURE CORP.  
Mailing Address: P.O. BOX 540756  
Mailing Address 2: Not reported  
Mailing City,St,Zip: BRONX, NY 10454  
Mailing Telephone: (718) 842-9413  
Owner Mark: First Owner  
Facility Status: 1 - Active PBS facility, i.e. total capacity of the PBS tanks is greater than 1,100 gallons, regardless if Subpart 360-14 tanks exist or not at the facility.  
Certification Flag: False  
Certification Date: 02/02/2001  
Expiration: 02/01/2006  
Renew Flag: False  
Renew Date: Not reported  
Total Capacity: 4000  
FAMT: True  
Facility Screen: No Missing Data  
Owner Screen: No Missing Data  
Tank Screen: Minor Data Missing  
Dead Letter: False  
CBS Number: Not reported  
Town or City: NEW YORK CITY  
County Code: 60

- Continued on next page -

## Site Detail Report

Target Property: 808 EAST 139TH STREET  
BRONX, NY 10454

JOB: 130043

HIST AST

**EDR ID:** S107783972      **DIST/DIR:** 0.243 West      **ELEVATION:** 44      **MAP ID:** AP211

**NAME:** 699 VENTURE CORP.      **Rev:** 01/01/2002  
**ADDRESS:** 699-703 EAST 137TH STREET  
BRONX, NY 10454  
BRONX  
**ID/Status:** 2-605095  
**SOURCE:** NY Department of Environmental Conservation

Town or City Code: 01  
Region: 2

Tank ID: 001  
Tank Location: ABOVEGROUND  
Tank Status: In Service  
Install Date: Not reported  
Capacity (Gal): 4000  
Product Stored: NOS 1,2, OR 4 FUEL OIL  
Tank Type: Steel/carbon steel  
Tank Internal: Not reported  
Tank External: Not reported  
Pipe Location: Not reported  
Pipe Type: Not reported  
Pipe Internal: Not reported  
Pipe External: Not reported  
Tank Containment: Not reported  
Leak Detection: Not reported  
Overfill Protection: Not reported  
Dispenser Method: Not reported  
Date Tested: Not reported  
Next Test Date: Not reported  
Missing Data for Tank: Minor Data Missing  
Date Closed: Not reported  
Test Method: Not reported  
Deleted: False  
Updated: True  
SPDES Number: Not reported  
Lat/Long: Not reported

## Site Detail Report

Target Property: 808 EAST 139TH STREET  
BRONX, NY 10454

JOB: 130043

AST

**EDR ID:** A100175402      **DIST/DIR:** 0.243 West      **ELEVATION:** 44      **MAP ID:** AP212

**NAME:** 699 VENTURE CORP.      **Rev:** 08/07/2013  
**ADDRESS:** 699-703 EAST 137TH STREET  
BRONX, NY 10454  
BRONX  
**SOURCE:** NY Department of Environmental Conservation  
**ID/Status:** 2-605095

AST:  
Region: STATE  
DEC Region: 2  
Site Status: Active  
Facility Id: 2-605095  
Program Type: PBS  
UTM X: 591589.73322000005  
UTM Y: 4517629.18781  
Expiration Date: 2016/02/01  
Site Type: Apartment Building/Office Building

Affiliation Records:  
Site Id: 26964  
Affiliation Type: On-Site Operator  
Company Name: 699 VENTURE CORP.  
Contact Type: Not reported  
Contact Name: BOSCO SALAZAR  
Address1: Not reported  
Address2: Not reported  
City: Not reported  
State: NN  
Zip Code: Not reported  
Country Code: 001  
Phone: (646) 427-9974  
EMail: Not reported  
Fax Number: Not reported  
Modified By: KXTANG  
Date Last Modified: 1/11/2006

Site Id: 26964  
Affiliation Type: Emergency Contact  
Company Name: 699 VENTURE CORP.  
Contact Type: Not reported  
Contact Name: JOHN CORCORAN  
Address1: Not reported  
Address2: Not reported  
City: Not reported  
State: NN  
Zip Code: Not reported  
Country Code: 999  
Phone: (718) 994-7950  
EMail: Not reported  
Fax Number: Not reported  
Modified By: KXTANG  
Date Last Modified: 1/11/2006

- Continued on next page -



## Site Detail Report

Target Property: 808 EAST 139TH STREET  
BRONX, NY 10454

JOB: 130043

AST

**EDR ID:** A100175402      **DIST/DIR:** 0.243 West      **ELEVATION:** 44      **MAP ID:** AP212

**NAME:** 699 VENTURE CORP.      **Rev:** 08/07/2013  
**ADDRESS:** 699-703 EAST 137TH STREET  
BRONX, NY 10454  
BRONX  
**SOURCE:** NY Department of Environmental Conservation  
**ID/Status:** 2-605095

Site Id: 26964  
Affiliation Type: Facility Owner  
Company Name: 699 VENTURE CORP.  
Contact Type: VICE P  
Contact Name: JOHN CORCORAN  
Address1: P.O. BOX 589  
Address2: Not reported  
City: BRONX  
State: NY  
Zip Code: 10470  
Country Code: 001  
Phone: (718) 994-7950  
EMail: Not reported  
Fax Number: Not reported  
Modified By: KXTANG  
Date Last Modified: 1/11/2006

Site Id: 26964  
Affiliation Type: Mail Contact  
Company Name: 699 VENTURE CORP.  
Contact Type: VICE P  
Contact Name: JOHN CORCORAN  
Address1: P.O. BOX 589  
Address2: Not reported  
City: BRONX  
State: NY  
Zip Code: 10470  
Country Code: 001  
Phone: (718) 994-7950  
EMail: Not reported  
Fax Number: Not reported  
Modified By: KXTANG  
Date Last Modified: 1/11/2006

### Tank Info:

Tank Number: 001  
Tank Id: 59427  
Material Code: 0001  
Common Name of Substance: #2 Fuel Oil (On-Site Consumption)

### Equipment Records:

C00 - Pipe Location - No Piping  
F00 - Pipe External Protection - None

- Continued on next page -

## Site Detail Report

Target Property: 808 EAST 139TH STREET  
BRONX, NY 10454

JOB: 130043

AST

**EDR ID:** A100175402      **DIST/DIR:** 0.243 West      **ELEVATION:** 44      **MAP ID:** AP212

**NAME:** 699 VENTURE CORP.

**Rev:** 08/07/2013

**ADDRESS:** 699-703 EAST 137TH STREET  
BRONX, NY 10454  
BRONX

ID/Status: 2-605095

**SOURCE:** NY Department of Environmental Conservation

H00 - Tank Leak Detection - None  
D00 - Pipe Type - No Piping  
G00 - Tank Secondary Containment - None  
J00 - Dispenser - None  
A00 - Tank Internal Protection - None  
B00 - Tank External Protection - None  
I00 - Overfill - None  
Tank Location: 1  
Tank Type: Steel/Carbon Steel/Iron  
Tank Status: In Service  
Pipe Model: Not reported  
Install Date: 06/30/1990  
Capacity Gallons: 4000  
Tightness Test Method: NN  
Date Test: Not reported  
Next Test Date: Not reported  
Date Tank Closed: Not reported  
Register: True  
Modified By: BVCAMPBE  
Last Modified: 12/20/2010  
Material Name: #2 Fuel Oil (On-Site Consumption)

## Site Detail Report

Target Property: 808 EAST 139TH STREET  
BRONX, NY 10454

JOB: 130043

AST

**EDR ID:** A100294929      **DIST/DIR:** 0.248 ENE      **ELEVATION:** 6      **MAP ID:** 213

**NAME:** MANHATTAN BEER DISTRIBUTORS  
**ADDRESS:** 400 WALNUT AVENUE  
BRONX, NY 10454  
BRONX  
**SOURCE:** NY Department of Environmental Conservation

**Rev:** 08/07/2013  
**ID/Status:** 2-607816

AST:  
Region: STATE  
DEC Region: 2  
Site Status: Active  
Facility Id: 2-607816  
Program Type: PBS  
UTM X: 592231.47860999999  
UTM Y: 4517644.10309999999  
Expiration Date: 2017/06/06  
Site Type: Trucking/Transportation/Fleet Operation  
  
Affiliation Records:  
Site Id: 29668  
Affiliation Type: Mail Contact  
Company Name: MANHATTAN BEER DISTRIBUTORS  
Contact Type: Not reported  
Contact Name: MIKE MCCARTHY  
Address1: 400 WALNUT AVENUE  
Address2: Not reported  
City: BRONX  
State: NY  
Zip Code: 10454  
Country Code: 001  
Phone: (718) 292-9300  
EMail: MMCCARTHY@MANHATTANBEER.NET  
Fax Number: Not reported  
Modified By: NRLOMBAR  
Date Last Modified: 12/30/2011

Site Id: 29668  
Affiliation Type: On-Site Operator  
Company Name: MANHATTAN BEER DISTRIBUTORS  
Contact Type: Not reported  
Contact Name: MIKE MCCARTHY  
Address1: Not reported  
Address2: Not reported  
City: Not reported  
State: NN  
Zip Code: Not reported  
Country Code: 999  
Phone: (718) 292-9300  
EMail: Not reported  
Fax Number: Not reported  
Modified By: NRLOMBAR  
Date Last Modified: 12/30/2011

- Continued on next page -

## Site Detail Report

Target Property: 808 EAST 139TH STREET  
BRONX, NY 10454

JOB: 130043

AST

**EDR ID:** A100294929      **DIST/DIR:** 0.248 ENE      **ELEVATION:** 6      **MAP ID:** 213

**NAME:** MANHATTAN BEER DISTRIBUTORS  
**ADDRESS:** 400 WALNUT AVENUE  
BRONX, NY 10454  
BRONX  
**SOURCE:** NY Department of Environmental Conservation

**Rev:** 08/07/2013  
**ID/Status:** 2-607816

Site Id: 29668  
Affiliation Type: Emergency Contact  
Company Name: MANHATTAN BEER DISTRIBUTORS  
Contact Type: Not reported  
Contact Name: MIKE MCCARTHY  
Address1: Not reported  
Address2: Not reported  
City: Not reported  
State: NN  
Zip Code: Not reported  
Country Code: 999  
Phone: (718) 292-9300  
EMail: Not reported  
Fax Number: Not reported  
Modified By: NRLOMBAR  
Date Last Modified: 12/30/2011

Site Id: 29668  
Affiliation Type: Facility Owner  
Company Name: MANHATTAN BEER DISTRIBUTORS  
Contact Type: Not reported  
Contact Name: Not reported  
Address1: 400 WALNUT AVE  
Address2: Not reported  
City: BRONX  
State: NY  
Zip Code: 10454  
Country Code: 001  
Phone: (718) 292-9300  
EMail: Not reported  
Fax Number: Not reported  
Modified By: NRLOMBAR  
Date Last Modified: 2/6/2013

### Tank Info:

Tank Number: 001  
Tank Id: 63561  
Material Code: 0008  
Common Name of Substance: Diesel

### Equipment Records:

H01 - Tank Leak Detection - Interstitial - Electronic Monitoring  
I02 - Overfill - High Level Alarm

- Continued on next page -

## Site Detail Report

Target Property: 808 EAST 139TH STREET  
BRONX, NY 10454

JOB: 130043

AST

**EDR ID:** A100294929 **DIST/DIR:** 0.248 ENE **ELEVATION:** 6 **MAP ID:** 213

**NAME:** MANHATTAN BEER DISTRIBUTORS

**Rev:** 08/07/2013

**ADDRESS:** 400 WALNUT AVENUE  
BRONX, NY 10454  
BRONX

**ID/Status:** 2-607816

**SOURCE:** NY Department of Environmental Conservation

B01 - Tank External Protection - Painted/Asphalt Coating  
F00 - Pipe External Protection - None  
K01 - Spill Prevention - Catch Basin  
C01 - Pipe Location - Aboveground  
E00 - Piping Secondary Containment - None  
G04 - Tank Secondary Containment - Double-Walled (Underground)  
H05 - Tank Leak Detection - In-Tank System (ATG)  
L02 - Piping Leak Detection - Interstitial - Manual Monitoring  
A00 - Tank Internal Protection - None  
B99 - Tank External Protection - Other  
D02 - Pipe Type - Galvanized Steel  
J02 - Dispenser - Suction Dispenser

Tank Location: 3

Tank Type: Equivalent Technology

Tank Status: In Service

Pipe Model: Not reported

Install Date: 11/01/2001

Capacity Gallons: 4000

Tightness Test Method: NN

Date Test: Not reported

Next Test Date: Not reported

Date Tank Closed: Not reported

Register: True

Modified By: NRLOMBAR

Last Modified: 12/30/2011

Material Name: Diesel

Tank Number: 002

Tank Id: 242258

Material Code: 0008

Common Name of Substance: Diesel

### Equipment Records:

C00 - Pipe Location - No Piping  
F00 - Pipe External Protection - None  
I00 - Overfill - None  
A00 - Tank Internal Protection - None  
E00 - Piping Secondary Containment - None  
H00 - Tank Leak Detection - None  
D00 - Pipe Type - No Piping  
G00 - Tank Secondary Containment - None  
J00 - Dispenser - None  
B00 - Tank External Protection - None

- Continued on next page -

## Site Detail Report

Target Property: 808 EAST 139TH STREET  
BRONX, NY 10454

JOB: 130043

AST

**EDR ID:** A100294929      **DIST/DIR:** 0.248 ENE      **ELEVATION:** 6      **MAP ID:** 213

**NAME:** MANHATTAN BEER DISTRIBUTORS

**Rev:** 08/07/2013

**ADDRESS:** 400 WALNUT AVENUE  
BRONX, NY 10454  
BRONX

**ID/Status:** 2-607816

**SOURCE:** NY Department of Environmental Conservation

K00 - Spill Prevention - None  
L02 - Piping Leak Detection - Interstitial - Manual Monitoring  
Tank Location: 3  
Tank Type: Steel/Carbon Steel/Iron  
Tank Status: In Service  
Pipe Model: Not reported  
Install Date: 07/22/2010  
Capacity Gallons: 75  
Tightness Test Method: NN  
Date Test: Not reported  
Next Test Date: Not reported  
Date Tank Closed: Not reported  
Register: True  
Modified By: NRLOMBAR  
Last Modified: 12/30/2011  
Material Name: Diesel

## Site Detail Report

Target Property: 808 EAST 139TH STREET  
BRONX, NY 10454

JOB: 130043

AST

**EDR ID:** A100300912      **DIST/DIR:** 0.250 North      **ELEVATION:** 21      **MAP ID:** AQ214

**NAME:** CASA WALES

**Rev:** 08/07/2013

**ADDRESS:** 359 WALES AVE.  
BRONX, NY 10454  
BRONX

ID/Status: 2-609500

**SOURCE:** NY Department of Environmental Conservation

**AST:**

Region: STATE

DEC Region: 2

Site Status: Unregulated

Facility Id: 2-609500

Program Type: PBS

UTM X: 592003.83051

UTM Y: 4517965.3518599998

Expiration Date: N/A

Site Type: Manufacturing (Other than Chemical)/Processing

**Affiliation Records:**

Site Id: 55514

Affiliation Type: Facility Owner

Company Name: CASA WALES HOUSING DEVELOP. FUND CORP.

Contact Type: DIRECTOR

Contact Name: KEITH DEMATTEIS

Address1: 1910 ARTHUR AVE. 4TH FLOOR

Address2: Not reported

City: BRONX

State: NY

Zip Code: 10457

Country Code: 001

Phone: (718) 402-8200

EMail: Not reported

Fax Number: Not reported

Modified By: kxtang

Date Last Modified: 3/26/2004

Site Id: 55514

Affiliation Type: Mail Contact

Company Name: F & D DEVELOPMENT GROUP LLC

Contact Type: Not reported

Contact Name: JON FRASCATORE

Address1: 199 LINCOLN AVE. # 303

Address2: Not reported

City: BRONX

State: NY

Zip Code: 10454

Country Code: 001

Phone: (718) 402-8200

EMail: Not reported

Fax Number: Not reported

Modified By: kxtang

Date Last Modified: 3/26/2004

- Continued on next page -

## Site Detail Report

Target Property: 808 EAST 139TH STREET  
BRONX, NY 10454

JOB: 130043

AST

**EDR ID:** A100300912      **DIST/DIR:** 0.250 North      **ELEVATION:** 21      **MAP ID:** AQ214

**NAME:** CASA WALES

**Rev:** 08/07/2013

**ADDRESS:** 359 WALES AVE.  
BRONX, NY 10454  
BRONX

**ID/Status:** 2-609500

**SOURCE:** NY Department of Environmental Conservation

Site Id: 55514

Affiliation Type: On-Site Operator

Company Name: CASA WALES

Contact Type: Not reported

Contact Name: JON FRASLATORE

Address1: Not reported

Address2: Not reported

City: Not reported

State: NN

Zip Code: Not reported

Country Code: 001

Phone: (917) 406-5115

E-Mail: Not reported

Fax Number: Not reported

Modified By: kxtang

Date Last Modified: 3/26/2004

Site Id: 55514

Affiliation Type: Emergency Contact

Company Name: CASA WALES HOUSING DEVELOP. FUND CORP.

Contact Type: Not reported

Contact Name: JON FRASLANTORE

Address1: Not reported

Address2: Not reported

City: Not reported

State: NN

Zip Code: Not reported

Country Code: 001

Phone: (917) 406-5115

E-Mail: Not reported

Fax Number: Not reported

Modified By: kxtang

Date Last Modified: 3/26/2004

Tank Info:

Tank Number: 001

Tank Id: 178344

Material Code: 0002

Common Name of Substance: #4 Fuel Oil (On-Site Consumption)

Equipment Records:

D01 - Pipe Type - Steel/Carbon Steel/Iron

Tank Location: 3

- Continued on next page -



## Site Detail Report

Target Property: 808 EAST 139TH STREET  
BRONX, NY 10454

JOB: 130043

AST

**EDR ID:** A100300912      **DIST/DIR:** 0.250 North      **ELEVATION:** 21      **MAP ID:** AQ214

**NAME:** CASA WALES

**Rev:** 08/07/2013

**ADDRESS:** 359 WALES AVE.  
BRONX, NY 10454  
BRONX

**ID/Status:** 2-609500

**SOURCE:** NY Department of Environmental Conservation

Tank Type: Steel/Carbon Steel/Iron  
Tank Status: Closed - Removed  
Pipe Model: Not reported  
Install Date: Not reported  
Capacity Gallons: 3000  
Tightness Test Method: 00  
Date Test: Not reported  
Next Test Date: Not reported  
Date Tank Closed: Not reported  
Register: True  
Modified By: kxtang  
Last Modified: 03/26/2004  
Material Name: #4 Fuel Oil (On-Site Consumption)

Tank Number: 002  
Tank Id: 178345  
Material Code: 0002  
Common Name of Substance: #4 Fuel Oil (On-Site Consumption)

Equipment Records:  
D01 - Pipe Type - Steel/Carbon Steel/Iron  
Tank Location: 3  
Tank Type: Steel/Carbon Steel/Iron  
Tank Status: Closed - Removed  
Pipe Model: Not reported  
Install Date: Not reported  
Capacity Gallons: 3000  
Tightness Test Method: 00  
Date Test: Not reported  
Next Test Date: Not reported  
Date Tank Closed: Not reported  
Register: True  
Modified By: kxtang  
Last Modified: 03/26/2004  
Material Name: #4 Fuel Oil (On-Site Consumption)

## Site Detail Report

Target Property: 808 EAST 139TH STREET  
BRONX, NY 10454

JOB: 130043

### MANIFEST

**EDR ID:** 1000555903      **DIST/DIR:** 0.250 North      **ELEVATION:** 21      **MAP ID:** AQ215

**NAME:** GILEAD PROPERTIES      **Rev:** 08/01/2013  
**ADDRESS:** 359 WALES AVE  
BRONX, NY 10454  
BRONX  
**SOURCE:** NY Department of Environmental Conservation

#### NY MANIFEST:

EPA ID: NYD986984508  
Country: USA  
Mailing Name: GILEAD PROPERTIES  
Mailing Contact: J ROSS  
Mailing Address: 890 EAST 135TH STREET  
Mailing Address 2: Not reported  
Mailing City: BRONX  
Mailing State: NY  
Mailing Zip: 10454  
Mailing Zip4: Not reported  
Mailing Country: USA  
Mailing Phone: 212-993-7100

Document ID: NJA1326768  
Manifest Status: Completed after the designated time period for a TSDF to get a copy to the DEC  
Trans1 State ID: NJDEPS869  
Trans2 State ID: Not reported  
Generator Ship Date: 920214  
Trans1 Recv Date: 920214  
Trans2 Recv Date: Not reported  
TSD Site Recv Date: 920218  
Part A Recv Date: 920226  
Part B Recv Date: 920312  
Generator EPA ID: NYD986984508  
Trans1 EPA ID: ILD051060408  
Trans2 EPA ID: Not reported  
TSDF ID: NJD002182897  
Waste Code: D001 - NON-LISTED IGNITABLE WASTES  
Quantity: 03200  
Units: P - Pounds  
Number of Containers: 008  
Container Type: DM - Metal drums, barrels  
Handling Method: B Incineration, heat recovery, burning.  
Specific Gravity: 100  
Year: 92

## Site Detail Report

Target Property: 808 EAST 139TH STREET  
BRONX, NY 10454

JOB: 130043

### LTANKS

**EDR ID:** S102671308      **DIST/DIR:** 0.267 SW      **ELEVATION:** 17      **MAP ID:** 216

**NAME:** WILLOW AVE.& 134TH ST.

**Rev:** 08/19/2013

**ADDRESS:** BRONX APT. BLDG.  
NEW YORK CITY, NY  
BRONX

**ID/Status:** 8804783 / 8/31/1988

**SOURCE:** NY Department of Environmental Conservation

#### LTANKS:

Site ID: 141931

Spill Number/Closed Date: 8804783 / 8/31/1988

Spill Date: 8/31/1988

Spill Cause: Tank Overfill

Spill Source: Tank Truck

Spill Class: Not reported

Cleanup Ceased: 8/31/1988

Cleanup Meets Standard: True

SWIS: 0301

Investigator: TOMASELLO

Referred To: Not reported

Reported to Dept: 8/31/1988

CID: Not reported

Water Affected: Not reported

Spill Notifier: Fire Department

Last Inspection: Not reported

Recommended Penalty: False

UST Involvement: False

Remediation Phase: 0

Date Entered In Computer: 8/31/1988

Spill Record Last Update: 8/2/2002

Spiller Name: Not reported

Spiller Company: MARIS MECHANICAL CORP.

Spiller Address: 95-03 162ND AVENUE

Spiller City,St,Zip: JAMAICA, ZZ

Spiller County: 001

Spiller Contact: Not reported

Spiller Phone: Not reported

Spiller Extention: Not reported

DEC Region: 2

DER Facility ID: 121165

DEC Memo: Not reported

Remarks: FIRE DEPT. PRESENTLY RESPONDING. TANK OVERFILL - OIL IN SEWER.

#### Material:

Site ID: 141931

Operable Unit ID: 919906

Operable Unit: 01

Material ID: 456713

Material Code: 0066A

Material Name: UNKNOWN PETROLEUM

Case No.: Not reported

Material FA: Petroleum

- Continued on next page -

## Site Detail Report

Target Property: 808 EAST 139TH STREET  
BRONX, NY 10454

JOB: 130043

### LTANKS

**EDR ID:** S102671308      **DIST/DIR:** 0.267 SW      **ELEVATION:** 17      **MAP ID:** 216

**NAME:** WILLOW AVE.& 134TH ST.

**Rev:** 08/19/2013

**ADDRESS:** BRONX APT. BLDG.  
NEW YORK CITY, NY  
BRONX

ID/Status: 8804783 / 8/31/1988

**SOURCE:** NY Department of Environmental Conservation

Quantity: 30  
Units: Gallons  
Recovered: No  
Resource Affected: Not reported  
Oxygenate: False

Tank Test:

## Site Detail Report

Target Property: 808 EAST 139TH STREET  
BRONX, NY 10454

JOB: 130043

SWF/LF

**EDR ID:** S105841688      **DIST/DIR:** 0.267 WSW      **ELEVATION:** 28      **MAP ID:** 217

**NAME:** INWOOD SANITATION CO.,INC.

**Rev:** 07/08/2013

**ADDRESS:** 688 EAST 135 STREET  
BRONX, NY 10454  
BRONX

**SOURCE:** NY Department of Environmental Conservation

**SWF/LF:**

Flag: INACTIVE

Region Code: 2

Phone Number: 2122927750

Owner Name: Not reported

Owner Type: Not reported

Owner Address: Not reported

Owner Addr2: Not reported

Owner City,St,Zip: Not reported

Owner Email: Not reported

Owner Phone: Not reported

Contact Name: PUIS V.PISARANO

Contact Address: Not reported

Contact Addr2: Not reported

Contact City,St,Zip: Not reported

Contact Email: Not reported

Contact Phone: Not reported

Activity Desc: Transfer station - permit

Activity Number: [03T31]

Active: No

East Coordinate: 591700

North Coordinate: 4517400

Accuracy Code: Not reported

Regulatory Status: Not reported

Waste Type: Not reported

Authorization #: 2-6007-00016

Authorization Date: Not reported

Expiration Date: Not reported

## Site Detail Report

Target Property: 808 EAST 139TH STREET  
BRONX, NY 10454

JOB: 130043

### LTANKS

**EDR ID:** S102673292      **DIST/DIR:** 0.283 SW      **ELEVATION:** 20      **MAP ID:** 218

**NAME:** WHAREHOUSE

**Rev:** 08/19/2013

**ADDRESS:** 719 EAST 134TH ST  
BRONX, NY  
BRONX

**ID/Status:** 9515159 / 2/26/1996

**SOURCE:** NY Department of Environmental Conservation

#### LTANKS:

Site ID: 321179

Spill Number/Closed Date: 9515159 / 2/26/1996

Spill Date: 2/26/1996

Spill Cause: Tank Overfill

Spill Source: Tank Truck

Spill Class: Known release with minimal potential for fire or hazard. DEC Response.

Willing Responsible Party. Corrective action taken.

Cleanup Ceased: Not reported

Cleanup Meets Standard: False

SWIS: 0301

Investigator: SMMARTIN

Referred To: Not reported

Reported to Dept: 2/26/1996

CID: 275

Water Affected: Not reported

Spill Notifier: Responsible Party

Last Inspection: Not reported

Recommended Penalty: False

UST Involvement: False

Remediation Phase: 0

Date Entered In Computer: 2/26/1996

Spill Record Last Update: 3/11/1996

Spiller Name: PETER LEPORE

Spiller Company: WALCO FUEL OIL

Spiller Address: 1 COFFEY STREET

Spiller City,St,Zip: BROOKLYN, NY 11231-

Spiller County: 001

Spiller Contact: PETER LEPORE

Spiller Phone: (718) 852-7000

Spiller Extention: Not reported

DEC Region: 2

DER Facility ID: 258750

DEC Memo: Prior to Sept, 2004 data translation this spill Lead\_DEC Field was  
"MARTINKAT"

Remarks: overfilled tank - onto concrete pad - all cleaned

#### Material:

Site ID: 321179

Operable Unit ID: 1026261

Operable Unit: 01

Material ID: 569744

Material Code: 0008

Material Name: Diesel

- Continued on next page -

## Site Detail Report

Target Property: 808 EAST 139TH STREET  
BRONX, NY 10454

JOB: 130043

### LTANKS

**EDR ID:** S102673292      **DIST/DIR:** 0.283 SW      **ELEVATION:** 20      **MAP ID:** 218

**NAME:** WHAREHOUSE

**Rev:** 08/19/2013

**ADDRESS:** 719 EAST 134TH ST  
BRONX, NY  
BRONX

ID/Status: 9515159 / 2/26/1996

**SOURCE:** NY Department of Environmental Conservation

Case No.: Not reported  
Material FA: Petroleum  
Quantity: 2  
Units: Gallons  
Recovered: 2  
Resource Affected: Not reported  
Oxygenate: False

Tank Test:

## Site Detail Report

Target Property: 808 EAST 139TH STREET  
BRONX, NY 10454

JOB: 130043

SWF/LF

|                    |                     |               |             |
|--------------------|---------------------|---------------|-------------|
| EDR ID: S106075913 | DIST/DIR: 0.312 SSW | ELEVATION: 18 | MAP ID: 219 |
|--------------------|---------------------|---------------|-------------|

**NAME:** TODINO BROTHERS RECYCLING; INC. (850EAST 133RD STREET) **Rev:** 07/08/2013

**ADDRESS:** 850 EAST 133RD STREET  
BRONX, NY 10454  
BRONX

**SOURCE:** NY Department of Environmental Conservation

**SWF/LF:**

Flag: ACTIVE  
Region Code: 2  
Phone Number: 7185850700  
Owner Name: Frank Todino  
Owner Type: Private  
Owner Address: 10 Moutain View Drive  
Owner Addr2: Not reported  
Owner City,St,Zip: Somers, NY 10589  
Owner Email: Not reported  
Owner Phone: 7185850700  
Contact Name: Christopher Todino  
Contact Address: Not reported  
Contact Addr2: Not reported  
Contact City,St,Zip: Not reported  
Contact Email: chris@todino.com  
Contact Phone: 7185850700  
Activity Desc: C&D processing - registration  
Activity Number: [03W89]  
Active: Yes  
East Coordinate: 591353  
North Coordinate: 4517730  
Accuracy Code: Not reported  
Regulatory Status: Registration  
Waste Type: Not reported  
Authorization #: 03W89  
Authorization Date: 07/13/2006  
Expiration Date: Not reported

Flag: INACTIVE  
Region Code: 2  
Phone Number: 7188929484  
Owner Name: Not reported  
Owner Type: Not reported  
Owner Address: Not reported  
Owner Addr2: Not reported  
Owner City,St,Zip: Not reported  
Owner Email: Not reported  
Owner Phone: Not reported  
Contact Name: Christopher Todino  
Contact Address: Not reported  
Contact Addr2: Not reported  
Contact City,St,Zip: Not reported  
Contact Email: Not reported

- Continued on next page -



## Site Detail Report

Target Property: 808 EAST 139TH STREET  
BRONX, NY 10454

JOB: 130043

SWF/LF

**EDR ID:** S106075913      **DIST/DIR:** 0.312 SSW      **ELEVATION:** 18      **MAP ID:** 219

**NAME:** TODINO BROTHERS RECYCLING; INC. (850EAST 133RD STREET) **Rev:** 07/08/2013

**ADDRESS:** 850 EAST 133RD STREET  
BRONX, NY 10454  
BRONX

**SOURCE:** NY Department of Environmental Conservation

Contact Phone: Not reported  
Activity Desc: C&D processing - registration  
Activity Number: [03W89]  
Active: No  
East Coordinate: 591752  
North Coordinate: 4517149  
Accuracy Code: 4.3 - Utilization of Digital Orthophoto Quads  
Regulatory Status: Registration  
Waste Type: Asphalt;Brick;Concrete;Rock;Soil (Clean)  
Authorization #: 03W89  
Authorization Date: Not reported  
Expiration Date: Not reported

## Site Detail Report

Target Property: 808 EAST 139TH STREET  
BRONX, NY 10454

JOB: 130043

### LTANKS

**EDR ID:** S102401927      **DIST/DIR:** 0.313 South      **ELEVATION:** 10      **MAP ID:** 220

**NAME:** HELLGATE SUBSATTION

**Rev:** 08/19/2013

**ADDRESS:** 910 EAST 134TH ST  
BRONX, NY  
BRONX

ID/Status: 9210508 / 11/23/1994  
ID/Status: 9210505 / 4/4/2002

**SOURCE:** NY Department of Environmental Conservation

#### LTANKS:

Site ID: 279854

Spill Number/Closed Date: 9210508 / 11/23/1994

Spill Date: 12/11/1992

Spill Cause: Tank Overfill

Spill Source: Non Major Facility > 1,100 gal

Spill Class: Known release that creates potential for fire or hazard. DEC Response.

Unable/unwilling Responsible Party. Corrective action taken. (ISR)

Cleanup Ceased: 11/23/1994

Cleanup Meets Standard: True

SWIS: 0301

Investigator: CAENGELH

Referred To: Not reported

Reported to Dept: 12/11/1992

CID: Not reported

Water Affected: EAST RIVER

Spill Notifier: Affected Persons

Last Inspection: Not reported

Recommended Penalty: False

UST Involvement: False

Remediation Phase: 0

Date Entered In Computer: 12/11/1992

Spill Record Last Update: 2/27/2003

Spiller Name: Not reported

Spiller Company: CON EDISON

Spiller Address: 4 IRVING PLACE

Spiller City,St,Zip: NEW YORK, NY 10003

Spiller County: 001

Spiller Contact: Not reported

Spiller Phone: Not reported

Spiller Extention: Not reported

DEC Region: 2

DER Facility ID: 277201

DEC Memo: Prior to Sept, 2004 data translation this spill Lead\_DEC Field was

"ENGELHARDT"11/23/94: Duplicate of spill # 9210505. Close out.

Remarks: REFER TO SPILL #9210505

#### Material:

Site ID: 279854

Operable Unit ID: 974759

Operable Unit: 01

Material ID: 403968

Material Code: 0022

Material Name: Waste Oil/Used Oil

- Continued on next page -

## Site Detail Report

Target Property: 808 EAST 139TH STREET  
BRONX, NY 10454

JOB: 130043

### LTANKS

**EDR ID:** S102401927      **DIST/DIR:** 0.313 South      **ELEVATION:** 10      **MAP ID:** 220

**NAME:** HELLGATE SUBSATTION

**Rev:** 08/19/2013

**ADDRESS:** 910 EAST 134TH ST  
BRONX, NY  
BRONX

ID/Status: 9210508 / 11/23/1994

ID/Status: 9210505 / 4/4/2002

**SOURCE:** NY Department of Environmental Conservation

Case No.: Not reported  
Material FA: Petroleum  
Quantity: -1  
Units: Pounds  
Recovered: No  
Resource Affected: Not reported  
Oxygenate: False

Tank Test:

Site ID: 216258  
Spill Number/Closed Date: 9210505 / 4/4/2002  
Spill Date: 12/11/1992  
Spill Cause: Tank Overfill  
Spill Source: Non Major Facility > 1,100 gal  
Spill Class: Known release that creates potential for fire or hazard. DEC Response.  
Unable/unwilling Responsible Party. Corrective action taken. (ISR)  
Cleanup Ceased: Not reported  
Cleanup Meets Standard: False  
SWIS: 0301  
Investigator: CAENGELH  
Referred To: Not reported  
Reported to Dept: 12/11/1992  
CID: Not reported  
Water Affected: EAST RIVER  
Spill Notifier: Responsible Party  
Last Inspection: Not reported  
Recommended Penalty: False  
UST Involvement: False  
Remediation Phase: 0  
Date Entered In Computer: 12/15/1992  
Spill Record Last Update: 2/27/2003  
Spiller Name: Not reported  
Spiller Company: CON EDISON  
Spiller Address: 4 IRVING PLACE  
Spiller City,St,Zip: NEW YORK, NY 10003  
Spiller County: 001  
Spiller Contact: Not reported  
Spiller Phone: Not reported  
Spiller Extention: Not reported  
DEC Region: 2  
DER Facility ID: 179043  
DEC Memo: Prior to Sept, 2004 data translation this spill Lead\_DEC Field was

- Continued on next page -

## Site Detail Report

Target Property: 808 EAST 139TH STREET  
BRONX, NY 10454

JOB: 130043

### LTANKS

EDR ID: S102401927 DIST/DIR: 0.313 South ELEVATION: 10 MAP ID: 220

NAME: HELLGATE SUBSATTION

Rev: 08/19/2013

ADDRESS: 910 EAST 134TH ST  
BRONX, NY  
BRONX

ID/Status: 9210508 / 11/23/1994  
ID/Status: 9210505 / 4/4/2002

SOURCE: NY Department of Environmental Conservation

"ENGELHARDT"11/23/94: REASSIGNED FROM SIGONA TO ENGELHARDT. SPILL

RELATED TO NOR' EASTER DECEMBER '92. 7/11/97: Site Investigation Work

Plan submitted by Con Edison.7/16/98: Work Plan Addendum submitted by

Con Edison based on comments by DEC. This spill is designated as

Release No. 7. Report describes incident as follows: "On 12/11/92,

during a high storm tide, the flush pit oil/water separator  
overfilled with stormwater [and tidal influence] and overflowed. The  
overflow carried out an estimated 8,000 to 9,000 gallons of oil.

After the tide receded, some oil was carried into the East River,  
although most of it was deposited on land (streets, sidewalks, soil,  
manholes and construction trenches). Surface soil samples collected  
immediately after the release indicated PCB concentrations between 11  
and 13 ppm. Following the release, oil remaining in the flush pit was  
removed. Oily debris was removed from the affected area, and  
contaminated surfaces were steam cleaned. Surface soil samples  
collected in the adjacent Pamuto property yard (which was also  
impacted by the overflow) indicated that cleanup was

successful."3/15/99: First revision to WP Addendum submitted.5/23/00:  
Second revision to WP Addendum submitted.10/24/00: DEC approves WP  
and addenda.7/10/01: Summary of Investigation and Remediation Plan  
submitted by Con Ed. Report concludes: "Leachable lead was detected  
in concentrations well below STARS Memo #1 levels. The equivalent  
total lead concentration (using the 20:1 dilution rule provided in  
the STARS Memo #1) would be less than 30 mg/kg, which is below human  
health concern levels. PCBs were detected in a number of samples, but  
the concentrations were at low levels, typically well below the 1,000  
ug/kg TAGM 4046 clean up level for surface and 10,000 ug/kg clean up  
level for subsurface soils. Dielectric fluids were detected in  
approximately one-half of the samples collected from this area.

Samples closest to the flush pit, and most likely to have been  
impacted by the overflow, showed relatively low concentrations of  
dielectric fluids. At the remaining locations there is no clear  
pattern or gradient in the distribution of the detected

concentrations. This suggests that the detections may be related to  
the historical use of the site [former MGP and generating station]  
and the nature of the demolition fill rather than the overflow event.

As contaminant concerns associated with the spill event appears  
minimal, no further action is proposed."4/4/02: DEC approves SIRP and  
conclusions. Close out. (JHO)

Remarks: OIL FLUSH PIT /STORAGE FLOODED OIL WASHED ONTO STREET RIVER AND  
NEIGHBORHOOD NYCFD NOTIFIED DEP DEC SIGONA INVESTIGATED MEG AND AAA  
CLEANED UP SPILL. SPILL AFFECTED A SEVERAL BLOCK RADIUS AROUND PLANT.

Material:

- Continued on next page -

## Site Detail Report

Target Property: 808 EAST 139TH STREET  
BRONX, NY 10454

JOB: 130043

### LTANKS

**EDR ID:** S102401927      **DIST/DIR:** 0.313 South      **ELEVATION:** 10      **MAP ID:** 220

**NAME:** HELLGATE SUBSATTION

**Rev:** 08/19/2013

**ADDRESS:** 910 EAST 134TH ST  
BRONX, NY  
BRONX

ID/Status: 9210508 / 11/23/1994  
ID/Status: 9210505 / 4/4/2002

**SOURCE:** NY Department of Environmental Conservation

Site ID: 216258  
Operable Unit ID: 974753  
Operable Unit: 01  
Material ID: 403964  
Material Code: 0066A  
Material Name: UNKNOWN PETROLEUM  
Case No.: Not reported  
Material FA: Petroleum  
Quantity: 8000  
Units: Gallons  
Recovered: No  
Resource Affected: Not reported  
Oxygenate: False  
Site ID: 216258  
Operable Unit ID: 974753  
Operable Unit: 01  
Material ID: 403965  
Material Code: 0020B  
Material Name: CABLE OIL  
Case No.: Not reported  
Material FA: Petroleum  
Quantity: 0  
Units: Pounds  
Recovered: No  
Resource Affected: Not reported  
Oxygenate: False

Tank Test:

## Site Detail Report

Target Property: 808 EAST 139TH STREET  
BRONX, NY 10454

JOB: 130043

### MOSF

**EDR ID:** 1009233423      **DIST/DIR:** 0.315 East      **ELEVATION:** 5      **MAP ID:** AR221

**NAME:** HESS BRONX FACILITY

**Rev:** 08/07/2013

**ADDRESS:** 1040 EAST 149TH ST  
BRONX, NY  
BRONX

ID/Status: 0-0366  
ID/Status: 0-0367  
ID/Status: 0-0661  
ID/Status: 2-1120  
ID/Status: Inactive

**SOURCE:** NY Department of Environmental Conservation

#### MOSF:

Facility ID: 0-0366  
Program Type: MOSF  
Tank Status: Inactive  
Expiration Date: N/A  
Dec Region: 2  
UTMX: Not reported  
UTMY: Not reported

Facility ID: 0-0367  
Program Type: MOSF  
Tank Status: Inactive  
Expiration Date: N/A  
Dec Region: 2  
UTMX: Not reported  
UTMY: Not reported

Facility ID: 0-0661  
Program Type: MOSF  
Tank Status: Inactive  
Expiration Date: N/A  
Dec Region: 2  
UTMX: Not reported  
UTMY: Not reported

Facility ID: 2-1120  
Program Type: MOSF  
Tank Status: Active  
Expiration Date: 2015/03/31  
Dec Region: 2  
UTMX: 592438.96542999  
UTMY: 4517556.1512500

## Site Detail Report

Target Property: 808 EAST 139TH STREET  
BRONX, NY 10454

JOB: 130043

### LTANKS

**EDR ID:** 1009233423      **DIST/DIR:** 0.315 East      **ELEVATION:** 5      **MAP ID:** AR221

**NAME:** HESS BRONX FACILITY

**Rev:** 08/19/2013

**ADDRESS:** 1040 EAST 149TH ST  
BRONX, NY  
BRONX

ID/Status: 9112334 / 12/26/2002  
ID/Status: 9006400 / 3/25/2009  
ID/Status: 9809872 / 2/1/2007  
ID/Status: 9302425 / 3/25/2009  
ID/Status: 9600714 / 5/8/1996

**SOURCE:** NY Department of Environmental Conservation

#### LTANKS:

Site ID: 321842

Spill Number/Closed Date: 9112334 / 12/26/2002

Spill Date: 3/3/1992

Spill Cause: Tank Test Failure

Spill Source: Major Facility > 400,000 gal

Spill Class: Known release with minimal potential for fire or hazard. DEC Response.

Willing Responsible Party. Corrective action taken.

Cleanup Ceased: Not reported

Cleanup Meets Standard: True

SWIS: 0301

Investigator: SJMILLER

Referred To: Not reported

Reported to Dept: 3/3/1992

CID: Not reported

Water Affected: Not reported

Spill Notifier: Responsible Party

Last Inspection: Not reported

Recommended Penalty: False

UST Involvement: True

Remediation Phase: 0

Date Entered In Computer: 3/9/1992

Spill Record Last Update: 3/29/2010

Spiller Name: Not reported

Spiller Company: Not reported

Spiller Address: Not reported

Spiller City,St,Zip: \*\*\*Update\*\*\*, ZZ

Spiller County: 001

Spiller Contact: Not reported

Spiller Phone: Not reported

Spiller Extention: Not reported

DEC Region: 2

DER Facility ID: 73723

DEC Memo: Prior to Sept, 2004 data translation this spill Lead\_DEC Field was

"MILLER"SEE EARLIER, CLOSED SPILL REPORT NO. 9112330 FOR SAME SPILL.

Remarks: E I & R. THREE 550'S MANIFOLDED. -.184, DUPLICATED SPILL REPORT, SEE  
SPILL # 9112330.

#### Material:

Site ID: 321842

Operable Unit ID: 965934

Operable Unit: 01

Material ID: 417315

Material Code: 0008

- Continued on next page -

## Site Detail Report

Target Property: 808 EAST 139TH STREET  
BRONX, NY 10454

JOB: 130043

### LTANKS

**EDR ID:** 1009233423      **DIST/DIR:** 0.315 East      **ELEVATION:** 5      **MAP ID:** AR221

**NAME:** HESS BRONX FACILITY

**Rev:** 08/19/2013

**ADDRESS:** 1040 EAST 149TH ST  
BRONX, NY  
BRONX

ID/Status: 9112334 / 12/26/2002  
ID/Status: 9006400 / 3/25/2009  
ID/Status: 9809872 / 2/1/2007  
ID/Status: 9302425 / 3/25/2009  
ID/Status: 9600714 / 5/8/1996

**SOURCE:** NY Department of Environmental Conservation

Material Name: Diesel  
Case No.: Not reported  
Material FA: Petroleum  
Quantity: -1  
Units: Pounds  
Recovered: No  
Resource Affected: Not reported  
Oxygenate: False

Tank Test:  
Site ID: 321842  
Spill Tank Test: 1539684  
Tank Number: Not reported  
Tank Size: 0  
Test Method: 00  
Leak Rate: 0  
Gross Fail: Not reported  
Modified By: Spills  
Last Modified: 10/1/2004  
Test Method: Unknown

Site ID: 79304  
Spill Number/Closed Date: 9006400 / 3/25/2009  
Spill Date: 9/11/1990  
Spill Cause: Tank Test Failure  
Spill Source: Major Facility > 400,000 gal  
Spill Class: Known release that creates a file or hazard. DEC Response. Unknown  
Responsible Party. Corrective action taken. (ISR)  
Cleanup Ceased: Not reported  
Cleanup Meets Standard: False  
SWIS: 0301  
Investigator: LXZIELIN  
Referred To: Not reported  
Reported to Dept: 9/11/1990  
CID: Not reported  
Water Affected: Not reported  
Spill Notifier: Responsible Party  
Last Inspection: Not reported  
Recommended Penalty: False  
UST Involvement: False  
Remediation Phase: 0  
Date Entered In Computer: 9/12/1990  
Spill Record Last Update: 3/25/2009

- Continued on next page -



# Site Detail Report

Target Property: 808 EAST 139TH STREET  
BRONX, NY 10454

JOB: 130043

## LTANKS

**EDR ID:** 1009233423 **DIST/DIR:** 0.315 East **ELEVATION:** 5 **MAP ID:** AR221

**NAME:** HESS BRONX FACILITY

**Rev:** 08/19/2013

**ADDRESS:** 1040 EAST 149TH ST  
BRONX, NY  
BRONX

ID/Status: 9112334 / 12/26/2002  
ID/Status: 9006400 / 3/25/2009  
ID/Status: 9809872 / 2/1/2007  
ID/Status: 9302425 / 3/25/2009  
ID/Status: 9600714 / 5/8/1996

**SOURCE:** NY Department of Environmental Conservation

Spiller Name: Not reported  
Spiller Company: CIBRO  
Spiller Address: Not reported  
Spiller City,St,Zip: NY  
Spiller County: 999  
Spiller Contact: Not reported  
Spiller Phone: Not reported  
Spiller Extention: Not reported  
DEC Region: 2

DER Facility ID: 73723

DEC Memo: 03/25/09 - LZThis spill is listed in C/O D2-0001-96-02. According to the satisfaction of Terms of C/O letter, dated August 24, 2000 (see MOSF 2-1120 eDocs), cleanup and repair were completed. The spill case is closed. Prior to Sept, 2004 data translation this spill Lead\_DEC Field was "BREEN"11/15/94: REASSIGNED FROM SIGONA TO BREEN ON 11/15/94.

Remarks: TANK #2 WAS LEAKING BACK IN APRIL, WILL BE PUMPING TANK 3 & 4 INTO A BARGE.

### Material:

Site ID: 79304  
Operable Unit ID: 947032  
Operable Unit: 01  
Material ID: 433857  
Material Code: 0003A  
Material Name: #6 Fuel Oil  
Case No.: Not reported  
Material FA: Petroleum  
Quantity: 1000  
Units: Gallons  
Recovered: No  
Resource Affected: Not reported  
Oxygenate: False

### Tank Test:

Site ID: 213650  
Spill Number/Closed Date: 9809872 / 2/1/2007  
Spill Date: 1/1/1993  
Spill Cause: Tank Failure  
Spill Source: Major Facility > 400,000 gal  
Spill Class: Known release that creates potential for fire or hazard. DEC Response.  
Willing Responsible Party. Corrective action taken.

- Continued on next page -

## Site Detail Report

Target Property: 808 EAST 139TH STREET  
BRONX, NY 10454

JOB: 130043

### LTANKS

**EDR ID:** 1009233423      **DIST/DIR:** 0.315 East      **ELEVATION:** 5      **MAP ID:** AR221

**NAME:** HESS BRONX FACILITY

**Rev:** 08/19/2013

**ADDRESS:** 1040 EAST 149TH ST  
BRONX, NY  
BRONX

ID/Status: 9112334 / 12/26/2002

ID/Status: 9006400 / 3/25/2009

ID/Status: 9809872 / 2/1/2007

ID/Status: 9302425 / 3/25/2009

ID/Status: 9600714 / 5/8/1996

**SOURCE:** NY Department of Environmental Conservation

Cleanup Ceased: Not reported

Cleanup Meets Standard: False

SWIS: 0301

Investigator: LXZIELIN

Referred To: Not reported

Reported to Dept: 11/5/1998

CID: 366

Water Affected: Not reported

Spill Notifier: DEC

Last Inspection: Not reported

Recommended Penalty: False

UST Involvement: False

Remediation Phase: 0

Date Entered In Computer: 11/5/1998

Spill Record Last Update: 2/1/2007

Spiller Name: ERNIE COONEY

Spiller Company: STUYVESANT TERMINAL

Spiller Address: 1040 EAST 149TH ST

Spiller City,St,Zip: BRONX, NY

Spiller County: 001

Spiller Contact: Not reported

Spiller Phone: Not reported

Spiller Extention: Not reported

DEC Region: 2

DER Facility ID: 73723

DEC Memo: 02/01/07 - ZielinskiStuyvesant Fuel Service Corp. sent a groundwater monitoring report for a well located between Tank 5 and the Beer

Distributor--adjacent to the Stuyvesant property (eDocs). Data show neither NAPL nor SVOCs. In addition, a review of groundwater analyses for 11 monitoring wells installed on the property indicates the lack of free product, SVOCs, and MTBE. Regional Spill Engineer approved that the spill be closed. The spill is closed. Prior to Sept, 2004 data translation this spill Lead\_DEC Field was "BREEN"

Remarks: WELL DUG ON NORTH SIDE OF TANK 2 CONTAMINATED SOIL.

Material:

Site ID: 213650

Operable Unit ID: 1067135

Operable Unit: 01

Material ID: 313766

Material Code: 0001A

Material Name: #2 Fuel Oil

Case No.: Not reported

Material FA: Petroleum

- Continued on next page -

## Site Detail Report

Target Property: 808 EAST 139TH STREET  
BRONX, NY 10454

JOB: 130043

### LTANKS

**EDR ID:** 1009233423      **DIST/DIR:** 0.315 East      **ELEVATION:** 5      **MAP ID:** AR221

**NAME:** HESS BRONX FACILITY

**Rev:** 08/19/2013

**ADDRESS:** 1040 EAST 149TH ST  
BRONX, NY  
BRONX

ID/Status: 9112334 / 12/26/2002  
ID/Status: 9006400 / 3/25/2009  
ID/Status: 9809872 / 2/1/2007  
ID/Status: 9302425 / 3/25/2009  
ID/Status: 9600714 / 5/8/1996

**SOURCE:** NY Department of Environmental Conservation

Quantity: 0  
Units: Gallons  
Recovered: No  
Resource Affected: Not reported  
Oxygenate: False  
Site ID: 213650  
Operable Unit ID: 1067135  
Operable Unit: 01  
Material ID: 313767  
Material Code: 0003A  
Material Name: #6 Fuel Oil  
Case No.: Not reported  
Material FA: Petroleum  
Quantity: 0  
Units: Gallons  
Recovered: No  
Resource Affected: Not reported  
Oxygenate: False

#### Tank Test:

Site ID: 293645  
Spill Number/Closed Date: 9302425 / 3/25/2009  
Spill Date: 5/21/1993  
Spill Cause: Tank Test Failure  
Spill Source: Major Facility > 400,000 gal  
Spill Class: Known release with minimal potential for fire or hazard. DEC Response.  
Willing Responsible Party. Corrective action taken.  
Cleanup Ceased: Not reported  
Cleanup Meets Standard: False  
SWIS: 0301  
Investigator: LXZIELIN  
Referred To: Not reported  
Reported to Dept: 5/21/1993  
CID: Not reported  
Water Affected: Not reported  
Spill Notifier: Tank Tester  
Last Inspection: Not reported  
Recommended Penalty: False  
UST Involvement: True  
Remediation Phase: 0  
Date Entered In Computer: 5/25/1993  
Spill Record Last Update: 3/25/2009

- Continued on next page -

## Site Detail Report

Target Property: 808 EAST 139TH STREET  
BRONX, NY 10454

JOB: 130043

### LTANKS

**EDR ID:** 1009233423      **DIST/DIR:** 0.315 East      **ELEVATION:** 5      **MAP ID:** AR221

**NAME:** HESS BRONX FACILITY

**Rev:** 08/19/2013

**ADDRESS:** 1040 EAST 149TH ST  
BRONX, NY  
BRONX

ID/Status: 9112334 / 12/26/2002  
ID/Status: 9006400 / 3/25/2009  
ID/Status: 9809872 / 2/1/2007  
ID/Status: 9302425 / 3/25/2009  
ID/Status: 9600714 / 5/8/1996

**SOURCE:** NY Department of Environmental Conservation

Spiller Name: Not reported

Spiller Company: CIBRO

Spiller Address: 1040 E 149TH ST

Spiller City,St,Zip: ZZ

Spiller County: 001

Spiller Contact: Not reported

Spiller Phone: Not reported

Spiller Extention: Not reported

DEC Region: 2

DER Facility ID: 73723

DEC Memo: 03/25/09 - LZThis spill is listed in C/O D2-0001-96-02. According to the satisfaction of Terms of C/O letter, dated August 24, 2000 (see MOSF 2-1120 eDocs), cleanup and repair were completed. The spill case is closed. Prior to Sept, 2004 data translation this spill Lead\_DEC Field was "BREEN"11/28/94: REASSIGNED FROM SIGONA TO BREEN ON 11/28/94.

Remarks: 3 TANK 550 M/FOLD SYSTEM -TANK 2-ISOLATED TANK 2 FAILED ISOLATION.  
3-550 TEST FAILED - MIDDLE TANK FOUND W/ LESK PROBABLY TO BE CLOSED IN PLACE.

Material:

Site ID: 293645

Operable Unit ID: 980802

Operable Unit: 01

Material ID: 399548

Material Code: 0008

Material Name: Diesel

Case No.: Not reported

Material FA: Petroleum

Quantity: 0

Units: Gallons

Recovered: No

Resource Affected: Not reported

Oxygenate: False

Tank Test:

Site ID: 293645

Spill Tank Test: 1541570

Tank Number: Not reported

Tank Size: 0

Test Method: 00

Leak Rate: 0

Gross Fail: Not reported

Modified By: Spills

- Continued on next page -

## Site Detail Report

Target Property: 808 EAST 139TH STREET  
BRONX, NY 10454

JOB: 130043

### LTANKS

**EDR ID:** 1009233423      **DIST/DIR:** 0.315 East      **ELEVATION:** 5      **MAP ID:** AR221

**NAME:** HESS BRONX FACILITY

**Rev:** 08/19/2013

**ADDRESS:** 1040 EAST 149TH ST  
BRONX, NY  
BRONX

ID/Status: 9112334 / 12/26/2002  
ID/Status: 9006400 / 3/25/2009  
ID/Status: 9809872 / 2/1/2007  
ID/Status: 9302425 / 3/25/2009  
ID/Status: 9600714 / 5/8/1996

**SOURCE:** NY Department of Environmental Conservation

Last Modified: 10/1/2004  
Test Method: Unknown

Site ID: 213649  
Spill Number/Closed Date: 9600714 / 5/8/1996  
Spill Date: 4/15/1996  
Spill Cause: Tank Failure  
Spill Source: Major Facility > 400,000 gal  
Spill Class: Known release with minimal potential for fire or hazard. DEC Response.  
Willing Responsible Party. Corrective action taken.  
Cleanup Ceased: Not reported  
Cleanup Meets Standard: False  
SWIS: 0301  
Investigator: SIGONA  
Referred To: Not reported  
Reported to Dept: 4/15/1996  
CID: 312  
Water Affected: Not reported  
Spill Notifier: Responsible Party  
Last Inspection: Not reported  
Recommended Penalty: False  
UST Involvement: False  
Remediation Phase: 0  
Date Entered In Computer: 4/15/1996  
Spill Record Last Update: 1/27/1998  
Spiller Name: CALLER  
Spiller Company: STUYVESANT TERMINAL  
Spiller Address: 1040 EAST 149TH ST  
Spiller City,St,Zip: BRONX, NY  
Spiller County: 001  
Spiller Contact: CALLER  
Spiller Phone: (0 ) -  
Spiller Extention: Not reported  
DEC Region: 2  
DER Facility ID: 73723  
DEC Memo: Not reported  
Remarks: tank failed and spill is contained in a barrier - tank #2

Material:  
Site ID: 213649  
Operable Unit ID: 1032156  
Operable Unit: 01  
Material ID: 354110

- Continued on next page -

## Site Detail Report

Target Property: 808 EAST 139TH STREET  
BRONX, NY 10454

JOB: 130043

### LTANKS

**EDR ID:** 1009233423      **DIST/DIR:** 0.315 East      **ELEVATION:** 5      **MAP ID:** AR221

**NAME:** HESS BRONX FACILITY

**Rev:** 08/19/2013

**ADDRESS:** 1040 EAST 149TH ST  
BRONX, NY  
BRONX

ID/Status: 9112334 / 12/26/2002  
ID/Status: 9006400 / 3/25/2009  
ID/Status: 9809872 / 2/1/2007  
ID/Status: 9302425 / 3/25/2009  
ID/Status: 9600714 / 5/8/1996

**SOURCE:** NY Department of Environmental Conservation

Material Code: 0003A  
Material Name: #6 Fuel Oil  
Case No.: Not reported  
Material FA: Petroleum  
Quantity: 100  
Units: Gallons  
Recovered: 100  
Resource Affected: Not reported  
Oxygenate: False

Tank Test:

Site ID: 324500  
Spill Number/Closed Date: 8605417 / 3/25/2009  
Spill Date: 11/28/1986  
Spill Cause: Tank Test Failure  
Spill Source: Non Major Facility > 1,100 gal  
Spill Class: Known release that creates potential for fire or hazard. DEC Response.  
Willing Responsible Party. Corrective action taken.  
Cleanup Ceased: Not reported  
Cleanup Meets Standard: False  
SWIS: 0301  
Investigator: LXZIELIN  
Referred To: Not reported  
Reported to Dept: 11/28/1986  
CID: Not reported  
Water Affected: EAST RIVER  
Spill Notifier: Responsible Party  
Last Inspection: Not reported  
Recommended Penalty: False  
UST Involvement: False  
Remediation Phase: 0  
Date Entered In Computer: 12/8/1986  
Spill Record Last Update: 3/25/2009  
Spiller Name: Not reported  
Spiller Company: CIBRO HEATING OIL  
Spiller Address: SAME  
Spiller City,St,Zip: ZZ  
Spiller County: 001  
Spiller Contact: Not reported  
Spiller Phone: Not reported  
Spiller Extention: Not reported  
DEC Region: 2

- Continued on next page -

## Site Detail Report

Target Property: 808 EAST 139TH STREET  
BRONX, NY 10454

JOB: 130043

### LTANKS

**EDR ID:** 1009233423      **DIST/DIR:** 0.315 East      **ELEVATION:** 5      **MAP ID:** AR221

**NAME:** HESS BRONX FACILITY

**Rev:** 08/19/2013

**ADDRESS:** 1040 EAST 149TH ST  
BRONX, NY  
BRONX

ID/Status: 9112334 / 12/26/2002  
ID/Status: 9006400 / 3/25/2009  
ID/Status: 9809872 / 2/1/2007  
ID/Status: 9302425 / 3/25/2009  
ID/Status: 9600714 / 5/8/1996

**SOURCE:** NY Department of Environmental Conservation

DER Facility ID: 73723

DEC Memo: 03/25-09 - LZThis spill is listed in C/O D2-0001-96-02. According to satisfaction of Terms of C/O letter, dated August 24, 2000 (see MOSF 2-1120 eDocs), cleanup was completed. The spill case is closed. Prior to Sept, 2004 data translation this spill Lead\_DEC Field was "BREEN" // : BATTISTA AND SULLIVAN INVESTIGATING.

Remarks: SHEEN COMING FROM BULKHEAD SEEPAGE AT FACILITY

#### Material:

Site ID: 324500  
Operable Unit ID: 902619  
Operable Unit: 01  
Material ID: 474604  
Material Code: 0003A  
Material Name: #6 Fuel Oil  
Case No.: Not reported  
Material FA: Petroleum  
Quantity: 0  
Units: Gallons  
Recovered: No  
Resource Affected: Not reported  
Oxygenate: False

#### Tank Test:

Site ID: 293644  
Spill Number/Closed Date: 9112330 / 3/25/2009  
Spill Date: 3/3/1992  
Spill Cause: Tank Test Failure  
Spill Source: Commercial/Industrial  
Spill Class: Known release that creates a file or hazard. DEC Response. Willing Responsible Party. Corrective action taken.  
Cleanup Ceased: Not reported  
Cleanup Meets Standard: False  
SWIS: 0301  
Investigator: LXZIELIN  
Referred To: Not reported  
Reported to Dept: 3/3/1992  
CID: Not reported  
Water Affected: Not reported  
Spill Notifier: Tank Tester  
Last Inspection: Not reported  
Recommended Penalty: False

- Continued on next page -

## Site Detail Report

Target Property: 808 EAST 139TH STREET  
BRONX, NY 10454

JOB: 130043

### LTANKS

**EDR ID:** 1009233423      **DIST/DIR:** 0.315 East      **ELEVATION:** 5      **MAP ID:** AR221

**NAME:** HESS BRONX FACILITY

**Rev:** 08/19/2013

**ADDRESS:** 1040 EAST 149TH ST  
BRONX, NY  
BRONX

ID/Status: 9112334 / 12/26/2002  
ID/Status: 9006400 / 3/25/2009  
ID/Status: 9809872 / 2/1/2007  
ID/Status: 9302425 / 3/25/2009  
ID/Status: 9600714 / 5/8/1996

**SOURCE:** NY Department of Environmental Conservation

UST Involvement: True

Remediation Phase: 0

Date Entered In Computer: 3/4/1992

Spill Record Last Update: 3/25/2009

Spiller Name: Not reported

Spiller Company: Not reported

Spiller Address: Not reported

Spiller City,St,Zip: \*\*\*Update\*\*\*, ZZ

Spiller County: 001

Spiller Contact: Not reported

Spiller Phone: Not reported

Spiller Extension: Not reported

DEC Region: 2

DER Facility ID: 73723

DEC Memo: 03/25/09 - LZThis spill is listed in C/O D2-0001-96-02. According to the satisfaction of Terms of C/O letter, dated August 24, 2000 (see MOSF 2-1120 eDocs), tanks were removed. The spill case is closed.

Prior to Sept, 2004 data translation this spill Lead\_DEC Field was

"BREEN"06/23/95: BATTISTA WAS ORGINAL LEAD. TRANSFERRED TO CIBRO MONITOR. SMM.

Remarks: THREE 550'S. PETROTYTE. RATE = -.184, DUPLICATED RECORD, SEE SPILL #9112334 FOR UPDATE.

Material:

Site ID: 293644

Operable Unit ID: 962654

Operable Unit: 01

Material ID: 417311

Material Code: 0008

Material Name: Diesel

Case No.: Not reported

Material FA: Petroleum

Quantity: -1

Units: Not reported

Recovered: No

Resource Affected: Not reported

Oxygenate: False

Tank Test:

Site ID: 293644

Spill Tank Test: 1539682

Tank Number: Not reported

Tank Size: 0

Test Method: 00

- Continued on next page -



## Site Detail Report

Target Property: 808 EAST 139TH STREET  
BRONX, NY 10454

JOB: 130043

### LTANKS

**EDR ID:** 1009233423      **DIST/DIR:** 0.315 East      **ELEVATION:** 5      **MAP ID:** AR221

**NAME:** HESS BRONX FACILITY

**Rev:** 08/19/2013

**ADDRESS:** 1040 EAST 149TH ST  
BRONX, NY  
BRONX

ID/Status: 9112334 / 12/26/2002

ID/Status: 9006400 / 3/25/2009

ID/Status: 9809872 / 2/1/2007

ID/Status: 9302425 / 3/25/2009

ID/Status: 9600714 / 5/8/1996

**SOURCE:** NY Department of Environmental Conservation

Leak Rate: 0  
Gross Fail: Not reported  
Modified By: Spills  
Last Modified: 10/1/2004  
Test Method: Unknown

## Site Detail Report

Target Property: 808 EAST 139TH STREET  
BRONX, NY 10454

JOB: 130043

### MOSF AST

**EDR ID:** S102633562      **DIST/DIR:** 0.315 East      **ELEVATION:** 5      **MAP ID:** AR222

**NAME:** STUYVESANT FUEL TERMINAL COMPANY L.L.C.      **Rev:** 01/01/2002  
**ADDRESS:** 1040 EAST 149 STREET      ID/Status: 2-1120  
BRONX, NY 10455      ID/Status: ACTIVE FACILITY  
BRONX  
**SOURCE:** NY NYSDEC

MOSF AST:  
MOSF Number: 2-1120  
SWIS Code: 60  
Facility Town: NEW YORK CITY  
Facility Phone: (718) 585-0296  
Emergency Contact Name: LOU HARRIS  
Emergency Contact Phone: (718) 665-5700  
Total Tanks: 11  
Total Capacity: 21233366  
Daily Throughput: 5000000  
License Status: 1  
Facility Type: STORAGE TERMINAL/PETROLEUM DISTRIBUTOR  
Product Transfer Operation: AC  
Facility Status: ACTIVE FACILITY  
Operator Name: LOU HARRIS  
Owner Name: STUYVESANT FUEL TERMINAL COMPANY L.L.C.  
Owner Address: 642 SOUTHERN BOULEVARD  
Owner City,St,Zip: BRONX, NY 10455-  
Owner Phone: (718) 665-5700  
Owner Type: Corporate/Commercial  
Owner Status: 2  
Owner Mark: Second Owner  
Mailing Name: STUYVESANT FUEL TERMINAL COMPANY L.L.C.  
Mailing Address: 642 SOUTHERN BOULEVARD  
Mailing Address 2: Not reported  
Mailing City,St,Zip: BRONX, NY 10455-  
Mailing Contact: LOU HARRIS  
Mailing Phone: (718) 665-5700  
Legal Agent Name: MARCUS, OLLMAN, KOMMER  
Legal Agent Address: 72 EAST MAIN STREET  
Legal Agent City,St,Zip: NEW ROCHELLE, NY 10801-  
LIC Expires: 03/31/2002

Tank ID: 0BF  
Tank Location: ABOVEGROUND ON SADDLES LEGS, STILTS, RACK, OR CRADLE  
Install Date: 07/90  
Product: NOS 5 OR 6 FUEL OIL  
Tank Status: In Service  
Tank Type: Steel/carbon steel  
Tank Internal: None  
Tank External: 15  
Pipe Location: Aboveground  
Pipe Type: STEEL/IRON  
Pipe Internal: None

- Continued on next page -

## Site Detail Report

Target Property: 808 EAST 139TH STREET  
BRONX, NY 10454

JOB: 130043

MOSF AST

**EDR ID:** S102633562      **DIST/DIR:** 0.315 East      **ELEVATION:** 5      **MAP ID:** AR222

**NAME:** STUYVESANT FUEL TERMINAL COMPANY L.L.C.

**Rev:** 01/01/2002

**ADDRESS:** 1040 EAST 149 STREET  
BRONX, NY 10455  
BRONX

ID/Status: 2-1120

ID/Status: ACTIVE FACILITY

**SOURCE:** NY NYSDEC

Pipe External: 61  
Second Contain: 85  
Leak Detection: 35  
Overfill Protection: 46  
Dispensing Mthd: Suction  
Test Date: 07/90  
Date Closed: Not reported  
Status of Data: Complete  
Capacity (gal): 8000  
Lat/Long: 40|48|11 / 73|54|20  
Federal ID: Not reported  
Inspected Date: 07/14/1999  
Inspector: GB  
Renew Date: 10/31/2001  
Inspected State: Not reported  
Pipe Flag: True  
Vessel ID: Not reported  
Reserve Flag: True  
Status of Data: In Service  
COI Date: / /  
Date License Issued: 04/01/2001  
Date License Application Received: 01/05/2001  
Chemical Bulk Storage Number: Not reported  
Pollution Discharge Elimination System Num: 0-007650  
Date Legal Agent Filed with Secretary of State: Not reported

Tank ID: 001  
Tank Location: ABOVEGROUND  
Install Date: 12/62  
Product: NOS 5 OR 6 FUEL OIL  
Tank Status: In Service  
Tank Type: Steel/carbon steel  
Tank Internal: None  
Tank External: 12  
Pipe Location: Aboveground  
Pipe Type: STEEL/IRON  
Pipe Internal: None  
Pipe External: 16  
Second Contain: 75  
Leak Detection: 35  
Overfill Protection: 42  
Dispensing Mthd: Suction  
Test Date: 06/93  
Date Closed: Not reported

- Continued on next page -

## Site Detail Report

Target Property: 808 EAST 139TH STREET  
BRONX, NY 10454

JOB: 130043

MOSF AST

**EDR ID:** S102633562      **DIST/DIR:** 0.315 East      **ELEVATION:** 5      **MAP ID:** AR222

**NAME:** STUYVESANT FUEL TERMINAL COMPANY L.L.C.

**Rev:** 01/01/2002

**ADDRESS:** 1040 EAST 149 STREET  
BRONX, NY 10455  
BRONX

ID/Status: 2-1120

ID/Status: ACTIVE FACILITY

**SOURCE:** NY NYSDEC

Status of Data: Complete

Capacity (gal): 4853432

Lat/Long: 40|48|11 / 73|54|20

Federal ID: Not reported

Inspected Date: 07/14/1999

Inspector: GB

Renew Date: 10/31/2001

Inspected State: Not reported

Pipe Flag: True

Vessel ID: Not reported

Reserve Flag: True

Status of Data: In Service

COI Date: / /

Date License Issued: 04/01/2001

Date License Application Received: 01/05/2001

Chemical Bulk Storage Number: Not reported

Pollution Discharge Elimination System Num: 0-007650

Date Legal Agent Filed with Secretary of State: Not reported

Tank ID: 002

Tank Location: ABOVEGROUND

Install Date: 12/62

Product: NOS 5 OR 6 FUEL OIL

Tank Status: In Service

Tank Type: Steel/carbon steel

Tank Internal: None

Tank External: 12

Pipe Location: Aboveground

Pipe Type: STEEL/IRON

Pipe Internal: None

Pipe External: 16

Second Contain: 75

Leak Detection: 53

Overfill Protection: 42

Dispensing Mthd: Suction

Test Date: 05/91

Date Closed: Not reported

Status of Data: Complete

Capacity (gal): 4955240

Lat/Long: 40|48|11 / 73|54|20

Federal ID: Not reported

Inspected Date: 07/14/1999

Inspector: GB

Renew Date: 10/31/2001

- Continued on next page -

## Site Detail Report

Target Property: 808 EAST 139TH STREET  
BRONX, NY 10454

JOB: 130043

MOSF AST

**EDR ID:** S102633562      **DIST/DIR:** 0.315 East      **ELEVATION:** 5      **MAP ID:** AR222

**NAME:** STUYVESANT FUEL TERMINAL COMPANY L.L.C.  
**ADDRESS:** 1040 EAST 149 STREET  
BRONX, NY 10455  
BRONX  
**SOURCE:** NY NYSDEC

**Rev:** 01/01/2002  
ID/Status: 2-1120  
ID/Status: ACTIVE FACILITY

Inspected State: Not reported  
Pipe Flag: True  
Vessel ID: Not reported  
Reserve Flag: True  
Status of Data: In Service  
COI Date: / /  
Date License Issued: 04/01/2001  
Date License Application Received: 01/05/2001  
Chemical Bulk Storage Number: Not reported  
Pollution Discharge Elimination System Num: 0-007650  
Date Legal Agent Filed with Secretary of State: Not reported

Tank ID: 004  
Tank Location: ABOVEGROUND  
Install Date: 12/62  
Product: NOS 1,2, OR 4 FUEL OIL  
Tank Status: In Service  
Tank Type: Steel/carbon steel  
Tank Internal: None  
Tank External: 12  
Pipe Location: Aboveground  
Pipe Type: STEEL/IRON  
Pipe Internal: None  
Pipe External: 16  
Second Contain: 75  
Leak Detection: 53  
Overfill Protection: 42  
Dispensing Mthd: Suction  
Test Date: 06/97  
Date Closed: Not reported  
Status of Data: Complete  
Capacity (gal): 3499986  
Lat/Long: 40|48|11 / 73|54|20  
Federal ID: Not reported  
Inspected Date: 07/14/1999  
Inspector: GB  
Renew Date: 10/31/2001  
Inspected State: Not reported  
Pipe Flag: True  
Vessel ID: Not reported  
Reserve Flag: True  
Status of Data: In Service  
COI Date: / /  
Date License Issued: 04/01/2001

- Continued on next page -

## Site Detail Report

Target Property: 808 EAST 139TH STREET  
BRONX, NY 10454

JOB: 130043

### MOSF AST

**EDR ID:** S102633562      **DIST/DIR:** 0.315 East      **ELEVATION:** 5      **MAP ID:** AR222

**NAME:** STUYVESANT FUEL TERMINAL COMPANY L.L.C.  
**ADDRESS:** 1040 EAST 149 STREET  
BRONX, NY 10455  
BRONX  
**SOURCE:** NY NYSDEC

**Rev:** 01/01/2002  
ID/Status: 2-1120  
ID/Status: ACTIVE FACILITY

Date License Application Received: 01/05/2001  
Chemical Bulk Storage Number: Not reported  
Pollution Discharge Elimination System Num: 0-007650  
Date Legal Agent Filed with Secretary of State: Not reported

Tank ID: 005  
Tank Location: ABOVEGROUND  
Install Date: 12/62  
Product: 8  
Tank Status: In Service  
Tank Type: Steel/carbon steel  
Tank Internal: None  
Tank External: 15  
Pipe Location: Aboveground  
Pipe Type: STEEL/IRON  
Pipe Internal: None  
Pipe External: Wrapped (Piping)  
Second Contain: 75  
Leak Detection: 53  
Overfill Protection: 42  
Dispensing Mthd: Suction  
Test Date: 02/86  
Date Closed: Not reported  
Status of Data: Complete  
Capacity (gal): 3053988  
Lat/Long: 40|48|11 / 73|54|20  
Federal ID: Not reported  
Inspected Date: 07/14/1999  
Inspector: GB  
Renew Date: 10/31/2001  
Inspected State: Not reported  
Pipe Flag: True  
Vessel ID: Not reported  
Reserve Flag: True  
Status of Data: In Service  
COI Date: / /  
Date License Issued: 04/01/2001  
Date License Application Received: 01/05/2001  
Chemical Bulk Storage Number: Not reported  
Pollution Discharge Elimination System Num: 0-007650  
Date Legal Agent Filed with Secretary of State: Not reported

[Click this hyperlink](#) while viewing on your computer to access  
6 additional NY\_AST\_MOS: record(s) in the EDR Site Report.

## Site Detail Report

Target Property: 808 EAST 139TH STREET  
BRONX, NY 10454

JOB: 130043

### MOSF UST

**EDR ID:** S102633562      **DIST/DIR:** 0.315 East      **ELEVATION:** 5      **MAP ID:** AR222

**NAME:** STUYVESANT FUEL TERMINAL COMPANY L.L.C.

**Rev:** 01/01/2002

**ADDRESS:** 1040 EAST 149 STREET  
BRONX, NY 10455  
BRONX

**ID/Status:** 2-1120 / ACTIVE FACILITY

**SOURCE:** NY NYSDEC

#### MOSF UST:

Id/Status: 2-1120 / ACTIVE FACILITY

SWIS Code: 60

Facility Town: NEW YORK CITY

Contact Phone: (718) 585-0296

Emerg Contact: LOU HARRIS

Emergency Telephone: (718) 665-5700

CBS Number: Not reported

SPDES Num: 0-007650

Total Tanks: 11

Total Capacity: 21233366

Avg Throughput: 5000000

License Stat: 1

Facility Type: STORAGE TERMINAL/PETROLEUM DISTRIBUTOR

Prod Xfer Options: AC

Expiration Date: 03/31/2002

Applic Rcvd: 01/05/2001

Operator: LOU HARRIS

Owner Name: STUYVESANT FUEL TERMINAL COMPANY L.L.C.

Owner Address: 642 SOUTHERN BOULEVARD

Owner City,St,Zip: BRONX, NY 10455-

Owner Telephone: (718) 665-5700

Owner Type: Corporate/Commercial

Owner Status: 2

Owner Mark: Second Owner

Mail To Name: STUYVESANT FUEL TERMINAL COMPANY L.L.C.

Mail To Address: 642 SOUTHERN BOULEVARD

Mail To Address 2: Not reported

Mail City,St,Zip: BRONX, NY 10455-

Mail To Contact: LOU HARRIS

Mail To Telephone: (718) 665-5700

Legal Agent Name: MARCUS, OLLMAN, KOMMER

Legal Agent Address: 72 EAST MAIN STREET

Legal Agent City,St,Zip: NEW ROCHELLE, NY 10801-

Date Filed: Not reported

Tank ID: 00A

Tank Location: UNDERGROUND

Install Date: 12/62

Capacity (Gal): 550

Product: DIESEL

Tank Status: In Service

Tank Type: Steel/carbon steel

Tank Internal: None

- Continued on next page -

## Site Detail Report

Target Property: 808 EAST 139TH STREET  
BRONX, NY 10454

JOB: 130043

MOSF UST

**EDR ID:** S102633562      **DIST/DIR:** 0.315 East      **ELEVATION:** 5      **MAP ID:** AR222

**NAME:** STUYVESANT FUEL TERMINAL COMPANY L.L.C.

**Rev:** 01/01/2002

**ADDRESS:** 1040 EAST 149 STREET  
BRONX, NY 10455  
BRONX

ID/Status: 2-1120 / ACTIVE FACILITY

**SOURCE:** NY NYSDEC

Tank External: None  
Pipe Location: Underground  
Pipe Type: STEEL/IRON  
Pipe Internal: None  
Pipe External: None  
Second Contain: None  
Leak Detection: Groundwater Well  
Overfill Protection: None  
Dispenser: Suction  
Test Date: 03/92  
Date Closed: 09/93  
Latitude: 40|48|11  
Longitude: 73|54|20  
Status of Data: Complete  
Inspected Date: 07/14/1999  
Inspector Initials: GB  
Inspector Status: Not reported  
Pipe Flag: True  
License Issued: 04/01/2001  
Vessel Id: Not reported  
Renew Flag: True  
Renew Date: 10/31/2001  
Federal Id No: Not reported  
COI Date: / /

Tank ID: 00B  
Tank Location: UNDERGROUND  
Install Date: 12/62  
Capacity (Gal): 550  
Product: DIESEL  
Tank Status: In Service  
Tank Type: Steel/carbon steel  
Tank Internal: None  
Tank External: None  
Pipe Location: Underground  
Pipe Type: STEEL/IRON  
Pipe Internal: None  
Pipe External: None  
Second Contain: None  
Leak Detection: Groundwater Well  
Overfill Protection: None  
Dispenser: Suction  
Test Date: 03/92  
Date Closed: 09/93

- Continued on next page -



## Site Detail Report

Target Property: 808 EAST 139TH STREET  
BRONX, NY 10454

JOB: 130043

MOSF UST

**EDR ID:** S102633562      **DIST/DIR:** 0.315 East      **ELEVATION:** 5      **MAP ID:** AR222

**NAME:** STUYVESANT FUEL TERMINAL COMPANY L.L.C.

**Rev:** 01/01/2002

**ADDRESS:** 1040 EAST 149 STREET  
BRONX, NY 10455  
BRONX

ID/Status: 2-1120 / ACTIVE FACILITY

**SOURCE:** NY NYSDEC

Latitude: 40|48|11  
Longitude: 73|54|20  
Status of Data: Complete  
Inspected Date: 07/14/1999  
Inspector Initials: GB  
Inspector Status: Not reported  
Pipe Flag: True  
License Issued: 04/01/2001  
Vessel Id: Not reported  
Renew Flag: True  
Renew Date: 10/31/2001  
Federal Id No: Not reported  
COI Date: / /

Tank ID: 00C  
Tank Location: UNDERGROUND  
Install Date: 12/62  
Capacity (Gal): 550  
Product: DIESEL  
Tank Status: In Service  
Tank Type: Steel/carbon steel  
Tank Internal: None  
Tank External: None  
Pipe Location: Underground  
Pipe Type: STEEL/IRON  
Pipe Internal: None  
Pipe External: None  
Second Contain: None  
Leak Detection: Groundwater Well  
Overfill Protection: None  
Dispenser: Suction  
Test Date: 03/92  
Date Closed: 09/93  
Latitude: 40|48|11  
Longitude: 73|54|20  
Status of Data: Complete  
Inspected Date: 07/14/1999  
Inspector Initials: GB  
Inspector Status: Not reported  
Pipe Flag: True  
License Issued: 04/01/2001  
Vessel Id: Not reported  
Renew Flag: True  
Renew Date: 10/31/2001

- Continued on next page -

## Site Detail Report

Target Property: 808 EAST 139TH STREET  
BRONX, NY 10454

JOB: 130043

MOSF UST

**EDR ID:** S102633562      **DIST/DIR:** 0.315 East      **ELEVATION:** 5      **MAP ID:** AR222

**NAME:** STUYVESANT FUEL TERMINAL COMPANY L.L.C.

**Rev:** 01/01/2002

**ADDRESS:** 1040 EAST 149 STREET  
BRONX, NY 10455  
BRONX

ID/Status: 2-1120 / ACTIVE FACILITY

**SOURCE:** NY NYSDEC

Federal Id No: Not reported  
COI Date: / /

Tank ID: 00D  
Tank Location: UNDERGROUND  
Install Date: 12/62  
Capacity (Gal): 3000  
Product: EMPTY  
Tank Status: In Service  
Tank Type: Steel/carbon steel  
Tank Internal: None  
Tank External: None  
Pipe Location: Underground  
Pipe Type: STEEL/IRON  
Pipe Internal: None  
Pipe External: None  
Second Contain: None  
Leak Detection: Groundwater Well  
Overfill Protection: None  
Dispenser: Suction  
Test Date: 01/88  
Date Closed: 07/90  
Latitude: 40|48|11  
Longitude: 73|54|20  
Status of Data: Complete  
Inspected Date: 07/14/1999  
Inspector Initials: GB  
Inspector Status: Not reported  
Pipe Flag: True  
License Issued: 04/01/2001  
Vessel Id: Not reported  
Renew Flag: True  
Renew Date: 10/31/2001  
Federal Id No: Not reported  
COI Date: / /

## Site Detail Report

Target Property: 808 EAST 139TH STREET  
BRONX, NY 10454

JOB: 130043

### LTANKS

**EDR ID:** S102671326      **DIST/DIR:** 0.332 NNE      **ELEVATION:** 23      **MAP ID:** 223

**NAME:** 422 SOUTHERN BLVD/QUEENS

**Rev:** 08/19/2013

**ADDRESS:** 422 SOUTHERN BLVD  
NEW YORK CITY, NY  
QUEENS

ID/Status: 8807017 / 11/23/1988

**SOURCE:** NY Department of Environmental Conservation

#### LTANKS:

Site ID: 320559

Spill Number/Closed Date: 8807017 / 11/23/1988

Spill Date: 11/22/1988

Spill Cause: Tank Overfill

Spill Source: Commercial/Industrial

Spill Class: Not reported

Cleanup Ceased: 11/23/1988

Cleanup Meets Standard: True

SWIS: 4101

Investigator: JCGRATHW

Referred To: Not reported

Reported to Dept: 11/22/1988

CID: Not reported

Water Affected: Not reported

Spill Notifier: Affected Persons

Last Inspection: Not reported

Recommended Penalty: False

UST Involvement: False

Remediation Phase: 0

Date Entered In Computer: 11/29/1988

Spill Record Last Update: 9/30/2004

Spiller Name: Not reported

Spiller Company: Not reported

Spiller Address: Not reported

Spiller City, St, Zip: \*\*\*Update\*\*\*, ZZ

Spiller County: 001

Spiller Contact: Not reported

Spiller Phone: Not reported

Spiller Extention: Not reported

DEC Region: 2

DER Facility ID: 258256

DEC Memo: Prior to Sept, 2004 data translation this spill Lead\_DEC Field was  
"GRATHWOL"

Remarks: SOAKED INTO GROUND, NO CLEAN UP.

#### Material:

Site ID: 320559

Operable Unit ID: 922177

Operable Unit: 01

Material ID: 455366

Material Code: 0001A

Material Name: #2 Fuel Oil

Case No.: Not reported

- Continued on next page -

## Site Detail Report

Target Property: 808 EAST 139TH STREET  
BRONX, NY 10454

JOB: 130043

### LTANKS

**EDR ID:** S102671326      **DIST/DIR:** 0.332 NNE      **ELEVATION:** 23      **MAP ID:** 223

**NAME:** 422 SOUTHERN BLVD/QUEENS

**Rev:** 08/19/2013

**ADDRESS:** 422 SOUTHERN BLVD  
NEW YORK CITY, NY  
QUEENS

**ID/Status:** 8807017 / 11/23/1988

**SOURCE:** NY Department of Environmental Conservation

Material FA: Petroleum  
Quantity: 20  
Units: Gallons  
Recovered: No  
Resource Affected: Not reported  
Oxygenate: False

Tank Test:

## Site Detail Report

Target Property: 808 EAST 139TH STREET  
BRONX, NY 10454

JOB: 130043

### LTANKS

**EDR ID:** S104514469      **DIST/DIR:** 0.401 South      **ELEVATION:** 8      **MAP ID:** AS224

**NAME:** NYC TRANSIT AUTHORITY

**Rev:** 08/19/2013

**ADDRESS:** 900 WEST 132ND ST  
BRONX, NY  
BRONX

**ID/Status:** 9610949 / 2/22/2001

**SOURCE:** NY Department of Environmental Conservation

#### LTANKS:

Site ID: 285152

Spill Number/Closed Date: 9610949 / 2/22/2001

Spill Date: 12/4/1996

Spill Cause: Tank Test Failure

Spill Source: Institutional, Educational, Gov., Other

Spill Class: Not reported

Cleanup Ceased: Not reported

Cleanup Meets Standard: False

SWIS: 0301

Investigator: KGHale

Referred To: Not reported

Reported to Dept: 12/4/1996

CID: 323

Water Affected: Not reported

Spill Notifier: Tank Tester

Last Inspection: Not reported

Recommended Penalty: False

UST Involvement: True

Remediation Phase: 0

Date Entered In Computer: 12/4/1996

Spill Record Last Update: 9/4/2003

Spiller Name: BOB KRUNZER

Spiller Company: NYC TRANSIT AUTHORITY

Spiller Address: 900 WEST 132ND ST

Spiller City,St,Zip: BRONX, NY 11201-

Spiller County: 001

Spiller Contact: BOB KRUNZER

Spiller Phone: Not reported

Spiller Extention: Not reported

DEC Region: 2

DER Facility ID: 231227

DEC Memo: Prior to Sept, 2004 data translation this spill Lead\_DEC Field was  
"HALE"CLOSED AS PER HALE'S DIRECTION.REFER TO 96-05706.

Remarks: TANK IS NOW O/S

#### Material:

Site ID: 285152

Operable Unit ID: 1042337

Operable Unit: 01

Material ID: 343165

Material Code: 0008

Material Name: Diesel

Case No.: Not reported

- Continued on next page -

## Site Detail Report

Target Property: 808 EAST 139TH STREET  
BRONX, NY 10454

JOB: 130043

### LTANKS

**EDR ID:** S104514469      **DIST/DIR:** 0.401 South      **ELEVATION:** 8      **MAP ID:** AS224

**NAME:** NYC TRANSIT AUTHORITY

**Rev:** 08/19/2013

**ADDRESS:** 900 WEST 132ND ST  
BRONX, NY  
BRONX

ID/Status: 9610949 / 2/22/2001

**SOURCE:** NY Department of Environmental Conservation

Material FA: Petroleum  
Quantity: 0  
Units: Gallons  
Recovered: No  
Resource Affected: Not reported  
Oxygenate: False

Tank Test:  
Site ID: 285152  
Spill Tank Test: 1544916  
Tank Number: 6  
Tank Size: 4000  
Test Method: 03  
Leak Rate: 0  
Gross Fail: F  
Modified By: Spills  
Last Modified: 10/1/2004  
Test Method: Horner EZ Check I or II

## Site Detail Report

Target Property: 808 EAST 139TH STREET  
BRONX, NY 10454

JOB: 130043

### LTANKS

**EDR ID:** S108763059      **DIST/DIR:** 0.401 South      **ELEVATION:** 8      **MAP ID:** AS225

**NAME:** SPILL NUMBER 0201464

**Rev:** 08/19/2013

**ADDRESS:** E132ND ST & LOCUST AVE  
BRONX, NY  
BRONX

**ID/Status:** 9509671 / 11/2/1995

**SOURCE:** NY Department of Environmental Conservation

#### LTANKS:

Site ID: 315261

Spill Number/Closed Date: 9509671 / 11/2/1995

Spill Date: 11/3/1995

Spill Cause: Tank Failure

Spill Source: Commercial/Industrial

Spill Class: Known release with minimal potential for fire or hazard. DEC Response.

Willing Responsible Party. Corrective action taken.

Cleanup Ceased: Not reported

Cleanup Meets Standard: False

SWIS: 0301

Investigator: CAENGELH

Referred To: Not reported

Reported to Dept: 11/3/1995

CID: 357

Water Affected: Not reported

Spill Notifier: Responsible Party

Last Inspection: Not reported

Recommended Penalty: False

UST Involvement: False

Remediation Phase: 0

Date Entered In Computer: 11/3/1995

Spill Record Last Update: 1/5/1996

Spiller Name: Not reported

Spiller Company: Not reported

Spiller Address: Not reported

Spiller City,St,Zip: Not reported

Spiller County: Not reported

Spiller Contact: Not reported

Spiller Phone: Not reported

Spiller Extention: Not reported

DEC Region: 2

DER Facility ID: 254171

DEC Memo: Prior to Sept, 2004 data translation this spill Lead\_DEC Field was

"ENGELHARDT" WILL REFER TO MR. ENGELHARDT - COULD NOT CONTACT THE CON

ED PEOPLE - CHANGED FROM TOMASELLO.

Remarks: CAP ON FILL LINE FAILED

#### Material:

Site ID: 315261

Operable Unit ID: 1020142

Operable Unit: 01

Material ID: 360609

Material Code: 0541A

- Continued on next page -

## Site Detail Report

Target Property: 808 EAST 139TH STREET  
BRONX, NY 10454

JOB: 130043

### LTANKS

**EDR ID:** S108763059      **DIST/DIR:** 0.401 South      **ELEVATION:** 8      **MAP ID:** AS225

**NAME:** SPILL NUMBER 0201464

**Rev:** 08/19/2013

**ADDRESS:** E132ND ST & LOCUST AVE  
BRONX, NY  
BRONX

ID/Status: 9509671 / 11/2/1995

**SOURCE:** NY Department of Environmental Conservation

Material Name: DIELECTRIC FLUID

Case No.: Not reported

Material FA: Petroleum

Quantity: 1

Units: Gallons

Recovered: No

Resource Affected: Not reported

Oxygenate: False

Tank Test:



## Site Detail Report

Target Property: 808 EAST 139TH STREET  
BRONX, NY 10454

JOB: 130043

### LTANKS

**EDR ID:** S102672020      **DIST/DIR:** 0.401 South      **ELEVATION:** 8      **MAP ID:** AS226

**NAME:** 132ND STREET

**Rev:** 08/19/2013

**ADDRESS:** E132ND STREET  
BRONX, NY  
BRONX

ID/Status: 9210521 / 11/23/1994

**SOURCE:** NY Department of Environmental Conservation

#### LTANKS:

Site ID: 166542

Spill Number/Closed Date: 9210521 / 11/23/1994

Spill Date: 12/11/1992

Spill Cause: Tank Overfill

Spill Source: Non Major Facility > 1,100 gal

Spill Class: Known release that creates potential for fire or hazard. DEC Response.

Unable/unwilling Responsible Party. Corrective action taken. (ISR)

Cleanup Ceased: Not reported

Cleanup Meets Standard: False

SWIS: 0301

Investigator: CAENGELH

Referred To: Not reported

Reported to Dept: 12/11/1992

CID: Not reported

Water Affected: EAST RIVER

Spill Notifier: Federal Government

Last Inspection: Not reported

Recommended Penalty: False

UST Involvement: False

Remediation Phase: 0

Date Entered In Computer: 12/15/1992

Spill Record Last Update: 2/27/2003

Spiller Name: Not reported

Spiller Company: CON EDISON

Spiller Address: 4 IRVING PLACE

Spiller City,St,Zip: NEW YORK, NY 10003

Spiller County: 001

Spiller Contact: Not reported

Spiller Phone: Not reported

Spiller Extention: Not reported

DEC Region: 2

DER Facility ID: 140322

DEC Memo: Prior to Sept, 2004 data translation this spill Lead\_DEC Field was

"ENGELHARDT"11/23/94: RELATED TO NOR' EASTER STORM. SEE SPILL NO.

9210505.

Remarks: OIL ON THE ROADWAY NO CALL NECESSARY CON EDISON HIRED AAA AND MEG

CONTRACTORS TO CLEAN UP THE AREA AFFECTED BY OIL/SEE SPILL #9210505

#### Material:

Site ID: 166542

Operable Unit ID: 974775

Operable Unit: 01

Material ID: 403980

- Continued on next page -

## Site Detail Report

Target Property: 808 EAST 139TH STREET  
BRONX, NY 10454

JOB: 130043

### LTANKS

**EDR ID:** S102672020      **DIST/DIR:** 0.401 South      **ELEVATION:** 8      **MAP ID:** AS226

**NAME:** 132ND STREET

**Rev:** 08/19/2013

**ADDRESS:** E132ND STREET  
BRONX, NY  
BRONX

ID/Status: 9210521 / 11/23/1994

**SOURCE:** NY Department of Environmental Conservation

Material Code: 0022  
Material Name: Waste Oil/Used Oil  
Case No.: Not reported  
Material FA: Petroleum  
Quantity: -1  
Units: Gallons  
Recovered: No  
Resource Affected: Not reported  
Oxygenate: False

Tank Test:

## Site Detail Report

Target Property: 808 EAST 139TH STREET  
BRONX, NY 10454

JOB: 130043

### LTANKS

**EDR ID:** U003074378      **DIST/DIR:** 0.402 South      **ELEVATION:** 8      **MAP ID:** AS227

**NAME:** WALNUT BUS DEPOT  
**ADDRESS:** 900 EAST 132ND STREET  
BRONX, NY 10454  
BRONX

**Rev:** 08/19/2013  
**ID/Status:** 0407983 / 11/30/2004

**SOURCE:** NY Department of Environmental Conservation

#### LTANKS:

Site ID: 332579  
Spill Number/Closed Date: 0407983 / 11/30/2004  
Spill Date: 10/19/2004  
Spill Cause: Tank Overfill  
Spill Source: Commercial Vehicle  
Spill Class: Known release with minimal potential for fire or hazard. DEC Response.  
Willing Responsible Party. Corrective action taken.  
Cleanup Ceased: Not reported  
Cleanup Meets Standard: False  
SWIS: 0301  
Investigator: JMKRIMGO  
Referred To: Not reported  
Reported to Dept: 10/19/2004  
CID: 444  
Water Affected: Not reported  
Spill Notifier: Responsible Party  
Last Inspection: Not reported  
Recommended Penalty: False  
UST Involvement: False  
Remediation Phase: 0  
Date Entered In Computer: 10/19/2004  
Spill Record Last Update: 10/28/2005  
Spiller Name: JOHN WADE  
Spiller Company: NY POST  
Spiller Address: 900 EAST 132 ND STREET  
Spiller City,St,Zip: BRONX, NY  
Spiller County: 001  
Spiller Contact: JOHN WADE  
Spiller Phone: (631) 484-0326  
Spiller Extention: CELL  
DEC Region: 2  
DER Facility ID: 126059  
DEC Memo: 10/20/2004 Sangesland spoke with John Wade of AB Environmental.N.Y.  
Post Property - 900 East 132nd St, Bronx.AB Environmental has a contract to pump out the "Press Wash Water"waste water from the printing presses. AB uses the same truck to pump oil spills. When the truck over filled with waste water, approx. 10 gal came out of the truck and spilled to the truck loading dock area. In this 10 gallons of waste water was some waste oil that was in the truck...There was a light drizzle rain at the time. Floor drains were blocked off. The area wassqueegee cleaned. NY Post Security took photos before and after the cleanup.Water Collection Box nearby was opened and skimmed..... No oil was found in this.Mr. Wade will send in a closure

- Continued on next page -

## Site Detail Report

Target Property: 808 EAST 139TH STREET  
BRONX, NY 10454

JOB: 130043

### LTANKS

**EDR ID:** U003074378 **DIST/DIR:** 0.402 South **ELEVATION:** 8 **MAP ID:** AS227

**NAME:** WALNUT BUS DEPOT

**Rev:** 08/19/2013

**ADDRESS:** 900 EAST 132ND STREET  
BRONX, NY 10454  
BRONX

ID/Status: 0407983 / 11/30/2004

**SOURCE:** NY Department of Environmental Conservation

package to DEC11/30/04. J.Krimgold reviewed the letter dated October 21, 2004 and submitted by AB Oil Service Ltd. (contact John Wade @ 631-567-6545. Based on information provided the spill at this site was satisfactory cleaned up. NFA.

Remarks: CALLER STATES THEY WERE EMPTYING OUT A TANK AT THER NY POST AND IT OVERFILLED AND IT IS MIXED WITH WATER AND WASTE OIL UNSURE HOW MUCH IS OIL: A VAC TRUCK IS TH

#### Material:

Site ID: 332579

Operable Unit ID: 1094811

Operable Unit: 01

Material ID: 574943

Material Code: 0022

Material Name: Waste Oil/Used Oil

Case No.: Not reported

Material FA: Petroleum

Quantity: 0

Units: Gallons

Recovered: No

Resource Affected: Not reported

Oxygenate: False

Tank Test:

## Site Detail Report

Target Property: 808 EAST 139TH STREET  
BRONX, NY 10454

JOB: 130043

SWF/LF

|                           |                              |                     |                      |
|---------------------------|------------------------------|---------------------|----------------------|
| <b>EDR ID:</b> S108758426 | <b>DIST/DIR:</b> 0.405 South | <b>ELEVATION:</b> 8 | <b>MAP ID:</b> AS228 |
|---------------------------|------------------------------|---------------------|----------------------|

|                                                   |                        |
|---------------------------------------------------|------------------------|
| <b>NAME:</b> THE ACTION ENVIRONMENTAL GROUP; INC. | <b>Rev:</b> 07/08/2013 |
|---------------------------------------------------|------------------------|

**ADDRESS:** 920 EAST 132 STREET  
BRONX, NY 10454  
BRONX

**SOURCE:** NY Department of Environmental Conservation

SWF/LF:

Flag: ACTIVE

Region Code: 2

Phone Number: 8662709900

Owner Name: Action Environmental Services Inc

Owner Type: Private

Owner Address: 920 E. 132nd Street

Owner Addr2: Not reported

Owner City,St,Zip: Bronx, NY 10454

Owner Email: Not reported

Owner Phone: 7186652368

Contact Name: Not reported

Contact Address: Not reported

Contact Addr2: Not reported

Contact City,St,Zip: Not reported

Contact Email: Not reported

Contact Phone: Not reported

Activity Desc: Transfer station - permit

Activity Number: [03T32]

Active: Yes

East Coordinate: 591858

North Coordinate: 4516975

Accuracy Code: Not reported

Regulatory Status: None

Waste Type: MSW (Residential/Institutional & Commercial)

Authorization #: 2-6007-00015/00001

Authorization Date: 06/11/2010

Expiration Date: 06/04/2015

Flag: INACTIVE

Region Code: 2

Phone Number: 8662709900

Owner Name: Action Environmental Services Inc

Owner Type: Private

Owner Address: 920 E. 132nd Street

Owner Addr2: Not reported

Owner City,St,Zip: Bronx, NY 10454

Owner Email: Not reported

Owner Phone: 7186652368

Contact Name: Not reported

Contact Address: Not reported

Contact Addr2: Not reported

Contact City,St,Zip: Not reported

Contact Email: Not reported

- Continued on next page -

## Site Detail Report

Target Property: 808 EAST 139TH STREET  
BRONX, NY 10454

JOB: 130043

SWF/LF

**EDR ID:** S108758426      **DIST/DIR:** 0.405 South      **ELEVATION:** 8      **MAP ID:** AS228

**NAME:** THE ACTION ENVIRONMENTAL GROUP; INC.

**Rev:** 07/08/2013

**ADDRESS:** 920 EAST 132 STREET  
BRONX, NY 10454  
BRONX

**SOURCE:** NY Department of Environmental Conservation

Contact Phone: Not reported

Activity Desc: C&D processing - registration

Activity Number: [03W32]

Active: No

East Coordinate: 591858

North Coordinate: 4516975

Accuracy Code: Not reported

Regulatory Status: None

Waste Type: Not reported

Authorization #: 2-6007-00015/00001

Authorization Date: 06/11/2010

Expiration Date: 06/04/2015

## Site Detail Report

Target Property: 808 EAST 139TH STREET  
BRONX, NY 10454

JOB: 130043

### LTANKS

**EDR ID:** S106385664 **DIST/DIR:** 0.453 NNE **ELEVATION:** 30 **MAP ID:** 229

**NAME:** FORMER GAS STATION/DANNYS AUTO REPAIR

**Rev:** 08/19/2013

**ADDRESS:** 458-60 SOUTHERN BLVD  
BRONX, NY 10455  
BRONX

**ID/Status:** 0313983 / 10/12/2005

**SOURCE:** NY Department of Environmental Conservation

#### LTANKS:

Site ID: 217478

Spill Number/Closed Date: 0313983 / 10/12/2005

Spill Date: 3/23/2004

Spill Cause: Tank Failure

Spill Source: Gasoline Station

Spill Class: Known release with minimal potential for fire or hazard. DEC Response.

Willing Responsible Party. Corrective action taken.

Cleanup Ceased: Not reported

Cleanup Meets Standard: False

SWIS: 0301

Investigator: KMFOLEY

Referred To: Not reported

Reported to Dept: 3/23/2004

CID: 403

Water Affected: Not reported

Spill Notifier: Other

Last Inspection: Not reported

Recommended Penalty: False

UST Involvement: False

Remediation Phase: 0

Date Entered In Computer: 3/23/2004

Spill Record Last Update: 10/12/2005

Spiller Name: JERALD LEVY

Spiller Company: Not reported

Spiller Address: 458 SOUTHERN BLVD.

Spiller City,St,Zip: BRONX, NY

Spiller County: 001

Spiller Contact: JERALD LEVY

Spiller Phone: (914) 722-6828

Spiller Extention: Not reported

DEC Region: 2

DER Facility ID: 4849

DEC Memo: PBS 2-1533703/24/2004 Sangesland spoke to Mr. Flynn Geoprobe on site

showed gasoline contaminationNo PBS found/ No old spill numbers

foundContaminated soil letter sent to property owner per NYC Tax

Records:Jerald Levy105 Garth Rd - Apt 2FScarsdale, NY 10583 (914)

722-68284/15/2004 Mr. Levy says he just got the DEC letter on

4/10/04. He says he had 13 - 550's tanks pulled in early 1990's.

Owner says the gasoline problem now must be due to rain runoff from

the street. Brian Pendergast of American Environmental Solutions Inc.

(631-348-1702 fax 631-348-3628) has been hired by Mr. Levy to do

whatever work is needed to close out the case.5/4/04 Spoke to Brian

Pendergast. Mr. Levy, B. Pendergast and a potential buyer have a

- Continued on next page -

## Site Detail Report

Target Property: 808 EAST 139TH STREET  
BRONX, NY 10454

JOB: 130043

### LTANKS

|                           |                            |                      |                    |
|---------------------------|----------------------------|----------------------|--------------------|
| <b>EDR ID:</b> S106385664 | <b>DIST/DIR:</b> 0.453 NNE | <b>ELEVATION:</b> 30 | <b>MAP ID:</b> 229 |
|---------------------------|----------------------------|----------------------|--------------------|

**NAME:** FORMER GAS STATION/DANNYS AUTO REPAIR

**Rev:** 08/19/2013

**ADDRESS:** 458-60 SOUTHERN BLVD  
BRONX, NY 10455  
BRONX

**ID/Status:** 0313983 / 10/12/2005

**SOURCE:** NY Department of Environmental Conservation

conference call scheduled for 5/6/04. Once he receives a deposit from the new owner, he will start the investigation. A letter will be sent to DEC summarizing status and requesting extension. Rommel 5/10/04 Received letter from Mr. Levy requesting 180 day extension. 5/17/2004 - Sangesland received a letter from Mr. Levy requesting a 180 day extension on the time required to respond to the DEC letter. Copy of this letter was forwarded to Rommel. 5/18/04 Reassigned from Rommel to Foley. (KMF) 5/18/04 Spoke to Mr. Levy. Needs extension. The Department had given him a 5/25 deadline. Requested tank closure report, phase 1 and phase 2 reports. 5/25/04 Spoke to Brian Pendergast. Will get me a copy of his file. 6/7/04 Received copy of B. Pendergast's file including 10/30/03 Phase 2 prepared by Brian Flynn (on 1/12/04) and 3/11/04 EDR report. 13 USTs, twelve gas and one waste oil, were removed in March 1994. Bedrock was found 4-8' bgs with exposed bedrock on part of the property. The site consists of one story garage as an auto repair business. 6 Geoprobe borings were attempted but four were completed at shallow depths due to bedrock. Soil samples were taken and run by TOC analysis. No VOC/SVOC analysis was completed. Phase 2 report included GPR which concluded no USTs were on the property. Samuel Gompers HS is located at 455 Southern Blvd. 7/15/04 Spoke to B. Pendergast. Mr. Levy thinks piping is still in place. Will be submitting a plan next week to dig 8 test pits. To include soil removal and sampling plans. 7/29/04 Voicemail update from B. Pendergast. Dug eight test pits and screened by PID. One fill line found with residual oil to be removed. 1/2 drum of contaminated soil drummed for disposal. Will be taking composite for characterization by STARS analysis. 9/1/04 Received Subsurface Investigation/Assessment Report prepared by American Env. Solutions dated August 2004. Nine test pits excavated on 7/29/04. Test pits were chosen instead of soil borings due shallow bedrock (from depths varying from 1-4' bgs). Also, the test pits were chosen to attempt to locate and remove piping associated with the former USTs that reportedly remained after the tanks were removed. Four samples collected from the test pits were analyzed by 8021 and 8270. Sample TPC-West was a composite sample from TP-4, 5 & 6. TPC-East was a composite from TP-1, 2, 3 & 9. Sample TPT was collected 5-6' bgs at the former USTs (TP-8). Sample TPP was collected 5-6' bgs where piping was located between the former USTs and the pump island (TP-7). VOCs and SVOCs detected in shallow soils (5-6'). No groundwater samples taken. 9/14/04 Stip mailed to Jerald Levy and due 10/4/04. 9/23/04 Spoke to B. Pendergast, AES. Requested he speak to Mr. Levy regarding installation of bedrock wells around tank field. 9/20/04 Stip received by J. Levy. 10/6/04 Received letter from owner's attorney, Judith Reardon, requesting meeting to discuss the stipulation and discuss alternatives. 10/7/04 Spoke to owner J. Levy. Required installation

- Continued on next page -



# Site Detail Report

Target Property: 808 EAST 139TH STREET  
BRONX, NY 10454

JOB: 130043

## LTANKS

**EDR ID:** S106385664 **DIST/DIR:** 0.453 NNE **ELEVATION:** 30 **MAP ID:** 229

**NAME:** FORMER GAS STATION/DANNYS AUTO REPAIR

**Rev:** 08/19/2013

**ADDRESS:** 458-60 SOUTHERN BLVD  
BRONX, NY 10455  
BRONX

**ID/Status:** 0313983 / 10/12/2005

**SOURCE:** NY Department of Environmental Conservation

of one well in the area of TP-7 (near the pump islands and former tank area). Left VM for B. Pendergast stating the same. 10/7/04 Voicemail message from J. Levy. J. Reardon prefers to meet before doing any work. 10/8/04 Spoke to B. Pendergast. Will speak to J. Levy and J. Reardon. Brian Pendergast new office # (631)234-7971 cell # (631)235-9668 10/25/04 Spoke to B. Pendergast and agreed that we would not have a meeting if Mr. Levy did not feel the meeting was necessary to proceed with collecting a gw sample. 11/2/04 Called B. Pendergast. He will be submitting a brief workplan to install one bedrock well, probably by air rotary, in the area of TP-7. 11/9/04 B. Pendergast called. Having trouble hiring a driller to do air rotary. Will keep me updated this week. 11/23/04 AES contracted Jersey Boring and Drilling to do the well installation 12/1-12/7. 12/22/04 Update from B. Pendergast, AES. Jersey Boring scheduled for well installation on 12/28. 12/28/04 Rescheduled drilling for 12/29. 1/5/05 Spoke to B. Pendergast. Groundwater detected at approx 20'bgs and well installed. Contamination detected. Will be sending in report with recommendations within 2 weeks. 1/21/05 Received fax from B. Pendergast, AES. GW sample collected on 12/28/04 to a depth of 20'bgs by air rotary. Total BTEX 918ppb, MTBE 39ppb. AES proposes to install 2 or 3 additional MWs with at least one upgradient and one downgradient. 2/8/05 Spoke to J. Levy and B. Pendergast. Will send a brief proposal for installing additional well points. 2/22/05 Received proposed well locations for two wells, one upgradient and one downgradient. 3/22/05 Spoke to B. Pendergast. Wells to be installed on 3/26/05. 4/8/05 Received hand-delivered letter report from AES. Groundwater sample was collected from boring B-3 from 20'bgs on 3/28/05. B-3 is downgradient of B-1, which was identified as a previous hot spot. Concentrations in B-3 were below GWQS. Installed borings B-2 (20'bgs) and B-4 which were both dry. Possibly a localized condition which will remain on-site. Spoke to B. Pendergast regarding soil excavation in the tank/pump island area. 4/8/05 Issued letter requesting workplan prior to excavation. Post-ex sampling for analysis by 8260+MTBE/8270 will be completed. Groundwater effectiveness monitoring to be completed. Remedial Action Report to be submitted by 7/11/05. 4/15/05 Spoke to J. Levy and B. Pendergast. Discussed submittal of workplan which is to include excavation, quarterly sampling and possibly VEFR events. B. Pendergast to arrange for next quarterly gw samples to be taken on Monday, 4/18. Reiterated during conf. call on 4/18. Workplan to be submitted by 4/22/05. 4/28/05 Approved RAP. 4/29/05 B. Pendergast will be sampling wells B-1 and B-3 tomorrow. 5/9/05 Received B-1 and B-3 gw sample results from 4/29/05. Total VOCs 2395ppb(B-1) and 20ppb(B-3). 5/11/05 Received fax from B. Pendergast. He will be onsite on 5/13/05 to start excavating. 5/16/05 Received fax from B. Pendergast. On 5/13/05

- Continued on next page -

## Site Detail Report

Target Property: 808 EAST 139TH STREET  
BRONX, NY 10454

JOB: 130043

### LTANKS

**EDR ID:** S106385664 **DIST/DIR:** 0.453 NNE **ELEVATION:** 30 **MAP ID:** 229

**NAME:** FORMER GAS STATION/DANNYS AUTO REPAIR

**Rev:** 08/19/2013

**ADDRESS:** 458-60 SOUTHERN BLVD  
BRONX, NY 10455  
BRONX

**ID/Status:** 0313983 / 10/12/2005

**SOURCE:** NY Department of Environmental Conservation

they excavated 40 cu yds of material from the area of the former tanks in the vicinity of B-1. GW was encountered at 6'bgs. They pumped 850-900gal of water from the excavation. Collected endpoints for analysis. Stockpiled on poly sheeting and covered with plywood and safety fence.5/25/05 Received fax of endpoint sample results and groundwater sample results. MW-3 was ND for volatiles. MW-1 has 196ppb BTEX, 1401ppb total VOCs. Endpoint results had some hits for SVOCs but VOCs were below cleanup objectives.6/1/05 Received fax from B. Pendergast, AES, with additional info which I had requested. Excavation was 18.5' long X 6.5' wide by 6' deep. Groundwater was encountered and they pumped 842gal from the excavation. Per B. Pendergast, samples collected at 6'bgs.9/21/05 Submittal from AES for samples collected from B-1 and B-3 on 8/15/05. B-3 was resampled on 9/1/05 due to presence of toluene in lab blank. Total VOC concentration was 952ppb in B-1 and 35ppb in B-3. Total BTEX was 350ppb in B-1 and ND in B-3. Residual impacts exist and have decreased. Are not currently a threat to receptors. Do not expect off-site migration. Unknown future use.10/12/05 NFA issued to Mr. Jerald Levy. Faxed to AES.

Remarks: did a phase 2 testing on the site came back positive.

#### Material:

Site ID: 217478

Operable Unit ID: 879278

Operable Unit: 01

Material ID: 2106578

Material Code: 1213A

Material Name: MTBE (METHYL-TERT-BUTYL ETHER)

Case No.: 01634044

Material FA: Hazardous Material

Quantity: Not reported

Units: Not reported

Recovered: Not reported

Resource Affected: Not reported

Oxygenate: True

Site ID: 217478

Operable Unit ID: 879278

Operable Unit: 01

Material ID: 495570

Material Code: 0066A

Material Name: UNKNOWN PETROLEUM

Case No.: Not reported

Material FA: Petroleum

Quantity: 0

- Continued on next page -

## Site Detail Report

Target Property: 808 EAST 139TH STREET  
BRONX, NY 10454

JOB: 130043

### LTANKS

**EDR ID:** S106385664      **DIST/DIR:** 0.453 NNE      **ELEVATION:** 30      **MAP ID:** 229

**NAME:** FORMER GAS STATION/DANNYS AUTO REPAIR

**Rev:** 08/19/2013

**ADDRESS:** 458-60 SOUTHERN BLVD  
BRONX, NY 10455  
BRONX

ID/Status: 0313983 / 10/12/2005

**SOURCE:** NY Department of Environmental Conservation

Units: Pounds  
Recovered: No  
Resource Affected: Not reported  
Oxygenate: True

Tank Test:

# Site Detail Report

Target Property: 808 EAST 139TH STREET  
BRONX, NY 10454

JOB: 130043

## LTANKS

**EDR ID:** S102149612      **DIST/DIR:** 0.487 West      **ELEVATION:** 18      **MAP ID:** 230

**NAME:** MILLBROOK HOUSES -NYCHA

**Rev:** 08/19/2013

**ADDRESS:** 160 SAINT ANNS AVENUE  
BRONX, NY  
BRONX

ID/Status: 9203924 / 1/18/2006  
ID/Status: 9212748 / 2/11/1993

**SOURCE:** NY Department of Environmental Conservation

### LTANKS:

Site ID: 95620

Spill Number/Closed Date: 9203924 / 1/18/2006

Spill Date: 7/6/1992

Spill Cause: Tank Failure

Spill Source: Institutional, Educational, Gov., Other

Spill Class: Known release that creates potential for fire or hazard. DEC Response.

Willing Responsible Party. Corrective action taken.

Cleanup Ceased: Not reported

Cleanup Meets Standard: False

SWIS: 0301

Investigator: SWKRASZE

Referred To: Not reported

Reported to Dept: 7/6/1992

CID: Not reported

Water Affected: Not reported

Spill Notifier: Responsible Party

Last Inspection: Not reported

Recommended Penalty: False

UST Involvement: False

Remediation Phase: 0

Date Entered In Computer: 7/7/1992

Spill Record Last Update: 1/18/2006

Spiller Name: Not reported

Spiller Company: NYCHA

Spiller Address: Not reported

Spiller City,St,Zip: ZZ

Spiller County: 001

Spiller Contact: Not reported

Spiller Phone: Not reported

Spiller Extention: Not reported

DEC Region: 2

DER Facility ID: 252917

DEC Memo: 01/18/06: This spill transferred from J.Kolleeny to S.Kraszewski.

This spill closed to consolidate with open spill #9706421. - SK

Remarks: EXCAVATING RETURN LINE DUE TO LOSS OF PRODUCT ON INVENTORY-TANK #1

ISOLATED-FOUND CONTAMINATED SOIL-WINSTON TO PICK UP AND DISPOSE. WILL

REPAIR OR REPLACE RETURN LINE.

### Material:

Site ID: 95620

Operable Unit ID: 967724

Operable Unit: 01

Material ID: 567466

- Continued on next page -

## Site Detail Report

Target Property: 808 EAST 139TH STREET  
BRONX, NY 10454

JOB: 130043

### LTANKS

**EDR ID:** S102149612      **DIST/DIR:** 0.487 West      **ELEVATION:** 18      **MAP ID:** 230

**NAME:** MILLBROOK HOUSES -NYCHA

**Rev:** 08/19/2013

**ADDRESS:** 160 SAINT ANNS AVENUE  
BRONX, NY  
BRONX

ID/Status: 9203924 / 1/18/2006  
ID/Status: 9212748 / 2/11/1993

**SOURCE:** NY Department of Environmental Conservation

Material Code: 0002A  
Material Name: #4 Fuel Oil  
Case No.: Not reported  
Material FA: Petroleum  
Quantity: -1  
Units: Pounds  
Recovered: No  
Resource Affected: Not reported  
Oxygenate: False

Tank Test:  
Site ID: 95620  
Spill Tank Test: 1540188  
Tank Number: Not reported  
Tank Size: 0  
Test Method: 00  
Leak Rate: 0  
Gross Fail: Not reported  
Modified By: Spills  
Last Modified: 10/1/2004  
Test Method: Unknown

Site ID: 106441  
Spill Number/Closed Date: 9212748 / 2/11/1993  
Spill Date: 2/11/1993  
Spill Cause: Tank Overfill  
Spill Source: Institutional, Educational, Gov., Other  
Spill Class: Known release with minimal potential for fire or hazard. DEC Response.  
Willing Responsible Party. Corrective action taken.  
Cleanup Ceased: 2/11/1993  
Cleanup Meets Standard: True  
SWIS: 0301  
Investigator: HEALY  
Referred To: Not reported  
Reported to Dept: 2/11/1993  
CID: Not reported  
Water Affected: Not reported  
Spill Notifier: Responsible Party  
Last Inspection: Not reported  
Recommended Penalty: False  
UST Involvement: False  
Remediation Phase: 0  
Date Entered In Computer: 2/11/1993

- Continued on next page -

## Site Detail Report

Target Property: 808 EAST 139TH STREET  
BRONX, NY 10454

JOB: 130043

### LTANKS

**EDR ID:** S102149612      **DIST/DIR:** 0.487 West      **ELEVATION:** 18      **MAP ID:** 230

**NAME:** MILLBROOK HOUSES -NYCHA

**Rev:** 08/19/2013

**ADDRESS:** 160 SAINT ANNS AVENUE  
BRONX, NY  
BRONX

ID/Status: 9203924 / 1/18/2006  
ID/Status: 9212748 / 2/11/1993

**SOURCE:** NY Department of Environmental Conservation

Spill Record Last Update: 12/8/2005

Spiller Name: Not reported

Spiller Company: NYC HOUSING

Spiller Address: Not reported

Spiller City,St,Zip: ZZ

Spiller County: 001

Spiller Contact: Not reported

Spiller Phone: Not reported

Spiller Extention: Not reported

DEC Region: 2

DER Facility ID: 252917

DEC Memo: Not reported

Remarks: SPILL ON SIDE WALK-NO DRAINS CLEANUP IN PROGRESS-POSSIBLE SPILL IN  
GRASS ALSO-CALLED AND CONFIRMED CLEANUP

#### Material:

Site ID: 106441

Operable Unit ID: 977149

Operable Unit: 01

Material ID: 402580

Material Code: 0003A

Material Name: #6 Fuel Oil

Case No.: Not reported

Material FA: Petroleum

Quantity: 50

Units: Gallons

Recovered: No

Resource Affected: Not reported

Oxygenate: False

#### Tank Test:

Site ID: 106441

Spill Tank Test: 1541162

Tank Number: Not reported

Tank Size: 0

Test Method: 00

Leak Rate: 0

Gross Fail: Not reported

Modified By: Spills

Last Modified: 10/1/2004

Test Method: Unknown

## Site Detail Report

Target Property: 808 EAST 139TH STREET  
BRONX, NY 10454

JOB: 130043

### LTANKS

**EDR ID:** S100145506      **DIST/DIR:** 0.487 West      **ELEVATION:** 19      **MAP ID:** 231

**NAME:** CLOSED-LACKOF RECENT INFO

**Rev:** 08/19/2013

**ADDRESS:** USPOSTAL SVC,510 E 133 ST  
BRONX, NY  
BRONX

**ID/Status:** 8903777 / 3/5/2003

**SOURCE:** NY Department of Environmental Conservation

#### LTANKS:

Site ID: 75113

Spill Number/Closed Date: 8903777 / 3/5/2003

Spill Date: 7/14/1989

Spill Cause: Tank Test Failure

Spill Source: Institutional, Educational, Gov., Other

Spill Class: Known release with minimal potential for fire or hazard. DEC Response.

Willing Responsible Party. Corrective action taken.

Cleanup Ceased: Not reported

Cleanup Meets Standard: False

SWIS: 0301

Investigator: ADMIN. CLOSED

Referred To: Not reported

Reported to Dept: 7/14/1989

CID: Not reported

Water Affected: Not reported

Spill Notifier: Tank Tester

Last Inspection: Not reported

Recommended Penalty: False

UST Involvement: False

Remediation Phase: 0

Date Entered In Computer: 7/17/1989

Spill Record Last Update: 3/14/2003

Spiller Name: Not reported

Spiller Company: US POSTAL SERV

Spiller Address: Not reported

Spiller City,St,Zip: ZZ

Spiller County: 001

Spiller Contact: Not reported

Spiller Phone: Not reported

Spiller Extention: Not reported

DEC Region: 2

DER Facility ID: 70367

DEC Memo: Prior to Sept, 2004 data translation this spill Lead\_DEC Field was

"ADMIN.CLOSED"03/05/2003- Closed Due To The Nature / Extent Of The

Spill Report

Remarks: TWO 10K TANK-SYSTEM FAILS HORNER-EZY. L R = 0.35577GPH. WILL ISOLATE  
& RETEST.CLOSED DUE TO LACK OF ANY RECENT INFO- DOES NOT MEET ANY  
CLEAN UP REQUIREMENTS.

#### Material:

Site ID: 75113

Operable Unit ID: 931382

Operable Unit: 01

- Continued on next page -

## Site Detail Report

Target Property: 808 EAST 139TH STREET  
BRONX, NY 10454

JOB: 130043

### LTANKS

**EDR ID:** S100145506      **DIST/DIR:** 0.487 West      **ELEVATION:** 19      **MAP ID:** 231

**NAME:** CLOSED-LACKOF RECENT INFO

**Rev:** 08/19/2013

**ADDRESS:** USPOSTAL SVC,510 E 133 ST  
BRONX, NY  
BRONX

ID/Status: 8903777 / 3/5/2003

**SOURCE:** NY Department of Environmental Conservation

Material ID: 447853  
Material Code: 0001A  
Material Name: #2 Fuel Oil  
Case No.: Not reported  
Material FA: Petroleum  
Quantity: -1  
Units: Pounds  
Recovered: No  
Resource Affected: Not reported  
Oxygenate: False

Tank Test:  
Site ID: 75113  
Spill Tank Test: 1535720  
Tank Number: Not reported  
Tank Size: 0  
Test Method: 00  
Leak Rate: 0  
Gross Fail: Not reported  
Modified By: Spills  
Last Modified: 10/1/2004  
Test Method: Unknown



## Site Detail Report

Target Property: 808 EAST 139TH STREET  
BRONX, NY 10454

JOB: 130043

### LTANKS

**EDR ID:** 1000132808      **DIST/DIR:** 0.491 NNE      **ELEVATION:** 33      **MAP ID:** 232

**NAME:** R & S STRAUSS

**Rev:** 08/19/2013

**ADDRESS:** 475 SOUTHERN BLVD  
BRONX, NY  
BRONX

ID/Status: 9803798 / 6/25/1998

**SOURCE:** NY Department of Environmental Conservation

#### LTANKS:

Site ID: 210321

Spill Number/Closed Date: 9803798 / 6/25/1998

Spill Date: 6/25/1998

Spill Cause: Tank Overfill

Spill Source: Institutional, Educational, Gov., Other

Spill Class: Known release with minimal potential for fire or hazard. DEC Response.

Willing Responsible Party. Corrective action taken.

Cleanup Ceased: Not reported

Cleanup Meets Standard: False

SWIS: 0301

Investigator: SMMARTIN

Referred To: Not reported

Reported to Dept: 6/25/1998

CID: 205

Water Affected: Not reported

Spill Notifier: Responsible Party

Last Inspection: Not reported

Recommended Penalty: False

UST Involvement: False

Remediation Phase: 0

Date Entered In Computer: 6/25/1998

Spill Record Last Update: 6/29/1998

Spiller Name: JAMIE LARA

Spiller Company: R & S STRAUSS

Spiller Address: 475 SOUTHERN BLVD

Spiller City,St,Zip: BRONX, NY

Spiller County: 001

Spiller Contact: JAMIE LARA

Spiller Phone: (732) 390-9000

Spiller Extention: 5265

DEC Region: 2

DER Facility ID: 174351

DEC Memo: Prior to Sept, 2004 data translation this spill Lead\_DEC Field was

"MARTINKAT"6/25 10:30 R+S CALLED, CLEANING SPILL; SPILL ON CONCRETE

W/SPEEDY DRY

Remarks: CALLER REPORTED OVERFILL OF WASTE OIL TANK. SPILL CONTAINED ON SITE.

CLEANUP UNDER WAY.

#### Material:

Site ID: 210321

Operable Unit ID: 1061584

Operable Unit: 01

Material ID: 322118

- Continued on next page -

## Site Detail Report

Target Property: 808 EAST 139TH STREET  
BRONX, NY 10454

JOB: 130043

### LTANKS

**EDR ID:** 1000132808      **DIST/DIR:** 0.491 NNE      **ELEVATION:** 33      **MAP ID:** 232

**NAME:** R & S STRAUSS

**Rev:** 08/19/2013

**ADDRESS:** 475 SOUTHERN BLVD  
BRONX, NY  
BRONX

ID/Status: 9803798 / 6/25/1998

**SOURCE:** NY Department of Environmental Conservation

Material Code: 0022  
Material Name: Waste Oil/Used Oil  
Case No.: Not reported  
Material FA: Petroleum  
Quantity: 3  
Units: Gallons  
Recovered: No  
Resource Affected: Not reported  
Oxygenate: False

Tank Test:

## Database Descriptions

**NPL:** NPL National Priorities List (Superfund). The NPL is a subset of CERCLIS and identifies over 1,200 sites for priority cleanup under the Superfund Program. NPL sites may encompass relatively large areas. As such, EDR provides polygon coverage for over 1,000 NPL site boundaries produced by EPA's Environmental Photographic Interpretation Center (EPIC) and regional EPA offices. NPL - National Priority List Proposed NPL - Proposed National Priority List Sites.

**NPL Delisted:** DELISTED NPL The National Oil and Hazardous Substances Pollution Contingency Plan (NCP) establishes the criteria that the EPA uses to delete sites from the NPL. In accordance with 40 CFR 300.425.(e), sites may be deleted from the NPL where no further response is appropriate. DELISTED NPL - National Priority List Deletions

**CERCLIS:** CERCLIS CERCLIS contains data on potentially hazardous waste sites that have been reported to the USEPA by states, municipalities, private companies and private persons, pursuant to Section 103 of the Comprehensive Environmental Response, Compensation, and Liability Act (CERCLA). CERCLIS contains sites which are either proposed to or on the National Priorities List (NPL) and sites which are in the screening and assessment phase for possible inclusion on the NPL. CERCLIS - Comprehensive Environmental Response, Compensation, and Liability Information System

**NFRAP:** CERCLIS-NFRAP Archived sites are sites that have been removed and archived from the inventory of CERCLIS sites. Archived status indicates that, to the best of EPA's knowledge, assessment at a site has been completed and that EPA has determined no further steps will be taken to list this site on the National Priorities List (NPL), unless information indicates this decision was not appropriate or other considerations require a recommendation for listing at a later time. This decision does not necessarily mean that there is no hazard associated with a given site; it only means that, based upon available information, the location is not judged to be a potential NPL site. CERCLIS-NFRAP - CERCLIS No Further Remedial Action Planned

**RCRA COR ACT:** CORRACTS CORRACTS identifies hazardous waste handlers with RCRA corrective action activity. CORRACTS - Corrective Action Report

**RCRA TSD:** RCRA-TSDF RCRAInfo is EPA's comprehensive information system, providing access to data supporting the Resource Conservation and Recovery Act (RCRA) of 1976 and the Hazardous and Solid Waste Amendments (HSWA) of 1984. The database includes selective information on sites which generate, transport, store, treat and/or dispose of hazardous waste as defined by the Resource Conservation and Recovery Act (RCRA). Transporters are individuals or entities that move hazardous waste from the generator offsite to a facility that can recycle, treat, store, or dispose of the waste. TSDFs treat, store, or dispose of the waste. RCRA-TSDF - RCRA - Treatment, Storage and Disposal

**RCRA GEN:** RCRA-LQG RCRAInfo is EPA's comprehensive information system, providing access to data supporting the Resource Conservation and Recovery Act (RCRA) of 1976 and the Hazardous and Solid Waste Amendments (HSWA) of 1984. The database includes selective information on sites which generate, transport, store, treat and/or dispose of hazardous waste as defined by the Resource Conservation and Recovery Act (RCRA). Large quantity generators (LQGs) generate over 1,000 kilograms (kg) of hazardous waste, or over 1 kg of acutely hazardous waste per month. RCRA-LQG - RCRA - Large Quantity Generators RCRA-SQG - RCRA - Small Quantity Generators. RCRA-CESQG - RCRA - Conditionally Exempt Small Quantity Generators.

**Federal IC / EC:** US ENG CONTROLS A listing of sites with engineering controls in place. Engineering controls include various forms of caps, building foundations, liners, and treatment methods to create pathway elimination for regulated substances to enter environmental media or effect human health. US ENG CONTROLS - Engineering Controls Sites List US INST CONTROL - Sites with Institutional Controls.

**ERNS:** ERNS Emergency Response Notification System. ERNS records and stores information on reported releases of oil and hazardous substances. ERNS - Emergency Response Notification System

## Database Descriptions

State/Tribal CERCLIS: SHWS Referred to as the State Superfund Program, the Inactive Hazardous Waste Disposal Site Remedial Program is the cleanup program for inactive hazardous waste sites and now includes hazardous substance sites SHWS - Inactive Hazardous Waste Disposal Sites in New York State

State/Tribal SWL: SWF/LF Solid Waste Facilities/Landfill Sites. SWF/LF type records typically contain an inventory of solid waste disposal facilities or landfills in a particular state. Depending on the state, these may be active or inactive facilities or open dumps that failed to meet RCRA Subtitle D Section 4004 criteria for solid waste landfills or disposal sites. SWF/LF - Facility Register

State/Tribal LTANKS: LTANKS Leaking Storage Tank Incident Reports. These records contain an inventory of reported leaking storage tank incidents reported from 4/1/86 through the most recent update. They can be either leaking underground storage tanks or leaking aboveground storage tanks. The causes of the incidents are tank test failures, tank failures or tank overfills. LTANKS - Spills Information Database HIST LTANKS - Listing of Leaking Storage Tanks. INDIAN LUST R9 - Leaking Underground Storage Tanks on Indian Land. INDIAN LUST R4 - Leaking Underground Storage Tanks on Indian Land. INDIAN LUST R1 - Leaking Underground Storage Tanks on Indian Land. INDIAN LUST R8 - Leaking Underground Storage Tanks on Indian Land. INDIAN LUST R7 - Leaking Underground Storage Tanks on Indian Land. INDIAN LUST R6 - Leaking Underground Storage Tanks on Indian Land. INDIAN LUST R10 - Leaking Underground Storage Tanks on Indian Land.

State/Tribal Tanks: TANKS This database contains records of facilities that are or have been regulated under Bulk Storage Program. Tank information for these facilities may not be releasable by the state agency. TANKS - Storage Tank Facility Listing UST - Petroleum Bulk Storage (PBS) Database. CBS UST - Chemical Bulk Storage Database. MOSF UST - Major Oil Storage Facilities Database. AST - Petroleum Bulk Storage. CBS AST - Chemical Bulk Storage Database. MOSF AST - Major Oil Storage Facilities Database. CBS - Chemical Bulk Storage Site Listing. MOSF - Major Oil Storage Facility Site Listing. INDIAN UST R7 - Underground Storage Tanks on Indian Land. INDIAN UST R1 - Underground Storage Tanks on Indian Land. INDIAN UST R9 - Underground Storage Tanks on Indian Land. INDIAN UST R5 - Underground Storage Tanks on Indian Land. INDIAN UST R4 - Underground Storage Tanks on Indian Land. INDIAN UST R10 - Underground Storage Tanks on Indian Land. INDIAN UST R6 - Underground Storage Tanks on Indian Land. INDIAN UST R8 - Underground Storage Tanks on Indian Land.

State/Tribal IC / EC: ENG CONTROLS Environmental Remediation sites that have engineering controls in place. ENG CONTROLS - Registry of Engineering Controls INST CONTROL - Registry of Institutional Controls. RES DECL - Restrictive Declarations Listing.

State/Tribal VCP: VCP New York established its Voluntary Cleanup Program (VCP) to address the environmental, legal and financial barriers that often hinder the redevelopment and reuse of contaminated properties. The Voluntary Cleanup Program was developed to enhance private sector cleanup of brownfields by enabling parties to remediate sites using private rather than public funds and to reduce the development pressures on "greenfield" sites. VCP - Voluntary Cleanup Agreements

ST/Tribal Brownfields: ERP In an effort to spur the cleanup and redevelopment of brownfields, New Yorkers approved a \$200 million Environmental Restoration or Brownfields Fund as part of the \$1.75 billion Clean Water/Clean Air Bond Act of 1996 (1996 Bond Act). Enhancements to the program were enacted on October 7, 2003. Under the Environmental Restoration Program, the State provides grants to municipalities to reimburse up to 90 percent of on-site eligible costs and 100% of off-site eligible costs for site investigation and remediation activities. Once remediated, the property may then be reused for commercial, industrial, residential or public use. ERP - Environmental Restoration Program Listing BROWNFIELDS - Brownfields Site List.

US Brownfields: US BROWNFIELDS Brownfields are real property, the expansion, redevelopment, or reuse of which may be complicated by the presence or potential presence of a hazardous substance, pollutant, or contaminant. Cleaning up and reinvesting in these properties takes development pressures off of undeveloped, open land, and both improves and protects the environment. Assessment, Cleanup and Redevelopment Exchange System (ACRES) stores information reported by EPA Brownfields grant recipients on brownfields properties assessed or cleaned up with grant funding as well as information on Targeted Brownfields Assessments performed by EPA Regions. A listing of ACRES Brownfield sites is obtained from Cleanups in My Community. Cleanups in My Community provides information on Brownfields properties for which information is reported back to EPA, as well as areas served by Brownfields grant programs. US BROWNFIELDS - A Listing of Brownfields Sites

## Database Descriptions

Other Haz Sites: US CDL A listing of clandestine drug lab locations. The U.S. Department of Justice ("the Department") provides this web site as a public service. It contains addresses of some locations where law enforcement agencies reported they found chemicals or other items that indicated the presence of either clandestine drug laboratories or dumpsites. In most cases, the source of the entries is not the Department, and the Department has not verified the entry and does not guarantee its accuracy. Members of the public must verify the accuracy of all entries by, for example, contacting local law enforcement and local health departments. US CDL - Clandestine Drug Labs

Other Tanks: CORTLAND CO. UST A listing of underground storage tank sites located in Cortland County. CORTLAND CO. UST - Cortland County Storage Tank Listing WESTCHESTER CO. UST - Listing of Storage Tanks. NASSAU CO. UST - Registered Tank Database. ROCKLAND CO. UST - Petroleum Bulk Storage Database. SUFFOLK CO. UST - Storage Tank Database. NCFM UST - Storage Tank Database. HIST UST - Historical Petroleum Bulk Storage Database. CORTLAND CO. AST - Cortland County Storage Tank Listing. WESTCHESTER CO. AST - Listing of Storage Tanks. NASSAU CO. AST - Registered Tank Database. ROCKLAND CO. AST - Petroleum Bulk Storage Database. SUFFOLK CO. AST - Storage Tank Database. NCFM AST - Storage Tank Database. HIST AST - Historical Petroleum Bulk Storage Database.

Spills: HMIRS Hazardous Materials Incident Report System. HMIRS contains hazardous material spill incidents reported to DOT. HMIRS - Hazardous Materials Information Reporting System SPILLS - Spills Information Database. HIST SPILLS - SPILLS Database. SPILLS 90 - SPILLS90 data from FirstSearch. SPILLS 80 - SPILLS80 data from FirstSearch.

Other: RCRA NonGen / NLR RCRAInfo is EPA's comprehensive information system, providing access to data supporting the Resource Conservation and Recovery Act (RCRA) of 1976 and the Hazardous and Solid Waste Amendments (HSWA) of 1984. The database includes selective information on sites which generate, transport, store, treat and/or dispose of hazardous waste as defined by the Resource Conservation and Recovery Act (RCRA). Non-Generators do not presently generate hazardous waste. RCRA NonGen / NLR - RCRA - Non Generators TRIS - Toxic Chemical Release Inventory System. TSCA - Toxic Substances Control Act. FTTS - FIFRA/ TSCA Tracking System - FIFRA (Federal Insecticide, Fungicide, & Rodenticide Act)/TSCA (Toxic Substances Control Act). FTTS INSP - FIFRA/ TSCA Tracking System - FIFRA (Federal Insecticide, Fungicide, & Rodenticide Act)/TSCA (Toxic Substances Control Act). SSTS - Section 7 Tracking Systems. ICIS - Integrated Compliance Information System. PADS - PCB Activity Database System. MLTS - Material Licensing Tracking System. RADINFO - Radiation Information Database. FINDS - Facility Index System/Facility Registry System. RAATS - RCRA Administrative Action Tracking System. BRS - Biennial Reporting System. HSWDS - Hazardous Substance Waste Disposal Site Inventory. NY MANIFEST - Facility and Manifest Data. DRYCLEANERS - Registered Drycleaners. SPDES - State Pollutant Discharge Elimination System. INDIAN RESERV - Indian Reservations. PRP - Potentially Responsible Parties. FEDLAND - Federal and Indian Lands. US AIRS MINOR - Air Facility System Data. US AIRS (AFS) - Aerometric Information Retrieval System Facility Subsystem (AFS).

## Database Sources

NPL: EPA

Updated Quarterly

NPL Delisted: EPA

Updated Quarterly

CERCLIS: EPA

Updated Quarterly

NFRAP: EPA

Updated Quarterly

RCRA COR ACT: EPA

Updated Quarterly

RCRA TSD: Environmental Protection Agency

Updated Quarterly

RCRA GEN: Environmental Protection Agency

Updated Quarterly

Federal IC / EC: Environmental Protection Agency

Varies

ERNS: National Response Center, United States Coast Guard

Updated Annually

State/Tribal CERCLIS: Department of Environmental Conservation

Updated Annually

State/Tribal SWL: Department of Environmental Conservation

Updated Semi-Annually

State/Tribal LTANKS: Department of Environmental Conservation

Varies

State/Tribal Tanks: Department of Environmental Conservation

Updated Quarterly

## Database Sources

State/Tribal IC / EC: Department of Environmental Conservation

Updated Quarterly

State/Tribal VCP: Department of Environmental Conservation

Updated Semi-Annually

ST/Tribal Brownfields: Department of Environmental Conservation

Updated Quarterly

US Brownfields: Environmental Protection Agency

Updated Semi-Annually

Other Haz Sites: Drug Enforcement Administration

Updated Quarterly

Other Tanks: Cortland County Health Department

Updated Quarterly

Spills: U.S. Department of Transportation

Updated Annually

Other: Environmental Protection Agency

Varies

## Street Name Report for Streets near the Target Property

Target Property: 808 EAST 139TH STREET  
BRONX, NY 10454

JOB: 130043

| Street Name     | Dist/Dir   | Street Name | Dist/Dir |
|-----------------|------------|-------------|----------|
| Bruckner Blvd   | 0.07 NNW   |             |          |
| Concord Ave     | 0.18 NNW   |             |          |
| E 135th St      | 0.20 SSW   |             |          |
| E 136th St      | 0.15 SSW   |             |          |
| E 137th St      | 0.10 SSW   |             |          |
| E 138th St      | 0.05 SSW   |             |          |
| E 139th St      | 0.00 NE    |             |          |
| E 140th St      | 0.05 NNE   |             |          |
| E 141st St      | 0.11 NE    |             |          |
| E 142nd St      | 0.21 NNE   |             |          |
| I 278           | 0.08 NNW   |             |          |
| I 87            | 0.10 WNW   |             |          |
| Jackson Ave     | 0.17 WNW   |             |          |
| Locust Ave      | 0.18 SE    |             |          |
| Ramp            | 0.08 NNW   |             |          |
| Rose Feiss Blvd | 0.11 SE    |             |          |
| Southern Blvd   | 0.15 NNE   |             |          |
| Wales Ave       | 0.12 North |             |          |
| Willow Ave      | 0.10 West  |             |          |



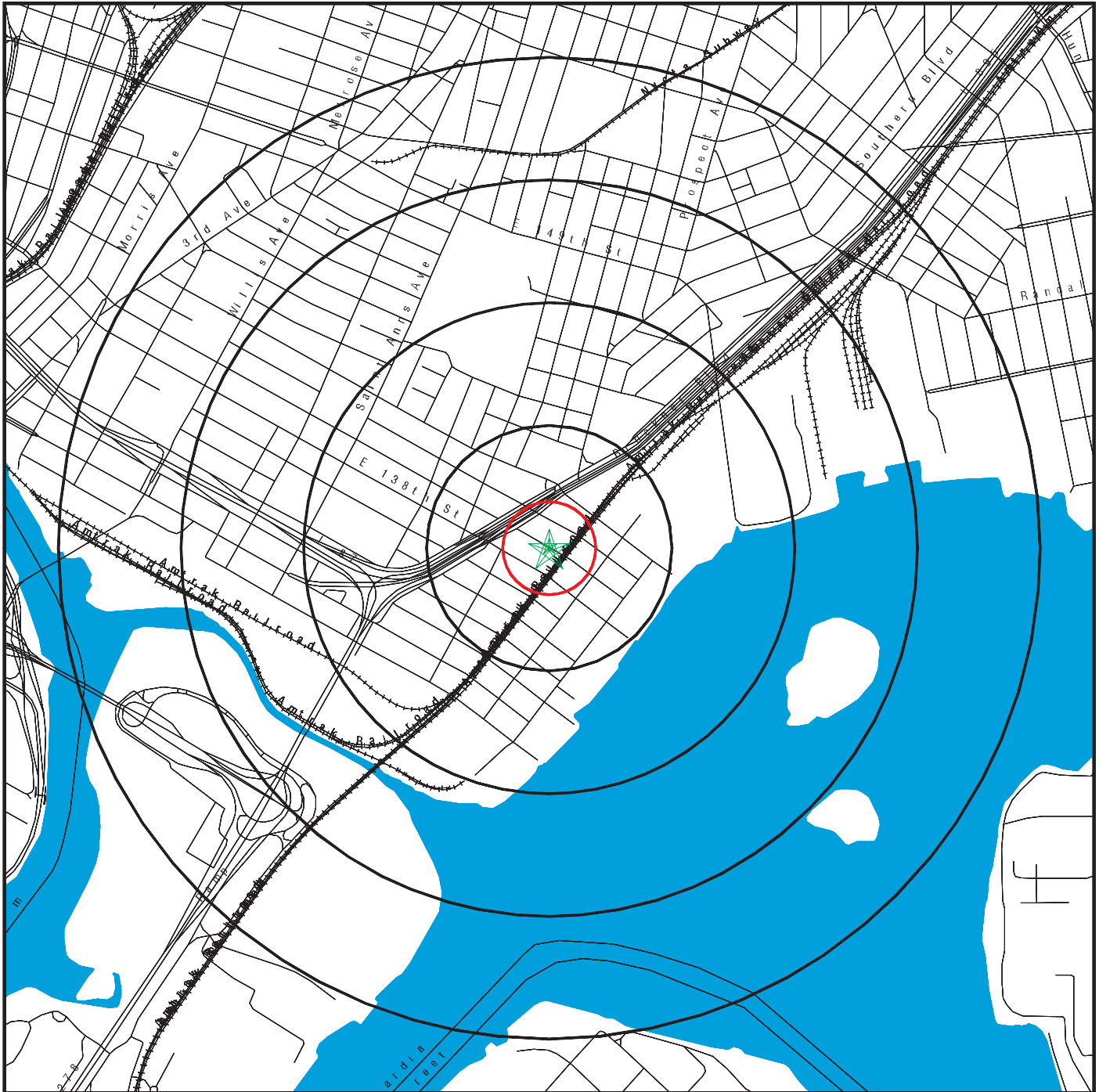
# Environmental FirstSearch

1.000 Mile Radius

ASTM MAP: NPL, RCRACOR, STATES Sites



808 EAST 139TH STREET BRONX, NY 10454



Black Rings Represent Qtr. Mile Radius; Red Ring Represents 500 ft. Radius

- ★ Target Property (Latitude: 40.8043 Longitude: 73.9095)
- ▲ Identified Sites
- Indian Reservations BIA
- National Priority List Sites



# Environmental FirstSearch

0.500 Mile Radius

ASTM MAP: RCRAGEN, ERNS, UST, FED IC/EC, METH LABS



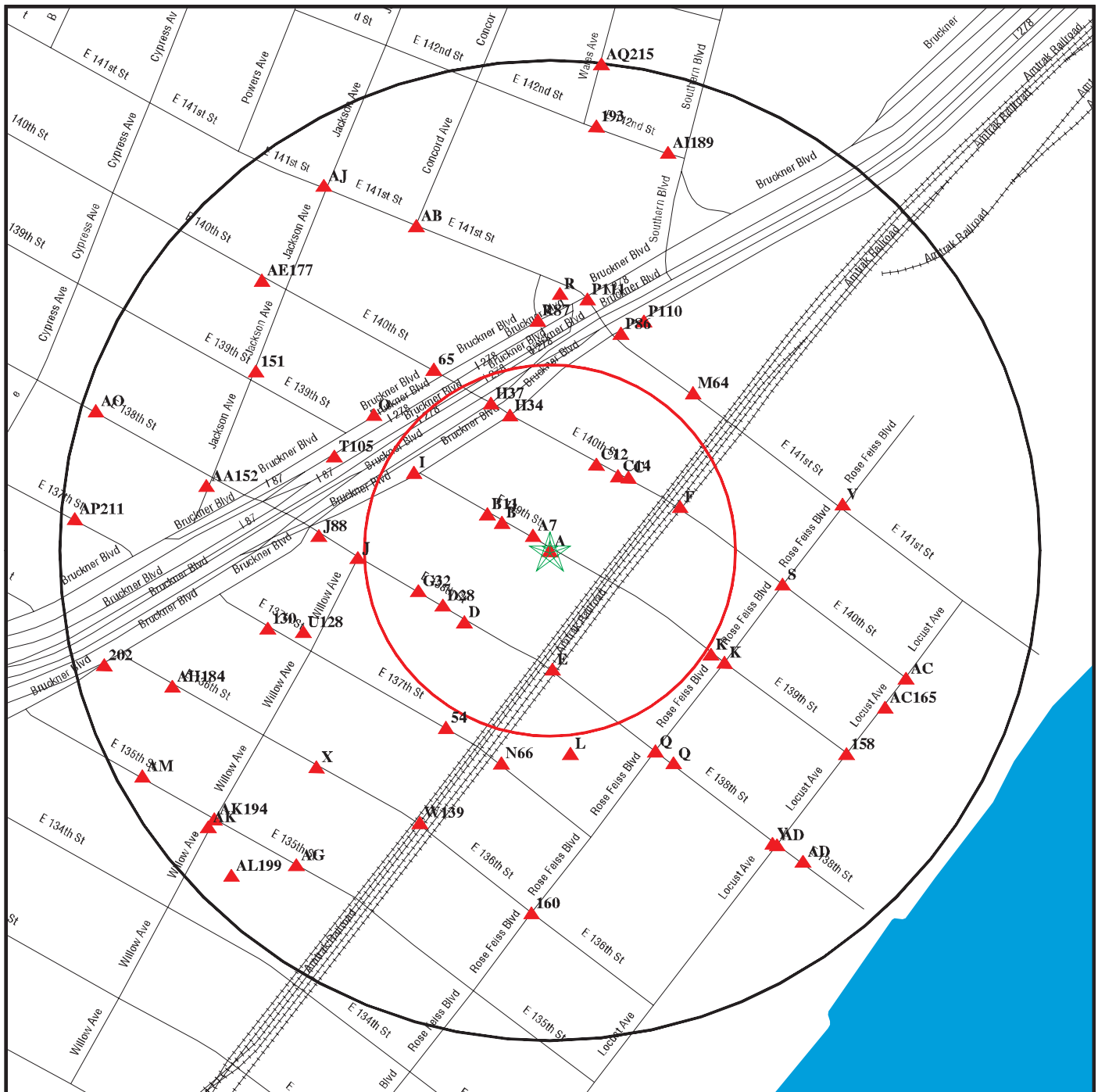
808 EAST 139TH STREET BRONX, NY 10454








Black Rings Represent Qtr. Mile Radius; Red Ring Represents 500 ft. Radius

- ★ Target Property (Latitude: 40.8043 Longitude: 73.9095)
- ▲ Identified Sites
- Indian Reservations BIA
- National Priority List Sites

## Non ASTM Map, Spills, FINDS



 **Target Property (Latitude: 40.8043 Longitude: 73.9095)**  
 **Identified Sites**  **Indian Reservations BIA**  
 **Sensitive Receptors**  
 **National Priority List Sites**





NEW YORK STATE  
DEPARTMENT OF  
ENVIRONMENTAL CONSERVATION

## Bulk Storage Database Search Details

### Facility Information

**Site No.:** 2-600734

**Status:** Active

**Expiration Date:** 07/15/2008

**Site Type:** PBS

**Site Name:** ACE SUEDE & LEATHER, INC.

**Address:** 808 EAST 139TH STREET 808 EAST 139TH ST

**Locality:** BRONX

**State:** NY

**Zipcode:** 10454

**County:** BRONX

### Owner(s) Information

**Facility Owner:** (SUK JAI YUN) ACE SUEDE & LEATHER, INC.

808 E. 139 STREET . BRONX, NY. 10454

**Mail Contact:** ACE SUEDE & LEATHER, INC.

808 EAST 139TH STREET . BRONX , NY. 10454

### Tank Information

#### 1 Tanks Found

| Tank No | Tank Location | Status     | Capacity (Gal.) |
|---------|---------------|------------|-----------------|
| 001     | Underground   | In Service | 2000            |

[Refine Current Search](#)



NEW YORK STATE  
DEPARTMENT OF  
ENVIRONMENTAL CONSERVATION

## Bulk Storage Database Search Details

### Tank Information

**Site No:** 2-600734

**Site Name:** ACE SUEDE & LEATHER, INC.

**Tank No:** 001

**Tank Location:** Underground

**Tank Status:** In Service

**Tank Install Date:**

**Tank Closed Date:**

**Tank Capacity:** 2000 gal.

**Product Stored:** #2 Fuel Oil (On-Site Consumption)

**Percentage:** 100%

**Tank Type:** 01 - Steel/Carbon Steel/Iron

**Tank Internal Protection:** None

**Tank External Protection:** None

**Tank Secondary Containment:** None

**Tank Leak Detection:** None

**Overfill:** Automatic Shut-Off

**Spill Prevention:** None

**Dispenser:** None

**Pipe Location:** Underground/On-ground

**Pipe Type:** Steel/Carbon Steel/Iron

**Pipe External Protection:** Painted/Asphalt Coating

**Piping Secondary Containment:** None

**Piping Leak Detection:** None

**Tank Next Test Due:** 08/21/2008

**Tank Last Test:** 08/21/2003

**Tank Test Method:** Horner EZY3/EZY3 Locator Plus

[Refine Current Search](#)

[Back to Facility Info](#)


[CLICK HERE TO SIGN UP FOR BUILDINGS NEWS](#)
**NYC Department of Buildings**
**Property Profile Overview**
**ALSO SEE OTHER BIN(S) BELOW**

808 EAST 139 STREET

EAST 139 STREET

808 - 808

BRONX 10454

Health Area : 4700

Census Tract : 19

Community Board : 201

Buildings on Lot : 1

BIN# 2004008

Tax Block : 2590

Tax Lot : 36

Condo : NO

Vacant : NO

[View DCP Addresses...](#)
[Browse Block](#)
[View Zoning Documents](#)
[View Challenge Results](#)
[Pre - BIS PA](#)
[View Certificates of Occupancy](#)
**PARTIAL VACATE EXISTS ON THIS PROPERTY**

Cross Street(s): AMTRAK-HELLGATE LINE

DOB Special Place Name:

DOB Building Remarks:

Landmark Status:

Special Status: N/A

Local Law: NO

Loft Law: NO

SRO Restricted: NO

TA Restricted: NO

UB Restricted: NO

Little 'E' Restricted: N/A

Grandfathered Sign: NO

Legal Adult Use: NO

City Owned: NO

Additional BINs for Building: [2804638](#)

Additional Designation(s): IBZ - INDUSTRIAL BUSINESS ZONE

Special District: UNKNOWN

This property is not located in an area that may be affected by Tidal Wetlands, Freshwater Wetlands, or Coastal Erosion Hazard Area. [Click here for more information](#)

**Department of Finance Building Classification:** F9-FACTORY/INDUSTRIAL

**Please Note:** The Department of Finance's building classification information shows a building's tax status, which may not be the same as the legal use of the structure. To determine the legal use of a structure, research the records of the Department of Buildings.

|                                                | Total | Open | <a href="#">Elevator Records</a>                 |
|------------------------------------------------|-------|------|--------------------------------------------------|
| <a href="#">Complaints</a>                     | 5     | 0    | <a href="#">Electrical Applications</a>          |
| <a href="#">Violations-DOB</a>                 | 2     | 1    | <a href="#">Permits In-Process / Issued</a>      |
| <a href="#">Violations-ECB (DOB)</a>           | 8     | 5    | <a href="#">Illuminated Signs Annual Permits</a> |
| <a href="#">Jobs/Filings</a>                   | 8     |      | <a href="#">Plumbing Inspections</a>             |
| ARA / LAA Jobs                                 | 0     |      | <a href="#">Open Plumbing Jobs / Work Types</a>  |
| Total Jobs                                     | 8     |      | <a href="#">Facades</a>                          |
| <a href="#">Actions</a>                        | 4     |      | <a href="#">Marquee Annual Permits</a>           |
| OR Enter Action Type:                          |       |      | <a href="#">Boiler Records</a>                   |
| OR Select from List: <a href="#">Select...</a> |       |      | <a href="#">DEP Boiler Information</a>           |
| AND <a href="#">Show Actions</a>               |       |      | <a href="#">Crane Information</a>                |
|                                                |       |      | <a href="#">After Hours Variance Permits</a>     |



## DEPARTMENT OF HOUSING AND BUILDINGS

BOROUGH OF ~~BRONX~~, CITY OF NEW YORK

17

No.

Date

## CERTIFICATE OF OCCUPANCY

(Standard form adopted by the Board of Standards and Appeals and issued pursuant to Section 646 of the New York Charter, and Sections C.26-181.0 to C.26-187.0 inclusive Administrative Code 2.1.3.1. to 2.1.3.7. Building Code.)

This certificate supersedes C. O. No.

To the owner or owners of the building or premises:

THIS CERTIFIES that the ~~building~~ ~~premises~~ ~~located at~~  
~~808 E. 139th Street, S.E. 372.61° E. of Bruciner Blvd.~~

Block ~~2590~~ Lot ~~36~~

, conforms substantially to the approved plans and specifications, and to the requirements of the building code and all other laws and ordinances, and of the rules and regulations of the Board of Standards and Appeals, applicable to a building of its class and kind at the time the permit was issued; and

CERTIFIES FURTHER that, any provisions of Section 646F of the New York Charter have been complied with as certified by a report of the Fire Commissioner to the Borough Superintendent.

N.Y. or Alt. No. ~~83549~~Construction classification ~~Non-fireproof~~Occupancy classification ~~Commercial~~Height ~~2~~ stories, ~~30~~ feet.Date of completion ~~December 15, 1946~~Located in ~~Restricted~~ Use District.Area ~~"A"~~ Height Zone at time of issuance of permit ~~Class 2~~

This certificate is issued subject to the limitations hereinafter specified and to the following resolutions of the Board of Standards and Appeals: (Calendar numbers to be inserted here)

## PERMISSIBLE USE AND OCCUPANCY

| STORY  | LIVE LOADS<br>Lbs. per Sq. Ft. | PERSONS ACCOMMODATED |        |       | USE                |
|--------|--------------------------------|----------------------|--------|-------|--------------------|
|        |                                | MALE                 | FEMALE | TOTAL |                    |
| First  | On Ground                      | 50                   | 50     | 100   | Dry Cleaning Plant |
| Second | 120                            | 20                   | 20     | 40    | Dry Cleaning Plant |

~~10/15/46~~ Approval of the Fire Department for the fuel oil installation, received October 6, 1946.

~~10/15/46~~ Approval of the Fire Department for the combustible storage and fire extinguishing equipment, received October 14, 1946.

SUPERSEDED



**NO CHANGES OF USE OR OCCUPANCY NOT CONSISTENT WITH THIS CERTIFICATE SHALL BE MADE UNLESS FIRST APPROVED BY THE BOROUGH SUPERINTENDENT**

Unless an approval for the same has been obtained from the Borough Superintendent, no change or rearrangement in the structural parts of the building or affecting the front or rear or side walls, or in the exit facilities, shall be made; no enlargement, whether by extending in any direction or by raising the height shall be made; nor shall the building be moved from one location or position to another; nor shall there be any reduction or diminution of the area of the lot or plot on which the building is located.

The building or any part thereof shall not be used for any purpose other than that for which it is certified.

The superimposed, uniformly distributed loads, or concentrated loads, provided for the same stories in the construction in any story shall not exceed the live loads specified on reverse of this certificate; the number of persons of either sex in any story shall not exceed that specified when sex is indicated; nor shall the aggregate number of persons in any story exceed the specified total; and the use to which any story may be put shall be restricted to that fixed by this certificate except as specifically stated.

This certificate does not in any way relieve the owner or owners or any other person or persons in possession or control of the building, or any part thereof from obtaining such other permits, licenses or approvals as may be prescribed by law for the uses or purposes for which the building is designed, intended, or used; nor from obtaining the special certificates required for the use and operation of elevators, fire alarm, fire extinguishers, fire alarm systems where required by law; nor from complying with any lawful order for abatement of fire extinguishing appliances under the discretionary powers of the fire department; nor from complying with any lawful order issued with the object of maintaining the building in a safe or useful condition; nor from complying with any authorized direction to remove encroachments into a public highway or other public place, whether attached to, or part of the building or not.

If this certificate is marked "Temporary", it is applicable only to those parts of the building indicated on its face, and certifies to the legal use and occupancy of only such parts of the building; it is subject to all the provisions and conditions applying to a final or permanent certificate, it is not applicable to any building under the jurisdiction of the Housing Division unless it is also approved and recorded, when and if it must be replaced by a full certificate at the date of expiration.

If this certificate is for an existing building, erected prior to March 1, 1937, it is subject to the following conditions: and it has been found to have been occupied on a changed use or changed purpose; that it is marked on the reverse side, and that on information and belief, since that date there has been an alteration or conversion to a use that changed its classification as defined in the Building Code, or that it is marked on the reverse side with some special requirement or with the State Labor Law or any other law or ordinance, or that there are pending violations or orders pending in the Department of Housing and Buildings, or that the provisions of the New York City Charter have been complied with as certified by a report of the Bureau of Census to the Borough Superintendent, and that, so long as the building is not altered, except by permission of the Borough Superintendent, the existing use and occupancy may be continued.

"§ 646 F. No certificate of occupancy shall be issued for any building, structure, premises, plant or premises wherein containers for combustibles, chemicals, explosives, volatile liquids, flammable gases, articles, compounds or mixtures are stored, or wherein automatic fire extinguishing equipment is required by law to be or are installed, until such certificate of occupancy has been issued and has certified his approval in writing of the installation or installation of such equipment to the Borough Superintendent of the borough in which the installation has been made, and approval shall be recorded on the certificate of occupancy."





FIRE DEPARTMENT – CITY OF NEW YORK  
**Public Records Unit / Tanks Section**  
9 MetroTech Center  
Brooklyn, New York 11201-3857  
(718) 999-2441 or 2442



**Fuel Tank Special Report  
Request Form**

**SECTION A**

**CUSTOMER INFORMATION**

Please print the required information below.

Name David Oloke  
Address 1503 Wave Avenue, Medford  
State NY Zip Code 11763  
Telephone Number (631) 448-1862

OFFICE USE ONLY

Cashier / Search No. \_\_\_\_\_

PRU Staff  
Accepted By/Initials: \_\_\_\_\_

Searched By: \_\_\_\_\_

Total Amount: \_\_\_\_\_

**Note:** Please make sure you complete this form and attach all required documents. Enclose a check or money order made payable to the **NYC Fire Department** and a stamped self-addressed envelope (with postage). Mail checks or money orders directly to the address and unit listed above. **DO NOT MAIL CASH.**

**SECTION B**

**FUEL TANK REPORT - FEE \$10.00 / PER REPORT**

House Number 808 Street Name East 139<sup>th</sup> street Borough Bronx

- ☐ THE TOTAL AMOUNT AND SIZE OF EXISTING FUEL OIL / HEATING TANKS  
☒ THE TOTAL AMOUNT AND SIZE OF REMOVED OR SEALED FUEL OIL / HEATING TANKS  
☐ THE TOTAL AMOUNT AND SIZE OF EXISTING BURIED MOTOR VEHICLE TANKS  
☐ THE TOTAL AMOUNT AND SIZE OF REMOVED OR SEALED BURIED MOTOR VEHICLE TANKS  
☐ MOST RECENT TANK / PIPING TEST RESULTS  
☐ HISTORY OF BURIED TANKS LEAKS

**Note:** Requests will be responded to within 10 business days.

PR3 (July-08)

**808 East 139th Street**

808 East 139th Street  
Bronx, NY 10454

Inquiry Number: 3764867.6  
October 24, 2013

## The EDR-City Directory Abstract



Environmental Data Resources Inc

440 Wheelers Farms Road  
Milford, CT 06461  
800.352.0050  
[www.edrnet.com](http://www.edrnet.com)

## TABLE OF CONTENTS

### SECTION

Executive Summary

Findings

City Directory Images

***Thank you for your business.***

Please contact EDR at 1-800-352-0050  
with any questions or comments.

### **Disclaimer - Copyright and Trademark Notice**

This Report contains certain information obtained from a variety of public and other sources reasonably available to Environmental Data Resources, Inc. It cannot be concluded from this Report that coverage information for the target and surrounding properties does not exist from other sources. **NO WARRANTY EXPRESSED OR IMPLIED, IS MADE WHATSOEVER IN CONNECTION WITH THIS REPORT. ENVIRONMENTAL DATA RESOURCES, INC. SPECIFICALLY DISCLAIMS THE MAKING OF ANY SUCH WARRANTIES, INCLUDING WITHOUT LIMITATION, MERCHANTABILITY OR FITNESS FOR A PARTICULAR USE OR PURPOSE. ALL RISK IS ASSUMED BY THE USER. IN NO EVENT SHALL ENVIRONMENTAL DATA RESOURCES, INC. BE LIABLE TO ANYONE, WHETHER ARISING OUT OF ERRORS OR OMISSIONS, NEGLIGENCE, ACCIDENT OR ANY OTHER CAUSE, FOR ANY LOSS OR DAMAGE, INCLUDING, WITHOUT LIMITATION, SPECIAL, INCIDENTAL, CONSEQUENTIAL, OR EXEMPLARY DAMAGES. ANY LIABILITY ON THE PART OF ENVIRONMENTAL DATA RESOURCES, INC. IS STRICTLY LIMITED TO A REFUND OF THE AMOUNT PAID FOR THIS REPORT.** Purchaser accepts this Report "AS IS". Any analyses, estimates, ratings, environmental risk levels or risk codes provided in this Report are provided for illustrative purposes only, and are not intended to provide, nor should they be interpreted as providing any facts regarding, or prediction or forecast of, any environmental risk for any property. Only a Phase I Environmental Site Assessment performed by an environmental professional can provide information regarding the environmental risk for any property. Additionally, the information provided in this Report is not to be construed as legal advice.

Copyright 2013 by Environmental Data Resources, Inc. All rights reserved. Reproduction in any media or format, in whole or in part, of any report or map of Environmental Data Resources, Inc. or its affiliates is prohibited without prior written permission.

EDR and its logos (including Sanborn and Sanborn Map) are trademarks of Environmental Data Resources, Inc. or its affiliates. All other trademarks used herein are the property of their respective owners.

## EXECUTIVE SUMMARY

### DESCRIPTION

Environmental Data Resources, Inc.'s (EDR) City Directory Abstract is a screening tool designed to assist environmental professionals in evaluating potential liability on a target property resulting from past activities. EDR's City Directory Abstract includes a search and abstract of available city directory data. For each address, the directory lists the name of the corresponding occupant at five year intervals.

Business directories including city, cross reference and telephone directories were reviewed, if available, at approximately five year intervals for the years spanning 1927 through 2013. This report compiles information gathered in this review by geocoding the latitude and longitude of properties identified and gathering information about properties within 100 feet of the target property.

A summary of the information obtained is provided in the text of this report.

### RESEARCH SUMMARY

The following research sources were consulted in the preparation of this report. An "X" indicates where information was identified in the source and provided in this report.

| <u>Year</u> | <u>Source</u>                                                                | <u>TP</u> | <u>Adjoining</u> | <u>Text Abstract</u> | <u>Source Image</u> |
|-------------|------------------------------------------------------------------------------|-----------|------------------|----------------------|---------------------|
| 2013        | Cole Information Services                                                    | X         | -                | X                    | -                   |
| 2008        | Cole Information Services                                                    | X         | -                | X                    | -                   |
| 2005        | Hill-Donnelly Information Services                                           | X         | -                | X                    | -                   |
| 2000        | Cole Information Services                                                    | X         | -                | X                    | -                   |
| 1993        | New York Telephone                                                           | X         | -                | X                    | -                   |
| 1983        | New York Telephone                                                           | X         | X                | X                    | -                   |
| 1976        | New York Telephone Company                                                   | X         | X                | X                    | -                   |
| 1971        | New York Telephone                                                           | X         | X                | X                    | -                   |
| 1965        | New York Telephone Company                                                   | X         | X                | X                    | -                   |
| 1961        | New York Telephone                                                           | -         | X                | X                    | -                   |
|             | New York Telephone                                                           | X         | X                | X                    | -                   |
| 1956        | New York Telephone                                                           | -         | -                | -                    | -                   |
| 1949        | New York Telephone                                                           | -         | -                | -                    | -                   |
| 1940        | New York Telephone                                                           | X         | X                | X                    | -                   |
| 1931        | Manhattan and Bronx Directory<br>Publishing Company Residential<br>Directory | -         | -                | -                    | -                   |
| 1927        | New York Telephone                                                           | -         | X                | X                    | -                   |

## FINDINGS

### TARGET PROPERTY INFORMATION

#### ADDRESS

808 East 139th Street  
Bronx, NY 10454

#### FINDINGS DETAIL

Target Property research detail.

#### E 139TH

##### 808 E 139TH

| <u>Year</u> | <u>Uses</u>                         | <u>Source</u>              |
|-------------|-------------------------------------|----------------------------|
| 1993        | ACE OF SUEDES INC                   | New York Telephone         |
|             | EXQUISITE LEATHER & SUEDE INC       | New York Telephone         |
|             | GLOVE MASTERS                       | New York Telephone         |
|             | KIRKS SUEDE LIFE                    | New York Telephone         |
| 1983        | ACE OF SUEDES INC                   | New York Telephone         |
|             | GLOVE MASTERS                       | New York Telephone         |
|             | KIRKS SUEDE LIFE                    | New York Telephone         |
| 1976        | ACE OF SUEDES INC                   | New York Telephone Company |
|             | GLOVE MASTERS                       | New York Telephone Company |
| 1971        | LICHTENSTEIN GENL DRY CLEANERS CORP | New York Telephone         |
| 1965        | LICHTENSTEIN GENL DRY CLEANERS CORP | New York Telephone Company |
| 1940        | Lichtenstein Cleaners Inc           | New York Telephone         |

#### E 139TH ST

##### 808 E 139TH ST

| <u>Year</u> | <u>Uses</u>                          | <u>Source</u>                      |
|-------------|--------------------------------------|------------------------------------|
| 2013        | ALWAYS TWENTY FOUR HR EMERGENCY LOCK | Cole Information Services          |
| 2008        | ACE SUEDE LEATHER INC                | Cole Information Services          |
|             | FIVE OCEAN TRADING CORP              | Cole Information Services          |
| 2005        | Ace Suede Leather Inc 2s             | Hill-Donnelly Information Services |
|             | Five Ocean Trading Corp i            | Hill-Donnelly Information Services |
|             | Handy Laundry & Cleaners is          | Hill-Donnelly Information Services |
| 2000        | ACE OF SUEDES INC                    | Cole Information Services          |
|             | GLOVE MASTERS                        | Cole Information Services          |

## FINDINGS

| <u>Year</u> | <u>Uses</u>      | <u>Source</u>             |
|-------------|------------------|---------------------------|
| 2000        | KIRKS SUEDE LIFE | Cole Information Services |

### E 139TH STREET

#### 808 E 139TH STREET

| <u>Year</u> | <u>Uses</u>                            | <u>Source</u>      |
|-------------|----------------------------------------|--------------------|
| 1961        | LICHTENSTEIN GENL DRY CLEANERS<br>CORP | New York Telephone |

## FINDINGS

### ADJOINING PROPERTY DETAIL

The following Adjoining Property addresses were researched for this report. Detailed findings are provided for each address.

#### E 139TH

##### **801 E 139TH**

| <u>Year</u> | <u>Uses</u>        | <u>Source</u>      |
|-------------|--------------------|--------------------|
| 1927        | Multi Metal Co     | New York Telephone |
|             | Stern Fredk studio | New York Telephone |

##### **805 E 139TH**

| <u>Year</u> | <u>Uses</u>                     | <u>Source</u>              |
|-------------|---------------------------------|----------------------------|
| 1983        | WILBERT PRODS CO CLNG SPECLSTS  | New York Telephone         |
|             | DOLAN WAX CO                    | New York Telephone         |
|             | DOLAN MAINTNCE PRODS            | New York Telephone         |
|             | DOLAN BROS                      | New York Telephone         |
| 1976        | WILBERT PRODS CO CLNG SPECLSTS  | New York Telephone Company |
|             | DOLAN WAX CO                    | New York Telephone Company |
|             | DOLAN MAINTNCE PRODS            | New York Telephone Company |
|             | DOLAN BROS                      | New York Telephone Company |
| 1971        | WILBERT PRODS GO CINE SPECLSTS  | New York Telephone         |
|             | DOLAN WAX CO                    | New York Telephone         |
|             | DOLAN MAINTNCE PRODS            | New York Telephone         |
|             | DOLAN BROS                      | New York Telephone         |
| 1965        | DOLAN MAINTNCE PRODS            | New York Telephone Company |
|             | WILBERT PRODUCTS CO CLNG SPITES | New York Telephone Company |
|             | DOLAN WAX CO                    | New York Telephone Company |
|             | DOLAN BROS                      | New York Telephone Company |
| 1940        | Borsum Bros polish              | New York Telephone         |
|             | Wilbert Products Co clng spltes | New York Telephone         |
| 1927        | Wilbert Products Co clng splts  | New York Telephone         |

##### **809 E 139TH**

| <u>Year</u> | <u>Uses</u>             | <u>Source</u>      |
|-------------|-------------------------|--------------------|
| 1927        | Square Sign Hangers Inc | New York Telephone |



## FINDINGS

### 811 E 139TH

| <u>Year</u> | <u>Uses</u>            | <u>Source</u>              |
|-------------|------------------------|----------------------------|
| 1983        | CERTIFIED EXTRACTS INC | New York Telephone         |
| 1971        | CERTIFIED EXTRACTS INC | New York Telephone         |
| 1965        | CERTIFIED EXTRACTS INC | New York Telephone Company |
| 1940        | Certified Extracts Inc | New York Telephone         |

### 812 E 139TH

| <u>Year</u> | <u>Uses</u>                                   | <u>Source</u>      |
|-------------|-----------------------------------------------|--------------------|
| 1927        | Oriental Reliable Cleaning & Dyeing Works Inc | New York Telephone |
|             | S & J Dyeing Co                               | New York Telephone |

### 815 E 139TH

| <u>Year</u> | <u>Uses</u>                    | <u>Source</u>              |
|-------------|--------------------------------|----------------------------|
| 1983        | DOLANIZE CO WATR REPLNT        | New York Telephone         |
| 1976        | DOLANIZE CO WATR REPLNT        | New York Telephone Company |
| 1971        | DOLANIZE CO WATR REPLNT        | New York Telephone         |
| 1965        | DOLANIZE CO WATR REPELLENT     | New York Telephone Company |
| 1927        | Domestic Stoker Co service sta | New York Telephone         |

### E 139TH STREET

#### 805 E 139TH STREET

| <u>Year</u> | <u>Uses</u>                     | <u>Source</u>      |
|-------------|---------------------------------|--------------------|
| 1961        | DOLAN BROS                      | New York Telephone |
|             | WILBERT PRODUCTS CO CLNG SPLTES | New York Telephone |
|             | DOLAN WAX CO                    | New York Telephone |

#### 811 E 139TH STREET

| <u>Year</u> | <u>Uses</u>            | <u>Source</u>      |
|-------------|------------------------|--------------------|
| 1961        | CERTIFIED EXTRACTS INC | New York Telephone |

#### 815 E 139TH STREET

| <u>Year</u> | <u>Uses</u>                | <u>Source</u>      |
|-------------|----------------------------|--------------------|
| 1961        | DOLANIZE CO WATR REPELLENT | New York Telephone |

## FINDINGS

### TARGET PROPERTY: ADDRESS NOT IDENTIFIED IN RESEARCH SOURCE

The following Target Property addresses were researched for this report, and the addresses were not identified in the research source.

#### Address Researched

808 East 139th Street

#### Address Not Identified in Research Source

1956, 1949, 1931, 1927

### ADJOINING PROPERTY: ADDRESSES NOT IDENTIFIED IN RESEARCH SOURCE

The following Adjoining Property addresses were researched for this report, and the addresses were not identified in research source.

#### Address Researched

801 E 139TH

805 E 139TH

805 E 139TH STREET

809 E 139TH

811 E 139TH

811 E 139TH STREET

812 E 139TH

815 E 139TH

815 E 139TH STREET

#### Address Not Identified in Research Source

2013, 2008, 2005, 2000, 1993, 1983, 1976, 1971, 1965, 1961, 1956, 1949, 1940, 1931

2013, 2008, 2005, 2000, 1993, 1961, 1956, 1949, 1931

2013, 2008, 2005, 2000, 1993, 1983, 1976, 1971, 1965, 1956, 1949, 1940, 1931, 1927

2013, 2008, 2005, 2000, 1993, 1983, 1976, 1971, 1965, 1961, 1956, 1949, 1940, 1931

2013, 2008, 2005, 2000, 1993, 1976, 1961, 1956, 1949, 1931, 1927

2013, 2008, 2005, 2000, 1993, 1983, 1976, 1971, 1965, 1956, 1949, 1940, 1931, 1927

2013, 2008, 2005, 2000, 1993, 1983, 1976, 1971, 1965, 1961, 1956, 1949, 1940, 1931

2013, 2008, 2005, 2000, 1993, 1961, 1956, 1949, 1940, 1931

2013, 2008, 2005, 2000, 1993, 1983, 1976, 1971, 1965, 1956, 1949, 1940, 1931, 1927



**808 East 139th Street**

808 East 139th Street

Bronx, NY 10454

Inquiry Number: 3764867.3

October 23, 2013

## FirstSearch Fire Insurance Map Abstract Report

# FIRE INSURANCE MAP ABSTRACT RESEARCH RESULTS

10/23/13

**Site Name:**

808 East 139th Street  
808 East 139th Street  
Bronx, NY 10454

**Client Name:**

Alpha Hydro Environmental  
1503 Wave Avenue  
MEDFORD, NY 11763

EDR Inquiry # 3764867.3

Contact: David Oloke

Selected volumes from the Sanborn Library collection have been searched by EDR, and fire insurance maps covering the target property location provided by Alpha Hydro Environmental Services were identified for the years listed below.

Only Environmental Data Resources Inc. (EDR) is authorized to grant rights for commercial reproduction of maps by Sanborn Library LLC, the copyright holder for the collection.

## Search Results

**Site Name:**

808 East 139th Street

**Address:**

808 East 139th Street

**City, State, Zip:**

Bronx, NY 10454

**Cross Street:****P.O. #**

130043

**Project:**

808 East 139th Street, Bronx N

The complete Sanborn Library includes more than 1.2 million Sanborn fire insurance maps, which track historical property usage in approximately 12,000 American cities and towns.

Collections Searched in this report:

**Maps Provided:**

|      |      |      |      |      |      |
|------|------|------|------|------|------|
| 2007 | 2001 | 1992 | 1980 | 1947 | 1903 |
| 2006 | 1998 | 1991 | 1978 | 1946 | 1891 |
| 2005 | 1996 | 1989 | 1977 | 1944 |      |
| 2004 | 1995 | 1986 | 1969 | 1935 |      |
| 2003 | 1994 | 1984 | 1968 | 1928 |      |
| 2002 | 1993 | 1981 | 1951 | 1908 |      |

- ☒ Library of Congress
- ☒ University Publications of America
- ☒ EDR Private Collection

## Limited License Terms

Alpha Hydro Environmental Services (the client) is permitted to use this Sanborn Map transmittal and each fire insurance map accompanying this report solely for its internal use and the client is not licenced to reproduce this report for redistribution.

### Disclaimer - Copyright and Trademark notice

This Report contains certain information obtained from a variety of public and other sources reasonably available to Environmental Data Resources, Inc. It cannot be concluded from this Report that coverage information for the target and surrounding properties does not exist from other sources. NO WARRANTY EXPRESSED OR IMPLIED, IS MADE WHATSOEVER IN CONNECTION WITH THIS REPORT. ENVIRONMENTAL DATA RESOURCES, INC. SPECIFICALLY DISCLAIMS THE MAKING OF ANY SUCH WARRANTIES, INCLUDING WITHOUT LIMITATION, MERCHANTABILITY OR FITNESS FOR A PARTICULAR USE OR PURPOSE. ALL RISK IS ASSUMED BY THE USER. IN NO EVENT SHALL ENVIRONMENTAL DATA RESOURCES, INC. BE LIABLE TO ANYONE, WHETHER ARISING OUT OF ERRORS OR OMISSIONS, NEGLIGENCE, ACCIDENT OR ANY OTHER CAUSE, FOR ANY LOSS OF DAMAGE, INCLUDING, WITHOUT LIMITATION, SPECIAL, INCIDENTAL CONSEQUENTIAL, OR EXEMPLARY DAMAGES. ANY LIABILITY ON THE PART OF ENVIRONMENTAL DATA RESOURCES, INC. IS STRICTLY LIMITED TO A REFUND OF THE AMOUNT PAID FOR THIS REPORT. Purchaser accepts this Report "AS IS". Any analyses, estimates, ratings, environmental risk levels or risk codes provided in this Report are provided for illustrative purposes only, and are not intended to provide, nor should they be interpreted as providing any facts regarding, or prediction or forecast of, any environmental risk for any property. Only a Phase I Environmental Site Assessment performed by an environmental professional can provide information regarding the environmental risk for any property. Additionally, the information provided in this Report is not to be construed as legal advice.

Copyright 2013 by Environmental Data Resources, Inc. All rights reserved. Reproduction in any media or format, in whole or in part, of any report or map of Environmental Data Resources, Inc., or its affiliates, is prohibited without prior written permission.

EDR and its logos (including Sanborn and Sanborn Map) are trademarks of Environmental Data Resources, Inc. or its affiliates. All other trademarks used herein are the property of their respective owners.

## Sanborn Sheet Summary

This Sanborn Search is based upon the following Sanborn Fire Insurance map sheets.

### 2007 Source Sheets

|                     |                     |                     |                     |
|---------------------|---------------------|---------------------|---------------------|
| Volume 9S, Sheet 22 | Volume 9S, Sheet 33 | Volume 9S, Sheet 35 | Volume 9S, Sheet 37 |
|---------------------|---------------------|---------------------|---------------------|

### 2006 Source Sheets

|                     |                     |                     |                     |
|---------------------|---------------------|---------------------|---------------------|
| Volume 9S, Sheet 22 | Volume 9S, Sheet 33 | Volume 9S, Sheet 35 | Volume 9S, Sheet 37 |
|---------------------|---------------------|---------------------|---------------------|

### 2005 Source Sheets

|                     |                     |                     |
|---------------------|---------------------|---------------------|
| Volume 9S, Sheet 22 | Volume 9S, Sheet 33 | Volume 9S, Sheet 37 |
|---------------------|---------------------|---------------------|

### 2004 Source Sheets

|                     |                     |                     |
|---------------------|---------------------|---------------------|
| Volume 9S, Sheet 22 | Volume 9S, Sheet 33 | Volume 9S, Sheet 37 |
|---------------------|---------------------|---------------------|

### 2003 Source Sheets

|                     |                     |                     |
|---------------------|---------------------|---------------------|
| Volume 9S, Sheet 22 | Volume 9S, Sheet 35 | Volume 9S, Sheet 37 |
|---------------------|---------------------|---------------------|

### 2002 Source Sheets

|                     |                     |                     |                     |
|---------------------|---------------------|---------------------|---------------------|
| Volume 9S, Sheet 22 | Volume 9S, Sheet 33 | Volume 9S, Sheet 35 | Volume 9S, Sheet 37 |
|---------------------|---------------------|---------------------|---------------------|

### 2001 Source Sheets

|                     |                     |
|---------------------|---------------------|
| Volume 9S, Sheet 22 | Volume 9S, Sheet 37 |
|---------------------|---------------------|

### 1998 Source Sheets

|                     |                     |                     |                     |
|---------------------|---------------------|---------------------|---------------------|
| Volume 9S, Sheet 33 | Volume 9S, Sheet 35 | Volume 9S, Sheet 37 | Volume 9S, Sheet 22 |
|---------------------|---------------------|---------------------|---------------------|

### 1996 Source Sheets

|                     |                     |                     |
|---------------------|---------------------|---------------------|
| Volume 9S, Sheet 22 | Volume 9S, Sheet 37 | Volume 9S, Sheet 33 |
|---------------------|---------------------|---------------------|

### 1995 Source Sheets

|                     |                     |                     |
|---------------------|---------------------|---------------------|
| Volume 9S, Sheet 22 | Volume 9S, Sheet 35 | Volume 9S, Sheet 37 |
|---------------------|---------------------|---------------------|

### 1994 Source Sheets

|                     |                     |                     |                     |
|---------------------|---------------------|---------------------|---------------------|
| Volume 9S, Sheet 22 | Volume 9S, Sheet 33 | Volume 9S, Sheet 35 | Volume 9S, Sheet 37 |
|---------------------|---------------------|---------------------|---------------------|

### 1993 Source Sheets

|                     |                     |
|---------------------|---------------------|
| Volume 9S, Sheet 37 | Volume 9S, Sheet 22 |
|---------------------|---------------------|

**1992 Source Sheets**

|                     |                     |                     |  |
|---------------------|---------------------|---------------------|--|
| Volume 9S, Sheet 22 | Volume 9S, Sheet 33 | Volume 9S, Sheet 37 |  |
|---------------------|---------------------|---------------------|--|

**1991 Source Sheets**

|                     |                     |                     |                     |
|---------------------|---------------------|---------------------|---------------------|
| Volume 9S, Sheet 33 | Volume 9S, Sheet 37 | Volume 9S, Sheet 22 | Volume 9S, Sheet 35 |
|---------------------|---------------------|---------------------|---------------------|

**1989 Source Sheets**

|                     |                     |
|---------------------|---------------------|
| Volume 9S, Sheet 22 | Volume 9S, Sheet 37 |
|---------------------|---------------------|

**1986 Source Sheets**

|                     |                     |                     |
|---------------------|---------------------|---------------------|
| Volume 9S, Sheet 22 | Volume 9S, Sheet 33 | Volume 9S, Sheet 37 |
|---------------------|---------------------|---------------------|

**1984 Source Sheets**

|                     |                     |                     |
|---------------------|---------------------|---------------------|
| Volume 9S, Sheet 22 | Volume 9S, Sheet 35 | Volume 9S, Sheet 37 |
|---------------------|---------------------|---------------------|

**1981 Source Sheets**

|                     |                     |                     |                     |
|---------------------|---------------------|---------------------|---------------------|
| Volume 9S, Sheet 22 | Volume 9S, Sheet 33 | Volume 9S, Sheet 37 | Volume 9S, Sheet 39 |
|---------------------|---------------------|---------------------|---------------------|

**1980 Source Sheets**

|                     |                     |                     |
|---------------------|---------------------|---------------------|
| Volume 9S, Sheet 22 | Volume 9S, Sheet 35 | Volume 9S, Sheet 37 |
|---------------------|---------------------|---------------------|

**1978 Source Sheets**

|                     |                     |
|---------------------|---------------------|
| Volume 9S, Sheet 37 | Volume 9S, Sheet 22 |
|---------------------|---------------------|

**1977 Source Sheets**

|                     |                     |
|---------------------|---------------------|
| Volume 9S, Sheet 22 | Volume 9S, Sheet 37 |
|---------------------|---------------------|

**1969 Source Sheets**

|                     |                     |                     |
|---------------------|---------------------|---------------------|
| Volume 9S, Sheet 35 | Volume 9S, Sheet 37 | Volume 9S, Sheet 22 |
|---------------------|---------------------|---------------------|

**1968 Source Sheets**

|                     |                     |
|---------------------|---------------------|
| Volume 9S, Sheet 22 | Volume 9S, Sheet 37 |
|---------------------|---------------------|

**1951 Source Sheets**

|                     |                     |
|---------------------|---------------------|
| Volume 9S, Sheet 22 | Volume 9S, Sheet 37 |
|---------------------|---------------------|

**1947 Source Sheets**

Volume 9S, Sheet 37      Volume 9S, Sheet 22

**1946 Source Sheets**

Volume 9, Sheet 18      Volume 9, Sheet 19

**1944 Source Sheets**

Volume 9, Sheet 158      Volume 9, Sheet 19

**1935 Source Sheets**

Volume 9, Sheet 18      Volume 9, Sheet 19

**1928 Source Sheets**

Volume Pier Maps, Sheet 29      Volume Pier Maps, Sheet 30

**1908 Source Sheets**

Volume 9, Sheet 18      Volume 9, Sheet 19      Volume 9, Sheet 22

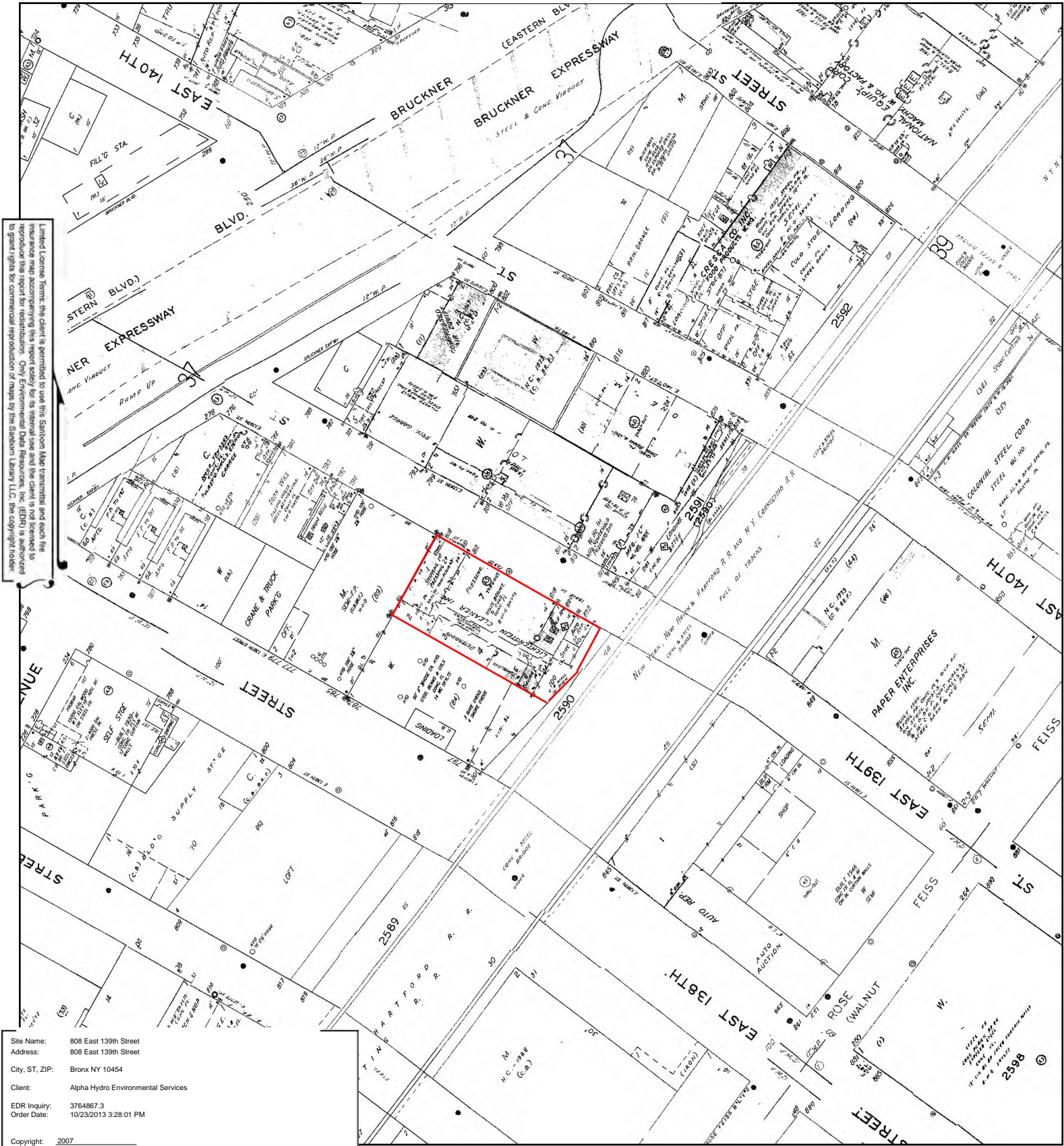
**1903 Source Sheets**

Volume Atlas Maps, Sheet 1      Volume Atlas Maps, Sheet 2

**1891 Source Sheets**

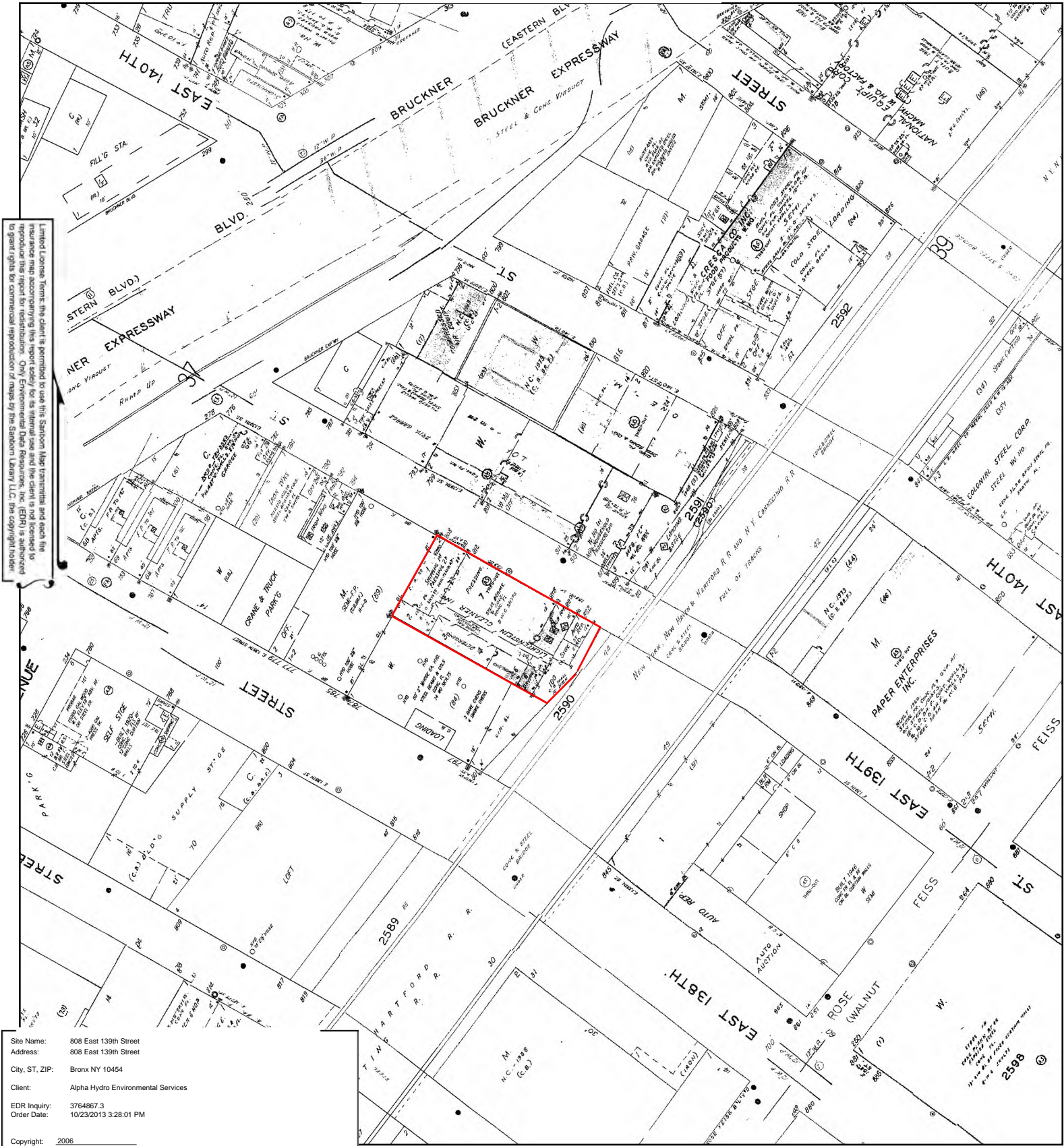
Volume 9, Sheet 198      Volume 9, Sheet 189

2007





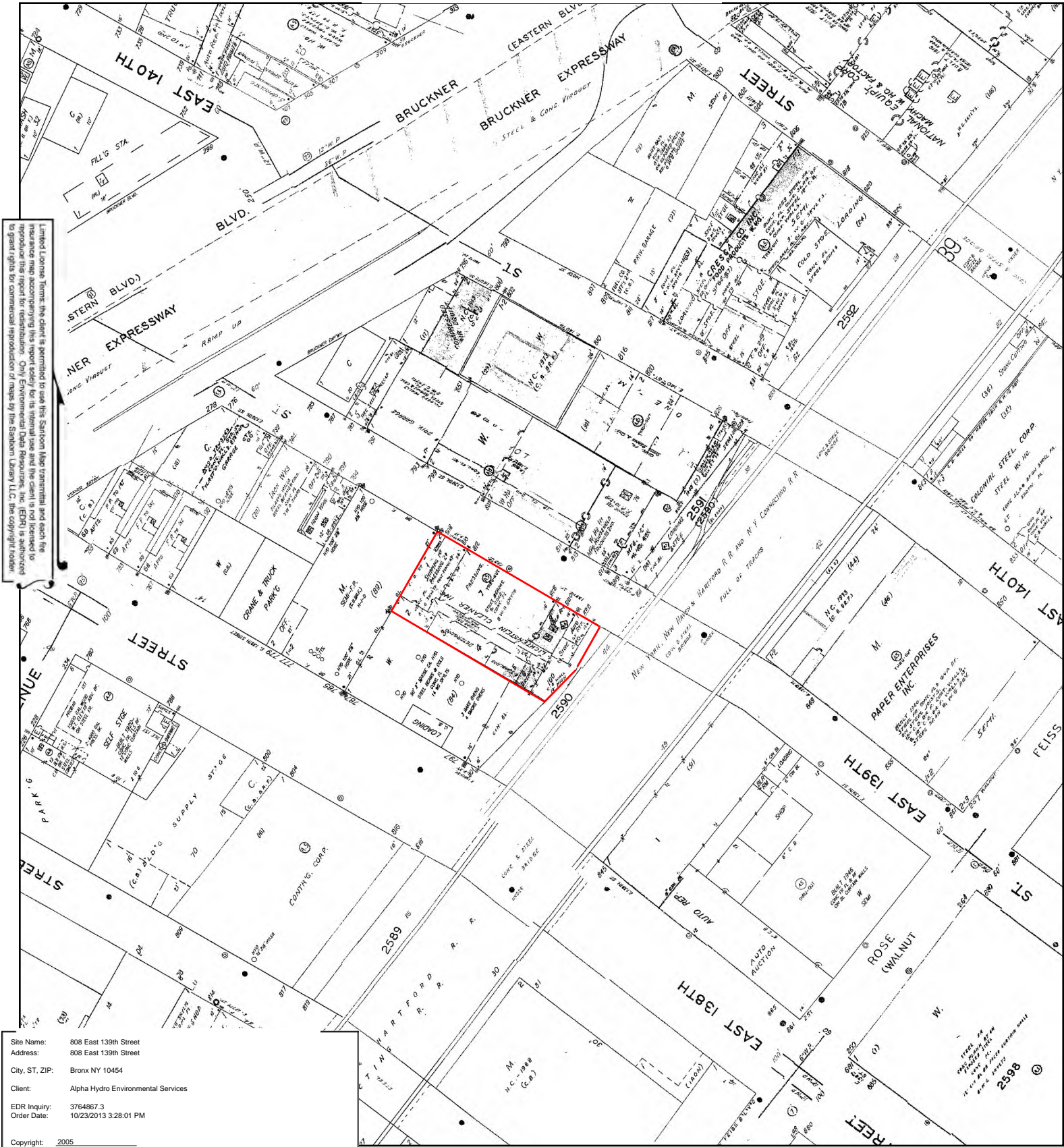
2006



0 Feet 150 300 600



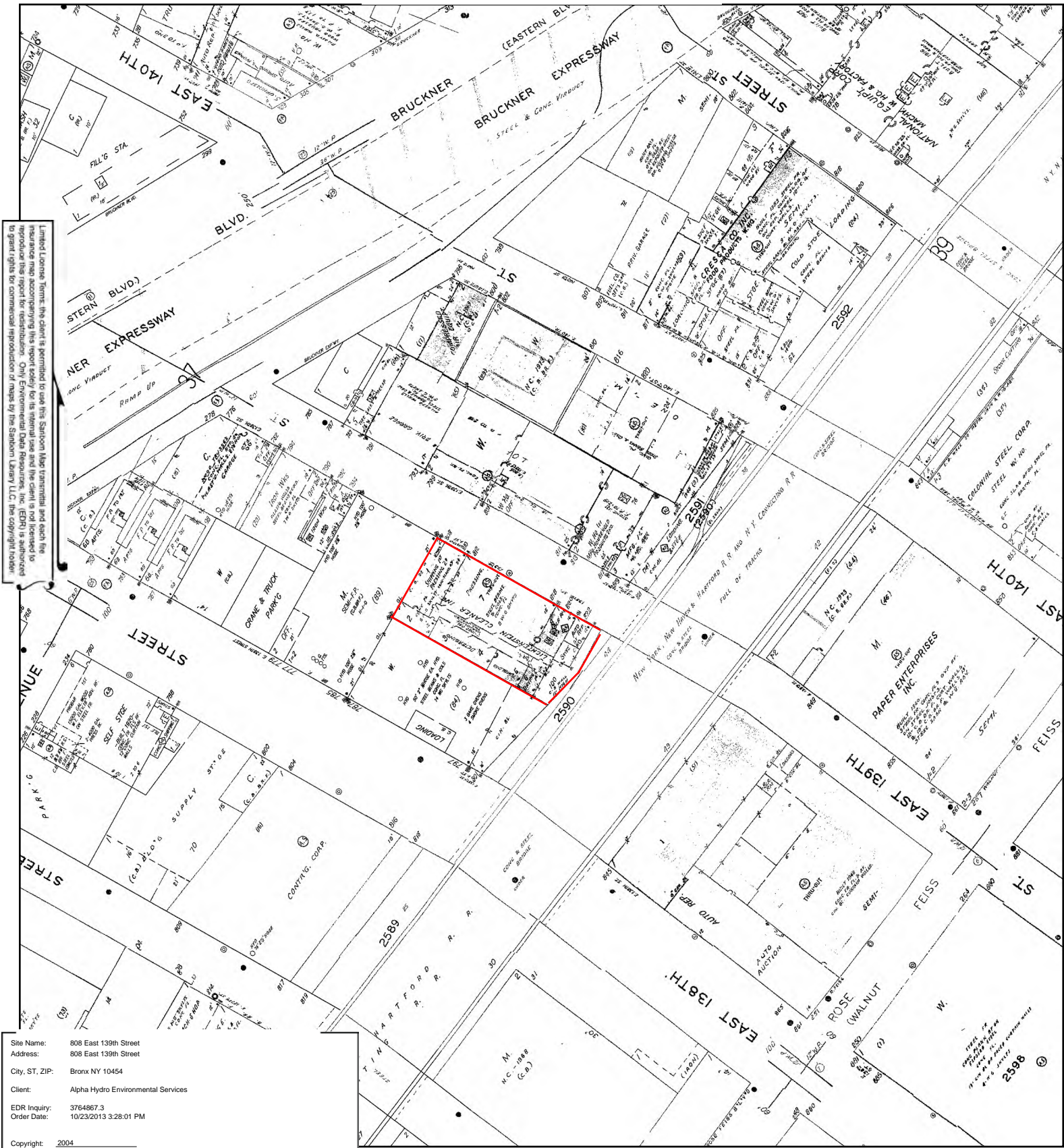




0 Feet 150 300 600



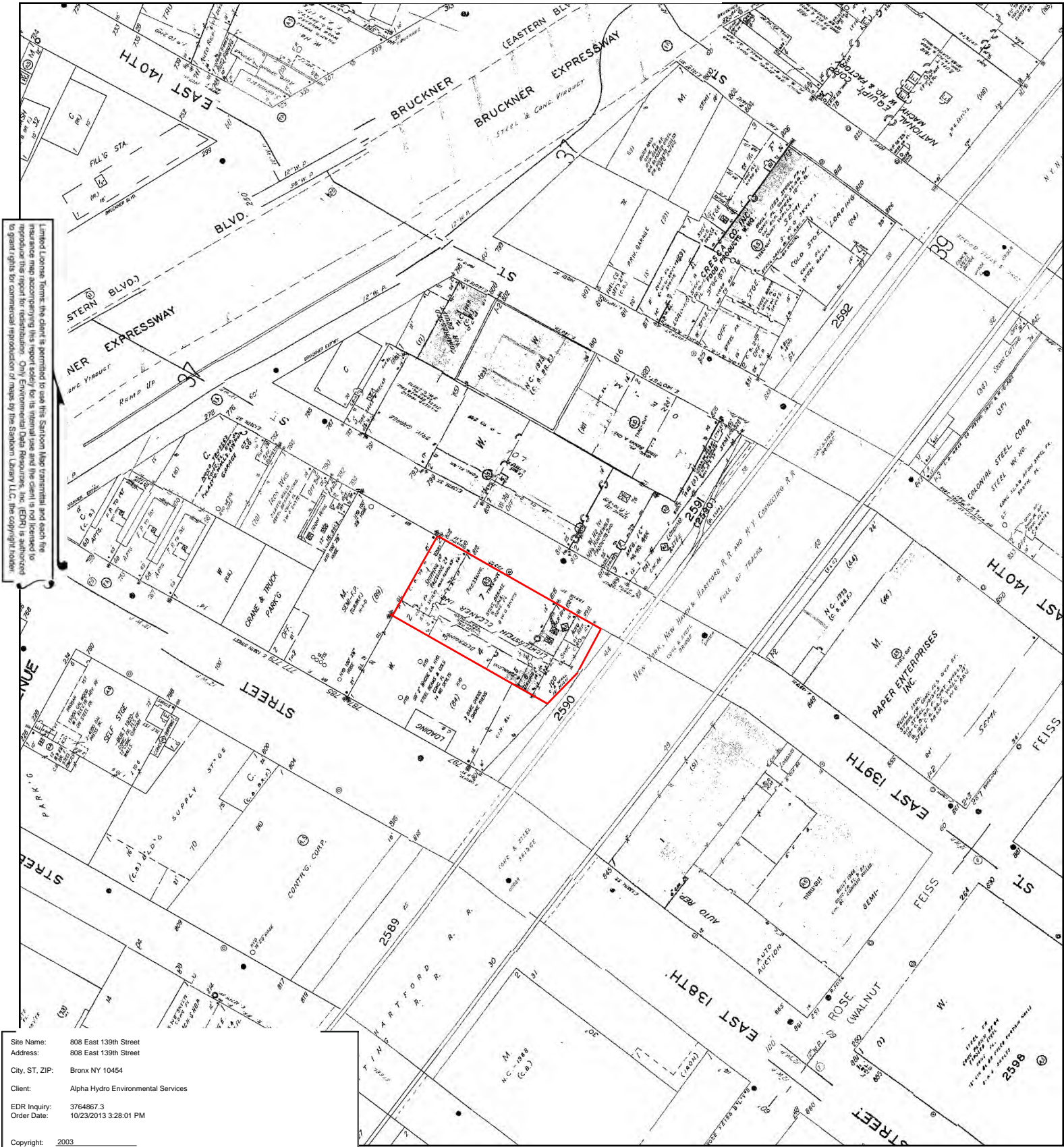




0 Feet 150 300 600



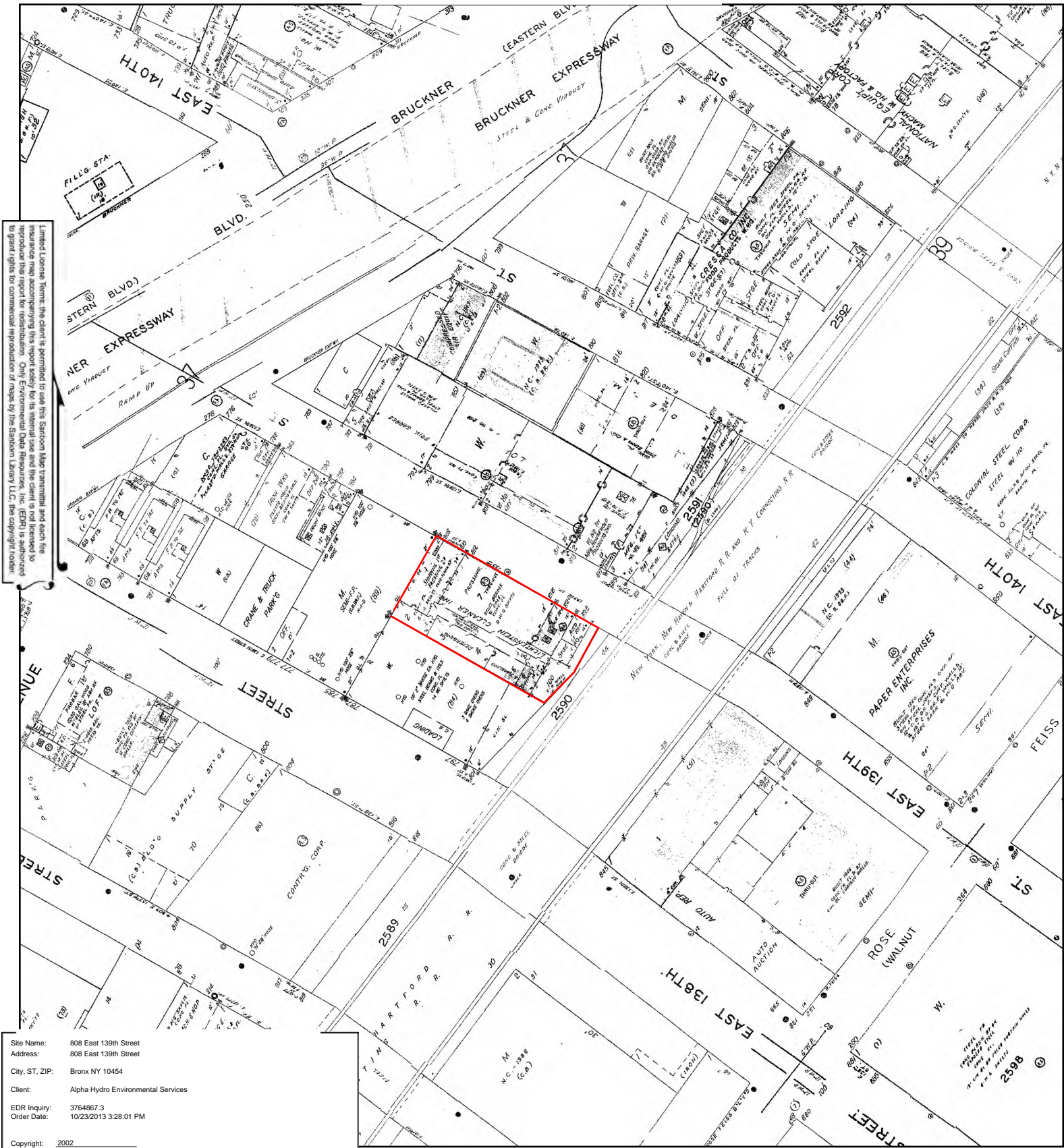




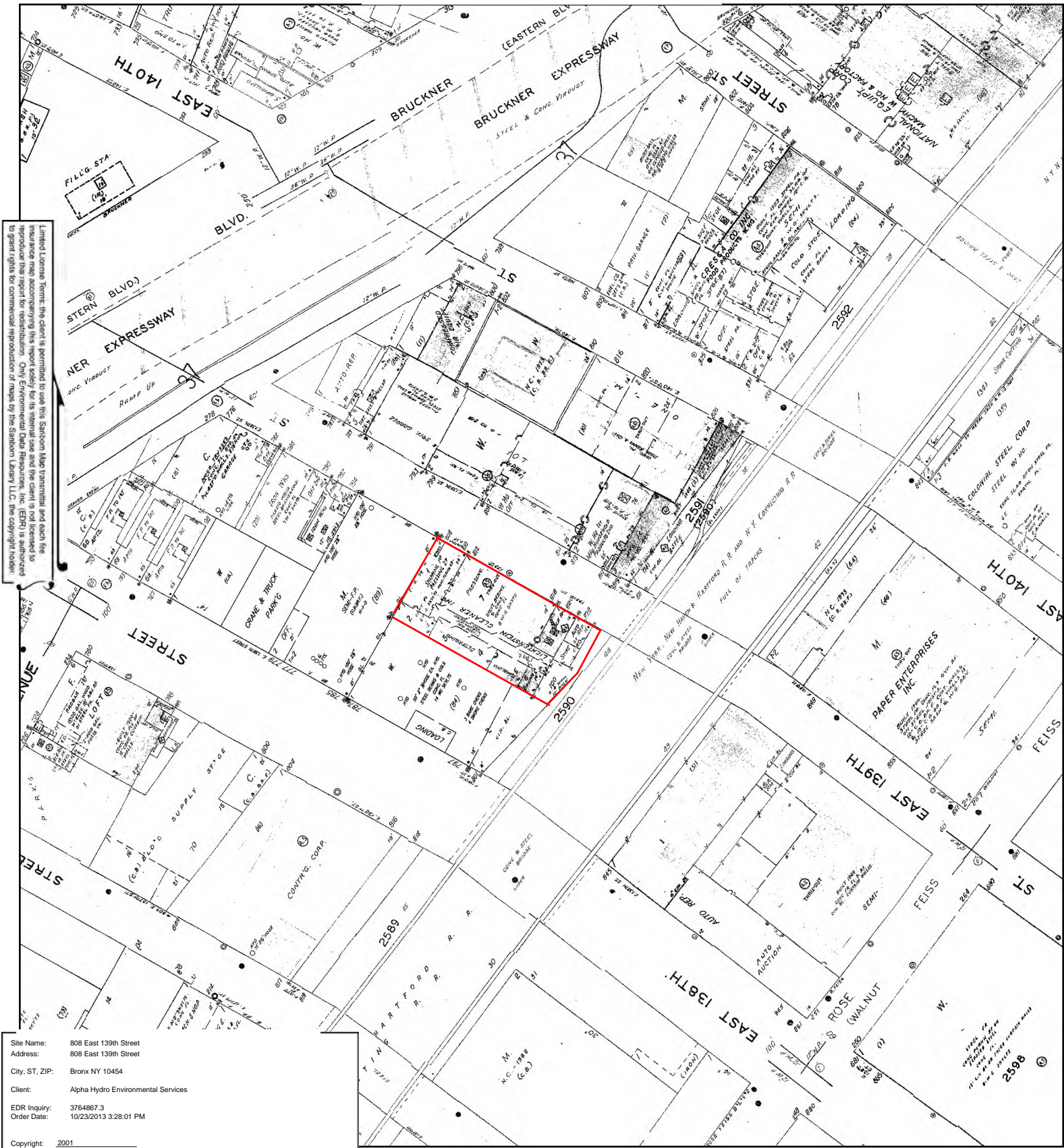
0 Feet 150 300 600







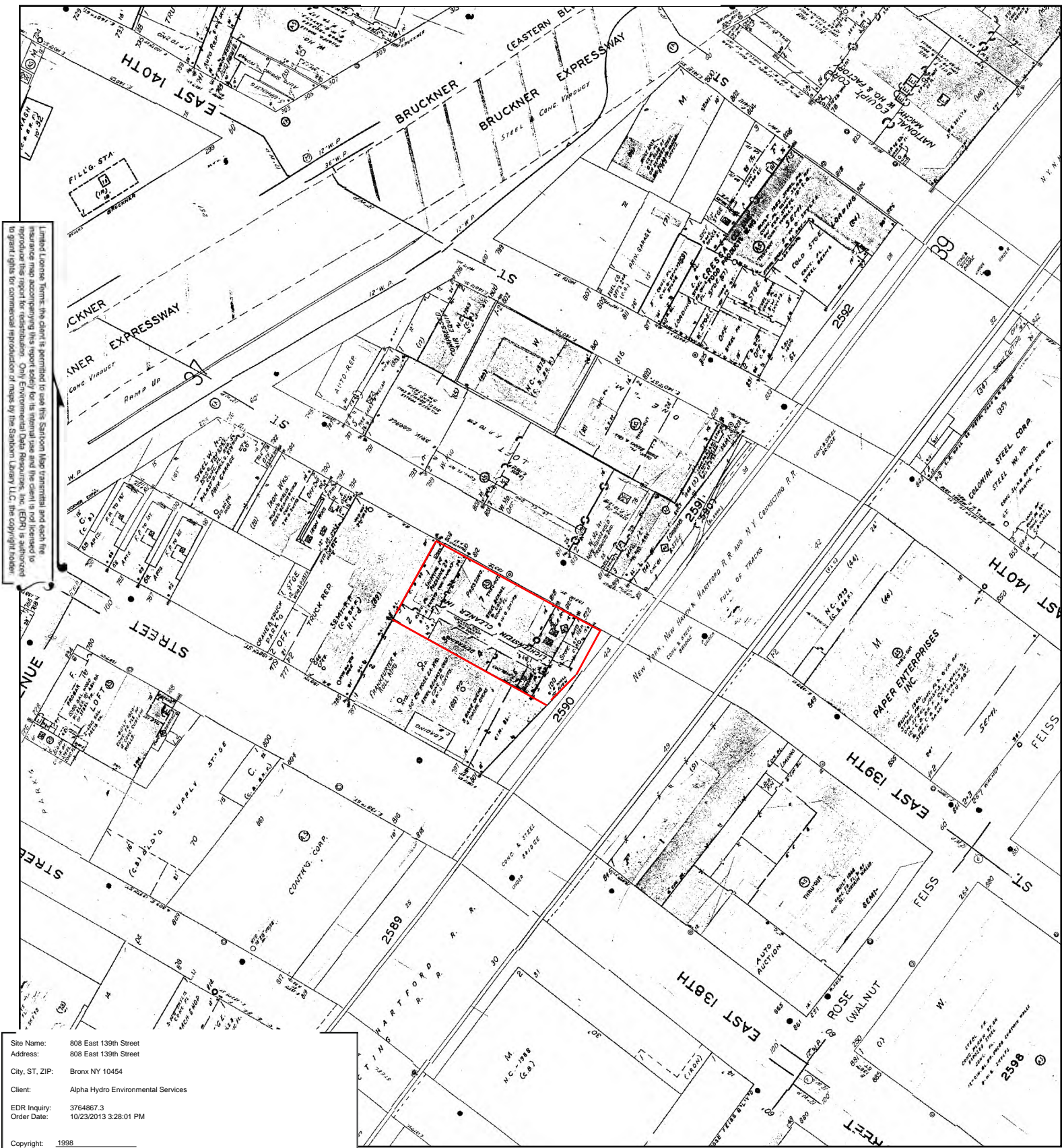




0 Feet 150 300 600





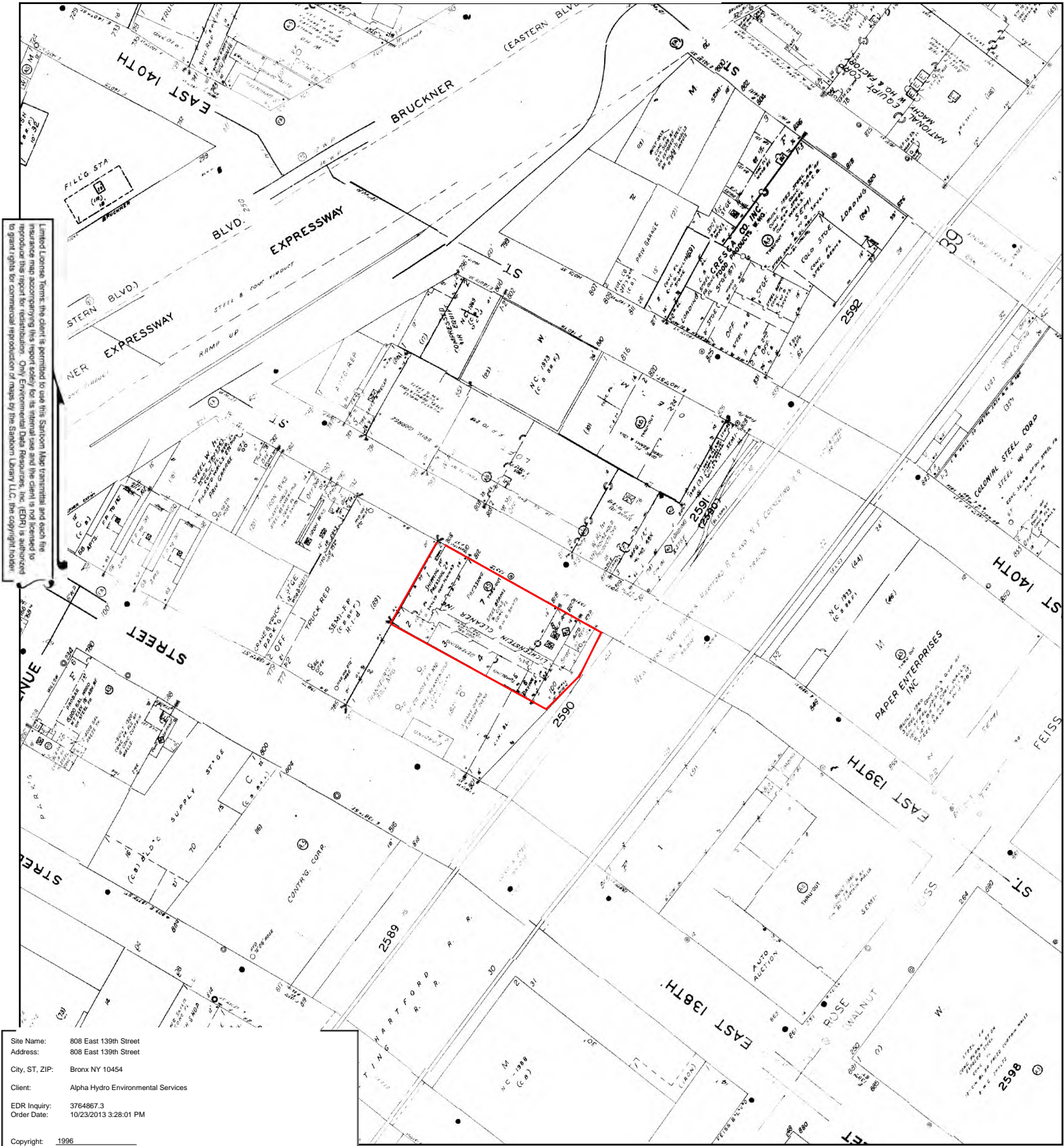


0 Feet 150 300 600



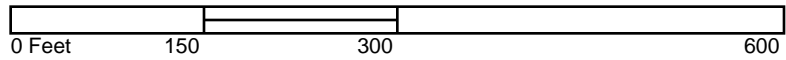
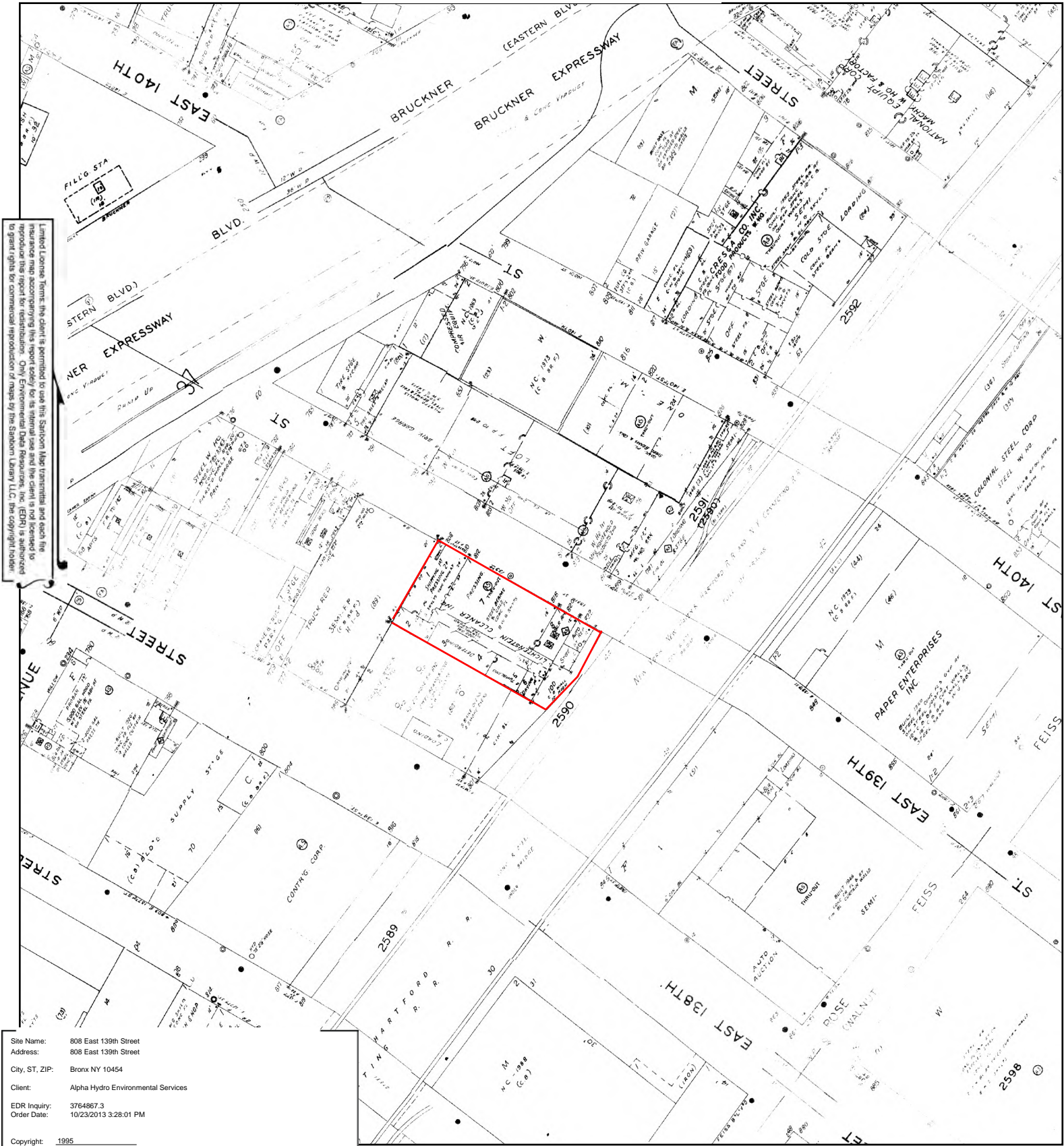


1996

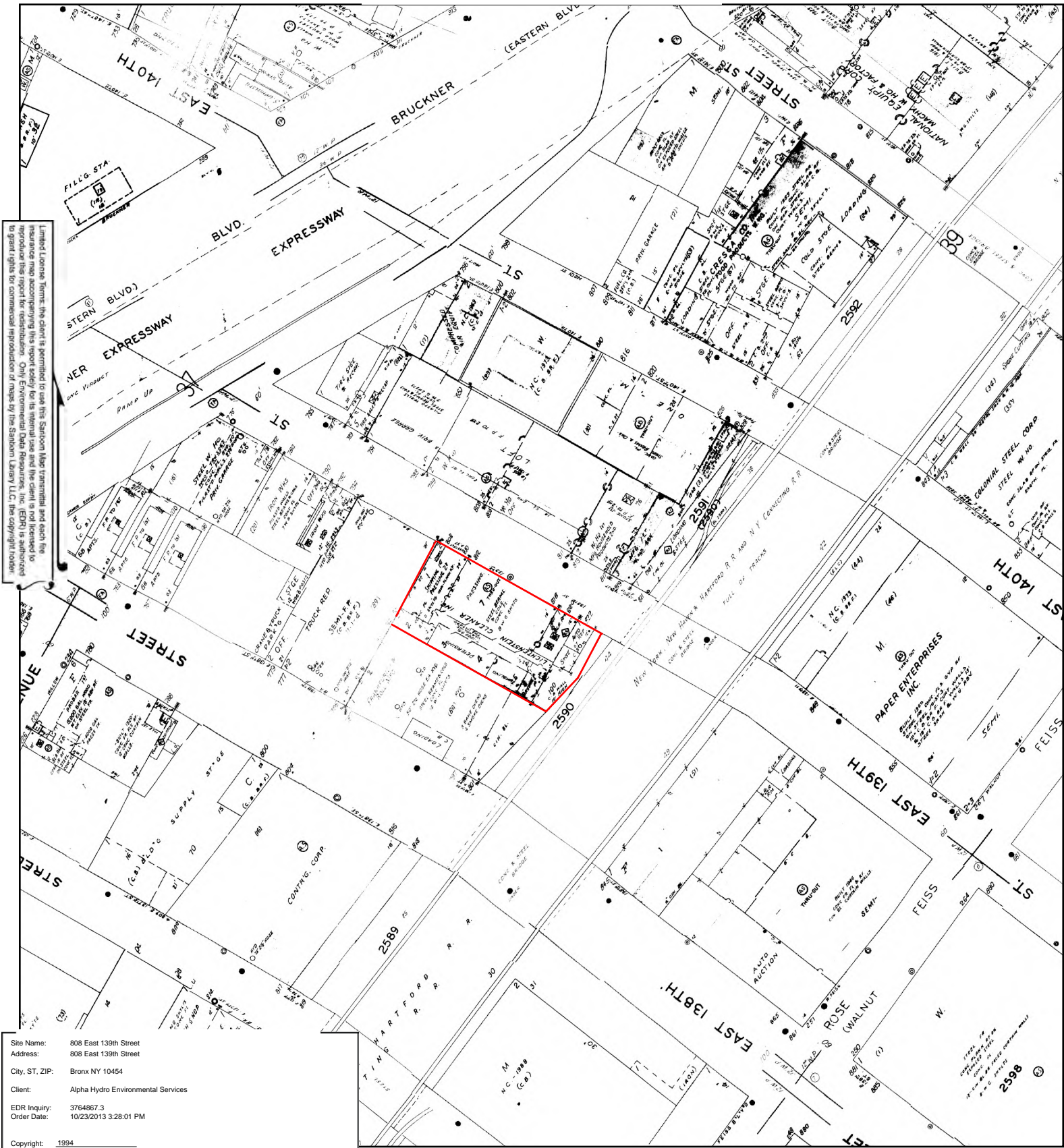




1995







0 Feet 150 300 600

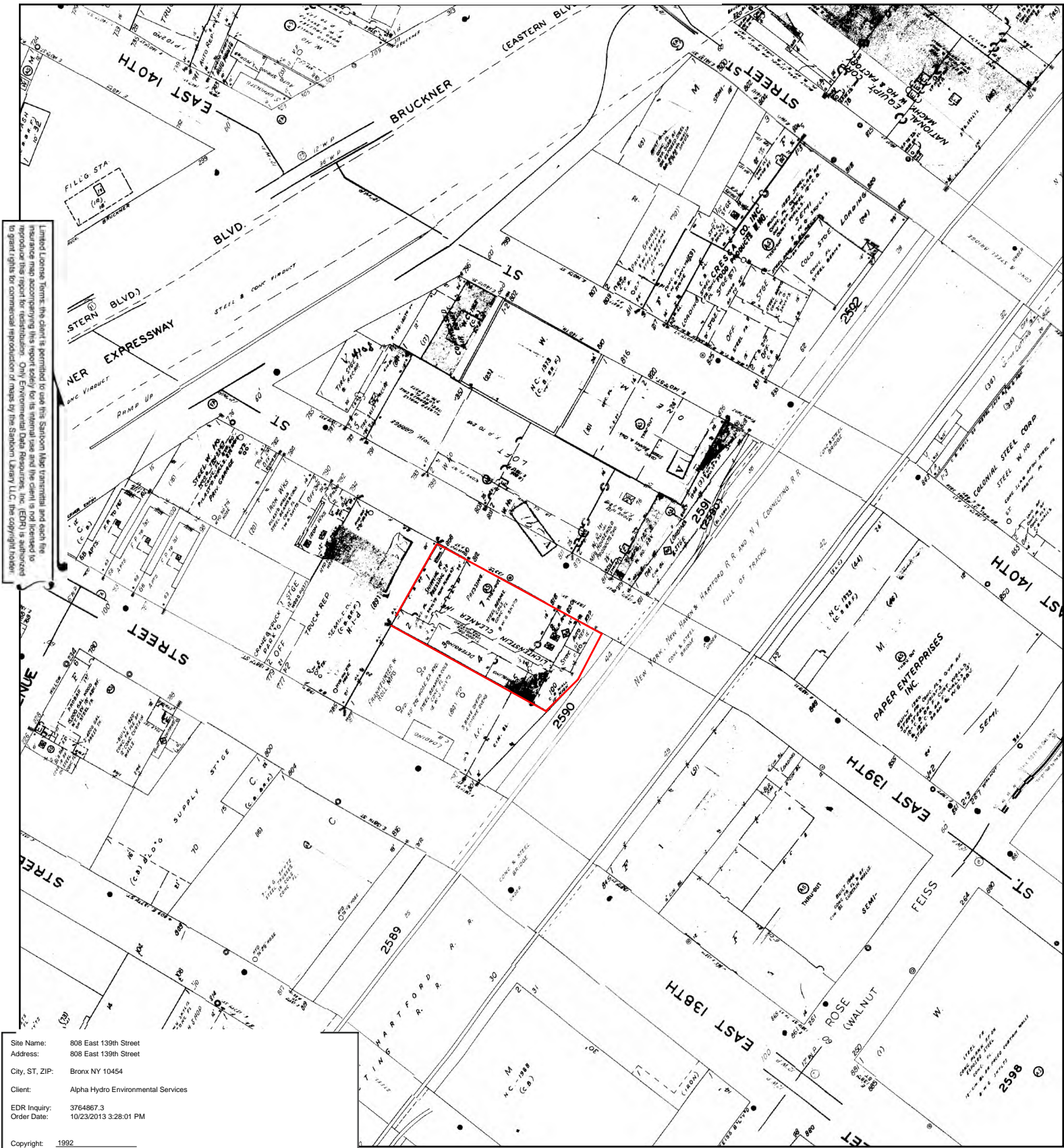




1993





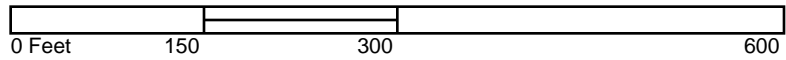
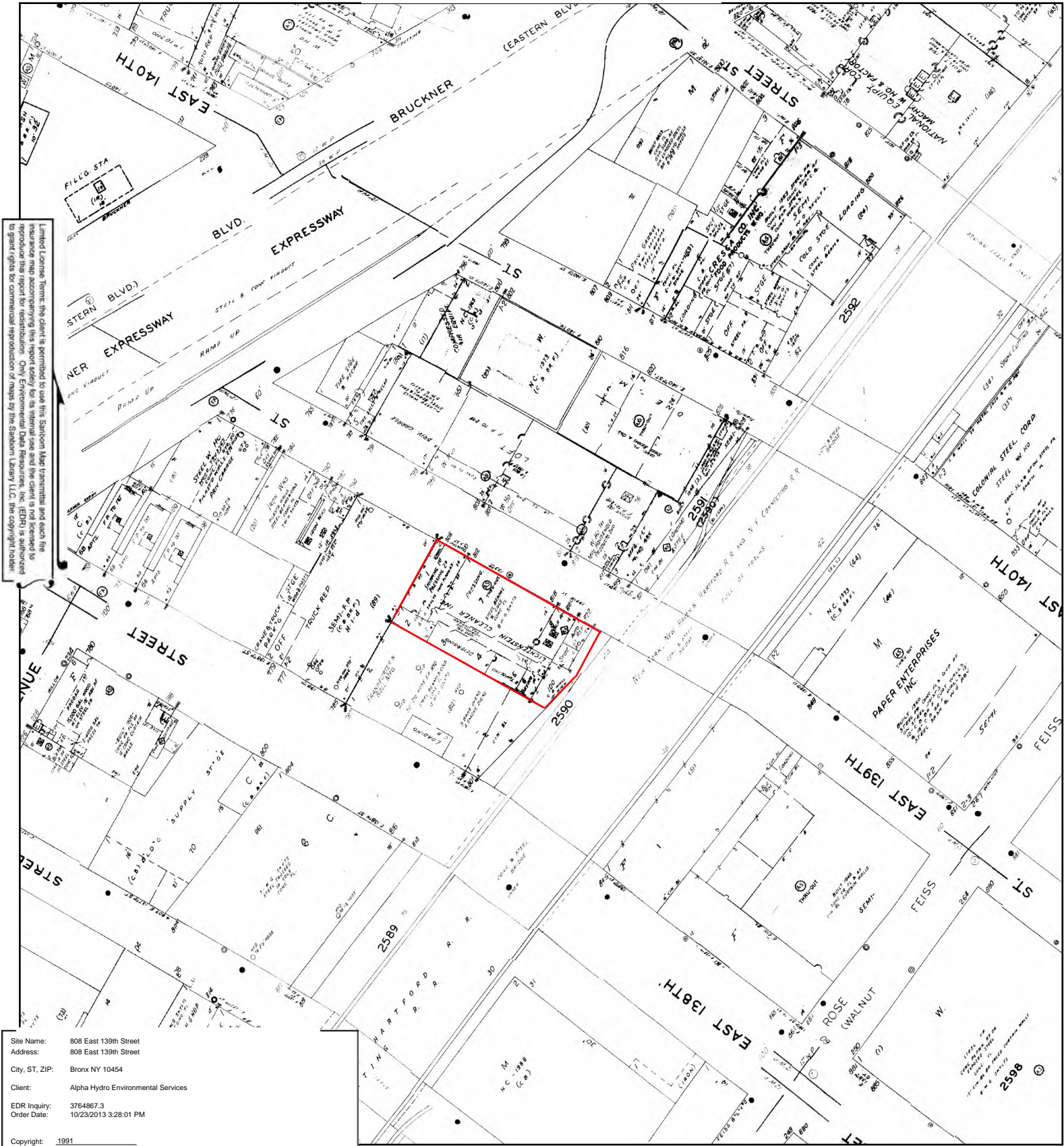


0 Feet 150 300 600

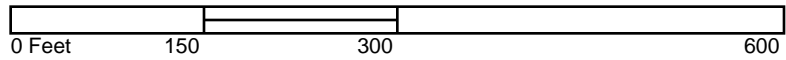
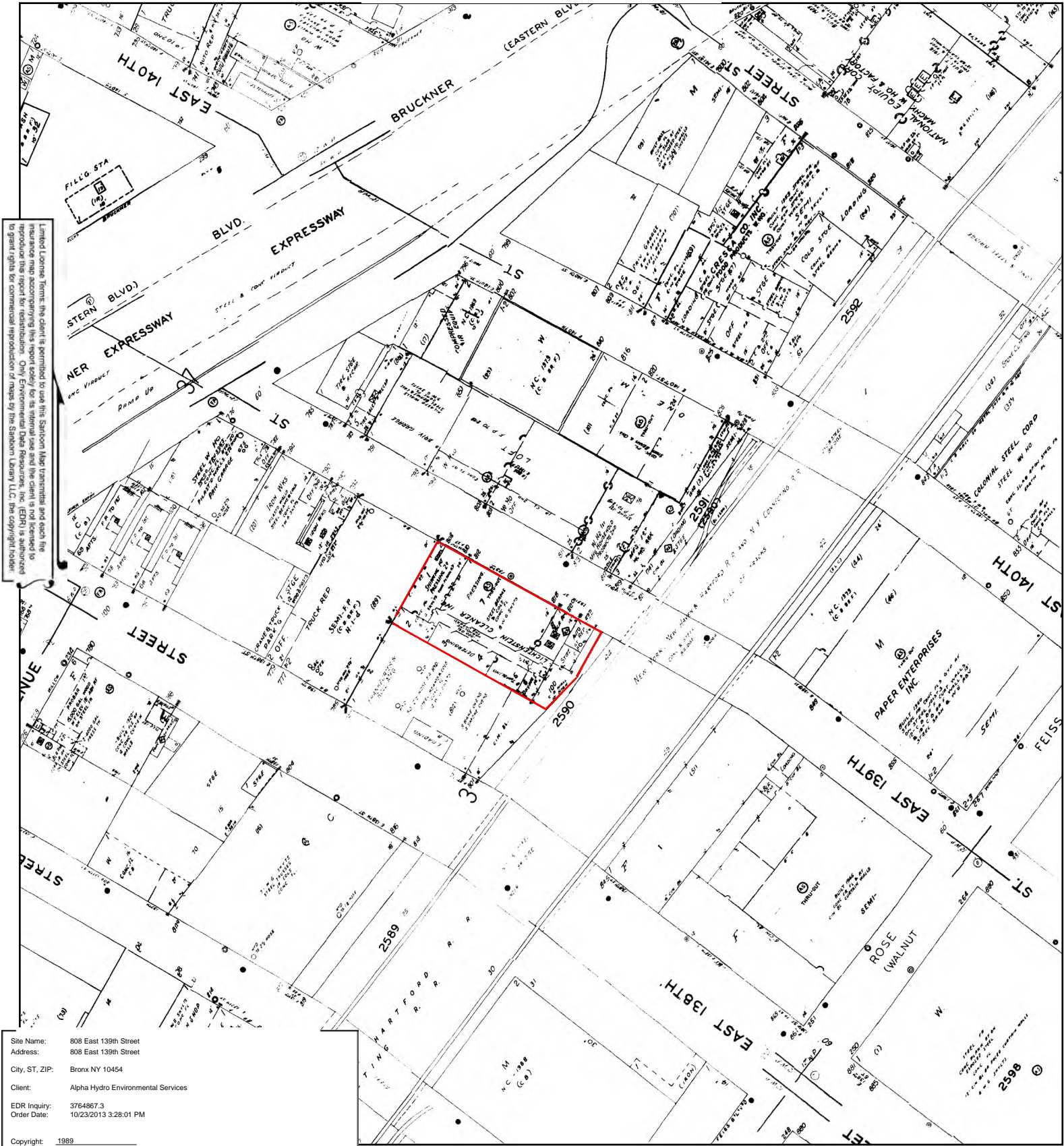




1991

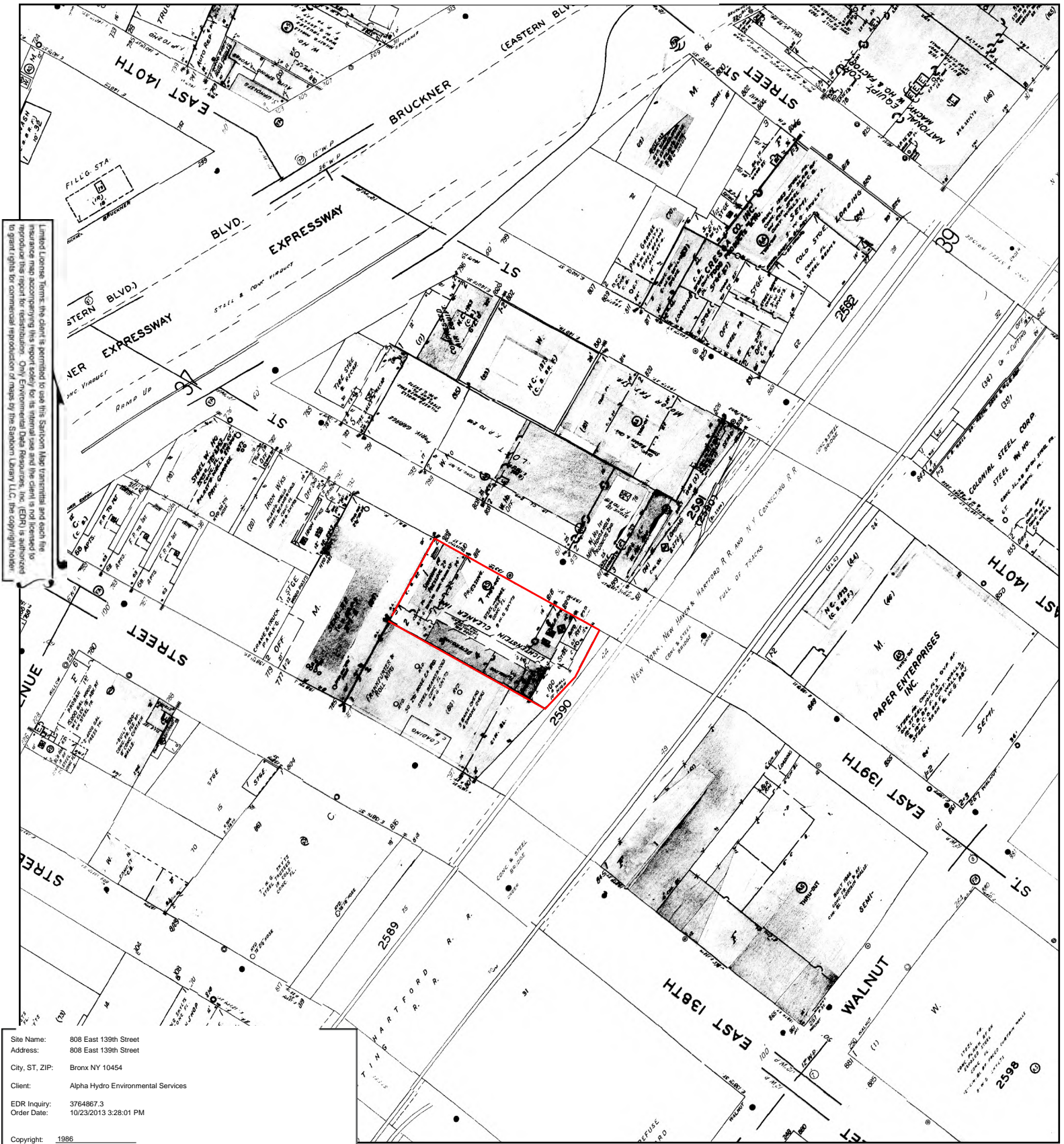






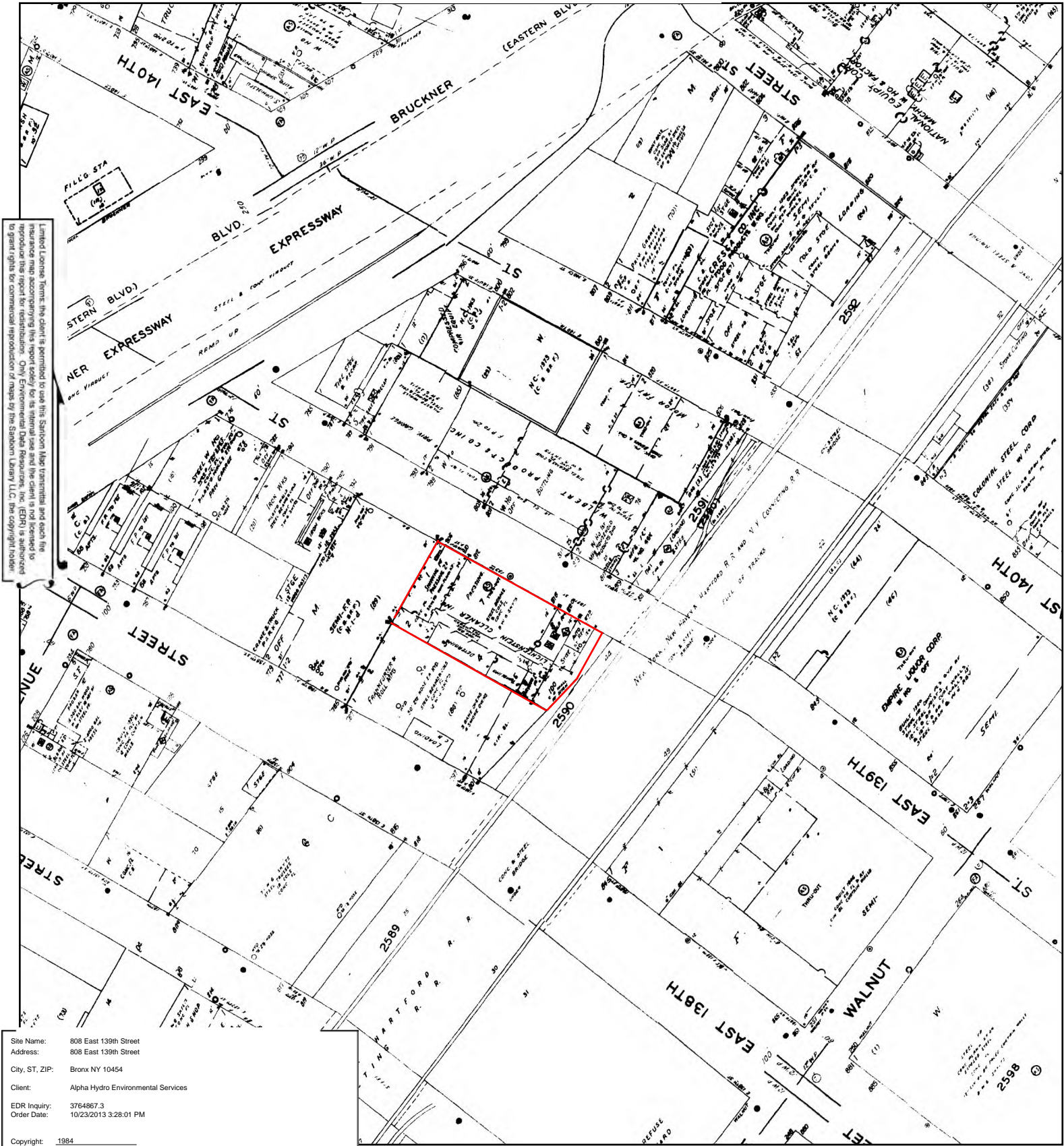


1986



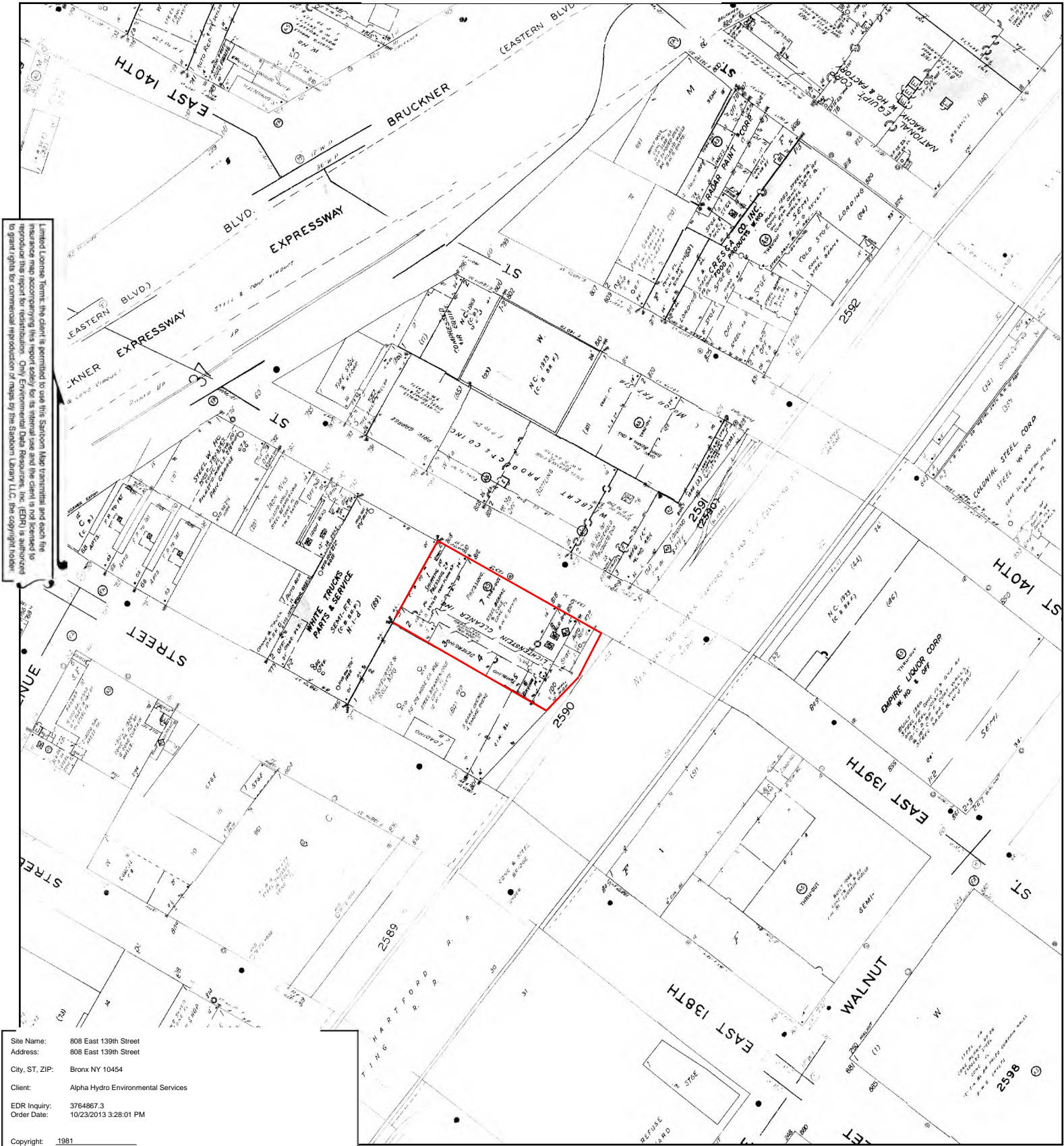


1984





1981



Site Name: 808 East 139th Street  
 Address: 808 East 139th Street  
 City, ST, ZIP: Bronx NY 10454  
 Client: Alpha Hydro Environmental Services  
 EDR Inquiry: 3764867.3  
 Order Date: 10/23/2013 3:28:01 PM

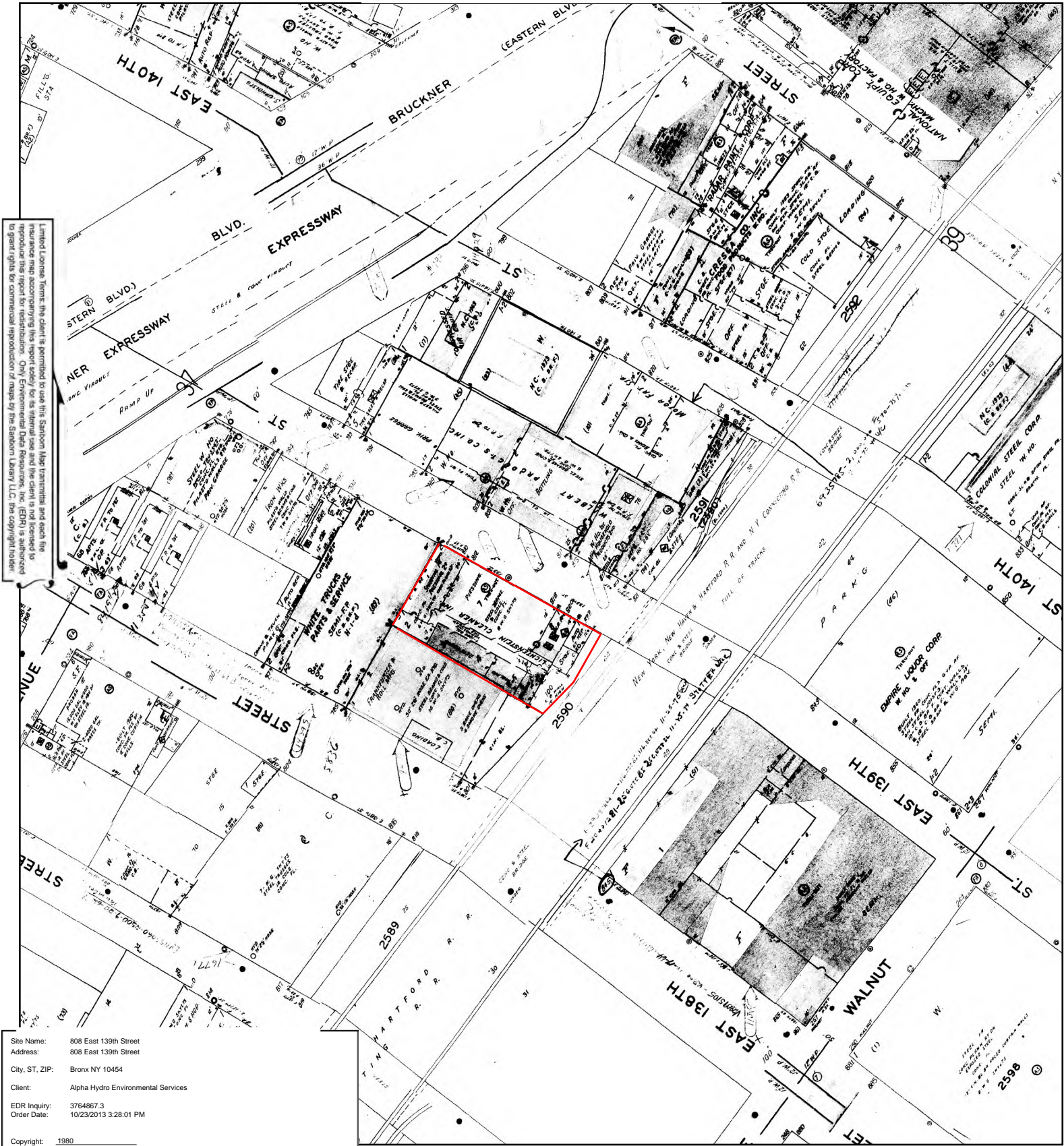
Copyright: 1981

0 Feet 150 300 600





1980





1978



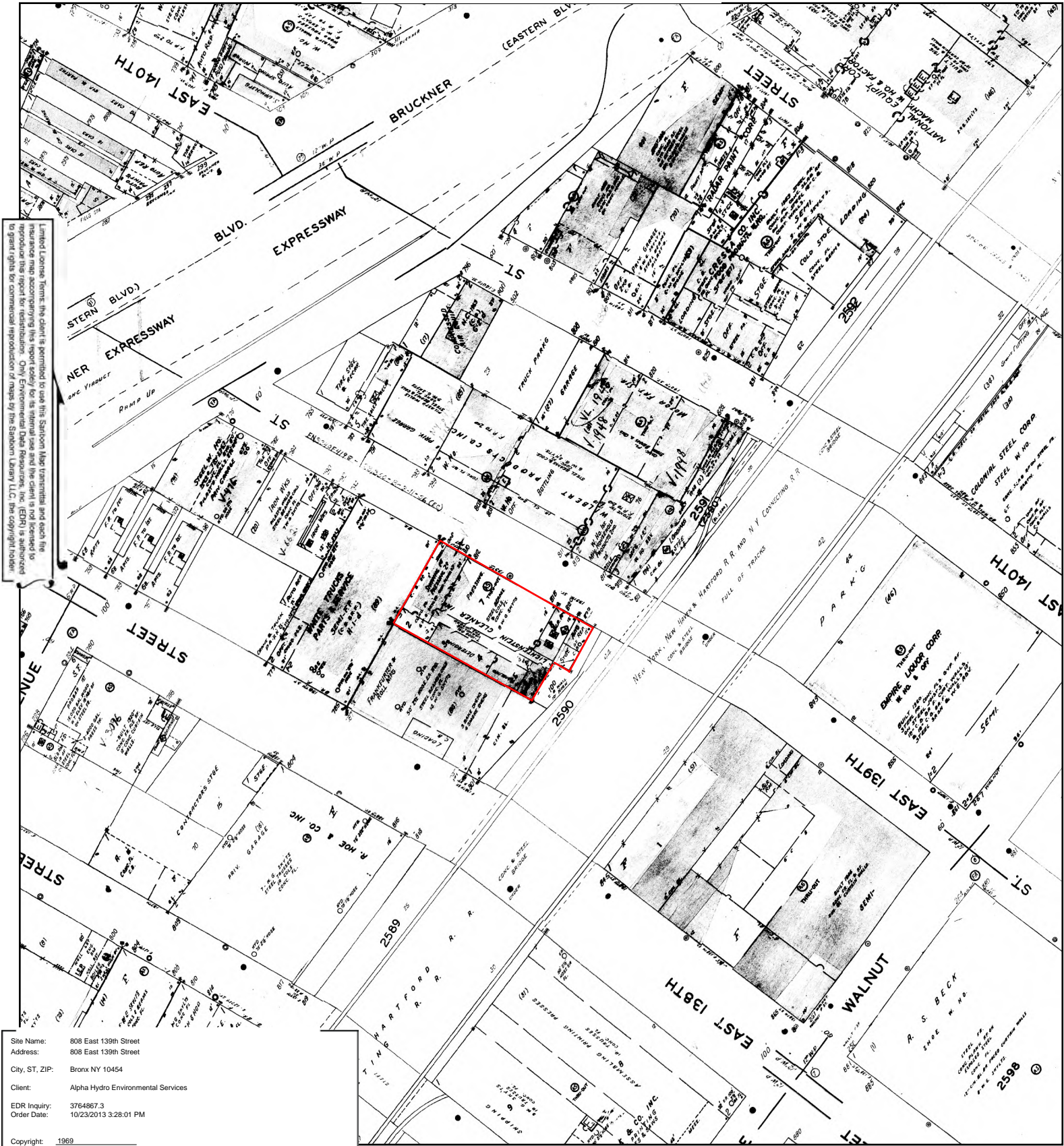


1977





1969



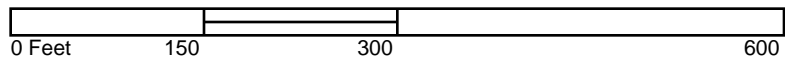


1968





# 1951





1947





1946

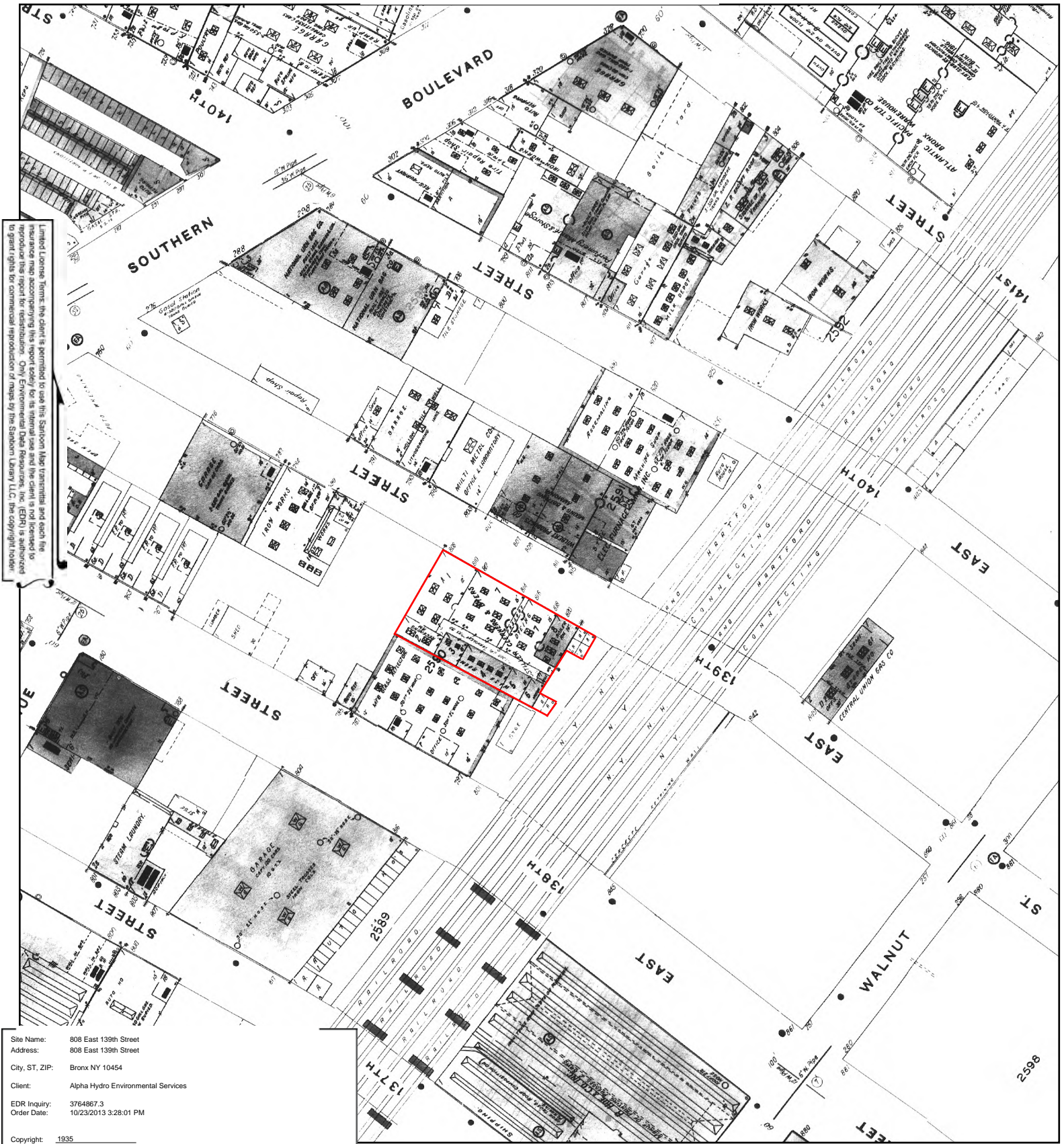








1935



1928

United License Terms: the client is permitted to use this Sanborn Map Transmittal and each fire insurance map accompanying this report solely for its internal use and the client is not licensed to reproduce this report for redistribution. Only Environmental Data Resources, Inc. (EDR) is authorized to grant rights for commercial reproduction of maps by the Sanborn Library LLC, the copyright holder.

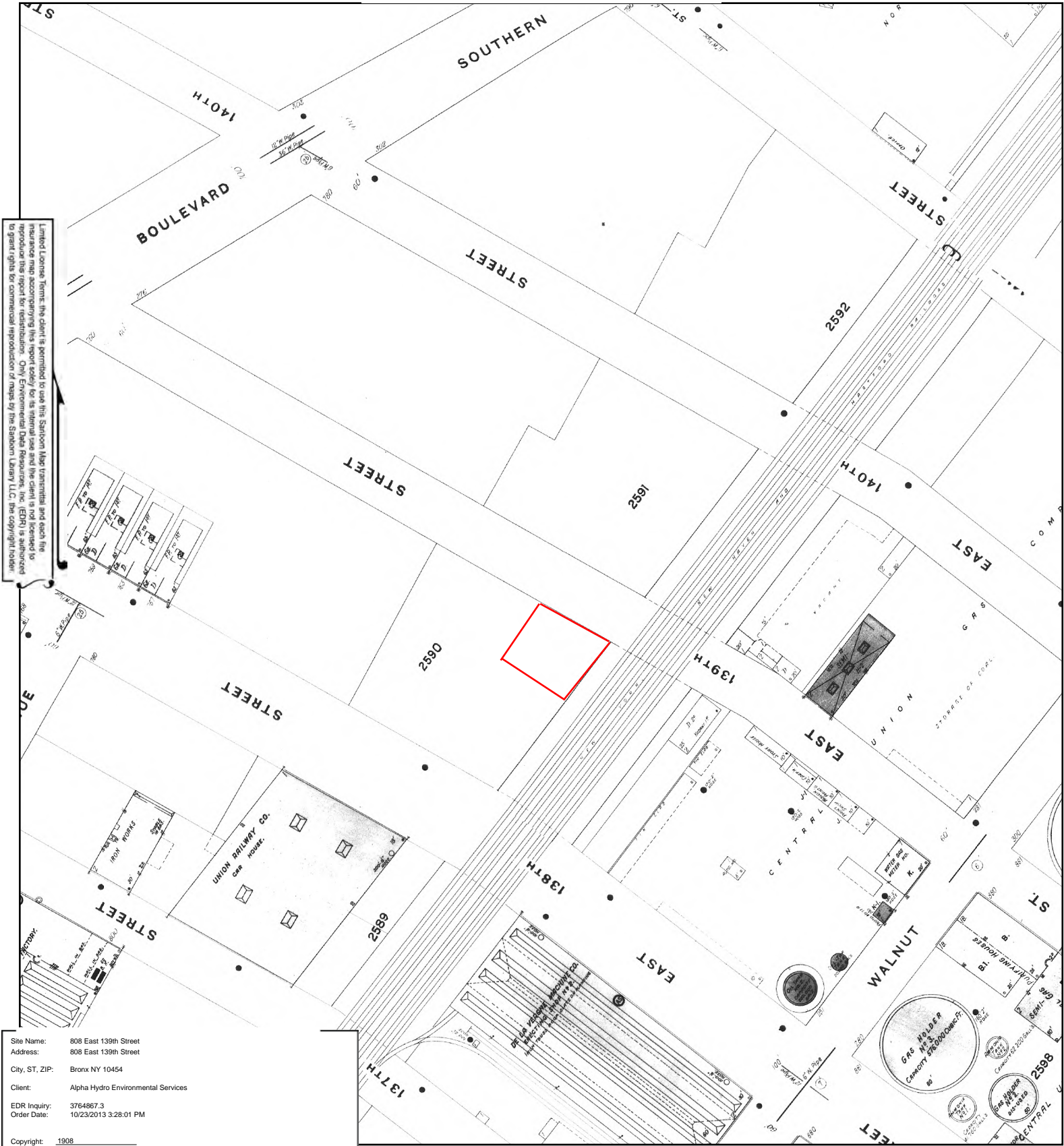
Site Name: 808 East 139th Street  
Address: 808 East 139th Street  
City, ST, ZIP: Bronx NY 10454  
Client: Alpha Hydro Environmental Services  
EDR Inquiry: 3764867.3  
Order Date: 10/23/2013 3:28:01 PM  
Copyright: 1928

0 Feet 150 300 600

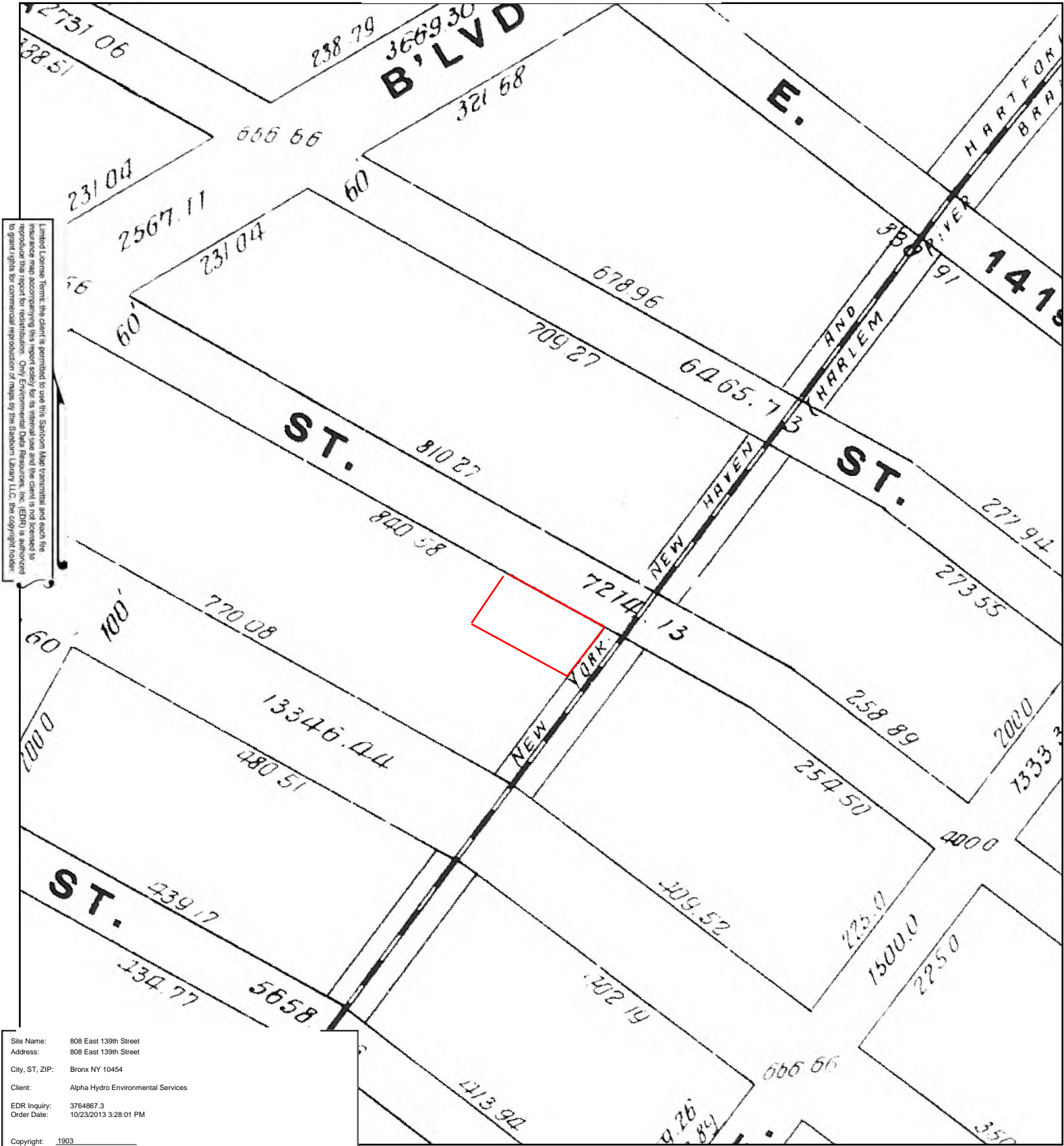




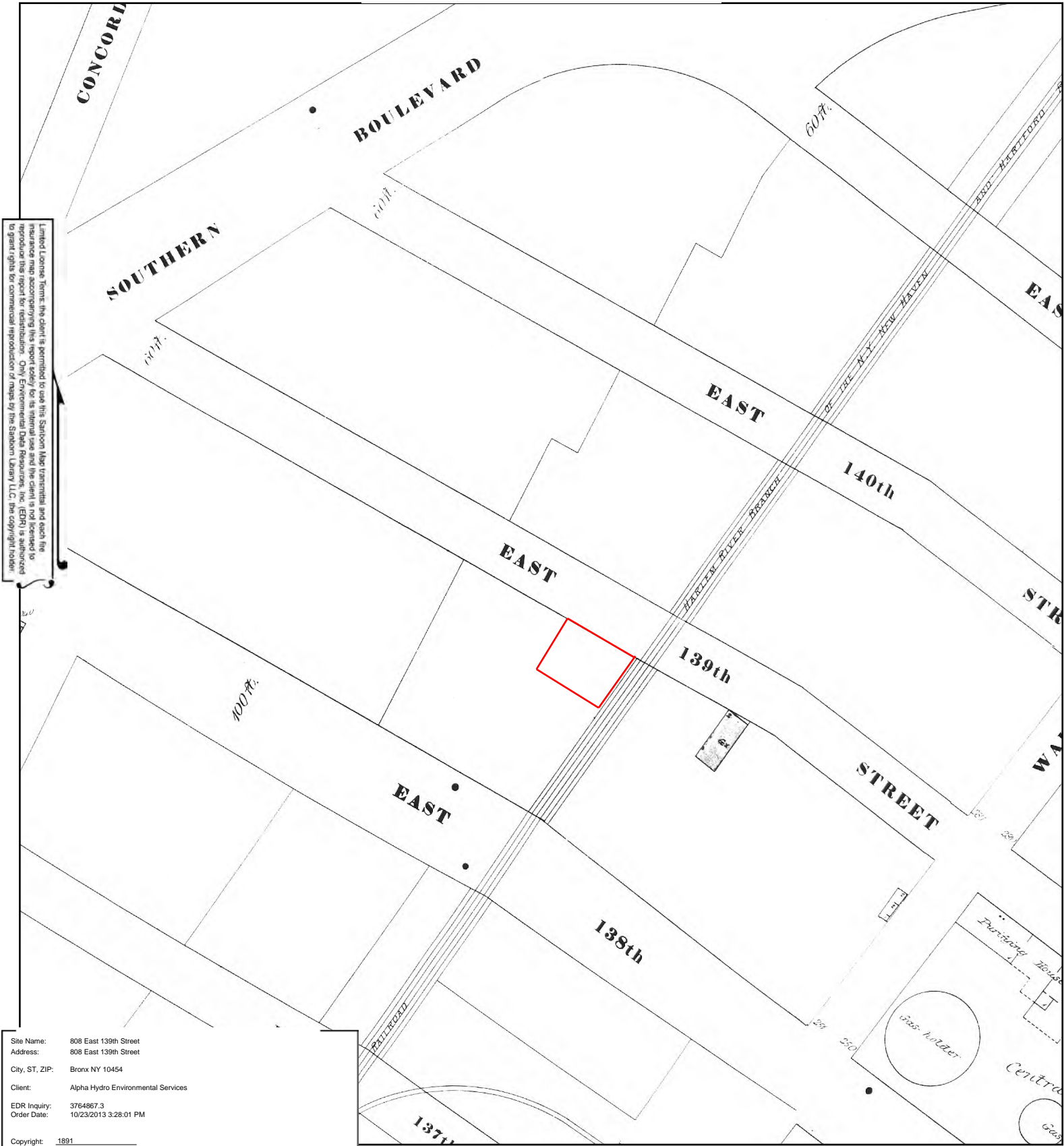
1908



1903



1891



Site Name: 808 East 139th Street  
Address: 808 East 139th Street  
City, ST, ZIP: Bronx NY 10454  
Client: Alpha Hydro Environmental Services  
EDR Inquiry: 3764867.3  
Order Date: 10/23/2013 3:28:01 PM





**ALPHA-HYDRO ENVIRONMENTAL**

1503 WAVE AVENUE, MEDFORD NEW YORK 11763

PHONE (631) 448-1862; FAX (631) 714-5273; EMAIL: dolake@alphahydroenvironmental.com

## QUESTIONNAIRE

### PHASE I ENVIRONMENTAL SITE ASSESSMENT

808 E 134 ST

Street Address of Subject Property

BRONX

NY

10454

City

State

Zip Code

CANDICE

ACE SUEDE LIFE INC

Name of Party Completing Questionnaire

Company

PO BOX 329

CLIFFSIDE PARK NJ

07010

Street Address

City

State

Zip

201 707-9040

Daytime Phone

Alternative Phone

Email Address / Alternative Contact Info



## QUESTIONNAIRE

1a. Did you observe evidence or do you have any prior knowledge that the *subject property* is currently or has been previously used for an industrial use?

Yes ☐ No ☒ Unknown ☐

1b. Did you observe evidence or do you have any prior knowledge that any *adjacent properties* are currently or has been previously used for an industrial use?

Yes ☐ No ☒ Unknown ☐

2a. Did you observe evidence or do you have any knowledge that the *subject property* is currently or has been previously used for any of the following (circle all that apply):

- Gasoline station
- Motor repair facility
- Dry Cleaners
- Photo developing laboratory
- Junkyard or landfill
- Waste treatment, storage, disposal, processing or recycling facility

Yes ☐ No ☒ Unknown ☐

2b. Did you observe evidence or do you have any knowledge that the *adjacent property* is currently or has been previously used for any of the following (circle all that apply):

- Gasoline station
- Motor repair facility
- Dry Cleaners
- Photo developing laboratory
- Junkyard or landfill
- Waste treatment, storage, disposal, processing or recycling facility

Yes ☐ No ☒ Unknown ☐

3. Did you observe evidence or do you have any knowledge that there are currently or have been previously any damaged or discarded automotive or industrial batteries, pesticides, paints or other chemicals in individual containers >5 gallons (20L) in volume or 50-gallons (200 L) in aggregate stored on or used at the *subject property*?

Yes ☐ No ☒ Unknown ☐

4. Did you observe evidence or do you have any knowledge that there are currently or have been previously any industrial drums (typically 55 gal) or sacks of chemicals located on the *subject property*?

Yes ☐ No ☒ Unknown ☐

5. Did you observe evidence or do you have any knowledge that *fill dirt* has been brought onto the *subject property* that originated from a contaminated site or is of unknown origin?

Yes ☐ No ☒ Unknown ☐

6. Did you observe evidence or do you have any knowledge that there are currently or have been previously any pits, ponds or lagoons located on the subject property in connection with sewage treatment or waste disposal?

Yes ☐ No ☒ Unknown ☐

7. Did you observe evidence or do you have any knowledge that there are currently or have been previously any storage tanks on the subject property?

Yes ☐ No ☒ Unknown ☐

8. Did you observe evidence or do you have any knowledge that there are currently or have been previously any registered or Unregistered storage tanks (above or underground) situated on the subject property?

Yes ☐ No ☒ Unknown ☐

9. Did you observe evidence or do you have any knowledge that there are currently or have been previously any vent pipes, fill pipes or access ways indicating a fill pipe protruding from the ground on the subject property or adjacent to any structure on the subject property?

Yes ☐ No ☒ Unknown ☐

10. Is there currently any evidence of leaks, spills or staining by substances other than water, or foul odors, associated with flooring, drains, walls, ceilings or exposed grounds on the subject property?

Yes ☐ No ☒ Unknown ☐

11. If the subject property is served by private well or non-public water system, is there evidence or do you have any knowledge that contaminants have been identified in the well or system or that the well has been designated as contaminated by any government environmental health agency?

Yes ☐ No ☒ Unknown ☐

12. Do you have any knowledge of environmental liens or government notification relating to past or recurrent violations of environmental laws with respect to the subject property?

Yes ☐ No ☒ Unknown ☐

13. Have you been informed of the current or past existence of hazardous substances or petroleum products with respect to the subject property?

Yes ☐ No ☒ Unknown ☐

14. Do you have any knowledge of any previous environmental site assessment report (Phase I) for the subject property that indicated the presence of hazardous substances or petroleum products on or contamination of the subject property or recommended further assessment of the subject property?

Yes ☐ No ☒ Unknown ☐

15. Do you know of any past, threatened or pending lawsuits or administrative proceedings concerning a release or threatened release of any hazardous substances or petroleum products involving the subject property by any owners or occupant of the subject property?

Yes ☐ No ☒ Unknown ☐

16. Does the subject property discharge waste water (not including sanitary waste or storm water) onto or adjacent to the property and/or into a storm-water system?

Yes ☐ No ☒ Unknown ☐

17. Do you have any prior knowledge that any hazardous substances or petroleum products, unidentified waste materials, tires, automotive or industrial batteries or any other waste materials have been dumped above grade, buried and/or burned on the subject property?

Yes ☐ No ☒ Unknown ☐

18. Is there a transformer, capacitor or any hydraulic equipment for which there are any records indicating the presence of PCBs?

Yes ☐ No ☒ Unknown ☐

19. How long has the property been under the current owner:

\_\_\_\_\_ (Yrs)

20. Indicate the past uses of the subject property: a) \_\_\_\_\_ b) \_\_\_\_\_ c) \_\_\_\_\_

Please provide details relating to any questions answered "Yes" in the space below. Attach additional sheets or informative documents if necessary.

The undersigned represents that to the best of their knowledge the above statements and facts are true and correct and that no material facts have been suppressed or misstated.

[Signature]  
Signature of Party Completing questionnaire

Candice  
Name of Party Completing Questionnaire

10/30/2013  
Date