

Middleton Environmental Inc.

Environmental Consultants and Engineers


54 George Street, Babylon, NY 11702

206 West 23rd Street, New York, NY 10011

(631) 321-4300 • Fax (631) 321-4349

Middletonenvironmental.com | Midenv.com


Phase I Environmental Site Assessment Report MEI Project Number 18-1265



Property located at 2468 Tiebout Avenue in Bronx, New York

November 19, 2018

Prepared for SKF Development, LLC



Middleton Environmental Inc.

Environmental Consultants and Engineers

54 George Street, Babylon, NY 11702

206 West 23rd Street, New York, NY 10011

(631) 321-4300 • Fax (631) 321-4349

Middletonenvironmental.com | midenv.com

November 19, 2018

Mr. Greg Roberts
SKF Development, LLC
38 West 21st Street, 8th Floor
New York, NY 10010

Re: Phase I Environmental Site Assessment Report

2468 Tiebout Avenue, Bronx, New York 10458

MEI Project #: 18-1265

In accordance with our agreement, Middleton Environmental Incorporated (MEI), has performed a Phase I Environmental Assessment of the above referenced property in accordance with ASTM E 1527-13 Scope of Work. Please find a copy of the report enclosed.

We declare that to the best of our knowledge and belief, we meet the definition of Environmental professional as defined in §312.10 of 40 CFR and, we have the specific qualifications based on education, training, and experience to assess a property of the nature, history, and setting of the subject property. We have developed and performed all the appropriate inquiries in conformance with the standards and practices set forth in 40 CFR Part 312.

Thank you for choosing MEI as your consultant for this project. If you have any questions, or if we can be of additional service, please contact us at (631) 321 4300.

Respectfully submitted,

Middleton Environmental Incorporated

Prepared by: John T. Danko
Project Manager

Reviewed by: Donald J. Middleton Jr.
President

TABLE OF CONTENTS FOR PHASE I ENVIRONMENTAL SITE ASSESSMENT REPORT
(AS PER ASTM E1527-13 PROTOCOL)

1.0 EXECUTIVE SUMMARY 5

2.0 INTRODUCTION

 2.1 Purpose 6

 2.2 Scope of Services 6

 2.3 Assumptions and Limitations..... 7

 2.4 Special Terms and Conditions..... 8

 2.5 Data Gaps..... 8

 2.6 Deviations 8

 2.7 User Reliance 8

3.0 SITE DESCRIPTION

 3.1 Ownership and Location 9

 3.2 Improvements..... 9

 3.3 Current Use of the Subject Property 9

 3.4 Services, Utilities and Roadways..... 10

 3.5 Adjoining Property Usage 10

4.0 USER PROVIDED INFORMATION

 4.1 Environmental Pre-Survey Questionnaire 11

 4.2 Title Records 11

 4.3 Environmental Liens or Activity and Use Limitation..... 11

 4.4 Specialized Knowledge..... 12

 4.5 Commonly Known or Reasonably Ascertainable Information 12

 4.6 Valuation Reduction for Environmental Issues 12

 4.7 Identification of Key Site Manager 12

 4.8 Reason for Performing Phase I ESA Report 12

 4.9 Prior Environmental Reports 12

5.0 RECORDS REVIEW

 5.1 Standard Environmental Record Sources 13

 5.2 Sanborn Fire Insurance Maps 18

 5.3 Aerial Photographs 19

 5.4 City Directories..... 20

 5.5 Vapor Encroachment Conditions..... 21

 5.6 Local Regulatory Agency Records..... 21

6.0 PHYSICAL SETTING

6.1 Topography	22
6.2 Geology and Soils	22
6.3 Hydrogeology and Hydrology	22

7.0 SUBJECT PROPERTY RECONNAISSANCE

7.1 Methodology and Limited Conditions	23
7.2 Physical Observations	23

8.0 INTERVIEWS

8.1 Interview with Property Owner and/or Property Manager	24
---	----

9.0 CONDITIONS OUTSIDE THE SCOPE OF ASTM PRACTICE E 1527-13

9.1 Asbestos Containing Material (ACM).....	25
9.2 Lead Based Paint (LBP).....	25
9.3 Lead in Drinking Water	25
9.4 Radon	26
9.5 Mold	26
9.6 Wetlands	26

10.0 FINDINGS, OPINIONS AND RECOMMENDATIONS

27

11.0 SIGNATURE OF ENVIRONMENTAL PROFESSIONALS

27

12.0 APPENDIX

28

12.1 Site Map	
12.2 USGS Topographic Map	
12.3 Site Photographs	
12.4 Municipal Information (Assessment Dept., Building Dept., Housing Dept., Health Dept.)	
12.5 Environmental Database Report and Regulatory Agency Documentation	
12.6 Historical Research Documentation (fire insurance maps, city directories, aerial photos)	

1.0 EXECUTIVE SUMMARY

At the request of SKF Development, LLC, Middleton Environmental Incorporated (MEI) has performed a Phase I Environmental Site Assessment (ESA) of the property located at 2468 Tiebout Avenue in Bronx, New York, herein referred to as the Subject Property. The main objective of this ESA was to identify **Recognized Environmental Conditions (RECs), Controlled Recognized Environmental Conditions (CRECs), or Historical Recognized Environmental Conditions (HRECs)** in connection with the Subject Property, defined in ASTM Practice E 1527-13 as the presence or likely presence of any hazardous substances or petroleum products that indicate an existing release, a past release, or a material threat of a release. This ESA also includes a preliminary evaluation of certain potential environmental conditions that are outside the scope of ASTM Practice E 1527-13. This assessment has identified no evidence of RECs, CRECs or HRECs in connection with the Subject Property.

The Subject Property consists of a rectangle-shaped parcel with an estimated area of 0.259 acres. The Subject Property is currently an undeveloped commercial parking lot (MPG Park). Historic Sanborn Fire Insurance Maps and aerial photographs indicate the property was formerly developed with four (4) adjoining residential buildings. The Subject Property is bordered by municipal walkways and right-of-ways.

Below is the Assessment Summary Table presenting our recommended actions for the Subject Property. MEI's Findings and Opinions and Recommendations for further action or investigation (if any), are presented in Section 10.0.

ASSESSMENT SUMMARY TABLE			
Assessment Component	Section(s)	Recommended Actions	Estimated Cost
Historical Review	5.3, 5.4 & 5.5	No Further Action	
Current Occupants / Operations	3.3	No Further Action	
Hazardous Substances / Petroleum Products	7.2	No Further Action	
Drains, Sumps & Storm Water Drywells	7.2	No Further Action	
Storage Tanks	7.2	No Further Action	
PCBs	7.2	No Further Action	
Regulatory Agency / Database Review	5.1	No Further Action	
Asbestos Containing Materials	9.1	No Further Action	
Lead Based Paint	9.2	No Further Action	
Lead in Drinking Water	9.3	No Further Action	
Radon	9.4	No Further Action	
Mold	9.5	No Further Action	
Wetlands	9.6	No Further Action	

2.0 INTRODUCTION

2.1 Purpose

MEI has performed a Phase I Environmental Site Assessment (Phase I ESA) of property located at 2468 Tiebout Avenue in Bronx, New York (Subject Property). The purpose of this Phase I Environmental Site Assessment (Phase I ESA) is to investigate and identify Recognized Environmental Conditions (RECs), Controlled Recognized Environmental Conditions (CRECs), or Historical Recognized Environmental Conditions (HRECs) associated with the Subject Property and/or surrounding property. Recognized Environmental Conditions, as defined in the ASTM Standard Practice E 1527-13, including the following:

The presence or likely presence of any hazardous substances or petroleum products on a property under conditions that indicate an existing release, a past release, or a material threat of a release of any hazardous substances or petroleum products into structures on the property or into the ground, groundwater, or surface water of the property. The term includes hazardous substances or petroleum products even under conditions in compliance with laws. The term is not intended to include de minimis conditions that generally do not present a material risk of harm to public health or the environment and that generally would not be the subject of an enforcement action if brought to the attention of appropriate governmental agencies.

For the purpose of this Phase I ESA, *recognized environmental conditions (REC's)*, may also include the presence or likely presence of other conditions as noted in the Scope of Services.

2.2 Scope of Services

This ESA was conducted utilizing a standard of good commercial and customary practice that was consistent with the ASTM Practice E 1527-13. Any significant scope-of-work additions, deletions or deviations to ASTM Practice E 1527-13 are noted below or in the corresponding sections of this report. The scope-of-work for this assessment included an evaluation of the following:

- Physical characteristics of the Subject Property through a review of referenced sources for topographic, geologic, soils and hydrologic data.
- Subject Property history through a review of referenced sources such as land deeds, fire insurance maps, city directories, aerial photographs, prior reports and interviews.
- Current Subject Property conditions, including observations and interviews regarding the following: the presence or absence of hazardous substances or petroleum products; generation, treatment, storage, or disposal of hazardous, regulated, or biomedical waste; equipment that utilizes oils which potentially contain PCBs; and storage tanks (aboveground and underground).
- Usage of surrounding area properties and the likelihood for releases of hazardous substances and petroleum products (if known and/or suspected) to migrate onto the Subject Property.
- Information in referenced environmental agency databases and local environmental records, within specified minimum search distances.
- Past ownership through a review of available prior reports and local municipal file review. The scope-of-work also included consideration of the following potential environmental conditions that are outside the scope of ASTM Practice E 1527-13: asbestos-containing materials (ACM), lead-based paint (LBP), lead in drinking water, radon, mold, and wetlands.

2.3 Assumptions and Limitations

There is a possibility that even with the proper application of these methodologies there may exist on the Subject Property conditions that could not be identified within the scope of the assessment or which were not reasonably identifiable from the available information. The information and conclusions contained in this report are based upon work undertaken by trained professional in accordance with generally accepted engineering and scientific practices current at the time the work was performed. MEI believes that the information obtained from the record review and the interviews concerning the Subject Property is reliable. However, MEI cannot and does not warrant or guarantee that the information provided by these other sources is accurate or complete. The methodologies of this assessment are not intended to produce all-inclusive or comprehensive results, but rather to provide the User with information relating to the Subject Property. Due to the nature of this investigation and data available, MEI cannot warrant against undiscovered environmental liabilities. Should any additional information become available which differs significantly from our understanding of conditions or findings represented in this report, we request that this information be supplied to MEI so that MEI may reassess the conclusions provided in this report (if necessary).

The findings, opinions and conclusions of this report contain the limitations inherent in these methodologies that are referred to in ASTM E 1527-13. Specific limitations and exceptions to this ESA are set forth below:

Historical and environmental information pertaining to the Subject Property has been included in this report to the extent that such information is "reasonably ascertainable" as defined in the above-referenced standard practice and in accordance with the project specific timeframes.

MEI reviewed an environmental database search report. MEI's conclusions based on the search report are limited to the accuracy of that report. To the extent possible, MEI's field observations are used to verify the information or identify errors and inconsistencies in the search report regarding the listed facilities in the immediate vicinity of the Subject Property.

With respect to conditions outside the scope of the ASTM Standard, MEI's observations are limited to physical observations and a review of published data. Unless otherwise stated, no sampling for Asbestos Containing Materials, Lead Based Paint, Drinking Water, Radon, Mold or Wetlands was conducted.

2.4 Special Terms and Conditions

This Phase I Environmental Site Assessment (“the report”) has been prepared to assist SKF Development, LLC in its underwriting of a proposed mortgage loan or financing on the Subject Property. This report can be relied upon by only the parties stated in the transmittal letter at the front of this report. MEI’s liability to a purchaser wishing to use this report is limited to the cost of the report. Amendments to MEI’s limitations as stated herein that may occur after issuance of the report are considered to be included in this report. Payment for the report is made by, and MEI’s contract and report extends SKF Development, LLC only, in accordance with MEI Terms and Condition and the MEI Scope of Work.

2.5 Data Gaps

Any data gaps identified herein, as defined by ASTM Practice E 1527-13 are not considered to have significantly affected the ability to identify recognized environmental conditions in connection with the Subject Property and do not alter the conclusions of this report.

2.6 Deviations

No deviations from the recommended scope of ASTM Standard E 1527-13 were performed as part of this Phase I ESA with the exception of any additional services noted in Section 2.2 Scope of Services.

2.7 User Reliance

This Phase I Environmental Site Assessment Report is for the benefit of SKF Development, LLC and this report may not be relied upon by any other person or entity without the written consent of MEI.

Only if written agreement has been executed granting the right to utilize this report, no third party which obtains all or portion of this report shall have any rights of recourse or recovery under any course of action against MEI, its officers, employees, vendors, successors or assigns.

Reliance is provided in accordance with MEI's Standard Phase I Environmental Site Assessment Contract and this report is for the benefit of SKF Development, LLC and its successors and assigns. This report has no other purpose and may not be relied upon by any other person or entity without the written consent of MEI.

3.0 SITE DESCRIPTION

3.1 Ownership and Location

According to the Automated City Register Information System (ACRIS) operated by the New York City Department of Finance, the Subject Property is identified as Block 3023 Lot 4. The Subject Property is owned by Provo Parking LLC.

The Subject Property is located at 2468 Tiebout Avenue in Bronx, New York. MEI did not identify any prior owners or occupants of potential environmental concern in the property records obtained from the NYC Department of Finance.

3.2 Improvements

The Subject Property consists of a rectangle-shaped parcel with an estimated area of 0.259 acres. The Subject Property is currently an undeveloped commercial parking lot. Historic Sanborn Fire Insurance Maps and aerial photographs indicate the property was formerly developed with four (4) adjoining residential buildings. The Subject Property is bordered by municipal walkways and right-of-ways.

3.3 Current Use of the Subject Property

At the time of inspection, the property was an undeveloped commercial parking lot (MPG Park).

3.4 Services, Utilities and Roadways

Street Address(es): 2468 Tiebout Avenue

City and State: Bronx, New York

County: Bronx

Owner: Provo Parking LLC

Property Size: 0.259 acres

Access Roadway to site: Tiebout Avenue to the west of the Subject Property

Site Use: The Subject Property is an undeveloped commercial parking lot (MPG Park)

Occupants: The building is occupied by a parking lot

Electricity Provider: Consolidated Edison

Natural Gas Provider: National Grid

Fuel Oil Provider: Not Applicable

Potable Water: Municipal Water Supply System

Sewer Services: Municipal Sewer System

Heating System: No heating system is present at the Subject Property

3.5 Adjoining Property Usage

The current use of the adjoining properties is residential. The Subject Property borders are as follows:

North - The property is bordered to the north by a residential building.

South - The property is bordered to the south by residential buildings.

East - The property is bordered to the east by residential buildings.

West - The property is bordered to the west by Tiebout Avenue and a residential building.

4.0 USER PROVIDED INFORMATION

4.1 Environmental Pre-Survey Questionnaire

Pursuant to ASTM E 1527-13, MEI requested the following site information from the User of this report and from the site contact. The following section summarizes information provided SKF Development, LLC with regard to this Phase I Environmental Site Assessment.

ITEM	PROVIDED BY USER	NOT PROVIDED BY USER	DISCUSSED BELOW	DOES NOT APPLY
4.1 Environmental Pre-survey Questionnaire		X		
4.2 Title Records		X		
4.3 Environmental Liens or Activity and Use Limitation		X		
4.4 Specialized Knowledge		X		
4.5 Commonly Known or Reasonably Ascertainable Information		X		
4.6 Valuation Reduction for Environmental Issues		X		
4.7 Identification of Key Site Manager		X		
4.8 Reason for Performing Phase 1 ESA	X			
4.9 Prior Environmental Reports		X		

4.2 Title Records

Title record information associated with the Subject Property has not been provided to MEI by SKF Development, LLC. Land title records provide information on previous ownership of a property. Typically, deeds signifying transfer of a land parcel are recorded in county files and can be researched to determine the identity of past owners. A "chain of title" is a continuous record of ownership for a specific parcel. A 50-year chain of title search was not included in the scope of work for this assessment.

4.3 Environmental Liens or Activity and Use Limitation

The property owner/user/key site personnel did not report any Environmental Liens or Activity/Use Limitations on the site. An environmental lien search was not included in the scope of work of this assessment and therefore was not performed. However, if the findings of a lien search performed by any other party does reveal the presence of an environmental related lien on the subject property, this information should be forwarded to MEI for review, and any significant findings will be added to this assessment as an addendum to this report.

4.4 Specialized Knowledge

SKF Development, LLC provided no specialized knowledge that is material to Recognized Environmental Conditions (RECs), Controlled Recognized Environmental Conditions (CRECs), or Historical Recognized Environmental Conditions (HRECs). MEI was not provided with or made aware of previous environmental assessments or other documentation that is material to RECs, CRECs or HRECs in connection with the Subject Property, except as presented in Section 4.3 of this report.

4.5 Commonly Known or Reasonably Ascertainable Information

SKF Development, LLC has provided no commonly known or reasonably ascertainable information within the local community about the Subject Property that is material to recognized environmental conditions in connection with the Subject Property.

4.6 Valuation Reduction for Environmental Issues

SKF Development, LLC has provided no information regarding valuation reduction for environmental issues in connection with the Subject Property.

4.7 Identification of Key Site Manager

SKF Development, LLC provided contact information for the Subject Property owner, manager and/or occupants. The Contact person for site access was Mr. Greg Roberts.

4.8 Reason for Performing Phase I ESA Report

The purpose of this Phase I Environmental Site Assessment (ESA) was to identify existing or potential Recognized Environmental Conditions (as defined by ASTM Standard E-1527-13) in connection with the Subject Property. This ESA was also performed to permit the User to satisfy one of the requirements to qualify for the innocent landowner, contiguous property owner, or bona fide prospective purchaser limitations on scope of Comprehensive Environmental Response, Compensation and Liability Act (CERCLA) (42 U.S.C. §9601) liability (hereinafter, the "landowner liability protections," or "LLPs"). ASTM Standard E-1527-13 constitutes "all appropriate inquiry into the previous ownership and uses of the property consistent with good commercial or customary practice" as defined at 42 U.S.C. §9601(35)(B).

4.9 Prior Environmental Reports

No prior environmental reports were provided for review.

5.0 RECORDS REVIEW

5.1 Standard Environmental Record Sources

Information from standard Federal and state environmental record sources was provided through EDR. Data from governmental agency lists are updated and integrated into one database, which is updated as these data are released. This integrated database also contains postal service data in order to enhance address matching. Records from one government source are compared to records from another to clarify any address ambiguities. The demographic and geographic information available provides assistance in identifying and managing risk. The accuracy of the geocoded locations is approximately +/-300 feet.

In some cases, location information supplied by the regulatory agencies is insufficient to allow the database companies to geocode facility locations. These facilities are listed under the unmappable section within the EDR report. A review of the unmappable facilities indicated that none of these facilities are within the ASTM minimum search distance from the Site. Pertinent regulatory files / records associated with the Subject Property and/or any adjoining site will be requested for review in the event the listing is associated with a facility at which a suspected or confirmed release has occurred that has not yet been closed to the satisfaction of the regulatory agency and/or if the facility represents a REC in connection with the Subject Property.

Regulatory information from the following database sources regarding possible recognized environmental conditions, within the ASTM minimum search distance from the Site, was reviewed. Specific facilities are discussed below if determined likely that a potential recognized environmental condition has resulted at the Site from the listed facilities (see appendix 12.5 for Environmental Database Report).

The following table provides a summary of the findings of the environmental database report. Specific properties identified within the database report are further discussed below.

SUMMARY OF FEDERAL, STATE, AND TRIBAL AGENCY DATABASE FINDINGS			
Regulatory Database	Approximate Minimum Search Distance	Subject Property Listed	Off-site Listing Within Search Distance
Federal NPL Sites	1.0 mile	No	0
Federal Delisted NPL Sites	0.5 mile	No	0
Federal SEMS Sites (formerly CERCLIS Sites)	0.5 mile	No	0
Federal SEMS Archive Sites (formerly CERCLIS NFRAP)	0.5 mile	No	0
Federal RCRA CORRACTS Sites	1.0 mile	No	0
Federal RCRA Generators Sites	Property & Adjoining	No	0
Federal RCRA Non-CORRACTS TSD Sites	0.5 mile	No	0
Federal Engineering / Institutional Control Sites	Property & Adjoining	No	0
Federal ERNS Sites	Subject Property	No	0
State and Tribal equivalent NPL Sites	1.0 mile	No	2
State and Tribal equivalent CERCLIS Sites	0.5 mile	No	0
State and Tribal Leaking Storage Tank Sites	0.5 mile	No	57
State and Tribal Spills Sites	Property & Adjoining	No	0
State and Tribal Landfill or Solid Waste Disposal Sites	0.5 mile	No	0
State and Tribal Registered Storage Tank Sites	Property & Adjoining	No	3
State and Tribal Engineering / Institutional Control Sites	Property & Adjoining	No	0
State and Tribal Voluntary Cleanup Sites	0.5 mile	No	2
State and Tribal Brownfield Sites	0.5 mile	No	1

- **Federal National Priority List (NPL) Sites**

The National Priorities List (NPL) is the Environmental Protection Agency (EPA) database of uncontrolled or abandoned hazardous waste sites identified for priority remedial actions under the Superfund Program. The Subject Property is not listed as a Federal NPL site. No Federal NPL sites are located within a mile radius of the Subject Property.

- **Federal Delisted National Priority List (NPL) Sites**

The National Oil and Hazardous Substances Pollution Contingency Plan (NCP) establishes criteria that the EPA uses to delete sites from the NPL. In accordance with 40 CFR 300.425(e), sites may be deleted from the NPL where no further response is appropriate. The Subject Property is not listed as a Federal Delisted NPL site. No Federal Delisted NPL sites are located within a mile radius of the Subject Property.

- **Federal SEMS Sites (formerly CERCLIS Sites)**

The SEMS (Superfund Enterprise Management System) tracks hazardous waste sites, potentially hazardous waste sites and remedial activities performed in support of EPA's Superfund Program across the United States. The list was formerly known as CERCLIS, renamed to SEMS by the EPA in 2015. The list contains data on potentially hazardous waste sites that have been reported to the USEPA by states, municipalities, private companies and private persons, pursuant to Section 103 of the Comprehensive Environmental Response, Compensation, and Liability Act (CERCLA). This dataset also contains sites which are either proposed to or on the SEMS List and the sites which are in the screening and assessment phase for possible inclusion on the SEMS. The Property is not identified as a Federal SEMS facility. No SEMS facility were identified within a half mile of the Property.

- **Federal SEMS-ARCHIVE List**

The SEMS-ARCHIVE (Superfund Enterprise Management System Archive) tracks sites that have no further interest under the Federal Superfund Program based on available information. The list was formerly known as the CERCLIS-NFRAP, renamed to SEMS ARCHIVE by the EPA in 2015. EPA may perform a minimal level of assessment work at a site while it is archived if site conditions change and/or new information becomes available. Archived sites have been removed and archived from the inventory of SEMS sites. Archived status indicates that, to the best of EPA's knowledge, assessment at a site has been completed and that EPA has determined no further steps will be taken to list the site on the SEMS List. The Property is not identified as a SEMS-ARCHIVE facility. No SEMS-ARCHIVE facilities were identified within a half mile of the Property.

- **Federal RCRA CORRACTS Sites**

RCRA Corrective Action Tracking System (CORRACTS) is EPA's comprehensive information system, providing access to data supporting the Resource Conservation and Recovery Act (RCRA) of 1976 and the Hazardous and Solid Waste Amendments (HSWA) of 1984. The database includes selective information regarding sites that generate, transport, store, treat, and/or dispose of hazardous waste as defined by RCRA. The RCRA-CORRACTS database identifies Transportation, Storage or Disposal (TSD), facilities that have conducted, or are currently conducting, corrective action(s) as regulated under RCRA. The Subject Property was not identified on the RCRA CORRACTS site list. No RCRA CORRACTS sites are listed within a mile radius of the Subject Property.

- **Federal RCRA Hazardous Waste Generators Sites**

Hazardous waste generators tracked under the Resource Conservation and Recovery Act (RCRA) are classified as either Large Quantity Generators (LQGs), Small Quantity Generators (SQGs), or Conditionally Exempt Small Quantity Generators (CESQGs). A RCRA-LQG is a facility that generates over 1,000 kilograms (Kg) of hazardous waste. A RCRA-SQG is a facility that generates between 100 Kg and 1,000 Kg of hazardous waste per month while a RCRA-CESQG generates less than 100 Kg of hazardous waste per month. The Subject Property is not listed as a Federal RCRA Hazardous Waste Generator site. None of the adjacent properties were listed as a Federal RCRA Hazardous Waste Generator Site.

- **Federal RCRA non-CORRACTS TSD Sites**

RCRA non-CORRACTS Treatment, Storage and/or Disposal (TSD) sites are required to register hazardous waste activity under the Resource Conservation and Recovery Act (RCRA). The Subject Property is not listed as a Federal RCRA non-CORRACTS TSD site. The Subject Property is not listed as a Federal RCRA non-CORRACTS TSD Site. No Federal RCRA non-CORRACTS TSD sites are located within a mile radius of the Subject Property.

- **Federal Engineering Control / Institutional Control Sites**

The completion of site cleanup activities may include the implementation of engineering controls or institutional controls as part of the response action. Engineering controls include various forms of caps, building foundations, liners, and treatment methods to create pathway elimination for regulated substances to enter environmental media or effect human health. Institutional controls include administrative measures, such as groundwater use restrictions, construction restrictions, property use restrictions, and post remediation care requirements intended to prevent exposure to contaminants remaining on site. Deed restrictions are generally required as part of the institutional controls. Neither the Subject Property nor any of the surrounding properties were listed as a Federal Engineering Control or Institutional Control Site.

- **Federal Emergency Response Notification System (ERNS) Sites**

ERNS is a national database used to collect information regarding reported releases of petroleum products and/or hazardous substances. The database contains information from spill reports submitted to Federal agencies, including the EPA, the U.S. Coast Guard, the National Response Center, and the U.S. Department of Transportation. A review of this database was conducted in order to determine whether any spills or incidents involving releases of hazardous substances or petroleum products have occurred at the Subject Property. The Subject Property is not listed as a Federal ERNS site.

- **State and Tribal Equivalent NPL Sites**

State and Tribal equivalent NPL databases were searched for sites located within a mile of the Subject Property. The Subject Property is not listed as a State and Tribal Equivalent NPL Site. Two (2) State and Tribal equivalent NPL sites are located within a mile radius of the Subject Property. These sites are located greater than 0.5 miles from the Subject Property and therefore would not have an adverse impact on the Subject Property.

- **State and Tribal equivalent CERCLIS Sites**

State and Tribal equivalent CERCLIS databases were searched for sites located within a half mile of the Subject Property. The Subject Property is not listed as a State and Tribal equivalent CERCLIS Site. No State and Tribal equivalent CERCLIS sites are located within a half mile radius of the Subject Property.

- **State and Tribal Leaking Storage Tank Sites**

Leaking Storage Tank Sites are properties where releases of hazardous substances or petroleum products from underground storage tanks (USTs) and/or aboveground storage tanks (ASTs) have been identified and reported to state, tribal, or local agencies. The Subject Property is not listed as a State and Tribal Leaking Storage Tank site. However, 57 sites located within 0.5 miles of the Subject Property were identified as State and Tribal Leaking Storage Tank Sites. Of the listed sites, 56 are located greater than 0.125 miles from the Subject Property and based on the distance from the Subject Property and the dense urban environment surrounding the Subject Property, these sites are considered unlikely to represent an existing release, past release or material threat of release of hazardous substances or petroleum products on the Subject Property.

The one (1) remaining site listed within 0.125 miles of the Subject Property has been investigated by the NYSDEC closed by the NYSDEC with no further action required. Based upon the current regulatory status, separating distance, presumed hydrogeologic gradient relative to the Subject Property and reported nature/extent of contamination, it is considered unlikely that conditions associated with this identified Leaking Storage Tank site would represent an environmental concern to the Subject Property.

- **State and Tribal Spills Sites**

A review of the State and Tribal Spills database was conducted in order to determine whether any spills or incidents involving releases of hazardous substances or petroleum products have occurred at the Subject Property. The Subject Property is not listed as a State and Tribal Spills site. None of the adjacent properties were listed as State and Tribal Spills Sites.

- **State and Tribal Landfill Sites and Solid Waste Disposal Sites**

The State and Tribal landfill and solid waste disposal site databases identify active or inactive landfill and transfer station facilities, as well as open dumps that failed to meet RCRA Subtitle D Section 4004 criteria for solid waste landfills or disposal sites. The Subject Property is not listed as a State and Tribal Landfill and Solid Waste Disposal Site. No State and Tribal Landfill Site and Solid Waste Disposal sites are located within a half mile radius of the Subject Property.

- **State and Tribal Registered Storage Tank Sites**

The Subject Property is not listed as a State and Tribal Registered Storage Tank site. Three (3) of the adjacent properties were listed as State and Tribal Registered Storage Tank sites. These sites are not listed for any releases and therefore are not considered to have an adverse impact on the Subject Property.

- **State and Tribal Engineering Control / Institutional Control Sites**

The completion of site cleanup activities may include the implementation of engineering controls or institutional controls as part of the response action. Engineering controls include various forms of caps, building foundations, liners, and treatment methods to create pathway elimination for regulated substances to enter environmental media or effect human health. Institutional controls include administrative measures, such as groundwater use restrictions, construction restrictions, property use restrictions, and post remediation care requirements intended to prevent exposure to contaminants remaining on site. Deed restrictions are generally required as part of the institutional controls. The Subject Property was not listed as a State Engineering Control or Institutional Control Site. None of the surrounding properties were listed as a State Engineering Control or Institutional Control Site.

- **State and Tribal Voluntary Cleanup Sites**

The Subject Property is not listed as a State and Tribal Voluntary Cleanup site. Two (2) State and Tribal Voluntary Cleanup sites are listed within a half mile radius of the Subject Property. These sites are located greater than 0.125 miles from the Subject Property and therefore would not have an adverse impact on the Subject Property.

- **State and Tribal Brownfield Sites**

The Subject Property is not listed as a State and Tribal Brownfield site. One (1) State and Tribal Brownfield sites are listed within a half mile radius of the Subject Property. This site is located greater than 0.25 miles from the Subject Property and therefore would not have an adverse impact on the Subject Property.

5.2 Sanborn Fire Insurance Maps

Historical fire insurance maps depicting the Subject Property were reviewed and are summarized in the following table. Copies of available fire insurance maps are presented in Appendix 12.6.

FIRE INSURANCE MAP SUMMARY		
Year	Issues Noted	Observations
1914	No	Subject Property: The 1914 Sanborn Map shows the Subject Property developed with four residential buildings.
		Surrounding Area: The 1914 Sanborn Map shows the current north, east and south adjoining residential buildings and undeveloped land to the west.
1946	No	Subject Property: Conditions of the Subject Property are similar to those shown on the 1914 Sanborn Map.
		Surrounding Area: Conditions of the surrounding properties are similar to those shown on the 1914 Sanborn Map with addition of the current west adjoining building.
1950	No	Subject Property: Conditions of the Subject Property are similar to those shown on the 1946 Sanborn Map.
		Surrounding Area: Conditions of the surrounding properties are similar to those shown on the 1946 Sanborn Map.
1979	No	Subject Property: Conditions of the Subject Property are similar to those shown on the 1950 Sanborn Map.
		Surrounding Area: Conditions of the surrounding properties are similar to those shown on the 1950 Sanborn Map.

5.3 Aerial Photographs

Historical aerial photographs may be used to evaluate changes in land use and to identify visible areas of potential environmental concern. A search for historical aerial photographs depicting the Subject Property and vicinity was conducted by researching available historical aerial photographs from www.historicaerials.com and other available resources. Aerial photographs depicting the Subject Property were reviewed and are summarized in the following table:

AERIAL PHOTOGRAPH SUMMARY		
Year	Issues Noted	Observations
1954	No	Subject Property: The 1954 aerial photograph appears to show the Subject Property developed with four adjoining buildings.
		Surrounding Area: The 1954 aerial photograph appears to show the current buildings surrounding the Subject Property.
1966	No	Subject Property: Conditions on the Subject Property appear to be similar to those depicted on the 1954 aerial photograph.
		Surrounding Area: Conditions on the surrounding properties appear to be similar to those depicted on the 1954 aerial photograph.
1980	No	Subject Property: Conditions on the Subject Property appear to be similar to those depicted on the 1966 aerial photograph.
		Surrounding Area: Conditions on the surrounding properties appear to be similar to those depicted on the 1966 aerial photograph.
1995	No	Subject Property: The 1995 Sanborn Map shows the Subject Property as undeveloped land.
		Surrounding Area: Conditions on the surrounding properties appear to be similar to those depicted on the 1980 aerial photograph.
2004	No	Subject Property: Conditions on the Subject Property appear to be similar to those depicted on the 1995 aerial photograph.
		Surrounding Area: Conditions on the surrounding properties appear to be similar to those depicted on the 1995 aerial photograph.
2008	No	Subject Property: Conditions on the Subject Property appear to be similar to those depicted on the 2004 aerial photograph.
		Surrounding Area: Conditions on the surrounding properties appear to be similar to those depicted on the 2004 aerial photograph.
2013	No	Subject Property: Conditions on the Subject Property appear to be similar to those depicted on the 2008 aerial photograph.
		Surrounding Area: Conditions on the surrounding properties appear to be similar to those depicted on the 2008 aerial photograph.

5.4 City Directories

Street directories are commercial publications containing names and addresses, and in many cases, occupations of the occupants of a particular community. The directories may also contain information pertaining to business processes conducted within a community. A search for historical street directories was conducted by MEI and EDR. Historical street directories were reviewed and are summarized in the following table. Copies of the street directories are presented in Appendix 12.6.

CITY DIRECTORY SUMMARY		
Year	Issues Noted	Occupants
1927	No	Residential tenants
1931	No	Residential tenants
1940	No	Residential tenants
1949	No	Residential tenants
1956	No	Residential tenants
1961	No	Residential tenants
1965	No	Residential tenants
1971	No	Residential tenants
1976	No	Residential tenants
2000	No	Tiebout Associates
2005	No	NCL
2010	No	MP Tiebout Parking, MPG Parking LLC
2014	No	MP Tiebout Parking

5.5 Vapor Encroachment Conditions

All readily ascertainable information including all applicable Federal, State, Tribal and local database information, historical usage information, soil and groundwater sources and information from the site reconnaissance were reviewed in order to determine if there is a possibility of a Vapor Encroachment Condition regarding the Subject Property. Based upon the results of the site reconnaissance and review of readily ascertainable information, the Vapor Encroachment Condition survey is described below:

POTENTIAL AREA OF CONCERN	RESULT
Does the Subject Property have a current or past contamination concern?	None identified
Does the Subject Property have a suspected contamination concern?	None identified
Does an adjacent property have a current or past contamination concern?	None identified
Does a nearby property have a have a current or past contamination concern which may impact the Subject Property?	None identified
Does a regional groundwater contamination concern exist beneath the Subject Property?	None identified
Does there exist the possibility for vapor intrusion on the Subject Property?	None identified

Due to this information, there is no concern for a vapor encroachment condition (VEC) with regard to the Subject Property.

5.6 Local Regulatory Agency Records

Local municipal offices consulted during the completion of this assessment included the New York City Building Department, the New York City Department of Finance and the New York City Fire Department. Information was reviewed in order to determine the possibility of documented adverse environmental conditions, violations or complaints associated with the Subject Property.

New York City Building Department and New York City Department of Finance

MEI reviewed information listed in the online NYC Building Information System (BIS) provided by the New York City Building Department's website, as well as information from the New York City Department of Finance website, Automated City Register Information System (ACRIS), <http://a836-acris.nyc.gov/CP>. Specific information provided by these websites includes lot sizes and dimensions, building zoning and usage. These websites also include information pertaining to interior renovations, building improvements and approximate date of construction. The information provided by New York City Department of Finance and New York City Department of Buildings (NYCDOB) did not identify any conditions or reported events that would indicate the presence of a recognized environmental condition.

New York City Fire Department

MEI reviewed information provided by the New York City Fire Department (NYCFD). Specific information obtained from the NYCFD includes any active and/or voided storage tank permits for the Subject Property. A review of the NYCFD storage tank files did not indicate the presence of any active tank accounts at the Subject Property.

6.0 PHYSICAL SETTING

6.1 Topography

The Subject Property and vicinity characteristics listed below were analyzed utilizing a current USGS 7.5 Minute Topographic Map. This information is useful in determining the grade and topography of the Subject Property. The Subject Property is located at an elevation of approximately 94 feet above mean sea level (msl). The topography of the Subject Property is relatively flat and there were no slopes, depressions or rolling hills observed on the Subject Property and slopes on the Subject Property range from 0 to 3 percent. The Subject Property has been graded for residential usage.

6.2 Geology and Soils

No bedrock outcroppings were observed at the Subject Property. Near-surface geology in heavily developed areas such as the Subject Property and vicinity is considered "urban land" and is characterized by a non-homogeneous distribution of soil and fill types. Excavation and backfilling for building foundations, utility conduits, subway systems and other construction results in a varied subsurface profile. In this setting, estimation of local subsurface parameters such as permeability, moisture content, and organic fraction is not feasible without site-specific testing data.

6.3 Hydrogeology and Hydrology

No natural surface water bodies were identified on or adjacent to the Subject Property. The nearest surface water body is the Bronx River to the east of the Subject Property.

Local groundwater gradient is expected to follow surface topography. Groundwater flow near the Subject Property is expected to flow east, toward the Bronx River. Groundwater depths and flow gradients are best evaluated by a subsurface investigation involving the installation of at least three groundwater monitoring wells and precise measurements of hydrostatic pressure. Monitoring wells were not observed on the Subject Property.

7.0 SUBJECT PROPERTY RECONNAISSANCE

The Subject Property reconnaissance was conducted by Mr. John Danko, Project Manager, on November 14, 2018. Mr. Danko was accompanied by the owner during the inspection.

7.1 Methodology and Limited Conditions

The Subject Property reconnaissance consisted of visual and/or physical observations of the Subject Property and improvements, adjoining properties as viewed from the Subject Property boundaries, and the surrounding area based on visual observations made from adjacent public thoroughfares. Building exteriors were observed along the perimeter from the ground, unless described otherwise. The parking lot was observed during the inspection.

7.2 Physical Observations

- **Underground Storage Tanks**

MEI did not observe any fill ports or vent pipes associated with any underground storage tanks on the Subject Property.

- **Aboveground Storage Tanks**

MEI did not observe any aboveground storage tanks at the time of inspection.

- **Hazardous Substances and Petroleum Products**

MEI did not observe any hazardous substances or petroleum products at the Subject Property.

- **Non-Hazardous Substances and Non-Petroleum Products**

MEI did not observe any non-hazardous substances or petroleum products at the Subject Property.

- **Unidentified Substances Containers**

MEI did not observe any unidentified substance containers at the Subject Property.

- **Drains or Storm Water Drywells**

MEI did not observe any drains or storm water drywells within accessible areas of the Subject Property.

- **Polychlorinated Biphenyls (PCB's)**

MEI did not observe any PCB-containing equipment at the Subject Property.

- **Stains or Corrosion**

MEI did not observe any stains or corrosion at the Subject Property.

- **Odors**

MEI did not observe any strong, pungent or noxious odors at the Subject Property.

- **Pools of Liquid**

MEI did not observe any pools of liquid at the Subject Property.

- **Stressed Vegetation**

MEI did not observe any stressed vegetation at the Subject Property.

- **Stained Soil or Pavement**

MEI did not observe any stained soil or pavement at the Subject Property.

- **Wells**

MEI did not observe any irrigation wells or groundwater monitoring wells at the Subject Property.

- **Sumps, Pits, Ponds or Lagoons**

MEI did not observe any sumps, pits, ponds, or lagoons in accessible areas of the Subject Property.

- **Waste Water**

MEI did not observe any improper disposal of waste water into drains, ditches or streams at the Subject Property.

- **Solid Wastes Disposal**

All solid wastes generated on-site are carted away by a licensed waste hauler to an approved solid waste facility and are not disposed at on-site.

8.0 INTERVIEWS

8.1 Interview with Property Owner and/or Property Manager

The property owner of the building was interviewed during the site reconnaissance on November 14, 2018. The owner did not indicate the presence of any environmental liens or was unaware of any contamination concerns regarding the Subject Property.

9.0 CONDITIONS OUTSIDE THE SCOPE OF ASTM PRACTICE E 1527-13

9.1 Asbestos Containing Material (ACM)

Asbestos is a term used to describe a group of six naturally occurring crystalline fiber minerals. Asbestos has excellent thermal stability, a high degree of tensile strength, and has been used extensively in the textile, insulation, and building industries, particularly as a component in fireproofing, decorative coatings, insulation materials, and as reinforcement for plaster binders in building products. Asbestos-containing building materials are generally classified as friable or non-friable. Friable ACM are those which can be crumbled, pulverized, or reduced to powder by hand pressure, or by normal use or maintenance can be expected to emit asbestos fibers into the air. Non-friable ACM is a potential concern if it is damaged by maintenance work, demolition, or other activities, at which time it may be considered friable.

It should be noted that the limited visual screening survey conducted under the scope of work for this assessment does not constitute a full asbestos inspection, in which all areas of the building would have been thoroughly surveyed and sampled. MEI did not observe any ACM on the Subject Property.

9.2 Lead Based Paint (LBP)

Use of lead in household paint was banned by the U.S. Environmental Protection Agency (EPA) effective January 1, 1978. The EPA and the U.S. Department of Housing and Urban Development (HUD) consider lead based paint as containing a lead concentration equal to or greater than 1.0 milligram per square centimeter (mg/cm²) or 0.5% lead by weight, as defined by Title X of the 1992 Housing and Community Development Act.

MEI observed that the painted surfaces inside the accessible areas of the building were in good condition, free from obvious chipping, flaking or peeling. A review of the New York City Department of Housing Preservation and Development's (NYCHPD) Code Enforcement Database did not indicate the presence of any open lead-based paint violations associated with the Subject Property.

9.3 Lead in Drinking Water

Lead has historically been used in pipes, solder, and brass fixtures used in water distribution systems and building plumbing systems. In 1986, the USEPA banned the use of lead at concentrations exceeding 0.2% lead in solder and 8% lead in other plumbing materials. Lead in drinking water results primarily from corrosion of lead containing materials in service lines or from corrosion of lead containing materials in building plumbing such as lead solder, brass, bronze, and other lead containing alloys. The USEPA Action Level for lead in public drinking water supplies is 0.015 parts per million (ppm) or 0.015 milligrams per liter (mg/L). MEI did not observe any brass fixtures or lead fixtures at the Subject Property.

9.4 Radon

Radon is a colorless, odorless, radioactive gas. Radon comes from the natural decay of uranium that is found in nearly all soils. Radon typically moves through the ground and into building through cracks and openings in the foundation. The USEPA has developed a "Map of Radon Zones" indicating the levels of radon concentrations from testing and aerial surveys conducted in all counties in New York State. The U.S. Environmental Protection Agency's Map of Radon Zones identified the Subject Property as a radon zone Level 3. Level 3 signifies that the average predicted radon level indoors is less than 2 pico-Curies per liter and this is the lowest level in the state. This level compares favorably with the EPA action level of 4.0 pico-Curies per liter as the guideline (it should be noted that current radon information and EPA Action Levels are designated for residential spaces only and commercial and industrial facilities are not subject to EPA's Action Level of 4 pico-Curies per liter as the guideline and definitive information concerning radon gas in an individual building can only be obtained through long term testing).

9.5 Mold

Molds are a class of fungi and have been found to cause a variety of health problems in humans, including allergic, toxicological, and infectious responses. Molds are decomposers of organic materials and thrive in humid environments. As such, interior areas of buildings characterized by poor ventilation and high humidity are the most common locations of mold growth. Building materials including drywall, wallpaper, baseboards, wood framing, insulation and carpeting often play host to such growth.

As part of this assessment, MEI performed a limited visual inspection for the conspicuous presence of mold. MEI observed the accessible interior areas of the Subject Property structure(s), including interior walls and ceilings of the accessible apartment units, the corridors of the building and the basement of the building for the presence of conspicuous mold or observed water intrusion or accumulation. This evaluation did not include a review of pipe chases or areas behind enclosed walls and ceilings. MEI did not observe conspicuous visual or olfactory indications of the presence of mold, nor did MEI observe obvious indications of significant water damage inside the accessible areas of the Subject Property.

9.6 Wetlands

MEI reviewed available information regarding wetlands on the Subject Property, including National Wetlands Inventory online GIS mapping. MEI additionally made general site observations for readily observable potential wetland characteristics. MEI did not observe surface water bodies or any evidence of potential wetlands on or adjacent to the Subject Property.

10.0 FINDINGS, OPINIONS AND RECOMMENDATIONS

MEI has performed this Phase I Environmental Site Assessment of the Subject Property in conformance with the scope and limitations of ASTM Standard E 1527-13. This assessment has identified no evidence of Recognized Environmental Conditions (RECs), Controlled Recognized Environmental Conditions (CRECs), or Historical Recognized Environmental Conditions (HRECs) in connection with the Subject Property.

The site reconnaissance, interviews and review of records have not found the presence or possible presence of hazardous substances or petroleum related products in, on, or at the Subject Property due to any release to the environment; under conditions indicative of a release to the environment; or under conditions that pose a material threat of a future release to the environment.

Lastly, no conditions outside of ASTM E 1527-13 were identified in connection with the Subject Property. It is the opinion of MEI that no further testing (subsurface or otherwise), is warranted on the Subject Property.


11.0 SIGNATURE OF ENVIRONMENTAL PROFESSIONALS

This Phase I Environmental Site Assessment (ESA) Report documents the research methodology used by qualified environmental professionals of MEI to identify recognized environmental conditions using the scope and limitations of ASTM Standard E 1527-13.

Middleton Environmental Incorporated



Prepared by: John T. Danko
Project Manager



Reviewed by: Donald J. Middleton Jr.
President

12.0 APPENDIX

12.1 Site Map

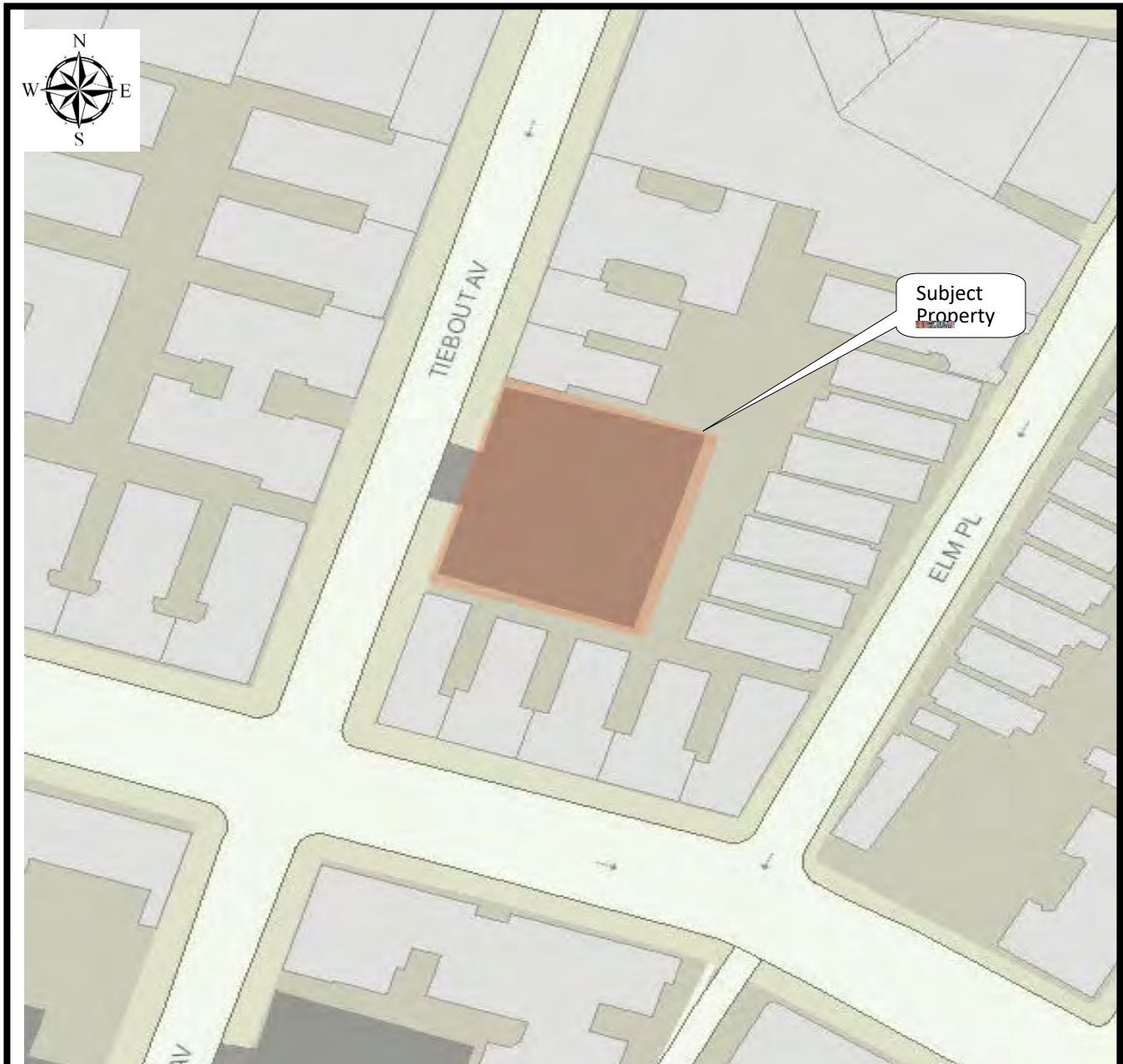



Figure 1 – Site Map
2468 Tiebout Avenue,
Bronx, New York




12.2 USGS Topographic Map



Figure 2 – Topographic Map

2468 Tiebout Avenue,
Bronx, New York



12.3 Site Photographs



Commercial parking lot



Commercial parking lot



Commercial parking lot

12.3 Site Photographs (Borders)

The current use of the adjoining properties is residential. The Subject Property borders are as follows:

North - The property is bordered to the north by a residential building.

South - The property is bordered to the south by residential buildings.

East - The property is bordered to the east by residential buildings.

West - The property is bordered to the west by Tiebout Avenue and a residential building.



Border to the North



Border to the South



Border to the East



Border to the West

**12.4 Municipal Information (Assessment Department,
Building Department, Housing Department, Health Department, etc.)**

Print page [Close window](#)



Property Report by PropertyShark.com

Property Report for:

2468 Tiebout Ave, Bronx, NY 10458

General

1. Your Notes

My notes [View all notes](#)

Watch List

Email me when the property is updated 

Tags [View all tags](#)

2. Overview

We are using cookies to give you the best experience on our website.
By continuing to browse this site you agree to our use of cookies. You can find out more about which cookies we are using in our [Privacy Policy](#).

Accept

Address

Primary address	2468 Tiebout Ave
Zip code	10458
Neighborhood	Fordham
Borough	Bronx
Block & lot	03023-0004

Owner

Name	Provo Parking
Address	545 5 Ave Rm 310 New York, NY 10017
Purchase date	09/30/2003
Purchase price	\$950,000

Property Taxes

Tax class	4
Current tax bill	\$47,294

Lot

Lot sqft	11,300 i
Lot dimensions	113 ft x 100 ft
Corner lot	No

Zoning

Zoning districts	R7-1 i
Zoning map	3c

Building

Building class	Licensed Parking Lot (G6) i
Buildings on lot	1
Stories	4

Use

Certificate(s) of occupancy	Click here i
-----------------------------	----------------------------------

Floor Area Ratio (FAR)

Residential FAR	3.44
Facility FAR	4.8
Allowed usable floor area	38,872
Unused FAR	38,872

Violations

ECB violations	1
----------------	----------

3. Photos

[Open Google Street View](#)

We are using cookies to give you the best experience on our website.
By continuing to browse this site you agree to our use of cookies. You can find out more about which cookies we are using in our [Privacy Policy](#).

Accept



[Upload photos for this property](#)

Uploaded in March, 2013 by Christopher Brice



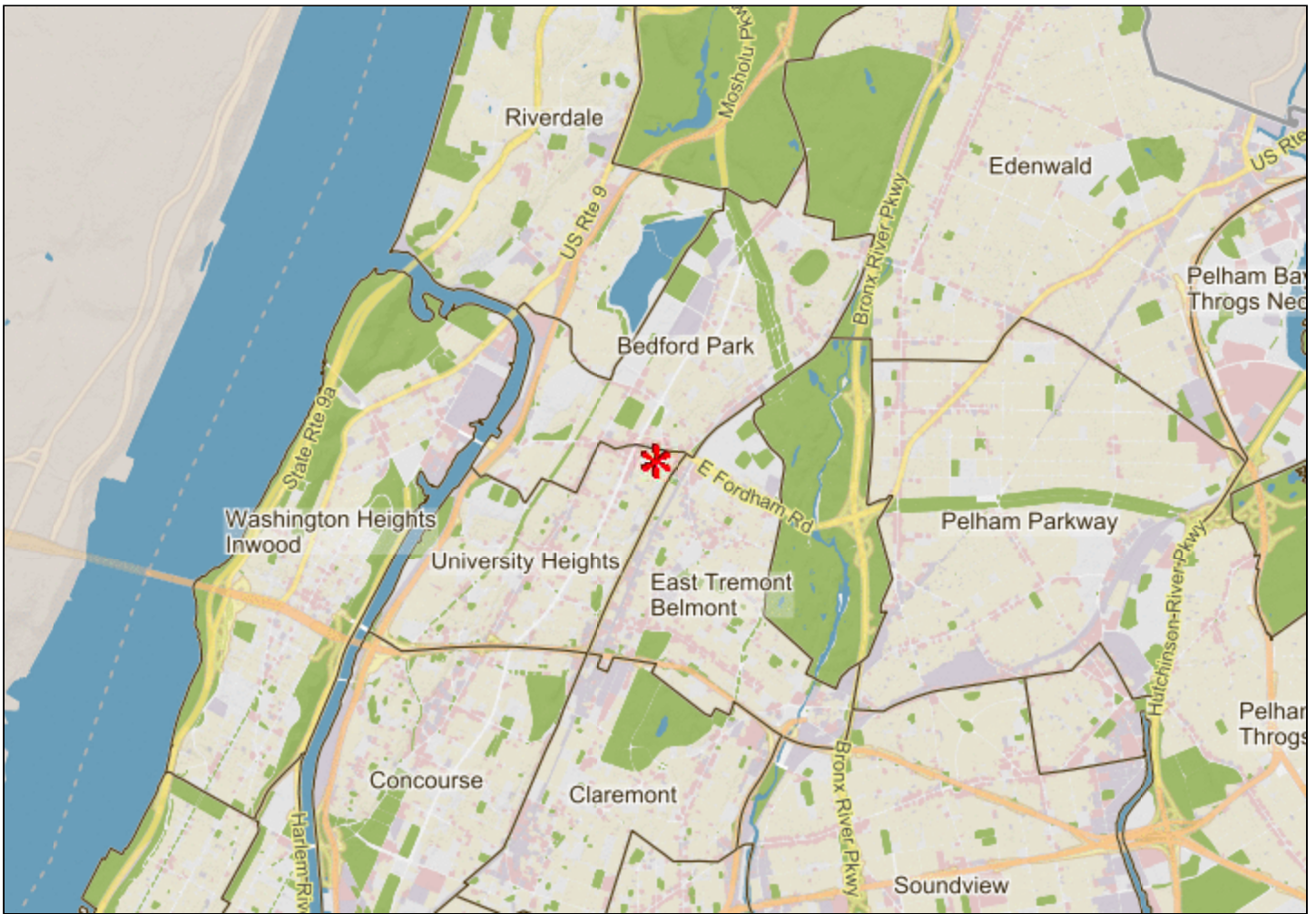
4. Maps

We are using cookies to give you the best experience on our website. By continuing to browse this site you agree to our use of cookies. You can find out more about which cookies we are using in our [Privacy Policy](#).

Accept

Default

Aerial



Click on the map to expand.

Community district	5	Closest police station	0.54 Miles
School district	10	Closest fire station	0.11 Miles
Census tract	399	Tax map	21107
Lat/Long	40.86113, -73.89490	Sanborn map	214 018

5. Income and Expenses

Owners of income-producing properties that have an actual assessed value of more than \$40,000 are required to file annual Real Property Income and Expense (RPIE) statements with the Department of Finance(DOF). The DOF uses the information from these statements, or data from comparables, to estimate the market value of a property for tax purposes.

	2017	2016	2015	2014	2013
Parking income	\$196,753	\$200,991	\$192,188	\$171,298	\$175,697
Total income	\$196,753	\$200,991	\$192,188	\$171,298	\$175,697

We are using cookies to give you the best experience on our website. By continuing to browse this site you agree to our use of cookies. You can find out more about which cookies we are using in our [Privacy Policy](#).

Accept

1. Floor Area Ratio & Air Rights

There are many rules that limit what you can build on a lot and how large it can be. But the most important is the Floor Area Ratio, or FAR. The FAR is expressed as a ratio of the size of the building in square feet to the size of the lot in square feet. For example, if a lot is 2,000 square feet and has an allowable FAR of 4.0, then you cannot build a building larger than 8,000 square feet. Max FAR depends on several factors including zoning, location and use.

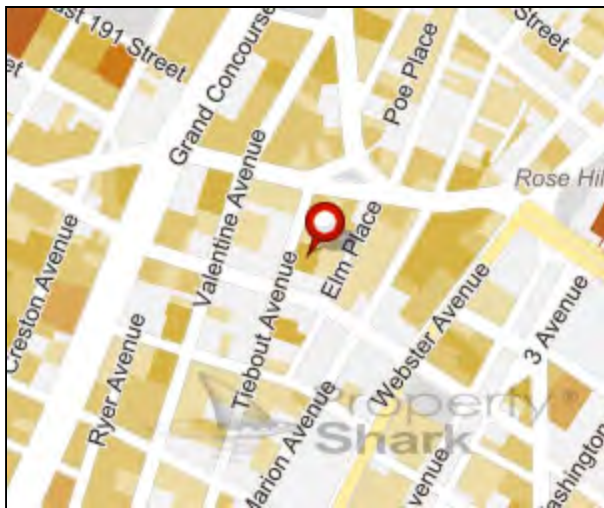
The maximum usable floor area is calculated by multiplying the size of the lot by the larger of the residential or commercial FAR.

Area of lot in square feet		11,300
FAR	x	3.44
Maximum usable floor area of building	=	38,872

Available Air Rights by Parcel

The building on this lot is smaller than the maximum set by the FAR. Thus it may be possible to add to the building (either more floors or an extension) or it may be possible to sell the "air rights" to a developer who owns a nearby lot. (Note: other factors may limit what you can do.)

Maximum usable floor area		38,872
Usable floor area	-	0
Unused buildable square feet ("air rights")	=	38,872



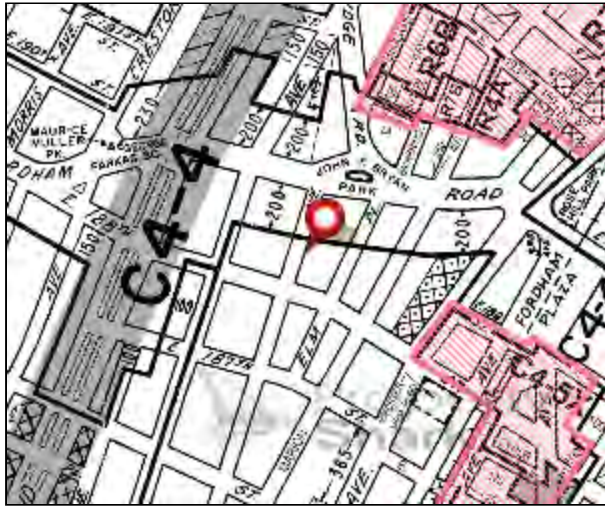
Residential FAR **3.44**
 Facility FAR **4.8**

2. Zoning

New York City is divided into three basic *zoning districts*: residential (R), commercial (C) and manufacturing (M). These basic zoning districts are subdivided by the intensity of use. Development is governed by the use, bulk, and parking requirements of the zoning district.

We are using cookies to give you the best experience on our website.
 By continuing to browse this site you agree to our use of cookies. You can find out more about which cookies we are using in our [Privacy Policy](#).

Accept



- R Residential district
- C Commercial district
- M Manufacturing district
- Rezoning project area (Propri)
- Rezoning project area (Curr)
- Rezoning project area (Rece)
- Rezoning project area (Earli)

This map was created from the NYC Department of City Planning's online zoning map files. It includes updates found in those files through 2/8/2017.

Zoning Designation

Residential

R7-1

Frontage(s)

Tiebout Av (narrow)

Nearest wide street

E 188 St

Distance to wide street

108 ft

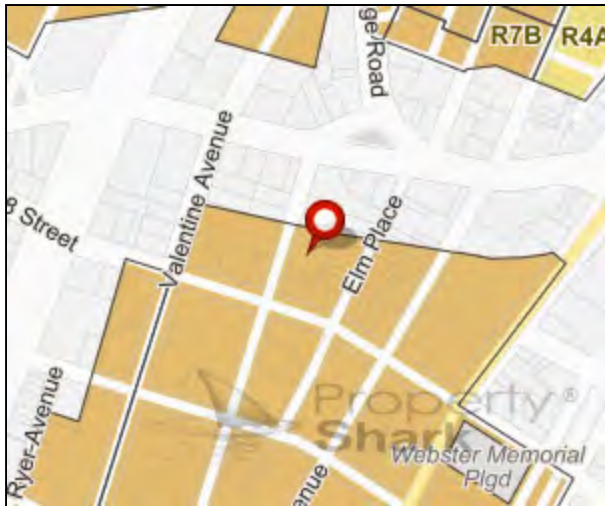
Rezoning Projects

We have no information to indicate that there is a rezoning planned.

For more information about zoning district regulations, click [here](#).

Residential

R7-1



R7 districts are medium-density apartment house districts mapped in much of the Bronx as well as the Upper West Side in Manhattan and Brighton Beach in Brooklyn. The height factor regulations for R7 districts encourage lower apartment buildings on smaller zoning lots and, on larger lots, taller buildings with less lot coverage. As an alternative, developers may choose the optional Quality Housing regulations to build lower buildings with greater lot coverage. Regulations for residential development in R7-1 and R7-2 districts are essentially the same except that R7-2 districts, which are mapped primarily in upper Manhattan, have lower parking requirements. [More info](#)

Map Disclaimer: Our maps are not official zoning maps. The print version of the NYC Zoning Resolution, which includes the zoning maps, together with any amendments adopted by the City Council subsequent to the most recent update to the print version, remains the official version of the Zoning Resolution. All zoning descriptions have been taken from the [NYC Planning](#) official source.

Occupancy

We are using cookies to give you the best experience on our website.

By continuing to browse this site you agree to our use of cookies. You can find out more about which cookies we are using in our [Privacy Policy](#).

Accept

Name	Unit	First seen	Phone number
M P Tiebout Parking Corp-N Y		2012	(718) 562-2766

2. Businesses

Entity	Phone number
Provo Parking LLC 2468 Tiebout Ave Bronx, NY 10458	(212) 490-3460

Ownership

1. Real Owners

Get access to manually researched real owner contact info for 260,000 LLC-owned properties in NYC. Our team is in the process of verifying all researched phone numbers and they have already made over 400,000 calls.

We are using cookies to give you the best experience on our website.
By continuing to browse this site you agree to our use of cookies. You can find out more about which cookies we are using in our [Privacy Policy](#).

Accept



[Get platinum access](#)

Name	Phone
Address	E-mail

Unlock Real Owners and their phone numbers with access to Platinum. Call [718-715-1758](tel:718-715-1758) for your custom upgrade offer.

2. Mortgages

We are using cookies to give you the best experience on our website. By continuing to browse this site you agree to our use of cookies. You can find out more about which cookies we are using in our [Privacy Policy](#).

Accept

3. Registered Owner

Provo Parking

545 5 Ave Rm 310
New York, NY 10017

Source: Assessment Roll

Last recorded: 04/25/2018



[Phone Lookup](#)



[Add to Address Book](#)

Ownership data is aggregated from governmental sources like deeds and the assessment roll. If the registered owner is a LLC or other form of company, use our Real Owners service to find the person behind the company.

4. Contacts from Building Permits

Registration date	Role	Name	Address	Phone number	Email
09/08/2003	Applicant	Elliott Glass C/O Julian Stefano Velasco Barresi Glass & Glass Architects	200 Park Ave S New York, NY 10003	(212) 673-9290	
06/25/2003	Applicant	Elliott Glass Glass & Glass	200 Park Ave New York, NY 10016	(212) 673-9290	
06/25/2003	Superintendent	Elliott Glass Glass & Glass	200 Park Ave New York, NY 10016	(212) 673-9290	
10/22/2002	Applicant	Elliott Glass C/O Edward Stefano Zevallos Barresi Glass & Glass Architects	200 Park Ave S New York, NY 10003	(212) 673-9290	
10/22/2002	Condo/CO-op second officer	Vincent Garguilo	166 Greenway S Queens, NY 11375	(212) 486-2000	
10/22/2002	Owner	Michael Michalofsky Tiebout Associates Inc	166 Greenway S Forest Hills, NY 11375	(212) 486-2000	
10/22/2002	Applicant	Elliott Glass			
10/22/2002	Owner	Michael Michalofsky Tiebout Associates Inc	166 Greenway S Queens, NY 11375	(212) 486-2000	

5. Title Documents

Date	Type	Amount	Party 1	Party 2	Doc image
1/14/2016 – D 2/5/2016 – R	Agreement	\$457,086	Provo Parking LLC 545 Fifth Avenue	HSBC Bank USA, National Association	

We are using cookies to give you the best experience on our website.


By continuing to browse this site you agree to our use of cookies. You can find out more about which cookies we are using in our [Privacy Policy](#).

[Accept](#)

Date	Type	Amount	Party 1	Party 2	Doc image
9/17/2013 – D 10/2/2013 – R	Satisfaction of mortgage (M)		Precise Park Associates, LLC	HSBC Bank USA, National Association	
12/9/2009 – D 12/21/2009 – R	Agreement	\$518,750	Provo Parking LLC 545 Fifth Avenue Suite 310 New York NY 10017	HSBC Bank USA, NA 452 Fifth Avenue New York NY 10018	
12/9/2009 – D 12/21/2009 – R	Mortgage spreader agreement (M)	\$607,500	HSBC Bank USA, NA 452 Fifth Avenue New York NY 10018	Provo Parking LLC 545 Fifth Avenue Suite 310 New York NY 10017 Precise Park Associates, LLC 545 Fifth Avenue Suite 310 New York NY 10017	
11/18/2009 – R	Initial UCC1		Provo Parking LLC 545 Fifth Avenue Suite 310 New York NY 10017	HSBC Bank, USA, National Association 452 Fifth Avenue 4th Floor New York NY 10018	
11/17/2003 – R	Assignment of leases and rents		HSBC Bank USA	Provo Parking LLC.	
9/30/2003 – D 11/17/2003 – R	Mortgage	\$750,000	Provo Parking LLC. 545 5th Avenue , Suite 310 New York NY 10017	HSBC Bank USA 452 5th Avenue New York NY 10018	
9/30/2003 – D 11/17/2003 – R	Deed, other	\$950,000	Tiebout Associates, INC. 166 Greenway South Forest Hills Gardens NY 11375	Provo Parking LLC 545 Fifth Avenue, Suite 310 New York NY 10017	
12/18/2003 – R	Initial UCC1		Provo Parking L.L.C.	HSBC Bank USA	
5/8/1995 – R	Satisfaction of mortgage (M)		Tiebout Associates INC.	City of New York	
3/28/1990 – R	Mortgage (M)	\$35,000	Tiebout Associates,INC.	City of New York	
3/28/1990 – R	Deed (M)		City of New York	Tiebout Associates INC.	
7/11/1984 – D 7/19/1984 – R	Deed (M)		Commissioner of Finance	City of New York	
3/7/1975 – R	Mortgage		Smith Mildred A	Meridian Waterproofing CORP	
3/7/1975 – R	Assignment, mortgage		Meridian Waterproofing CORP	Home Investors Trust	
3/21/1973 – R	Mortgage (M)		Bennett Keith G	Elizabeth Gurlitz	
3/21/1973 – R	Deed (M)		Gurlitz Elizabeth	Keith G Bennett	
2/16/1973 – R	Agreement (M)		Gurlitz Elizabeth	Foremost Realty INC	
12/26/1972 – R	Deed (M)		Ott Isidore	Elizabeth Gurlitz	
8/13/1968 – R	Assignment, mortgage (M)		St Johns Equities INC	Elizabeth Gurlitz	
8/13/1968 – R	Assignment, mortgage (M)		Darnell Investing CORP	St Johns Equities INC	

R: recorded date
D: document date

Add this property to your watch list and get notified by email if it gets sold, enters pre-foreclosure, and more.

Email me when the property is updated 


We are using cookies to give you the best experience on our website.

By continuing to browse this site you agree to our use of cookies. You can find out more about which cookies we are using in our [Privacy Policy](#).

Accept

Pre filing date	Job type	Initial cost	Job status	Work type	Link to job
09/08/2003	Alteration type 1		Plan exam - approved		
10/22/2002	Alteration type 1	\$1,000	Signed-off	No work	
Filing a no work application to renew C of o and to renew bsa approval. C of o 65397 was previously established under job number 200073400 and was given a bsa number of 261-90BZ.					
10/22/2002	Alteration type 1	\$1,000	Signed-off	No work	
Filing a no work application to renew C of o and to renew bsa approval. C of o 65397 was previously established under job number 200073400 and was given absa number of 261-90BZ.					

Add this property to your watch list and get notified by email if it gets sold, enters pre-foreclosure, and more.

Email me when the property is updated 

Violations

1. HPD Violations

When excessive violations are present, this can adversely affect the support given by The NYC Department of Housing Preservation and Development (HPD). These violations can result in building-wide inspections, fees, and the requirement of extensive repair work to correct underlying conditions. In some cases, outstanding violations may result in a lien being placed on the property. It is also substantially more difficult to mortgage a building with extensive violations.

We do not have any record of violations in our database. Status can be verified [here](#).

2. ECB Violations

There are eleven city agencies that administer the City's quality-of-life laws and issue Notices of Violation (NOVs) for alleged violations. The ECB is a separate and independent agency that hears challenges to those NOVs. The agencies that issue the most violations for real estate are:

- Department of Buildings (DOB)
- Department of Environmental Protection (DEP)
- Fire Department (FDNY)
- Landmarks Preservation Commission (LPC)
- Department of Sanitation (DSNY)

Violation ID	Issue date	Type	Served date	Link to violation
34787434K	9/29/2009	Construction	9/29/2009	
Failure to maintain in code compliant manner.defect noted:section of chain link fence approx. 18ft long x 6'ft height is leaning toward adjoining properties pulling away due to broken support poles.noted locati				

For more information about the ECB and the types of violations, click [here](#).

We are using cookies to give you the best experience on our website.

By continuing to browse this site you agree to our use of cookies. You can find out more about which cookies we are using in our [Privacy Policy](#).

Accept

All data comes from government sources. No attempt has been made to validate it. No attempt has been made to validate the accuracy of the programming of this web site. Do not rely on this report to support investment decisions. The only authoritative source for the information in this report is the government agencies from which the data was acquired.

We are using cookies to give you the best experience on our website.
By continuing to browse this site you agree to our use of cookies. You can find out more about which cookies we are using in our [Privacy Policy](#).

Accept



[CLICK HERE TO SIGN UP FOR BUILDINGS NEWS](#)

NYC Department of Buildings
Property Profile Overview

2468 TIEBOUT AVENUE
 TIEBOUT AVENUE 2468 - 2468

BRONX 10458
 Health Area : 900
 Census Tract : 399.02
 Community Board : 205
 Buildings on Lot : 1

BIN# 2128708
 Tax Block : 3023
 Tax Lot : 4
 Condo : NO
 Vacant : NO

[View DCP Addresses...](#) [Browse Block](#)

[View Zoning Documents](#) [View Challenge Results](#) [Pre - BIS PA](#) [View Certificates of Occupancy](#)

Cross Street(s): EAST 188 STREET, EAST FORDHAM ROAD
 DOB Special Place Name:
 DOB Building Remarks:
 Landmark Status: Special Status: N/A
 Local Law: NO Loft Law: NO
 SRO Restricted: NO TA Restricted: NO
 UB Restricted: NO
 Environmental Restrictions: N/A Grandfathered Sign: NO
 Legal Adult Use: NO City Owned: NO
 Additional BINs for Building: NONE

Special District: UNKNOWN

This property is not located in an area that may be affected by Tidal Wetlands, Freshwater Wetlands, Coastal Erosion Hazard Area, or Special Flood Hazard Area. [Click here for more information](#)

Department of Finance Building Classification: G6-GARAGE/GAS STAT'N

Please Note: The Department of Finance's building classification information shows a building's tax status, which may not be the same as the legal use of the structure. To determine the legal use of a structure, research the records of the Department of Buildings.

	Total	Open	Elevator Records
Complaints	1	0	Electrical Applications
Violations-DOB	0	0	Permits In-Process / Issued
Violations-ECB (DOB)	1	0	Illuminated Signs Annual Permits
Jobs/Filings	2		Plumbing Inspections
ARA / LAA Jobs	0		Open Plumbing Jobs / Work Types
Total Jobs	2		Facades
Actions	8		Marquee Annual Permits
OR Enter Action Type: <input type="text"/>			Boiler Records
OR Select from List: <input type="text" value="Select..."/>			DEP Boiler Information
AND <input type="button" value="Show Actions"/>			Crane Information
			After Hours Variance Permits

If you have any questions please review these [Frequently Asked Questions](#), the [Glossary](#), or call the 311 Citizen Service Center by dialing 311 or (212) NEW YORK outside of New York City.



[CLICK HERE TO SIGN UP FOR BUILDINGS NEWS](#)

NYC Department of Buildings

Actions

Page: 1

Premises: 2468 TIEBOUT AVENUE BRONX

BIN: [2128708](#) Block: 3023 Lot: 4

NUMBER	TYPE	FILE DATE
CAL 261-90-BZ	BOARD OF STANDARDS & APPEALS	05/01/2003
CO 65397-1993	(.PDF) CERTIFICATE OF OCCUPANCY	11/04/1993
CO ALT 200758518(F)	(.PDF) CERTIFICATE OF OCCUPANCY	09/11/2003
DEMO 418-84		10/18/1984
FE 393-1937 WITHDR 10-27-37	FIRE ESCAPE	00/00/0000
NB 928-1908 (6)	NEW BUILDING	00/00/0000
UB** 99-78		00/00/1978
VAC* DER2-17-78EFFFORHTWIT	VACATE DISMISSED	00/00/1917
VEC* 092909C05AS01	ECB VIOLATION DISMISSED	09/29/2009

If you have any questions please review these [Frequently Asked Questions](#), the [Glossary](#), or call the 311 Citizen Service Center by dialing 311 or (212) NEW YORK outside of New York City.

12.5 Environmental Database Report and Regulatory Agency Documentation

18-1265

2468 Tiebout Avenue
Bronx, NY 10458

Inquiry Number: 5475230.2s
November 05, 2018

The EDR Radius Map™ Report with GeoCheck®



6 Armstrong Road, 4th floor
Shelton, CT 06484
Toll Free: 800.352.0050
www.edrnet.com

TABLE OF CONTENTS

<u>SECTION</u>	<u>PAGE</u>
Executive Summary	ES1
Overview Map	2
Detail Map	3
Map Findings Summary	4
Map Findings	8
Orphan Summary	1284
Government Records Searched/Data Currency Tracking	GR-1
 <u>GEOCHECK ADDENDUM</u>	
Physical Setting Source Addendum	A-1
Physical Setting Source Summary	A-2
Physical Setting Source Map	A-7
Physical Setting Source Map Findings	A-8
Physical Setting Source Records Searched	PSGR-1

Thank you for your business.
Please contact EDR at 1-800-352-0050
with any questions or comments.

Disclaimer - Copyright and Trademark Notice

This Report contains certain information obtained from a variety of public and other sources reasonably available to Environmental Data Resources, Inc. It cannot be concluded from this Report that coverage information for the target and surrounding properties does not exist from other sources. **NO WARRANTY EXPRESSED OR IMPLIED, IS MADE WHATSOEVER IN CONNECTION WITH THIS REPORT. ENVIRONMENTAL DATA RESOURCES, INC. SPECIFICALLY DISCLAIMS THE MAKING OF ANY SUCH WARRANTIES, INCLUDING WITHOUT LIMITATION, MERCHANTABILITY OR FITNESS FOR A PARTICULAR USE OR PURPOSE. ALL RISK IS ASSUMED BY THE USER. IN NO EVENT SHALL ENVIRONMENTAL DATA RESOURCES, INC. BE LIABLE TO ANYONE, WHETHER ARISING OUT OF ERRORS OR OMISSIONS, NEGLIGENCE, ACCIDENT OR ANY OTHER CAUSE, FOR ANY LOSS OF DAMAGE, INCLUDING, WITHOUT LIMITATION, SPECIAL, INCIDENTAL, CONSEQUENTIAL, OR EXEMPLARY DAMAGES. ANY LIABILITY ON THE PART OF ENVIRONMENTAL DATA RESOURCES, INC. IS STRICTLY LIMITED TO A REFUND OF THE AMOUNT PAID FOR THIS REPORT.** Purchaser accepts this Report "AS IS". Any analyses, estimates, ratings, environmental risk levels or risk codes provided in this Report are provided for illustrative purposes only, and are not intended to provide, nor should they be interpreted as providing any facts regarding, or prediction or forecast of, any environmental risk for any property. Only a Phase I Environmental Site Assessment performed by an environmental professional can provide information regarding the environmental risk for any property. Additionally, the information provided in this Report is not to be construed as legal advice.

Copyright 2018 by Environmental Data Resources, Inc. All rights reserved. Reproduction in any media or format, in whole or in part, of any report or map of Environmental Data Resources, Inc., or its affiliates, is prohibited without prior written permission.

EDR and its logos (including Sanborn and Sanborn Map) are trademarks of Environmental Data Resources, Inc. or its affiliates. All other trademarks used herein are the property of their respective owners.

EXECUTIVE SUMMARY

A search of available environmental records was conducted by Environmental Data Resources, Inc (EDR). The report was designed to assist parties seeking to meet the search requirements of EPA's Standards and Practices for All Appropriate Inquiries (40 CFR Part 312), the ASTM Standard Practice for Environmental Site Assessments (E 1527-13), the ASTM Standard Practice for Environmental Site Assessments for Forestland or Rural Property (E 2247-16), the ASTM Standard Practice for Limited Environmental Due Diligence: Transaction Screen Process (E 1528-14) or custom requirements developed for the evaluation of environmental risk associated with a parcel of real estate.

TARGET PROPERTY INFORMATION

ADDRESS

2468 TIEBOUT AVENUE
BRONX, NY 10458

COORDINATES

Latitude (North): 40.8611270 - 40° 51' 40.05"
Longitude (West): 73.8949080 - 73° 53' 41.66"
Universal Tranverse Mercator: Zone 18
UTM X (Meters): 593138.1
UTM Y (Meters): 4523717.0
Elevation: 94 ft. above sea level

USGS TOPOGRAPHIC MAP ASSOCIATED WITH TARGET PROPERTY

Target Property Map:	5940599 CENTRAL PARK, NY
Version Date:	2013
Northeast Map:	5940557 MOUNT VERNON, NY
Version Date:	2013
Southeast Map:	5940605 FLUSHING, NY
Version Date:	2013
Northwest Map:	5940553 YONKERS, NY
Version Date:	2013

AERIAL PHOTOGRAPHY IN THIS REPORT

Portions of Photo from:	20150729, 20150522
Source:	USDA

MAPPED SITES SUMMARY

Target Property Address:
2468 TIEBOUT AVENUE
BRONX, NY 10458

Click on Map ID to see full detail.

MAP ID	SITE NAME	ADDRESS	DATABASE ACRONYMS	RELATIVE ELEVATION	DIST (ft. & mi.) DIRECTION
A1	MANHOLE # 16260	2486 TYBOT AVE	NY Spills	Higher	46, 0.009, NNE
A2	307 E 188 ST	307 EAST 188TH STREE	NY UST	Lower	49, 0.009, South
A3	FBHC	303 EAST 188TH STREE	NY AST	Lower	49, 0.009, SSW
A4	CON EDISON	303 EAST 188 ST	NY MANIFEST	Lower	49, 0.009, SSW
A5	CON EDISON SERVICE B	2461 ELM PL	RCRA NonGen / NLR	Lower	74, 0.014, SSE
A6	CON EDISION	2461 ELM PL	NY MANIFEST	Lower	74, 0.014, SSE
A7	2461 ELM REALTY CORP	2461 ELM PLACE	NY AST	Lower	74, 0.014, SSE
A8	2490 TIEBOUT AVE	2490 TIEBOUT AVENUE	NY AST	Higher	93, 0.018, NNE
A9	TIEBOUT PROPERTIES C	2475 TIEBOUT AVENUE	NY AST	Higher	96, 0.018, WNW
A10	APARTMENT BUILDING	2463 TIEBOUT AVE	NY AST	Higher	100, 0.019, WSW
A11	2485 ELM PLACE LLC	2485 ELM PLACE	NY AST	Lower	104, 0.020, ENE
B12	CONSOLIDATED EDISON	TIEBOUT AVE & 188TH	NY MANIFEST	Lower	118, 0.022, SW
B13	CON EDISON	TIEBOUT AVE & E 188	NY MANIFEST	Lower	118, 0.022, SW
B14	MANHOLE 16258	E 188TH ST & TIEBOUT	NY Spills	Lower	118, 0.022, SW
B15	CON EDISON	E 188TH ST & TIEBOUT	NY MANIFEST	Lower	118, 0.022, SW
B16	CONSOLIDATED EDISON	TIEBOUT & 188TH ST	NY MANIFEST	Lower	118, 0.022, SW
B17	MANHOLE # TM383	EAST 188TH ST AND TI	NY Spills	Lower	118, 0.022, SW
B18	CON EDISON TRANSFORM	E 188TH ST & TIEBOUT	RCRA NonGen / NLR	Lower	118, 0.022, SW
B19	CON EDISON	E 188 & TIEBOUT AVE	NY MANIFEST	Lower	118, 0.022, SW
B20	CON EDISON	TIEBOUT AVE & E 188T	NY MANIFEST	Lower	118, 0.022, SW
B21	CON EDISON	NW TIEBOUT AVE & E 1	NY MANIFEST	Lower	118, 0.022, SW
B22	CON EDISON	E 188 ST & TIEBO	NY MANIFEST	Lower	118, 0.022, SW
B23	CON EDISON	TIEBOUT AVE & E 188T	NY MANIFEST	Lower	118, 0.022, SW
B24	CON EDISON SERVICE B	TIEBOUT AVE & E 188T	RCRA NonGen / NLR, NY MANIFEST	Lower	118, 0.022, SW
A25	FY TIEBOUT LLC	2483-89 TIEBOUT AVEN	NY AST	Higher	123, 0.023, NW
A26	CON EDISON SERVICE B	261 E 188TH ST FRONT	RCRA NonGen / NLR	Higher	140, 0.027, West
A27	261-267 EAST 188TH S	261-267 EAST 188TH S	NY AST	Higher	140, 0.027, West
A28	267 E 188TH ST CORP	267 EAST 188TH STREE	NY AST	Higher	140, 0.027, West
A29	255 E 188 ST	255 EAST 188TH STREE	NY AST	Higher	140, 0.027, West
A30	261-67 E 188 ST	261 EAST 188TH STREE	NY AST	Higher	140, 0.027, West
A31	CON ED	261 E 188TH ST FRONT	NY MANIFEST	Higher	140, 0.027, West
A32	CON EDISON SERVICE B	2489 TIEBOUT AVE FRO	RCRA NonGen / NLR, FINDS	Higher	147, 0.028, NNW
A33	CON EDISON	2489 TIEBOUT AVE FRO	NY MANIFEST	Higher	147, 0.028, NNW
B34	2454 TIEBOUT AVE.	2454 TIEBOUT AVENUE	NY AST	Higher	198, 0.038, SSW
B35	UNION HOSPITAL OF TH	280 EAST 188TH ST	NY UST	Higher	208, 0.039, SW
A36	EAST FORDHAM ROAD RE	300 EAST FORDHAM ROA	NY UST	Higher	222, 0.042, NNE
A37	CON EDISON	306 EAST FORDHAM RD	NY MANIFEST	Higher	233, 0.044, NNE
C38	2463 MARION AVE	2463 MARION AVE	NY AST	Lower	240, 0.045, SE
B39	UNION COMMUNTIY HEAL	260 EAST 188TH STREE	NY UST, NY AST	Higher	253, 0.048, WSW

MAPPED SITES SUMMARY

Target Property Address:
2468 TIEBOUT AVENUE
BRONX, NY 10458

Click on Map ID to see full detail.

MAP ID	SITE NAME	ADDRESS	DATABASE ACRONYMS	RELATIVE ELEVATION	DIST (ft. & mi.) DIRECTION
A40	CON EDISON	249 ELM PL	NY MANIFEST	Higher	255, 0.048, NE
C41	DUVDVANI JACOB	346 E 188 ST	EDR Hist Cleaner	Lower	257, 0.049, SE
C42	TOP CLEANERS	346 E. 188TH STREET	NY DRYCLEANERS	Lower	257, 0.049, SE
C43	KIMS CLEANERS	346 E 188TH ST	RCRA NonGen / NLR, NY MANIFEST	Lower	257, 0.049, SE
D44	2474 VALENTINE AVE	2474 VALENTINE AVENU	NY AST	Higher	273, 0.052, WNW
D45	2474 VALENTINE AVE	2474 VALENTINE AVE	NY Spills, NY MANIFEST	Higher	273, 0.052, WNW
D46	2482 VALENTINE LLC	2482 VALENTINE AVENU	NY AST	Higher	277, 0.052, NW
A47	SERVICE BOX 4079	TIEBOUT AVE FORDUM R	NY Spills	Higher	279, 0.053, North
D48	2486 VALENTINE AVE	2486 VALENTINE AVENU	NY AST	Higher	281, 0.053, NW
C49	CON EDISON SERVICE B	2501 MARION AVE FRON	RCRA NonGen / NLR, FINDS	Lower	282, 0.053, East
C50	CON EDISON	2501 MARION AVE FRON	NY MANIFEST	Lower	282, 0.053, East
D51	CON EDISON SERVICE B	2462 VALENTINE AVE F	RCRA NonGen / NLR	Higher	289, 0.055, West
D52	CON EDISON	2462 VALENTINE AVE F	NY AST, NY MANIFEST	Higher	289, 0.055, West
D53	248 E. FORDHAM RD	248 EAST FORDHAM ROA	NY UST	Higher	311, 0.059, NW
B54	J FREDERICK SCHMIDT	2442 TIEBOUT AVENUE	NY AST	Higher	326, 0.062, SSW
D55	CON EDISON SERVICE B	2456 VALENTINE AVE F	RCRA NonGen / NLR, FINDS	Higher	342, 0.065, WSW
D56	CON ED	2456 VALENTINE AVE F	NY MANIFEST	Higher	342, 0.065, WSW
C57	2444 46 MARION REALT	2444-46 MARION AVENU	NY AST	Lower	357, 0.068, SE
E58	CON EDISON MANHOLE:	E FORDHAM AVE & ELM	RCRA NonGen / NLR, NY MANIFEST	Higher	360, 0.068, NE
F59	PRANA GROWTH FUND1,	355 EAST 187TH STREE	NY UST	Higher	360, 0.068, South
F60	2440 TIEBOUT AVE.	2440 TIEBOUT AVENUE	NY AST	Higher	375, 0.071, SSW
C61	PASTO REALTY LLC	361 EAST 188TH STREE	NY AST	Lower	384, 0.073, SE
E62	FLOOR NAIL SALON	305 EAST FORDHAM RD	NY Spills	Higher	384, 0.073, NNE
C63	OUR LADY OF MERCY CH	2500 MARION AVENUE	NY UST	Lower	388, 0.073, East
E64	KR FURNICHER	317 E FORDHAM RD	NY Spills	Higher	391, 0.074, NE
F65	MAHNOLE 23957	44 E 187TH ST	NY Spills	Higher	394, 0.075, South
G66	CON EDISON SERVICE B	2506 MARION AVE	RCRA NonGen / NLR, NY MANIFEST	Lower	396, 0.075, East
E67	KINGSBRIDGE RD	FORDHAM RD	NY Spills	Higher	400, 0.076, NE
E68	FORDHAM RD/KINGSBRID	FORDHAM RD/KINGSBRID	NY Spills	Higher	400, 0.076, NE
E69	KINGSBRIDGE AVE	FORDHAM ROAD & KINGB	NY Spills	Higher	400, 0.076, NE
D70	2467 REALTY CORP.	2467 VALENTINE AVENU	NY AST	Higher	404, 0.077, West
H71	36 HOLDING CORP	2444 VALENTINE AVE	NY AST	Higher	406, 0.077, WSW
D72	2463 VALENTINE AVE L	2463 VALENTINE AVENU	NY AST	Higher	406, 0.077, West
I73	VALENTINE AV NORTH O	FORDHAM RD	NY Spills	Higher	421, 0.080, NNW
G74	NYC DEPT OF EDUCATIO	2510 MARION AVE	RCRA-SQG, FINDS, ECHO	Lower	421, 0.080, East
I75	CON EDISON	FORDHAM RD & VALENTI	NY MANIFEST	Higher	421, 0.080, NNW
I76	VAULT 1642	VALENTINE AVE AND FO	NY Spills	Higher	421, 0.080, NNW
I77	TM524	FORDHAM ROAD & VALET	NY Spills	Higher	421, 0.080, NNW
F78	BRONX BAPTIST CHURCH	331 EAST 187TH ST	NY Spills	Higher	427, 0.081, SSW

MAPPED SITES SUMMARY

Target Property Address:
2468 TIEBOUT AVENUE
BRONX, NY 10458

Click on Map ID to see full detail.

MAP ID	SITE NAME	ADDRESS	DATABASE ACRONYMS	RELATIVE ELEVATION	DIST (ft. & mi.) DIRECTION
E79	CON EDISON SERVICE B	342 E FORDHAM RD FRO	RCRA NonGen / NLR, FINDS	Lower	442, 0.084, ENE
E80	CON EDISON	342 E FORDHAM RD FRO	NY MANIFEST	Lower	442, 0.084, ENE
H81	CON EDISON	2440 VALENTINE AVE	NJ MANIFEST	Higher	443, 0.084, WSW
H82	CON EDISON	2440 VALENTINE AVE	RCRA NonGen / NLR, FINDS, ECHO	Higher	443, 0.084, WSW
H83	CON ED	2453 VALENTINE AVE F	NY MANIFEST	Higher	452, 0.086, WSW
H84	2453 VALENTINE AVE	2453 VALENTINE AVE	NY AST	Higher	452, 0.086, WSW
H85	CON EDISON SERVICE B	2453 VALENTINE AVE F	RCRA NonGen / NLR	Higher	452, 0.086, WSW
F86	MARION AVENUE REALTY	2440 MARION AVENUE	NY AST	Lower	458, 0.087, SSE
C87	REHOBOT DRY CLEANERS	368 E 188 ST	RCRA-CESQG	Lower	459, 0.087, SE
C88	HITO FRENCH DRY CLEA	368 E 188TH ST	EDR Hist Cleaner	Lower	459, 0.087, SE
C89	HITO CLEANERS	368 EAST 188TH ST	NY Spills	Lower	459, 0.087, SE
C90	HITO FRENCH DRY CLNR	368 E 188TH ST	NY DRYCLEANERS, NY MANIFEST	Lower	459, 0.087, SE
H91	315 EAST 187TH STREE	315 EAST 187TH STREE	NY AST	Higher	471, 0.089, SW
I92	226 E FORDHAM RD	226 EAST FORDHAM ROA	NY AST	Higher	475, 0.090, NW
D93	CON EDISON	219 EAST 188 ST	NY MANIFEST	Higher	479, 0.091, West
F94	2436 MARION AVENUE	2436 MARION AVENUE	NY AST	Lower	489, 0.093, SSE
C95	PLAZA ASSOCIATES, IN	373 EAST 188TH STREE	NY AST	Lower	490, 0.093, SE
C96	COB HOLDING LLC	373 EAST 188TH ST	NY AST	Lower	490, 0.093, SE
G97	OUR LADY OF MERCY SC	2512 MARION AVENUE	NY UST	Lower	492, 0.093, East
H98	SALJANIN REALTY CORP	222 E 188TH STREET	NY AST	Higher	498, 0.094, West
H99	CON EDISON SERVICE B	222 E 188TH ST FRONT	RCRA NonGen / NLR, FINDS	Higher	498, 0.094, West
H100	CON EDISON	222 E 188TH ST FRONT	NY MANIFEST	Higher	498, 0.094, West
J101	CON EDISON SERVICE B	2469 WEBSTER AVE FRO	RCRA NonGen / NLR, NY MANIFEST	Lower	501, 0.095, ESE
H102	CON EDISON	2430 VALENTINE AV	NY MANIFEST	Higher	510, 0.097, SW
H103	CON ED	214 E 188TH ST FRONT	NY MANIFEST	Higher	523, 0.099, West
H104	CON EDISON SERVICE B	214 E 188TH ST FRONT	RCRA NonGen / NLR	Higher	523, 0.099, West
F105	2430 MARION AVE.	2430 MARION AVE.	NY AST, NY Spills	Lower	538, 0.102, SSE
E106	CON EDISON	339 EAST FORDHAM RD	NY MANIFEST	Lower	539, 0.102, ENE
E107	CON EDISION	339 E FORDHAM RD FRO	NY MANIFEST	Lower	539, 0.102, ENE
E108	CON EDISON	339 E FORDHAM RD	NY MANIFEST	Lower	539, 0.102, ENE
E109	CON EDISON SERVICE B	339 E FORDHAM RD FRO	RCRA NonGen / NLR, FINDS	Lower	539, 0.102, ENE
K110	HAGEDORN FORHAM ROAD	210 EAST 188TH STREE	NY AST	Higher	540, 0.102, West
K111	MANHOLE23091	210 EAST 188TH STREE	NY Spills	Higher	540, 0.102, West
F112	CON EDISON TRANSFORM	MARION AVE & E 187TH	RCRA NonGen / NLR, NY MANIFEST	Lower	554, 0.105, South
F113	NYC DEP	187TH ST & MARION AV	RCRA NonGen / NLR, NY MANIFEST	Lower	554, 0.105, South
E114	CON EDISON	E FORDHAM RD & MARIO	NY MANIFEST	Lower	555, 0.105, ENE
I115	CONSOLIDATED EDISON	220 FORDHAM ROAD	NJ MANIFEST	Higher	561, 0.106, NW
I116	CON EDISON SERVICE B	220 FORDHAM RD SB 40	RCRA NonGen / NLR, NY MANIFEST	Higher	561, 0.106, NW
K117	SERVICE BOX 8606	IFO 217 EAST 188ST	NY Spills	Higher	564, 0.107, West

MAPPED SITES SUMMARY

Target Property Address:
2468 TIEBOUT AVENUE
BRONX, NY 10458

Click on Map ID to see full detail.

MAP ID	SITE NAME	ADDRESS	DATABASE ACRONYMS	RELATIVE ELEVATION	DIST (ft. & mi.) DIRECTION
H118	2425 VALENTINE AVENU	2425 VALENTINE AVENU	NY AST	Higher	569, 0.108, WSW
L119	2427 WEBSTER AVENUE	2427 WEBSTER AVENUE	NY AST	Lower	571, 0.108, SE
F120	CON EDISON SERVICE B	336 E 187TH ST	RCRA NonGen / NLR, NY MANIFEST	Lower	572, 0.108, South
E121	315 EAST KINGSBRIDGE	315 EAST KINGSBRIDGE	NY Spills	Higher	577, 0.109, NE
L122	CON EDISON	2423 WEBSTER AVE	RCRA NonGen / NLR, FINDS, ECHO	Lower	580, 0.110, SSE
L123	CON EDISON	2423 WEBSTER AVE	NY MANIFEST	Lower	580, 0.110, SSE
L124	CON EDISON	2423 WEBSTER AVE	NJ MANIFEST	Lower	580, 0.110, SSE
I125	CON EDISON - SERVICE	213 E FORDHAM RD	NY MANIFEST	Higher	581, 0.110, NW
M126	CON EDISON SERVICE B	361 E FORDHAM RD FRO	RCRA NonGen / NLR	Lower	593, 0.112, ENE
M127	CON EDISION	361 E FORDHAM RD FRO	NY MANIFEST	Lower	593, 0.112, ENE
N128	BUDVA EQUITIES LLC	2526 VALENTINE AVE	NY AST	Higher	595, 0.113, North
N129	APT BUILDING	2526 VALENTINE AVE	NY Spills	Higher	595, 0.113, North
O130	WAGNER BUILDING	2488 GRAND CONCOURSE	NY AST	Higher	601, 0.114, WNW
O131	OFFICE BUILDING	2488 GRAND CONCOURSE	NY Spills	Higher	601, 0.114, WNW
O132	SPILL NUMBER 0009361	2488 GRAND CONCOURSE	NY Spills	Higher	601, 0.114, WNW
O133	2476 GRAND CONCOURSE	2476 GRAND CONCOURSE	NY LTANKS	Higher	601, 0.114, WNW
O134	CON EDISON MANHOLE:	2490 GRAND CONCOURSE	RCRA NonGen / NLR, FINDS	Higher	602, 0.114, NW
O135	CON EDISON	2490 GRAND CONCOURSE	NY MANIFEST	Higher	602, 0.114, NW
H136	4 GAL HYDRAULIC FLUI	EAST 187 STREET & VA	NY Spills	Higher	605, 0.115, SW
M137	CON ED	2543 MARION AVE	NY MANIFEST	Lower	621, 0.118, NE
M138	FORDHAM UNITED METHO	2543 MARION AVE	NY UST	Lower	621, 0.118, NE
M139	CON EDISON SERVICE B	2543 MARION AVE	RCRA NonGen / NLR, NY MANIFEST	Lower	621, 0.118, NE
J140	CON EDISON	2458 WEBSTER AVE	RCRA NonGen / NLR, FINDS, ECHO	Lower	621, 0.118, SE
J141	CON EDISON	2458 WEBSTER AVE	NJ MANIFEST	Lower	621, 0.118, SE
I142	CON EDISON	2500 GRAND CONCOURSE	NY MANIFEST	Higher	632, 0.120, NW
H143	HITOS DRY CLEANERS	2414 VALENTINE AVE	EDR Hist Cleaner	Higher	634, 0.120, SW
J144	MANHOLE #31160	WEBSTER AVE/EAST 189	NY Spills	Lower	636, 0.120, ESE
J145	E 189TH ST/WEBSTER A	E 189TH ST/WEBSTER A	NY Spills	Lower	636, 0.120, ESE
J146	218923; E 189 AND WE	E 189 AND WEBSTER AV	NY Spills	Lower	636, 0.120, ESE
J147	TM382	189ST/WEBSTER AV	NY Spills	Lower	636, 0.120, ESE
J148	SEWAGE THROUGH WALL	189TH STREET/ WEBSTE	NY Spills	Lower	636, 0.120, ESE
J149	MANHOLE 382	EAST 189TH ST & WEBS	NY Spills	Lower	636, 0.120, ESE
J150	TRANSFORMER MANHOLE	E 189TH ST & WEBSTER	NY Spills	Lower	636, 0.120, ESE
J151	189TH ST AND WEBSTER	189TH ST AND WEBSTER	NY Spills	Lower	636, 0.120, ESE
M152	2542 MARION AVE/BRON	2542 MARION AVENUE	NY Spills	Lower	638, 0.121, ENE
K153	CON EDISON	2458 GRAND CONCOURSE	NY MANIFEST	Higher	640, 0.121, West
P154	CON EDISON - TRANSFO	260 COLES LN	NY MANIFEST	Higher	640, 0.121, NNE
I155	CON EDISON	2504 GRAND CONCOURSE	NY MANIFEST	Higher	646, 0.122, NW
N156	CONSOLIDATED EDISON	310 EAST KINGSBRIDGE	NY Spills, NY MANIFEST	Higher	649, 0.123, NNE

MAPPED SITES SUMMARY

Target Property Address:
2468 TIEBOUT AVENUE
BRONX, NY 10458

Click on Map ID to see full detail.

MAP ID	SITE NAME	ADDRESS	DATABASE ACRONYMS	RELATIVE ELEVATION	DIST (ft. & mi.) DIRECTION
N157	CONSOLIDATED EDISON	310 E. KINGSBRIDGE R	NY Spills, NY MANIFEST	Higher	649, 0.123, NNE
N158	CON EDISON	310 KINGSBRIDGE RD	RCRA NonGen / NLR	Higher	649, 0.123, NNE
N159	CON ED - 310 EAST KI	310 EAST KINGSBRIDGE	RCRA NonGen / NLR, NY MANIFEST	Higher	649, 0.123, NNE
N160	CONSOLIDATED EDISON	310 EAST KINGSBRIDGE	NY MANIFEST	Higher	649, 0.123, NNE
J161	CON EDISON	189TH ST & WEBSTER A	RCRA NonGen / NLR, NY MANIFEST	Lower	650, 0.123, ESE
J162	CON EDISON - MH 1055	E84TH STREET AND WEV	RCRA NonGen / NLR, NY MANIFEST	Lower	653, 0.124, ESE
N163	2527 VALENTINE REALT	2527 VALENTINE AVE	NY AST	Higher	654, 0.124, NNW
J164	BRONEN'S REALTY LLC	2462 WEBSTER AVENUE	NY UST	Lower	658, 0.125, ESE
H165	CON EDISON MANHOLE:	257 E 187TH ST FRONT	RCRA NonGen / NLR, NY MANIFEST	Higher	662, 0.125, WSW
H166	7576 REALTY LLC	257 EAST 187 ST	NY UST	Higher	662, 0.125, WSW
M167	2550 BAINBRIDGE CORP	2550 BAINBRIDGE AVEN	NY AST	Higher	666, 0.126, NE
L168	ENGINE COMPANY 48	2417 WEBSTER AVENUE	NY UST	Lower	673, 0.127, SSE
L169	ENGINE COMPANY 48	2417 WEBSTER AVENUE	NY AST	Lower	673, 0.127, SSE
L170	ENGINE CO. 048/LADD.	2417 WEBSTER AVENUE	NY LTANKS, NY Spills	Lower	673, 0.127, SSE
Q171	2405 MARION CORPORAT	2405 MARION AVENUE	NY AST	Lower	673, 0.127, South
N172	2530 GRAND CONCOURSE	2530 GRAND CONCOURSE	NY AST	Higher	674, 0.128, NNW
O173	CON EDISON SERVICE B	201 E FORDHAM RD FRO	RCRA NonGen / NLR, FINDS	Higher	677, 0.128, NW
O174	CON EDISON	201 E FORDHAM RD FRO	NY MANIFEST	Higher	677, 0.128, NW
R175	VALENTINE 2400 LLC	2400 VALENTINE AVENU	NY AST	Higher	682, 0.129, SW
R176	CON EDISON	2400 VALENTINE AVE F	NY Spills, NY MANIFEST	Higher	682, 0.129, SW
R177	CON EDISON SERVICE B	2400 VALENTINE AVE F	RCRA NonGen / NLR, FINDS	Higher	682, 0.129, SW
S178	NYNEX	2505 WEBSTER AVENUE	NY MANIFEST	Lower	689, 0.130, East
P179	RBD REALTY CONSULTAN	2550 BRIGGS AVENUE	NY AST	Higher	699, 0.132, NNE
M180	VALUE MART DEPT STOR	371 E FORDHAM RD	RCRA NonGen / NLR, FINDS, ECHO	Lower	700, 0.133, ENE
R181	CON EDISON SERVICE B	2415 VALENTINE AVE F	RCRA NonGen / NLR, FINDS	Higher	701, 0.133, SW
R182	2415 VALENTINE AVE	2415 VALENTINE AVENU	NY AST	Higher	701, 0.133, SW
R183	CON EDISON	2415 VALENTINE AVE F	NY MANIFEST	Higher	701, 0.133, SW
T184	CON EDISON	2518 GRAND CONCOURSE	RCRA NonGen / NLR	Higher	702, 0.133, NNW
T185	CON EDISON	2518 GRAND CONCOURSE	NJ MANIFEST	Higher	702, 0.133, NNW
T186	CON EDISON	2518 GRAND CONCOURSE	NY MANIFEST	Higher	702, 0.133, NNW
T187	CON EDISON - VAULT 1	2518-30 GRAND CONCOU	NY MANIFEST	Higher	702, 0.133, NNW
K188	CON EDISON MANHOLE:	2438 GRAND CONCOURSE	RCRA NonGen / NLR	Higher	709, 0.134, West
K189	CON EDISON	2438 GRAND CONCOURSE	NY MANIFEST	Higher	709, 0.134, West
K190	CON EDISON	2438 GRAND CONCOURSE	NY MANIFEST	Higher	709, 0.134, West
S191	CON EDISON SERVICE B	2513 WEBSTER AVE FRO	RCRA NonGen / NLR, NY MANIFEST	Lower	710, 0.134, East
N192	MEHAJ, INC.	2540 VALENTINE AVE.	NY AST	Higher	713, 0.135, North
M193	FORDHAM BRANCH	2556 BAINBRIDGE AV	NY AST	Lower	726, 0.138, NE
M194	PROPOSED FORDHAM LIB	2556 BAINBRIDGE AVE/	NY LTANKS	Lower	726, 0.138, NE
J195	CON EDISON	2471 WEBSTER AVE	NY MANIFEST	Lower	727, 0.138, ESE

MAPPED SITES SUMMARY

Target Property Address:
2468 TIEBOUT AVENUE
BRONX, NY 10458

Click on Map ID to see full detail.

MAP ID	SITE NAME	ADDRESS	DATABASE ACRONYMS	RELATIVE ELEVATION	DIST (ft. & mi.) DIRECTION
R196	CON EDISON	2411 VALENTINE AVE	NY MANIFEST	Higher	727, 0.138, SW
P197	2555 BAINBRIDGE AVE	2555 BAINBRIDGE AVE	NY AST	Higher	728, 0.138, NE
N198	2544 VALENTINE AVENU	2544 VALENTINE AVE	NY AST	Higher	732, 0.139, North
R199	BEVING ASSOCIATES, L	2395 TIEBOUT AVE	NY AST	Higher	732, 0.139, SSW
M200	361 EAST REALTY ASSO	2542 MARION AVE	NY MANIFEST	Lower	742, 0.141, ENE
M201	SEKWANG CO INC TAS V	2542 MARION AVE	RCRA NonGen / NLR, FINDS, ECHO	Lower	742, 0.141, ENE
R202	CON EDISON SERVICE B	2407 VALENTINE AVE F	RCRA NonGen / NLR	Higher	743, 0.141, SW
R203	2407 VALENTINE AVENU	2407 VALENTINE AVENU	NY UST, NY MANIFEST	Higher	743, 0.141, SW
Q204	CON EDISON SERVICE B	2390 TIEBOUT AVE FRO	RCRA NonGen / NLR, FINDS	Higher	745, 0.141, SSW
Q205	CON EDISON	2390 TIEBOUT AVE FRO	NY AST, NY MANIFEST	Higher	745, 0.141, SSW
S206	CON EDISON	2506 WEBSTER AVE	NY MANIFEST	Lower	749, 0.142, East
N207	2537 VALENTINE AVE	2537 VALENTINE AVE	NY AST	Higher	751, 0.142, North
R208	REGENCY ASSOC. LLC	2396 VALENTINE AVE	NY AST	Higher	752, 0.142, SW
S209	CON EDISON SERVICE B	400 FORDHAM RD FRONT	RCRA NonGen / NLR, FINDS	Lower	760, 0.144, East
S210	SEARS #2764	400 E FORDHAM RD	NJ MANIFEST	Lower	760, 0.144, East
S211	SEARS BLDG	400 E FORDHAM RD	NY LTANKS	Lower	760, 0.144, East
S212	SEARS ROEBUCK & CO #	400 E FORDHAM RD	RCRA NonGen / NLR, FINDS, ECHO, NY MANIFEST	Lower	760, 0.144, East
S213	CON EDISON	400 FORDHAM RD FRONT	NY MANIFEST	Lower	760, 0.144, East
S214	FORDHAM PLACE - SEAR	400 EAST FORDHAM ROA	NY AST	Lower	760, 0.144, East
L215	CON EDISON TRANSFORM	E 187TH ST & WEBSTER	RCRA NonGen / NLR, FINDS	Lower	766, 0.145, SSE
U216	CON EDISON	2428 GRAND CONCOURSE	NY MANIFEST	Higher	768, 0.145, WSW
U217	CON EDISON SERVICE B	2428 GRAND CONCOURSE	RCRA NonGen / NLR, FINDS	Higher	768, 0.145, WSW
Q218	CONSOLIDATED EDISON	E FORDHAM & GRAND CO	NY MANIFEST	Higher	770, 0.146, NW
Q219	NYC BD OF ED - PUBLI	2400 MARION AVE	RCRA-SQG	Lower	775, 0.147, South
Q220	PUBLIC SCHOOL 85 - B	2400 MARION AVENUE	NY AST	Lower	775, 0.147, South
Q221	NYC BD OF ED - PUBLI	2400 MARION AVE	NY MANIFEST	Lower	775, 0.147, South
U222	BRONX PARKING GARAGE	2400 RYER AVE.CORNER	NY AST	Higher	776, 0.147, WSW
U223	BRONX PARKING GARAGE	2400 RYER AVENUE	NY AST	Higher	776, 0.147, WSW
M224	ESHINA REALTY CORPOR	2550 MARION AVENUE	NY AST	Lower	781, 0.148, NE
Q225	2499 GRAND LLC	2499 GRAND AVENUE	NY AST	Higher	784, 0.148, NW
U226	POE AFFILIATES	2432 GRAND CONCOURSE	NY UST	Higher	787, 0.149, WSW
U227	COMMERCIAL	2432 GRAND CONCOURSE	NY LTANKS	Higher	787, 0.149, WSW
U228	POE AFFILIATES	2432 GRAND CONCOURSE	NY AST	Higher	787, 0.149, WSW
S229	SELGA REALTY	390 EAST FORDHAM ROA	NY AST	Lower	792, 0.150, East
R230	RETTNER MANAGEMENT C	2400 RYER AVE	RCRA NonGen / NLR, FINDS, ECHO	Higher	801, 0.152, WSW
R231	IN ROADWAY	2400 RYER AVE	NY AST, NY Spills	Higher	801, 0.152, WSW
V232	P.S. 246K	2461 GRAND CONCOURSE	NY AST	Higher	818, 0.155, WNW
W233	AVUBEN REALTY	2557 MARION AVENUE	NY AST	Lower	819, 0.155, NE
U234	CON EDISON	2426 GRAND CONCOURSE	NY MANIFEST	Higher	821, 0.155, WSW

MAPPED SITES SUMMARY

Target Property Address:
2468 TIEBOUT AVENUE
BRONX, NY 10458

Click on Map ID to see full detail.

MAP ID	SITE NAME	ADDRESS	DATABASE ACRONYMS	RELATIVE ELEVATION	DIST (ft. & mi.) DIRECTION
R235	MXR REALTY LLC	2395 VALENTINE AVENU	NY AST	Higher	828, 0.157, SW
X236	2408 WEBSTER AVE	2408 WEBSTER AVENUE	NY AST	Lower	831, 0.157, SSE
R237	CON EDISON	2390 VALENTINE AV	NY MANIFEST	Higher	833, 0.158, SW
R238	CON EDISON SERVICE B	2390 VALENTINE AVE F	RCRA NonGen / NLR, FINDS	Higher	833, 0.158, SW
Y239	CON EDISON	400 E 188TH ST	NY MANIFEST	Lower	833, 0.158, SE
Y240	CON EDISON	400 E 188TH ST	NJ MANIFEST	Lower	833, 0.158, SE
Y241	CON EDISON	400 E 188TH ST	RCRA NonGen / NLR, FINDS, ECHO	Lower	833, 0.158, SE
Y242	4729 PARK AVENUE	4729 PARK AVENUE	NY VCP	Lower	837, 0.159, ESE
O243	CON EDISON	160 E FORDHAM RD FRO	NY MANIFEST	Higher	843, 0.160, WNW
O244	CON EDISON SERVICE B	160 E FORDHAM RD FRO	RCRA NonGen / NLR	Higher	843, 0.160, WNW
R245	2388 VALENTINE AVE/B	2388 VALENTINE AVE	NY LTANKS	Higher	856, 0.162, SW
Z246	MARTIN'S WEBSTER INC	387 FORDHAM RD	NY AST	Lower	859, 0.163, ENE
O247	CON EDISON	152 E FORDHAM RD FRO	NY MANIFEST	Higher	860, 0.163, WNW
O248	CON EDISON SERVICE B	152 E FORDHAM RD FRO	RCRA NonGen / NLR, FINDS	Higher	860, 0.163, WNW
AA249	BELL ATLANTIC - TRG	2377 TIEBOUT AVE	RCRA NonGen / NLR, FINDS, ECHO	Higher	868, 0.164, SSW
X250	187 REALTY LLC	401-05 EAST 187TH ST	NY AST	Lower	871, 0.165, SSE
AB251	IVANAJ 2545 REALTY C	2545 VALENTINE AVENU	NY AST	Higher	873, 0.165, North
AB252	IVANAJ 2545 REALTY C	2545 VALENTINE AVENU	NY LTANKS, NY TANKS	Higher	873, 0.165, North
Z253	MED REALTY INC	2537 DECATUR AVE	NY AST	Lower	876, 0.166, ENE
W254	2566 BAINBRIDGE ASSO	2566 BAINBRIDGE AVEN	NY AST	Lower	878, 0.166, NE
X255	TRI-BEL, LP	4691 PARK AVE.	NY AST	Lower	884, 0.167, SE
P256	BRIGGS AVE	2570 BRIGGS AVENUE	NY AST	Higher	887, 0.168, NNE
AC257	CON EDISON	151 E FORDHAM RD FRO	NY MANIFEST	Higher	888, 0.168, WNW
AC258	CON EDISON SERVICE B	151 E FORDHAM RD FRO	RCRA NonGen / NLR	Higher	888, 0.168, WNW
AD259	CONSOLIDATED EDISON	E 189ST & PARK AVE	NY MANIFEST	Lower	898, 0.170, ESE
AD260	CON EDISON	4747 E PARK AVE FRON	NY MANIFEST	Lower	899, 0.170, ESE
AD261	CON EDISON SERVICE B	4747 E PARK AVE FRON	RCRA NonGen / NLR	Lower	899, 0.170, ESE
W262	OEL REALTY CORP	2565 MARION AVENUE	NY AST	Lower	902, 0.171, NE
AE263	271 EAST KINGBRIDGE	271 EAST KINGSBRIDGE	NY AST	Higher	904, 0.171, NNE
AC264	FORDHAM ASSOCIATES L	2501 GRAND CONCOURSE	RCRA NonGen / NLR	Higher	906, 0.172, NW
AC265	TWO FORDHAM SQAURE	2501 GRAND CONCOURSE	NY AST	Higher	906, 0.172, NW
AC266	CON EDISON SERVICE B	2501 GRAND CONCOURSE	RCRA NonGen / NLR, FINDS	Higher	906, 0.172, NW
AC267	CON ED	2501 GRAND CONCOURSE	NY MANIFEST	Higher	906, 0.172, NW
R268	FBHC	2385 VALENTINE AVENU	NY AST	Higher	907, 0.172, SW
X269	413 EAST 187TH STREE	413 EAST 187TH STREE	NY LTANKS	Lower	907, 0.172, SSE
AA270	2364 TIEBOUT AVE.	2364 TIEBOUT AVE.	NY AST	Higher	910, 0.172, SSW
T271	JULES AND LINDA LANE	2537 GRAND CONCOURSE	NY AST	Higher	911, 0.173, NNW
AE272	CON EDISON	271 KINGSBRIDGE RD &	NY MANIFEST	Higher	912, 0.173, NNE
AB273	ELECTRO CONCOURSE AS	2558 GRAND CONCOURSE	NY AST	Higher	913, 0.173, NNW

MAPPED SITES SUMMARY

Target Property Address:
2468 TIEBOUT AVENUE
BRONX, NY 10458

Click on Map ID to see full detail.

MAP ID	SITE NAME	ADDRESS	DATABASE ACRONYMS	RELATIVE ELEVATION	DIST (ft. & mi.) DIRECTION
V274	CON EDISON SERVICE B	136 E FORDHAM RD FRO	RCRA NonGen / NLR	Higher	920, 0.174, WNW
V275	CON EDISON	136 E FORDHAM RD FRO	NY MANIFEST	Higher	920, 0.174, WNW
V276	CON EDISON	134 E FORDHAM RD	NY MANIFEST	Higher	921, 0.174, WNW
Z277	2543 DECATUR AVE	2543 DECATUR AVENUE	NY AST	Lower	929, 0.176, ENE
Z278	APT BUILDING	2543 DECATUR AVE	NY LTANKS	Lower	929, 0.176, ENE
AA279	VERIZON NEW YORK INC	2373 TIEBOUT AVENUE	NY LTANKS, NY TANKS, NY Spills	Higher	931, 0.176, SSW
AA280	BELL ATLANTIC	2373 TIEBOUT AVENUE	NY MANIFEST	Higher	931, 0.176, SSW
AA281	VERIZON	2373 TIEBOUT AVE	RCRA NonGen / NLR, FINDS, ECHO, NY MANIFEST	Higher	931, 0.176, SSW
AA282	CON EDISON SERVICE B	2378 VALENTINE AVE F	RCRA NonGen / NLR	Higher	937, 0.177, SW
AA283	CON EDISON	2378 VALENTINE AVE F	NY MANIFEST	Higher	937, 0.177, SW
X284	AMGUIL REALTY CORP.	400 EAST 187TH STREE	NY AST	Lower	939, 0.178, SSE
AA285	METRO CLEANERS	2360 TIEBOUT AVE	RCRA-CESQG, ICIS, US AIRS, FINDS, ECHO, NY...	Higher	942, 0.178, SSW
AA286	METRO/TONY'S DRY CLE	2360 TIEBOUT AVENUE	NY DRYCLEANERS	Higher	942, 0.178, SSW
V287	APARTMENT HOUSE	2450 CRESTON AVENUE	NY AST	Higher	944, 0.179, WNW
V288	SPELL NUMBER 0401015	2450 CRESTON AVE	NY LTANKS	Higher	944, 0.179, WNW
AA289	CON EDISON	2365 TIEBOUT AV	NY MANIFEST	Higher	957, 0.181, SSW
V290	K.K. ASSOCIATES	2446 CRESTON AVENUE	NY AST	Higher	961, 0.182, West
U291	LOEWS PARADISE QUAD	2413 GRAND CONCOURSE	NY AST	Higher	964, 0.183, WSW
AC292	VAULT #V1301	2500 CRESTON AVE	NY Spills, NY MANIFEST	Higher	967, 0.183, NW
AA293	2375 MARION AVENUE	2375 MARION AVENUE	NY AST	Higher	967, 0.183, SSW
AF294	2380 RYER AVENUE	2380 RYER AVE	NY AST, NY Spills	Higher	968, 0.183, SW
AB295	CON EDISON TRANSFORM	VALENTINE AVE & E 19	RCRA NonGen / NLR, NY MANIFEST	Higher	976, 0.185, North
AF296	ROSH MGMT LLC	2381 VALENTINE AVENU	NY AST	Higher	978, 0.185, SW
AC297	CON EDISON	2510 CRESTON AV	NY MANIFEST	Higher	979, 0.185, NW
AC298	CON EDISON	2510 CRESTON AV	NY MANIFEST	Higher	979, 0.185, NW
AG299	2545 GRAND CONCOURSE	2545 GRAND CONCOURSE	NY AST	Higher	985, 0.187, NNW
AB300	CON EDISON SERVICE B	E KINGSBRIDGE RD & E	RCRA NonGen / NLR, NY MANIFEST	Higher	985, 0.187, North
V301	JOES CLEANERS	2434 CRESTON AVE	RCRA NonGen / NLR, FINDS, ECHO, NY MANIFEST	Higher	987, 0.187, West
302	CON EDISON	2524 CRESTON AVE	NY AST, NY MANIFEST	Higher	987, 0.187, NW
AH303	FORDHAM FIVE ASSOCIA	2420 CRESTON AVENUE	NY AST	Higher	993, 0.188, West
AI304	CON EDISON	2380 WEBSTER AVE	RCRA NonGen / NLR	Lower	998, 0.189, SSE
AI305	CON EDISON	2380 WEBSTER AVE	NJ MANIFEST	Lower	998, 0.189, SSE
AI306	CON EDISON	2380 WEBSTER AVE	NY MANIFEST	Lower	998, 0.189, SSE
Y307	CON EDISON - MH MH-9	PARK AVENUE & E.188T	RCRA NonGen / NLR, NY MANIFEST	Lower	1001, 0.190, SE
V308	NYNEX	CRESTON AVE & FORDHA	NY MANIFEST	Higher	1005, 0.190, WNW
V309	CON EDISON MANHOLE:	FORDHAM AVE & CRESTO	RCRA NonGen / NLR, NY MANIFEST	Higher	1005, 0.190, WNW
V310	CON EDISON MANHOLE 2	E 188TH ST & CRESTON	RCRA NonGen / NLR, NY MANIFEST	Higher	1011, 0.191, WNW
AG311	BRONX COMMUNITY REEN	2532 CRESTON AVENUE	NY AST	Higher	1017, 0.193, NW
AF312	2376 RYER AVE LLC	2376 RYER AVENUE	NY AST	Higher	1021, 0.193, SW

MAPPED SITES SUMMARY

Target Property Address:
2468 TIEBOUT AVENUE
BRONX, NY 10458

Click on Map ID to see full detail.

MAP ID	SITE NAME	ADDRESS	DATABASE ACRONYMS	RELATIVE ELEVATION	DIST (ft. & mi.) DIRECTION
AG313	CON EDISON - MANHOLE	F? 2534 CRESTON AVEN	RCRA-LQG, NJ MANIFEST, NY MANIFEST	Higher	1021, 0.193, NW
AH314	FBHC	2414 CRESTON AVENUE	NY AST	Higher	1022, 0.194, West
AA315	CON EDISON VAULT: 18	TIEBOUT AVE & E 184T	RCRA NonGen / NLR, NY MANIFEST	Higher	1023, 0.194, SSW
W316	2580 BAINBRIDGE AVE	2580 BAINBRIDGE AVE	NY AST	Lower	1023, 0.194, NE
Z317	CON EDISON	2543 WEBSTER AVE & F	NY MANIFEST	Lower	1026, 0.194, ENE
AE318	261 EAST KINGSBRIDGE	261 EAST KINGSBRIDGE	NY AST	Higher	1030, 0.195, NNE
AG319	2555-59 GRAND CONCOU	2555-59 GRAND CONCOU	NY AST	Higher	1030, 0.195, NNW
AF320	CON EDISON	261 E 184TH ST	NY MANIFEST	Higher	1038, 0.197, SW
AF321	CON EDISON	261 E 184TH ST	RCRA NonGen / NLR, FINDS, ECHO	Higher	1038, 0.197, SW
AF322	CON EDISON	261 E 184TH ST	NJ MANIFEST	Higher	1038, 0.197, SW
AF323	CON EDISON	259 E 184TH ST	NY MANIFEST	Higher	1041, 0.197, SW
Y324	CON EDISON - MH 98	CYRUS PL AND PARK AV	RCRA NonGen / NLR, NY MANIFEST	Lower	1046, 0.198, SE
AI325	CON EDISON SERVICE B	2378 WEBSTER AVE FRO	RCRA NonGen / NLR, NY MANIFEST	Lower	1052, 0.199, SSE
AF326	BRONX EYE CARE	2374 GRAND CONCOURSE	NY AST	Higher	1056, 0.200, WSW
AF327	K/K ASSOC	2382 GRAND CONCOURSE	NY AST	Higher	1056, 0.200, WSW
AD328	CON EDISON	180 3RD ST & PARK AV	RCRA NonGen / NLR, FINDS, ECHO	Lower	1066, 0.202, ESE
AC329	CITIBANK BRANCH #102	2481 CRESTON AVENUE	NY AST	Higher	1067, 0.202, WNW
AF330	NYCTA - EAST 184TH S	2392 GRAND CONCOURSE	RCRA NonGen / NLR, FINDS, ECHO	Higher	1067, 0.202, WSW
AC331	72 EAST 190TH STREET	72 EAST 190TH STREET	NY AST	Higher	1080, 0.205, WNW
AG332	CON EDISON	2534-38 CRESTON AVE	RCRA NonGen / NLR, NJ MANIFEST, NY MANIFEST	Higher	1081, 0.205, NW
AA333	CON EDISON SERVICE B	320 E 184TH ST FRONT	RCRA NonGen / NLR	Higher	1083, 0.205, SW
AA334	CON EDISON	320 E 184TH ST FRONT	NY MANIFEST	Higher	1083, 0.205, SW
AD335	TO BE ADDED BY THE A	4729 3RD AVENUE	NY UST	Lower	1085, 0.205, ESE
AD336	2918 ARMOW REAL ESTA	4729 THIRD AVE	RCRA-LQG	Lower	1085, 0.205, ESE
AC337	GARDNERS PROPERTIES	75 E 190TH STREET	NY AST	Higher	1094, 0.207, NW
AJ338	DU 1ST REALTY CO (A	355-365 E 184TH ST	NY AST	Lower	1095, 0.207, South
AG339	CORRECTIONAL SERVICE	BRONX COMMUNITY CORR	NY AST	Higher	1097, 0.208, NW
AK340	2549-63 DECATUR AVE	2563 DECATUR AVENUE	NY AST	Lower	1098, 0.208, ENE
AF341	CON ED - TM 363	RYER AVE & E 184TH S	RCRA NonGen / NLR	Higher	1100, 0.208, SW
AF342	CONSOLIDATED EDISON	RYER AVE & E 184TH S	NY MANIFEST	Higher	1100, 0.208, SW
AL343	CON EDISON	413 E FORDHAM RD	NY MANIFEST	Lower	1101, 0.209, East
AH344	CRESTON CLEANERS INC	2439 CRESTON AVE	RCRA NonGen / NLR, ICIS, US AIRS, NY MANIFEST	Higher	1103, 0.209, West
AH345	KLEENER KING/SATELLI	2439 CRESTON AVE.	NY DRYCLEANERS	Higher	1103, 0.209, West
AI346	FBHC	2374 WEBSTER AVE	NY AST	Lower	1108, 0.210, SSE
AE347	CON EDISON	2594 BRIGGS FRONT OF	NY Spills, NY MANIFEST	Higher	1111, 0.210, NNE
AE348	CON EDISON SERVICE B	2594 BRIGGS FRONT OF	RCRA NonGen / NLR, FINDS	Higher	1111, 0.210, NNE
AF349	2363 VALENTINE AVENU	2363 VALENTINE AVENU	NY AST	Higher	1112, 0.211, SW
AG350	2565 GRAND CONCOURSE	2565 GRAND CONCOURSE	NY AST	Higher	1113, 0.211, NNW
AK351	CON EDISON SERVICE B	2565 DECATUR AVE FRO	RCRA NonGen / NLR	Lower	1113, 0.211, ENE

MAPPED SITES SUMMARY

Target Property Address:
2468 TIEBOUT AVENUE
BRONX, NY 10458

Click on Map ID to see full detail.

MAP ID	SITE NAME	ADDRESS	DATABASE ACRONYMS	RELATIVE ELEVATION	DIST (ft. & mi.) DIRECTION
AM352	114 FORDHAM ASSOCIAT	114-118 EAST FORDHAM	NY AST	Higher	1115, 0.211, WNW
AJ353	340 EAST 184TH ST	340 EAST 184TH STREE	NY AST	Higher	1130, 0.214, SSW
AJ354	RESIDENTS	340 EAST 184TH STREE	NY LTANKS	Higher	1130, 0.214, SSW
AH355	DAKA HOLDINGS LLC	2435 CRESTON AVENUE	NY AST	Higher	1131, 0.214, West
AF356	254 E 184 ST HDFC	254 EAST 184TH STREE	NY AST	Higher	1134, 0.215, SW
AK357	2567 DECATUR AVE	2567 DECATUR AVENUE	NY AST	Lower	1137, 0.215, ENE
AN358	CON EDISON SERVICE B	2395 GRAND CONCOURSE	RCRA NonGen / NLR	Higher	1138, 0.216, SSW
AN359	CON ED	2395 GRAND CONCOURSE	NY MANIFEST	Higher	1138, 0.216, WSW
AL360	METRO FUEL	417 EAST FORDHAM ROA	NY LTANKS	Lower	1138, 0.216, East
AE361	2595 BRIGGS AVENUE	2595 BRIGGS AVE	NY AST	Higher	1138, 0.216, NNE
AE362	253 EAST KINGBRIDGE	253 EAST KINGSBRIDGE	NY AST	Higher	1146, 0.217, NNE
AM363	J J CANES	111-119 EAST FORDHAM	NY AST	Higher	1148, 0.217, WNW
AM364	CON EDISON	111 E FORDHAM ROAD F	NY MANIFEST	Higher	1148, 0.217, WNW
AC365	66 EAST 190TH STREET	66 EAST 190TH STREET	NY AST	Higher	1150, 0.218, WNW
AI366	BRONX WEBSTER REALTY	2366 WEBSTER AVE.	NY AST	Lower	1150, 0.218, South
AO367	ATLANTIS COMMISION M	4711 THIRD AVENUE	NY UST	Lower	1153, 0.218, SE
AO368	465 EAST 188TH ST/US	465 EAST 188TH STREE	NY LTANKS	Lower	1154, 0.219, SE
AG369	2554-2558 CRESTON LL	2554-2558 CRESTON AV	NY AST	Higher	1158, 0.219, NNW
AN370	STORAGE TANK-1	2390 CRESTON AVENUE	NY AST	Higher	1159, 0.220, WSW
AN371	2388 CRESTON AVE	2388 CRESTON AVENUE	NY UST	Higher	1181, 0.224, WSW
AP372	CON EDISON	2357 VALINTINE AVE	NY MANIFEST	Higher	1181, 0.224, SW
AP373	CON EDISON	2357 VALINTINE AVE	RCRA NonGen / NLR, FINDS, ECHO	Higher	1181, 0.224, SW
AP374	CON EDISON	2357 VALINTINE AVE	NJ MANIFEST	Higher	1181, 0.224, SW
AQ375	FBHC	2600 BRIGGS AVE	NY AST	Higher	1185, 0.224, NNE
AR376	2409 CRESTON AVENUE	2409 CRESTON AVENUE	NY AST	Higher	1190, 0.225, West
AF377	RYER 26 LLC	2362 RYER AVENUE	NY AST	Higher	1191, 0.226, SW
AI378	CON EDISON	2362 WEBSTER AV	NY MANIFEST	Lower	1192, 0.226, South
AI379	CON EDISION - WEBSTE	2362 WEBSTER AVE	PA MANIFEST	Lower	1192, 0.226, South
AS380	62 EAST 190TH STREET	62 EAST 190TH STREET	NY AST	Higher	1196, 0.227, WNW
AS381	FBHC	62 E 190TH ST	NY AST	Higher	1196, 0.227, WNW
AP382	CON EDISON	2355 VALENTINE AV	NY MANIFEST	Higher	1200, 0.227, SW
AK383	CON EDISON SERVICE B	2573 DECATURE AVE	RCRA NonGen / NLR, NY MANIFEST	Lower	1201, 0.227, ENE
AP384	CON EDISON	2350 VALENTINE AV	NY AST, NY MANIFEST	Higher	1203, 0.228, SSW
AT385	CON EDISON	2585 GRAND CONCOURSE	NY MANIFEST	Higher	1206, 0.228, NNW
AT386	2585 GRAND CONCOURSE	2585 GRAND CONCOURSE	NY AST	Higher	1206, 0.228, NNW
AT387	CON EDISON	2585 GRAND CONCOURSE	RCRA NonGen / NLR, FINDS, ECHO	Higher	1206, 0.228, NNW
AT388	CON EDISON	2585 GRAND CONCOURSE	NJ MANIFEST	Higher	1206, 0.228, NNW
AH389	2415 CRESTON AVE LLC	2415 CRESTON AVENUE	NY AST	Higher	1207, 0.229, West
AS390	VUKSAN REALTY LLC	63-65 EAST 190TH STR	NY AST	Higher	1209, 0.229, NW

MAPPED SITES SUMMARY

Target Property Address:
2468 TIEBOUT AVENUE
BRONX, NY 10458

Click on Map ID to see full detail.

MAP ID	SITE NAME	ADDRESS	DATABASE ACRONYMS	RELATIVE ELEVATION	DIST (ft. & mi.) DIRECTION
AU391	BRONX 441 EAST 187 S	441 EAST 187TH STREE	NY AST	Lower	1209, 0.229, SSE
AO392	443 CYRUS, LLC	443 CYRUS PLACE	NY AST	Lower	1211, 0.229, SE
AT393	CON EDISON	2597 GRAND CONCOURSE	NY MANIFEST	Higher	1212, 0.230, NNW
AJ394	CON EDISON	2345 WEBSTER AV	NY MANIFEST	Lower	1212, 0.230, South
AV395	CON EDISON	2351 TIEBOUT AVE FRO	NY MANIFEST	Higher	1213, 0.230, SSW
AV396	CON EDISON SERVICE B	2351 TIEBOUT AVE FRO	RCRA NonGen / NLR	Higher	1213, 0.230, SSW
AI397	CON EDISON	4611 PARK AVE FRONT	NJ MANIFEST	Lower	1214, 0.230, SSE
AI398	CON EDISON	4611 PARK AVE FRONT	NY MANIFEST	Lower	1214, 0.230, SSE
AI399	CON EDISON	4611 PARK AVE FRONT	RCRA NonGen / NLR, FINDS, ECHO	Lower	1214, 0.230, SSE
AG400	2564 CRESTON AVE.	2564 CRESTON AVENUE	NY AST	Higher	1222, 0.231, NNW
AL401	CON EDISON	E FORDHAM RD & 3RD A	RCRA NonGen / NLR, FINDS, ECHO	Lower	1226, 0.232, East
AW402	311 E 193RD ST	311 E 193RD ST	NY AST	Lower	1228, 0.233, NE
AX403	GOOZ GARDENS CORP.	249 EAST KINGSBRIDGE	NY AST	Higher	1229, 0.233, NNE
404	CON EDISON SERVICE B	2358 WEBSTER AVE FRO	RCRA NonGen / NLR, NY MANIFEST	Lower	1234, 0.234, South
AM405	2442 MORRIS AVENUE	2442 MORRIS AVENUE	NY AST	Higher	1240, 0.235, West
AO406	4720 THIRD AVE	4720 THIRD AVE	NY AST	Lower	1243, 0.235, ESE
AS407	CON EDISON	58 E 190TH ST	NY MANIFEST	Higher	1244, 0.236, WNW
AS408	58 EAST 190TH STREET	58 EAST 190TH STREET	NY AST	Higher	1244, 0.236, WNW
AR409	2403 CRESTON AVE	2403 CRESTON AVE	NY LTANKS	Higher	1247, 0.236, West
AR410	2347 REALTY CORP.	2403 CRESTON AVENUE	NY AST	Higher	1247, 0.236, West
AY411	MTA NYCT	2640 GRAND CONCOURSE	RCRA NonGen / NLR, FINDS, ECHO, NY MANIFEST	Higher	1249, 0.237, North
AT412	CON EDISON	2593 GRAND CONCOURSE	NY MANIFEST	Higher	1252, 0.237, NNW
AT413	CON EDISON	2593 GRAND CONCOURSE	RCRA NonGen / NLR, FINDS, ECHO	Higher	1252, 0.237, NNW
AT414	CON EDISON SERVICE B	2593 GRAND CONCOURSE	RCRA NonGen / NLR, NY MANIFEST	Higher	1252, 0.237, NNW
AT415	CON EDISON	2593 GRAND CONCOURSE	NJ MANIFEST	Higher	1252, 0.237, NNW
AQ416	2608 BRIGGS AVE	2608 BRIGGS AVE	NY AST	Higher	1252, 0.237, NNE
AZ417	2438 MORRIS AVE	2438 MORRIS AVE	NY AST	Higher	1253, 0.237, West
AQ418	2601-2609 BAINBRIDGE	2601 BAINBRIDGE AVEN	NY AST	Higher	1257, 0.238, NNE
AV419	CON EDISON SERVICE B	2334 TIEBOUT AVE FRO	RCRA NonGen / NLR, FINDS	Higher	1257, 0.238, SSW
AV420	CON EDISON	2334 TIEBOUT AVE FRO	NY AST, NY MANIFEST	Higher	1257, 0.238, SSW
AN421	2380 CRESTON AVE ASS	2380 CRESTON AVE	NY AST	Higher	1260, 0.239, WSW
AU422	CON EDISON SERVICE B	4654 E PARK AVE FRON	RCRA NonGen / NLR	Lower	1261, 0.239, SSE
AU423	CON EDISON	4654 E PARK AVE FRON	NY MANIFEST	Lower	1261, 0.239, SSE
AW424	CON EDISON	2600 MARION AVE	NJ MANIFEST	Lower	1263, 0.239, NE
AW425	CON EDISON	2600 MARION AVE	RCRA NonGen / NLR	Lower	1263, 0.239, NE
AW426	CON EDISON	2600 MARION AVE	NY AST, NY MANIFEST	Lower	1263, 0.239, NE
AP427	CON EDISON SERVICE B	2350 RYER AVE	RCRA NonGen / NLR	Higher	1265, 0.240, SW
AP428	CON EDISON	2350 RYER AVE	NY MANIFEST	Higher	1265, 0.240, SW
AP429	2350 RYER AVE	2350 RYER AVENUE	NY AST	Higher	1265, 0.240, SW

MAPPED SITES SUMMARY

Target Property Address:
2468 TIEBOUT AVENUE
BRONX, NY 10458

Click on Map ID to see full detail.

MAP ID	SITE NAME	ADDRESS	DATABASE ACRONYMS	RELATIVE ELEVATION	DIST (ft. & mi.) DIRECTION
AW430	CON EDISON	2605 MARION AVE	NY AST, NY MANIFEST	Lower	1271, 0.241, NE
AW431	CON EDISON	2605 MARION AVE	NJ MANIFEST	Lower	1271, 0.241, NE
AW432	CON EDISON	2605 MARION AVE	RCRA NonGen / NLR	Lower	1271, 0.241, NE
AU433	BRONX 444 EAST 187TH	444 EAST 187TH STREE	NY AST	Lower	1272, 0.241, SSE
AU434	J&A AUTO CENTER INC.	460 CYRUS PLACE	NY AST	Lower	1273, 0.241, SE
BA435	RR CONCOURSE REALTY	162 EAST 184TH STREE	NY AST	Higher	1277, 0.242, WSW
AQ436	BAINBRIDGE REALTY MG	2604 BAINBRIDGE AVEN	NY AST	Lower	1277, 0.242, NE
AV437	2345 TIEBOUT LLC	2345-7 TIEBOUT AVENU	NY AST	Higher	1287, 0.244, SSW
AQ438	2609 BRIGGS REALTY,	2609 BRIGGS AVENUE	NY UST	Higher	1287, 0.244, NNE
AU439	GOD BLESS AUTO CENTE	460 CXYRUS PLACE	NY AST	Lower	1290, 0.244, SE
AS440	55 EAST 190TH ST	55 EAST 190TH ST	NY AST, NY Spills	Higher	1291, 0.245, NW
AP441	ALONNA LLC	2356-2366 GRAND CONC	NY AST	Higher	1293, 0.245, SW
AK442	384 E 193RD ST	384 E 193RD ST	NY LTANKS	Lower	1294, 0.245, ENE
AK443	2563 WEBSTER LLC	384 EAST 193RD STREE	NY AST	Lower	1294, 0.245, ENE
444	50 E 191 ST	50 EAST 191ST STREET	NY AST	Higher	1294, 0.245, NW
AS445	CON EDISON	2494 MORRIS AVE	RCRA NonGen / NLR, FINDS, ECHO	Higher	1297, 0.246, WNW
AS446	CON EDISON	2494 MORRIS AVE	NJ MANIFEST	Higher	1297, 0.246, WNW
AS447	CON EDISON	2494 MORRIS AVE	NY AST, NY MANIFEST	Higher	1297, 0.246, WNW
AP448	2340 VALENTINE AVENU	2340 VALENTINE AVE	NY AST	Higher	1301, 0.246, SSW
AS449	2486 MORRIS AVE	2486 MORRIS AVENUE	NY AST	Higher	1302, 0.247, WNW
AZ450	2430 MORRIS AVE ASSO	2430 MORRIS AVE	NY AST	Higher	1302, 0.247, West
AN451	2385 ASSOCIATES LLC	2385-2387 CRESTON AV	NY AST	Higher	1302, 0.247, WSW
AX452	KINGSBRIDGE REALTY L	239 EAST KINGSBRIDGE	NY AST	Higher	1302, 0.247, NNE
AN453	2381-83-85-89 G.C.,	2385 GRAND CONCOURSE	NY AST	Higher	1303, 0.247, WSW
AM454	CON EDISON	2444 MORRIS AVE	NY MANIFEST	Higher	1306, 0.247, West
AK455	365 EAST 193RD ST	365 EAST 193RD ST	NY AST	Lower	1306, 0.247, NE
AS456	CON EDISON	2492 MORRIS AVE	NJ MANIFEST	Higher	1313, 0.249, WNW
AS457	CON EDISON	2492 MORRIS AVE	NY MANIFEST	Higher	1313, 0.249, WNW
AS458	CON EDISON	2492 MORRIS AVE	RCRA NonGen / NLR, FINDS, ECHO	Higher	1313, 0.249, WNW
AW459	CON EDISON	2609 MARION AVE FRON	NY MANIFEST	Lower	1314, 0.249, NE
AW460	CON EDISON SERVICE B	2609 MARION AVE FRON	RCRA NonGen / NLR, FINDS	Lower	1314, 0.249, NE
AO461	CON EDISON MANHOLE:	4697 3RD AVE FRONT O	RCRA NonGen / NLR, NY MANIFEST	Lower	1316, 0.249, SE
BB462	CON EDISON SERVICE B	462 E FORDHAM RD	RCRA NonGen / NLR, NY MANIFEST	Lower	1317, 0.249, East
AT463	APARTMENT BUILDING	2588 CRESTON AV	NY LTANKS	Higher	1352, 0.256, NNW
AP464	2342 RYER PARTNERS L	2342 RYER AVE	NY LTANKS, NY Spills	Higher	1373, 0.260, SW
AN465	TTF - APT BUILDING	2377 CRESTON AVE	NY LTANKS	Higher	1376, 0.261, WSW
AY466	2625 GRAND CONCOURSE	2625 GRAND CONCOURSE	NY LTANKS, NY Spills	Higher	1400, 0.265, North
467	SCHOOL 115X	120 EAST 184TH ST	NY LTANKS	Higher	1473, 0.279, WSW
468	PASHTRIK REALITY	2415 MORRIS AVE	NY LTANKS	Higher	1474, 0.279, West

MAPPED SITES SUMMARY

Target Property Address:
2468 TIEBOUT AVENUE
BRONX, NY 10458

Click on Map ID to see full detail.

MAP ID	SITE NAME	ADDRESS	DATABASE ACRONYMS	RELATIVE ELEVATION	DIST (ft. & mi.) DIRECTION
BA469	APARTMENT BLDG TTF	2350 CRESTON AVE	NY LTANKS	Higher	1476, 0.280, WSW
BC470	APT BLDG	240 EAST 194 TH ST	NY LTANKS	Higher	1489, 0.282, NNE
BD471	APARTMENT	480 EAST 188TH STREE	NY LTANKS	Lower	1531, 0.290, SE
BB472	FORDHAM UNIVERSITY	441 E FORDHAM RD	NY LTANKS, NY Spills, NY AIRS	Lower	1564, 0.296, East
BC473	2654 VALENTINE AVE/B	2654 VALENTINE AVENU	NY LTANKS, NY AST	Higher	1589, 0.301, NNE
474	441 FORDHAM ROAD/BX	FRONT OF GYMNASIUM B	NY LTANKS	Lower	1599, 0.303, East
BD475	495 EAST 188TH ST/BX	495 EAST 188TH STREE	NY LTANKS	Lower	1618, 0.306, SE
BE476	2310 VALENTINE AVENU	2310 VALENTINE AVENU	NY LTANKS, NY AST	Higher	1620, 0.307, SSW
477	CON EDISON	2641 GRAND CONCOURSE	NY LTANKS, NY MANIFEST	Higher	1652, 0.313, North
478	UNDERGROUND TANK - T	2661 MARION AVE	NY LTANKS	Higher	1708, 0.323, NE
479	APT COMPLEX	2315 CRESTON AVE	NY LTANKS	Higher	1814, 0.344, WSW
BE480	304 EAST 183RD STREE	304 EAST 183RD STREE	NY LTANKS, NY AST	Higher	1824, 0.345, SSW
481	DRUM RUN	2465 BATHGATE AVE	NY LTANKS, NY Spills	Higher	1940, 0.367, ESE
BF482	2376 JEROME AVENUE	2376 JEROME AVENUE	NY LTANKS	Higher	1943, 0.368, West
483	ON STREET	2263 TIEBOUT AVE	NY LTANKS	Higher	1982, 0.375, SSW
BF484	CON EDISON	2409 JEROME AVE	NY BROWNFIELDS, NY MANIFEST	Higher	2012, 0.381, West
BG485	IN THE BASEMENT	2473 DAVIDSON AVE	NY LTANKS	Higher	2082, 0.394, WNW
486	2685 GRAND CONCOURSE	2685 GRAND CONCOURSE	NY LTANKS	Higher	2087, 0.395, North
BF487	GETTY	2375 JEROME AVE	NY LTANKS, NY Spills	Higher	2091, 0.396, West
488	510 EAST 185 STREET	510 EAST 185 STREET	NY VCP	Lower	2129, 0.403, SSE
BH489	BUILDINGS	2411 LORILLARD PLAC	NY LTANKS	Lower	2162, 0.409, SE
BH490	SPILL NUMBER 0100779	2413 LORILLARD PL	NY LTANKS	Lower	2163, 0.410, SE
491	SPILL NUMBER 0203161	314 EAST 196TH ST	NY LTANKS	Higher	2220, 0.420, NE
492	SPILL NUMBER 0012228	2641 JEROME AV	NY LTANKS	Higher	2221, 0.421, NNW
BI493	2315 WALTON AVE.	2315 WALTON AVE.	NY LTANKS	Higher	2253, 0.427, WSW
BI494	NORTH STREET	2318 JEROME AVENUE	NY LTANKS, NY UST, NY Spills	Higher	2272, 0.430, WSW
495	TTF	2426 GRAND AVE	NY LTANKS	Higher	2310, 0.438, West
496	APARTMENMT BLDG TTF	2265 MORRIS AVE	NY LTANKS	Higher	2321, 0.440, WSW
BG497	BELOW ADDRESS	2487 GRAND AV	NY LTANKS, NY Spills	Higher	2326, 0.441, WNW
498	2521	GRAND AVE	NY LTANKS	Higher	2333, 0.442, NW
499	2235 GRAND CONCOURSE	2235 GRAND CONCOURSE	NY LTANKS	Higher	2335, 0.442, SW
BJ500	2455 GRAND AVENUE	2455 GRAND AVENUE	NY LTANKS	Higher	2371, 0.449, WNW
501	2427 HOFFMAN ST	2427 HOFFMAN ST	NY LTANKS	Lower	2456, 0.465, SE
502	KINGSBRIDGE ARMORY	29 W KINGSBRIDGE RD	NY LTANKS, NY Spills	Higher	2540, 0.481, NNW
503	ABOVE GROUND TANK	2719 MORRIS AVE	NY LTANKS	Higher	2547, 0.482, North
BJ504	IN THE BASEMENT	2422 UNIVERSTIY AVE	NY LTANKS	Higher	2598, 0.492, WNW
505	SPILL NUMBER 0112020	220 MIRIAM ST	NY LTANKS	Higher	2604, 0.493, NNE
BK506	2614 KINGSBRIDGE COR	2614 UNIVERSITY AV	NY SHWS, NY UST, NY ENG CONTROLS, NY INST CONTROL	Higher	2886, 0.547, NW
BK507	2628 UNIVERSITY AVEN	2628 UNIVERSITY AVEN	NY SHWS, NY VCP	Higher	2892, 0.548, NW

MAPPED SITES SUMMARY

Target Property Address:
2468 TIEBOUT AVENUE
BRONX, NY 10458

Click on Map ID to see full detail.

MAP ID	SITE NAME	ADDRESS	DATABASE ACRONYMS	RELATIVE ELEVATION	DIST (ft. & mi.) DIRECTION
508	NAVY TRAINING SCHOOL		FUDS	Higher	4183, 0.792, North
509	CON EDISON - KINGSBR	BLOCK 3236, LOT 25 A	EDR MGP	Lower	4299, 0.814, West

EXECUTIVE SUMMARY

TARGET PROPERTY SEARCH RESULTS

The target property was not listed in any of the databases searched by EDR.

DATABASES WITH NO MAPPED SITES

No mapped sites were found in EDR's search of available ("reasonably ascertainable ") government records either on the target property or within the search radius around the target property for the following databases:

STANDARD ENVIRONMENTAL RECORDS

Federal NPL site list

NPL..... National Priority List
Proposed NPL..... Proposed National Priority List Sites
NPL LIENS..... Federal Superfund Liens

Federal Delisted NPL site list

Delisted NPL..... National Priority List Deletions

Federal CERCLIS list

FEDERAL FACILITY..... Federal Facility Site Information listing
SEMS..... Superfund Enterprise Management System

Federal CERCLIS NFRAP site list

SEMS-ARCHIVE..... Superfund Enterprise Management System Archive

Federal RCRA CORRACTS facilities list

CORRACTS..... Corrective Action Report

Federal RCRA non-CORRACTS TSD facilities list

RCRA-TSDF..... RCRA - Treatment, Storage and Disposal

Federal institutional controls / engineering controls registries

LUCIS..... Land Use Control Information System
US ENG CONTROLS..... Engineering Controls Sites List
US INST CONTROL..... Sites with Institutional Controls

Federal ERNS list

ERNS..... Emergency Response Notification System

State and tribal landfill and/or solid waste disposal site lists

NY SWF/LF..... Facility Register

EXECUTIVE SUMMARY

State and tribal leaking storage tank lists

INDIAN LUST..... Leaking Underground Storage Tanks on Indian Land
NY HIST LTANKS..... Listing of Leaking Storage Tanks

State and tribal registered storage tank lists

FEMA UST..... Underground Storage Tank Listing
NY CBS UST..... Chemical Bulk Storage Database
NY MOSF UST..... Major Oil Storage Facilities Database
NY CBS..... Chemical Bulk Storage Site Listing
NY MOSF..... Major Oil Storage Facility Site Listing
NY CBS AST..... Chemical Bulk Storage Database
NY MOSF AST..... Major Oil Storage Facilities Database
INDIAN UST..... Underground Storage Tanks on Indian Land

State and tribal institutional control / engineering control registries

NY RES DECL..... Restrictive Declarations Listing

State and tribal voluntary cleanup sites

INDIAN VCP..... Voluntary Cleanup Priority Listing

State and tribal Brownfields sites

NY ERP..... Environmental Restoration Program Listing

ADDITIONAL ENVIRONMENTAL RECORDS

Local Brownfield lists

US BROWNFIELDS..... A Listing of Brownfields Sites

Local Lists of Landfill / Solid Waste Disposal Sites

NY SWRCY..... Registered Recycling Facility List
NY SWTIRE..... Registered Waste Tire Storage & Facility List
INDIAN ODI..... Report on the Status of Open Dumps on Indian Lands
ODI..... Open Dump Inventory
DEBRIS REGION 9..... Torres Martinez Reservation Illegal Dump Site Locations
IHS OPEN DUMPS..... Open Dumps on Indian Land

Local Lists of Hazardous waste / Contaminated Sites

US HIST CDL..... Delisted National Clandestine Laboratory Register
NY DEL SHWS..... Delisted Registry Sites
US CDL..... National Clandestine Laboratory Register

Local Lists of Registered Storage Tanks

NY HIST UST..... Historical Petroleum Bulk Storage Database
NY HIST AST..... Historical Petroleum Bulk Storage Database

EXECUTIVE SUMMARY

Local Land Records

NY LIENS..... Spill Liens Information
LIENS 2..... CERCLA Lien Information

Records of Emergency Release Reports

HMIRS..... Hazardous Materials Information Reporting System
NY Hist Spills..... SPILLS Database
NY SPILLS 90..... SPILLS 90 data from FirstSearch
NY SPILLS 80..... SPILLS 80 data from FirstSearch

Other Ascertainable Records

DOD..... Department of Defense Sites
SCRD DRYCLEANERS..... State Coalition for Remediation of Drycleaners Listing
US FIN ASSUR..... Financial Assurance Information
EPA WATCH LIST..... EPA WATCH LIST
2020 COR ACTION..... 2020 Corrective Action Program List
TSCA..... Toxic Substances Control Act
TRIS..... Toxic Chemical Release Inventory System
SSTS..... Section 7 Tracking Systems
ROD..... Records Of Decision
RMP..... Risk Management Plans
RAATS..... RCRA Administrative Action Tracking System
PRP..... Potentially Responsible Parties
PADS..... PCB Activity Database System
FTTS..... FIFRA/ TSCA Tracking System - FIFRA (Federal Insecticide, Fungicide, & Rodenticide Act)/TSCA (Toxic Substances Control Act)
MLTS..... Material Licensing Tracking System
COAL ASH DOE..... Steam-Electric Plant Operation Data
COAL ASH EPA..... Coal Combustion Residues Surface Impoundments List
PCB TRANSFORMER..... PCB Transformer Registration Database
RADINFO..... Radiation Information Database
HIST FTTS..... FIFRA/TSCA Tracking System Administrative Case Listing
DOT OPS..... Incident and Accident Data
CONSENT..... Superfund (CERCLA) Consent Decrees
INDIAN RESERV..... Indian Reservations
FUSRAP..... Formerly Utilized Sites Remedial Action Program
UMTRA..... Uranium Mill Tailings Sites
LEAD SMELTERS..... Lead Smelter Sites
US MINES..... Mines Master Index File
ABANDONED MINES..... Abandoned Mines
UXO..... Unexploded Ordnance Sites
DOCKET HWC..... Hazardous Waste Compliance Docket Listing
FUELS PROGRAM..... EPA Fuels Program Registered Listing
NY COAL ASH..... Coal Ash Disposal Site Listing
NY E DESIGNATION..... E DESIGNATION SITE LISTING
NY Financial Assurance..... Financial Assurance Information Listing
NY HSWDS..... Hazardous Substance Waste Disposal Site Inventory
NY SPDES..... State Pollutant Discharge Elimination System
NY VAPOR REOPENED..... Vapor Intrusion Legacy Site List
NY UIC..... Underground Injection Control Wells
NY COOLING TOWERS..... Registered Cooling Towers

EXECUTIVE SUMMARY

EDR HIGH RISK HISTORICAL RECORDS

EDR Exclusive Records

EDR Hist Auto..... EDR Exclusive Historical Auto Stations

EDR RECOVERED GOVERNMENT ARCHIVES

Exclusive Recovered Govt. Archives

NY RGA HWS..... Recovered Government Archive State Hazardous Waste Facilities List

NY RGA LF..... Recovered Government Archive Solid Waste Facilities List

SURROUNDING SITES: SEARCH RESULTS

Surrounding sites were identified in the following databases.

Elevations have been determined from the USGS Digital Elevation Model and should be evaluated on a relative (not an absolute) basis. Relative elevation information between sites of close proximity should be field verified. Sites with an elevation equal to or higher than the target property have been differentiated below from sites with an elevation lower than the target property.

Page numbers and map identification numbers refer to the EDR Radius Map report where detailed data on individual sites can be reviewed.

Sites listed in ***bold italics*** are in multiple databases.

Unmappable (orphan) sites are not considered in the foregoing analysis.

STANDARD ENVIRONMENTAL RECORDS

Federal RCRA generators list

RCRA-LQG: RCRAInfo is EPA's comprehensive information system, providing access to data supporting the Resource Conservation and Recovery Act (RCRA) of 1976 and the Hazardous and Solid Waste Amendments (HSWA) of 1984. The database includes selective information on sites which generate, transport, store, treat and/or dispose of hazardous waste as defined by the Resource Conservation and Recovery Act (RCRA). Large quantity generators (LQGs) generate over 1,000 kilograms (kg) of hazardous waste, or over 1 kg of acutely hazardous waste per month.

A review of the RCRA-LQG list, as provided by EDR, and dated 03/01/2018 has revealed that there are 2 RCRA-LQG sites within approximately 0.25 miles of the target property.

<u>Equal/Higher Elevation</u>	<u>Address</u>	<u>Direction / Distance</u>	<u>Map ID</u>	<u>Page</u>
<i>CON EDISON - MANHOLE</i> EPA ID:: NYP004163283	<i>F? 2534 CRESTON AVEN</i>	<i>NW 1/8 - 1/4 (0.193 mi.)</i>	<i>AG313</i>	<i>606</i>
<u>Lower Elevation</u>	<u>Address</u>	<u>Direction / Distance</u>	<u>Map ID</u>	<u>Page</u>
2918 ARMOW REAL ESTA EPA ID:: NYD000707208	4729 THIRD AVE	ESE 1/8 - 1/4 (0.205 mi.)	AD336	662

EXECUTIVE SUMMARY

RCRA-SQG: RCRAInfo is EPA's comprehensive information system, providing access to data supporting the Resource Conservation and Recovery Act (RCRA) of 1976 and the Hazardous and Solid Waste Amendments (HSWA) of 1984. The database includes selective information on sites which generate, transport, store, treat and/or dispose of hazardous waste as defined by the Resource Conservation and Recovery Act (RCRA). Small quantity generators (SQGs) generate between 100 kg and 1,000 kg of hazardous waste per month.

A review of the RCRA-SQG list, as provided by EDR, and dated 03/01/2018 has revealed that there are 2 RCRA-SQG sites within approximately 0.25 miles of the target property.

<u>Lower Elevation</u>	<u>Address</u>	<u>Direction / Distance</u>	<u>Map ID</u>	<u>Page</u>
NYC DEPT OF EDUCATIO EPA ID:: NYR000226381	2510 MARION AVE	E 0 - 1/8 (0.080 mi.)	G74	144
NYC BD OF ED - PUBLI EPA ID:: NYR000187401	2400 MARION AVE	S 1/8 - 1/4 (0.147 mi.)	Q219	406

RCRA-CESQG: RCRAInfo is EPA's comprehensive information system, providing access to data supporting the Resource Conservation and Recovery Act (RCRA) of 1976 and the Hazardous and Solid Waste Amendments (HSWA) of 1984. The database includes selective information on sites which generate, transport, store, treat and/or dispose of hazardous waste as defined by the Resource Conservation and Recovery Act (RCRA). Conditionally exempt small quantity generators (CESQGs) generate less than 100 kg of hazardous waste, or less than 1 kg of acutely hazardous waste per month.

A review of the RCRA-CESQG list, as provided by EDR, and dated 03/01/2018 has revealed that there are 2 RCRA-CESQG sites within approximately 0.25 miles of the target property.

<u>Equal/Higher Elevation</u>	<u>Address</u>	<u>Direction / Distance</u>	<u>Map ID</u>	<u>Page</u>
METRO CLEANERS EPA ID:: NYR000050914	2360 TIEBOUT AVE	SSW 1/8 - 1/4 (0.178 mi.)	AA285	539
<u>Lower Elevation</u>	<u>Address</u>	<u>Direction / Distance</u>	<u>Map ID</u>	<u>Page</u>
REHOBOT DRY CLEANERS EPA ID:: NYD982528564	368 E 188 ST	SE 0 - 1/8 (0.087 mi.)	C87	162

State- and tribal - equivalent CERCLIS

NY SHWS: The State Hazardous Waste Sites records are the states' equivalent to CERCLIS. These sites may or may not already be listed on the federal CERCLIS list. Priority sites planned for cleanup using state funds (state equivalent of Superfund) are identified along with sites where cleanup will be paid for by potentially responsible parties. The data come from the Department of Environmental Conservation's Inactive Hazardous waste Disposal Sites in New York State.

A review of the NY SHWS list, as provided by EDR, and dated 08/09/2018 has revealed that there are 2 NY SHWS sites within approximately 1 mile of the target property.

<u>Equal/Higher Elevation</u>	<u>Address</u>	<u>Direction / Distance</u>	<u>Map ID</u>	<u>Page</u>
2614 KINGSBRIDGE COR Site Code: 58158	2614 UNIVERSITY AV	NW 1/2 - 1 (0.547 mi.)	BK506	1260
2628 UNIVERSITY AVEN	2628 UNIVERSITY AVEN	NW 1/2 - 1 (0.548 mi.)	BK507	1279

EXECUTIVE SUMMARY

Site Code: 57013

State and tribal leaking storage tank lists

NY LTANKS: Leaking Storage Tank Incident Reports. These records contain an inventory of reported leaking storage tank incidents reported from 4/1/86 through the most recent update. They can be either leaking underground storage tanks or leaking aboveground storage tanks. The causes of the incidents are tank test failures, tank failures or tank overfills

A review of the NY LTANKS list, as provided by EDR, and dated 10/16/2018 has revealed that there are 57 NY LTANKS sites within approximately 0.5 miles of the target property.

<u>Equal/Higher Elevation</u>	<u>Address</u>	<u>Direction / Distance</u>	<u>Map ID</u>	<u>Page</u>
2476 GRAND CONCOURSE Date Closed: 1993-12-30 Site ID: 167830 Program Number: 9311636	2476 GRAND CONCOURSE	WNW 0 - 1/8 (0.114 mi.)	O133	241
COMMERCIAL Date Closed: 2004-09-13 Site ID: 350926 Site ID: 321217 Program Number: 0505825 Program Number: 9604630	2432 GRAND CONCOURSE	WSW 1/8 - 1/4 (0.149 mi.)	U227	426
2388 VALENTINE AVE/B Date Closed: 1987-12-31 Site ID: 234955 Program Number: 8708442	2388 VALENTINE AVE	SW 1/8 - 1/4 (0.162 mi.)	R245	461
IVANAJ 2545 REALTY C Date Closed: 2016-02-03 Site ID: 500914 Program Number: 1407401	2545 VALENTINE AVENU	N 1/8 - 1/4 (0.165 mi.)	AB252	476
VERIZON NEW YORK INC Date Closed: 2000-05-02 Date Closed: 1992-01-31 Site ID: 86417 Site ID: 86418 Program Number: 9107690 Program Number: 9111255	2373 TIEBOUT AVENUE	SSW 1/8 - 1/4 (0.176 mi.)	AA279	524
SPILL NUMBER 0401015 Date Closed: 2004-06-01 Site ID: 175543 Program Number: 0401015	2450 CRESTON AVE	WNW 1/8 - 1/4 (0.179 mi.)	V288	552
RESIDENTS Date Closed: 2017-03-23 Site ID: 501026 Program Number: 1407507	340 EAST 184TH STREE	SSW 1/8 - 1/4 (0.214 mi.)	AJ354	698
2403 CRESTON AVE Date Closed: 1993-04-02 Site ID: 94549	2403 CRESTON AVE	W 1/8 - 1/4 (0.236 mi.)	AR409	797

EXECUTIVE SUMMARY

Program Number: 9600062				
APARTMENT BUILDING	2588 CRESTON AV	NNW 1/4 - 1/2 (0.256 mi.)	AT463	905
Date Closed: 1997-01-14				
Site ID: 164008				
Program Number: 9612267				
2342 RYER PARTNERS L	2342 RYER AVE	SW 1/4 - 1/2 (0.260 mi.)	AP464	906
Date Closed: 2011-06-30				
Date Closed: 2011-07-08				
Site ID: 451165				
Site ID: 451301				
Program Number: 1103596				
Program Number: 1103729				
TTF - APT BUILDING	2377 CRESTON AVE	WSW 1/4 - 1/2 (0.261 mi.)	AN465	913
Date Closed: 2015-10-30				
Site ID: 495360				
Program Number: 1402054				
2625 GRAND CONCOURSE	2625 GRAND CONCOURSE	N 1/4 - 1/2 (0.265 mi.)	AY466	915
Date Closed: 2006-01-19				
Site ID: 358287				
Program Number: 0512031				
SCHOOL 115X	120 EAST 184TH ST	WSW 1/4 - 1/2 (0.279 mi.)	467	918
Date Closed: 2010-03-04				
Site ID: 404464				
Program Number: 0807142				
PASHTRIK REALITY	2415 MORRIS AVE	W 1/4 - 1/2 (0.279 mi.)	468	921
Date Closed: 2005-12-07				
Site ID: 199820				
Program Number: 0304289				
APARTMENT BLDG TTF	2350 CRESTON AVE	WSW 1/4 - 1/2 (0.280 mi.)	BA469	922
Date Closed: 2014-08-18				
Site ID: 465333				
Program Number: 1202561				
APT BLDG	240 EAST 194 TH ST	NNE 1/4 - 1/2 (0.282 mi.)	BC470	923
Date Closed: 2003-02-19				
Site ID: 318452				
Program Number: 9713307				
2654 VALENTINE AVE/B	2654 VALENTINE AVENU	NNE 1/4 - 1/2 (0.301 mi.)	BC473	1181
Date Closed: 1995-03-30				
Site ID: 244950				
Program Number: 9010817				
2310 VALENTINE AVENU	2310 VALENTINE AVENU	SSW 1/4 - 1/2 (0.307 mi.)	BE476	1186
Date Closed: 1994-03-14				
Site ID: 219862				
Program Number: 9314640				
CON EDISON	2641 GRAND CONCOURSE	N 1/4 - 1/2 (0.313 mi.)	477	1189
Date Closed: 1997-10-24				
Site ID: 79790				
Program Number: 9612156				
UNDERGROUND TANK - T	2661 MARION AVE	NE 1/4 - 1/2 (0.323 mi.)	478	1191
Site ID: 450625				
Program Number: 1103076				
APT COMPLEX	2315 CRESTON AVE	WSW 1/4 - 1/2 (0.344 mi.)	479	1195

EXECUTIVE SUMMARY

<p>Date Closed: 2016-02-18 Site ID: 507126 Program Number: 1500950</p>				
<p>304 EAST 183RD STREE Date Closed: 1997-04-18 Site ID: 290941 Program Number: 9613847</p>	<p>304 EAST 183RD STREE</p>	<p>SSW 1/4 - 1/2 (0.345 mi.)</p>	<p>BE480</p>	<p>1196</p>
<p>DRUM RUN Date Closed: 2003-03-03 Site ID: 270030 Program Number: 9710880</p>	<p>2465 BATHGATE AVE</p>	<p>ESE 1/4 - 1/2 (0.367 mi.)</p>	<p>481</p>	<p>1199</p>
<p>2376 JEROME AVENUE Date Closed: 1994-03-25 Site ID: 268408 Program Number: 9315191</p>	<p>2376 JEROME AVENUE</p>	<p>W 1/4 - 1/2 (0.368 mi.)</p>	<p>BF482</p>	<p>1201</p>
<p>ON STREET Date Closed: 1998-05-01 Site ID: 273175 Program Number: 9801365</p>	<p>2263 TIEBOUT AVE</p>	<p>SSW 1/4 - 1/2 (0.375 mi.)</p>	<p>483</p>	<p>1202</p>
<p>IN THE BASEMENT Date Closed: 2011-08-19 Site ID: 446048 Program Number: 1012134</p>	<p>2473 DAVIDSON AVE</p>	<p>WNW 1/4 - 1/2 (0.394 mi.)</p>	<p>BG485</p>	<p>1208</p>
<p>2685 GRAND CONCOURSE Date Closed: 2005-12-05 Site ID: 156468 Program Number: 9901087</p>	<p>2685 GRAND CONCOURSE</p>	<p>N 1/4 - 1/2 (0.395 mi.)</p>	<p>486</p>	<p>1211</p>
<p>GETTY Date Closed: 2003-11-20 Date Closed: 2012-02-08 Site ID: 106316 Site ID: 106318 Program Number: 9604011 Program Number: 9702759</p>	<p>2375 JEROME AVE</p>	<p>W 1/4 - 1/2 (0.396 mi.)</p>	<p>BF487</p>	<p>1212</p>
<p>SPILL NUMBER 0203161 Date Closed: 2003-12-12 Site ID: 273506 Program Number: 0203161</p>	<p>314 EAST 196TH ST</p>	<p>NE 1/4 - 1/2 (0.420 mi.)</p>	<p>491</p>	<p>1227</p>
<p>SPILL NUMBER 0012228 Date Closed: 2003-12-10 Site ID: 237652 Program Number: 0012228</p>	<p>2641 JEROME AV</p>	<p>NNW 1/4 - 1/2 (0.421 mi.)</p>	<p>492</p>	<p>1228</p>
<p>2315 WALTON AVE. Date Closed: 1992-10-23 Site ID: 139565 Program Number: 9208475</p>	<p>2315 WALTON AVE.</p>	<p>WSW 1/4 - 1/2 (0.427 mi.)</p>	<p>BI493</p>	<p>1229</p>
<p>NORTH STREET Date Closed: 2003-02-10 Site ID: 96982 Program Number: 8710420</p>	<p>2318 JEROME AVENUE</p>	<p>WSW 1/4 - 1/2 (0.430 mi.)</p>	<p>BI494</p>	<p>1230</p>
<p>TTF</p>	<p>2426 GRAND AVE</p>	<p>W 1/4 - 1/2 (0.438 mi.)</p>	<p>495</p>	<p>1239</p>

EXECUTIVE SUMMARY

Site ID: 499524 Program Number: 1406067				
APARTENMT BLDG TTF Site ID: 465332 Program Number: 1202560	2265 MORRIS AVE	WSW 1/4 - 1/2 (0.440 mi.)	496	1241
BELOW ADDRESS Date Closed: 2004-02-02 Site ID: 281632 Program Number: 0312115	2487 GRAND AV	WNW 1/4 - 1/2 (0.441 mi.)	BG497	1242
2521 Date Closed: 2002-12-27 Site ID: 109893 Program Number: 0206278	GRAND AVE	NW 1/4 - 1/2 (0.442 mi.)	498	1244
2235 GRAND CONCOURSE Date Closed: 1995-01-04 Site ID: 142046 Program Number: 9413177	2235 GRAND CONCOURSE	SW 1/4 - 1/2 (0.442 mi.)	499	1245
2455 GRAND AVENUE Date Closed: 1988-09-02 Site ID: 317403 Program Number: 8607577	2455 GRAND AVENUE	WNW 1/4 - 1/2 (0.449 mi.)	BJ500	1246
KINGSBRIDGE ARMORY Date Closed: 2004-08-10 Date Closed: 2005-03-28 Site ID: 125876 Site ID: 132959 Program Number: 8802461 Program Number: 9211568	29 W KINGSBRIDGE RD	NNW 1/4 - 1/2 (0.481 mi.)	502	1250
ABOVE GROUND TANK Date Closed: 2015-07-21 Site ID: 507911 Program Number: 1501683	2719 MORRIS AVE	N 1/4 - 1/2 (0.482 mi.)	503	1255
IN THE BASEMENT Date Closed: 2011-08-19 Site ID: 446050 Program Number: 1012136	2422 UNIVERSTIY AVE	WNW 1/4 - 1/2 (0.492 mi.)	BJ504	1256
SPILL NUMBER 0112020 Date Closed: 2003-03-03 Site ID: 265226 Program Number: 0112020	220 MIRIAM ST	NNE 1/4 - 1/2 (0.493 mi.)	505	1259
Lower Elevation	Address	Direction / Distance	Map ID	Page
ENGINE CO. 048/LADD. Date Closed: 2005-01-13 Date Closed: 2008-01-03 Site ID: 189341 Site ID: 249508 Program Number: 0211705 Program Number: 0102686	2417 WEBSTER AVENUE	SSE 1/8 - 1/4 (0.127 mi.)	L170	315
PROPOSED FORDHAM LIB	2556 BAINBRIDGE AVE/	NE 1/8 - 1/4 (0.138 mi.)	M194	357

EXECUTIVE SUMMARY

Site ID: 355977				
Program Number: 0510077				
SEARS BLDG	400 E FORDHAM RD	E 1/8 - 1/4 (0.144 mi.)	S211	389
Date Closed: 1992-10-02				
Date Closed: 1994-04-15				
Site ID: 290154				
Site ID: 270291				
Program Number: 8801287				
Program Number: 9400647				
413 EAST 187TH STREE	413 EAST 187TH STREE	SSE 1/8 - 1/4 (0.172 mi.)	X269	506
Date Closed: 1992-09-02				
Site ID: 236885				
Program Number: 9206394				
APT BUILDING	2543 DECATUR AVE	ENE 1/8 - 1/4 (0.176 mi.)	Z278	523
Date Closed: 2018-03-09				
Site ID: 566329				
Program Number: 1709863				
METRO FUEL	417 EAST FORDHAM ROA	E 1/8 - 1/4 (0.216 mi.)	AL360	708
Date Closed: 2004-12-07				
Site ID: 77507				
Program Number: 0300072				
465 EAST 188TH ST/US	465 EAST 188TH STREE	SE 1/8 - 1/4 (0.219 mi.)	AO368	724
Date Closed: 2003-02-27				
Site ID: 146377				
Program Number: 8906198				
384 E 193RD ST	384 E 193RD ST	ENE 1/8 - 1/4 (0.245 mi.)	AK442	862
Date Closed: 1994-11-22				
Site ID: 104127				
Program Number: 9112288				
APARTMENT	480 EAST 188TH STREE	SE 1/4 - 1/2 (0.290 mi.)	BD471	924
Date Closed: 2005-05-20				
Site ID: 344553				
Program Number: 0501354				
FORDHAM UNIVERSITY	441 E FORDHAM RD	E 1/4 - 1/2 (0.296 mi.)	BB472	925
Date Closed: 1992-01-21				
Site ID: 141574				
Program Number: 9110875				
441 FORDHAM ROAD/BX	FRONT OF GYMNASIUM B	E 1/4 - 1/2 (0.303 mi.)	474	1184
Date Closed: 1988-11-23				
Site ID: 173819				
Program Number: 8806976				
495 EAST 188TH ST/BX	495 EAST 188TH STREE	SE 1/4 - 1/2 (0.306 mi.)	BD475	1185
Date Closed: 1990-01-26				
Site ID: 112199				
Program Number: 8910301				
BUILDINGS	2411 LORLILLARD PLAC	SE 1/4 - 1/2 (0.409 mi.)	BH489	1225
Date Closed: 2001-05-07				
Site ID: 138051				
Program Number: 0100769				
SPILL NUMBER 0100779	2413 LORILLARD PL	SE 1/4 - 1/2 (0.410 mi.)	BH490	1226
Date Closed: 2001-05-07				

EXECUTIVE SUMMARY

Site ID: 290369
 Program Number: 0100779

2427 HOFFMAN ST	2427 HOFFMAN ST	SE 1/4 - 1/2 (0.465 mi.)	501	1247
Date Closed: 2003-01-30				
Date Closed: 2005-11-09				
Site ID: 312399				
Site ID: 312400				
Program Number: 0210817				
Program Number: 0210846				

State and tribal registered storage tank lists

NY UST: The Underground Storage Tank database contains registered USTs. USTs are regulated under Subtitle I of the Resource Conservation and Recovery Act (RCRA). The data come from the Department of Environmental Conservation's Petroleum Bulk Storage (PBS) Database

A review of the NY UST list, as provided by EDR, has revealed that there are 18 NY UST sites within approximately 0.25 miles of the target property.

<u>Equal/Higher Elevation</u>	<u>Address</u>	<u>Direction / Distance</u>	<u>Map ID</u>	<u>Page</u>
UNION HOSPITAL OF TH Database: UST, Date of Government Version: 09/25/2018	280 EAST 188TH ST	SW 0 - 1/8 (0.039 mi.)	B35	67
EAST FORDHAM ROAD RE Database: UST, Date of Government Version: 09/25/2018	300 EAST FORDHAM ROA	NNE 0 - 1/8 (0.042 mi.)	A36	70
UNION COMMUNITY HEAL Database: UST, Date of Government Version: 09/25/2018	260 EAST 188TH STREE	WSW 0 - 1/8 (0.048 mi.)	B39	76
248 E. FORDHAM RD Database: UST, Date of Government Version: 09/25/2018	248 EAST FORDHAM ROA	NW 0 - 1/8 (0.059 mi.)	D53	105
PRANA GROWTH FUND1, Database: UST, Date of Government Version: 09/25/2018	355 EAST 187TH STREE	S 0 - 1/8 (0.068 mi.)	F59	119
7576 REALTY LLC Database: UST, Date of Government Version: 09/25/2018	257 EAST 187 ST	WSW 1/8 - 1/4 (0.125 mi.)	H166	302
2407 VALENTINE AVENU Database: UST, Date of Government Version: 09/25/2018	2407 VALENTINE AVENU	SW 1/8 - 1/4 (0.141 mi.)	R203	372
POE AFFILIATES Database: UST, Date of Government Version: 09/25/2018	2432 GRAND CONCOURSE	WSW 1/8 - 1/4 (0.149 mi.)	U226	422
2388 CRESTON AVE Database: UST, Date of Government Version: 09/25/2018	2388 CRESTON AVENUE	WSW 1/8 - 1/4 (0.224 mi.)	AN371	729
2609 BRIGGS REALTY, Database: UST, Date of Government Version: 09/25/2018	2609 BRIGGS AVENUE	NNE 1/8 - 1/4 (0.244 mi.)	AQ438	851
<u>Lower Elevation</u>	<u>Address</u>	<u>Direction / Distance</u>	<u>Map ID</u>	<u>Page</u>
307 E 188 ST Database: UST, Date of Government Version: 09/25/2018	307 EAST 188TH STREE	S 0 - 1/8 (0.009 mi.)	A2	9
OUR LADY OF MERCY CH Database: UST, Date of Government Version: 09/25/2018	2500 MARION AVENUE	E 0 - 1/8 (0.073 mi.)	C63	126
OUR LADY OF MERCY SC Database: UST, Date of Government Version: 09/25/2018	2512 MARION AVENUE	E 0 - 1/8 (0.093 mi.)	G97	180

EXECUTIVE SUMMARY

<u>Lower Elevation</u>	<u>Address</u>	<u>Direction / Distance</u>	<u>Map ID</u>	<u>Page</u>
FORDHAM UNITED METHO Database: UST, Date of Government Version: 09/25/2018	2543 MARION AVE	NE 0 - 1/8 (0.118 mi.)	M138	246
BRONEN'S REALTY LLC Database: UST, Date of Government Version: 09/25/2018	2462 WEBSTER AVENUE	ESE 0 - 1/8 (0.125 mi.)	J164	298
ENGINE COMPANY 48 Database: UST, Date of Government Version: 09/25/2018	2417 WEBSTER AVENUE	SSE 1/8 - 1/4 (0.127 mi.)	L168	307
TO BE ADDED BY THE A Database: UST, Date of Government Version: 09/25/2018	4729 3RD AVENUE	ESE 1/8 - 1/4 (0.205 mi.)	AD335	654
ATLANTIS COMMISION M Database: UST, Date of Government Version: 09/25/2018	4711 THIRD AVENUE	SE 1/8 - 1/4 (0.218 mi.)	AO367	721

NY AST: The Aboveground Storage Tank database contains registered ASTs. The data come from the Department of Environmental Conservation's Petroleum Bulk Storage (PBS) Database.

A review of the NY AST list, as provided by EDR, has revealed that there are 166 NY AST sites within approximately 0.25 miles of the target property.

<u>Equal/Higher Elevation</u>	<u>Address</u>	<u>Direction / Distance</u>	<u>Map ID</u>	<u>Page</u>
2490 TIEBOUT AVE Database: AST, Date of Government Version: 09/25/2018 Facility Id: 2-605570	2490 TIEBOUT AVENUE	NNE 0 - 1/8 (0.018 mi.)	A8	19
TIEBOUT PROPERTIES C Database: AST, Date of Government Version: 09/25/2018 Facility Id: 2-604812	2475 TIEBOUT AVENUE	WNW 0 - 1/8 (0.018 mi.)	A9	21
APARTMENT BUILDING Database: AST, Date of Government Version: 09/25/2018 Facility Id: 2-318531	2463 TIEBOUT AVE	WSW 0 - 1/8 (0.019 mi.)	A10	23
FY TIEBOUT LLC Database: AST, Date of Government Version: 09/25/2018 Facility Id: 2-281093	2483-89 TIEBOUT AVEN	NW 0 - 1/8 (0.023 mi.)	A25	47
261-267 EAST 188TH S Database: AST, Date of Government Version: 09/25/2018 Facility Id: 2-243981	261-267 EAST 188TH S	W 0 - 1/8 (0.027 mi.)	A27	50
267 E 188TH ST CORP Database: AST, Date of Government Version: 09/25/2018 Facility Id: 2-320749	267 EAST 188TH STREE	W 0 - 1/8 (0.027 mi.)	A28	52
255 E 188 ST Database: AST, Date of Government Version: 09/25/2018 Facility Id: 2-155977 Facility Id: 2-472905	255 EAST 188TH STREE	W 0 - 1/8 (0.027 mi.)	A29	54
261-67 E 188 ST Database: AST, Date of Government Version: 09/25/2018 Facility Id: 2-603967	261 EAST 188TH STREE	W 0 - 1/8 (0.027 mi.)	A30	59
2454 TIEBOUT AVE. Database: AST, Date of Government Version: 09/25/2018 Facility Id: 2-338230	2454 TIEBOUT AVENUE	SSW 0 - 1/8 (0.038 mi.)	B34	65
UNION COMMUNTIY HEAL Database: AST, Date of Government Version: 09/25/2018	260 EAST 188TH STREE	WSW 0 - 1/8 (0.048 mi.)	B39	76

EXECUTIVE SUMMARY

Facility Id: 2-611031					
2474 VALENTINE AVE	2474 VALENTINE AVENU	WNW 0 - 1/8 (0.052 mi.)	D44	87	
Database: AST, Date of Government Version: 09/25/2018					
Facility Id: 2-055182					
2482 VALENTINE LLC	2482 VALENTINE AVENU	NW 0 - 1/8 (0.052 mi.)	D46	91	
Database: AST, Date of Government Version: 09/25/2018					
Facility Id: 2-362778					
2486 VALENTINE AVE	2486 VALENTINE AVENU	NW 0 - 1/8 (0.053 mi.)	D48	95	
Database: AST, Date of Government Version: 09/25/2018					
Facility Id: 2-364738					
CON EDISON	2462 VALENTINE AVE F	W 0 - 1/8 (0.055 mi.)	D52	101	
Database: AST, Date of Government Version: 09/25/2018					
Facility Id: 2-149888					
J FREDERICK SCHMIDT	2442 TIEBOUT AVENUE	SSW 0 - 1/8 (0.062 mi.)	B54	107	
Database: AST, Date of Government Version: 09/25/2018					
Facility Id: 2-117021					
2440 TIEBOUT AVE.	2440 TIEBOUT AVENUE	SSW 0 - 1/8 (0.071 mi.)	F60	121	
Database: AST, Date of Government Version: 09/25/2018					
Facility Id: 2-605567					
2467 REALTY CORP.	2467 VALENTINE AVENU	W 0 - 1/8 (0.077 mi.)	D70	136	
Database: AST, Date of Government Version: 09/25/2018					
Facility Id: 2-612917					
36 HOLDING CORP	2444 VALENTINE AVE	WSW 0 - 1/8 (0.077 mi.)	H71	138	
Database: AST, Date of Government Version: 09/25/2018					
Facility Id: 2-265624					
2463 VALENTINE AVE L	2463 VALENTINE AVENU	W 0 - 1/8 (0.077 mi.)	D72	140	
Database: AST, Date of Government Version: 09/25/2018					
Facility Id: 2-601605					
2453 VALENTINE AVE	2453 VALENTINE AVE	WSW 0 - 1/8 (0.086 mi.)	H84	157	
Database: AST, Date of Government Version: 09/25/2018					
Facility Id: 2-347124					
315 EAST 187TH STREE	315 EAST 187TH STREE	SW 0 - 1/8 (0.089 mi.)	H91	168	
Database: AST, Date of Government Version: 09/25/2018					
Facility Id: 2-604844					
226 E FORDHAM RD	226 EAST FORDHAM ROA	NW 0 - 1/8 (0.090 mi.)	I92	170	
Database: AST, Date of Government Version: 09/25/2018					
Facility Id: 2-215716					
SALJANIN REALTY CORP	222 E 188TH STREET	W 0 - 1/8 (0.094 mi.)	H98	182	
Database: AST, Date of Government Version: 09/25/2018					
Facility Id: 2-600022					
HAGEDORN FORHAM ROAD	210 EAST 188TH STREE	W 0 - 1/8 (0.102 mi.)	K110	202	
Database: AST, Date of Government Version: 09/25/2018					
Facility Id: 2-403563					
2425 VALENTINE AVENU	2425 VALENTINE AVENU	WSW 0 - 1/8 (0.108 mi.)	H118	215	
Database: AST, Date of Government Version: 09/25/2018					
Facility Id: 2-509884					
BUDVA EQUITIES LLC	2526 VALENTINE AVE	N 0 - 1/8 (0.113 mi.)	N128	229	
Database: AST, Date of Government Version: 09/25/2018					
Facility Id: 2-290335					
WAGNER BUILDING	2488 GRAND CONCOURSE	WNW 0 - 1/8 (0.114 mi.)	O130	232	
Database: AST, Date of Government Version: 09/25/2018					

EXECUTIVE SUMMARY

Facility Id: 2-083194					
2527 VALENTINE REALT	2527 VALENTINE AVE	NNW 0 - 1/8 (0.124 mi.)	N163	295	
Database: AST, Date of Government Version: 09/25/2018					
Facility Id: 2-404241					
2550 BAINBRIDGE CORP	2550 BAINBRIDGE AVEN	NE 1/8 - 1/4 (0.126 mi.)	M167	305	
Database: AST, Date of Government Version: 09/25/2018					
Facility Id: 2-609200					
2530 GRAND CONCOURSE	2530 GRAND CONCOURSE	NNW 1/8 - 1/4 (0.128 mi.)	N172	321	
Database: AST, Date of Government Version: 09/25/2018					
Facility Id: 2-064335					
VALENTINE 2400 LLC	2400 VALENTINE AVENU	SW 1/8 - 1/4 (0.129 mi.)	R175	326	
Database: AST, Date of Government Version: 09/25/2018					
Facility Id: 2-293857					
RBD REALTY CONSULTAN	2550 BRIGGS AVENUE	NNE 1/8 - 1/4 (0.132 mi.)	P179	333	
Database: AST, Date of Government Version: 09/25/2018					
Facility Id: 2-602873					
2415 VALENTINE AVE	2415 VALENTINE AVENU	SW 1/8 - 1/4 (0.133 mi.)	R182	339	
Database: AST, Date of Government Version: 09/25/2018					
Facility Id: 2-403164					
MEHAJ, INC.	2540 VALENTINE AVE.	N 1/8 - 1/4 (0.135 mi.)	N192	353	
Database: AST, Date of Government Version: 09/25/2018					
Facility Id: 2-363073					
2555 BAINBRIDGE AVE	2555 BAINBRIDGE AVE	NE 1/8 - 1/4 (0.138 mi.)	P197	361	
Database: AST, Date of Government Version: 09/25/2018					
Facility Id: 2-339326					
2544 VALENTINE AVENU	2544 VALENTINE AVE	N 1/8 - 1/4 (0.139 mi.)	N198	364	
Database: AST, Date of Government Version: 09/25/2018					
Facility Id: 2-234990					
BEVING ASSOCIATES, L	2395 TIEBOUT AVE	SSW 1/8 - 1/4 (0.139 mi.)	R199	366	
Database: AST, Date of Government Version: 09/25/2018					
Facility Id: 2-201847					
CON EDISON	2390 TIEBOUT AVE FRO	SSW 1/8 - 1/4 (0.141 mi.)	Q205	377	
Database: AST, Date of Government Version: 09/25/2018					
Facility Id: 2-250104					
2537 VALENTINE AVE	2537 VALENTINE AVE	N 1/8 - 1/4 (0.142 mi.)	N207	382	
Database: AST, Date of Government Version: 09/25/2018					
Facility Id: 2-206822					
REGENCY ASSOC. LLC	2396 VALENTINE AVE	SW 1/8 - 1/4 (0.142 mi.)	R208	384	
Database: AST, Date of Government Version: 09/25/2018					
Facility Id: 2-203939					
BRONX PARKING GARAGE	2400 RYER AVE.CORNER	WSW 1/8 - 1/4 (0.147 mi.)	U222	410	
Database: AST, Date of Government Version: 09/25/2018					
Facility Id: 2-603649					
BRONX PARKING GARAGE	2400 RYER AVENUE	WSW 1/8 - 1/4 (0.147 mi.)	U223	414	
Database: AST, Date of Government Version: 09/25/2018					
Facility Id: 2-603567					
2499 GRAND LLC	2499 GRAND AVENUE	NW 1/8 - 1/4 (0.148 mi.)	O225	420	
Database: AST, Date of Government Version: 09/25/2018					
Facility Id: 2-328510					
POE AFFILIATES	2432 GRAND CONCOURSE	WSW 1/8 - 1/4 (0.149 mi.)	U228	431	
Database: AST, Date of Government Version: 09/25/2018					

EXECUTIVE SUMMARY

Facility Id: 2-293237				
IN ROADWAY	2400 RYER AVE	WSW 1/8 - 1/4 (0.152 mi.)	R231	437
Database: AST, Date of Government Version: 09/25/2018				
Facility Id: 2-345903				
P.S. 246K	2461 GRAND CONCOURSE	WNW 1/8 - 1/4 (0.155 mi.)	V232	440
Database: AST, Date of Government Version: 09/25/2018				
Facility Id: 2-607386				
MXR REALTY LLC	2395 VALENTINE AVENUE	SW 1/8 - 1/4 (0.157 mi.)	R235	446
Database: AST, Date of Government Version: 09/25/2018				
Facility Id: 2-605667				
IVANAJ 2545 REALTY C	2545 VALENTINE AVENUE	N 1/8 - 1/4 (0.165 mi.)	AB251	474
Database: AST, Date of Government Version: 09/25/2018				
Facility Id: 2-094072				
BRIGGS AVE	2570 BRIGGS AVENUE	NNE 1/8 - 1/4 (0.168 mi.)	P256	485
Database: AST, Date of Government Version: 09/25/2018				
Facility Id: 2-070866				
271 EAST KINGBRIDGE	271 EAST KINGSBRIDGE	NNE 1/8 - 1/4 (0.171 mi.)	AE263	496
Database: AST, Date of Government Version: 09/25/2018				
Facility Id: 2-199451				
TWO FORDHAM SQAURE	2501 GRAND CONCOURSE	NW 1/8 - 1/4 (0.172 mi.)	AC265	499
Database: AST, Date of Government Version: 09/25/2018				
Facility Id: 2-280224				
FBHC	2385 VALENTINE AVENUE	SW 1/8 - 1/4 (0.172 mi.)	R268	504
Database: AST, Date of Government Version: 09/25/2018				
Facility Id: 2-469491				
2364 TIEBOUT AVE.	2364 TIEBOUT AVE.	SSW 1/8 - 1/4 (0.172 mi.)	AA270	507
Database: AST, Date of Government Version: 09/25/2018				
Facility Id: 2-602893				
JULES AND LINDA LANE	2537 GRAND CONCOURSE	NNW 1/8 - 1/4 (0.173 mi.)	T271	509
Database: AST, Date of Government Version: 09/25/2018				
Facility Id: 2-348414				
Facility Id: 2-246603				
ELECTRO CONCOURSE AS	2558 GRAND CONCOURSE	NNW 1/8 - 1/4 (0.173 mi.)	AB273	516
Database: AST, Date of Government Version: 09/25/2018				
Facility Id: 2-238554				
APARTMENT HOUSE	2450 CRESTON AVENUE	WNW 1/8 - 1/4 (0.179 mi.)	V287	550
Database: AST, Date of Government Version: 09/25/2018				
Facility Id: 2-275328				
K.K. ASSOCIATES	2446 CRESTON AVENUE	W 1/8 - 1/4 (0.182 mi.)	V290	555
Database: AST, Date of Government Version: 09/25/2018				
Facility Id: 2-605189				
LOEWS PARADISE QUAD	2413 GRAND CONCOURSE	WSW 1/8 - 1/4 (0.183 mi.)	U291	558
Database: AST, Date of Government Version: 09/25/2018				
Facility Id: 2-203084				
2375 MARION AVENUE	2375 MARION AVENUE	SSW 1/8 - 1/4 (0.183 mi.)	AA293	563
Database: AST, Date of Government Version: 09/25/2018				
Facility Id: 2-469238				
2380 RYER AVENUE	2380 RYER AVE	SW 1/8 - 1/4 (0.183 mi.)	AF294	565
Database: AST, Date of Government Version: 09/25/2018				

EXECUTIVE SUMMARY

Facility Id: 2-401943					
ROSH MGMT LLC	2381 VALENTINE AVENU	SW 1/8 - 1/4 (0.185 mi.)	AF296	570	
Database: AST, Date of Government Version: 09/25/2018					
Facility Id: 2-480649					
2545 GRAND CONCOURSE	2545 GRAND CONCOURSE	NNW 1/8 - 1/4 (0.187 mi.)	AG299	575	
Database: AST, Date of Government Version: 09/25/2018					
Facility Id: 2-605326					
CON EDISON	2524 CRESTON AVE	NW 1/8 - 1/4 (0.187 mi.)	302	583	
Database: AST, Date of Government Version: 09/25/2018					
Facility Id: 2-099090					
FORDHAM FIVE ASSOCIA	2420 CRESTON AVENUE	W 1/8 - 1/4 (0.188 mi.)	AH303	588	
Database: AST, Date of Government Version: 09/25/2018					
Facility Id: 2-241733					
BRONX COMMUNITY REEN	2532 CRESTON AVENUE	NW 1/8 - 1/4 (0.193 mi.)	AG311	602	
Database: AST, Date of Government Version: 09/25/2018					
Facility Id: 2-099104					
2376 RYER AVE LLC	2376 RYER AVENUE	SW 1/8 - 1/4 (0.193 mi.)	AF312	604	
Database: AST, Date of Government Version: 09/25/2018					
Facility Id: 2-108723					
FBHC	2414 CRESTON AVENUE	W 1/8 - 1/4 (0.194 mi.)	AH314	610	
Database: AST, Date of Government Version: 09/25/2018					
Facility Id: 2-468185					
261 EAST KINGSBRIDGE	261 EAST KINGSBRIDGE	NNE 1/8 - 1/4 (0.195 mi.)	AE318	620	
Database: AST, Date of Government Version: 09/25/2018					
Facility Id: 2-604475					
Facility Id: 2-509914					
2555-59 GRAND CONCOU	2555-59 GRAND CONCOU	NNW 1/8 - 1/4 (0.195 mi.)	AG319	625	
Database: AST, Date of Government Version: 09/25/2018					
Facility Id: 2-602565					
BRONX EYE CARE	2374 GRAND CONCOURSE	WSW 1/8 - 1/4 (0.200 mi.)	AF326	637	
Database: AST, Date of Government Version: 09/25/2018					
Facility Id: 2-601606					
K/K ASSOC	2382 GRAND CONCOURSE	WSW 1/8 - 1/4 (0.200 mi.)	AF327	639	
Database: AST, Date of Government Version: 09/25/2018					
Facility Id: 2-310301					
CITIBANK BRANCH #102	2481 CRESTON AVENUE	WNW 1/8 - 1/4 (0.202 mi.)	AC329	642	
Database: AST, Date of Government Version: 09/25/2018					
Facility Id: 2-605518					
72 EAST 190TH STREET	72 EAST 190TH STREET	WNW 1/8 - 1/4 (0.205 mi.)	AC331	646	
Database: AST, Date of Government Version: 09/25/2018					
Facility Id: 2-403415					
GARDNERS PROPERTIES	75 E 190TH STREET	NW 1/8 - 1/4 (0.207 mi.)	AC337	664	
Database: AST, Date of Government Version: 09/25/2018					
Facility Id: 2-369500					
CORRECTIONAL SERVICE	BRONX COMMUNITY CORR	NW 1/8 - 1/4 (0.208 mi.)	AG339	669	
Database: AST, Date of Government Version: 09/25/2018					
Facility Id: 2-099112					
2363 VALENTINE AVENU	2363 VALENTINE AVENU	SW 1/8 - 1/4 (0.211 mi.)	AF349	689	
Database: AST, Date of Government Version: 09/25/2018					

EXECUTIVE SUMMARY

Facility Id: 2-457248					
2565 GRAND CONCOURSE	2565 GRAND CONCOURSE	NNW 1/8 - 1/4 (0.211 mi.)	AG350	691	
Database: AST, Date of Government Version: 09/25/2018					
Facility Id: 2-602564					
114 FORDHAM ASSOCIAT	114-118 EAST FORDHAM	WNW 1/8 - 1/4 (0.211 mi.)	AM352	694	
Database: AST, Date of Government Version: 09/25/2018					
Facility Id: 2-215147					
340 EAST 184TH ST	340 EAST 184TH STREE	SSW 1/8 - 1/4 (0.214 mi.)	AJ353	696	
Database: AST, Date of Government Version: 09/25/2018					
Facility Id: 2-407267					
DAKA HOLDINGS LLC	2435 CRESTON AVENUE	W 1/8 - 1/4 (0.214 mi.)	AH355	699	
Database: AST, Date of Government Version: 09/25/2018					
Facility Id: 2-604829					
254 E 184 ST HDFC	254 EAST 184TH STREE	SW 1/8 - 1/4 (0.215 mi.)	AF356	701	
Database: AST, Date of Government Version: 09/25/2018					
Facility Id: 2-469718					
2595 BRIGGS AVENUE	2595 BRIGGS AVE	NNE 1/8 - 1/4 (0.216 mi.)	AE361	709	
Database: AST, Date of Government Version: 09/25/2018					
Facility Id: 2-236519					
253 EAST KINGBRIDGE	253 EAST KINGSBRIDGE	NNE 1/8 - 1/4 (0.217 mi.)	AE362	711	
Database: AST, Date of Government Version: 09/25/2018					
Facility Id: 2-402443					
J J CANES	111-119 EAST FORDHAM	WNW 1/8 - 1/4 (0.217 mi.)	AM363	713	
Database: AST, Date of Government Version: 09/25/2018					
Facility Id: 2-350303					
66 EAST 190TH STREET	66 EAST 190TH STREET	WNW 1/8 - 1/4 (0.218 mi.)	AC365	717	
Database: AST, Date of Government Version: 09/25/2018					
Facility Id: 2-403407					
2554-2558 CRESTON LL	2554-2558 CRESTON AV	NNW 1/8 - 1/4 (0.219 mi.)	AG369	725	
Database: AST, Date of Government Version: 09/25/2018					
Facility Id: 2-256382					
STORAGE TANK-1	2390 CRESTON AVENUE	WSW 1/8 - 1/4 (0.220 mi.)	AN370	727	
Database: AST, Date of Government Version: 09/25/2018					
Facility Id: 2-233285					
FBHC	2600 BRIGGS AVE	NNE 1/8 - 1/4 (0.224 mi.)	AQ375	735	
Database: AST, Date of Government Version: 09/25/2018					
Facility Id: 2-252964					
2409 CRESTON AVENUE	2409 CRESTON AVENUE	W 1/8 - 1/4 (0.225 mi.)	AR376	737	
Database: AST, Date of Government Version: 09/25/2018					
Facility Id: 2-356778					
RYER 26 LLC	2362 RYER AVENUE	SW 1/8 - 1/4 (0.226 mi.)	AF377	740	
Database: AST, Date of Government Version: 09/25/2018					
Facility Id: 2-107123					
62 EAST 190TH STREET	62 EAST 190TH STREET	WNW 1/8 - 1/4 (0.227 mi.)	AS380	744	
Database: AST, Date of Government Version: 09/25/2018					
Facility Id: 2-469467					
FBHC	62 E 190TH ST	WNW 1/8 - 1/4 (0.227 mi.)	AS381	746	
Database: AST, Date of Government Version: 09/25/2018					
Facility Id: 2-151238					
CON EDISON	2350 VALENTINE AV	SSW 1/8 - 1/4 (0.228 mi.)	AP384	752	
Database: AST, Date of Government Version: 09/25/2018					

EXECUTIVE SUMMARY

Facility Id: 2-160741					
2585 GRAND CONCOURSE	2585 GRAND CONCOURSE	NNW 1/8 - 1/4 (0.228 mi.)	AT386	757	
Database: AST, Date of Government Version: 09/25/2018					
Facility Id: 2-159549					
2415 CRESTON AVE LLC	2415 CRESTON AVENUE	W 1/8 - 1/4 (0.229 mi.)	AH389	761	
Database: AST, Date of Government Version: 09/25/2018					
Facility Id: 2-201553					
VUKSAN REALTY LLC	63-65 EAST 190TH STR	NW 1/8 - 1/4 (0.229 mi.)	AS390	763	
Database: AST, Date of Government Version: 09/25/2018					
Facility Id: 2-605305					
2564 CRESTON AVE.	2564 CRESTON AVENUE	NNW 1/8 - 1/4 (0.231 mi.)	AG400	779	
Database: AST, Date of Government Version: 09/25/2018					
Facility Id: 2-365300					
GOOZ GARDENS CORP.	249 EAST KINGSBRIDGE	NNE 1/8 - 1/4 (0.233 mi.)	AX403	785	
Database: AST, Date of Government Version: 09/25/2018					
Facility Id: 2-605308					
2442 MORRIS AVENUE	2442 MORRIS AVENUE	W 1/8 - 1/4 (0.235 mi.)	AM405	789	
Database: AST, Date of Government Version: 09/25/2018					
Facility Id: 2-295930					
58 EAST 190TH STREET	58 EAST 190TH STREET	WNW 1/8 - 1/4 (0.236 mi.)	AS408	795	
Database: AST, Date of Government Version: 09/25/2018					
Facility Id: 2-061786					
2347 REALTY CORP.	2403 CRESTON AVENUE	W 1/8 - 1/4 (0.236 mi.)	AR410	798	
Database: AST, Date of Government Version: 09/25/2018					
Facility Id: 2-335371					
2608 BRIGGS AVE	2608 BRIGGS AVE	NNE 1/8 - 1/4 (0.237 mi.)	AQ416	809	
Database: AST, Date of Government Version: 09/25/2018					
Facility Id: 2-268585					
2438 MORRIS AVE	2438 MORRIS AVE	W 1/8 - 1/4 (0.237 mi.)	AZ417	811	
Database: AST, Date of Government Version: 09/25/2018					
Facility Id: 2-321389					
2601-2609 BAINBRIDGE	2601 BAINBRIDGE AVEN	NNE 1/8 - 1/4 (0.238 mi.)	AQ418	813	
Database: AST, Date of Government Version: 09/25/2018					
Facility Id: 2-609358					
CON EDISON	2334 TIEBOUT AVE FRO	SSW 1/8 - 1/4 (0.238 mi.)	AV420	816	
Database: AST, Date of Government Version: 09/25/2018					
Facility Id: 2-097780					
2380 CRESTON AVE ASS	2380 CRESTON AVE	WSW 1/8 - 1/4 (0.239 mi.)	AN421	820	
Database: AST, Date of Government Version: 09/25/2018					
Facility Id: 2-345571					
2350 RYER AVE	2350 RYER AVENUE	SW 1/8 - 1/4 (0.240 mi.)	AP429	832	
Database: AST, Date of Government Version: 09/25/2018					
Facility Id: 2-278688					
RR CONCOURSE REALTY	162 EAST 184TH STREE	WSW 1/8 - 1/4 (0.242 mi.)	BA435	845	
Database: AST, Date of Government Version: 09/25/2018					
Facility Id: 2-345873					
2345 TIEBOUT LLC	2345-7 TIEBOUT AVENU	SSW 1/8 - 1/4 (0.244 mi.)	AV437	849	
Database: AST, Date of Government Version: 09/25/2018					
Facility Id: 2-250244					
55 EAST 190TH ST	55 EAST 190TH ST	NW 1/8 - 1/4 (0.245 mi.)	AS440	855	
Database: AST, Date of Government Version: 09/25/2018					

EXECUTIVE SUMMARY

Facility Id: 2-245348				
ALONNA LLC	2356-2366 GRAND CONC	SW 1/8 - 1/4 (0.245 mi.)	AP441	860
Database: AST, Date of Government Version: 09/25/2018				
Facility Id: 2-257303				
50 E 191 ST	50 EAST 191ST STREET	NW 1/8 - 1/4 (0.245 mi.)	444	865
Database: AST, Date of Government Version: 09/25/2018				
Facility Id: 2-310700				
CON EDISON	2494 MORRIS AVE	WNW 1/8 - 1/4 (0.246 mi.)	AS447	870
Database: AST, Date of Government Version: 09/25/2018				
Facility Id: 2-240796				
2340 VALENTINE AVENU	2340 VALENTINE AVE	SSW 1/8 - 1/4 (0.246 mi.)	AP448	875
Database: AST, Date of Government Version: 09/25/2018				
Facility Id: 2-203882				
Facility Id: 2-604573				
2486 MORRIS AVE	2486 MORRIS AVENUE	WNW 1/8 - 1/4 (0.247 mi.)	AS449	880
Database: AST, Date of Government Version: 09/25/2018				
Facility Id: 2-216402				
2430 MORRIS AVE ASSO	2430 MORRIS AVE	W 1/8 - 1/4 (0.247 mi.)	AZ450	882
Database: AST, Date of Government Version: 09/25/2018				
Facility Id: 2-151696				
2385 ASSOCIATES LLC	2385-2387 CRESTON AV	WSW 1/8 - 1/4 (0.247 mi.)	AN451	884
Database: AST, Date of Government Version: 09/25/2018				
Facility Id: 2-328588				
KINGSBRIDGE REALTY L	239 EAST KINGSBRIDGE	NNE 1/8 - 1/4 (0.247 mi.)	AX452	887
Database: AST, Date of Government Version: 09/25/2018				
Facility Id: 2-044628				
2381-83-85-89 G.C.,	2385 GRAND CONCOURSE	WSW 1/8 - 1/4 (0.247 mi.)	AN453	889
Database: AST, Date of Government Version: 09/25/2018				
Facility Id: 2-161411				
Lower Elevation	Address	Direction / Distance	Map ID	Page
FBHC	303 EAST 188TH STREE	SSW 0 - 1/8 (0.009 mi.)	A3	11
Database: AST, Date of Government Version: 09/25/2018				
Facility Id: 2-469726				
2461 ELM REALTY CORP	2461 ELM PLACE	SSE 0 - 1/8 (0.014 mi.)	A7	17
Database: AST, Date of Government Version: 09/25/2018				
Facility Id: 2-238694				
2485 ELM PLACE LLC	2485 ELM PLACE	ENE 0 - 1/8 (0.020 mi.)	A11	26
Database: AST, Date of Government Version: 09/25/2018				
Facility Id: 2-604040				
2463 MARION AVE	2463 MARION AVE	SE 0 - 1/8 (0.045 mi.)	C38	74
Database: AST, Date of Government Version: 09/25/2018				
Facility Id: 2-400947				
2444 46 MARION REALT	2444-46 MARION AVENU	SE 0 - 1/8 (0.068 mi.)	C57	111
Database: AST, Date of Government Version: 09/25/2018				
Facility Id: 2-472549				
Facility Id: 2-601725				
PASTO REALTY LLC	361 EAST 188TH STREE	SE 0 - 1/8 (0.073 mi.)	C61	123
Database: AST, Date of Government Version: 09/25/2018				

EXECUTIVE SUMMARY

Facility Id: 2-602585					
MARION AVENUE REALTY	2440 MARION AVENUE	SSE 0 - 1/8 (0.087 mi.)	F86	160	
Database: AST, Date of Government Version: 09/25/2018					
Facility Id: 2-243922					
2436 MARION AVENUE	2436 MARION AVENUE	SSE 0 - 1/8 (0.093 mi.)	F94	174	
Database: AST, Date of Government Version: 09/25/2018					
Facility Id: 2-605649					
PLAZA ASSOCIATES, IN	373 EAST 188TH STREE	SE 0 - 1/8 (0.093 mi.)	C95	176	
Database: AST, Date of Government Version: 09/25/2018					
Facility Id: 2-601989					
COB HOLDING LLC	373 EAST 188TH ST	SE 0 - 1/8 (0.093 mi.)	C96	178	
Database: AST, Date of Government Version: 09/25/2018					
Facility Id: 2-363022					
2430 MARION AVE.	2430 MARION AVE.	SSE 0 - 1/8 (0.102 mi.)	F105	193	
Database: AST, Date of Government Version: 09/25/2018					
Facility Id: 2-195065					
2427 WEBSTER AVENUE	2427 WEBSTER AVENUE	SE 0 - 1/8 (0.108 mi.)	L119	217	
Database: AST, Date of Government Version: 09/25/2018					
Facility Id: 2-160342					
ENGINE COMPANY 48	2417 WEBSTER AVENUE	SSE 1/8 - 1/4 (0.127 mi.)	L169	312	
Database: AST, Date of Government Version: 09/25/2018					
Facility Id: 2-357065					
2405 MARION CORPORAT	2405 MARION AVENUE	S 1/8 - 1/4 (0.127 mi.)	Q171	319	
Database: AST, Date of Government Version: 09/25/2018					
Facility Id: 2-331511					
FORDHAM BRANCH	2556 BAINBRIDGE AV	NE 1/8 - 1/4 (0.138 mi.)	M193	355	
Database: AST, Date of Government Version: 09/25/2018					
Facility Id: 2-456993					
FORDHAM PLACE - SEAR	400 EAST FORDHAM ROA	E 1/8 - 1/4 (0.144 mi.)	S214	396	
Database: AST, Date of Government Version: 09/25/2018					
Facility Id: 2-215708					
PUBLIC SCHOOL 85 - B	2400 MARION AVENUE	S 1/8 - 1/4 (0.147 mi.)	Q220	408	
Database: AST, Date of Government Version: 09/25/2018					
Facility Id: 2-603725					
ESHINA REALTY CORPOR	2550 MARION AVENUE	NE 1/8 - 1/4 (0.148 mi.)	M224	418	
Database: AST, Date of Government Version: 09/25/2018					
Facility Id: 2-605347					
SELGA REALTY	390 EAST FORDHAM ROA	E 1/8 - 1/4 (0.150 mi.)	S229	433	
Database: AST, Date of Government Version: 09/25/2018					
Facility Id: 2-608950					
AVUBEN REALTY	2557 MARION AVENUE	NE 1/8 - 1/4 (0.155 mi.)	W233	443	
Database: AST, Date of Government Version: 09/25/2018					
Facility Id: 2-277665					
2408 WEBSTER AVE	2408 WEBSTER AVENUE	SSE 1/8 - 1/4 (0.157 mi.)	X236	448	
Database: AST, Date of Government Version: 09/25/2018					
Facility Id: 2-609013					
MARTIN'S WEBSTER INC	387 FORDHAM RD	ENE 1/8 - 1/4 (0.163 mi.)	Z246	462	
Database: AST, Date of Government Version: 09/25/2018					
Facility Id: 2-605364					

EXECUTIVE SUMMARY

Facility Id: 2-277215					
187 REALTY LLC	401-05 EAST 187TH ST	SSE 1/8 - 1/4 (0.165 mi.)	X250	472	
Database: AST, Date of Government Version: 09/25/2018					
Facility Id: 2-608109					
MED REALTY INC	2537 DECATUR AVE	ENE 1/8 - 1/4 (0.166 mi.)	Z253	479	
Database: AST, Date of Government Version: 09/25/2018					
Facility Id: 2-238503					
2566 BAINBRIDGE ASSO	2566 BAINBRIDGE AVEN	NE 1/8 - 1/4 (0.166 mi.)	W254	481	
Database: AST, Date of Government Version: 09/25/2018					
Facility Id: 2-159689					
TRI-BEL, LP	4691 PARK AVE.	SE 1/8 - 1/4 (0.167 mi.)	X255	483	
Database: AST, Date of Government Version: 09/25/2018					
Facility Id: 2-601171					
OEL REALTY CORP	2565 MARION AVENUE	NE 1/8 - 1/4 (0.171 mi.)	W262	494	
Database: AST, Date of Government Version: 09/25/2018					
Facility Id: 2-282960					
2543 DECATUR AVE	2543 DECATUR AVENUE	ENE 1/8 - 1/4 (0.176 mi.)	Z277	521	
Database: AST, Date of Government Version: 09/25/2018					
Facility Id: 2-153389					
AMGUIL REALTY CORP.	400 EAST 187TH STREE	SSE 1/8 - 1/4 (0.178 mi.)	X284	537	
Database: AST, Date of Government Version: 09/25/2018					
Facility Id: 2-605277					
2580 BAINBRIDGE AVE	2580 BAINBRIDGE AVE	NE 1/8 - 1/4 (0.194 mi.)	W316	615	
Database: AST, Date of Government Version: 09/25/2018					
Facility Id: 2-237906					
DU 1ST REALTY CO (A	355-365 E 184TH ST	S 1/8 - 1/4 (0.207 mi.)	AJ338	667	
Database: AST, Date of Government Version: 09/25/2018					
Facility Id: 2-091731					
2549-63 DECATUR AVE	2563 DECATUR AVENUE	ENE 1/8 - 1/4 (0.208 mi.)	AK340	671	
Database: AST, Date of Government Version: 09/25/2018					
Facility Id: 2-154709					
FBHC	2374 WEBSTER AVE	SSE 1/8 - 1/4 (0.210 mi.)	AI346	683	
Database: AST, Date of Government Version: 09/25/2018					
Facility Id: 2-605830					
2567 DECATUR AVE	2567 DECATUR AVENUE	ENE 1/8 - 1/4 (0.215 mi.)	AK357	704	
Database: AST, Date of Government Version: 09/25/2018					
Facility Id: 2-154644					
BRONX WEBSTER REALTY	2366 WEBSTER AVE.	S 1/8 - 1/4 (0.218 mi.)	AI366	719	
Database: AST, Date of Government Version: 09/25/2018					
Facility Id: 2-605695					
BRONX 441 EAST 187 S	441 EAST 187TH STREE	SSE 1/8 - 1/4 (0.229 mi.)	AU391	765	
Database: AST, Date of Government Version: 09/25/2018					
Facility Id: 2-094803					
443 CYRUS, LLC	443 CYRUS PLACE	SE 1/8 - 1/4 (0.229 mi.)	AO392	767	
Database: AST, Date of Government Version: 09/25/2018					
Facility Id: 2-603300					
311 E 193RD ST	311 E 193RD ST	NE 1/8 - 1/4 (0.233 mi.)	AW402	783	
Database: AST, Date of Government Version: 09/25/2018					
Facility Id: 2-213063					
4720 THIRD AVE	4720 THIRD AVE	ESE 1/8 - 1/4 (0.235 mi.)	AO406	791	
Database: AST, Date of Government Version: 09/25/2018					

EXECUTIVE SUMMARY

Facility Id: 2-612831				
CON EDISON	2600 MARION AVE	NE 1/8 - 1/4 (0.239 mi.)	AW426	826
Database: AST, Date of Government Version: 09/25/2018				
Facility Id: 2-600040				
CON EDISON	2605 MARION AVE	NE 1/8 - 1/4 (0.241 mi.)	AW430	835
Database: AST, Date of Government Version: 09/25/2018				
Facility Id: 2-094781				
BRONX 444 EAST 187TH	444 EAST 187TH STREE	SSE 1/8 - 1/4 (0.241 mi.)	AU433	840
Database: AST, Date of Government Version: 09/25/2018				
Facility Id: 2-605145				
J&A AUTO CENTER INC.	460 CYRUS PLACE	SE 1/8 - 1/4 (0.241 mi.)	AU434	842
Database: AST, Date of Government Version: 09/25/2018				
Facility Id: 2-612084				
BAINBRIDGE REALTY MG	2604 BAINBRIDGE AVEN	NE 1/8 - 1/4 (0.242 mi.)	AQ436	847
Database: AST, Date of Government Version: 09/25/2018				
Facility Id: 2-044601				
GOD BLESS AUTO CENTE	460 CXYRUS PLACE	SE 1/8 - 1/4 (0.244 mi.)	AU439	853
Database: AST, Date of Government Version: 09/25/2018				
Facility Id: 2-611970				
2563 WEBSTER LLC	384 EAST 193RD STREE	ENE 1/8 - 1/4 (0.245 mi.)	AK443	863
Database: AST, Date of Government Version: 09/25/2018				
Facility Id: 2-336408				
365 EAST 193RD ST	365 EAST 193RD ST	NE 1/8 - 1/4 (0.247 mi.)	AK455	892
Database: AST, Date of Government Version: 09/25/2018				
Facility Id: 2-611939				

NY TANKS: This database contains records of facilities that are or have been regulated under Bulk Storage Program. Tank information for these facilities may not be releasable by the state agency.

A review of the NY TANKS list, as provided by EDR, has revealed that there are 2 NY TANKS sites within approximately 0.25 miles of the target property.

<u>Equal/Higher Elevation</u>	<u>Address</u>	<u>Direction / Distance</u>	<u>Map ID</u>	<u>Page</u>
IVANAJ 2545 REALTY C	2545 VALENTINE AVENU	N 1/8 - 1/4 (0.165 mi.)	AB252	476
Database: TANKS, Date of Government Version: 09/25/2018				
Facility Id: 2-602817				
Site Status: Unregulated/Closed				
VERIZON NEW YORK INC	2373 TIEBOUT AVENUE	SSW 1/8 - 1/4 (0.176 mi.)	AA279	524
Database: TANKS, Date of Government Version: 09/25/2018				
Facility Id: 2-343641				
Site Status: Active				

State and tribal voluntary cleanup sites

NY VCP: Voluntary Cleanup Agreements. The voluntary remedial program uses private monies to get contaminated sites remediated to levels allowing for the sites' productive use. The program covers virtually any kind of site and contamination.

A review of the NY VCP list, as provided by EDR, has revealed that there are 2 NY VCP sites within

EXECUTIVE SUMMARY

approximately 0.5 miles of the target property.

<u>Lower Elevation</u>	<u>Address</u>	<u>Direction / Distance</u>	<u>Map ID</u>	<u>Page</u>
4729 PARK AVENUE Database: VCP NYC, Date of Government Version: 03/26/2018	4729 PARK AVENUE	ESE 1/8 - 1/4 (0.159 mi.)	Y242	458
510 EAST 185 STREET Database: VCP NYC, Date of Government Version: 03/26/2018	510 EAST 185 STREET	SSE 1/4 - 1/2 (0.403 mi.)	488	1224

State and tribal Brownfields sites

NY BROWNFIELDS: Brownfields Site List

A review of the NY BROWNFIELDS list, as provided by EDR, and dated 08/09/2018 has revealed that there is 1 NY BROWNFIELDS site within approximately 0.5 miles of the target property.

<u>Equal/Higher Elevation</u>	<u>Address</u>	<u>Direction / Distance</u>	<u>Map ID</u>	<u>Page</u>
CON EDISON Site Code: 532984	2409 JEROME AVE	W 1/4 - 1/2 (0.381 mi.)	BF484	1203

ADDITIONAL ENVIRONMENTAL RECORDS

Records of Emergency Release Reports

NY Spills: Data collected on spills reported to NYSDEC. is required by one or more of the following: Article 12 of the Navigation Law, 6 NYCRR Section 613.8 (from PBS regs), or 6 NYCRR Section 595.2 (from CBS regs). It includes spills active as of April 1, 1986, as well as spills occurring since this date.

A review of the NY Spills list, as provided by EDR, and dated 10/16/2018 has revealed that there are 35 NY Spills sites within approximately 0.125 miles of the target property.

<u>Equal/Higher Elevation</u>	<u>Address</u>	<u>Direction / Distance</u>	<u>Map ID</u>	<u>Page</u>
MANHOLE # 16260 Date Closed: 2005-06-20 Spill Number: 0412574 Site ID: 338095	2486 TYBOT AVE	NNE 0 - 1/8 (0.009 mi.)	A1	8
2474 VALENTINE AVE Date Closed: 1995-09-18 Spill Number: 9507409 Site ID: 297895	2474 VALENTINE AVE	WNW 0 - 1/8 (0.052 mi.)	D45	89
SERVICE BOX 4079 Date Closed: 2002-10-30 Spill Number: 9808976 Site ID: 125766	TIEBOUT AVE FORDUM R	N 0 - 1/8 (0.053 mi.)	A47	94
FLOOR NAIL SALON Date Closed: 2011-05-31 Spill Number: 1102331 Site ID: 449836	305 EAST FORDHAM RD	NNE 0 - 1/8 (0.073 mi.)	E62	125
KR FURNICHER	317 E FORDHAM RD	NE 0 - 1/8 (0.074 mi.)	E64	128

EXECUTIVE SUMMARY

Date Closed: 1996-01-24				
Spill Number: 9513468				
Site ID: 277730				
MAHNOLE 23957	44 E 187TH ST	S 0 - 1/8 (0.075 mi.)	F65	129
Date Closed: 2003-06-17				
Spill Number: 9911403				
Site ID: 95706				
KINGSBRIDGE RD	FORDHAM RD	NE 0 - 1/8 (0.076 mi.)	E67	133
Date Closed: 2002-07-18				
Spill Number: 0100952				
Site ID: 162501				
FORDHAM RD/KINGSBRID	FORDHAM RD/KINGSBRID	NE 0 - 1/8 (0.076 mi.)	E68	134
Date Closed: 2002-07-29				
Spill Number: 0104351				
Site ID: 321106				
KINGSBRIDGE AVE	FORDHAM ROAD & KINGB	NE 0 - 1/8 (0.076 mi.)	E69	135
Date Closed: 2002-08-02				
Spill Number: 0112035				
Site ID: 329426				
VALENTINE AV NORTH O	FORDHAM RD	NNW 0 - 1/8 (0.080 mi.)	I73	142
Date Closed: 2004-05-11				
Date Closed: 1997-03-13				
Spill Number: 0401204				
Spill Number: 9614410				
Site ID: 162502				
Site ID: 162503				
VAULT 1642	VALENTINE AVE AND FO	NNW 0 - 1/8 (0.080 mi.)	I76	147
Date Closed: 2013-08-05				
Spill Number: 1216817				
Site ID: 480220				
TM524	FORDHAM ROAD & VALET	NNW 0 - 1/8 (0.080 mi.)	I77	148
Date Closed: 2007-01-17				
Spill Number: 0610530				
Site ID: 374987				
BRONX BAPTIST CHURCH	331 EAST 187TH ST	SSW 0 - 1/8 (0.081 mi.)	F78	149
Date Closed: 2000-12-26				
Spill Number: 0010161				
Site ID: 223025				
MANHOLE23091	210 EAST 188TH STREE	W 0 - 1/8 (0.102 mi.)	K111	204
Date Closed: 2004-11-16				
Spill Number: 9914678				
Site ID: 167719				
SERVICE BOX 8606	IFO 217 EAST 188ST	W 0 - 1/8 (0.107 mi.)	K117	213
Date Closed: 2003-06-19				
Spill Number: 9904530				
Site ID: 319660				
315 EAST KINGSBRIDGE	315 EAST KINGSBRIDGE	NE 0 - 1/8 (0.109 mi.)	E121	221
Date Closed: 1998-06-25				
Spill Number: 9708877				
Site ID: 187056				
APT BUILDING	2526 VALENTINE AVE	N 0 - 1/8 (0.113 mi.)	N129	231

EXECUTIVE SUMMARY

Date Closed: 2013-08-08 Spill Number: 0890505 Site ID: 399936				
OFFICE BUILDING Date Closed: 1995-06-20 Date Closed: 2008-09-22 Spill Number: 9303334 Spill Number: 0604097 Site ID: 149115 Site ID: 366983	2488 GRAND CONCOURSE	WNW 0 - 1/8 (0.114 mi.)	O131	235
SPILL NUMBER 0009361 Date Closed: 2003-06-11 Spill Number: 0009361 Site ID: 302801	2488 GRAND CONCOURSE	WNW 0 - 1/8 (0.114 mi.)	O132	240
4 GAL HYDRAULIC FLUI Date Closed: 2007-06-28 Spill Number: 0701871 Site ID: 381476	EAST 187 STREET & VA	SW 0 - 1/8 (0.115 mi.)	H136	245
CONSOLIDATED EDISON Date Closed: 2003-02-03 Date Closed: 2001-04-26 Date Closed: 2001-06-22 Date Closed: 1997-04-01 Date Closed: 1999-07-08 Spill Number: 9801596 Spill Number: 9808164 Spill Number: 0101000 Spill Number: 0103190 Spill Number: 9700017 *Additional key fields are available in the Map Findings section Site ID: 175918 Site ID: 175919 Site ID: 181100 Site ID: 181101 Site ID: 181102 *Additional key fields are available in the Map Findings section	310 EAST KINGSBRIDGE	NNE 0 - 1/8 (0.123 mi.)	N156	271
CONSOLIDATED EDISON Date Closed: 2008-06-20 Date Closed: 2003-01-31 Date Closed: 2002-08-29 Spill Number: 0402289 Spill Number: 0007000 Spill Number: 0205584 Site ID: 204077 Site ID: 122786 Site ID: 186886	310 E. KINGSBRIDGE R	NNE 0 - 1/8 (0.123 mi.)	N157	279
Lower Elevation	Address	Direction / Distance	Map ID	Page
MANHOLE 16258 Date Closed: 2002-03-28 Spill Number: 9909652 Site ID: 131182	E 188TH ST & TIEBOUT	SW 0 - 1/8 (0.022 mi.)	B14	32
MANHOLE # TM383	EAST 188TH ST AND TI	SW 0 - 1/8 (0.022 mi.)	B17	36

EXECUTIVE SUMMARY

Date Closed: 2013-11-26 Spill Number: 1302742 Site ID: 483187				
HITO CLEANERS	368 EAST 188TH ST	SE 0 - 1/8 (0.087 mi.)	C89	165
Date Closed: 2003-02-27 Spill Number: 0002358 Site ID: 96238				
2430 MARION AVE.	2430 MARION AVE.	SSE 0 - 1/8 (0.102 mi.)	F105	193
Date Closed: 1993-03-16 Spill Number: 9213771 Site ID: 60541				
MANHOLE #31160	WEBSTER AVE/EAST 189	ESE 0 - 1/8 (0.120 mi.)	J144	255
Date Closed: 2005-08-16 Spill Number: 0502526 Site ID: 346905				
E 189TH ST/WEBSTER A	E 189TH ST/WEBSTER A	ESE 0 - 1/8 (0.120 mi.)	J145	256
Date Closed: 2017-08-07 Spill Number: 8404002 Site ID: 143966				
218923; E 189 AND WE	E 189 AND WEBSTER AV	ESE 0 - 1/8 (0.120 mi.)	J146	258
Date Closed: 2009-11-16 Spill Number: 0914566 Site ID: 433890				
TM382	189ST/WEBSTER AV	ESE 0 - 1/8 (0.120 mi.)	J147	259
Date Closed: 2004-04-07 Spill Number: 0003398 Site ID: 144550				
SEWAGE THROUGH WALL	189TH STREET/ WEBSTE	ESE 0 - 1/8 (0.120 mi.)	J148	261
Date Closed: 2006-10-04 Spill Number: 0607584 Site ID: 371352				
MANHOLE 382	EAST 189TH ST & WEBS	ESE 0 - 1/8 (0.120 mi.)	J149	262
Date Closed: 2011-09-07 Spill Number: 1105312 Site ID: 452964				
TRANSFORMER MANHOLE	E 189TH ST & WEBSTER	ESE 0 - 1/8 (0.120 mi.)	J150	263
Date Closed: 2005-09-16 Spill Number: 0504302 Site ID: 349056				
189TH ST AND WEBSTER	189TH ST AND WEBSTER	ESE 0 - 1/8 (0.120 mi.)	J151	264
Date Closed: 2003-11-10 Spill Number: 9702594 Site ID: 325767				
2542 MARION AVE/BRON	2542 MARION AVENUE	ENE 0 - 1/8 (0.121 mi.)	M152	266
Date Closed: 1989-03-21 Spill Number: 8809826 Site ID: 207275				

EXECUTIVE SUMMARY

Other Ascertainable Records

RCRA NonGen / NLR: RCRAInfo is EPA's comprehensive information system, providing access to data supporting the Resource Conservation and Recovery Act (RCRA) of 1976 and the Hazardous and Solid Waste Amendments (HSWA) of 1984. The database includes selective information on sites which generate, transport, store, treat and/or dispose of hazardous waste as defined by the Resource Conservation and Recovery Act (RCRA). Non-Generators do not presently generate hazardous waste.

A review of the RCRA NonGen / NLR list, as provided by EDR, and dated 03/01/2018 has revealed that there are 99 RCRA NonGen / NLR sites within approximately 0.25 miles of the target property.

<u>Equal/Higher Elevation</u>	<u>Address</u>	<u>Direction / Distance</u>	<u>Map ID</u>	<u>Page</u>
CON EDISON SERVICE B EPA ID:: NYP004483848	261 E 188TH ST FRONT	W 0 - 1/8 (0.027 mi.)	A26	49
CON EDISON SERVICE B EPA ID:: NYP004529400	2489 TIEBOUT AVE FRO	NNW 0 - 1/8 (0.028 mi.)	A32	62
CON EDISON SERVICE B EPA ID:: NYP004488557	2462 VALENTINE AVE F	W 0 - 1/8 (0.055 mi.)	D51	100
CON EDISON SERVICE B EPA ID:: NYP004486833	2456 VALENTINE AVE F	WSW 0 - 1/8 (0.065 mi.)	D55	109
CON EDISON MANHOLE: EPA ID:: NYP004423513	E FORDHAM AVE & ELM	NE 0 - 1/8 (0.068 mi.)	E58	117
CON EDISON EPA ID:: NYP004879627	2440 VALENTINE AVE	WSW 0 - 1/8 (0.084 mi.)	H82	154
CON EDISON SERVICE B EPA ID:: NYP004486874	2453 VALENTINE AVE F	WSW 0 - 1/8 (0.086 mi.)	H85	159
CON EDISON SERVICE B EPA ID:: NYP004483749	222 E 188TH ST FRONT	W 0 - 1/8 (0.094 mi.)	H99	184
CON EDISON SERVICE B EPA ID:: NYP004483699	214 E 188TH ST FRONT	W 0 - 1/8 (0.099 mi.)	H104	192
CON EDISON SERVICE B EPA ID:: NYP004148284	220 FORDHAM RD SB 40	NW 0 - 1/8 (0.106 mi.)	I116	212
CON EDISON MANHOLE: EPA ID:: NYP004531174	2490 GRAND CONCOURSE	NW 0 - 1/8 (0.114 mi.)	O134	242
CON EDISON EPA ID:: NYR000052589	310 KINGSBRIDGE RD	NNE 0 - 1/8 (0.123 mi.)	N158	284
CON ED - 310 EAST KI EPA ID:: NYP000929489	310 EAST KINGSBRIDGE	NNE 0 - 1/8 (0.123 mi.)	N159	286
CON EDISON MANHOLE: EPA ID:: NYP004426805	257 E 187TH ST FRONT	WSW 1/8 - 1/4 (0.125 mi.)	H165	300
CON EDISON SERVICE B EPA ID:: NYP004531158	201 E FORDHAM RD FRO	NW 1/8 - 1/4 (0.128 mi.)	O173	323
CON EDISON SERVICE B EPA ID:: NYP004532537	2400 VALENTINE AVE F	SW 1/8 - 1/4 (0.129 mi.)	R177	331
CON EDISON SERVICE B EPA ID:: NYP004489696	2415 VALENTINE AVE F	SW 1/8 - 1/4 (0.133 mi.)	R181	338
CON EDISON EPA ID:: NYP004668448	2518 GRAND CONCOURSE	NNW 1/8 - 1/4 (0.133 mi.)	T184	343
CON EDISON MANHOLE:	2438 GRAND CONCOURSE	W 1/8 - 1/4 (0.134 mi.)	K188	347

EXECUTIVE SUMMARY

EPA ID:: NYP004484374				
CON EDISON SERVICE B EPA ID:: NYP004489746	2407 VALENTINE AVE F	SW 1/8 - 1/4 (0.141 mi.)	R202	371
CON EDISON SERVICE B EPA ID:: NYP004534210	2390 TIEBOUT AVE FRO	SSW 1/8 - 1/4 (0.141 mi.)	Q204	376
CON EDISON SERVICE B EPA ID:: NYP004488334	2428 GRAND CONCOURSE	WSW 1/8 - 1/4 (0.145 mi.)	U217	404
RETTNER MANAGEMENT C EPA ID:: NYR000060806	2400 RYER AVE	WSW 1/8 - 1/4 (0.152 mi.)	R230	435
CON EDISON SERVICE B EPA ID:: NYP004490058	2390 VALENTINE AVE F	SW 1/8 - 1/4 (0.158 mi.)	R238	453
CON EDISON SERVICE B EPA ID:: NYP004485173	160 E FORDHAM RD FRO	WNW 1/8 - 1/4 (0.160 mi.)	O244	460
CON EDISON SERVICE B EPA ID:: NYP004485181	152 E FORDHAM RD FRO	WNW 1/8 - 1/4 (0.163 mi.)	O248	469
BELL ATLANTIC - TRG EPA ID:: NYR000067439	2377 TIEBOUT AVE	SSW 1/8 - 1/4 (0.164 mi.)	AA249	470
CON EDISON SERVICE B EPA ID:: NYP004485371	151 E FORDHAM RD FRO	WNW 1/8 - 1/4 (0.168 mi.)	AC258	489
FORDHAM ASSOCIATES L EPA ID:: NYR000211482	2501 GRAND CONCOURSE	NW 1/8 - 1/4 (0.172 mi.)	AC264	498
CON EDISON SERVICE B EPA ID:: NYP004486486	2501 GRAND CONCOURSE	NW 1/8 - 1/4 (0.172 mi.)	AC266	501
CON EDISON SERVICE B EPA ID:: NYP004484341	136 E FORDHAM RD FRO	WNW 1/8 - 1/4 (0.174 mi.)	V274	518
VERIZON EPA ID:: NYR000091934	2373 TIEBOUT AVE	SSW 1/8 - 1/4 (0.176 mi.)	AA281	531
CON EDISON SERVICE B EPA ID:: NYP004488078	2378 VALENTINE AVE F	SW 1/8 - 1/4 (0.177 mi.)	AA282	534
CON EDISON TRANSFORM EPA ID:: NYP004437489	VALENTINE AVE & E 19	N 1/8 - 1/4 (0.185 mi.)	AB295	568
CON EDISON SERVICE B EPA ID:: NYP004431367	E KINGSBRIDGE RD & E	N 1/8 - 1/4 (0.187 mi.)	AB300	577
JOES CLEANERS EPA ID:: NYD981132418	2434 CRESTON AVE	W 1/8 - 1/4 (0.187 mi.)	V301	579
CON EDISON MANHOLE: EPA ID:: NYP004423315	FORDHAM AVE & CRESTO	WNW 1/8 - 1/4 (0.190 mi.)	V309	597
CON EDISON MANHOLE 2 EPA ID:: NYP004246684	E 188TH ST & CRESTON	WNW 1/8 - 1/4 (0.191 mi.)	V310	600
CON EDISON VAULT: 18 EPA ID:: NYP004440632	TIEBOUT AVE & E 184T	SSW 1/8 - 1/4 (0.194 mi.)	AA315	612
CON EDISON EPA ID:: NYP004826515	261 E 184TH ST	SW 1/8 - 1/4 (0.197 mi.)	AF321	628
NYCTA - EAST 184TH S EPA ID:: NYD982532517	2392 GRAND CONCOURSE	WSW 1/8 - 1/4 (0.202 mi.)	AF330	644
CON EDISON	2534-38 CRESTON AVE	NW 1/8 - 1/4 (0.205 mi.)	AG332	649

EXECUTIVE SUMMARY

EPA ID:: NYP004212452				
CON EDISON SERVICE B EPA ID:: NYP004489951	320 E 184TH ST FRONT	SW 1/8 - 1/4 (0.205 mi.)	AA333	652
CON ED - TM 363 EPA ID:: NYP004014676	RYER AVE & E 184TH S	SW 1/8 - 1/4 (0.208 mi.)	AF341	673
CRESTON CLEANERS INC EPA ID:: NYD987035920	2439 CRESTON AVE	W 1/8 - 1/4 (0.209 mi.)	AH344	677
CON EDISON SERVICE B EPA ID:: NYP004527180	2594 BRIGGS FRONT OF	NNE 1/8 - 1/4 (0.210 mi.)	AE348	688
CON EDISON SERVICE B EPA ID:: NYP004486619	2395 GRAND CONCOURSE	WSW 1/8 - 1/4 (0.216 mi.)	AN358	706
CON EDISON EPA ID:: NYP004826465	2357 VALINTINE AVE	SW 1/8 - 1/4 (0.224 mi.)	AP373	733
CON EDISON EPA ID:: NYP004740809	2585 GRAND CONCOURSE	NNW 1/8 - 1/4 (0.228 mi.)	AT387	759
CON EDISON SERVICE B EPA ID:: NYP004532594	2351 TIEBOUT AVE FRO	SSW 1/8 - 1/4 (0.230 mi.)	AV396	774
MTA NYCT EPA ID:: NYP000970335	2640 GRAND CONCOURSE	N 1/8 - 1/4 (0.237 mi.)	AY411	800
CON EDISON EPA ID:: NYP004740833	2593 GRAND CONCOURSE	NNW 1/8 - 1/4 (0.237 mi.)	AT413	804
CON EDISON SERVICE B EPA ID:: NYP004465712	2593 GRAND CONCOURSE	NNW 1/8 - 1/4 (0.237 mi.)	AT414	805
CON EDISON SERVICE B EPA ID:: NYP004534293	2334 TIEBOUT AVE FRO	SSW 1/8 - 1/4 (0.238 mi.)	AV419	815
CON EDISON SERVICE B EPA ID:: NYP004524286	2350 RYER AVE	SW 1/8 - 1/4 (0.240 mi.)	AP427	830
CON EDISON EPA ID:: NYP004769295	2494 MORRIS AVE	WNW 1/8 - 1/4 (0.246 mi.)	AS445	867
CON EDISON EPA ID:: NYP004769303	2492 MORRIS AVE	WNW 1/8 - 1/4 (0.249 mi.)	AS458	897
Lower Elevation	Address	Direction / Distance	Map ID	Page
CON EDISON SERVICE B EPA ID:: NYP004490959	2461 ELM PL	SSE 0 - 1/8 (0.014 mi.)	A5	15
CON EDISON TRANSFORM EPA ID:: NYP004565776	E 188TH ST & TIEBOUT	SW 0 - 1/8 (0.022 mi.)	B18	37
CON EDISON SERVICE B EPA ID:: NYP004438453	TIEBOUT AVE & E 188T	SW 0 - 1/8 (0.022 mi.)	B24	44
KIMS CLEANERS EPA ID:: NYD986953289	346 E 188TH ST	SE 0 - 1/8 (0.049 mi.)	C43	84
CON EDISON SERVICE B EPA ID:: NYP004483673	2501 MARION AVE FRON	E 0 - 1/8 (0.053 mi.)	C49	97
CON EDISON SERVICE B EPA ID:: NYP004481651	2506 MARION AVE	E 0 - 1/8 (0.075 mi.)	G66	131
CON EDISON SERVICE B	342 E FORDHAM RD FRO	ENE 0 - 1/8 (0.084 mi.)	E79	151

EXECUTIVE SUMMARY

EPA ID:: NYP004530960				
CON EDISON SERVICE B	2469 WEBSTER AVE FRO	ESE 0 - 1/8 (0.095 mi.)	J101	187
EPA ID:: NYP004463402				
CON EDISON SERVICE B	339 E FORDHAM RD FRO	ENE 0 - 1/8 (0.102 mi.)	E109	200
EPA ID:: NYP004490926				
CON EDISON TRANSFORM	MARION AVE & E 187TH	S 0 - 1/8 (0.105 mi.)	F112	205
EPA ID:: NYP004453775				
NYC DEP	187TH ST & MARION AV	S 0 - 1/8 (0.105 mi.)	F113	207
EPA ID:: NYP003664521				
CON EDISON SERVICE B	336 E 187TH ST	S 0 - 1/8 (0.108 mi.)	F120	219
EPA ID:: NYP004419420				
CON EDISON	2423 WEBSTER AVE	SSE 0 - 1/8 (0.110 mi.)	L122	222
EPA ID:: NYP004741765				
CON EDISON SERVICE B	361 E FORDHAM RD FRO	ENE 0 - 1/8 (0.112 mi.)	M126	227
EPA ID:: NYP004491171				
CON EDISON SERVICE B	2543 MARION AVE	NE 0 - 1/8 (0.118 mi.)	M139	248
EPA ID:: NYP004481891				
CON EDISON	2458 WEBSTER AVE	SE 0 - 1/8 (0.118 mi.)	J140	251
EPA ID:: NYP004885279				
CON EDISON	189TH ST & WEBSTER A	ESE 0 - 1/8 (0.123 mi.)	J161	289
EPA ID:: NYP004142535				
CON EDISON - MH 1055	E84TH STREET AND WEV	ESE 0 - 1/8 (0.124 mi.)	J162	293
EPA ID:: NYP004112868				
VALUE MART DEPT STOR	371 E FORDHAM RD	ENE 1/8 - 1/4 (0.133 mi.)	M180	336
EPA ID:: NYD986888352				
CON EDISON SERVICE B	2513 WEBSTER AVE FRO	E 1/8 - 1/4 (0.134 mi.)	S191	351
EPA ID:: NYP004452165				
SEKWANG CO INC TAS V	2542 MARION AVE	ENE 1/8 - 1/4 (0.141 mi.)	M201	369
EPA ID:: NYD079918611				
CON EDISON SERVICE B	400 FORDHAM RD FRONT	E 1/8 - 1/4 (0.144 mi.)	S209	386
EPA ID:: NYP004543344				
SEARS ROEBUCK & CO #	400 E FORDHAM RD	E 1/8 - 1/4 (0.144 mi.)	S212	391
EPA ID:: NY0000097485				
CON EDISON TRANSFORM	E 187TH ST & WEBSTER	SSE 1/8 - 1/4 (0.145 mi.)	L215	401
EPA ID:: NYP004511192				
CON EDISON	400 E 188TH ST	SE 1/8 - 1/4 (0.158 mi.)	Y241	457
EPA ID:: NYP004832123				
CON EDISON SERVICE B	4747 E PARK AVE FRON	ESE 1/8 - 1/4 (0.170 mi.)	AD261	493
EPA ID:: NYP004512570				
CON EDISON	2380 WEBSTER AVE	SSE 1/8 - 1/4 (0.189 mi.)	AI304	590
EPA ID:: NYP004790911				
CON EDISON - MH MH-9	PARK AVENUE & E.188T	SE 1/8 - 1/4 (0.190 mi.)	Y307	593
EPA ID:: NYP004109518				
CON EDISON - MH 98	CYRUS PL AND PARK AV	SE 1/8 - 1/4 (0.198 mi.)	Y324	632
EPA ID:: NYP004109260				
CON EDISON SERVICE B	2378 WEBSTER AVE FRO	SSE 1/8 - 1/4 (0.199 mi.)	AI325	635

EXECUTIVE SUMMARY

EPA ID:: NYP004463030				
CON EDISON	180 3RD ST & PARK AV	ESE 1/8 - 1/4 (0.202 mi.)	AD328	641
EPA ID:: NYP004791869				
CON EDISON SERVICE B	2565 DECATUR AVE FRO	ENE 1/8 - 1/4 (0.211 mi.)	AK351	693
EPA ID:: NYP004533063				
CON EDISON SERVICE B	2573 DECATURE AVE	ENE 1/8 - 1/4 (0.227 mi.)	AK383	749
EPA ID:: NYP004471470				
CON EDISON	4611 PARK AVE FRONT	SSE 1/8 - 1/4 (0.230 mi.)	AI399	778
EPA ID:: NYP004724613				
CON EDISON	E FORDHAM RD & 3RD A	E 1/8 - 1/4 (0.232 mi.)	AL401	781
EPA ID:: NYP004751400				
CON EDISON SERVICE B	2358 WEBSTER AVE FRO	S 1/8 - 1/4 (0.234 mi.)	404	787
EPA ID:: NYP004463006				
CON EDISON SERVICE B	4654 E PARK AVE FRON	SSE 1/8 - 1/4 (0.239 mi.)	AU422	822
EPA ID:: NYP004512141				
CON EDISON	2600 MARION AVE	NE 1/8 - 1/4 (0.239 mi.)	AW425	825
EPA ID:: NYP004760864				
CON EDISON	2605 MARION AVE	NE 1/8 - 1/4 (0.241 mi.)	AW432	839
EPA ID:: NYP004760880				
CON EDISON SERVICE B	2609 MARION AVE FRON	NE 1/8 - 1/4 (0.249 mi.)	AW460	900
EPA ID:: NYP004483723				
CON EDISON MANHOLE:	4697 3RD AVE FRONT O	SE 1/8 - 1/4 (0.249 mi.)	AO461	901
EPA ID:: NYP004438669				
CON EDISON SERVICE B	462 E FORDHAM RD	E 1/8 - 1/4 (0.249 mi.)	BB462	903
EPA ID:: NYP004482444				

FUDS: The Listing includes locations of Formerly Used Defense Sites Properties where the US Army Corps Of Engineers is actively working or will take necessary cleanup actions.

A review of the FUDS list, as provided by EDR, and dated 01/31/2015 has revealed that there is 1 FUDS site within approximately 1 mile of the target property.

<u>Equal/Higher Elevation</u>	<u>Address</u>	<u>Direction / Distance</u>	<u>Map ID</u>	<u>Page</u>
NAVY TRAINING SCHOOL Federal Facility ID:: NY9799F9547 INST ID:: 54548		N 1/2 - 1 (0.792 mi.)	508	1282

NY DRYCLEANERS: A listing of all registered drycleaning facilities.

A review of the NY DRYCLEANERS list, as provided by EDR, and dated 03/07/2018 has revealed that there are 4 NY DRYCLEANERS sites within approximately 0.25 miles of the target property.

<u>Equal/Higher Elevation</u>	<u>Address</u>	<u>Direction / Distance</u>	<u>Map ID</u>	<u>Page</u>
METRO/TONY'S DRY CLE Facility Id: 2-6005-00867	2360 TIEBOUT AVENUE	SSW 1/8 - 1/4 (0.178 mi.)	AA286	549
KLEENER KING/SATELLI	2439 CRESTON AVE.	W 1/8 - 1/4 (0.209 mi.)	AH345	683

EXECUTIVE SUMMARY

Facility Id: 2-6004-00246

<u>Lower Elevation</u>	<u>Address</u>	<u>Direction / Distance</u>	<u>Map ID</u>	<u>Page</u>
TOP CLEANERS Facility Id: 2-6005-00748	346 E. 188TH STREET	SE 0 - 1/8 (0.049 mi.)	C42	84
HITO FRENCH DRY CLNR Facility Id: 2-6005-00412	368 E 188TH ST	SE 0 - 1/8 (0.087 mi.)	C90	166

NY MANIFEST: Manifest is a document that lists and tracks hazardous waste from the generator through transporters to a TSD facility.

A review of the NY MANIFEST list, as provided by EDR, and dated 07/01/2018 has revealed that there are 147 NY MANIFEST sites within approximately 0.25 miles of the target property.

<u>Equal/Higher Elevation</u>	<u>Address</u>	<u>Direction / Distance</u>	<u>Map ID</u>	<u>Page</u>
CON ED EPA ID: NYP004483848	261 E 188TH ST FRONT	W 0 - 1/8 (0.027 mi.)	A31	61
CON EDISON EPA ID: NYP004529400	2489 TIEBOUT AVE FRO	NNW 0 - 1/8 (0.028 mi.)	A33	64
CON EDISON EPA ID: NYP004597670	306 EAST FORDHAM RD	NNE 0 - 1/8 (0.044 mi.)	A37	72
CON EDISON EPA ID: NYP004747887	249 ELM PL	NE 0 - 1/8 (0.048 mi.)	A40	81
2474 VALENTINE AVE EPA ID: NYP004676045	2474 VALENTINE AVE	WNW 0 - 1/8 (0.052 mi.)	D45	89
CON EDISON EPA ID: NYP004488557	2462 VALENTINE AVE F	W 0 - 1/8 (0.055 mi.)	D52	101
CON ED EPA ID: NYP004486833	2456 VALENTINE AVE F	WSW 0 - 1/8 (0.065 mi.)	D56	110
CON EDISON MANHOLE: EPA ID: NYP004423513	E FORDHAM AVE & ELM	NE 0 - 1/8 (0.068 mi.)	E58	117
CON EDISON EPA ID: NYP004587861	FORDHAM RD & VALENTI	NNW 0 - 1/8 (0.080 mi.)	I75	146
CON ED EPA ID: NYP004486874	2453 VALENTINE AVE F	WSW 0 - 1/8 (0.086 mi.)	H83	156
CON EDISON EPA ID: NYP004596300	219 EAST 188 ST	W 0 - 1/8 (0.091 mi.)	D93	172
CON EDISON EPA ID: NYP004483749	222 E 188TH ST FRONT	W 0 - 1/8 (0.094 mi.)	H100	185
CON EDISON EPA ID: NYP004596599	2430 VALENTINE AV	SW 0 - 1/8 (0.097 mi.)	H102	189
CON ED EPA ID: NYP004483699	214 E 188TH ST FRONT	W 0 - 1/8 (0.099 mi.)	H103	191
CON EDISON SERVICE B EPA ID: NYP004148284	220 FORDHAM RD SB 40	NW 0 - 1/8 (0.106 mi.)	I116	212
CON EDISON - SERVICE	213 E FORDHAM RD	NW 0 - 1/8 (0.110 mi.)	I125	226

EXECUTIVE SUMMARY

EPA ID: NYP004927028					
CON EDISON	2490 GRAND CONCOURSE	NW 0 - 1/8 (0.114 mi.)	O135	243	
EPA ID: NYP004531174					
CON EDISON	2500 GRAND CONCOURSE	NW 0 - 1/8 (0.120 mi.)	I142	253	
EPA ID: NYP004681987					
CON EDISON	2458 GRAND CONCOURSE	W 0 - 1/8 (0.121 mi.)	K153	267	
EPA ID: NYP004682316					
CON EDISON - TRANSFO	260 COLES LN	NNE 0 - 1/8 (0.121 mi.)	P154	268	
EPA ID: NYP004885931					
CON EDISON	2504 GRAND CONCOURSE	NW 0 - 1/8 (0.122 mi.)	I155	269	
EPA ID: NYP004668422					
CONSOLIDATED EDISON	310 EAST KINGSBRIDGE	NNE 0 - 1/8 (0.123 mi.)	N156	271	
EPA ID: NYP004009981					
EPA ID: NYP004017364					
CONSOLIDATED EDISON	310 E. KINGSBRIDGE R	NNE 0 - 1/8 (0.123 mi.)	N157	279	
EPA ID: NYR000052589					
CON ED - 310 EAST KI	310 EAST KINGSBRIDGE	NNE 0 - 1/8 (0.123 mi.)	N159	286	
EPA ID: NYP000929489					
CONSOLIDATED EDISON	310 EAST KINSBRIDGE	NNE 0 - 1/8 (0.123 mi.)	N160	288	
EPA ID: NYP004014320					
CON EDISON MANHOLE:	257 E 187TH ST FRONT	WSW 1/8 - 1/4 (0.125 mi.)	H165	300	
EPA ID: NYP004426805					
CON EDISON	201 E FORDHAM RD FRO	NW 1/8 - 1/4 (0.128 mi.)	O174	325	
EPA ID: NYP004531158					
CON EDISON	2400 VALENTINE AVE F	SW 1/8 - 1/4 (0.129 mi.)	R176	328	
EPA ID: NYP004532537					
CON EDISON	2415 VALENTINE AVE F	SW 1/8 - 1/4 (0.133 mi.)	R183	341	
EPA ID: NYP004489696					
CON EDISON	2518 GRAND CONCOURSE	NNW 1/8 - 1/4 (0.133 mi.)	T186	345	
EPA ID: NYP004668448					
CON EDISON - VAULT 1	2518-30 GRAND CONCOU	NNW 1/8 - 1/4 (0.133 mi.)	T187	346	
EPA ID: NYP004936449					
CON EDISON	2438 GRAND CONCOURSE	W 1/8 - 1/4 (0.134 mi.)	K189	348	
EPA ID: NYP004484374					
CON EDISON	2438 GRAND CONCOURSE	W 1/8 - 1/4 (0.134 mi.)	K190	349	
EPA ID: NYP004685343					
CON EDISON	2411 VALENTINE AVE	SW 1/8 - 1/4 (0.138 mi.)	R196	360	
EPA ID: NYP004671970					
2407 VALENTINE AVENU	2407 VALENTINE AVENU	SW 1/8 - 1/4 (0.141 mi.)	R203	372	
EPA ID: NYP004489746					
CON EDISON	2390 TIEBOUT AVE FRO	SSW 1/8 - 1/4 (0.141 mi.)	Q205	377	
EPA ID: NYP004534210					
CON EDISON	2428 GRAND CONCOURSE	WSW 1/8 - 1/4 (0.145 mi.)	U216	402	
EPA ID: NYP004488334					
CONSOLIDATED EDISON	E FORDHAM & GRAND CO	NW 1/8 - 1/4 (0.146 mi.)	O218	405	
EPA ID: NYP004101986					
CON EDISON	2426 GRAND CONCOURSE	WSW 1/8 - 1/4 (0.155 mi.)	U234	445	

EXECUTIVE SUMMARY

EPA ID: NYP004597852					
CON EDISON	2390 VALENTINE AV	SW 1/8 - 1/4 (0.158 mi.)	R237	450	
EPA ID: NYP004637484					
EPA ID: NYP004490058					
EPA ID: NYP004693875					
CON EDISON	160 E FORDHAM RD FRO	WNW 1/8 - 1/4 (0.160 mi.)	O243	459	
EPA ID: NYP004485173					
CON EDISON	152 E FORDHAM RD FRO	WNW 1/8 - 1/4 (0.163 mi.)	O247	467	
EPA ID: NYP004485181					
CON EDISON	151 E FORDHAM RD FRO	WNW 1/8 - 1/4 (0.168 mi.)	AC257	487	
EPA ID: NYP004485371					
CON ED	2501 GRAND CONCOURSE	NW 1/8 - 1/4 (0.172 mi.)	AC267	503	
EPA ID: NYP004486486					
CON EDISON	271 KINGSBRIDGE RD &	NNE 1/8 - 1/4 (0.173 mi.)	AE272	514	
EPA ID: NYP004695847					
CON EDISON	136 E FORDHAM RD FRO	WNW 1/8 - 1/4 (0.174 mi.)	V275	519	
EPA ID: NYP004484341					
CON EDISON	134 E FORDHAM RD	WNW 1/8 - 1/4 (0.174 mi.)	V276	520	
EPA ID: NYP004487341					
BELL ATLANTIC	2373 TIEBOUT AVENUE	SSW 1/8 - 1/4 (0.176 mi.)	AA280	530	
EPA ID: NYR0000067439					
VERIZON	2373 TIEBOUT AVE	SSW 1/8 - 1/4 (0.176 mi.)	AA281	531	
EPA ID: NYR0000091934					
CON EDISON	2378 VALENTINE AVE F	SW 1/8 - 1/4 (0.177 mi.)	AA283	535	
EPA ID: NYP004488078					
METRO CLEANERS	2360 TIEBOUT AVE	SSW 1/8 - 1/4 (0.178 mi.)	AA285	539	
EPA ID: NYR0000050914					
CON EDISON	2365 TIEBOUT AV	SSW 1/8 - 1/4 (0.181 mi.)	AA289	554	
EPA ID: NYP004595302					
VAULT #V1301	2500 CRESTON AVE	NW 1/8 - 1/4 (0.183 mi.)	AC292	560	
EPA ID: NYP004823676					
CON EDISON TRANSFORM	VALENTINE AVE & E 19	N 1/8 - 1/4 (0.185 mi.)	AB295	568	
EPA ID: NYP004437489					
CON EDISON	2510 CRESTON AV	NW 1/8 - 1/4 (0.185 mi.)	AC297	573	
EPA ID: NYP004650637					
CON EDISON	2510 CRESTON AV	NW 1/8 - 1/4 (0.185 mi.)	AC298	573	
EPA ID: NYP004650537					
CON EDISON SERVICE B	E KINGSBRIDGE RD & E	N 1/8 - 1/4 (0.187 mi.)	AB300	577	
EPA ID: NYP004431367					
JOES CLEANERS	2434 CRESTON AVE	W 1/8 - 1/4 (0.187 mi.)	V301	579	
EPA ID: NYD981132418					
CON EDISON	2524 CRESTON AVE	NW 1/8 - 1/4 (0.187 mi.)	302	583	
EPA ID: NYP004627584					
EPA ID: NYP004823668					
NYNEX	CRESTON AVE & FORDHA	WNW 1/8 - 1/4 (0.190 mi.)	V308	596	
EPA ID: NYP000920132					
CON EDISON MANHOLE:	FORDHAM AVE & CRESTO	WNW 1/8 - 1/4 (0.190 mi.)	V309	597	

EXECUTIVE SUMMARY

EPA ID: NYP004423315				
CON EDISON MANHOLE 2	E 188TH ST & CRESTON	WNW 1/8 - 1/4 (0.191 mi.)	V310	600
EPA ID: NYP004246684				
CON EDISON - MANHOLE	F? 2534 CRESTON AVEN	NW 1/8 - 1/4 (0.193 mi.)	AG313	606
EPA ID: NYP004163283				
CON EDISON VAULT: 18	TIEBOUT AVE & E 184T	SSW 1/8 - 1/4 (0.194 mi.)	AA315	612
EPA ID: NYP004440632				
CON EDISON	261 E 184TH ST	SW 1/8 - 1/4 (0.197 mi.)	AF320	627
EPA ID: NYP004826515				
CON EDISON	259 E 184TH ST	SW 1/8 - 1/4 (0.197 mi.)	AF323	631
EPA ID: NYP004671905				
CON EDISON	2534-38 CRESTON AVE	NW 1/8 - 1/4 (0.205 mi.)	AG332	649
EPA ID: NYP004212452				
CON EDISON	320 E 184TH ST FRONT	SW 1/8 - 1/4 (0.205 mi.)	AA334	653
EPA ID: NYP004489951				
CONSOLIDATED EDISON	RYER AVE & E 184TH S	SW 1/8 - 1/4 (0.208 mi.)	AF342	674
EPA ID: NYP004014676				
CRESTON CLEANERS INC	2439 CRESTON AVE	W 1/8 - 1/4 (0.209 mi.)	AH344	677
EPA ID: NYD987035920				
CON EDISON	2594 BRIGGS FRONT OF	NNE 1/8 - 1/4 (0.210 mi.)	AE347	685
EPA ID: NYP004527180				
CON ED	2395 GRAND CONCOURSE	WSW 1/8 - 1/4 (0.216 mi.)	AN359	707
EPA ID: NYP004486619				
CON EDISON	111 E FORDHAM ROAD F	WNW 1/8 - 1/4 (0.217 mi.)	AM364	715
EPA ID: NYP004672549				
CON EDISON	2357 VALINTINE AVE	SW 1/8 - 1/4 (0.224 mi.)	AP372	731
EPA ID: NYP004826465				
CON EDISON	2355 VALENTINE AV	SW 1/8 - 1/4 (0.227 mi.)	AP382	748
EPA ID: NYP004594933				
CON EDISON	2350 VALENTINE AV	SSW 1/8 - 1/4 (0.228 mi.)	AP384	752
EPA ID: NYP004595138				
CON EDISON	2585 GRAND CONCOURSE	NNW 1/8 - 1/4 (0.228 mi.)	AT385	755
EPA ID: NYP004740809				
CON EDISON	2597 GRAND CONCOURSE	NNW 1/8 - 1/4 (0.230 mi.)	AT393	770
EPA ID: NYP004696373				
CON EDISON	2351 TIEBOUT AVE FRO	SSW 1/8 - 1/4 (0.230 mi.)	AV395	773
EPA ID: NYP004532594				
CON EDISON	58 E 190TH ST	WNW 1/8 - 1/4 (0.236 mi.)	AS407	793
EPA ID: NYP004505368				
MTA NYCT	2640 GRAND CONCOURSE	N 1/8 - 1/4 (0.237 mi.)	AY411	800
EPA ID: NYP000970335				
CON EDISON	2593 GRAND CONCOURSE	NNW 1/8 - 1/4 (0.237 mi.)	AT412	803
EPA ID: NYP004740833				
CON EDISON SERVICE B	2593 GRAND CONCOURSE	NNW 1/8 - 1/4 (0.237 mi.)	AT414	805
EPA ID: NYP004465712				
CON EDISON	2334 TIEBOUT AVE FRO	SSW 1/8 - 1/4 (0.238 mi.)	AV420	816

EXECUTIVE SUMMARY

EPA ID: NYP004534293				
CON EDISON	2350 RYER AVE	SW 1/8 - 1/4 (0.240 mi.)	AP428	831
EPA ID: NYP004524286				
CON EDISON	2494 MORRIS AVE	WNW 1/8 - 1/4 (0.246 mi.)	AS447	870
EPA ID: NYP004769295				
EPA ID: NYP004505160				
CON EDISON	2444 MORRIS AVE	W 1/8 - 1/4 (0.247 mi.)	AM454	891
EPA ID: NYP004504965				
CON EDISON	2492 MORRIS AVE	WNW 1/8 - 1/4 (0.249 mi.)	AS457	896
EPA ID: NYP004769303				
Lower Elevation	Address	Direction / Distance	Map ID	Page
CON EDISON	303 EAST 188 ST	SSW 0 - 1/8 (0.009 mi.)	A4	13
EPA ID: NYP004658274				
CON EDISON	2461 ELM PL	SSE 0 - 1/8 (0.014 mi.)	A6	16
EPA ID: NYP004490959				
CONSOLIDATED EDISON	TIEBOUT AVE & 188TH	SW 0 - 1/8 (0.022 mi.)	B12	28
EPA ID: NYP004252201				
CON EDISON	TIEBOUT AVE & E 188	SW 0 - 1/8 (0.022 mi.)	B13	29
EPA ID: NYP004608378				
EPA ID: NYP004649323				
CON EDISON	E 188TH ST & TIEBOUT	SW 0 - 1/8 (0.022 mi.)	B15	33
EPA ID: NYP004565776				
CONSOLIDATED EDISON	TIEBOUT & 188TH ST	SW 0 - 1/8 (0.022 mi.)	B16	34
EPA ID: NYP004252219				
CON EDISON	E 188 & TIEBOUT AVE	SW 0 - 1/8 (0.022 mi.)	B19	38
EPA ID: NYP004616710				
CON EDISON	TIEBOUT AVE & E 188T	SW 0 - 1/8 (0.022 mi.)	B20	39
EPA ID: NYP004703104				
CON EDISON	NW TIEBOUT AVE & E 1	SW 0 - 1/8 (0.022 mi.)	B21	40
EPA ID: NYP004624532				
CON EDISON	E 188 ST & TIEBO	SW 0 - 1/8 (0.022 mi.)	B22	41
EPA ID: NYP004602405				
CON EDISON	TIEBOUT AVE & E 188T	SW 0 - 1/8 (0.022 mi.)	B23	43
EPA ID: NYP004730104				
CON EDISON SERVICE B	TIEBOUT AVE & E 188T	SW 0 - 1/8 (0.022 mi.)	B24	44
EPA ID: NYP004438453				
KIMS CLEANERS	346 E 188TH ST	SE 0 - 1/8 (0.049 mi.)	C43	84
EPA ID: NYD986953289				
CON EDISON	2501 MARION AVE FRON	E 0 - 1/8 (0.053 mi.)	C50	98
EPA ID: NYP004483673				
CON EDISON SERVICE B	2506 MARION AVE	E 0 - 1/8 (0.075 mi.)	G66	131
EPA ID: NYP004481651				
CON EDISON	342 E FORDHAM RD FRO	ENE 0 - 1/8 (0.084 mi.)	E80	152
EPA ID: NYP004530960				
HITO FRENCH DRY CLNR	368 E 188TH ST	SE 0 - 1/8 (0.087 mi.)	C90	166

EXECUTIVE SUMMARY

EPA ID: NYD982528564				
CON EDISON SERVICE B	2469 WEBSTER AVE FRO	ESE 0 - 1/8 (0.095 mi.)	J101	187
EPA ID: NYP004463402				
CON EDISON	339 EAST FORDHAM RD	ENE 0 - 1/8 (0.102 mi.)	E106	196
EPA ID: NYP004682332				
CON EDISON	339 E FORDHAM RD FRO	ENE 0 - 1/8 (0.102 mi.)	E107	197
EPA ID: NYP004490926				
CON EDISON	339 E FORDHAM RD	ENE 0 - 1/8 (0.102 mi.)	E108	199
EPA ID: NYP004677001				
CON EDISON TRANSFORM	MARION AVE & E 187TH	S 0 - 1/8 (0.105 mi.)	F112	205
EPA ID: NYP004453775				
NYC DEP	187TH ST & MARION AV	S 0 - 1/8 (0.105 mi.)	F113	207
EPA ID: NYP003664521				
CON EDISON	E FORDHAM RD & MARIO	ENE 0 - 1/8 (0.105 mi.)	E114	209
EPA ID: NYP004691812				
CON EDISON SERVICE B	336 E 187TH ST	S 0 - 1/8 (0.108 mi.)	F120	219
EPA ID: NYP004419420				
CON EDISON	2423 WEBSTER AVE	SSE 0 - 1/8 (0.110 mi.)	L123	223
EPA ID: NYP004741765				
CON EDISON	361 E FORDHAM RD FRO	ENE 0 - 1/8 (0.112 mi.)	M127	228
EPA ID: NYP004491171				
CON ED	2543 MARION AVE	NE 0 - 1/8 (0.118 mi.)	M137	246
EPA ID: NYP004481647				
CON EDISON SERVICE B	2543 MARION AVE	NE 0 - 1/8 (0.118 mi.)	M139	248
EPA ID: NYP004481891				
CON EDISON	189TH ST & WEBSTER A	ESE 0 - 1/8 (0.123 mi.)	J161	289
EPA ID: NYP004044152				
EPA ID: NYP004142535				
CON EDISON - MH 1055	E84TH STREET AND WEV	ESE 0 - 1/8 (0.124 mi.)	J162	293
EPA ID: NYP004112868				
NYNEX	2505 WEBSTER AVENUE	E 1/8 - 1/4 (0.130 mi.)	S178	332
EPA ID: NYP000921569				
CON EDISON SERVICE B	2513 WEBSTER AVE FRO	E 1/8 - 1/4 (0.134 mi.)	S191	351
EPA ID: NYP004452165				
CON EDISON	2471 WEBSTER AVE	ESE 1/8 - 1/4 (0.138 mi.)	J195	359
EPA ID: NYP004955520				
361 EAST REALTY ASSO	2542 MARION AVE	ENE 1/8 - 1/4 (0.141 mi.)	M200	368
EPA ID: NYP000887166				
CON EDISON	2506 WEBSTER AVE	E 1/8 - 1/4 (0.142 mi.)	S206	380
EPA ID: NYP004502076				
SEARS ROEBUCK & CO #	400 E FORDHAM RD	E 1/8 - 1/4 (0.144 mi.)	S212	391
EPA ID: NY0000097485				
CON EDISON	400 FORDHAM RD FRONT	E 1/8 - 1/4 (0.144 mi.)	S213	394
EPA ID: NYP004543344				
NYC BD OF ED - PUBLI	2400 MARION AVE	S 1/8 - 1/4 (0.147 mi.)	Q221	410
EPA ID: NYR000187401				
CON EDISON	400 E 188TH ST	SE 1/8 - 1/4 (0.158 mi.)	Y239	454

EXECUTIVE SUMMARY

EPA ID: NYP004832123				
CONSOLIDATED EDISON EPA ID: NYP004003950	E 189ST & PARK AVE	ESE 1/8 - 1/4 (0.170 mi.)	AD259	490
CON EDISON EPA ID: NYP004512570	4747 E PARK AVE FRON	ESE 1/8 - 1/4 (0.170 mi.)	AD260	491
CON EDISON EPA ID: NYP004790911	2380 WEBSTER AVE	SSE 1/8 - 1/4 (0.189 mi.)	AI306	592
CON EDISON - MH MH-9 EPA ID: NYP004109518	PARK AVENUE & E.188T	SE 1/8 - 1/4 (0.190 mi.)	Y307	593
CON EDISON EPA ID: NYP004503470 EPA ID: NYP004787297	2543 WEBSTER AVE & F	ENE 1/8 - 1/4 (0.194 mi.)	Z317	617
CON EDISON - MH 98 EPA ID: NYP004109260	CYRUS PL AND PARK AV	SE 1/8 - 1/4 (0.198 mi.)	Y324	632
CON EDISON SERVICE B EPA ID: NYP004463030	2378 WEBSTER AVE FRO	SSE 1/8 - 1/4 (0.199 mi.)	AI325	635
CON EDISON EPA ID: NYP004689519	413 E FORDHAM RD	E 1/8 - 1/4 (0.209 mi.)	AL343	676
CON EDISON EPA ID: NYP004699609	2362 WEBSTER AV	S 1/8 - 1/4 (0.226 mi.)	AI378	742
CON EDISON SERVICE B EPA ID: NYP004471470	2573 DECATURE AVE	ENE 1/8 - 1/4 (0.227 mi.)	AK383	749
CON EDISON EPA ID: NYP004599171	2345 WEBSTER AV	S 1/8 - 1/4 (0.230 mi.)	AJ394	771
CON EDISON EPA ID: NYP004724613	4611 PARK AVE FRONT	SSE 1/8 - 1/4 (0.230 mi.)	AI398	776
CON EDISON SERVICE B EPA ID: NYP004463006	2358 WEBSTER AVE FRO	S 1/8 - 1/4 (0.234 mi.)	404	787
CON EDISON EPA ID: NYP004512141	4654 E PARK AVE FRON	SSE 1/8 - 1/4 (0.239 mi.)	AU423	823
CON EDISON EPA ID: NYP004760864	2600 MARION AVE	NE 1/8 - 1/4 (0.239 mi.)	AW426	826
CON EDISON EPA ID: NYP004760880	2605 MARION AVE	NE 1/8 - 1/4 (0.241 mi.)	AW430	835
CON EDISON EPA ID: NYP004483723	2609 MARION AVE FRON	NE 1/8 - 1/4 (0.249 mi.)	AW459	898
CON EDISON MANHOLE: EPA ID: NYP004438669	4697 3RD AVE FRONT O	SE 1/8 - 1/4 (0.249 mi.)	AO461	901
CON EDISON SERVICE B EPA ID: NYP004482444	462 E FORDHAM RD	E 1/8 - 1/4 (0.249 mi.)	BB462	903

EXECUTIVE SUMMARY

PA MANIFEST: Hazardous waste manifest information.

A review of the PA MANIFEST list, as provided by EDR, and dated 12/31/2016 has revealed that there is 1 PA MANIFEST site within approximately 0.25 miles of the target property.

<u>Lower Elevation</u>	<u>Address</u>	<u>Direction / Distance</u>	<u>Map ID</u>	<u>Page</u>
CON EDISON - WEBSTE Generator EPA Id: NYP004699609	2362 WEBSTER AVE	S 1/8 - 1/4 (0.226 mi.)	AI379	743

NJ MANIFEST: Hazardous waste manifest information.

A review of the NJ MANIFEST list, as provided by EDR, and dated 12/31/2017 has revealed that there are 19 NJ MANIFEST sites within approximately 0.25 miles of the target property.

<u>Equal/Higher Elevation</u>	<u>Address</u>	<u>Direction / Distance</u>	<u>Map ID</u>	<u>Page</u>
CON EDISON EPA Id: NYP004879627	2440 VALENTINE AVE	WSW 0 - 1/8 (0.084 mi.)	H81	153
CONSOLIDATED EDISON EPA Id: NYP004140555	220 FORDHAM ROAD	NW 0 - 1/8 (0.106 mi.)	I115	211
CON EDISON EPA Id: NYP004668448	2518 GRAND CONCOURSE	NNW 1/8 - 1/4 (0.133 mi.)	T185	343
CON EDISON - MANHOLE EPA Id: NYP004163283	F? 2534 CRESTON AVEN	NW 1/8 - 1/4 (0.193 mi.)	AG313	606
CON EDISON EPA Id: NYP004826515	261 E 184TH ST	SW 1/8 - 1/4 (0.197 mi.)	AF322	629
CON EDISON EPA Id: NYP004212452	2534-38 CRESTON AVE	NW 1/8 - 1/4 (0.205 mi.)	AG332	649
CON EDISON EPA Id: NYP004826465	2357 VALINTINE AVE	SW 1/8 - 1/4 (0.224 mi.)	AP374	734
CON EDISON EPA Id: NYP004740809	2585 GRAND CONCOURSE	NNW 1/8 - 1/4 (0.228 mi.)	AT388	760
CON EDISON EPA Id: NYP004740833	2593 GRAND CONCOURSE	NNW 1/8 - 1/4 (0.237 mi.)	AT415	808
CON EDISON EPA Id: NYP004769295	2494 MORRIS AVE	WNW 1/8 - 1/4 (0.246 mi.)	AS446	869
CON EDISON EPA Id: NYP004769303	2492 MORRIS AVE	WNW 1/8 - 1/4 (0.249 mi.)	AS456	894
<u>Lower Elevation</u>	<u>Address</u>	<u>Direction / Distance</u>	<u>Map ID</u>	<u>Page</u>
CON EDISON EPA Id: NYP004741765	2423 WEBSTER AVE	SSE 0 - 1/8 (0.110 mi.)	L124	225
CON EDISON EPA Id: NYP004885279	2458 WEBSTER AVE	SE 0 - 1/8 (0.118 mi.)	J141	252
SEARS #2764 EPA Id: NY0000097485	400 E FORDHAM RD	E 1/8 - 1/4 (0.144 mi.)	S210	387
CON EDISON EPA Id: NYP004832123	400 E 188TH ST	SE 1/8 - 1/4 (0.158 mi.)	Y240	456
CON EDISON	2380 WEBSTER AVE	SSE 1/8 - 1/4 (0.189 mi.)	AI305	591

EXECUTIVE SUMMARY

EPA Id: NYP004790911				
CON EDISON	4611 PARK AVE FRONT	SSE 1/8 - 1/4 (0.230 mi.)	AI397	775
EPA Id: NYP004724613				
CON EDISON	2600 MARION AVE	NE 1/8 - 1/4 (0.239 mi.)	AW424	824
EPA Id: NYP004760864				
CON EDISON	2605 MARION AVE	NE 1/8 - 1/4 (0.241 mi.)	AW431	838
EPA Id: NYP004760880				

EDR HIGH RISK HISTORICAL RECORDS

EDR Exclusive Records

EDR MGP: The EDR Proprietary Manufactured Gas Plant Database includes records of coal gas plants (manufactured gas plants) compiled by EDR's researchers. Manufactured gas sites were used in the United States from the 1800's to 1950's to produce a gas that could be distributed and used as fuel. These plants used whale oil, rosin, coal, or a mixture of coal, oil, and water that also produced a significant amount of waste. Many of the byproducts of the gas production, such as coal tar (oily waste containing volatile and non-volatile chemicals), sludges, oils and other compounds are potentially hazardous to human health and the environment. The byproduct from this process was frequently disposed of directly at the plant site and can remain or spread slowly, serving as a continuous source of soil and groundwater contamination.

A review of the EDR MGP list, as provided by EDR, has revealed that there is 1 EDR MGP site within approximately 1 mile of the target property.

<u>Lower Elevation</u>	<u>Address</u>	<u>Direction / Distance</u>	<u>Map ID</u>	<u>Page</u>
CON EDISON - KINGSBR	BLOCK 3236, LOT 25 A	W 1/2 - 1 (0.814 mi.)	509	1283

EDR Hist Cleaner: EDR has searched selected national collections of business directories and has collected listings of potential dry cleaner sites that were available to EDR researchers. EDR's review was limited to those categories of sources that might, in EDR's opinion, include dry cleaning establishments. The categories reviewed included, but were not limited to dry cleaners, cleaners, laundry, laundromat, cleaning/laundry, wash & dry etc. This database falls within a category of information EDR classifies as "High Risk Historical Records", or HRHR. EDR's HRHR effort presents unique and sometimes proprietary data about past sites and operations that typically create environmental concerns, but may not show up in current government records searches.

A review of the EDR Hist Cleaner list, as provided by EDR, has revealed that there are 3 EDR Hist Cleaner sites within approximately 0.125 miles of the target property.

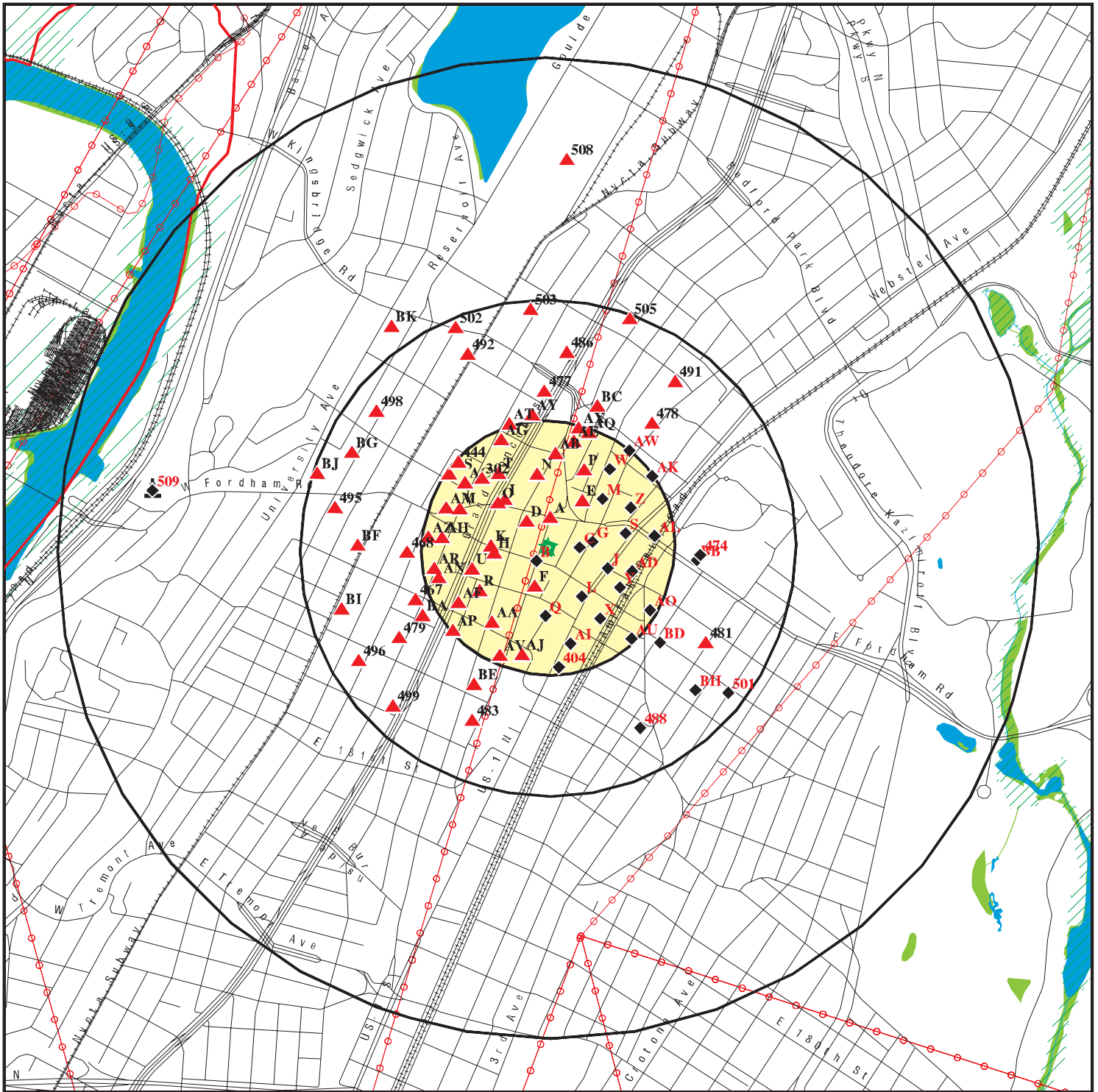
<u>Equal/Higher Elevation</u>	<u>Address</u>	<u>Direction / Distance</u>	<u>Map ID</u>	<u>Page</u>
HITOS DRY CLEANERS	2414 VALENTINE AVE	SW 0 - 1/8 (0.120 mi.)	H143	254
<u>Lower Elevation</u>	<u>Address</u>	<u>Direction / Distance</u>	<u>Map ID</u>	<u>Page</u>
DUVDVANI JACOB	346 E 188 ST	SE 0 - 1/8 (0.049 mi.)	C41	83
HITO FRENCH DRY CLEA	368 E 188TH ST	SE 0 - 1/8 (0.087 mi.)	C88	165

EXECUTIVE SUMMARY

Due to poor or inadequate address information, the following sites were not mapped. Count: 3 records.

<u>Site Name</u>	<u>Database(s)</u>
SANTILLI LAND DEVELOPMENT CORP.	NY SWF/LF
BAJRAJTARI MANAGEMENT COR	NY LTANKS
FORDHAM U PHYS PLANT	NY LTANKS

OVERVIEW MAP - 5475230.2S



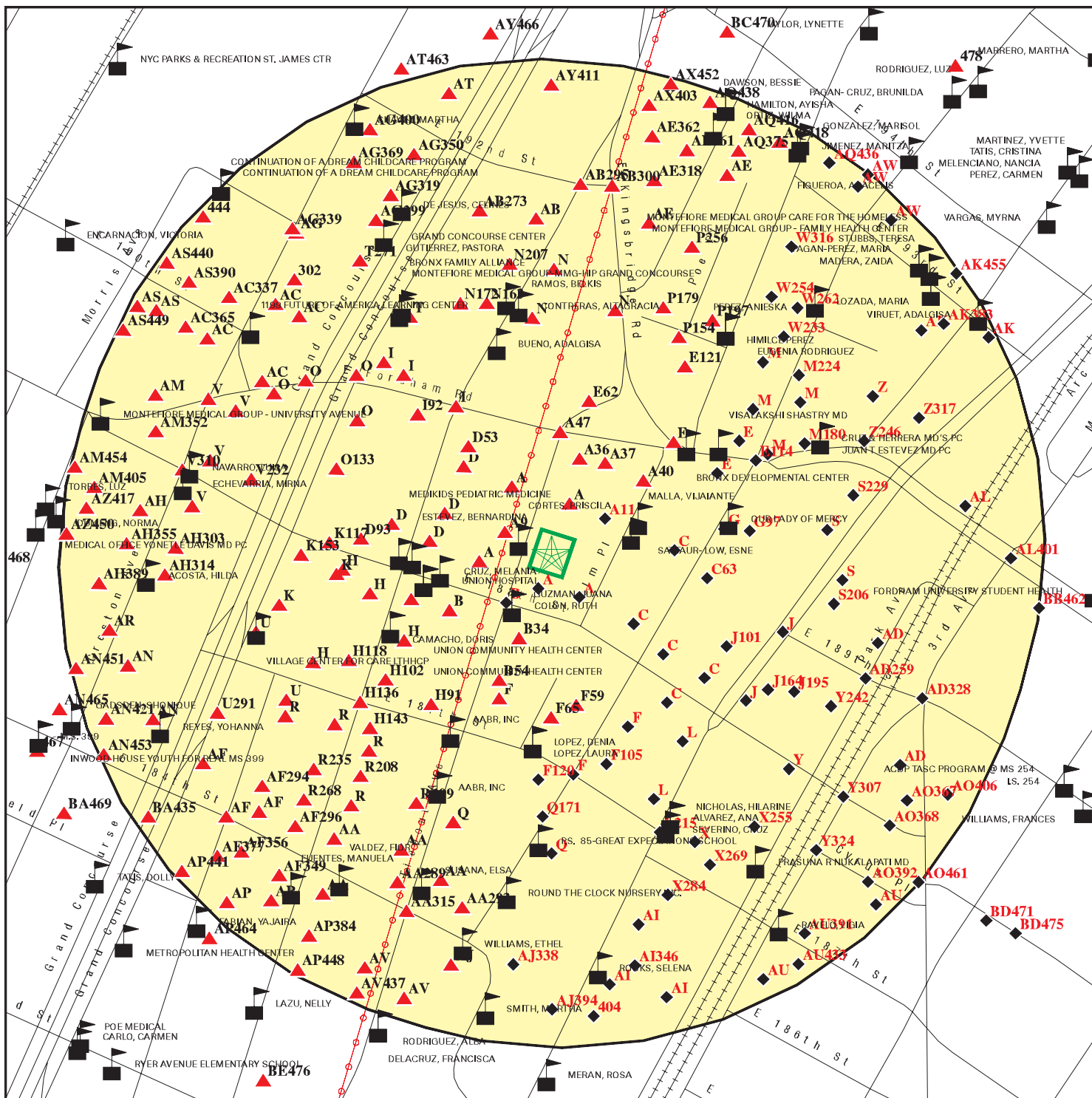
- Target Property
- Sites at elevations higher than or equal to the target property
- Sites at elevations lower than the target property
- Manufactured Gas Plants
- National Priority List Sites
- Dept. Defense Sites
- Indian Reservations BIA
- County Boundary
- Power transmission lines
- 100-year flood zone
- 500-year flood zone
- National Wetland Inventory
- State Wetlands










This report includes Interactive Map Layers to display and/or hide map information. The legend includes only those icons for the default map view.

SITE NAME: 18-1265
 ADDRESS: 2468 Tiebout Avenue
 Bronx NY 10458
 LAT/LONG: 40.861127 / 73.894908

CLIENT: Middleton Environmental Inc.
 CONTACT: Thomas Greer
 INQUIRY #: 5475230.2s
 DATE: November 05, 2018 2:24 pm

DETAIL MAP - 5475230.2S



-  Target Property
-  Sites at elevations higher than or equal to the target property
-  Sites at elevations lower than the target property
-  Manufactured Gas Plants
-  Sensitive Receptors
-  National Priority List Sites
-  Dept. Defense Sites
-  Indian Reservations BIA
-  Power transmission lines

<p>SITE NAME: 18-1265 ADDRESS: 2468 Tiebout Avenue Bronx NY 10458 LAT/LONG: 40.861127 / 73.894908</p>	<p>CLIENT: Middleton Environmental Inc. CONTACT: Thomas Greer INQUIRY #: 5475230.2S DATE: November 05, 2018 2:29 pm</p>
--	--

This report includes Interactive Map Layers to display and/or hide map information. The legend includes only those icons for the default map view.

MAP FINDINGS SUMMARY

Database	Search Distance (Miles)	Target Property	< 1/8	1/8 - 1/4	1/4 - 1/2	1/2 - 1	> 1	Total Plotted
STANDARD ENVIRONMENTAL RECORDS								
<i>Federal NPL site list</i>								
NPL	1.000		0	0	0	0	NR	0
Proposed NPL	1.000		0	0	0	0	NR	0
NPL LIENS	TP		NR	NR	NR	NR	NR	0
<i>Federal Delisted NPL site list</i>								
Delisted NPL	1.000		0	0	0	0	NR	0
<i>Federal CERCLIS list</i>								
FEDERAL FACILITY	0.500		0	0	0	NR	NR	0
SEMS	0.500		0	0	0	NR	NR	0
<i>Federal CERCLIS NFRAP site list</i>								
SEMS-ARCHIVE	0.500		0	0	0	NR	NR	0
<i>Federal RCRA CORRACTS facilities list</i>								
CORRACTS	1.000		0	0	0	0	NR	0
<i>Federal RCRA non-CORRACTS TSD facilities list</i>								
RCRA-TSDF	0.500		0	0	0	NR	NR	0
<i>Federal RCRA generators list</i>								
RCRA-LQG	0.250		0	2	NR	NR	NR	2
RCRA-SQG	0.250		1	1	NR	NR	NR	2
RCRA-CESQG	0.250		1	1	NR	NR	NR	2
<i>Federal institutional controls / engineering controls registries</i>								
LUCIS	0.500		0	0	0	NR	NR	0
US ENG CONTROLS	0.500		0	0	0	NR	NR	0
US INST CONTROL	0.500		0	0	0	NR	NR	0
<i>Federal ERNS list</i>								
ERNS	TP		NR	NR	NR	NR	NR	0
<i>State- and tribal - equivalent CERCLIS</i>								
NY SHWS	1.000		0	0	0	2	NR	2
<i>State and tribal landfill and/or solid waste disposal site lists</i>								
NY SWF/LF	0.500		0	0	0	NR	NR	0
<i>State and tribal leaking storage tank lists</i>								
INDIAN LUST	0.500		0	0	0	NR	NR	0
NY LTANKS	0.500		1	15	41	NR	NR	57
NY HIST LTANKS	0.500		0	0	0	NR	NR	0
<i>State and tribal registered storage tank lists</i>								
FEMA UST	0.250		0	0	NR	NR	NR	0

MAP FINDINGS SUMMARY

Database	Search Distance (Miles)	Target Property	< 1/8	1/8 - 1/4	1/4 - 1/2	1/2 - 1	> 1	Total Plotted
NY UST	0.250		10	8	NR	NR	NR	18
NY CBS UST	0.250		0	0	NR	NR	NR	0
NY MOSF UST	0.500		0	0	0	NR	NR	0
NY CBS	0.250		0	0	NR	NR	NR	0
NY MOSF	0.500		0	0	0	NR	NR	0
NY AST	0.250		40	126	NR	NR	NR	166
NY CBS AST	0.250		0	0	NR	NR	NR	0
NY MOSF AST	0.500		0	0	0	NR	NR	0
INDIAN UST	0.250		0	0	NR	NR	NR	0
NY TANKS	0.250		0	2	NR	NR	NR	2
State and tribal institutional control / engineering control registries								
NY RES DECL	0.125		0	NR	NR	NR	NR	0
NY ENG CONTROLS	0.500		0	0	0	NR	NR	0
NY INST CONTROL	0.500		0	0	0	NR	NR	0
State and tribal voluntary cleanup sites								
NY VCP	0.500		0	1	1	NR	NR	2
INDIAN VCP	0.500		0	0	0	NR	NR	0
State and tribal Brownfields sites								
NY BROWNFIELDS	0.500		0	0	1	NR	NR	1
NY ERP	0.500		0	0	0	NR	NR	0
ADDITIONAL ENVIRONMENTAL RECORDS								
Local Brownfield lists								
US BROWNFIELDS	0.500		0	0	0	NR	NR	0
Local Lists of Landfill / Solid Waste Disposal Sites								
NY SWRCY	0.500		0	0	0	NR	NR	0
NY SWTIRE	0.500		0	0	0	NR	NR	0
INDIAN ODI	0.500		0	0	0	NR	NR	0
ODI	0.500		0	0	0	NR	NR	0
DEBRIS REGION 9	0.500		0	0	0	NR	NR	0
IHS OPEN DUMPS	0.500		0	0	0	NR	NR	0
Local Lists of Hazardous waste / Contaminated Sites								
US HIST CDL	TP		NR	NR	NR	NR	NR	0
NY DEL SHWS	1.000		0	0	0	0	NR	0
US CDL	TP		NR	NR	NR	NR	NR	0
Local Lists of Registered Storage Tanks								
NY HIST UST	0.250		0	0	NR	NR	NR	0
NY HIST AST	TP		NR	NR	NR	NR	NR	0
Local Land Records								
NY LIENS	TP		NR	NR	NR	NR	NR	0

MAP FINDINGS SUMMARY

Database	Search Distance (Miles)	Target Property	< 1/8	1/8 - 1/4	1/4 - 1/2	1/2 - 1	> 1	Total Plotted
LIENS 2	TP		NR	NR	NR	NR	NR	0
Records of Emergency Release Reports								
HMIRS	TP		NR	NR	NR	NR	NR	0
NY Spills	0.125		35	NR	NR	NR	NR	35
NY Hist Spills	0.125		0	NR	NR	NR	NR	0
NY SPILLS 90	0.125		0	NR	NR	NR	NR	0
NY SPILLS 80	0.125		0	NR	NR	NR	NR	0
Other Ascertainable Records								
RCRA NonGen / NLR	0.250		31	68	NR	NR	NR	99
FUDS	1.000		0	0	0	1	NR	1
DOD	1.000		0	0	0	0	NR	0
SCRD DRYCLEANERS	0.500		0	0	0	NR	NR	0
US FIN ASSUR	TP		NR	NR	NR	NR	NR	0
EPA WATCH LIST	TP		NR	NR	NR	NR	NR	0
2020 COR ACTION	0.250		0	0	NR	NR	NR	0
TSCA	TP		NR	NR	NR	NR	NR	0
TRIS	TP		NR	NR	NR	NR	NR	0
SSTS	TP		NR	NR	NR	NR	NR	0
ROD	1.000		0	0	0	0	NR	0
RMP	TP		NR	NR	NR	NR	NR	0
RAATS	TP		NR	NR	NR	NR	NR	0
PRP	TP		NR	NR	NR	NR	NR	0
PADS	TP		NR	NR	NR	NR	NR	0
ICIS	TP		NR	NR	NR	NR	NR	0
FTTS	TP		NR	NR	NR	NR	NR	0
MLTS	TP		NR	NR	NR	NR	NR	0
COAL ASH DOE	TP		NR	NR	NR	NR	NR	0
COAL ASH EPA	0.500		0	0	0	NR	NR	0
PCB TRANSFORMER	TP		NR	NR	NR	NR	NR	0
RADINFO	TP		NR	NR	NR	NR	NR	0
HIST FTTS	TP		NR	NR	NR	NR	NR	0
DOT OPS	TP		NR	NR	NR	NR	NR	0
CONSENT	1.000		0	0	0	0	NR	0
INDIAN RESERV	1.000		0	0	0	0	NR	0
FUSRAP	1.000		0	0	0	0	NR	0
UMTRA	0.500		0	0	0	NR	NR	0
LEAD SMELTERS	TP		NR	NR	NR	NR	NR	0
US AIRS	TP		NR	NR	NR	NR	NR	0
US MINES	0.250		0	0	NR	NR	NR	0
ABANDONED MINES	0.250		0	0	NR	NR	NR	0
FINDS	TP		NR	NR	NR	NR	NR	0
UXO	1.000		0	0	0	0	NR	0
ECHO	TP		NR	NR	NR	NR	NR	0
DOCKET HWC	TP		NR	NR	NR	NR	NR	0
FUELS PROGRAM	0.250		0	0	NR	NR	NR	0
NY AIRS	TP		NR	NR	NR	NR	NR	0
NY COAL ASH	0.500		0	0	0	NR	NR	0
NY DRYCLEANERS	0.250		2	2	NR	NR	NR	4
NY E DESIGNATION	0.125		0	NR	NR	NR	NR	0

Map ID
Direction
Distance
Elevation

MAP FINDINGS

Site

Database(s)

EDR ID Number
EPA ID Number

A1
NNE
< 1/8
0.009 mi.
46 ft.

MANHOLE # 16260
2486 TYBOT AVE
BRONX, NY
Site 1 of 24 in cluster A

NY Spills S106866875
N/A

Relative:
Higher

Actual:
100 ft.

SPILLS:

Facility ID: 0412574
Facility Type: ER
Spill Number: 0412574
DER Facility ID: 273422
Site ID: 338095
DEC Region: 2
Closed Date: 2005-06-20
Spill Cause: Equipment Failure
Spill Class: C4
SWIS: 0301
Spill Date: 2005-02-28
Investigator: SKARAKHA
Referred To: Not reported
Reported to Dept: 2005-02-28
CID: 444
Water Affected: Not reported
Spill Source: Institutional, Educational, Gov., Other
Spill Notifier: Responsible Party
Cleanup Ceased: Not reported
Cleanup Meets Std: False
Last Inspection: Not reported
Recommended Penalty: False
UST Trust: False
Remediation Phase: 0
Date Entered In Computer: 2005-02-28
Spill Record Last Update: 2005-07-29
Spiller Name: ERT DESK
Spiller Company: MANHOLE # 16260
Spiller Address: 2486 TYBOT AVE
Spiller Company: 001
Contact Name: ERT DESK
DEC Memo: "e2mis no 157402 28-February-2005 11:00hrs. Bx/West Q/A Splicer S. Passanisi # 42522 reported that while conducting an inspection at manhole 16260 in front of 2486 Tiebout Ave. Bx. he discovered a leaking 800mcm cable joint had leaked ~ 1 Pint of cable oil on the floor of the manhole. There was/is no smoke, fire or injuries involved. There was/is no sewers, waterways or private property affected. The crew hung an environmental tag # 43177 and a D-Fault tag # 03659. They were unable to obtain an oil sample at this time. Cleanup pending feeder de-energization and removal of the d-fault. There is no parking at this location 8:30am - 9:00am except Sunday. 04-Mar-2005 05:58hrs. U/G Op. Sup. D. Scarimbolo reports an env. tag in this structure but item was not on E2MIS open Incidents. Upon investigation through records it was discovered that the call time to CIG was mis-entered into the stop time. This has been corrected and the incident is back on the open list. 07-Mar-2005 05:05 Lab Sequence Number: 05-01930-001 PCB Total <1 PPM 11-April-2005 10:45 hrs. Bx/West Environmental Flush Mechanic E. Cedeno # 03384 reported that the CFS. tanker removed 60 gallons of liquid and there were no solids to be removed. The manhole was double washed with 402 soap and simple Green and the tanker removed all liquids. There was no visible signs of oil entry into the manhole. The crew removed Environmental Tag #

Map ID
Direction
Distance
Elevation

MAP FINDINGS

Site

Database(s)

EDR ID Number
EPA ID Number

MANHOLE # 16260 (Continued)

S106866875

Remarks: 43127, CLEANUP COMPLETE 11-April-2005 13:55 hrs. As per Bx/West FCR.
K. Scully # 19919 the D-Fault has been repaired and the tag removed."
"faulty cable joint: no to 5 questions: default in hole: clean up in
progress about 1 quart: insolottem: coned # 157402"

All Materials:

Site ID: 338095
Operable Unit ID: 1100067
Operable Unit: 01
Material ID: 580339
Material Code: 0541A
Material Name: dielectric fluid
Case No.: Not reported
Material FA: Petroleum
Quantity: .00
Units: G
Recovered: .00
Oxygenate: Not reported

A2
South
< 1/8
0.009 mi.
49 ft.

307 E 188 ST
307 EAST 188TH STREET
BRONX, NY 10458

NY UST **U003127612**
N/A

Site 2 of 24 in cluster A

Relative:
Lower
Actual:
87 ft.

UST:
Id/Status: 2-189723 / Active
Program Type: PBS
Region: STATE
DEC Region: 2
Expiration Date: 04/10/2019
UTM X: 593134.12798
UTM Y: 4523887.67347
Site Type: Apartment Building/Office Building

Affiliation Records:

Site Id: 5814
Affiliation Type: Mail Contact
Company Name: QV MANAGEMENT
Contact Type: Not reported
Contact Name: KEYOUMARS KEYPOUR
Address1: 125 MINEOLA AVENUE
Address2: SUITE 302
City: ROSLYN HEIGHTS
State: NY
Zip Code: 11577
Country Code: 001
Phone: (516) 280-5112
EMail: Q@QVMANAGEMENT.COM
Fax Number: Not reported
Modified By: CGFREEDM
Date Last Modified: 2014-12-31

Site Id: 5814
Affiliation Type: Facility Operator
Company Name: 307 E 188 ST
Contact Type: Not reported
Contact Name: 307 E 188 STREET LLC

Map ID
Direction
Distance
Elevation

MAP FINDINGS

Site

Database(s)

EDR ID Number
EPA ID Number

307 E 188 ST (Continued)

U003127612

Address1: Not reported
Address2: Not reported
City: Not reported
State: NN
Zip Code: Not reported
Country Code: 001
Phone: (516) 697-0865
EMail: Not reported
Fax Number: Not reported
Modified By: CGFREEDM
Date Last Modified: 2014-12-31

Site Id: 5814
Affiliation Type: Emergency Contact
Company Name: 307 E 188 STREET LLC
Contact Type: Not reported
Contact Name: KEYOUMARS KEYPOUR
Address1: Not reported
Address2: Not reported
City: Not reported
State: NN
Zip Code: Not reported
Country Code: 999
Phone: (516) 697-0865
EMail: Not reported
Fax Number: Not reported
Modified By: CGFREEDM
Date Last Modified: 2014-12-31

Site Id: 5814
Affiliation Type: Facility Owner
Company Name: 307 E 188 STREET LLC
Contact Type: PRESIDENT
Contact Name: KEYOUMARS KEYPOUR
Address1: P.O. BOX 337
Address2: Not reported
City: ROSLYN HEIGHTS
State: NY
Zip Code: 11577
Country Code: 001
Phone: (516) 280-5112
EMail: Not reported
Fax Number: Not reported
Modified By: CGFREEDM
Date Last Modified: 2014-12-31

Tank Info:

Tank Number: 001
Tank ID: 6444
Tank Status: In Service
Material Name: In Service
Capacity Gallons: 1200
Install Date: 01/01/2002
Date Tank Closed: Not reported
Registered: True
Tank Location: Underground

Map ID
Direction
Distance
Elevation

MAP FINDINGS

Site

Database(s)

EDR ID Number
EPA ID Number

307 E 188 ST (Continued)

U003127612

Tank Type: Steel/carbon steel
Material Code: 0001
Common Name of Substance: #2 Fuel Oil (On-Site Consumption)

Tightness Test Method: 21
Date Test: 10/23/2014
Next Test Date: Not reported
Pipe Model: Not reported
Modified By: CGFREEDM
Last Modified: 04/14/2017

Equipment Records:

C03 - Pipe Location - Aboveground/Underground Combination
I04 - Overfill - Product Level Gauge (A/G)
L00 - Piping Leak Detection - None
J01 - Dispenser - Pressurized Dispenser
A00 - Tank Internal Protection - None
B01 - Tank External Protection - Painted/Asphalt Coating
D01 - Pipe Type - Steel/Carbon Steel/Iron
F01 - Pipe External Protection - Painted/Asphalt Coating
I03 - Overfill - Automatic Shut-Off
K00 - Spill Prevention - None
E00 - Piping Secondary Containment - None
G03 - Tank Secondary Containment - Vault (w/o access)
H00 - Tank Leak Detection - None

A3
SSW
< 1/8
0.009 mi.
49 ft.

FBHC
303 EAST 188TH STREET
BRONX, NY 10458
Site 3 of 24 in cluster A

NY AST **U003394927**
N/A

Relative:
Lower
Actual:
89 ft.

AST:
Region: STATE
DEC Region: 2
Site Status: Active
Facility Id: 2-469726
Program Type: PBS
UTM X: 593133.10762
UTM Y: 4523910.15369
Expiration Date: 07/11/2021
Site Type: Apartment Building/Office Building

Affiliation Records:

Site Id: 20535
Affiliation Type: Mail Contact
Company Name: FORDHAM BEDFORD HOUSING CORPORATION
Contact Type: Not reported
Contact Name: RAFAEL MENDEZ
Address1: 2751 GRAND CONCOURSE
Address2: Not reported
City: BRONX
State: NY
Zip Code: 10468
Country Code: 001
Phone: (718) 367-3200
EMail: RMENDEZ@FORHAM-BEDFORD.ORG
Fax Number: Not reported
Modified By: JAAVERSA

Map ID
Direction
Distance
Elevation

MAP FINDINGS

Site

Database(s)

EDR ID Number
EPA ID Number

FBHC (Continued)

U003394927

Date Last Modified: 2016-12-21

Site Id: 20535
Affiliation Type: Facility Operator
Company Name: FBHC
Contact Type: Not reported
Contact Name: PHILIP ORTIZ
Address1: Not reported
Address2: Not reported
City: Not reported
State: NN
Zip Code: Not reported
Country Code: 001
Phone: (347) 682-0837
EMail: Not reported
Fax Number: Not reported
Modified By: dxliving
Date Last Modified: 2008-05-22

Site Id: 20535
Affiliation Type: Emergency Contact
Company Name: 303 EAST H.D.F.C.
Contact Type: Not reported
Contact Name: RAFAEL MENDEZ
Address1: Not reported
Address2: Not reported
City: Not reported
State: NN
Zip Code: Not reported
Country Code: 999
Phone: (718) 367-3200
EMail: Not reported
Fax Number: Not reported
Modified By: DMPOKRZY
Date Last Modified: 2016-10-04

Site Id: 20535
Affiliation Type: Facility Owner
Company Name: 303 EAST H.D.F.C.
Contact Type: PROPERTY MANAGER
Contact Name: RAFAEL MENDEZ
Address1: 2751 GRAND CONCOURSE
Address2: Not reported
City: BRONX
State: NY
Zip Code: 10468
Country Code: 001
Phone: (718) 367-3200
EMail: RMENDEZ@FORHAM-BEDFORD.ORG
Fax Number: Not reported
Modified By: DMPOKRZY
Date Last Modified: 2016-10-04

Tank Info:

Tank Number: 001
Tank Id: 37283

Map ID
 Direction
 Distance
 Elevation

MAP FINDINGS

Site

Database(s)

EDR ID Number
 EPA ID Number

FBHC (Continued)

U003394927

Material Code: 0001
 Common Name of Substance: #2 Fuel Oil (On-Site Consumption)

Equipment Records:

G00 - Tank Secondary Containment - None
 J02 - Dispenser - Suction Dispenser
 I04 - Overfill - Product Level Gauge (A/G)
 L09 - Piping Leak Detection - Exempt Suction Piping
 H00 - Tank Leak Detection - None
 E00 - Piping Secondary Containment - None
 F00 - Pipe External Protection - None
 B00 - Tank External Protection - None
 C00 - Pipe Location - No Piping
 D02 - Pipe Type - Galvanized Steel
 K00 - Spill Prevention - None
 A00 - Tank Internal Protection - None

Tank Location: 1
 Tank Type: Steel/Carbon Steel/Iron
 Tank Status: In Service
 Pipe Model: Not reported
 Install Date: 01/01/1913
 Capacity Gallons: 1500
 Tightness Test Method: NN
 Date Test: Not reported
 Next Test Date: Not reported
 Date Tank Closed: Not reported
 Register: True
 Modified By: DMPOKRZY
 Last Modified: 04/14/2017
 Material Name: #2 fuel oil (on-site consumption)

A4
SSW
 < 1/8
 0.009 mi.
 49 ft.

CON EDISON
303 EAST 188 ST
BRONX, NY 10458

NY MANIFEST **S117318308**
N/A

Site 4 of 24 in cluster A

Relative:
Lower
Actual:
89 ft.

NY MANIFEST:
 Country: USA
 EPA ID: NYP004658274
 Facility Status: Not reported
 Location Address 1: 303 EAST 188 ST
 Code: BP
 Location Address 2: SB8611
 Total Tanks: Not reported
 Location City: BRONX
 Location State: NY
 Location Zip: 10458
 Location Zip 4: Not reported

NY MANIFEST:
 EPAID: NYP004658274
 Mailing Name: CON EDISON
 Mailing Contact: CON EDISON
 Mailing Address 1: 4 IRVING PL
 Mailing Address 2: 15TH FL
 Mailing City: NEW YORK
 Mailing State: NY

Map ID
Direction
Distance
Elevation

MAP FINDINGS

Site

Database(s)

EDR ID Number
EPA ID Number

CON EDISON (Continued)

S117318308

Mailing Zip: 10003
Mailing Zip 4: Not reported
Mailing Country: USA
Mailing Phone: Not reported

NY MANIFEST:

Document ID: Not reported
Manifest Status: Not reported
seq: Not reported
Year: 2014
Trans1 State ID: NJD003812047
Trans2 State ID: Not reported
Generator Ship Date: 09/16/2014
Trans1 Recv Date: 09/16/2014
Trans2 Recv Date: Not reported
TSD Site Recv Date: 09/19/2014
Part A Recv Date: Not reported
Part B Recv Date: Not reported
Generator EPA ID: NYP004658274
Trans1 EPA ID: Not reported
Trans2 EPA ID: Not reported
TSD ID 1: NJD991291105
TSD ID 2: Not reported
Manifest Tracking Number: 002563543GBF
Import Indicator: N
Export Indicator: N
Discr Quantity Indicator: N
Discr Type Indicator: N
Discr Residue Indicator: N
Discr Partial Reject Indicator: N
Discr Full Reject Indicator: N
Manifest Ref Number: Not reported
Alt Facility RCRA ID: Not reported
Alt Facility Sign Date: Not reported
MGMT Method Type Code: H110
Waste Code: Not reported
Waste Code: Not reported
Waste Code: Not reported
Waste Code: Not reported
Waste Code: Not reported
Waste Code: Not reported
Quantity: 500
Units: P - Pounds
Number of Containers: 1
Container Type: TT - Cargo tank, tank trucks
Handling Method: T Chemical, physical, or biological treatment.
Specific Gravity: 1
Waste Code: D008
Waste Code 1_2: Not reported
Waste Code 1_3: Not reported
Waste Code 1_4: Not reported
Waste Code 1_5: Not reported
Waste Code 1_6: Not reported

Map ID
Direction
Distance
Elevation

MAP FINDINGS

Site

Database(s)

EDR ID Number
EPA ID Number

CON EDISON (Continued)

S117318308

[Click this hyperlink](#) while viewing on your computer to access
-1 additional NY MANIFEST: record(s) in the EDR Site Report.

A5
SSE
< 1/8
0.014 mi.
74 ft.

CON EDISON SERVICE BOX: 3724
2461 ELM PL
BRONX, NY 10462
Site 5 of 24 in cluster A

RCRA NonGen / NLR **1017772146**
NYP004490959

Relative:
Lower

RCRA NonGen / NLR:

Actual:
84 ft.

Date form received by agency: 05/07/2014
Facility name: CON EDISON SERVICE BOX: 3724
Facility address: 2461 ELM PL
BRONX, NY 10462
EPA ID: NYP004490959
Mailing address: IRVING PL, 15TH FL NE
NEW YORK, NY 10003
Contact: THOMAS TEELING
Contact address: Not reported
Not reported
Contact country: Not reported
Contact telephone: 212-460-3770
Contact email: Not reported
EPA Region: 02
Classification: Non-Generator
Description: Handler: Non-Generators do not presently generate hazardous waste

Handler Activities Summary:

U.S. importer of hazardous waste: No
Mixed waste (haz. and radioactive): No
Recycler of hazardous waste: No
Transporter of hazardous waste: No
Treater, storer or disposer of HW: No
Underground injection activity: No
On-site burner exemption: No
Furnace exemption: No
Used oil fuel burner: No
Used oil processor: No
User oil refiner: No
Used oil fuel marketer to burner: No
Used oil Specification marketer: No
Used oil transfer facility: No
Used oil transporter: No

Historical Generators:

Date form received by agency: 04/07/2014
Site name: CON EDISON
Classification: Large Quantity Generator

Date form received by agency: 04/07/2014
Site name: CON EDISON
Classification: Not a generator, verified

Violation Status: No violations found

Map ID
Direction
Distance
Elevation

MAP FINDINGS

Site

Database(s)

EDR ID Number
EPA ID Number

A6
SSE
< 1/8
0.014 mi.
74 ft.

CON EDISION
2461 ELM PL
BRONX, NY 10462
Site 6 of 24 in cluster A

NY MANIFEST S117736302
N/A

Relative:
Lower
Actual:
84 ft.

NY MANIFEST:
Country: USA
EPA ID: NYP004490959
Facility Status: Not reported
Location Address 1: 2461 ELM PL OPP
Code: BP
Location Address 2: Not reported
Total Tanks: Not reported
Location City: BRONX
Location State: NY
Location Zip: 10462
Location Zip 4: Not reported

NY MANIFEST:
EPAID: NYP004490959
Mailing Name: CON EDISION
Mailing Contact: CON EDISION
Mailing Address 1: 4 IRVING PL
Mailing Address 2: 15TH FL
Mailing City: NEW YORK
Mailing State: NY
Mailing Zip: 10003
Mailing Zip 4: Not reported
Mailing Country: USA
Mailing Phone: Not reported

NY MANIFEST:
Document ID: Not reported
Manifest Status: Not reported
seq: Not reported
Year: 2014
Trans1 State ID: NJD003812047
Trans2 State ID: Not reported
Generator Ship Date: 04/07/2014
Trans1 Recv Date: 04/07/2014
Trans2 Recv Date: Not reported
TSD Site Recv Date: 04/07/2014
Part A Recv Date: Not reported
Part B Recv Date: Not reported
Generator EPA ID: NYP004490959
Trans1 EPA ID: Not reported
Trans2 EPA ID: Not reported
TSD ID 1: NJD991291105
TSD ID 2: Not reported
Manifest Tracking Number: 002359889GBF
Import Indicator: N
Export Indicator: N
Discr Quantity Indicator: N
Discr Type Indicator: N
Discr Residue Indicator: N
Discr Partial Reject Indicator: N
Discr Full Reject Indicator: N
Manifest Ref Number: Not reported

Map ID
 Direction
 Distance
 Elevation

MAP FINDINGS

Site

Database(s)

EDR ID Number
 EPA ID Number

CON EDISION (Continued)

S117736302

Alt Facility RCRA ID: Not reported
 Alt Facility Sign Date: Not reported
 MGMT Method Type Code: H110
 Waste Code: Not reported
 Waste Code: Not reported
 Waste Code: Not reported
 Waste Code: Not reported
 Waste Code: Not reported
 Waste Code: Not reported
 Quantity: 4000
 Units: P - Pounds
 Number of Containers: 1
 Container Type: TT - Cargo tank, tank trucks
 Handling Method: T Chemical, physical, or biological treatment.
 Specific Gravity: 1
 Waste Code: D008
 Waste Code 1_2: Not reported
 Waste Code 1_3: Not reported
 Waste Code 1_4: Not reported
 Waste Code 1_5: Not reported
 Waste Code 1_6: Not reported

[Click this hyperlink](#) while viewing on your computer to access
 -1 additional NY MANIFEST: record(s) in the EDR Site Report.

A7
SSE
 < 1/8
 0.014 mi.
 74 ft.

2461 ELM REALTY CORP.
2461 ELM PLACE
BRONX, NY 10458
Site 7 of 24 in cluster A

NY AST **A100175074**
N/A

Relative:
Lower
Actual:
84 ft.

AST:
 Region: STATE
 DEC Region: 2
 Site Status: Unregulated/Closed
 Facility Id: 2-238694
 Program Type: PBS
 UTM X: 593195.42863
 UTM Y: 4523907.45140
 Expiration Date: N/A
 Site Type: Apartment Building/Office Building

Affiliation Records:
 Site Id: 8952
 Affiliation Type: Mail Contact
 Company Name: 311 E 188 LLC
 Contact Type: Not reported
 Contact Name: JOSEPH MIZRAHI
 Address1: 1458 EAST 13TH ST
 Address2: Not reported
 City: BROOKLYN
 State: NY
 Zip Code: 11230
 Country Code: 001
 Phone: (347) 628-5603
 EMail: MIZRAHI.J@HOTMAIL.COM
 Fax Number: Not reported

Map ID
Direction
Distance
Elevation

MAP FINDINGS

Site

Database(s)

EDR ID Number
EPA ID Number

2461 ELM REALTY CORP. (Continued)

A100175074

Modified By: MSBAPTIS
Date Last Modified: 2012-11-19

Site Id: 8952
Affiliation Type: Facility Operator
Company Name: 2461 ELM REALTY CORP.
Contact Type: Not reported
Contact Name: HALIT NEZAJ
Address1: Not reported
Address2: Not reported
City: Not reported
State: NN
Zip Code: Not reported
Country Code: 001
Phone: (718) 796-6506
EMail: Not reported
Fax Number: Not reported
Modified By: TRANSLAT
Date Last Modified: 2004-03-04

Site Id: 8952
Affiliation Type: Emergency Contact
Company Name: 2461 ELM REALTY CORP.
Contact Type: Not reported
Contact Name: HALIT NEZAJ
Address1: Not reported
Address2: Not reported
City: Not reported
State: NN
Zip Code: Not reported
Country Code: 001
Phone: (718) 796-6506
EMail: Not reported
Fax Number: Not reported
Modified By: TRANSLAT
Date Last Modified: 2004-03-04

Site Id: 8952
Affiliation Type: Facility Owner
Company Name: 311 E 188 LLC
Contact Type: Not reported
Contact Name: Not reported
Address1: 1458 EAST 13TH ST
Address2: Not reported
City: BROOKLYN
State: NY
Zip Code: 11230
Country Code: 001
Phone: (718) 916-2920
EMail: Not reported
Fax Number: Not reported
Modified By: NRLOMBAR
Date Last Modified: 2014-06-26

Tank Info:

Tank Number: 001

Map ID
Direction
Distance
Elevation

MAP FINDINGS

Site

Database(s)

EDR ID Number
EPA ID Number

2461 ELM REALTY CORP. (Continued)

A100175074

Tank Id: 25126
Material Code: 0001
Common Name of Substance: #2 Fuel Oil (On-Site Consumption)

Equipment Records:

H00 - Tank Leak Detection - None
L09 - Piping Leak Detection - Exempt Suction Piping
G00 - Tank Secondary Containment - None
J02 - Dispenser - Suction Dispenser
A00 - Tank Internal Protection - None
D01 - Pipe Type - Steel/Carbon Steel/Iron
B00 - Tank External Protection - None
F00 - Pipe External Protection - None
I05 - Overfill - Vent Whistle
C01 - Pipe Location - Aboveground

Tank Location: 1
Tank Type: Steel/Carbon Steel/Iron
Tank Status: Closed - Removed
Pipe Model: Not reported
Install Date: 01/01/1984
Capacity Gallons: 1500
Tightness Test Method: NN
Date Test: Not reported
Next Test Date: Not reported
Date Tank Closed: 06/12/2014
Register: True
Modified By: NRLOMBAR
Last Modified: 04/14/2017
Material Name: #2 fuel oil (on-site consumption)

A8
NNE
< 1/8
0.018 mi.
93 ft.

**2490 TIEBOUT AVE
2490 TIEBOUT AVENUE
BRONX, NY 10458**
Site 8 of 24 in cluster A

**NY AST U004078613
N/A**

**Relative:
Higher
Actual:
101 ft.**

AST:
Region: STATE
DEC Region: 2
Site Status: Active
Facility Id: 2-605570
Program Type: PBS
UTM X: 593165.49130
UTM Y: 4524015.79393
Expiration Date: 10/24/2021
Site Type: Apartment Building/Office Building

Affiliation Records:

Site Id: 27437
Affiliation Type: Mail Contact
Company Name: 2490 TIEBOUT INC
Contact Type: PRES
Contact Name: JAILAL JAGMOHAN
Address1: 89-10 145TH ST
Address2: Not reported
City: JAMAICA
State: NY
Zip Code: 11435

Map ID
Direction
Distance
Elevation

MAP FINDINGS

Site

Database(s)

EDR ID Number
EPA ID Number

2490 TIEBOUT AVE (Continued)

U004078613

Country Code: 001
Phone: (917) 330-6431
EMail: MJAG321@GMAIL.COM
Fax Number: Not reported
Modified By: MSBAPTIS
Date Last Modified: 2011-12-19

Site Id: 27437
Affiliation Type: Facility Operator
Company Name: 2490 TIEBOAT AVE
Contact Type: Not reported
Contact Name: JAILAL JAGMOHAN
Address1: Not reported
Address2: Not reported
City: Not reported
State: NN
Zip Code: Not reported
Country Code: 001
Phone: (917) 330-6431
EMail: Not reported
Fax Number: Not reported
Modified By: MSBAPTIS
Date Last Modified: 2011-12-15

Site Id: 27437
Affiliation Type: Emergency Contact
Company Name: 2490 TIEBOAT INC
Contact Type: Not reported
Contact Name: JAILAL JAGMOHAN
Address1: Not reported
Address2: Not reported
City: Not reported
State: NN
Zip Code: Not reported
Country Code: 999
Phone: (917) 330-6431
EMail: Not reported
Fax Number: Not reported
Modified By: MSBAPTIS
Date Last Modified: 2011-12-15

Site Id: 27437
Affiliation Type: Facility Owner
Company Name: 2490 TIEBOUT INC
Contact Type: PRES
Contact Name: JAILAL JAGMOHAN
Address1: 89-10 145TH ST
Address2: Not reported
City: JAMAICA
State: NY
Zip Code: 11435
Country Code: 001
Phone: (917) 330-6431
EMail: MJAG321@GMAIL.COM
Fax Number: Not reported
Modified By: MSBAPTIS
Date Last Modified: 2011-12-19

Map ID
Direction
Distance
Elevation

MAP FINDINGS

Site

Database(s)

EDR ID Number
EPA ID Number

2490 TIEBOUT AVE (Continued)

U004078613

Tank Info:

Tank Number: 001
Tank Id: 60066
Material Code: 0001
Common Name of Substance: #2 Fuel Oil (On-Site Consumption)

Equipment Records:

A00 - Tank Internal Protection - None
D01 - Pipe Type - Steel/Carbon Steel/Iron
B00 - Tank External Protection - None
F00 - Pipe External Protection - None
J02 - Dispenser - Suction Dispenser
G03 - Tank Secondary Containment - Vault (w/o access)
H00 - Tank Leak Detection - None
L09 - Piping Leak Detection - Exempt Suction Piping
C01 - Pipe Location - Aboveground
I04 - Overfill - Product Level Gauge (A/G)

Tank Location: 6
Tank Type: Steel/Carbon Steel/Iron
Tank Status: In Service
Pipe Model: Not reported
Install Date: 05/08/2000
Capacity Gallons: 5000
Tightness Test Method: NN
Date Test: Not reported
Next Test Date: Not reported
Date Tank Closed: Not reported
Register: True
Modified By: MSBAPTIS
Last Modified: 04/14/2017
Material Name: #2 fuel oil (on-site consumption)

**A9
WNW
< 1/8
0.018 mi.
96 ft.**

**TIEBOUT PROPERTIES CORP.
2475 TIEBOUT AVENUE
BRONX, NY 10458
Site 9 of 24 in cluster A**

**NY AST A100173576
N/A**

**Relative:
Higher
Actual:
103 ft.**

AST:
Region: STATE
DEC Region: 2
Site Status: Active
Facility Id: 2-604812
Program Type: PBS
UTM X: 593145.93624
UTM Y: 4523962.29830
Expiration Date: 11/17/2020
Site Type: Apartment Building/Office Building

Affiliation Records:

Site Id: 26681
Affiliation Type: Facility Owner
Company Name: TIEBOUT PROPERTIES CORP.
Contact Type: MANAGING AGENT
Contact Name: AVINASH KHATRI
Address1: 2123 WILLIAMSBRIDGE ROAD

Map ID
Direction
Distance
Elevation

MAP FINDINGS

Site

Database(s)

EDR ID Number
EPA ID Number

TIEBOUT PROPERTIES CORP. (Continued)

A100173576

Address2: Not reported
City: BRONX
State: NY
Zip Code: 10461
Country Code: 001
Phone: (718) 824-5001
EMail: Not reported
Fax Number: Not reported
Modified By: CGFREEDM
Date Last Modified: 2015-10-05

Site Id: 26681
Affiliation Type: Mail Contact
Company Name: CHATAM MGMT. CORP.
Contact Type: Not reported
Contact Name: AVINASH KHATRI
Address1: 2123 WILLIAMSBRIDGE ROAD
Address2: 2ND FLOOR
City: BRONX
State: NY
Zip Code: 10461
Country Code: 001
Phone: (718) 824-5001
EMail: CHATAMMGMT@HOTMAIL.COM
Fax Number: Not reported
Modified By: NTFREEMA
Date Last Modified: 2015-10-06

Site Id: 26681
Affiliation Type: Facility Operator
Company Name: TIEBOUT PROPERTIES CORP.
Contact Type: Not reported
Contact Name: VIRGLIO CABRERA
Address1: Not reported
Address2: Not reported
City: Not reported
State: NN
Zip Code: Not reported
Country Code: 001
Phone: (917) 496-1060
EMail: Not reported
Fax Number: Not reported
Modified By: BVCAMPBE
Date Last Modified: 2010-10-26

Site Id: 26681
Affiliation Type: Emergency Contact
Company Name: TIEBOUT PROPERTIES CORP.
Contact Type: Not reported
Contact Name: BIRGIT SONDERHOLM
Address1: Not reported
Address2: Not reported
City: Not reported
State: NN
Zip Code: Not reported
Country Code: 999
Phone: (718) 824-5001

Map ID
 Direction
 Distance
 Elevation

MAP FINDINGS

Site

Database(s)

EDR ID Number
 EPA ID Number

TIEBOUT PROPERTIES CORP. (Continued)

A100173576

EMail: Not reported
 Fax Number: Not reported
 Modified By: KXTANG
 Date Last Modified: 2005-10-05

Tank Info:

Tank Number: 001
 Tank Id: 58937
 Material Code: 0003
 Common Name of Substance: #6 Fuel Oil (On-Site Consumption)

Equipment Records:

I05 - Overfill - Vent Whistle
 B00 - Tank External Protection - None
 D02 - Pipe Type - Galvanized Steel
 F00 - Pipe External Protection - None
 J00 - Dispenser - None
 E00 - Piping Secondary Containment - None
 H00 - Tank Leak Detection - None
 C03 - Pipe Location - Aboveground/Underground Combination
 G00 - Tank Secondary Containment - None
 A00 - Tank Internal Protection - None
 K00 - Spill Prevention - None
 L00 - Piping Leak Detection - None

Tank Location: 1
 Tank Type: Steel/Carbon Steel/Iron
 Tank Status: In Service
 Pipe Model: Not reported
 Install Date: 03/12/1974
 Capacity Gallons: 5000
 Tightness Test Method: NN
 Date Test: Not reported
 Next Test Date: Not reported
 Date Tank Closed: Not reported
 Register: True
 Modified By: NTFREEMA
 Last Modified: 04/14/2017
 Material Name: #2 fuel oil (on-site consumption)

A10
WSW
< 1/8
0.019 mi.
100 ft.

APARTMENT BUILDING
2463 TIEBOUT AVE
BRONX, NY 10458
Site 10 of 24 in cluster A

NY AST **U003389437**
N/A

Relative:
Higher
Actual:
97 ft.

AST:
 Region: STATE
 DEC Region: 2
 Site Status: Active
 Facility Id: 2-318531
 Program Type: PBS
 UTM X: 593094.42980
 UTM Y: 4523914.74131
 Expiration Date: 11/18/2023
 Site Type: Apartment Building/Office Building

Map ID
Direction
Distance
Elevation

MAP FINDINGS

Site

Database(s)

EDR ID Number
EPA ID Number

APARTMENT BUILDING (Continued)

U003389437

Affiliation Records:

Site Id: 14694
Affiliation Type: Mail Contact
Company Name: TIEBOUT REALTY LLC
Contact Type: Not reported
Contact Name: Not reported
Address1: P.O. BOX 150
Address2: Not reported
City: MONSEY
State: NY
Zip Code: 10952
Country Code: 001
Phone: (718) 492-9885
EMail: Not reported
Fax Number: Not reported
Modified By: JSMACRI
Date Last Modified: 2018-08-16

Site Id: 14694
Affiliation Type: Facility Operator
Company Name: APARTMENT BUILDING
Contact Type: Not reported
Contact Name: RUBEN ROSADO
Address1: Not reported
Address2: Not reported
City: Not reported
State: NN
Zip Code: Not reported
Country Code: 001
Phone: (917) 603-2933
EMail: Not reported
Fax Number: Not reported
Modified By: MSBAPTIS
Date Last Modified: 2012-10-22

Site Id: 14694
Affiliation Type: Emergency Contact
Company Name: TIEBOUT REALTY LLC
Contact Type: Not reported
Contact Name: JOSE M. ARIAS
Address1: Not reported
Address2: Not reported
City: Not reported
State: NN
Zip Code: Not reported
Country Code: 999
Phone: (917) 681-9331
EMail: Not reported
Fax Number: Not reported
Modified By: MSBAPTIS
Date Last Modified: 2012-10-22

Site Id: 14694
Affiliation Type: Facility Owner
Company Name: TIEBOUT REALTY LLC
Contact Type: MANAGING MEMBER
Contact Name: YONAH FRIEDMAN

Map ID
Direction
Distance
Elevation

MAP FINDINGS

Site

Database(s)

EDR ID Number
EPA ID Number

APARTMENT BUILDING (Continued)

U003389437

Address1: PO BOX 150
Address2: Not reported
City: MONSEY
State: NY
Zip Code: 10952
Country Code: 001
Phone: (718) 492-9885
EMail: Not reported
Fax Number: Not reported
Modified By: JSMACRI
Date Last Modified: 2018-08-16

Tank Info:

Tank Number: 001
Tank Id: 16703
Material Code: 0001
Common Name of Substance: #2 Fuel Oil (On-Site Consumption)

Equipment Records:

K00 - Spill Prevention - None
D01 - Pipe Type - Steel/Carbon Steel/Iron
A00 - Tank Internal Protection - None
B00 - Tank External Protection - None
F00 - Pipe External Protection - None
H00 - Tank Leak Detection - None
L09 - Piping Leak Detection - Exempt Suction Piping
E00 - Piping Secondary Containment - None
J02 - Dispenser - Suction Dispenser
G00 - Tank Secondary Containment - None
C01 - Pipe Location - Aboveground
I05 - Overfill - Vent Whistle

Tank Location: 1
Tank Type: Steel/Carbon Steel/Iron
Tank Status: In Service
Pipe Model: Not reported
Install Date: 01/01/1915
Capacity Gallons: 3000
Tightness Test Method: NN
Date Test: Not reported
Next Test Date: Not reported
Date Tank Closed: Not reported
Register: True
Modified By: MSBAPTIS
Last Modified: 04/14/2017
Material Name: #2 fuel oil (on-site consumption)

MAP FINDINGS

Map ID
 Direction
 Distance
 Elevation

Site

Database(s) EDR ID Number
 EPA ID Number

A11 **2485 ELM PLACE LLC**
ENE **2485 ELM PLACE**
< 1/8 **BRONX, NY 10458**
0.020 mi.
104 ft. **Site 11 of 24 in cluster A**

NY AST **A100147068**
N/A

Relative:
Lower
Actual:
92 ft.

AST:
 Region: STATE
 DEC Region: 2
 Site Status: Active
 Facility Id: 2-604040
 Program Type: PBS
 UTM X: 593235.61643
 UTM Y: 4523986.25251
 Expiration Date: 08/05/2019
 Site Type: Apartment Building/Office Building

Affiliation Records:
 Site Id: 25926
 Affiliation Type: Mail Contact
 Company Name: LEXICON TOWERS LLC
 Contact Type: MANAGING AGENT
 Contact Name: JOSHUA SIEW
 Address1: 115 VERMILYEA AVENUE # 1A
 Address2: Not reported
 City: NEW YORK
 State: NY
 Zip Code: 10034
 Country Code: 001
 Phone: (212) 304-0988
 EMail: JOSHUASIEW20@GMAIL.COM
 Fax Number: Not reported
 Modified By: LSZINOMA
 Date Last Modified: 2014-10-23

Site Id: 25926
 Affiliation Type: Facility Operator
 Company Name: 2485 ELM PLACE LLC
 Contact Type: Not reported
 Contact Name: ALBERT RIVERA
 Address1: Not reported
 Address2: Not reported
 City: Not reported
 State: NN
 Zip Code: Not reported
 Country Code: 001
 Phone: (646) 892-8159
 EMail: Not reported
 Fax Number: Not reported
 Modified By: LSZINOMA
 Date Last Modified: 2014-10-23

Site Id: 25926
 Affiliation Type: Emergency Contact
 Company Name: LEXICON TOWERS LLC
 Contact Type: Not reported
 Contact Name: JOSHUA SIEW
 Address1: Not reported
 Address2: Not reported
 City: Not reported

Map ID
Direction
Distance
Elevation

MAP FINDINGS

Site

Database(s)

EDR ID Number
EPA ID Number

2485 ELM PLACE LLC (Continued)

A100147068

State: NN
Zip Code: Not reported
Country Code: 999
Phone: (212) 304-0988
EMail: Not reported
Fax Number: Not reported
Modified By: LSZINOMA
Date Last Modified: 2014-10-23

Site Id: 25926
Affiliation Type: Facility Owner
Company Name: LEXICON TOWERS LLC
Contact Type: MANAGING AGENT
Contact Name: JOSHUA SIEW
Address1: 115 VERMILYEA AVENUE # 1A
Address2: Not reported
City: NEW YORK
State: NY
Zip Code: 10034
Country Code: 001
Phone: (212) 304-0988
EMail: JOSHUASIEW20@GMAIL.COM
Fax Number: Not reported
Modified By: LSZINOMA
Date Last Modified: 2014-10-23

Tank Info:

Tank Number: 001
Tank Id: 56457
Material Code: 0003
Common Name of Substance: #6 Fuel Oil (On-Site Consumption)

Equipment Records:

H06 - Tank Leak Detection - Impervious Barrier/Concrete Pad (A/G)
J03 - Dispenser - Gravity
A00 - Tank Internal Protection - None
D01 - Pipe Type - Steel/Carbon Steel/Iron
F01 - Pipe External Protection - Painted/Asphalt Coating
B00 - Tank External Protection - None
G00 - Tank Secondary Containment - None
E00 - Piping Secondary Containment - None
L09 - Piping Leak Detection - Exempt Suction Piping
I05 - Overfill - Vent Whistle
C01 - Pipe Location - Aboveground

Tank Location: 1
Tank Type: Steel/Carbon Steel/Iron
Tank Status: In Service
Pipe Model: Not reported
Install Date: 01/01/1913
Capacity Gallons: 1500
Tightness Test Method: NN
Date Test: Not reported
Next Test Date: Not reported
Date Tank Closed: Not reported
Register: True

Map ID
Direction
Distance
Elevation

MAP FINDINGS

Site

Database(s)

EDR ID Number
EPA ID Number

2485 ELM PLACE LLC (Continued)

A100147068

Modified By: LSZINOMA
Last Modified: 04/14/2017
Material Name: #6 fuel oil (on-site consumption)

B12
SW
< 1/8
0.022 mi.
118 ft.

CONSOLIDATED EDISON - MH 16258
TIEBOUT AVE & 188TH ST
BRONX, NY 10458

NY MANIFEST **S112140456**
N/A

Site 1 of 17 in cluster B

Relative:
Lower
Actual:
93 ft.

NY MANIFEST:
Country: USA
EPA ID: NYP004252201
Facility Status: Not reported
Location Address 1: TIEBOUT AVE & 188TH ST
Code: BP
Location Address 2: Not reported
Total Tanks: Not reported
Location City: BRONX
Location State: NY
Location Zip: 10458
Location Zip 4: Not reported

NY MANIFEST:
EPAID: NYP004252201
Mailing Name: CONSOLIDATED EDISON - MH 16258
Mailing Contact: TOM TEELING
Mailing Address 1: 4 IRVING PLACE - 15TH FLOOR
Mailing Address 2: Not reported
Mailing City: NEW YORK
Mailing State: NY
Mailing Zip: 10003
Mailing Zip 4: Not reported
Mailing Country: USA
Mailing Phone: 2124603770

NY MANIFEST:
Document ID: Not reported
Manifest Status: Not reported
seq: Not reported
Year: 2012
Trans1 State ID: MAD039322250
Trans2 State ID: MAD039322250
Generator Ship Date: 05/01/2012
Trans1 Recv Date: 05/01/2012
Trans2 Recv Date: 05/02/2012
TSD Site Recv Date: 05/02/2012
Part A Recv Date: Not reported
Part B Recv Date: Not reported
Generator EPA ID: NYP004252201
Trans1 EPA ID: Not reported
Trans2 EPA ID: Not reported
TSDF ID 1: NJD991291105
TSDF ID 2: Not reported
Manifest Tracking Number: 004815680FLE
Import Indicator: N
Export Indicator: N
Discr Quantity Indicator: N

Map ID
Direction
Distance
Elevation

MAP FINDINGS

Site

Database(s)

EDR ID Number
EPA ID Number

CONSOLIDATED EDISON - MH 16258 (Continued)

S112140456

Discr Type Indicator: N
Discr Residue Indicator: N
Discr Partial Reject Indicator: N
Discr Full Reject Indicator: N
Manifest Ref Number: Not reported
Alt Facility RCRA ID: Not reported
Alt Facility Sign Date: Not reported
MGMT Method Type Code: H141
Waste Code: Not reported
Waste Code: Not reported
Waste Code: Not reported
Waste Code: Not reported
Waste Code: Not reported
Waste Code: Not reported
Quantity: 1760.0
Units: P - Pounds
Number of Containers: 1.0
Container Type: TT - Cargo tank, tank trucks
Handling Method: T Chemical, physical, or biological treatment.
Specific Gravity: 1.0
Waste Code: D008
Waste Code 1_2: Not reported
Waste Code 1_3: Not reported
Waste Code 1_4: Not reported
Waste Code 1_5: Not reported
Waste Code 1_6: Not reported

[Click this hyperlink](#) while viewing on your computer to access
-1 additional NY MANIFEST: record(s) in the EDR Site Report.

B13
SW
< 1/8
0.022 mi.
118 ft.

CON EDISON
TIEBOUT AVE & E 188 ST
BRONX, NY 10458

NY MANIFEST **S116292726**
N/A

Site 2 of 17 in cluster B

Relative:
Lower
Actual:
93 ft.

NY MANIFEST:
Country: USA
EPA ID: NYP004608378
Facility Status: Not reported
Location Address 1: TIEBOUT AVE & E 188 ST
Code: BP
Location Address 2: Not reported
Total Tanks: Not reported
Location City: BRONX
Location State: NY
Location Zip: 10458
Location Zip 4: Not reported

NY MANIFEST:
EPAID: NYP004608378
Mailing Name: CON EDISON
Mailing Contact: TOM TEELING
Mailing Address 1: 4 IRVING PLACE 15TH FLOOR
Mailing Address 2: Not reported
Mailing City: NEW YORK
Mailing State: NY

Map ID
Direction
Distance
Elevation

MAP FINDINGS

Site

Database(s)

EDR ID Number
EPA ID Number

CON EDISON (Continued)

S116292726

Mailing Zip: 10003
Mailing Zip 4: Not reported
Mailing Country: USA
Mailing Phone: Not reported

NY MANIFEST:

Document ID: Not reported
Manifest Status: Not reported
seq: Not reported
Year: 2014
Trans1 State ID: NJ0000027193
Trans2 State ID: Not reported
Generator Ship Date: 07/25/2014
Trans1 Recv Date: 07/25/2014
Trans2 Recv Date: Not reported
TSD Site Recv Date: 07/25/2014
Part A Recv Date: Not reported
Part B Recv Date: Not reported
Generator EPA ID: NYP004608378
Trans1 EPA ID: Not reported
Trans2 EPA ID: Not reported
TSD ID 1: NJD002200046
TSD ID 2: Not reported
Manifest Tracking Number: 013256351JJK
Import Indicator: N
Export Indicator: N
Discr Quantity Indicator: N
Discr Type Indicator: N
Discr Residue Indicator: N
Discr Partial Reject Indicator: N
Discr Full Reject Indicator: N
Manifest Ref Number: Not reported
Alt Facility RCRA ID: Not reported
Alt Facility Sign Date: Not reported
MGMT Method Type Code: H110
Waste Code: Not reported
Waste Code: Not reported
Waste Code: Not reported
Waste Code: Not reported
Waste Code: Not reported
Waste Code: Not reported
Quantity: 1000
Units: P - Pounds
Number of Containers: 1
Container Type: TT - Cargo tank, tank trucks
Handling Method: T Chemical, physical, or biological treatment.
Specific Gravity: 1
Waste Code: D008
Waste Code 1_2: Not reported
Waste Code 1_3: Not reported
Waste Code 1_4: Not reported
Waste Code 1_5: Not reported
Waste Code 1_6: Not reported

Country: USA
EPA ID: NYP004649323

Map ID
Direction
Distance
Elevation

MAP FINDINGS

Site

Database(s)

EDR ID Number
EPA ID Number

CON EDISON (Continued)

S116292726

Facility Status: Not reported
Location Address 1: TIEBOUT AVE & E 188 ST
Code: BP
Location Address 2: SB16258
Total Tanks: Not reported
Location City: BRONX
Location State: NY
Location Zip: 10461
Location Zip 4: Not reported

NY MANIFEST:

EPAID: NYP004649323
Mailing Name: CON EDISON
Mailing Contact: CON EDISON
Mailing Address 1: 4 IRVING PL
Mailing Address 2: 15TH FL
Mailing City: NEW YORK
Mailing State: NY
Mailing Zip: 10003
Mailing Zip 4: Not reported
Mailing Country: USA
Mailing Phone: Not reported

NY MANIFEST:

Document ID: Not reported
Manifest Status: Not reported
seq: Not reported
Year: 2014
Trans1 State ID: NJ0000027193
Trans2 State ID: Not reported
Generator Ship Date: 09/05/2014
Trans1 Recv Date: 09/05/2014
Trans2 Recv Date: Not reported
TSD Site Recv Date: 09/05/2014
Part A Recv Date: Not reported
Part B Recv Date: Not reported
Generator EPA ID: NYP004649323
Trans1 EPA ID: Not reported
Trans2 EPA ID: Not reported
TSD ID 1: NJD002200046
TSD ID 2: Not reported
Manifest Tracking Number: 013256404JJK
Import Indicator: N
Export Indicator: N
Discr Quantity Indicator: N
Discr Type Indicator: N
Discr Residue Indicator: N
Discr Partial Reject Indicator: N
Discr Full Reject Indicator: N
Manifest Ref Number: Not reported
Alt Facility RCRA ID: Not reported
Alt Facility Sign Date: Not reported
MGMT Method Type Code: H110
Waste Code: Not reported
Waste Code: Not reported
Waste Code: Not reported
Waste Code: Not reported

Map ID
Direction
Distance
Elevation

MAP FINDINGS

Site

Database(s)

EDR ID Number
EPA ID Number

CON EDISON (Continued)

S116292726

Waste Code: Not reported
Waste Code: Not reported
Quantity: 500
Units: P - Pounds
Number of Containers: 1
Container Type: TT - Cargo tank, tank trucks
Handling Method: T Chemical, physical, or biological treatment.
Specific Gravity: 1
Waste Code: D008
Waste Code 1_2: Not reported
Waste Code 1_3: Not reported
Waste Code 1_4: Not reported
Waste Code 1_5: Not reported
Waste Code 1_6: Not reported

[Click this hyperlink](#) while viewing on your computer to access
-1 additional NY MANIFEST: record(s) in the EDR Site Report.

B14
SW
< 1/8
0.022 mi.
118 ft.

MANHOLE 16258
E 188TH ST & TIEBOUT AVE
BRONX, NY

NY Spills S104283847
N/A

Site 3 of 17 in cluster B

Relative:
Lower
Actual:
93 ft.

SPILLS:
Facility ID: 9909652
Facility Type: ER
Spill Number: 9909652
DER Facility ID: 113024
Site ID: 131182
DEC Region: 2
Closed Date: 2002-03-28
Spill Cause: Equipment Failure
Spill Class: C4
SWIS: 0301
Spill Date: 1999-11-09
Investigator: COMENALE
Referred To: Not reported
Reported to Dept: 1999-11-09
CID: 322
Water Affected: Not reported
Spill Source: Commercial/Industrial
Spill Notifier: Responsible Party
Cleanup Ceased: Not reported
Cleanup Meets Std: False
Last Inspection: Not reported
Recommended Penalty: False
UST Trust: False
Remediation Phase: 0
Date Entered In Computer: 1999-11-09
Spill Record Last Update: 2002-03-28
Spiller Name: Not reported
Spiller Company: CON ED
Spiller Address: 4 IRVING PL
Spiller Company: 001
Contact Name: Not reported
DEC Memo: ""

Map ID
Direction
Distance
Elevation

MAP FINDINGS

Site

Database(s)

EDR ID Number
EPA ID Number

MANHOLE 16258 (Continued)

S104283847

Remarks: "FAULTY JOINT CAUSED SPILL - 8 OZ SPILL - CLEAN UP PENDING LAB RESULTS CON ED #128910 "

All Materials:

Site ID: 131182
Operable Unit ID: 1088346
Operable Unit: 01
Material ID: 298729
Material Code: 0541A
Material Name: dielectric fluid
Case No.: Not reported
Material FA: Petroleum
Quantity: 1.00
Units: G
Recovered: .00
Oxygenate: Not reported

**B15
SW
< 1/8
0.022 mi.
118 ft.**

**CON EDISON
E 188TH ST & TIEBOUT AVE
BRONX, NY 10464**

**NY MANIFEST S117064114
N/A**

Site 4 of 17 in cluster B

**Relative:
Lower
Actual:
93 ft.**

NY MANIFEST:
Country: USA
EPA ID: NYP004565776
Facility Status: Not reported
Location Address 1: E 188 ST & TIEBOUT AVE
Code: BP
Location Address 2: TM 383
Total Tanks: Not reported
Location City: BRONX
Location State: NY
Location Zip: 10458
Location Zip 4: Not reported

NY MANIFEST:
EPAID: NYP004565776
Mailing Name: CON EDISON
Mailing Contact: TOM TEELING
Mailing Address 1: 4 IRVING PLACE 15TH FLOOR
Mailing Address 2: Not reported
Mailing City: NEW YORK
Mailing State: NY
Mailing Zip: 10003
Mailing Zip 4: Not reported
Mailing Country: USA
Mailing Phone: Not reported

NY MANIFEST:
Document ID: Not reported
Manifest Status: Not reported
seq: Not reported
Year: 2014
Trans1 State ID: NJ0000027193
Trans2 State ID: Not reported
Generator Ship Date: 06/16/2014

Map ID
 Direction
 Distance
 Elevation

MAP FINDINGS

Site

Database(s)

EDR ID Number
 EPA ID Number

CON EDISON (Continued)

S117064114

Trans1 Recv Date: 06/16/2014
 Trans2 Recv Date: Not reported
 TSD Site Recv Date: 06/20/2014
 Part A Recv Date: Not reported
 Part B Recv Date: Not reported
 Generator EPA ID: NYP004565776
 Trans1 EPA ID: Not reported
 Trans2 EPA ID: Not reported
 TSDF ID 1: NJD002200046
 TSDF ID 2: Not reported
 Manifest Tracking Number: 013255242JJK
 Import Indicator: N
 Export Indicator: N
 Discr Quantity Indicator: N
 Discr Type Indicator: N
 Discr Residue Indicator: N
 Discr Partial Reject Indicator: N
 Discr Full Reject Indicator: N
 Manifest Ref Number: Not reported
 Alt Facility RCRA ID: Not reported
 Alt Facility Sign Date: Not reported
 MGMT Method Type Code: H110
 Waste Code: Not reported
 Waste Code: Not reported
 Waste Code: Not reported
 Waste Code: Not reported
 Waste Code: Not reported
 Waste Code: Not reported
 Quantity: 2000
 Units: P - Pounds
 Number of Containers: 1
 Container Type: TT - Cargo tank, tank trucks
 Handling Method: T Chemical, physical, or biological treatment.
 Specific Gravity: 1
 Waste Code: D008
 Waste Code 1_2: Not reported
 Waste Code 1_3: Not reported
 Waste Code 1_4: Not reported
 Waste Code 1_5: Not reported
 Waste Code 1_6: Not reported

[Click this hyperlink](#) while viewing on your computer to access
 -1 additional NY MANIFEST: record(s) in the EDR Site Report.

B16
SW
< 1/8
0.022 mi.
118 ft.

CONSOLIDATED EDISON - MH TM383
TIEBOUT & 188TH ST
BRONX, NY 10580
Site 5 of 17 in cluster B

NY MANIFEST S112140457
N/A

Relative:
Lower
Actual:
93 ft.

NY MANIFEST:
 Country: USA
 EPA ID: NYP004252219
 Facility Status: Not reported
 Location Address 1: TIEBOUT & 188TH ST
 Code: BP
 Location Address 2: Not reported

Map ID
Direction
Distance
Elevation

MAP FINDINGS

Site

Database(s)

EDR ID Number
EPA ID Number

CONSOLIDATED EDISON - MH TM383 (Continued)

S112140457

Total Tanks:	Not reported
Location City:	BRONX
Location State:	NY
Location Zip:	10580
Location Zip 4:	Not reported
NY MANIFEST:	
EPAID:	NYP004252219
Mailing Name:	CONSOLIDATED EDISON - MH TM383
Mailing Contact:	TOM TEELING
Mailing Address 1:	4 IRVING PLACE - 15TH FLOOR
Mailing Address 2:	Not reported
Mailing City:	NEW YORK
Mailing State:	NY
Mailing Zip:	10003
Mailing Zip 4:	Not reported
Mailing Country:	USA
Mailing Phone:	2124603770
NY MANIFEST:	
Document ID:	Not reported
Manifest Status:	Not reported
seq:	Not reported
Year:	2012
Trans1 State ID:	MAD039322250
Trans2 State ID:	MAD039322250
Generator Ship Date:	05/01/2012
Trans1 Recv Date:	05/01/2012
Trans2 Recv Date:	05/02/2012
TSD Site Recv Date:	05/02/2012
Part A Recv Date:	Not reported
Part B Recv Date:	Not reported
Generator EPA ID:	NYP004252219
Trans1 EPA ID:	Not reported
Trans2 EPA ID:	Not reported
TSD ID 1:	NJD991291105
TSD ID 2:	Not reported
Manifest Tracking Number:	004815679FLE
Import Indicator:	N
Export Indicator:	N
Discr Quantity Indicator:	N
Discr Type Indicator:	N
Discr Residue Indicator:	N
Discr Partial Reject Indicator:	N
Discr Full Reject Indicator:	N
Manifest Ref Number:	Not reported
Alt Facility RCRA ID:	Not reported
Alt Facility Sign Date:	Not reported
MGMT Method Type Code:	H141
Waste Code:	Not reported
Waste Code:	Not reported
Waste Code:	Not reported
Waste Code:	Not reported
Waste Code:	Not reported
Waste Code:	Not reported
Quantity:	1100.0
Units:	P - Pounds

Map ID
 Direction
 Distance
 Elevation

MAP FINDINGS

Site

Database(s)

EDR ID Number
 EPA ID Number

CONSOLIDATED EDISON - MH TM383 (Continued)

S112140457

Number of Containers: 1.0
 Container Type: TT - Cargo tank, tank trucks
 Handling Method: T Chemical, physical, or biological treatment.
 Specific Gravity: 1.0
 Waste Code: D008
 Waste Code 1_2: Not reported
 Waste Code 1_3: Not reported
 Waste Code 1_4: Not reported
 Waste Code 1_5: Not reported
 Waste Code 1_6: Not reported

[Click this hyperlink](#) while viewing on your computer to access
 -1 additional NY MANIFEST: record(s) in the EDR Site Report.

B17
SW
< 1/8
0.022 mi.
118 ft.

MANHOLE # TM383
EAST 188TH ST AND TIEBOUT AVE
BRONX, NY

NY Spills S113817910
N/A

Site 6 of 17 in cluster B

Relative:
Lower
Actual:
93 ft.

SPILLS:
 Facility ID: 1302742
 Facility Type: ER
 Spill Number: 1302742
 DER Facility ID: 438404
 Site ID: 483187
 DEC Region: 2
 Closed Date: 2013-11-26
 Spill Cause: Unknown
 Spill Class: C4
 SWIS: 0301
 Spill Date: 2013-06-13
 Investigator: RWAUSTIN
 Referred To: Not reported
 Reported to Dept: 2013-06-13
 CID: Not reported
 Water Affected: Not reported
 Spill Source: Commercial/Industrial
 Spill Notifier: Other
 Cleanup Ceased: Not reported
 Cleanup Meets Std: False
 Last Inspection: Not reported
 Recommended Penalty: False
 UST Trust: False
 Remediation Phase: 0
 Date Entered In Computer: 2013-06-13
 Spill Record Last Update: 2013-11-26
 Spiller Name: Not reported
 Spiller Company: UNKNOWN
 Spiller Address: Not reported
 Spiller Company: 999
 Contact Name: ERT
 DEC Memo: "11/26/13 - Austin - 20 gals dieelctric fluid atop 1800 gals water in a transformer vault - Con Ed contained and cleaned up the spill; no source was found - See eDocs for further information - Spill closed - end"
 Remarks: "mixed in with 1800 gallons water - cleanup pending investigation"

Map ID
Direction
Distance
Elevation

MAP FINDINGS

Site

Database(s)

EDR ID Number
EPA ID Number

MANHOLE # TM383 (Continued)

S113817910

All Materials:
Site ID: 483187
Operable Unit ID: 1232907
Operable Unit: 01
Material ID: 2231764
Material Code: 0066A
Material Name: unknown petroleum
Case No.: Not reported
Material FA: Petroleum
Quantity: 20.00
Units: G
Recovered: Not reported
Oxygenate: Not reported

**B18
SW
< 1/8
0.022 mi.
118 ft.**

**CON EDISON TRANSFORMER MANHOLE: 383
E 188TH ST & TIEBOUT AVE
BRONX, NY 10464**

**RCRA NonGen / NLR 1017778637
NYP004565776**

Site 7 of 17 in cluster B

**Relative:
Lower
Actual:
93 ft.**

RCRA NonGen / NLR:
Date form received by agency: 07/16/2014
Facility name: CON EDISON TRANSFORMER MANHOLE: 383
Facility address: E 188TH ST & TIEBOUT AVE
BRONX, NY 10464
EPA ID: NYP004565776
Mailing address: IRVING PL, 15TH FL NE
NEW YORK, NY 10003
Contact: THOMAS TEELING
Contact address: Not reported
Not reported
Contact country: Not reported
Contact telephone: 212-460-3770
Contact email: Not reported
EPA Region: 02
Classification: Non-Generator
Description: Handler: Non-Generators do not presently generate hazardous waste

Handler Activities Summary:
U.S. importer of hazardous waste: No
Mixed waste (haz. and radioactive): No
Recycler of hazardous waste: No
Transporter of hazardous waste: No
Treater, storer or disposer of HW: No
Underground injection activity: No
On-site burner exemption: No
Furnace exemption: No
Used oil fuel burner: No
Used oil processor: No
User oil refiner: No
Used oil fuel marketer to burner: No
Used oil Specification marketer: No
Used oil transfer facility: No
Used oil transporter: No

Map ID
Direction
Distance
Elevation

MAP FINDINGS

Site

Database(s)

EDR ID Number
EPA ID Number

CON EDISON TRANSFORMER MANHOLE: 383 (Continued)

1017778637

Historical Generators:

Date form received by agency: 06/16/2014
Site name: CON EDISON
Classification: Large Quantity Generator

Date form received by agency: 06/16/2014
Site name: CON EDISON
Classification: Not a generator, verified

Violation Status: No violations found

B19
SW
< 1/8
0.022 mi.
118 ft.

CON EDISON
E 188 & TIEBOUT AVE
BRONX, NY 10458

NY MANIFEST **S117314604**
N/A

Site 8 of 17 in cluster B

Relative:
Lower
Actual:
93 ft.

NY MANIFEST:
Country: USA
EPA ID: NYP004616710
Facility Status: Not reported
Location Address 1: E 188 & TIEBOUT AVE
Code: BP
Location Address 2: MH 16256
Total Tanks: Not reported
Location City: BRONX
Location State: NY
Location Zip: 10458
Location Zip 4: Not reported

NY MANIFEST:
EPAID: NYP004616710
Mailing Name: CON EDISON
Mailing Contact: TOM TEELING
Mailing Address 1: 4 IRVING PLACE 15TH FLOOR
Mailing Address 2: Not reported
Mailing City: NEW YORK
Mailing State: NY
Mailing Zip: 10003
Mailing Zip 4: Not reported
Mailing Country: USA
Mailing Phone: Not reported

NY MANIFEST:
Document ID: Not reported
Manifest Status: Not reported
seq: Not reported
Year: 2014
Trans1 State ID: NJ0000027193
Trans2 State ID: Not reported
Generator Ship Date: 08/04/2014
Trans1 Recv Date: 08/04/2014
Trans2 Recv Date: Not reported
TSD Site Recv Date: 08/08/2014
Part A Recv Date: Not reported
Part B Recv Date: Not reported
Generator EPA ID: NYP004616710
Trans1 EPA ID: Not reported

Map ID
 Direction
 Distance
 Elevation

MAP FINDINGS

Site

Database(s)

EDR ID Number
 EPA ID Number

CON EDISON (Continued)

S117314604

Trans2 EPA ID: Not reported
 TSD ID 1: NJD002200046
 TSD ID 2: Not reported
 Manifest Tracking Number: 013256352JJK
 Import Indicator: N
 Export Indicator: N
 Discr Quantity Indicator: N
 Discr Type Indicator: N
 Discr Residue Indicator: N
 Discr Partial Reject Indicator: N
 Discr Full Reject Indicator: N
 Manifest Ref Number: Not reported
 Alt Facility RCRA ID: Not reported
 Alt Facility Sign Date: Not reported
 MGMT Method Type Code: H110
 Waste Code: Not reported
 Waste Code: Not reported
 Waste Code: Not reported
 Waste Code: Not reported
 Waste Code: Not reported
 Waste Code: Not reported
 Quantity: 500
 Units: P - Pounds
 Number of Containers: 1
 Container Type: TT - Cargo tank, tank trucks
 Handling Method: T Chemical, physical, or biological treatment.
 Specific Gravity: 1
 Waste Code: D008
 Waste Code 1_2: Not reported
 Waste Code 1_3: Not reported
 Waste Code 1_4: Not reported
 Waste Code 1_5: Not reported
 Waste Code 1_6: Not reported

[Click this hyperlink](#) while viewing on your computer to access
 -1 additional NY MANIFEST: record(s) in the EDR Site Report.

B20
SW
 < 1/8
 0.022 mi.
 118 ft.

CON EDISON
TIEBOUT AVE & E 188TH ST
BRONX, NY 10457

NY MANIFEST S118087870
N/A

Site 9 of 17 in cluster B

Relative:
Lower
Actual:
 93 ft.

NY MANIFEST:
 Country: USA
 EPA ID: NYP004703104
 Facility Status: Not reported
 Location Address 1: TIEBOUT AVE & E 188TH ST
 Code: BP
 Location Address 2: Not reported
 Total Tanks: Not reported
 Location City: BRONX
 Location State: NY
 Location Zip: 10457
 Location Zip 4: Not reported

NY MANIFEST:

Map ID
Direction
Distance
Elevation

MAP FINDINGS

Site

Database(s)

EDR ID Number
EPA ID Number

CON EDISON (Continued)

S118087870

EPAID: NYP004703104
Mailing Name: CON EDISON
Mailing Contact: DENNIS HUACON
Mailing Address 1: 4 IRVING PL 15TH FL
Mailing Address 2: Not reported
Mailing City: NEW YORK
Mailing State: NY
Mailing Zip: 10003
Mailing Zip 4: Not reported
Mailing Country: USA
Mailing Phone: 2124603770

[Click this hyperlink](#) while viewing on your computer to access
-1 additional NY MANIFEST: record(s) in the EDR Site Report.

B21
SW
< 1/8
0.022 mi.
118 ft.

CON EDISON
NW TIEBOUT AVE & E 188 ST
BRONX, NY 10458
Site 10 of 17 in cluster B

NY MANIFEST **S117315300**
N/A

Relative:
Lower
Actual:
93 ft.

NY MANIFEST:
Country: USA
EPA ID: NYP004624532
Facility Status: Not reported
Location Address 1: NW TIEBOUT AVE & E 188 ST
Code: BP
Location Address 2: MH 16256
Total Tanks: Not reported
Location City: BRONX
Location State: NY
Location Zip: 10458
Location Zip 4: Not reported

NY MANIFEST:
EPAID: NYP004624532
Mailing Name: CON EDISON
Mailing Contact: TOM TEELING
Mailing Address 1: 4 IRVING PLACE 15TH FLOOR
Mailing Address 2: Not reported
Mailing City: NEW YORK
Mailing State: NY
Mailing Zip: 10003
Mailing Zip 4: Not reported
Mailing Country: USA
Mailing Phone: Not reported

NY MANIFEST:
Document ID: Not reported
Manifest Status: Not reported
seq: Not reported
Year: 2014
Trans1 State ID: MAD039322250
Trans2 State ID: Not reported
Generator Ship Date: 08/11/2014
Trans1 Recv Date: 08/11/2014
Trans2 Recv Date: Not reported

Map ID
 Direction
 Distance
 Elevation

MAP FINDINGS

Site

Database(s)

EDR ID Number
 EPA ID Number

CON EDISON (Continued)

S117315300

TSD Site Recv Date: 08/11/2014
 Part A Recv Date: Not reported
 Part B Recv Date: Not reported
 Generator EPA ID: NYP004624532
 Trans1 EPA ID: Not reported
 Trans2 EPA ID: Not reported
 TSDF ID 1: NJD991291105
 TSDF ID 2: Not reported
 Manifest Tracking Number: 007021266FLE
 Import Indicator: N
 Export Indicator: N
 Discr Quantity Indicator: N
 Discr Type Indicator: N
 Discr Residue Indicator: N
 Discr Partial Reject Indicator: N
 Discr Full Reject Indicator: N
 Manifest Ref Number: Not reported
 Alt Facility RCRA ID: Not reported
 Alt Facility Sign Date: Not reported
 MGMT Method Type Code: H110
 Waste Code: Not reported
 Waste Code: Not reported
 Waste Code: Not reported
 Waste Code: Not reported
 Waste Code: Not reported
 Waste Code: Not reported
 Quantity: 200
 Units: P - Pounds
 Number of Containers: 1
 Container Type: TT - Cargo tank, tank trucks
 Handling Method: L Landfill.
 Specific Gravity: 1
 Waste Code: D008
 Waste Code 1_2: Not reported
 Waste Code 1_3: Not reported
 Waste Code 1_4: Not reported
 Waste Code 1_5: Not reported
 Waste Code 1_6: Not reported

[Click this hyperlink](#) while viewing on your computer to access
 -1 additional NY MANIFEST: record(s) in the EDR Site Report.

B22
SW
 < 1/8
 0.022 mi.
 118 ft.

CON EDISON
E 188 ST & TIEBOUT AV
BRONX, NY 10462
 Site 11 of 17 in cluster B

NY MANIFEST S117067419
N/A

Relative:
Lower
Actual:
 93 ft.

NY MANIFEST:
 Country: USA
 EPA ID: NYP004602405
 Facility Status: Not reported
 Location Address 1: E 188 ST & TIEBOUT AV
 Code: BP
 Location Address 2: Not reported
 Total Tanks: Not reported
 Location City: BRONX

Map ID
Direction
Distance
Elevation

MAP FINDINGS

Site

Database(s)

EDR ID Number
EPA ID Number

CON EDISON (Continued)

S117067419

Location State: NY
Location Zip: 10462
Location Zip 4: Not reported

NY MANIFEST:
EPAID: NYP004602405
Mailing Name: CON EDISON
Mailing Contact: TOM TEELING
Mailing Address 1: 4 IRVING PLACE 15TH FLOOR
Mailing Address 2: Not reported
Mailing City: NEW YORK
Mailing State: NY
Mailing Zip: 10003
Mailing Zip 4: Not reported
Mailing Country: USA
Mailing Phone: Not reported

NY MANIFEST:
Document ID: Not reported
Manifest Status: Not reported
seq: Not reported
Year: 2014
Trans1 State ID: NJ0000027193
Trans2 State ID: Not reported
Generator Ship Date: 07/22/2014
Trans1 Recv Date: 07/22/2014
Trans2 Recv Date: Not reported
TSD Site Recv Date: 07/25/2014
Part A Recv Date: Not reported
Part B Recv Date: Not reported
Generator EPA ID: NYP004602405
Trans1 EPA ID: Not reported
Trans2 EPA ID: Not reported
TSD ID 1: NJD002200046
TSD ID 2: Not reported
Manifest Tracking Number: 013256337JJK
Import Indicator: N
Export Indicator: N
Discr Quantity Indicator: N
Discr Type Indicator: N
Discr Residue Indicator: N
Discr Partial Reject Indicator: N
Discr Full Reject Indicator: N
Manifest Ref Number: Not reported
Alt Facility RCRA ID: Not reported
Alt Facility Sign Date: Not reported
MGMT Method Type Code: H110
Waste Code: Not reported
Waste Code: Not reported
Waste Code: Not reported
Waste Code: Not reported
Waste Code: Not reported
Waste Code: Not reported
Quantity: 2000
Units: P - Pounds
Number of Containers: 1
Container Type: TT - Cargo tank, tank trucks

Map ID
Direction
Distance
Elevation

MAP FINDINGS

Site

Database(s)

EDR ID Number
EPA ID Number

CON EDISON (Continued)

S117067419

Handling Method: T Chemical, physical, or biological treatment.
Specific Gravity: 1
Waste Code: D008
Waste Code 1_2: Not reported
Waste Code 1_3: Not reported
Waste Code 1_4: Not reported
Waste Code 1_5: Not reported
Waste Code 1_6: Not reported

[Click this hyperlink](#) while viewing on your computer to access
-1 additional NY MANIFEST: record(s) in the EDR Site Report.

**B23
SW
< 1/8
0.022 mi.
118 ft.**

**CON EDISON
TIEBOUT AVE & E 188TH ST
BRONX, NY**

**NY MANIFEST S117538543
N/A**

Site 12 of 17 in cluster B

**Relative:
Lower
Actual:
93 ft.**

NY MANIFEST:
Country: USA
EPA ID: NYP004730104
Facility Status: Not reported
Location Address 1: TIEBOUT AVE & E 188TH ST
Code: BP
Location Address 2: MH TM 383
Total Tanks: Not reported
Location City: BRONX
Location State: NY
Location Zip: Not reported
Location Zip 4: Not reported

NY MANIFEST:
EPAID: NYP004730104
Mailing Name: CON EDISON
Mailing Contact: TOM TEELING
Mailing Address 1: 4 IRVING PL 15TH FL
Mailing Address 2: Not reported
Mailing City: NEW YORK
Mailing State: NY
Mailing Zip: 10003
Mailing Zip 4: Not reported
Mailing Country: USA
Mailing Phone: 2124603770

NY MANIFEST:
Document ID: Not reported
Manifest Status: Not reported
seq: Not reported
Year: 2014
Trans1 State ID: NJ0000027193
Trans2 State ID: Not reported
Generator Ship Date: 12/05/2014
Trans1 Recv Date: 12/05/2014
Trans2 Recv Date: Not reported
TSD Site Recv Date: 12/05/2014
Part A Recv Date: Not reported
Part B Recv Date: Not reported

Map ID
 Direction
 Distance
 Elevation

MAP FINDINGS

Site

Database(s)

EDR ID Number
 EPA ID Number

CON EDISON (Continued)

S117538543

Generator EPA ID: NYP004730104
 Trans1 EPA ID: Not reported
 Trans2 EPA ID: Not reported
 TSDF ID 1: NJD002200046
 TSDF ID 2: Not reported
 Manifest Tracking Number: 012773698JJK
 Import Indicator: N
 Export Indicator: N
 Discr Quantity Indicator: N
 Discr Type Indicator: N
 Discr Residue Indicator: N
 Discr Partial Reject Indicator: N
 Discr Full Reject Indicator: N
 Manifest Ref Number: Not reported
 Alt Facility RCRA ID: Not reported
 Alt Facility Sign Date: Not reported
 MGMT Method Type Code: H110
 Waste Code: Not reported
 Waste Code: Not reported
 Waste Code: Not reported
 Waste Code: Not reported
 Waste Code: Not reported
 Waste Code: Not reported
 Quantity: 19000
 Units: P - Pounds
 Number of Containers: 1
 Container Type: TT - Cargo tank, tank trucks
 Handling Method: T Chemical, physical, or biological treatment.
 Specific Gravity: 1
 Waste Code: D008
 Waste Code 1_2: Not reported
 Waste Code 1_3: Not reported
 Waste Code 1_4: Not reported
 Waste Code 1_5: Not reported
 Waste Code 1_6: Not reported

[Click this hyperlink](#) while viewing on your computer to access
 -1 additional NY MANIFEST: record(s) in the EDR Site Report.

B24
SW
 < 1/8
 0.022 mi.
 118 ft.

CON EDISON SERVICE BOX: 16259
TIEBOUT AVE & E 188TH ST
BRONX, NY 10452
Site 13 of 17 in cluster B

RCRA NonGen / NLR 1016970146
NY MANIFEST NYP004438453

Relative:
Lower
Actual:
93 ft.

RCRA NonGen / NLR:
 Date form received by agency: 03/09/2014
 Facility name: CON EDISON SERVICE BOX: 16259
 Facility address: TIEBOUT AVE & E 188TH ST
 BRONX, NY 10452
 EPA ID: NYP004438453
 Mailing address: IRVING PL, 15TH FL NE
 NEW YORK, NY 10003
 Contact: THOMAS TEELING
 Contact address: Not reported
 Not reported
 Contact country: Not reported

Map ID
Direction
Distance
Elevation

MAP FINDINGS

Site

Database(s)

EDR ID Number
EPA ID Number

CON EDISON SERVICE BOX: 16259 (Continued)

1016970146

Contact telephone: 212-460-3770
Contact email: Not reported
EPA Region: 02
Classification: Non-Generator
Description: Handler: Non-Generators do not presently generate hazardous waste

Handler Activities Summary:

U.S. importer of hazardous waste: No
Mixed waste (haz. and radioactive): No
Recycler of hazardous waste: No
Transporter of hazardous waste: No
Treater, storer or disposer of HW: No
Underground injection activity: No
On-site burner exemption: No
Furnace exemption: No
Used oil fuel burner: No
Used oil processor: No
User oil refiner: No
Used oil fuel marketer to burner: No
Used oil Specification marketer: No
Used oil transfer facility: No
Used oil transporter: No

Historical Generators:

Date form received by agency: 02/09/2014
Site name: CON EDISON SERVICE BOX: 16259
Classification: Conditionally Exempt Small Quantity Generator

Violation Status: No violations found

NY MANIFEST:

Country: USA
EPA ID: NYP004438453
Facility Status: Not reported
Location Address 1: TIEBOUT AVE & E 188 ST
Code: BP
Location Address 2: Not reported
Total Tanks: Not reported
Location City: BRONX
Location State: NY
Location Zip: 10461
Location Zip 4: Not reported

NY MANIFEST:

EPAID: NYP004438453
Mailing Name: CON EDISON
Mailing Contact: CON EDISION
Mailing Address 1: 4 IRVING PL
Mailing Address 2: 15TH FL
Mailing City: NEW YORK
Mailing State: NY
Mailing Zip: 10003
Mailing Zip 4: Not reported
Mailing Country: USA
Mailing Phone: Not reported

Map ID
Direction
Distance
Elevation

MAP FINDINGS

Site

Database(s)

EDR ID Number
EPA ID Number

CON EDISON SERVICE BOX: 16259 (Continued)

1016970146

NY MANIFEST:

Document ID:	Not reported
Manifest Status:	Not reported
seq:	Not reported
Year:	2014
Trans1 State ID:	NYD006982359
Trans2 State ID:	Not reported
Generator Ship Date:	02/09/2014
Trans1 Recv Date:	02/09/2014
Trans2 Recv Date:	Not reported
TSD Site Recv Date:	02/14/2014
Part A Recv Date:	Not reported
Part B Recv Date:	Not reported
Generator EPA ID:	NYP004438453
Trans1 EPA ID:	Not reported
Trans2 EPA ID:	Not reported
TSD ID 1:	NJD002200046
TSD ID 2:	Not reported
Manifest Tracking Number:	012772864JJK
Import Indicator:	N
Export Indicator:	N
Discr Quantity Indicator:	N
Discr Type Indicator:	N
Discr Residue Indicator:	N
Discr Partial Reject Indicator:	N
Discr Full Reject Indicator:	N
Manifest Ref Number:	Not reported
Alt Facility RCRA ID:	Not reported
Alt Facility Sign Date:	Not reported
MGMT Method Type Code:	H110
Waste Code:	Not reported
Waste Code:	Not reported
Waste Code:	Not reported
Waste Code:	Not reported
Waste Code:	Not reported
Waste Code:	Not reported
Quantity:	40
Units:	P - Pounds
Number of Containers:	1
Container Type:	TT - Cargo tank, tank trucks
Handling Method:	T Chemical, physical, or biological treatment.
Specific Gravity:	1
Waste Code:	D008
Waste Code 1_2:	Not reported
Waste Code 1_3:	Not reported
Waste Code 1_4:	Not reported
Waste Code 1_5:	Not reported
Waste Code 1_6:	Not reported

[Click this hyperlink](#) while viewing on your computer to access
-1 additional NY MANIFEST: record(s) in the EDR Site Report.

Map ID
Direction
Distance
Elevation

MAP FINDINGS

Site

Database(s) EDR ID Number
EPA ID Number

A25
NW
< 1/8
0.023 mi.
123 ft.

FY TIEBOUT LLC
2483-89 TIEBOUT AVENUE
BRONX, NY 10458

NY AST U003388809
N/A

Site 12 of 24 in cluster A

Relative:
Higher
Actual:
111 ft.

AST:
Region: STATE
DEC Region: 2
Site Status: Active
Facility Id: 2-281093
Program Type: PBS
UTM X: 593117.30034
UTM Y: 4523973.49877
Expiration Date: 12/13/2023
Site Type: Apartment Building/Office Building

Affiliation Records:
Site Id: 12309
Affiliation Type: Mail Contact
Company Name: TIEBOUT HEIGHTS LLC
Contact Type: Not reported
Contact Name: ISSAKA MAIGUZO
Address1: C/O EVEN ROBERTS
Address2: 36 WEST 37TH STREET
City: NEW YORK
State: NY
Zip Code: 10018
Country Code: 001
Phone: (212) 695-3510
EMail: EVANROBERTAR@AOL.COM
Fax Number: Not reported
Modified By: ACDANIEL
Date Last Modified: 2018-07-20

Site Id: 12309
Affiliation Type: Facility Operator
Company Name: FY TIEBOUT LLC
Contact Type: Not reported
Contact Name: ISSAKA MAIGUZO
Address1: Not reported
Address2: Not reported
City: Not reported
State: NN
Zip Code: Not reported
Country Code: 001
Phone: (212) 695-3510
EMail: Not reported
Fax Number: Not reported
Modified By: NTFREEMA
Date Last Modified: 2015-07-03

Site Id: 12309
Affiliation Type: Emergency Contact
Company Name: TIEBOUT HEIGHTS LLC C/O EVEN ROBERTS
Contact Type: Not reported
Contact Name: ROBERT KHOMARI
Address1: Not reported
Address2: Not reported
City: Not reported

Map ID
Direction
Distance
Elevation

MAP FINDINGS

Site

Database(s)

EDR ID Number
EPA ID Number

FY TIEBOUT LLC (Continued)

U003388809

State: NN
Zip Code: Not reported
Country Code: 999
Phone: (516) 537-2608
EMail: Not reported
Fax Number: Not reported
Modified By: NTFREEMA
Date Last Modified: 2015-07-03

Site Id: 12309
Affiliation Type: Facility Owner
Company Name: TIEBOUT HEIGHTS LLC C/O EVEN ROBERTS
Contact Type: MANAGER
Contact Name: ROBERT KHOMARI
Address1: 36 WEST 37TH STREET
Address2: Not reported
City: NEW YORK
State: NY
Zip Code: 10018
Country Code: 001
Phone: (212) 643-2063
EMail: Not reported
Fax Number: Not reported
Modified By: ACDANIEL
Date Last Modified: 2018-07-20

Tank Info:

Tank Number: 001
Tank Id: 14673
Material Code: 0001
Common Name of Substance: #2 Fuel Oil (On-Site Consumption)

Equipment Records:

I04 - Overfill - Product Level Gauge (A/G)
D00 - Pipe Type - No Piping
G00 - Tank Secondary Containment - None
J02 - Dispenser - Suction Dispenser
B00 - Tank External Protection - None
C00 - Pipe Location - No Piping
F00 - Pipe External Protection - None
H00 - Tank Leak Detection - None
L09 - Piping Leak Detection - Exempt Suction Piping
A00 - Tank Internal Protection - None

Tank Location: 1
Tank Type: Steel/Carbon Steel/Iron
Tank Status: In Service
Pipe Model: Not reported
Install Date: 06/22/2005
Capacity Gallons: 4000
Tightness Test Method: NN
Date Test: Not reported
Next Test Date: Not reported
Date Tank Closed: Not reported
Register: True
Modified By: NTFREEMA

Map ID
Direction
Distance
Elevation

MAP FINDINGS

Site

Database(s)

EDR ID Number
EPA ID Number

FY TIEBOUT LLC (Continued)

U003388809

Last Modified: 04/14/2017
Material Name: #2 fuel oil (on-site consumption)

A26
West
< 1/8
0.027 mi.
140 ft.

CON EDISON SERVICE BOX: 8610
261 E 188TH ST FRONT OF
BRONX, NY 10466

RCRA NonGen / NLR

1017771447
NYP004483848

Site 13 of 24 in cluster A

Relative:
Higher

RCRA NonGen / NLR:

Actual:
98 ft.

Date form received by agency: 04/30/2014
Facility name: CON EDISON SERVICE BOX: 8610
Facility address: 261 E 188TH ST FRONT OF
BRONX, NY 10466
EPA ID: NYP004483848
Mailing address: IRVING PL, 15TH FL NE
NEW YORK, NY 10003
Contact: THOMAS TEELING
Contact address: Not reported
Not reported
Contact country: Not reported
Contact telephone: 212-460-3770
Contact email: Not reported
EPA Region: 02
Classification: Non-Generator
Description: Handler: Non-Generators do not presently generate hazardous waste

Handler Activities Summary:

U.S. importer of hazardous waste: No
Mixed waste (haz. and radioactive): No
Recycler of hazardous waste: No
Transporter of hazardous waste: No
Treater, storer or disposer of HW: No
Underground injection activity: No
On-site burner exemption: No
Furnace exemption: No
Used oil fuel burner: No
Used oil processor: No
User oil refiner: No
Used oil fuel marketer to burner: No
Used oil Specification marketer: No
Used oil transfer facility: No
Used oil transporter: No

Historical Generators:

Date form received by agency: 03/31/2014
Site name: CON EDISON
Classification: Large Quantity Generator

Date form received by agency: 03/31/2014
Site name: CON EDISON
Classification: Not a generator, verified

Violation Status: No violations found

MAP FINDINGS

Map ID
Direction
Distance
Elevation

Site

Database(s)

EDR ID Number
EPA ID Number

A27
West
< 1/8
0.027 mi.
140 ft.

261-267 EAST 188TH STREET
261-267 EAST 188TH STREET
BRONX, NY 10458

NY AST **A100300691**
N/A

Site 14 of 24 in cluster A

Relative:
Higher
Actual:
98 ft.

AST:
Region: STATE
DEC Region: 2
Site Status: Inactive
Facility Id: 2-243981
Program Type: PBS
UTM X: 593061.89414
UTM Y: 4523928.48659
Expiration Date: N/A
Site Type: Apartment Building/Office Building

Affiliation Records:
Site Id: 9423
Affiliation Type: Facility Owner
Company Name: 188TH STREET HOLDING COMPANY
Contact Type: Not reported
Contact Name: Not reported
Address1: 825 EAST 233RD STREET
Address2: Not reported
City: BRONX
State: NY
Zip Code: 10466
Country Code: 001
Phone: (212) 324-1950
EMail: Not reported
Fax Number: Not reported
Modified By: TRANSLAT
Date Last Modified: 2004-03-04

Site Id: 9423
Affiliation Type: Mail Contact
Company Name: DEBROW DEVELOPMENT ASSOCIATES
Contact Type: Not reported
Contact Name: Not reported
Address1: 4385 MURDOCK AVE
Address2: Not reported
City: BRONX
State: NY
Zip Code: 10466
Country Code: 001
Phone: (212) 324-1950
EMail: Not reported
Fax Number: Not reported
Modified By: TRANSLAT
Date Last Modified: 2004-03-04

Site Id: 9423
Affiliation Type: Facility Operator
Company Name: 261-267 EAST 188TH STREET
Contact Type: Not reported
Contact Name: JOHN VELLAR
Address1: Not reported
Address2: Not reported
City: Not reported

Map ID
Direction
Distance
Elevation

MAP FINDINGS

Site

Database(s)

EDR ID Number
EPA ID Number

261-267 EAST 188TH STREET (Continued)

A100300691

State: NN
Zip Code: Not reported
Country Code: 001
Phone: (212) 220-1773
EMail: Not reported
Fax Number: Not reported
Modified By: TRANSLAT
Date Last Modified: 2004-03-04

Site Id: 9423
Affiliation Type: Emergency Contact
Company Name: 188TH STREET HOLDING COMPANY
Contact Type: Not reported
Contact Name: ORIGINAL CONSUMERS
Address1: Not reported
Address2: Not reported
City: Not reported
State: NN
Zip Code: Not reported
Country Code: 001
Phone: (212) 893-3200
EMail: Not reported
Fax Number: Not reported
Modified By: TRANSLAT
Date Last Modified: 2004-03-04

Tank Info:

Tank Number: 001
Tank Id: 25403
Material Code: 0001
Common Name of Substance: #2 Fuel Oil (On-Site Consumption)

Equipment Records:

F00 - Pipe External Protection - None
C01 - Pipe Location - Aboveground
I04 - Overfill - Product Level Gauge (A/G)
G03 - Tank Secondary Containment - Vault (w/o access)
A00 - Tank Internal Protection - None
D01 - Pipe Type - Steel/Carbon Steel/Iron
J02 - Dispenser - Suction Dispenser
B05 - Tank External Protection - Jacketed
H99 - Tank Leak Detection - Other

Tank Location: 1
Tank Type: Steel/Carbon Steel/Iron
Tank Status: Tank Converted to Non-Regulated Use
Pipe Model: Not reported
Install Date: Not reported
Capacity Gallons: 3000
Tightness Test Method: NN
Date Test: Not reported
Next Test Date: Not reported
Date Tank Closed: 04/06/2000
Register: True
Modified By: TRANSLAT
Last Modified: 04/14/2017

Map ID
Direction
Distance
Elevation

MAP FINDINGS

Site

Database(s)

EDR ID Number
EPA ID Number

261-267 EAST 188TH STREET (Continued)

A100300691

Material Name: #2 fuel oil (on-site consumption)

A28
West
< 1/8
0.027 mi.
140 ft.

267 E 188TH ST CORP
267 EAST 188TH STREET
BRONX, NY 10458

NY AST **U003390668**
N/A

Site 15 of 24 in cluster A

Relative:
Higher
Actual:
98 ft.

AST:
Region: STATE
DEC Region: 2
Site Status: Unregulated/Closed
Facility Id: 2-320749
Program Type: PBS
UTM X: 593071.93550
UTM Y: 4523925.98953
Expiration Date: N/A
Site Type: Apartment Building/Office Building

Affiliation Records:
Site Id: 14875
Affiliation Type: Mail Contact
Company Name: CASABLANCA HOLDINGS
Contact Type: OWNER
Contact Name: EDGAR CASABLANCA
Address1: P.O. BOX 556
Address2: Not reported
City: BRONX
State: NY
Zip Code: 10471
Country Code: 001
Phone: (347) 202-9405
EMail: ECASABLANCA@AOL.COM
Fax Number: Not reported
Modified By: MFLEONAR
Date Last Modified: 2017-07-31

Site Id: 14875
Affiliation Type: Facility Operator
Company Name: 267 E 188TH ST CORP
Contact Type: Not reported
Contact Name: IVAN CASABLANCA
Address1: Not reported
Address2: Not reported
City: Not reported
State: NN
Zip Code: Not reported
Country Code: 001
Phone: (347) 231-5315
EMail: Not reported
Fax Number: Not reported
Modified By: NTFREEMA
Date Last Modified: 2015-09-02

Site Id: 14875
Affiliation Type: Emergency Contact
Company Name: CASABLANCA HOLDINGS
Contact Type: Not reported

Map ID
Direction
Distance
Elevation

MAP FINDINGS

Site

Database(s)

EDR ID Number
EPA ID Number

267 E 188TH ST CORP (Continued)

U003390668

Contact Name: EDGAR CASABLANCA
Address1: Not reported
Address2: Not reported
City: Not reported
State: NN
Zip Code: Not reported
Country Code: 999
Phone: (347) 202-9405
EMail: Not reported
Fax Number: Not reported
Modified By: NTFREEMA
Date Last Modified: 2015-09-02

Site Id: 14875
Affiliation Type: Facility Owner
Company Name: CASABLANCA HOLDINGS
Contact Type: OWNER
Contact Name: EDGAR CASABLANCA
Address1: P.O. BOX 556
Address2: Not reported
City: BRONX
State: NY
Zip Code: 10471
Country Code: 001
Phone: (347) 202-9405
EMail: ECASABLANCA@AOL.COM
Fax Number: Not reported
Modified By: MFLEONAR
Date Last Modified: 2017-07-31

Tank Info:

Tank Number: 001
Tank Id: 19770
Material Code: 0001
Common Name of Substance: #2 Fuel Oil (On-Site Consumption)

Equipment Records:

J02 - Dispenser - Suction Dispenser
G03 - Tank Secondary Containment - Vault (w/o access)
H00 - Tank Leak Detection - None
L09 - Piping Leak Detection - Exempt Suction Piping
A00 - Tank Internal Protection - None
D01 - Pipe Type - Steel/Carbon Steel/Iron
B00 - Tank External Protection - None
C00 - Pipe Location - No Piping
F00 - Pipe External Protection - None
I04 - Overfill - Product Level Gauge (A/G)

Tank Location: 1
Tank Type: Steel/Carbon Steel/Iron
Tank Status: Closed - In Place
Pipe Model: Not reported
Install Date: 12/01/1968
Capacity Gallons: 2500
Tightness Test Method: NN
Date Test: Not reported

Map ID
Direction
Distance
Elevation

MAP FINDINGS

Site

Database(s)

EDR ID Number
EPA ID Number

267 E 188TH ST CORP (Continued)

U003390668

Next Test Date: Not reported
Date Tank Closed: 05/28/2015
Register: True
Modified By: NTFREEMA
Last Modified: 04/14/2017
Material Name: #2 fuel oil (on-site consumption)

A29
West
< 1/8
0.027 mi.
140 ft.

255 E 188 ST
255 EAST 188TH STREET
BRONX, NY 10458

NY AST **U003395105**
N/A

Site 16 of 24 in cluster A

Relative:
Higher
Actual:
98 ft.

AST:
Region: STATE
DEC Region: 2
Site Status: Active
Facility Id: 2-155977
Program Type: PBS
UTM X: 593051.85278
UTM Y: 4523930.98366
Expiration Date: 06/25/2020
Site Type: Apartment Building/Office Building

Affiliation Records:
Site Id: 5082
Affiliation Type: Mail Contact
Company Name: CASABLANCA HOLDINGS
Contact Type: OWNER
Contact Name: EDGAR CASABLANCA
Address1: P.O. BOX 556
Address2: Not reported
City: BRONX
State: NY
Zip Code: 10471
Country Code: 001
Phone: (347) 202-9405
EMail: ECASABLANCA@AOL.COM
Fax Number: Not reported
Modified By: MFLEONAR
Date Last Modified: 2017-07-31

Site Id: 5082
Affiliation Type: Facility Operator
Company Name: 255 EAST 188 STREET CORP
Contact Type: Not reported
Contact Name: IVAN CASABLANCA
Address1: Not reported
Address2: Not reported
City: Not reported
State: NY
Zip Code: Not reported
Country Code: 001
Phone: (347) 231-5345
EMail: Not reported
Fax Number: Not reported
Modified By: MSALI
Date Last Modified: 2015-08-31

Map ID
Direction
Distance
Elevation

MAP FINDINGS

Site

Database(s)

EDR ID Number
EPA ID Number

255 E 188 ST (Continued)

U003395105

Site Id: 5082
Affiliation Type: Emergency Contact
Company Name: CASABLANCA HOLDINGS
Contact Type: Not reported
Contact Name: EDGAR CASABLANCA
Address1: Not reported
Address2: Not reported
City: Not reported
State: NN
Zip Code: Not reported
Country Code: 999
Phone: (347) 202-9405
EMail: Not reported
Fax Number: Not reported
Modified By: NTFREEMA
Date Last Modified: 2015-09-02

Site Id: 5082
Affiliation Type: Facility Owner
Company Name: CASABLANCA HOLDINGS
Contact Type: OWNER
Contact Name: EDGAR CASABLANCA
Address1: PO BOX 556
Address2: Not reported
City: BRONX
State: NY
Zip Code: 10471
Country Code: 001
Phone: (347) 202-9405
EMail: Not reported
Fax Number: Not reported
Modified By: NTFREEMA
Date Last Modified: 2015-10-22

Tank Info:

Tank Number: 001
Tank Id: 37873
Material Code: 0001
Common Name of Substance: #2 Fuel Oil (On-Site Consumption)

Equipment Records:

D01 - Pipe Type - Steel/Carbon Steel/Iron
A00 - Tank Internal Protection - None
J02 - Dispenser - Suction Dispenser
F00 - Pipe External Protection - None
B00 - Tank External Protection - None
C00 - Pipe Location - No Piping
G03 - Tank Secondary Containment - Vault (w/o access)
H00 - Tank Leak Detection - None
I04 - Overfill - Product Level Gauge (A/G)
Tank Location: 1
Tank Type: Steel/Carbon Steel/Iron
Tank Status: Tank Converted to Non-Regulated Use
Pipe Model: Not reported
Install Date: Not reported

Map ID
Direction
Distance
Elevation

MAP FINDINGS

Site

Database(s)

EDR ID Number
EPA ID Number

255 E 188 ST (Continued)

U003395105

Capacity Gallons: 3000
Tightness Test Method: NN
Date Test: Not reported
Next Test Date: Not reported
Date Tank Closed: 10/26/2000
Register: True
Modified By: TRANSLAT
Last Modified: 04/14/2017
Material Name: #2 fuel oil (on-site consumption)

Tank Number: 001
Tank Id: 8474
Material Code: 0002
Common Name of Substance: #4 Fuel Oil (On-Site Consumption)

Equipment Records:

E00 - Piping Secondary Containment - None
G03 - Tank Secondary Containment - Vault (w/o access)
H00 - Tank Leak Detection - None
L09 - Piping Leak Detection - Exempt Suction Piping
J02 - Dispenser - Suction Dispenser
B00 - Tank External Protection - None
F00 - Pipe External Protection - None
C01 - Pipe Location - Aboveground
A00 - Tank Internal Protection - None
D01 - Pipe Type - Steel/Carbon Steel/Iron
K00 - Spill Prevention - None
I05 - Overfill - Vent Whistle

Tank Location: 1
Tank Type: Steel/Carbon Steel/Iron
Tank Status: In Service
Pipe Model: Not reported
Install Date: 01/01/1962
Capacity Gallons: 3000
Tightness Test Method: NN
Date Test: Not reported
Next Test Date: Not reported
Date Tank Closed: Not reported
Register: True
Modified By: NTFREEMA
Last Modified: 04/14/2017
Material Name: #4 fuel oil (on-site consumption)

Affiliation Records:

Site Id: 20773
Affiliation Type: Facility Owner
Company Name: ARTHA MANAGEMENT
Contact Type: Not reported
Contact Name: Not reported
Address1: 21 NAGLE AVENUE
Address2: Not reported
City: NEW YORK
State: NY
Zip Code: 10040
Country Code: 001

Map ID
Direction
Distance
Elevation

MAP FINDINGS

Site

Database(s)

EDR ID Number
EPA ID Number

255 E 188 ST (Continued)

U003395105

Phone: (212) 304-9300
EMail: Not reported
Fax Number: Not reported
Modified By: TRANSLAT
Date Last Modified: 2004-03-04

Site Id: 20773
Affiliation Type: Mail Contact
Company Name: ARTHA MANAGEMENT
Contact Type: Not reported
Contact Name: Not reported
Address1: 21 NAGLE AVENUE
Address2: Not reported
City: NEW YORK
State: NY
Zip Code: 10040
Country Code: 001
Phone: (212) 304-9300
EMail: Not reported
Fax Number: Not reported
Modified By: TRANSLAT
Date Last Modified: 2004-03-04

Site Id: 20773
Affiliation Type: Facility Operator
Company Name: 255 EAST 188TH STREET
Contact Type: Not reported
Contact Name: JUAN VILLAR
Address1: Not reported
Address2: Not reported
City: Not reported
State: NN
Zip Code: Not reported
Country Code: 001
Phone: (212) 304-9300
EMail: Not reported
Fax Number: Not reported
Modified By: TRANSLAT
Date Last Modified: 2004-03-04

Site Id: 20773
Affiliation Type: Emergency Contact
Company Name: ARTHA MANAGEMENT
Contact Type: Not reported
Contact Name: EMANUEL OSTROVSKY
Address1: Not reported
Address2: Not reported
City: Not reported
State: NN
Zip Code: Not reported
Country Code: 001
Phone: (212) 933-2243
EMail: Not reported
Fax Number: Not reported
Modified By: TRANSLAT
Date Last Modified: 2004-03-04

Map ID
Direction
Distance
Elevation

MAP FINDINGS

Site

Database(s)

EDR ID Number
EPA ID Number

255 E 188 ST (Continued)

U003395105

Tank Info:

Tank Number: 001
Tank Id: 37873
Material Code: 0001
Common Name of Substance: #2 Fuel Oil (On-Site Consumption)

Equipment Records:

D01 - Pipe Type - Steel/Carbon Steel/Iron
A00 - Tank Internal Protection - None
J02 - Dispenser - Suction Dispenser
F00 - Pipe External Protection - None
B00 - Tank External Protection - None
C00 - Pipe Location - No Piping
G03 - Tank Secondary Containment - Vault (w/o access)
H00 - Tank Leak Detection - None
I04 - Overfill - Product Level Gauge (A/G)

Tank Location: 1
Tank Type: Steel/Carbon Steel/Iron
Tank Status: Tank Converted to Non-Regulated Use
Pipe Model: Not reported
Install Date: Not reported
Capacity Gallons: 3000
Tightness Test Method: NN
Date Test: Not reported
Next Test Date: Not reported
Date Tank Closed: 10/26/2000
Register: True
Modified By: TRANSLAT
Last Modified: 04/14/2017
Material Name: #2 fuel oil (on-site consumption)

Tank Number: 001
Tank Id: 8474
Material Code: 0002
Common Name of Substance: #4 Fuel Oil (On-Site Consumption)

Equipment Records:

E00 - Piping Secondary Containment - None
G03 - Tank Secondary Containment - Vault (w/o access)
H00 - Tank Leak Detection - None
L09 - Piping Leak Detection - Exempt Suction Piping
J02 - Dispenser - Suction Dispenser
B00 - Tank External Protection - None
F00 - Pipe External Protection - None
C01 - Pipe Location - Aboveground
A00 - Tank Internal Protection - None
D01 - Pipe Type - Steel/Carbon Steel/Iron
K00 - Spill Prevention - None
I05 - Overfill - Vent Whistle

Tank Location: 1
Tank Type: Steel/Carbon Steel/Iron
Tank Status: In Service
Pipe Model: Not reported
Install Date: 01/01/1962

Map ID
Direction
Distance
Elevation

MAP FINDINGS

Site

Database(s)

EDR ID Number
EPA ID Number

255 E 188 ST (Continued)

U003395105

Capacity Gallons: 3000
Tightness Test Method: NN
Date Test: Not reported
Next Test Date: Not reported
Date Tank Closed: Not reported
Register: True
Modified By: NTFREEMA
Last Modified: 04/14/2017
Material Name: #4 fuel oil (on-site consumption)

**A30
West
< 1/8
0.027 mi.
140 ft.**

**261-67 E 188 ST
261 EAST 188TH STREET
BRONX, NY 10458
Site 17 of 24 in cluster A**

**NY AST A100139044
N/A**

**Relative:
Higher
Actual:
98 ft.**

AST:
Region: STATE
DEC Region: 2
Site Status: Active
Facility Id: 2-603967
Program Type: PBS
UTM X: 593061.89414
UTM Y: 4523928.48659
Expiration Date: 06/29/2020
Site Type: Apartment Building/Office Building

Affiliation Records:
Site Id: 25857
Affiliation Type: Mail Contact
Company Name: CASABLANCA HOLDINGS
Contact Type: OWNER
Contact Name: EDGAR CASABLANCA
Address1: P.O. BOX 556
Address2: Not reported
City: BRONX
State: NY
Zip Code: 10471
Country Code: 001
Phone: (347) 202-9405
EMail: ECASABLANCA@AOL.COM
Fax Number: Not reported
Modified By: MFLEONAR
Date Last Modified: 2017-07-31

Site Id: 25857
Affiliation Type: Facility Operator
Company Name: 261-67 E. 188TH ST.
Contact Type: Not reported
Contact Name: IVAN CASABLANCA
Address1: Not reported
Address2: Not reported
City: Not reported
State: NY
Zip Code: Not reported
Country Code: 001
Phone: (347) 231-5345
EMail: Not reported

Map ID
Direction
Distance
Elevation

MAP FINDINGS

Site

Database(s)

EDR ID Number
EPA ID Number

261-67 E 188 ST (Continued)

A100139044

Fax Number: Not reported
Modified By: MSALI
Date Last Modified: 2015-08-28

Site Id: 25857
Affiliation Type: Emergency Contact
Company Name: CASABLANCA HOLDINGS INC
Contact Type: Not reported
Contact Name: EDGAR CASABLANCA
Address1: Not reported
Address2: Not reported
City: Not reported
State: NN
Zip Code: Not reported
Country Code: 999
Phone: (347) 202-9405
EMail: Not reported
Fax Number: Not reported
Modified By: MSALI
Date Last Modified: 2015-08-28

Site Id: 25857
Affiliation Type: Facility Owner
Company Name: CASABLANCA HOLDINGS INC
Contact Type: OWNER
Contact Name: EDGAR CASABLANCA
Address1: P.O. BOX 556
Address2: Not reported
City: BRONX
State: NY
Zip Code: 10471
Country Code: 001
Phone: (347) 202-9405
EMail: Not reported
Fax Number: Not reported
Modified By: MSALI
Date Last Modified: 2015-08-28

Tank Info:

Tank Number: 001
Tank Id: 56166
Material Code: 0003
Common Name of Substance: #6 Fuel Oil (On-Site Consumption)

Equipment Records:

A00 - Tank Internal Protection - None
D01 - Pipe Type - Steel/Carbon Steel/Iron
K00 - Spill Prevention - None
C01 - Pipe Location - Aboveground
E00 - Piping Secondary Containment - None
G03 - Tank Secondary Containment - Vault (w/o access)
H00 - Tank Leak Detection - None
L09 - Piping Leak Detection - Exempt Suction Piping
B00 - Tank External Protection - None
F00 - Pipe External Protection - None

Map ID
Direction
Distance
Elevation

MAP FINDINGS

Site

Database(s)

EDR ID Number
EPA ID Number

261-67 E 188 ST (Continued)

A100139044

I05 - Overfill - Vent Whistle
J02 - Dispenser - Suction Dispenser
1
Tank Location:
Tank Type: Steel/Carbon Steel/Iron
Tank Status: In Service
Pipe Model: Not reported
Install Date: 01/01/1915
Capacity Gallons: 2500
Tightness Test Method: NN
Date Test: Not reported
Next Test Date: Not reported
Date Tank Closed: Not reported
Register: True
Modified By: NTFREEMA
Last Modified: 04/14/2017
Material Name: #4 fuel oil (on-site consumption)

**A31
West
< 1/8
0.027 mi.
140 ft.**

**CON ED
261 E 188TH ST FRONT OF
BRONX, NY 10466
Site 18 of 24 in cluster A**

**NY MANIFEST S116296971
N/A**

**Relative:
Higher
Actual:
98 ft.**

NY MANIFEST:
Country: USA
EPA ID: NYP004483848
Facility Status: Not reported
Location Address 1: 261 E 188 ST
Code: BP
Location Address 2: SB 8610
Total Tanks: Not reported
Location City: BRONX
Location State: NY
Location Zip: 10458
Location Zip 4: Not reported
NY MANIFEST:
EPAID: NYP004483848
Mailing Name: CON ED
Mailing Contact: TOM TEELING
Mailing Address 1: 4 IRVING PLACE - 15TH FLOOR
Mailing Address 2: Not reported
Mailing City: NEW YORK
Mailing State: NY
Mailing Zip: 10003
Mailing Zip 4: Not reported
Mailing Country: USA
Mailing Phone: 2124603770
NY MANIFEST:
Document ID: Not reported
Manifest Status: Not reported
seq: Not reported
Year: 2014
Trans1 State ID: NJD003812047
Trans2 State ID: Not reported
Generator Ship Date: 03/31/2014
Trans1 Recv Date: 03/31/2014

Map ID
Direction
Distance
Elevation

MAP FINDINGS

Site

Database(s)

EDR ID Number
EPA ID Number

CON ED (Continued)

S116296971

Trans2 Recv Date: Not reported
TSD Site Recv Date: 04/02/2014
Part A Recv Date: Not reported
Part B Recv Date: Not reported
Generator EPA ID: NYP004483848
Trans1 EPA ID: Not reported
Trans2 EPA ID: Not reported
TSD ID 1: NJD991291105
TSD ID 2: Not reported
Manifest Tracking Number: 002359734GBF
Import Indicator: N
Export Indicator: N
Discr Quantity Indicator: N
Discr Type Indicator: N
Discr Residue Indicator: N
Discr Partial Reject Indicator: N
Discr Full Reject Indicator: N
Manifest Ref Number: Not reported
Alt Facility RCRA ID: Not reported
Alt Facility Sign Date: Not reported
MGMT Method Type Code: H110
Waste Code: Not reported
Waste Code: Not reported
Waste Code: Not reported
Waste Code: Not reported
Waste Code: Not reported
Waste Code: Not reported
Quantity: 120
Units: P - Pounds
Number of Containers: 1
Container Type: TT - Cargo tank, tank trucks
Handling Method: T Chemical, physical, or biological treatment.
Specific Gravity: 1
Waste Code: D008
Waste Code 1_2: Not reported
Waste Code 1_3: Not reported
Waste Code 1_4: Not reported
Waste Code 1_5: Not reported
Waste Code 1_6: Not reported

[Click this hyperlink](#) while viewing on your computer to access
-1 additional NY MANIFEST: record(s) in the EDR Site Report.

A32
NNW
< 1/8
0.028 mi.
147 ft.

CON EDISON SERVICE BOX: 16257
2489 TIEBOUT AVE FRONT OF
BRONX, NY 10457

RCRA NonGen / NLR 1017775116
FINDS NYP004529400

Site 19 of 24 in cluster A

Relative:
Higher
Actual:
114 ft.

RCRA NonGen / NLR:
Date form received by agency: 06/13/2014
Facility name: CON EDISON SERVICE BOX: 16257
Facility address: 2489 TIEBOUT AVE FRONT OF
BRONX, NY 10457
EPA ID: NYP004529400
Mailing address: IRVING PL, 15TH FL NE
NEW YORK, NY 10003

Map ID
Direction
Distance
Elevation

MAP FINDINGS

Site

Database(s)

EDR ID Number
EPA ID Number

CON EDISON SERVICE BOX: 16257 (Continued)

1017775116

Contact: THOMAS TEELING
Contact address: Not reported
Contact country: Not reported
Contact telephone: 212-460-3770
Contact email: Not reported
EPA Region: 02
Classification: Non-Generator
Description: Handler: Non-Generators do not presently generate hazardous waste

Handler Activities Summary:

U.S. importer of hazardous waste: No
Mixed waste (haz. and radioactive): No
Recycler of hazardous waste: No
Transporter of hazardous waste: No
Treater, storer or disposer of HW: No
Underground injection activity: No
On-site burner exemption: No
Furnace exemption: No
Used oil fuel burner: No
Used oil processor: No
User oil refiner: No
Used oil fuel marketer to burner: No
Used oil Specification marketer: No
Used oil transfer facility: No
Used oil transporter: No

Historical Generators:

Date form received by agency: 05/13/2014
Site name: CON EDISON
Classification: Large Quantity Generator

Date form received by agency: 05/13/2014
Site name: CON EDISON
Classification: Not a generator, verified

Violation Status: No violations found

FINDS:

Registry ID: 110063807992

Environmental Interest/Information System

RCRAInfo is a national information system that supports the Resource Conservation and Recovery Act (RCRA) program through the tracking of events and activities related to facilities that generate, transport, and treat, store, or dispose of hazardous waste. RCRAInfo allows RCRA program staff to track the notification, permit, compliance, and corrective action activities required under RCRA.

[Click this hyperlink](#) while viewing on your computer to access additional FINDS: detail in the EDR Site Report.

Map ID
Direction
Distance
Elevation

MAP FINDINGS

Site

Database(s)

EDR ID Number
EPA ID Number

A33
NNW
< 1/8
0.028 mi.
147 ft.

CON EDISON
2489 TIEBOUT AVE FRONT OF
BRONX, NY 10457

NY MANIFEST S117060702
N/A

Site 20 of 24 in cluster A

Relative:
Higher

NY MANIFEST:

Actual:
114 ft.

Country: USA
EPA ID: NYP004529400
Facility Status: Not reported
Location Address 1: 2489 TIEBOUT AV
Code: BP
Location Address 2: SB16257
Total Tanks: Not reported
Location City: BRONX
Location State: NY
Location Zip: 10458
Location Zip 4: Not reported

NY MANIFEST:

EPAID: NYP004529400
Mailing Name: CON EDISON
Mailing Contact: CON EDISON
Mailing Address 1: 4 IRVING PL
Mailing Address 2: 15TH FL
Mailing City: NEW YORK
Mailing State: NY
Mailing Zip: 10003
Mailing Zip 4: Not reported
Mailing Country: USA
Mailing Phone: Not reported

NY MANIFEST:

Document ID: Not reported
Manifest Status: Not reported
seq: Not reported
Year: 2014
Trans1 State ID: NJD003812047
Trans2 State ID: Not reported
Generator Ship Date: 05/13/2014
Trans1 Recv Date: 05/13/2014
Trans2 Recv Date: Not reported
TSD Site Recv Date: 05/14/2014
Part A Recv Date: Not reported
Part B Recv Date: Not reported
Generator EPA ID: NYP004529400
Trans1 EPA ID: Not reported
Trans2 EPA ID: Not reported
TSD ID 1: NJD991291105
TSD ID 2: Not reported
Manifest Tracking Number: 002418471GBF
Import Indicator: N
Export Indicator: N
Discr Quantity Indicator: N
Discr Type Indicator: N
Discr Residue Indicator: N
Discr Partial Reject Indicator: N
Discr Full Reject Indicator: N
Manifest Ref Number: Not reported

Map ID
Direction
Distance
Elevation

MAP FINDINGS

Site

Database(s)

EDR ID Number
EPA ID Number

CON EDISON (Continued)

S117060702

Alt Facility RCRA ID: Not reported
Alt Facility Sign Date: Not reported
MGMT Method Type Code: H110
Waste Code: Not reported
Waste Code: Not reported
Waste Code: Not reported
Waste Code: Not reported
Waste Code: Not reported
Waste Code: Not reported
Quantity: 200
Units: P - Pounds
Number of Containers: 1
Container Type: TT - Cargo tank, tank trucks
Handling Method: T Chemical, physical, or biological treatment.
Specific Gravity: 1
Waste Code: D008
Waste Code 1_2: Not reported
Waste Code 1_3: Not reported
Waste Code 1_4: Not reported
Waste Code 1_5: Not reported
Waste Code 1_6: Not reported

[Click this hyperlink](#) while viewing on your computer to access
-1 additional NY MANIFEST: record(s) in the EDR Site Report.

B34
SSW
< 1/8
0.038 mi.
198 ft.

2454 TIEBOUT AVE.
2454 TIEBOUT AVENUE
BRONX, NY 10458
Site 14 of 17 in cluster B

NY AST **U003393351**
N/A

Relative:
Higher
Actual:
95 ft.

AST:
Region: STATE
DEC Region: 2
Site Status: Active
Facility Id: 2-338230
Program Type: PBS
UTM X: 593122.95854
UTM Y: 4523896.12735
Expiration Date: 12/11/2022
Site Type: Apartment Building/Office Building

Affiliation Records:
Site Id: 16247
Affiliation Type: Mail Contact
Company Name: C/O VED PARKASH
Contact Type: Not reported
Contact Name: PARKASH 2842 LLC
Address1: 172-14 89TH AVENUE
Address2: JAMAICA
City: NEW YORK
State: NY
Zip Code: 11432
Country Code: 001
Phone: (718) 658-8087
EMail: ANURAG.PARKASH@GMAIL.COM
Fax Number: Not reported

Map ID
Direction
Distance
Elevation

MAP FINDINGS

Site

Database(s)

EDR ID Number
EPA ID Number

2454 TIEBOUT AVE. (Continued)

U003393351

Modified By: DAFRANCI
Date Last Modified: 2018-03-06

Site Id: 16247
Affiliation Type: Facility Operator
Company Name: 2454 TIEBOUT AVE
Contact Type: Not reported
Contact Name: ENRIQUE REYES
Address1: Not reported
Address2: Not reported
City: Not reported
State: NN
Zip Code: Not reported
Country Code: 001
Phone: (718) 658-8087
EMail: Not reported
Fax Number: Not reported
Modified By: MFLEONAR
Date Last Modified: 2017-11-08

Site Id: 16247
Affiliation Type: Emergency Contact
Company Name: PARKASH 2454 LLC
Contact Type: Not reported
Contact Name: VED PARKASH
Address1: Not reported
Address2: Not reported
City: Not reported
State: NN
Zip Code: Not reported
Country Code: 999
Phone: (516) 815-8252
EMail: Not reported
Fax Number: Not reported
Modified By: MFLEONAR
Date Last Modified: 2017-11-08

Site Id: 16247
Affiliation Type: Facility Owner
Company Name: PARKASH 2454 LLC
Contact Type: MANAGING MEMBER
Contact Name: VED PARKASH
Address1: 172-14 89TH AVENUE
Address2: Not reported
City: JAMAICA
State: NY
Zip Code: 11432
Country Code: 001
Phone: (718) 658-0205
EMail: Not reported
Fax Number: Not reported
Modified By: MFLEONAR
Date Last Modified: 2017-11-08

Tank Info:

Tank Number: 001

Map ID
Direction
Distance
Elevation

MAP FINDINGS

Site

Database(s)

EDR ID Number
EPA ID Number

2454 TIEBOUT AVE. (Continued)

U003393351

Tank Id: 27753
Material Code: 0001
Common Name of Substance: #2 Fuel Oil (On-Site Consumption)

Equipment Records:

I04 - Overfill - Product Level Gauge (A/G)
C01 - Pipe Location - Aboveground
F00 - Pipe External Protection - None
E00 - Piping Secondary Containment - None
K00 - Spill Prevention - None
L99 - Piping Leak Detection - Other
A00 - Tank Internal Protection - None
B01 - Tank External Protection - Painted/Asphalt Coating
D01 - Pipe Type - Steel/Carbon Steel/Iron
G00 - Tank Secondary Containment - None
J05 - Dispenser - On Site Heating System (Supply/Return)
I05 - Overfill - Vent Whistle
H99 - Tank Leak Detection - Other

Tank Location: 3
Tank Type: Steel/Carbon Steel/Iron
Tank Status: In Service
Pipe Model: Not reported
Install Date: 01/01/1946
Capacity Gallons: 5000
Tightness Test Method: -
Date Test: Not reported
Next Test Date: Not reported
Date Tank Closed: Not reported
Register: True
Modified By: DAFRANCI
Last Modified: 03/06/2018
Material Name: #2 fuel oil (on-site consumption)

**B35
SW
< 1/8
0.039 mi.
208 ft.**

**UNION HOSPITAL OF THE BRONX
280 EAST 188TH ST
BRONX, NY 10457**

**NY UST U001832440
N/A**

Site 15 of 17 in cluster B

**Relative:
Higher
Actual:
98 ft.**

UST:
Id/Status: 2-094668 / Inactive
Program Type: PBS
Region: STATE
DEC Region: 2
Expiration Date: N/A
UTM X: 593095.36533
UTM Y: 4523920.16304
Site Type: Hospital/Nursing Home/Health Care

Affiliation Records:

Site Id: 2579
Affiliation Type: Facility Owner
Company Name: ST. BARNABAS HOSPITAL
Contact Type: Not reported
Contact Name: Not reported
Address1: 4422 3RD AVENUE
Address2: Not reported
City: BRONX

Map ID
Direction
Distance
Elevation

MAP FINDINGS

Site

Database(s)

EDR ID Number
EPA ID Number

UNION HOSPITAL OF THE BRONX (Continued)

U001832440

State: NY
Zip Code: 10456
Country Code: 001
Phone: (718) 960-6221
EMail: Not reported
Fax Number: Not reported
Modified By: CGFREEDM
Date Last Modified: 2011-05-31

Site Id: 2579
Affiliation Type: Mail Contact
Company Name: ST. BARNABAS HOSPITAL
Contact Type: Not reported
Contact Name: Not reported
Address1: 4422 3RD AVENUE
Address2: Not reported
City: BRONX
State: NY
Zip Code: 10456
Country Code: 001
Phone: (718) 960-6221
EMail: Not reported
Fax Number: Not reported
Modified By: CGFREEDM
Date Last Modified: 2011-05-31

Site Id: 2579
Affiliation Type: Facility Operator
Company Name: UNION HOSPITAL OF THE BRONX
Contact Type: Not reported
Contact Name: FRED COLIN
Address1: Not reported
Address2: Not reported
City: Not reported
State: NY
Zip Code: Not reported
Country Code: 001
Phone: (718) 220-8214
EMail: Not reported
Fax Number: Not reported
Modified By: NRLOMBAR
Date Last Modified: 2009-02-03

Site Id: 2579
Affiliation Type: Emergency Contact
Company Name: ST. BARNABAS HOSPITAL
Contact Type: Not reported
Contact Name: M. O'CONNOR
Address1: Not reported
Address2: Not reported
City: Not reported
State: NN
Zip Code: Not reported
Country Code: 999
Phone: (718) 960-6221
EMail: Not reported
Fax Number: Not reported

Map ID
Direction
Distance
Elevation

MAP FINDINGS

Site

Database(s)

EDR ID Number
EPA ID Number

UNION HOSPITAL OF THE BRONX (Continued)

U001832440

Modified By: NRLOMBAR
Date Last Modified: 2009-02-03

Tank Info:

Tank Number: 001
Tank ID: 4463
Tank Status: Tank Converted to Non-Regulated Use
Material Name: Tank Converted to Non-Regulated Use
Capacity Gallons: 15000
Install Date: Not reported
Date Tank Closed: Not reported
Registered: True
Tank Location: Underground
Tank Type: Steel/carbon steel
Material Code: 0003
Common Name of Substance: #6 Fuel Oil (On-Site Consumption)

Tightness Test Method: NN
Date Test: Not reported
Next Test Date: Not reported
Pipe Model: Not reported
Modified By: NRLOMBAR
Last Modified: 04/14/2017

Equipment Records:

A00 - Tank Internal Protection - None
D01 - Pipe Type - Steel/Carbon Steel/Iron
I04 - Overfill - Product Level Gauge (A/G)
B00 - Tank External Protection - None
C00 - Pipe Location - No Piping
F00 - Pipe External Protection - None
G00 - Tank Secondary Containment - None
J02 - Dispenser - Suction Dispenser
H00 - Tank Leak Detection - None
L09 - Piping Leak Detection - Exempt Suction Piping

Tank Number: 002
Tank ID: 4464
Tank Status: Tank Converted to Non-Regulated Use
Material Name: Tank Converted to Non-Regulated Use
Capacity Gallons: 1050
Install Date: Not reported
Date Tank Closed: Not reported
Registered: True
Tank Location: Underground
Tank Type: Steel/carbon steel
Material Code: 0001
Common Name of Substance: #2 Fuel Oil (On-Site Consumption)

Tightness Test Method: NN
Date Test: Not reported
Next Test Date: Not reported
Pipe Model: Not reported
Modified By: NRLOMBAR
Last Modified: 04/14/2017

Map ID
Direction
Distance
Elevation

MAP FINDINGS

Site

Database(s)

EDR ID Number
EPA ID Number

UNION HOSPITAL OF THE BRONX (Continued)

U001832440

Equipment Records:

A00 - Tank Internal Protection - None
D01 - Pipe Type - Steel/Carbon Steel/Iron
B00 - Tank External Protection - None
C00 - Pipe Location - No Piping
F00 - Pipe External Protection - None
H00 - Tank Leak Detection - None
L09 - Piping Leak Detection - Exempt Suction Piping
G00 - Tank Secondary Containment - None
J02 - Dispenser - Suction Dispenser
I04 - Overfill - Product Level Gauge (A/G)

Tank Number: 003
Tank ID: 4465
Tank Status: Tank Converted to Non-Regulated Use
Material Name: Tank Converted to Non-Regulated Use
Capacity Gallons: 1050
Install Date: 05/01/1986
Date Tank Closed: Not reported
Registered: True
Tank Location: Underground
Tank Type: Steel/carbon steel
Material Code: 0008
Common Name of Substance: Diesel

Tightness Test Method: NN
Date Test: Not reported
Next Test Date: Not reported
Pipe Model: Not reported
Modified By: NRLOMBAR
Last Modified: 04/14/2017

Equipment Records:

G00 - Tank Secondary Containment - None
J02 - Dispenser - Suction Dispenser
B00 - Tank External Protection - None
C00 - Pipe Location - No Piping
F00 - Pipe External Protection - None
H00 - Tank Leak Detection - None
A00 - Tank Internal Protection - None
D01 - Pipe Type - Steel/Carbon Steel/Iron
I04 - Overfill - Product Level Gauge (A/G)

A36
NNE
< 1/8
0.042 mi.
222 ft.

**EAST FORDHAM ROAD REAL ESTATE CORP.
300 EAST FORDHAM ROAD
BRONX, NY 10458**

**NY UST U003178546
N/A**

Site 21 of 24 in cluster A

**Relative:
Higher**

UST:
Id/Status: 2-602935 / Unregulated/Closed
Program Type: PBS
Region: STATE
DEC Region: 2
Expiration Date: N/A
UTM X: 593178.60150
UTM Y: 4524045.63431

**Actual:
106 ft.**

Map ID
Direction
Distance
Elevation

MAP FINDINGS

Site

Database(s)

EDR ID Number
EPA ID Number

EAST FORDHAM ROAD REAL ESTATE CORP. (Continued)

U003178546

Site Type: Apartment Building/Office Building

Affiliation Records:

Site Id: 24890
Affiliation Type: Facility Owner
Company Name: EAST FORDHAM ROAD REAL ESTATE CORP.
Contact Type: Not reported
Contact Name: Not reported
Address1: 2488 GRAND CONCOURSE, SUITE 412
Address2: Not reported
City: BRONX
State: NY
Zip Code: 10458
Country Code: 001
Phone: (718) 329-4056
EMail: Not reported
Fax Number: Not reported
Modified By: TRANSLAT
Date Last Modified: 2004-03-04

Site Id: 24890
Affiliation Type: Mail Contact
Company Name: EAST FORDHAM ROAD REAL ESTATE CORP.
Contact Type: Not reported
Contact Name: JOE ZAFARANI
Address1: 2488 GRAND CONCOURSE, SUITE 412
Address2: Not reported
City: BRONX
State: NY
Zip Code: 10458
Country Code: 001
Phone: (718) 329-4056
EMail: Not reported
Fax Number: Not reported
Modified By: TRANSLAT
Date Last Modified: 2004-03-04

Site Id: 24890
Affiliation Type: Facility Operator
Company Name: EAST FORDHAM ROAD REAL ESTATE CORP.
Contact Type: Not reported
Contact Name: JOE ZAFARANI
Address1: Not reported
Address2: Not reported
City: Not reported
State: NN
Zip Code: Not reported
Country Code: 001
Phone: (718) 329-4051
EMail: Not reported
Fax Number: Not reported
Modified By: TRANSLAT
Date Last Modified: 2004-03-04

Site Id: 24890
Affiliation Type: Emergency Contact
Company Name: EAST FORDHAM ROAD REAL ESTATE CORP.
Contact Type: Not reported

Map ID
Direction
Distance
Elevation

MAP FINDINGS

Site

Database(s)

EDR ID Number
EPA ID Number

EAST FORDHAM ROAD REAL ESTATE CORP. (Continued)

U003178546

Contact Name: JOE ZAFARANI
Address1: Not reported
Address2: Not reported
City: Not reported
State: NN
Zip Code: Not reported
Country Code: 001
Phone: (718) 329-4051
EMail: Not reported
Fax Number: Not reported
Modified By: TRANSLAT
Date Last Modified: 2004-03-04

Tank Info:

Tank Number: 001
Tank ID: 52134
Tank Status: Closed - In Place
Material Name: Closed - In Place
Capacity Gallons: 2000
Install Date: Not reported
Date Tank Closed: 02/01/1997
Registered: True
Tank Location: Underground
Tank Type: Steel/carbon steel
Material Code: 0001
Common Name of Substance: #2 Fuel Oil (On-Site Consumption)

Tightness Test Method: NN
Date Test: Not reported
Next Test Date: Not reported
Pipe Model: Not reported
Modified By: TRANSLAT
Last Modified: 04/14/2017

Equipment Records:

B00 - Tank External Protection - None
F00 - Pipe External Protection - None
H00 - Tank Leak Detection - None
I00 - Overfill - None
A00 - Tank Internal Protection - None
D01 - Pipe Type - Steel/Carbon Steel/Iron
C02 - Pipe Location - Underground/On-ground
G00 - Tank Secondary Containment - None
J02 - Dispenser - Suction Dispenser

A37
NNE
< 1/8
0.044 mi.
233 ft.
CON EDISON
306 EAST FORDHAM RD
BRONX, NY 10458
Site 22 of 24 in cluster A

NY MANIFEST **S117067043**
N/A

Relative: NY MANIFEST:
Higher Country: USA
Actual: EPA ID: NYP004597670
104 ft. Facility Status: Not reported
Location Address 1: 306 EAST FORDHAM RD
Code: BP

Map ID
Direction
Distance
Elevation

MAP FINDINGS

Site

Database(s)

EDR ID Number
EPA ID Number

CON EDISON (Continued)

S117067043

Location Address 2: SB4084
Total Tanks: Not reported
Location City: BRONX
Location State: NY
Location Zip: 10458
Location Zip 4: Not reported

NY MANIFEST:

EPAID: NYP004597670
Mailing Name: CON EDISON
Mailing Contact: CON EDISON
Mailing Address 1: 4 IRVING PL
Mailing Address 2: 15TH FL
Mailing City: NEW YORK
Mailing State: NY
Mailing Zip: 10003
Mailing Zip 4: Not reported
Mailing Country: USA
Mailing Phone: Not reported

NY MANIFEST:

Document ID: Not reported
Manifest Status: Not reported
seq: Not reported
Year: 2014
Trans1 State ID: NJD003812047
Trans2 State ID: Not reported
Generator Ship Date: 07/16/2014
Trans1 Recv Date: 07/16/2014
Trans2 Recv Date: Not reported
TSD Site Recv Date: 07/17/2014
Part A Recv Date: Not reported
Part B Recv Date: Not reported
Generator EPA ID: NYP004597670
Trans1 EPA ID: Not reported
Trans2 EPA ID: Not reported
TSDF ID 1: NJD991291105
TSDF ID 2: Not reported
Manifest Tracking Number: 002502505GBF
Import Indicator: N
Export Indicator: N
Discr Quantity Indicator: N
Discr Type Indicator: N
Discr Residue Indicator: N
Discr Partial Reject Indicator: N
Discr Full Reject Indicator: N
Manifest Ref Number: Not reported
Alt Facility RCRA ID: Not reported
Alt Facility Sign Date: Not reported
MGMT Method Type Code: H110
Waste Code: Not reported
Waste Code: Not reported
Waste Code: Not reported
Waste Code: Not reported
Waste Code: Not reported
Waste Code: Not reported
Quantity: 100

Map ID
Direction
Distance
Elevation

MAP FINDINGS

Site

Database(s)

EDR ID Number
EPA ID Number

CON EDISON (Continued)

S117067043

Units: P - Pounds
Number of Containers: 1
Container Type: TT - Cargo tank, tank trucks
Handling Method: T Chemical, physical, or biological treatment.
Specific Gravity: 1
Waste Code: D008
Waste Code 1_2: Not reported
Waste Code 1_3: Not reported
Waste Code 1_4: Not reported
Waste Code 1_5: Not reported
Waste Code 1_6: Not reported

[Click this hyperlink](#) while viewing on your computer to access
-1 additional NY MANIFEST: record(s) in the EDR Site Report.

C38
SE
< 1/8
0.045 mi.
240 ft.

2463 MARION AVE
2463 MARION AVE
BRONX, NY 10458
Site 1 of 15 in cluster C

NY AST **U003391562**
N/A

Relative:
Lower
Actual:
76 ft.

AST:
Region: STATE
DEC Region: 2
Site Status: Active
Facility Id: 2-400947
Program Type: PBS
UTM X: 593213.35568
UTM Y: 4523850.05408
Expiration Date: 06/11/2019
Site Type: Apartment Building/Office Building

Affiliation Records:
Site Id: 19152
Affiliation Type: Mail Contact
Company Name: WALMAR REALTY GROUP LLC
Contact Type: Not reported
Contact Name: MG ROSE
Address1: PO BOX 478
Address2: Not reported
City: BRONX
State: NY
Zip Code: 10471
Country Code: 001
Phone: (914) 751-8065
EMail: MGROSELLC@HOTMAIL.COM
Fax Number: Not reported
Modified By: CGFREEDM
Date Last Modified: 2014-09-22

Site Id: 19152
Affiliation Type: Facility Operator
Company Name: 2463 MARION AVE
Contact Type: Not reported
Contact Name: VICTOR VARGAS
Address1: Not reported
Address2: Not reported

Map ID
Direction
Distance
Elevation

MAP FINDINGS

Site

Database(s)

EDR ID Number
EPA ID Number

2463 MARION AVE (Continued)

U003391562

City: Not reported
State: NN
Zip Code: Not reported
Country Code: 001
Phone: (646) 234-7798
EMail: Not reported
Fax Number: Not reported
Modified By: CGFREEDM
Date Last Modified: 2014-09-22

Site Id: 19152
Affiliation Type: Emergency Contact
Company Name: WAKMAR REALTY GROUP LLC
Contact Type: Not reported
Contact Name: MG ROSE
Address1: Not reported
Address2: Not reported
City: Not reported
State: NN
Zip Code: Not reported
Country Code: 999
Phone: (914) 751-8065
EMail: Not reported
Fax Number: Not reported
Modified By: MSBAPTIS
Date Last Modified: 2014-08-12

Site Id: 19152
Affiliation Type: Facility Owner
Company Name: MARION MAR REALTY GROUP LLC
Contact Type: OWNER
Contact Name: MARSHAL ROSE
Address1: PO BOX 478
Address2: Not reported
City: BRONX
State: NY
Zip Code: 10471
Country Code: 001
Phone: (914) 751-8065
EMail: Not reported
Fax Number: Not reported
Modified By: DMPOKRZY
Date Last Modified: 2017-07-13

Tank Info:

Tank Number: 001
Tank Id: 21751
Material Code: 0002
Common Name of Substance: #4 Fuel Oil (On-Site Consumption)

Equipment Records:

L00 - Piping Leak Detection - None
G00 - Tank Secondary Containment - None
J05 - Dispenser - On Site Heating System (Supply/Return)
F00 - Pipe External Protection - None

Map ID
 Direction
 Distance
 Elevation

MAP FINDINGS

Site

Database(s)

EDR ID Number
 EPA ID Number

2463 MARION AVE (Continued)

U003391562

A00 - Tank Internal Protection - None
 B01 - Tank External Protection - Painted/Asphalt Coating
 D01 - Pipe Type - Steel/Carbon Steel/Iron
 I01 - Overfill - Float Vent Valve
 C01 - Pipe Location - Aboveground
 E00 - Piping Secondary Containment - None
 H00 - Tank Leak Detection - None
 K01 - Spill Prevention - Catch Basin

Tank Location: 1
 Tank Type: Steel/Carbon Steel/Iron
 Tank Status: In Service
 Pipe Model: Not reported
 Install Date: 07/23/2012
 Capacity Gallons: 3000
 Tightness Test Method: NN
 Date Test: Not reported
 Next Test Date: Not reported
 Date Tank Closed: Not reported
 Register: True
 Modified By: DMPOKRZY
 Last Modified: 07/13/2017
 Material Name: #4 fuel oil (on-site consumption)

B39
WSW
 < 1/8
 0.048 mi.
 253 ft.

UNION COMMUNITIY HEALTH CENTER
260 EAST 188TH STREET
BRONX, NY 10458
 Site 16 of 17 in cluster B

NY UST U004131301
NY AST N/A

Relative:
Higher
Actual:
99 ft.

UST:
 Id/Status: 2-611031 / Active
 Program Type: PBS
 Region: STATE
 DEC Region: 2
 Expiration Date: 10/30/2019
 UTM X: 593053.43089
 UTM Y: 4523895.03879
 Site Type: Hospital/Nursing Home/Health Care

Affiliation Records:
 Site Id: 410777
 Affiliation Type: Facility Owner
 Company Name: ST. BARNABAS HOSPITAL
 Contact Type: Not reported
 Contact Name: Not reported
 Address1: 4422 THIRD AVE
 Address2: Not reported
 City: BRONX
 State: NY
 Zip Code: 10457
 Country Code: 001
 Phone: (718) 960-9000
 EMail: Not reported
 Fax Number: Not reported
 Modified By: NRLOMBAR
 Date Last Modified: 2015-04-29

Site Id: 410777

Map ID
Direction
Distance
Elevation

MAP FINDINGS

Site

Database(s)

EDR ID Number
EPA ID Number

UNION COMMUNITY HEALTH CENTER (Continued)

U004131301

Affiliation Type:	Mail Contact
Company Name:	ST. BARNABAS HOSPITAL
Contact Type:	Not reported
Contact Name:	MICHAEL CHIAPPONE
Address1:	4422 THIRD AVENUE
Address2:	Not reported
City:	BRONX
State:	NY
Zip Code:	10457
Country Code:	001
Phone:	(718) 960-9000
E-Mail:	MCHIAPPONE@SBHNY.ORG
Fax Number:	Not reported
Modified By:	NRLOMBAR
Date Last Modified:	2015-07-09
Site Id:	410777
Affiliation Type:	Facility Operator
Company Name:	UNION COMMUNITY HEALTH CENTER
Contact Type:	Not reported
Contact Name:	ISRAEL GARCIA
Address1:	Not reported
Address2:	Not reported
City:	Not reported
State:	NN
Zip Code:	Not reported
Country Code:	001
Phone:	(718) 960-8236
E-Mail:	Not reported
Fax Number:	Not reported
Modified By:	NRLOMBAR
Date Last Modified:	2015-04-29
Site Id:	410777
Affiliation Type:	Emergency Contact
Company Name:	ST. BARNABAS HOSPITAL
Contact Type:	Not reported
Contact Name:	NANCY SPELLMAN
Address1:	Not reported
Address2:	Not reported
City:	Not reported
State:	NN
Zip Code:	Not reported
Country Code:	999
Phone:	(347) 682-7673
E-Mail:	Not reported
Fax Number:	Not reported
Modified By:	NRLOMBAR
Date Last Modified:	2015-04-29

Tank Info:

Tank Number:	001
Tank ID:	227576
Tank Status:	Closed - In Place
Material Name:	Closed - In Place
Capacity Gallons:	15000

Map ID
Direction
Distance
Elevation

MAP FINDINGS

Site

Database(s)

EDR ID Number
EPA ID Number

UNION COMMUNITY HEALTH CENTER (Continued)

U004131301

Install Date: Not reported
Date Tank Closed: 10/30/2004
Registered: True
Tank Location: Underground
Tank Type: Steel/carbon steel
Material Code: 0003
Common Name of Substance: #6 Fuel Oil (On-Site Consumption)

Tightness Test Method: NN
Date Test: Not reported
Next Test Date: Not reported
Pipe Model: Not reported
Modified By: MSBAPTIS
Last Modified: 04/14/2017

Equipment Records:

K00 - Spill Prevention - None
G10 - Tank Secondary Containment - Impervious Underlayment
A00 - Tank Internal Protection - None
B01 - Tank External Protection - Painted/Asphalt Coating
D01 - Pipe Type - Steel/Carbon Steel/Iron
F00 - Pipe External Protection - None
H00 - Tank Leak Detection - None
E00 - Piping Secondary Containment - None
J02 - Dispenser - Suction Dispenser
I04 - Overfill - Product Level Gauge (A/G)
C03 - Pipe Location - Aboveground/Underground Combination
I05 - Overfill - Vent Whistle
L00 - Piping Leak Detection - None

Tank Number: 003
Tank ID: 242923
Tank Status: Closed - In Place
Material Name: Closed - In Place
Capacity Gallons: 1050
Install Date: 05/30/1986
Date Tank Closed: 07/02/2015
Registered: True
Tank Location: Underground
Tank Type: Steel/carbon steel
Material Code: 0008
Common Name of Substance: Diesel

Tightness Test Method: 21
Date Test: 03/17/2015
Next Test Date: Not reported
Pipe Model: Not reported
Modified By: HDDUPIGN
Last Modified: 04/14/2017

Equipment Records:

A00 - Tank Internal Protection - None
B01 - Tank External Protection - Painted/Asphalt Coating
D01 - Pipe Type - Steel/Carbon Steel/Iron
F01 - Pipe External Protection - Painted/Asphalt Coating
K00 - Spill Prevention - None
E00 - Piping Secondary Containment - None

Map ID
Direction
Distance
Elevation

MAP FINDINGS

Site

Database(s)

EDR ID Number
EPA ID Number

UNION COMMUNITY HEALTH CENTER (Continued)

U004131301

H00 - Tank Leak Detection - None
L09 - Piping Leak Detection - Exempt Suction Piping
C03 - Pipe Location - Aboveground/Underground Combination
G00 - Tank Secondary Containment - None
J02 - Dispenser - Suction Dispenser
I05 - Overfill - Vent Whistle

AST:

Region: STATE
DEC Region: 2
Site Status: Active
Facility Id: 2-611031
Program Type: PBS
UTM X: 593053.43089
UTM Y: 4523895.03879
Expiration Date: 10/30/2019
Site Type: Hospital/Nursing Home/Health Care

Affiliation Records:

Site Id: 410777
Affiliation Type: Facility Owner
Company Name: ST. BARNABAS HOSPITAL
Contact Type: Not reported
Contact Name: Not reported
Address1: 4422 THIRD AVE
Address2: Not reported
City: BRONX
State: NY
Zip Code: 10457
Country Code: 001
Phone: (718) 960-9000
EMail: Not reported
Fax Number: Not reported
Modified By: NRLOMBAR
Date Last Modified: 2015-04-29

Site Id: 410777
Affiliation Type: Mail Contact
Company Name: ST. BARNABAS HOSPITAL
Contact Type: Not reported
Contact Name: MICHAEL CHIAPPONE
Address1: 4422 THIRD AVENUE
Address2: Not reported
City: BRONX
State: NY
Zip Code: 10457
Country Code: 001
Phone: (718) 960-9000
EMail: MCHIAPPONE@SBHNY.ORG
Fax Number: Not reported
Modified By: NRLOMBAR
Date Last Modified: 2015-07-09

Site Id: 410777
Affiliation Type: Facility Operator
Company Name: UNION COMMUNITY HEALTH CENTER
Contact Type: Not reported

Map ID
Direction
Distance
Elevation

MAP FINDINGS

Site

Database(s)

EDR ID Number
EPA ID Number

UNION COMMUNITY HEALTH CENTER (Continued)

U004131301

Contact Name: ISRAEL GARCIA
Address1: Not reported
Address2: Not reported
City: Not reported
State: NN
Zip Code: Not reported
Country Code: 001
Phone: (718) 960-8236
EMail: Not reported
Fax Number: Not reported
Modified By: NRLOMBAR
Date Last Modified: 2015-04-29

Site Id: 410777
Affiliation Type: Emergency Contact
Company Name: ST. BARNABAS HOSPITAL
Contact Type: Not reported
Contact Name: NANCY SPELLMAN
Address1: Not reported
Address2: Not reported
City: Not reported
State: NN
Zip Code: Not reported
Country Code: 999
Phone: (347) 682-7673
EMail: Not reported
Fax Number: Not reported
Modified By: NRLOMBAR
Date Last Modified: 2015-04-29

Tank Info:

Tank Number: 002
Tank Id: 227577
Material Code: 0003
Common Name of Substance: #6 Fuel Oil (On-Site Consumption)

Equipment Records:

E00 - Piping Secondary Containment - None
I02 - Overfill - High Level Alarm
K01 - Spill Prevention - Catch Basin
A00 - Tank Internal Protection - None
B01 - Tank External Protection - Painted/Asphalt Coating
D01 - Pipe Type - Steel/Carbon Steel/Iron
F01 - Pipe External Protection - Painted/Asphalt Coating
C01 - Pipe Location - Aboveground
I04 - Overfill - Product Level Gauge (A/G)
J02 - Dispenser - Suction Dispenser
H06 - Tank Leak Detection - Impervious Barrier/Concrete Pad (A/G)
L00 - Piping Leak Detection - None
G02 - Tank Secondary Containment - Vault (w/access)
3
Tank Location:
Tank Type: Steel/Carbon Steel/Iron
Tank Status: In Service
Pipe Model: Not reported
Install Date: 09/30/2004

Map ID
 Direction
 Distance
 Elevation

MAP FINDINGS

Site

Database(s)

EDR ID Number
 EPA ID Number

UNION COMMUNITY HEALTH CENTER (Continued)

U004131301

Capacity Gallons: 10000
 Tightness Test Method: NN
 Date Test: Not reported
 Next Test Date: Not reported
 Date Tank Closed: Not reported
 Register: True
 Modified By: NRLOMBAR
 Last Modified: 04/14/2017
 Material Name: #2 fuel oil (on-site consumption)

Tank Number: 004
 Tank Id: 242924
 Material Code: 0008
 Common Name of Substance: Diesel

Equipment Records:

K00 - Spill Prevention - None
 D01 - Pipe Type - Steel/Carbon Steel/Iron
 F01 - Pipe External Protection - Painted/Asphalt Coating
 A00 - Tank Internal Protection - None
 B01 - Tank External Protection - Painted/Asphalt Coating
 E00 - Piping Secondary Containment - None
 H00 - Tank Leak Detection - None
 J02 - Dispenser - Suction Dispenser
 C03 - Pipe Location - Aboveground/Underground Combination
 G00 - Tank Secondary Containment - None
 I04 - Overfill - Product Level Gauge (A/G)
 L00 - Piping Leak Detection - None

Tank Location: 3
 Tank Type: Steel/Carbon Steel/Iron
 Tank Status: Closed - Removed
 Pipe Model: Not reported
 Install Date: 05/20/1986
 Capacity Gallons: 330
 Tightness Test Method: NN
 Date Test: Not reported
 Next Test Date: Not reported
 Date Tank Closed: 07/02/2015
 Register: True
 Modified By: HDDUPIGN
 Last Modified: 04/14/2017
 Material Name: diesel

A40
NE
< 1/8
0.048 mi.
255 ft.

CON EDISON
249 ELM PL
BRONX, NY 10465
Site 23 of 24 in cluster A

NY MANIFEST S117741551
N/A

Relative:
Higher
Actual:
98 ft.

NY MANIFEST:
 Country: USA
 EPA ID: NYP004747887
 Facility Status: Not reported
 Location Address 1: 2495 ELM PL
 Code: BP
 Location Address 2: MH1385

Map ID
Direction
Distance
Elevation

MAP FINDINGS

Site

Database(s)

EDR ID Number
EPA ID Number

CON EDISON (Continued)

S117741551

Total Tanks:	Not reported
Location City:	BRONX
Location State:	NY
Location Zip:	10461
Location Zip 4:	Not reported
NY MANIFEST:	
EPAID:	NYP004747887
Mailing Name:	CON EDISON
Mailing Contact:	CON EDISON
Mailing Address 1:	4 IRVING PL
Mailing Address 2:	15TH FL
Mailing City:	NEW YORK
Mailing State:	NY
Mailing Zip:	10003
Mailing Zip 4:	Not reported
Mailing Country:	USA
Mailing Phone:	Not reported
NY MANIFEST:	
Document ID:	Not reported
Manifest Status:	Not reported
seq:	Not reported
Year:	2015
Trans1 State ID:	NJ0000027193
Trans2 State ID:	Not reported
Generator Ship Date:	03/10/2015
Trans1 Recv Date:	03/10/2015
Trans2 Recv Date:	Not reported
TSD Site Recv Date:	03/12/2015
Part A Recv Date:	Not reported
Part B Recv Date:	Not reported
Generator EPA ID:	NYP004747887
Trans1 EPA ID:	Not reported
Trans2 EPA ID:	Not reported
TSD ID 1:	NJD002200046
TSD ID 2:	Not reported
Manifest Tracking Number:	014087402JJK
Import Indicator:	N
Export Indicator:	N
Discr Quantity Indicator:	N
Discr Type Indicator:	N
Discr Residue Indicator:	N
Discr Partial Reject Indicator:	N
Discr Full Reject Indicator:	N
Manifest Ref Number:	Not reported
Alt Facility RCRA ID:	Not reported
Alt Facility Sign Date:	Not reported
MGMT Method Type Code:	H110
Waste Code:	Not reported
Waste Code:	Not reported
Waste Code:	Not reported
Waste Code:	Not reported
Waste Code:	Not reported
Waste Code:	Not reported
Quantity:	2000
Units:	P - Pounds

Map ID
 Direction
 Distance
 Elevation

MAP FINDINGS

Site

Database(s)

EDR ID Number
 EPA ID Number

CON EDISON (Continued)

S117741551

Number of Containers: 1
 Container Type: TT - Cargo tank, tank trucks
 Handling Method: T Chemical, physical, or biological treatment.
 Specific Gravity: 1
 Waste Code: D008
 Waste Code 1_2: Not reported
 Waste Code 1_3: Not reported
 Waste Code 1_4: Not reported
 Waste Code 1_5: Not reported
 Waste Code 1_6: Not reported

[Click this hyperlink](#) while viewing on your computer to access
 -1 additional NY MANIFEST: record(s) in the EDR Site Report.

C41
SE
< 1/8
0.049 mi.
257 ft.

DUVDVANI JACOB
346 E 188 ST
BRONX, NY 10458
Site 2 of 15 in cluster C

EDR Hist Cleaner **1018407473**
N/A

Relative:
Lower

EDR Hist Cleaner

Actual:
75 ft.

Year:	Name:	Type:
1969	DUVDVANI JACOB	Drycleaning Plants, Except Rugs
1970	DUVDVANI JACOB	Drycleaning Plants, Except Rugs
1971	DUVDVANI JACOB	Drycleaning Plants, Except Rugs
1972	DUVDVANI JACOB	Drycleaning Plants, Except Rugs
1973	DUVDVANI JACOB	Drycleaning Plants, Except Rugs
1974	DUVDVANI JACOB	Drycleaning Plants, Except Rugs
1975	DUVDVANI JACOB	Drycleaning Plants, Except Rugs
1994	346 EAST 188 ST CORP	Garment Pressing And Cleaners' Agents
1995	346 EAST 188 ST CORP	Garment Pressing And Cleaners' Agents
1996	346 EAST 188 ST CORP	Garment Pressing And Cleaners' Agents
1997	346 EAST 188 ST CORP	Garment Pressing And Cleaners' Agents
1998	346 EAST 188 ST CORP	Garment Pressing And Cleaners' Agents
1999	346 EAST 188 ST CORP	Garment Pressing And Cleaners' Agents
2000	346 EAST 188 ST CORP	Garment Pressing And Cleaners' Agents
2001	346 EAST 188 ST CORP	Garment Pressing And Cleaners' Agents
2002	346 EAST 188 ST CORP	Garment Pressing And Cleaners' Agents
2003	346 EAST 188 ST CORP	Garment Pressing And Cleaners' Agents
2004	346 EAST 188 ST CORP	Garment Pressing And Cleaners' Agents
2005	346 EAST 188 ST CORP	Garment Pressing And Cleaners' Agents
2006	346 EAST 188 ST CORP	Garment Pressing And Cleaners' Agents
2007	346 EAST 188 ST CORP	Garment Pressing And Cleaners' Agents
2008	346 EAST 188 ST CORP	Garment Pressing And Cleaners' Agents
2009	346 EAST 188 ST CORP	Garment Pressing And Cleaners' Agents
2010	346 EAST 188 ST CORP	Garment Pressing And Cleaners' Agents

MAP FINDINGS

Map ID			EDR ID Number
Direction			EPA ID Number
Distance			
Elevation	Site	Database(s)	

C42	TOP CLEANERS	NY DRYCLEANERS	S110248139
SE	346 E. 188TH STREET		N/A
< 1/8	BRONX, NY 10458		
0.049 mi.			
257 ft.	Site 3 of 15 in cluster C		

Relative:	DRYCLEANERS:		
Lower	Facility ID:	2-6005-00748	
	Phone Number:	718-562-8737	
Actual:	Region:	Not reported	
75 ft.	Registration Effective Date:	10/10/2002 11:14:19:653	
	Inspection Date:	04JUN29	
	Install Date:	92/04	
	Drop Shop:	Y	
	Shutdown:	Not reported	
	Alternate Solvent:	Not reported	
	Current Business:	Not reported	

C43	KIMS CLEANERS	RCRA NonGen / NLR	1000552923
SE	346 E 188TH ST	NY MANIFEST	NYD986953289
< 1/8	BRONX, NY 10458		
0.049 mi.			
257 ft.	Site 4 of 15 in cluster C		

Relative:	RCRA NonGen / NLR:		
Lower	Date form received by agency:	01/01/2007	
	Facility name:	KIMS CLEANERS	
Actual:	Facility address:	346 E 188TH ST	
75 ft.		BRONX, NY 10458	
	EPA ID:	NYD986953289	
	Mailing address:	E 188TH ST	
		BRONX, NY 10458	
	Contact:	Not reported	
	Contact address:	E 188TH ST	
		BRONX, NY 10458	
	Contact country:	US	
	Contact telephone:	Not reported	
	Contact email:	Not reported	
	EPA Region:	02	
	Classification:	Non-Generator	
	Description:	Handler: Non-Generators do not presently generate hazardous waste	

Owner/Operator Summary:

Owner/operator name:	KI JOON AN
Owner/operator address:	NOT REQUIRED
	NOT REQUIRED, WY 99999
Owner/operator country:	US
Owner/operator telephone:	212-555-1212
Owner/operator email:	Not reported
Owner/operator fax:	Not reported
Owner/operator extension:	Not reported
Legal status:	Private
Owner/Operator Type:	Owner
Owner/Op start date:	Not reported
Owner/Op end date:	Not reported

Owner/operator name:	KI JOON AN
Owner/operator address:	NOT REQUIRED
	NOT REQUIRED, WY 99999

Map ID
Direction
Distance
Elevation

MAP FINDINGS

Site

Database(s)

EDR ID Number
EPA ID Number

KIMS CLEANERS (Continued)

1000552923

Owner/operator country: US
Owner/operator telephone: 212-555-1212
Owner/operator email: Not reported
Owner/operator fax: Not reported
Owner/operator extension: Not reported
Legal status: Private
Owner/Operator Type: Operator
Owner/Op start date: Not reported
Owner/Op end date: Not reported

Handler Activities Summary:

U.S. importer of hazardous waste: No
Mixed waste (haz. and radioactive): No
Recycler of hazardous waste: No
Transporter of hazardous waste: No
Treater, storer or disposer of HW: No
Underground injection activity: No
On-site burner exemption: No
Furnace exemption: No
Used oil fuel burner: No
Used oil processor: No
User oil refiner: No
Used oil fuel marketer to burner: No
Used oil Specification marketer: No
Used oil transfer facility: No
Used oil transporter: No

Historical Generators:

Date form received by agency: 01/01/2006
Site name: KIMS CLEANERS
Classification: Conditionally Exempt Small Quantity Generator

Date form received by agency: 07/14/1999
Site name: KIMS CLEANERS
Classification: Small Quantity Generator

Date form received by agency: 05/13/1991
Site name: KIMS CLEANERS
Classification: Large Quantity Generator

. Waste code: D000
. Waste name: Not Defined

. Waste code: F002
. Waste name: THE FOLLOWING SPENT HALOGENATED SOLVENTS: TETRACHLOROETHYLENE, METHYLENE CHLORIDE, TRICHLOROETHYLENE, 1,1,1-TRICHLOROETHANE, CHLOROBENZENE, 1,1,2-TRICHLORO-1,2,2-TRIFLUOROETHANE, ORTHO-DICHLOROBENZENE, TRICHLOROFLUOROMETHANE, AND 1,1,2-TRICHLOROETHANE; ALL SPENT SOLVENT MIXTURES/BLENDS CONTAINING, BEFORE USE, A TOTAL OF TEN PERCENT OR MORE (BY VOLUME) OF ONE OR MORE OF THE ABOVE HALOGENATED SOLVENTS OR THOSE LISTED IN F001, F004, OR F005, AND STILL BOTTOMS FROM THE RECOVERY OF THESE SPENT SOLVENTS AND SPENT SOLVENT MIXTURES.

Violation Status: No violations found

Map ID
Direction
Distance
Elevation

MAP FINDINGS

Site

Database(s)

EDR ID Number
EPA ID Number

KIMS CLEANERS (Continued)

1000552923

NY MANIFEST:

Country: USA
EPA ID: NYD986953289
Facility Status: Not reported
Location Address 1: 346 EAST 188 ST-CR MARTIN AVE
Code: BP
Location Address 2: Not reported
Total Tanks: Not reported
Location City: BRONX
Location State: NY
Location Zip: 10458
Location Zip 4: Not reported

NY MANIFEST:

EPAID: NYD986953289
Mailing Name: KIMIS CLEANERS
Mailing Contact: WOO JIN KIM
Mailing Address 1: 346 EAST 188 ST-CR MARTIN AVE
Mailing Address 2: Not reported
Mailing City: BRONX
Mailing State: NY
Mailing Zip: 10458
Mailing Zip 4: Not reported
Mailing Country: USA
Mailing Phone: 2125628737

NY MANIFEST:

Document ID: NYC7275330
Manifest Status: Not reported
seq: 01
Year: 2003
Trans1 State ID: NYC94885J
Trans2 State ID: M0013
Generator Ship Date: 12/30/2003
Trans1 Recv Date: 12/30/2003
Trans2 Recv Date: 01/02/2004
TSD Site Recv Date: 01/05/2004
Part A Recv Date: Not reported
Part B Recv Date: Not reported
Generator EPA ID: NYD986953289
Trans1 EPA ID: TXR000050930
Trans2 EPA ID: MOR000505347
TSD ID 1: OHD980587364
TSD ID 2: Not reported
Manifest Tracking Number: Not reported
Import Indicator: Not reported
Export Indicator: Not reported
Discr Quantity Indicator: Not reported
Discr Type Indicator: Not reported
Discr Residue Indicator: Not reported
Discr Partial Reject Indicator: Not reported
Discr Full Reject Indicator: Not reported
Manifest Ref Number: Not reported
Alt Facility RCRA ID: Not reported
Alt Facility Sign Date: Not reported
MGMT Method Type Code: Not reported
Waste Code: F002 - HALO SOLV + STILL BOTTOMS FM REC OF SOLV

Map ID
Direction
Distance
Elevation

MAP FINDINGS

Site

Database(s)

EDR ID Number
EPA ID Number

KIMS CLEANERS (Continued)

1000552923

Waste Code: Not reported
Waste Code: Not reported
Waste Code: Not reported
Waste Code: Not reported
Waste Code: Not reported
Quantity: 00390
Units: P - Pounds
Number of Containers: 002
Container Type: DF - Fiberboard or plastic drums (glass)
Handling Method: B Incineration, heat recovery, burning.
Specific Gravity: 01.00

[Click this hyperlink](#) while viewing on your computer to access
-1 additional NY MANIFEST: record(s) in the EDR Site Report.

D44
WNW
< 1/8
0.052 mi.
273 ft.

2474 VALENTINE AVE
2474 VALENTINE AVENUE
BRONX, NY 10458
Site 1 of 12 in cluster D

NY AST **U003383567**
N/A

Relative:
Higher
Actual:
110 ft.

AST:
Region: STATE
DEC Region: 2
Site Status: Active
Facility Id: 2-055182
Program Type: PBS
UTM X: 593058.11197
UTM Y: 4523991.65350
Expiration Date: 01/07/2020
Site Type: Apartment Building/Office Building

Affiliation Records:
Site Id: 814
Affiliation Type: Mail Contact
Company Name: 2474 VALENTINE REALTY LLC
Contact Type: MEMBER
Contact Name: STUART MORGAN
Address1: 41 WEST PUTNAM AVE
Address2: Not reported
City: GREENWICH
State: CT
Zip Code: 06830
Country Code: 001
Phone: (914) 574-5400
EMail: BROOKE@THEMORGANGROUPE.COM
Fax Number: Not reported
Modified By: NTFREEMA
Date Last Modified: 2015-03-31

Site Id: 814
Affiliation Type: Facility Operator
Company Name: 2474 VALENTINE AVE
Contact Type: Not reported
Contact Name: SAMMY SABOVIC
Address1: Not reported
Address2: Not reported

Map ID
Direction
Distance
Elevation

MAP FINDINGS

Site

Database(s)

EDR ID Number
EPA ID Number

2474 VALENTINE AVE (Continued)

U003383567

City: Not reported
State: NN
Zip Code: Not reported
Country Code: 001
Phone: (646) 812-1386
EMail: Not reported
Fax Number: Not reported
Modified By: NTFREEMA
Date Last Modified: 2015-03-31

Site Id: 814
Affiliation Type: Emergency Contact
Company Name: 2474 VALENTINE REALTY LLC
Contact Type: Not reported
Contact Name: MUHAMED SRDANOVIC
Address1: Not reported
Address2: Not reported
City: Not reported
State: NN
Zip Code: Not reported
Country Code: 999
Phone: (347) 259-5129
EMail: Not reported
Fax Number: Not reported
Modified By: NTFREEMA
Date Last Modified: 2015-03-31

Site Id: 814
Affiliation Type: Facility Owner
Company Name: 2474 VALENTINE REALTY LLC
Contact Type: MEMBER
Contact Name: STUART MORGAN
Address1: 41 WEST PUTNAM AVE
Address2: Not reported
City: GREENWICH
State: CT
Zip Code: 06830
Country Code: 001
Phone: (914) 574-5400
EMail: BROOKE@THEMORGANGROUPRE.COM
Fax Number: Not reported
Modified By: NTFREEMA
Date Last Modified: 2015-03-31

Tank Info:

Tank Number: 001
Tank Id: 1758
Material Code: 0002
Common Name of Substance: #4 Fuel Oil (On-Site Consumption)

Equipment Records:

B04 - Tank External Protection - Fiberglass
E00 - Piping Secondary Containment - None
I00 - Overfill - None
L09 - Piping Leak Detection - Exempt Suction Piping

Map ID
 Direction
 Distance
 Elevation

MAP FINDINGS

Site

Database(s)

EDR ID Number
 EPA ID Number

2474 VALENTINE AVE (Continued)

U003383567

A00 - Tank Internal Protection - None
 K00 - Spill Prevention - None
 F04 - Pipe External Protection - Fiberglass
 G00 - Tank Secondary Containment - None
 J02 - Dispenser - Suction Dispenser
 D04 - Pipe Type - Fiberglass Coated Steel
 C01 - Pipe Location - Aboveground
 H05 - Tank Leak Detection - In-Tank System (ATG)

Tank Location: 1
 Tank Type: Fiberglass Coated Steel
 Tank Status: In Service
 Pipe Model: Not reported
 Install Date: 01/01/1968
 Capacity Gallons: 5000
 Tightness Test Method: 00
 Date Test: Not reported
 Next Test Date: Not reported
 Date Tank Closed: Not reported
 Register: True
 Modified By: NTFREEMA
 Last Modified: 04/14/2017
 Material Name: #4 fuel oil (on-site consumption)

**D45
 WNW
 < 1/8
 0.052 mi.
 273 ft.**

**2474 VALENTINE AVE
 2474 VALENTINE AVE
 BRONX, NY**

**NY Spills S103517547
 NY MANIFEST N/A**

Site 2 of 12 in cluster D

**Relative:
 Higher
 Actual:
 110 ft.**

SPILLS:
 Facility ID: 9507409
 Facility Type: ER
 Spill Number: 9507409
 DER Facility ID: 241007
 Site ID: 297895
 DEC Region: 2
 Closed Date: 1995-09-18
 Spill Cause: Equipment Failure
 Spill Class: C6
 SWIS: 0301
 Spill Date: 1995-09-15
 Investigator: TOMASELLO
 Referred To: Not reported
 Reported to Dept: 1995-09-16
 CID: Not reported
 Water Affected: Not reported
 Spill Source: Institutional, Educational, Gov., Other
 Spill Notifier: Affected Persons
 Cleanup Ceased: Not reported
 Cleanup Meets Std: False
 Last Inspection: Not reported
 Recommended Penalty: False
 UST Trust: False
 Remediation Phase: 0
 Date Entered In Computer: 1995-09-16
 Spill Record Last Update: 1996-01-18
 Spiller Name: Not reported
 Spiller Company: SAME

Map ID
Direction
Distance
Elevation

MAP FINDINGS

Site

Database(s)

EDR ID Number
EPA ID Number

2474 VALENTINE AVE (Continued)

S103517547

Spiller Address: Not reported
Spiller Company: 999
Contact Name: Not reported
DEC Memo: ""
Remarks: "apt complex at that location has broken sewage line - the sewage is going into next door bussiness basemant and also onto sidewalk - unsure if the building mgr knows about it"

All Materials:

Site ID: 297895
Operable Unit ID: 1022143
Operable Unit: 01
Material ID: 361836
Material Code: 0062A
Material Name: raw sewage
Case No.: Not reported
Material FA: Other
Quantity: .00
Units: G
Recovered: .00
Oxygenate: Not reported

NY MANIFEST:

Country: USA
EPA ID: NYP004676045
Facility Status: Not reported
Location Address 1: 2474 VALENTINE AVE
Code: BP
Location Address 2: SB 12044
Total Tanks: Not reported
Location City: BRONX
Location State: NY
Location Zip: Not reported
Location Zip 4: Not reported

NY MANIFEST:

EPAID: NYP004676045
Mailing Name: CON EDISON
Mailing Contact: CON EDISON
Mailing Address 1: 4 IRVING PL 15TH FL
Mailing Address 2: Not reported
Mailing City: NEW YORK
Mailing State: NY
Mailing Zip: 10003
Mailing Zip 4: Not reported
Mailing Country: USA
Mailing Phone: 2124603770

NY MANIFEST:

Document ID: Not reported
Manifest Status: Not reported
seq: Not reported
Year: 2014
Trans1 State ID: NJD003812047
Trans2 State ID: NJD003812047
Generator Ship Date: 10/10/2014

Map ID
 Direction
 Distance
 Elevation

MAP FINDINGS

Site

Database(s)

EDR ID Number
 EPA ID Number

2474 VALENTINE AVE (Continued)

S103517547

Trans1 Recv Date: 10/10/2014
 Trans2 Recv Date: 10/16/2014
 TSD Site Recv Date: 10/16/2014
 Part A Recv Date: Not reported
 Part B Recv Date: Not reported
 Generator EPA ID: NYP004676045
 Trans1 EPA ID: Not reported
 Trans2 EPA ID: Not reported
 TSDF ID 1: NJD991291105
 TSDF ID 2: Not reported
 Manifest Tracking Number: 002564206GBF
 Import Indicator: N
 Export Indicator: N
 Discr Quantity Indicator: N
 Discr Type Indicator: N
 Discr Residue Indicator: N
 Discr Partial Reject Indicator: N
 Discr Full Reject Indicator: N
 Manifest Ref Number: Not reported
 Alt Facility RCRA ID: Not reported
 Alt Facility Sign Date: Not reported
 MGMT Method Type Code: H110
 Waste Code: Not reported
 Waste Code: Not reported
 Waste Code: Not reported
 Waste Code: Not reported
 Waste Code: Not reported
 Waste Code: Not reported
 Quantity: 600
 Units: P - Pounds
 Number of Containers: 1
 Container Type: TT - Cargo tank, tank trucks
 Handling Method: T Chemical, physical, or biological treatment.
 Specific Gravity: 1
 Waste Code: D008
 Waste Code 1_2: Not reported
 Waste Code 1_3: Not reported
 Waste Code 1_4: Not reported
 Waste Code 1_5: Not reported
 Waste Code 1_6: Not reported

[Click this hyperlink](#) while viewing on your computer to access
 -1 additional NY MANIFEST: record(s) in the EDR Site Report.

D46
NW
< 1/8
0.052 mi.
277 ft.

2482 VALENTINE LLC
2482 VALENTINE AVENUE
BRONX, NY 10458
Site 3 of 12 in cluster D

NY AST U003393034
N/A

Relative:
Higher
Actual:
117 ft.

AST:
 Region: STATE
 DEC Region: 2
 Site Status: Active
 Facility Id: 2-362778
 Program Type: PBS
 UTM X: 593066.14792

Map ID
Direction
Distance
Elevation

MAP FINDINGS

Site

Database(s)

EDR ID Number
EPA ID Number

2482 VALENTINE LLC (Continued)

U003393034

UTM Y: 4524022.84253
Expiration Date: 07/29/2020
Site Type: Apartment Building/Office Building

Affiliation Records:

Site Id: 18362
Affiliation Type: Mail Contact
Company Name: 2482 VALENTINE LLC
Contact Type: Not reported
Contact Name: STEVEN J KAPETANOS
Address1: 36-36 33RD STREET
Address2: SUITE 205
City: LONG ISLAND CITY
State: NY
Zip Code: 11106
Country Code: 001
Phone: (718) 989-9850
EMail: SKAPETANOS@SJKLEGAL.COM
Fax Number: Not reported
Modified By: NTFREEMA
Date Last Modified: 2016-04-01

Site Id: 18362
Affiliation Type: Facility Operator
Company Name: 2482 VALENTINE LLC
Contact Type: Not reported
Contact Name: OCTAVIO
Address1: Not reported
Address2: Not reported
City: Not reported
State: NN
Zip Code: Not reported
Country Code: 001
Phone: (718) 989-9850
EMail: Not reported
Fax Number: Not reported
Modified By: NTFREEMA
Date Last Modified: 2016-04-01

Site Id: 18362
Affiliation Type: Emergency Contact
Company Name: 2482 VALENTINE LLC
Contact Type: Not reported
Contact Name: STEVEN J KAPETANOS
Address1: Not reported
Address2: Not reported
City: Not reported
State: NN
Zip Code: Not reported
Country Code: 999
Phone: (646) 637-4645
EMail: Not reported
Fax Number: Not reported
Modified By: NTFREEMA
Date Last Modified: 2016-04-01

Site Id: 18362
Affiliation Type: Facility Owner

Map ID
Direction
Distance
Elevation

MAP FINDINGS

Site

Database(s)

EDR ID Number
EPA ID Number

2482 VALENTINE LLC (Continued)

U003393034

Company Name: 2482 VALENTINE LLC
Contact Type: MANAGING MEMBER
Contact Name: STEVEN J KAPETANOS
Address1: 36-36 33RD STREET, SUITE 205
Address2: Not reported
City: LONG ISLAND CITY
State: NY
Zip Code: 11106
Country Code: 001
Phone: (718) 989-9850
EMail: Not reported
Fax Number: Not reported
Modified By: NTFREEMA
Date Last Modified: 2016-04-01

Tank Info:

Tank Number: 001
Tank Id: 25902
Material Code: 0001
Common Name of Substance: #2 Fuel Oil (On-Site Consumption)

Equipment Records:

H99 - Tank Leak Detection - Other
E00 - Piping Secondary Containment - None
G03 - Tank Secondary Containment - Vault (w/o access)
L09 - Piping Leak Detection - Exempt Suction Piping
F00 - Pipe External Protection - None
A00 - Tank Internal Protection - None
B01 - Tank External Protection - Painted/Asphalt Coating
D01 - Pipe Type - Steel/Carbon Steel/Iron
K00 - Spill Prevention - None
J02 - Dispenser - Suction Dispenser
C01 - Pipe Location - Aboveground
I04 - Overfill - Product Level Gauge (A/G)

Tank Location: 1
Tank Type: Steel/Carbon Steel/Iron
Tank Status: In Service
Pipe Model: Not reported
Install Date: 02/17/1953
Capacity Gallons: 3000
Tightness Test Method: NN
Date Test: Not reported
Next Test Date: Not reported
Date Tank Closed: Not reported
Register: True
Modified By: NTFREEMA
Last Modified: 04/14/2017
Material Name: #2 fuel oil (on-site consumption)

Map ID
Direction
Distance
Elevation

MAP FINDINGS

Site

Database(s)

EDR ID Number
EPA ID Number

A47
North
< 1/8
0.053 mi.
279 ft.

SERVICE BOX 4079
TIEBOUT AVE FORDUM RD
BRONX, NY

NY Spills S103573142
N/A

Site 24 of 24 in cluster A

Relative:
Higher

SPILLS:

Actual:
113 ft.

Facility ID: 9808976
Facility Type: ER
Spill Number: 9808976
DER Facility ID: 108774
Site ID: 125766
DEC Region: 2
Closed Date: 2002-10-30
Spill Cause: Unknown
Spill Class: C4
SWIS: 0301
Spill Date: 1998-10-19
Investigator: CAENGELH
Referred To: Not reported
Reported to Dept: 1998-10-19
CID: 233
Water Affected: Not reported
Spill Source: Unknown
Spill Notifier: Affected Persons
Cleanup Ceased: Not reported
Cleanup Meets Std: False
Last Inspection: Not reported
Recommended Penalty: False
UST Trust: False
Remediation Phase: 0
Date Entered In Computer: 1998-10-19
Spill Record Last Update: 2002-10-30
Spiller Name: Not reported
Spiller Company: UNK
Spiller Address: Not reported
Spiller Company: 999
Contact Name: Not reported
DEC Memo:

"Prior to Sept, 2004 data translation this spill Lead_DEC Field was ENGELHARDT Con Ed e2mis #120617: OCT.19,1998 14:26 SUPV. L.FISCHER REPORTS: THAT MECH R.SOLER FOUND OIL AND WATER MIX IN SB4079, APPROX. 10 GALS OF WATER AND 1 QT. OF OIL. THE SPILL IS CONTAINED AND DID NOT ENTER THE ENVIR. OR ANY WATERWAYS OR SEWERS. THE SB WAS YELLOW TAGGED #9658 THE SPILL IS BEING TREATED AS 50-499. THE CREW WAS THERE RESPONDING TO A WATER LEAK. THERE IS NO SUMP OR SEWER CONNTECTION AT THIS LOCATION. THE SERVICE BOX HAS NO CRACKS IN THE WALLS OR ANY OIL FILLED EQUIPMENT. THE OIL HAS THE APPEARANCE OF MOTOR OIL. THE CLEAN UP OF THE SPILL IS BEING SETUP FOR OCT. 20,1998.THE SPILL WAS FOUND AT 14:00 HRS. OCT.20,1998 17:33 RECIEVED EPA ID # WHICH IS AS FOLLOW NYP 004 019 675 L.Fischer reports this S/B can not be completed without a Vactor. A sample was taken and L.Fischer brought it to Astoria. Job will be on standby pending test results October 20, 00:05. 10/21/98 2044 HRS RESULTS OF SB 4079 <1.0 PPM COULD NOT UPDATE CORRECTIVE ACTION SCREEN WOULD NOT TAKE Date: Wednesday, 21 October 1998 8:05pm ET To: BRONX.EDS, BRONX-LAB, NADALIN.A, FISCHER.L, CHEMLABDATA From: CHEMLIMS@CONED00 Subject: By E2# 120617 98-11272 Lab Sequence Number: 98-11272 Date Reported: 10/21/98 E2 Incident Number: 120617 Date Received: 10/19/98 Date Sampled: 10/19/98 PCB Results Of Analysis -001 SAMPLE TYPE: SOIL None <1.0 PPM CLEANUP

Map ID
Direction
Distance
Elevation

MAP FINDINGS

Site

Database(s)

EDR ID Number
EPA ID Number

SERVICE BOX 4079 (Continued)

S103573142

Remarks: COMPLETE..TAG PULLED 0305 HRS 10-28-98"
"1 QUART OF UNK OIL FOUND IN 10 GALLONS OF WATER MATERIAL FOUND IN SERVICE BOX MATERIAL CONTAINED AND WILL BE CLEANED UP AFTER LAB RESULTS CLEAN UP 10-20-98"

All Materials:
Site ID: 125766
Operable Unit ID: 1066294
Operable Unit: 01
Material ID: 316448
Material Code: 0066A
Material Name: unknown petroleum
Case No.: Not reported
Material FA: Petroleum
Quantity: 1.00
Units: G
Recovered: 1.00
Oxygenate: Not reported

**D48
NW
< 1/8
0.053 mi.
281 ft.**

**2486 VALENTINE AVE
2486 VALENTINE AVENUE
BRONX, NY 10458
Site 4 of 12 in cluster D**

**NY AST A100182958
N/A**

**Relative:
Higher
Actual:
121 ft.**

AST:
Region: STATE
DEC Region: 2
Site Status: Unregulated/Closed
Facility Id: 2-364738
Program Type: PBS
UTM X: 593049.41485
UTM Y: 4524002.61165
Expiration Date: N/A
Site Type: Apartment Building/Office Building

Affiliation Records:
Site Id: 18497
Affiliation Type: Mail Contact
Company Name: 2486 VALENTINE LLC
Contact Type: Not reported
Contact Name: STEVEN J. KAPETANOS
Address1: 36-36 33RD STREET
Address2: SUITE 205
City: LONG ISLAND CITY
State: NY
Zip Code: 11106
Country Code: 001
Phone: (718) 989-9850
EMail: SKAPETANOS@GMAIL.COM
Fax Number: Not reported
Modified By: NTFREEMA
Date Last Modified: 2015-04-09

Site Id: 18497
Affiliation Type: Facility Operator
Company Name: 2486 VALENTINE AVE
Contact Type: Not reported

Map ID
Direction
Distance
Elevation

MAP FINDINGS

Site

Database(s)

EDR ID Number
EPA ID Number

2486 VALENTINE AVE (Continued)

A100182958

Contact Name: STEVEN J. KAPETANOS
Address1: Not reported
Address2: Not reported
City: Not reported
State: NN
Zip Code: Not reported
Country Code: 001
Phone: (718) 989-9850
EMail: Not reported
Fax Number: Not reported
Modified By: NTFREEMA
Date Last Modified: 2015-04-09

Site Id: 18497
Affiliation Type: Emergency Contact
Company Name: 2486 VALENTINE LLC
Contact Type: Not reported
Contact Name: STEVEN J. KAPETANOS
Address1: Not reported
Address2: Not reported
City: Not reported
State: NN
Zip Code: Not reported
Country Code: 999
Phone: (646) 637-4645
EMail: Not reported
Fax Number: Not reported
Modified By: NTFREEMA
Date Last Modified: 2015-04-09

Site Id: 18497
Affiliation Type: Facility Owner
Company Name: 2486 VALENTINE LLC
Contact Type: Not reported
Contact Name: Not reported
Address1: 36-36 33RD STREET, SUITE 205
Address2: Not reported
City: LONG ISLAND CITY
State: NY
Zip Code: 11106
Country Code: 001
Phone: (718) 989-9850
EMail: Not reported
Fax Number: Not reported
Modified By: MXLAY
Date Last Modified: 2016-06-17

Tank Info:

Tank Number: 001
Tank Id: 22634
Material Code: 0003
Common Name of Substance: #6 Fuel Oil (On-Site Consumption)

Equipment Records:

H05 - Tank Leak Detection - In-Tank System (ATG)

Map ID
Direction
Distance
Elevation

MAP FINDINGS

Site

Database(s)

EDR ID Number
EPA ID Number

2486 VALENTINE AVE (Continued)

A100182958

E00 - Piping Secondary Containment - None
L09 - Piping Leak Detection - Exempt Suction Piping
A00 - Tank Internal Protection - None
D01 - Pipe Type - Steel/Carbon Steel/Iron
I03 - Overfill - Automatic Shut-Off
J02 - Dispenser - Suction Dispenser
K99 - Spill Prevention - Other
B05 - Tank External Protection - Jacketed
G04 - Tank Secondary Containment - Double-Walled (Underground)
C01 - Pipe Location - Aboveground
F05 - Pipe External Protection - Jacketed

Tank Location: 1
Tank Type: Steel/Carbon Steel/Iron
Tank Status: Closed - Removed
Pipe Model: Not reported
Install Date: 09/27/1973
Capacity Gallons: 3000
Tightness Test Method: NN
Date Test: Not reported
Next Test Date: Not reported
Date Tank Closed: 05/25/2016
Register: True
Modified By: MXLAY
Last Modified: 04/14/2017
Material Name: #6 fuel oil (on-site consumption)

C49
East
< 1/8
0.053 mi.
282 ft.

CON EDISON SERVICE BOX: 17992
2501 MARION AVE FRONT OF
BRONX, NY 10458

RCRA NonGen / NLR 1017771430
FINDS NYP004483673

Site 5 of 15 in cluster C

Relative:
Lower
Actual:
89 ft.

RCRA NonGen / NLR:
Date form received by agency: 04/30/2014
Facility name: CON EDISON SERVICE BOX: 17992
Facility address: 2501 MARION AVE FRONT OF
BRONX, NY 10458
EPA ID: NYP004483673
Mailing address: IRVING PL, 15TH FL NE
NEW YORK, NY 10003
Contact: THOMAS TEELING
Contact address: Not reported
Not reported
Contact country: Not reported
Contact telephone: 212-460-3770
Contact email: Not reported
EPA Region: 02
Classification: Non-Generator
Description: Handler: Non-Generators do not presently generate hazardous waste

Handler Activities Summary:

U.S. importer of hazardous waste: No
Mixed waste (haz. and radioactive): No
Recycler of hazardous waste: No
Transporter of hazardous waste: No
Treater, storer or disposer of HW: No
Underground injection activity: No

Map ID
 Direction
 Distance
 Elevation

MAP FINDINGS

Site

Database(s)

EDR ID Number
 EPA ID Number

CON EDISON SERVICE BOX: 17992 (Continued)

1017771430

On-site burner exemption: No
 Furnace exemption: No
 Used oil fuel burner: No
 Used oil processor: No
 User oil refiner: No
 Used oil fuel marketer to burner: No
 Used oil Specification marketer: No
 Used oil transfer facility: No
 Used oil transporter: No

Historical Generators:

Date form received by agency: 03/31/2014
 Site name: CON EDISON
 Classification: Large Quantity Generator

Date form received by agency: 03/31/2014
 Site name: CON EDISON
 Classification: Not a generator, verified

Violation Status: No violations found

FINDS:

Registry ID: 110063779781

Environmental Interest/Information System

RCRAInfo is a national information system that supports the Resource Conservation and Recovery Act (RCRA) program through the tracking of events and activities related to facilities that generate, transport, and treat, store, or dispose of hazardous waste. RCRAInfo allows RCRA program staff to track the notification, permit, compliance, and corrective action activities required under RCRA.

[Click this hyperlink](#) while viewing on your computer to access additional FINDS: detail in the EDR Site Report.

C50
East
< 1/8
0.053 mi.
282 ft.

CON EDISON
2501 MARION AVE FRONT OF
BRONX, NY 10458

NY MANIFEST S116296959
N/A

Site 6 of 15 in cluster C

Relative:
Lower
Actual:
89 ft.

NY MANIFEST:
 Country: USA
 EPA ID: NYP004483673
 Facility Status: Not reported
 Location Address 1: 2501 MARION AVE
 Code: BP
 Location Address 2: SB17992
 Total Tanks: Not reported
 Location City: BRONX
 Location State: NY
 Location Zip: 10461
 Location Zip 4: Not reported

NY MANIFEST:
 EPAID: NYP004483673

Map ID
Direction
Distance
Elevation

MAP FINDINGS

Site

Database(s)

EDR ID Number
EPA ID Number

CON EDISON (Continued)

S116296959

Mailing Name: CON EDISON
Mailing Contact: CON EDISON
Mailing Address 1: 4 IRVING ST
Mailing Address 2: 15TH ST
Mailing City: NEW YORK
Mailing State: NY
Mailing Zip: 10003
Mailing Zip 4: Not reported
Mailing Country: USA
Mailing Phone: Not reported

NY MANIFEST:

Document ID: Not reported
Manifest Status: Not reported
seq: Not reported
Year: 2014
Trans1 State ID: NJD003812047
Trans2 State ID: Not reported
Generator Ship Date: 03/31/2014
Trans1 Recv Date: 03/31/2014
Trans2 Recv Date: Not reported
TSD Site Recv Date: 03/31/2014
Part A Recv Date: Not reported
Part B Recv Date: Not reported
Generator EPA ID: NYP004483673
Trans1 EPA ID: Not reported
Trans2 EPA ID: Not reported
TSD ID 1: NJD991291105
TSD ID 2: Not reported
Manifest Tracking Number: 002359840GBF
Import Indicator: N
Export Indicator: N
Discr Quantity Indicator: N
Discr Type Indicator: N
Discr Residue Indicator: N
Discr Partial Reject Indicator: N
Discr Full Reject Indicator: N
Manifest Ref Number: Not reported
Alt Facility RCRA ID: Not reported
Alt Facility Sign Date: Not reported
MGMT Method Type Code: H110
Waste Code: Not reported
Waste Code: Not reported
Waste Code: Not reported
Waste Code: Not reported
Waste Code: Not reported
Waste Code: Not reported
Quantity: 1000
Units: P - Pounds
Number of Containers: 1
Container Type: TT - Cargo tank, tank trucks
Handling Method: T Chemical, physical, or biological treatment.
Specific Gravity: 1
Waste Code: D008
Waste Code 1_2: Not reported
Waste Code 1_3: Not reported
Waste Code 1_4: Not reported

Map ID
Direction
Distance
Elevation

MAP FINDINGS

Site

Database(s)

EDR ID Number
EPA ID Number

CON EDISON (Continued)

S116296959

Waste Code 1_5: Not reported
Waste Code 1_6: Not reported

[Click this hyperlink](#) while viewing on your computer to access
-1 additional NY MANIFEST: record(s) in the EDR Site Report.

D51
West
< 1/8
0.055 mi.
289 ft.

CON EDISON SERVICE BOX: 12044
2462 VALENTINE AVE FRONT OF
BRONX, NY 10457

RCRA NonGen / NLR

1017771908
NYP004488557

Site 5 of 12 in cluster D

Relative:
Higher
Actual:
105 ft.

RCRA NonGen / NLR:
Date form received by agency: 05/03/2014
Facility name: CON EDISON SERVICE BOX: 12044
Facility address: 2462 VALENTINE AVE FRONT OF
BRONX, NY 10457
EPA ID: NYP004488557
Mailing address: IRVING PL, 15TH FL NE
NEW YORK, NY 10003
Contact: THOMAS TEELING
Contact address: Not reported
Not reported
Contact country: Not reported
Contact telephone: 212-460-3770
Contact email: Not reported
EPA Region: 02
Classification: Non-Generator
Description: Handler: Non-Generators do not presently generate hazardous waste

Handler Activities Summary:

U.S. importer of hazardous waste: No
Mixed waste (haz. and radioactive): No
Recycler of hazardous waste: No
Transporter of hazardous waste: No
Treater, storer or disposer of HW: No
Underground injection activity: No
On-site burner exemption: No
Furnace exemption: No
Used oil fuel burner: No
Used oil processor: No
User oil refiner: No
Used oil fuel marketer to burner: No
Used oil Specification marketer: No
Used oil transfer facility: No
Used oil transporter: No

Historical Generators:

Date form received by agency: 04/03/2014
Site name: CON EDISON
Classification: Large Quantity Generator

Date form received by agency: 04/03/2014
Site name: CON EDISON
Classification: Not a generator, verified

Map ID
Direction
Distance
Elevation

MAP FINDINGS

Site

Database(s)

EDR ID Number
EPA ID Number

CON EDISON SERVICE BOX: 12044 (Continued)

1017771908

Violation Status: No violations found

D52
West
< 1/8
0.055 mi.
289 ft.

CON EDISON
2462 VALENTINE AVE FRONT OF
BRONX, NY 10457

NY AST
NY MANIFEST U003385835
N/A

Site 6 of 12 in cluster D

Relative:
Higher
Actual:
105 ft.

AST:
Region: STATE
DEC Region: 2
Site Status: Active
Facility Id: 2-149888
Program Type: PBS
UTM X: 593046.05806
UTM Y: 4523944.86995
Expiration Date: 06/21/2021
Site Type: Apartment Building/Office Building

Affiliation Records:

Site Id: 4547
Affiliation Type: Facility Owner
Company Name: 2462 VALENTINE AVE REALTY CORP
Contact Type: PRES.
Contact Name: ERNST ENDRICH
Address1: P.O. BOX 330 WOODLAWN STA.
Address2: Not reported
City: BRONX
State: NY
Zip Code: 10470
Country Code: 001
Phone: (718) 365-9598
EMail: Not reported
Fax Number: Not reported
Modified By: MRBARROW
Date Last Modified: 2016-06-02

Site Id: 4547
Affiliation Type: Mail Contact
Company Name: 2462 VALENTINE AVE REALTY CORP
Contact Type: Not reported
Contact Name: ERNST ENDRICH
Address1: P.O. BOX 330
Address2: WOODLAWN STA.
City: BRONX
State: NY
Zip Code: 10470
Country Code: 001
Phone: (718) 365-9598
EMail: Not reported
Fax Number: Not reported
Modified By: TRANSLAT
Date Last Modified: 2004-03-04

Site Id: 4547
Affiliation Type: Facility Operator
Company Name: 2462 VALENTINE AVE REALTY CORP
Contact Type: Not reported
Contact Name: ERNST ENDRICH

Map ID
Direction
Distance
Elevation

MAP FINDINGS

Site

Database(s)

EDR ID Number
EPA ID Number

CON EDISON (Continued)

U003385835

Address1: Not reported
Address2: Not reported
City: Not reported
State: NN
Zip Code: Not reported
Country Code: 999
Phone: (718) 365-9598
EMail: Not reported
Fax Number: Not reported
Modified By: MRBARROW
Date Last Modified: 2016-06-02

Site Id: 4547
Affiliation Type: Emergency Contact
Company Name: 2462 VALENTINE AVE REALTY CORP
Contact Type: Not reported
Contact Name: ERNST ENDRICH
Address1: Not reported
Address2: Not reported
City: Not reported
State: NN
Zip Code: Not reported
Country Code: 999
Phone: (718) 365-9598
EMail: Not reported
Fax Number: Not reported
Modified By: MRBARROW
Date Last Modified: 2016-06-02

Tank Info:

Tank Number: 001
Tank Id: 45069
Material Code: 0001
Common Name of Substance: #2 Fuel Oil (On-Site Consumption)

Equipment Records:

I05 - Overfill - Vent Whistle
C01 - Pipe Location - Aboveground
B00 - Tank External Protection - None
F00 - Pipe External Protection - None
A00 - Tank Internal Protection - None
D01 - Pipe Type - Steel/Carbon Steel/Iron
K00 - Spill Prevention - None
E00 - Piping Secondary Containment - None
H00 - Tank Leak Detection - None
L09 - Piping Leak Detection - Exempt Suction Piping
G00 - Tank Secondary Containment - None
J02 - Dispenser - Suction Dispenser
1
Tank Location:
Tank Type: Steel/Carbon Steel/Iron
Tank Status: In Service
Pipe Model: Not reported
Install Date: 03/06/1960
Capacity Gallons: 2000
Tightness Test Method: NN

Map ID
Direction
Distance
Elevation

MAP FINDINGS

Site

Database(s)

EDR ID Number
EPA ID Number

CON EDISON (Continued)

U003385835

Date Test: Not reported
Next Test Date: Not reported
Date Tank Closed: Not reported
Register: True
Modified By: MRBARROW
Last Modified: 04/14/2017
Material Name: #2 fuel oil (on-site consumption)

Tank Number: 001-A
Tank Id: 45070
Material Code: 0000
Common Name of Substance: Empty

Equipment Records:

I04 - Overfill - Product Level Gauge (A/G)
J02 - Dispenser - Suction Dispenser
B00 - Tank External Protection - None
C00 - Pipe Location - No Piping
F00 - Pipe External Protection - None
A00 - Tank Internal Protection - None
D01 - Pipe Type - Steel/Carbon Steel/Iron
G03 - Tank Secondary Containment - Vault (w/o access)
H00 - Tank Leak Detection - None

Tank Location: 1
Tank Type: Steel/Carbon Steel/Iron
Tank Status: Closed - In Place
Pipe Model: Not reported
Install Date: 07/01/1958
Capacity Gallons: 2000
Tightness Test Method: NN
Date Test: Not reported
Next Test Date: Not reported
Date Tank Closed: Not reported
Register: True
Modified By: TRANSLAT
Last Modified: 04/14/2017
Material Name: empty

NY MANIFEST:

Country: USA
EPA ID: NYP004488557
Facility Status: Not reported
Location Address 1: 2462 VALENTINE AVE
Code: BP
Location Address 2: SB12044
Total Tanks: Not reported
Location City: BRONX
Location State: NY
Location Zip: 10461
Location Zip 4: Not reported

NY MANIFEST:

EPAID: NYP004488557
Mailing Name: CON EDISON
Mailing Contact: CON EDISON
Mailing Address 1: 4 IRVING PL

Map ID
Direction
Distance
Elevation

MAP FINDINGS

Site

Database(s)

EDR ID Number
EPA ID Number

CON EDISON (Continued)

U003385835

Mailing Address 2: 15TH FL
Mailing City: NEW YORK
Mailing State: NY
Mailing Zip: 10003
Mailing Zip 4: Not reported
Mailing Country: USA
Mailing Phone: Not reported

NY MANIFEST:

Document ID: Not reported
Manifest Status: Not reported
seq: Not reported
Year: 2014
Trans1 State ID: NJD003812047
Trans2 State ID: Not reported
Generator Ship Date: 04/03/2014
Trans1 Recv Date: 04/03/2014
Trans2 Recv Date: Not reported
TSD Site Recv Date: 04/08/2014
Part A Recv Date: Not reported
Part B Recv Date: Not reported
Generator EPA ID: NYP004488557
Trans1 EPA ID: Not reported
Trans2 EPA ID: Not reported
TSD ID 1: NJD991291105
TSD ID 2: Not reported
Manifest Tracking Number: 002359838GBF
Import Indicator: N
Export Indicator: N
Discr Quantity Indicator: N
Discr Type Indicator: N
Discr Residue Indicator: N
Discr Partial Reject Indicator: N
Discr Full Reject Indicator: N
Manifest Ref Number: Not reported
Alt Facility RCRA ID: Not reported
Alt Facility Sign Date: Not reported
MGMT Method Type Code: H110
Waste Code: Not reported
Waste Code: Not reported
Waste Code: Not reported
Waste Code: Not reported
Waste Code: Not reported
Waste Code: Not reported
Quantity: 400
Units: P - Pounds
Number of Containers: 1
Container Type: TT - Cargo tank, tank trucks
Handling Method: T Chemical, physical, or biological treatment.
Specific Gravity: 1
Waste Code: D008
Waste Code 1_2: Not reported
Waste Code 1_3: Not reported
Waste Code 1_4: Not reported
Waste Code 1_5: Not reported
Waste Code 1_6: Not reported

Map ID
Direction
Distance
Elevation

MAP FINDINGS

Site

Database(s)

EDR ID Number
EPA ID Number

CON EDISON (Continued)

U003385835

[Click this hyperlink](#) while viewing on your computer to access
-1 additional NY MANIFEST: record(s) in the EDR Site Report.

D53
NW
< 1/8
0.059 mi.
311 ft.

248 E. FORDHAM RD
248 EAST FORDHAM ROAD
BRONX, NY 10458
Site 7 of 12 in cluster D

NY UST U004045289
N/A

Relative:
Higher
Actual:
123 ft.

UST:
Id/Status: 2-609076 / Unregulated/Closed
Program Type: PBS
Region: STATE
DEC Region: 2
Expiration Date: N/A
UTM X: 593110.04666
UTM Y: 4524034.27695
Site Type: Other Wholesale/Retail Sales

Affiliation Records:
Site Id: 30922
Affiliation Type: Facility Owner
Company Name: 248 FORDHAM ROAD LLC
Contact Type: Not reported
Contact Name: Not reported
Address1: 43 HALL STREET, 7 FL
Address2: Not reported
City: BROOKLYN
State: NY
Zip Code: 11205
Country Code: 001
Phone: (718) 596-1414
EMail: Not reported
Fax Number: Not reported
Modified By: TRANSLAT
Date Last Modified: 2004-03-04

Site Id: 30922
Affiliation Type: Mail Contact
Company Name: % JIMMY JAZZ CO.
Contact Type: Not reported
Contact Name: ALON COHEN
Address1: 43 HALL STREET
Address2: 7TH FLOOR
City: BROOKLYN
State: NY
Zip Code: 11205
Country Code: 001
Phone: (718) 596-1414
EMail: Not reported
Fax Number: Not reported
Modified By: TRANSLAT
Date Last Modified: 2004-03-04

Site Id: 30922
Affiliation Type: Facility Operator
Company Name: 248 E. FORDHAM RD
Contact Type: Not reported

Map ID
Direction
Distance
Elevation

MAP FINDINGS

Site

Database(s)

EDR ID Number
EPA ID Number

248 E. FORDHAM RD (Continued)

U004045289

Contact Name: ALON COHEN
Address1: Not reported
Address2: Not reported
City: Not reported
State: NN
Zip Code: Not reported
Country Code: 001
Phone: (718) 596-1414
EMail: Not reported
Fax Number: Not reported
Modified By: TRANSLAT
Date Last Modified: 2004-03-04

Site Id: 30922
Affiliation Type: Emergency Contact
Company Name: 248 FORDHAM ROAD LLC
Contact Type: Not reported
Contact Name: ABE HANAN
Address1: Not reported
Address2: Not reported
City: Not reported
State: NN
Zip Code: Not reported
Country Code: 001
Phone: (718) 596-1414
EMail: Not reported
Fax Number: Not reported
Modified By: TRANSLAT
Date Last Modified: 2004-03-04

Tank Info:

Tank Number: 001
Tank ID: 66317
Tank Status: Closed - In Place
Material Name: Closed - In Place
Capacity Gallons: 2000
Install Date: Not reported
Date Tank Closed: 06/11/2003
Registered: True
Tank Location: Underground
Tank Type: Steel/carbon steel
Material Code: 0001
Common Name of Substance: #2 Fuel Oil (On-Site Consumption)

Tightness Test Method: NN
Date Test: Not reported
Next Test Date: Not reported
Pipe Model: Not reported
Modified By: TRANSLAT
Last Modified: 04/14/2017

Equipment Records:

G00 - Tank Secondary Containment - None
C02 - Pipe Location - Underground/On-ground
F00 - Pipe External Protection - None
B00 - Tank External Protection - None

Map ID
Direction
Distance
Elevation

MAP FINDINGS

Site

Database(s)

EDR ID Number
EPA ID Number

248 E. FORDHAM RD (Continued)

U004045289

D01 - Pipe Type - Steel/Carbon Steel/Iron
A00 - Tank Internal Protection - None
H00 - Tank Leak Detection - None
I00 - Overfill - None

B54
SSW
< 1/8
0.062 mi.
326 ft.

J FREDERICK SCHMIDT
2442 TIEBOUT AVENUE
BRONX, NY 10458
Site 17 of 17 in cluster B

NY AST U003385507
N/A

Relative:
Higher
Actual:
101 ft.

AST:
Region: STATE
DEC Region: 2
Site Status: Inactive
Facility Id: 2-117021
Program Type: PBS
UTM X: 593111.44746
UTM Y: 4523856.42858
Expiration Date: N/A
Site Type: Apartment Building/Office Building

Affiliation Records:
Site Id: 3967
Affiliation Type: Facility Owner
Company Name: J FREDERICK SCHMIDT
Contact Type: Not reported
Contact Name: Not reported
Address1: 2735 WEBSTER AVENUE
Address2: Not reported
City: BRONX
State: NY
Zip Code: 10458
Country Code: 001
Phone: (212) 367-2040
EMail: Not reported
Fax Number: Not reported
Modified By: TRANSLAT
Date Last Modified: 2004-03-04

Site Id: 3967
Affiliation Type: Mail Contact
Company Name: J FREDERICK SCHMIDT
Contact Type: Not reported
Contact Name: J. FREDERICK SCHMIDT
Address1: 2735 WEBSTER AVENUE
Address2: Not reported
City: BRONX
State: NY
Zip Code: 10458
Country Code: 001
Phone: (212) 367-2040
EMail: Not reported
Fax Number: Not reported
Modified By: TRANSLAT
Date Last Modified: 2004-03-04

Site Id: 3967

Map ID
Direction
Distance
Elevation

MAP FINDINGS

Site

Database(s)

EDR ID Number
EPA ID Number

J FREDERICK SCHMIDT (Continued)

U003385507

Affiliation Type: Facility Operator
Company Name: J FREDERICK SCHMIDT
Contact Type: Not reported
Contact Name: J FREDERICK SCHMIDT
Address1: Not reported
Address2: Not reported
City: Not reported
State: NN
Zip Code: Not reported
Country Code: 001
Phone: (212) 367-2040
EMail: Not reported
Fax Number: Not reported
Modified By: TRANSLAT
Date Last Modified: 2004-03-04

Site Id: 3967
Affiliation Type: Emergency Contact
Company Name: J FREDERICK SCHMIDT
Contact Type: Not reported
Contact Name: A COUGHLAN
Address1: Not reported
Address2: Not reported
City: Not reported
State: NN
Zip Code: Not reported
Country Code: 001
Phone: (212) 295-6740
EMail: Not reported
Fax Number: Not reported
Modified By: TRANSLAT
Date Last Modified: 2004-03-04

Tank Info:

Tank Number: 001
Tank Id: 7899
Material Code: 0008
Common Name of Substance: Diesel

Equipment Records:

I04 - Overfill - Product Level Gauge (A/G)
G00 - Tank Secondary Containment - None
J02 - Dispenser - Suction Dispenser
B00 - Tank External Protection - None
C00 - Pipe Location - No Piping
F00 - Pipe External Protection - None
H00 - Tank Leak Detection - None
A00 - Tank Internal Protection - None
D01 - Pipe Type - Steel/Carbon Steel/Iron
Tank Location: 1
Tank Type: Steel/Carbon Steel/Iron
Tank Status: Tank Converted to Non-Regulated Use
Pipe Model: Not reported
Install Date: Not reported
Capacity Gallons: 5000

Map ID
Direction
Distance
Elevation

MAP FINDINGS

Site

Database(s)

EDR ID Number
EPA ID Number

J FREDERICK SCHMIDT (Continued)

U003385507

Tightness Test Method: NN
Date Test: Not reported
Next Test Date: Not reported
Date Tank Closed: 05/01/2002
Register: True
Modified By: TRANSLAT
Last Modified: 04/14/2017
Material Name: diesel

D55
WSW
< 1/8
0.065 mi.
342 ft.

CON EDISON SERVICE BOX: 12039
2456 VALENTINE AVE FRONT OF
BRONX, NY 10457

RCRA NonGen / NLR **1017771739**
FINDS **NYP004486833**

Site 8 of 12 in cluster D

Relative:
Higher

RCRA NonGen / NLR:

Date form received by agency: 05/02/2014

Actual:
103 ft.

Facility name: CON EDISON SERVICE BOX: 12039
Facility address: 2456 VALENTINE AVE FRONT OF
BRONX, NY 10457

EPA ID: NYP004486833
Mailing address: IRVING PL, 15TH FL NE
NEW YORK, NY 10003

Contact: THOMAS TEELING
Contact address: Not reported

Contact country: Not reported
Contact telephone: 212-460-3770
Contact email: Not reported

EPA Region: 02
Classification: Non-Generator

Description: Handler: Non-Generators do not presently generate hazardous waste

Handler Activities Summary:

U.S. importer of hazardous waste: No
Mixed waste (haz. and radioactive): No
Recycler of hazardous waste: No
Transporter of hazardous waste: No
Treater, storer or disposer of HW: No
Underground injection activity: No
On-site burner exemption: No
Furnace exemption: No
Used oil fuel burner: No
Used oil processor: No
User oil refiner: No
Used oil fuel marketer to burner: No
Used oil Specification marketer: No
Used oil transfer facility: No
Used oil transporter: No

Historical Generators:

Date form received by agency: 04/02/2014
Site name: CON EDISON
Classification: Large Quantity Generator

Date form received by agency: 04/02/2014
Site name: CON EDISON

Map ID
 Direction
 Distance
 Elevation

MAP FINDINGS

Site

Database(s)

EDR ID Number
 EPA ID Number

CON EDISON SERVICE BOX: 12039 (Continued)

1017771739

Classification: Not a generator, verified

Violation Status: No violations found

FINDS:

Registry ID: 110063796218

Environmental Interest/Information System

RCRAInfo is a national information system that supports the Resource Conservation and Recovery Act (RCRA) program through the tracking of events and activities related to facilities that generate, transport, and treat, store, or dispose of hazardous waste. RCRAInfo allows RCRA program staff to track the notification, permit, compliance, and corrective action activities required under RCRA.

[Click this hyperlink](#) while viewing on your computer to access additional FINDS: detail in the EDR Site Report.

D56
WSW
< 1/8
0.065 mi.
342 ft.

CON ED
2456 VALENTINE AVE FRONT OF
BRONX, NY 10457
Site 9 of 12 in cluster D

NY MANIFEST S116297108
N/A

Relative:
Higher
Actual:
103 ft.

NY MANIFEST:
 Country: USA
 EPA ID: NYP004486833
 Facility Status: Not reported
 Location Address 1: 2456 VALENTINE AVE
 Code: BP
 Location Address 2: SB 12039
 Total Tanks: Not reported
 Location City: BRONX
 Location State: NY
 Location Zip: 10458
 Location Zip 4: Not reported

NY MANIFEST:
 EPAID: NYP004486833
 Mailing Name: CON ED
 Mailing Contact: TOM TEELING
 Mailing Address 1: 4 IRVING PLACE - 15TH FLOOR
 Mailing Address 2: Not reported
 Mailing City: NEW YORK
 Mailing State: NY
 Mailing Zip: 10003
 Mailing Zip 4: Not reported
 Mailing Country: USA
 Mailing Phone: 2124603770

NY MANIFEST:
 Document ID: Not reported
 Manifest Status: Not reported
 seq: Not reported
 Year: 2014
 Trans1 State ID: NJD003812047

Map ID
 Direction
 Distance
 Elevation

MAP FINDINGS

Site

Database(s)

EDR ID Number
 EPA ID Number

CON ED (Continued)

S116297108

Trans2 State ID:	Not reported
Generator Ship Date:	04/02/2014
Trans1 Recv Date:	04/02/2014
Trans2 Recv Date:	Not reported
TSD Site Recv Date:	04/02/2014
Part A Recv Date:	Not reported
Part B Recv Date:	Not reported
Generator EPA ID:	NYP004486833
Trans1 EPA ID:	Not reported
Trans2 EPA ID:	Not reported
TSD ID 1:	NJD991291105
TSD ID 2:	Not reported
Manifest Tracking Number:	002359868GBF
Import Indicator:	N
Export Indicator:	N
Discr Quantity Indicator:	N
Discr Type Indicator:	N
Discr Residue Indicator:	N
Discr Partial Reject Indicator:	N
Discr Full Reject Indicator:	N
Manifest Ref Number:	Not reported
Alt Facility RCRA ID:	Not reported
Alt Facility Sign Date:	Not reported
MGMT Method Type Code:	H110
Waste Code:	Not reported
Waste Code:	Not reported
Waste Code:	Not reported
Waste Code:	Not reported
Waste Code:	Not reported
Waste Code:	Not reported
Quantity:	80
Units:	P - Pounds
Number of Containers:	1
Container Type:	TT - Cargo tank, tank trucks
Handling Method:	T Chemical, physical, or biological treatment.
Specific Gravity:	1
Waste Code:	D008
Waste Code 1_2:	Not reported
Waste Code 1_3:	Not reported
Waste Code 1_4:	Not reported
Waste Code 1_5:	Not reported
Waste Code 1_6:	Not reported

[Click this hyperlink](#) while viewing on your computer to access
 -1 additional NY MANIFEST: record(s) in the EDR Site Report.

C57
SE
 < 1/8
 0.068 mi.
 357 ft.

2444 46 MARION REALTY, LLC
2444-46 MARION AVENUE
BRONX, NY 10458
Site 7 of 15 in cluster C

NY AST U003394708
N/A

Relative:
Lower
Actual:
69 ft.

AST:	
Region:	STATE
DEC Region:	2
Site Status:	Inactive
Facility Id:	2-472549

Map ID
Direction
Distance
Elevation

MAP FINDINGS

Site

Database(s)

EDR ID Number
EPA ID Number

2444 46 MARION REALTY, LLC (Continued)

U003394708

Program Type: PBS
UTM X: 593224.02506
UTM Y: 4523829.79398
Expiration Date: N/A
Site Type: Unknown

Affiliation Records:

Site Id: 20740
Affiliation Type: Facility Owner
Company Name: ARTHA MANAGEMENT INC
Contact Type: Not reported
Contact Name: Not reported
Address1: 21 NAGLE AVENUE
Address2: Not reported
City: NEW YORK
State: NY
Zip Code: 10040
Country Code: 001
Phone: (212) 304-9300
EMail: Not reported
Fax Number: Not reported
Modified By: TRANSLAT
Date Last Modified: 2004-03-04

Site Id: 20740
Affiliation Type: Mail Contact
Company Name: ARTHA MANAGEMENT INC
Contact Type: Not reported
Contact Name: Not reported
Address1: 21 NAGLE AVENUE
Address2: Not reported
City: NEW YORK
State: NY
Zip Code: 10040
Country Code: 001
Phone: (212) 304-9300
EMail: Not reported
Fax Number: Not reported
Modified By: TRANSLAT
Date Last Modified: 2004-03-04

Site Id: 20740
Affiliation Type: Facility Operator
Company Name: 2444-46 MARION AVENUE
Contact Type: Not reported
Contact Name: VICTOR VEGA
Address1: Not reported
Address2: Not reported
City: Not reported
State: NN
Zip Code: Not reported
Country Code: 001
Phone: (212) 304-9300
EMail: Not reported
Fax Number: Not reported
Modified By: TRANSLAT
Date Last Modified: 2004-03-04

Map ID
Direction
Distance
Elevation

MAP FINDINGS

Site

Database(s)

EDR ID Number
EPA ID Number

2444 46 MARION REALTY, LLC (Continued)

U003394708

Site Id: 20740
Affiliation Type: Emergency Contact
Company Name: ARTHA MANAGEMENT INC
Contact Type: Not reported
Contact Name: EMANUEL OSTROVSKY
Address1: Not reported
Address2: Not reported
City: Not reported
State: NN
Zip Code: Not reported
Country Code: 001
Phone: (212) 601-8700
EMail: Not reported
Fax Number: Not reported
Modified By: TRANSLAT
Date Last Modified: 2004-03-04

Tank Info:

Tank Number: 001
Tank Id: 47621
Material Code: 0001
Common Name of Substance: #2 Fuel Oil (On-Site Consumption)

Equipment Records:

C01 - Pipe Location - Aboveground
I04 - Overfill - Product Level Gauge (A/G)
J05 - Dispenser - On Site Heating System (Supply/Return)
A00 - Tank Internal Protection - None
B01 - Tank External Protection - Painted/Asphalt Coating
D01 - Pipe Type - Steel/Carbon Steel/Iron
K00 - Spill Prevention - None
E00 - Piping Secondary Containment - None
H00 - Tank Leak Detection - None
F00 - Pipe External Protection - None
G02 - Tank Secondary Containment - Vault (w/access)
I05 - Overfill - Vent Whistle
L00 - Piping Leak Detection - None

Tank Location: 1
Tank Type: Steel/Carbon Steel/Iron
Tank Status: In Service
Pipe Model: Not reported
Install Date: 06/19/1987
Capacity Gallons: 3000
Tightness Test Method: -
Date Test: Not reported
Next Test Date: Not reported
Date Tank Closed: Not reported
Register: True
Modified By: MXLAY
Last Modified: 04/14/2017
Material Name: #2 fuel oil (on-site consumption)

Tank Number: 001
Tank Id: 37034

Map ID
Direction
Distance
Elevation

MAP FINDINGS

Site

Database(s)

EDR ID Number
EPA ID Number

2444 46 MARION REALTY, LLC (Continued)

U003394708

Material Code: 0001
Common Name of Substance: #2 Fuel Oil (On-Site Consumption)

Equipment Records:

A00 - Tank Internal Protection - None
D01 - Pipe Type - Steel/Carbon Steel/Iron
G03 - Tank Secondary Containment - Vault (w/o access)
H00 - Tank Leak Detection - None
J02 - Dispenser - Suction Dispenser
B00 - Tank External Protection - None
C00 - Pipe Location - No Piping
F00 - Pipe External Protection - None
I04 - Overfill - Product Level Gauge (A/G)

Tank Location: 1
Tank Type: Steel/Carbon Steel/Iron
Tank Status: Tank Converted to Non-Regulated Use
Pipe Model: Not reported
Install Date: Not reported
Capacity Gallons: 3000
Tightness Test Method: NN
Date Test: Not reported
Next Test Date: Not reported
Date Tank Closed: 10/01/1995
Register: True
Modified By: TRANSLAT
Last Modified: 04/14/2017
Material Name: #2 fuel oil (on-site consumption)

Affiliation Records:

Site Id: 23687
Affiliation Type: Facility Owner
Company Name: 2444-46 MARION REALTY, LLC
Contact Type: Not reported
Contact Name: Not reported
Address1: 1919 WILLIAMSBRIDGE RD.
Address2: Not reported
City: BRONX
State: NY
Zip Code: 10461
Country Code: 001
Phone: (718) 863-2300
EMail: Not reported
Fax Number: Not reported
Modified By: MXLAY
Date Last Modified: 2016-12-14

Site Id: 23687
Affiliation Type: Mail Contact
Company Name: ROSENBERG REALTY GROUP, INC.
Contact Type: Not reported
Contact Name: FRANK GABRIEL
Address1: 1919 WILLIAMSBRIDGE ROAD
Address2: Not reported
City: BRONX
State: NY
Zip Code: 10461

Map ID
Direction
Distance
Elevation

MAP FINDINGS

Site

Database(s)

EDR ID Number
EPA ID Number

2444 46 MARION REALTY, LLC (Continued)

U003394708

Country Code: 001
Phone: (718) 863-2300
EMail: MEC555@OPTONLINE.NET
Fax Number: Not reported
Modified By: MXLAY
Date Last Modified: 2016-12-14

Site Id: 23687
Affiliation Type: Facility Operator
Company Name: 2444 46 MARION REALTY, LLC
Contact Type: Not reported
Contact Name: ELVIN PENA
Address1: Not reported
Address2: Not reported
City: Not reported
State: NN
Zip Code: Not reported
Country Code: 001
Phone: (718) 863-2300
EMail: Not reported
Fax Number: Not reported
Modified By: TRANSLAT
Date Last Modified: 2004-03-04

Site Id: 23687
Affiliation Type: Emergency Contact
Company Name: 2444-46 MARION REALTY, LLC
Contact Type: Not reported
Contact Name: FRANK GABRIEL
Address1: Not reported
Address2: Not reported
City: Not reported
State: NN
Zip Code: Not reported
Country Code: 999
Phone: (917) 440-3988
EMail: Not reported
Fax Number: Not reported
Modified By: MXLAY
Date Last Modified: 2016-12-14

Tank Info:

Tank Number: 001
Tank Id: 47621
Material Code: 0001
Common Name of Substance: #2 Fuel Oil (On-Site Consumption)

Equipment Records:

C01 - Pipe Location - Aboveground
I04 - Overfill - Product Level Gauge (A/G)
J05 - Dispenser - On Site Heating System (Supply/Return)
A00 - Tank Internal Protection - None
B01 - Tank External Protection - Painted/Asphalt Coating
D01 - Pipe Type - Steel/Carbon Steel/Iron
K00 - Spill Prevention - None

Map ID
Direction
Distance
Elevation

MAP FINDINGS

Site

Database(s)

EDR ID Number
EPA ID Number

2444 46 MARION REALTY, LLC (Continued)

U003394708

E00 - Piping Secondary Containment - None
H00 - Tank Leak Detection - None
F00 - Pipe External Protection - None
G02 - Tank Secondary Containment - Vault (w/access)
I05 - Overfill - Vent Whistle
L00 - Piping Leak Detection - None

Tank Location: 1
Tank Type: Steel/Carbon Steel/Iron
Tank Status: In Service
Pipe Model: Not reported
Install Date: 06/19/1987
Capacity Gallons: 3000
Tightness Test Method: -
Date Test: Not reported
Next Test Date: Not reported
Date Tank Closed: Not reported
Register: True
Modified By: MXLAY
Last Modified: 04/14/2017
Material Name: #2 fuel oil (on-site consumption)

Tank Number: 001
Tank Id: 37034
Material Code: 0001
Common Name of Substance: #2 Fuel Oil (On-Site Consumption)

Equipment Records:

A00 - Tank Internal Protection - None
D01 - Pipe Type - Steel/Carbon Steel/Iron
G03 - Tank Secondary Containment - Vault (w/o access)
H00 - Tank Leak Detection - None
J02 - Dispenser - Suction Dispenser
B00 - Tank External Protection - None
C00 - Pipe Location - No Piping
F00 - Pipe External Protection - None
I04 - Overfill - Product Level Gauge (A/G)

Tank Location: 1
Tank Type: Steel/Carbon Steel/Iron
Tank Status: Tank Converted to Non-Regulated Use
Pipe Model: Not reported
Install Date: Not reported
Capacity Gallons: 3000
Tightness Test Method: NN
Date Test: Not reported
Next Test Date: Not reported
Date Tank Closed: 10/01/1995
Register: True
Modified By: TRANSLAT
Last Modified: 04/14/2017
Material Name: #2 fuel oil (on-site consumption)

Map ID
Direction
Distance
Elevation

MAP FINDINGS

Site

Database(s)

EDR ID Number
EPA ID Number

E58
NE
< 1/8
0.068 mi.
360 ft.

CON EDISON MANHOLE: 3726
E FORDHAM AVE & ELM AVE
BRONX, NY 10468

RCRA NonGen / NLR
NY MANIFEST
1016968724
NYP004423513

Site 1 of 14 in cluster E

Relative:
Higher

RCRA NonGen / NLR:

Actual:
101 ft.

Date form received by agency: 02/21/2014
Facility name: CON EDISON MANHOLE: 3726
Facility address: E FORDHAM AVE & ELM AVE
BRONX, NY 10468
EPA ID: NYP004423513
Mailing address: IRVING PL, 15TH FL NE
NEW YORK, NY 10003
Contact: THOMAS TEELING
Contact address: Not reported
Not reported
Contact country: Not reported
Contact telephone: 212-460-3770
Contact email: Not reported
EPA Region: 02
Classification: Non-Generator
Description: Handler: Non-Generators do not presently generate hazardous waste

Handler Activities Summary:

U.S. importer of hazardous waste: No
Mixed waste (haz. and radioactive): No
Recycler of hazardous waste: No
Transporter of hazardous waste: No
Treater, storer or disposer of HW: No
Underground injection activity: No
On-site burner exemption: No
Furnace exemption: No
Used oil fuel burner: No
Used oil processor: No
User oil refiner: No
Used oil fuel marketer to burner: No
Used oil Specification marketer: No
Used oil transfer facility: No
Used oil transporter: No

Historical Generators:

Date form received by agency: 01/21/2014
Site name: CON EDISON MANHOLE: 3726
Classification: Conditionally Exempt Small Quantity Generator

Violation Status: No violations found

NY MANIFEST:

Country: USA
EPA ID: NYP004423513
Facility Status: Not reported
Location Address 1: NORTH EAST CORNER E FORHAM RD & ELM AVE
Code: BP
Location Address 2: Not reported
Total Tanks: Not reported
Location City: BRONX
Location State: NY
Location Zip: 14068

Map ID
Direction
Distance
Elevation

MAP FINDINGS

Site

Database(s)

EDR ID Number
EPA ID Number

CON EDISON MANHOLE: 3726 (Continued)

1016968724

Location Zip 4: Not reported

NY MANIFEST:

EPAID: NYP004423513

Mailing Name: CON EDISON

Mailing Contact: CON EDISON

Mailing Address 1: 4 IRVING PLACE

Mailing Address 2: 15TH FL

Mailing City: NEW YORK

Mailing State: NY

Mailing Zip: 10003

Mailing Zip 4: Not reported

Mailing Country: USA

Mailing Phone: Not reported

NY MANIFEST:

Document ID: Not reported

Manifest Status: Not reported

seq: Not reported

Year: 2014

Trans1 State ID: NJD003812047

Trans2 State ID: Not reported

Generator Ship Date: 01/21/2014

Trans1 Recv Date: 01/21/2014

Trans2 Recv Date: Not reported

TSD Site Recv Date: 01/21/2014

Part A Recv Date: Not reported

Part B Recv Date: Not reported

Generator EPA ID: NYP004423513

Trans1 EPA ID: Not reported

Trans2 EPA ID: Not reported

TSD ID 1: NJD991291105

TSD ID 2: Not reported

Manifest Tracking Number: 002085562GBF

Import Indicator: N

Export Indicator: N

Discr Quantity Indicator: N

Discr Type Indicator: N

Discr Residue Indicator: N

Discr Partial Reject Indicator: N

Discr Full Reject Indicator: N

Manifest Ref Number: Not reported

Alt Facility RCRA ID: Not reported

Alt Facility Sign Date: Not reported

MGMT Method Type Code: H110

Waste Code: Not reported

Waste Code: Not reported

Waste Code: Not reported

Waste Code: Not reported

Waste Code: Not reported

Waste Code: Not reported

Quantity: 100

Units: G - Gallons (liquids only)* (8.3 pounds)

Number of Containers: 1

Container Type: TT - Cargo tank, tank trucks

Handling Method: T Chemical, physical, or biological treatment.

Specific Gravity: 1

Map ID
Direction
Distance
Elevation

MAP FINDINGS

Site

Database(s)

EDR ID Number
EPA ID Number

CON EDISON MANHOLE: 3726 (Continued)

1016968724

Waste Code: D008
Waste Code 1_2: Not reported
Waste Code 1_3: Not reported
Waste Code 1_4: Not reported
Waste Code 1_5: Not reported
Waste Code 1_6: Not reported

[Click this hyperlink](#) while viewing on your computer to access
-1 additional NY MANIFEST: record(s) in the EDR Site Report.

F59
South
< 1/8
0.068 mi.
360 ft.

PRANA GROWTH FUND1, L.P.
355 EAST 187TH STREET
BRONX, NY 10458

NY UST **U004048013**
N/A

Site 1 of 10 in cluster F

Relative:
Higher
Actual:
99 ft.

UST:
Id/Status: 2-248711 / Unregulated/Closed
Program Type: PBS
Region: STATE
DEC Region: 2
Expiration Date: N/A
UTM X: 593202.27858
UTM Y: 4523744.26539
Site Type: Private Residence

Affiliation Records:

Site Id: 9841
Affiliation Type: Mail Contact
Company Name: PRANA GROWTH FUND 1 LP
Contact Type: Not reported
Contact Name: Not reported
Address1: 507 WEST 186TH STREET
Address2: #A4
City: NEW YORK
State: NY
Zip Code: 10033
Country Code: 001
Phone: (212) 923-4840
EMail: Not reported
Fax Number: Not reported
Modified By: NRLOMBAR
Date Last Modified: 2015-02-27

Site Id: 9841
Affiliation Type: Facility Operator
Company Name: PRANA GROWTH FUND1, L.P.
Contact Type: Not reported
Contact Name: CARLOS NAZARIO
Address1: Not reported
Address2: Not reported
City: Not reported
State: NN
Zip Code: Not reported
Country Code: 001
Phone: (718) 563-6604
EMail: Not reported

Map ID
Direction
Distance
Elevation

MAP FINDINGS

Site

Database(s)

EDR ID Number
EPA ID Number

PRANA GROWTH FUND1, L.P. (Continued)

U004048013

Fax Number: Not reported
Modified By: KXTANG
Date Last Modified: 2005-05-10

Site Id: 9841
Affiliation Type: Emergency Contact
Company Name: PRANA GROWTH FUND 1 L.P.
Contact Type: Not reported
Contact Name: MAURICE MCKENZIE
Address1: Not reported
Address2: Not reported
City: Not reported
State: NN
Zip Code: Not reported
Country Code: 999
Phone: (212) 923-4840
EMail: Not reported
Fax Number: Not reported
Modified By: KXTANG
Date Last Modified: 2005-05-10

Site Id: 9841
Affiliation Type: Facility Owner
Company Name: PRANA GROWTH FUND 1 L.P.
Contact Type: Not reported
Contact Name: Not reported
Address1: 507 WEST 186TH STREET #A4
Address2: Not reported
City: NEW YORK
State: NY
Zip Code: 10033
Country Code: 001
Phone: (212) 923-4840
EMail: Not reported
Fax Number: Not reported
Modified By: NRLOMBAR
Date Last Modified: 2015-02-27

Tank Info:

Tank Number: 001
Tank ID: 11155
Tank Status: Closed - In Place
Material Name: Closed - In Place
Capacity Gallons: 7500
Install Date: 01/02/1930
Date Tank Closed: 04/12/2015
Registered: True
Tank Location: Underground
Tank Type: Steel/carbon steel
Material Code: 0003
Common Name of Substance: #6 Fuel Oil (On-Site Consumption)

Tightness Test Method: NN
Date Test: Not reported
Next Test Date: Not reported
Pipe Model: Not reported

Map ID
Direction
Distance
Elevation

MAP FINDINGS

Site

Database(s)

EDR ID Number
EPA ID Number

PRANA GROWTH FUND1, L.P. (Continued)

U004048013

Modified By: NRLOMBAR
Last Modified: 04/14/2017

Equipment Records:

J03 - Dispenser - Gravity
L00 - Piping Leak Detection - None
B00 - Tank External Protection - None
C00 - Pipe Location - No Piping
F00 - Pipe External Protection - None
A00 - Tank Internal Protection - None
D01 - Pipe Type - Steel/Carbon Steel/Iron
K00 - Spill Prevention - None
E00 - Piping Secondary Containment - None
H00 - Tank Leak Detection - None
G04 - Tank Secondary Containment - Double-Walled (Underground)
I05 - Overfill - Vent Whistle

F60
SSW
< 1/8
0.071 mi.
375 ft.

2440 TIEBOUT AVE.
2440 TIEBOUT AVENUE
BRONX, NY 10468

NY AST **A100177891**
N/A

Site 2 of 10 in cluster F

Relative:
Higher
Actual:
102 ft.

AST:
Region: STATE
DEC Region: 2
Site Status: Active
Facility Id: 2-605567
Program Type: PBS
UTM X: 593109.52894
UTM Y: 4523849.81212
Expiration Date: 03/30/2020
Site Type: Apartment Building/Office Building

Affiliation Records:

Site Id: 27434
Affiliation Type: Mail Contact
Company Name: TWO-DOUBLE-FOUR-NOUGHT, LLC
Contact Type: MANAGING AGENT
Contact Name: MARTIN ROONEY
Address1: P.O. BOX 579
Address2: Not reported
City: BRONX
State: NY
Zip Code: 10470
Country Code: 001
Phone: (718) 994-7420
EMail: Not reported
Fax Number: Not reported
Modified By: NTFREEMA
Date Last Modified: 2015-02-12

Site Id: 27434
Affiliation Type: Facility Operator
Company Name: 2440 TIEBOUT AVE.
Contact Type: Not reported
Contact Name: TWO-DOUBLE-FOUR-NOUGHT, LLC
Address1: Not reported
Address2: Not reported

Map ID
Direction
Distance
Elevation

MAP FINDINGS

Site

Database(s)

EDR ID Number
EPA ID Number

2440 TIEBOUT AVE. (Continued)

A100177891

City: Not reported
State: NN
Zip Code: Not reported
Country Code: 001
Phone: (718) 994-7420
EMail: Not reported
Fax Number: Not reported
Modified By: KXTANG
Date Last Modified: 2005-03-30

Site Id: 27434
Affiliation Type: Emergency Contact
Company Name: TWO-DOUBLE-FOUR-NOUGHT, LLC
Contact Type: Not reported
Contact Name: TWO-DOUBLE-FOUR-NOUGHT, LLC
Address1: Not reported
Address2: Not reported
City: Not reported
State: NN
Zip Code: Not reported
Country Code: 999
Phone: (718) 994-7420
EMail: Not reported
Fax Number: Not reported
Modified By: KXTANG
Date Last Modified: 2005-03-30

Site Id: 27434
Affiliation Type: Facility Owner
Company Name: TWO-DOUBLE-FOUR-NOUGHT, LLC
Contact Type: MANAGING AGENT
Contact Name: MARTIN ROONEY
Address1: P.O. BOX 579
Address2: Not reported
City: BRONX
State: NY
Zip Code: 10470
Country Code: 001
Phone: (718) 994-7420
EMail: Not reported
Fax Number: Not reported
Modified By: NTFREEMA
Date Last Modified: 2015-02-12

Tank Info:

Tank Number: 001
Tank Id: 60064
Material Code: 0003
Common Name of Substance: #6 Fuel Oil (On-Site Consumption)

Equipment Records:

J02 - Dispenser - Suction Dispenser
L01 - Piping Leak Detection - Interstitial - Electronic Monitoring
E00 - Piping Secondary Containment - None
K01 - Spill Prevention - Catch Basin

Map ID
 Direction
 Distance
 Elevation

MAP FINDINGS

Site

Database(s)

EDR ID Number
 EPA ID Number

2440 TIEBOUT AVE. (Continued)

A100177891

A00 - Tank Internal Protection - None
 D01 - Pipe Type - Steel/Carbon Steel/Iron
 H01 - Tank Leak Detection - Interstitial - Electronic Monitoring
 C01 - Pipe Location - Aboveground
 B00 - Tank External Protection - None
 F00 - Pipe External Protection - None
 G02 - Tank Secondary Containment - Vault (w/access)
 I05 - Overfill - Vent Whistle

Tank Location: 1
 Tank Type: Steel/Carbon Steel/Iron
 Tank Status: In Service
 Pipe Model: Not reported
 Install Date: 03/10/1945
 Capacity Gallons: 5000
 Tightness Test Method: NN
 Date Test: Not reported
 Next Test Date: Not reported
 Date Tank Closed: Not reported
 Register: True
 Modified By: NTFREEMA
 Last Modified: 04/14/2017
 Material Name: #6 fuel oil (on-site consumption)

**C61
 SE
 < 1/8
 0.073 mi.
 384 ft.**

**PASTO REALTY LLC
 361 EAST 188TH STREET
 BRONX, NY 10458**

**NY AST A100173506
 N/A**

Site 8 of 15 in cluster C

**Relative:
 Lower
 Actual:
 68 ft.**

AST:
 Region: STATE
 DEC Region: 2
 Site Status: Active
 Facility Id: 2-602585
 Program Type: PBS
 UTM X: 593235.71080
 UTM Y: 4523836.63659
 Expiration Date: 07/16/2023
 Site Type: Apartment Building/Office Building

Affiliation Records:
 Site Id: 24542
 Affiliation Type: Mail Contact
 Company Name: PASTO REALTY LLC
 Contact Type: MANAGER
 Contact Name: KENNY NASAB
 Address1: P.O. BOX 580
 Address2: Not reported
 City: BRONX
 State: NY
 Zip Code: 10468
 Country Code: 001
 Phone: (646) 702-0100
 EMail: ORENCOGROUP@AOL.COM
 Fax Number: Not reported
 Modified By: MFLEONAR
 Date Last Modified: 2018-04-11

Map ID
Direction
Distance
Elevation

MAP FINDINGS

Site

Database(s)

EDR ID Number
EPA ID Number

PASTO REALTY LLC (Continued)

A100173506

Site Id: 24542
Affiliation Type: Facility Operator
Company Name: PASTO REALTY LLC
Contact Type: Not reported
Contact Name: ARI SMENDI
Address1: Not reported
Address2: Not reported
City: Not reported
State: NN
Zip Code: Not reported
Country Code: 001
Phone: (646) 702-0100
EMail: Not reported
Fax Number: Not reported
Modified By: MFLEONAR
Date Last Modified: 2018-04-11

Site Id: 24542
Affiliation Type: Emergency Contact
Company Name: PASTO REALTY LLC
Contact Type: Not reported
Contact Name: KENNY NASAB
Address1: Not reported
Address2: Not reported
City: Not reported
State: NN
Zip Code: Not reported
Country Code: 999
Phone: (646) 702-0100
EMail: Not reported
Fax Number: Not reported
Modified By: MFLEONAR
Date Last Modified: 2018-04-11

Site Id: 24542
Affiliation Type: Facility Owner
Company Name: PASTO REALTY LLC
Contact Type: MANAGER
Contact Name: KENNY NASAB
Address1: P.O. BOX 580
Address2: Not reported
City: BRONX
State: NY
Zip Code: 10468
Country Code: 001
Phone: (646) 702-0100
EMail: ORENCOGROUP@AOL.COM
Fax Number: Not reported
Modified By: MFLEONAR
Date Last Modified: 2018-04-11

Tank Info:

Tank Number: 192
Tank Id: 50584
Material Code: 0001
Common Name of Substance: #2 Fuel Oil (On-Site Consumption)

Map ID
 Direction
 Distance
 Elevation

MAP FINDINGS

Site

Database(s)

EDR ID Number
 EPA ID Number

PASTO REALTY LLC (Continued)

A100173506

Equipment Records:

I05 - Overfill - Vent Whistle
 C03 - Pipe Location - Aboveground/Underground Combination
 E00 - Piping Secondary Containment - None
 H00 - Tank Leak Detection - None
 L09 - Piping Leak Detection - Exempt Suction Piping
 J02 - Dispenser - Suction Dispenser
 K99 - Spill Prevention - Other
 B00 - Tank External Protection - None
 D02 - Pipe Type - Galvanized Steel
 F00 - Pipe External Protection - None
 A00 - Tank Internal Protection - None
 G99 - Tank Secondary Containment - Other

Tank Location: 1
 Tank Type: Steel/Carbon Steel/Iron
 Tank Status: In Service
 Pipe Model: Not reported
 Install Date: 03/01/2005
 Capacity Gallons: 4000
 Tightness Test Method: -
 Date Test: Not reported
 Next Test Date: Not reported
 Date Tank Closed: Not reported
 Register: True
 Modified By: MFLEONAR
 Last Modified: 04/11/2018
 Material Name: #2 fuel oil (on-site consumption)

E62
NNE
 < 1/8
 0.073 mi.
 384 ft.

FLOOR NAIL SALON
305 EAST FORDHAM RD
BRONX, NY

NY Spills S111064221
N/A

Site 2 of 14 in cluster E

Relative:
Higher
Actual:
114 ft.

SPILLS:
 Facility ID: 1102331
 Facility Type: ER
 Spill Number: 1102331
 DER Facility ID: 404435
 Site ID: 449836
 DEC Region: 2
 Closed Date: 2011-05-31
 Spill Cause: Human Error
 Spill Class: C4
 SWIS: 0301
 Spill Date: 2011-05-31
 Investigator: smsanges
 Referred To: Not reported
 Reported to Dept: 2011-05-31
 CID: Not reported
 Water Affected: Not reported
 Spill Source: Commercial/Industrial
 Spill Notifier: Other
 Cleanup Ceased: Not reported
 Cleanup Meets Std: False
 Last Inspection: Not reported
 Recommended Penalty: Not reported

Map ID
Direction
Distance
Elevation

MAP FINDINGS

Site

Database(s)

EDR ID Number
EPA ID Number

FLOOR NAIL SALON (Continued)

S111064221

UST Trust: False
Remediation Phase: 0
Date Entered In Computer: 2011-05-31
Spill Record Last Update: 2011-05-31
Spiller Name: CALLER
Spiller Company: UNKNOWN
Spiller Address: 305 EAST AUTUMN RD
Spiller Company: 999
Contact Name: CALLER
DEC Memo: "Acetone spill at nail salon. FDNY did cleanup."
Remarks: "Clean up is done. At nail salon"

All Materials:

Site ID: 449836
Operable Unit ID: 1200040
Operable Unit: 01
Material ID: 2196438
Material Code: 0024A
Material Name: acetone
Case No.: 00067641
Material FA: Hazardous Material
Quantity: 1.00
Units: G
Recovered: Not reported
Oxygenate: Not reported

C63
East
< 1/8
0.073 mi.
388 ft.

OUR LADY OF MERCY CHURCH
2500 MARION AVENUE
BRONX, NY 10458
Site 9 of 15 in cluster C

NY UST **U000406860**
N/A

Relative:
Lower
Actual:
77 ft.

UST:
Id/Status: 2-265306 / Unregulated/Closed
Program Type: PBS
Region: STATE
DEC Region: 2
Expiration Date: N/A
UTM X: 593295.68648
UTM Y: 4523955.92142
Site Type: Unknown

Affiliation Records:

Site Id: 10914
Affiliation Type: Facility Owner
Company Name: OUR LADY OF MERCY CHURCH
Contact Type: Not reported
Contact Name: Not reported
Address1: 2496 MARION AVENUE
Address2: Not reported
City: BRONX
State: NY
Zip Code: 10458
Country Code: 001
Phone: (212) 933-4400
EMail: Not reported
Fax Number: Not reported
Modified By: TRANSLAT

Map ID
Direction
Distance
Elevation

MAP FINDINGS

Site

Database(s)

EDR ID Number
EPA ID Number

OUR LADY OF MERCY CHURCH (Continued)

U000406860

Date Last Modified: 2004-03-04

Site Id: 10914
Affiliation Type: Mail Contact
Company Name: OUR LADY OF MERCY CHURCH
Contact Type: Not reported
Contact Name: Not reported
Address1: 2496 MARION AVENUE
Address2: Not reported
City: BRONX
State: NY
Zip Code: 10458
Country Code: 001
Phone: (212) 933-4400
EMail: Not reported
Fax Number: Not reported
Modified By: TRANSLAT
Date Last Modified: 2004-03-04

Site Id: 10914
Affiliation Type: Facility Operator
Company Name: OUR LADY OF MERCY CHURCH
Contact Type: Not reported
Contact Name: REV LAWRENCE QUINN
Address1: Not reported
Address2: Not reported
City: Not reported
State: NN
Zip Code: Not reported
Country Code: 001
Phone: (212) 933-4400
EMail: Not reported
Fax Number: Not reported
Modified By: TRANSLAT
Date Last Modified: 2004-03-04

Site Id: 10914
Affiliation Type: Emergency Contact
Company Name: OUR LADY OF MERCY CHURCH
Contact Type: Not reported
Contact Name: ERIK ROSA
Address1: Not reported
Address2: Not reported
City: Not reported
State: NN
Zip Code: Not reported
Country Code: 001
Phone: (212) 220-0858
EMail: Not reported
Fax Number: Not reported
Modified By: TRANSLAT
Date Last Modified: 2004-03-04

Tank Info:

Tank Number: 001
Tank ID: 40496

Map ID
Direction
Distance
Elevation

MAP FINDINGS

Site

Database(s)

EDR ID Number
EPA ID Number

OUR LADY OF MERCY CHURCH (Continued)

U000406860

Tank Status: Closed Prior to Micro Conversion, 03/91
Material Name: Closed Prior to Micro Conversion, 03/91
Capacity Gallons: 2000
Install Date: Not reported
Date Tank Closed: Not reported
Registered: True
Tank Location: Underground
Tank Type: Steel/carbon steel
Material Code: 0001
Common Name of Substance: #2 Fuel Oil (On-Site Consumption)

Tightness Test Method: NN
Date Test: Not reported
Next Test Date: Not reported
Pipe Model: Not reported
Modified By: TRANSLAT
Last Modified: 04/14/2017

Equipment Records:

G00 - Tank Secondary Containment - None
J02 - Dispenser - Suction Dispenser
A00 - Tank Internal Protection - None
D01 - Pipe Type - Steel/Carbon Steel/Iron
B00 - Tank External Protection - None
C00 - Pipe Location - No Piping
F00 - Pipe External Protection - None
I04 - Overfill - Product Level Gauge (A/G)
H00 - Tank Leak Detection - None

**E64
NE
< 1/8
0.074 mi.
391 ft.**

**KR FURNICHER
317 E FORDHAM RD
BRONX, NY
Site 3 of 14 in cluster E**

**NY Spills S102238866
N/A**

**Relative:
Higher
Actual:
100 ft.**

SPILLS:
Facility ID: 9513468
Facility Type: ER
Spill Number: 9513468
DER Facility ID: 225740
Site ID: 277730
DEC Region: 2
Closed Date: 1996-01-24
Spill Cause: Housekeeping
Spill Class: C3
SWIS: 0301
Spill Date: 1996-01-21
Investigator: KSTANG
Referred To: Not reported
Reported to Dept: 1996-01-24
CID: 257
Water Affected: Not reported
Spill Source: Commercial/Industrial
Spill Notifier: Affected Persons
Cleanup Ceased: Not reported
Cleanup Meets Std: False
Last Inspection: Not reported
Recommended Penalty: False

Map ID
Direction
Distance
Elevation

MAP FINDINGS

Site

Database(s)

EDR ID Number
EPA ID Number

KR FURNICHER (Continued)

S102238866

UST Trust: False
Remediation Phase: 0
Date Entered In Computer: 1996-01-24
Spill Record Last Update: 1996-02-05
Spiller Name: UNKNWON
Spiller Company: KENTUCY FRIED CHICHEN
Spiller Address: 319 E FORDHAM RD
Spiller Company: 001
Contact Name: JAY SPENCER
DEC Memo: "Prior to Sept, 2004 data translation this spill Lead_DEC Field was TANG REFERRED TO DEP"
Remarks: "large amount of cooking grease dumped into sewer is now backing up into caller basement"

All Materials:

Site ID: 277730
Operable Unit ID: 1024414
Operable Unit: 01
Material ID: 357188
Material Code: 0046A
Material Name: cooking grease
Case No.: Not reported
Material FA: Other
Quantity: .00
Units: G
Recovered: .00
Oxygenate: Not reported

F65
South
< 1/8
0.075 mi.
394 ft.

MAHNOLE 23957
44 E 187TH ST
BRONX, NY

NY Spills S104285124
N/A

Site 3 of 10 in cluster F

Relative:
Higher
Actual:
100 ft.

SPILLS:
Facility ID: 9911403
Facility Type: ER
Spill Number: 9911403
DER Facility ID: 85589
Site ID: 95706
DEC Region: 2
Closed Date: 2003-06-17
Spill Cause: Equipment Failure
Spill Class: C4
SWIS: 0301
Spill Date: 1999-12-29
Investigator: JHOCONNE
Referred To: Not reported
Reported to Dept: 1999-12-29
CID: 246
Water Affected: Not reported
Spill Source: Commercial/Industrial
Spill Notifier: Responsible Party
Cleanup Ceased: Not reported
Cleanup Meets Std: False
Last Inspection: Not reported
Recommended Penalty: False

Map ID
Direction
Distance
Elevation

MAP FINDINGS

Site

Database(s)

EDR ID Number
EPA ID Number

MAHNOLE 23957 (Continued)

S104285124

UST Trust: False
Remediation Phase: 0
Date Entered In Computer: 1999-12-29
Spill Record Last Update: 2003-06-26
Spiller Name: SAME
Spiller Company: CON EDISON
Spiller Address: 4 IRVING PLACE
Spiller Company: 001
Contact Name: MR SCHLAGEL
DEC Memo: "Prior to Sept, 2004 data translation this spill Lead_DEC Field was O'CONNELL E2MIS 129437 Dec 29, 1999 @ 20:10 Supervisor P. Famelio reports that he discovers approximately 1 pint of Insalutum in manhole 23957 while responding to a complaint about a missing manhole cover. The manhole has no water, and there is an earthen sump in the manhole. The Insalutum is in solid form, and away from sump. According to conduit plate number 26-k-2 there's a sewer connection in manhole 23957. Tagged number 14497 were placed, and sample taken for PCB count. The clean up will take place when result is available. The spill was cause by a blown joint on feeder 3x78. Dec. 29, 1999 @ 20:35 CONSOLIDATED EDISON ENVIRONMENTAL, HEALTH & SAFETY ELAP# 10380 CHEMLAB Lab Sequence Number: 99-13225 Date Reported: 12/29/99 E2 Incident Number: 129437 Date Received: 12/29/99 Date Sampled: 12/29/99 Submitter: P.FAMELIO Description: GREASE-MH 23957,187 ST & PARK AVE:WE Facility: E2 Site: TSL Analyst: A.KNOBEL NOTE: THE SUBMITTER SHALL POST AND/OR PROVIDE THESE RESULTS TO ALL EMPLOYEES WORKING WITH OR IN THE VICINITY OF THIS SUBSTANCE. THIS REPORT SHALL NOT BE REPRODUCED EXCEPT IN FULL, WITHOUT THE WRITTEN APPROVAL OF TSL. TEST RESULTS RELATE ONLY TO THE SAMPLE AS SUBMITTED TO TSL. SAMPLE# E2MIS # DESCRIPTON AROCLOR RESULTS UNITS -001 SAMPLE TYPE: OIL None <1.00 PPM EQUIPMENT : MH 23957 LOCATION : 187 ST 50' E/O PARK AVE VAULT: N/A FDR: 3X78 PHASE: N/A CINDE ID# : QAQC ID : 06-199912232129 TEST MDL: 1016 1221 1232 1242 1248 1254 1260 1262 OIL MATRIX: 1MG/L 2MG/L 2MG/L .5MG/L 2MG/L 1MG/L 1MG/L 1MG/L SOIL MATRIX: 2MG/KG 1MG/KG 2MG/KG WIPE MATRIX: 1UG/100CM2 1UG/100CM2 1UG/100CM2 PPB = UG/L; PPM = MG/L, MG/KG; MDL = METHOD DETECTION LIMIT Analysis performed according to the following methods: PCB in Solid Waste - SW 846 - Method 3540B, 3550A, 8082 PCB in Transformer fluids & Waste Oils - EPA 600/ 4-81-045 PCB in Waste Water - EPA 608 Approved By: S.PETERS Title: Supervisor CIG M. Schlagel notified at 20:34 of incident. 12/30/99 0300hrs. fod crew Justi & Louis completed clean up. they clean up the insalatum on the floor &put it in plastic bags. the results came back less than 1 ppm. they brought it back to yard to deposited of.they also removed tag # 14497 .js 10-DEC-2002 22:49 Blown Joint cut out and replaced 12/30/1999 17:35 as per Live Hold Off records. "
Remarks: "CABLE JOINT FAILED DEPOSITING 1 PT INSULADUM INTO BOTTOM OF MANHOLE CLEANUP PENDING LAB RESULTS. #129437"

All Materials:
Site ID: 95706
Operable Unit ID: 1090107
Operable Unit: 01
Material ID: 553040
Material Code: 0541A
Material Name: dielectric fluid
Case No.: Not reported
Material FA: Petroleum
Quantity: 1.00

Map ID
Direction
Distance
Elevation

MAP FINDINGS

Site

Database(s)

EDR ID Number
EPA ID Number

MAHNOLE 23957 (Continued)

S104285124

Units: G
Recovered: .00
Oxygenate: Not reported

G66
East
< 1/8
0.075 mi.
396 ft.

CON EDISON SERVICE BOX: 17999
2506 MARION AVE
BRONX, NY 10458

RCRA NonGen / NLR **1016974347**
NY MANIFEST **NYP004481651**

Site 1 of 3 in cluster G

Relative:
Lower
Actual:
84 ft.

RCRA NonGen / NLR:
Date form received by agency: 04/28/2014
Facility name: CON EDISON SERVICE BOX: 17999
Facility address: 2506 MARION AVE
BRONX, NY 10458
EPA ID: NYP004481651
Mailing address: IRVING PL, 15TH FL NE
NEW YORK, NY 10003
Contact: THOMAS TEELING
Contact address: Not reported
Not reported
Contact country: Not reported
Contact telephone: 212-460-3770
Contact email: Not reported
EPA Region: 02
Classification: Non-Generator
Description: Handler: Non-Generators do not presently generate hazardous waste

Handler Activities Summary:

U.S. importer of hazardous waste: No
Mixed waste (haz. and radioactive): No
Recycler of hazardous waste: No
Transporter of hazardous waste: No
Treater, storer or disposer of HW: No
Underground injection activity: No
On-site burner exemption: No
Furnace exemption: No
Used oil fuel burner: No
Used oil processor: No
Used oil refiner: No
Used oil fuel marketer to burner: No
Used oil Specification marketer: No
Used oil transfer facility: No
Used oil transporter: No

Historical Generators:

Date form received by agency: 03/28/2014
Site name: CON EDISON SERVICE BOX: 17999
Classification: Conditionally Exempt Small Quantity Generator

Violation Status: No violations found

NY MANIFEST:

Country: USA
EPA ID: NYP004481651
Facility Status: Not reported

Map ID
Direction
Distance
Elevation

MAP FINDINGS

Site

Database(s)

EDR ID Number
EPA ID Number

CON EDISON SERVICE BOX: 17999 (Continued)

1016974347

Location Address 1: 2506 MARION AVE
Code: BP
Location Address 2: SB 17999
Total Tanks: Not reported
Location City: BRONX
Location State: NY
Location Zip: 10458
Location Zip 4: Not reported

NY MANIFEST:

EPAID: NYP004481651
Mailing Name: CON ED
Mailing Contact: TOM TEELING
Mailing Address 1: 4 IRVING PLACE - 15TH FLOOR
Mailing Address 2: Not reported
Mailing City: NEW YORK
Mailing State: NY
Mailing Zip: 10003
Mailing Zip 4: Not reported
Mailing Country: USA
Mailing Phone: 2124603770

NY MANIFEST:

Document ID: Not reported
Manifest Status: Not reported
seq: Not reported
Year: 2014
Trans1 State ID: NJD003812047
Trans2 State ID: Not reported
Generator Ship Date: 03/28/2014
Trans1 Recv Date: 03/28/2014
Trans2 Recv Date: Not reported
TSD Site Recv Date: 04/02/2014
Part A Recv Date: Not reported
Part B Recv Date: Not reported
Generator EPA ID: NYP004481651
Trans1 EPA ID: Not reported
Trans2 EPA ID: Not reported
TSDF ID 1: NJD991291105
TSDF ID 2: Not reported
Manifest Tracking Number: 002359830GBF
Import Indicator: N
Export Indicator: N
Discr Quantity Indicator: N
Discr Type Indicator: N
Discr Residue Indicator: N
Discr Partial Reject Indicator: N
Discr Full Reject Indicator: N
Manifest Ref Number: Not reported
Alt Facility RCRA ID: Not reported
Alt Facility Sign Date: Not reported
MGMT Method Type Code: H110
Waste Code: Not reported
Waste Code: Not reported
Waste Code: Not reported
Waste Code: Not reported
Waste Code: Not reported

Map ID
Direction
Distance
Elevation

MAP FINDINGS

Site

Database(s)

EDR ID Number
EPA ID Number

CON EDISON SERVICE BOX: 17999 (Continued)

1016974347

Waste Code: Not reported
Quantity: 50
Units: P - Pounds
Number of Containers: 1
Container Type: TT - Cargo tank, tank trucks
Handling Method: T Chemical, physical, or biological treatment.
Specific Gravity: 1
Waste Code: D008
Waste Code 1_2: Not reported
Waste Code 1_3: Not reported
Waste Code 1_4: Not reported
Waste Code 1_5: Not reported
Waste Code 1_6: Not reported

[Click this hyperlink](#) while viewing on your computer to access
-1 additional NY MANIFEST: record(s) in the EDR Site Report.

**E67
NE
< 1/8
0.076 mi.
400 ft.**

**KINGSBRIDGE RD
FORDHAM RD
BRONX, NY**

**NY Spills S105056849
N/A**

Site 4 of 14 in cluster E

**Relative:
Higher**

SPILLS:

**Actual:
98 ft.**

Facility ID: 0100952
Facility Type: ER
Spill Number: 0100952
DER Facility ID: 137101
Site ID: 162501
DEC Region: 2
Closed Date: 2002-07-18
Spill Cause: Traffic Accident
Spill Class: C4
SWIS: 0301
Spill Date: 2001-04-25
Investigator: MCTIBBE
Referred To: Not reported
Reported to Dept: 2001-04-25
CID: 270
Water Affected: Not reported
Spill Source: Commercial Vehicle
Spill Notifier: Affected Persons
Cleanup Ceased: Not reported
Cleanup Meets Std: False
Last Inspection: Not reported
Recommended Penalty: False
UST Trust: False
Remediation Phase: 0
Date Entered In Computer: 2001-04-25
Spill Record Last Update: 2002-07-18
Spiller Name: CALLER
Spiller Company: NYC TRANSIT
Spiller Address: 370 JAY ST
Spiller Company: 001
Contact Name: JOSEPHINE BROWN
DEC Memo: "Prior to Sept, 2004 data translation this spill Lead_DEC Field was
TIBBE 5 GALLONS POWER STEERING FLUID. CLEANED BY NYCT."

Map ID
Direction
Distance
Elevation

MAP FINDINGS

Site

Database(s)

EDR ID Number
EPA ID Number

KINGSBRIDGE RD (Continued)

S105056849

Remarks: "vehicle involved in accident causing spill. all cleaned up"

All Materials:

Site ID: 162501
Operable Unit ID: 837869
Operable Unit: 01
Material ID: 536667
Material Code: 0043A
Material Name: antifreeze
Case No.: Not reported
Material FA: Other
Quantity: .00
Units: G
Recovered: .00
Oxygenate: Not reported

**E68
NE
< 1/8
0.076 mi.
400 ft.**

**FORDHAM RD/KINGSBRIDGE AVE
FORDHAM RD/KINGSBRIDGE AVE
BRONX, NY**

**NY Spills S105140250
N/A**

Site 5 of 14 in cluster E

**Relative:
Higher
Actual:
98 ft.**

SPILLS:

Facility ID: 0104351
Facility Type: ER
Spill Number: 0104351
DER Facility ID: 258691
Site ID: 321106
DEC Region: 2
Closed Date: 2002-07-29
Spill Cause: Equipment Failure
Spill Class: C4
SWIS: 0301
Spill Date: 2001-07-24
Investigator: MCTIBBE
Referred To: Not reported
Reported to Dept: 2001-07-24
CID: 382
Water Affected: Not reported
Spill Source: Commercial Vehicle
Spill Notifier: Responsible Party
Cleanup Ceased: Not reported
Cleanup Meets Std: False
Last Inspection: Not reported
Recommended Penalty: False
UST Trust: False
Remediation Phase: 0
Date Entered In Computer: 2001-07-24
Spill Record Last Update: 2005-07-27
Spiller Name: CALLER
Spiller Company: NYC TRANSIT
Spiller Address: 370 JAY ST
Spiller Company: 001
Contact Name: GEORGE BASSIL
DEC Memo: "Prior to Sept, 2004 data translation this spill Lead_DEC Field was TIBBE CONTAINED AND CLEANED BY NYCT AND NYC DOS."
Remarks: "spill from bus at location. cleaned up by nyc sanitation"

Map ID
Direction
Distance
Elevation

MAP FINDINGS

Site

Database(s)

EDR ID Number
EPA ID Number

FORDHAM RD/KINGSBRIDGE AVE (Continued)

S105140250

immediately."

All Materials:

Site ID: 321106
Operable Unit ID: 840982
Operable Unit: 01
Material ID: 532847
Material Code: 1511A
Material Name: power steering fluid
Case No.: Not reported
Material FA: Petroleum
Quantity: 9.00
Units: G
Recovered: 9.00
Oxygenate: Not reported

**E69
NE
< 1/8
0.076 mi.
400 ft.**

**KINGSBRIDGE AVE
FORDHAM ROAD & KINGBRIDGE
BRONX, NY**

**NY Spills S106718788
N/A**

Site 6 of 14 in cluster E

**Relative:
Higher
Actual:
98 ft.**

SPILLS:

Facility ID: 0112035
Facility Type: ER
Spill Number: 0112035
DER Facility ID: 265047
Site ID: 329426
DEC Region: 2
Closed Date: 2002-08-02
Spill Cause: Equipment Failure
Spill Class: C4
SWIS: 0301
Spill Date: 2002-03-21
Investigator: MCTIBBE
Referred To: Not reported
Reported to Dept: 2002-03-21
CID: 322
Water Affected: Not reported
Spill Source: Commercial Vehicle
Spill Notifier: Responsible Party
Cleanup Ceased: Not reported
Cleanup Meets Std: False
Last Inspection: Not reported
Recommended Penalty: False
UST Trust: False
Remediation Phase: 0
Date Entered In Computer: 2002-03-21
Spill Record Last Update: 2002-08-02
Spiller Name: JOSEPHINE BROWN
Spiller Company: NYC TRANSIT
Spiller Address: 370 JAY ST
Spiller Company: 001
Contact Name: Not reported
DEC Memo: "Prior to Sept, 2004 data translation this spill Lead_DEC Field was TIBBE CONTAINED AND CLEANED BY NYCT AND NYC DOS."
Remarks: "line broke on a bus causing spill - spill to pavement and has been

Map ID
Direction
Distance
Elevation

MAP FINDINGS

Site

Database(s)

EDR ID Number
EPA ID Number

KINGSBRIDGE AVE (Continued)

S106718788

cleaned up "

All Materials:

Site ID: 329426
Operable Unit ID: 848976
Operable Unit: 01
Material ID: 526049
Material Code: 1511A
Material Name: power steering fluid
Case No.: Not reported
Material FA: Petroleum
Quantity: 8.00
Units: G
Recovered: 8.00
Oxygenate: Not reported

D70
West
< 1/8
0.077 mi.
404 ft.

2467 REALTY CORP.
2467 VALENTINE AVENUE
BRONX, NY 10458

NY AST **A100467831**
N/A

Site 10 of 12 in cluster D

Relative:
Higher
Actual:
107 ft.

AST:
Region: STATE
DEC Region: 2
Site Status: Active
Facility Id: 2-612917
Program Type: PBS
UTM X: Not reported
UTM Y: Not reported
Expiration Date: 01/05/2019
Site Type: Apartment Building/Office Building

Affiliation Records:

Site Id: 574069
Affiliation Type: Facility Owner
Company Name: 2467 REALTY CORP.
Contact Type: PRESIDENT
Contact Name: CARLOS GARCIA
Address1: 1704 UNIVERSITY AVENUE
Address2: Not reported
City: BRONX
State: NY
Zip Code: 10453
Country Code: 001
Phone: (646) 335-5309
EMail: Not reported
Fax Number: Not reported
Modified By: MRBARROW
Date Last Modified: 2018-07-24

Site Id: 574069
Affiliation Type: Mail Contact
Company Name: 2467 REALTY CORP.
Contact Type: Not reported
Contact Name: ELBA FOURNIER
Address1: 1704 UNIVERSITY AVENUE
Address2: Not reported

Map ID
Direction
Distance
Elevation

MAP FINDINGS

Site

Database(s)

EDR ID Number
EPA ID Number

2467 REALTY CORP. (Continued)

A100467831

City: BRONX
State: NY
Zip Code: 10453
Country Code: 001
Phone: (347) 271-1570
EMail: FOURNIER1358@YAHOO.COM
Fax Number: Not reported
Modified By: JSMACRI
Date Last Modified: 2018-08-14

Site Id: 574069
Affiliation Type: Facility Operator
Company Name: 2467 REALTY CORP.
Contact Type: Not reported
Contact Name: CARLOS GARCIA
Address1: Not reported
Address2: Not reported
City: Not reported
State: NN
Zip Code: Not reported
Country Code: 001
Phone: (718) 731-2283
EMail: Not reported
Fax Number: Not reported
Modified By: MRBARROW
Date Last Modified: 2018-07-24

Site Id: 574069
Affiliation Type: Emergency Contact
Company Name: 2467 REALTY CORP.
Contact Type: Not reported
Contact Name: ELBA FOURNIER
Address1: Not reported
Address2: Not reported
City: Not reported
State: NN
Zip Code: Not reported
Country Code: 001
Phone: (347) 271-1570
EMail: Not reported
Fax Number: Not reported
Modified By: MRBARROW
Date Last Modified: 2018-07-24

Tank Info:

Tank Number: 001
Tank Id: 276545

Equipment Records:

G00 - Tank Secondary Containment - None
K00 - Spill Prevention - None
F01 - Pipe External Protection - Painted/Asphalt Coating
A00 - Tank Internal Protection - None
B01 - Tank External Protection - Painted/Asphalt Coating
D01 - Pipe Type - Steel/Carbon Steel/Iron
E00 - Piping Secondary Containment - None

Map ID
Direction
Distance
Elevation

MAP FINDINGS

Site

Database(s)

EDR ID Number
EPA ID Number

2467 REALTY CORP. (Continued)

A100467831

I04 - Overfill - Product Level Gauge (A/G)
C01 - Pipe Location - Aboveground
L00 - Piping Leak Detection - None
H06 - Tank Leak Detection - Impervious Barrier/Concrete Pad (A/G)
J04 - Dispenser - On Site Heating System (Suction)
Tank Location: 3
Tank Type: Steel/Carbon Steel/Iron
Tank Status: In Service
Pipe Model: Not reported
Install Date: 01/06/2004
Capacity Gallons: 2000
Tightness Test Method: -
Date Test: Not reported
Next Test Date: Not reported
Date Tank Closed: Not reported
Register: True
Modified By: JSMACRI
Last Modified: 08/14/2018
Material Name: #2 fuel oil (on-site consumption)

H71
WSW
< 1/8
0.077 mi.
406 ft.

36 HOLDING CORP
2444 VALENTINE AVE
NEW YORK, NY 10458

NY AST U003392867
N/A

Site 1 of 18 in cluster H

Relative:
Higher
Actual:
103 ft.

AST:
Region: STATE
DEC Region: 2
Site Status: Active
Facility Id: 2-265624
Program Type: PBS
UTM X: 593005.66779
UTM Y: 4523856.36043
Expiration Date: 10/23/2022
Site Type: Apartment Building/Office Building

Affiliation Records:
Site Id: 10941
Affiliation Type: Facility Owner
Company Name: 36 HOLDING CORP
Contact Type: VICE PRESIDENT
Contact Name: ED BLOOMFIELD
Address1: 349 EAST 149TH STREET 4TH FL
Address2: Not reported
City: NEW YORK
State: NY
Zip Code: 10451
Country Code: 001
Phone: (718) 585-7243
EMail: Not reported
Fax Number: Not reported
Modified By: MFLEONAR
Date Last Modified: 2017-10-19

Site Id: 10941
Affiliation Type: Mail Contact
Company Name: 36 HOLDING CORP

Map ID
Direction
Distance
Elevation

MAP FINDINGS

Site

Database(s)

EDR ID Number
EPA ID Number

36 HOLDING CORP (Continued)

U003392867

Contact Type: Not reported
Contact Name: ED BLOOMFIELD
Address1: 349 EAST 149TH STREET
Address2: SUITE 407
City: NEW YORK
State: NY
Zip Code: 10451
Country Code: 001
Phone: (718) 585-7243
EMail: Not reported
Fax Number: Not reported
Modified By: MFLEONAR
Date Last Modified: 2017-10-19

Site Id: 10941
Affiliation Type: Facility Operator
Company Name: 36 HOLDING CORP
Contact Type: Not reported
Contact Name: R VEGA
Address1: Not reported
Address2: Not reported
City: Not reported
State: NN
Zip Code: Not reported
Country Code: 001
Phone: (718) 585-7243
EMail: Not reported
Fax Number: Not reported
Modified By: MSBAPTIS
Date Last Modified: 2012-11-02

Site Id: 10941
Affiliation Type: Emergency Contact
Company Name: 36 HOLDING CORP
Contact Type: Not reported
Contact Name: ED BLOOMFIELD
Address1: Not reported
Address2: Not reported
City: Not reported
State: NN
Zip Code: Not reported
Country Code: 999
Phone: (718) 585-7243
EMail: Not reported
Fax Number: Not reported
Modified By: MFLEONAR
Date Last Modified: 2017-10-19

Tank Info:

Tank Number: 001
Tank Id: 25552
Material Code: 0001
Common Name of Substance: #2 Fuel Oil (On-Site Consumption)

Equipment Records:

Map ID
Direction
Distance
Elevation

MAP FINDINGS

Site

Database(s)

EDR ID Number
EPA ID Number

36 HOLDING CORP (Continued)

U003392867

B00 - Tank External Protection - None
C00 - Pipe Location - No Piping
F00 - Pipe External Protection - None
E00 - Piping Secondary Containment - None
G03 - Tank Secondary Containment - Vault (w/o access)
H00 - Tank Leak Detection - None
L09 - Piping Leak Detection - Exempt Suction Piping
J02 - Dispenser - Suction Dispenser
I04 - Overfill - Product Level Gauge (A/G)
A00 - Tank Internal Protection - None
D01 - Pipe Type - Steel/Carbon Steel/Iron
K00 - Spill Prevention - None

Tank Location: 1
Tank Type: Steel/Carbon Steel/Iron
Tank Status: In Service
Pipe Model: Not reported
Install Date: 01/01/1931
Capacity Gallons: 4000
Tightness Test Method: -
Date Test: Not reported
Next Test Date: Not reported
Date Tank Closed: Not reported
Register: True
Modified By: MFLEONAR
Last Modified: 10/19/2017
Material Name: #2 fuel oil (on-site consumption)

D72
West
< 1/8
0.077 mi.
406 ft.

2463 VALENTINE AVE LLC
2463 VALENTINE AVENUE
BRONX, NY 10458
Site 11 of 12 in cluster D

NY AST U003396233
N/A

Relative:
Higher
Actual:
106 ft.

AST:
Region: STATE
DEC Region: 2
Site Status: Active
Facility Id: 2-601605
Program Type: PBS
UTM X: 593046.05806
UTM Y: 4523944.86995
Expiration Date: 04/16/2020
Site Type: Apartment Building/Office Building

Affiliation Records:
Site Id: 23567
Affiliation Type: Mail Contact
Company Name: PARK AVE SOUTH MGMT
Contact Type: Not reported
Contact Name: MAURICE MCKENZIE
Address1: 507 WEST 186TH ST
Address2: SUITE #A4
City: NEW YORK
State: NY
Zip Code: 10033
Country Code: 001
Phone: (212) 923-4840
Email: INDHIRA@PARKAVEMGMT.COM

Map ID
Direction
Distance
Elevation

MAP FINDINGS

Site

Database(s)

EDR ID Number
EPA ID Number

2463 VALENTINE AVE LLC (Continued)

U003396233

Fax Number: Not reported
Modified By: NTFREEMA
Date Last Modified: 2015-09-09

Site Id: 23567
Affiliation Type: Facility Operator
Company Name: 2463 VALENTINE AVE LLC
Contact Type: Not reported
Contact Name: ADAM MARRERO
Address1: Not reported
Address2: Not reported
City: Not reported
State: NN
Zip Code: Not reported
Country Code: 001
Phone: (646) 548-7417
EMail: Not reported
Fax Number: Not reported
Modified By: NTFREEMA
Date Last Modified: 2015-09-09

Site Id: 23567
Affiliation Type: Emergency Contact
Company Name: 2463 VALENTINE AVE LLC
Contact Type: Not reported
Contact Name: MAURICE MCKENZIE
Address1: Not reported
Address2: Not reported
City: Not reported
State: NN
Zip Code: Not reported
Country Code: 999
Phone: (212) 923-4840
EMail: Not reported
Fax Number: Not reported
Modified By: NTFREEMA
Date Last Modified: 2015-09-09

Site Id: 23567
Affiliation Type: Facility Owner
Company Name: 2463 VALENTINE AVE LLC
Contact Type: AGENT
Contact Name: MAURICE MCKENZIE
Address1: 507 WEST 186TH ST #A4
Address2: Not reported
City: NEW YORK
State: NY
Zip Code: 10033
Country Code: 001
Phone: (212) 923-4840
EMail: Not reported
Fax Number: Not reported
Modified By: NTFREEMA
Date Last Modified: 2015-09-09

Tank Info:

Map ID
Direction
Distance
Elevation

MAP FINDINGS

Site

Database(s)

EDR ID Number
EPA ID Number

2463 VALENTINE AVE LLC (Continued)

U003396233

Tank Number: 001
Tank Id: 47129
Material Code: 0001
Common Name of Substance: #2 Fuel Oil (On-Site Consumption)

Equipment Records:

A00 - Tank Internal Protection - None
D01 - Pipe Type - Steel/Carbon Steel/Iron
B00 - Tank External Protection - None
F00 - Pipe External Protection - None
E00 - Piping Secondary Containment - None
H00 - Tank Leak Detection - None
I00 - Overfill - None
K01 - Spill Prevention - Catch Basin
L09 - Piping Leak Detection - Exempt Suction Piping
C01 - Pipe Location - Aboveground
G00 - Tank Secondary Containment - None
J02 - Dispenser - Suction Dispenser

Tank Location: 1
Tank Type: Steel/Carbon Steel/Iron
Tank Status: In Service
Pipe Model: Not reported
Install Date: 04/03/1948
Capacity Gallons: 3000
Tightness Test Method: 21
Date Test: 12/29/2014
Next Test Date: Not reported
Date Tank Closed: Not reported
Register: True
Modified By: NTFREEMA
Last Modified: 04/14/2017
Material Name: #2 fuel oil (on-site consumption)

**I73
NNW
< 1/8
0.080 mi.
421 ft.**

**VALENTINE AV NORTH OF
FORDHAM RD
BRONX, NY**

**NY Spills S102150947
N/A**

Site 1 of 10 in cluster I

**Relative:
Higher
Actual:
129 ft.**

SPILLS:
Facility ID: 0401204
Facility Type: ER
Spill Number: 0401204
DER Facility ID: 137101
Site ID: 162502
DEC Region: 2
Closed Date: 2004-05-11
Spill Cause: Equipment Failure
Spill Class: Not reported
SWIS: 0301
Spill Date: 2004-05-04
Investigator: MCTIBBE
Referred To: Not reported
Reported to Dept: 2004-05-04
CID: 407
Water Affected: Not reported
Spill Source: Commercial Vehicle

Map ID
Direction
Distance
Elevation

MAP FINDINGS

Site

Database(s)

EDR ID Number
EPA ID Number

VALENTINE AV NORTH OF (Continued)

S102150947

Spill Notifier: Responsible Party
Cleanup Ceased: Not reported
Cleanup Meets Std: False
Last Inspection: Not reported
Recommended Penalty: False
UST Trust: False
Remediation Phase: 0
Date Entered In Computer: 2004-05-04
Spill Record Last Update: 2004-05-11
Spiller Name: JOSEPHINE BROWN
Spiller Company: NYC TRANSIT
Spiller Address: 370 JAY STREET
Spiller Company: 001
Contact Name: Not reported
DEC Memo: "Prior to Sept, 2004 data translation this spill Lead_DEC Field was TIBBE Damaged plate on a transmission. Most contained and cleaned by NYCT but some entered sewer. DEP not notified."

Remarks: "Caller states line on the bus failed which is the cause of the spill, an unknown amount went into the sewer drain."

All Materials:

Site ID: 162502
Operable Unit ID: 883062
Operable Unit: 01
Material ID: 559911
Material Code: 0021
Material Name: transmission fluid
Case No.: Not reported
Material FA: Petroleum
Quantity: 6.00
Units: G
Recovered: .00
Oxygenate: Not reported

Facility ID: 9614410
Facility Type: ER
Spill Number: 9614410
DER Facility ID: 137101
Site ID: 162503
DEC Region: 2
Closed Date: 1997-03-13
Spill Cause: Equipment Failure
Spill Class: C4
SWIS: 0301
Spill Date: 1997-03-13
Investigator: ADZHITOM
Referred To: Not reported
Reported to Dept: 1997-03-13
CID: 366
Water Affected: Not reported
Spill Source: Passenger Vehicle
Spill Notifier: Responsible Party
Cleanup Ceased: Not reported
Cleanup Meets Std: False
Last Inspection: Not reported
Recommended Penalty: False
UST Trust: False

Map ID
Direction
Distance
Elevation

MAP FINDINGS

Site

Database(s)

EDR ID Number
EPA ID Number

VALENTINE AV NORTH OF (Continued)

S102150947

Remediation Phase: 0
Date Entered In Computer: 1997-03-13
Spill Record Last Update: 1997-03-17
Spiller Name: CHARLES BURRUS
Spiller Company: NYC TRANSIT AUTHORITY
Spiller Address: 370 JAY ST
Spiller Company: 001
Contact Name: Not reported
DEC Memo: "Prior to Sept, 2004 data translation this spill Lead_DEC Field was ZHITOMIRSKY PETTY OFFICER MORALES CALLED 10:40 WILL SOMEONE GO OUT (USCG) TO THIS 212 668-7920 CG VERIFIES THIS AS SAME INTO; BUT THEY HAVE NO ONE THAT CAN RESPOND NOW. I CALLED NYC TRANSIT & EVERYTHING IS AS STATED ABOVE & UNDER CONTROL. I ADVISED THE CG THAT WE WOULDN'T NECESSARILY PHYSICALLY RESPOND TO A SPILL OF THIS SIZE THAT'S BEEN CLEANED UP."
Remarks: "LEAK FROM TRANSIT AUTHORITY BUS ONTO ROADWAY. SPILL WAS CONTAINED AND SANITATION DEPT ENROUTE TO CLEAN."

All Materials:
Site ID: 162503
Operable Unit ID: 1041824
Operable Unit: 01
Material ID: 339519
Material Code: 0021
Material Name: transmission fluid
Case No.: Not reported
Material FA: Petroleum
Quantity: 5.00
Units: G
Recovered: .00
Oxygenate: Not reported

G74
East
< 1/8
0.080 mi.
421 ft.

NYC DEPT OF EDUCATION - PS 444X PRE-K CENTER AT OU
2510 MARION AVE
BRONX, NY 10458
Site 2 of 3 in cluster G

RCRA-SQG 1018281261
FINDS NYR000226381
ECHO

Relative:
Lower
Actual:
86 ft.

RCRA-SQG:
Date form received by agency: 04/13/2016
Facility name: NYC DEPT OF EDUCATION - PS 444X PRE-K CENTER AT OUR LADY OF MERCY
Facility address: 2510 MARION AVE
BRONX, NY 10458
EPA ID: NYR000226381
Mailing address: THOMSON AVE
LONG ISLAND CITY, NY 11101
Contact: ALEXANDER LEMPert
Contact address: THOMSON AVE
LONG ISLAND CITY, NY 11101
Contact country: US
Contact telephone: 718-472-8501
Contact email: ALEMPERT@NYCSCA.ORG
EPA Region: 02
Classification: Small Small Quantity Generator
Description: Handler: generates more than 100 and less than 1000 kg of hazardous waste during any calendar month and accumulates less than 6000 kg of hazardous waste at any time; or generates 100 kg or less of hazardous

Map ID
Direction
Distance
Elevation

MAP FINDINGS

Site

Database(s)

EDR ID Number
EPA ID Number

NYC DEPT OF EDUCATION - PS 444X PRE-K CENTER AT OUR LADY OF (Continued)

1018281261

waste during any calendar month, and accumulates more than 1000 kg of hazardous waste at any time

Owner/Operator Summary:

Owner/operator name: NYC DEPT OF SCHOOL FACILITIES
Owner/operator address: Not reported
Not reported
Owner/operator country: US
Owner/operator telephone: Not reported
Owner/operator email: Not reported
Owner/operator fax: Not reported
Owner/operator extension: Not reported
Legal status: Municipal
Owner/Operator Type: Operator
Owner/Op start date: 03/24/2016
Owner/Op end date: Not reported

Owner/operator name: ROMAN CATHOLIC ARCHDIOCESE OF NEW YORK
Owner/operator address: MARION AVE
BRONX, NY 10458
Owner/operator country: US
Owner/operator telephone: 718-367-0237
Owner/operator email: Not reported
Owner/operator fax: Not reported
Owner/operator extension: Not reported
Legal status: Private
Owner/Operator Type: Owner
Owner/Op start date: 01/20/1915
Owner/Op end date: Not reported

Handler Activities Summary:

U.S. importer of hazardous waste: No
Mixed waste (haz. and radioactive): No
Recycler of hazardous waste: No
Transporter of hazardous waste: No
Treater, storer or disposer of HW: No
Underground injection activity: No
On-site burner exemption: No
Furnace exemption: No
Used oil fuel burner: No
Used oil processor: No
User oil refiner: No
Used oil fuel marketer to burner: No
Used oil Specification marketer: No
Used oil transfer facility: No
Used oil transporter: No

. Waste code: B004
. Waste name: B004

. Waste code: B007
. Waste name: B007

Violation Status: No violations found

FINDS:

Map ID
Direction
Distance
Elevation

MAP FINDINGS

Site

Database(s)

EDR ID Number
EPA ID Number

NYC DEPT OF EDUCATION - PS 444X PRE-K CENTER AT OUR LADY OF (Continued)

1018281261

Registry ID: 110067676358

Environmental Interest/Information System

RCRAInfo is a national information system that supports the Resource Conservation and Recovery Act (RCRA) program through the tracking of events and activities related to facilities that generate, transport, and treat, store, or dispose of hazardous waste. RCRAInfo allows RCRA program staff to track the notification, permit, compliance, and corrective action activities required under RCRA.

[Click this hyperlink](#) while viewing on your computer to access additional FINDS: detail in the EDR Site Report.

ECHO:

Envid: 1018281261
Registry ID: 110067676358
DFR URL: <http://echo.epa.gov/detailed-facility-report?fid=110067676358>

**I75
NNW
< 1/8
0.080 mi.
421 ft.**

**CON EDISON
FORDHAM RD & VALENTINE AVE
BRONX, NY 10458**

**NY MANIFEST S117066162
N/A**

Site 2 of 10 in cluster I

**Relative:
Higher
Actual:
129 ft.**

NY MANIFEST:
Country: USA
EPA ID: NYP004587861
Facility Status: Not reported
Location Address 1: FORDHAM RD & VALENTINE AVE
Code: BP
Location Address 2: TM 425
Total Tanks: Not reported
Location City: BRONX
Location State: NY
Location Zip: 10458
Location Zip 4: Not reported

NY MANIFEST:
EPAID: NYP004587861
Mailing Name: CON EDISON
Mailing Contact: TOM TEELING
Mailing Address 1: 4 IRVING PLACE 15TH FLOOR
Mailing Address 2: Not reported
Mailing City: NEW YORK
Mailing State: NY
Mailing Zip: 10003
Mailing Zip 4: Not reported
Mailing Country: USA
Mailing Phone: Not reported

NY MANIFEST:
Document ID: Not reported
Manifest Status: Not reported
seq: Not reported
Year: 2014
Trans1 State ID: NJ0000027193

Map ID
 Direction
 Distance
 Elevation

MAP FINDINGS

Site

Database(s)

EDR ID Number
 EPA ID Number

CON EDISON (Continued)

S117066162

Trans2 State ID: Not reported
 Generator Ship Date: 07/07/2014
 Trans1 Recv Date: 07/07/2014
 Trans2 Recv Date: Not reported
 TSD Site Recv Date: 07/09/2014
 Part A Recv Date: Not reported
 Part B Recv Date: Not reported
 Generator EPA ID: NYP004587861
 Trans1 EPA ID: Not reported
 Trans2 EPA ID: Not reported
 TSDF ID 1: NJD002200046
 TSDF ID 2: Not reported
 Manifest Tracking Number: 013255266JJK
 Import Indicator: N
 Export Indicator: N
 Discr Quantity Indicator: N
 Discr Type Indicator: N
 Discr Residue Indicator: N
 Discr Partial Reject Indicator: N
 Discr Full Reject Indicator: N
 Manifest Ref Number: Not reported
 Alt Facility RCRA ID: Not reported
 Alt Facility Sign Date: Not reported
 MGMT Method Type Code: H110
 Waste Code: Not reported
 Waste Code: Not reported
 Waste Code: Not reported
 Waste Code: Not reported
 Waste Code: Not reported
 Waste Code: Not reported
 Quantity: 2000
 Units: P - Pounds
 Number of Containers: 1
 Container Type: TT - Cargo tank, tank trucks
 Handling Method: T Chemical, physical, or biological treatment.
 Specific Gravity: 1
 Waste Code: D008
 Waste Code 1_2: Not reported
 Waste Code 1_3: Not reported
 Waste Code 1_4: Not reported
 Waste Code 1_5: Not reported
 Waste Code 1_6: Not reported

[Click this hyperlink](#) while viewing on your computer to access
 -1 additional NY MANIFEST: record(s) in the EDR Site Report.

**I76
 NNW
 < 1/8
 0.080 mi.
 421 ft.**

**VAULT 1642
 VALENTINE AVE AND FORDHAM RD
 BRONX, NY
 Site 3 of 10 in cluster I**

**NY Spills S113406066
 N/A**

**Relative:
 Higher
 Actual:
 129 ft.**

SPILLS:
 Facility ID: 1216817
 Facility Type: ER
 Spill Number: 1216817
 DER Facility ID: 435511

Map ID
 Direction
 Distance
 Elevation

MAP FINDINGS

Site

Database(s)

EDR ID Number
 EPA ID Number

VAULT 1642 (Continued)

S113406066

Site ID: 480220
 DEC Region: 2
 Closed Date: 2013-08-05
 Spill Cause: Equipment Failure
 Spill Class: C4
 SWIS: 0301
 Spill Date: 2013-03-29
 Investigator: RWAUSTIN
 Referred To: Not reported
 Reported to Dept: 2013-03-29
 CID: Not reported
 Water Affected: Not reported
 Spill Source: Commercial/Industrial
 Spill Notifier: Responsible Party
 Cleanup Ceased: Not reported
 Cleanup Meets Std: False
 Last Inspection: Not reported
 Recommended Penalty: False
 UST Trust: False
 Remediation Phase: 0
 Date Entered In Computer: 2013-03-29
 Spill Record Last Update: 2013-08-05
 Spiller Name: ERT
 Spiller Company: CONEDISON
 Spiller Address: 4 IRVING PL
 Spiller Company: 999
 Contact Name: ERT
 DEC Memo: "8/5/13 - Austin - 6 gal. dielectric fluid from leaking transformer onto vault floor - Con Ed contained and cleaned up the spill, and replaced the transformer - See eDocs files for further information - Spill closed - end"
 Remarks: "Spill is contained to the vault. Clean up is pending resources."

All Materials:

Site ID: 480220
 Operable Unit ID: 1230013
 Operable Unit: 01
 Material ID: 2227841
 Material Code: 0541A
 Material Name: dielectric fluid
 Case No.: Not reported
 Material FA: Petroleum
 Quantity: 6.00
 Units: G
 Recovered: Not reported
 Oxygenate: Not reported

177
 NNW
 < 1/8
 0.080 mi.
 421 ft.

TM524
FORDHAM ROAD & VALETINE AVENUE
BRONX, NY

NY Spills S108296848
N/A

Site 4 of 10 in cluster I

Relative:
Higher
Actual:
129 ft.

SPILLS:
 Facility ID: 0610530
 Facility Type: ER
 Spill Number: 0610530

Map ID
 Direction
 Distance
 Elevation

MAP FINDINGS

Site

Database(s)

EDR ID Number
 EPA ID Number

TM524 (Continued)

S108296848

DER Facility ID: 324637
 Site ID: 374987
 DEC Region: 2
 Closed Date: 2007-01-17
 Spill Cause: Equipment Failure
 Spill Class: C4
 SWIS: 0301
 Spill Date: 2006-12-15
 Investigator: GDBREEN
 Referred To: Not reported
 Reported to Dept: 2006-12-17
 CID: 74
 Water Affected: Not reported
 Spill Source: Commercial/Industrial
 Spill Notifier: Responsible Party
 Cleanup Ceased: Not reported
 Cleanup Meets Std: False
 Last Inspection: Not reported
 Recommended Penalty: False
 UST Trust: False
 Remediation Phase: 0
 Date Entered In Computer: 2006-12-17
 Spill Record Last Update: 2007-01-17
 Spiller Name: ERT DESK
 Spiller Company: CON EDISON
 Spiller Address: FORDHAM RD/VALATINE AVE
 Spiller Company: 001
 Contact Name: ERT DESK
 DEC Memo: "01/17/07 - See e-docs for Con Ed report detailing cleanup and closure. 203730. see eDocs"
 Remarks: "down a transformer manhole Unit will be condemned Feeder has to be deenergized prior to cleanup ref 203730"

All Materials:
 Site ID: 374987
 Operable Unit ID: 1132640
 Operable Unit: 01
 Material ID: 2122417
 Material Code: 0020A
 Material Name: transformer oil
 Case No.: Not reported
 Material FA: Petroleum
 Quantity: 4.00
 Units: G
 Recovered: .00
 Oxygenate: Not reported

F78
SSW
< 1/8
0.081 mi.
427 ft.

BRONX BAPTIST CHURCH
331 EAST 187TH ST
BRONX, NY
Site 4 of 10 in cluster F

NY Spills S104880958
N/A

Relative:
Higher
Actual:
102 ft.

SPILLS:
 Facility ID: 0010161
 Facility Type: ER
 Spill Number: 0010161

Map ID
Direction
Distance
Elevation

MAP FINDINGS

Site

Database(s)

EDR ID Number
EPA ID Number

BRONX BAPTIST CHURCH (Continued)

S104880958

DER Facility ID: 184410
Site ID: 223025
DEC Region: 2
Closed Date: 2000-12-26
Spill Cause: Equipment Failure
Spill Class: C3
SWIS: 0301
Spill Date: 2000-12-09
Investigator: OKWUOHA
Referred To: Not reported
Reported to Dept: 2000-12-09
CID: 199
Water Affected: Not reported
Spill Source: Institutional, Educational, Gov., Other
Spill Notifier: Responsible Party
Cleanup Ceased: Not reported
Cleanup Meets Std: False
Last Inspection: Not reported
Recommended Penalty: False
UST Trust: False
Remediation Phase: 0
Date Entered In Computer: 2000-12-09
Spill Record Last Update: 2001-01-22
Spiller Name: Not reported
Spiller Company: TOWN AND COUNTRY OIL
Spiller Address: Not reported
Spiller Company: 999
Contact Name: MR SIMPSON
DEC Memo: ""
Remarks: "WHILE FILLING THE TANK THERE WAS A FUEL LINE FALIURE - LINE REPLACED - MATERAL GOT INTO THE SOIL (LINE IS UNDERGROUND) - NORTH EAST ENVIROMENTAL ENROUTE FOR CLEAN UP - ** CORRECTION NORTHEAST WAS CALLED BUT THEY WERE NOT THERE A MESSAGE WAS LEFT ** REQ A CALL BACK FROM DEC REP "

All Materials:

Site ID: 223025
Operable Unit ID: 832245
Operable Unit: 01
Material ID: 544078
Material Code: 0001A
Material Name: #2 fuel oil
Case No.: Not reported
Material FA: Petroleum
Quantity: .00
Units: G
Recovered: .00
Oxygenate: Not reported

Map ID
Direction
Distance
Elevation

MAP FINDINGS

Site

Database(s)

EDR ID Number
EPA ID Number

E79
ENE
< 1/8
0.084 mi.
442 ft.

CON EDISON SERVICE BOX: 25720
342 E FORDHAM RD FRONT OF
BRONX, NY 10468

RCRA NonGen / NLR
FINDS 1017775268
NYP004530960

Site 7 of 14 in cluster E

Relative:
Lower

RCRA NonGen / NLR:

Actual:
91 ft.

Date form received by agency: 06/14/2014
Facility name: CON EDISON SERVICE BOX: 25720
Facility address: 342 E FORDHAM RD FRONT OF
BRONX, NY 10468
EPA ID: NYP004530960
Mailing address: IRVING PL, 15TH FL NE
NEW YORK, NY 10003
Contact: THOMAS TEELING
Contact address: Not reported
Not reported
Contact country: Not reported
Contact telephone: 212-460-3770
Contact email: Not reported
EPA Region: 02
Classification: Non-Generator
Description: Handler: Non-Generators do not presently generate hazardous waste

Handler Activities Summary:

U.S. importer of hazardous waste: No
Mixed waste (haz. and radioactive): No
Recycler of hazardous waste: No
Transporter of hazardous waste: No
Treater, storer or disposer of HW: No
Underground injection activity: No
On-site burner exemption: No
Furnace exemption: No
Used oil fuel burner: No
Used oil processor: No
User oil refiner: No
Used oil fuel marketer to burner: No
Used oil Specification marketer: No
Used oil transfer facility: No
Used oil transporter: No

Historical Generators:

Date form received by agency: 05/14/2014
Site name: CON EDISON
Classification: Large Quantity Generator

Date form received by agency: 05/14/2014
Site name: CON EDISON
Classification: Not a generator, verified

Violation Status: No violations found

FINDS:

Registry ID: 110063767810

Environmental Interest/Information System

RCRAInfo is a national information system that supports the Resource
Conservation and Recovery Act (RCRA) program through the tracking of

Map ID
 Direction
 Distance
 Elevation

MAP FINDINGS

Site

Database(s)

EDR ID Number
 EPA ID Number

CON EDISON (Continued)

S117736550

TSDf ID 2:	Not reported
Manifest Tracking Number:	002418422GBF
Import Indicator:	N
Export Indicator:	N
Discr Quantity Indicator:	N
Discr Type Indicator:	N
Discr Residue Indicator:	N
Discr Partial Reject Indicator:	N
Discr Full Reject Indicator:	N
Manifest Ref Number:	Not reported
Alt Facility RCRA ID:	Not reported
Alt Facility Sign Date:	Not reported
MGMT Method Type Code:	H110
Waste Code:	Not reported
Waste Code:	Not reported
Waste Code:	Not reported
Waste Code:	Not reported
Waste Code:	Not reported
Waste Code:	Not reported
Quantity:	4000
Units:	P - Pounds
Number of Containers:	1
Container Type:	TT - Cargo tank, tank trucks
Handling Method:	T Chemical, physical, or biological treatment.
Specific Gravity:	1
Waste Code:	D008
Waste Code 1_2:	Not reported
Waste Code 1_3:	Not reported
Waste Code 1_4:	Not reported
Waste Code 1_5:	Not reported
Waste Code 1_6:	Not reported

[Click this hyperlink](#) while viewing on your computer to access
 -1 additional NY MANIFEST: record(s) in the EDR Site Report.

H81
WSW
< 1/8
0.084 mi.
443 ft.

CON EDISON
2440 VALENTINE AVE
BRONX, NY 10468
Site 2 of 18 in cluster H

NJ MANIFEST **S120678155**
N/A

Relative:
Higher
Actual:
104 ft.

NJ MANIFEST:	
EPA Id:	NYP004879627
Mail Address:	IRVING PL 15TH FL NE
Mail City/State/Zip:	NEW YORK, NY 10003
Facility Phone:	Not reported
Emergency Phone:	Not reported
Contact:	THOMAS TEELING
Comments:	Not reported
SIC Code:	Not reported
County:	NY005
Municipal:	Not reported
Previous EPA Id:	Not reported
Gen Flag:	Not reported
Trans Flag:	Not reported
TSDf Flag:	Not reported
Name Change:	Not reported

Map ID
 Direction
 Distance
 Elevation

MAP FINDINGS

Site

Database(s)

EDR ID Number
 EPA ID Number

CON EDISON (Continued)

S120678155

Date Change: Not reported

Manifest:

Manifest Number: 015319142JJK
 EPA ID: NYP004879627
 Date Shipped: 12/15/2015
 TSDF EPA ID: NJD002200046
 Transporter EPA ID: NYD006982359
 Transporter 2 EPA ID: Not reported
 Transporter 3 EPA ID: Not reported
 Transporter 4 EPA ID: Not reported
 Transporter 5 EPA ID: Not reported
 Transporter 6 EPA ID: Not reported
 Transporter 7 EPA ID: Not reported
 Transporter 8 EPA ID: Not reported
 Transporter 9 EPA ID: Not reported
 Transporter 10 EPA ID: Not reported
 Date Trans1 Transported Waste: Not reported
 Date Trans2 Transported Waste: Not reported
 Date Trans3 Transported Waste: Not reported
 Date Trans4 Transported Waste: Not reported
 Date Trans5 Transported Waste: Not reported
 Date Trans6 Transported Waste: Not reported
 Date Trans7 Transported Waste: Not reported
 Date Trans8 Transported Waste: Not reported
 Date Trans9 Transported Waste: Not reported
 Date Trans10 Transported Waste: Not reported
 Date TSDF Received Waste: Not reported
 TSDF EPA Facility Name: Not reported
 QTY Units: Not reported
 Transporter SEQ ID: Not reported
 Transporter-1 Date: Not reported
 Waste SEQ ID: Not reported
 Waste Type Code 2: Not reported
 Waste Type Code 3: Not reported
 Waste Type Code 4: Not reported
 Waste Type Code 5: Not reported
 Waste Type Code 6: Not reported
 Date Accepted: Not reported
 Manifest Discrepancy Type: Not reported
 Data Entry Number: Not reported
 Was Load Rejected: NEW YORK, NY 10003
 Reason Load Was Rejected: Not reported

H82
WSW
< 1/8
0.084 mi.
443 ft.

CON EDISON
2440 VALENTINE AVE
BRONX, NY 10468
Site 3 of 18 in cluster H

RCRA NonGen / NLR **1019908974**
FINDS **NYP004879627**
ECHO

Relative:
Higher
Actual:
104 ft.

RCRA NonGen / NLR:
 Date form received by agency: 12/15/2015
 Facility name: CON EDISON
 Facility address: 2440 VALENTINE AVE
 BRONX, NY 10468
 EPA ID: NYP004879627

Map ID
Direction
Distance
Elevation

MAP FINDINGS

Site

Database(s)

EDR ID Number
EPA ID Number

CON EDISON (Continued)

1019908974

Mailing address: IRVING PL 15TH FL NE
NEW YORK, NY 10003
Contact: THOMAS TEELING
Contact address: Not reported
Not reported
Contact country: Not reported
Contact telephone: 212-460-3770
Contact email: Not reported
EPA Region: 02
Classification: Non-Generator
Description: Handler: Non-Generators do not presently generate hazardous waste

Handler Activities Summary:

U.S. importer of hazardous waste: No
Mixed waste (haz. and radioactive): No
Recycler of hazardous waste: No
Transporter of hazardous waste: No
Treater, storer or disposer of HW: No
Underground injection activity: No
On-site burner exemption: No
Furnace exemption: No
Used oil fuel burner: No
Used oil processor: No
User oil refiner: No
Used oil fuel marketer to burner: No
Used oil Specification marketer: No
Used oil transfer facility: No
Used oil transporter: No

Historical Generators:

Date form received by agency: 12/15/2015
Site name: CON EDISON
Classification: Small Quantity Generator

Violation Status: No violations found

FINDS:

Registry ID: 110069640918

Environmental Interest/Information System

RCRAInfo is a national information system that supports the Resource Conservation and Recovery Act (RCRA) program through the tracking of events and activities related to facilities that generate, transport, and treat, store, or dispose of hazardous waste. RCRAInfo allows RCRA program staff to track the notification, permit, compliance, and corrective action activities required under RCRA.

[Click this hyperlink](#) while viewing on your computer to access additional FINDS: detail in the EDR Site Report.

ECHO:

Envid: 1019908974
Registry ID: 110069640918
DFR URL: <http://echo.epa.gov/detailed-facility-report?fid=110069640918>

Map ID
 Direction
 Distance
 Elevation

MAP FINDINGS

Site

Database(s)

EDR ID Number
 EPA ID Number

H83
WSW
< 1/8
0.086 mi.
452 ft.

CON ED
2453 VALENTINE AVE FRONT OF
BRONX, NY 10457

NY MANIFEST **S116297109**
N/A

Site 4 of 18 in cluster H

Relative:
Higher
Actual:
106 ft.

NY MANIFEST:
 Country: USA
 EPA ID: NYP004486874
 Facility Status: Not reported
 Location Address 1: 2453 VALENTINE AVE
 Code: BP
 Location Address 2: SB 12034
 Total Tanks: Not reported
 Location City: BRONX
 Location State: NY
 Location Zip: 10458
 Location Zip 4: Not reported

NY MANIFEST:
 EPAID: NYP004486874
 Mailing Name: CON ED
 Mailing Contact: TOM TEELING
 Mailing Address 1: 4 IRVING PLACE - 15TH FLOOR
 Mailing Address 2: Not reported
 Mailing City: NEW YORK
 Mailing State: NY
 Mailing Zip: 10003
 Mailing Zip 4: Not reported
 Mailing Country: USA
 Mailing Phone: 2124603770

NY MANIFEST:
 Document ID: Not reported
 Manifest Status: Not reported
 seq: Not reported
 Year: 2014
 Trans1 State ID: NJD003812047
 Trans2 State ID: Not reported
 Generator Ship Date: 04/03/2014
 Trans1 Recv Date: 04/03/2014
 Trans2 Recv Date: Not reported
 TSD Site Recv Date: 04/08/2014
 Part A Recv Date: Not reported
 Part B Recv Date: Not reported
 Generator EPA ID: NYP004486874
 Trans1 EPA ID: Not reported
 Trans2 EPA ID: Not reported
 TSDF ID 1: NJD991291105
 TSDF ID 2: Not reported
 Manifest Tracking Number: 002359819GBF
 Import Indicator: N
 Export Indicator: N
 Discr Quantity Indicator: N
 Discr Type Indicator: N
 Discr Residue Indicator: N
 Discr Partial Reject Indicator: N
 Discr Full Reject Indicator: N
 Manifest Ref Number: Not reported

Map ID
 Direction
 Distance
 Elevation

MAP FINDINGS

Site

Database(s)

EDR ID Number
 EPA ID Number

CON ED (Continued)

S116297109

Alt Facility RCRA ID: Not reported
 Alt Facility Sign Date: Not reported
 MGMT Method Type Code: H110
 Waste Code: Not reported
 Waste Code: Not reported
 Waste Code: Not reported
 Waste Code: Not reported
 Waste Code: Not reported
 Waste Code: Not reported
 Quantity: 80
 Units: P - Pounds
 Number of Containers: 1
 Container Type: TT - Cargo tank, tank trucks
 Handling Method: T Chemical, physical, or biological treatment.
 Specific Gravity: 1
 Waste Code: D008
 Waste Code 1_2: Not reported
 Waste Code 1_3: Not reported
 Waste Code 1_4: Not reported
 Waste Code 1_5: Not reported
 Waste Code 1_6: Not reported

[Click this hyperlink](#) while viewing on your computer to access
 -1 additional NY MANIFEST: record(s) in the EDR Site Report.

H84
WSW
 < 1/8
 0.086 mi.
 452 ft.

2453 VALENTINE AVE
2453 VALENTINE AVE
BRONX, NY 10458
Site 5 of 18 in cluster H

NY AST **U003393894**
N/A

Relative:
Higher
Actual:
106 ft.

AST:
 Region: STATE
 DEC Region: 2
 Site Status: Inactive
 Facility Id: 2-347124
 Program Type: PBS
 UTM X: 593036.79236
 UTM Y: 4523913.86645
 Expiration Date: N/A
 Site Type: Unknown

Affiliation Records:
 Site Id: 16999
 Affiliation Type: Facility Owner
 Company Name: NIKOLLA NIKGJONAJ
 Contact Type: Not reported
 Contact Name: Not reported
 Address1: 222 E 188 ST
 Address2: Not reported
 City: BRONX
 State: NY
 Zip Code: 10458
 Country Code: 001
 Phone: (212) 295-0661
 EMail: Not reported
 Fax Number: Not reported

Map ID
Direction
Distance
Elevation

MAP FINDINGS

Site

Database(s)

EDR ID Number
EPA ID Number

2453 VALENTINE AVE (Continued)

U003393894

Modified By: TRANSLAT
Date Last Modified: 2004-03-04

Site Id: 16999
Affiliation Type: Mail Contact
Company Name: NIKOLLA NIKGJONAJ
Contact Type: Not reported
Contact Name: Not reported
Address1: 222 E 188 ST
Address2: Not reported
City: BRONX
State: NY
Zip Code: 10458
Country Code: 001
Phone: (212) 295-0661
EMail: Not reported
Fax Number: Not reported
Modified By: TRANSLAT
Date Last Modified: 2004-03-04

Site Id: 16999
Affiliation Type: Facility Operator
Company Name: 2453 VALENTINE AVE
Contact Type: Not reported
Contact Name: NIKOLLA NIKGJONAJ
Address1: Not reported
Address2: Not reported
City: Not reported
State: NN
Zip Code: Not reported
Country Code: 001
Phone: (212) 220-4122
EMail: Not reported
Fax Number: Not reported
Modified By: TRANSLAT
Date Last Modified: 2004-03-04

Site Id: 16999
Affiliation Type: Emergency Contact
Company Name: NIKOLLA NIKGJONAJ
Contact Type: Not reported
Contact Name: NOVO SALJANIN
Address1: Not reported
Address2: Not reported
City: Not reported
State: NN
Zip Code: Not reported
Country Code: 001
Phone: (212) 220-4122
EMail: Not reported
Fax Number: Not reported
Modified By: TRANSLAT
Date Last Modified: 2004-03-04

Tank Info:

Tank Number: 001

Map ID
Direction
Distance
Elevation

MAP FINDINGS

Site

Database(s)

EDR ID Number
EPA ID Number

2453 VALENTINE AVE (Continued)

U003393894

Tank Id: 33064
Material Code: 0012
Common Name of Substance: Kerosene [#1 Fuel Oil] (On-Site Consumption)

Equipment Records:

H00 - Tank Leak Detection - None
I04 - Overfill - Product Level Gauge (A/G)
G00 - Tank Secondary Containment - None
J02 - Dispenser - Suction Dispenser
A00 - Tank Internal Protection - None
D01 - Pipe Type - Steel/Carbon Steel/Iron
B00 - Tank External Protection - None
C00 - Pipe Location - No Piping
F00 - Pipe External Protection - None

Tank Location: 1
Tank Type: Steel/Carbon Steel/Iron
Tank Status: Tank Converted to Non-Regulated Use
Pipe Model: Not reported
Install Date: Not reported
Capacity Gallons: 3500
Tightness Test Method: NN
Date Test: Not reported
Next Test Date: Not reported
Date Tank Closed: 05/01/1995
Register: True
Modified By: TRANSLAT
Last Modified: 04/14/2017
Material Name: kerosene [#1 fuel oil] (on-site consumption)

H85
WSW
< 1/8
0.086 mi.
452 ft.

CON EDISON SERVICE BOX: 12034
2453 VALENTINE AVE FRONT OF
BRONX, NY 10457
Site 6 of 18 in cluster H

RCRA NonGen / NLR **1017771742**
NYP004486874

Relative:
Higher
Actual:
106 ft.

RCRA NonGen / NLR:
Date form received by agency: 05/02/2014
Facility name: CON EDISON SERVICE BOX: 12034
Facility address: 2453 VALENTINE AVE FRONT OF
BRONX, NY 10457
EPA ID: NYP004486874
Mailing address: IRVING PL, 15TH FL NE
NEW YORK, NY 10003
Contact: THOMAS TEELING
Contact address: Not reported
Not reported
Contact country: Not reported
Contact telephone: 212-460-3770
Contact email: Not reported
EPA Region: 02
Classification: Non-Generator
Description: Handler: Non-Generators do not presently generate hazardous waste

Handler Activities Summary:

U.S. importer of hazardous waste: No
Mixed waste (haz. and radioactive): No
Recycler of hazardous waste: No

Map ID
Direction
Distance
Elevation

MAP FINDINGS

Site

Database(s)

EDR ID Number
EPA ID Number

CON EDISON SERVICE BOX: 12034 (Continued)

1017771742

Transporter of hazardous waste: No
Treater, storer or disposer of HW: No
Underground injection activity: No
On-site burner exemption: No
Furnace exemption: No
Used oil fuel burner: No
Used oil processor: No
User oil refiner: No
Used oil fuel marketer to burner: No
Used oil Specification marketer: No
Used oil transfer facility: No
Used oil transporter: No

Historical Generators:

Date form received by agency: 04/02/2014
Site name: CON EDISON
Classification: Large Quantity Generator

Date form received by agency: 04/02/2014
Site name: CON EDISON
Classification: Not a generator, verified

Violation Status: No violations found

F86
SSE
< 1/8
0.087 mi.
458 ft.

MARION AVENUE REALTY, LLC
2440 MARION AVENUE
BRONX, NY 10458
Site 5 of 10 in cluster F

NY AST **A100168857**
N/A

Relative:
Lower
Actual:
69 ft.

AST:
Region: STATE
DEC Region: 2
Site Status: Active
Facility Id: 2-243922
Program Type: PBS
UTM X: 593220.42186
UTM Y: 4523822.44628
Expiration Date: 02/02/2019
Site Type: Apartment Building/Office Building

Affiliation Records:

Site Id: 9417
Affiliation Type: Facility Owner
Company Name: MARION AVENUE REALTY, LLC
Contact Type: MEMBER
Contact Name: LEONARD SCAROLA
Address1: 136-16 32ND AVENUE
Address2: Not reported
City: FLUSHING
State: NY
Zip Code: 11354
Country Code: 001
Phone: (718) 762-4800
EMail: Not reported
Fax Number: Not reported
Modified By: MSBAPTIS
Date Last Modified: 2013-12-19

Map ID
Direction
Distance
Elevation

MAP FINDINGS

Site

Database(s) EDR ID Number
EPA ID Number

MARION AVENUE REALTY, LLC (Continued)

A100168857

Site Id: 9417
Affiliation Type: Mail Contact
Company Name: MARION AVENUE REALTY, LLC
Contact Type: Not reported
Contact Name: LEN SCAROLA
Address1: 136-16 32ND AVENUE
Address2: Not reported
City: FLUSHING
State: NY
Zip Code: 11354
Country Code: 001
Phone: (718) 762-4800
EMail: LSCAROLA99@HOTMAIL.COM
Fax Number: Not reported
Modified By: MSBAPTIS
Date Last Modified: 2013-12-19

Site Id: 9417
Affiliation Type: Facility Operator
Company Name: MARION AVENUE REALTY, LLC
Contact Type: Not reported
Contact Name: WILSON CISNEROS
Address1: Not reported
Address2: Not reported
City: Not reported
State: NN
Zip Code: Not reported
Country Code: 001
Phone: (718) 762-4800
EMail: Not reported
Fax Number: Not reported
Modified By: TRANSLAT
Date Last Modified: 2004-03-04

Site Id: 9417
Affiliation Type: Emergency Contact
Company Name: MARION AVENUE REALTY, LLC
Contact Type: Not reported
Contact Name: LEN SCAROLA
Address1: Not reported
Address2: Not reported
City: Not reported
State: NN
Zip Code: Not reported
Country Code: 001
Phone: (718) 762-4800
EMail: Not reported
Fax Number: Not reported
Modified By: TRANSLAT
Date Last Modified: 2004-03-04

Tank Info:

Tank Number: 001
Tank Id: 25387
Material Code: 0001
Common Name of Substance: #2 Fuel Oil (On-Site Consumption)

Map ID
Direction
Distance
Elevation

MAP FINDINGS

Site

Database(s)

EDR ID Number
EPA ID Number

MARION AVENUE REALTY, LLC (Continued)

A100168857

Equipment Records:

H06 - Tank Leak Detection - Impervious Barrier/Concrete Pad (A/G)
E00 - Piping Secondary Containment - None
L09 - Piping Leak Detection - Exempt Suction Piping
B00 - Tank External Protection - None
F00 - Pipe External Protection - None
A00 - Tank Internal Protection - None
D01 - Pipe Type - Steel/Carbon Steel/Iron
K00 - Spill Prevention - None
C01 - Pipe Location - Aboveground
G00 - Tank Secondary Containment - None
J02 - Dispenser - Suction Dispenser
I05 - Overfill - Vent Whistle

Tank Location: 1
Tank Type: Steel/Carbon Steel/Iron
Tank Status: In Service
Pipe Model: Not reported
Install Date: 07/01/1975
Capacity Gallons: 2100
Tightness Test Method: 21
Date Test: 03/20/2018
Next Test Date: Not reported
Date Tank Closed: Not reported
Register: True
Modified By: TLYE
Last Modified: 03/23/2018
Material Name: #2 fuel oil (on-site consumption)

C87
SE
< 1/8
0.087 mi.
459 ft.

REHOBOT DRY CLEANERS
368 E 188 ST
BRONX, NY 10458

RCRA-CESQG 1004756855
NYD982528564

Site 10 of 15 in cluster C

Relative:
Lower
Actual:
64 ft.

RCRA-CESQG:
Date form received by agency: 12/14/2007
Facility name: REHOBOT DRY CLEANERS
Facility address: 368 E 188 ST
BRONX, NY 10458
EPA ID: NYD982528564
Mailing address: E 188 ST
BRONX, NY 10458
Contact: ROBERTO URENA
Contact address: E 188 ST
BRONX, NY 10458
Contact country: US
Contact telephone: 718-298-2966
Contact email: Not reported
EPA Region: 02
Classification: Conditionally Exempt Small Quantity Generator
Description: Handler: generates 100 kg or less of hazardous waste per calendar month, and accumulates 1000 kg or less of hazardous waste at any time; or generates 1 kg or less of acutely hazardous waste per calendar month, and accumulates at any time: 1 kg or less of acutely hazardous waste; or 100 kg or less of any residue or contaminated soil, waste or other debris resulting from the cleanup of a spill, into or on any land or water, of acutely hazardous waste; or generates 100 kg or less

Map ID
Direction
Distance
Elevation

MAP FINDINGS

Site

Database(s)

EDR ID Number
EPA ID Number

REHOBOT DRY CLEANERS (Continued)

1004756855

of any residue or contaminated soil, waste or other debris resulting from the cleanup of a spill, into or on any land or water, of acutely hazardous waste during any calendar month, and accumulates at any time: 1 kg or less of acutely hazardous waste; or 100 kg or less of any residue or contaminated soil, waste or other debris resulting from the cleanup of a spill, into or on any land or water, of acutely hazardous waste

Owner/Operator Summary:

Owner/operator name: REHOBOT DRY CLEANERS
Owner/operator address: E 188TH ST
BRONX, NY 10458
Owner/operator country: Not reported
Owner/operator telephone: Not reported
Owner/operator email: Not reported
Owner/operator fax: Not reported
Owner/operator extension: Not reported
Legal status: Private
Owner/Operator Type: Owner
Owner/Op start date: 09/26/2006
Owner/Op end date: Not reported

Owner/operator name: REHOBOT DRY CLEANERS
Owner/operator address: E 188TH ST
BRONX, NY 10458
Owner/operator country: Not reported
Owner/operator telephone: Not reported
Owner/operator email: Not reported
Owner/operator fax: Not reported
Owner/operator extension: Not reported
Legal status: Private
Owner/Operator Type: Operator
Owner/Op start date: 09/26/2006
Owner/Op end date: Not reported

Handler Activities Summary:

U.S. importer of hazardous waste: No
Mixed waste (haz. and radioactive): No
Recycler of hazardous waste: No
Transporter of hazardous waste: No
Treater, storer or disposer of HW: No
Underground injection activity: No
On-site burner exemption: No
Furnace exemption: No
Used oil fuel burner: No
Used oil processor: No
User oil refiner: No
Used oil fuel marketer to burner: No
Used oil Specification marketer: No
Used oil transfer facility: No
Used oil transporter: No

. Waste code: D001
. Waste name: IGNITABLE HAZARDOUS WASTES ARE THOSE WASTES WHICH HAVE A FLASHPOINT OF LESS THAN 140 DEGREES FAHRENHEIT AS DETERMINED BY A PENSKY-MARTENS CLOSED CUP FLASH POINT TESTER. ANOTHER METHOD OF DETERMINING THE

Map ID
Direction
Distance
Elevation

MAP FINDINGS

Site

Database(s)

EDR ID Number
EPA ID Number

REHOBOT DRY CLEANERS (Continued)

1004756855

FLASH POINT OF A WASTE IS TO REVIEW THE MATERIAL SAFETY DATA SHEET, WHICH CAN BE OBTAINED FROM THE MANUFACTURER OR DISTRIBUTOR OF THE MATERIAL. LACQUER THINNER IS AN EXAMPLE OF A COMMONLY USED SOLVENT WHICH WOULD BE CONSIDERED AS IGNITABLE HAZARDOUS WASTE.

Historical Generators:

Date form received by agency: 12/13/2007
Site name: REHOBOT DRY CLEANERS
Classification: Conditionally Exempt Small Quantity Generator

Date form received by agency: 01/01/2006
Site name: F B M DRY CLEANERS
Classification: Conditionally Exempt Small Quantity Generator

Date form received by agency: 04/26/2005
Site name: F B M DRY CLEANERS
Classification: Conditionally Exempt Small Quantity Generator

. Waste code: D039
. Waste name: TETRACHLOROETHYLENE

. Waste code: F002
. Waste name: THE FOLLOWING SPENT HALOGENATED SOLVENTS: TETRACHLOROETHYLENE, METHYLENE CHLORIDE, TRICHLOROETHYLENE, 1,1,1-TRICHLOROETHANE, CHLOROBENZENE, 1,1,2-TRICHLORO-1,2,2-TRIFLUOROETHANE, ORTHO-DICHLOROBENZENE, TRICHLOROFLUOROMETHANE, AND 1,1,2-TRICHLOROETHANE; ALL SPENT SOLVENT MIXTURES/BLENDS CONTAINING, BEFORE USE, A TOTAL OF TEN PERCENT OR MORE (BY VOLUME) OF ONE OR MORE OF THE ABOVE HALOGENATED SOLVENTS OR THOSE LISTED IN F001, F004, OR F005, AND STILL BOTTOMS FROM THE RECOVERY OF THESE SPENT SOLVENTS AND SPENT SOLVENT MIXTURES.

Date form received by agency: 05/09/1995
Site name: HITO FRENCH DRY CLEANERS
Classification: Conditionally Exempt Small Quantity Generator

. Waste code: D000
. Waste name: Not Defined

. Waste code: D001
. Waste name: IGNITABLE HAZARDOUS WASTES ARE THOSE WASTES WHICH HAVE A FLASHPOINT OF LESS THAN 140 DEGREES FAHRENHEIT AS DETERMINED BY A PENSKEY-MARTENS CLOSED CUP FLASH POINT TESTER. ANOTHER METHOD OF DETERMINING THE FLASH POINT OF A WASTE IS TO REVIEW THE MATERIAL SAFETY DATA SHEET, WHICH CAN BE OBTAINED FROM THE MANUFACTURER OR DISTRIBUTOR OF THE MATERIAL. LACQUER THINNER IS AN EXAMPLE OF A COMMONLY USED SOLVENT WHICH WOULD BE CONSIDERED AS IGNITABLE HAZARDOUS WASTE.

. Waste code: F002
. Waste name: THE FOLLOWING SPENT HALOGENATED SOLVENTS: TETRACHLOROETHYLENE, METHYLENE CHLORIDE, TRICHLOROETHYLENE, 1,1,1-TRICHLOROETHANE, CHLOROBENZENE, 1,1,2-TRICHLORO-1,2,2-TRIFLUOROETHANE, ORTHO-DICHLOROBENZENE, TRICHLOROFLUOROMETHANE, AND 1,1,2-TRICHLOROETHANE; ALL SPENT SOLVENT MIXTURES/BLENDS CONTAINING, BEFORE USE, A TOTAL OF TEN PERCENT OR MORE (BY VOLUME) OF ONE OR MORE OF THE ABOVE HALOGENATED SOLVENTS OR THOSE LISTED IN F001, F004, OR F005, AND STILL BOTTOMS FROM THE RECOVERY OF THESE SPENT SOLVENTS AND

Map ID
 Direction
 Distance
 Elevation

MAP FINDINGS

Site

Database(s)

EDR ID Number
 EPA ID Number

REHOBOT DRY CLEANERS (Continued)

1004756855

SPENT SOLVENT MIXTURES.

Date form received by agency: 04/26/1995
 Site name: HITO FRENCH DRY CLEANERS
 Classification: Not a generator, verified

 . Waste code: NONE
 . Waste name: None

 Violation Status: No violations found

C88	HITO FRENCH DRY CLEANERS	EDR Hist Cleaner	1018470672
SE	368 E 188TH ST		N/A
< 1/8	NEW YORK - BRONX, NY 10458		
0.087 mi.			
459 ft.	Site 11 of 15 in cluster C		

Relative: EDR Hist Cleaner
Lower

Actual:	Year: Name:	Type:
64 ft.	1986 J & L CLEANERS INC	Drycleaning Plants, Except Rugs
	1986 HITO FRENCH DRY CLEANERS	Garment Pressing And Cleaners' Agents
	1987 HITO FRENCH DRY CLEANERS	Garment Pressing And Cleaners' Agents
	1987 J & L CLEANERS INC	Drycleaning Plants, Except Rugs
	1988 J & L CLEANERS INC	Drycleaning Plants, Except Rugs
	1988 HITO FRENCH DRY CLEANERS	Garment Pressing And Cleaners' Agents
	1989 J & L CLEANERS INC	Drycleaning Plants, Except Rugs
	1989 HITO FRENCH DRY CLEANERS	Garment Pressing And Cleaners' Agents
	1990 J & L CLEANERS INC	Drycleaning Plants, Except Rugs
	1990 HITO FRENCH DRY CLEANERS	Garment Pressing And Cleaners' Agents
	1991 HITO FRENCH DRY CLEANERS	Garment Pressing And Cleaners' Agents
	1991 J & L CLEANERS INC	Drycleaning Plants, Except Rugs
	1992 J & L CLEANERS INC	Drycleaning Plants, Except Rugs
	1992 HITO FRENCH DRY CLEANERS	Garment Pressing And Cleaners' Agents
	1993 HITO FRENCH DRY CLEANERS	Garment Pressing And Cleaners' Agents
	1993 J & L CLEANERS INC	Drycleaning Plants, Except Rugs
	1994 HITO FRENCH DRY CLEANERS	Garment Pressing And Cleaners' Agents
	1995 HITO FRENCH DRY CLEANERS	Garment Pressing And Cleaners' Agents
	1996 HITO FRENCH DRY CLEANERS	Garment Pressing And Cleaners' Agents
	1997 HITO FRENCH DRY CLEANERS	Garment Pressing And Cleaners' Agents
	1998 HITO FRENCH DRY CLEANERS	Garment Pressing And Cleaners' Agents
	1999 HITO FRENCH DRY CLEANERS	Garment Pressing And Cleaners' Agents
	2000 HITO FRENCH DRY CLEANERS	Garment Pressing And Cleaners' Agents
	2001 HITO FRENCH DRY CLEANERS	Garment Pressing And Cleaners' Agents
	2002 HITO FRENCH DRY CLEANERS	Garment Pressing And Cleaners' Agents
	2003 HITO FRENCH DRY CLEANERS	Garment Pressing And Cleaners' Agents

C89	HITO CLEANERS	NY Spills	1001933702
SE	368 EAST 188TH ST		N/A
< 1/8	BRONX, NY		
0.087 mi.			
459 ft.	Site 12 of 15 in cluster C		

Relative: SPILLS:
Lower Facility ID: 0002358
Actual: Facility Type: ER
64 ft. Spill Number: 0002358

Map ID
Direction
Distance
Elevation

MAP FINDINGS

Site

Database(s)

EDR ID Number
EPA ID Number

HITO CLEANERS (Continued)

1001933702

DER Facility ID: 86035
Site ID: 96238
DEC Region: 2
Closed Date: 2003-02-27
Spill Cause: Unknown
Spill Class: B3
SWIS: 0301
Spill Date: 2000-05-25
Investigator: TOMASELLO
Referred To: Not reported
Reported to Dept: 2000-05-25
CID: 198
Water Affected: Not reported
Spill Source: Commercial/Industrial
Spill Notifier: Affected Persons
Cleanup Ceased: Not reported
Cleanup Meets Std: False
Last Inspection: Not reported
Recommended Penalty: False
UST Trust: False
Remediation Phase: 0
Date Entered In Computer: 2000-05-25
Spill Record Last Update: 2003-02-27
Spiller Name: Not reported
Spiller Company: HITO CLEANERS
Spiller Address: 368 EAST 188TH ST
Spiller Company: 001
Contact Name: Not reported
DEC Memo: ""
Remarks: "CALLER STATES FOR PAST WEEK HE SMELLS STRONG ODOR OF CLEANING FLUIDS FROM THE DRY CLEANERS BELOW HIS APT."

All Materials:

Site ID: 96238
Operable Unit ID: 823869
Operable Unit: 01
Material ID: 550720
Material Code: 0045A
Material Name: cleaning chemicals/products
Case No.: Not reported
Material FA: Other
Quantity: .00
Units: G
Recovered: .00
Oxygenate: Not reported

C90
SE
< 1/8
0.087 mi.
459 ft.

HITO FRENCH DRY CLNRS
368 E 188TH ST
BRONX, NY 10458
Site 13 of 15 in cluster C

NY DRYCLEANERS S110247763
NY MANIFEST N/A

Relative:
Lower
Actual:
64 ft.

DRYCLEANERS:
Facility ID: 2-6005-00412
Phone Number: 718-544-2927
Region: Not reported
Registration Effective Date: 7/18/2008

Map ID
Direction
Distance
Elevation

MAP FINDINGS

Site

Database(s)

EDR ID Number
EPA ID Number

HITO FRENCH DRY CLNRS (Continued)

S110247763

Inspection Date: 12JUL30
Install Date: 91/03/12
Drop Shop: Not reported
Shutdown: Y
Alternate Solvent: Not reported
Current Business: Not reported

NY MANIFEST:

Country: USA
EPA ID: NYD982528564
Facility Status: Not reported
Location Address 1: 368 E 188TH ST
Code: BP
Location Address 2: Not reported
Total Tanks: Not reported
Location City: BRONX
Location State: NY
Location Zip: 10458
Location Zip 4: Not reported

NY MANIFEST:

EPAID: NYD982528564
Mailing Name: HITO FRENCH DRY CLNRS
Mailing Contact: HITO FRENCH DRY CLNRS
Mailing Address 1: 368 EAST 188TH STREET
Mailing Address 2: Not reported
Mailing City: BRONX
Mailing State: NY
Mailing Zip: 10458
Mailing Zip 4: 5549
Mailing Country: USA
Mailing Phone: 2122952996

NY MANIFEST:

Document ID: Not reported
Manifest Status: Not reported
seq: Not reported
Year: 2010
Trans1 State ID: NJD000564906
Trans2 State ID: MIK814262374
Generator Ship Date: 07/03/2010
Trans1 Recv Date: 07/03/2010
Trans2 Recv Date: 07/09/2010
TSD Site Recv Date: 07/10/2010
Part A Recv Date: Not reported
Part B Recv Date: Not reported
Generator EPA ID: NYD982528564
Trans1 EPA ID: Not reported
Trans2 EPA ID: Not reported
TSD ID 1: CDX107000000
TSD ID 2: Not reported
Manifest Tracking Number: 006657353JJK
Import Indicator: N
Export Indicator: Y
Discr Quantity Indicator: N
Discr Type Indicator: N
Discr Residue Indicator: N

Map ID
Direction
Distance
Elevation

MAP FINDINGS

Site

Database(s)

EDR ID Number
EPA ID Number

HITO FRENCH DRY CLNRS (Continued)

S110247763

Discr Partial Reject Indicator: N
Discr Full Reject Indicator: N
Manifest Ref Number: Not reported
Alt Facility RCRA ID: Not reported
Alt Facility Sign Date: Not reported
MGMT Method Type Code: H020
Waste Code: Not reported
Waste Code: Not reported
Waste Code: Not reported
Waste Code: Not reported
Waste Code: Not reported
Waste Code: Not reported
Quantity: 80.0
Units: P - Pounds
Number of Containers: 1.0
Container Type: DM - Metal drums, barrels
Handling Method: R Material recovery of more than 75 percent of the total material.
Specific Gravity: 1.0
Waste Code: F002
Waste Code 1_2: D039
Waste Code 1_3: Not reported
Waste Code 1_4: Not reported
Waste Code 1_5: Not reported
Waste Code 1_6: Not reported

[Click this hyperlink](#) while viewing on your computer to access
-1 additional NY MANIFEST: record(s) in the EDR Site Report.

H91
SW
< 1/8
0.089 mi.
471 ft.

315 EAST 187TH STREET
315 EAST 187TH STREET
BRONX, NY 10458
Site 7 of 18 in cluster H

NY AST A100173603
N/A

Relative:
Higher
Actual:
104 ft.

AST:
Region: STATE
DEC Region: 2
Site Status: Active
Facility Id: 2-604844
Program Type: PBS
UTM X: 593052.94092
UTM Y: 4523816.83116
Expiration Date: 11/29/2020
Site Type: Apartment Building/Office Building
Affiliation Records:
Site Id: 26713
Affiliation Type: Facility Owner
Company Name: EAST 187TH STREET ASSOCIATES LLC
Contact Type: MANAGING AGENT
Contact Name: DAVID DAVID
Address1: P.O. BOX 243
Address2: Not reported
City: BROOKLYN
State: NY
Zip Code: 11204
Country Code: 001

Map ID
Direction
Distance
Elevation

MAP FINDINGS

Site

Database(s)

EDR ID Number
EPA ID Number

315 EAST 187TH STREET (Continued)

A100173603

Phone: (718) 621-4065
EMail: DAVID@DKCKMGM.COM
Fax Number: Not reported
Modified By: NTFREEMA
Date Last Modified: 2015-11-06

Site Id: 26713
Affiliation Type: Mail Contact
Company Name: EAST 187TH STREET ASSOCIATES LLC
Contact Type: MANAGING AGENT
Contact Name: DAVID DAVID
Address1: P.O. BOX 243
Address2: Not reported
City: BROOKLYN
State: NY
Zip Code: 11204
Country Code: 001
Phone: (718) 621-4065
EMail: DAVID@DKCKMGM.COM
Fax Number: Not reported
Modified By: NTFREEMA
Date Last Modified: 2015-11-06

Site Id: 26713
Affiliation Type: Facility Operator
Company Name: 315 EAST 187TH STREET
Contact Type: Not reported
Contact Name: JOSE
Address1: Not reported
Address2: Not reported
City: Not reported
State: NN
Zip Code: Not reported
Country Code: 001
Phone: (347) 309-3511
EMail: Not reported
Fax Number: Not reported
Modified By: NTFREEMA
Date Last Modified: 2015-11-06

Site Id: 26713
Affiliation Type: Emergency Contact
Company Name: EAST 187TH STREET ASSOCIATES LLC
Contact Type: Not reported
Contact Name: DAVID GREEN
Address1: Not reported
Address2: Not reported
City: Not reported
State: NN
Zip Code: Not reported
Country Code: 001
Phone: (718) 621-4065
EMail: Not reported
Fax Number: Not reported
Modified By: TRANSLAT
Date Last Modified: 2004-03-04

Map ID
Direction
Distance
Elevation

MAP FINDINGS

Site

Database(s)

EDR ID Number
EPA ID Number

315 EAST 187TH STREET (Continued)

A100173603

Tank Info:

Tank Number: 01
Tank Id: 59006
Material Code: 0003
Common Name of Substance: #6 Fuel Oil (On-Site Consumption)

Equipment Records:

J02 - Dispenser - Suction Dispenser
C03 - Pipe Location - Aboveground/Underground Combination
G00 - Tank Secondary Containment - None
E04 - Piping Secondary Containment - Double walled UG
F00 - Pipe External Protection - None
H04 - Tank Leak Detection - Groundwater Well
B00 - Tank External Protection - None
K00 - Spill Prevention - None
D01 - Pipe Type - Steel/Carbon Steel/Iron
A00 - Tank Internal Protection - None
I05 - Overfill - Vent Whistle
H06 - Tank Leak Detection - Impervious Barrier/Concrete Pad (A/G)
L00 - Piping Leak Detection - None

Tank Location: 2
Tank Type: Steel/Carbon Steel/Iron
Tank Status: In Service
Pipe Model: Not reported
Install Date: 01/01/1931
Capacity Gallons: 5000
Tightness Test Method: NN
Date Test: Not reported
Next Test Date: Not reported
Date Tank Closed: Not reported
Register: True
Modified By: NTFREEMA
Last Modified: 04/14/2017
Material Name: #4 fuel oil (on-site consumption)

192
NW
< 1/8
0.090 mi.
475 ft.

226 E FORDHAM RD
226 EAST FORDHAM ROAD
NEW YORK, NY 10458

NY AST U003391793
N/A

Site 5 of 10 in cluster I

Relative:
Higher
Actual:
122 ft.

AST:
Region: STATE
DEC Region: 2
Site Status: Unregulated/Closed
Facility Id: 2-215716
Program Type: PBS
UTM X: 593036.53177
UTM Y: 4524098.75437
Expiration Date: N/A
Site Type: Other

Affiliation Records:

Site Id: 8074
Affiliation Type: Facility Owner
Company Name: C/O MAVERICK MANAGEMENT CORP.

Map ID
Direction
Distance
Elevation

MAP FINDINGS

Site

Database(s)

EDR ID Number
EPA ID Number

226 E FORDHAM RD (Continued)

U003391793

Contact Type: Not reported
Contact Name: Not reported
Address1: 1000 PENNSYLVANIA AVENUE
Address2: Not reported
City: BROOKLYN
State: NY
Zip Code: 11207
Country Code: 001
Phone: (718) 485-3682
EMail: Not reported
Fax Number: Not reported
Modified By: TRANSLAT
Date Last Modified: 2004-03-04

Site Id: 8074
Affiliation Type: Mail Contact
Company Name: FORDHAM EMERALD ASS
Contact Type: Not reported
Contact Name: MIKE UNGER
Address1: % MAVERICK MANAGEMENT CORP.
Address2: 1000 PENNSYLVANIA AVENUE
City: BROOKLYN
State: NY
Zip Code: 11207
Country Code: 001
Phone: (718) 485-3682
EMail: Not reported
Fax Number: Not reported
Modified By: NRLOMBAR
Date Last Modified: 2007-09-25

Site Id: 8074
Affiliation Type: Facility Operator
Company Name: 226 E FORDHAM RD
Contact Type: Not reported
Contact Name: LEANDRO HIDALGO
Address1: Not reported
Address2: Not reported
City: Not reported
State: NN
Zip Code: Not reported
Country Code: 001
Phone: (718) 563-9045
EMail: Not reported
Fax Number: Not reported
Modified By: TRANSLAT
Date Last Modified: 2004-03-04

Site Id: 8074
Affiliation Type: Emergency Contact
Company Name: C/O MAVERICK MANAGEMENT CORP.
Contact Type: Not reported
Contact Name: MIKE UNGER
Address1: Not reported
Address2: Not reported
City: Not reported
State: NN

Map ID
Direction
Distance
Elevation

MAP FINDINGS

Site

Database(s)

EDR ID Number
EPA ID Number

226 E FORDHAM RD (Continued)

U003391793

Zip Code: Not reported
Country Code: 001
Phone: (718) 485-3682
EMail: Not reported
Fax Number: Not reported
Modified By: TRANSLAT
Date Last Modified: 2004-03-04

Tank Info:

Tank Number: 001
Tank Id: 22294
Material Code: 0003
Common Name of Substance: #6 Fuel Oil (On-Site Consumption)

Equipment Records:

I04 - Overfill - Product Level Gauge (A/G)
B00 - Tank External Protection - None
C00 - Pipe Location - No Piping
F00 - Pipe External Protection - None
J02 - Dispenser - Suction Dispenser
A00 - Tank Internal Protection - None
D01 - Pipe Type - Steel/Carbon Steel/Iron
G03 - Tank Secondary Containment - Vault (w/o access)
H00 - Tank Leak Detection - None
L09 - Piping Leak Detection - Exempt Suction Piping

Tank Location: 1
Tank Type: Steel/Carbon Steel/Iron
Tank Status: Closed - In Place
Pipe Model: Not reported
Install Date: Not reported
Capacity Gallons: 5000
Tightness Test Method: NN
Date Test: Not reported
Next Test Date: Not reported
Date Tank Closed: 08/01/2006
Register: True
Modified By: NRLOMBAR
Last Modified: 04/14/2017
Material Name: #6 fuel oil (on-site consumption)

D93
West
< 1/8
0.091 mi.
479 ft.

CON EDISON
219 EAST 188 ST
BRONX, NY 10458
Site 12 of 12 in cluster D

NY MANIFEST S117066923
N/A

Relative:
Higher
Actual:
107 ft.

NY MANIFEST:
Country: USA
EPA ID: NYP004596300
Facility Status: Not reported
Location Address 1: 219 EAST 188 ST
Code: BP
Location Address 2: SB8607
Total Tanks: Not reported
Location City: BRONX
Location State: NY

Map ID
Direction
Distance
Elevation

MAP FINDINGS

Site

Database(s)

EDR ID Number
EPA ID Number

CON EDISON (Continued)

S117066923

Location Zip:	10458
Location Zip 4:	Not reported
NY MANIFEST:	
EPAID:	NYP004596300
Mailing Name:	CON EDISON
Mailing Contact:	CON EDISON
Mailing Address 1:	4 IRVING PL
Mailing Address 2:	15TH FL
Mailing City:	NEW YORK
Mailing State:	NY
Mailing Zip:	10003
Mailing Zip 4:	Not reported
Mailing Country:	USA
Mailing Phone:	Not reported
NY MANIFEST:	
Document ID:	Not reported
Manifest Status:	Not reported
seq:	Not reported
Year:	2014
Trans1 State ID:	NJD003812047
Trans2 State ID:	Not reported
Generator Ship Date:	07/15/2014
Trans1 Recv Date:	07/15/2014
Trans2 Recv Date:	Not reported
TSD Site Recv Date:	07/15/2014
Part A Recv Date:	Not reported
Part B Recv Date:	Not reported
Generator EPA ID:	NYP004596300
Trans1 EPA ID:	Not reported
Trans2 EPA ID:	Not reported
TSD ID 1:	NJD991291105
TSD ID 2:	Not reported
Manifest Tracking Number:	002502490GBF
Import Indicator:	N
Export Indicator:	N
Discr Quantity Indicator:	N
Discr Type Indicator:	N
Discr Residue Indicator:	N
Discr Partial Reject Indicator:	N
Discr Full Reject Indicator:	N
Manifest Ref Number:	Not reported
Alt Facility RCRA ID:	Not reported
Alt Facility Sign Date:	Not reported
MGMT Method Type Code:	H110
Waste Code:	Not reported
Waste Code:	Not reported
Waste Code:	Not reported
Waste Code:	Not reported
Waste Code:	Not reported
Waste Code:	Not reported
Quantity:	100
Units:	P - Pounds
Number of Containers:	1
Container Type:	TT - Cargo tank, tank trucks
Handling Method:	T Chemical, physical, or biological treatment.

Map ID
Direction
Distance
Elevation

MAP FINDINGS

Site

Database(s)

EDR ID Number
EPA ID Number

CON EDISON (Continued)

S117066923

Specific Gravity: 1
Waste Code: D008
Waste Code 1_2: Not reported
Waste Code 1_3: Not reported
Waste Code 1_4: Not reported
Waste Code 1_5: Not reported
Waste Code 1_6: Not reported

[Click this hyperlink](#) while viewing on your computer to access
-1 additional NY MANIFEST: record(s) in the EDR Site Report.

F94
SSE
< 1/8
0.093 mi.
489 ft.

2436 MARION AVENUE
2436 MARION AVENUE
BRONX, NY 10458

NY AST **A100177954**
N/A

Site 6 of 10 in cluster F

Relative:
Lower

AST:

Actual:
70 ft.

Region: STATE
DEC Region: 2
Site Status: Active
Facility Id: 2-605649
Program Type: PBS
UTM X: 593216.81865
UTM Y: 4523815.09857
Expiration Date: 06/18/2020
Site Type: Apartment Building/Office Building

Affiliation Records:

Site Id: 27516
Affiliation Type: Mail Contact
Company Name: AMF MARION LLC
Contact Type: MEMBER
Contact Name: ABRAHAM WISLICKI
Address1: 1440 43RD ST #1A
Address2: Not reported
City: BROOKLYN
State: NY
Zip Code: 11219
Country Code: 001
Phone: (917) 541-9146
EMail: ABRAHAM9146@GMAIL.COM
Fax Number: Not reported
Modified By: NTFREEMA
Date Last Modified: 2015-12-03

Site Id: 27516
Affiliation Type: Facility Operator
Company Name: 2436 MARION AVENUE
Contact Type: Not reported
Contact Name: LAN KWAME JOSEPH
Address1: Not reported
Address2: Not reported
City: Not reported
State: NN
Zip Code: Not reported
Country Code: 001

Map ID
Direction
Distance
Elevation

MAP FINDINGS

Site

Database(s)

EDR ID Number
EPA ID Number

2436 MARION AVENUE (Continued)

A100177954

Phone: (347) 246-2692
EMail: Not reported
Fax Number: Not reported
Modified By: NTFREEMA
Date Last Modified: 2015-12-03

Site Id: 27516
Affiliation Type: Emergency Contact
Company Name: AMF MARION LLC
Contact Type: Not reported
Contact Name: ABRAHAM WISLICKI
Address1: Not reported
Address2: Not reported
City: Not reported
State: NN
Zip Code: Not reported
Country Code: 999
Phone: (917) 541-9146
EMail: Not reported
Fax Number: Not reported
Modified By: NTFREEMA
Date Last Modified: 2015-12-03

Site Id: 27516
Affiliation Type: Facility Owner
Company Name: AMF MARION LLC
Contact Type: MEMBER
Contact Name: ABRAHAM WISLICKI
Address1: 1440 43RD ST #1A
Address2: Not reported
City: BROOKLYN
State: NY
Zip Code: 11219
Country Code: 001
Phone: (917) 541-9146
EMail: ABRAHAM9146@GMAIL.COM
Fax Number: Not reported
Modified By: NTFREEMA
Date Last Modified: 2015-12-03

Tank Info:

Tank Number: 001
Tank Id: 60194
Material Code: 0001
Common Name of Substance: #2 Fuel Oil (On-Site Consumption)

Equipment Records:

J02 - Dispenser - Suction Dispenser
G00 - Tank Secondary Containment - None
B05 - Tank External Protection - Jacketed
H99 - Tank Leak Detection - Other
A00 - Tank Internal Protection - None
D01 - Pipe Type - Steel/Carbon Steel/Iron
F00 - Pipe External Protection - None
L09 - Piping Leak Detection - Exempt Suction Piping

Map ID
Direction
Distance
Elevation

MAP FINDINGS

Site

Database(s)

EDR ID Number
EPA ID Number

2436 MARION AVENUE (Continued)

A100177954

I04 - Overfill - Product Level Gauge (A/G)
C01 - Pipe Location - Aboveground
Tank Location: 1
Tank Type: Steel/Carbon Steel/Iron
Tank Status: In Service
Pipe Model: Not reported
Install Date: 10/04/1985
Capacity Gallons: 2000
Tightness Test Method: NN
Date Test: Not reported
Next Test Date: Not reported
Date Tank Closed: Not reported
Register: True
Modified By: NTFREEMA
Last Modified: 04/14/2017
Material Name: #2 fuel oil (on-site consumption)

C95
SE
< 1/8
0.093 mi.
490 ft.

PLAZA ASSOCIATES, INCORPORATED (188)
373 EAST 188TH STREET (375)
BRONX, NY 10458
Site 14 of 15 in cluster C

NY AST U002034326
N/A

Relative:
Lower
Actual:
63 ft.

AST:
Region: STATE
DEC Region: 2
Site Status: Inactive
Facility Id: 2-601989
Program Type: PBS
UTM X: 593280.91567
UTM Y: 4523833.55047
Expiration Date: N/A
Site Type: Apartment Building/Office Building
Affiliation Records:
Site Id: 23948
Affiliation Type: Facility Owner
Company Name: MANHATTAN MANAGEMENT
Contact Type: Not reported
Contact Name: Not reported
Address1: P O BOX 321
Address2: Not reported
City: WHITE PLAINS
State: NY
Zip Code: 10605
Country Code: 001
Phone: (914) 948-7070
EMail: Not reported
Fax Number: Not reported
Modified By: TRANSLAT
Date Last Modified: 2004-03-04
Site Id: 23948
Affiliation Type: Mail Contact
Company Name: MANHATTAN MANAGEMENT
Contact Type: Not reported
Contact Name: JOHN J CAPASSO
Address1: P O BOX 321

Map ID
Direction
Distance
Elevation

MAP FINDINGS

Site

Database(s)

EDR ID Number
EPA ID Number

PLAZA ASSOCIATES, INCORPORATED (188) (Continued)

U002034326

Address2: Not reported
City: WHITE PLAINS
State: NY
Zip Code: 10605
Country Code: 001
Phone: (914) 948-7070
EMail: Not reported
Fax Number: Not reported
Modified By: TRANSLAT
Date Last Modified: 2004-03-04

Site Id: 23948
Affiliation Type: Facility Operator
Company Name: PLAZA ASSOCIATES, INCORPORATED (188)
Contact Type: Not reported
Contact Name: HECTOR GONZALES
Address1: Not reported
Address2: Not reported
City: Not reported
State: NN
Zip Code: Not reported
Country Code: 001
Phone: (718) 367-5004
EMail: Not reported
Fax Number: Not reported
Modified By: TRANSLAT
Date Last Modified: 2004-03-04

Site Id: 23948
Affiliation Type: Emergency Contact
Company Name: MANHATTAN MANAGEMENT
Contact Type: Not reported
Contact Name: JOHN J. CAPASSO
Address1: Not reported
Address2: Not reported
City: Not reported
State: NN
Zip Code: Not reported
Country Code: 001
Phone: (914) 948-7070
EMail: Not reported
Fax Number: Not reported
Modified By: TRANSLAT
Date Last Modified: 2004-03-04

Tank Info:

Tank Number: 001
Tank Id: 48651
Material Code: 0003
Common Name of Substance: #6 Fuel Oil (On-Site Consumption)

Equipment Records:

C03 - Pipe Location - Aboveground/Underground Combination
G00 - Tank Secondary Containment - None
J02 - Dispenser - Suction Dispenser

Map ID
Direction
Distance
Elevation

MAP FINDINGS

Site

Database(s)

EDR ID Number
EPA ID Number

PLAZA ASSOCIATES, INCORPORATED (188) (Continued)

U002034326

B00 - Tank External Protection - None
F00 - Pipe External Protection - None
A00 - Tank Internal Protection - None
H00 - Tank Leak Detection - None
I05 - Overfill - Vent Whistle
D00 - Pipe Type - No Piping
Tank Location: 6
Tank Type: Concrete
Tank Status: Tank Converted to Non-Regulated Use
Pipe Model: Not reported
Install Date: Not reported
Capacity Gallons: 4000
Tightness Test Method: NN
Date Test: Not reported
Next Test Date: Not reported
Date Tank Closed: 01/28/2004
Register: True
Modified By: TRANSLAT
Last Modified: 04/14/2017
Material Name: #6 fuel oil (on-site consumption)

C96
SE
< 1/8
0.093 mi.
490 ft.

COB HOLDING LLC
373 EAST 188TH ST
BRONX, NY 10458
Site 15 of 15 in cluster C

NY AST **U003393054**
N/A

Relative:
Lower
Actual:
63 ft.

AST:
Region: STATE
DEC Region: 2
Site Status: Active
Facility Id: 2-363022
Program Type: PBS
UTM X: 593280.91567
UTM Y: 4523833.55047
Expiration Date: 10/12/2020
Site Type: Apartment Building/Office Building

Affiliation Records:
Site Id: 18386
Affiliation Type: Facility Owner
Company Name: COB HOLDING LLC
Contact Type: SECT
Contact Name: JOE FRIEDMAN
Address1: 314 MCDONALD AVENUE
Address2: Not reported
City: BROOKLYN
State: NY
Zip Code: 11218
Country Code: 001
Phone: (718) 972-9652
EMail: Not reported
Fax Number: Not reported
Modified By: NTFREEMA
Date Last Modified: 2016-04-11

Site Id: 18386
Affiliation Type: Mail Contact

Map ID
Direction
Distance
Elevation

MAP FINDINGS

Site

Database(s)

EDR ID Number
EPA ID Number

COB HOLDING LLC (Continued)

U003393054

Company Name: COB HOLDING LLC
Contact Type: SECT
Contact Name: JOE FRIEDMAN
Address1: 314 MCDONALD AVENUE
Address2: Not reported
City: BROOKLYN
State: NY
Zip Code: 11218
Country Code: 001
Phone: (718) 972-9652
EMail: Not reported
Fax Number: Not reported
Modified By: NTFREEMA
Date Last Modified: 2016-04-11

Site Id: 18386
Affiliation Type: Facility Operator
Company Name: COB HOLDING LLC
Contact Type: Not reported
Contact Name: JOE FRIEDMAN
Address1: Not reported
Address2: Not reported
City: Not reported
State: NN
Zip Code: Not reported
Country Code: 999
Phone: (718) 972-9652
EMail: Not reported
Fax Number: Not reported
Modified By: NTFREEMA
Date Last Modified: 2016-04-11

Site Id: 18386
Affiliation Type: Emergency Contact
Company Name: COB HOLDING LLC
Contact Type: Not reported
Contact Name: JOE FRIEDMAN
Address1: Not reported
Address2: Not reported
City: Not reported
State: NN
Zip Code: Not reported
Country Code: 999
Phone: (718) 972-9652
EMail: Not reported
Fax Number: Not reported
Modified By: NTFREEMA
Date Last Modified: 2016-04-11

Tank Info:

Tank Number: 001
Tank Id: 25925
Material Code: 0003
Common Name of Substance: #6 Fuel Oil (On-Site Consumption)

Map ID
Direction
Distance
Elevation

MAP FINDINGS

Site

Database(s)

EDR ID Number
EPA ID Number

COB HOLDING LLC (Continued)

U003393054

Equipment Records:

J02 - Dispenser - Suction Dispenser
L09 - Piping Leak Detection - Exempt Suction Piping
G03 - Tank Secondary Containment - Vault (w/o access)
H00 - Tank Leak Detection - None
C00 - Pipe Location - No Piping
F00 - Pipe External Protection - None
B00 - Tank External Protection - None
I04 - Overfill - Product Level Gauge (A/G)
D01 - Pipe Type - Steel/Carbon Steel/Iron
A00 - Tank Internal Protection - None

Tank Location: 1
Tank Type: Steel/Carbon Steel/Iron
Tank Status: In Service
Pipe Model: Not reported
Install Date: 01/09/1930
Capacity Gallons: 5000
Tightness Test Method: NN
Date Test: Not reported
Next Test Date: Not reported
Date Tank Closed: Not reported
Register: True
Modified By: NTFREEMA
Last Modified: 04/14/2017
Material Name: #6 fuel oil (on-site consumption)

G97
East
< 1/8
0.093 mi.
492 ft.

OUR LADY OF MERCY SCHOOL
2512 MARION AVENUE
BRONX, NY 10458
Site 3 of 3 in cluster G

NY UST **U001835981**
N/A

Relative:
Lower
Actual:
83 ft.

UST:
Id/Status: 2-197831 / Unregulated/Closed
Program Type: PBS
Region: STATE
DEC Region: 2
Expiration Date: N/A
UTM X: 593312.28899
UTM Y: 4523984.03284
Site Type: Unknown

Affiliation Records:

Site Id: 6527
Affiliation Type: Facility Owner
Company Name: OUR LADY OF MERCY SCHOOL
Contact Type: Not reported
Contact Name: Not reported
Address1: 2496 MARION AVENUE
Address2: Not reported
City: BRONX
State: NY
Zip Code: 10458
Country Code: 001
Phone: (212) 933-4400
EMail: Not reported
Fax Number: Not reported
Modified By: TRANSLAT

Map ID
Direction
Distance
Elevation

MAP FINDINGS

Site

Database(s)

EDR ID Number
EPA ID Number

OUR LADY OF MERCY SCHOOL (Continued)

U001835981

Date Last Modified: 2004-03-04

Site Id: 6527
Affiliation Type: Mail Contact
Company Name: OUR LADY OF MERCY SCHOOL
Contact Type: Not reported
Contact Name: Not reported
Address1: 2496 MARION AVENUE
Address2: Not reported
City: BRONX
State: NY
Zip Code: 10458
Country Code: 001
Phone: (212) 933-4400
EMail: Not reported
Fax Number: Not reported
Modified By: TRANSLAT
Date Last Modified: 2004-03-04

Site Id: 6527
Affiliation Type: Facility Operator
Company Name: OUR LADY OF MERCY SCHOOL
Contact Type: Not reported
Contact Name: REV LAWRENCE QUINM
Address1: Not reported
Address2: Not reported
City: Not reported
State: NN
Zip Code: Not reported
Country Code: 001
Phone: (212) 933-4400
EMail: Not reported
Fax Number: Not reported
Modified By: TRANSLAT
Date Last Modified: 2004-03-04

Site Id: 6527
Affiliation Type: Emergency Contact
Company Name: OUR LADY OF MERCY SCHOOL
Contact Type: Not reported
Contact Name: ERIK ROSA
Address1: Not reported
Address2: Not reported
City: Not reported
State: NN
Zip Code: Not reported
Country Code: 001
Phone: (212) 220-0858
EMail: Not reported
Fax Number: Not reported
Modified By: TRANSLAT
Date Last Modified: 2004-03-04

Tank Info:

Tank Number: 001
Tank ID: 16902

Map ID
Direction
Distance
Elevation

MAP FINDINGS

Site

Database(s)

EDR ID Number
EPA ID Number

OUR LADY OF MERCY SCHOOL (Continued)

U001835981

Tank Status: Closed - In Place
Material Name: Closed - In Place
Capacity Gallons: 4500
Install Date: Not reported
Date Tank Closed: Not reported
Registered: True
Tank Location: Underground
Tank Type: Steel/carbon steel
Material Code: 0009
Common Name of Substance: Gasoline

Tightness Test Method: NN
Date Test: Not reported
Next Test Date: Not reported
Pipe Model: Not reported
Modified By: TRANSLAT
Last Modified: 04/14/2017

Equipment Records:

A00 - Tank Internal Protection - None
D01 - Pipe Type - Steel/Carbon Steel/Iron
I04 - Overfill - Product Level Gauge (A/G)
B00 - Tank External Protection - None
C00 - Pipe Location - No Piping
F00 - Pipe External Protection - None
H00 - Tank Leak Detection - None
J02 - Dispenser - Suction Dispenser
G00 - Tank Secondary Containment - None

H98
West
< 1/8
0.094 mi.
498 ft.

SALJANIN REALTY CORPORATION
222 E 188TH STREET
BRONX, NY 10458

NY AST **U003395510**
N/A

Site 8 of 18 in cluster H

Relative:
Higher
Actual:
107 ft.

AST:
Region: STATE
DEC Region: 2
Site Status: Active
Facility Id: 2-600022
Program Type: PBS
UTM X: 592979.07635
UTM Y: 4523956.33152
Expiration Date: 03/20/2021
Site Type: Apartment Building/Office Building

Affiliation Records:

Site Id: 22011
Affiliation Type: Facility Owner
Company Name: SALJANIN REALTY CORPORATION
Contact Type: PRESIDENT
Contact Name: NOVO SALJANIN
Address1: 222 E 188TH STREET
Address2: Not reported
City: BRONX
State: NY
Zip Code: 10458
Country Code: 001
Phone: (718) 220-4122

Map ID
Direction
Distance
Elevation

MAP FINDINGS

Site

Database(s)

EDR ID Number
EPA ID Number

SALJANIN REALTY CORPORATION (Continued)

U003395510

EMail: Not reported
Fax Number: Not reported
Modified By: LSZINOMA
Date Last Modified: 2016-02-25

Site Id: 22011
Affiliation Type: Mail Contact
Company Name: SALJANIN REALTY CORPORATION
Contact Type: PRESIDENT
Contact Name: NOVO SALJANIN
Address1: 222 E 188TH STREET
Address2: Not reported
City: BRONX
State: NY
Zip Code: 10458
Country Code: 001
Phone: (718) 220-4122
EMail: Not reported
Fax Number: Not reported
Modified By: LSZINOMA
Date Last Modified: 2016-02-25

Site Id: 22011
Affiliation Type: Facility Operator
Company Name: SALJANIN REALTY CORPORATION
Contact Type: Not reported
Contact Name: NOVO SALJANIN
Address1: Not reported
Address2: Not reported
City: Not reported
State: NN
Zip Code: Not reported
Country Code: 999
Phone: (718) 220-4122
EMail: Not reported
Fax Number: Not reported
Modified By: KXTANG
Date Last Modified: 2006-01-10

Site Id: 22011
Affiliation Type: Emergency Contact
Company Name: SALJANIN REALTY CORPORATION
Contact Type: Not reported
Contact Name: NOVO SALJANIN
Address1: Not reported
Address2: Not reported
City: Not reported
State: NN
Zip Code: Not reported
Country Code: 999
Phone: (718) 220-4122
EMail: Not reported
Fax Number: Not reported
Modified By: KXTANG
Date Last Modified: 2006-01-10

Map ID
Direction
Distance
Elevation

MAP FINDINGS

Site

Database(s)

EDR ID Number
EPA ID Number

SALJANIN REALTY CORPORATION (Continued)

U003395510

Tank Info:

Tank Number: 001
Tank Id: 39959
Material Code: 0001
Common Name of Substance: #2 Fuel Oil (On-Site Consumption)

Equipment Records:

L09 - Piping Leak Detection - Exempt Suction Piping
E00 - Piping Secondary Containment - None
G03 - Tank Secondary Containment - Vault (w/o access)
H00 - Tank Leak Detection - None
J02 - Dispenser - Suction Dispenser
K00 - Spill Prevention - None
D01 - Pipe Type - Steel/Carbon Steel/Iron
A00 - Tank Internal Protection - None
C00 - Pipe Location - No Piping
F00 - Pipe External Protection - None
B00 - Tank External Protection - None
I99 - Overfill - Other

Tank Location: 3
Tank Type: Steel/Carbon Steel/Iron
Tank Status: In Service
Pipe Model: Not reported
Install Date: 04/01/1988
Capacity Gallons: 3500
Tightness Test Method: NN
Date Test: Not reported
Next Test Date: Not reported
Date Tank Closed: Not reported
Register: True
Modified By: LSZINOMA
Last Modified: 04/14/2017
Material Name: #2 fuel oil (on-site consumption)

H99
West
< 1/8
0.094 mi.
498 ft.

CON EDISON SERVICE BOX: 8609
222 E 188TH ST FRONT OF
BRONX, NY 10466

RCRA NonGen / NLR 1017771437
FINDS NYP004483749

Site 9 of 18 in cluster H

Relative:
Higher
Actual:
107 ft.

RCRA NonGen / NLR:
Date form received by agency: 04/30/2014
Facility name: CON EDISON SERVICE BOX: 8609
Facility address: 222 E 188TH ST FRONT OF
BRONX, NY 10466
EPA ID: NYP004483749
Mailing address: IRVING PL, 15TH FL NE
NEW YORK, NY 10003
Contact: THOMAS TEELING
Contact address: Not reported
Not reported
Contact country: Not reported
Contact telephone: 212-460-3770
Contact email: Not reported
EPA Region: 02
Classification: Non-Generator

Map ID
Direction
Distance
Elevation

MAP FINDINGS

Site

Database(s)

EDR ID Number
EPA ID Number

CON EDISON SERVICE BOX: 8609 (Continued)

1017771437

Description: Handler: Non-Generators do not presently generate hazardous waste

Handler Activities Summary:

U.S. importer of hazardous waste: No
Mixed waste (haz. and radioactive): No
Recycler of hazardous waste: No
Transporter of hazardous waste: No
Treater, storer or disposer of HW: No
Underground injection activity: No
On-site burner exemption: No
Furnace exemption: No
Used oil fuel burner: No
Used oil processor: No
User oil refiner: No
Used oil fuel marketer to burner: No
Used oil Specification marketer: No
Used oil transfer facility: No
Used oil transporter: No

Historical Generators:

Date form received by agency: 03/31/2014
Site name: CON EDISON
Classification: Large Quantity Generator

Date form received by agency: 03/31/2014
Site name: CON EDISON
Classification: Not a generator, verified

Violation Status: No violations found

FINDS:

Registry ID: 110063779852

Environmental Interest/Information System

RCRAInfo is a national information system that supports the Resource Conservation and Recovery Act (RCRA) program through the tracking of events and activities related to facilities that generate, transport, and treat, store, or dispose of hazardous waste. RCRAInfo allows RCRA program staff to track the notification, permit, compliance, and corrective action activities required under RCRA.

[Click this hyperlink](#) while viewing on your computer to access additional FINDS: detail in the EDR Site Report.

H100
West
< 1/8
0.094 mi.
498 ft.

CON EDISON
222 E 188TH ST FRONT OF
BRONX, NY 10466

NY MANIFEST S116550171
N/A

Site 10 of 18 in cluster H

Relative:
Higher
Actual:
107 ft.

NY MANIFEST:
Country: USA
EPA ID: NYP004483749
Facility Status: Not reported
Location Address 1: 222 E 188 ST

Map ID
Direction
Distance
Elevation

MAP FINDINGS

Site

Database(s)

EDR ID Number
EPA ID Number

CON EDISON (Continued)

S116550171

Code: BP
Location Address 2: SB 8609
Total Tanks: Not reported
Location City: BRONX
Location State: NY
Location Zip: 10458
Location Zip 4: Not reported

NY MANIFEST:
EPAID: NYP004483749
Mailing Name: CON EDISON
Mailing Contact: TOM TEELING
Mailing Address 1: 4 IRVING PLACE - 15TH FLOOR
Mailing Address 2: Not reported
Mailing City: NEW YORK
Mailing State: NY
Mailing Zip: 10003
Mailing Zip 4: Not reported
Mailing Country: USA
Mailing Phone: 2124603770

NY MANIFEST:
Document ID: Not reported
Manifest Status: Not reported
seq: Not reported
Year: 2014
Trans1 State ID: NJD003812047
Trans2 State ID: Not reported
Generator Ship Date: 03/31/2014
Trans1 Recv Date: 03/31/2014
Trans2 Recv Date: Not reported
TSD Site Recv Date: 04/02/2014
Part A Recv Date: Not reported
Part B Recv Date: Not reported
Generator EPA ID: NYP004483749
Trans1 EPA ID: Not reported
Trans2 EPA ID: Not reported
TSD ID 1: NJD991291105
TSD ID 2: Not reported
Manifest Tracking Number: 002359733GBF
Import Indicator: N
Export Indicator: N
Discr Quantity Indicator: N
Discr Type Indicator: N
Discr Residue Indicator: N
Discr Partial Reject Indicator: N
Discr Full Reject Indicator: N
Manifest Ref Number: Not reported
Alt Facility RCRA ID: Not reported
Alt Facility Sign Date: Not reported
MGMT Method Type Code: H110
Waste Code: Not reported
Waste Code: Not reported
Waste Code: Not reported
Waste Code: Not reported
Waste Code: Not reported
Waste Code: Not reported

Map ID
Direction
Distance
Elevation

MAP FINDINGS

Site

Database(s)

EDR ID Number
EPA ID Number

CON EDISON (Continued)

S116550171

Quantity: 80
Units: P - Pounds
Number of Containers: 1
Container Type: TT - Cargo tank, tank trucks
Handling Method: T Chemical, physical, or biological treatment.
Specific Gravity: 1
Waste Code: D008
Waste Code 1_2: Not reported
Waste Code 1_3: Not reported
Waste Code 1_4: Not reported
Waste Code 1_5: Not reported
Waste Code 1_6: Not reported

[Click this hyperlink](#) while viewing on your computer to access
-1 additional NY MANIFEST: record(s) in the EDR Site Report.

J101
ESE
< 1/8
0.095 mi.
501 ft.

CON EDISON SERVICE BOX: 10552
2469 WEBSTER AVE FRONT OF
BRONX, NY 10456

RCRA NonGen / NLR 1016972563
NY MANIFEST NYP004463402

Site 1 of 15 in cluster J

Relative:
Lower

RCRA NonGen / NLR:

Actual:
66 ft.

Date form received by agency: 04/11/2014
Facility name: CON EDISON SERVICE BOX: 10552
Facility address: 2469 WEBSTER AVE FRONT OF
BRONX, NY 10456
EPA ID: NYP004463402
Mailing address: IRVING PL, 15TH FL NE
NEW YORK, NY 10003
Contact: THOMAS TEELING
Contact address: Not reported
Not reported
Contact country: Not reported
Contact telephone: 212-460-3770
Contact email: Not reported
EPA Region: 02
Classification: Non-Generator
Description: Handler: Non-Generators do not presently generate hazardous waste

Handler Activities Summary:

U.S. importer of hazardous waste: No
Mixed waste (haz. and radioactive): No
Recycler of hazardous waste: No
Transporter of hazardous waste: No
Treater, storer or disposer of HW: No
Underground injection activity: No
On-site burner exemption: No
Furnace exemption: No
Used oil fuel burner: No
Used oil processor: No
Used oil refiner: No
Used oil fuel marketer to burner: No
Used oil Specification marketer: No
Used oil transfer facility: No
Used oil transporter: No

Map ID
Direction
Distance
Elevation

MAP FINDINGS

Site

Database(s)

EDR ID Number
EPA ID Number

CON EDISON SERVICE BOX: 10552 (Continued)

1016972563

Historical Generators:

Date form received by agency: 03/11/2014
Site name: CON EDISON SERVICE BOX: 10552
Classification: Conditionally Exempt Small Quantity Generator

Violation Status: No violations found

NY MANIFEST:

Country: USA
EPA ID: NYP004463402
Facility Status: Not reported
Location Address 1: 2469 WEBSTER AVE
Code: BP
Location Address 2: SB10552
Total Tanks: Not reported
Location City: BRONX
Location State: NY
Location Zip: 10458
Location Zip 4: Not reported

NY MANIFEST:

EPAID: NYP004463402
Mailing Name: CON EDISON
Mailing Contact: CON EDISON
Mailing Address 1: 4 IRVING ST
Mailing Address 2: 15TH ST
Mailing City: NEW YORK
Mailing State: NY
Mailing Zip: 10003
Mailing Zip 4: Not reported
Mailing Country: USA
Mailing Phone: Not reported

NY MANIFEST:

Document ID: Not reported
Manifest Status: Not reported
seq: Not reported
Year: 2014
Trans1 State ID: NJD003812047
Trans2 State ID: Not reported
Generator Ship Date: 03/11/2014
Trans1 Recv Date: 03/11/2014
Trans2 Recv Date: Not reported
TSD Site Recv Date: 03/17/2014
Part A Recv Date: Not reported
Part B Recv Date: Not reported
Generator EPA ID: NYP004463402
Trans1 EPA ID: Not reported
Trans2 EPA ID: Not reported
TSD ID 1: NJD991291105
TSD ID 2: Not reported
Manifest Tracking Number: 002359709GBF
Import Indicator: N
Export Indicator: N
Discr Quantity Indicator: N
Discr Type Indicator: N
Discr Residue Indicator: N

Map ID
 Direction
 Distance
 Elevation

MAP FINDINGS

Site

Database(s)

EDR ID Number
 EPA ID Number

CON EDISON SERVICE BOX: 10552 (Continued)

1016972563

Discr Partial Reject Indicator: N
 Discr Full Reject Indicator: N
 Manifest Ref Number: Not reported
 Alt Facility RCRA ID: Not reported
 Alt Facility Sign Date: Not reported
 MGMT Method Type Code: H110
 Waste Code: Not reported
 Waste Code: Not reported
 Waste Code: Not reported
 Waste Code: Not reported
 Waste Code: Not reported
 Waste Code: Not reported
 Quantity: 300
 Units: P - Pounds
 Number of Containers: 1
 Container Type: TT - Cargo tank, tank trucks
 Handling Method: T Chemical, physical, or biological treatment.
 Specific Gravity: 1
 Waste Code: D008
 Waste Code 1_2: Not reported
 Waste Code 1_3: Not reported
 Waste Code 1_4: Not reported
 Waste Code 1_5: Not reported
 Waste Code 1_6: Not reported

[Click this hyperlink](#) while viewing on your computer to access
 -1 additional NY MANIFEST: record(s) in the EDR Site Report.

H102
SW
< 1/8
0.097 mi.
510 ft.

CON EDISON
2430 VALENTINE AV
BRONX, NY 10458
Site 11 of 18 in cluster H

NY MANIFEST **S117066951**
N/A

Relative:
Higher
Actual:
105 ft.

NY MANIFEST:
 Country: USA
 EPA ID: NYP004596599
 Facility Status: Not reported
 Location Address 1: 2430 VALENTINE AV
 Code: BP
 Location Address 2: SB12036
 Total Tanks: Not reported
 Location City: BRONX
 Location State: NY
 Location Zip: 10458
 Location Zip 4: Not reported

NY MANIFEST:
 EPAID: NYP004596599
 Mailing Name: CON EDISON
 Mailing Contact: CON EDISON
 Mailing Address 1: 4 IRVING PL
 Mailing Address 2: 15TH FL
 Mailing City: NEW YORK
 Mailing State: NY
 Mailing Zip: 10003
 Mailing Zip 4: Not reported

Map ID
Direction
Distance
Elevation

MAP FINDINGS

Site

Database(s)

EDR ID Number
EPA ID Number

CON EDISON (Continued)

S117066951

Mailing Country: USA
Mailing Phone: Not reported

NY MANIFEST:

Document ID: Not reported
Manifest Status: Not reported
seq: Not reported
Year: 2014
Trans1 State ID: NJD003812047
Trans2 State ID: Not reported
Generator Ship Date: 07/15/2014
Trans1 Recv Date: 07/15/2014
Trans2 Recv Date: Not reported
TSD Site Recv Date: 07/15/2014
Part A Recv Date: Not reported
Part B Recv Date: Not reported
Generator EPA ID: NYP004596599
Trans1 EPA ID: Not reported
Trans2 EPA ID: Not reported
TSD ID 1: NJD991291105
TSD ID 2: Not reported
Manifest Tracking Number: 002502489GBF
Import Indicator: N
Export Indicator: N
Discr Quantity Indicator: N
Discr Type Indicator: N
Discr Residue Indicator: N
Discr Partial Reject Indicator: N
Discr Full Reject Indicator: N
Manifest Ref Number: Not reported
Alt Facility RCRA ID: Not reported
Alt Facility Sign Date: Not reported
MGMT Method Type Code: H110
Waste Code: Not reported
Waste Code: Not reported
Waste Code: Not reported
Waste Code: Not reported
Waste Code: Not reported
Waste Code: Not reported
Quantity: 200
Units: P - Pounds
Number of Containers: 1
Container Type: TT - Cargo tank, tank trucks
Handling Method: T Chemical, physical, or biological treatment.
Specific Gravity: 1
Waste Code: D008
Waste Code 1_2: Not reported
Waste Code 1_3: Not reported
Waste Code 1_4: Not reported
Waste Code 1_5: Not reported
Waste Code 1_6: Not reported

[Click this hyperlink](#) while viewing on your computer to access
-1 additional NY MANIFEST: record(s) in the EDR Site Report.

Map ID
Direction
Distance
Elevation

MAP FINDINGS

Site

Database(s)

EDR ID Number
EPA ID Number

H103
West
< 1/8
0.099 mi.
523 ft.

CON ED
214 E 188TH ST FRONT
BRONX, NY 10466
Site 12 of 18 in cluster H

NY MANIFEST S116296961
N/A

Relative:
Higher
Actual:
107 ft.

NY MANIFEST:
Country: USA
EPA ID: NYP004483699
Facility Status: Not reported
Location Address 1: 214 E 188TH ST
Code: BP
Location Address 2: SB 8608
Total Tanks: Not reported
Location City: BRONX
Location State: NY
Location Zip: 10458
Location Zip 4: Not reported

NY MANIFEST:
EPAID: NYP004483699
Mailing Name: CON ED
Mailing Contact: TOM TEELING
Mailing Address 1: 4 IRVING PLACE - 15TH FLOOR
Mailing Address 2: Not reported
Mailing City: NEW YORK
Mailing State: NY
Mailing Zip: 10003
Mailing Zip 4: Not reported
Mailing Country: USA
Mailing Phone: 2124603770

NY MANIFEST:
Document ID: Not reported
Manifest Status: Not reported
seq: Not reported
Year: 2014
Trans1 State ID: NJD003812047
Trans2 State ID: Not reported
Generator Ship Date: 03/31/2014
Trans1 Recv Date: 03/31/2014
Trans2 Recv Date: Not reported
TSD Site Recv Date: 04/02/2014
Part A Recv Date: Not reported
Part B Recv Date: Not reported
Generator EPA ID: NYP004483699
Trans1 EPA ID: Not reported
Trans2 EPA ID: Not reported
TSD ID 1: NJD991291105
TSD ID 2: Not reported
Manifest Tracking Number: 002359753GBF
Import Indicator: N
Export Indicator: N
Discr Quantity Indicator: N
Discr Type Indicator: N
Discr Residue Indicator: N
Discr Partial Reject Indicator: N
Discr Full Reject Indicator: N
Manifest Ref Number: Not reported

Map ID
 Direction
 Distance
 Elevation

MAP FINDINGS

Site

Database(s)

EDR ID Number
 EPA ID Number

CON ED (Continued)

S116296961

Alt Facility RCRA ID: Not reported
 Alt Facility Sign Date: Not reported
 MGMT Method Type Code: H110
 Waste Code: Not reported
 Waste Code: Not reported
 Waste Code: Not reported
 Waste Code: Not reported
 Waste Code: Not reported
 Waste Code: Not reported
 Quantity: 100
 Units: P - Pounds
 Number of Containers: 1
 Container Type: TT - Cargo tank, tank trucks
 Handling Method: T Chemical, physical, or biological treatment.
 Specific Gravity: 1
 Waste Code: D008
 Waste Code 1_2: Not reported
 Waste Code 1_3: Not reported
 Waste Code 1_4: Not reported
 Waste Code 1_5: Not reported
 Waste Code 1_6: Not reported

[Click this hyperlink](#) while viewing on your computer to access
 -1 additional NY MANIFEST: record(s) in the EDR Site Report.

H104
West
< 1/8
0.099 mi.
523 ft.

CON EDISON SERVICE BOX: 8608
214 E 188TH ST FRONT
BRONX, NY 10466

RCRA NonGen / NLR **1017771432**
NYP004483699

Site 13 of 18 in cluster H

Relative:
Higher
Actual:
107 ft.

RCRA NonGen / NLR:
 Date form received by agency: 04/30/2014
 Facility name: CON EDISON SERVICE BOX: 8608
 Facility address: 214 E 188TH ST FRONT
 BRONX, NY 10466
 EPA ID: NYP004483699
 Mailing address: IRVING PL, 15TH FL NE
 NEW YORK, NY 10003
 Contact: THOMAS TEELING
 Contact address: Not reported
 Not reported
 Contact country: Not reported
 Contact telephone: 212-460-3770
 Contact email: Not reported
 EPA Region: 02
 Classification: Non-Generator
 Description: Handler: Non-Generators do not presently generate hazardous waste

Handler Activities Summary:

U.S. importer of hazardous waste: No
 Mixed waste (haz. and radioactive): No
 Recycler of hazardous waste: No
 Transporter of hazardous waste: No
 Treater, storer or disposer of HW: No
 Underground injection activity: No

Map ID
Direction
Distance
Elevation

MAP FINDINGS

Site

Database(s)

EDR ID Number
EPA ID Number

CON EDISON SERVICE BOX: 8608 (Continued)

1017771432

On-site burner exemption: No
Furnace exemption: No
Used oil fuel burner: No
Used oil processor: No
User oil refiner: No
Used oil fuel marketer to burner: No
Used oil Specification marketer: No
Used oil transfer facility: No
Used oil transporter: No

Historical Generators:

Date form received by agency: 03/31/2014
Site name: CON EDISON
Classification: Large Quantity Generator

Date form received by agency: 03/31/2014
Site name: CON EDISON
Classification: Not a generator, verified

Violation Status: No violations found

F105
SSE
< 1/8
0.102 mi.
538 ft.

2430 MARION AVE.
2430 MARION AVE.
BRONX, NY
Site 7 of 10 in cluster F

NY AST **U003386888**
NY Spills **N/A**

Relative:
Lower
Actual:
73 ft.

AST:
Region: STATE
DEC Region: 2
Site Status: Active
Facility Id: 2-195065
Program Type: PBS
UTM X: 593175.71804
UTM Y: 4523753.36227
Expiration Date: 07/07/2022
Site Type: Apartment Building/Office Building

Affiliation Records:
Site Id: 6285
Affiliation Type: Facility Owner
Company Name: 2430 HOLDING LTD
Contact Type: MANAGING AGENT
Contact Name: AL LAZAR
Address1: PO BOX 3399
Address2: Not reported
City: WALLINGTON
State: NJ
Zip Code: 07057
Country Code: 001
Phone: (718) 253-1779
EMail: Not reported
Fax Number: Not reported
Modified By: MFLEONAR
Date Last Modified: 2017-07-31

Site Id: 6285
Affiliation Type: Mail Contact
Company Name: 2430 HOLDING LTD

Map ID
Direction
Distance
Elevation

MAP FINDINGS

Site

Database(s)

EDR ID Number
EPA ID Number

2430 MARION AVE. (Continued)

U003386888

Contact Type: Not reported
Contact Name: AL LAZAR
Address1: P.O. BOX 3399
Address2: Not reported
City: WALLINGTON
State: NJ
Zip Code: 07057
Country Code: 001
Phone: (800) 485-1528
EMail: EM.REALTY@YAHOO.COM
Fax Number: Not reported
Modified By: MFLEONAR
Date Last Modified: 2017-07-31

Site Id: 6285
Affiliation Type: Facility Operator
Company Name: 2430 HOLDING LTD
Contact Type: Not reported
Contact Name: FREDDY VASQUEZ
Address1: Not reported
Address2: Not reported
City: Not reported
State: NN
Zip Code: Not reported
Country Code: 001
Phone: (347) 221-5637
EMail: Not reported
Fax Number: Not reported
Modified By: MFLEONAR
Date Last Modified: 2017-07-31

Site Id: 6285
Affiliation Type: Emergency Contact
Company Name: 2430 HOLDING LTD
Contact Type: Not reported
Contact Name: AL LAZAR
Address1: Not reported
Address2: Not reported
City: Not reported
State: NN
Zip Code: Not reported
Country Code: 999
Phone: (800) 485-1528
EMail: Not reported
Fax Number: Not reported
Modified By: MFLEONAR
Date Last Modified: 2017-07-31

Tank Info:

Tank Number: 001
Tank Id: 10856
Material Code: 0001
Common Name of Substance: #2 Fuel Oil (On-Site Consumption)

Equipment Records:

Map ID
Direction
Distance
Elevation

MAP FINDINGS

Site

Database(s)

EDR ID Number
EPA ID Number

2430 MARION AVE. (Continued)

U003386888

I04 - Overfill - Product Level Gauge (A/G)
L09 - Piping Leak Detection - Exempt Suction Piping
H00 - Tank Leak Detection - None
D02 - Pipe Type - Galvanized Steel
F00 - Pipe External Protection - None
B00 - Tank External Protection - None
C00 - Pipe Location - No Piping
G00 - Tank Secondary Containment - None
J02 - Dispenser - Suction Dispenser
A00 - Tank Internal Protection - None

Tank Location: 3
Tank Type: Steel/Carbon Steel/Iron
Tank Status: In Service
Pipe Model: Not reported
Install Date: 01/13/1942
Capacity Gallons: 3000
Tightness Test Method: -
Date Test: Not reported
Next Test Date: Not reported
Date Tank Closed: Not reported
Register: True
Modified By: MFLEONAR
Last Modified: 07/31/2017
Material Name: #2 fuel oil (on-site consumption)

SPILLS:

Facility ID: 9213771
Facility Type: ER
Spill Number: 9213771
DER Facility ID: 59087
Site ID: 60541
DEC Region: 2
Closed Date: 1993-03-16
Spill Cause: Equipment Failure
Spill Class: C3
SWIS: 0301
Spill Date: 1993-03-15
Investigator: MCTIBBE
Referred To: Not reported
Reported to Dept: 1993-03-15
CID: Not reported
Water Affected: Not reported
Spill Source: Commercial/Industrial
Spill Notifier: Other
Cleanup Ceased: 1993-03-16
Cleanup Meets Std: True
Last Inspection: Not reported
Recommended Penalty: False
UST Trust: False
Remediation Phase: 0
Date Entered In Computer: 1993-03-30
Spill Record Last Update: 1993-03-30
Spiller Name: Not reported
Spiller Company: APT - BUILDING
Spiller Address: 2430 MARION AVE.
Spiller Company: 001
Contact Name: Not reported

Map ID
Direction
Distance
Elevation

MAP FINDINGS

Site

Database(s)

EDR ID Number
EPA ID Number

2430 MARION AVE. (Continued)

U003386888

DEC Memo: "Prior to Sept, 2004 data translation this spill Lead_DEC Field was TIBBE "

Remarks: "FAULTY TANK GAUGE. TANK OVERFILL. CASTLE SENT CREW TO CLEAN. CLEANED BY CASTLE."

All Materials:

Site ID: 60541
Operable Unit ID: 977874
Operable Unit: 01
Material ID: 403531
Material Code: 0001A
Material Name: #2 fuel oil
Case No.: Not reported
Material FA: Petroleum
Quantity: 10.00
Units: G
Recovered: .00
Oxygenate: Not reported

**E106
ENE
< 1/8
0.102 mi.
539 ft.**

**CON EDISON
339 EAST FORDHAM RD
BRONX, NY 10461
Site 9 of 14 in cluster E**

**NY MANIFEST S117535826
N/A**

**Relative:
Lower
Actual:
92 ft.**

NY MANIFEST:
Country: USA
EPA ID: NYP004682332
Facility Status: Not reported
Location Address 1: 339 EAST FORDHAM RD
Code: BP
Location Address 2: SB25720
Total Tanks: Not reported
Location City: BRONX
Location State: NY
Location Zip: 10461
Location Zip 4: Not reported

NY MANIFEST:
EPAID: NYP004682332
Mailing Name: CON EDISON
Mailing Contact: CON EDISON
Mailing Address 1: 4 IRVING PL
Mailing Address 2: 15TH FL
Mailing City: NEW YORK
Mailing State: NY
Mailing Zip: 10003
Mailing Zip 4: Not reported
Mailing Country: USA
Mailing Phone: Not reported

NY MANIFEST:
Document ID: Not reported
Manifest Status: Not reported
seq: Not reported
Year: 2014
Trans1 State ID: NJD003812047

Map ID
 Direction
 Distance
 Elevation

MAP FINDINGS

Site

Database(s)

EDR ID Number
 EPA ID Number

CON EDISON (Continued)

S117535826

Trans2 State ID: Not reported
 Generator Ship Date: 10/22/2014
 Trans1 Recv Date: 10/22/2014
 Trans2 Recv Date: Not reported
 TSD Site Recv Date: 10/28/2014
 Part A Recv Date: Not reported
 Part B Recv Date: Not reported
 Generator EPA ID: NYP004682332
 Trans1 EPA ID: Not reported
 Trans2 EPA ID: Not reported
 TSDF ID 1: NJD991291105
 TSDF ID 2: Not reported
 Manifest Tracking Number: 002564509GBF
 Import Indicator: N
 Export Indicator: N
 Discr Quantity Indicator: N
 Discr Type Indicator: N
 Discr Residue Indicator: N
 Discr Partial Reject Indicator: N
 Discr Full Reject Indicator: N
 Manifest Ref Number: Not reported
 Alt Facility RCRA ID: Not reported
 Alt Facility Sign Date: Not reported
 MGMT Method Type Code: H110
 Waste Code: Not reported
 Waste Code: Not reported
 Waste Code: Not reported
 Waste Code: Not reported
 Waste Code: Not reported
 Waste Code: Not reported
 Quantity: 1000
 Units: P - Pounds
 Number of Containers: 1
 Container Type: TT - Cargo tank, tank trucks
 Handling Method: T Chemical, physical, or biological treatment.
 Specific Gravity: 1
 Waste Code: D008
 Waste Code 1_2: Not reported
 Waste Code 1_3: Not reported
 Waste Code 1_4: Not reported
 Waste Code 1_5: Not reported
 Waste Code 1_6: Not reported

[Click this hyperlink](#) while viewing on your computer to access
 -1 additional NY MANIFEST: record(s) in the EDR Site Report.

E107
ENE
 < 1/8
 0.102 mi.
 539 ft.

CON EDISON
339 E FORDHAM RD FRONT OF
BRONX, NY 10458
Site 10 of 14 in cluster E

NY MANIFEST **S117736301**
 N/A

Relative:
Lower
Actual:
 92 ft.

NY MANIFEST:
 Country: USA
 EPA ID: NYP004490926
 Facility Status: Not reported
 Location Address 1: 339 E FORDHAM RD F/O

Map ID
Direction
Distance
Elevation

MAP FINDINGS

Site

Database(s)

EDR ID Number
EPA ID Number

CON EDISION (Continued)

S117736301

Code: BP
Location Address 2: Not reported
Total Tanks: Not reported
Location City: BRONX
Location State: NY
Location Zip: 10458
Location Zip 4: Not reported

NY MANIFEST:
EPAID: NYP004490926
Mailing Name: CON EDISION
Mailing Contact: CON EDISION
Mailing Address 1: 4 IRVING PL
Mailing Address 2: 15TH FL
Mailing City: NEW YORK
Mailing State: NY
Mailing Zip: 10003
Mailing Zip 4: Not reported
Mailing Country: USA
Mailing Phone: Not reported

NY MANIFEST:
Document ID: Not reported
Manifest Status: Not reported
seq: Not reported
Year: 2014
Trans1 State ID: NJD003812047
Trans2 State ID: Not reported
Generator Ship Date: 04/07/2014
Trans1 Recv Date: 04/07/2014
Trans2 Recv Date: Not reported
TSD Site Recv Date: 04/07/2014
Part A Recv Date: Not reported
Part B Recv Date: Not reported
Generator EPA ID: NYP004490926
Trans1 EPA ID: Not reported
Trans2 EPA ID: Not reported
TSD ID 1: NJD991291105
TSD ID 2: Not reported
Manifest Tracking Number: 002359888GBF
Import Indicator: N
Export Indicator: N
Discr Quantity Indicator: N
Discr Type Indicator: N
Discr Residue Indicator: N
Discr Partial Reject Indicator: N
Discr Full Reject Indicator: N
Manifest Ref Number: Not reported
Alt Facility RCRA ID: Not reported
Alt Facility Sign Date: Not reported
MGMT Method Type Code: H110
Waste Code: Not reported
Waste Code: Not reported
Waste Code: Not reported
Waste Code: Not reported
Waste Code: Not reported
Waste Code: Not reported

Map ID
Direction
Distance
Elevation

MAP FINDINGS

Site

Database(s)

EDR ID Number
EPA ID Number

CON EDISON (Continued)

S117736301

Quantity: 3000
Units: P - Pounds
Number of Containers: 1
Container Type: TT - Cargo tank, tank trucks
Handling Method: T Chemical, physical, or biological treatment.
Specific Gravity: 1
Waste Code: D008
Waste Code 1_2: Not reported
Waste Code 1_3: Not reported
Waste Code 1_4: Not reported
Waste Code 1_5: Not reported
Waste Code 1_6: Not reported

[Click this hyperlink](#) while viewing on your computer to access
-1 additional NY MANIFEST: record(s) in the EDR Site Report.

E108
ENE
< 1/8
0.102 mi.
539 ft.

CON EDISON
339 E FORDHAM RD
BRONX, NY 10468
Site 11 of 14 in cluster E

NY MANIFEST **S116550684**
N/A

Relative:
Lower
Actual:
92 ft.

NY MANIFEST:
Country: USA
EPA ID: NYP004677001
Facility Status: Not reported
Location Address 1: 339 E FORDHAM RD
Code: BP
Location Address 2: SB 4085
Total Tanks: Not reported
Location City: BRONX
Location State: NY
Location Zip: 10468
Location Zip 4: Not reported

NY MANIFEST:
EPAID: NYP004677001
Mailing Name: CON EDISON
Mailing Contact: CON EDISON
Mailing Address 1: 4 IRVING PL 15TH FL
Mailing Address 2: Not reported
Mailing City: NEW YORK
Mailing State: NY
Mailing Zip: 10003
Mailing Zip 4: Not reported
Mailing Country: USA
Mailing Phone: 2124603770

NY MANIFEST:
Document ID: Not reported
Manifest Status: Not reported
seq: Not reported
Year: 2014
Trans1 State ID: NJD003812047
Trans2 State ID: NJD003812047
Generator Ship Date: 10/14/2014
Trans1 Recv Date: 10/14/2014

Map ID
Direction
Distance
Elevation

MAP FINDINGS

Site

Database(s)

EDR ID Number
EPA ID Number

CON EDISON (Continued)

S116550684

Trans2 Recv Date: 10/17/2014
TSD Site Recv Date: 10/17/2014
Part A Recv Date: Not reported
Part B Recv Date: Not reported
Generator EPA ID: NYP004677001
Trans1 EPA ID: Not reported
Trans2 EPA ID: Not reported
TSD ID 1: NJD991291105
TSD ID 2: Not reported
Manifest Tracking Number: 002564162GBF
Import Indicator: N
Export Indicator: N
Discr Quantity Indicator: N
Discr Type Indicator: N
Discr Residue Indicator: N
Discr Partial Reject Indicator: N
Discr Full Reject Indicator: N
Manifest Ref Number: Not reported
Alt Facility RCRA ID: Not reported
Alt Facility Sign Date: Not reported
MGMT Method Type Code: H110
Waste Code: Not reported
Waste Code: Not reported
Waste Code: Not reported
Waste Code: Not reported
Waste Code: Not reported
Waste Code: Not reported
Quantity: 1000
Units: P - Pounds
Number of Containers: 1
Container Type: TT - Cargo tank, tank trucks
Handling Method: T Chemical, physical, or biological treatment.
Specific Gravity: 1
Waste Code: D008
Waste Code 1_2: Not reported
Waste Code 1_3: Not reported
Waste Code 1_4: Not reported
Waste Code 1_5: Not reported
Waste Code 1_6: Not reported

[Click this hyperlink](#) while viewing on your computer to access
-1 additional NY MANIFEST: record(s) in the EDR Site Report.

E109
ENE
< 1/8
0.102 mi.
539 ft.

CON EDISON SERVICE BOX: 4085
339 E FORDHAM RD FRONT OF
BRONX, NY 10458

RCRA NonGen / NLR 1017772143
FINDS NYP004490926

Site 12 of 14 in cluster E

Relative:
Lower

RCRA NonGen / NLR:
Date form received by agency: 05/07/2014
Facility name: CON EDISON SERVICE BOX: 4085
Facility address: 339 E FORDHAM RD FRONT OF
BRONX, NY 10458
EPA ID: NYP004490926
Mailing address: IRVING PL, 15TH FL NE
NEW YORK, NY 10003

Actual:
92 ft.

Map ID
Direction
Distance
Elevation

MAP FINDINGS

Site

Database(s)

EDR ID Number
EPA ID Number

CON EDISON SERVICE BOX: 4085 (Continued)

1017772143

Contact: THOMAS TEELING
Contact address: Not reported
Contact country: Not reported
Contact telephone: 212-460-3770
Contact email: Not reported
EPA Region: 02
Classification: Non-Generator
Description: Handler: Non-Generators do not presently generate hazardous waste

Handler Activities Summary:

U.S. importer of hazardous waste: No
Mixed waste (haz. and radioactive): No
Recycler of hazardous waste: No
Transporter of hazardous waste: No
Treater, storer or disposer of HW: No
Underground injection activity: No
On-site burner exemption: No
Furnace exemption: No
Used oil fuel burner: No
Used oil processor: No
User oil refiner: No
Used oil fuel marketer to burner: No
Used oil Specification marketer: No
Used oil transfer facility: No
Used oil transporter: No

Historical Generators:

Date form received by agency: 04/07/2014
Site name: CON EDISON
Classification: Large Quantity Generator

Date form received by agency: 04/07/2014
Site name: CON EDISON
Classification: Not a generator, verified

Violation Status: No violations found

FINDS:

Registry ID: 110063763912

Environmental Interest/Information System

RCRAInfo is a national information system that supports the Resource Conservation and Recovery Act (RCRA) program through the tracking of events and activities related to facilities that generate, transport, and treat, store, or dispose of hazardous waste. RCRAInfo allows RCRA program staff to track the notification, permit, compliance, and corrective action activities required under RCRA.

[Click this hyperlink](#) while viewing on your computer to access additional FINDS: detail in the EDR Site Report.

MAP FINDINGS

Map ID
 Direction
 Distance
 Elevation

Site

Database(s)

EDR ID Number
 EPA ID Number

K110
West
< 1/8
0.102 mi.
540 ft.

HAGEDORN FORHAM ROAD, INC.
210 EAST 188TH STREET
BRONX, NY 10468

NY AST **U003391651**
N/A

Site 1 of 7 in cluster K

Relative:
Higher
Actual:
107 ft.

AST:
 Region: STATE
 DEC Region: 2
 Site Status: Active
 Facility Id: 2-403563
 Program Type: PBS
 UTM X: 592950.92046
 UTM Y: 4523966.52437
 Expiration Date: 10/06/2022
 Site Type: Other Wholesale/Retail Sales

Affiliation Records:
 Site Id: 19377
 Affiliation Type: Facility Owner
 Company Name: HAGEDORN FORDHAM RD INC
 Contact Type: REAL ESTATE MANAGER
 Contact Name: MARK NIETO
 Address1: 277 PARK AVENUE 42TH FLOOR CUSHMAN AND WAKEFIELD
 Address2: Not reported
 City: NEW YORK
 State: NY
 Zip Code: 10172
 Country Code: 001
 Phone: (212) 381-9706
 EMail: Not reported
 Fax Number: Not reported
 Modified By: DMPOKRZY
 Date Last Modified: 2017-10-25

Site Id: 19377
 Affiliation Type: Mail Contact
 Company Name: CUSHMAN AND WAKEFIELD
 Contact Type: Not reported
 Contact Name: MARK NIETO
 Address1: 277 PARK AVENUE 42TH FLOOR CUSHMAN AND WAKEFIELD
 Address2: Not reported
 City: NEW YORK
 State: NY
 Zip Code: 10172
 Country Code: 001
 Phone: (212) 381-9706
 EMail: MARK.NIETO@CUSHWAKE.COM
 Fax Number: Not reported
 Modified By: DMPOKRZY
 Date Last Modified: 2017-10-25

Site Id: 19377
 Affiliation Type: Facility Operator
 Company Name: HAGEDORN FORHAM ROAD, INC.
 Contact Type: Not reported
 Contact Name: JAMES MENNECKE
 Address1: Not reported
 Address2: Not reported
 City: Not reported

Map ID
Direction
Distance
Elevation

MAP FINDINGS

Site

Database(s)

EDR ID Number
EPA ID Number

HAGEDORN FORHAM ROAD, INC. (Continued)

U003391651

State: NN
Zip Code: Not reported
Country Code: 001
Phone: (212) 318-9752
EMail: Not reported
Fax Number: Not reported
Modified By: KAKYER
Date Last Modified: 2012-11-26

Site Id: 19377
Affiliation Type: Emergency Contact
Company Name: HAGEDORN FORDHAM RD INC
Contact Type: Not reported
Contact Name: MARK NIETO
Address1: Not reported
Address2: Not reported
City: Not reported
State: NN
Zip Code: Not reported
Country Code: 999
Phone: (212) 381-9706
EMail: Not reported
Fax Number: Not reported
Modified By: DMPOKRZY
Date Last Modified: 2017-10-25

Tank Info:

Tank Number: 001
Tank Id: 21982
Material Code: 0001
Common Name of Substance: #2 Fuel Oil (On-Site Consumption)

Equipment Records:

C01 - Pipe Location - Aboveground
B00 - Tank External Protection - None
F00 - Pipe External Protection - None
A00 - Tank Internal Protection - None
D01 - Pipe Type - Steel/Carbon Steel/Iron
I01 - Overfill - Float Vent Valve
G03 - Tank Secondary Containment - Vault (w/o access)
H00 - Tank Leak Detection - None
L09 - Piping Leak Detection - Exempt Suction Piping
J02 - Dispenser - Suction Dispenser

Tank Location: 1
Tank Type: Steel/Carbon Steel/Iron
Tank Status: In Service
Pipe Model: Not reported
Install Date: 01/01/1960
Capacity Gallons: 2000
Tightness Test Method: NN
Date Test: Not reported
Next Test Date: Not reported
Date Tank Closed: Not reported
Register: True
Modified By: dxliving

Map ID
 Direction
 Distance
 Elevation

MAP FINDINGS

Site

Database(s)

EDR ID Number
 EPA ID Number

HAGEDORN FORHAM ROAD, INC. (Continued)

U003391651

Last Modified: 04/14/2017
 Material Name: #2 fuel oil (on-site consumption)

K111
West
< 1/8
0.102 mi.
540 ft.

MANHOLE23091
210 EAST 188TH STREET
BRONX, NY

NY Spills S104511294
N/A

Site 2 of 7 in cluster K

Relative:
Higher
Actual:
107 ft.

SPILLS:

Facility ID: 9914678
 Facility Type: ER
 Spill Number: 9914678
 DER Facility ID: 141296
 Site ID: 167719
 DEC Region: 2
 Closed Date: 2004-11-16
 Spill Cause: Equipment Failure
 Spill Class: C4
 SWIS: 0301
 Spill Date: 2000-03-28
 Investigator: JHOCONNE
 Referred To: Not reported
 Reported to Dept: 2000-03-28
 CID: 204
 Water Affected: Not reported
 Spill Source: Commercial/Industrial
 Spill Notifier: Responsible Party
 Cleanup Ceased: Not reported
 Cleanup Meets Std: False
 Last Inspection: Not reported
 Recommended Penalty: False
 UST Trust: False
 Remediation Phase: 0
 Date Entered In Computer: 2000-03-28
 Spill Record Last Update: 2004-11-16
 Spiller Name: CALLER
 Spiller Company: CON ED
 Spiller Address: 4 IRVING PL
 Spiller Company: 001
 Contact Name: BRIAN JOYCE
 DEC Memo: "Prior to Sept, 2004 data translation this spill Lead_DEC Field was O'CONNELL e2mis no. 130594: 03/28/00 @ 11:00 Hrs. Construction management inspector E. Ring reports approx. (10) ounces of insulatum leaked from cable joint in manhole # 23901 in front of # 210 E.188th Street between Grand Concourse and Valentine Ave. in the Borough of the Bronx. There is no water in the manhole, no sewers or water ways are affected. Insulatum is dried on the concrete floor of manhole. Sample was taken and environmental tag # 24242 was placed in manhole. Clean up pending sample results. Conduit plate 28-J-1 indicates no sewer connection. 03/29/00 @ 06:25 hrs. Lab Sequence Number: 00-02928 PCB 12 PPM March 29, 2000 Joe Rohe reports cleanup complete. 1/2 pint of oil and 50 gallons of water removed by corporate tanker. Hole double washed and flushed. Tag # 24242 removed. Sump was cement and sealed. 26-September-2003 01:12 Hrs Structure was inspected on 09/25/03 by EHS Specialist J. Siesfeld 84253 and all cables in the structure were found to be in good repair, and there were no signs of further leaks or spills in the structures."

Map ID
Direction
Distance
Elevation

MAP FINDINGS

Site

Database(s)

EDR ID Number
EPA ID Number

MANHOLE23091 (Continued)

S104511294

Remarks: "10 oz - cleanup pending test results"
All Materials:
Site ID: 167719
Operable Unit ID: 1089190
Operable Unit: 01
Material ID: 292970
Material Code: 0541A
Material Name: dielectric fluid
Case No.: Not reported
Material FA: Petroleum
Quantity: 1.00
Units: G
Recovered: .00
Oxygenate: Not reported

F112
South
< 1/8
0.105 mi.
554 ft.

CON EDISON TRANSFORMER MANHOLE: 1320
MARION AVE & E 187TH ST
BRONX, NY 10463

RCRA NonGen / NLR **1016971634**
NY MANIFEST **NYP004453775**

Site 8 of 10 in cluster F

Relative:
Lower
Actual:
80 ft.

RCRA NonGen / NLR:
Date form received by agency: 03/27/2014
Facility name: CON EDISON TRANSFORMER MANHOLE: 1320
Facility address: MARION AVE & E 187TH ST
BRONX, NY 10463
EPA ID: NYP004453775
Mailing address: IRVING PL, 15TH FL NE
NEW YORK, NY 10003
Contact: THOMAS TEELING
Contact address: Not reported
Not reported
Contact country: Not reported
Contact telephone: 212-460-3770
Contact email: Not reported
EPA Region: 02
Classification: Non-Generator
Description: Handler: Non-Generators do not presently generate hazardous waste

Handler Activities Summary:

U.S. importer of hazardous waste: No
Mixed waste (haz. and radioactive): No
Recycler of hazardous waste: No
Transporter of hazardous waste: No
Treater, storer or disposer of HW: No
Underground injection activity: No
On-site burner exemption: No
Furnace exemption: No
Used oil fuel burner: No
Used oil processor: No
User oil refiner: No
Used oil fuel marketer to burner: No
Used oil Specification marketer: No
Used oil transfer facility: No
Used oil transporter: No

Map ID
Direction
Distance
Elevation

MAP FINDINGS

Site

Database(s)

EDR ID Number
EPA ID Number

CON EDISON TRANSFORMER MANHOLE: 1320 (Continued)

1016971634

Historical Generators:

Date form received by agency: 02/27/2014
Site name: CON EDISON TRANSFORMER MANHOLE: 1320
Classification: Conditionally Exempt Small Quantity Generator

Violation Status: No violations found

NY MANIFEST:

Country: USA
EPA ID: NYP004453775
Facility Status: Not reported
Location Address 1: MARION AVE & E 187TH ST
Code: BP
Location Address 2: SB1320
Total Tanks: Not reported
Location City: BRONX
Location State: NY
Location Zip: 10461
Location Zip 4: Not reported

NY MANIFEST:

EPAID: NYP004453775
Mailing Name: CON EDISON
Mailing Contact: CON EDISION
Mailing Address 1: 4 IRVING PL
Mailing Address 2: 15TH FL
Mailing City: NEW YORK
Mailing State: NY
Mailing Zip: 10003
Mailing Zip 4: Not reported
Mailing Country: USA
Mailing Phone: Not reported

NY MANIFEST:

Document ID: Not reported
Manifest Status: Not reported
seq: Not reported
Year: 2014
Trans1 State ID: NJ0000027193
Trans2 State ID: Not reported
Generator Ship Date: 02/27/2014
Trans1 Recv Date: 02/27/2014
Trans2 Recv Date: Not reported
TSD Site Recv Date: 03/03/2014
Part A Recv Date: Not reported
Part B Recv Date: Not reported
Generator EPA ID: NYP004453775
Trans1 EPA ID: Not reported
Trans2 EPA ID: Not reported
TSD ID 1: NJD002200046
TSD ID 2: Not reported
Manifest Tracking Number: 012771203JJK
Import Indicator: N
Export Indicator: N
Discr Quantity Indicator: N
Discr Type Indicator: N
Discr Residue Indicator: N

Map ID
Direction
Distance
Elevation

MAP FINDINGS

Site

Database(s)

EDR ID Number
EPA ID Number

CON EDISON TRANSFORMER MANHOLE: 1320 (Continued)

1016971634

Discr Partial Reject Indicator: N
Discr Full Reject Indicator: N
Manifest Ref Number: Not reported
Alt Facility RCRA ID: Not reported
Alt Facility Sign Date: Not reported
MGMT Method Type Code: H110
Waste Code: Not reported
Waste Code: Not reported
Waste Code: Not reported
Waste Code: Not reported
Waste Code: Not reported
Waste Code: Not reported
Quantity: 1000
Units: P - Pounds
Number of Containers: 1
Container Type: TT - Cargo tank, tank trucks
Handling Method: T Chemical, physical, or biological treatment.
Specific Gravity: 1
Waste Code: D008
Waste Code 1_2: Not reported
Waste Code 1_3: Not reported
Waste Code 1_4: Not reported
Waste Code 1_5: Not reported
Waste Code 1_6: Not reported

[Click this hyperlink](#) while viewing on your computer to access
-1 additional NY MANIFEST: record(s) in the EDR Site Report.

F113
South
< 1/8
0.105 mi.
554 ft.

NYC DEP
187TH ST & MARION AVE
BRONX, NY 10458

RCRA NonGen / NLR **1014395551**
NY MANIFEST **NYP003664521**

Site 9 of 10 in cluster F

Relative:
Lower
Actual:
80 ft.

RCRA NonGen / NLR:
Date form received by agency: 10/15/2009
Facility name: NYC DEP
Facility address: 187TH ST & MARION AVE
BRONX, NY 10458
EPA ID: NYP003664521
Mailing address: JUNCTION BLVD
FLUSHNING, NY 11373
Contact: JOANNE NURSE
Contact address: JUNCTION BLVD
FLUSHNING, NY 11373
Contact country: US
Contact telephone: 718-595-4675
Contact email: Not reported
EPA Region: 02
Classification: Non-Generator
Description: Handler: Non-Generators do not presently generate hazardous waste

Handler Activities Summary:
U.S. importer of hazardous waste: No
Mixed waste (haz. and radioactive): No
Recycler of hazardous waste: No

Map ID
Direction
Distance
Elevation

MAP FINDINGS

Site

Database(s)

EDR ID Number
EPA ID Number

NYC DEP (Continued)

1014395551

Transporter of hazardous waste: No
Treater, storer or disposer of HW: No
Underground injection activity: No
On-site burner exemption: No
Furnace exemption: No
Used oil fuel burner: No
Used oil processor: No
User oil refiner: No
Used oil fuel marketer to burner: No
Used oil Specification marketer: No
Used oil transfer facility: No
Used oil transporter: No

Violation Status: No violations found

NY MANIFEST:

Country: USA
EPA ID: NYP003664521
Facility Status: Not reported
Location Address 1: E 187th ST & MARION AVE
Code: BP
Location Address 2: Not reported
Total Tanks: Not reported
Location City: BRONX
Location State: NY
Location Zip: 10451
Location Zip 4: Not reported

NY MANIFEST:

EPAID: NYP003664521
Mailing Name: NYCDEP
Mailing Contact: NYCDEP
Mailing Address 1: 96-05 HORACE HARDING EXPRESSWAY
Mailing Address 2: Not reported
Mailing City: CORONA
Mailing State: NY
Mailing Zip: 11368
Mailing Zip 4: Not reported
Mailing Country: USA
Mailing Phone: 6467632597

NY MANIFEST:

Document ID: Not reported
Manifest Status: Not reported
seq: Not reported
Year: 2009
Trans1 State ID: NYD049178296
Trans2 State ID: Not reported
Generator Ship Date: 09/22/2009
Trans1 Recv Date: 09/22/2009
Trans2 Recv Date: Not reported
TSD Site Recv Date: 10/06/2009
Part A Recv Date: Not reported
Part B Recv Date: Not reported
Generator EPA ID: NYP003664521
Trans1 EPA ID: Not reported
Trans2 EPA ID: Not reported
TSDF ID 1: OHD083377010

Map ID
Direction
Distance
Elevation

MAP FINDINGS

Site

Database(s)

EDR ID Number
EPA ID Number

NYC DEP (Continued)

1014395551

TSDF ID 2: Not reported
Manifest Tracking Number: 004855194JJK
Import Indicator: N
Export Indicator: N
Discr Quantity Indicator: N
Discr Type Indicator: N
Discr Residue Indicator: N
Discr Partial Reject Indicator: N
Discr Full Reject Indicator: N
Manifest Ref Number: Not reported
Alt Facility RCRA ID: Not reported
Alt Facility Sign Date: Not reported
MGMT Method Type Code: H061
Waste Code: Not reported
Waste Code: Not reported
Waste Code: Not reported
Waste Code: Not reported
Waste Code: Not reported
Waste Code: Not reported
Quantity: 200.0
Units: P - Pounds
Number of Containers: 1.0
Container Type: DF - Fiberboard or plastic drums (glass)
Handling Method: B Incineration, heat recovery, burning.
Specific Gravity: 1.0
Waste Code: F005
Waste Code 1_2: Not reported
Waste Code 1_3: Not reported
Waste Code 1_4: Not reported
Waste Code 1_5: Not reported
Waste Code 1_6: Not reported

[Click this hyperlink](#) while viewing on your computer to access
-1 additional NY MANIFEST: record(s) in the EDR Site Report.

E114
ENE
< 1/8
0.105 mi.
555 ft.

CON EDISON
E FORDHAM RD & MARION AV
BRONX, NY 10461

NY MANIFEST S117536693
N/A

Site 13 of 14 in cluster E

Relative:
Lower
Actual:
90 ft.

NY MANIFEST:
Country: USA
EPA ID: NYP004691812
Facility Status: Not reported
Location Address 1: E FORDHAM RD & MARION AV
Code: BP
Location Address 2: SB18005
Total Tanks: Not reported
Location City: BRONX
Location State: NY
Location Zip: 10461
Location Zip 4: Not reported
NY MANIFEST:
EPAID: NYP004691812
Mailing Name: CON EDISON

Map ID
Direction
Distance
Elevation

MAP FINDINGS

Site

Database(s)

EDR ID Number
EPA ID Number

CON EDISON (Continued)

S117536693

Mailing Contact: CON EDISON
Mailing Address 1: 4 IRVING PL
Mailing Address 2: 15TH FL
Mailing City: NEW YORK
Mailing State: NY
Mailing Zip: 10003
Mailing Zip 4: Not reported
Mailing Country: USA
Mailing Phone: Not reported

NY MANIFEST:

Document ID: Not reported
Manifest Status: Not reported
seq: Not reported
Year: 2014
Trans1 State ID: NJD003812047
Trans2 State ID: Not reported
Generator Ship Date: 11/07/2014
Trans1 Recv Date: 11/07/2014
Trans2 Recv Date: Not reported
TSD Site Recv Date: 11/13/2014
Part A Recv Date: Not reported
Part B Recv Date: Not reported
Generator EPA ID: NYP004691812
Trans1 EPA ID: Not reported
Trans2 EPA ID: Not reported
TSDF ID 1: NJD991291105
TSDF ID 2: Not reported
Manifest Tracking Number: 002564572GBF
Import Indicator: N
Export Indicator: N
Discr Quantity Indicator: N
Discr Type Indicator: N
Discr Residue Indicator: N
Discr Partial Reject Indicator: N
Discr Full Reject Indicator: N
Manifest Ref Number: Not reported
Alt Facility RCRA ID: Not reported
Alt Facility Sign Date: Not reported
MGMT Method Type Code: H110
Waste Code: Not reported
Waste Code: Not reported
Waste Code: Not reported
Waste Code: Not reported
Waste Code: Not reported
Waste Code: Not reported
Quantity: 2000
Units: P - Pounds
Number of Containers: 1
Container Type: TT - Cargo tank, tank trucks
Handling Method: T Chemical, physical, or biological treatment.
Specific Gravity: 1
Waste Code: D008
Waste Code 1_2: Not reported
Waste Code 1_3: Not reported
Waste Code 1_4: Not reported
Waste Code 1_5: Not reported

Map ID
Direction
Distance
Elevation

MAP FINDINGS

Site

Database(s)

EDR ID Number
EPA ID Number

CON EDISON (Continued)

S117536693

Waste Code 1_6: Not reported

[Click this hyperlink](#) while viewing on your computer to access
-1 additional NY MANIFEST: record(s) in the EDR Site Report.

1115
NW
< 1/8
0.106 mi.
561 ft.

CONSOLIDATED EDISON CO OF NY
220 FORDHAM ROAD
BRONX, NY 10401

NJ MANIFEST S107909445
N/A

Site 6 of 10 in cluster I

Relative:
Higher

NJ MANIFEST:

Actual:
121 ft.

EPA Id: NYP004140555
Mail Address: 511 THEOFREMD AVENUE
Mail City/State/Zip: RYE 10580
Facility Phone: 9149256595
Emergency Phone: Not reported
Contact: Not reported
Comments: Not reported
SIC Code: Not reported
County: 00
Municipal: 00
Previous EPA Id: Not reported
Gen Flag: X
Trans Flag: Not reported
TSDf Flag: Not reported
Name Change: Not reported
Date Change: Not reported

Manifest:

Manifest Number: NJA5240956
EPA ID: NYP004140555
Date Shipped: 03/03/2006
TSDf EPA ID: NJD002200046
Transporter EPA ID: NJ0000027193
Transporter 2 EPA ID: Not reported
Transporter 3 EPA ID: Not reported
Transporter 4 EPA ID: Not reported
Transporter 5 EPA ID: Not reported
Transporter 6 EPA ID: Not reported
Transporter 7 EPA ID: Not reported
Transporter 8 EPA ID: Not reported
Transporter 9 EPA ID: Not reported
Transporter 10 EPA ID: Not reported
Date Trans1 Transported Waste: 03/03/2006
Date Trans2 Transported Waste: Not reported
Date Trans3 Transported Waste: Not reported
Date Trans4 Transported Waste: Not reported
Date Trans5 Transported Waste: Not reported
Date Trans6 Transported Waste: Not reported
Date Trans7 Transported Waste: Not reported
Date Trans8 Transported Waste: Not reported
Date Trans9 Transported Waste: Not reported
Date Trans10 Transported Waste: Not reported
Date TSDf Received Waste: 03/08/2006
TSDf EPA Facility Name: Not reported
QTY Units: Not reported

Map ID
Direction
Distance
Elevation

MAP FINDINGS

Site

Database(s)

EDR ID Number
EPA ID Number

CONSOLIDATED EDISON CO OF NY (Continued)

S107909445

Transporter SEQ ID: Not reported
Transporter-1 Date: Not reported
Waste SEQ ID: Not reported
Waste Type Code 2: Not reported
Waste Type Code 3: Not reported
Waste Type Code 4: Not reported
Waste Type Code 5: Not reported
Waste Type Code 6: Not reported
Date Accepted: Not reported
Manifest Discrepancy Type: Not reported
Data Entry Number: 05120621
Was Load Rejected: RYE 10580
Reason Load Was Rejected: Not reported

**I116
NW
< 1/8
0.106 mi.
561 ft.**

**CON EDISON SERVICE BOX 4078
220 FORDHAM RD SB 4078
BRONX, NY 10451
Site 7 of 10 in cluster I**

**RCRA NonGen / NLR 1010327708
NY MANIFEST NYP004148284**

**Relative:
Higher
Actual:
121 ft.**

RCRA NonGen / NLR:
Date form received by agency: 04/11/2007
Facility name: CON EDISON SERVICE BOX 4078
Facility address: 220 FORDHAM RD SB 4078
BRONX, NY 10451
EPA ID: NYP004148284
Mailing address: 4 IRVING PL, RM 828
NEW YORK, NY 10003
Contact: DAVID DUKE
Contact address: 4 IRVING PL, RM 828
NEW YORK, NY 10003
Contact country: US
Contact telephone: 212-580-8383
Contact email: Not reported
EPA Region: 02
Classification: Non-Generator
Description: Handler: Non-Generators do not presently generate hazardous waste

Handler Activities Summary:

U.S. importer of hazardous waste: No
Mixed waste (haz. and radioactive): No
Recycler of hazardous waste: No
Transporter of hazardous waste: No
Treater, storer or disposer of HW: No
Underground injection activity: No
On-site burner exemption: No
Furnace exemption: No
Used oil fuel burner: No
Used oil processor: No
User oil refiner: No
Used oil fuel marketer to burner: No
Used oil Specification marketer: No
Used oil transfer facility: No
Used oil transporter: No

Map ID
Direction
Distance
Elevation

MAP FINDINGS

Site

Database(s)

EDR ID Number
EPA ID Number

CON EDISON SERVICE BOX 4078 (Continued)

1010327708

Historical Generators:

Date form received by agency: 04/10/2007
Site name: CON EDISON
Classification: Not a generator, verified

Date form received by agency: 04/09/2007
Site name: CON EDISON
Classification: Unverified

Violation Status: No violations found

NY MANIFEST:

Country: USA
EPA ID: NYP004148284
Facility Status: Not reported
Location Address 1: 220 FORDHAM RD
Code: BP
Location Address 2: Not reported
Total Tanks: Not reported
Location City: BRONX
Location State: NY
Location Zip: Not reported
Location Zip 4: Not reported

NY MANIFEST:

EPAID: NYP004148284
Mailing Name: CONSOLIDATED EDISON
Mailing Contact: FRANKLYN MURRAY
Mailing Address 1: 4 IRVING PL RM 828
Mailing Address 2: Not reported
Mailing City: NEW YORK
Mailing State: NY
Mailing Zip: 10003
Mailing Zip 4: Not reported
Mailing Country: USA
Mailing Phone: 2124602808

[Click this hyperlink](#) while viewing on your computer to access
-1 additional NY MANIFEST: record(s) in the EDR Site Report.

K117
West
< 1/8
0.107 mi.
564 ft.

SERVICE BOX 8606
IFO 217 EAST 188ST
BRONX, NY

NY Spills **S104192858**
N/A

Site 3 of 7 in cluster K

Relative:
Higher
Actual:
108 ft.

SPILLS:
Facility ID: 9904530
Facility Type: ER
Spill Number: 9904530
DER Facility ID: 257546
Site ID: 319660
DEC Region: 2
Closed Date: 2003-06-19
Spill Cause: Unknown
Spill Class: C4
SWIS: 0301

Map ID
Direction
Distance
Elevation

MAP FINDINGS

Site

Database(s)

EDR ID Number
EPA ID Number

SERVICE BOX 8606 (Continued)

S104192858

Spill Date: 1999-07-16
Investigator: CAENGELH
Referred To: Not reported
Reported to Dept: 1999-07-16
CID: 388
Water Affected: Not reported
Spill Source: Unknown
Spill Notifier: Affected Persons
Cleanup Ceased: Not reported
Cleanup Meets Std: False
Last Inspection: Not reported
Recommended Penalty: False
UST Trust: False
Remediation Phase: 0
Date Entered In Computer: 1999-07-16
Spill Record Last Update: 2003-06-26
Spiller Name: Not reported
Spiller Company: UNKNOWN
Spiller Address: Not reported
Spiller Company: 999
Contact Name: CALLER
DEC Memo: "Prior to Sept, 2004 data translation this spill Lead_DEC Field was ENGELHARDT E2MIS 126566 07/16/99 1351 HRS. K FOSTER REPORTS UNKNOWN OIL IN SB 8606 APPX 1 GAL OIL & 30 GALS WATER. SPILL CONTAINED . NO SEWER CONNECTIONS . FOREMAN GOING TO LOCATION TO PLACED TAG & TAKE SAMPLE FOR LAB FOR A 4-6 HR. TURNOVER. CLEANUP WILL TAKE PLACED WHEN RESULTS COME BACK. CIG NOTIFY AT 1404 HRS. PLACED TAG # 24530 JS E2MIS # DESCRIPTON AROCLOR RESULTS UNITS -001 SAMPLE TYPE: OIL None <1.00 PPM CLEANUP COMPLETE AS PER L FISCHER 7/20/ AT 2130 HRS TAG PULLED SCHMID Detailed Description: Environmental Detailed Incident Report 06-JAN-2003 02:21 Cleanup performed as per GEI 3.04, double washed and rinsed. "
Remarks: "CALLER REPORTS 1 GALLON ON 30 GALLONS OF WATER. CON ED 126566 CLAENUP PENDING RESULTS"
All Materials:
Site ID: 319660
Operable Unit ID: 1083327
Operable Unit: 01
Material ID: 304407
Material Code: 0066A
Material Name: unknown petroleum
Case No.: Not reported
Material FA: Petroleum
Quantity: 1.00
Units: G
Recovered: .00
Oxygenate: Not reported

Map ID
Direction
Distance
Elevation

MAP FINDINGS

Site

Database(s) EDR ID Number
EPA ID Number

H118 2425 VALENTINE AVENUE
WSW 2425 VALENTINE AVENUE
< 1/8 BRONX, NY 10458
0.108 mi.
569 ft. **Site 14 of 18 in cluster H**

NY AST **A100175153**
N/A

Relative:
Higher
Actual:
107 ft.

AST:
Region: STATE
DEC Region: 2
Site Status: Active
Facility Id: 2-509884
Program Type: PBS
UTM X: 593011.40165
UTM Y: 4523835.45687
Expiration Date: 05/01/2022
Site Type: Apartment Building/Office Building

Affiliation Records:
Site Id: 21809
Affiliation Type: Facility Owner
Company Name: 2437 VALENTINE LLC
Contact Type: DIRECTOR OF ENERGY MANAGEMENT
Contact Name: JAMES CRAIG
Address1: 87-14 116TH STREET
Address2: Not reported
City: RICHMOND HILL
State: NY
Zip Code: 11418
Country Code: 001
Phone: (718) 463-1200
EMail: Not reported
Fax Number: Not reported
Modified By: MFLEONAR
Date Last Modified: 2017-06-15

Site Id: 21809
Affiliation Type: Mail Contact
Company Name: WAVECREST MANAGEMENT
Contact Type: Not reported
Contact Name: CHRISTINA PIMENTEL
Address1: 87-14 116TH STREET
Address2: Not reported
City: RICHMOND HILL
State: NY
Zip Code: 11418
Country Code: 001
Phone: (718) 463-1200
EMail: CPIMENTEL@TWM.T.NET
Fax Number: Not reported
Modified By: MFLEONAR
Date Last Modified: 2017-06-15

Site Id: 21809
Affiliation Type: Facility Operator
Company Name: 2425 VALENTINE AVENUE
Contact Type: Not reported
Contact Name: DANIEL ACEVEDO
Address1: Not reported
Address2: Not reported
City: Not reported

Map ID
Direction
Distance
Elevation

MAP FINDINGS

Site

Database(s)

EDR ID Number
EPA ID Number

2425 VALENTINE AVENUE (Continued)

A100175153

State: NN
Zip Code: Not reported
Country Code: 001
Phone: (347) 726-3083
EMail: Not reported
Fax Number: Not reported
Modified By: KXTANG
Date Last Modified: 2007-11-15

Site Id: 21809
Affiliation Type: Emergency Contact
Company Name: 2437 VALENTINE LLC
Contact Type: Not reported
Contact Name: PAUL MARTINEZ
Address1: Not reported
Address2: Not reported
City: Not reported
State: NN
Zip Code: Not reported
Country Code: 999
Phone: (718) 463-1200
EMail: Not reported
Fax Number: Not reported
Modified By: MFLEONAR
Date Last Modified: 2017-06-15

Tank Info:

Tank Number: 01
Tank Id: 39719
Material Code: 0003
Common Name of Substance: #6 Fuel Oil (On-Site Consumption)

Equipment Records:

B00 - Tank External Protection - None
F00 - Pipe External Protection - None
C01 - Pipe Location - Aboveground
I04 - Overfill - Product Level Gauge (A/G)
J02 - Dispenser - Suction Dispenser
A00 - Tank Internal Protection - None
D01 - Pipe Type - Steel/Carbon Steel/Iron
K00 - Spill Prevention - None
G03 - Tank Secondary Containment - Vault (w/o access)
H00 - Tank Leak Detection - None
L09 - Piping Leak Detection - Exempt Suction Piping

Tank Location: 1
Tank Type: Steel/Carbon Steel/Iron
Tank Status: In Service
Pipe Model: Not reported
Install Date: 08/01/1963
Capacity Gallons: 5000
Tightness Test Method: -
Date Test: Not reported
Next Test Date: Not reported
Date Tank Closed: Not reported
Register: True

Map ID
Direction
Distance
Elevation

MAP FINDINGS

Site

Database(s)

EDR ID Number
EPA ID Number

2425 VALENTINE AVENUE (Continued)

A100175153

Modified By: MFLEONAR
Last Modified: 06/15/2017
Material Name: #6 fuel oil (on-site consumption)

L119
SE
< 1/8
0.108 mi.
571 ft.

2427 WEBSTER AVENUE REALTY, LLC
2427 WEBSTER AVENUE
BRONX, NY 10458

NY AST U003385931
N/A

Site 1 of 8 in cluster L

Relative:
Lower
Actual:
59 ft.

AST:
Region: STATE
DEC Region: 2
Site Status: Active
Facility Id: 2-160342
Program Type: PBS
UTM X: 593236.19635
UTM Y: 4523769.15609
Expiration Date: 06/20/2023
Site Type: Apartment Building/Office Building

Affiliation Records:

Site Id: 5467
Affiliation Type: Mail Contact
Company Name: 2427 WEBSTER REALTY, LLC
Contact Type: PARTNER
Contact Name: SAM APPLEGRAD
Address1: PO BOX 100818
Address2: Not reported
City: BROOKLYN
State: NY
Zip Code: 11210
Country Code: 001
Phone: (718) 451-8200
EMail: BINA@YMYAQUISITIONS.COM
Fax Number: Not reported
Modified By: DMPOKRZY
Date Last Modified: 2018-06-05

Site Id: 5467
Affiliation Type: Facility Operator
Company Name: 2427 WEBSTER AVENUE REALTY, LLC
Contact Type: Not reported
Contact Name: BRYANT PICHARDO
Address1: Not reported
Address2: Not reported
City: Not reported
State: NN
Zip Code: Not reported
Country Code: 001
Phone: (646) 417-1058
EMail: Not reported
Fax Number: Not reported
Modified By: DMPOKRZY
Date Last Modified: 2018-06-05

Site Id: 5467
Affiliation Type: Emergency Contact

Map ID
Direction
Distance
Elevation

MAP FINDINGS

Site

Database(s)

EDR ID Number
EPA ID Number

2427 WEBSTER AVENUE REALTY, LLC (Continued)

U003385931

Company Name: 2427 WEBSTER REALTY, LLC
Contact Type: Not reported
Contact Name: BRYANT PICHARDO
Address1: Not reported
Address2: Not reported
City: Not reported
State: NN
Zip Code: Not reported
Country Code: 999
Phone: (646) 417-1058
EMail: Not reported
Fax Number: Not reported
Modified By: DMPOKRZY
Date Last Modified: 2018-06-05

Site Id: 5467
Affiliation Type: Facility Owner
Company Name: 2427 WEBSTER REALTY, LLC
Contact Type: PARTNER
Contact Name: SAM APPLEGRAD
Address1: PO BOX 100818
Address2: Not reported
City: BROOKLYN
State: NY
Zip Code: 11210
Country Code: 001
Phone: (718) 451-8200
EMail: BINA@YMYAQUISITIONS.COM
Fax Number: Not reported
Modified By: DMPOKRZY
Date Last Modified: 2018-06-05

Tank Info:

Tank Number: 001
Tank Id: 8792
Material Code: 0003
Common Name of Substance: #6 Fuel Oil (On-Site Consumption)

Equipment Records:

G03 - Tank Secondary Containment - Vault (w/o access)
H00 - Tank Leak Detection - None
L09 - Piping Leak Detection - Exempt Suction Piping
J02 - Dispenser - Suction Dispenser
K99 - Spill Prevention - Other
F00 - Pipe External Protection - None
I05 - Overfill - Vent Whistle
B00 - Tank External Protection - None
A00 - Tank Internal Protection - None
D01 - Pipe Type - Steel/Carbon Steel/Iron
E00 - Piping Secondary Containment - None
C01 - Pipe Location - Aboveground

Tank Location: 4
Tank Type: Steel/Carbon Steel/Iron
Tank Status: In Service
Pipe Model: Not reported

Map ID
Direction
Distance
Elevation

MAP FINDINGS

Site

Database(s)

EDR ID Number
EPA ID Number

2427 WEBSTER AVENUE REALTY, LLC (Continued)

U003385931

Install Date: 06/01/1943
Capacity Gallons: 5000
Tightness Test Method: NN
Date Test: Not reported
Next Test Date: Not reported
Date Tank Closed: Not reported
Register: True
Modified By: DMPOKRZY
Last Modified: 06/05/2018
Material Name: #6 fuel oil (on-site consumption)

F120
South
< 1/8
0.108 mi.
572 ft.

CON EDISON SERVICE BOX: 8558
336 E 187TH ST
BRONX, NY 10453

RCRA NonGen / NLR 1016968331
NY MANIFEST NYP004419420

Site 10 of 10 in cluster F

Relative:
Lower
Actual:
93 ft.

RCRA NonGen / NLR:
Date form received by agency: 02/15/2014
Facility name: CON EDISON SERVICE BOX: 8558
Facility address: 336 E 187TH ST
BRONX, NY 10453
EPA ID: NYP004419420
Mailing address: IRVING PL, 15TH FL NE
NEW YORK, NY 10003
Contact: THOMAS TEELING
Contact address: Not reported
Not reported
Contact country: Not reported
Contact telephone: 212-460-3770
Contact email: Not reported
EPA Region: 02
Classification: Non-Generator
Description: Handler: Non-Generators do not presently generate hazardous waste

Handler Activities Summary:

U.S. importer of hazardous waste: No
Mixed waste (haz. and radioactive): No
Recycler of hazardous waste: No
Transporter of hazardous waste: No
Treater, storer or disposer of HW: No
Underground injection activity: No
On-site burner exemption: No
Furnace exemption: No
Used oil fuel burner: No
Used oil processor: No
Used oil refiner: No
Used oil fuel marketer to burner: No
Used oil Specification marketer: No
Used oil transfer facility: No
Used oil transporter: No

Historical Generators:

Date form received by agency: 01/15/2014
Site name: CON EDISON SERVICE BOX: 8558
Classification: Conditionally Exempt Small Quantity Generator

Map ID
Direction
Distance
Elevation

MAP FINDINGS

Site

Database(s)

EDR ID Number
EPA ID Number

CON EDISON SERVICE BOX: 8558 (Continued)

1016968331

Violation Status: No violations found

NY MANIFEST:

Country: USA
EPA ID: NYP004419420
Facility Status: Not reported
Location Address 1: F/O 336 E 187 ST
Code: BP
Location Address 2: Not reported
Total Tanks: Not reported
Location City: BRONX
Location State: NY
Location Zip: 10461
Location Zip 4: Not reported

NY MANIFEST:

EPAID: NYP004419420
Mailing Name: CON EDISON
Mailing Contact: CON EDISON
Mailing Address 1: 4 IRVING PLACE
Mailing Address 2: 15TH FL
Mailing City: NEW YORK
Mailing State: NY
Mailing Zip: 10003
Mailing Zip 4: Not reported
Mailing Country: USA
Mailing Phone: Not reported

NY MANIFEST:

Document ID: Not reported
Manifest Status: Not reported
seq: Not reported
Year: 2014
Trans1 State ID: NJD003812047
Trans2 State ID: Not reported
Generator Ship Date: 01/15/2014
Trans1 Recv Date: 01/15/2014
Trans2 Recv Date: Not reported
TSD Site Recv Date: 01/21/2014
Part A Recv Date: Not reported
Part B Recv Date: Not reported
Generator EPA ID: NYP004419420
Trans1 EPA ID: Not reported
Trans2 EPA ID: Not reported
TSD ID 1: NJD991291105
TSD ID 2: Not reported
Manifest Tracking Number: 002085581GBF
Import Indicator: N
Export Indicator: N
Discr Quantity Indicator: N
Discr Type Indicator: N
Discr Residue Indicator: N
Discr Partial Reject Indicator: N
Discr Full Reject Indicator: N
Manifest Ref Number: Not reported
Alt Facility RCRA ID: Not reported
Alt Facility Sign Date: Not reported
MGMT Method Type Code: H110

Map ID
 Direction
 Distance
 Elevation

MAP FINDINGS

Site

Database(s)

EDR ID Number
 EPA ID Number

CON EDISON SERVICE BOX: 8558 (Continued)

1016968331

Waste Code: Not reported
 Waste Code: Not reported
 Waste Code: Not reported
 Waste Code: Not reported
 Waste Code: Not reported
 Waste Code: Not reported
 Quantity: 50
 Units: G - Gallons (liquids only)* (8.3 pounds)
 Number of Containers: 1
 Container Type: TT - Cargo tank, tank trucks
 Handling Method: T Chemical, physical, or biological treatment.
 Specific Gravity: 1
 Waste Code: D008
 Waste Code 1_2: Not reported
 Waste Code 1_3: Not reported
 Waste Code 1_4: Not reported
 Waste Code 1_5: Not reported
 Waste Code 1_6: Not reported

[Click this hyperlink](#) while viewing on your computer to access
 -1 additional NY MANIFEST: record(s) in the EDR Site Report.

E121
NE
< 1/8
0.109 mi.
577 ft.

315 EAST KINGSBRIDGE RD
315 EAST KINGSBRIDGE RD
BRONX, NY

NY Spills S102961728
N/A

Site 14 of 14 in cluster E

Relative:
Higher
Actual:
102 ft.

SPILLS:
 Facility ID: 9708877
 Facility Type: ER
 Spill Number: 9708877
 DER Facility ID: 156302
 Site ID: 187056
 DEC Region: 2
 Closed Date: 1998-06-25
 Spill Cause: Human Error
 Spill Class: B3
 SWIS: 0301
 Spill Date: 1997-10-28
 Investigator: MMMULQUE
 Referred To: Not reported
 Reported to Dept: 1997-10-29
 CID: 199
 Water Affected: Not reported
 Spill Source: Commercial/Industrial
 Spill Notifier: Responsible Party
 Cleanup Ceased: Not reported
 Cleanup Meets Std: False
 Last Inspection: 1997-10-29
 Recommended Penalty: False
 UST Trust: False
 Remediation Phase: 0
 Date Entered In Computer: 1997-10-29
 Spill Record Last Update: 1998-07-22
 Spiller Name: PAUL SCAROLA
 Spiller Company: PETRO FUELS

Map ID
Direction
Distance
Elevation

MAP FINDINGS

Site

Database(s)

EDR ID Number
EPA ID Number

315 EAST KINGSBRIDGE RD (Continued)

S102961728

Spiller Address: 55-60 58TH ST
Spiller Company: 001
Contact Name: PAUL SCAROLA
DEC Memo: "Prior to Sept, 2004 data translation this spill Lead_DEC Field was MULQUEEN ALL PARTIES INVOLVED ARE GOING TO WORK TOGETHER TO CLEAN UP SPILL. LEAD CONTACT IS MARY FRANCES SELIGMANN, THE PROPERTY MANAGER AT TEL. # (718) 767-7600. BUILDING WHERE TANKS ARE IS LEASED TO HUMAN RESOURCES ADMINISTRATION AND THEY CONVERTED THE BUILDING TO GAS HEAT. FDNY ISSUED SUMMONS FOR NOT ABANDONING THE TANK. SO MANAGMENT CO. HIRED PLUMBER WHO HIRED PTC TO PULL TANK. ONLY PTC WAS TOLD TO PULL THE WRONG TANK. PETRO NOT RESPONSIBLE."
Remarks: "TWO BUILDINGS SHARE A COMMON BASEMENT - ONE BUILDING SWITCHED TO GAS - INSTALLER OF GAS DISCONNECTED THE WRONG TANK - WHEN RESIDENT CALLED THAT THERE WAS NO HEAT PETRO DELIVERED 200GAL - THERE IS NO ALARM ON THE VENT AND DRIVER DID'NT REALIZE HE WAS PUMPING INTO THE BASEMENT UNTIL THEY CALLED TODAY - THERE IS A DIRT FLOOR IN THE BASEMENT AND ALL FUEL HAD BEEN ABSORBED BY DIRT BY THE TIME PETRO REALIZED THERE WAS A SPILL "

All Materials:
Site ID: 187056
Operable Unit ID: 1055289
Operable Unit: 01
Material ID: 330817
Material Code: 0001A
Material Name: #2 fuel oil
Case No.: Not reported
Material FA: Petroleum
Quantity: 200.00
Units: G
Recovered: .00
Oxygenate: Not reported

L122
SSE
< 1/8
0.110 mi.
580 ft.

CON EDISON
2423 WEBSTER AVE
BRONX, NY 10456
Site 2 of 8 in cluster L

RCRA NonGen / NLR 1018279371
FINDS NYP004741765
ECHO

Relative:
Lower
Actual:
59 ft.

RCRA NonGen / NLR:
Date form received by agency: 03/03/2015
Facility name: CON EDISON
Facility address: 2423 WEBSTER AVE
BRONX, NY 10456
EPA ID: NYP004741765
Mailing address: IRVING PL, 15TH FL NE
NEW YORK, NY 10003
Contact: THOMAS TEELING
Contact address: Not reported
Not reported
Contact country: Not reported
Contact telephone: 212-460-3770
Contact email: Not reported
EPA Region: 02
Classification: Non-Generator
Description: Handler: Non-Generators do not presently generate hazardous waste

Map ID
Direction
Distance
Elevation

MAP FINDINGS

Site

Database(s)

EDR ID Number
EPA ID Number

CON EDISON (Continued)

1018279371

Handler Activities Summary:

U.S. importer of hazardous waste: No
Mixed waste (haz. and radioactive): No
Recycler of hazardous waste: No
Transporter of hazardous waste: No
Treater, storer or disposer of HW: No
Underground injection activity: No
On-site burner exemption: No
Furnace exemption: No
Used oil fuel burner: No
Used oil processor: No
User oil refiner: No
Used oil fuel marketer to burner: No
Used oil Specification marketer: No
Used oil transfer facility: No
Used oil transporter: No

Historical Generators:

Date form received by agency: 03/03/2015
Site name: CON EDISON
Classification: Large Quantity Generator

Violation Status: No violations found

FINDS:

Registry ID: 110067689273

Environmental Interest/Information System

RCRAInfo is a national information system that supports the Resource Conservation and Recovery Act (RCRA) program through the tracking of events and activities related to facilities that generate, transport, and treat, store, or dispose of hazardous waste. RCRAInfo allows RCRA program staff to track the notification, permit, compliance, and corrective action activities required under RCRA.

[Click this hyperlink](#) while viewing on your computer to access additional FINDS: detail in the EDR Site Report.

ECHO:

Envid: 1018279371
Registry ID: 110067689273
DFR URL: <http://echo.epa.gov/detailed-facility-report?fid=110067689273>

L123 **CON EDISON**
SSE **2423 WEBSTER AVE**
< 1/8 **BRONX, NY 10456**
0.110 mi.
580 ft. **Site 3 of 8 in cluster L**

NY MANIFEST **S117740983**
N/A

Relative: NY MANIFEST:
Lower Country: USA
Actual: EPA ID: NYP004741765
59 ft. Facility Status: Not reported
 Location Address 1: F/O 423 WEBSTER AVE
 Code: BP

Map ID
Direction
Distance
Elevation

MAP FINDINGS

Site

Database(s)

EDR ID Number
EPA ID Number

CON EDISON (Continued)

S117740983

Location Address 2: SB 10531
Total Tanks: Not reported
Location City: BRONX
Location State: NY
Location Zip: 10456
Location Zip 4: Not reported

NY MANIFEST:

EPAID: NYP004741765
Mailing Name: CON EDISON
Mailing Contact: TOM TEELING
Mailing Address 1: 4 IRVING PLACE - 15TH FLOOR
Mailing Address 2: Not reported
Mailing City: NEW YORK
Mailing State: NY
Mailing Zip: 10003
Mailing Zip 4: Not reported
Mailing Country: USA
Mailing Phone: Not reported

NY MANIFEST:

Document ID: Not reported
Manifest Status: Not reported
seq: Not reported
Year: 2015
Trans1 State ID: NJD003812047
Trans2 State ID: Not reported
Generator Ship Date: 03/03/2015
Trans1 Recv Date: 03/03/2015
Trans2 Recv Date: Not reported
TSD Site Recv Date: 03/05/2015
Part A Recv Date: Not reported
Part B Recv Date: Not reported
Generator EPA ID: NYP004741765
Trans1 EPA ID: Not reported
Trans2 EPA ID: Not reported
TSDF ID 1: NJD991291105
TSDF ID 2: Not reported
Manifest Tracking Number: 002564902GBF
Import Indicator: N
Export Indicator: N
Discr Quantity Indicator: N
Discr Type Indicator: N
Discr Residue Indicator: N
Discr Partial Reject Indicator: N
Discr Full Reject Indicator: N
Manifest Ref Number: Not reported
Alt Facility RCRA ID: Not reported
Alt Facility Sign Date: Not reported
MGMT Method Type Code: H110
Waste Code: Not reported
Waste Code: Not reported
Waste Code: Not reported
Waste Code: Not reported
Waste Code: Not reported
Waste Code: Not reported
Quantity: 300

Map ID
 Direction
 Distance
 Elevation

MAP FINDINGS

Site

Database(s)

EDR ID Number
 EPA ID Number

CON EDISON (Continued)

S117740983

Units: P - Pounds
 Number of Containers: 1
 Container Type: TT - Cargo tank, tank trucks
 Handling Method: T Chemical, physical, or biological treatment.
 Specific Gravity: 1
 Waste Code: D008
 Waste Code 1_2: Not reported
 Waste Code 1_3: Not reported
 Waste Code 1_4: Not reported
 Waste Code 1_5: Not reported
 Waste Code 1_6: Not reported

[Click this hyperlink](#) while viewing on your computer to access
 -1 additional NY MANIFEST: record(s) in the EDR Site Report.

L124
SSE
< 1/8
0.110 mi.
580 ft.

CON EDISON
2423 WEBSTER AVE
BRONX, NY 10456
Site 4 of 8 in cluster L

NJ MANIFEST S120668194
N/A

Relative:
Lower
Actual:
59 ft.

NJ MANIFEST:
 EPA Id: NYP004741765
 Mail Address: IRVING PL, 15TH FL NE
 Mail City/State/Zip: NEW YORK, NY 10003
 Facility Phone: Not reported
 Emergency Phone: Not reported
 Contact: THOMAS TEELING
 Comments: Not reported
 SIC Code: Not reported
 County: NY005
 Municipal: Not reported
 Previous EPA Id: Not reported
 Gen Flag: Not reported
 Trans Flag: Not reported
 TSD Flag: Not reported
 Name Change: Not reported
 Date Change: Not reported

Manifest:
 Manifest Number: 002564902GBF
 EPA ID: NYP004741765
 Date Shipped: 3/3/2015
 TSD EPA ID: NJD991291105
 Transporter EPA ID: NJD003812047
 Transporter 2 EPA ID: Not reported
 Transporter 3 EPA ID: Not reported
 Transporter 4 EPA ID: Not reported
 Transporter 5 EPA ID: Not reported
 Transporter 6 EPA ID: Not reported
 Transporter 7 EPA ID: Not reported
 Transporter 8 EPA ID: Not reported
 Transporter 9 EPA ID: Not reported
 Transporter 10 EPA ID: Not reported
 Date Trans1 Transported Waste: Not reported
 Date Trans2 Transported Waste: Not reported
 Date Trans3 Transported Waste: Not reported

Map ID
 Direction
 Distance
 Elevation

MAP FINDINGS

Site

Database(s)

EDR ID Number
 EPA ID Number

CON EDISON (Continued)

S120668194

Date Trans4 Transported Waste: Not reported
 Date Trans5 Transported Waste: Not reported
 Date Trans6 Transported Waste: Not reported
 Date Trans7 Transported Waste: Not reported
 Date Trans8 Transported Waste: Not reported
 Date Trans9 Transported Waste: Not reported
 Date Trans10 Transported Waste: Not reported
 Date TSDF Received Waste: Not reported
 TSDF EPA Facility Name: Not reported
 QTY Units: Not reported
 Transporter SEQ ID: Not reported
 Transporter-1 Date: Not reported
 Waste SEQ ID: Not reported
 Waste Type Code 2: Not reported
 Waste Type Code 3: Not reported
 Waste Type Code 4: Not reported
 Waste Type Code 5: Not reported
 Waste Type Code 6: Not reported
 Date Accepted: Not reported
 Manifest Discrepancy Type: Not reported
 Data Entry Number: Not reported
 Was Load Rejected: NEW YORK, NY 10003
 Reason Load Was Rejected: Not reported

1125
 NW
 < 1/8
 0.110 mi.
 581 ft.

CON EDISON - SERVICE BOX 4074
213 E FORDHAM RD
BRONX, NY 10458
Site 8 of 10 in cluster I

NY MANIFEST S120958278
N/A

Relative:
Higher
Actual:
124 ft.

NY MANIFEST:
 Country: USA
 EPA ID: NYP004927028
 Facility Status: Not reported
 Location Address 1: 213 E FORDHAM RD
 Code: BP
 Location Address 2: Not reported
 Total Tanks: Not reported
 Location City: BRONX
 Location State: NY
 Location Zip: 10458
 Location Zip 4: Not reported

NY MANIFEST:
 EPAID: NYP004927028
 Mailing Name: CON EDISON - SERVICE BOX 4074
 Mailing Contact: CON EDISON
 Mailing Address 1: 4 IRVING PL 15TH FL NE
 Mailing Address 2: Not reported
 Mailing City: NEW YORK
 Mailing State: NY
 Mailing Zip: 10003
 Mailing Zip 4: Not reported
 Mailing Country: USA
 Mailing Phone: Not reported

Map ID
Direction
Distance
Elevation

MAP FINDINGS

Site

Database(s)

EDR ID Number
EPA ID Number

CON EDISON - SERVICE BOX 4074 (Continued)

S120958278

[Click this hyperlink](#) while viewing on your computer to access
-1 additional NY MANIFEST: record(s) in the EDR Site Report.

M126
ENE
< 1/8
0.112 mi.
593 ft.

CON EDISON SERVICE BOX: 18005
361 E FORDHAM RD FRONT OF
BRONX, NY 10458

RCRA NonGen / NLR

1017772168
NYP004491171

Site 1 of 13 in cluster M

Relative:
Lower

RCRA NonGen / NLR:

Actual:
90 ft.

Date form received by agency: 05/07/2014
Facility name: CON EDISON SERVICE BOX: 18005
Facility address: 361 E FORDHAM RD FRONT OF
BRONX, NY 10458
EPA ID: NYP004491171
Mailing address: IRVING PL, 15TH FL NE
NEW YORK, NY 10003
Contact: THOMAS TEELING
Contact address: Not reported
Not reported
Contact country: Not reported
Contact telephone: 212-460-3770
Contact email: Not reported
EPA Region: 02
Classification: Non-Generator
Description: Handler: Non-Generators do not presently generate hazardous waste

Handler Activities Summary:

U.S. importer of hazardous waste: No
Mixed waste (haz. and radioactive): No
Recycler of hazardous waste: No
Transporter of hazardous waste: No
Treater, storer or disposer of HW: No
Underground injection activity: No
On-site burner exemption: No
Furnace exemption: No
Used oil fuel burner: No
Used oil processor: No
User oil refiner: No
Used oil fuel marketer to burner: No
Used oil Specification marketer: No
Used oil transfer facility: No
Used oil transporter: No

Historical Generators:

Date form received by agency: 04/07/2014
Site name: CON EDISON
Classification: Large Quantity Generator

Date form received by agency: 04/07/2014
Site name: CON EDISON
Classification: Not a generator, verified

Violation Status: No violations found

Map ID
Direction
Distance
Elevation

MAP FINDINGS

Site

Database(s)

EDR ID Number
EPA ID Number

M127
ENE
< 1/8
0.112 mi.
593 ft.

CON EDISION
361 E FORDHAM RD FRONT OF
BRONX, NY 10458

NY MANIFEST S117736303
N/A

Site 2 of 13 in cluster M

Relative:
Lower
Actual:
90 ft.

NY MANIFEST:
Country: USA
EPA ID: NYP004491171
Facility Status: Not reported
Location Address 1: 361 E FORDHAM RD F/O
Code: BP
Location Address 2: Not reported
Total Tanks: Not reported
Location City: BRONX
Location State: NY
Location Zip: 10458
Location Zip 4: Not reported

NY MANIFEST:
EPAID: NYP004491171
Mailing Name: CON EDISION
Mailing Contact: CON EDISION
Mailing Address 1: 4 IRVING PL
Mailing Address 2: 15TH FL
Mailing City: NEW YORK
Mailing State: NY
Mailing Zip: 10003
Mailing Zip 4: Not reported
Mailing Country: USA
Mailing Phone: Not reported

NY MANIFEST:
Document ID: Not reported
Manifest Status: Not reported
seq: Not reported
Year: 2014
Trans1 State ID: NJD003812047
Trans2 State ID: Not reported
Generator Ship Date: 04/07/2014
Trans1 Recv Date: 04/07/2014
Trans2 Recv Date: Not reported
TSD Site Recv Date: 04/07/2014
Part A Recv Date: Not reported
Part B Recv Date: Not reported
Generator EPA ID: NYP004491171
Trans1 EPA ID: Not reported
Trans2 EPA ID: Not reported
TSD ID 1: NJD991291105
TSD ID 2: Not reported
Manifest Tracking Number: 002359890GBF
Import Indicator: N
Export Indicator: N
Discr Quantity Indicator: N
Discr Type Indicator: N
Discr Residue Indicator: N
Discr Partial Reject Indicator: N
Discr Full Reject Indicator: N
Manifest Ref Number: Not reported

Map ID
Direction
Distance
Elevation

MAP FINDINGS

Site

Database(s)

EDR ID Number
EPA ID Number

CON EDISION (Continued)

S117736303

Alt Facility RCRA ID: Not reported
Alt Facility Sign Date: Not reported
MGMT Method Type Code: H110
Waste Code: Not reported
Waste Code: Not reported
Waste Code: Not reported
Waste Code: Not reported
Waste Code: Not reported
Waste Code: Not reported
Quantity: 6000
Units: P - Pounds
Number of Containers: 1
Container Type: TT - Cargo tank, tank trucks
Handling Method: T Chemical, physical, or biological treatment.
Specific Gravity: 1
Waste Code: D008
Waste Code 1_2: Not reported
Waste Code 1_3: Not reported
Waste Code 1_4: Not reported
Waste Code 1_5: Not reported
Waste Code 1_6: Not reported

[Click this hyperlink](#) while viewing on your computer to access
-1 additional NY MANIFEST: record(s) in the EDR Site Report.

N128
North
< 1/8
0.113 mi.
595 ft.

BUDVA EQUITIES LLC
2526 VALENTINE AVE
BRONX, NY 10458

NY AST U003390397
N/A

Site 1 of 12 in cluster N

Relative:
Higher
Actual:
130 ft.

AST:
Region: STATE
DEC Region: 2
Site Status: Active
Facility Id: 2-290335
Program Type: PBS
UTM X: 593134.25203
UTM Y: 4524162.76393
Expiration Date: 05/14/2019
Site Type: Apartment Building/Office Building

Affiliation Records:
Site Id: 13115
Affiliation Type: Mail Contact
Company Name: BUDVA EQUITIES LLC
Contact Type: PROPERTY MANAGER
Contact Name: HENRIK BERISHA
Address1: 3200 CRUGER AVE, SUITE 201
Address2: Not reported
City: BRONX
State: NY
Zip Code: 10467
Country Code: 001
Phone: (718) 519-1300
EMail: HENRIK_BERISHA@YAHOO.COM
Fax Number: Not reported

Map ID
Direction
Distance
Elevation

MAP FINDINGS

Site

Database(s)

EDR ID Number
EPA ID Number

BUDVA EQUITIES LLC (Continued)

U003390397

Modified By: MSBAPTIS
Date Last Modified: 2014-03-05

Site Id: 13115
Affiliation Type: Facility Operator
Company Name: BUDVA EQUITIES LLC
Contact Type: Not reported
Contact Name: ANGEL CAMACHO
Address1: Not reported
Address2: Not reported
City: Not reported
State: NN
Zip Code: Not reported
Country Code: 001
Phone: (646) 404-9853
EMail: Not reported
Fax Number: Not reported
Modified By: BVCAMPBE
Date Last Modified: 2010-07-29

Site Id: 13115
Affiliation Type: Emergency Contact
Company Name: BUDVA EQUITIES LLC
Contact Type: Not reported
Contact Name: HERNIK BERISHA
Address1: Not reported
Address2: Not reported
City: Not reported
State: NN
Zip Code: Not reported
Country Code: 999
Phone: (718) 519-1300
EMail: Not reported
Fax Number: Not reported
Modified By: BVCAMPBE
Date Last Modified: 2010-07-29

Site Id: 13115
Affiliation Type: Facility Owner
Company Name: BUDVA EQUITIES LLC
Contact Type: PROPERTY MANAGER
Contact Name: HERNIK BERISHA
Address1: 3200 CRUGER AVE, SUITE 201
Address2: Not reported
City: BRONX
State: NY
Zip Code: 10467
Country Code: 001
Phone: (718) 519-1300
EMail: HENRIK_BERISHA@YAHOO.COM
Fax Number: Not reported
Modified By: MSBAPTIS
Date Last Modified: 2014-03-05

Tank Info:

Tank Number: 001

Map ID
Direction
Distance
Elevation

MAP FINDINGS

Site

Database(s)

EDR ID Number
EPA ID Number

BUDVA EQUITIES LLC (Continued)

U003390397

Tank Id: 18966
Material Code: 0001
Common Name of Substance: #2 Fuel Oil (On-Site Consumption)

Equipment Records:

B00 - Tank External Protection - None
C00 - Pipe Location - No Piping
F00 - Pipe External Protection - None
E00 - Piping Secondary Containment - None
G03 - Tank Secondary Containment - Vault (w/o access)
H00 - Tank Leak Detection - None
K01 - Spill Prevention - Catch Basin
L09 - Piping Leak Detection - Exempt Suction Piping
A00 - Tank Internal Protection - None
D01 - Pipe Type - Steel/Carbon Steel/Iron
J02 - Dispenser - Suction Dispenser
I04 - Overfill - Product Level Gauge (A/G)

Tank Location: 3
Tank Type: Steel/Carbon Steel/Iron
Tank Status: In Service
Pipe Model: Not reported
Install Date: 01/01/1986
Capacity Gallons: 5000
Tightness Test Method: NN
Date Test: Not reported
Next Test Date: Not reported
Date Tank Closed: Not reported
Register: True
Modified By: MSBAPTIS
Last Modified: 04/14/2017
Material Name: #2 fuel oil (on-site consumption)

N129
North
< 1/8
0.113 mi.
595 ft.

APT BUILDING
2526 VALENTINE AVE
BRONX, NY
Site 2 of 12 in cluster N

NY Spills **S109208333**
N/A

Relative:
Higher
Actual:
130 ft.

SPILLS:
Facility ID: 0890505
Facility Type: ER
Spill Number: 0890505
DER Facility ID: 349252
Site ID: 399936
DEC Region: 2
Closed Date: 2013-08-08
Spill Cause: Equipment Failure
Spill Class: D4
SWIS: 0301
Spill Date: 2008-06-18
Investigator: RMPIPER
Referred To: Not reported
Reported to Dept: 2008-06-18
CID: Not reported
Water Affected: Not reported
Spill Source: Private Dwelling
Spill Notifier: DEC

Map ID
 Direction
 Distance
 Elevation

MAP FINDINGS

Site

Database(s)

EDR ID Number
 EPA ID Number

APT BUILDING (Continued)

S109208333

Cleanup Ceased:	Not reported
Cleanup Meets Std:	False
Last Inspection:	Not reported
Recommended Penalty:	False
UST Trust:	Not reported
Remediation Phase:	0
Date Entered In Computer:	2008-06-18
Spill Record Last Update:	2013-08-08
Spiller Name:	Not reported
Spiller Company:	2526 VALENTINE LLC
Spiller Address:	PO BOX 231027
Spiller Company:	999
Contact Name:	Not reported
DEC Memo:	"Notice Address 2526 Valentine LLC Po Box 231027 Great Neck NY 11023-0027 12/9/2005 Residential Business Add to Address Book ZabaSearch Link Billing Address New York Community Bank Wing B 1 Jericho Plz Jericho NY 11753-1680 see sp 0402289 ----- contamination is coming through the foundation wall from the apartment building to the north, into the excavation. DEC reviewed both spill cases. Spill closed. "
Remarks:	"I observed significant repairs to the remote fill line in the vicinity of the location where oil entered an adjacent property. If there were no problems, there would not be repairs."
All Materials:	
Site ID:	399936
Operable Unit ID:	1156785
Operable Unit:	01
Material ID:	2147750
Material Code:	0001A
Material Name:	#2 fuel oil
Case No.:	Not reported
Material FA:	Petroleum
Quantity:	Not reported
Units:	Not reported
Recovered:	Not reported
Oxygenate:	False

O130
WNW
 < 1/8
 0.114 mi.
 601 ft.

WAGNER BUILDING
2488 GRAND CONCOURSE
BRONX, NY 10458
 Site 1 of 14 in cluster O

NY AST A100182909
N/A

Relative:
Higher
Actual:
116 ft.

AST:	
Region:	STATE
DEC Region:	2
Site Status:	Active
Facility Id:	2-083194
Program Type:	PBS
UTM X:	592966.04842
UTM Y:	4524073.20864
Expiration Date:	01/03/2021
Site Type:	Apartment Building/Office Building
Affiliation Records:	
Site Id:	1850
Affiliation Type:	Mail Contact

Map ID
Direction
Distance
Elevation

MAP FINDINGS

Site

Database(s) EDR ID Number
EPA ID Number

WAGNER BUILDING (Continued)

A100182909

Company Name: WAGNER BUILDING
Contact Type: Not reported
Contact Name: SUPER/FACILITY MANAGER
Address1: C/O JEM REALTY
Address2: 1430 BROADWAY SUITE 1103
City: NEW YORK
State: NY
Zip Code: 10018
Country Code: 001
Phone: (212) 869-8580
EMail: JULIUS@JEM-REALTY.COM
Fax Number: Not reported
Modified By: BVCAMPBE
Date Last Modified: 2010-10-26

Site Id: 1850
Affiliation Type: Facility Operator
Company Name: WAGNER BUILDING
Contact Type: Not reported
Contact Name: RON CUFFE
Address1: Not reported
Address2: Not reported
City: Not reported
State: NN
Zip Code: Not reported
Country Code: 001
Phone: (718) 295-8644
EMail: Not reported
Fax Number: Not reported
Modified By: DXLIVING
Date Last Modified: 2007-08-07

Site Id: 1850
Affiliation Type: Emergency Contact
Company Name: WAGNER REALTY ASSOC. LLC
Contact Type: Not reported
Contact Name: RON CUFFE
Address1: Not reported
Address2: Not reported
City: Not reported
State: NN
Zip Code: Not reported
Country Code: 999
Phone: (718) 295-8644
EMail: Not reported
Fax Number: Not reported
Modified By: DXLIVING
Date Last Modified: 2007-08-07

Site Id: 1850
Affiliation Type: Facility Owner
Company Name: WAGNER REALTY ASSOC. LLC
Contact Type: CONTROLLER
Contact Name: JULIUS FAHAM
Address1: 1430 BROADWAY SUITE 1103
Address2: Not reported
City: NEW YORK

Map ID
Direction
Distance
Elevation

MAP FINDINGS

Site

Database(s)

EDR ID Number
EPA ID Number

WAGNER BUILDING (Continued)

A100182909

State: NY
Zip Code: 10018
Country Code: 001
Phone: (212) 869-8580
EMail: Not reported
Fax Number: Not reported
Modified By: BVCAMPBE
Date Last Modified: 2010-10-26

Tank Info:

Tank Number: 001
Tank Id: 3064
Material Code: 0003
Common Name of Substance: #6 Fuel Oil (On-Site Consumption)

Equipment Records:

G03 - Tank Secondary Containment - Vault (w/o access)
H00 - Tank Leak Detection - None
F06 - Pipe External Protection - Wrapped
J02 - Dispenser - Suction Dispenser
C01 - Pipe Location - Aboveground
I04 - Overfill - Product Level Gauge (A/G)
A00 - Tank Internal Protection - None
D01 - Pipe Type - Steel/Carbon Steel/Iron
I05 - Overfill - Vent Whistle
G01 - Tank Secondary Containment - Diking (Aboveground)

Tank Location: 1
Tank Type: Steel/Carbon Steel/Iron
Tank Status: Closed - Removed
Pipe Model: Not reported
Install Date: Not reported
Capacity Gallons: 7500
Tightness Test Method: NN
Date Test: Not reported
Next Test Date: Not reported
Date Tank Closed: 05/01/2001
Register: True
Modified By: TRANSLAT
Last Modified: 04/14/2017
Material Name: #6 fuel oil (on-site consumption)

Tank Number: 002
Tank Id: 62113
Material Code: 0003
Common Name of Substance: #6 Fuel Oil (On-Site Consumption)

Equipment Records:

I05 - Overfill - Vent Whistle
L09 - Piping Leak Detection - Exempt Suction Piping
J02 - Dispenser - Suction Dispenser
A00 - Tank Internal Protection - None
I04 - Overfill - Product Level Gauge (A/G)
D01 - Pipe Type - Steel/Carbon Steel/Iron
F01 - Pipe External Protection - Painted/Asphalt Coating

Map ID
Direction
Distance
Elevation

MAP FINDINGS

Site

Database(s)

EDR ID Number
EPA ID Number

WAGNER BUILDING (Continued)

A100182909

G03 - Tank Secondary Containment - Vault (w/o access)
H00 - Tank Leak Detection - None
C01 - Pipe Location - Aboveground
G01 - Tank Secondary Containment - Diking (Aboveground)
Tank Location: 1
Tank Type: Steel/Carbon Steel/Iron
Tank Status: In Service
Pipe Model: Not reported
Install Date: 06/01/2001
Capacity Gallons: 6000
Tightness Test Method: NN
Date Test: Not reported
Next Test Date: Not reported
Date Tank Closed: Not reported
Register: True
Modified By: MRBARROW
Last Modified: 09/11/2017
Material Name: #6 fuel oil (on-site consumption)

**O131
WNW
< 1/8
0.114 mi.
601 ft.**

**OFFICE BUILDING
2488 GRAND CONCOURSE
BRONX, NY**

**NY Spills S107781155
N/A**

Site 2 of 14 in cluster O

**Relative:
Higher
Actual:
116 ft.**

SPILLS:
Facility ID: 9303334
Facility Type: ER
Spill Number: 9303334
DER Facility ID: 126870
Site ID: 149115
DEC Region: 2
Closed Date: 1995-06-20
Spill Cause: Human Error
Spill Class: D4
SWIS: 0301
Spill Date: 1993-06-14
Investigator: CAMMISA
Referred To: Not reported
Reported to Dept: 1993-06-14
CID: Not reported
Water Affected: Not reported
Spill Source: Tank Truck
Spill Notifier: Responsible Party
Cleanup Ceased: 1995-06-20
Cleanup Meets Std: True
Last Inspection: Not reported
Recommended Penalty: False
UST Trust: False
Remediation Phase: 0
Date Entered In Computer: 1993-06-15
Spill Record Last Update: 1995-06-20
Spiller Name: Not reported
Spiller Company: UNK
Spiller Address: Not reported
Spiller Company: 999
Contact Name: Not reported
DEC Memo: ""

Map ID
Direction
Distance
Elevation

MAP FINDINGS

Site

Database(s)

EDR ID Number
EPA ID Number

OFFICE BUILDING (Continued)

S107781155

Remarks: "POSSIBLE GAGE MALFUNCTION - SPILL CONTAINED ON PAVEMENT - CASTLE TO DO CLEAN UP - CLEAN UP IN PROGRESS AT /217PM 6/14/93."

All Materials:

Site ID: 149115
Operable Unit ID: 985220
Operable Unit: 01
Material ID: 564533
Material Code: 0003A
Material Name: #6 fuel oil
Case No.: Not reported
Material FA: Petroleum
Quantity: 40.00
Units: G
Recovered: .00
Oxygenate: Not reported

Facility ID: 0604097
Facility Type: ER
Spill Number: 0604097
DER Facility ID: 126870
Site ID: 366983
DEC Region: 2
Closed Date: 2008-09-22
Spill Cause: Other
Spill Class: C4
SWIS: 0301
Spill Date: 2006-07-13
Investigator: AXDORONO
Referred To: NFA LETTER
Reported to Dept: 2006-07-13
CID: 444
Water Affected: Not reported
Spill Source: Private Dwelling
Spill Notifier: Other
Cleanup Ceased: Not reported
Cleanup Meets Std: True
Last Inspection: Not reported
Recommended Penalty: False
UST Trust: False
Remediation Phase: 0
Date Entered In Computer: 2006-07-13
Spill Record Last Update: 2008-09-22
Spiller Name: MARK SALAMACK
Spiller Company: OFFFICE BUIL
Spiller Address: 2488 GRAND CONCOURSE
Spiller Company: 001
Contact Name: MARK SALAMACK
DEC Memo:

"7/13/2006 PTC inspected the site last week and only saw some staining in the basement and did not call it in. Today PTC went back to the site to do some piping repair work. Apparently one of the suction/return lines goes from the tank, through a pumpset then up to the ceiling, across the basement and then back down to the boiler. At some point this pipe has contact with the basement floor. At this location a small hole appeared and oil went into the floor. PTC has forwarded a work proposal to the owner to do a series of test borings to determine the size of the problem and then to dig out/remediate

OFFICE BUILDING (Continued)

S107781155

the area. This area is very narrow (between the boiler and the basement wall). Since PTC has already started planning the job and the owner has apparently hired PTC to do the work, no CSL has been sent to the owner. 7/17/2006 - Mark Robbins from Hydrotech called. They will be installing soil & GW probes through basement floor to determine size and location of contamination. Samples will be tested and lab results along with a site contamination drawing will be submitted to Jeff Vought along with a proposed plan of action. 08/01/06- Zhune sent CSL to Owner Alan Jamal at: 1430 Broadway, Suite 1103 New York, NY 10018 12/13/06-Vought-Reviewed Subsurface Investigation Results from HydroTech dated 9/5/06 and received on 9/20/06. Four groundwater probes were installed at site in boiler room. Groundwater at depth of 1 below grade. Refusal at 2 below grade. It should be noted that the groundwater sample obtained from groundwater probe GP-4 consisted of a mixture of fuel oil and water. Visual and olfactory evidence of fuel oil was observed in the sample. Therefore a sediment sample was obtained from this probe . Soil analytical shows SVOC exceedences (benzo(a)anthracene 830ppb, chrysene 2570ppb, and benzo(a)pyrene). Groundwater analyticals show dissolved contamination in all borings with high concentrations of 31pp benzene, 65ppb toluene, 12ppb ethylbenzene, 67ppb xylene, 667ppb naphthalene, 14ppb MTBE. The greatest levels are present in the southwest portion of the boiler room in the vicinity of the petroleum release as evidenced by the analytical results of GP-4. Report recommends preparation of a investigation work plan for delineation, installation of three permanent monitoring wells and quarterly sampling. Vought called HydroTech Devoe (631-457-2343). Vought sent letter approving of well installation and requiring 1) surrounding area site plan 2) delineation of groundwater contamination (note that no borings were performed at location of spill due to presence of boiler, a boring outside the building may be feasible. Vought sent letter with two month due date: Mr. Alan Jamal 2488 Grand Concourse Realty Corp. 1430 Broadway, Suite 1103 New York, NY 10018 Vought submitted spill to DEC Austin for transfer to Remediation Unit due to groundwater contamination in borings (groundwater analyticals show dissolved contamination in all borings with high concentrations of 31ppb benzene, 65ppb toluene, 12ppb ethylbenzene, 67ppb xylene, 667ppb naphthalene, 14ppb MTBE, 16100ppb phenanthrene, 3220ppb anthracene. 2/14/07-Vought-Received call from Kathy Devoe(631-462-5866) who is looking for site visit to review well installation. 12/14/06-Vought-Spill transferred to DEC Brevdo as per DEC Austin. 02/23/07 - Approved proposed groundwater sampling plan verbally via telephone conversation with Kathy DeVoe of Hydro Tech Environmental. Upon completion of investigation they will submit an investigation report describing all investigations conducted, results and proposed remediation. (Vadim Brevdo) 08/14/2007: This spill case was transferred to A. Doronova. AD 08/28/2007: Reviewed Groundwater Investigation Report submitted by HydroTech Environmental (HTE) on August 7, 2007. It states that: Site investigation was performed during April-May, 2007 and consisted of the installation, surveying and sampling of six monitoring wells. All six wells were installed in the boiler room at the site. All wells are 1 inch in diameter and 6 feet deep below grade. Soil samples were not collected during the wells installation as the saturated zone was encountered directly below the slab. GW flow direction could not be established for the site due to the presence of the apparent hydrostatic influence of the basement floor upon the water table. The regional GW flow direction

OFFICE BUILDING (Continued)

S107781155

in the vicinity of the site is to the west in the direction of Hudson river. Dissolved VOCs and SVOCs were detected in the groundwater beneath the boiler room at concentrations exceeding their respective regulatory standards. Total VOCs range from ND in MW-1, MW-2 and MW-4 to 230.2 ug/L in MW-5. Total SVOCs range from ND in MW-2, MW-4 and MW-6 to 248 ug/L in MW-1. No free product was detected in any of the wells. The comparison of these results to the previous sample results (July, 2006) indicates that the levels of both VOCs and SVOCs have significantly decreased. For example: total VOCs - 996.8 ug/L in GP-4 (July, 2006) and no levels of VOCs were detected in the same area (MW-1) in May, 2007. Levels of MTBE were detected in the central and northeastern portions of the boiler room during July 2006, but no levels of MTBE were detected in the recent sampling event. The borders of the dissolved petroleum plume, which is present in the western portion of the boiler room, were not delineated, because no monitoring wells were installed beyond boundaries of the boiler room. The presented maps show only boiler room. Complete site plan with facilities, building and surrounding streets is absent. AD 08/29/2007: Spoke with Mr. Paul Matli (project manager of HTE) regarding a submittal of the complete plan of the site. He promised to send it via email. AD 08/30/2007: Received site plan via email from P. Matli of HTE. It shows property boundaries and surrounding streets. AD 09/05/2007: Sent a letter to Jack Salama of Grand Concourse Realty Corp. requesting additional subsurface investigation to better delineate plume boundaries. Work plan for such investigation should include installation of two monitoring wells in the sidewalk along East Fordham Rd. with sampling the soil during well installation. AD 09/10/2007: Rachel Ataman of HydroTech called and asked for a meeting at the site to discuss location of the requested monitoring wells. Scheduled a site visit for Monday, September 17, 2007. AD 09/17/2007: Visited the site. The building is located on the corner of Grand Concourse and East Fordham Road. There is a subway station right on the same corner. Met with R. Ataman at the site. Told her to do utilities markings first to make sure they will be able to install two requested wells in to the sidewalk along the northern side of the building. If it will be not feasible, then they should relocate wells' location across the East Fordham Road. Inspected the boiler room of the building. No odor was present. No any oil stains on the boiler room's floor were detected. There are six monitoring wells in the boiler room with groundwater perching out of them. Some water on the floor. Took few pictures of the boiler room. AD 10/29/2007: Received a letter From P. Matli of HTE with a request for Sidewalk Work Permit. They plan to install two monitoring wells in the sidewalk along the south side of East Fordham Road. AD 10/30/2007: Sent a Sidewalk Permit letter to Mr. Matli. AD 11/2007: Received a call from P. Matli, he said that they encountered constant refusal at 5 fbg while drilling borings into the sidewalk. He was asking for further actions. Told him to discontinue the fieldwork and send to me the latest groundwater monitoring results, to see if contamination continue decreasing. Submitted labdata indicated decreasing trend in most site wells, except for wells MW-5 and MW-6. Requested to prepare and submit monitoring report with conclusions and recommendations. AD 01/22/2008: Received the Quarterly Status Report for the period July - October 2007 from HTE. It states that total VOC concentrations in the groundwater samples range from ND in MW-1, MW-2 and MW-4 to 402 ppb in MW-5. The total SVOCs range from ND in MW-1, MW-2, MW-4 and MW-6 to 222 ppb in MW-5. The contamination

Map ID
Direction
Distance
Elevation

MAP FINDINGS

Site

Database(s)

EDR ID Number
EPA ID Number

OFFICE BUILDING (Continued)

S107781155

appears to have migrated from the area of release in the southeastern portion of the boiler room to the northeastern and northern portions. Installation of the requested off-site wells was not feasible due to encountering of shallow bedrock. HTE recommends to conduct soil gas survey in the vicinity of the site to determine if the groundwater plume is migrating off site. AD 01/30/2008: Issued a letter to Mr. Salama (owner) approving HTE recommendation and suggesting to taken some actions to address the contamination. Possible actions could include evacuation of the most contaminated wells using a vacuum truck and installation of ORC socks in these wells. Also said that groundwater monitoring should continue on a quarterly basis to evaluate the effectiveness of the remedial actions taken. (cc: J. Kolleeny - DEC; P. Matli - HTE and file) AD 02/19/2008: Spoke with P. Matli. He said that they plan to apply vacuum truck on bi-monthly rate, and also to employ engineering methods to prevent oil leakage from AST into the basement floor. Soil gas survey will be implemented along East Hordham Road. AD 03/03/2008: Received email from P. Matli of HTE with a request to change sampling frequency from quarterly to semi-annual. Spoke with J. Kolleeny. Called and spoke with P. Matli. Told him that they should keep quarterly frequency to monitor the progress of enhanced fluid recovery, but they may remove wells MW-2 and MW-4 from sampling program due to ND labresults for two sampling periods. AD 04/09/2008: Received a call from P. Matli regarding submittal of a next quarterly report. It will be submitted in summer 2008. AD 09/08/2008: Received QMR. Downloaded to eDocs. AD 09/11/2008: Received a hard copy of the report. Will review. AD 09/22/2008: Reviewed the report. HTE performed four weekly EFR events on the three most contaminated wells: MW-1, MW-3 and MW-5 for the month of June 2008. A total of 22 gallons of contaminated water were recovered from these wells. No detectable levels of free product were present in any of these wells. In addition, on June 21 to 24, 2008 a petroleum stained concrete slab was excavated in the boiler room and disposed of in 55-gallons drums. Evidence of a fuel oil release and elevated levels of PID (50 ppm to 300 ppm) were identified at the bottom layer of the excavated concrete slab. The excavation extended to the west, east and south until the concrete showed no evidence of petroleum staining or trace levels (<0.01 ppm) of organic vapors. The slab is approx. 3 thick and is underlain by a bedrock. The final excavation was irregularly shaped of 116 sq feet. The stained surface of the bedrock was cleaned and power washed. Generated water was vacuumed and placed into 55-gallon drums. Following the power wash clean-up, the excavation was then graded with concrete. No end point samples were collected due to the presence of the bedrock. Groundwater was sampled on July 28, 2008. According to an analytical data, the total VOC concentrations has decreased to 28 ppb from 161 ppb and SVOCs has decreased to 23 ppb from 111 ppb. Based on the provided data HTE requests the spill closure and a NFA letter. The performed work is sufficient and current site conditions warrant the spill closure. Discussed this spill with J. Kolleeny. Closed the spill. Issued a NFA letter. AD "

Remarks:

"WHEN WENT TO REMOVE PIPING AND CHANGE FOUND OIL COMING OUT OF GROUND: MANAGMENT CO. IS JEM REALTY- 212-869-8580- JACK"

All Materials:

Site ID: 366983
Operable Unit ID: 1124909
Operable Unit: 01
Material ID: 2114417

Map ID
Direction
Distance
Elevation

MAP FINDINGS

Site

Database(s)

EDR ID Number
EPA ID Number

OFFICE BUILDING (Continued)

S107781155

Material Code: 0003A
Material Name: #6 fuel oil
Case No.: Not reported
Material FA: Petroleum
Quantity: Not reported
Units: G
Recovered: .00
Oxygenate: Not reported

**O132
WNW
< 1/8
0.114 mi.
601 ft.**

**SPILL NUMBER 0009361
2488 GRAND CONCORSE
BRONX, NY
Site 3 of 14 in cluster O**

**NY Spills S104879583
N/A**

**Relative:
Higher
Actual:
116 ft.**

SPILLS:
Facility ID: 0009361
Facility Type: ER
Spill Number: 0009361
DER Facility ID: 244642
Site ID: 302801
DEC Region: 2
Closed Date: 2003-06-11
Spill Cause: Equipment Failure
Spill Class: C3
SWIS: 0301
Spill Date: 2000-11-14
Investigator: MXTIPPLE
Referred To: Not reported
Reported to Dept: 2000-11-14
CID: 270
Water Affected: Not reported
Spill Source: Commercial/Industrial
Spill Notifier: Affected Persons
Cleanup Ceased: Not reported
Cleanup Meets Std: True
Last Inspection: Not reported
Recommended Penalty: False
UST Trust: False
Remediation Phase: 0
Date Entered In Computer: 2000-11-14
Spill Record Last Update: 2003-06-11
Spiller Name: TOM
Spiller Company: L AND C
Spiller Address: Not reported
Spiller Company: 001
Contact Name: TOM
DEC Memo: "Prior to Sept, 2004 data translation this spill Lead_DEC Field was TIPPLE 6/3/03 TIPPLE SENT REQUEST FOR CLEANUP DOCUMENTATION 6/11/03 TIPPLE UPDATING/ DOCUMENTATION ARRIVES, PHOTOS REVEAL THAT THE SPILL WAS CLEANED, AND THE FLOOR HAS BEEN SEALED/ nO FURTHER ACTION NECESSARY."
Remarks: "gasket on a strainer broke causing spill"
All Materials:
Site ID: 302801
Operable Unit ID: 831654

Map ID
 Direction
 Distance
 Elevation

MAP FINDINGS

Site

Database(s)

EDR ID Number
 EPA ID Number

SPILL NUMBER 0009361 (Continued)

S104879583

Operable Unit: 01
 Material ID: 543311
 Material Code: 0003A
 Material Name: #6 fuel oil
 Case No.: Not reported
 Material FA: Petroleum
 Quantity: 50.00
 Units: G
 Recovered: .00
 Oxygenate: Not reported

**O133
 WNW
 < 1/8
 0.114 mi.
 601 ft.**

**2476 GRAND CONCOURSE
 2476 GRAND CONCOURSE
 BRONX, NY**

**NY LTANKS S102672302
 N/A**

Site 4 of 14 in cluster O

**Relative:
 Higher**

LTANKS:

**Actual:
 114 ft.**

Facility ID: 9311636
 Site ID: 167830
 Closed Date: 1993-12-30
 Spill Number: 9311636
 Spill Date: 1993-12-28
 Spill Cause: Tank Overfill
 Spill Source: Commercial/Industrial
 Spill Class: C3
 Cleanup Ceased: 1993-12-30
 SWIS: 0301
 Investigator: CAMMISA
 Referred To: Not reported
 Reported to Dept: 1993-12-30
 CID: Not reported
 Water Affected: Not reported
 Spill Notifier: Affected Persons
 Last Inspection: Not reported
 Recommended Penalty: False
 Meets Standard: True
 UST Involvement: False
 Remediation Phase: 0
 Date Entered In Computer: 1993-12-31
 Spill Record Last Update: 2004-09-30
 Spiller Name: Not reported
 Spiller Company: BERGAIN OIL
 Spiller Address: 2334 RALPH AVE
 Spiller County: 001
 Spiller Contact: Not reported
 Spiller Phone: Not reported
 Spiller Extention: Not reported
 DEC Region: 2
 DER Facility ID: 141390
 DEC Memo: ""
 Remarks: "DRIVER WENT TO FILL AN ALREADY FULL TANK. NYC DEP NOTIFIED - BERGAN CLEANED UP NO CALLS BACK. JIM ASHWORTH CONFIRMED THE SPILL WAS CLEANED ON 12/28/93."

All Materials:

Site ID: 167830

Map ID
Direction
Distance
Elevation

MAP FINDINGS

Site

Database(s)

EDR ID Number
EPA ID Number

2476 GRAND CONCOURSE (Continued)

S102672302

Operable Unit ID: 993654
Operable Unit: 01
Material ID: 390662
Material Code: 0001A
Material Name: #2 fuel oil
Case No.: Not reported
Material FA: Petroleum
Quantity: 200.00
Units: G
Recovered: .00
Oxygenate: Not reported

**O134
NW
< 1/8
0.114 mi.
602 ft.**

**CON EDISON MANHOLE: 15161
2490 GRAND CONCOURSE
BRONX, NY 10467**

**RCRA NonGen / NLR 1017775289
FINDS NYP004531174**

Site 5 of 14 in cluster O

**Relative:
Higher**

RCRA NonGen / NLR:

**Actual:
117 ft.**

Date form received by agency: 06/14/2014
Facility name: CON EDISON MANHOLE: 15161
Facility address: 2490 GRAND CONCOURSE
BRONX, NY 10467
EPA ID: NYP004531174
Mailing address: IRVING PL, 15TH FL NE
NEW YORK, NY 10003
Contact: THOMAS TEELING
Contact address: Not reported
Not reported
Contact country: Not reported
Contact telephone: 212-460-3770
Contact email: Not reported
EPA Region: 02
Classification: Non-Generator
Description: Handler: Non-Generators do not presently generate hazardous waste

Handler Activities Summary:

U.S. importer of hazardous waste: No
Mixed waste (haz. and radioactive): No
Recycler of hazardous waste: No
Transporter of hazardous waste: No
Treater, storer or disposer of HW: No
Underground injection activity: No
On-site burner exemption: No
Furnace exemption: No
Used oil fuel burner: No
Used oil processor: No
User oil refiner: No
Used oil fuel marketer to burner: No
Used oil Specification marketer: No
Used oil transfer facility: No
Used oil transporter: No

Historical Generators:

Date form received by agency: 05/14/2014
Site name: CON EDISON

Map ID
 Direction
 Distance
 Elevation

MAP FINDINGS

Site

Database(s)

EDR ID Number
 EPA ID Number

CON EDISON MANHOLE: 15161 (Continued)

1017775289

Classification: Large Quantity Generator

Date form received by agency: 05/14/2014

Site name: CON EDISON

Classification: Not a generator, verified

Violation Status: No violations found

FINDS:

Registry ID: 110063768025

Environmental Interest/Information System

RCRAInfo is a national information system that supports the Resource Conservation and Recovery Act (RCRA) program through the tracking of events and activities related to facilities that generate, transport, and treat, store, or dispose of hazardous waste. RCRAInfo allows RCRA program staff to track the notification, permit, compliance, and corrective action activities required under RCRA.

[Click this hyperlink](#) while viewing on your computer to access additional FINDS: detail in the EDR Site Report.

**O135
 NW
 < 1/8
 0.114 mi.
 602 ft.**

**CON EDISON
 2490 GRAND CONCOURSE
 BRONX, NY 10467
 Site 6 of 14 in cluster O**

**NY MANIFEST S117060866
 N/A**

**Relative:
 Higher
 Actual:
 117 ft.**

NY MANIFEST:
 Country: USA
 EPA ID: NYP004531174
 Facility Status: Not reported
 Location Address 1: 2490 GRAND CONCOURSE
 Code: BP
 Location Address 2: SB15161
 Total Tanks: Not reported
 Location City: BRONX
 Location State: NY
 Location Zip: 10461
 Location Zip 4: Not reported

NY MANIFEST:
 EPAID: NYP004531174
 Mailing Name: CON EDISON
 Mailing Contact: CON EDISON
 Mailing Address 1: 4 IRVING PL
 Mailing Address 2: 15TH FL
 Mailing City: NEW YORK
 Mailing State: NY
 Mailing Zip: 10003
 Mailing Zip 4: Not reported
 Mailing Country: USA
 Mailing Phone: Not reported

NY MANIFEST:
 Document ID: Not reported

Map ID
Direction
Distance
Elevation

MAP FINDINGS

Site

Database(s)

EDR ID Number
EPA ID Number

CON EDISON (Continued)

S117060866

Manifest Status:	Not reported
seq:	Not reported
Year:	2014
Trans1 State ID:	NJD003812047
Trans2 State ID:	Not reported
Generator Ship Date:	05/14/2014
Trans1 Recv Date:	05/14/2014
Trans2 Recv Date:	Not reported
TSD Site Recv Date:	05/15/2014
Part A Recv Date:	Not reported
Part B Recv Date:	Not reported
Generator EPA ID:	NYP004531174
Trans1 EPA ID:	Not reported
Trans2 EPA ID:	Not reported
TSDF ID 1:	NJD991291105
TSDF ID 2:	Not reported
Manifest Tracking Number:	002418572GBF
Import Indicator:	N
Export Indicator:	N
Discr Quantity Indicator:	N
Discr Type Indicator:	N
Discr Residue Indicator:	N
Discr Partial Reject Indicator:	N
Discr Full Reject Indicator:	N
Manifest Ref Number:	Not reported
Alt Facility RCRA ID:	Not reported
Alt Facility Sign Date:	Not reported
MGMT Method Type Code:	H110
Waste Code:	Not reported
Waste Code:	Not reported
Waste Code:	Not reported
Waste Code:	Not reported
Waste Code:	Not reported
Waste Code:	Not reported
Quantity:	1000
Units:	P - Pounds
Number of Containers:	1
Container Type:	TT - Cargo tank, tank trucks
Handling Method:	T Chemical, physical, or biological treatment.
Specific Gravity:	1
Waste Code:	D008
Waste Code 1_2:	Not reported
Waste Code 1_3:	Not reported
Waste Code 1_4:	Not reported
Waste Code 1_5:	Not reported
Waste Code 1_6:	Not reported

[Click this hyperlink](#) while viewing on your computer to access
-1 additional NY MANIFEST: record(s) in the EDR Site Report.

MAP FINDINGS

Map ID
Direction
Distance
Elevation

Site

Database(s)

EDR ID Number
EPA ID Number

H136
SW
< 1/8
0.115 mi.
605 ft.

4 GAL HYDRAULIC FLUID FROM TRUCK
EAST 187 STREET & VALENTINE AVE
BRONX, NY

NY Spills **S108637177**
N/A

Site 15 of 18 in cluster H

Relative:
Higher

SPILLS:

Actual:
106 ft.

Facility ID:	0701871
Facility Type:	ER
Spill Number:	0701871
DER Facility ID:	330864
Site ID:	381476
DEC Region:	2
Closed Date:	2007-06-28
Spill Cause:	Equipment Failure
Spill Class:	C4
SWIS:	0301
Spill Date:	2007-05-15
Investigator:	gdbreen
Referred To:	Not reported
Reported to Dept:	2007-05-15
CID:	444
Water Affected:	Not reported
Spill Source:	Commercial Vehicle
Spill Notifier:	Responsible Party
Cleanup Ceased:	Not reported
Cleanup Meets Std:	False
Last Inspection:	Not reported
Recommended Penalty:	False
UST Trust:	False
Remediation Phase:	0
Date Entered In Computer:	2007-05-15
Spill Record Last Update:	2007-06-28
Spiller Name:	ERTSDESK
Spiller Company:	CON EDISON VEHICLE
Spiller Address:	Not reported
Spiller Company:	999
Contact Name:	ERTSDESK
DEC Memo:	"06/28/07 - See eDocs for Con Ed report detailing cleanup and closure. 205888. see eDocs"
Remarks:	"IS CONTAINED: CREW ENROUTE. 205888"

All Materials:

Site ID:	381476
Operable Unit ID:	1138930
Operable Unit:	01
Material ID:	2128934
Material Code:	0010
Material Name:	hydraulic oil
Case No.:	Not reported
Material FA:	Petroleum
Quantity:	4.00
Units:	G
Recovered:	.00
Oxygenate:	Not reported

Map ID
Direction
Distance
Elevation

MAP FINDINGS

Site

Database(s)

EDR ID Number
EPA ID Number

M137
NE
< 1/8
0.118 mi.
621 ft.

CON ED
2543 MARION AVE
BRONX, NY 10458
Site 3 of 13 in cluster M

NY MANIFEST S116296824
N/A

Relative:
Lower
Actual:
92 ft.

NY MANIFEST:
Country: USA
EPA ID: NYP004481647
Facility Status: Not reported
Location Address 1: 2543 MARION AVE
Code: BP
Location Address 2: SB 18002
Total Tanks: Not reported
Location City: BRONX
Location State: NY
Location Zip: 10458
Location Zip 4: Not reported

NY MANIFEST:
EPAID: NYP004481647
Mailing Name: CON ED
Mailing Contact: TOM TEELING
Mailing Address 1: 4 IRVING PLACE - 15TH FLOOR
Mailing Address 2: Not reported
Mailing City: NEW YORK
Mailing State: NY
Mailing Zip: 10003
Mailing Zip 4: Not reported
Mailing Country: USA
Mailing Phone: 2124603770

[Click this hyperlink](#) while viewing on your computer to access
-1 additional NY MANIFEST: record(s) in the EDR Site Report.

M138
NE
< 1/8
0.118 mi.
621 ft.

FORDHAM UNITED METHODIST CHURCH
2543 MARION AVE
BRONX, NY 10458
Site 4 of 13 in cluster M

NY UST U003128926
N/A

Relative:
Lower
Actual:
92 ft.

UST:
Id/Status: 2-209619 / Active
Program Type: PBS
Region: STATE
DEC Region: 2
Expiration Date: 08/24/2022
UTM X: 593356.62621
UTM Y: 4524060.09733
Site Type: Private Residence
Affiliation Records:
Site Id: 7543
Affiliation Type: Facility Owner
Company Name: FORDHAM UNITED METHODIST CHURCH
Contact Type: PASTOR
Contact Name: FORDHAM UNITED METHODIST DIST
Address1: 2543 MARION AVE
Address2: Not reported
City: BRONX

Map ID
Direction
Distance
Elevation

MAP FINDINGS

Site

Database(s)

EDR ID Number
EPA ID Number

FORDHAM UNITED METHODIST CHURCH (Continued)

U003128926

State: NY
Zip Code: 10458
Country Code: 001
Phone: (718) 367-9347
EMail: Not reported
Fax Number: Not reported
Modified By: DMPOKRZY
Date Last Modified: 2017-09-27

Site Id: 7543
Affiliation Type: Mail Contact
Company Name: FORDHAM UNITED METHODIST CHURCH
Contact Type: Not reported
Contact Name: SUPER FACILITY MANAGER
Address1: 2543 MARION AVE
Address2: Not reported
City: BRONX
State: NY
Zip Code: 10458
Country Code: 001
Phone: (718) 367-9347
EMail: FUMCINTHEBRONX@YAHOO.COM
Fax Number: Not reported
Modified By: DXLIVING
Date Last Modified: 2007-08-17

Site Id: 7543
Affiliation Type: Facility Operator
Company Name: FORDHAM UNITED METHODIST CHURCH
Contact Type: Not reported
Contact Name: REV LEO W. CURRY
Address1: Not reported
Address2: Not reported
City: Not reported
State: NN
Zip Code: Not reported
Country Code: 001
Phone: (718) 367-9347
EMail: Not reported
Fax Number: Not reported
Modified By: DXLIVING
Date Last Modified: 2007-08-17

Site Id: 7543
Affiliation Type: Emergency Contact
Company Name: FORDHAM UNITED METHODIST CHURCH
Contact Type: Not reported
Contact Name: REV LEO W. CURRY
Address1: Not reported
Address2: Not reported
City: Not reported
State: NN
Zip Code: Not reported
Country Code: 999
Phone: 718) 367-9347
EMail: Not reported
Fax Number: Not reported

Map ID
Direction
Distance
Elevation

MAP FINDINGS

Site

Database(s)

EDR ID Number
EPA ID Number

FORDHAM UNITED METHODIST CHURCH (Continued)

U003128926

Modified By: DXLIVING
Date Last Modified: 2007-08-17

Tank Info:

Tank Number: 001
Tank ID: 18652
Tank Status: In Service
Material Name: In Service
Capacity Gallons: 3000
Install Date: 12/01/1968
Date Tank Closed: Not reported
Registered: True
Tank Location: Underground
Tank Type: Steel/carbon steel
Material Code: 0001
Common Name of Substance: #2 Fuel Oil (On-Site Consumption)

Tightness Test Method: 21
Date Test: 08/25/2003
Next Test Date: 10/11/2016
Pipe Model: Not reported
Modified By: DMPOKRZY
Last Modified: 04/14/2017

Equipment Records:

B00 - Tank External Protection - None
C00 - Pipe Location - No Piping
J02 - Dispenser - Suction Dispenser
H00 - Tank Leak Detection - None
L09 - Piping Leak Detection - Exempt Suction Piping
A00 - Tank Internal Protection - None
D01 - Pipe Type - Steel/Carbon Steel/Iron
F01 - Pipe External Protection - Painted/Asphalt Coating
I04 - Overfill - Product Level Gauge (A/G)
G07 - Tank Secondary Containment - Excavation Liner

M139
NE
< 1/8
0.118 mi.
621 ft.

CON EDISON SERVICE BOX: 18002
2543 MARION AVE
BRONX, NY 10458

RCRA NonGen / NLR 1016974369
NY MANIFEST NYP004481891

Site 5 of 13 in cluster M

Relative:
Lower

RCRA NonGen / NLR:

Actual:
92 ft.

Date form received by agency: 04/28/2014
Facility name: CON EDISON SERVICE BOX: 18002
Facility address: 2543 MARION AVE
BRONX, NY 10458
EPA ID: NYP004481891
Mailing address: IRVING PL, 15TH FL NE
NEW YORK, NY 10003
Contact: THOMAS TEELING
Contact address: Not reported
Not reported
Contact country: Not reported
Contact telephone: 212-460-3770
Contact email: Not reported
EPA Region: 02

Map ID
Direction
Distance
Elevation

MAP FINDINGS

Site

Database(s)

EDR ID Number
EPA ID Number

CON EDISON SERVICE BOX: 18002 (Continued)

1016974369

Classification: Non-Generator
Description: Handler: Non-Generators do not presently generate hazardous waste

Handler Activities Summary:

U.S. importer of hazardous waste: No
Mixed waste (haz. and radioactive): No
Recycler of hazardous waste: No
Transporter of hazardous waste: No
Treater, storer or disposer of HW: No
Underground injection activity: No
On-site burner exemption: No
Furnace exemption: No
Used oil fuel burner: No
Used oil processor: No
Used oil refiner: No
Used oil fuel marketer to burner: No
Used oil Specification marketer: No
Used oil transfer facility: No
Used oil transporter: No

Historical Generators:

Date form received by agency: 03/28/2014
Site name: CON EDISON SERVICE BOX: 18002
Classification: Conditionally Exempt Small Quantity Generator

Violation Status: No violations found

NY MANIFEST:

Country: USA
EPA ID: NYP004481891
Facility Status: Not reported
Location Address 1: 2543 MARION AVE
Code: BP
Location Address 2: SB 18001
Total Tanks: Not reported
Location City: BRONX
Location State: NY
Location Zip: 10458
Location Zip 4: Not reported

NY MANIFEST:

EPAID: NYP004481891
Mailing Name: CON EDISON
Mailing Contact: TOM TEELING
Mailing Address 1: 4 IRVING PLACE - 15TH FLOOR
Mailing Address 2: Not reported
Mailing City: NEW YORK
Mailing State: NY
Mailing Zip: 10003
Mailing Zip 4: Not reported
Mailing Country: USA
Mailing Phone: 2124603770

NY MANIFEST:

Document ID: Not reported
Manifest Status: Not reported
seq: Not reported

Map ID
Direction
Distance
Elevation

MAP FINDINGS

Site

Database(s)

EDR ID Number
EPA ID Number

CON EDISON SERVICE BOX: 18002 (Continued)

1016974369

Year: 2014
Trans1 State ID: NJD003812047
Trans2 State ID: Not reported
Generator Ship Date: 03/28/2014
Trans1 Recv Date: 03/28/2014
Trans2 Recv Date: Not reported
TSD Site Recv Date: 04/02/2014
Part A Recv Date: Not reported
Part B Recv Date: Not reported
Generator EPA ID: NYP004481891
Trans1 EPA ID: Not reported
Trans2 EPA ID: Not reported
TSD ID 1: NJD991291105
TSD ID 2: Not reported
Manifest Tracking Number: 002359824GBF
Import Indicator: N
Export Indicator: N
Discr Quantity Indicator: N
Discr Type Indicator: N
Discr Residue Indicator: N
Discr Partial Reject Indicator: N
Discr Full Reject Indicator: N
Manifest Ref Number: Not reported
Alt Facility RCRA ID: Not reported
Alt Facility Sign Date: Not reported
MGMT Method Type Code: H110
Waste Code: Not reported
Waste Code: Not reported
Waste Code: Not reported
Waste Code: Not reported
Waste Code: Not reported
Waste Code: Not reported
Quantity: 255
Units: P - Pounds
Number of Containers: 1
Container Type: TT - Cargo tank, tank trucks
Handling Method: T Chemical, physical, or biological treatment.
Specific Gravity: 1
Waste Code: D008
Waste Code 1_2: Not reported
Waste Code 1_3: Not reported
Waste Code 1_4: Not reported
Waste Code 1_5: Not reported
Waste Code 1_6: Not reported

[Click this hyperlink](#) while viewing on your computer to access
-1 additional NY MANIFEST: record(s) in the EDR Site Report.

Map ID
Direction
Distance
Elevation

MAP FINDINGS

Site

Database(s)

EDR ID Number
EPA ID Number

J140
SE
< 1/8
0.118 mi.
621 ft.

CON EDISON
2458 WEBSTER AVE
BRONX, NY 10458

Site 2 of 15 in cluster J

RCRA NonGen / NLR
FINDS
ECHO
1019909477
NYP004885279

Relative:
Lower

RCRA NonGen / NLR:

Actual:
61 ft.

Date form received by agency: 12/30/2015
Facility name: CON EDISON
Facility address: 2458 WEBSTER AVE
BRONX, NY 10458
EPA ID: NYP004885279
Mailing address: IRVING PL 15TH FL NE
NEW YORK, NY 10003
Contact: THOMAS TEELING
Contact address: Not reported
Not reported
Contact country: Not reported
Contact telephone: 212-460-3770
Contact email: Not reported
EPA Region: 02
Classification: Non-Generator
Description: Handler: Non-Generators do not presently generate hazardous waste

Handler Activities Summary:

U.S. importer of hazardous waste: No
Mixed waste (haz. and radioactive): No
Recycler of hazardous waste: No
Transporter of hazardous waste: No
Treater, storer or disposer of HW: No
Underground injection activity: No
On-site burner exemption: No
Furnace exemption: No
Used oil fuel burner: No
Used oil processor: No
User oil refiner: No
Used oil fuel marketer to burner: No
Used oil Specification marketer: No
Used oil transfer facility: No
Used oil transporter: No

Historical Generators:

Date form received by agency: 12/30/2015
Site name: CON EDISON
Classification: Small Quantity Generator

Violation Status: No violations found

FINDS:

Registry ID: 110069665455

Environmental Interest/Information System

RCRAInfo is a national information system that supports the Resource Conservation and Recovery Act (RCRA) program through the tracking of events and activities related to facilities that generate, transport, and treat, store, or dispose of hazardous waste. RCRAInfo allows RCRA program staff to track the notification, permit, compliance, and corrective action activities required under RCRA.

Map ID
Direction
Distance
Elevation

MAP FINDINGS

Site

Database(s)

EDR ID Number
EPA ID Number

CON EDISON (Continued)

1019909477

[Click this hyperlink](#) while viewing on your computer to access additional FINDS: detail in the EDR Site Report.

ECHO:

Envid: 1019909477
Registry ID: 110069665455
DFR URL: <http://echo.epa.gov/detailed-facility-report?fid=110069665455>

J141
SE
< 1/8
0.118 mi.
621 ft.

CON EDISON
2458 WEBSTER AVE
BRONX, NY 10458

NJ MANIFEST S120678623
N/A

Site 3 of 15 in cluster J

Relative:
Lower
Actual:
61 ft.

NJ MANIFEST:
EPA Id: NYP004885279
Mail Address: IRVING PL 15TH FL NE
Mail City/State/Zip: NEW YORK, NY 10003
Facility Phone: Not reported
Emergency Phone: Not reported
Contact: THOMAS TEELING
Comments: Not reported
SIC Code: Not reported
County: NY005
Municipal: Not reported
Previous EPA Id: Not reported
Gen Flag: Not reported
Trans Flag: Not reported
TSD Flag: Not reported
Name Change: Not reported
Date Change: Not reported

Manifest:

Manifest Number: 002832946GBF
EPA ID: NYP004885279
Date Shipped: 12/30/2015
TSD EPA ID: NJD991291105
Transporter EPA ID: NJD003812047
Transporter 2 EPA ID: Not reported
Transporter 3 EPA ID: Not reported
Transporter 4 EPA ID: Not reported
Transporter 5 EPA ID: Not reported
Transporter 6 EPA ID: Not reported
Transporter 7 EPA ID: Not reported
Transporter 8 EPA ID: Not reported
Transporter 9 EPA ID: Not reported
Transporter 10 EPA ID: Not reported
Date Trans1 Transported Waste: Not reported
Date Trans2 Transported Waste: Not reported
Date Trans3 Transported Waste: Not reported
Date Trans4 Transported Waste: Not reported
Date Trans5 Transported Waste: Not reported
Date Trans6 Transported Waste: Not reported
Date Trans7 Transported Waste: Not reported
Date Trans8 Transported Waste: Not reported
Date Trans9 Transported Waste: Not reported
Date Trans10 Transported Waste: Not reported

Map ID
Direction
Distance
Elevation

MAP FINDINGS

Site

Database(s)

EDR ID Number
EPA ID Number

CON EDISON (Continued)

S120678623

Date TSDf Received Waste: Not reported
TSDf EPA Facility Name: Not reported
QTY Units: Not reported
Transporter SEQ ID: Not reported
Transporter-1 Date: Not reported
Waste SEQ ID: Not reported
Waste Type Code 2: Not reported
Waste Type Code 3: Not reported
Waste Type Code 4: Not reported
Waste Type Code 5: Not reported
Waste Type Code 6: Not reported
Date Accepted: Not reported
Manifest Discrepancy Type: Not reported
Data Entry Number: Not reported
Was Load Rejected: NEW YORK, NY 10003
Reason Load Was Rejected: Not reported

**I142
NW
< 1/8
0.120 mi.
632 ft.**

**CON EDISON
2500 GRAND CONCOURSE
BRONX, NY 10461**

**NY MANIFEST S117535797
N/A**

Site 9 of 10 in cluster I

**Relative:
Higher
Actual:
122 ft.**

NY MANIFEST:
Country: USA
EPA ID: NYP004681987
Facility Status: Not reported
Location Address 1: 2500 GRAND CONCOURSE
Code: BP
Location Address 2: SB28078
Total Tanks: Not reported
Location City: BRONX
Location State: NY
Location Zip: 10461
Location Zip 4: Not reported

NY MANIFEST:
EPAID: NYP004681987
Mailing Name: CON EDISON
Mailing Contact: CON EDISON
Mailing Address 1: 4 IRVING PL
Mailing Address 2: 15TH FL
Mailing City: NEW YORK
Mailing State: NY
Mailing Zip: 10003
Mailing Zip 4: Not reported
Mailing Country: USA
Mailing Phone: Not reported

NY MANIFEST:
Document ID: Not reported
Manifest Status: Not reported
seq: Not reported
Year: 2014
Trans1 State ID: NJD003812047
Trans2 State ID: Not reported

Map ID
 Direction
 Distance
 Elevation

MAP FINDINGS

Site

Database(s)

EDR ID Number
 EPA ID Number

CON EDISON (Continued)

S117535797

Generator Ship Date: 10/22/2014
 Trans1 Recv Date: 10/22/2014
 Trans2 Recv Date: Not reported
 TSD Site Recv Date: 10/28/2014
 Part A Recv Date: Not reported
 Part B Recv Date: Not reported
 Generator EPA ID: NYP004681987
 Trans1 EPA ID: Not reported
 Trans2 EPA ID: Not reported
 TSDF ID 1: NJD991291105
 TSDF ID 2: Not reported
 Manifest Tracking Number: 002564544GBF
 Import Indicator: N
 Export Indicator: N
 Discr Quantity Indicator: N
 Discr Type Indicator: N
 Discr Residue Indicator: N
 Discr Partial Reject Indicator: N
 Discr Full Reject Indicator: N
 Manifest Ref Number: Not reported
 Alt Facility RCRA ID: Not reported
 Alt Facility Sign Date: Not reported
 MGMT Method Type Code: H110
 Waste Code: Not reported
 Waste Code: Not reported
 Waste Code: Not reported
 Waste Code: Not reported
 Waste Code: Not reported
 Waste Code: Not reported
 Quantity: 500
 Units: P - Pounds
 Number of Containers: 1
 Container Type: TT - Cargo tank, tank trucks
 Handling Method: T Chemical, physical, or biological treatment.
 Specific Gravity: 1
 Waste Code: D008
 Waste Code 1_2: Not reported
 Waste Code 1_3: Not reported
 Waste Code 1_4: Not reported
 Waste Code 1_5: Not reported
 Waste Code 1_6: Not reported

[Click this hyperlink](#) while viewing on your computer to access
 -1 additional NY MANIFEST: record(s) in the EDR Site Report.

H143
SW
< 1/8
0.120 mi.
634 ft.

HITOS DRY CLEANERS
2414 VALENTINE AVE
BRONX, NY 10458
Site 16 of 18 in cluster H

EDR Hist Cleaner 1018610818
N/A

Relative:
Higher

EDR Hist Cleaner

Actual:
106 ft.

Year:	Name:	Type:
1985	HITOS DRY CLEANERS	Drycleaning Plants, Except Rugs
1986	HITOS DRY CLEANERS	Drycleaning Plants, Except Rugs
1987	HITOS DRY CLEANERS	Drycleaning Plants, Except Rugs

Map ID
 Direction
 Distance
 Elevation

MAP FINDINGS

Site

Database(s)

EDR ID Number
 EPA ID Number

HITOS DRY CLEANERS (Continued)

1018610818

1988	HITOS DRY CLEANERS	Drycleaning Plants, Except Rugs
1989	HITOS DRY CLEANERS	Drycleaning Plants, Except Rugs
1990	HITOS DRY CLEANERS	Drycleaning Plants, Except Rugs
1991	HITOS DRY CLEANERS	Drycleaning Plants, Except Rugs
1992	HITOS DRY CLEANERS	Drycleaning Plants, Except Rugs
1993	HITOS DRY CLEANERS	Drycleaning Plants, Except Rugs
1994	D&A DRY CLEANERS	Garment Pressing And Cleaners' Agents
1994	HITOS DRY CLEANERS	Drycleaning Plants, Except Rugs
1995	HITOS DRY CLEANERS	Drycleaning Plants, Except Rugs
1995	D&A DRY CLEANERS	Garment Pressing And Cleaners' Agents
1996	HITOS DRY CLEANERS	Drycleaning Plants, Except Rugs
1997	HITOS DRY CLEANERS	Drycleaning Plants, Except Rugs
1998	HITOS DRY CLEANERS	Drycleaning Plants, Except Rugs
1999	HITOS DRY CLEANERS	Drycleaning Plants, Except Rugs

J144
ESE
< 1/8
0.120 mi.
636 ft.

MANHOLE #31160
WEBSTER AVE/EAST 189 ST
BRONX, NY

NY Spills S106968361
N/A

Site 4 of 15 in cluster J

Relative:
Lower
Actual:
65 ft.

SPILLS:

Facility ID:	0502526
Facility Type:	ER
Spill Number:	0502526
DER Facility ID:	293169
Site ID:	346905
DEC Region:	2
Closed Date:	2005-08-16
Spill Cause:	Other
Spill Class:	C4
SWIS:	0301
Spill Date:	2005-06-02
Investigator:	GDBREEN
Referred To:	Not reported
Reported to Dept:	2005-06-02
CID:	444
Water Affected:	Not reported
Spill Source:	Unknown
Spill Notifier:	Responsible Party
Cleanup Ceased:	Not reported
Cleanup Meets Std:	False
Last Inspection:	Not reported
Recommended Penalty:	False
UST Trust:	False
Remediation Phase:	0
Date Entered In Computer:	2005-06-02
Spill Record Last Update:	2005-08-16
Spiller Name:	Not reported
Spiller Company:	UNKNOWN WHERE IT IS FROM
Spiller Address:	Not reported
Spiller Company:	001
Contact Name:	ERT DESK MIKE DAUGHTERY
DEC Memo:	"158913. Alice F. Williams, Employee # 75829, Specialist - Transmission Operations Department, reports on June 2, 2005 @09:35 Hrs.: Angelo DiPasquale, Employee # 86515, General Utility Worker, working for Transmission Operations Department, reported that while on routine manhole inspections, he discovered approximately 2 gallons

Map ID
 Direction
 Distance
 Elevation

MAP FINDINGS

Site

Database(s)

EDR ID Number
 EPA ID Number

MANHOLE #31160 (Continued)

S106968361

of unknown oil on top of approximately 100 gallons of water in Manhole 31160 - Feeder 99153. The spill is contained in the manhole. There are no injuries or outside impact, no active fire or smoke and no sewers, waterways or private property affected. Environmental Warning Tag # 5718 was installed. Chem Lab enroute to sample the substance. OIL SPILL CLEANUP CHECKLIST. SPILL INFORMATION. PCB SAMPLING. PCB sample LSN number -05-05239-001. PCB Concentration (PPM) <1. Surfaces power washed-POWER WASHED BY ALLSTATE Employees involved in cleanup-HAAG, LAMBERT. Person Directing the cleanup-BYRNE 06/04/05-ALLSTATE -23604 -NON HAZ -4 -GAL. Is cleanup acceptable-YES Employee verifying cleanup-HAAG. Date and Time Cleanup was complete-6/4/05 FORM COMPLETED BY: Name & employee #: -BYRNE 54151. Responsible Department:-TRANSMISSION OPERATIONS. Closed. 8-16-05. George Breen "

Remarks: "ON 100 GALLONS OF WATER: NO TO 5 QUESTIONS: CLEAN UP PENDING SAMPLES: CONED # 158913"

All Materials:

Site ID: 346905
 Operable Unit ID: 1104660
 Operable Unit: 01
 Material ID: 1489601
 Material Code: 0066A
 Material Name: unknown petroleum
 Case No.: Not reported
 Material FA: Petroleum
 Quantity: 2.00
 Units: G
 Recovered: .00
 Oxygenate: Not reported

J145
 ESE
 < 1/8
 0.120 mi.
 636 ft.

**E 189TH ST/WEBSTER AVE
 E 189TH ST/WEBSTER AVE
 BRONX, NY**
 Site 5 of 15 in cluster J

**NY Spills S103483426
 N/A**

Relative:
 Lower
 Actual:
 65 ft.

SPILLS:
 Facility ID: 8404002
 Facility Type: ER
 Spill Number: 8404002
 DER Facility ID: 122744
 Site ID: 143966
 DEC Region: 2
 Closed Date: 2017-08-07
 Spill Cause: Equipment Failure
 Spill Class: B3
 SWIS: 0301
 Spill Date: 1984-10-01
 Investigator: VXBREVDO
 Referred To: Not reported
 Reported to Dept: 1995-05-04
 CID: Not reported
 Water Affected: Not reported
 Spill Source: Commercial/Industrial
 Spill Notifier: Responsible Party
 Cleanup Ceased: Not reported

Map ID
Direction
Distance
Elevation

MAP FINDINGS

Site

Database(s)

EDR ID Number
EPA ID Number

E 189TH ST/WEBSTER AVE (Continued)

S103483426

Cleanup Meets Std: False
Last Inspection: Not reported
Recommended Penalty: False
UST Trust: False
Remediation Phase: 0
Date Entered In Computer: Not reported
Spill Record Last Update: 2017-08-07
Spiller Name: Not reported
Spiller Company: CON ED
Spiller Address: Not reported
Spiller Company: 999
Contact Name: Not reported
DEC Memo:

"Prior to Sept, 2004 data translation this spill Lead_DEC Field was O'CONNELL APPENDIX B SITE NO. 65. 1/5/16 - based on meeting among Con Edison and DEC Region 2 management, Con Edison agreed it would revise the SIWP without getting specific comments but rather would use the general agreements reached for scoping such investigations; this was further discussed at meeting with Con Edison on 11/10/15; received email from Barry Cohen, Con Edison, on 11/24 requesting review of the spills included in the draft work plan and whether the Department believed there were any other open spills which should be included in the SIWP. The request included that the draft Site 65 work plan identified a 5/31/92 spill of 21,000 gallons from Feeder Y49 at Webster Ave. and Glenorchy Place in New Rochelle and indicates that it would be addressed under Site 22. However, this spill is not included in the Site 22 work plan, presumably because it is far from the other Site 22 spills; that the DEC spill data base includes a 6/1/92 spill of 12,000 gallons from Feeder Y47 at Webster Ave. and Errol Place in New Rochelle that was closed on 11/7/97; that Con Edison believes that the spill identified in DEC s spill database and the spill identified in the Site 65 work plan are one and the same. This information was reviewed along with review through the Department's records. Replied by email 12/2 that no additional spills were found to be included and agreed that the SIWP should include spill 8404002 only. (JOC) 6/3/16 - received revised siwp from Langan via their file server on March 18. Sent conditional approval letter to Con Edison May 12th (JOC) 6/22/16 - received via email on June 10th a June 8th response letter prepared by Langan which provided a revised SIWP Figure 5, SIWP Table 3 and a copy of Con Edison's historic records for the spill, along with a revised schedule. The revisions were acceptable and an email was sent to Ms. Gonzalez, Con Edison, today advising of such and approving the revised schedule. (JOC) 10/26/2016 - V. Brevdo Due to Project Manager Joe O'Connell's promotion to the DMM, and per discussions between Chiefs of Spill Prevention and Response and Remediation Section B, this spill case is re-assigned to Remediation Section B. VB 08/07/2017 - V. Brevdo Con Edison Appendix B Site 65, East 189th Street, Bronx (Spill No. 8404002) This spill case was opened in October 1984 when inspection detected dielectric fluid in manhole at the intersection of 189th Street and Webster Avenue in the Bronx. The spill included a discharge of approximately 10,000 gallons of dielectric fluid from Feeder 71. The pipe was repaired with a welded sleeve and approximately 8,000 gallons of dielectric fluid were recovered. The soil investigation was conducted at the site between August 25, 2016 and September 8, 2016, which included advancement of 6 soil borings, inspection of the vault, and excavation of exploratory test pits. As part of site investigation, a groundwater assessment was conducted

Map ID
 Direction
 Distance
 Elevation

MAP FINDINGS

Site

Database(s)

EDR ID Number
 EPA ID Number

E 189TH ST/WEBSTER AVE (Continued)

S103483426

between September 7, 2016 and October 7, 2016. Two monitoring wells were installed at upgradient and downgradient locations of the manhole. On August 3, 2017, Con Edison submitted to the Department for review and approval a Site Investigation Report and Spill Case Closure Petition prepared by Con Edison and Con Edison s environmental engineering consultant Langan Engineering. The analytical results and field observations indicated that residual dielectric fluid was not detected in soil at concentrations that exceeded the Con Edison criteria of 13,000 ppm for non-mineral oil pipe-type cable fluid. Taking into consideration that dielectric fluid concentrations in soil do not exceed cleanup criteria and pose no imminent threat to human health and the environment, Langan concluded that no soil remediation is warranted. In addition, no measurable free product was detected during groundwater wells gauging events. Based on absence of detectable residual dielectric fluids on groundwater surface, Con Edison and Langan concluded that groundwater is not likely to be impacted by dielectric fluids related to this spill incident. Based on the soil data which meets soil cleanup criteria for dielectric fluids, absence of free product on the groundwater surface, and absence of adverse impacts of the site to human health and the environment, Langan and Con Edison recommended and requested (respectively) that the Department close spill case No. 8404002. Following review of the project file and August 2017 Site Investigation Report, and evaluation of rationale for spill case closure recommendation and request, the Department agreed that spill case closure is appropriate at this time and closed spill case on August 7, 2017. VB "

Remarks: "Reported by Con Ed as required under Consent Order."

All Materials:

Site ID:	143966
Operable Unit ID:	896103
Operable Unit:	01
Material ID:	482456
Material Code:	0541A
Material Name:	dielectric fluid
Case No.:	Not reported
Material FA:	Petroleum
Quantity:	10000.00
Units:	G
Recovered:	.00
Oxygenate:	Not reported

J146
ESE
< 1/8
0.120 mi.
636 ft.

218923; E 189 AND WEBSTER AVE
E 189 AND WEBSTER AVE
BRONX, NY

NY Spills S110307499
N/A

Site 6 of 15 in cluster J

Relative:
Lower
Actual:
65 ft.

SPILLS:

Facility ID:	0914566
Facility Type:	ER
Spill Number:	0914566
DER Facility ID:	388769
Site ID:	433890
DEC Region:	2
Closed Date:	2009-11-16

Map ID
 Direction
 Distance
 Elevation

MAP FINDINGS

Site

Database(s)

EDR ID Number
 EPA ID Number

218923; E 189 AND WEBSTER AVE (Continued)

S110307499

Spill Cause: Unknown
 Spill Class: D4
 SWIS: 0301
 Spill Date: 2009-10-22
 Investigator: DMPOKRZY
 Referred To: Not reported
 Reported to Dept: 2009-12-31
 CID: Not reported
 Water Affected: Not reported
 Spill Source: Commercial/Industrial
 Spill Notifier: Responsible Party
 Cleanup Ceased: Not reported
 Cleanup Meets Std: Not reported
 Last Inspection: Not reported
 Recommended Penalty: Not reported
 UST Trust: Not reported
 Remediation Phase: 0
 Date Entered In Computer: 2010-04-27
 Spill Record Last Update: 2010-04-27
 Spiller Name: ERT DESK
 Spiller Company: CON EDISON
 Spiller Address: 5030 BROADWAY
 Spiller Company: 001
 Contact Name: ERT DESK
 DEC Memo: ""
 Remarks: ""

All Materials:
 Site ID: 433890
 Operable Unit ID: 1184739
 Operable Unit: 01
 Material ID: 2178953
 Material Code: 0066A
 Material Name: unknown petroleum
 Case No.: Not reported
 Material FA: Petroleum
 Quantity: 1.00
 Units: G
 Recovered: Not reported
 Oxygenate: Not reported

**J147
 ESE
 < 1/8
 0.120 mi.
 636 ft.**

**TM382
 189ST/WEBSTER AV
 BRONX, NY
 Site 7 of 15 in cluster J**

**NY Spills S104653813
 N/A**

**Relative:
 Lower
 Actual:
 65 ft.**

SPILLS:
 Facility ID: 0003398
 Facility Type: ER
 Spill Number: 0003398
 DER Facility ID: 123191
 Site ID: 144550
 DEC Region: 2
 Closed Date: 2004-04-07
 Spill Cause: Unknown
 Spill Class: C4

Map ID
Direction
Distance
Elevation

MAP FINDINGS

Site

Database(s)

EDR ID Number
EPA ID Number

TM382 (Continued)

S104653813

SWIS: 0301
Spill Date: 2000-06-19
Investigator: JHOCONNE
Referred To: Not reported
Reported to Dept: 2000-06-19
CID: 270
Water Affected: Not reported
Spill Source: Unknown
Spill Notifier: Affected Persons
Cleanup Ceased: Not reported
Cleanup Meets Std: False
Last Inspection: Not reported
Recommended Penalty: False
UST Trust: False
Remediation Phase: 0
Date Entered In Computer: 2000-06-19
Spill Record Last Update: 2004-04-07
Spiller Name: Not reported
Spiller Company: UNKNOWN
Spiller Address: Not reported
Spiller Company: 001
Contact Name: CALLER
DEC Memo: "Prior to Sept, 2004 data translation this spill Lead_DEC Field was O'CONNELL e2mis no. 131918: undiaperable sheen on approx. 500 gallons of water, in transformer manhole # 382. Conduit plate 27-K-2 indicates a sewer connection. Historical data from this location indicates 10 PPM lab # 93-06244-020. Clean up pending sample results. Lab Sequence Number: 00-05933 ANALYSIS INDICATES THE PRESENCE OF A SUBSTANCE SIMILAR TO A LUBRICATING OIL Lab Sequence Number: 00-05921 PCB <1 PPM tanker removed 2000 gallons of water from structure and 2 oz of oil on June 26, 2000... flush double washed and cleaned TM... Job Completed at 10:20Hrs."
Remarks: "on 500 gals water clean up pending con ed 131918"
All Materials:
Site ID: 144550
Operable Unit ID: 824759
Operable Unit: 01
Material ID: 551721
Material Code: 0066A
Material Name: unknown petroleum
Case No.: Not reported
Material FA: Petroleum
Quantity: .00
Units: G
Recovered: .00
Oxygenate: Not reported

MAP FINDINGS

Map ID
 Direction
 Distance
 Elevation

Site

Database(s)

EDR ID Number
 EPA ID Number

J148
ESE
< 1/8
0.120 mi.
636 ft.

SEWAGE THROUGH WALL
189TH STREET/ WEBSTER AVE
BRONX, NY

NY Spills **S108294672**
N/A

Site 8 of 15 in cluster J

Relative:
Lower
Actual:
65 ft.

SPILLS:

Facility ID:	0607584
Facility Type:	ER
Spill Number:	0607584
DER Facility ID:	321131
Site ID:	371352
DEC Region:	2
Closed Date:	2006-10-04
Spill Cause:	Unknown
Spill Class:	D5
SWIS:	0301
Spill Date:	2006-10-03
Investigator:	SMSANGES
Referred To:	Not reported
Reported to Dept:	2006-10-03
CID:	408
Water Affected:	Not reported
Spill Source:	Institutional, Educational, Gov., Other
Spill Notifier:	Other
Cleanup Ceased:	Not reported
Cleanup Meets Std:	False
Last Inspection:	Not reported
Recommended Penalty:	Not reported
UST Trust:	Not reported
Remediation Phase:	0
Date Entered In Computer:	2006-10-03
Spill Record Last Update:	2006-10-04
Spiller Name:	Not reported
Spiller Company:	NOT AVAILABLE
Spiller Address:	Not reported
Spiller Company:	999
Contact Name:	KEN MCHALE
DEC Memo:	"NYC DEP investigating"
Remarks:	"COMING THROUGH RETAINING WALL ONTO RAILROAD TRACKS; TURNED IT INTO NYP DEP THEY WILL INVESTIGATE THE CAUSE; NOT YET CONTAINED OR CLEANED" Not reported

All Materials:

Site ID:	371352
Operable Unit ID:	1129119
Operable Unit:	01
Material ID:	2118778
Material Code:	0062A
Material Name:	raw sewage
Case No.:	Not reported
Material FA:	Other
Quantity:	Not reported
Units:	G
Recovered:	.00
Oxygenate:	Not reported

MAP FINDINGS

Map ID
Direction
Distance
Elevation

Site

Database(s)

EDR ID Number
EPA ID Number

J149
ESE
< 1/8
0.120 mi.
636 ft.

MANHOLE 382
EAST 189TH ST & WEBSTER AVE
BRONX, NY

NY Spills **S111159564**
N/A

Site 9 of 15 in cluster J

Relative:
Lower
Actual:
65 ft.

SPILLS:

Facility ID: 1105312
Facility Type: ER
Spill Number: 1105312
DER Facility ID: 407606
Site ID: 452964
DEC Region: 2
Closed Date: 2011-09-07
Spill Cause: Unknown
Spill Class: C4
SWIS: 0301
Spill Date: 2011-08-09
Investigator: RWAUSTIN
Referred To: Not reported
Reported to Dept: 2011-08-09
CID: Not reported
Water Affected: Not reported
Spill Source: Commercial/Industrial
Spill Notifier: Other
Cleanup Ceased: Not reported
Cleanup Meets Std: False
Last Inspection: Not reported
Recommended Penalty: False
UST Trust: False
Remediation Phase: 0
Date Entered In Computer: 2011-08-09
Spill Record Last Update: 2011-09-07
Spiller Name: ERT
Spiller Company: CON ED
Spiller Address: EAST 189TH ST & WEBSTER AVE
Spiller Company: 999
Contact Name: ERT
DEC Memo: "Emis # 226938 9/7/11 - Austin -Con Ed fonud 6 quarts of an unk. oil in a transformer vault - Lter in the afternoon, rainfall filed the vault, and floated the oil up and out of the vault, down the street, and into storm sewers - Nothing was leaft in the vault, but Con Ed cleaned the vault - Oil aprently not from their equipment in the vault - See eDocs for further details in the EMIS report - Spill closed - end"

Remarks: "Caller reporting approx 6 quarts of unknown oil in manhole which may have run to sewer catch basin. Clean up pending."

All Materials:

Site ID: 452964
Operable Unit ID: 1203124
Operable Unit: 01
Material ID: 2199741
Material Code: 0066A
Material Name: unknown petroleum
Case No.: Not reported
Material FA: Petroleum
Quantity: Not reported
Units: G
Recovered: Not reported

Map ID
 Direction
 Distance
 Elevation

MAP FINDINGS

Site

Database(s)

EDR ID Number
 EPA ID Number

MANHOLE 382 (Continued)

S111159564

Oxygenate: Not reported

J150
ESE
< 1/8
0.120 mi.
636 ft.

TRANSFORMER MANHOLE 382
E 189TH ST & WEBSTER AV
BRONX, NY

NY Spills S106969585
N/A

Site 10 of 15 in cluster J

Relative:
Lower

SPILLS:

Actual:
65 ft.

Facility ID: 0504302
 Facility Type: ER
 Spill Number: 0504302
 DER Facility ID: 295525
 Site ID: 349056
 DEC Region: 2
 Closed Date: 2005-09-16
 Spill Cause: Unknown
 Spill Class: C4
 SWIS: 0301
 Spill Date: 2005-07-11
 Investigator: SKARAKHA
 Referred To: Not reported
 Reported to Dept: 2005-07-12
 CID: 71
 Water Affected: Not reported
 Spill Source: Unknown
 Spill Notifier: Affected Persons
 Cleanup Ceased: Not reported
 Cleanup Meets Std: False
 Last Inspection: Not reported
 Recommended Penalty: False
 UST Trust: False
 Remediation Phase: 0
 Date Entered In Computer: 2005-07-12
 Spill Record Last Update: 2005-09-16
 Spiller Name: ERT DESK
 Spiller Company: CON EDISON
 Spiller Address: Not reported
 Spiller Company: 001
 Contact Name: ERT DESK
 DEC Memo: "e2mis no 150685 I&A Networks Outplant Mech A Stacy Robinson 86427 reported discovering 1 gal of unknown oil on 1800 gals water contained in TM-382 associated with fdr 3x63. No release to sewer or waters. 500 KVA Transformer completely submerged under 5 feet of water. Env yellow tag 40588 being placed. Sample for oil ID and PCB taken. 12-Jul-2005 02:52 hrs. Lab Sequence Number: 05-06852-001. < 1.0 ppm EPA 12-Jul-2005 15:25 hrs. Lab Sequence Number: 05-06886-001 Analysis indicates the presence of a mixture similar to a motor oil. 13-Jul-2005 02:22 hrs. Scheduled cleanup for Thursday 08:00 hours on site for no parking access 08:30-10:00 hrs. CFS <50 tanker ordered. Copy to flush. Rich Benkwitt 38373 14-Jul-2005 14:34. Flush Mech E. Cedeno 03384 reported cleanup complete performing a triple wash and rinse removing 300 lbs of flush solid debris which will be taken to Hellgate Pit for temporary disposal. CFS tanker removed 2200 gallons of non-hazardous liquid to be brought to Astoria WWTF. Env tag 40588 was removed and no oil is entering the structure. The source of the oil is believed to be an outside party. D. Rohrer 12788 Closed.

Map ID
Direction
Distance
Elevation

MAP FINDINGS

Site

Database(s)

EDR ID Number
EPA ID Number

TRANSFORMER MANHOLE 382 (Continued)

S106969585

Remarks: 9-16-05. GB "
"1 gallon unknown oil on 1800 gal water. clean up pending. Con Ed
reference #159685"

All Materials:
Site ID: 349056
Operable Unit ID: 1106690
Operable Unit: 01
Material ID: 2096004
Material Code: 0066A
Material Name: unknown petroleum
Case No.: Not reported
Material FA: Petroleum
Quantity: 1.00
Units: G
Recovered: .00
Oxygenate: Not reported

**J151
ESE
< 1/8
0.120 mi.
636 ft.**

**189TH ST AND WEBSTER AVE
189TH ST AND WEBSTER AVE
BRONX, NY**

**NY Spills S103482343
N/A**

Site 11 of 15 in cluster J

**Relative:
Lower
Actual:
65 ft.**

SPILLS:
Facility ID: 9702594
Facility Type: ER
Spill Number: 9702594
DER Facility ID: 262420
Site ID: 325767
DEC Region: 2
Closed Date: 2003-11-10
Spill Cause: Unknown
Spill Class: C3
SWIS: 0301
Spill Date: 1997-05-30
Investigator: CAENGELH
Referred To: Not reported
Reported to Dept: 1997-05-30
CID: 323
Water Affected: Not reported
Spill Source: Commercial/Industrial
Spill Notifier: Responsible Party
Cleanup Ceased: Not reported
Cleanup Meets Std: False
Last Inspection: Not reported
Recommended Penalty: False
UST Trust: False
Remediation Phase: 0
Date Entered In Computer: 1997-05-30
Spill Record Last Update: 2003-11-12
Spiller Name: RICHARD ROACH
Spiller Company: CON EDISON
Spiller Address: 4 IRVING PLACE
Spiller Company: 001
Contact Name: RICHARD ROACH
DEC Memo: "Prior to Sept, 2004 data translation this spill Lead_DEC Field was

Map ID
Direction
Distance
Elevation

MAP FINDINGS

Site

Database(s)

EDR ID Number
EPA ID Number

189TH ST AND WEBSTER AVE (Continued)

S103482343

ENGELHARDT 5/30/97: Mike Cesare, CIG - located at E.183rd St/Webster Ave. Fully contained. Repairs in progress. E2MIS 107855 ON 5/30/97 AT 1400HRS L. SCHMIDT #17907 REPORTED HPFF LEAK ON FDR 72 EXACT LOCATION UNKNOWN. APPROX 20 GALS A HOUR , ESTIMATED LOSS 200 GALS AT THIS TIME. P. BYRNES #74864 AT 1425HRS ON 5/30/97 ON 5/30/97 AT1430HRS NOTIFIED CIG SUPV. R. ROACH #03494 & S. M. W. IMMOOR # 99816 P. BYRNES #74864 ON 5/30/97 AT 1445HRS 30-MAY-1997 19:30:00 SHIFT SUP HEGARTY.J REPORTS U.T FOUND LEAK IN MH#26589 LOCATED ON E.183 ST & WEBSTER AVE . CLEAN HARBOR ENROUTE TO CLEAN MH#26589 AS PER UT SUP SILVA.R. C.I.G CESARE.M CONTACTED WITH UPDATE INFO. REPORT UPDATED BY T.D FIGUERAS #11539 30-MAY-1997. ON 5/31/97 AT 1200HRS SUPV. J. HEGARTY REPORTED THAT TEMPORARY CLAMP APPLIED ON FDR 72 LEAK IN MH #26589 ON 5/31/97 AT 0145HRS. SUPV. HAGGARTY ALSO REPORTED THAT ON 5/31/97 AT 0200HRS APPROX. 900 GALS WAS LOST ON FDR 72. PERMANENT REPAIRS TO BE COMPLETED ON 12-8 WATCH ON 6/1/97. NOTIFIED CIG SUPV R. ROACH WITH UPDATED INFORMATION AT 1235HRS ON 5/31/97. P. BYRNES #74864 AT 1245HRS ON 5/31/97. Dept/Facility SMALL OIL SPILL Con Edison Incident No. _107855_____ CLEANUP CHECKLIST NYSDEC Spill No. _____ Name of person completing checklist: D. BELL, SUPERVISOR, 74678 Con Edison Operating Department responsible for spill cleanup: TRANS OPERS (1) A small oil spill is a spill of oil containing less than 50 ppm PCBs that does not meet the criteria for a de minimis spill and satisfies either of the following conditions: ? It is totally contained in an impervious structure, such as a manhole, vault, or moat, or ? It meets all of the following criteria: - No sewer or waterway is affected, and - No private property is affected, and - No personal injuries are involved, and - Cleanup is completed within 72 hours of the spill discovery, and - Less than 50 gallons of oil, petroleum product of any kind, or dielectric fluid is spilled. (2) Material spilled/discovered: 0 Oil (type); PCB concentration: less than 50 ppm; known / unknown. 0 Dielectric fluid; PCB concentration: less than 50 ppm; known / unknown. If unknown PCB concentration, was sample collected? 0 Yes 0 No (3) Sample submitted for analysis? 0 Yes Sample ID No. 0 No For what parameters? 0 PCB 0 Benzene 0 Other Parameters Copy of chain of custody form attached? 0 Yes 0 No (4) Amount spilled/discovered: If leak/spill is continuing, rate (5) When was spill discovered? Date Time (6) Location of spill. (Be as precise as possible. Include cross streets, manhole numbers, equipment box numbers, etc., as appropriate.) 0 Sketch attached (7) Source/cause of spill. (Be as precise as possible. Include equipment numbers, if possible.) 0 Unknown (8) Description of area affected by spill (include dimensions as appropriate) (9) Containment/Cleanup Activities (per GEI 2.11, 2.13, 2.16, 3.2, or 3.3) 0 Sketches attached. 0 Tightened valve. 0 Placed drip pan. X Sealed leak. 0 Blocked nearby sewers/drains with spill kits. X Removed/recovered liquid/solids. 0 Used absorbents to remove residual fluids. 0 Removed contaminated vegetation. X Removed visible traces of oil. X Washed stained areas. 0 Excavated contaminated soil, bluestone. 0 Other 0 See attached contractor report. (10) Identify who performed cleanup: X Con Edison personnel/department? D. BELL, 74678, SUPERVISOR X Name of contractor: CON EDISON 0 Contractor report attached. (11) Cleanup completed on Date: 06-01-97 Time* 3-11 SHIFT *Note: If the cleanup is completed more than 72 hours after the spill was discovered, the spill is a large oil spill. (12) Con Edison personnel directing cleanup : D. BELL, 74678, SUPERVISOR ENTERED BY: E MCQUEEN, 45223, 04/05/99 2/12/03 This incident has been closed and can be submitted to NYSDEC for closure. The status code has been changed to CLODE. C.

Map ID
Direction
Distance
Elevation

MAP FINDINGS

Site

Database(s)

EDR ID Number
EPA ID Number

189TH ST AND WEBSTER AVE (Continued)

S103482343

Remarks: Koehler 84220 "
"LOOKING FOR LEAK IN AN APPROX. 25 MILE STRETCH OF LINE."
All Materials:
Site ID: 325767
Operable Unit ID: 1048606
Operable Unit: 01
Material ID: 335525
Material Code: 0541A
Material Name: dielectric fluid
Case No.: Not reported
Material FA: Petroleum
Quantity: 200.00
Units: G
Recovered: .00
Oxygenate: Not reported

M152
ENE
< 1/8
0.121 mi.
638 ft.

2542 MARION AVE/BRONX
2542 MARION AVENUE
NEW YORK CITY, NY
Site 6 of 13 in cluster M

NY Spills S102145292
N/A

Relative:
Lower
Actual:
91 ft.

SPILLS:
Facility ID: 8809826
Facility Type: ER
Spill Number: 8809826
DER Facility ID: 172027
Site ID: 207275
DEC Region: 2
Closed Date: 1989-03-21
Spill Cause: Equipment Failure
Spill Class: Not reported
SWIS: 0301
Spill Date: 1989-03-21
Investigator: SIGONA
Referred To: Not reported
Reported to Dept: 1989-03-21
CID: Not reported
Water Affected: Not reported
Spill Source: Commercial/Industrial
Spill Notifier: Local Agency
Cleanup Ceased: 1989-03-21
Cleanup Meets Std: True
Last Inspection: Not reported
Recommended Penalty: False
UST Trust: False
Remediation Phase: 0
Date Entered In Computer: 1989-03-23
Spill Record Last Update: 2004-09-30
Spiller Name: Not reported
Spiller Company: VANITY CLEANER'S
Spiller Address: 2542 MARION AVENUE
Spiller Company: 001
Contact Name: Not reported
DEC Memo: ""
Remarks: "FIRE DEPT, POLICE DEPT, HAZ MAT TEAM ON SCENE, HAPPENED WHILE

Map ID
Direction
Distance
Elevation

MAP FINDINGS

Site

Database(s)

EDR ID Number
EPA ID Number

2542 MARION AVE/BRONX (Continued)

S102145292

TEARING DOWN MACHINERY."

All Materials:

Site ID: 207275
Operable Unit ID: 925886
Operable Unit: 01
Material ID: 450999
Material Code: 0064A
Material Name: unknown material
Case No.: Not reported
Material FA: Other
Quantity: 10.00
Units: G
Recovered: .00
Oxygenate: Not reported

K153
West
< 1/8
0.121 mi.
640 ft.

CON EDISON
2458 GRAND CONCOURSE
BRONX, NY 10461

NY MANIFEST S117535825
N/A

Site 4 of 7 in cluster K

Relative:
Higher
Actual:
107 ft.

NY MANIFEST:
Country: USA
EPA ID: NYP004682316
Facility Status: Not reported
Location Address 1: 2458 GRAND CONCOURSE
Code: BP
Location Address 2: SB15153
Total Tanks: Not reported
Location City: BRONX
Location State: NY
Location Zip: 10461
Location Zip 4: Not reported

NY MANIFEST:
EPAID: NYP004682316
Mailing Name: CON EDISON
Mailing Contact: CON EDISON
Mailing Address 1: 4 IRVING PL
Mailing Address 2: 15TH FL
Mailing City: NEW YORK
Mailing State: NY
Mailing Zip: 10003
Mailing Zip 4: Not reported
Mailing Country: USA
Mailing Phone: Not reported

NY MANIFEST:
Document ID: Not reported
Manifest Status: Not reported
seq: Not reported
Year: 2014
Trans1 State ID: NJD003812047
Trans2 State ID: Not reported
Generator Ship Date: 10/22/2014
Trans1 Recv Date: 10/22/2014

Map ID
 Direction
 Distance
 Elevation

MAP FINDINGS

Site

Database(s)

EDR ID Number
 EPA ID Number

CON EDISON (Continued)

S117535825

Trans2 Recv Date: Not reported
 TSD Site Recv Date: 10/28/2014
 Part A Recv Date: Not reported
 Part B Recv Date: Not reported
 Generator EPA ID: NYP004682316
 Trans1 EPA ID: Not reported
 Trans2 EPA ID: Not reported
 TSDF ID 1: NJD991291105
 TSDF ID 2: Not reported
 Manifest Tracking Number: 002564294GBF
 Import Indicator: N
 Export Indicator: N
 Discr Quantity Indicator: N
 Discr Type Indicator: N
 Discr Residue Indicator: N
 Discr Partial Reject Indicator: N
 Discr Full Reject Indicator: N
 Manifest Ref Number: Not reported
 Alt Facility RCRA ID: Not reported
 Alt Facility Sign Date: Not reported
 MGMT Method Type Code: H110
 Waste Code: Not reported
 Waste Code: Not reported
 Waste Code: Not reported
 Waste Code: Not reported
 Waste Code: Not reported
 Waste Code: Not reported
 Quantity: 500
 Units: P - Pounds
 Number of Containers: 1
 Container Type: TT - Cargo tank, tank trucks
 Handling Method: T Chemical, physical, or biological treatment.
 Specific Gravity: 1
 Waste Code: D008
 Waste Code 1_2: Not reported
 Waste Code 1_3: Not reported
 Waste Code 1_4: Not reported
 Waste Code 1_5: Not reported
 Waste Code 1_6: Not reported

[Click this hyperlink](#) while viewing on your computer to access
 -1 additional NY MANIFEST: record(s) in the EDR Site Report.

P154
NNE
< 1/8
0.121 mi.
640 ft.

CON EDISON - TRANSFORMER MANHOLE 1716
260 COLES LN
BRONX, NY 10458
Site 1 of 4 in cluster P

NY MANIFEST S120957825
N/A

Relative:
Higher
Actual:
105 ft.

NY MANIFEST:
 Country: USA
 EPA ID: NYP004885931
 Facility Status: Not reported
 Location Address 1: 260 COLES LN
 Code: BP
 Location Address 2: Not reported
 Total Tanks: Not reported

Map ID
Direction
Distance
Elevation

MAP FINDINGS

Site

Database(s)

EDR ID Number
EPA ID Number

CON EDISON - TRANSFORMER MANHOLE 1716 (Continued)

S120957825

Location City: BRONX
Location State: NY
Location Zip: 10458
Location Zip 4: Not reported

NY MANIFEST:

EPAID: NYP004885931
Mailing Name: CON EDISON - TRANSFORMER MANHOLE 1716
Mailing Contact: THERESA BURKARD
Mailing Address 1: 4 IRVING PL 15TH FL NE
Mailing Address 2: Not reported
Mailing City: NEW YORK
Mailing State: NY
Mailing Zip: 10003
Mailing Zip 4: Not reported
Mailing Country: USA
Mailing Phone: 2124602262

[Click this hyperlink](#) while viewing on your computer to access
-1 additional NY MANIFEST: record(s) in the EDR Site Report.

**1155
NW
< 1/8
0.122 mi.
646 ft.**

**CON EDISON
2504 GRAND CONCOURSE
BRONX, NY 10451**

**NY MANIFEST S117319171
N/A**

Site 10 of 10 in cluster I

**Relative:
Higher
Actual:
124 ft.**

NY MANIFEST:
Country: USA
EPA ID: NYP004668422
Facility Status: Not reported
Location Address 1: 2504 GRAND CONCOURSE
Code: BP
Location Address 2: SB28078
Total Tanks: Not reported
Location City: BRONX
Location State: NY
Location Zip: 10451
Location Zip 4: Not reported

NY MANIFEST:

EPAID: NYP004668422
Mailing Name: CON EDISON
Mailing Contact: CON EDISON
Mailing Address 1: 4 IRVING PL
Mailing Address 2: 15TH FL
Mailing City: NEW YORK
Mailing State: NY
Mailing Zip: 10003
Mailing Zip 4: Not reported
Mailing Country: USA
Mailing Phone: Not reported

NY MANIFEST:

Document ID: Not reported
Manifest Status: Not reported
seq: Not reported

Map ID
Direction
Distance
Elevation

MAP FINDINGS

Site

Database(s)

EDR ID Number
EPA ID Number

CON EDISON (Continued)

S117319171

Year: 2014
Trans1 State ID: NJD003812047
Trans2 State ID: NJD003812047
Generator Ship Date: 09/29/2014
Trans1 Recv Date: 09/29/2014
Trans2 Recv Date: 10/02/2014
TSD Site Recv Date: 10/02/2014
Part A Recv Date: Not reported
Part B Recv Date: Not reported
Generator EPA ID: NYP004668422
Trans1 EPA ID: Not reported
Trans2 EPA ID: Not reported
TSD ID 1: NJD991291105
TSD ID 2: Not reported
Manifest Tracking Number: 002564266GBF
Import Indicator: N
Export Indicator: N
Discr Quantity Indicator: N
Discr Type Indicator: N
Discr Residue Indicator: N
Discr Partial Reject Indicator: N
Discr Full Reject Indicator: N
Manifest Ref Number: Not reported
Alt Facility RCRA ID: Not reported
Alt Facility Sign Date: Not reported
MGMT Method Type Code: H110
Waste Code: Not reported
Waste Code: Not reported
Waste Code: Not reported
Waste Code: Not reported
Waste Code: Not reported
Waste Code: Not reported
Quantity: 1000
Units: P - Pounds
Number of Containers: 1
Container Type: TT - Cargo tank, tank trucks
Handling Method: T Chemical, physical, or biological treatment.
Specific Gravity: 1
Waste Code: D008
Waste Code 1_2: Not reported
Waste Code 1_3: Not reported
Waste Code 1_4: Not reported
Waste Code 1_5: Not reported
Waste Code 1_6: Not reported

[Click this hyperlink](#) while viewing on your computer to access
-1 additional NY MANIFEST: record(s) in the EDR Site Report.

MAP FINDINGS

Map ID
 Direction
 Distance
 Elevation

Site

Database(s)

EDR ID Number
 EPA ID Number

N156 **CONSOLIDATED EDISON CO OF NY INC** **NY Spills** **1009236221**
NNE **310 EAST KINGSBRIDGE ROAD** **NY MANIFEST** **N/A**
< 1/8 **BRONX, NY 10458**
0.123 mi.
649 ft. **Site 3 of 12 in cluster N**

Relative:
Higher
Actual:
120 ft.

SPILLS:

Facility ID: 9801596
 Facility Type: ER
 Spill Number: 9801596
 DER Facility ID: 147862
 Site ID: 175918
 DEC Region: 2
 Closed Date: 2003-02-03
 Spill Cause: Equipment Failure
 Spill Class: C4
 SWIS: 0301
 Spill Date: 1998-05-03
 Investigator: CAENGELH
 Referred To: Not reported
 Reported to Dept: 1998-05-06
 CID: 233
 Water Affected: Not reported
 Spill Source: Commercial/Industrial
 Spill Notifier: Responsible Party
 Cleanup Ceased: Not reported
 Cleanup Meets Std: False
 Last Inspection: Not reported
 Recommended Penalty: False
 UST Trust: False
 Remediation Phase: 0
 Date Entered In Computer: 1998-05-06
 Spill Record Last Update: 2003-08-20
 Spiller Name: Not reported
 Spiller Company: CON EDISON
 Spiller Address: 4 ERVING PLACE
 Spiller Company: 001
 Contact Name: Not reported
 DEC Memo:

"Prior to Sept, 2004 data translation this spill Lead_DEC Field was ENGELHARDT E2MIS 116653 06-MAY-1998 FACILITIES O.S.K.MICHAELS REPORTED THAT FREON LEAKED FROM THE A/C UNIT WHICH SUPPLIES THE 1ST FLOOR AT 310 KINGSBRIDGE ROAD. THE CONTRACTOR WHO SERVICES THE UNIT FOUND THE FREON LEVEL BELOW NORMAL ON 5/3/98. THE LEAK WAS CAUSED BY A DEFECTIVE FLARE CAP ON THE TEE TO THE SERVICE VALVE. HE REPAIRED THE LEAK BY REPLACING THE CAP AND TIGHTENING THE ASSOCIATED FITTINGS. EIGHTY POUNDS OF R-22 FREON WERE ADDED TO THE UNIT TODAY AT 1445 HRS. THE UNIT IS A TRANE UNIT, MODEL RAVA4006."
 Remarks: "LEAKING VALVE HAS BEE REPAIRED "

All Materials:

Site ID: 175918
 Operable Unit ID: 1059495
 Operable Unit: 01
 Material ID: 323527
 Material Code: 0050A
 Material Name: freon
 Case No.: Not reported
 Material FA: Other
 Quantity: 8.00
 Units: L

Map ID
Direction
Distance
Elevation

MAP FINDINGS

Site

Database(s)

EDR ID Number
EPA ID Number

CONSOLIDATED EDISON CO OF NY INC (Continued)

1009236221

Recovered: .00
Oxygenate: Not reported

Facility ID: 9808164
Facility Type: ER
Spill Number: 9808164
DER Facility ID: 147862
Site ID: 175919
DEC Region: 2
Closed Date: 2003-02-03
Spill Cause: Equipment Failure
Spill Class: C3
SWIS: 0301
Spill Date: 1998-10-02
Investigator: JHOCONNE
Referred To: Not reported
Reported to Dept: 1998-10-02
CID: 382
Water Affected: Not reported
Spill Source: Major Facility (MOSF) > 400,000 gal
Spill Notifier: Responsible Party
Cleanup Ceased: Not reported
Cleanup Meets Std: False
Last Inspection: Not reported
Recommended Penalty: False
UST Trust: False
Remediation Phase: 0
Date Entered In Computer: 1998-10-02
Spill Record Last Update: 2003-11-10
Spiller Name: Not reported
Spiller Company: CON ED
Spiller Address: Not reported
Spiller Company: 999
Contact Name: MIKE CESARE
DEC Memo: "Prior to Sept, 2004 data translation this spill Lead_DEC Field was

O'CONNELL E2MIS 120258 K MICHAELS FAC MGMT SUPV RPTS FREON RELEASE OF APPROX 120 LBS FROM AC UNIT IN 310 KINGSBRIDGE RD FIRST FLOOR COMPRESSOR #1..TIME OF RELEASE IS UNKNOWN..CONTRACTOR MATCO MADE REPAIRS AND RECHARGED UNIT..RELEASE CAME FROM UPPER EXPANSION VALVE IN UNIT."

Remarks: "WENT TO WORK ON A COMPRESSOR AND FOUND IT TO BE EMPTY. VALVE WAS REPLACED. 120-258 "

All Materials:

Site ID: 175919
Operable Unit ID: 1065709
Operable Unit: 01
Material ID: 315690
Material Code: 0050A
Material Name: freon
Case No.: Not reported
Material FA: Other
Quantity: 120.00
Units: L
Recovered: .00
Oxygenate: Not reported

Map ID
Direction
Distance
Elevation

MAP FINDINGS

Site

Database(s)

EDR ID Number
EPA ID Number

CONSOLIDATED EDISON CO OF NY INC (Continued)

1009236221

Facility ID: 0101000
Facility Type: ER
Spill Number: 0101000
DER Facility ID: 151898
Site ID: 181100
DEC Region: 2
Closed Date: 2001-04-26
Spill Cause: Equipment Failure
Spill Class: C4
SWIS: 0301
Spill Date: 2000-05-23
Investigator: JHOCONNE
Referred To: Not reported
Reported to Dept: 2001-04-25
CID: 397
Water Affected: Not reported
Spill Source: Commercial/Industrial
Spill Notifier: Responsible Party
Cleanup Ceased: Not reported
Cleanup Meets Std: False
Last Inspection: Not reported
Recommended Penalty: False
UST Trust: False
Remediation Phase: 0
Date Entered In Computer: 2001-04-25
Spill Record Last Update: 2003-08-20
Spiller Name: Not reported
Spiller Company: CON ED
Spiller Address: 4 IRVING PLACE
Spiller Company: 001
Contact Name: CALLER
DEC Memo: "Prior to Sept, 2004 data translation this spill Lead_DEC Field was O'CONNELL Copy to Div of Air."
Remarks: "leak from a unit into the air. was not believed to be reportable at the time."

All Materials:

Site ID: 181100
Operable Unit ID: 839801
Operable Unit: 01
Material ID: 536710
Material Code: 0050A
Material Name: freon
Case No.: Not reported
Material FA: Other
Quantity: 120.00
Units: G
Recovered: .00
Oxygenate: Not reported

Facility ID: 0103190
Facility Type: ER
Spill Number: 0103190
DER Facility ID: 151898
Site ID: 181101
DEC Region: 2
Closed Date: 2001-06-22

Map ID
Direction
Distance
Elevation

MAP FINDINGS

Site

Database(s)

EDR ID Number
EPA ID Number

CONSOLIDATED EDISON CO OF NY INC (Continued)

1009236221

Spill Cause: Equipment Failure
Spill Class: C3
SWIS: 0301
Spill Date: 2001-06-22
Investigator: JHOCONNE
Referred To: Not reported
Reported to Dept: 2001-06-22
CID: 211
Water Affected: Not reported
Spill Source: Commercial/Industrial
Spill Notifier: Responsible Party
Cleanup Ceased: Not reported
Cleanup Meets Std: False
Last Inspection: Not reported
Recommended Penalty: False
UST Trust: False
Remediation Phase: 0
Date Entered In Computer: 2001-06-22
Spill Record Last Update: 2001-08-27
Spiller Name: SAME
Spiller Company: CON ED
Spiller Address: 4 IRVING PL
Spiller Company: 001
Contact Name: RICHARD ROCHE
DEC Memo: "Prior to Sept, 2004 data translation this spill Lead_DEC Field was O'CONNELL Copy sent to Div. of Air. CON ED E2MIS REPORT 6-22-01 Found 100lbs of Freon R-22 leaked from defective Service valve. Air Conditioning Unit services business office. Contractor in process of making repairs and will perform nitrogen test before replacing lost Freon. repairs to be completed on Monday 6-25"
Remarks: "DEFECTIVE VALVE ON AIR CONDITIONING UNIT CAUSED RELEASE - CON ED # 137823"
All Materials:
Site ID: 181101
Operable Unit ID: 839943
Operable Unit: 01
Material ID: 535282
Material Code: 0050A
Material Name: freon
Case No.: Not reported
Material FA: Other
Quantity: 100.00
Units: L
Recovered: .00
Oxygenate: Not reported
Facility ID: 9700017
Facility Type: ER
Spill Number: 9700017
DER Facility ID: 151898
Site ID: 181102
DEC Region: 2
Closed Date: 1997-04-01
Spill Cause: Housekeeping
Spill Class: C4
SWIS: 0301

Map ID
Direction
Distance
Elevation

MAP FINDINGS

Site

Database(s)

EDR ID Number
EPA ID Number

CONSOLIDATED EDISON CO OF NY INC (Continued)

1009236221

Spill Date: 1997-04-01
Investigator: KATZ
Referred To: Not reported
Reported to Dept: 1997-04-01
CID: 366
Water Affected: Not reported
Spill Source: Commercial/Industrial
Spill Notifier: Citizen
Cleanup Ceased: Not reported
Cleanup Meets Std: False
Last Inspection: Not reported
Recommended Penalty: False
UST Trust: False
Remediation Phase: 0
Date Entered In Computer: 1997-04-01
Spill Record Last Update: 1998-10-13
Spiller Name: Not reported
Spiller Company: CON ED
Spiller Address: Not reported
Spiller Company: 999
Contact Name: Not reported
DEC Memo: ""
Remarks: "CALLER STATES FINDING A LARGE AMOUNT OF WHITE POWDER AROUND SOME DRUMS OUTSIDE. SHE SAID POWDER BLEW UP INTO HER EYE AND IS CAUSING SOME IRRITATION. WOULD LIKE DEC TO INVESTIGATE."

All Materials:

Site ID: 181102
Operable Unit ID: 1042621
Operable Unit: 01
Material ID: 336637
Material Code: 0064A
Material Name: unknown material
Case No.: Not reported
Material FA: Other
Quantity: .00
Units: G
Recovered: .00
Oxygenate: Not reported

Facility ID: 9903555
Facility Type: ER
Spill Number: 9903555
DER Facility ID: 151898
Site ID: 181103
DEC Region: 2
Closed Date: 1999-07-08
Spill Cause: Equipment Failure
Spill Class: C3
SWIS: 0301
Spill Date: 1999-06-28
Investigator: JHOCONNE
Referred To: Not reported
Reported to Dept: 1999-06-28
CID: 312
Water Affected: Not reported
Spill Source: Commercial/Industrial

Map ID
Direction
Distance
Elevation

MAP FINDINGS

Site

Database(s)

EDR ID Number
EPA ID Number

CONSOLIDATED EDISON CO OF NY INC (Continued)

1009236221

Spill Notifier: Responsible Party
Cleanup Ceased: Not reported
Cleanup Meets Std: False
Last Inspection: Not reported
Recommended Penalty: False
UST Trust: False
Remediation Phase: 0
Date Entered In Computer: 1999-06-28
Spill Record Last Update: 1999-07-08
Spiller Name: Not reported
Spiller Company: CON EDISON
Spiller Address: 4 IRVING PLACE
Spiller Company: 999
Contact Name: Not reported
DEC Memo: "Prior to Sept, 2004 data translation this spill Lead_DEC Field was O'CONNELL "
Remarks: "leak in air conditioning unit - repair made - case #125813"

All Materials:

Site ID: 181103
Operable Unit ID: 1078138
Operable Unit: 01
Material ID: 303470
Material Code: 0050A
Material Name: freon
Case No.: Not reported
Material FA: Other
Quantity: 85.00
Units: L
Recovered: .00
Oxygenate: Not reported

NY MANIFEST:

Country: USA
EPA ID: NYP004009981
Facility Status: Not reported
Location Address 1: 310 EAST KINGSBRIDGE
Code: BP
Location Address 2: Not reported
Total Tanks: Not reported
Location City: BRONX
Location State: NY
Location Zip: Not reported
Location Zip 4: Not reported

NY MANIFEST:

EPAID: NYP004009981
Mailing Name: CONSOLIDATED EDISON CO OF NY INC
Mailing Contact: FRANKLIN MURRAY
Mailing Address 1: 4 IRVING PLACE RM 828
Mailing Address 2: Not reported
Mailing City: NEW YORK
Mailing State: NY
Mailing Zip: 10003
Mailing Zip 4: Not reported
Mailing Country: USA
Mailing Phone: 2124602808

Map ID
Direction
Distance
Elevation

MAP FINDINGS

Site

Database(s)

EDR ID Number
EPA ID Number

CONSOLIDATED EDISON CO OF NY INC (Continued)

1009236221

NY MANIFEST:

Document ID: NYG0433872
Manifest Status: Not reported
seq: 01
Year: 1998
Trans1 State ID: MA7222
Trans2 State ID: Not reported
Generator Ship Date: 02/17/1998
Trans1 Recv Date: 02/17/1998
Trans2 Recv Date: Not reported
TSD Site Recv Date: 02/17/1998
Part A Recv Date: Not reported
Part B Recv Date: Not reported
Generator EPA ID: NYP004009981
Trans1 EPA ID: NYD049178296
Trans2 EPA ID: Not reported
TSD ID 1: NY0000343889
TSD ID 2: Not reported
Manifest Tracking Number: Not reported
Import Indicator: Not reported
Export Indicator: Not reported
Discr Quantity Indicator: Not reported
Discr Type Indicator: Not reported
Discr Residue Indicator: Not reported
Discr Partial Reject Indicator: Not reported
Discr Full Reject Indicator: Not reported
Manifest Ref Number: Not reported
Alt Facility RCRA ID: Not reported
Alt Facility Sign Date: Not reported
MGMT Method Type Code: Not reported
Waste Code: D009 - MERCURY 0.2 MG/L TCLP
Waste Code: Not reported
Waste Code: Not reported
Waste Code: Not reported
Waste Code: Not reported
Waste Code: Not reported
Quantity: 00060
Units: P - Pounds
Number of Containers: 006
Container Type: CF - Fiber or plastic boxes, cartons
Handling Method: R Material recovery of more than 75 percent of the total material.
Specific Gravity: 01.00
Waste Code: D009 - MERCURY 0.2 MG/L TCLP
Waste Code: Not reported
Waste Code: Not reported
Waste Code: Not reported
Waste Code: Not reported
Quantity: 00120
Units: P - Pounds
Number of Containers: 001
Container Type: DF - Fiberboard or plastic drums (glass)
Handling Method: R Material recovery of more than 75 percent of the total material.
Specific Gravity: 01.00

Country: USA
EPA ID: NYP004017364

Map ID
Direction
Distance
Elevation

MAP FINDINGS

Site

Database(s)

EDR ID Number
EPA ID Number

CONSOLIDATED EDISON CO OF NY INC (Continued)

1009236221

Facility Status: Not reported
Location Address 1: 310 EAST KINGSBRIDGE ROAD
Code: BP
Location Address 2: Not reported
Total Tanks: Not reported
Location City: BRONX
Location State: NY
Location Zip: 10458
Location Zip 4: Not reported

NY MANIFEST:

EPAID: NYP004017364
Mailing Name: CONSOLIDATED EDISON CO OF NY INC
Mailing Contact: FRANKLIN MURRAY
Mailing Address 1: 4 IRVING PLACE RM 828
Mailing Address 2: Not reported
Mailing City: NEW YORK
Mailing State: NY
Mailing Zip: 10003
Mailing Zip 4: Not reported
Mailing Country: USA
Mailing Phone: 2124602808

NY MANIFEST:

Document ID: NYG0415953
Manifest Status: Not reported
seq: 01
Year: 1998
Trans1 State ID: NYPD1610
Trans2 State ID: Not reported
Generator Ship Date: 02/17/1998
Trans1 Recv Date: 02/17/1998
Trans2 Recv Date: Not reported
TSD Site Recv Date: 02/17/1998
Part A Recv Date: Not reported
Part B Recv Date: Not reported
Generator EPA ID: NYP004017364
Trans1 EPA ID: NYD077444263
Trans2 EPA ID: Not reported
TSDF ID 1: NYD077444263
TSDF ID 2: Not reported
Manifest Tracking Number: Not reported
Import Indicator: Not reported
Export Indicator: Not reported
Discr Quantity Indicator: Not reported
Discr Type Indicator: Not reported
Discr Residue Indicator: Not reported
Discr Partial Reject Indicator: Not reported
Discr Full Reject Indicator: Not reported
Manifest Ref Number: Not reported
Alt Facility RCRA ID: Not reported
Alt Facility Sign Date: Not reported
MGMT Method Type Code: Not reported
Waste Code: B007 - OTHER MISCELLANEOUS PCB WASTES
Waste Code: Not reported
Waste Code: Not reported
Waste Code: Not reported

Map ID
 Direction
 Distance
 Elevation

MAP FINDINGS

Site

Database(s)

EDR ID Number
 EPA ID Number

CONSOLIDATED EDISON CO OF NY INC (Continued)

1009236221

Waste Code: Not reported
 Waste Code: Not reported
 Quantity: 00150
 Units: K - Kilograms (2.2 pounds)
 Number of Containers: 001
 Container Type: DM - Metal drums, barrels
 Handling Method: L Landfill.
 Specific Gravity: 01.00

[Click this hyperlink](#) while viewing on your computer to access
 -1 additional NY MANIFEST: record(s) in the EDR Site Report.

N157
NNE
 < 1/8
 0.123 mi.
 649 ft.

CONSOLIDATED EDISON CO
310 E. KINGSBRIDGE RD
BRONX, NY 10458

NY Spills S104789469
NY MANIFEST N/A

Site 4 of 12 in cluster N

Relative:
Higher
Actual:
120 ft.

SPILLS:
 Facility ID: 0402289
 Facility Type: ER
 Spill Number: 0402289
 DER Facility ID: 169706
 Site ID: 204077
 DEC Region: 2
 Closed Date: 2008-06-20
 Spill Cause: Other
 Spill Class: D4
 SWIS: 0301
 Spill Date: 2004-06-01
 Investigator: rmpiper
 Referred To: Not reported
 Reported to Dept: 2004-06-01
 CID: 403
 Water Affected: Not reported
 Spill Source: Private Dwelling
 Spill Notifier: Other
 Cleanup Ceased: Not reported
 Cleanup Meets Std: True
 Last Inspection: Not reported
 Recommended Penalty: False
 UST Trust: False
 Remediation Phase: 0
 Date Entered In Computer: 2004-06-01
 Spill Record Last Update: 2008-06-20
 Spiller Name: PAT KONECAY
 Spiller Company: Not reported
 Spiller Address: 310 EAST KING BRIDGE RD
 Spiller Company: 001
 Contact Name: PAT KONECAY
 DEC Memo: "Prior to Sept, 2004 data translation this spill Lead_DEC Field was SAWYER 6/1/2004 Sangesland spoke to Ms. Pat Konekay of NYC Public Library. Site is now a vacant lot which is being excavated to build a new Library. The north end of the site has now been excavated down to about a 15' depth. Contamination is coming through the foundation wall from the apartment building to the north, into the excavation. Building to the north: 2544 Valentine ave. Bronx (corner Valentine &

Map ID
Direction
Distance
Elevation

MAP FINDINGS

Site

Database(s)

EDR ID Number
EPA ID Number

CONSOLIDATED EDISON CO (Continued)

S104789469

East Kingsbridge) owner: Steven Finkelstein property manager: Richard Timberger 914-472-5094 Site visit needs to be setup with: John Rhyner of Langan Engineering (representing Library) Rep from 2544 Valentine Ave. 6/3/04 - Sawyer - Met with Pat Konecay of NYC Library, Waikiki Paulino of Sciame and John Rhyner of Langan Engineering for walk through and went into numerous basements on Valentine Avenue looking for possible responsible parties. None seemed likely. 12/12/05- DEC Piper left messages for Pat Konecay and John Rhyner. John will send report to DEC. Pat believed spill was closed. Need to see documentation of cleanup. 4/5/06- DEC Piper left messages for Pat Konecay and John Rhyner. 5/11/06- DEC Piper spoke w/ Pat Konecay. She will contact Langan and have them provide documentation of investigation/cleanup. 9/19/07- DEC Piper left message for John Rhyner request callback. 6/20/08- DEC Piper reviewed closure report dated May 20 2008. As per report site was excavated. Approx 1400 tons of contaminated soil was disposed. On the western portion of the site, oil was observed entering the excavation. The crew contained the oil and recovered it as necessary. Prior to the foundation wall going up, the fractured bedrock was sealed with concrete to prevent any further migration of #2 oil onto the site. As the spill is coming from an offsite source, closure and notification is granted. Investigation and inspection of nearby buildings and determined that 2526 Valentine Ave had a remote fill line in the vicinity of the spill, that had been dug up and replaced. The line ran approx 100' into the back of the site. A consultant was sent to the owner to perform borings in the area. See 0890905"

Remarks: "oil seepage through rocks onto property at bottom of construction excavation at 2 locations. they are in the process of having it vacuumed out"

All Materials:

Site ID: 204077
Operable Unit ID: 886039
Operable Unit: 01
Material ID: 489915
Material Code: 0001A
Material Name: #2 fuel oil
Case No.: Not reported
Material FA: Petroleum
Quantity: .00
Units: L
Recovered: .00
Oxygenate: Not reported

Facility ID: 0007000
Facility Type: ER
Spill Number: 0007000
DER Facility ID: 106437
Site ID: 122786
DEC Region: 2
Closed Date: 2003-01-31
Spill Cause: Other
Spill Class: D3
SWIS: 0301
Spill Date: 2000-09-13
Investigator: KMFOLEY
Referred To: Not reported
Reported to Dept: 2000-09-13

Map ID
Direction
Distance
Elevation

MAP FINDINGS

Site

Database(s)

EDR ID Number
EPA ID Number

CONSOLIDATED EDISON CO (Continued)

S104789469

CID: 252
Water Affected: Not reported
Spill Source: Commercial/Industrial
Spill Notifier: Responsible Party
Cleanup Ceased: Not reported
Cleanup Meets Std: False
Last Inspection: Not reported
Recommended Penalty: False
UST Trust: False
Remediation Phase: 0
Date Entered In Computer: 2000-09-13
Spill Record Last Update: 2003-08-20
Spiller Name: TED ROBICHAUD
Spiller Company: KINGS BRIDGE SITE
Spiller Address: 310 E KINGS BRIDGE RD
Spiller Company: 001
Contact Name: TED ROBICHAUD
DEC Memo: "Prior to Sept, 2004 data translation this spill Lead_DEC Field was FOLEY E2MIS 133369 9/13/00 10:00 Facilities supervisor K. Michaels reports that JT&T contracting reported Freon release of 100 pounds from 3rd floor air conditioning unit. Found hot gas bypass line leaking. Trane A/C unit . Contractor to make repairs and recharge unit. Contractor to provide update on actual amount of replacement gas once repairs are complete. 9/13/00 @12:25 Operating Supervisor K. Michales after talking with ERT Ray Lowe that after reviewing documentation of A/C unit, it is estimated that 150 pounds of freon was released starting 9/12 @11:30 am. Repairs scheduled for 9/14. 9/13/00 @12:36 Notified CIG W. Murphy that 150 pound of Freon escaped. (CIG previously called at approx 10:20, but additional confirmation was required from ERT before notification were made). Sept 15, 2000 @ 1345 Hrs Environmental Detailed Incident Report Received report from Supervisor Ken Michaels at Kingsbridge Rd.J.T.T. Contractors found defective piping on hot gas by pass line on 3rd floor A/C unit ..They replaced pipe and installed 70lbs of R-22 freon..... "

Remarks: "LEAK WAS DISCOVERED EARLIER THIS MORNING. SCHEDULED REPAIR IS FOR TOMMORROW. APPROX 150 LBS LEAKED OUT. CON ED #133369."

All Materials:

Site ID: 122786
Operable Unit ID: 829823
Operable Unit: 01
Material ID: 548103
Material Code: 0050A
Material Name: freon
Case No.: Not reported
Material FA: Other
Quantity: .00
Units: G
Recovered: .00
Oxygenate: Not reported

Facility ID: 0205584
Facility Type: ER
Spill Number: 0205584
DER Facility ID: 169706
Site ID: 186886

Map ID
Direction
Distance
Elevation

MAP FINDINGS

Site

Database(s)

EDR ID Number
EPA ID Number

CONSOLIDATED EDISON CO (Continued)

S104789469

DEC Region: 2
Closed Date: 2002-08-29
Spill Cause: Equipment Failure
Spill Class: C3
SWIS: 0301
Spill Date: 2002-08-28
Investigator: KMFOLEY
Referred To: Not reported
Reported to Dept: 2002-08-28
CID: 405
Water Affected: Not reported
Spill Source: Commercial/Industrial
Spill Notifier: Responsible Party
Cleanup Ceased: Not reported
Cleanup Meets Std: False
Last Inspection: Not reported
Recommended Penalty: False
UST Trust: False
Remediation Phase: 0
Date Entered In Computer: 2002-08-28
Spill Record Last Update: 2005-06-07
Spiller Name: SAME
Spiller Company: CON EDISON
Spiller Address: 4 IRVING PLACE
Spiller Company: 001
Contact Name: LARRY COSTA
DEC Memo: "Prior to Sept, 2004 data translation this spill Lead_DEC Field was FOLEY Con Ed e2mis #144764: 28-August-2002 @ 08:44 hrs. Facilities Operating Supervisor Robert Brantner, #49559 reports that vendor JT&T Airconditioning Corp. was called to inspect and repair the air conditioning unit on the roof of the Con Ed facility at Kingsbridge Rd. They submitted a written report indicating that the sight glass had leaked R-22 and the unit was empty. When Mr. Brantner was notified of this event he immediately reported the condition to the environmental desk. The unit held a maximum of 75 lbs. R-22 and the unit is empty so it is presumed that 75 lbs. R-22 was released to the atmosphere. This release occurred prior to the arrival of the contractor. There was no sewers, waterways or private property affected. No smoke or fire is/was involved. The contractor repaired and recharged the unit on 8/27/02. 28-August-2002 08:44 hrs. CIG Larry Costa, #13880 notified. "
Remarks: "spill released from an air conditioner unit - approx 75 lbs - con ed #144764 - no smoke/fire/waterways/private property"

All Materials:
Site ID: 186886
Operable Unit ID: 857020
Operable Unit: 01
Material ID: 555473
Material Code: 0050A
Material Name: freon
Case No.: Not reported
Material FA: Other
Quantity: 75.00
Units: L
Recovered: .00
Oxygenate: Not reported

Map ID
Direction
Distance
Elevation

MAP FINDINGS

Site

Database(s)

EDR ID Number
EPA ID Number

CONSOLIDATED EDISON CO (Continued)

S104789469

NY MANIFEST:

Country: USA
EPA ID: NYR000052589
Facility Status: Not reported
Location Address 1: 310 EAST KINGSBRIDGE RD
Code: BP
Location Address 2: Not reported
Total Tanks: Not reported
Location City: BRONX
Location State: NY
Location Zip: Not reported
Location Zip 4: Not reported

NY MANIFEST:

EPAID: NYR000052589
Mailing Name: CONSOLIDATED EDISON CO
Mailing Contact: FRANKLIN MURRAY
Mailing Address 1: 4 IRVING PLACE RM 828
Mailing Address 2: Not reported
Mailing City: NEW YORK
Mailing State: NY
Mailing Zip: 10003
Mailing Zip 4: Not reported
Mailing Country: USA
Mailing Phone: 2124602808

NY MANIFEST:

Document ID: NYE0441126
Manifest Status: Not reported
seq: 01
Year: 2000
Trans1 State ID: 80336AB
Trans2 State ID: Not reported
Generator Ship Date: 01/05/2000
Trans1 Recv Date: 01/05/2000
Trans2 Recv Date: Not reported
TSD Site Recv Date: 01/06/2000
Part A Recv Date: Not reported
Part B Recv Date: Not reported
Generator EPA ID: NYR000052589
Trans1 EPA ID: NYD006982359
Trans2 EPA ID: Not reported
TSD ID 1: NYD077444263
TSD ID 2: Not reported
Manifest Tracking Number: Not reported
Import Indicator: Not reported
Export Indicator: Not reported
Discr Quantity Indicator: Not reported
Discr Type Indicator: Not reported
Discr Residue Indicator: Not reported
Discr Partial Reject Indicator: Not reported
Discr Full Reject Indicator: Not reported
Manifest Ref Number: Not reported
Alt Facility RCRA ID: Not reported
Alt Facility Sign Date: Not reported
MGMT Method Type Code: Not reported
Waste Code: D009 - MERCURY 0.2 MG/L TCLP

Map ID
Direction
Distance
Elevation

MAP FINDINGS

Site

Database(s)

EDR ID Number
EPA ID Number

CONSOLIDATED EDISON CO (Continued)

S104789469

Waste Code: Not reported
Waste Code: Not reported
Waste Code: Not reported
Waste Code: Not reported
Waste Code: Not reported
Quantity: 00050
Units: P - Pounds
Number of Containers: 001
Container Type: CF - Fiber or plastic boxes, cartons
Handling Method: R Material recovery of more than 75 percent of the total material.
Specific Gravity: 01.00
Waste Code: D009 - MERCURY 0.2 MG/L TCLP
Waste Code: Not reported
Waste Code: Not reported
Waste Code: Not reported
Waste Code: Not reported
Quantity: 00050
Units: P - Pounds
Number of Containers: 001
Container Type: DF - Fiberboard or plastic drums (glass)
Handling Method: R Material recovery of more than 75 percent of the total material.
Specific Gravity: 01.00

[Click this hyperlink](#) while viewing on your computer to access
-1 additional NY MANIFEST: record(s) in the EDR Site Report.

N158
NNE
< 1/8
0.123 mi.
649 ft.

CON EDISON
310 KINGSBRIDGE RD
BRONX, NY 10458
Site 5 of 12 in cluster N

RCRA NonGen / NLR **1001224042**
NYR000052589

Relative:
Higher
Actual:
120 ft.

RCRA NonGen / NLR:
Date form received by agency: 01/01/2007
Facility name: CON EDISON
Facility address: 310 KINGSBRIDGE RD
BRONX, NY 10458
EPA ID: NYR000052589
Mailing address: IRVING PL ROOM 300
NEW YORK, NY 10003
Contact: JAMES TRAYNOR
Contact address: IRVING PL ROOM 300
NEW YORK, NY 10003
Contact country: US
Contact telephone: 718-904-4582
Contact email: Not reported
EPA Region: 02
Classification: Non-Generator
Description: Handler: Non-Generators do not presently generate hazardous waste

Owner/Operator Summary:
Owner/operator name: CONSOLIDATED EDISON INC
Owner/operator address: 4 IRVING PL ROOM 306S
NEW YORK, NY 10003
Owner/operator country: US
Owner/operator telephone: 212-460-3968

Map ID
Direction
Distance
Elevation

MAP FINDINGS

Site

Database(s)

EDR ID Number
EPA ID Number

CON EDISON (Continued)

1001224042

Owner/operator email: Not reported
Owner/operator fax: Not reported
Owner/operator extension: Not reported
Legal status: Private
Owner/Operator Type: Operator
Owner/Op start date: Not reported
Owner/Op end date: Not reported

Owner/operator name: CONSOLIDATED EDISON INC
Owner/operator address: 4 IRVING PL ROOM 306S
NEW YORK, NY 10003

Owner/operator country: US
Owner/operator telephone: 212-460-3968
Owner/operator email: Not reported
Owner/operator fax: Not reported
Owner/operator extension: Not reported
Legal status: Private
Owner/Operator Type: Owner
Owner/Op start date: Not reported
Owner/Op end date: Not reported

Handler Activities Summary:

U.S. importer of hazardous waste: No
Mixed waste (haz. and radioactive): No
Recycler of hazardous waste: No
Transporter of hazardous waste: No
Treater, storer or disposer of HW: No
Underground injection activity: No
On-site burner exemption: No
Furnace exemption: No
Used oil fuel burner: No
Used oil processor: No
User oil refiner: No
Used oil fuel marketer to burner: No
Used oil Specification marketer: No
Used oil transfer facility: No
Used oil transporter: No

Historical Generators:

Date form received by agency: 01/01/2006
Site name: CON EDISON
Classification: Not a generator, verified

Date form received by agency: 01/01/2001
Site name: KINGSBRIDGE RD
Classification: Large Quantity Generator

Date form received by agency: 03/30/1998
Site name: CON EDISON
Classification: Small Quantity Generator

. Waste code: D000
. Waste name: Not Defined

. Waste code: D007
. Waste name: CHROMIUM

Map ID
Direction
Distance
Elevation

MAP FINDINGS

Site

Database(s)

EDR ID Number
EPA ID Number

CON EDISON (Continued)

1001224042

. Waste code: D008
. Waste name: LEAD

. Waste code: D009
. Waste name: MERCURY

Violation Status: No violations found

N159
NNE
< 1/8
0.123 mi.
649 ft.

CON ED - 310 EAST KINGSBRIDGE ROAD
310 EAST KINGSBRIDGE ROAD
BRONX, NY 10458

RCRA NonGen / NLR 1007205330
NY MANIFEST NYP000929489

Site 6 of 12 in cluster N

Relative:
Higher
Actual:
120 ft.

RCRA NonGen / NLR:
Date form received by agency: 08/08/1998
Facility name: CON ED - 310 EAST KINGSBRIDGE ROAD
Facility address: 310 EAST KINGSBRIDGE ROAD
BRONX, NY 10458-0000
EPA ID: NYP000929489
Mailing address: CONSOLIDATED EDISON INC
4 IRVING PL - RM 300
NEW YORK, NY 10003-0000
Contact: ANTHONY DRUMMING
Contact address: CONSOLIDATED EDISON INC
NEW YORK, NY 10003-0000
Contact country: US
Contact telephone: 212-460-3770
Contact email: Not reported
EPA Region: 02
Classification: Non-Generator
Description: Handler: Non-Generators do not presently generate hazardous waste

Handler Activities Summary:

U.S. importer of hazardous waste: No
Mixed waste (haz. and radioactive): No
Recycler of hazardous waste: No
Transporter of hazardous waste: No
Treater, storer or disposer of HW: No
Underground injection activity: No
On-site burner exemption: No
Furnace exemption: No
Used oil fuel burner: No
Used oil processor: No
Used oil refiner: No
Used oil fuel marketer to burner: No
Used oil Specification marketer: No
Used oil transfer facility: No
Used oil transporter: No

Historical Generators:

Date form received by agency: 08/07/1998
Site name: CON ED - 310 EAST KINGSBRIDGE ROAD
Classification: Not a generator, verified

Date form received by agency: 08/06/1998
Site name: CON ED - 310 EAST KINGSBRIDGE ROAD
Classification: Large Quantity Generator

Map ID
Direction
Distance
Elevation

MAP FINDINGS

Site

Database(s)

EDR ID Number
EPA ID Number

CON ED - 310 EAST KINGSBRIDGE ROAD (Continued)

1007205330

Violation Status: No violations found

NY MANIFEST:

Country: USA
EPA ID: NYP000929489
Facility Status: Not reported
Location Address 1: 310 EAST KINGSBRIDGE RD
Code: BP
Location Address 2: Not reported
Total Tanks: Not reported
Location City: BRONX
Location State: NY
Location Zip: Not reported
Location Zip 4: Not reported

NY MANIFEST:

EPAID: NYP000929489
Mailing Name: CONSOLIDATED EDISON
Mailing Contact: FRANKLIN MURRAY
Mailing Address 1: 4 IRVING PLACE RM 828
Mailing Address 2: Not reported
Mailing City: NEW YORK
Mailing State: NY
Mailing Zip: 10003
Mailing Zip 4: Not reported
Mailing Country: USA
Mailing Phone: 2124602808

NY MANIFEST:

Document ID: NJA2578751
Manifest Status: K
seq: Not reported
Year: 1997
Trans1 State ID: X78083
Trans2 State ID: Not reported
Generator Ship Date: 03/31/1997
Trans1 Recv Date: 03/31/1997
Trans2 Recv Date: / /
TSD Site Recv Date: 03/31/1997
Part A Recv Date: / /
Part B Recv Date: 04/29/1997
Generator EPA ID: NYP000929489
Trans1 EPA ID: NJ0000027193
Trans2 EPA ID: Not reported
TSDF ID 1: NJD002200046
TSDF ID 2: Not reported
Manifest Tracking Number: Not reported
Import Indicator: Not reported
Export Indicator: Not reported
Discr Quantity Indicator: Not reported
Discr Type Indicator: Not reported
Discr Residue Indicator: Not reported
Discr Partial Reject Indicator: Not reported
Discr Full Reject Indicator: Not reported
Manifest Ref Number: Not reported
Alt Facility RCRA ID: Not reported
Alt Facility Sign Date: Not reported
MGMT Method Type Code: Not reported

Map ID
Direction
Distance
Elevation

MAP FINDINGS

Site

Database(s)

EDR ID Number
EPA ID Number

CON ED - 310 EAST KINGSBRIDGE ROAD (Continued)

1007205330

Waste Code: D008 - LEAD 5.0 MG/L TCLP
Waste Code: Not reported
Waste Code: Not reported
Waste Code: Not reported
Waste Code: Not reported
Waste Code: Not reported
Quantity: 29000
Units: P - Pounds
Number of Containers: 058
Container Type: DM - Metal drums, barrels
Handling Method: L Landfill.
Specific Gravity: 100

[Click this hyperlink](#) while viewing on your computer to access
-1 additional NY MANIFEST: record(s) in the EDR Site Report.

N160
NNE
< 1/8
0.123 mi.
649 ft.

CONSOLIDATED EDISON
310 EAST KINGSBRIDGE RD
BRONX, NY
Site 7 of 12 in cluster N

NY MANIFEST 1009236358
N/A

Relative:
Higher
Actual:
120 ft.

NY MANIFEST:
Country: USA
EPA ID: NYP004014320
Facility Status: Not reported
Location Address 1: 310 EAST KINGSBRIDGE RD
Code: BP
Location Address 2: Not reported
Total Tanks: Not reported
Location City: BRONX
Location State: NY
Location Zip: Not reported
Location Zip 4: Not reported

NY MANIFEST:
EPAID: NYP004014320
Mailing Name: CONSOLIDATED EDISON
Mailing Contact: FRANKLIN MURRAY
Mailing Address 1: 4 IRVING PLACE RM 828
Mailing Address 2: Not reported
Mailing City: NEW YORK
Mailing State: NY
Mailing Zip: 10003
Mailing Zip 4: Not reported
Mailing Country: USA
Mailing Phone: 2124602808

NY MANIFEST:
Document ID: NJA2760273
Manifest Status: K
seq: Not reported
Year: 1997
Trans1 State ID: S5811
Trans2 State ID: Not reported
Generator Ship Date: 12/03/1997
Trans1 Recv Date: 12/03/1997

Map ID
 Direction
 Distance
 Elevation

MAP FINDINGS

Site

Database(s)

EDR ID Number
 EPA ID Number

CONSOLIDATED EDISON (Continued)

1009236358

Trans2 Recv Date: / /
 TSD Site Recv Date: 12/03/1997
 Part A Recv Date: 12/24/1997
 Part B Recv Date: 01/20/1998
 Generator EPA ID: NYP004014320
 Trans1 EPA ID: NJ0000027193
 Trans2 EPA ID: Not reported
 TSDF ID 1: NJD002200046
 TSDF ID 2: Not reported
 Manifest Tracking Number: Not reported
 Import Indicator: Not reported
 Export Indicator: Not reported
 Discr Quantity Indicator: Not reported
 Discr Type Indicator: Not reported
 Discr Residue Indicator: Not reported
 Discr Partial Reject Indicator: Not reported
 Discr Full Reject Indicator: Not reported
 Manifest Ref Number: Not reported
 Alt Facility RCRA ID: Not reported
 Alt Facility Sign Date: Not reported
 MGMT Method Type Code: Not reported
 Waste Code: D008 - LEAD 5.0 MG/L TCLP
 Waste Code: Not reported
 Waste Code: Not reported
 Waste Code: Not reported
 Waste Code: Not reported
 Waste Code: Not reported
 Quantity: 00630
 Units: P - Pounds
 Number of Containers: 006
 Container Type: DM - Metal drums, barrels
 Handling Method: L Landfill.
 Specific Gravity: 100

[Click this hyperlink](#) while viewing on your computer to access
 -1 additional NY MANIFEST: record(s) in the EDR Site Report.

J161
ESE
< 1/8
0.123 mi.
650 ft.

CON EDISON
189TH ST & WEBSTER AVE
BRONX, NY 10465

RCRA NonGen / NLR 1010326688
NY MANIFEST NYP004142535

Site 12 of 15 in cluster J

Relative:
Lower
Actual:
65 ft.

RCRA NonGen / NLR:
 Date form received by agency: 11/17/2006
 Facility name: CON EDISON
 Facility address: 189TH ST & WEBSTER AVE
 BRONX, NY 10465
 EPA ID: NYP004142535
 Mailing address: 4 IRVING PL, RM 828
 NEW YORK, NY 10003
 Contact: DANIEL PONTECORVO
 Contact address: 4 IRVING PL, RM 828
 NEW YORK, NY 10003
 Contact country: US
 Contact telephone: 212-580-8383
 Contact email: Not reported

Map ID
Direction
Distance
Elevation

MAP FINDINGS

Site

Database(s)

EDR ID Number
EPA ID Number

CON EDISON (Continued)

1010326688

EPA Region: 02
Classification: Non-Generator
Description: Handler: Non-Generators do not presently generate hazardous waste

Handler Activities Summary:

U.S. importer of hazardous waste: No
Mixed waste (haz. and radioactive): No
Recycler of hazardous waste: No
Transporter of hazardous waste: No
Treater, storer or disposer of HW: No
Underground injection activity: No
On-site burner exemption: No
Furnace exemption: No
Used oil fuel burner: No
Used oil processor: No
User oil refiner: No
Used oil fuel marketer to burner: No
Used oil Specification marketer: No
Used oil transfer facility: No
Used oil transporter: No

Historical Generators:

Date form received by agency: 11/16/2006
Site name: CON EDISON
Classification: Not a generator, verified

Date form received by agency: 11/15/2006
Site name: CON EDISON
Classification: Unverified

Violation Status: No violations found

NY MANIFEST:

Country: USA
EPA ID: NYP004044152
Facility Status: Not reported
Location Address 1: 189TH ST & WEBSTER
Code: BP
Location Address 2: Not reported
Total Tanks: Not reported
Location City: BRONX
Location State: NY
Location Zip: Not reported
Location Zip 4: Not reported

NY MANIFEST:

EPAID: NYP004044152
Mailing Name: CONSOLIDATED EDISON
Mailing Contact: FRANKLIN MURRAY
Mailing Address 1: 4 IRVING PLACE RM 828
Mailing Address 2: Not reported
Mailing City: NEW YORK
Mailing State: NY
Mailing Zip: 10003
Mailing Zip 4: Not reported
Mailing Country: USA
Mailing Phone: 2124602808

Map ID
Direction
Distance
Elevation

MAP FINDINGS

Site

Database(s)

EDR ID Number
EPA ID Number

CON EDISON (Continued)

1010326688

NY MANIFEST:

Document ID: NYE0235080
Manifest Status: Not reported
seq: 01
Year: 1999
Trans1 State ID: 63070AK
Trans2 State ID: Not reported
Generator Ship Date: 10/01/1999
Trans1 Recv Date: 10/01/1999
Trans2 Recv Date: Not reported
TSD Site Recv Date: 10/04/1999
Part A Recv Date: Not reported
Part B Recv Date: Not reported
Generator EPA ID: NYP004044152
Trans1 EPA ID: NYD006982359
Trans2 EPA ID: Not reported
TSD ID 1: NYD980593636
TSD ID 2: Not reported
Manifest Tracking Number: Not reported
Import Indicator: Not reported
Export Indicator: Not reported
Discr Quantity Indicator: Not reported
Discr Type Indicator: Not reported
Discr Residue Indicator: Not reported
Discr Partial Reject Indicator: Not reported
Discr Full Reject Indicator: Not reported
Manifest Ref Number: Not reported
Alt Facility RCRA ID: Not reported
Alt Facility Sign Date: Not reported
MGMT Method Type Code: Not reported
Waste Code: B007 - OTHER MISCELLANEOUS PCB WASTES
Waste Code: Not reported
Waste Code: Not reported
Waste Code: Not reported
Waste Code: Not reported
Waste Code: Not reported
Quantity: 00030
Units: K - Kilograms (2.2 pounds)
Number of Containers: 001
Container Type: DT - Dump trucks
Handling Method: L Landfill.
Specific Gravity: 01.00

Country: USA
EPA ID: NYP004142535
Facility Status: Not reported
Location Address 1: 189 ST & WEBSTER AVE
Code: BP
Location Address 2: Not reported
Total Tanks: Not reported
Location City: BRONX
Location State: NY
Location Zip: Not reported
Location Zip 4: Not reported

NY MANIFEST:

Map ID
Direction
Distance
Elevation

MAP FINDINGS

Site

Database(s)

EDR ID Number
EPA ID Number

CON EDISON (Continued)

1010326688

EPAID: NYP004142535
Mailing Name: CONSOLIDATED EDISON
Mailing Contact: FRANKLIN MURRAY
Mailing Address 1: 4 IRVING PLACE RM 828
Mailing Address 2: Not reported
Mailing City: NEW YORK
Mailing State: NY
Mailing Zip: 10003
Mailing Zip 4: Not reported
Mailing Country: USA
Mailing Phone: 2124602808

NY MANIFEST:

Document ID: NYE1321956
Manifest Status: Not reported
seq: 01
Year: 2006
Trans1 State ID: NYD006982359
Trans2 State ID: Not reported
Generator Ship Date: 05/31/2006
Trans1 Recv Date: 05/31/2006
Trans2 Recv Date: Not reported
TSD Site Recv Date: 06/01/2006
Part A Recv Date: Not reported
Part B Recv Date: Not reported
Generator EPA ID: NYP004142535
Trans1 EPA ID: 12446JT
Trans2 EPA ID: Not reported
TSD ID 1: NYD077444263
TSD ID 2: Not reported
Manifest Tracking Number: Not reported
Import Indicator: Not reported
Export Indicator: Not reported
Discr Quantity Indicator: Not reported
Discr Type Indicator: Not reported
Discr Residue Indicator: Not reported
Discr Partial Reject Indicator: Not reported
Discr Full Reject Indicator: Not reported
Manifest Ref Number: Not reported
Alt Facility RCRA ID: Not reported
Alt Facility Sign Date: Not reported
MGMT Method Type Code: Not reported
Waste Code: B007 - OTHER MISCELLANEOUS PCB WASTES
Waste Code: Not reported
Waste Code: Not reported
Waste Code: Not reported
Waste Code: Not reported
Waste Code: Not reported
Quantity: 00043
Units: K - Kilograms (2.2 pounds)
Number of Containers: 001
Container Type: DM - Metal drums, barrels
Handling Method: L Landfill.
Specific Gravity: 01.00

Map ID
Direction
Distance
Elevation

MAP FINDINGS

Site

Database(s)

EDR ID Number
EPA ID Number

CON EDISON (Continued)

1010326688

[Click this hyperlink](#) while viewing on your computer to access
-1 additional NY MANIFEST: record(s) in the EDR Site Report.

J162
ESE
< 1/8
0.124 mi.
653 ft.

CON EDISON - MH 10552
E84TH STREET AND WEVSTER AVE
BRONX, NY 10458

RCRA NonGen / NLR 1008195697
NY MANIFEST NYP004112868

Site 13 of 15 in cluster J

Relative:
Lower

RCRA NonGen / NLR:

Actual:
65 ft.

Date form received by agency: 02/27/2004
Facility name: CON EDISON - MH 10552
Facility address: E84TH STREET AND WEVSTER AVE
BRONX, NY 10458
EPA ID: NYP004112868
Mailing address: 4 IRVING PLACE
NEW YORK, NY 10003
Contact: ANTHONY DRUMMINGS
Contact address: 4 IRVING PLACE
NEW YORK, NY 10003
Contact country: US
Contact telephone: 212-460-3770
Contact email: Not reported
EPA Region: 02
Classification: Non-Generator
Description: Handler: Non-Generators do not presently generate hazardous waste

Owner/Operator Summary:

Owner/operator name: CONSOLIDATED EDISON COMPANY OF NY, INC.
Owner/operator address: 4 IRVING PLACE
NEW YORK, NY 10003
Owner/operator country: US
Owner/operator telephone: Not reported
Owner/operator email: Not reported
Owner/operator fax: Not reported
Owner/operator extension: Not reported
Legal status: Private
Owner/Operator Type: Operator
Owner/Op start date: 07/09/2003
Owner/Op end date: Not reported

Owner/operator name: CONSOLIDATED EDISON COMPANY OF NY, INC.
Owner/operator address: 4 IRVING PLACE
NEW YORK, NY 10003
Owner/operator country: US
Owner/operator telephone: Not reported
Owner/operator email: Not reported
Owner/operator fax: Not reported
Owner/operator extension: Not reported
Legal status: Private
Owner/Operator Type: Owner
Owner/Op start date: 07/09/2003
Owner/Op end date: Not reported

Handler Activities Summary:

U.S. importer of hazardous waste: No
Mixed waste (haz. and radioactive): No

Map ID
Direction
Distance
Elevation

MAP FINDINGS

Site

Database(s)

EDR ID Number
EPA ID Number

CON EDISON - MH 10552 (Continued)

1008195697

Recycler of hazardous waste: No
Transporter of hazardous waste: No
Treater, storer or disposer of HW: No
Underground injection activity: No
On-site burner exemption: No
Furnace exemption: No
Used oil fuel burner: No
Used oil processor: No
User oil refiner: No
Used oil fuel marketer to burner: No
Used oil Specification marketer: No
Used oil transfer facility: No
Used oil transporter: No

Historical Generators:

Date form received by agency: 02/26/2004
Site name: CON EDISON - MH 10552
Classification: Not a generator, verified

Date form received by agency: 02/25/2004
Site name: CON EDISON - MH 10552
Classification: Large Quantity Generator

. Waste code: D008
. Waste name: LEAD

. Waste code: B007
. Waste name: B007

Violation Status: No violations found

NY MANIFEST:

Country: USA
EPA ID: NYP004112868
Facility Status: Not reported
Location Address 1: 189TH & WEBSTER AVE
Code: BP
Location Address 2: Not reported
Total Tanks: Not reported
Location City: NEW YORK
Location State: NY
Location Zip: Not reported
Location Zip 4: Not reported

NY MANIFEST:

EPAID: NYP004112868
Mailing Name: CONSOLIDATED EDISON
Mailing Contact: FRANKLIN MURRAY
Mailing Address 1: 4 IRVING PLACE RM 828
Mailing Address 2: Not reported
Mailing City: NEW YORK
Mailing State: NY
Mailing Zip: 10003
Mailing Zip 4: Not reported
Mailing Country: USA
Mailing Phone: 2124602808

Map ID
Direction
Distance
Elevation

MAP FINDINGS

Site

Database(s)

EDR ID Number
EPA ID Number

CON EDISON - MH 10552 (Continued)

1008195697

NY MANIFEST:

Document ID: MAM0682842
Manifest Status: Not reported
seq: 01
Year: 2003
Trans1 State ID: 130914MA
Trans2 State ID: Not reported
Generator Ship Date: 07/10/2003
Trans1 Recv Date: 07/10/2003
Trans2 Recv Date: Not reported
TSD Site Recv Date: 07/10/2003
Part A Recv Date: Not reported
Part B Recv Date: Not reported
Generator EPA ID: NYP004112868
Trans1 EPA ID: MAD039322250
Trans2 EPA ID: Not reported
TSD ID 1: MAD053452637
TSD ID 2: Not reported
Manifest Tracking Number: Not reported
Import Indicator: Not reported
Export Indicator: Not reported
Discr Quantity Indicator: Not reported
Discr Type Indicator: Not reported
Discr Residue Indicator: Not reported
Discr Partial Reject Indicator: Not reported
Discr Full Reject Indicator: Not reported
Manifest Ref Number: Not reported
Alt Facility RCRA ID: Not reported
Alt Facility Sign Date: Not reported
MGMT Method Type Code: Not reported
Waste Code: D008 - LEAD 5.0 MG/L TCLP
Waste Code: Not reported
Waste Code: Not reported
Waste Code: Not reported
Waste Code: Not reported
Waste Code: Not reported
Quantity: 03666
Units: K - Kilograms (2.2 pounds)
Number of Containers: 001
Container Type: DT - Dump trucks
Handling Method: T Chemical, physical, or biological treatment.
Specific Gravity: 01.00

[Click this hyperlink](#) while viewing on your computer to access
-1 additional NY MANIFEST: record(s) in the EDR Site Report.

N163
NNW
< 1/8
0.124 mi.
654 ft.

2527 VALENTINE REALTY, LLC
2527 VALENTINE AVE
BRONX, NY 10458
Site 8 of 12 in cluster N

NY AST U003391941
N/A

Relative:
Higher
Actual:
131 ft.

AST:
Region: STATE
DEC Region: 2
Site Status: Active

Map ID
Direction
Distance
Elevation

MAP FINDINGS

Site

Database(s)

EDR ID Number
EPA ID Number

2527 VALENTINE REALTY, LLC (Continued)

U003391941

Facility Id: 2-404241
Program Type: PBS
UTM X: 593117.62555
UTM Y: 4524138.76811
Expiration Date: 10/15/2022
Site Type: Apartment Building/Office Building

Affiliation Records:

Site Id: 19438
Affiliation Type: Facility Owner
Company Name: 2527 VALENTINE REALTY, LLC
Contact Type: MANAGING MEMBER
Contact Name: ROBERT ROSENBERG
Address1: 1919 WILLIAMSBRIDGE RD.
Address2: Not reported
City: BRONX
State: NY
Zip Code: 10461
Country Code: 001
Phone: (718) 863-2300
EMail: Not reported
Fax Number: Not reported
Modified By: MFLEONAR
Date Last Modified: 2017-09-06

Site Id: 19438
Affiliation Type: Mail Contact
Company Name: 2527 VALENTINE REALTY, LLC
Contact Type: Not reported
Contact Name: Not reported
Address1: 1919 WILLIAMS BRIDGE RD.
Address2: Not reported
City: BRONX
State: NY
Zip Code: 10461
Country Code: 001
Phone: (718) 863-2300
EMail: Not reported
Fax Number: Not reported
Modified By: MFLEONAR
Date Last Modified: 2017-09-06

Site Id: 19438
Affiliation Type: Facility Operator
Company Name: 2527 VALENTINE REALTY, LLC
Contact Type: Not reported
Contact Name: ORLANDO PICHARDO
Address1: Not reported
Address2: Not reported
City: Not reported
State: NN
Zip Code: Not reported
Country Code: 999
Phone: (718) 863-2300
EMail: Not reported
Fax Number: Not reported
Modified By: MFLEONAR
Date Last Modified: 2017-09-06

Map ID
Direction
Distance
Elevation

MAP FINDINGS

Site

Database(s)

EDR ID Number
EPA ID Number

2527 VALENTINE REALTY, LLC (Continued)

U003391941

Site Id: 19438
Affiliation Type: Emergency Contact
Company Name: 2527 VALENTINE REALTY, LLC
Contact Type: Not reported
Contact Name: ORLANDO PICHARDO
Address1: Not reported
Address2: Not reported
City: Not reported
State: NN
Zip Code: Not reported
Country Code: 999
Phone: (718) 863-2300
EMail: Not reported
Fax Number: Not reported
Modified By: MFLEONAR
Date Last Modified: 2017-09-06

Tank Info:

Tank Number: 001
Tank Id: 22965
Material Code: 0001
Common Name of Substance: #2 Fuel Oil (On-Site Consumption)

Equipment Records:

E00 - Piping Secondary Containment - None
L09 - Piping Leak Detection - Exempt Suction Piping
H00 - Tank Leak Detection - None
C01 - Pipe Location - Aboveground
I04 - Overfill - Product Level Gauge (A/G)
G00 - Tank Secondary Containment - None
J02 - Dispenser - Suction Dispenser
A00 - Tank Internal Protection - None
D01 - Pipe Type - Steel/Carbon Steel/Iron
K00 - Spill Prevention - None
B00 - Tank External Protection - None
F00 - Pipe External Protection - None
I05 - Overfill - Vent Whistle

Tank Location: 1
Tank Type: Steel/Carbon Steel/Iron
Tank Status: In Service
Pipe Model: Not reported
Install Date: 03/10/1935
Capacity Gallons: 4000
Tightness Test Method: -
Date Test: Not reported
Next Test Date: Not reported
Date Tank Closed: Not reported
Register: True
Modified By: MFLEONAR
Last Modified: 09/06/2017
Material Name: #4 fuel oil (on-site consumption)

MAP FINDINGS

Map ID
 Direction
 Distance
 Elevation

Site

Database(s)

EDR ID Number
 EPA ID Number

J164
ESE
< 1/8
0.125 mi.
658 ft.

BRONEN'S REALTY LLC
2462 WEBSTER AVENUE
BRONX, NY 10458
Site 14 of 15 in cluster J

NY UST **U003790766**
 N/A

Relative:
Lower
Actual:
62 ft.

UST:
 Id/Status: 2-605584 / Unregulated/Closed
 Program Type: PBS
 Region: STATE
 DEC Region: 2
 Expiration Date: N/A
 UTM X: 593355.74325
 UTM Y: 4523862.59677
 Site Type: Other Wholesale/Retail Sales

Affiliation Records:
 Site Id: 27451
 Affiliation Type: Facility Owner
 Company Name: ANDREW BRONEN
 Contact Type: OWNER
 Contact Name: ANDREW BRONEN
 Address1: 315 W. 70TH STREET
 Address2: Not reported
 City: NEW YORK
 State: NY
 Zip Code: 10023
 Country Code: 001
 Phone: (914) 588-9632
 EMail: Not reported
 Fax Number: Not reported
 Modified By: MRBARROW
 Date Last Modified: 2017-07-20

Site Id: 27451
 Affiliation Type: Mail Contact
 Company Name: BRONENS REALTY LLC
 Contact Type: Not reported
 Contact Name: ANDREW BRONEN
 Address1: 2462 WEBSTER AVENUE
 Address2: Not reported
 City: BRONX
 State: NY
 Zip Code: 10458
 Country Code: 001
 Phone: (718) 364-3350
 EMail: Not reported
 Fax Number: Not reported
 Modified By: MRBARROW
 Date Last Modified: 2017-07-20

Site Id: 27451
 Affiliation Type: Facility Operator
 Company Name: BRONEN ENTERPRISES, INC.
 Contact Type: Not reported
 Contact Name: ANDREW BRONEN
 Address1: Not reported
 Address2: Not reported
 City: Not reported
 State: NN

Map ID
Direction
Distance
Elevation

MAP FINDINGS

Site

Database(s)

EDR ID Number
EPA ID Number

BRONEN'S REALTY LLC (Continued)

U003790766

Zip Code: Not reported
Country Code: 001
Phone: (718) 364-3350
EMail: Not reported
Fax Number: Not reported
Modified By: TRANSLAT
Date Last Modified: 2004-03-04

Site Id: 27451
Affiliation Type: Emergency Contact
Company Name: ANDREW BRONEN
Contact Type: Not reported
Contact Name: Not reported
Address1: Not reported
Address2: Not reported
City: Not reported
State: NN
Zip Code: Not reported
Country Code: 999
Phone: Not reported
EMail: Not reported
Fax Number: Not reported
Modified By: MRBARROW
Date Last Modified: 2017-07-20

Tank Info:

Tank Number: 001
Tank ID: 60082
Tank Status: Closed - In Place
Material Name: Closed - In Place
Capacity Gallons: 2000
Install Date: 01/01/1948
Date Tank Closed: 04/08/2013
Registered: True
Tank Location: Underground
Tank Type: Steel/carbon steel
Material Code: 2642
Common Name of Substance: Used Oil (Heating, On-Site Consumption)

Tightness Test Method: 21
Date Test: 01/28/2008
Next Test Date: Not reported
Pipe Model: Not reported
Modified By: MRBARROW
Last Modified: 07/20/2017

Equipment Records:

H00 - Tank Leak Detection - None
I00 - Overfill - None
L09 - Piping Leak Detection - Exempt Suction Piping
A00 - Tank Internal Protection - None
B00 - Tank External Protection - None
F00 - Pipe External Protection - None
C03 - Pipe Location - Aboveground/Underground Combination
G00 - Tank Secondary Containment - None
J02 - Dispenser - Suction Dispenser

Map ID
Direction
Distance
Elevation

MAP FINDINGS

Site

Database(s)

EDR ID Number
EPA ID Number

BRONEN'S REALTY LLC (Continued)

U003790766

D10 - Pipe Type - Copper

H165
WSW
1/8-1/4
0.125 mi.
662 ft.

CON EDISON MANHOLE: 8554
257 E 187TH ST FRONT OF
BRONX, NY 10458

RCRA NonGen / NLR **1016969035**
NY MANIFEST **NYP004426805**

Site 17 of 18 in cluster H

Relative:
Higher
Actual:
109 ft.

RCRA NonGen / NLR:
Date form received by agency: 02/27/2014
Facility name: CON EDISON MANHOLE: 8554
Facility address: 257 E 187TH ST FRONT OF
BRONX, NY 10458
EPA ID: NYP004426805
Mailing address: IRVING PL, 15TH FL NE
NEW YORK, NY 10003
Contact: THOMAS TEELING
Contact address: Not reported
Not reported
Contact country: Not reported
Contact telephone: 212-460-3770
Contact email: Not reported
EPA Region: 02
Classification: Non-Generator
Description: Handler: Non-Generators do not presently generate hazardous waste

Handler Activities Summary:

U.S. importer of hazardous waste: No
Mixed waste (haz. and radioactive): No
Recycler of hazardous waste: No
Transporter of hazardous waste: No
Treater, storer or disposer of HW: No
Underground injection activity: No
On-site burner exemption: No
Furnace exemption: No
Used oil fuel burner: No
Used oil processor: No
User oil refiner: No
Used oil fuel marketer to burner: No
Used oil Specification marketer: No
Used oil transfer facility: No
Used oil transporter: No

Historical Generators:

Date form received by agency: 01/27/2014
Site name: CON EDISON MANHOLE: 8554
Classification: Conditionally Exempt Small Quantity Generator

Violation Status: No violations found

NY MANIFEST:

Country: USA
EPA ID: NYP004426805
Facility Status: Not reported
Location Address 1: F/O 257 E187TH ST
Code: BP
Location Address 2: Not reported

Map ID
Direction
Distance
Elevation

MAP FINDINGS

Site

Database(s)

EDR ID Number
EPA ID Number

CON EDISON MANHOLE: 8554 (Continued)

1016969035

Total Tanks:	Not reported
Location City:	BRONX
Location State:	NY
Location Zip:	10458
Location Zip 4:	Not reported
NY MANIFEST:	
EPAID:	NYP004426805
Mailing Name:	CON EDISON
Mailing Contact:	TOM TEELING
Mailing Address 1:	4 IRVING PLACE - 15TH FLOOR
Mailing Address 2:	Not reported
Mailing City:	NEW YORK
Mailing State:	NY
Mailing Zip:	10003
Mailing Zip 4:	Not reported
Mailing Country:	USA
Mailing Phone:	2124603770
NY MANIFEST:	
Document ID:	Not reported
Manifest Status:	Not reported
seq:	Not reported
Year:	2014
Trans1 State ID:	NJD003812047
Trans2 State ID:	Not reported
Generator Ship Date:	01/27/2014
Trans1 Recv Date:	01/27/2014
Trans2 Recv Date:	Not reported
TSD Site Recv Date:	01/31/2014
Part A Recv Date:	Not reported
Part B Recv Date:	Not reported
Generator EPA ID:	NYP004426805
Trans1 EPA ID:	Not reported
Trans2 EPA ID:	Not reported
TSD ID 1:	NJD991291105
TSD ID 2:	Not reported
Manifest Tracking Number:	002085539GBF
Import Indicator:	N
Export Indicator:	N
Discr Quantity Indicator:	N
Discr Type Indicator:	N
Discr Residue Indicator:	N
Discr Partial Reject Indicator:	N
Discr Full Reject Indicator:	N
Manifest Ref Number:	Not reported
Alt Facility RCRA ID:	Not reported
Alt Facility Sign Date:	Not reported
MGMT Method Type Code:	H141
Waste Code:	Not reported
Waste Code:	Not reported
Waste Code:	Not reported
Waste Code:	Not reported
Waste Code:	Not reported
Waste Code:	Not reported
Quantity:	50
Units:	G - Gallons (liquids only)* (8.3 pounds)

Map ID
Direction
Distance
Elevation

MAP FINDINGS

Site

Database(s)

EDR ID Number
EPA ID Number

CON EDISON MANHOLE: 8554 (Continued)

1016969035

Number of Containers: 1
Container Type: TT - Cargo tank, tank trucks
Handling Method: T Chemical, physical, or biological treatment.
Specific Gravity: 1
Waste Code: D008
Waste Code 1_2: Not reported
Waste Code 1_3: Not reported
Waste Code 1_4: Not reported
Waste Code 1_5: Not reported
Waste Code 1_6: Not reported

[Click this hyperlink](#) while viewing on your computer to access
-1 additional NY MANIFEST: record(s) in the EDR Site Report.

**H166
WSW
1/8-1/4
0.125 mi.
662 ft.**

**7576 REALTY LLC
257 EAST 187 ST
BRONX, NY 10458
Site 18 of 18 in cluster H**

**NY UST U000404140
N/A**

**Relative:
Higher
Actual:
109 ft.**

UST:
Id/Status: 2-194832 / Unregulated/Closed
Program Type: PBS
Region: STATE
DEC Region: 2
Expiration Date: N/A
UTM X: 592928.90467
UTM Y: 4523825.03138
Site Type: Other

Affiliation Records:
Site Id: 6264
Affiliation Type: Facility Owner
Company Name: 7576 REALTY C/O MATEL MGMT.
Contact Type: Not reported
Contact Name: Not reported
Address1: 303 E. 6TH STREET
Address2: Not reported
City: NEW YORK
State: NY
Zip Code: 10003
Country Code: 001
Phone: (212) 674-0950
EMail: Not reported
Fax Number: Not reported
Modified By: TRANSLAT
Date Last Modified: 2004-03-04

Site Id: 6264
Affiliation Type: Mail Contact
Company Name: MATEL MGMT.
Contact Type: Not reported
Contact Name: ARI WERTENTEIL
Address1: 303 E. 6TH STREET
Address2: Not reported
City: NEW YORK
State: NY

Map ID
Direction
Distance
Elevation

MAP FINDINGS

Site

Database(s)

EDR ID Number
EPA ID Number

7576 REALTY LLC (Continued)

U000404140

Zip Code: 10003
Country Code: 001
Phone: (212) 674-0950
EMail: Not reported
Fax Number: Not reported
Modified By: TRANSLAT
Date Last Modified: 2004-03-04

Site Id: 6264
Affiliation Type: Facility Operator
Company Name: 7576 REALTY LLC
Contact Type: Not reported
Contact Name: JOE TAVARES
Address1: Not reported
Address2: Not reported
City: Not reported
State: NN
Zip Code: Not reported
Country Code: 001
Phone: (718) 933-5279
EMail: Not reported
Fax Number: Not reported
Modified By: TRANSLAT
Date Last Modified: 2004-03-04

Site Id: 6264
Affiliation Type: Emergency Contact
Company Name: 7576 REALTY C/O MATEL MGMT.
Contact Type: Not reported
Contact Name: SAM PODOLUK
Address1: Not reported
Address2: Not reported
City: Not reported
State: NN
Zip Code: Not reported
Country Code: 001
Phone: (212) 289-3800
EMail: Not reported
Fax Number: Not reported
Modified By: TRANSLAT
Date Last Modified: 2004-03-04

Tank Info:

Tank Number: 01
Tank ID: 20574
Tank Status: Closed - In Place
Material Name: Closed - In Place
Capacity Gallons: 550
Install Date: Not reported
Date Tank Closed: 04/10/2000
Registered: True
Tank Location: Underground
Tank Type: Steel/carbon steel
Material Code: 0009
Common Name of Substance: Gasoline

Map ID
Direction
Distance
Elevation

MAP FINDINGS

Site

Database(s)

EDR ID Number
EPA ID Number

7576 REALTY LLC (Continued)

U000404140

Tightness Test Method: NN
Date Test: Not reported
Next Test Date: Not reported
Pipe Model: Not reported
Modified By: TRANSLAT
Last Modified: 04/14/2017

Equipment Records:

H00 - Tank Leak Detection - None
I00 - Overfill - None
J02 - Dispenser - Suction Dispenser
C02 - Pipe Location - Underground/On-ground
G00 - Tank Secondary Containment - None
D02 - Pipe Type - Galvanized Steel
F00 - Pipe External Protection - None
A00 - Tank Internal Protection - None
B01 - Tank External Protection - Painted/Asphalt Coating

Tank Number: 02
Tank ID: 20575
Tank Status: Closed - In Place
Material Name: Closed - In Place
Capacity Gallons: 550
Install Date: Not reported
Date Tank Closed: 04/01/2000
Registered: True
Tank Location: Underground
Tank Type: Steel/carbon steel
Material Code: 0009
Common Name of Substance: Gasoline

Tightness Test Method: NN
Date Test: Not reported
Next Test Date: Not reported
Pipe Model: Not reported
Modified By: TRANSLAT
Last Modified: 04/14/2017

Equipment Records:

H00 - Tank Leak Detection - None
I00 - Overfill - None
A00 - Tank Internal Protection - None
B01 - Tank External Protection - Painted/Asphalt Coating
C02 - Pipe Location - Underground/On-ground
G00 - Tank Secondary Containment - None
J02 - Dispenser - Suction Dispenser
D02 - Pipe Type - Galvanized Steel
F00 - Pipe External Protection - None

Tank Number: 03
Tank ID: 20576
Tank Status: Closed - In Place
Material Name: Closed - In Place
Capacity Gallons: 550
Install Date: Not reported
Date Tank Closed: 04/01/2000

Map ID
 Direction
 Distance
 Elevation

MAP FINDINGS

Site

Database(s)

EDR ID Number
 EPA ID Number

7576 REALTY LLC (Continued)

U000404140

Registered: True
 Tank Location: Underground
 Tank Type: Steel/carbon steel
 Material Code: 0009
 Common Name of Substance: Gasoline

Tightness Test Method: NN
 Date Test: Not reported
 Next Test Date: Not reported
 Pipe Model: Not reported
 Modified By: TRANSLAT
 Last Modified: 04/14/2017

Equipment Records:

D02 - Pipe Type - Galvanized Steel
 F00 - Pipe External Protection - None
 A00 - Tank Internal Protection - None
 B01 - Tank External Protection - Painted/Asphalt Coating
 C02 - Pipe Location - Underground/On-ground
 G00 - Tank Secondary Containment - None
 J02 - Dispenser - Suction Dispenser
 H00 - Tank Leak Detection - None
 I00 - Overfill - None

M167
NE
1/8-1/4
0.126 mi.
666 ft.

2550 BAINBRIDGE CORP.
2550 BAINBRIDGE AVENUE
BRONX, NY 10458
Site 7 of 13 in cluster M

NY AST **A100291949**
N/A

Relative:
Higher
Actual:
94 ft.

AST:
 Region: STATE
 DEC Region: 2
 Site Status: Unregulated/Closed
 Facility Id: 2-609200
 Program Type: PBS
 UTM X: 593303.63632
 UTM Y: 4524143.30850
 Expiration Date: N/A
 Site Type: Apartment Building/Office Building

Affiliation Records:

Site Id: 31045
 Affiliation Type: Facility Owner
 Company Name: 2550 BAINBRIDGE CORP.
 Contact Type: Not reported
 Contact Name: Not reported
 Address1: 4419 3RD AVE., SUITE 4A
 Address2: Not reported
 City: BRONX
 State: NY
 Zip Code: 10457
 Country Code: 001
 Phone: (718) 931-5394
 EMail: Not reported
 Fax Number: Not reported
 Modified By: NRLOMBAR
 Date Last Modified: 2015-03-12

Map ID
Direction
Distance
Elevation

MAP FINDINGS

Site

Database(s)

EDR ID Number
EPA ID Number

2550 BAINBRIDGE CORP. (Continued)

A100291949

Site Id: 31045
Affiliation Type: Mail Contact
Company Name: 2550 BAINBRIDGE CORP.
Contact Type: Not reported
Contact Name: WILLIAM FERNANDEZ
Address1: 4419 THIRD AVENUE
Address2: SUITE 4A
City: BRONX
State: NY
Zip Code: 10457
Country Code: 001
Phone: (718) 228-0020
EMail: Not reported
Fax Number: Not reported
Modified By: NRLOMBAR
Date Last Modified: 2015-03-12

Site Id: 31045
Affiliation Type: Facility Operator
Company Name: 2550 BAINBRIDGE CORP.
Contact Type: Not reported
Contact Name: MARTIN PEREZ
Address1: Not reported
Address2: Not reported
City: Not reported
State: NN
Zip Code: Not reported
Country Code: 001
Phone: (917) 559-4029
EMail: Not reported
Fax Number: Not reported
Modified By: TRANSLAT
Date Last Modified: 2004-03-04

Site Id: 31045
Affiliation Type: Emergency Contact
Company Name: 2550 BAINBRIDGE CORP.
Contact Type: Not reported
Contact Name: WILLIAM FERNANDEZ
Address1: Not reported
Address2: Not reported
City: Not reported
State: NN
Zip Code: Not reported
Country Code: 999
Phone: (718) 228-0020
EMail: Not reported
Fax Number: Not reported
Modified By: msbaptis
Date Last Modified: 2008-07-15

Tank Info:

Tank Number: 001
Tank Id: 66765
Material Code: 0001
Common Name of Substance: #2 Fuel Oil (On-Site Consumption)

Map ID
Direction
Distance
Elevation

MAP FINDINGS

Site

Database(s)

EDR ID Number
EPA ID Number

2550 BAINBRIDGE CORP. (Continued)

A100291949

Equipment Records:

J03 - Dispenser - Gravity
L00 - Piping Leak Detection - None
B00 - Tank External Protection - None
F00 - Pipe External Protection - None
E00 - Piping Secondary Containment - None
G03 - Tank Secondary Containment - Vault (w/o access)
H00 - Tank Leak Detection - None
A00 - Tank Internal Protection - None
D01 - Pipe Type - Steel/Carbon Steel/Iron
K00 - Spill Prevention - None
C01 - Pipe Location - Aboveground
I05 - Overfill - Vent Whistle

Tank Location: 1
Tank Type: Steel/Carbon Steel/Iron
Tank Status: Closed - Removed
Pipe Model: Not reported
Install Date: 01/01/1913
Capacity Gallons: 2020
Tightness Test Method: NN
Date Test: Not reported
Next Test Date: Not reported
Date Tank Closed: 01/03/2015
Register: True
Modified By: NRLOMBAR
Last Modified: 04/14/2017
Material Name: #2 fuel oil (on-site consumption)

L168
SSE
1/8-1/4
0.127 mi.
673 ft.

ENGINE COMPANY 48
2417 WEBSTER AVENUE
BRONX, NY 10458

NY UST U004062644
N/A

Site 5 of 8 in cluster L

Relative:
Lower
Actual:
59 ft.

UST:
Id/Status: 2-357065 / Active
Program Type: PBS
Region: STATE
DEC Region: 2
Expiration Date: 06/28/2023
UTM X: 593279.39379
UTM Y: 4523739.97379
Site Type: Municipality (Incl. Waste Water Treatment Plants, Utilities, Swimming Pools, etc.)

Affiliation Records:

Site Id: 17861
Affiliation Type: Facility Owner
Company Name: FIRE DEPARTMENT
Contact Type: ASST. COMMISSIONER
Contact Name: JOSEPH M. MASTROPIETRO
Address1: 9 METROTECH
Address2: Not reported
City: BROOKLYN
State: NY
Zip Code: 11201-3857
Country Code: 001
Phone: (718) 999-2094
EMail: Not reported

Map ID
Direction
Distance
Elevation

MAP FINDINGS

Site

Database(s)

EDR ID Number
EPA ID Number

ENGINE COMPANY 48 (Continued)

U004062644

Fax Number: Not reported
Modified By: DAFRANCI
Date Last Modified: 2018-09-20

Site Id: 17861
Affiliation Type: Mail Contact
Company Name: ASST. COMMISSIONER
Contact Type: Not reported
Contact Name: JOSEPH M. MASTROPIETRO
Address1: FDNY BUILDING MAINTENANCE DIVISION
Address2: 48-34 35TH STREET
City: LONG ISLAND CITY
State: NY
Zip Code: 11101
Country Code: 001
Phone: (718) 784-6510
EMail: MASTROJ@FDNY.NYC.GOV
Fax Number: Not reported
Modified By: KAKYER
Date Last Modified: 2013-06-12

Site Id: 17861
Affiliation Type: Facility Operator
Company Name: ENGINE COMPANY 48
Contact Type: Not reported
Contact Name: VINCENT FIORE
Address1: Not reported
Address2: Not reported
City: Not reported
State: NN
Zip Code: Not reported
Country Code: 001
Phone: (718) 430-0248
EMail: Not reported
Fax Number: Not reported
Modified By: DAFRANCI
Date Last Modified: 2016-09-15

Site Id: 17861
Affiliation Type: Emergency Contact
Company Name: N.Y.C. FIRE DEPARTMENT
Contact Type: Not reported
Contact Name: EOC/NOTIFICATION DESK
Address1: Not reported
Address2: Not reported
City: Not reported
State: NN
Zip Code: Not reported
Country Code: 999
Phone: (718) 999-2094
EMail: Not reported
Fax Number: Not reported
Modified By: NRLOMBAR
Date Last Modified: 2010-02-03

Tank Info:

Map ID
Direction
Distance
Elevation

MAP FINDINGS

Site

Database(s)

EDR ID Number
EPA ID Number

ENGINE COMPANY 48 (Continued)

U004062644

Tank Number: 001
Tank ID: 34976
Tank Status: Closed - In Place
Material Name: Closed - In Place
Capacity Gallons: 550
Install Date: 07/01/1977
Date Tank Closed: 05/01/1998
Registered: True
Tank Location: Underground
Tank Type: Steel/carbon steel
Material Code: 0009
Common Name of Substance: Gasoline

Tightness Test Method: NN
Date Test: Not reported
Next Test Date: Not reported
Pipe Model: Not reported
Modified By: TRANSLAT
Last Modified: 04/14/2017

Equipment Records:

B00 - Tank External Protection - None
C00 - Pipe Location - No Piping
D02 - Pipe Type - Galvanized Steel
F00 - Pipe External Protection - None
H00 - Tank Leak Detection - None
I04 - Overfill - Product Level Gauge (A/G)
G00 - Tank Secondary Containment - None
J02 - Dispenser - Suction Dispenser
A00 - Tank Internal Protection - None

Tank Number: 002
Tank ID: 34977
Tank Status: Closed - In Place
Material Name: Closed - In Place
Capacity Gallons: 550
Install Date: 07/01/1977
Date Tank Closed: 05/01/1998
Registered: True
Tank Location: Underground
Tank Type: Steel/carbon steel
Material Code: 0008
Common Name of Substance: Diesel

Tightness Test Method: NN
Date Test: Not reported
Next Test Date: Not reported
Pipe Model: Not reported
Modified By: TRANSLAT
Last Modified: 04/14/2017

Equipment Records:

G00 - Tank Secondary Containment - None
J02 - Dispenser - Suction Dispenser
B00 - Tank External Protection - None
C00 - Pipe Location - No Piping
D02 - Pipe Type - Galvanized Steel

Map ID
Direction
Distance
Elevation

MAP FINDINGS

Site

Database(s)

EDR ID Number
EPA ID Number

ENGINE COMPANY 48 (Continued)

U004062644

F00 - Pipe External Protection - None
A00 - Tank Internal Protection - None
H00 - Tank Leak Detection - None
I04 - Overfill - Product Level Gauge (A/G)

Tank Number: 003
Tank ID: 34978
Tank Status: Closed - In Place
Material Name: Closed - In Place
Capacity Gallons: 550
Install Date: 07/01/1977
Date Tank Closed: 05/01/1998
Registered: True
Tank Location: Underground
Tank Type: Steel/carbon steel
Material Code: 0009
Common Name of Substance: Gasoline

Tightness Test Method: NN
Date Test: Not reported
Next Test Date: Not reported
Pipe Model: Not reported
Modified By: TRANSLAT
Last Modified: 04/14/2017

Equipment Records:

B00 - Tank External Protection - None
C00 - Pipe Location - No Piping
D02 - Pipe Type - Galvanized Steel
F00 - Pipe External Protection - None
G00 - Tank Secondary Containment - None
J02 - Dispenser - Suction Dispenser
H00 - Tank Leak Detection - None
A00 - Tank Internal Protection - None
I04 - Overfill - Product Level Gauge (A/G)

Tank Number: 004
Tank ID: 56947
Tank Status: Closed - In Place
Material Name: Closed - In Place
Capacity Gallons: 550
Install Date: 07/01/1977
Date Tank Closed: 05/01/1998
Registered: True
Tank Location: Underground
Tank Type: Steel/carbon steel
Material Code: 0008
Common Name of Substance: Diesel

Tightness Test Method: NN
Date Test: Not reported
Next Test Date: Not reported
Pipe Model: Not reported
Modified By: TRANSLAT
Last Modified: 04/14/2017

Map ID
Direction
Distance
Elevation

MAP FINDINGS

Site

Database(s)

EDR ID Number
EPA ID Number

ENGINE COMPANY 48 (Continued)

U004062644

Equipment Records:

H00 - Tank Leak Detection - None
D02 - Pipe Type - Galvanized Steel
C02 - Pipe Location - Underground/On-ground
G00 - Tank Secondary Containment - None
J02 - Dispenser - Suction Dispenser
A00 - Tank Internal Protection - None
B01 - Tank External Protection - Painted/Asphalt Coating
F01 - Pipe External Protection - Painted/Asphalt Coating
I04 - Overfill - Product Level Gauge (A/G)

Tank Number: 005
Tank ID: 56948
Tank Status: Closed - Removed
Material Name: Closed - Removed
Capacity Gallons: 3000
Install Date: 07/01/1977
Date Tank Closed: 01/01/2003
Registered: True
Tank Location: Underground
Tank Type: Steel/carbon steel
Material Code: 0001
Common Name of Substance: #2 Fuel Oil (On-Site Consumption)

Tightness Test Method: NN
Date Test: Not reported
Next Test Date: Not reported
Pipe Model: Not reported
Modified By: TRANSLAT
Last Modified: 04/14/2017

Equipment Records:

H00 - Tank Leak Detection - None
I04 - Overfill - Product Level Gauge (A/G)
C03 - Pipe Location - Aboveground/Underground Combination
G00 - Tank Secondary Containment - None
J02 - Dispenser - Suction Dispenser
A00 - Tank Internal Protection - None
B01 - Tank External Protection - Painted/Asphalt Coating
F01 - Pipe External Protection - Painted/Asphalt Coating
D02 - Pipe Type - Galvanized Steel

Tank Number: 006
Tank ID: 56949
Tank Status: In Service
Material Name: In Service
Capacity Gallons: 1000
Install Date: 05/01/1998
Date Tank Closed: Not reported
Registered: True
Tank Location: Underground
Tank Type: Equivalent technology
Material Code: 0008
Common Name of Substance: Diesel

Map ID
 Direction
 Distance
 Elevation

MAP FINDINGS

Site

Database(s)

EDR ID Number
 EPA ID Number

ENGINE COMPANY 48 (Continued)

U004062644

Tightness Test Method: -
 Date Test: Not reported
 Next Test Date: Not reported
 Pipe Model: Not reported
 Modified By: DMPOKRZY
 Last Modified: 03/13/2018

Equipment Records:

- B04 - Tank External Protection - Fiberglass
- I02 - Overfill - High Level Alarm
- K01 - Spill Prevention - Catch Basin
- L09 - Piping Leak Detection - Exempt Suction Piping
- C02 - Pipe Location - Underground/On-ground
- F04 - Pipe External Protection - Fiberglass
- J02 - Dispenser - Suction Dispenser
- E04 - Piping Secondary Containment - Double walled UG
- A00 - Tank Internal Protection - None
- D01 - Pipe Type - Steel/Carbon Steel/Iron
- H01 - Tank Leak Detection - Interstitial - Electronic Monitoring
- G04 - Tank Secondary Containment - Double-Walled (Underground)

L169
SSE
1/8-1/4
0.127 mi.
673 ft.

ENGINE COMPANY 48
2417 WEBSTER AVENUE
BRONX, NY 10458

NY AST **A100293924**
N/A

Site 6 of 8 in cluster L

Relative:
Lower
Actual:
59 ft.

AST:
 Region: STATE
 DEC Region: 2
 Site Status: Active
 Facility Id: 2-357065
 Program Type: PBS
 UTM X: 593279.39379
 UTM Y: 4523739.97379
 Expiration Date: 06/28/2023
 Site Type: Municipality (Incl. Waste Water Treatment Plants, Utilities, Swimming Pools, etc.)

Affiliation Records:

Site Id: 17861
 Affiliation Type: Facility Owner
 Company Name: FIRE DEPARTMENT
 Contact Type: ASST. COMMISSIONER
 Contact Name: JOSEPH M. MASTROPIETRO
 Address1: 9 METROTECH
 Address2: Not reported
 City: BROOKLYN
 State: NY
 Zip Code: 11201-3857
 Country Code: 001
 Phone: (718) 999-2094
 EMail: Not reported
 Fax Number: Not reported
 Modified By: DAFRANCI
 Date Last Modified: 2018-09-20

Site Id: 17861
 Affiliation Type: Mail Contact
 Company Name: ASST. COMMISSIONER

Map ID
Direction
Distance
Elevation

MAP FINDINGS

Site

Database(s)

EDR ID Number
EPA ID Number

ENGINE COMPANY 48 (Continued)

A100293924

Contact Type: Not reported
Contact Name: JOSEPH M. MASTROPIETRO
Address1: FDNY BUILDING MAINTENANCE DIVISION
Address2: 48-34 35TH STREET
City: LONG ISLAND CITY
State: NY
Zip Code: 11101
Country Code: 001
Phone: (718) 784-6510
EMail: MASTROJ@FDNY.NYC.GOV
Fax Number: Not reported
Modified By: KAKYER
Date Last Modified: 2013-06-12

Site Id: 17861
Affiliation Type: Facility Operator
Company Name: ENGINE COMPANY 48
Contact Type: Not reported
Contact Name: VINCENT FIORE
Address1: Not reported
Address2: Not reported
City: Not reported
State: NN
Zip Code: Not reported
Country Code: 001
Phone: (718) 430-0248
EMail: Not reported
Fax Number: Not reported
Modified By: DAFRANCI
Date Last Modified: 2016-09-15

Site Id: 17861
Affiliation Type: Emergency Contact
Company Name: N.Y.C. FIRE DEPARTMENT
Contact Type: Not reported
Contact Name: EOC/NOTIFICATION DESK
Address1: Not reported
Address2: Not reported
City: Not reported
State: NN
Zip Code: Not reported
Country Code: 999
Phone: (718) 999-2094
EMail: Not reported
Fax Number: Not reported
Modified By: NRLOMBAR
Date Last Modified: 2010-02-03

Tank Info:

Tank Number: 007
Tank Id: 64730
Material Code: 0008
Common Name of Substance: Diesel

Equipment Records:

Map ID
Direction
Distance
Elevation

MAP FINDINGS

Site

Database(s)

EDR ID Number
EPA ID Number

ENGINE COMPANY 48 (Continued)

A100293924

C01 - Pipe Location - Aboveground
G01 - Tank Secondary Containment - Diking (Aboveground)
H99 - Tank Leak Detection - Other
J02 - Dispenser - Suction Dispenser
E00 - Piping Secondary Containment - None
K01 - Spill Prevention - Catch Basin
L09 - Piping Leak Detection - Exempt Suction Piping
A00 - Tank Internal Protection - None
B01 - Tank External Protection - Painted/Asphalt Coating
D01 - Pipe Type - Steel/Carbon Steel/Iron
F01 - Pipe External Protection - Painted/Asphalt Coating
I03 - Overfill - Automatic Shut-Off

Tank Location: 3
Tank Type: Steel/Carbon Steel/Iron
Tank Status: In Service
Pipe Model: Not reported
Install Date: 01/01/2003
Capacity Gallons: 240
Tightness Test Method: NN
Date Test: Not reported
Next Test Date: Not reported
Date Tank Closed: Not reported
Register: True
Modified By: DMPOKRZY
Last Modified: 03/13/2018
Material Name: diesel

Tank Number: 008
Tank Id: 248718

Equipment Records:

L09 - Piping Leak Detection - Exempt Suction Piping
E00 - Piping Secondary Containment - None
I04 - Overfill - Product Level Gauge (A/G)
C01 - Pipe Location - Aboveground
J02 - Dispenser - Suction Dispenser
K00 - Spill Prevention - None
D01 - Pipe Type - Steel/Carbon Steel/Iron
F01 - Pipe External Protection - Painted/Asphalt Coating
A00 - Tank Internal Protection - None
B01 - Tank External Protection - Painted/Asphalt Coating
G01 - Tank Secondary Containment - Diking (Aboveground)
H99 - Tank Leak Detection - Other

Tank Location: 3
Tank Type: Steel/Carbon Steel/Iron
Tank Status: In Service
Pipe Model: Not reported
Install Date: 03/01/1983
Capacity Gallons: 30
Tightness Test Method: NN
Date Test: Not reported
Next Test Date: Not reported
Date Tank Closed: Not reported
Register: True
Modified By: DMPOKRZY
Last Modified: 03/13/2018
Material Name: diesel

MAP FINDINGS

Map ID
 Direction
 Distance
 Elevation

Site

Database(s)

EDR ID Number
 EPA ID Number

L170 **ENGINE CO. 048/LADD. CO. 56 FDNY -DDC**
SSE **2417 WEBSTER AVENUE**
1/8-1/4 **BRONX, NY**
0.127 mi.
673 ft. **Site 7 of 8 in cluster L**

NY LTANKS **S105055062**
NY Spills **N/A**

Relative:
Lower
Actual:
59 ft.

LTANKS:

Facility ID: 0211705
 Site ID: 189341
 Closed Date: 2005-01-13
 Spill Number: 0211705
 Spill Date: 2003-02-25
 Spill Cause: Tank Failure
 Spill Source: Commercial/Industrial
 Spill Class: C3
 Cleanup Ceased: Not reported
 SWIS: 0301
 Investigator: AllIslam
 Referred To: Not reported
 Reported to Dept: 2003-02-25
 CID: 396
 Water Affected: Not reported
 Spill Notifier: Other
 Last Inspection: Not reported
 Recommended Penalty: False
 Meets Standard: False
 UST Involvement: False
 Remediation Phase: 0
 Date Entered In Computer: 2003-02-25
 Spill Record Last Update: 2005-04-14
 Spiller Name: Not reported
 Spiller Company: SAME
 Spiller Address: Not reported
 Spiller County: 999
 Spiller Contact: MICHELE VISIONE
 Spiller Phone: (718) 442-8200
 Spiller Extention: Not reported
 DEC Region: 2
 DER Facility ID: 208345
 DEC Memo: "Prior to Sept, 2004 data translation this spill Lead_DEC Field was KOLLEENY This spill is referred to spill # 0102686 and is closed today as per discussion with Alex. -II (01/13/05)."

Remarks: "closing ust in place - soil boring taken and teh smelled of oil."

All Materials:

Site ID: 189341
 Operable Unit ID: 865025
 Operable Unit: 01
 Material ID: 511494
 Material Code: 0001A
 Material Name: #2 fuel oil
 Case No.: Not reported
 Material FA: Petroleum
 Quantity: .00
 Units: G
 Recovered: .00
 Oxygenate: Not reported

Facility ID: 0102686

Map ID
Direction
Distance
Elevation

MAP FINDINGS

Site

Database(s)

EDR ID Number
EPA ID Number

ENGINE CO. 048/LADD. CO. 56 FDNY -DDC (Continued)

S105055062

Site ID: 249508
Closed Date: 2008-01-03
Spill Number: 0102686
Spill Date: 2001-06-11
Spill Cause: Tank Test Failure
Spill Source: Commercial/Industrial
Spill Class: B3
Cleanup Ceased: Not reported
SWIS: 0301
Investigator: jamaison
Referred To: Not reported
Reported to Dept: 2001-06-11
CID: 382
Water Affected: Not reported
Spill Notifier: Tank Tester
Last Inspection: Not reported
Recommended Penalty: False
Meets Standard: False
UST Involvement: False
Remediation Phase: 0
Date Entered In Computer: 2001-06-11
Spill Record Last Update: 2008-01-09
Spiller Name: Not reported
Spiller Company: NEW YORK CITY
Spiller Address: Not reported
Spiller County: 001
Spiller Contact: TONY C
Spiller Phone: (516) 938-5476
Spiller Extention: Not reported
DEC Region: 2
DER Facility ID: 208345
DEC Memo: "Prior to Sept, 2004 data translation this spill Lead_DEC Field was KOLLEENY Subsequently, the case is transferred to I. Islam. The case is also referred to spill # 9708513. The site is currently under remediation by CM- O'Brien-Kreitzberg and monitored by consultant URS - II (4/11/05). 7/6/06: DEC lead transferred from I. Islam to J.A. Maisonave 1/3/07 Reviewed the Request for Spill Closure Report submitted by URS and dated July 11, 2007. URS reviewed the tank closure report prepared by Gemstar Construction Corp. on March 13, 2003. The report summarized tank closure activities associated with the 3,000 gallon #2 Fuel Oil UST, which consisted of the advancement of 4 soil borings with 1 soil sample collected from each. Each boring was extended to 12 feet bgs and the sample was collected from the bottom of the boring. The soil samples were returned with no exceedences for VOCs and very minor exceedences for SVOCs. As part of the subsurface investigation performed for spill number 9708513, 2 monitoring wells were installed directly downgradient of the former fuel oil tank and were last sampled in 2003 and 2004. Both wells had 2 consecutive rounds of sampling with results returned below regulatory limits so sampling was discontinued. Also, a Sensitive Receptor Survey was conducted for spill case 9708513 and states that the groundwater will not adversely impact public health. URS requests closure of this spill case. This site is of no threat to human health or the Environment. This spill case will be closed and an NFA letter was issued today. - JAM"

Remarks: "gross failure. tony contacted in ref to failure. no further"

Map ID
Direction
Distance
Elevation

MAP FINDINGS

Site

Database(s)

EDR ID Number
EPA ID Number

ENGINE CO. 048/LADD. CO. 56 FDNY -DDC (Continued)

S105055062

All TTF:

Facility ID: 0102686
Spill Number: 0102686
Spill Tank Test: 1526365
Site ID: 249508
Tank Number: 1
Tank Size: 3000
Material: 0001
EPA UST: Not reported
UST: Not reported
Cause: Not reported
Source: Not reported
Test Method: 03
Test Method 2: Horner EZ Check I or II
Leak Rate: .00
Gross Fail: Not reported
Modified By: Spills
Last Modified Date: Not reported

All Materials:

Site ID: 249508
Operable Unit ID: 841386
Operable Unit: 01
Material ID: 565978
Material Code: 0001A
Material Name: #2 fuel oil
Case No.: Not reported
Material FA: Petroleum
Quantity: .00
Units: G
Recovered: .00
Oxygenate: Not reported

SPILLS:

Facility ID: 9708513
Facility Type: ER
Spill Number: 9708513
DER Facility ID: 208345
Site ID: 254362
DEC Region: 2
Closed Date: 2006-09-22
Spill Cause: Other
Spill Class: B3
SWIS: 0301
Spill Date: 1997-10-21
Investigator: jamaison
Referred To: Not reported
Reported to Dept: 1997-10-21
CID: 204
Water Affected: Not reported
Spill Source: Commercial/Industrial
Spill Notifier: Local Agency
Cleanup Ceased: Not reported
Cleanup Meets Std: False
Last Inspection: Not reported

Map ID
Direction
Distance
Elevation

MAP FINDINGS

Site

Database(s)

EDR ID Number
EPA ID Number

ENGINE CO. 048/LADD. CO. 56 FDNY -DDC (Continued)

S105055062

Recommended Penalty: False
UST Trust: False
Remediation Phase: 0
Date Entered In Computer: 1997-10-21
Spill Record Last Update: 2006-09-27
Spiller Name: TONY MORENO
Spiller Company: NEW YORK CITY DDC
Spiller Address: 30-30 THOMPSON AVENUE
Spiller Company: 001
Contact Name: ANDRE LAPRES
DEC Memo: "Prior to Sept, 2004 data translation this spill Lead_DEC Field was KOLLEENY SUSPECTED DIESEL SPILL. SPILL IDENTIFIED THROUGH ANALYTICAL RESULTS. Subsequently, the case is transferred to I. Islam. The spill is also referred to Spill # 0102686. The site is under remediation by CM- OBK and monitored by consultant URS. -II. 4/12/05- Quartely report (Sep.- Dec., 2004) submitted by URS is reviewed. 6 monitoring wells have been dropped from sampling for being under compliance with groundwater quality criteria for two consecutive events. ORC socks have been installed/replaced in wells. URS will continue monitoring the groundwater via quartely groundwater sampling. - II. 6/17/05- Reviewed the monitoring report Jan.-Mar./05. GW sampling results from 3 of the 7 monitored wells are under compliance for the last two consecutive sampling events. The results from remaining wells also show substantial improvement. All wells are already free from Free Product. Routine quarterly monitoring to continue. - II. 8/15/05- Reviewed the 2nd quarterly monitoring report, dated July 5/05. May 18/05 GW sampling event exhibited compounds above the NYSDEC GW Quality Criteria in five monitoring wells with TVOC concentration ranging from 22.2ppb to 1,303ppb. Wells TW-02 and TW-03 had the highest contaminant concentration 1,303ppb and 1,268ppb of TVOC respectively, and URS has recommended replacing ORC socks in these two wells. URS's recommendation is approved. Quarterly monitoring will continue. URS is informed of the spill # 9708513 as the correct Spill # attributed to this remedial activities instead of spill # 99412990 as mentioned in the report. - II 10/4/05- Reviewed the 3rd quartely monitoring report, dt. September 7/05. July/05 GW sampling results from current six monitoring wells exhibit total VOC concentration ranging from 23.2ppb to 493ppb. Well MW-13 was not sampled due to inaccessibility. Recent data indicate that dissolved phase contaminant levels are highest in wells TW-01, TW-02 and TW-03, and URS recommends replacing the ORC socks in all these three wells. Recommendation is approved, and routine quarterly monitoring will continue.- II 3/09/06: This spill transferred from I. Islam to Q. Abidi. 7/6/06: DEC lead transferred from Q. Abidi to J.A. Maisonave. - JAM 9/20/2006 Received a letter requesting spill closure dated 9/15/06 from URS. URS collected samples from 7 monitoring wells on 6/26/06. All other wells were removed from the sampling program because two consecutive sampling events showed VOCs were not detected. The last sampling event showed only one well, MW-13, with VOCs at levels slightly above criteria. Some other wells previously had some VOCs but were all non-detect this last round. URS conducted a Sensitive Receptor Survey. Groundwater is not used for potable water and there are no surface body of water, wetland, or significant ecological resource within 1,000 feet of the site. All utility vaults, storm and sanitary sewers, and subway/tunnels are not threatened by the residual GW contamination. Buildings in the area are primarily commercial and do not have basements. Residential

Map ID
 Direction
 Distance
 Elevation

MAP FINDINGS

Site

Database(s)

EDR ID Number
 EPA ID Number

ENGINE CO. 048/LADD. CO. 56 FDNY -DDC (Continued)

S105055062

buildings near the site are hydraulically upgradient and are not considered threatened by the residual GW contamination. This site is of no threat to human health or the environment. This spill case will be closed and a NFA letter will be issued. - JAM"

Remarks: "LEAKAGE FROM UNDERGROUND TANK "

All Materials:

Site ID:	254362
Operable Unit ID:	1051697
Operable Unit:	01
Material ID:	330481
Material Code:	0009
Material Name:	gasoline
Case No.:	Not reported
Material FA:	Petroleum
Quantity:	.00
Units:	G
Recovered:	.00
Oxygenate:	Not reported

Site ID:	254362
Operable Unit ID:	1051697
Operable Unit:	01
Material ID:	330480
Material Code:	0008
Material Name:	diesel
Case No.:	Not reported
Material FA:	Petroleum
Quantity:	.00
Units:	G
Recovered:	.00
Oxygenate:	Not reported

Q171
South
1/8-1/4
0.127 mi.
673 ft.

2405 MARION CORPORATION
2405 MARION AVENUE
BRONX, NY 10458
Site 1 of 6 in cluster Q

NY AST U003391095
N/A

Relative:
Lower
Actual:
88 ft.

AST:

Region:	STATE
DEC Region:	2
Site Status:	Active
Facility Id:	2-331511
Program Type:	PBS
UTM X:	593158.47134
UTM Y:	4523708.56249
Expiration Date:	12/30/2022
Site Type:	Apartment Building/Office Building

Affiliation Records:

Site Id:	15655
Affiliation Type:	Facility Owner
Company Name:	2405 MARION CORPORATION
Contact Type:	OWNER
Contact Name:	MARINO ROSARIO
Address1:	2252 NEWBOLD AVENUE
Address2:	Not reported

Map ID
Direction
Distance
Elevation

MAP FINDINGS

Site

Database(s)

EDR ID Number
EPA ID Number

2405 MARION CORPORATION (Continued)

U003391095

City: BRONX
State: NY
Zip Code: 10462
Country Code: 001
Phone: (718) 863-9709
EMail: DAISHA423@AOL.COM
Fax Number: Not reported
Modified By: MFLEONAR
Date Last Modified: 2017-11-29

Site Id: 15655
Affiliation Type: Mail Contact
Company Name: 2405 MARION CORPORATION
Contact Type: OWNER
Contact Name: MARINO ROSARIO
Address1: 2252 NEWBOLD AVENUE
Address2: Not reported
City: BRONX
State: NY
Zip Code: 10462
Country Code: 001
Phone: (718) 863-9709
EMail: DAISHA423@AOL.COM
Fax Number: Not reported
Modified By: MFLEONAR
Date Last Modified: 2017-11-29

Site Id: 15655
Affiliation Type: Facility Operator
Company Name: 2405 MARION CORPORATION
Contact Type: Not reported
Contact Name: RAMON BATTLE
Address1: Not reported
Address2: Not reported
City: Not reported
State: NN
Zip Code: Not reported
Country Code: 001
Phone: (646) 764-7001
EMail: Not reported
Fax Number: Not reported
Modified By: KXTANG
Date Last Modified: 2007-11-19

Site Id: 15655
Affiliation Type: Emergency Contact
Company Name: 2405 MARION CORPORATION
Contact Type: Not reported
Contact Name: MARINO ROSARIO
Address1: Not reported
Address2: Not reported
City: Not reported
State: NN
Zip Code: Not reported
Country Code: 999
Phone: (718) 863-9709
EMail: Not reported

Map ID
Direction
Distance
Elevation

MAP FINDINGS

Site

Database(s)

EDR ID Number
EPA ID Number

2405 MARION CORPORATION (Continued)

U003391095

Fax Number: Not reported
Modified By: MFLEONAR
Date Last Modified: 2017-11-29

Tank Info:

Tank Number: 001
Tank Id: 20761
Material Code: 0002
Common Name of Substance: #4 Fuel Oil (On-Site Consumption)

Equipment Records:

H00 - Tank Leak Detection - None
I00 - Overfill - None
E00 - Piping Secondary Containment - None
G00 - Tank Secondary Containment - None
J01 - Dispenser - Pressurized Dispenser
B00 - Tank External Protection - None
C00 - Pipe Location - No Piping
F00 - Pipe External Protection - None
K00 - Spill Prevention - None
A00 - Tank Internal Protection - None
D01 - Pipe Type - Steel/Carbon Steel/Iron
L00 - Piping Leak Detection - None

Tank Location: 1
Tank Type: Steel/Carbon Steel/Iron
Tank Status: In Service
Pipe Model: Not reported
Install Date: 01/01/1951
Capacity Gallons: 5000
Tightness Test Method: -
Date Test: Not reported
Next Test Date: Not reported
Date Tank Closed: Not reported
Register: True
Modified By: MFLEONAR
Last Modified: 11/29/2017
Material Name: #4 fuel oil (on-site consumption)

**N172
NNW
1/8-1/4
0.128 mi.
674 ft.**

**2530 GRAND CONCOURSE
2530 GRAND CONCOURSE
BRONX, NY 10458
Site 9 of 12 in cluster N**

**NY AST U004081621
N/A**

**Relative:
Higher
Actual:
131 ft.**

AST:
Region: STATE
DEC Region: 2
Site Status: Active
Facility Id: 2-064335
Program Type: PBS
UTM X: 593018.36589
UTM Y: 4524166.61000
Expiration Date: 08/25/2022
Site Type: Other

Affiliation Records:

Map ID
Direction
Distance
Elevation

MAP FINDINGS

Site

Database(s)

EDR ID Number
EPA ID Number

2530 GRAND CONCOURSE (Continued)

U004081621

Site Id: 1337
Affiliation Type: Mail Contact
Company Name: GRAND CONCOURSE FORDHAM LLC
Contact Type: Not reported
Contact Name: ALDEN MADRUGA
Address1: 15 VERBENA AVE
Address2: SUITE 200
City: FLORAL PARK
State: NY
Zip Code: 10458
Country Code: 001
Phone: (516) 821-2070 242
EMail: ALDEN@GDICONSTRUCTIONLLC.COM
Fax Number: Not reported
Modified By: MRBARROW
Date Last Modified: 2018-04-30

Site Id: 1337
Affiliation Type: Facility Operator
Company Name: 2530 GRAND CONCOURSE
Contact Type: Not reported
Contact Name: NA
Address1: Not reported
Address2: Not reported
City: Not reported
State: NN
Zip Code: Not reported
Country Code: 001
Phone: (718) 329-2037
EMail: Not reported
Fax Number: Not reported
Modified By: MRBARROW
Date Last Modified: 2018-04-30

Site Id: 1337
Affiliation Type: Emergency Contact
Company Name: GRAND CONCOURSE FORDHAM LLC
Contact Type: Not reported
Contact Name: RICH
Address1: Not reported
Address2: Not reported
City: Not reported
State: NN
Zip Code: Not reported
Country Code: 999
Phone: (203) 224-0059
EMail: Not reported
Fax Number: Not reported
Modified By: MRBARROW
Date Last Modified: 2018-04-30

Site Id: 1337
Affiliation Type: Facility Owner
Company Name: GRAND CONCOURSE FORDHAM LLC
Contact Type: MEMBER
Contact Name: JORGE MADRUGA
Address1: 15 VERBENA AVE, SUITE 200

Map ID
Direction
Distance
Elevation

MAP FINDINGS

Site

Database(s)

EDR ID Number
EPA ID Number

2530 GRAND CONCOURSE (Continued)

U004081621

Address2: Not reported
City: FLORAL PARK
State: NY
Zip Code: 11001
Country Code: 001
Phone: (516) 821-2070
EMail: Not reported
Fax Number: Not reported
Modified By: MRBARROW
Date Last Modified: 2018-04-30

Tank Info:

Tank Number: 001
Tank Id: 2374
Material Code: 0001
Common Name of Substance: #2 Fuel Oil (On-Site Consumption)

Equipment Records:

B00 - Tank External Protection - None
C00 - Pipe Location - No Piping
F00 - Pipe External Protection - None
J02 - Dispenser - Suction Dispenser
K99 - Spill Prevention - Other
D01 - Pipe Type - Steel/Carbon Steel/Iron
A00 - Tank Internal Protection - None
H00 - Tank Leak Detection - None
L09 - Piping Leak Detection - Exempt Suction Piping
E00 - Piping Secondary Containment - None
G03 - Tank Secondary Containment - Vault (w/o access)
I04 - Overfill - Product Level Gauge (A/G)

Tank Location: 6
Tank Type: Steel/Carbon Steel/Iron
Tank Status: In Service
Pipe Model: Not reported
Install Date: 12/01/1959
Capacity Gallons: 10000
Tightness Test Method: NN
Date Test: Not reported
Next Test Date: Not reported
Date Tank Closed: Not reported
Register: True
Modified By: KAKYER
Last Modified: 04/14/2017
Material Name: #2 fuel oil (on-site consumption)

O173
NW
1/8-1/4
0.128 mi.
677 ft.

CON EDISON SERVICE BOX: 15164
201 E FORDHAM RD FRONT OF
BRONX, NY 10468
Site 7 of 14 in cluster O

RCRA NonGen / NLR 1017775287
FINDS NYP004531158

Relative:
Higher
Actual:
121 ft.

RCRA NonGen / NLR:
Date form received by agency: 06/14/2014
Facility name: CON EDISON SERVICE BOX: 15164
Facility address: 201 E FORDHAM RD FRONT OF
BRONX, NY 10468

Map ID
Direction
Distance
Elevation

MAP FINDINGS

Site

Database(s)

EDR ID Number
EPA ID Number

CON EDISON SERVICE BOX: 15164 (Continued)

1017775287

EPA ID: NYP004531158
Mailing address: IRVING PL, 15TH FL NE
NEW YORK, NY 10003
Contact: THOMAS TEELING
Contact address: Not reported
Not reported
Contact country: Not reported
Contact telephone: 212-460-3770
Contact email: Not reported
EPA Region: 02
Classification: Non-Generator
Description: Handler: Non-Generators do not presently generate hazardous waste

Handler Activities Summary:

U.S. importer of hazardous waste: No
Mixed waste (haz. and radioactive): No
Recycler of hazardous waste: No
Transporter of hazardous waste: No
Treater, storer or disposer of HW: No
Underground injection activity: No
On-site burner exemption: No
Furnace exemption: No
Used oil fuel burner: No
Used oil processor: No
User oil refiner: No
Used oil fuel marketer to burner: No
Used oil Specification marketer: No
Used oil transfer facility: No
Used oil transporter: No

Historical Generators:

Date form received by agency: 05/14/2014
Site name: CON EDISON
Classification: Large Quantity Generator

Date form received by agency: 05/14/2014
Site name: CON EDISON
Classification: Not a generator, verified

Violation Status: No violations found

FINDS:

Registry ID: 110063768007

Environmental Interest/Information System

RCRAInfo is a national information system that supports the Resource Conservation and Recovery Act (RCRA) program through the tracking of events and activities related to facilities that generate, transport, and treat, store, or dispose of hazardous waste. RCRAInfo allows RCRA program staff to track the notification, permit, compliance, and corrective action activities required under RCRA.

[Click this hyperlink](#) while viewing on your computer to access additional FINDS: detail in the EDR Site Report.

Map ID
 Direction
 Distance
 Elevation

MAP FINDINGS

Site

Database(s)

EDR ID Number
 EPA ID Number

CON EDISON (Continued)

S117060865

Alt Facility RCRA ID: Not reported
 Alt Facility Sign Date: Not reported
 MGMT Method Type Code: H110
 Waste Code: Not reported
 Waste Code: Not reported
 Waste Code: Not reported
 Waste Code: Not reported
 Waste Code: Not reported
 Waste Code: Not reported
 Quantity: 1000
 Units: P - Pounds
 Number of Containers: 1
 Container Type: TT - Cargo tank, tank trucks
 Handling Method: T Chemical, physical, or biological treatment.
 Specific Gravity: 1
 Waste Code: D008
 Waste Code 1_2: Not reported
 Waste Code 1_3: Not reported
 Waste Code 1_4: Not reported
 Waste Code 1_5: Not reported
 Waste Code 1_6: Not reported

[Click this hyperlink](#) while viewing on your computer to access
 -1 additional NY MANIFEST: record(s) in the EDR Site Report.

R175
 SW
 1/8-1/4
 0.129 mi.
 682 ft.

VALENTINE 2400 LLC
2400 VALENTINE AVENUE
BRONX, NY 10458

NY AST U003389141
N/A

Site 1 of 18 in cluster R

Relative:
Higher
Actual:
107 ft.

AST:
 Region: STATE
 DEC Region: 2
 Site Status: Active
 Facility Id: 2-293857
 Program Type: PBS
 UTM X: 592991.19508
 UTM Y: 4523763.28149
 Expiration Date: 07/29/2020
 Site Type: Apartment Building/Office Building

Affiliation Records:
 Site Id: 13426
 Affiliation Type: Mail Contact
 Company Name: VALENTINE 2400 LLC
 Contact Type: MEMBER
 Contact Name: MR. WEINBERGER
 Address1: 5014 16TH AVE #257
 Address2: Not reported
 City: BROOKLYN
 State: NY
 Zip Code: 11204
 Country Code: 001
 Phone: (718) 851-4773
 EMail: Not reported
 Fax Number: Not reported

Map ID
Direction
Distance
Elevation

MAP FINDINGS

Site

Database(s)

EDR ID Number
EPA ID Number

VALENTINE 2400 LLC (Continued)

U003389141

Modified By: NTFREEMA
Date Last Modified: 2015-08-31

Site Id: 13426
Affiliation Type: Facility Operator
Company Name: VALENTINE 2400 LLC
Contact Type: Not reported
Contact Name: SIMON FELSEMBERG
Address1: Not reported
Address2: Not reported
City: Not reported
State: NN
Zip Code: Not reported
Country Code: 999
Phone: (347) 546-5963
EMail: Not reported
Fax Number: Not reported
Modified By: NTFREEMA
Date Last Modified: 2015-08-31

Site Id: 13426
Affiliation Type: Emergency Contact
Company Name: VALENTINE 2400 LLC
Contact Type: Not reported
Contact Name: SIMON FELSEMBERG
Address1: Not reported
Address2: Not reported
City: Not reported
State: NN
Zip Code: Not reported
Country Code: 999
Phone: (347) 546-5963
EMail: Not reported
Fax Number: Not reported
Modified By: NTFREEMA
Date Last Modified: 2015-08-31

Site Id: 13426
Affiliation Type: Facility Owner
Company Name: VALENTINE 2400 LLC
Contact Type: MEMBER
Contact Name: MR. WEINBERGER
Address1: 5014 16TH AVE #257
Address2: Not reported
City: BROOKLYN
State: NY
Zip Code: 11204
Country Code: 001
Phone: (718) 851-4773
EMail: Not reported
Fax Number: Not reported
Modified By: NTFREEMA
Date Last Modified: 2015-08-31

Tank Info:

Tank Number: 001

Map ID
Direction
Distance
Elevation

MAP FINDINGS

Site

Database(s)

EDR ID Number
EPA ID Number

VALENTINE 2400 LLC (Continued)

U003389141

Tank Id: 15312
Material Code: 0001
Common Name of Substance: #2 Fuel Oil (On-Site Consumption)

Equipment Records:

A00 - Tank Internal Protection - None
D01 - Pipe Type - Steel/Carbon Steel/Iron
H01 - Tank Leak Detection - Interstitial - Electronic Monitoring
I04 - Overfill - Product Level Gauge (A/G)
E00 - Piping Secondary Containment - None
G03 - Tank Secondary Containment - Vault (w/o access)
K01 - Spill Prevention - Catch Basin
L09 - Piping Leak Detection - Exempt Suction Piping
B00 - Tank External Protection - None
C00 - Pipe Location - No Piping
J02 - Dispenser - Suction Dispenser
F00 - Pipe External Protection - None

Tank Location: 1
Tank Type: Steel/Carbon Steel/Iron
Tank Status: In Service
Pipe Model: Not reported
Install Date: 10/16/1940
Capacity Gallons: 4000
Tightness Test Method: NN
Date Test: Not reported
Next Test Date: Not reported
Date Tank Closed: Not reported
Register: True
Modified By: NTFREEMA
Last Modified: 04/14/2017
Material Name: #2 fuel oil (on-site consumption)

R176
SW
1/8-1/4
0.129 mi.
682 ft.

**CON EDISON
2400 VALENTINE AVE FRONT OF
BRONX, NY 10457**

**NY Spills S106012812
NY MANIFEST N/A**

Site 2 of 18 in cluster R

**Relative:
Higher
Actual:
107 ft.**

SPILLS:
Facility ID: 0300097
Facility Type: ER
Spill Number: 0300097
DER Facility ID: 229845
Site ID: 283382
DEC Region: 2
Closed Date: 2003-07-21
Spill Cause: Equipment Failure
Spill Class: C4
SWIS: 3101
Spill Date: 2003-04-03
Investigator: RWAUSTIN
Referred To: Not reported
Reported to Dept: 2003-04-03
CID: 201
Water Affected: Not reported
Spill Source: Private Dwelling
Spill Notifier: Responsible Party

Map ID
Direction
Distance
Elevation

MAP FINDINGS

Site

Database(s)

EDR ID Number
EPA ID Number

CON EDISON (Continued)

S106012812

Cleanup Ceased: Not reported
Cleanup Meets Std: False
Last Inspection: Not reported
Recommended Penalty: False
UST Trust: False
Remediation Phase: 0
Date Entered In Computer: 2003-04-03
Spill Record Last Update: 2003-09-25
Spiller Name: CALLER
Spiller Company: VERNON BROWN
Spiller Address: 290 LOCUST AV
Spiller Company: 001
Contact Name: CALLER
DEC Memo: "Prior to Sept, 2004 data translation this spill Lead_DEC Field was AUSTIN CALLED CASTLE OIL CO. WHO CONFIRMED THAT CLEAN-UP IS COMPLETED. CALLED RAFIEL AT 2400 VALENTINE AVE. (718 295-5172) WHO CONFIRMED CLEAN IS BEEN DONE. E.R. 7/21/03 - AUSTIN - DUE TO CLEANUP CONFIRMED BY AFFECTED PARTY, SPILL CLOSED IN DATABASE - END"
Remarks: "GAGE FAILED CAUSING TANK OVERFILL. SPILL ON THE FLOOR HAS BEEN CLEANED UP HOWEVER THE OIL ON THE WALLS WILL BE CLEANED UP TOMORROW."

All Materials:
Site ID: 283382
Operable Unit ID: 868396
Operable Unit: 01
Material ID: 508172
Material Code: 0002A
Material Name: #4 fuel oil
Case No.: Not reported
Material FA: Petroleum
Quantity: 10.00
Units: G
Recovered: .00
Oxygenate: Not reported

NY MANIFEST:
Country: USA
EPA ID: NYP004532537
Facility Status: Not reported
Location Address 1: 2400 VALENTINE AV
Code: BP
Location Address 2: SB12031
Total Tanks: Not reported
Location City: BRONX
Location State: NY
Location Zip: 10458
Location Zip 4: Not reported

NY MANIFEST:
EPAID: NYP004532537
Mailing Name: CON EDISON
Mailing Contact: CON EDISON
Mailing Address 1: 4 IRVING PL
Mailing Address 2: 15TH FL
Mailing City: NEW YORK
Mailing State: NY
Mailing Zip: 10003

Map ID
Direction
Distance
Elevation

MAP FINDINGS

Site

Database(s)

EDR ID Number
EPA ID Number

CON EDISON (Continued)

S106012812

Mailing Zip 4: Not reported
Mailing Country: USA
Mailing Phone: Not reported

NY MANIFEST:

Document ID: Not reported
Manifest Status: Not reported
seq: Not reported
Year: 2014
Trans1 State ID: NJD003812047
Trans2 State ID: Not reported
Generator Ship Date: 05/15/2014
Trans1 Recv Date: 05/15/2014
Trans2 Recv Date: Not reported
TSD Site Recv Date: 05/16/2014
Part A Recv Date: Not reported
Part B Recv Date: Not reported
Generator EPA ID: NYP004532537
Trans1 EPA ID: Not reported
Trans2 EPA ID: Not reported
TSDF ID 1: NJD991291105
TSDF ID 2: Not reported
Manifest Tracking Number: 002422801GBF
Import Indicator: N
Export Indicator: N
Discr Quantity Indicator: N
Discr Type Indicator: N
Discr Residue Indicator: N
Discr Partial Reject Indicator: N
Discr Full Reject Indicator: N
Manifest Ref Number: Not reported
Alt Facility RCRA ID: Not reported
Alt Facility Sign Date: Not reported
MGMT Method Type Code: H110
Waste Code: Not reported
Waste Code: Not reported
Waste Code: Not reported
Waste Code: Not reported
Waste Code: Not reported
Waste Code: Not reported
Quantity: 500
Units: P - Pounds
Number of Containers: 1
Container Type: TT - Cargo tank, tank trucks
Handling Method: T Chemical, physical, or biological treatment.
Specific Gravity: 1
Waste Code: D008
Waste Code 1_2: Not reported
Waste Code 1_3: Not reported
Waste Code 1_4: Not reported
Waste Code 1_5: Not reported
Waste Code 1_6: Not reported

[Click this hyperlink](#) while viewing on your computer to access
-1 additional NY MANIFEST: record(s) in the EDR Site Report.

Map ID
Direction
Distance
Elevation

MAP FINDINGS

Site

Database(s)

EDR ID Number
EPA ID Number

R177
SW
1/8-1/4
0.129 mi.
682 ft.

CON EDISON SERVICE BOX: 12031
2400 VALENTINE AVE FRONT OF
BRONX, NY 10457

RCRA NonGen / NLR
FINDS 1017775421
NYP004532537

Site 3 of 18 in cluster R

Relative:
Higher

RCRA NonGen / NLR:

Actual:
107 ft.

Date form received by agency: 06/15/2014
Facility name: CON EDISON SERVICE BOX: 12031
Facility address: 2400 VALENTINE AVE FRONT OF
BRONX, NY 10457
EPA ID: NYP004532537
Mailing address: IRVING PL, 15TH FL NE
NEW YORK, NY 10003
Contact: THOMAS TEELING
Contact address: Not reported
Not reported
Contact country: Not reported
Contact telephone: 212-460-3770
Contact email: Not reported
EPA Region: 02
Classification: Non-Generator
Description: Handler: Non-Generators do not presently generate hazardous waste

Handler Activities Summary:

U.S. importer of hazardous waste: No
Mixed waste (haz. and radioactive): No
Recycler of hazardous waste: No
Transporter of hazardous waste: No
Treater, storer or disposer of HW: No
Underground injection activity: No
On-site burner exemption: No
Furnace exemption: No
Used oil fuel burner: No
Used oil processor: No
User oil refiner: No
Used oil fuel marketer to burner: No
Used oil Specification marketer: No
Used oil transfer facility: No
Used oil transporter: No

Historical Generators:

Date form received by agency: 05/15/2014
Site name: CON EDISON
Classification: Large Quantity Generator

Date form received by agency: 05/15/2014
Site name: CON EDISON
Classification: Not a generator, verified

Violation Status: No violations found

FINDS:

Registry ID: 110063773867

Environmental Interest/Information System

RCRAInfo is a national information system that supports the Resource
Conservation and Recovery Act (RCRA) program through the tracking of

Map ID
 Direction
 Distance
 Elevation

MAP FINDINGS

Site

Database(s)

EDR ID Number
 EPA ID Number

CON EDISON SERVICE BOX: 12031 (Continued)

1017775421

events and activities related to facilities that generate, transport, and treat, store, or dispose of hazardous waste. RCRAInfo allows RCRA program staff to track the notification, permit, compliance, and corrective action activities required under RCRA.

[Click this hyperlink](#) while viewing on your computer to access additional FINDS: detail in the EDR Site Report.

S178
East
1/8-1/4
0.130 mi.
689 ft.

NYNEX
2505 WEBSTER AVENUE
BRONX, NY
Site 1 of 10 in cluster S

NY MANIFEST **1009233831**
N/A

Relative:
Lower
Actual:
71 ft.

NY MANIFEST:
 Country: USA
 EPA ID: NYP000921569
 Facility Status: Not reported
 Location Address 1: 2505 WEBSTER AVENUE
 Code: BP
 Location Address 2: Not reported
 Total Tanks: Not reported
 Location City: BRONX
 Location State: NY
 Location Zip: Not reported
 Location Zip 4: Not reported

NY MANIFEST:
 EPAID: NYP000921569
 Mailing Name: NYNEX
 Mailing Contact: SUSHMITA BISWAS
 Mailing Address 1: 221 EAST 37TH STREET
 Mailing Address 2: Not reported
 Mailing City: NEW YORK
 Mailing State: NY
 Mailing Zip: 10016
 Mailing Zip 4: Not reported
 Mailing Country: USA
 Mailing Phone: 2123387126

NY MANIFEST:
 Document ID: MIA4133784
 Manifest Status: K
 seq: Not reported
 Year: 1995
 Trans1 State ID: Not reported
 Trans2 State ID: Not reported
 Generator Ship Date: 08/17/1995
 Trans1 Recv Date: 08/17/1995
 Trans2 Recv Date: 08/28/1995
 TSD Site Recv Date: 09/06/1995
 Part A Recv Date: / /
 Part B Recv Date: 09/25/1995
 Generator EPA ID: NYP000921569
 Trans1 EPA ID: NYD010951986
 Trans2 EPA ID: NYD046765574
 TSD ID 1: MID096963194

Map ID
 Direction
 Distance
 Elevation

MAP FINDINGS

Site

Database(s)

EDR ID Number
 EPA ID Number

NYNEX (Continued)

1009233831

TSDf ID 2:	Not reported
Manifest Tracking Number:	Not reported
Import Indicator:	Not reported
Export Indicator:	Not reported
Discr Quantity Indicator:	Not reported
Discr Type Indicator:	Not reported
Discr Residue Indicator:	Not reported
Discr Partial Reject Indicator:	Not reported
Discr Full Reject Indicator:	Not reported
Manifest Ref Number:	Not reported
Alt Facility RCRA ID:	Not reported
Alt Facility Sign Date:	Not reported
MGMT Method Type Code:	Not reported
Waste Code:	D008 - LEAD 5.0 MG/L TCLP
Waste Code:	Not reported
Waste Code:	Not reported
Waste Code:	Not reported
Waste Code:	Not reported
Waste Code:	Not reported
Quantity:	00600
Units:	P - Pounds
Number of Containers:	002
Container Type:	DM - Metal drums, barrels
Handling Method:	L Landfill.
Specific Gravity:	100

[Click this hyperlink](#) while viewing on your computer to access
 -1 additional NY MANIFEST: record(s) in the EDR Site Report.

P179
NNE
1/8-1/4
0.132 mi.
699 ft.

RBD REALTY CONSULTANTS
2550 BRIGGS AVENUE
BRONX, NY 10458

NY AST **U004078176**
N/A

Site 2 of 4 in cluster P

Relative:
Higher
Actual:
112 ft.

AST:	
Region:	STATE
DEC Region:	2
Site Status:	Active
Facility Id:	2-602873
Program Type:	PBS
UTM X:	593244.00779
UTM Y:	4524150.35898
Expiration Date:	12/20/2021
Site Type:	Apartment Building/Office Building

Affiliation Records:	
Site Id:	24828
Affiliation Type:	Facility Owner
Company Name:	RBD REALTY CONSULTANTS
Contact Type:	AGENT
Contact Name:	BEATRICE MELENDEZ
Address1:	2465 ARTHUR AVE
Address2:	Not reported
City:	BRONX
State:	NY
Zip Code:	10458

Map ID
Direction
Distance
Elevation

MAP FINDINGS

Site

Database(s)

EDR ID Number
EPA ID Number

RBD REALTY CONSULTANTS (Continued)

U004078176

Country Code: 001
Phone: (347) 226-4218
EMail: Not reported
Fax Number: Not reported
Modified By: MSBAPTIS
Date Last Modified: 2011-05-20

Site Id: 24828
Affiliation Type: Mail Contact
Company Name: RBD REALTY CONSULTANTS
Contact Type: Not reported
Contact Name: BEATRICE MELENDEZ
Address1: 2465 ARTHUR AVENUE
Address2: Not reported
City: BRONX
State: NY
Zip Code: 10458
Country Code: 001
Phone: (347) 226-4218
EMail: BEATRIZ@ARBENIMANAGEMENT.COM
Fax Number: Not reported
Modified By: CGFREEDM
Date Last Modified: 2013-10-22

Site Id: 24828
Affiliation Type: Facility Operator
Company Name: RBD REALTY CONSULTANTS
Contact Type: Not reported
Contact Name: METI ADEMAJ
Address1: Not reported
Address2: Not reported
City: Not reported
State: NN
Zip Code: Not reported
Country Code: 001
Phone: (347) 780-6356
EMail: Not reported
Fax Number: Not reported
Modified By: DMPOKRZY
Date Last Modified: 2016-12-19

Site Id: 24828
Affiliation Type: Emergency Contact
Company Name: RBD REALTY CONSULTANTS
Contact Type: Not reported
Contact Name: BEATRICE MELENDEZ
Address1: Not reported
Address2: Not reported
City: Not reported
State: NN
Zip Code: Not reported
Country Code: 999
Phone: (347) 226-4144
EMail: Not reported
Fax Number: Not reported
Modified By: MSBAPTIS
Date Last Modified: 2011-05-20

Map ID
Direction
Distance
Elevation

MAP FINDINGS

Site

Database(s)

EDR ID Number
EPA ID Number

RBD REALTY CONSULTANTS (Continued)

U004078176

Tank Info:

Tank Number: 001
Tank Id: 51941
Material Code: 0001
Common Name of Substance: #2 Fuel Oil (On-Site Consumption)

Equipment Records:

B05 - Tank External Protection - Jacketed
I05 - Overfill - Vent Whistle
F02 - Pipe External Protection - Original Sacrificial Anode
G01 - Tank Secondary Containment - Diking (Aboveground)
E00 - Piping Secondary Containment - None
G03 - Tank Secondary Containment - Vault (w/o access)
H00 - Tank Leak Detection - None
L09 - Piping Leak Detection - Exempt Suction Piping
C03 - Pipe Location - Aboveground/Underground Combination
F06 - Pipe External Protection - Wrapped
J02 - Dispenser - Suction Dispenser
K99 - Spill Prevention - Other
A00 - Tank Internal Protection - None
D01 - Pipe Type - Steel/Carbon Steel/Iron

Tank Location: 6
Tank Type: Steel/Carbon Steel/Iron
Tank Status: Closed - Removed
Pipe Model: Not reported
Install Date: 12/21/1923
Capacity Gallons: 7000
Tightness Test Method: NN
Date Test: Not reported
Next Test Date: Not reported
Date Tank Closed: 05/10/2011
Register: True
Modified By: CGFREEDM
Last Modified: 04/14/2017
Material Name: #2 fuel oil (on-site consumption)

Tank Number: 002
Tank Id: 250012

Equipment Records:

F02 - Pipe External Protection - Original Sacrificial Anode
G01 - Tank Secondary Containment - Diking (Aboveground)
B05 - Tank External Protection - Jacketed
I05 - Overfill - Vent Whistle
A00 - Tank Internal Protection - None
D01 - Pipe Type - Steel/Carbon Steel/Iron
E00 - Piping Secondary Containment - None
G03 - Tank Secondary Containment - Vault (w/o access)
H00 - Tank Leak Detection - None
L09 - Piping Leak Detection - Exempt Suction Piping
C03 - Pipe Location - Aboveground/Underground Combination
F06 - Pipe External Protection - Wrapped
J02 - Dispenser - Suction Dispenser
K99 - Spill Prevention - Other

Tank Location: 6

Map ID
Direction
Distance
Elevation

MAP FINDINGS

Site

Database(s)

EDR ID Number
EPA ID Number

RBD REALTY CONSULTANTS (Continued)

U004078176

Tank Type: Steel/Carbon Steel/Iron
Tank Status: In Service
Pipe Model: Not reported
Install Date: 05/10/2011
Capacity Gallons: 3500
Tightness Test Method: NN
Date Test: Not reported
Next Test Date: Not reported
Date Tank Closed: Not reported
Register: True
Modified By: CGFREEDM
Last Modified: 04/14/2017
Material Name: #2 fuel oil (on-site consumption)

M180
ENE
1/8-1/4
0.133 mi.
700 ft.

VALUE MART DEPT STORE
371 E FORDHAM RD
BRONX, NY 10458

RCRA NonGen / NLR **1000424550**
FINDS **NYD986888352**
ECHO

Site 8 of 13 in cluster M

Relative:
Lower
Actual:
84 ft.

RCRA NonGen / NLR:
Date form received by agency: 01/01/2007
Facility name: VALUE MART DEPT STORE
Facility address: 371 E FORDHAM RD
BRONX, NY 10458-5033
EPA ID: NYD986888352
Mailing address: E FORDHAM RD
BRONX, NY 10458
Contact: Not reported
Contact address: E FORDHAM RD
BRONX, NY 10458
Contact country: US
Contact telephone: Not reported
Contact email: Not reported
EPA Region: 02
Classification: Non-Generator
Description: Handler: Non-Generators do not presently generate hazardous waste

Owner/Operator Summary:
Owner/operator name: SIMON MAJEROL
Owner/operator address: NOT REQUIRED
NOT REQUIRED, WY 99999
Owner/operator country: US
Owner/operator telephone: 212-555-1212
Owner/operator email: Not reported
Owner/operator fax: Not reported
Owner/operator extension: Not reported
Legal status: Private
Owner/Operator Type: Operator
Owner/Op start date: Not reported
Owner/Op end date: Not reported
Owner/operator name: SIMON MAJEROL
Owner/operator address: NOT REQUIRED
NOT REQUIRED, WY 99999
Owner/operator country: US
Owner/operator telephone: 212-555-1212

Map ID
Direction
Distance
Elevation

MAP FINDINGS

Site

Database(s)

EDR ID Number
EPA ID Number

VALUE MART DEPT STORE (Continued)

1000424550

Owner/operator email: Not reported
Owner/operator fax: Not reported
Owner/operator extension: Not reported
Legal status: Private
Owner/Operator Type: Owner
Owner/Op start date: Not reported
Owner/Op end date: Not reported

Handler Activities Summary:

U.S. importer of hazardous waste: No
Mixed waste (haz. and radioactive): No
Recycler of hazardous waste: No
Transporter of hazardous waste: No
Treater, storer or disposer of HW: No
Underground injection activity: No
On-site burner exemption: No
Furnace exemption: No
Used oil fuel burner: No
Used oil processor: No
User oil refiner: No
Used oil fuel marketer to burner: No
Used oil Specification marketer: No
Used oil transfer facility: No
Used oil transporter: No

Historical Generators:

Date form received by agency: 01/01/2006
Site name: VALUE MART DEPT STORE
Classification: Not a generator, verified

Date form received by agency: 07/08/1999
Site name: VALUE MART DEPT STORE
Classification: Not a generator, verified

Date form received by agency: 02/01/1990
Site name: VALUE MART DEPT STORE
Classification: Small Quantity Generator

Violation Status: No violations found

FINDS:

Registry ID: 110004441426

Environmental Interest/Information System

RCRAInfo is a national information system that supports the Resource Conservation and Recovery Act (RCRA) program through the tracking of events and activities related to facilities that generate, transport, and treat, store, or dispose of hazardous waste. RCRAInfo allows RCRA program staff to track the notification, permit, compliance, and corrective action activities required under RCRA.

[Click this hyperlink](#) while viewing on your computer to access additional FINDS: detail in the EDR Site Report.

Map ID
Direction
Distance
Elevation

MAP FINDINGS

Site Database(s) EDR ID Number
EPA ID Number

VALUE MART DEPT STORE (Continued)

1000424550

ECHO:

Envid: 1000424550
Registry ID: 110004441426
DFR URL: <http://echo.epa.gov/detailed-facility-report?fid=110004441426>

R181
SW
1/8-1/4
0.133 mi.
701 ft.

CON EDISON SERVICE BOX: 12025
2415 VALENTINE AVE FRONT OF
BRONX, NY 10457

RCRA NonGen / NLR 1017772022
FINDS NYP004489696

Site 4 of 18 in cluster R

Relative:
Higher
Actual:
106 ft.

RCRA NonGen / NLR:
Date form received by agency: 05/04/2014
Facility name: CON EDISON SERVICE BOX: 12025
Facility address: 2415 VALENTINE AVE FRONT OF
BRONX, NY 10457
EPA ID: NYP004489696
Mailing address: IRVING PL, 15TH FL NE
NEW YORK, NY 10003
Contact: THOMAS TEELING
Contact address: Not reported
Not reported
Contact country: Not reported
Contact telephone: 212-460-3770
Contact email: Not reported
EPA Region: 02
Classification: Non-Generator
Description: Handler: Non-Generators do not presently generate hazardous waste

Handler Activities Summary:

U.S. importer of hazardous waste: No
Mixed waste (haz. and radioactive): No
Recycler of hazardous waste: No
Transporter of hazardous waste: No
Treater, storer or disposer of HW: No
Underground injection activity: No
On-site burner exemption: No
Furnace exemption: No
Used oil fuel burner: No
Used oil processor: No
User oil refiner: No
Used oil fuel marketer to burner: No
Used oil Specification marketer: No
Used oil transfer facility: No
Used oil transporter: No

Historical Generators:

Date form received by agency: 04/04/2014
Site name: CON EDISON
Classification: Large Quantity Generator

Date form received by agency: 04/04/2014
Site name: CON EDISON
Classification: Not a generator, verified

Violation Status: No violations found

Map ID
Direction
Distance
Elevation

MAP FINDINGS

Site

Database(s)

EDR ID Number
EPA ID Number

CON EDISON SERVICE BOX: 12025 (Continued)

1017772022

FINDS:

Registry ID: 110063760103

Environmental Interest/Information System

RCRAInfo is a national information system that supports the Resource Conservation and Recovery Act (RCRA) program through the tracking of events and activities related to facilities that generate, transport, and treat, store, or dispose of hazardous waste. RCRAInfo allows RCRA program staff to track the notification, permit, compliance, and corrective action activities required under RCRA.

[Click this hyperlink](#) while viewing on your computer to access additional FINDS: detail in the EDR Site Report.

R182
SW
1/8-1/4
0.133 mi.
701 ft.

2415 VALENTINE AVE
2415 VALENTINE AVENUE
BRONX, NY 10458

NY AST A100166592
N/A

Site 5 of 18 in cluster R

Relative:
Higher
Actual:
106 ft.

AST:

Region: STATE
DEC Region: 2
Site Status: Active
Facility Id: 2-403164
Program Type: PBS
UTM X: 593002.28574
UTM Y: 4523803.12040
Expiration Date: 05/16/2020
Site Type: Apartment Building/Office Building

Affiliation Records:

Site Id: 19340
Affiliation Type: Facility Owner
Company Name: REBIRTH REALTY CORP.
Contact Type: EXEC. ASST.
Contact Name: MARIA MCCULLOUGH
Address1: 1601 BRONXDALE AVENUE, STE 201
Address2: Not reported
City: BRONX
State: NY
Zip Code: 10462
Country Code: 001
Phone: (718) 518-8000
EMail: Not reported
Fax Number: Not reported
Modified By: NTFREEMA
Date Last Modified: 2015-03-11

Site Id: 19340
Affiliation Type: Mail Contact
Company Name: LANGSAM PROPERTY SERVICES CORP
Contact Type: Not reported
Contact Name: MARIA MCCULLOUGH
Address1: 1601 BRONXDALE AVENUE
Address2: SUITE 201

Map ID
Direction
Distance
Elevation

MAP FINDINGS

Site

Database(s)

EDR ID Number
EPA ID Number

2415 VALENTINE AVE (Continued)

A100166592

City: BRONX
State: NY
Zip Code: 10462
Country Code: 001
Phone: (718) 518-8000
EMail: MARIAMC@LANGSAMPROP.COM
Fax Number: Not reported
Modified By: NTFREEMA
Date Last Modified: 2015-03-11

Site Id: 19340
Affiliation Type: Facility Operator
Company Name: 2415 VALENTINE AVE
Contact Type: Not reported
Contact Name: PEDRO RAPOSO
Address1: Not reported
Address2: Not reported
City: Not reported
State: NN
Zip Code: Not reported
Country Code: 001
Phone: (646) 377-1640
EMail: Not reported
Fax Number: Not reported
Modified By: NTFREEMA
Date Last Modified: 2015-03-11

Site Id: 19340
Affiliation Type: Emergency Contact
Company Name: REBIRTH REALTY CORP.
Contact Type: Not reported
Contact Name: PEDRO RAPOSO
Address1: Not reported
Address2: Not reported
City: Not reported
State: NN
Zip Code: Not reported
Country Code: 999
Phone: (646) 377-1640
EMail: Not reported
Fax Number: Not reported
Modified By: NTFREEMA
Date Last Modified: 2015-03-11

Tank Info:

Tank Number: 001
Tank Id: 22956
Material Code: 0003
Common Name of Substance: #6 Fuel Oil (On-Site Consumption)

Equipment Records:

L09 - Piping Leak Detection - Exempt Suction Piping
E00 - Piping Secondary Containment - None
G03 - Tank Secondary Containment - Vault (w/o access)
J02 - Dispenser - Suction Dispenser

Map ID
Direction
Distance
Elevation

MAP FINDINGS

Site

Database(s)

EDR ID Number
EPA ID Number

2415 VALENTINE AVE (Continued)

A100166592

K99 - Spill Prevention - Other
F06 - Pipe External Protection - Wrapped
I04 - Overfill - Product Level Gauge (A/G)
C01 - Pipe Location - Aboveground
I05 - Overfill - Vent Whistle
A00 - Tank Internal Protection - None
B01 - Tank External Protection - Painted/Asphalt Coating
D01 - Pipe Type - Steel/Carbon Steel/Iron
H99 - Tank Leak Detection - Other

Tank Location: 1
Tank Type: Steel/Carbon Steel/Iron
Tank Status: In Service
Pipe Model: Not reported
Install Date: 12/22/1989
Capacity Gallons: 5000
Tightness Test Method: NN
Date Test: Not reported
Next Test Date: Not reported
Date Tank Closed: Not reported
Register: True
Modified By: NTFREEMA
Last Modified: 04/14/2017
Material Name: #6 fuel oil (on-site consumption)

R183
SW
1/8-1/4
0.133 mi.
701 ft.

CON EDISON
2415 VALENTINE AVE FRONT OF
BRONX, NY 10457
Site 6 of 18 in cluster R

NY MANIFEST S107782414
N/A

Relative:
Higher
Actual:
106 ft.

NY MANIFEST:
Country: USA
EPA ID: NYP004489696
Facility Status: Not reported
Location Address 1: 2415 VALENTINE AVE
Code: BP
Location Address 2: SB12025
Total Tanks: Not reported
Location City: BRONX
Location State: NY
Location Zip: 10461
Location Zip 4: Not reported

NY MANIFEST:
EPAID: NYP004489696
Mailing Name: CON EDISON
Mailing Contact: CON EDISON
Mailing Address 1: 4 IRVING PL
Mailing Address 2: 15TH FL
Mailing City: NEW YORK
Mailing State: NY
Mailing Zip: 10003
Mailing Zip 4: Not reported
Mailing Country: USA
Mailing Phone: Not reported

NY MANIFEST:
Document ID: Not reported

Map ID
Direction
Distance
Elevation

MAP FINDINGS

Site

Database(s)

EDR ID Number
EPA ID Number

CON EDISON (Continued)

S107782414

Manifest Status:	Not reported
seq:	Not reported
Year:	2014
Trans1 State ID:	NJD003812047
Trans2 State ID:	Not reported
Generator Ship Date:	04/04/2014
Trans1 Recv Date:	04/04/2014
Trans2 Recv Date:	Not reported
TSD Site Recv Date:	04/08/2014
Part A Recv Date:	Not reported
Part B Recv Date:	Not reported
Generator EPA ID:	NYP004489696
Trans1 EPA ID:	Not reported
Trans2 EPA ID:	Not reported
TSDF ID 1:	NJD991291105
TSDF ID 2:	Not reported
Manifest Tracking Number:	002218942GBF
Import Indicator:	N
Export Indicator:	N
Discr Quantity Indicator:	N
Discr Type Indicator:	N
Discr Residue Indicator:	N
Discr Partial Reject Indicator:	N
Discr Full Reject Indicator:	N
Manifest Ref Number:	Not reported
Alt Facility RCRA ID:	Not reported
Alt Facility Sign Date:	Not reported
MGMT Method Type Code:	H110
Waste Code:	Not reported
Waste Code:	Not reported
Waste Code:	Not reported
Waste Code:	Not reported
Waste Code:	Not reported
Waste Code:	Not reported
Quantity:	150
Units:	P - Pounds
Number of Containers:	1
Container Type:	TT - Cargo tank, tank trucks
Handling Method:	T Chemical, physical, or biological treatment.
Specific Gravity:	1
Waste Code:	D008
Waste Code 1_2:	Not reported
Waste Code 1_3:	Not reported
Waste Code 1_4:	Not reported
Waste Code 1_5:	Not reported
Waste Code 1_6:	Not reported

[Click this hyperlink](#) while viewing on your computer to access
-1 additional NY MANIFEST: record(s) in the EDR Site Report.

MAP FINDINGS

Map ID
Direction
Distance
Elevation

Site

Database(s)

EDR ID Number
EPA ID Number

T184
NNW
1/8-1/4
0.133 mi.
702 ft.

CON EDISON
2518 GRAND CONCOURSE FRONT OF
BRONX, NY 10451

RCRA NonGen / NLR **1019901301**
NYP004668448

Site 1 of 5 in cluster T

Relative:
Higher
Actual:
129 ft.

RCRA NonGen / NLR:
Date form received by agency: 12/21/2015
Facility name: CON EDISON
Facility address: 2518 GRAND CONCOURSE FRONT OF
BRONX, NY 10451
EPA ID: NYP004668448
Mailing address: IRVING PL 15TH FL NE
NEW YORK, NY 10003
Contact: THOMAS TEELING
Contact address: Not reported
Not reported
Contact country: Not reported
Contact telephone: 212-460-3770
Contact email: Not reported
EPA Region: 02
Classification: Non-Generator
Description: Handler: Non-Generators do not presently generate hazardous waste

Handler Activities Summary:

U.S. importer of hazardous waste: No
Mixed waste (haz. and radioactive): No
Recycler of hazardous waste: No
Transporter of hazardous waste: No
Treater, storer or disposer of HW: No
Underground injection activity: No
On-site burner exemption: No
Furnace exemption: No
Used oil fuel burner: No
Used oil processor: No
User oil refiner: No
Used oil fuel marketer to burner: No
Used oil Specification marketer: No
Used oil transfer facility: No
Used oil transporter: No

Historical Generators:

Date form received by agency: 12/21/2015
Site name: CON EDISON
Classification: Small Quantity Generator

Violation Status: No violations found

T185
NNW
1/8-1/4
0.133 mi.
702 ft.

CON EDISON
2518 GRAND CONCOURSE FRONT OF
BRONX, NY 10451

NJ MANIFEST **S120666336**
N/A

Site 2 of 5 in cluster T

Relative:
Higher
Actual:
129 ft.

NJ MANIFEST:
EPA Id: NYP004668448
Mail Address: IRVING PL 15TH FL NE
Mail City/State/Zip: NEW YORK, NY 10003
Facility Phone: Not reported
Emergency Phone: Not reported

Map ID
Direction
Distance
Elevation

MAP FINDINGS

Site

Database(s)

EDR ID Number
EPA ID Number

CON EDISON (Continued)

S120666336

Contact: THOMAS TEELING
Comments: Not reported
SIC Code: Not reported
County: NY005
Municipal: Not reported
Previous EPA Id: Not reported
Gen Flag: Not reported
Trans Flag: Not reported
TSD Flag: Not reported
Name Change: Not reported
Date Change: Not reported

Manifest:

Manifest Number: 015322023JJK
EPA ID: NYP004668448
Date Shipped: 12/21/2015
TSD EPA ID: NJD002200046
Transporter EPA ID: NJ0000027193
Transporter 2 EPA ID: Not reported
Transporter 3 EPA ID: Not reported
Transporter 4 EPA ID: Not reported
Transporter 5 EPA ID: Not reported
Transporter 6 EPA ID: Not reported
Transporter 7 EPA ID: Not reported
Transporter 8 EPA ID: Not reported
Transporter 9 EPA ID: Not reported
Transporter 10 EPA ID: Not reported
Date Trans1 Transported Waste: Not reported
Date Trans2 Transported Waste: Not reported
Date Trans3 Transported Waste: Not reported
Date Trans4 Transported Waste: Not reported
Date Trans5 Transported Waste: Not reported
Date Trans6 Transported Waste: Not reported
Date Trans7 Transported Waste: Not reported
Date Trans8 Transported Waste: Not reported
Date Trans9 Transported Waste: Not reported
Date Trans10 Transported Waste: Not reported
Date TSD Received Waste: Not reported
TSD EPA Facility Name: Not reported
QTY Units: Not reported
Transporter SEQ ID: Not reported
Transporter-1 Date: Not reported
Waste SEQ ID: Not reported
Waste Type Code 2: Not reported
Waste Type Code 3: Not reported
Waste Type Code 4: Not reported
Waste Type Code 5: Not reported
Waste Type Code 6: Not reported
Date Accepted: Not reported
Manifest Discrepancy Type: Not reported
Data Entry Number: Not reported
Was Load Rejected: NEW YORK, NY 10003
Reason Load Was Rejected: Not reported

Map ID
Direction
Distance
Elevation

MAP FINDINGS

Site

Database(s)

EDR ID Number
EPA ID Number

T186
NNW
1/8-1/4
0.133 mi.
702 ft.

CON EDISON
2518 GRAND CONCOURSE FRONT OF
BRONX, NY 10451

NY MANIFEST S119073935
N/A

Site 3 of 5 in cluster T

Relative:
Higher
Actual:
129 ft.

NY MANIFEST:
Country: USA
EPA ID: NYP004668448
Facility Status: Not reported
Location Address 1: 2518 GRAND CONCOURSE
Code: BP
Location Address 2: SB15170
Total Tanks: Not reported
Location City: BRONX
Location State: NY
Location Zip: 10451
Location Zip 4: Not reported

NY MANIFEST:
EPAID: NYP004668448
Mailing Name: CON EDISON
Mailing Contact: CON EDISON
Mailing Address 1: 4 IRVING PL
Mailing Address 2: 15TH FL
Mailing City: NEW YORK
Mailing State: NY
Mailing Zip: 10003
Mailing Zip 4: Not reported
Mailing Country: USA
Mailing Phone: Not reported

NY MANIFEST:
Document ID: Not reported
Manifest Status: Not reported
seq: Not reported
Year: 2014
Trans1 State ID: NJD003812047
Trans2 State ID: NJD003812047
Generator Ship Date: 09/29/2014
Trans1 Recv Date: 09/29/2014
Trans2 Recv Date: 10/02/2014
TSD Site Recv Date: 10/02/2014
Part A Recv Date: Not reported
Part B Recv Date: Not reported
Generator EPA ID: NYP004668448
Trans1 EPA ID: Not reported
Trans2 EPA ID: Not reported
TSD ID 1: NJD991291105
TSD ID 2: Not reported
Manifest Tracking Number: 002564267GBF
Import Indicator: N
Export Indicator: N
Discr Quantity Indicator: N
Discr Type Indicator: N
Discr Residue Indicator: N
Discr Partial Reject Indicator: N
Discr Full Reject Indicator: N
Manifest Ref Number: Not reported

Map ID
 Direction
 Distance
 Elevation

MAP FINDINGS

Site

Database(s)

EDR ID Number
 EPA ID Number

CON EDISON (Continued)

S119073935

Alt Facility RCRA ID: Not reported
 Alt Facility Sign Date: Not reported
 MGMT Method Type Code: H110
 Waste Code: Not reported
 Waste Code: Not reported
 Waste Code: Not reported
 Waste Code: Not reported
 Waste Code: Not reported
 Waste Code: Not reported
 Quantity: 1500
 Units: P - Pounds
 Number of Containers: 1
 Container Type: TT - Cargo tank, tank trucks
 Handling Method: T Chemical, physical, or biological treatment.
 Specific Gravity: 1
 Waste Code: D008
 Waste Code 1_2: Not reported
 Waste Code 1_3: Not reported
 Waste Code 1_4: Not reported
 Waste Code 1_5: Not reported
 Waste Code 1_6: Not reported

[Click this hyperlink](#) while viewing on your computer to access
 -1 additional NY MANIFEST: record(s) in the EDR Site Report.

T187
NNW
1/8-1/4
0.133 mi.
702 ft.

CON EDISON - VAULT 1319
2518-30 GRAND CONCOURSE
BRONX, NY 10453

NY MANIFEST **S120958424**
N/A

Site 4 of 5 in cluster T

Relative:
Higher
Actual:
129 ft.

NY MANIFEST:
 Country: USA
 EPA ID: NYP004936449
 Facility Status: Not reported
 Location Address 1: 2518-30 GRAND CONCOURSE
 Code: BP
 Location Address 2: Not reported
 Total Tanks: Not reported
 Location City: BRONX
 Location State: NY
 Location Zip: 10453
 Location Zip 4: Not reported

NY MANIFEST:
 EPAID: NYP004936449
 Mailing Name: CON EDISON - VAULT 1319
 Mailing Contact: CON EDISON
 Mailing Address 1: 4 IRVING PL 15TH FL NE
 Mailing Address 2: Not reported
 Mailing City: NEW YORK
 Mailing State: NY
 Mailing Zip: 10003
 Mailing Zip 4: Not reported
 Mailing Country: USA
 Mailing Phone: Not reported

Map ID
Direction
Distance
Elevation

MAP FINDINGS

Site

Database(s)

EDR ID Number
EPA ID Number

CON EDISON - VAULT 1319 (Continued)

S120958424

[Click this hyperlink](#) while viewing on your computer to access
-1 additional NY MANIFEST: record(s) in the EDR Site Report.

K188
West
1/8-1/4
0.134 mi.
709 ft.

CON EDISON MANHOLE: 26144
2438 GRAND CONCOURSE FRONT OF
BRONX, NY 10451

RCRA NonGen / NLR **1017771497**
NYP004484374

Site 5 of 7 in cluster K

Relative:
Higher

RCRA NonGen / NLR:

Actual:
115 ft.

Date form received by agency: 04/30/2014
Facility name: CON EDISON MANHOLE: 26144
Facility address: 2438 GRAND CONCOURSE FRONT OF
BRONX, NY 10451
EPA ID: NYP004484374
Mailing address: IRVING PL, 15TH FL NE
NEW YORK, NY 10003
Contact: THOMAS TEELING
Contact address: Not reported
Not reported
Contact country: Not reported
Contact telephone: 212-460-3770
Contact email: Not reported
EPA Region: 02
Classification: Non-Generator
Description: Handler: Non-Generators do not presently generate hazardous waste

Handler Activities Summary:

U.S. importer of hazardous waste: No
Mixed waste (haz. and radioactive): No
Recycler of hazardous waste: No
Transporter of hazardous waste: No
Treater, storer or disposer of HW: No
Underground injection activity: No
On-site burner exemption: No
Furnace exemption: No
Used oil fuel burner: No
Used oil processor: No
User oil refiner: No
Used oil fuel marketer to burner: No
Used oil Specification marketer: No
Used oil transfer facility: No
Used oil transporter: No

Historical Generators:

Date form received by agency: 03/31/2014
Site name: CON EDISON
Classification: Large Quantity Generator

Date form received by agency: 03/31/2014
Site name: CON EDISON
Classification: Not a generator, verified

Violation Status: No violations found

Map ID
Direction
Distance
Elevation

MAP FINDINGS

Site

Database(s)

EDR ID Number
EPA ID Number

K189
West
1/8-1/4
0.134 mi.
709 ft.

CON EDISON
2438 GRAND CONCOURSE FRONT OF
BRONX, NY 10451

NY MANIFEST **S116297000**
N/A

Site 6 of 7 in cluster K

Relative:
Higher
Actual:
115 ft.

NY MANIFEST:
Country: USA
EPA ID: NYP004484374
Facility Status: Not reported
Location Address 1: F/O 2438 GRAND CONCOURSE
Code: BP
Location Address 2: MH 26144
Total Tanks: Not reported
Location City: BRONX
Location State: NY
Location Zip: 10474
Location Zip 4: Not reported

NY MANIFEST:
EPAID: NYP004484374
Mailing Name: CON EDISON
Mailing Contact: TOM TEELING
Mailing Address 1: 4 IRVING PLACE - 15TH FLOOR
Mailing Address 2: Not reported
Mailing City: NEW YORK
Mailing State: NY
Mailing Zip: 10003
Mailing Zip 4: Not reported
Mailing Country: USA
Mailing Phone: 2124603770

NY MANIFEST:
Document ID: Not reported
Manifest Status: Not reported
seq: Not reported
Year: 2014
Trans1 State ID: NJD003812047
Trans2 State ID: Not reported
Generator Ship Date: 03/31/2014
Trans1 Recv Date: 03/31/2014
Trans2 Recv Date: Not reported
TSD Site Recv Date: 03/31/2014
Part A Recv Date: Not reported
Part B Recv Date: Not reported
Generator EPA ID: NYP004484374
Trans1 EPA ID: Not reported
Trans2 EPA ID: Not reported
TSD ID 1: NJD991291105
TSD ID 2: Not reported
Manifest Tracking Number: 002359843GBF
Import Indicator: N
Export Indicator: N
Discr Quantity Indicator: N
Discr Type Indicator: N
Discr Residue Indicator: N
Discr Partial Reject Indicator: N
Discr Full Reject Indicator: N
Manifest Ref Number: Not reported

Map ID
 Direction
 Distance
 Elevation

MAP FINDINGS

Site

Database(s)

EDR ID Number
 EPA ID Number

CON EDISON (Continued)

S116297000

Alt Facility RCRA ID: Not reported
 Alt Facility Sign Date: Not reported
 MGMT Method Type Code: H110
 Waste Code: Not reported
 Waste Code: Not reported
 Waste Code: Not reported
 Waste Code: Not reported
 Waste Code: Not reported
 Waste Code: Not reported
 Quantity: 1800
 Units: P - Pounds
 Number of Containers: 1
 Container Type: TT - Cargo tank, tank trucks
 Handling Method: T Chemical, physical, or biological treatment.
 Specific Gravity: 1
 Waste Code: D008
 Waste Code 1_2: Not reported
 Waste Code 1_3: Not reported
 Waste Code 1_4: Not reported
 Waste Code 1_5: Not reported
 Waste Code 1_6: Not reported

[Click this hyperlink](#) while viewing on your computer to access
 -1 additional NY MANIFEST: record(s) in the EDR Site Report.

K190
West
1/8-1/4
0.134 mi.
709 ft.

CON EDISON
2438 GRAND CONCOURSE BLVD
BRONX, NY 10451

NY MANIFEST **S117536092**
N/A

Site 7 of 7 in cluster K

Relative:
Higher
Actual:
115 ft.

NY MANIFEST:
 Country: USA
 EPA ID: NYP004685343
 Facility Status: Not reported
 Location Address 1: 2438 GRAND CONCOURSE BLVD
 Code: BP
 Location Address 2: Not reported
 Total Tanks: Not reported
 Location City: BRONX
 Location State: NY
 Location Zip: 10451
 Location Zip 4: Not reported

NY MANIFEST:
 EPAID: NYP004685343
 Mailing Name: CON EDISON
 Mailing Contact: CON EDISON
 Mailing Address 1: 4 IRVING PL
 Mailing Address 2: 15TH FL
 Mailing City: NEW YORK
 Mailing State: NY
 Mailing Zip: 10003
 Mailing Zip 4: Not reported
 Mailing Country: USA
 Mailing Phone: Not reported

Map ID
Direction
Distance
Elevation

MAP FINDINGS

Site

Database(s)

EDR ID Number
EPA ID Number

CON EDISON (Continued)

S117536092

NY MANIFEST:

Document ID:	Not reported
Manifest Status:	Not reported
seq:	Not reported
Year:	2014
Trans1 State ID:	NJD003812047
Trans2 State ID:	Not reported
Generator Ship Date:	10/28/2014
Trans1 Recv Date:	10/28/2014
Trans2 Recv Date:	Not reported
TSD Site Recv Date:	10/31/2014
Part A Recv Date:	Not reported
Part B Recv Date:	Not reported
Generator EPA ID:	NYP004685343
Trans1 EPA ID:	Not reported
Trans2 EPA ID:	Not reported
TSD ID 1:	NJD991291105
TSD ID 2:	Not reported
Manifest Tracking Number:	002564466GBF
Import Indicator:	N
Export Indicator:	N
Discr Quantity Indicator:	N
Discr Type Indicator:	N
Discr Residue Indicator:	N
Discr Partial Reject Indicator:	N
Discr Full Reject Indicator:	N
Manifest Ref Number:	Not reported
Alt Facility RCRA ID:	Not reported
Alt Facility Sign Date:	Not reported
MGMT Method Type Code:	H110
Waste Code:	Not reported
Waste Code:	Not reported
Waste Code:	Not reported
Waste Code:	Not reported
Waste Code:	Not reported
Waste Code:	Not reported
Quantity:	5000
Units:	P - Pounds
Number of Containers:	1
Container Type:	TT - Cargo tank, tank trucks
Handling Method:	T Chemical, physical, or biological treatment.
Specific Gravity:	1
Waste Code:	D008
Waste Code 1_2:	Not reported
Waste Code 1_3:	Not reported
Waste Code 1_4:	Not reported
Waste Code 1_5:	Not reported
Waste Code 1_6:	Not reported

[Click this hyperlink](#) while viewing on your computer to access
-1 additional NY MANIFEST: record(s) in the EDR Site Report.

Map ID
Direction
Distance
Elevation

MAP FINDINGS

Site

Database(s)

EDR ID Number
EPA ID Number

S191
East
1/8-1/4
0.134 mi.
710 ft.

CON EDISON SERVICE BOX: 10560
2513 WEBSTER AVE FRONT OF
BRONX, NY 10456

RCRA NonGen / NLR **1016971475**
NY MANIFEST **NYP004452165**

Site 2 of 10 in cluster S

Relative:
Lower

RCRA NonGen / NLR:

Actual:
71 ft.

Date form received by agency: 03/26/2014
Facility name: CON EDISON SERVICE BOX: 10560
Facility address: 2513 WEBSTER AVE FRONT OF
BRONX, NY 10456
EPA ID: NYP004452165
Mailing address: IRVING PL, 15TH FL NE
NEW YORK, NY 10003
Contact: THOMAS TEELING
Contact address: Not reported
Not reported
Contact country: Not reported
Contact telephone: 212-460-3770
Contact email: Not reported
EPA Region: 02
Classification: Non-Generator
Description: Handler: Non-Generators do not presently generate hazardous waste

Handler Activities Summary:

U.S. importer of hazardous waste: No
Mixed waste (haz. and radioactive): No
Recycler of hazardous waste: No
Transporter of hazardous waste: No
Treater, storer or disposer of HW: No
Underground injection activity: No
On-site burner exemption: No
Furnace exemption: No
Used oil fuel burner: No
Used oil processor: No
User oil refiner: No
Used oil fuel marketer to burner: No
Used oil Specification marketer: No
Used oil transfer facility: No
Used oil transporter: No

Historical Generators:

Date form received by agency: 02/26/2014
Site name: CON EDISON SERVICE BOX: 10560
Classification: Conditionally Exempt Small Quantity Generator

Violation Status: No violations found

NY MANIFEST:

Country: USA
EPA ID: NYP004452165
Facility Status: Not reported
Location Address 1: 2513 WEBSTER AVE
Code: BP
Location Address 2: SB10560
Total Tanks: Not reported
Location City: BRONX
Location State: NY
Location Zip: 10458

Map ID
Direction
Distance
Elevation

MAP FINDINGS

Site

Database(s)

EDR ID Number
EPA ID Number

CON EDISON SERVICE BOX: 10560 (Continued)

1016971475

Location Zip 4:	Not reported
NY MANIFEST:	
EPAID:	NYP004452165
Mailing Name:	CON EDISON
Mailing Contact:	CON EDISON
Mailing Address 1:	4 IRVING PLACE
Mailing Address 2:	15TH FL
Mailing City:	NEW YORK
Mailing State:	NY
Mailing Zip:	10003
Mailing Zip 4:	Not reported
Mailing Country:	USA
Mailing Phone:	Not reported
NY MANIFEST:	
Document ID:	Not reported
Manifest Status:	Not reported
seq:	Not reported
Year:	2014
Trans1 State ID:	NJD003812047
Trans2 State ID:	Not reported
Generator Ship Date:	02/26/2014
Trans1 Recv Date:	02/26/2014
Trans2 Recv Date:	Not reported
TSD Site Recv Date:	02/26/2014
Part A Recv Date:	Not reported
Part B Recv Date:	Not reported
Generator EPA ID:	NYP004452165
Trans1 EPA ID:	Not reported
Trans2 EPA ID:	Not reported
TSD ID 1:	NJD991291105
TSD ID 2:	Not reported
Manifest Tracking Number:	002219048GBF
Import Indicator:	N
Export Indicator:	N
Discr Quantity Indicator:	N
Discr Type Indicator:	N
Discr Residue Indicator:	N
Discr Partial Reject Indicator:	N
Discr Full Reject Indicator:	N
Manifest Ref Number:	Not reported
Alt Facility RCRA ID:	Not reported
Alt Facility Sign Date:	Not reported
MGMT Method Type Code:	H110
Waste Code:	Not reported
Waste Code:	Not reported
Waste Code:	Not reported
Waste Code:	Not reported
Waste Code:	Not reported
Waste Code:	Not reported
Quantity:	1000
Units:	P - Pounds
Number of Containers:	1
Container Type:	TT - Cargo tank, tank trucks
Handling Method:	T Chemical, physical, or biological treatment.
Specific Gravity:	1

Map ID
 Direction
 Distance
 Elevation

MAP FINDINGS

Site

Database(s)

EDR ID Number
 EPA ID Number

CON EDISON SERVICE BOX: 10560 (Continued)

1016971475

Waste Code: D008
 Waste Code 1_2: Not reported
 Waste Code 1_3: Not reported
 Waste Code 1_4: Not reported
 Waste Code 1_5: Not reported
 Waste Code 1_6: Not reported

[Click this hyperlink](#) while viewing on your computer to access
 -1 additional NY MANIFEST: record(s) in the EDR Site Report.

N192
North
1/8-1/4
0.135 mi.
713 ft.

MEHAJ, INC.
2540 VALENTINE AVE. F.S.
BRONX, NY 10458

NY AST A100173435
N/A

Site 10 of 12 in cluster N

Relative:
Higher
Actual:
129 ft.

AST:
 Region: STATE
 DEC Region: 2
 Site Status: Active
 Facility Id: 2-363073
 Program Type: PBS
 UTM X: 593160.05692
 UTM Y: 4524200.00631
 Expiration Date: 12/13/2020
 Site Type: Apartment Building/Office Building

Affiliation Records:
 Site Id: 18391
 Affiliation Type: Facility Owner
 Company Name: MEHAJ INC
 Contact Type: OWNER
 Contact Name: SHABAN MEHAJ
 Address1: 2675 MORRIS AVE SUITE FN
 Address2: Not reported
 City: BRONX
 State: NY
 Zip Code: 10468
 Country Code: 001
 Phone: (718) 561-7756
 EMail: Not reported
 Fax Number: Not reported
 Modified By: NTFREEMA
 Date Last Modified: 2015-10-06

Site Id: 18391
 Affiliation Type: Mail Contact
 Company Name: MEHAJ INC
 Contact Type: Not reported
 Contact Name: SHABAN MEHAJ
 Address1: 2675 MORRIS AVE
 Address2: SUITE FN
 City: BRONX
 State: NY
 Zip Code: 10468
 Country Code: 001
 Phone: (718) 561-7756

Map ID
Direction
Distance
Elevation

MAP FINDINGS

Site

Database(s)

EDR ID Number
EPA ID Number

MEHAJ, INC. (Continued)

A100173435

Email: SHKAMREALTY@YAHOO.COM
Fax Number: Not reported
Modified By: NTFREEMA
Date Last Modified: 2015-10-06

Site Id: 18391
Affiliation Type: Facility Operator
Company Name: MEHAJ, INC.
Contact Type: Not reported
Contact Name: BESMIR ALIAJ
Address1: Not reported
Address2: Not reported
City: Not reported
State: NN
Zip Code: Not reported
Country Code: 001
Phone: (718) 561-0752
Email: Not reported
Fax Number: Not reported
Modified By: TRANSLAT
Date Last Modified: 2004-03-04

Site Id: 18391
Affiliation Type: Emergency Contact
Company Name: SHABAN MEHAJ
Contact Type: Not reported
Contact Name: SHABAN MAHAJ
Address1: Not reported
Address2: Not reported
City: Not reported
State: NN
Zip Code: Not reported
Country Code: 001
Phone: (718) 561-7756
Email: Not reported
Fax Number: Not reported
Modified By: TRANSLAT
Date Last Modified: 2004-03-04

Tank Info:

Tank Number: 001
Tank Id: 25930
Material Code: 0003
Common Name of Substance: #6 Fuel Oil (On-Site Consumption)

Equipment Records:

A00 - Tank Internal Protection - None
D01 - Pipe Type - Steel/Carbon Steel/Iron
B00 - Tank External Protection - None
F00 - Pipe External Protection - None
G03 - Tank Secondary Containment - Vault (w/o access)
H00 - Tank Leak Detection - None
I00 - Overfill - None
L09 - Piping Leak Detection - Exempt Suction Piping
C03 - Pipe Location - Aboveground/Underground Combination

Map ID
Direction
Distance
Elevation

MAP FINDINGS

Site

Database(s)

EDR ID Number
EPA ID Number

MEHAJ, INC. (Continued)

A100173435

J02 - Dispenser - Suction Dispenser
3
Tank Location:
Tank Type: Steel/Carbon Steel/Iron
Tank Status: In Service
Pipe Model: Not reported
Install Date: 01/01/1988
Capacity Gallons: 4000
Tightness Test Method: NN
Date Test: Not reported
Next Test Date: Not reported
Date Tank Closed: Not reported
Register: True
Modified By: NTFREEMA
Last Modified: 04/14/2017
Material Name: #6 fuel oil (on-site consumption)

**M193
NE
1/8-1/4
0.138 mi.
726 ft.**

**FORDHAM BRANCH
2556 BAINBRIDGE AV
BRONX, NY 10458
Site 9 of 13 in cluster M**

**NY AST U000410026
N/A**

**Relative:
Lower
Actual:
92 ft.**

AST:
Region: STATE
DEC Region: 2
Site Status: Unregulated/Closed
Facility Id: 2-456993
Program Type: PBS
UTM X: 593318.87863
UTM Y: 4524107.36174
Expiration Date: N/A
Site Type: Other

Affiliation Records:
Site Id: 20172
Affiliation Type: Facility Owner
Company Name: N Y PUBLIC LIBRARY
Contact Type: Not reported
Contact Name: Not reported
Address1: 11 W 40 ST
Address2: Not reported
City: NY
State: NY
Zip Code: 10018
Country Code: 001
Phone: (212) 930-0606
EMail: Not reported
Fax Number: Not reported
Modified By: CGFREEDM
Date Last Modified: 2004-12-14

Site Id: 20172
Affiliation Type: Mail Contact
Company Name: N Y PUBLIC LIBRARY
Contact Type: Not reported
Contact Name: Not reported
Address1: 11 W 40 ST
Address2: Not reported

Map ID
Direction
Distance
Elevation

MAP FINDINGS

Site

Database(s)

EDR ID Number
EPA ID Number

FORDHAM BRANCH (Continued)

U000410026

City: NY
State: NY
Zip Code: 10018
Country Code: 001
Phone: (212) 930-0606
EMail: Not reported
Fax Number: Not reported
Modified By: CGFREEDM
Date Last Modified: 2004-12-14

Site Id: 20172
Affiliation Type: Facility Operator
Company Name: FORDHAM BRANCH
Contact Type: Not reported
Contact Name: N Y P L
Address1: Not reported
Address2: Not reported
City: Not reported
State: NN
Zip Code: Not reported
Country Code: 001
Phone: (212) 220-6573
EMail: Not reported
Fax Number: Not reported
Modified By: TRANSLAT
Date Last Modified: 2004-03-04

Site Id: 20172
Affiliation Type: Emergency Contact
Company Name: N Y PUBLIC LIBRARY
Contact Type: Not reported
Contact Name: SECURITY-N Y P L
Address1: Not reported
Address2: Not reported
City: Not reported
State: NN
Zip Code: Not reported
Country Code: 001
Phone: (212) 930-0513
EMail: Not reported
Fax Number: Not reported
Modified By: TRANSLAT
Date Last Modified: 2004-03-04

Tank Info:

Tank Number: 001
Tank Id: 36771
Material Code: 0001
Common Name of Substance: #2 Fuel Oil (On-Site Consumption)

Equipment Records:

I04 - Overfill - Product Level Gauge (A/G)
B00 - Tank External Protection - None
C00 - Pipe Location - No Piping
F00 - Pipe External Protection - None

Map ID
 Direction
 Distance
 Elevation

MAP FINDINGS

Site

Database(s)

EDR ID Number
 EPA ID Number

FORDHAM BRANCH (Continued)

U000410026

	G03 - Tank Secondary Containment - Vault (w/o access)
	H00 - Tank Leak Detection - None
	J02 - Dispenser - Suction Dispenser
	A00 - Tank Internal Protection - None
	D01 - Pipe Type - Steel/Carbon Steel/Iron
Tank Location:	6
Tank Type:	Steel/Carbon Steel/Iron
Tank Status:	Closed - In Place
Pipe Model:	Not reported
Install Date:	Not reported
Capacity Gallons:	2500
Tightness Test Method:	NN
Date Test:	Not reported
Next Test Date:	Not reported
Date Tank Closed:	06/01/1989
Register:	True
Modified By:	TRANSLAT
Last Modified:	04/14/2017
Material Name:	#2 fuel oil (on-site consumption)

**M194
 NE
 1/8-1/4
 0.138 mi.
 726 ft.**

**PROPOSED FORDHAM LIBRARY
 2556 BAINBRIDGE AVE/ COLE
 BRONX, NY**

**NY LTANKS S107489218
 N/A**

Site 10 of 13 in cluster M

**Relative:
 Lower
 Actual:
 92 ft.**

LTANKS:	
Facility ID:	0510077
Site ID:	355977
Closed Date:	Not reported
Spill Number:	0510077
Spill Date:	2005-10-26
Spill Cause:	Tank Failure
Spill Source:	Commercial/Industrial
Spill Class:	C4
Cleanup Ceased:	Not reported
SWIS:	0301
Investigator:	rmpiper
Referred To:	Not reported
Reported to Dept:	2005-11-23
CID:	408
Water Affected:	Not reported
Spill Notifier:	Other
Last Inspection:	Not reported
Recommended Penalty:	False
Meets Standard:	False
UST Involvement:	False
Remediation Phase:	1
Date Entered In Computer:	2005-11-23
Spill Record Last Update:	2017-02-14
Spiller Name:	LEE GUTTERMAN
Spiller Company:	LIBRARY
Spiller Address:	2556 BAINBRIDGE AVE/ COLE
Spiller County:	001
Spiller Contact:	LEE GUTTERMAN
Spiller Phone:	(718) 472-8502
Spiller Extension:	Not reported
DEC Region:	2

Map ID
Direction
Distance
Elevation

MAP FINDINGS

Site

Database(s)

EDR ID Number
EPA ID Number

PROPOSED FORDHAM LIBRARY (Continued)

S107489218

DER Facility ID:
DEC Memo:

306036

"need to send CSL 12/05/05-Vought-Received call and spoke to Pam Olerich (Louis Berger 212-612-7943). Geophysical survey to determine location will be occurring today and soil and groundwater sample collection will be next week. Current library and will become school. Contamination may be present under school. Contact for school is Lee Gutterman (SCA 718-472-8502). Vought requested copy of work proposal for collection of two soil vapor samples, thirteen soil borings and three monitoring wells and groundwater samples. Soil gas concentrations show 13ppb xylene, 11ppb toluene and 680ppb TCE. No tanks onsite and #2 fuel oil tank in sidewalk. Scope of work and data tables will be submitted to DEC. Geophysical surey approved by Vought and Vought also required submission of proposed work plan and data tables. Received call and spoke to Pam and CSA needs investigation results ASAP and investigation will proceed. Groundwater samples not taken. Results of investigation will be submitted to DEC upon completion. Vought called Lee Gutterman and left message with receptionist to return call to DEC. Vought spoke with DEC Austin who requested more information prior to possibly sending out Stipulation Agreement. DEC requires: 1)Stipulation agreement 2)submission of proposed workplan. 12/6/05-Vought-Received call from Louis Berger (Richard Weatherbee 212-612-7936). Vought returned call and left message to return call. Called Weatherbee and left message to return call to DEC. 12/12/05-Vought-Received message from Weatherbee. Vought returned call and left message to return call. 2/13/06-Vought received call from Afar Amani (NYCDDC 718-391-1064). Vought called and spoke to Afar and site is owned by NY Public Library who will be selling site to SCA. SCA will be performing Phase II. Library asking DDC for cleanup requirements amd DDC contacted DEC for cleanup status. DEC stated that no results for site have been received to date and Department still awaiting Phase II results. Vought called Weatherbee and left message to return call with status of proposal. 3/7/06-Vought-Received message from Weatherbee that point of contact is SCA Lee Gutterman (718-472-8502). Vought called Gutterman and left message to return call to DEC. 3/18/06-Vought-Recieved call and spoke to Lee Gutterman and Drew Lent. SCA has not taken over property as of yet and school construction is not confirmed as of yet. Library is vacant and has been relocated. For further contact call NY Public Libraries (Joanna Pestka VP Operations 212-930-0071). Vought had no requirements as of yet due to unknown fate of property and no immediate threats. Vought called Joanna Pestka and left message to return call to DEC. Vought spoke to Pestka and she will call DEC with updates. Pestka will hire environmental consultant. Report will be sent to DEC. 05/17/06-Vought-Spill transferred from DEC Vought to DEC Piper as per DEC Austin. 6/2/06- DEC Piper spoke w/ Joanna Pestka of NYPL, As per conversation, no work has been done at property. Piper explained to her that the Library is in Violation and will need to immediately cleanup the site. Mailed CSL stating requirements. 6/14/06- DEC Piper spoke w/ Vic Ricchezza of Airtek Env. Building is owned by the city. Proposed use is a school. Phase 2 work was authorized. Soil and gw contamination form old fuel oil UST. Vic is going to a meeting today regarding site. He will obtain copies of the Phase I and II previously performed. Remedial work will be determined upon facts of prev. investigations. 9/27/06- DEC Piper reviewed subsurface investigation report. As per report, there are low levels of soil contamination in the NW peortion of the site in the area surrounding, the abandoned 2500 gal #2 fuel tank. Additionally, there

Map ID
 Direction
 Distance
 Elevation

MAP FINDINGS

Site

Database(s)

EDR ID Number
 EPA ID Number

PROPOSED FORDHAM LIBRARY (Continued)

S107489218

are a number of VOC's in gw slightly above TOGS (MtBE, PERC TCE). Most importantly, there are elevated levels of VOC's (MtBE, Benzene, Toluene, Ethylbenzene, Xylenes, Trimethylbenzenes, and PERC.) in subslab vapor samples. AN indoor air vapor assessment was completed and detected elevated levels of these constituents. Due to levels exhibited in soil and gw, no remediation is required of these resources. Though a sub slab depressurization system and epoxy vapor barrier must be implented. DEC Piper spoke w. Victor of Airtek Env. and he will speak w./ Library and generate work plan/ proposal. 6/21/07- DEC Piper recieved and reviewed proposal for sub slab depressurization system. Piperspoke w. Vic Rocetta of Airtec and approved plan. 5/15/08- DEC Piper - I spoke with Lee Guttermand of SCA, As per conversation, the SCA has walked away from the property. I then spoke with Vic R at Airtek (consultant), as per him they have not performed any additional work since the approval of the SSDS. The property is has not been sold and it is vacant. 6/8/2009 Dept of Health and Mental Hygine now owns the site and a new consultant wants to use the existing building (built 1923). Site will now be used as an animal clinic. 5/31/13-Vought-Receved call from Nova Consulting (Tony Galasso Ph:570-786-1031) who represents adjacent property who believes that his site has been impacted at one time by this spill. He wants to know current status and remedial actions. 2-456993" "DUE TO A LEAKING TANK. THE IMPACT IS JUST TO SOIL, SOIL BORRINGS CAME BACK. HAS NOT BEEN CLEANED UP"

Remarks:

All Materials:

Site ID: 355977
 Operable Unit ID: 1113307
 Operable Unit: 01
 Material ID: 2103368
 Material Code: 0001A
 Material Name: #2 fuel oil
 Case No.: Not reported
 Material FA: Petroleum
 Quantity: Not reported
 Units: G
 Recovered: .00
 Oxygenate: Not reported

**J195
 ESE
 1/8-1/4
 0.138 mi.
 727 ft.**

**CON EDISON
 2471 WEBSTER AVE
 BRONX, NY 10458**

**NY MANIFEST S121967445
 N/A**

Site 15 of 15 in cluster J

**Relative:
 Lower
 Actual:
 62 ft.**

NY MANIFEST:
 Country: USA
 EPA ID: NYP004955520
 Facility Status: Not reported
 Location Address 1: 2471 WEBSTER AVE
 Code: BP
 Location Address 2: Not reported
 Total Tanks: Not reported
 Location City: BRONX
 Location State: NY
 Location Zip: 10458
 Location Zip 4: Not reported

Map ID
Direction
Distance
Elevation

MAP FINDINGS

Site

Database(s)

EDR ID Number
EPA ID Number

CON EDISON (Continued)

S121967445

NY MANIFEST:
EPAID: NYP004955520
Mailing Name: CON EDISON
Mailing Contact: CON EDISON
Mailing Address 1: 4 IRVING PL
Mailing Address 2: Not reported
Mailing City: NEW YORK
Mailing State: NY
Mailing Zip: 10003
Mailing Zip 4: Not reported
Mailing Country: USA
Mailing Phone: Not reported

[Click this hyperlink](#) while viewing on your computer to access
-1 additional NY MANIFEST: record(s) in the EDR Site Report.

R196
SW
1/8-1/4
0.138 mi.
727 ft.

CON EDISON
2411 VALENTINE AVE
BRONX, NY
Site 7 of 18 in cluster R

NY MANIFEST **S117319428**
N/A

Relative:
Higher
Actual:
107 ft.

NY MANIFEST:
Country: USA
EPA ID: NYP004671970
Facility Status: Not reported
Location Address 1: 2411 VALENTINE AVE
Code: BP
Location Address 2: SB 12025
Total Tanks: Not reported
Location City: BRONX
Location State: NY
Location Zip: Not reported
Location Zip 4: Not reported

NY MANIFEST:
EPAID: NYP004671970
Mailing Name: CON EDISON
Mailing Contact: CON EDISON
Mailing Address 1: 4 IRVING PL 15TH FL
Mailing Address 2: Not reported
Mailing City: NEW YORK
Mailing State: NY
Mailing Zip: 10003
Mailing Zip 4: Not reported
Mailing Country: USA
Mailing Phone: 2124603770

NY MANIFEST:
Document ID: Not reported
Manifest Status: Not reported
seq: Not reported
Year: 2014
Trans1 State ID: NJD003812047
Trans2 State ID: Not reported
Generator Ship Date: 10/03/2014

Map ID
 Direction
 Distance
 Elevation

MAP FINDINGS

Site

Database(s)

EDR ID Number
 EPA ID Number

CON EDISON (Continued)

S117319428

Trans1 Recv Date: 10/03/2014
 Trans2 Recv Date: Not reported
 TSD Site Recv Date: 10/07/2014
 Part A Recv Date: Not reported
 Part B Recv Date: Not reported
 Generator EPA ID: NYP004671970
 Trans1 EPA ID: Not reported
 Trans2 EPA ID: Not reported
 TSDF ID 1: NJD991291105
 TSDF ID 2: Not reported
 Manifest Tracking Number: 002564148GBF
 Import Indicator: N
 Export Indicator: N
 Discr Quantity Indicator: N
 Discr Type Indicator: N
 Discr Residue Indicator: N
 Discr Partial Reject Indicator: N
 Discr Full Reject Indicator: N
 Manifest Ref Number: Not reported
 Alt Facility RCRA ID: Not reported
 Alt Facility Sign Date: Not reported
 MGMT Method Type Code: H110
 Waste Code: Not reported
 Waste Code: Not reported
 Waste Code: Not reported
 Waste Code: Not reported
 Waste Code: Not reported
 Waste Code: Not reported
 Quantity: 400
 Units: P - Pounds
 Number of Containers: 1
 Container Type: TT - Cargo tank, tank trucks
 Handling Method: T Chemical, physical, or biological treatment.
 Specific Gravity: 1
 Waste Code: D008
 Waste Code 1_2: Not reported
 Waste Code 1_3: Not reported
 Waste Code 1_4: Not reported
 Waste Code 1_5: Not reported
 Waste Code 1_6: Not reported

[Click this hyperlink](#) while viewing on your computer to access
 -1 additional NY MANIFEST: record(s) in the EDR Site Report.

P197
NE
 1/8-1/4
 0.138 mi.
 728 ft.

2555 BAINBRIDGE AVE
2555 BAINBRIDGE AVE
BRONX, NY 10463
Site 3 of 4 in cluster P

NY AST U003393611
N/A

Relative:
Higher
Actual:
101 ft.

AST:
 Region: STATE
 DEC Region: 2
 Site Status: Active
 Facility Id: 2-339326
 Program Type: PBS
 UTM X: 593310.59846

Map ID
Direction
Distance
Elevation

MAP FINDINGS

Site

Database(s)

EDR ID Number
EPA ID Number

2555 BAINBRIDGE AVE (Continued)

U003393611

UTM Y: 4524089.32609
Expiration Date: 11/16/2022
Site Type: Apartment Building/Office Building

Affiliation Records:

Site Id: 16343
Affiliation Type: Facility Owner
Company Name: BAINBRIDGE AVENUE PROPERTIES
Contact Type: AGENT
Contact Name: GREG RAMINEZ
Address1: 73 MARKET ST SUITE 376
Address2: Not reported
City: YONKERS
State: NY
Zip Code: 10710
Country Code: 001
Phone: (914) 237-0600
EMail: GREG@NORWAXASSOC.COM
Fax Number: Not reported
Modified By: DMPOKRZY
Date Last Modified: 2017-10-20

Site Id: 16343
Affiliation Type: Mail Contact
Company Name: BAINBRIDGE AVENUE PROPERTIES
Contact Type: AGENT
Contact Name: GREG RAMINEZ
Address1: 73 MARKET ST SUITE 376
Address2: Not reported
City: YONKERS
State: NY
Zip Code: 10710
Country Code: 001
Phone: (914) 237-0600
EMail: GREG@NORWAXASSOC.COM
Fax Number: Not reported
Modified By: DMPOKRZY
Date Last Modified: 2017-10-20

Site Id: 16343
Affiliation Type: Facility Operator
Company Name: 2555 BAINBRIDGE AVE
Contact Type: Not reported
Contact Name: GLEN FRAY
Address1: Not reported
Address2: Not reported
City: Not reported
State: NN
Zip Code: Not reported
Country Code: 001
Phone: (914) 237-0600
EMail: Not reported
Fax Number: Not reported
Modified By: TRANSLAT
Date Last Modified: 2004-03-04

Site Id: 16343
Affiliation Type: Emergency Contact

Map ID
Direction
Distance
Elevation

MAP FINDINGS

Site

Database(s)

EDR ID Number
EPA ID Number

2555 BAINBRIDGE AVE (Continued)

U003393611

Company Name: BAINBRIDGE AVENUE PROPERTIES
Contact Type: Not reported
Contact Name: NORWAY ASSOC.
Address1: Not reported
Address2: Not reported
City: Not reported
State: NN
Zip Code: Not reported
Country Code: 001
Phone: (914) 237-0600
EMail: Not reported
Fax Number: Not reported
Modified By: TRANSLAT
Date Last Modified: 2004-03-04

Tank Info:

Tank Number: 001
Tank Id: 30977
Material Code: 0012
Common Name of Substance: Kerosene [#1 Fuel Oil] (On-Site Consumption)

Equipment Records:

B00 - Tank External Protection - None
C00 - Pipe Location - No Piping
F00 - Pipe External Protection - None
E00 - Piping Secondary Containment - None
H00 - Tank Leak Detection - None
L09 - Piping Leak Detection - Exempt Suction Piping
G00 - Tank Secondary Containment - None
J02 - Dispenser - Suction Dispenser
A00 - Tank Internal Protection - None
D01 - Pipe Type - Steel/Carbon Steel/Iron
K00 - Spill Prevention - None
I04 - Overfill - Product Level Gauge (A/G)
Tank Location: 1
Tank Type: Steel/Carbon Steel/Iron
Tank Status: In Service
Pipe Model: Not reported
Install Date: 01/01/1940
Capacity Gallons: 5000
Tightness Test Method: -
Date Test: Not reported
Next Test Date: Not reported
Date Tank Closed: Not reported
Register: True
Modified By: DMPOKRZY
Last Modified: 10/20/2017
Material Name: #4 fuel oil (on-site consumption)

MAP FINDINGS

Map ID
 Direction
 Distance
 Elevation

Site

Database(s)

EDR ID Number
 EPA ID Number

N198 **2544 VALENTINE AVENUE**
North **2544 VALENTINE AVE**
1/8-1/4 **NEW YORK, NY 10458**
0.139 mi.
732 ft. **Site 11 of 12 in cluster N**

NY AST **A100173333**
 N/A

Relative:
Higher
Actual:
129 ft.

AST:
 Region: STATE
 DEC Region: 2
 Site Status: Active
 Facility Id: 2-234990
 Program Type: PBS
 UTM X: 593167.42975
 UTM Y: 4524210.64699
 Expiration Date: 07/10/2022
 Site Type: Apartment Building/Office Building

Affiliation Records:

Site Id: 8633
 Affiliation Type: Facility Owner
 Company Name: KELLY ASSOCIATES LLC
 Contact Type: MEMBER
 Contact Name: STEVEN FINKELSTEIN
 Address1: 111 BROOK STREET
 Address2: Not reported
 City: SCARDALE
 State: NY
 Zip Code: 10583
 Country Code: 001
 Phone: (914) 472-4900
 EMail: Not reported
 Fax Number: Not reported
 Modified By: DMPOKRZY
 Date Last Modified: 2017-07-28

Site Id: 8633
 Affiliation Type: Mail Contact
 Company Name: FINKELSTEIN TIBERGER EAST REAL ESTATE
 Contact Type: Not reported
 Contact Name: STEVEN FINKELSTEIN
 Address1: 111 BROOK STREET
 Address2: Not reported
 City: SCARSDALE
 State: NY
 Zip Code: 10583
 Country Code: 001
 Phone: (914) 472-4900
 EMail: INFO@FTRE.COM
 Fax Number: Not reported
 Modified By: DMPOKRZY
 Date Last Modified: 2017-07-28

Site Id: 8633
 Affiliation Type: Facility Operator
 Company Name: 2544 VALENTINE AVENUE
 Contact Type: Not reported
 Contact Name: ERIC FIGUEROA
 Address1: Not reported
 Address2: Not reported
 City: Not reported

Map ID
Direction
Distance
Elevation

MAP FINDINGS

Site

Database(s)

EDR ID Number
EPA ID Number

2544 VALENTINE AVENUE (Continued)

A100173333

State: NN
Zip Code: Not reported
Country Code: 001
Phone: (917) 634-1763
EMail: Not reported
Fax Number: Not reported
Modified By: DMPOKRZY
Date Last Modified: 2017-07-28

Site Id: 8633
Affiliation Type: Emergency Contact
Company Name: KELLY ASSOCIATES LLC
Contact Type: Not reported
Contact Name: STEVEN FINKELSTEIN
Address1: Not reported
Address2: Not reported
City: Not reported
State: NN
Zip Code: Not reported
Country Code: 001
Phone: (914) 472-4900
EMail: Not reported
Fax Number: Not reported
Modified By: TRANSLAT
Date Last Modified: 2004-03-04

Tank Info:

Tank Number: 001
Tank Id: 12604
Material Code: 0003
Common Name of Substance: #6 Fuel Oil (On-Site Consumption)

Equipment Records:

E00 - Piping Secondary Containment - None
H00 - Tank Leak Detection - None
L09 - Piping Leak Detection - Exempt Suction Piping
B00 - Tank External Protection - None
C00 - Pipe Location - No Piping
F00 - Pipe External Protection - None
G00 - Tank Secondary Containment - None
J02 - Dispenser - Suction Dispenser
A00 - Tank Internal Protection - None
D01 - Pipe Type - Steel/Carbon Steel/Iron
K00 - Spill Prevention - None
I04 - Overfill - Product Level Gauge (A/G)

Tank Location: 1
Tank Type: Steel/Carbon Steel/Iron
Tank Status: In Service
Pipe Model: Not reported
Install Date: 01/01/1922
Capacity Gallons: 5000
Tightness Test Method: NN
Date Test: Not reported
Next Test Date: Not reported
Date Tank Closed: Not reported

Map ID
Direction
Distance
Elevation

MAP FINDINGS

Site

Database(s)

EDR ID Number
EPA ID Number

2544 VALENTINE AVENUE (Continued)

A100173333

Register: True
Modified By: KAKYER
Last Modified: 04/14/2017
Material Name: #6 fuel oil (on-site consumption)

R199
SSW
1/8-1/4
0.139 mi.
732 ft.

BEVING ASSOCIATES, LLC
2395 TIEBOUT AVE
BRONX, NY 10458

NY AST **A100293255**
N/A

Site 8 of 18 in cluster R

Relative:
Higher
Actual:
110 ft.

AST:
Region: STATE
DEC Region: 2
Site Status: Active
Facility Id: 2-201847
Program Type: PBS
UTM X: 593067.43449
UTM Y: 4523711.28156
Expiration Date: 11/16/2022
Site Type: Apartment Building/Office Building

Affiliation Records:
Site Id: 6880
Affiliation Type: Facility Owner
Company Name: BEVING ASSOCIATES, LLC
Contact Type: MANAGING AGENT
Contact Name: BRADLEY WOLFSET
Address1: 3211 BAINBRIDGE AVE
Address2: Not reported
City: BRONX
State: NY
Zip Code: 10467
Country Code: 001
Phone: (718) 882-3304
EMail: Not reported
Fax Number: Not reported
Modified By: MFLEONAR
Date Last Modified: 2017-10-17

Site Id: 6880
Affiliation Type: Mail Contact
Company Name: BEVING ASSOCIATES, LLC
Contact Type: Not reported
Contact Name: BRADLEY WOLFSET
Address1: 3211 BAINBRIDGE AVENUE
Address2: Not reported
City: BRONX
State: NY
Zip Code: 10467
Country Code: 001
Phone: (718) 882-3304
EMail: BWOLFSET@DBWPROPERTY.COM
Fax Number: Not reported
Modified By: MFLEONAR
Date Last Modified: 2017-10-17

Site Id: 6880

Map ID
Direction
Distance
Elevation

MAP FINDINGS

Site

Database(s)

EDR ID Number
EPA ID Number

BEVING ASSOCIATES, LLC (Continued)

A100293255

Affiliation Type: Facility Operator
Company Name: BEVING ASSOCIATES, LLC
Contact Type: Not reported
Contact Name: VICTOR BOLIVAR
Address1: Not reported
Address2: Not reported
City: Not reported
State: NN
Zip Code: Not reported
Country Code: 001
Phone: (347) 641-1154
EMail: Not reported
Fax Number: Not reported
Modified By: MFLEONAR
Date Last Modified: 2017-10-17

Site Id: 6880
Affiliation Type: Emergency Contact
Company Name: BEVING ASSOCIATES, LLC
Contact Type: Not reported
Contact Name: BRADLEY WOLFSET
Address1: Not reported
Address2: Not reported
City: Not reported
State: NN
Zip Code: Not reported
Country Code: 999
Phone: (718) 882-3304
EMail: Not reported
Fax Number: Not reported
Modified By: MFLEONAR
Date Last Modified: 2017-10-17

Tank Info:

Tank Number: 001
Tank Id: 11497
Material Code: 0001
Common Name of Substance: #2 Fuel Oil (On-Site Consumption)

Equipment Records:

A00 - Tank Internal Protection - None
D01 - Pipe Type - Steel/Carbon Steel/Iron
G03 - Tank Secondary Containment - Vault (w/o access)
H00 - Tank Leak Detection - None
L09 - Piping Leak Detection - Exempt Suction Piping
I04 - Overfill - Product Level Gauge (A/G)
J02 - Dispenser - Suction Dispenser
B00 - Tank External Protection - None
C00 - Pipe Location - No Piping
F00 - Pipe External Protection - None

Tank Location: 1
Tank Type: Steel/Carbon Steel/Iron
Tank Status: In Service
Pipe Model: Not reported
Install Date: 01/01/1937

Map ID
Direction
Distance
Elevation

MAP FINDINGS

Site

Database(s)

EDR ID Number
EPA ID Number

BEVING ASSOCIATES, LLC (Continued)

A100293255

Capacity Gallons: 5000
Tightness Test Method: -
Date Test: Not reported
Next Test Date: Not reported
Date Tank Closed: Not reported
Register: True
Modified By: MFLEONAR
Last Modified: 10/17/2017
Material Name: #4 fuel oil (on-site consumption)

M200
ENE
1/8-1/4
0.141 mi.
742 ft.

361 EAST REALTY ASSOCIATES
2542 MARION AVE
BRONX, NY 10458
Site 11 of 13 in cluster M

NY MANIFEST **1009232676**
N/A

Relative:
Lower
Actual:
88 ft.

NY MANIFEST:
Country: USA
EPA ID: NYP000887166
Facility Status: Not reported
Location Address 1: 2542 MARION AVE
Code: BP
Location Address 2: Not reported
Total Tanks: Not reported
Location City: BRONX
Location State: NY
Location Zip: 10458
Location Zip 4: Not reported

NY MANIFEST:
EPAID: NYP000887166
Mailing Name: 361 EAST REALTY ASSOCIATES
Mailing Contact: N/S
Mailing Address 1: 1140 AVE OF AMER
Mailing Address 2: Not reported
Mailing City: NEW YORK
Mailing State: NY
Mailing Zip: 10036
Mailing Zip 4: Not reported
Mailing Country: USA
Mailing Phone: 2128698580

NY MANIFEST:
Document ID: NJA0612522
Manifest Status: K
seq: Not reported
Year: 1989
Trans1 State ID: NJDEPS-58
Trans2 State ID: Not reported
Generator Ship Date: 03/22/1989
Trans1 Recv Date: 03/22/1989
Trans2 Recv Date: / /
TSD Site Recv Date: 03/22/1989
Part A Recv Date: 04/21/1989
Part B Recv Date: 03/30/1989
Generator EPA ID: NYP000887166
Trans1 EPA ID: NJD982281016
Trans2 EPA ID: Not reported

Map ID
Direction
Distance
Elevation

MAP FINDINGS

Site

Database(s)

EDR ID Number
EPA ID Number

361 EAST REALTY ASSOCIATES (Continued)

1009232676

TSDF ID 1: NJD002200046
TSDF ID 2: Not reported
Manifest Tracking Number: Not reported
Import Indicator: Not reported
Export Indicator: Not reported
Discr Quantity Indicator: Not reported
Discr Type Indicator: Not reported
Discr Residue Indicator: Not reported
Discr Partial Reject Indicator: Not reported
Discr Full Reject Indicator: Not reported
Manifest Ref Number: Not reported
Alt Facility RCRA ID: Not reported
Alt Facility Sign Date: Not reported
MGMT Method Type Code: Not reported
Waste Code: F002 - HALO SOLV + STILL BOTTOMS FM REC OF SOLV
Waste Code: Not reported
Waste Code: Not reported
Waste Code: Not reported
Waste Code: Not reported
Waste Code: Not reported
Quantity: 00050
Units: G - Gallons (liquids only)* (8.3 pounds)
Number of Containers: 001
Container Type: DM - Metal drums, barrels
Handling Method: T Chemical, physical, or biological treatment.
Specific Gravity: 100
Waste Code: F002 - HALO SOLV + STILL BOTTOMS FM REC OF SOLV
Waste Code: Not reported
Waste Code: Not reported
Waste Code: Not reported
Waste Code: Not reported
Quantity: 01500
Units: P - Pounds
Number of Containers: 003
Container Type: DM - Metal drums, barrels
Handling Method: T Chemical, physical, or biological treatment.
Specific Gravity: 100

[Click this hyperlink](#) while viewing on your computer to access
-1 additional NY MANIFEST: record(s) in the EDR Site Report.

M201
ENE
1/8-1/4
0.141 mi.
742 ft.

SEKWANG CO INC TAS VANITY CLEANERS
2542 MARION AVE
BRONX, NY 10458

RCRA NonGen / NLR **1000435104**
FINDS **NYD079918611**
ECHO

Site 12 of 13 in cluster M

Relative:
Lower

RCRA NonGen / NLR:

Date form received by agency: 01/01/2007

Actual:
88 ft.

Facility name: SEKWANG CO INC TAS VANITY CLEANERS

Facility address: 2542 MARION AVE
BRONX, NY 10458-4704

EPA ID: NYD079918611
Mailing address: MARION AVE
BRONX, NY 10458

Contact: Not reported
Contact address: MARION AVE

Map ID
Direction
Distance
Elevation

MAP FINDINGS

Site

Database(s)

EDR ID Number
EPA ID Number

SEKWANG CO INC TAS VANITY CLEANERS (Continued)

1000435104

BRONX, NY 10458
Contact country: US
Contact telephone: Not reported
Contact email: Not reported
EPA Region: 02
Classification: Non-Generator
Description: Handler: Non-Generators do not presently generate hazardous waste

Owner/Operator Summary:

Owner/operator name: SEKWANG ROK BAE
Owner/operator address: NOT REQUIRED
NOT REQUIRED, WY 99999
Owner/operator country: US
Owner/operator telephone: 212-555-1212
Owner/operator email: Not reported
Owner/operator fax: Not reported
Owner/operator extension: Not reported
Legal status: Private
Owner/Operator Type: Owner
Owner/Op start date: Not reported
Owner/Op end date: Not reported

Owner/operator name: SEKWANG ROK BAE
Owner/operator address: NOT REQUIRED
NOT REQUIRED, WY 99999
Owner/operator country: US
Owner/operator telephone: 212-555-1212
Owner/operator email: Not reported
Owner/operator fax: Not reported
Owner/operator extension: Not reported
Legal status: Private
Owner/Operator Type: Operator
Owner/Op start date: Not reported
Owner/Op end date: Not reported

Handler Activities Summary:

U.S. importer of hazardous waste: No
Mixed waste (haz. and radioactive): No
Recycler of hazardous waste: No
Transporter of hazardous waste: No
Treater, storer or disposer of HW: No
Underground injection activity: No
On-site burner exemption: No
Furnace exemption: No
Used oil fuel burner: No
Used oil processor: No
User oil refiner: No
Used oil fuel marketer to burner: No
Used oil Specification marketer: No
Used oil transfer facility: No
Used oil transporter: No

Historical Generators:

Date form received by agency: 01/01/2006
Site name: SEKWANG CO INC TAS VANITY CLEANERS
Classification: Not a generator, verified

Map ID
Direction
Distance
Elevation

MAP FINDINGS

Site

Database(s)

EDR ID Number
EPA ID Number

SEKWANG CO INC TAS VANITY CLEANERS (Continued)

1000435104

Date form received by agency: 07/08/1999
Site name: SEKWANG CO INC TAS VANITY CLEANERS
Classification: Not a generator, verified

Date form received by agency: 03/17/1987
Site name: SEKWANG CO INC TAS VANITY CLEANERS
Classification: Small Quantity Generator

Waste code: F002
Waste name: THE FOLLOWING SPENT HALOGENATED SOLVENTS: TETRACHLOROETHYLENE, METHYLENE CHLORIDE, TRICHLOROETHYLENE, 1,1,1-TRICHLOROETHANE, CHLOROBENZENE, 1,1,2-TRICHLORO-1,2,2-TRIFLUOROETHANE, ORTHO-DICHLOROBENZENE, TRICHLOROFLUOROMETHANE, AND 1,1,2-TRICHLOROETHANE; ALL SPENT SOLVENT MIXTURES/BLENDS CONTAINING, BEFORE USE, A TOTAL OF TEN PERCENT OR MORE (BY VOLUME) OF ONE OR MORE OF THE ABOVE HALOGENATED SOLVENTS OR THOSE LISTED IN F001, F004, OR F005, AND STILL BOTTOMS FROM THE RECOVERY OF THESE SPENT SOLVENTS AND SPENT SOLVENT MIXTURES.

Violation Status: No violations found

FINDS:

Registry ID: 110004370742

Environmental Interest/Information System

RCRAInfo is a national information system that supports the Resource Conservation and Recovery Act (RCRA) program through the tracking of events and activities related to facilities that generate, transport, and treat, store, or dispose of hazardous waste. RCRAInfo allows RCRA program staff to track the notification, permit, compliance, and corrective action activities required under RCRA.

[Click this hyperlink](#) while viewing on your computer to access additional FINDS: detail in the EDR Site Report.

ECHO:

Envid: 1000435104
Registry ID: 110004370742
DFR URL: <http://echo.epa.gov/detailed-facility-report?fid=110004370742>

**R202
SW
1/8-1/4
0.141 mi.
743 ft.**

**CON EDISON SERVICE BOX: 12024
2407 VALENTINE AVE FRONT OF
BRONX, NY 10457**

**RCRA NonGen / NLR 1017772027
NYP004489746**

Site 9 of 18 in cluster R

**Relative:
Higher**

RCRA NonGen / NLR:

**Actual:
107 ft.**

Date form received by agency: 05/04/2014
Facility name: CON EDISON SERVICE BOX: 12024
Facility address: 2407 VALENTINE AVE FRONT OF
BRONX, NY 10457
EPA ID: NYP004489746
Mailing address: IRVING PL, 15TH FL NE
NEW YORK, NY 10003
Contact: THOMAS TEELING
Contact address: Not reported

Map ID
Direction
Distance
Elevation

MAP FINDINGS

Site

Database(s)

EDR ID Number
EPA ID Number

CON EDISON SERVICE BOX: 12024 (Continued)

1017772027

Contact country: Not reported
Contact telephone: 212-460-3770
Contact email: Not reported
EPA Region: 02
Classification: Non-Generator
Description: Handler: Non-Generators do not presently generate hazardous waste

Handler Activities Summary:

U.S. importer of hazardous waste: No
Mixed waste (haz. and radioactive): No
Recycler of hazardous waste: No
Transporter of hazardous waste: No
Treater, storer or disposer of HW: No
Underground injection activity: No
On-site burner exemption: No
Furnace exemption: No
Used oil fuel burner: No
Used oil processor: No
User oil refiner: No
Used oil fuel marketer to burner: No
Used oil Specification marketer: No
Used oil transfer facility: No
Used oil transporter: No

Historical Generators:

Date form received by agency: 04/04/2014
Site name: CON EDISON
Classification: Large Quantity Generator

Date form received by agency: 04/04/2014
Site name: CON EDISON
Classification: Not a generator, verified

Violation Status: No violations found

R203
SW
1/8-1/4
0.141 mi.
743 ft.

2407 VALENTINE AVENUE
2407 VALENTINE AVENUE
BRONX, NY 10458

NY UST U000410219
NY MANIFEST N/A

Site 10 of 18 in cluster R

Relative:
Higher
Actual:
107 ft.

UST:
Id/Status: 2-467456 / Active
Program Type: PBS
Region: STATE
DEC Region: 2
Expiration Date: 05/16/2021
UTM X: 592994.98925
UTM Y: 4523776.91059
Site Type: Apartment Building/Office Building

Affiliation Records:

Site Id: 20333
Affiliation Type: Facility Owner
Company Name: REBIRTH REALTY CORP
Contact Type: ASSISTANT TO DIRECTOR OF OPERATIONS
Contact Name: SHARON LESTER

Map ID
Direction
Distance
Elevation

MAP FINDINGS

Site

Database(s)

EDR ID Number
EPA ID Number

2407 VALENTINE AVENUE (Continued)

U000410219

Address1: 1601 BRONXDALE AVE
Address2: Not reported
City: BRONX
State: NY
Zip Code: 10462
Country Code: 001
Phone: (718) 518-8000
EMail: Not reported
Fax Number: Not reported
Modified By: MRBARROW
Date Last Modified: 2016-06-07

Site Id: 20333
Affiliation Type: Mail Contact
Company Name: REBIRTH REALTY CORP
Contact Type: Not reported
Contact Name: SHARON LESTER
Address1: 1601 BRONXDALE AVE
Address2: SUITE 201
City: BRONX
State: NY
Zip Code: 10462
Country Code: 001
Phone: (718) 518-8000
EMail: SHARONL@LANGSAMPROP.COM
Fax Number: Not reported
Modified By: MRBARROW
Date Last Modified: 2016-06-07

Site Id: 20333
Affiliation Type: Facility Operator
Company Name: 2407 VALENTINE AVENUE
Contact Type: Not reported
Contact Name: PEDRO RAPOSO
Address1: Not reported
Address2: Not reported
City: Not reported
State: NN
Zip Code: Not reported
Country Code: 001
Phone: (646) 377-1640
EMail: Not reported
Fax Number: Not reported
Modified By: MRBARROW
Date Last Modified: 2016-06-07

Site Id: 20333
Affiliation Type: Emergency Contact
Company Name: REBIRTH REALTY CORP
Contact Type: Not reported
Contact Name: PEDRO RAPOSO
Address1: Not reported
Address2: Not reported
City: Not reported
State: NN
Zip Code: Not reported
Country Code: 999

Map ID
Direction
Distance
Elevation

MAP FINDINGS

Site

Database(s)

EDR ID Number
EPA ID Number

2407 VALENTINE AVENUE (Continued)

U000410219

Phone: (646) 377-1640
EMail: Not reported
Fax Number: Not reported
Modified By: MRBARROW
Date Last Modified: 2016-06-07

Tank Info:

Tank Number: 001
Tank ID: 37010
Tank Status: In Service
Material Name: In Service
Capacity Gallons: 5000
Install Date: 12/22/1989
Date Tank Closed: Not reported
Registered: True
Tank Location: Underground
Tank Type: Steel/carbon steel
Material Code: 0001
Common Name of Substance: #2 Fuel Oil (On-Site Consumption)

Tightness Test Method: 21
Date Test: 08/10/2009
Next Test Date: Not reported
Pipe Model: Not reported
Modified By: MRBARROW
Last Modified: 04/14/2017

Equipment Records:

E00 - Piping Secondary Containment - None
L09 - Piping Leak Detection - Exempt Suction Piping
G00 - Tank Secondary Containment - None
J02 - Dispenser - Suction Dispenser
D02 - Pipe Type - Galvanized Steel
F00 - Pipe External Protection - None
C01 - Pipe Location - Aboveground
I04 - Overfill - Product Level Gauge (A/G)
A00 - Tank Internal Protection - None
K00 - Spill Prevention - None
H99 - Tank Leak Detection - Other
B05 - Tank External Protection - Jacketed
I05 - Overfill - Vent Whistle

NY MANIFEST:

Country: USA
EPA ID: NYP004489746
Facility Status: Not reported
Location Address 1: 2407 VALENTINE AVE
Code: BP
Location Address 2: SB12024
Total Tanks: Not reported
Location City: BRONX
Location State: NY
Location Zip: 10461
Location Zip 4: Not reported

NY MANIFEST:

Map ID
Direction
Distance
Elevation

MAP FINDINGS

Site

Database(s)

EDR ID Number
EPA ID Number

2407 VALENTINE AVENUE (Continued)

U000410219

EPAID: NYP004489746
Mailing Name: CON EDISON
Mailing Contact: CON EDISON
Mailing Address 1: 4 IRVING PL
Mailing Address 2: 15TH FL
Mailing City: NEW YORK
Mailing State: NY
Mailing Zip: 10003
Mailing Zip 4: Not reported
Mailing Country: USA
Mailing Phone: Not reported

NY MANIFEST:

Document ID: Not reported
Manifest Status: Not reported
seq: Not reported
Year: 2014
Trans1 State ID: NJD003812047
Trans2 State ID: Not reported
Generator Ship Date: 04/04/2014
Trans1 Recv Date: 04/04/2014
Trans2 Recv Date: Not reported
TSD Site Recv Date: 04/08/2014
Part A Recv Date: Not reported
Part B Recv Date: Not reported
Generator EPA ID: NYP004489746
Trans1 EPA ID: Not reported
Trans2 EPA ID: Not reported
TSD ID 1: NJD991291105
TSD ID 2: Not reported
Manifest Tracking Number: 002218943GBF
Import Indicator: N
Export Indicator: N
Discr Quantity Indicator: N
Discr Type Indicator: N
Discr Residue Indicator: N
Discr Partial Reject Indicator: N
Discr Full Reject Indicator: N
Manifest Ref Number: Not reported
Alt Facility RCRA ID: Not reported
Alt Facility Sign Date: Not reported
MGMT Method Type Code: H110
Waste Code: Not reported
Waste Code: Not reported
Waste Code: Not reported
Waste Code: Not reported
Waste Code: Not reported
Waste Code: Not reported
Quantity: 50
Units: P - Pounds
Number of Containers: 1
Container Type: TT - Cargo tank, tank trucks
Handling Method: T Chemical, physical, or biological treatment.
Specific Gravity: 1
Waste Code: D008
Waste Code 1_2: Not reported
Waste Code 1_3: Not reported

Map ID
Direction
Distance
Elevation

MAP FINDINGS

Site

Database(s)

EDR ID Number
EPA ID Number

2407 VALENTINE AVENUE (Continued)

U000410219

Waste Code 1_4: Not reported
Waste Code 1_5: Not reported
Waste Code 1_6: Not reported

[Click this hyperlink](#) while viewing on your computer to access
-1 additional NY MANIFEST: record(s) in the EDR Site Report.

Q204
SSW
1/8-1/4
0.141 mi.
745 ft.

CON EDISON SERVICE BOX: 16245
2390 TIEBOUT AVE FRONT OF
BRONX, NY 10457

RCRA NonGen / NLR **1017775583**
FINDS **NYP004534210**

Site 2 of 6 in cluster Q

Relative:
Higher
Actual:
106 ft.

RCRA NonGen / NLR:
Date form received by agency: 06/16/2014
Facility name: CON EDISON SERVICE BOX: 16245
Facility address: 2390 TIEBOUT AVE FRONT OF
BRONX, NY 10457
EPA ID: NYP004534210
Mailing address: IRVING PL, 15TH FL NE
NEW YORK, NY 10003
Contact: THOMAS TEELING
Contact address: Not reported
Not reported
Contact country: Not reported
Contact telephone: 212-460-3770
Contact email: Not reported
EPA Region: 02
Classification: Non-Generator
Description: Handler: Non-Generators do not presently generate hazardous waste

Handler Activities Summary:

U.S. importer of hazardous waste: No
Mixed waste (haz. and radioactive): No
Recycler of hazardous waste: No
Transporter of hazardous waste: No
Treater, storer or disposer of HW: No
Underground injection activity: No
On-site burner exemption: No
Furnace exemption: No
Used oil fuel burner: No
Used oil processor: No
User oil refiner: No
Used oil fuel marketer to burner: No
Used oil Specification marketer: No
Used oil transfer facility: No
Used oil transporter: No

Historical Generators:

Date form received by agency: 05/16/2014
Site name: CON EDISON
Classification: Large Quantity Generator

Date form received by agency: 05/16/2014
Site name: CON EDISON
Classification: Not a generator, verified

Map ID
Direction
Distance
Elevation

MAP FINDINGS

Site

Database(s)

EDR ID Number
EPA ID Number

CON EDISON SERVICE BOX: 16245 (Continued)

1017775583

Violation Status: No violations found

FINDS:

Registry ID: 110063779479

Environmental Interest/Information System

RCRAInfo is a national information system that supports the Resource Conservation and Recovery Act (RCRA) program through the tracking of events and activities related to facilities that generate, transport, and treat, store, or dispose of hazardous waste. RCRAInfo allows RCRA program staff to track the notification, permit, compliance, and corrective action activities required under RCRA.

[Click this hyperlink](#) while viewing on your computer to access additional FINDS: detail in the EDR Site Report.

**Q205
SSW
1/8-1/4
0.141 mi.
745 ft.**

**CON EDISON
2390 TIEBOUT AVE FRONT OF
BRONX, NY 10457**

**NY AST U003389740
NY MANIFEST N/A**

Site 3 of 6 in cluster Q

**Relative:
Higher
Actual:
106 ft.**

AST:
Region: STATE
DEC Region: 2
Site Status: Active
Facility Id: 2-250104
Program Type: PBS
UTM X: 593067.90812
UTM Y: 4523712.80206
Expiration Date: 07/20/2022
Site Type: Apartment Building/Office Building

Affiliation Records:
Site Id: 9966
Affiliation Type: Facility Owner
Company Name: 2390 TIEBOUT ASSOCITES LLC
Contact Type: REGISTERED MANAGING AGENT
Contact Name: DORA GENAO
Address1: 1325 CASTLE HILL AVENUE
Address2: Not reported
City: BRONX
State: NY
Zip Code: 10462
Country Code: 001
Phone: (718) 792-2600
EMail: Not reported
Fax Number: Not reported
Modified By: DXLIVING
Date Last Modified: 2007-04-06

Site Id: 9966
Affiliation Type: Mail Contact
Company Name: ANNAL MGMT CO, LTDIATES
Contact Type: Not reported
Contact Name: DORA GENAO FLTY MANAGER
Address1: 1325 CASTLE HILL AVENUE

Map ID
Direction
Distance
Elevation

MAP FINDINGS

Site

Database(s)

EDR ID Number
EPA ID Number

CON EDISON (Continued)

U003389740

Address2: Not reported
City: BRONX
State: NY
Zip Code: 10462
Country Code: 001
Phone: (718) 792-6200
EMail: DGENAO@ANNALMGT.COM
Fax Number: Not reported
Modified By: DXLIVING
Date Last Modified: 2007-04-06

Site Id: 9966
Affiliation Type: Facility Operator
Company Name: 2390 TIEBOUT ASSOCIATES
Contact Type: Not reported
Contact Name: RUBEN HERNANDEZ
Address1: Not reported
Address2: Not reported
City: Not reported
State: NN
Zip Code: Not reported
Country Code: 001
Phone: (646) 284-7770
EMail: Not reported
Fax Number: Not reported
Modified By: DMPOKRZY
Date Last Modified: 2017-08-07

Site Id: 9966
Affiliation Type: Emergency Contact
Company Name: 2390 TIEBOUT ASSOCITES LLC
Contact Type: Not reported
Contact Name: DORA GENEAO
Address1: Not reported
Address2: Not reported
City: Not reported
State: NN
Zip Code: Not reported
Country Code: 999
Phone: (718) 792-6200
EMail: Not reported
Fax Number: Not reported
Modified By: DMPOKRZY
Date Last Modified: 2017-08-07

Tank Info:

Tank Number: 001
Tank Id: 17488
Material Code: 0003
Common Name of Substance: #6 Fuel Oil (On-Site Consumption)

Equipment Records:

B00 - Tank External Protection - None
F00 - Pipe External Protection - None
E00 - Piping Secondary Containment - None

Map ID
Direction
Distance
Elevation

MAP FINDINGS

Site

Database(s)

EDR ID Number
EPA ID Number

CON EDISON (Continued)

U003389740

H00 - Tank Leak Detection - None
L09 - Piping Leak Detection - Exempt Suction Piping
G00 - Tank Secondary Containment - None
J02 - Dispenser - Suction Dispenser
C01 - Pipe Location - Aboveground
I04 - Overfill - Product Level Gauge (A/G)
A00 - Tank Internal Protection - None
D01 - Pipe Type - Steel/Carbon Steel/Iron
K00 - Spill Prevention - None

Tank Location: 1
Tank Type: Steel/Carbon Steel/Iron
Tank Status: In Service
Pipe Model: Not reported
Install Date: 07/29/1937
Capacity Gallons: 5000
Tightness Test Method: -
Date Test: Not reported
Next Test Date: Not reported
Date Tank Closed: Not reported
Register: True
Modified By: DMPOKRZY
Last Modified: 08/07/2017
Material Name: #2 fuel oil (on-site consumption)

NY MANIFEST:

Country: USA
EPA ID: NYP004534210
Facility Status: Not reported
Location Address 1: 2390 TIEBOUT AVE
Code: BP
Location Address 2: SB 16245
Total Tanks: Not reported
Location City: BRONX
Location State: NY
Location Zip: 10458
Location Zip 4: Not reported

NY MANIFEST:

EPAID: NYP004534210
Mailing Name: CON EDISON
Mailing Contact: TOM TEELING
Mailing Address 1: 4 IRVING PLACE 15TH FLOOR
Mailing Address 2: Not reported
Mailing City: NEW YORK
Mailing State: NY
Mailing Zip: 10003
Mailing Zip 4: Not reported
Mailing Country: USA
Mailing Phone: Not reported

NY MANIFEST:

Document ID: Not reported
Manifest Status: Not reported
seq: Not reported
Year: 2014
Trans1 State ID: NJD003812047
Trans2 State ID: Not reported

Map ID
 Direction
 Distance
 Elevation

MAP FINDINGS

Site

Database(s)

EDR ID Number
 EPA ID Number

CON EDISON (Continued)

U003389740

Generator Ship Date: 05/16/2014
 Trans1 Recv Date: 05/16/2014
 Trans2 Recv Date: Not reported
 TSD Site Recv Date: 05/16/2014
 Part A Recv Date: Not reported
 Part B Recv Date: Not reported
 Generator EPA ID: NYP004534210
 Trans1 EPA ID: Not reported
 Trans2 EPA ID: Not reported
 TSDF ID 1: NJD991291105
 TSDF ID 2: Not reported
 Manifest Tracking Number: 002422818GBF
 Import Indicator: N
 Export Indicator: N
 Discr Quantity Indicator: N
 Discr Type Indicator: N
 Discr Residue Indicator: N
 Discr Partial Reject Indicator: N
 Discr Full Reject Indicator: N
 Manifest Ref Number: Not reported
 Alt Facility RCRA ID: Not reported
 Alt Facility Sign Date: Not reported
 MGMT Method Type Code: H110
 Waste Code: Not reported
 Waste Code: Not reported
 Waste Code: Not reported
 Waste Code: Not reported
 Waste Code: Not reported
 Waste Code: Not reported
 Quantity: 200
 Units: P - Pounds
 Number of Containers: 1
 Container Type: TT - Cargo tank, tank trucks
 Handling Method: T Chemical, physical, or biological treatment.
 Specific Gravity: 1
 Waste Code: D008
 Waste Code 1_2: Not reported
 Waste Code 1_3: Not reported
 Waste Code 1_4: Not reported
 Waste Code 1_5: Not reported
 Waste Code 1_6: Not reported

[Click this hyperlink](#) while viewing on your computer to access
 -1 additional NY MANIFEST: record(s) in the EDR Site Report.

S206
East
1/8-1/4
0.142 mi.
749 ft.

CON EDISON
2506 WEBSTER AVE
BRONX, NY 10461
Site 3 of 10 in cluster S

NY MANIFEST S116551673
N/A

Relative:
Lower
Actual:
64 ft.

NY MANIFEST:
 Country: USA
 EPA ID: NYP004502076
 Facility Status: Not reported
 Location Address 1: 2506 WEBSTER AVE
 Code: BP

Map ID
Direction
Distance
Elevation

MAP FINDINGS

Site

Database(s)

EDR ID Number
EPA ID Number

CON EDISON (Continued)

S116551673

Location Address 2: SB10557
Total Tanks: Not reported
Location City: BRONX
Location State: NY
Location Zip: 10461
Location Zip 4: Not reported

NY MANIFEST:

EPAID: NYP004502076
Mailing Name: CON EDISON
Mailing Contact: CON EDISON
Mailing Address 1: 4 IRVING PL
Mailing Address 2: 15TH FL
Mailing City: NEW YORK
Mailing State: NY
Mailing Zip: 10003
Mailing Zip 4: Not reported
Mailing Country: USA
Mailing Phone: Not reported

NY MANIFEST:

Document ID: Not reported
Manifest Status: Not reported
seq: Not reported
Year: 2014
Trans1 State ID: NJD003812047
Trans2 State ID: Not reported
Generator Ship Date: 04/16/2014
Trans1 Recv Date: 04/16/2014
Trans2 Recv Date: Not reported
TSD Site Recv Date: 04/16/2014
Part A Recv Date: Not reported
Part B Recv Date: Not reported
Generator EPA ID: NYP004502076
Trans1 EPA ID: Not reported
Trans2 EPA ID: Not reported
TSDF ID 1: NJD991291105
TSDF ID 2: Not reported
Manifest Tracking Number: 002359903GBF
Import Indicator: N
Export Indicator: N
Discr Quantity Indicator: N
Discr Type Indicator: N
Discr Residue Indicator: N
Discr Partial Reject Indicator: N
Discr Full Reject Indicator: N
Manifest Ref Number: Not reported
Alt Facility RCRA ID: Not reported
Alt Facility Sign Date: Not reported
MGMT Method Type Code: H110
Waste Code: Not reported
Waste Code: Not reported
Waste Code: Not reported
Waste Code: Not reported
Waste Code: Not reported
Waste Code: Not reported
Quantity: 1000

Map ID
Direction
Distance
Elevation

MAP FINDINGS

Site

Database(s)

EDR ID Number
EPA ID Number

CON EDISON (Continued)

S116551673

Units: P - Pounds
Number of Containers: 1
Container Type: TT - Cargo tank, tank trucks
Handling Method: T Chemical, physical, or biological treatment.
Specific Gravity: 1
Waste Code: D008
Waste Code 1_2: Not reported
Waste Code 1_3: Not reported
Waste Code 1_4: Not reported
Waste Code 1_5: Not reported
Waste Code 1_6: Not reported

[Click this hyperlink](#) while viewing on your computer to access
-1 additional NY MANIFEST: record(s) in the EDR Site Report.

N207
North
1/8-1/4
0.142 mi.
751 ft.

2537 VALENTINE AVE
2537 VALENTINE AVE
BRONX, NY 10458
Site 12 of 12 in cluster N

NY AST U004076677
N/A

Relative:
Higher
Actual:
132 ft.

AST:
Region: STATE
DEC Region: 2
Site Status: Active
Facility Id: 2-206822
Program Type: PBS
UTM X: 593129.66282
UTM Y: 4524156.14065
Expiration Date: 06/30/2022
Site Type: Apartment Building/Office Building

Affiliation Records:
Site Id: 7309
Affiliation Type: Facility Owner
Company Name: PATRIEK MOYNIHAN
Contact Type: PRESIDENT
Contact Name: MICHAEL MOYNIHAN
Address1: 6125 BRON WAY
Address2: Not reported
City: BRONX
State: NY
Zip Code: 10471
Country Code: 001
Phone: (212) 549-5000
EMail: Not reported
Fax Number: Not reported
Modified By: KXTANG
Date Last Modified: 2007-07-06

Site Id: 7309
Affiliation Type: Mail Contact
Company Name: PATRIEK MOYNIHAN
Contact Type: Not reported
Contact Name: Not reported
Address1: 6125 (BROADWAY)
Address2: Not reported

Map ID
Direction
Distance
Elevation

MAP FINDINGS

Site

Database(s)

EDR ID Number
EPA ID Number

2537 VALENTINE AVE (Continued)

U004076677

City: BRONX
State: NY
Zip Code: 10471
Country Code: 001
Phone: (212) 549-5000
EMail: Not reported
Fax Number: Not reported
Modified By: TRANSLAT
Date Last Modified: 2004-03-04

Site Id: 7309
Affiliation Type: Facility Operator
Company Name: 2537 VALENTINE AVE
Contact Type: Not reported
Contact Name: MICHAEL MOYNINIHAN
Address1: Not reported
Address2: Not reported
City: Not reported
State: NN
Zip Code: Not reported
Country Code: 001
Phone: (212) 549-5000
EMail: Not reported
Fax Number: Not reported
Modified By: TRANSLAT
Date Last Modified: 2004-03-04

Site Id: 7309
Affiliation Type: Emergency Contact
Company Name: PATRIEK MOYNIHAN
Contact Type: Not reported
Contact Name: MICHAEL MOYNIHAN
Address1: Not reported
Address2: Not reported
City: Not reported
State: NN
Zip Code: Not reported
Country Code: 999
Phone: (718) 549-5000
EMail: Not reported
Fax Number: Not reported
Modified By: DMPOKRZY
Date Last Modified: 2017-09-06

Tank Info:

Tank Number: 001
Tank Id: 9576
Material Code: 0003
Common Name of Substance: #6 Fuel Oil (On-Site Consumption)

Equipment Records:

B00 - Tank External Protection - None
C00 - Pipe Location - No Piping
F00 - Pipe External Protection - None
H04 - Tank Leak Detection - Groundwater Well

Map ID
Direction
Distance
Elevation

MAP FINDINGS

Site

Database(s)

EDR ID Number
EPA ID Number

2537 VALENTINE AVE (Continued)

U004076677

G03 - Tank Secondary Containment - Vault (w/o access)
L09 - Piping Leak Detection - Exempt Suction Piping
I04 - Overfill - Product Level Gauge (A/G)
J02 - Dispenser - Suction Dispenser
A00 - Tank Internal Protection - None
D01 - Pipe Type - Steel/Carbon Steel/Iron
6
Tank Location: Steel/Carbon Steel/Iron
Tank Type: In Service
Tank Status: Not reported
Pipe Model: Not reported
Install Date: 08/09/1922
Capacity Gallons: 4500
Tightness Test Method: NN
Date Test: Not reported
Next Test Date: Not reported
Date Tank Closed: Not reported
Register: True
Modified By: KXTANG
Last Modified: 04/14/2017
Material Name: #6 fuel oil (on-site consumption)

R208
SW
1/8-1/4
0.142 mi.
752 ft.

REGENCY ASSOC. LLC
2396 VALENTINE AVE
BRONX, NY 10458
Site 11 of 18 in cluster R

NY AST U003390186
N/A

Relative:
Higher
Actual:
109 ft.

AST:
Region: STATE
DEC Region: 2
Site Status: Active
Facility Id: 2-203939
Program Type: PBS
UTM X: 592988.13055
UTM Y: 4523752.27337
Expiration Date: 03/02/2020
Site Type: Apartment Building/Office Building

Affiliation Records:
Site Id: 7065
Affiliation Type: Mail Contact
Company Name: REGENCY ASSOC. LLC
Contact Type: MANAGER
Contact Name: ISAAC SCHWIMMER
Address1: 956 51 STREET
Address2: Not reported
City: BROOKLYN
State: NY
Zip Code: 11219
Country Code: 001
Phone: (646) 431-6818
EMail: BRONXMANAGE@GMAIL.COM
Fax Number: Not reported
Modified By: NTFREEMA
Date Last Modified: 2015-02-24

Site Id: 7065
Affiliation Type: Facility Operator

Map ID
Direction
Distance
Elevation

MAP FINDINGS

Site

Database(s)

EDR ID Number
EPA ID Number

REGENCY ASSOC. LLC (Continued)

U003390186

Company Name: REGENCY ASSOC. LLC
Contact Type: Not reported
Contact Name: FRANK PEREZ
Address1: Not reported
Address2: Not reported
City: Not reported
State: NN
Zip Code: Not reported
Country Code: 001
Phone: (347) 273-4624
EMail: Not reported
Fax Number: Not reported
Modified By: DMMOLOUG
Date Last Modified: 2013-06-24

Site Id: 7065
Affiliation Type: Emergency Contact
Company Name: REGENCY ASSOC. LLC
Contact Type: Not reported
Contact Name: ISAAC SCHWIMMER
Address1: Not reported
Address2: Not reported
City: Not reported
State: NN
Zip Code: Not reported
Country Code: 999
Phone: (646) 431-6818
EMail: Not reported
Fax Number: Not reported
Modified By: DMMOLOUG
Date Last Modified: 2013-06-24

Site Id: 7065
Affiliation Type: Facility Owner
Company Name: REGENCY ASSOC. LLC
Contact Type: PRES.
Contact Name: REGENCY ASSOC. LLC - ISAAC SCHWIMMER
Address1: 956 51 STREET
Address2: Not reported
City: BROOKLYN
State: NY
Zip Code: 11219
Country Code: 001
Phone: (646) 431-6818
EMail: Not reported
Fax Number: Not reported
Modified By: NTFREEMA
Date Last Modified: 2015-02-24

Tank Info:

Tank Number: 001
Tank Id: 18534
Material Code: 0001
Common Name of Substance: #2 Fuel Oil (On-Site Consumption)

Map ID
Direction
Distance
Elevation

MAP FINDINGS

Site

Database(s)

EDR ID Number
EPA ID Number

REGENCY ASSOC. LLC (Continued)

U003390186

Equipment Records:

E00 - Piping Secondary Containment - None
G03 - Tank Secondary Containment - Vault (w/o access)
H00 - Tank Leak Detection - None
L09 - Piping Leak Detection - Exempt Suction Piping
B00 - Tank External Protection - None
F06 - Pipe External Protection - Wrapped
J02 - Dispenser - Suction Dispenser
A00 - Tank Internal Protection - None
D01 - Pipe Type - Steel/Carbon Steel/Iron
K00 - Spill Prevention - None
C01 - Pipe Location - Aboveground
I05 - Overfill - Vent Whistle

Tank Location: 1
Tank Type: Steel/Carbon Steel/Iron
Tank Status: In Service
Pipe Model: Not reported
Install Date: 12/01/1980
Capacity Gallons: 4000
Tightness Test Method: NN
Date Test: Not reported
Next Test Date: Not reported
Date Tank Closed: Not reported
Register: True
Modified By: NTFREEMA
Last Modified: 04/14/2017
Material Name: #4 fuel oil (on-site consumption)

S209
East
1/8-1/4
0.144 mi.
760 ft.

CON EDISON SERVICE BOX: 10565
400 FORDHAM RD FRONT OF
BRONX, NY 10468

RCRA NonGen / NLR 1017776476
FINDS NYP004543344

Site 4 of 10 in cluster S

Relative:
Lower
Actual:
65 ft.

RCRA NonGen / NLR:
Date form received by agency: 06/27/2014
Facility name: CON EDISON SERVICE BOX: 10565
Facility address: 400 FORDHAM RD FRONT OF
BRONX, NY 10468
EPA ID: NYP004543344
Mailing address: IRVING PL, 15TH FL NE
NEW YORK, NY 10003
Contact: THOMAS TEELING
Contact address: Not reported
Not reported
Contact country: Not reported
Contact telephone: 212-460-3770
Contact email: Not reported
EPA Region: 02
Classification: Non-Generator
Description: Handler: Non-Generators do not presently generate hazardous waste

Handler Activities Summary:

U.S. importer of hazardous waste: No
Mixed waste (haz. and radioactive): No
Recycler of hazardous waste: No
Transporter of hazardous waste: No

Map ID
Direction
Distance
Elevation

MAP FINDINGS

Site

Database(s)

EDR ID Number
EPA ID Number

CON EDISON SERVICE BOX: 10565 (Continued)

1017776476

Treater, storer or disposer of HW: No
Underground injection activity: No
On-site burner exemption: No
Furnace exemption: No
Used oil fuel burner: No
Used oil processor: No
Used oil refiner: No
Used oil fuel marketer to burner: No
Used oil Specification marketer: No
Used oil transfer facility: No
Used oil transporter: No

Historical Generators:

Date form received by agency: 05/27/2014
Site name: CON EDISON
Classification: Large Quantity Generator

Date form received by agency: 05/27/2014
Site name: CON EDISON
Classification: Not a generator, verified

Violation Status: No violations found

FINDS:

Registry ID: 110063811326

Environmental Interest/Information System

RCRAInfo is a national information system that supports the Resource Conservation and Recovery Act (RCRA) program through the tracking of events and activities related to facilities that generate, transport, and treat, store, or dispose of hazardous waste. RCRAInfo allows RCRA program staff to track the notification, permit, compliance, and corrective action activities required under RCRA.

[Click this hyperlink](#) while viewing on your computer to access additional FINDS: detail in the EDR Site Report.

S210
East
1/8-1/4
0.144 mi.
760 ft.

SEARS #2764
400 E FORDHAM RD
BRONX, NY 10458
Site 5 of 10 in cluster S

NJ MANIFEST S108793875
N/A

Relative:
Lower

NJ MANIFEST:
EPA Id: NY0000097485
Mail Address: 400 E FORDHAM RD
Mail City/State/Zip: BRONX 10458
Facility Phone: 7188177352
Emergency Phone: Not reported
Contact: Not reported
Comments: Not reported
SIC Code: Not reported
County: 00
Municipal: 00
Previous EPA Id: Not reported
Gen Flag: X

Actual:
65 ft.

Map ID
Direction
Distance
Elevation

MAP FINDINGS

Site

Database(s)

EDR ID Number
EPA ID Number

SEARS #2764 (Continued)

S108793875

Trans Flag: Not reported
TSDf Flag: Not reported
Name Change: Not reported
Date Change: Not reported

Manifest:

Manifest Number: 000052589FLE
EPA ID: NY0000097485
Date Shipped: 02/13/2007
TSDf EPA ID: NJD002200046
Transporter EPA ID: NYD980761191
Transporter 2 EPA ID: NYD980761191
Transporter 3 EPA ID: Not reported
Transporter 4 EPA ID: Not reported
Transporter 5 EPA ID: Not reported
Transporter 6 EPA ID: Not reported
Transporter 7 EPA ID: Not reported
Transporter 8 EPA ID: Not reported
Transporter 9 EPA ID: Not reported
Transporter 10 EPA ID: Not reported
Date Trans1 Transported Waste: 02/13/2007
Date Trans2 Transported Waste: 02/19/2007
Date Trans3 Transported Waste: Not reported
Date Trans4 Transported Waste: Not reported
Date Trans5 Transported Waste: Not reported
Date Trans6 Transported Waste: Not reported
Date Trans7 Transported Waste: Not reported
Date Trans8 Transported Waste: Not reported
Date Trans9 Transported Waste: Not reported
Date Trans10 Transported Waste: Not reported
Date TSDf Received Waste: 02/20/2007
TSDf EPA Facility Name: Not reported
QTY Units: Not reported
Transporter SEQ ID: Not reported
Transporter-1 Date: Not reported
Waste SEQ ID: Not reported
Waste Type Code 2: Not reported
Waste Type Code 3: Not reported
Waste Type Code 4: Not reported
Waste Type Code 5: Not reported
Waste Type Code 6: Not reported
Date Accepted: Not reported
Manifest Discrepancy Type: Not reported
Data Entry Number: Not reported
Was Load Rejected: BRONX 10458
Reason Load Was Rejected: Not reported

Waste:

Manifest Year: Not reported
Waste Code: D001
Hand Code: H06
Quantity: 110 G

MAP FINDINGS

Map ID
 Direction
 Distance
 Elevation

Site

Database(s)

EDR ID Number
 EPA ID Number

S211 **SEARS BLDG**
East **400 E FORDHAM RD**
1/8-1/4 **BRONX, NY**
0.144 mi.
760 ft. **Site 6 of 10 in cluster S**

NY LTANKS **S102672478**
 N/A

Relative:
Lower
Actual:
65 ft.

LTANKS:

Facility ID:	8801287
Site ID:	290154
Closed Date:	1992-10-02
Spill Number:	8801287
Spill Date:	1988-05-10
Spill Cause:	Tank Test Failure
Spill Source:	Commercial/Industrial
Spill Class:	C4
Cleanup Ceased:	1992-10-02
SWIS:	0301
Investigator:	BATTISTA
Referred To:	Not reported
Reported to Dept:	1988-05-11
CID:	Not reported
Water Affected:	Not reported
Spill Notifier:	Tank Tester
Last Inspection:	Not reported
Recommended Penalty:	False
Meets Standard:	False
UST Involvement:	False
Remediation Phase:	0
Date Entered In Computer:	1988-05-16
Spill Record Last Update:	2004-06-17
Spiller Name:	Not reported
Spiller Company:	STEVEN CANALE
Spiller Address:	400 E FORDHAM RD
Spiller County:	001
Spiller Contact:	Not reported
Spiller Phone:	Not reported
Spiller Extention:	Not reported
DEC Region:	2
DER Facility ID:	234948
DEC Memo:	""
Remarks:	"#2 FUEL, PRODUCT WILL NOT STAY IN FILL PIPE. L R = UNDETERMINED"

All TTF:

Facility ID:	8801287
Spill Number:	8801287
Spill Tank Test:	1533881
Site ID:	290154
Tank Number:	Not reported
Tank Size:	0
Material:	0002
EPA UST:	Not reported
UST:	Not reported
Cause:	Not reported
Source:	Not reported
Test Method:	00
Test Method 2:	Unknown
Leak Rate:	.00
Gross Fail:	Not reported
Modified By:	Spills
Last Modified Date:	Not reported

Map ID
Direction
Distance
Elevation

MAP FINDINGS

Site

Database(s)

EDR ID Number
EPA ID Number

SEARS BLDG (Continued)

S102672478

All Materials:

Site ID: 290154
Operable Unit ID: 916761
Operable Unit: 01
Material ID: 460433
Material Code: 0002A
Material Name: #4 fuel oil
Case No.: Not reported
Material FA: Petroleum
Quantity: -1.00
Units: G
Recovered: .00
Oxygenate: Not reported

Facility ID: 9400647
Site ID: 270291
Closed Date: 1994-04-15
Spill Number: 9400647
Spill Date: 1994-04-14
Spill Cause: Tank Overfill
Spill Source: Commercial/Industrial
Spill Class: C4
Cleanup Ceased: 1994-04-15
SWIS: 0301
Investigator: CAMMISA
Referred To: Not reported
Reported to Dept: 1994-04-14
CID: Not reported
Water Affected: Not reported
Spill Notifier: Responsible Party
Last Inspection: Not reported
Recommended Penalty: False
Meets Standard: True
UST Involvement: False
Remediation Phase: 0
Date Entered In Computer: 1994-04-19
Spill Record Last Update: 1994-04-20
Spiller Name: Not reported
Spiller Company: MYSTIC TRANSPOR
Spiller Address: Not reported
Spiller County: 001
Spiller Contact: Not reported
Spiller Phone: Not reported
Spiller Extention: Not reported
DEC Region: 2
DER Facility ID: 234948
DEC Memo: ""
Remarks: "ABC TANK CLEANING WILL CLEAN UP. CLEANED BY MYSTIC."

All Materials:

Site ID: 270291
Operable Unit ID: 994365
Operable Unit: 01
Material ID: 384437
Material Code: 0001A
Material Name: #2 fuel oil

Map ID
Direction
Distance
Elevation

MAP FINDINGS

Site

Database(s)

EDR ID Number
EPA ID Number

SEARS BLDG (Continued)

S102672478

Case No.: Not reported
Material FA: Petroleum
Quantity: 30.00
Units: G
Recovered: .00
Oxygenate: Not reported

S212
East
1/8-1/4
0.144 mi.
760 ft.

SEARS ROEBUCK & CO #2764
400 E FORDHAM RD
BRONX, NY 10458

RCRA NonGen / NLR
FINDS
ECHO
NY MANIFEST

1004755585
NY0000097485

Site 7 of 10 in cluster S

Relative:
Lower
Actual:
65 ft.

RCRA NonGen / NLR:
Date form received by agency: 01/01/2007
Facility name: SEARS ROEBUCK & CO #2764
Facility address: 400 E FORDHAM RD
BRONX, NY 10458
EPA ID: NY0000097485
Mailing address: E FORDHAM RD
BRONX, NY 10458
Contact: FREDERICK KULEVICH
Contact address: E FORDHAM RD
BRONX, NY 10458
Contact country: US
Contact telephone: 708-286-5310
Contact email: Not reported
EPA Region: 02
Classification: Non-Generator
Description: Handler: Non-Generators do not presently generate hazardous waste

Owner/Operator Summary:

Owner/operator name: SEARS ROEBUCK & CO
Owner/operator address: 3333 BEVERLY RD
HOFFMAN ESTATES, IL 60179
Owner/operator country: US
Owner/operator telephone: 708-286-5310
Owner/operator email: Not reported
Owner/operator fax: Not reported
Owner/operator extension: Not reported
Legal status: Private
Owner/Operator Type: Operator
Owner/Op start date: Not reported
Owner/Op end date: Not reported

Owner/operator name: SEARS ROEBUCK & CO
Owner/operator address: 3333 BEVERLY RD
HOFFMAN ESTATES, IL 60179
Owner/operator country: US
Owner/operator telephone: 708-286-5310
Owner/operator email: Not reported
Owner/operator fax: Not reported
Owner/operator extension: Not reported
Legal status: Private
Owner/Operator Type: Owner
Owner/Op start date: Not reported

Map ID
Direction
Distance
Elevation

MAP FINDINGS

Site

Database(s)

EDR ID Number
EPA ID Number

SEARS ROEBUCK & CO #2764 (Continued)

1004755585

Owner/Op end date: Not reported

Handler Activities Summary:

U.S. importer of hazardous waste: No
Mixed waste (haz. and radioactive): No
Recycler of hazardous waste: No
Transporter of hazardous waste: No
Treater, storer or disposer of HW: No
Underground injection activity: No
On-site burner exemption: No
Furnace exemption: No
Used oil fuel burner: No
Used oil processor: No
User oil refiner: No
Used oil fuel marketer to burner: No
Used oil Specification marketer: No
Used oil transfer facility: No
Used oil transporter: No

Historical Generators:

Date form received by agency: 01/01/2006
Site name: SEARS ROEBUCK & CO #2764
Classification: Conditionally Exempt Small Quantity Generator

Date form received by agency: 03/20/1996
Site name: SEARS UNIT #2764
Classification: Large Quantity Generator

Date form received by agency: 01/18/1994
Site name: SEARS ROEBUCK & CO #2764
Classification: Conditionally Exempt Small Quantity Generator

. Waste code: D001
. Waste name: IGNITABLE HAZARDOUS WASTES ARE THOSE WASTES WHICH HAVE A FLASHPOINT OF LESS THAN 140 DEGREES FAHRENHEIT AS DETERMINED BY A PENSKEY-MARTENS CLOSED CUP FLASH POINT TESTER. ANOTHER METHOD OF DETERMINING THE FLASH POINT OF A WASTE IS TO REVIEW THE MATERIAL SAFETY DATA SHEET, WHICH CAN BE OBTAINED FROM THE MANUFACTURER OR DISTRIBUTOR OF THE MATERIAL. LACQUER THINNER IS AN EXAMPLE OF A COMMONLY USED SOLVENT WHICH WOULD BE CONSIDERED AS IGNITABLE HAZARDOUS WASTE.

Violation Status: No violations found

FINDS:

Registry ID: 110009462054

Environmental Interest/Information System

RCRAInfo is a national information system that supports the Resource Conservation and Recovery Act (RCRA) program through the tracking of events and activities related to facilities that generate, transport, and treat, store, or dispose of hazardous waste. RCRAInfo allows RCRA program staff to track the notification, permit, compliance, and corrective action activities required under RCRA.

Map ID
Direction
Distance
Elevation

MAP FINDINGS

Site

Database(s)

EDR ID Number
EPA ID Number

SEARS ROEBUCK & CO #2764 (Continued)

1004755585

[Click this hyperlink](#) while viewing on your computer to access additional FINDS: detail in the EDR Site Report.

ECHO:

Envid: 1004755585
Registry ID: 110009462054
DFR URL: <http://echo.epa.gov/detailed-facility-report?fid=110009462054>

NY MANIFEST:

Country: USA
EPA ID: NY0000097485
Facility Status: Not reported
Location Address 1: 400EAST FORDHAM ROAD
Code: BP
Location Address 2: Not reported
Total Tanks: Not reported
Location City: BRONX
Location State: NY
Location Zip: 10458
Location Zip 4: Not reported

NY MANIFEST:

EPAID: NY0000097485
Mailing Name: SEARS #2764
Mailing Contact: GERRY PATACCA
Mailing Address 1: 400 EAST FORDHAM ROAD
Mailing Address 2: Not reported
Mailing City: BRONX
Mailing State: NY
Mailing Zip: 10458
Mailing Zip 4: Not reported
Mailing Country: USA
Mailing Phone: 7188177352

NY MANIFEST:

Document ID: Not reported
Manifest Status: Not reported
seq: Not reported
Year: 2017
Trans1 State ID: NJD080631369
Trans2 State ID: Not reported
Generator Ship Date: 07/19/2017
Trans1 Recv Date: 07/19/2017
Trans2 Recv Date: Not reported
TSD Site Recv Date: 07/19/2017
Part A Recv Date: Not reported
Part B Recv Date: Not reported
Generator EPA ID: NY0000097485
Trans1 EPA ID: Not reported
Trans2 EPA ID: Not reported
TSDF ID 1: NJD980536593
TSDF ID 2: Not reported
Manifest Tracking Number: 001226976VES
Import Indicator: N
Export Indicator: N

Map ID
Direction
Distance
Elevation

MAP FINDINGS

Site

Database(s)

EDR ID Number
EPA ID Number

SEARS ROEBUCK & CO #2764 (Continued)

1004755585

Discr Quantity Indicator: N
Discr Type Indicator: N
Discr Residue Indicator: N
Discr Partial Reject Indicator: N
Discr Full Reject Indicator: N
Manifest Ref Number: Not reported
Alt Facility RCRA ID: Not reported
Alt Facility Sign Date: Not reported
MGMT Method Type Code: H141
Waste Code: Not reported
Waste Code: Not reported
Waste Code: Not reported
Waste Code: Not reported
Waste Code: Not reported
Waste Code: Not reported
Quantity: 10
Units: P - Pounds
Number of Containers: 1
Container Type: DF - Fiberboard or plastic drums (glass)
Handling Method: B Incineration, heat recovery, burning.
Specific Gravity: 1
Waste Code: D001
Waste Code 1_2: Not reported
Waste Code 1_3: Not reported
Waste Code 1_4: Not reported
Waste Code 1_5: Not reported
Waste Code 1_6: Not reported

[Click this hyperlink](#) while viewing on your computer to access
2 additional NY MANIFEST: record(s) in the EDR Site Report.

S213
East
1/8-1/4
0.144 mi.
760 ft.

CON EDISON
400 FORDHAM RD FRONT OF
BRONX, NY 10468
Site 8 of 10 in cluster S

NY MANIFEST **S117062006**
N/A

Relative:
Lower
Actual:
65 ft.

NY MANIFEST:
Country: USA
EPA ID: NYP004543344
Facility Status: Not reported
Location Address 1: 300 E FORDHAM RD
Code: BP
Location Address 2: SB 10565
Total Tanks: Not reported
Location City: BRONX
Location State: NY
Location Zip: 10458
Location Zip 4: Not reported

NY MANIFEST:
EPAID: NYP004543344
Mailing Name: CON EDISON
Mailing Contact: TOM TEELING
Mailing Address 1: 4 IRVING PLACE 15TH FLOOR
Mailing Address 2: Not reported
Mailing City: NEW YORK

Map ID
Direction
Distance
Elevation

MAP FINDINGS

Site

Database(s)

EDR ID Number
EPA ID Number

CON EDISON (Continued)

S117062006

Mailing State: NY
Mailing Zip: 10003
Mailing Zip 4: Not reported
Mailing Country: USA
Mailing Phone: Not reported

NY MANIFEST:

Document ID: Not reported
Manifest Status: Not reported
seq: Not reported
Year: 2014
Trans1 State ID: NJD003812047
Trans2 State ID: Not reported
Generator Ship Date: 05/27/2014
Trans1 Recv Date: 05/27/2014
Trans2 Recv Date: Not reported
TSD Site Recv Date: 05/30/2014
Part A Recv Date: Not reported
Part B Recv Date: Not reported
Generator EPA ID: NYP004543344
Trans1 EPA ID: Not reported
Trans2 EPA ID: Not reported
TSD ID 1: NJD991291105
TSD ID 2: Not reported
Manifest Tracking Number: 002422980GBF
Import Indicator: N
Export Indicator: N
Discr Quantity Indicator: N
Discr Type Indicator: N
Discr Residue Indicator: N
Discr Partial Reject Indicator: N
Discr Full Reject Indicator: N
Manifest Ref Number: Not reported
Alt Facility RCRA ID: Not reported
Alt Facility Sign Date: Not reported
MGMT Method Type Code: H110
Waste Code: Not reported
Waste Code: Not reported
Waste Code: Not reported
Waste Code: Not reported
Waste Code: Not reported
Waste Code: Not reported
Quantity: 30
Units: P - Pounds
Number of Containers: 1
Container Type: TT - Cargo tank, tank trucks
Handling Method: T Chemical, physical, or biological treatment.
Specific Gravity: 1
Waste Code: D008
Waste Code 1_2: Not reported
Waste Code 1_3: Not reported
Waste Code 1_4: Not reported
Waste Code 1_5: Not reported
Waste Code 1_6: Not reported

Map ID
Direction
Distance
Elevation

MAP FINDINGS

Site

Database(s)

EDR ID Number
EPA ID Number

CON EDISON (Continued)

S117062006

[Click this hyperlink](#) while viewing on your computer to access
-1 additional NY MANIFEST: record(s) in the EDR Site Report.

S214
East
1/8-1/4
0.144 mi.
760 ft.

FORDHAM PLACE - SEARS
400 EAST FORDHAM ROAD
BRONX, NY 10458

NY AST U004077145
N/A

Site 9 of 10 in cluster S

Relative:
Lower

AST:

Actual:
65 ft.

Region: STATE
DEC Region: 2
Site Status: Unregulated/Closed
Facility Id: 2-215708
Program Type: PBS
UTM X: 593472.10275
UTM Y: 4524016.03767
Expiration Date: N/A
Site Type: Other Wholesale/Retail Sales

Affiliation Records:

Site Id: 8073
Affiliation Type: Mail Contact
Company Name: CNS MANAGEMENT CORPORATION
Contact Type: Not reported
Contact Name: MICHAEL R. NOLAN
Address1: 550 WEST OLD COUNTRY ROAD
Address2: Not reported
City: HICKSVILLE
State: NY
Zip Code: 11801
Country Code: 001
Phone: (516) 932-3228
EMail: Not reported
Fax Number: Not reported
Modified By: NRLOMBAR
Date Last Modified: 2007-08-21

Site Id: 8073
Affiliation Type: Facility Operator
Company Name: FORDHAM PLACE - SEARS
Contact Type: Not reported
Contact Name: MR. JEFF HOGAN
Address1: Not reported
Address2: Not reported
City: Not reported
State: NN
Zip Code: Not reported
Country Code: 001
Phone: (914) 288-8100
EMail: Not reported
Fax Number: Not reported
Modified By: NRLOMBAR
Date Last Modified: 2007-08-21

Site Id: 8073
Affiliation Type: Emergency Contact
Company Name: ACADIA-PA EAST FORDHAM ACQUISITIONS, LLC

Map ID
Direction
Distance
Elevation

MAP FINDINGS

Site

Database(s)

EDR ID Number
EPA ID Number

FORDHAM PLACE - SEARS (Continued)

U004077145

Contact Type: Not reported
Contact Name: MR. JEFF HOGAN
Address1: Not reported
Address2: Not reported
City: Not reported
State: NN
Zip Code: Not reported
Country Code: 999
Phone: (914) 288-8100
EMail: Not reported
Fax Number: Not reported
Modified By: NRLOMBAR
Date Last Modified: 2007-08-21

Site Id: 8073
Affiliation Type: Facility Owner
Company Name: ACADIA-PA EAST FORDHAM ACQUISITIONS, LLC
Contact Type: Not reported
Contact Name: Not reported
Address1: 1311 MAMARONECK AVENUE
Address2: Not reported
City: WHITE PLAINS
State: NY
Zip Code: 10605
Country Code: 001
Phone: (914) 288-8100
EMail: Not reported
Fax Number: Not reported
Modified By: NRLOMBAR
Date Last Modified: 2007-08-21

Tank Info:

Tank Number: 1
Tank Id: 22288
Material Code: 0001
Common Name of Substance: #2 Fuel Oil (On-Site Consumption)

Equipment Records:

G03 - Tank Secondary Containment - Vault (w/o access)
D02 - Pipe Type - Galvanized Steel
E09 - Piping Secondary Containment - Modified Double-Walled (Aboveground)
A00 - Tank Internal Protection - None
B01 - Tank External Protection - Painted/Asphalt Coating
K00 - Spill Prevention - None
C03 - Pipe Location - Aboveground/Underground Combination
J02 - Dispenser - Suction Dispenser
I05 - Overfill - Vent Whistle
F99 - Pipe External Protection - Other
H99 - Tank Leak Detection - Other
Tank Location: 6
Tank Type: Steel/Carbon Steel/Iron
Tank Status: Closed - Removed
Pipe Model: Not reported
Install Date: 12/01/1936

Map ID
Direction
Distance
Elevation

MAP FINDINGS

Site

Database(s)

EDR ID Number
EPA ID Number

FORDHAM PLACE - SEARS (Continued)

U004077145

Capacity Gallons: 7500
Tightness Test Method: NN
Date Test: Not reported
Next Test Date: Not reported
Date Tank Closed: 04/27/2007
Register: True
Modified By: NRLOMBAR
Last Modified: 04/14/2017
Material Name: #2 fuel oil (on-site consumption)

Tank Number: 2
Tank Id: 22289
Material Code: 0001
Common Name of Substance: #2 Fuel Oil (On-Site Consumption)

Equipment Records:

F99 - Pipe External Protection - Other
H99 - Tank Leak Detection - Other
C03 - Pipe Location - Aboveground/Underground Combination
J02 - Dispenser - Suction Dispenser
G03 - Tank Secondary Containment - Vault (w/o access)
D02 - Pipe Type - Galvanized Steel
E09 - Piping Secondary Containment - Modified Double-Walled (Aboveground)
A00 - Tank Internal Protection - None
B01 - Tank External Protection - Painted/Asphalt Coating
K00 - Spill Prevention - None
I05 - Overfill - Vent Whistle

Tank Location: 6
Tank Type: Steel/Carbon Steel/Iron
Tank Status: Closed - Removed
Pipe Model: Not reported
Install Date: 12/01/1968
Capacity Gallons: 2000
Tightness Test Method: NN
Date Test: Not reported
Next Test Date: Not reported
Date Tank Closed: 04/27/2007
Register: True
Modified By: NRLOMBAR
Last Modified: 04/14/2017
Material Name: #2 fuel oil (on-site consumption)

Tank Number: 3
Tank Id: 22290
Material Code: 0001
Common Name of Substance: #2 Fuel Oil (On-Site Consumption)

Equipment Records:

D02 - Pipe Type - Galvanized Steel
E09 - Piping Secondary Containment - Modified Double-Walled (Aboveground)
C03 - Pipe Location - Aboveground/Underground Combination
J02 - Dispenser - Suction Dispenser

Map ID
Direction
Distance
Elevation

MAP FINDINGS

Site

Database(s)

EDR ID Number
EPA ID Number

FORDHAM PLACE - SEARS (Continued)

U004077145

G03 - Tank Secondary Containment - Vault (w/o access)
A00 - Tank Internal Protection - None
B01 - Tank External Protection - Painted/Asphalt Coating
K00 - Spill Prevention - None
F99 - Pipe External Protection - Other
H99 - Tank Leak Detection - Other
I05 - Overfill - Vent Whistle
6
Tank Location:
Tank Type: Steel/Carbon Steel/Iron
Tank Status: Closed - Removed
Pipe Model: Not reported
Install Date: 12/01/1968
Capacity Gallons: 2000
Tightness Test Method: NN
Date Test: Not reported
Next Test Date: Not reported
Date Tank Closed: 04/27/2007
Register: True
Modified By: NRLOMBAR
Last Modified: 04/14/2017
Material Name: #2 fuel oil (on-site consumption)

Tank Number: 4
Tank Id: 22291
Material Code: 0001
Common Name of Substance: #2 Fuel Oil (On-Site Consumption)

Equipment Records:

F99 - Pipe External Protection - Other
H99 - Tank Leak Detection - Other
G03 - Tank Secondary Containment - Vault (w/o access)
C03 - Pipe Location - Aboveground/Underground Combination
J02 - Dispenser - Suction Dispenser
D02 - Pipe Type - Galvanized Steel
E09 - Piping Secondary Containment - Modified Double-Walled (Aboveground)
A00 - Tank Internal Protection - None
B01 - Tank External Protection - Painted/Asphalt Coating
K00 - Spill Prevention - None
I05 - Overfill - Vent Whistle
6
Tank Location:
Tank Type: Steel/Carbon Steel/Iron
Tank Status: Closed - Removed
Pipe Model: Not reported
Install Date: 12/01/1968
Capacity Gallons: 1000
Tightness Test Method: NN
Date Test: Not reported
Next Test Date: Not reported
Date Tank Closed: 04/27/2007
Register: True
Modified By: NRLOMBAR
Last Modified: 04/14/2017
Material Name: #2 fuel oil (on-site consumption)

Map ID
Direction
Distance
Elevation

MAP FINDINGS

Site

Database(s)

EDR ID Number
EPA ID Number

FORDHAM PLACE - SEARS (Continued)

U004077145

Tank Number: 5
Tank Id: 22292
Material Code: 0001
Common Name of Substance: #2 Fuel Oil (On-Site Consumption)

Equipment Records:

C03 - Pipe Location - Aboveground/Underground Combination
J02 - Dispenser - Suction Dispenser
G03 - Tank Secondary Containment - Vault (w/o access)
A00 - Tank Internal Protection - None
B01 - Tank External Protection - Painted/Asphalt Coating
K00 - Spill Prevention - None
D02 - Pipe Type - Galvanized Steel
E09 - Piping Secondary Containment - Modified Double-Walled (Aboveground)
I05 - Overfill - Vent Whistle
F99 - Pipe External Protection - Other
H99 - Tank Leak Detection - Other

Tank Location: 6
Tank Type: Steel/Carbon Steel/Iron
Tank Status: Closed - Removed
Pipe Model: Not reported
Install Date: 12/01/1968
Capacity Gallons: 1000
Tightness Test Method: NN
Date Test: Not reported
Next Test Date: Not reported
Date Tank Closed: 04/27/2007
Register: True
Modified By: NRLOMBAR
Last Modified: 04/14/2017
Material Name: #2 fuel oil (on-site consumption)

Tank Number: 6
Tank Id: 22293
Material Code: 0001
Common Name of Substance: #2 Fuel Oil (On-Site Consumption)

Equipment Records:

G03 - Tank Secondary Containment - Vault (w/o access)
C03 - Pipe Location - Aboveground/Underground Combination
J02 - Dispenser - Suction Dispenser
D02 - Pipe Type - Galvanized Steel
E09 - Piping Secondary Containment - Modified Double-Walled (Aboveground)
A00 - Tank Internal Protection - None
B01 - Tank External Protection - Painted/Asphalt Coating
K00 - Spill Prevention - None
F99 - Pipe External Protection - Other
H99 - Tank Leak Detection - Other
I05 - Overfill - Vent Whistle

Tank Location: 6
Tank Type: Steel/Carbon Steel/Iron
Tank Status: Closed - Removed
Pipe Model: Not reported

Map ID
Direction
Distance
Elevation

MAP FINDINGS

Site

Database(s)

EDR ID Number
EPA ID Number

FORDHAM PLACE - SEARS (Continued)

U004077145

Install Date: 12/01/1968
Capacity Gallons: 1000
Tightness Test Method: NN
Date Test: Not reported
Next Test Date: Not reported
Date Tank Closed: 04/27/2007
Register: True
Modified By: NRLOMBAR
Last Modified: 04/14/2017
Material Name: #2 fuel oil (on-site consumption)

**L215
SSE
1/8-1/4
0.145 mi.
766 ft.**

**CON EDISON TRANSFORMER MANHOLE: 360
E 187TH ST & WEBSTER AVE
BRONX, NY 10452**

**RCRA NonGen / NLR 1017773339
FINDS NYP004511192**

Site 8 of 8 in cluster L

**Relative:
Lower**

RCRA NonGen / NLR:

**Actual:
57 ft.**

Date form received by agency: 05/24/2014
Facility name: CON EDISON TRANSFORMER MANHOLE: 360
Facility address: E 187TH ST & WEBSTER AVE
BRONX, NY 10452
EPA ID: NYP004511192
Mailing address: IRVING PL, 15TH FL NE
NEW YORK, NY 10003
Contact: THOMAS TEELING
Contact address: Not reported
Not reported
Contact country: Not reported
Contact telephone: 212-460-3770
Contact email: Not reported
EPA Region: 02
Classification: Non-Generator
Description: Handler: Non-Generators do not presently generate hazardous waste

Handler Activities Summary:

U.S. importer of hazardous waste: No
Mixed waste (haz. and radioactive): No
Recycler of hazardous waste: No
Transporter of hazardous waste: No
Treater, storer or disposer of HW: No
Underground injection activity: No
On-site burner exemption: No
Furnace exemption: No
Used oil fuel burner: No
Used oil processor: No
Used oil refiner: No
Used oil fuel marketer to burner: No
Used oil Specification marketer: No
Used oil transfer facility: No
Used oil transporter: No

Historical Generators:

Date form received by agency: 04/24/2014
Site name: CON EDISON
Classification: Large Quantity Generator

Map ID
Direction
Distance
Elevation

MAP FINDINGS

Site

Database(s)

EDR ID Number
EPA ID Number

CON EDISON TRANSFORMER MANHOLE: 360 (Continued)

1017773339

Date form received by agency: 04/24/2014
Site name: CON EDISON
Classification: Not a generator, verified

Violation Status: No violations found

FINDS:

Registry ID: 110063772617

Environmental Interest/Information System

RCRAInfo is a national information system that supports the Resource Conservation and Recovery Act (RCRA) program through the tracking of events and activities related to facilities that generate, transport, and treat, store, or dispose of hazardous waste. RCRAInfo allows RCRA program staff to track the notification, permit, compliance, and corrective action activities required under RCRA.

[Click this hyperlink](#) while viewing on your computer to access additional FINDS: detail in the EDR Site Report.

**U216
WSW
1/8-1/4
0.145 mi.
768 ft.**

**CON EDISON
2428 GRAND CONCOURSE FRONT OF
BRONX, NY 10452**

**NY MANIFEST S117736276
N/A**

Site 1 of 9 in cluster U

**Relative:
Higher**

NY MANIFEST:

Country: USA
EPA ID: NYP004488334
Facility Status: Not reported
Location Address 1: 2428 GRAND CONCOURSE F/O
Code: BP
Location Address 2: Not reported
Total Tanks: Not reported
Location City: BRONX
Location State: NY
Location Zip: 10452
Location Zip 4: Not reported

**Actual:
117 ft.**

NY MANIFEST:

EPAID: NYP004488334
Mailing Name: CON EDISON
Mailing Contact: TOM TEELING
Mailing Address 1: 4 IRVING PLACE - 15TH FLOOR
Mailing Address 2: Not reported
Mailing City: NEW YORK
Mailing State: NY
Mailing Zip: 10003
Mailing Zip 4: Not reported
Mailing Country: USA
Mailing Phone: 2124603770

NY MANIFEST:

Document ID: Not reported
Manifest Status: Not reported
seq: Not reported

Map ID
Direction
Distance
Elevation

MAP FINDINGS

Site

Database(s)

EDR ID Number
EPA ID Number

CON EDISON (Continued)

S117736276

Year: 2014
Trans1 State ID: NJD003812047
Trans2 State ID: Not reported
Generator Ship Date: 04/03/2014
Trans1 Recv Date: 04/03/2014
Trans2 Recv Date: Not reported
TSD Site Recv Date: 04/03/2014
Part A Recv Date: Not reported
Part B Recv Date: Not reported
Generator EPA ID: NYP004488334
Trans1 EPA ID: Not reported
Trans2 EPA ID: Not reported
TSD ID 1: NJD991291105
TSD ID 2: Not reported
Manifest Tracking Number: 002359848GBF
Import Indicator: N
Export Indicator: N
Discr Quantity Indicator: N
Discr Type Indicator: N
Discr Residue Indicator: N
Discr Partial Reject Indicator: N
Discr Full Reject Indicator: N
Manifest Ref Number: Not reported
Alt Facility RCRA ID: Not reported
Alt Facility Sign Date: Not reported
MGMT Method Type Code: H110
Waste Code: Not reported
Waste Code: Not reported
Waste Code: Not reported
Waste Code: Not reported
Waste Code: Not reported
Waste Code: Not reported
Quantity: 6000
Units: P - Pounds
Number of Containers: 1
Container Type: TT - Cargo tank, tank trucks
Handling Method: T Chemical, physical, or biological treatment.
Specific Gravity: 1
Waste Code: D008
Waste Code 1_2: Not reported
Waste Code 1_3: Not reported
Waste Code 1_4: Not reported
Waste Code 1_5: Not reported
Waste Code 1_6: Not reported

[Click this hyperlink](#) while viewing on your computer to access
-1 additional NY MANIFEST: record(s) in the EDR Site Report.

Map ID
Direction
Distance
Elevation

MAP FINDINGS

Site

Database(s)

EDR ID Number
EPA ID Number

U217
WSW
1/8-1/4
0.145 mi.
768 ft.

CON EDISON SERVICE BOX: 15156
2428 GRAND CONCOURSE FRONT OF
BRONX, NY 10452

RCRA NonGen / NLR **1017771887**
FINDS **NYP004488334**

Site 2 of 9 in cluster U

Relative:
Higher

RCRA NonGen / NLR:

Actual:
117 ft.

Date form received by agency: 05/03/2014
Facility name: CON EDISON SERVICE BOX: 15156
Facility address: 2428 GRAND CONCOURSE FRONT OF
BRONX, NY 10452
EPA ID: NYP004488334
Mailing address: IRVING PL, 15TH FL NE
NEW YORK, NY 10003
Contact: THOMAS TEELING
Contact address: Not reported
Not reported
Contact country: Not reported
Contact telephone: 212-460-3770
Contact email: Not reported
EPA Region: 02
Classification: Non-Generator
Description: Handler: Non-Generators do not presently generate hazardous waste

Handler Activities Summary:

U.S. importer of hazardous waste: No
Mixed waste (haz. and radioactive): No
Recycler of hazardous waste: No
Transporter of hazardous waste: No
Treater, storer or disposer of HW: No
Underground injection activity: No
On-site burner exemption: No
Furnace exemption: No
Used oil fuel burner: No
Used oil processor: No
User oil refiner: No
Used oil fuel marketer to burner: No
Used oil Specification marketer: No
Used oil transfer facility: No
Used oil transporter: No

Historical Generators:

Date form received by agency: 04/03/2014
Site name: CON EDISON
Classification: Large Quantity Generator

Date form received by agency: 04/03/2014
Site name: CON EDISON
Classification: Not a generator, verified

Violation Status: No violations found

FINDS:

Registry ID: 110063802247

Environmental Interest/Information System

RCRAInfo is a national information system that supports the Resource Conservation and Recovery Act (RCRA) program through the tracking of

Map ID
Direction
Distance
Elevation

MAP FINDINGS

Site

Database(s)

EDR ID Number
EPA ID Number

CON EDISON SERVICE BOX: 15156 (Continued)

1017771887

events and activities related to facilities that generate, transport, and treat, store, or dispose of hazardous waste. RCRAInfo allows RCRA program staff to track the notification, permit, compliance, and corrective action activities required under RCRA.

[Click this hyperlink](#) while viewing on your computer to access additional FINDS: detail in the EDR Site Report.

**O218
NW
1/8-1/4
0.146 mi.
770 ft.**

**CONSOLIDATED EDISON
E FORDHAM & GRAND CONCOURSE
BRONX, NY**

**NY MANIFEST 1009241692
N/A**

Site 9 of 14 in cluster O

**Relative:
Higher**

NY MANIFEST:

**Actual:
120 ft.**

Country: USA
EPA ID: NYP004101986
Facility Status: Not reported
Location Address 1: E FORDHAM & GRAND CONCOURSE
Code: BP
Location Address 2: Not reported
Total Tanks: Not reported
Location City: BRONX
Location State: NY
Location Zip: Not reported
Location Zip 4: Not reported

NY MANIFEST:

EPAID: NYP004101986
Mailing Name: CONSOLIDATED EDISON
Mailing Contact: FRANKLIN MURRAY
Mailing Address 1: 4 IRVING PLACE RM 828
Mailing Address 2: Not reported
Mailing City: NEW YORK
Mailing State: NY
Mailing Zip: 10003
Mailing Zip 4: Not reported
Mailing Country: USA
Mailing Phone: 2124602808

NY MANIFEST:

Document ID: CTF1105261
Manifest Status: Not reported
seq: 01
Year: 2002
Trans1 State ID: PUL9202OH
Trans2 State ID: Not reported
Generator Ship Date: 08/27/2002
Trans1 Recv Date: 08/27/2002
Trans2 Recv Date: Not reported
TSD Site Recv Date: 08/28/2002
Part A Recv Date: Not reported
Part B Recv Date: Not reported
Generator EPA ID: NYP004101986
Trans1 EPA ID: MAD039322250
Trans2 EPA ID: Not reported
TSD ID 1: CTD000604488

Map ID
Direction
Distance
Elevation

MAP FINDINGS

Site

Database(s)

EDR ID Number
EPA ID Number

CONSOLIDATED EDISON (Continued)

1009241692

TSD ID 2: Not reported
Manifest Tracking Number: Not reported
Import Indicator: Not reported
Export Indicator: Not reported
Discr Quantity Indicator: Not reported
Discr Type Indicator: Not reported
Discr Residue Indicator: Not reported
Discr Partial Reject Indicator: Not reported
Discr Full Reject Indicator: Not reported
Manifest Ref Number: Not reported
Alt Facility RCRA ID: Not reported
Alt Facility Sign Date: Not reported
MGMT Method Type Code: Not reported
Waste Code: D008 - LEAD 5.0 MG/L TCLP
Waste Code: Not reported
Waste Code: Not reported
Waste Code: Not reported
Waste Code: Not reported
Waste Code: Not reported
Quantity: 00001
Units: Y - Cubic yards* (.85 tons)
Number of Containers: 001
Container Type: DT - Dump trucks
Handling Method: T Chemical, physical, or biological treatment.
Specific Gravity: 01.00

[Click this hyperlink](#) while viewing on your computer to access
-1 additional NY MANIFEST: record(s) in the EDR Site Report.

Q219
South
1/8-1/4
0.147 mi.
775 ft.

NYC BD OF ED - PUBLIC SCHOOL 85X
2400 MARION AVE
BRONX, NY 10458

RCRA-SQG 1014926952
NYR000187401

Site 4 of 6 in cluster Q

Relative:
Lower

RCRA-SQG:

Actual:
83 ft.

Date form received by agency: 12/06/2011
Facility name: NYC BD OF ED - PUBLIC SCHOOL 85X
Facility address: 2400 MARION AVE
BRONX, NY 10458
EPA ID: NYR000187401
Mailing address: THOMSON AVE
LONG ISLAND CITY, NY 11101
Contact: ALEXANDER LEMPERS
Contact address: THOMSON AVE
LONG ISLAND CITY, NY 11101
Contact country: US
Contact telephone: 718-472-8501
Contact email: ALEMPERS@NYCSCA.ORG
EPA Region: 02
Classification: Small Small Quantity Generator
Description: Handler: generates more than 100 and less than 1000 kg of hazardous waste during any calendar month and accumulates less than 6000 kg of hazardous waste at any time; or generates 100 kg or less of hazardous waste during any calendar month, and accumulates more than 1000 kg of hazardous waste at any time

Map ID
Direction
Distance
Elevation

MAP FINDINGS

Site

Database(s)

EDR ID Number
EPA ID Number

NYC BD OF ED - PUBLIC SCHOOL 85X (Continued)

1014926952

Owner/Operator Summary:

Owner/operator name: NYC DEPT OF EDUCATION
Owner/operator address: THOMSON AVE
LONG ISLAND CITY, NY 11101
Owner/operator country: US
Owner/operator telephone: 718-472-8501
Owner/operator email: Not reported
Owner/operator fax: Not reported
Owner/operator extension: Not reported
Legal status: Municipal
Owner/Operator Type: Owner
Owner/Op start date: 04/11/1978
Owner/Op end date: Not reported

Owner/operator name: NYC DEPT OF SCHOOL FACILITIES
Owner/operator address: Not reported
Not reported
Owner/operator country: US
Owner/operator telephone: Not reported
Owner/operator email: Not reported
Owner/operator fax: Not reported
Owner/operator extension: Not reported
Legal status: Municipal
Owner/Operator Type: Operator
Owner/Op start date: 04/11/1978
Owner/Op end date: Not reported

Handler Activities Summary:

U.S. importer of hazardous waste: No
Mixed waste (haz. and radioactive): No
Recycler of hazardous waste: No
Transporter of hazardous waste: No
Treater, storer or disposer of HW: No
Underground injection activity: No
On-site burner exemption: No
Furnace exemption: No
Used oil fuel burner: No
Used oil processor: No
User oil refiner: No
Used oil fuel marketer to burner: No
Used oil Specification marketer: No
Used oil transfer facility: No
Used oil transporter: No

. Waste code: D008
. Waste name: LEAD

Violation Status: No violations found

Map ID
Direction
Distance
Elevation

MAP FINDINGS

Site

Database(s) EDR ID Number
EPA ID Number

Q220
South
1/8-1/4
0.147 mi.
775 ft.

PUBLIC SCHOOL 85 - BRONX
2400 MARION AVENUE
BRONX, NY 10458
Site 5 of 6 in cluster Q

NY AST **A100129067**
N/A

Relative:
Lower
Actual:
83 ft.

AST:
Region: STATE
DEC Region: 2
Site Status: Active
Facility Id: 2-603725
Program Type: PBS
UTM X: 593175.28666
UTM Y: 4523735.89714
Expiration Date: 11/04/2018
Site Type: School

Affiliation Records:
Site Id: 25628
Affiliation Type: Facility Owner
Company Name: NYC DEPT. OF EDUCATION
Contact Type: MANAGER, FUEL DIVISION
Contact Name: MUNENDRA N. SHARMA
Address1: 44-36 VERNON BOULEVARD
Address2: Not reported
City: LONG ISLAND CITY
State: NY
Zip Code: 11101
Country Code: 001
Phone: (718) 349-5738
EMail: RCORREA5@SCHOOLS.NYC.GOV
Fax Number: Not reported
Modified By: MSBAPTIS
Date Last Modified: 2014-09-11

Site Id: 25628
Affiliation Type: Mail Contact
Company Name: NYC DEPT. OF EDUCATION
Contact Type: MANAGER, FUEL DIVISION
Contact Name: MUNENDRA N. SHARMA
Address1: 44-36 VERNON BOULEVARD
Address2: Not reported
City: LONG ISLAND CITY
State: NY
Zip Code: 11101
Country Code: 001
Phone: (718) 349-5738
EMail: RCORREA5@SCHOOLS.NYC.GOV
Fax Number: Not reported
Modified By: MSBAPTIS
Date Last Modified: 2014-09-11

Site Id: 25628
Affiliation Type: Facility Operator
Company Name: PUBLIC SCHOOL 85 - BRONX
Contact Type: Not reported
Contact Name: KENNY PENA
Address1: Not reported
Address2: Not reported
City: Not reported

Map ID
Direction
Distance
Elevation

MAP FINDINGS

Site

Database(s)

EDR ID Number
EPA ID Number

PUBLIC SCHOOL 85 - BRONX (Continued)

A100129067

State: NN
Zip Code: Not reported
Country Code: 001
Phone: (718) 741-3354
EMail: Not reported
Fax Number: Not reported
Modified By: MSBAPTIS
Date Last Modified: 2014-09-11

Site Id: 25628
Affiliation Type: Emergency Contact
Company Name: NYC DEPT. OF EDUCATION
Contact Type: Not reported
Contact Name: KEN MAHEADEO
Address1: Not reported
Address2: Not reported
City: Not reported
State: NN
Zip Code: Not reported
Country Code: 999
Phone: (646) 210-7918
EMail: Not reported
Fax Number: Not reported
Modified By: MSBAPTIS
Date Last Modified: 2014-09-11

Tank Info:

Tank Number: 001
Tank Id: 55403
Material Code: 0001
Common Name of Substance: #2 Fuel Oil (On-Site Consumption)

Equipment Records:

E04 - Piping Secondary Containment - Double walled UG
I02 - Overfill - High Level Alarm
I04 - Overfill - Product Level Gauge (A/G)
G02 - Tank Secondary Containment - Vault (w/access)
A00 - Tank Internal Protection - None
B01 - Tank External Protection - Painted/Asphalt Coating
D01 - Pipe Type - Steel/Carbon Steel/Iron
F01 - Pipe External Protection - Painted/Asphalt Coating
H01 - Tank Leak Detection - Interstitial - Electronic Monitoring
K00 - Spill Prevention - None
C03 - Pipe Location - Aboveground/Underground Combination
J02 - Dispenser - Suction Dispenser
L02 - Piping Leak Detection - Interstitial - Manual Monitoring
H06 - Tank Leak Detection - Impervious Barrier/Concrete Pad (A/G)

Tank Location: 3
Tank Type: Steel/Carbon Steel/Iron
Tank Status: In Service
Pipe Model: Not reported
Install Date: 10/01/1998
Capacity Gallons: 10000
Tightness Test Method: NN
Date Test: Not reported

Map ID
Direction
Distance
Elevation

MAP FINDINGS

Site

Database(s)

EDR ID Number
EPA ID Number

PUBLIC SCHOOL 85 - BRONX (Continued)

A100129067

Next Test Date: Not reported
Date Tank Closed: Not reported
Register: True
Modified By: MSBAPTIS
Last Modified: 04/14/2017
Material Name: #2 fuel oil (on-site consumption)

Q221
South
1/8-1/4
0.147 mi.
775 ft.

NYC BD OF ED - PUBLIC SCHOOL 85X
2400 MARION AVE
BRONX, NY 10458

NY MANIFEST **S120959526**
N/A

Site 6 of 6 in cluster Q

Relative:
Lower
Actual:
83 ft.

NY MANIFEST:
Country: USA
EPA ID: NYR000187401
Facility Status: Not reported
Location Address 1: 2400 MARION AVE
Code: BP
Location Address 2: Not reported
Total Tanks: Not reported
Location City: BRONX
Location State: NY
Location Zip: 10458
Location Zip 4: Not reported

NY MANIFEST:
EPAID: NYR000187401
Mailing Name: NYC BD OF ED - PUBLIC SCHOOL 85X
Mailing Contact: NYC BD OF ED - PUBLIC SCHOOL 85X
Mailing Address 1: 2400 MARION AVE
Mailing Address 2: Not reported
Mailing City: BRONX
Mailing State: NY
Mailing Zip: 10458
Mailing Zip 4: Not reported
Mailing Country: USA
Mailing Phone: Not reported

[Click this hyperlink](#) while viewing on your computer to access
-1 additional NY MANIFEST: record(s) in the EDR Site Report.

U222
WSW
1/8-1/4
0.147 mi.
776 ft.

BRONX PARKING GARAGE
2400 RYER AVE.CORNER RYER AVE.187TH ST.
FORDHAM, NY 11054

NY AST **U003397328**
N/A

Site 3 of 9 in cluster U

Relative:
Higher
Actual:
110 ft.

AST:
Region: STATE
DEC Region: 2
Site Status: Unregulated/Closed
Facility Id: 2-603649
Program Type: PBS
UTM X: 592926.16936
UTM Y: 4523842.99060

Map ID
Direction
Distance
Elevation

MAP FINDINGS

Site

Database(s)

EDR ID Number
EPA ID Number

BRONX PARKING GARAGE (Continued)

U003397328

Expiration Date: N/A
Site Type: Unknown

Affiliation Records:

Site Id: 25557
Affiliation Type: Facility Owner
Company Name: RETTER MANAGEMENT CORPORATION
Contact Type: Not reported
Contact Name: Not reported
Address1: 481 MAIN STREET
Address2: Not reported
City: NEW ROCHELLE
State: NY
Zip Code: 10801
Country Code: 001
Phone: (914) 636-7000
EMail: Not reported
Fax Number: Not reported
Modified By: TRANSLAT
Date Last Modified: 2004-03-04

Site Id: 25557
Affiliation Type: Mail Contact
Company Name: ADVANCED CLEANUP TECHNOLOGIES, INC.
Contact Type: Not reported
Contact Name: MARK E, ROBBINS
Address1: 117 VERDI STREET
Address2: 117 VERDI STREET
City: FARMINGDALE
State: NY
Zip Code: 11735
Country Code: 001
Phone: (516) 293-4992
EMail: Not reported
Fax Number: Not reported
Modified By: TRANSLAT
Date Last Modified: 2004-03-04

Site Id: 25557
Affiliation Type: Facility Operator
Company Name: BRONX PARKING GARAGE
Contact Type: Not reported
Contact Name: BRONX PARKING GARAGE
Address1: Not reported
Address2: Not reported
City: Not reported
State: NN
Zip Code: Not reported
Country Code: 001
Phone: Not reported
EMail: Not reported
Fax Number: Not reported
Modified By: TRANSLAT
Date Last Modified: 2004-03-04

Site Id: 25557
Affiliation Type: Emergency Contact
Company Name: RETTER MANAGEMENT CORPORATION

Map ID
Direction
Distance
Elevation

MAP FINDINGS

Site

Database(s)

EDR ID Number
EPA ID Number

BRONX PARKING GARAGE (Continued)

U003397328

Contact Type: Not reported
Contact Name: MARK E. ROBBINS
Address1: Not reported
Address2: Not reported
City: Not reported
State: NN
Zip Code: Not reported
Country Code: 001
Phone: (516) 293-4992
EMail: Not reported
Fax Number: Not reported
Modified By: TRANSLAT
Date Last Modified: 2004-03-04

Tank Info:

Tank Number: 01
Tank Id: 55051
Material Code: 0009
Common Name of Substance: Gasoline

Equipment Records:

B00 - Tank External Protection - None
F00 - Pipe External Protection - None
J01 - Dispenser - Pressurized Dispenser
C02 - Pipe Location - Underground/On-ground
G03 - Tank Secondary Containment - Vault (w/o access)
H00 - Tank Leak Detection - None
I00 - Overfill - None
A00 - Tank Internal Protection - None
D01 - Pipe Type - Steel/Carbon Steel/Iron

Tank Location: 6
Tank Type: Steel/Carbon Steel/Iron
Tank Status: Closed - In Place
Pipe Model: Not reported
Install Date: Not reported
Capacity Gallons: 550
Tightness Test Method: NN
Date Test: Not reported
Next Test Date: Not reported
Date Tank Closed: 08/01/1998
Register: True
Modified By: TRANSLAT
Last Modified: 04/14/2017
Material Name: gasoline

Tank Number: 02
Tank Id: 55052
Material Code: 0009
Common Name of Substance: Gasoline

Equipment Records:

G03 - Tank Secondary Containment - Vault (w/o access)
H00 - Tank Leak Detection - None
I00 - Overfill - None

Map ID
Direction
Distance
Elevation

MAP FINDINGS

Site

Database(s)

EDR ID Number
EPA ID Number

BRONX PARKING GARAGE (Continued)

U003397328

C02 - Pipe Location - Underground/On-ground
B00 - Tank External Protection - None
F00 - Pipe External Protection - None
J01 - Dispenser - Pressurized Dispenser
A00 - Tank Internal Protection - None
D01 - Pipe Type - Steel/Carbon Steel/Iron
6
Tank Location: Steel/Carbon Steel/Iron
Tank Type: Closed - In Place
Tank Status: Not reported
Pipe Model: Not reported
Install Date: 550
Capacity Gallons: NN
Tightness Test Method: Not reported
Date Test: Not reported
Next Test Date: 08/01/1998
Date Tank Closed: True
Register: TRANSLAT
Modified By: 04/14/2017
Last Modified: gasoline
Material Name:

Tank Number: 03
Tank Id: 55053
Material Code: 0009
Common Name of Substance: Gasoline

Equipment Records:

C02 - Pipe Location - Underground/On-ground
A00 - Tank Internal Protection - None
D01 - Pipe Type - Steel/Carbon Steel/Iron
G03 - Tank Secondary Containment - Vault (w/o access)
H00 - Tank Leak Detection - None
I00 - Overfill - None
J01 - Dispenser - Pressurized Dispenser
B00 - Tank External Protection - None
F00 - Pipe External Protection - None
6
Tank Location: Steel/Carbon Steel/Iron
Tank Type: Closed - In Place
Tank Status: Not reported
Pipe Model: Not reported
Install Date: 550
Capacity Gallons: NN
Tightness Test Method: Not reported
Date Test: Not reported
Next Test Date: 08/01/1998
Date Tank Closed: True
Register: TRANSLAT
Modified By: 04/14/2017
Last Modified: gasoline
Material Name:

Tank Number: 04
Tank Id: 55054
Material Code: 0009
Common Name of Substance: Gasoline

Map ID
Direction
Distance
Elevation

MAP FINDINGS

Site

Database(s)

EDR ID Number
EPA ID Number

BRONX PARKING GARAGE (Continued)

U003397328

Equipment Records:

A00 - Tank Internal Protection - None
D01 - Pipe Type - Steel/Carbon Steel/Iron
G03 - Tank Secondary Containment - Vault (w/o access)
H00 - Tank Leak Detection - None
I00 - Overfill - None
B00 - Tank External Protection - None
F00 - Pipe External Protection - None
J01 - Dispenser - Pressurized Dispenser
C02 - Pipe Location - Underground/On-ground

6
Tank Location:
Tank Type: Steel/Carbon Steel/Iron
Tank Status: Closed - In Place
Pipe Model: Not reported
Install Date: Not reported
Capacity Gallons: 550
Tightness Test Method: NN
Date Test: Not reported
Next Test Date: Not reported
Date Tank Closed: 08/01/1998
Register: True
Modified By: TRANSLAT
Last Modified: 04/14/2017
Material Name: gasoline

U223
WSW
1/8-1/4
0.147 mi.
776 ft.

BRONX PARKING GARAGE
2400 RYER AVENUE
FORDHAM, NY 11504
Site 4 of 9 in cluster U

NY AST **U003397255**
N/A

Relative:
Higher
Actual:
110 ft.

AST:
Region: STATE
DEC Region: 2
Site Status: Unregulated/Closed
Facility Id: 2-603567
Program Type: PBS
UTM X: 592904.37500
UTM Y: 4523823.00000
Expiration Date: N/A
Site Type: Unknown

Affiliation Records:

Site Id: 25481
Affiliation Type: Facility Owner
Company Name: RETTBER MANAGEMENT CORPORATION
Contact Type: Not reported
Contact Name: Not reported
Address1: 481 MAIN STREET
Address2: Not reported
City: NEW ROCHELLE
State: NY
Zip Code: 10801
Country Code: 001
Phone: (714) 636-4992
EMail: Not reported
Fax Number: Not reported
Modified By: TRANSLAT

Map ID
Direction
Distance
Elevation

MAP FINDINGS

Site

Database(s)

EDR ID Number
EPA ID Number

BRONX PARKING GARAGE (Continued)

U003397255

Date Last Modified: 2004-03-04

Site Id: 25481
Affiliation Type: Mail Contact
Company Name: ADVANCED CLEANUP TECHONOLOGIES, INC.
Contact Type: Not reported
Contact Name: MARK E. ROBBINS
Address1: 117 VERDI STREET
Address2: Not reported
City: DARMINGDALE
State: NY
Zip Code: 11735
Country Code: 001
Phone: (516) 293-4992
EMail: Not reported
Fax Number: Not reported
Modified By: TRANSLAT
Date Last Modified: 2004-03-04

Site Id: 25481
Affiliation Type: Facility Operator
Company Name: BRONX PARKING GARAGE
Contact Type: Not reported
Contact Name: MARK. E. ROBBINS
Address1: Not reported
Address2: Not reported
City: Not reported
State: NN
Zip Code: Not reported
Country Code: 001
Phone: (516) 293-4992
EMail: Not reported
Fax Number: Not reported
Modified By: TRANSLAT
Date Last Modified: 2004-03-04

Site Id: 25481
Affiliation Type: Emergency Contact
Company Name: RETTBER MANAGEMENT CORPORATION
Contact Type: Not reported
Contact Name: MARK. E. ROBBINS
Address1: Not reported
Address2: Not reported
City: Not reported
State: NN
Zip Code: Not reported
Country Code: 001
Phone: (516) 293-4992
EMail: Not reported
Fax Number: Not reported
Modified By: TRANSLAT
Date Last Modified: 2004-03-04

Tank Info:

Tank Number: 01
Tank Id: 54822

Map ID
Direction
Distance
Elevation

MAP FINDINGS

Site

Database(s)

EDR ID Number
EPA ID Number

BRONX PARKING GARAGE (Continued)

U003397255

Material Code: 0009
Common Name of Substance: Gasoline

Equipment Records:

G03 - Tank Secondary Containment - Vault (w/o access)
H00 - Tank Leak Detection - None
I00 - Overfill - None
A00 - Tank Internal Protection - None
D01 - Pipe Type - Steel/Carbon Steel/Iron
B00 - Tank External Protection - None
F00 - Pipe External Protection - None
C02 - Pipe Location - Underground/On-ground

Tank Location: 6
Tank Type: Steel/Carbon Steel/Iron
Tank Status: Tank Converted to Non-Regulated Use
Pipe Model: Not reported
Install Date: Not reported
Capacity Gallons: 550
Tightness Test Method: NN
Date Test: Not reported
Next Test Date: Not reported
Date Tank Closed: Not reported
Register: True
Modified By: NRLOMBAR
Last Modified: 04/14/2017
Material Name: gasoline

Tank Number: 02
Tank Id: 54823
Material Code: 0009
Common Name of Substance: Gasoline

Equipment Records:

B00 - Tank External Protection - None
F00 - Pipe External Protection - None
A00 - Tank Internal Protection - None
D01 - Pipe Type - Steel/Carbon Steel/Iron
G03 - Tank Secondary Containment - Vault (w/o access)
H00 - Tank Leak Detection - None
I00 - Overfill - None
C02 - Pipe Location - Underground/On-ground

Tank Location: 6
Tank Type: Steel/Carbon Steel/Iron
Tank Status: Tank Converted to Non-Regulated Use
Pipe Model: Not reported
Install Date: Not reported
Capacity Gallons: 550
Tightness Test Method: NN
Date Test: Not reported
Next Test Date: Not reported
Date Tank Closed: Not reported
Register: True
Modified By: NRLOMBAR
Last Modified: 04/14/2017
Material Name: gasoline

Map ID
Direction
Distance
Elevation

MAP FINDINGS

Site

Database(s)

EDR ID Number
EPA ID Number

BRONX PARKING GARAGE (Continued)

U003397255

Tank Number: 03
Tank Id: 54824
Material Code: 0009
Common Name of Substance: Gasoline

Equipment Records:

G03 - Tank Secondary Containment - Vault (w/o access)
H00 - Tank Leak Detection - None
I00 - Overfill - None
B00 - Tank External Protection - None
F00 - Pipe External Protection - None
C02 - Pipe Location - Underground/On-ground
A00 - Tank Internal Protection - None
D01 - Pipe Type - Steel/Carbon Steel/Iron

Tank Location: 6
Tank Type: Steel/Carbon Steel/Iron
Tank Status: Tank Converted to Non-Regulated Use
Pipe Model: Not reported
Install Date: Not reported
Capacity Gallons: 550
Tightness Test Method: NN
Date Test: Not reported
Next Test Date: Not reported
Date Tank Closed: Not reported
Register: True
Modified By: NRLOMBAR
Last Modified: 04/14/2017
Material Name: gasoline

Tank Number: 04
Tank Id: 54825
Material Code: 0009
Common Name of Substance: Gasoline

Equipment Records:

C02 - Pipe Location - Underground/On-ground
B00 - Tank External Protection - None
F00 - Pipe External Protection - None
A00 - Tank Internal Protection - None
D01 - Pipe Type - Steel/Carbon Steel/Iron
G03 - Tank Secondary Containment - Vault (w/o access)
H00 - Tank Leak Detection - None
I00 - Overfill - None

Tank Location: 6
Tank Type: Steel/Carbon Steel/Iron
Tank Status: Tank Converted to Non-Regulated Use
Pipe Model: Not reported
Install Date: Not reported
Capacity Gallons: 550
Tightness Test Method: NN
Date Test: Not reported
Next Test Date: Not reported
Date Tank Closed: Not reported
Register: True
Modified By: NRLOMBAR

Map ID
Direction
Distance
Elevation

MAP FINDINGS

Site

Database(s)

EDR ID Number
EPA ID Number

BRONX PARKING GARAGE (Continued)

U003397255

Last Modified: 04/14/2017
Material Name: gasoline

**M224
NE
1/8-1/4
0.148 mi.
781 ft.**

**ESHINA REALTY CORPORATION
2550 MARION AVENUE
BRONX, NY 10458
Site 13 of 13 in cluster M**

**NY AST A100175613
N/A**

**Relative:
Lower
Actual:
87 ft.**

AST:
Region: STATE
DEC Region: 2
Site Status: Active
Facility Id: 2-605347
Program Type: PBS
UTM X: 593372.62248
UTM Y: 4524087.98723
Expiration Date: 03/05/2021
Site Type: Apartment Building/Office Building

Affiliation Records:
Site Id: 27216
Affiliation Type: Facility Owner
Company Name: ESHINA REALTY CORPORATION
Contact Type: MANAGING AGENT
Contact Name: NICK GAZIVODA
Address1: 287 EAST GUN HILL ROAD
Address2: Not reported
City: BRONX
State: NY
Zip Code: 10467
Country Code: 001
Phone: (718) 515-0311
EMail: Not reported
Fax Number: Not reported
Modified By: NTFREEMA
Date Last Modified: 2016-02-25

Site Id: 27216
Affiliation Type: Mail Contact
Company Name: ESHINA REALTY CORP.
Contact Type: Not reported
Contact Name: PETER VUKSANAJ
Address1: 287 EAST GUN HILL ROAD
Address2: Not reported
City: BRONX
State: NY
Zip Code: 10467
Country Code: 001
Phone: (718) 515-0311
EMail: Not reported
Fax Number: Not reported
Modified By: KXTANG
Date Last Modified: 2006-03-08

Site Id: 27216
Affiliation Type: Facility Operator
Company Name: ESHINA REALTY CORPORATION

Map ID
Direction
Distance
Elevation

MAP FINDINGS

Site

Database(s)

EDR ID Number
EPA ID Number

ESHINA REALTY CORPORATION (Continued)

A100175613

Contact Type: Not reported
Contact Name: WINSTON LOPEZ
Address1: Not reported
Address2: Not reported
City: Not reported
State: NN
Zip Code: Not reported
Country Code: 001
Phone: (347) 303-2457
EMail: Not reported
Fax Number: Not reported
Modified By: BVCAMPBE
Date Last Modified: 2011-01-27

Site Id: 27216
Affiliation Type: Emergency Contact
Company Name: ESHINA REALTY CORPORATION
Contact Type: Not reported
Contact Name: PETER VUKSANAJ
Address1: Not reported
Address2: Not reported
City: Not reported
State: NN
Zip Code: Not reported
Country Code: 001
Phone: (718) 515-0311
EMail: Not reported
Fax Number: Not reported
Modified By: TRANSLAT
Date Last Modified: 2004-03-04

Tank Info:

Tank Number: 001
Tank Id: 59750
Material Code: 0001
Common Name of Substance: #2 Fuel Oil (On-Site Consumption)

Equipment Records:

E02 - Piping Secondary Containment - Vault (with Access)
F00 - Pipe External Protection - None
J02 - Dispenser - Suction Dispenser
G03 - Tank Secondary Containment - Vault (w/o access)
H00 - Tank Leak Detection - None
L09 - Piping Leak Detection - Exempt Suction Piping
A00 - Tank Internal Protection - None
B01 - Tank External Protection - Painted/Asphalt Coating
D01 - Pipe Type - Steel/Carbon Steel/Iron
K00 - Spill Prevention - None
I05 - Overfill - Vent Whistle
C01 - Pipe Location - Aboveground
I04 - Overfill - Product Level Gauge (A/G)
Tank Location: 3
Tank Type: Steel/Carbon Steel/Iron
Tank Status: In Service
Pipe Model: Not reported

Map ID
Direction
Distance
Elevation

MAP FINDINGS

Site

Database(s)

EDR ID Number
EPA ID Number

ESHINA REALTY CORPORATION (Continued)

A100175613

Install Date: 01/01/1940
Capacity Gallons: 5000
Tightness Test Method: NN
Date Test: Not reported
Next Test Date: Not reported
Date Tank Closed: Not reported
Register: True
Modified By: NTFREEMA
Last Modified: 04/14/2017
Material Name: #2 fuel oil (on-site consumption)

**O225
NW
1/8-1/4
0.148 mi.
784 ft.**

**2499 GRAND LLC
2499 GRAND AVENUE
BRONX, NY 10468
Site 10 of 14 in cluster O**

**NY AST U003391039
N/A**

**Relative:
Higher
Actual:
121 ft.**

AST:
Region: STATE
DEC Region: 2
Site Status: Active
Facility Id: 2-328510
Program Type: PBS
UTM X: 592513.11805
UTM Y: 4524276.10506
Expiration Date: 09/28/2021
Site Type: Apartment Building/Office Building

Affiliation Records:
Site Id: 15390
Affiliation Type: Mail Contact
Company Name: JLP METRO MANAGEMENT INC
Contact Type: Not reported
Contact Name: ANTON POPOVIC
Address1: 3397 EAST TREMONT AVE
Address2: Not reported
City: BRONX
State: NY
Zip Code: 10461
Country Code: 001
Phone: (347) 810-0070
EMail: ANTON@JLPMETRO.COM
Fax Number: Not reported
Modified By: MRBARROW
Date Last Modified: 2017-04-17

Site Id: 15390
Affiliation Type: Facility Operator
Company Name: 2499 GRAND LLC
Contact Type: Not reported
Contact Name: SANTIAGO ROSADO
Address1: Not reported
Address2: Not reported
City: Not reported
State: NN
Zip Code: Not reported
Country Code: 001
Phone: (917) 659-8841

Map ID
Direction
Distance
Elevation

MAP FINDINGS

Site

Database(s)

EDR ID Number
EPA ID Number

2499 GRAND LLC (Continued)

U003391039

EMail: Not reported
Fax Number: Not reported
Modified By: MRBARROW
Date Last Modified: 2017-04-17

Site Id: 15390
Affiliation Type: Emergency Contact
Company Name: 2499 GRAND AVE LLC
Contact Type: Not reported
Contact Name: Not reported
Address1: Not reported
Address2: Not reported
City: Not reported
State: NN
Zip Code: Not reported
Country Code: 999
Phone: Not reported
EMail: Not reported
Fax Number: Not reported
Modified By: MRBARROW
Date Last Modified: 2017-04-17

Site Id: 15390
Affiliation Type: Facility Owner
Company Name: 2499 GRAND AVE LLC
Contact Type: PROPERTY MANAGER
Contact Name: ANTON POPOVIC
Address1: 3397 EAST TREMONT AVE
Address2: Not reported
City: BRONX
State: NY
Zip Code: 10461
Country Code: 001
Phone: (347) 810-0070
EMail: Not reported
Fax Number: Not reported
Modified By: MRBARROW
Date Last Modified: 2017-04-17

Tank Info:

Tank Number: 1
Tank Id: 20655
Material Code: 0001
Common Name of Substance: #2 Fuel Oil (On-Site Consumption)

Equipment Records:

J02 - Dispenser - Suction Dispenser
F06 - Pipe External Protection - Wrapped
K00 - Spill Prevention - None
D01 - Pipe Type - Steel/Carbon Steel/Iron
G99 - Tank Secondary Containment - Other
A00 - Tank Internal Protection - None
B00 - Tank External Protection - None
C01 - Pipe Location - Aboveground
L09 - Piping Leak Detection - Exempt Suction Piping

Map ID
Direction
Distance
Elevation

MAP FINDINGS

Site

Database(s)

EDR ID Number
EPA ID Number

2499 GRAND LLC (Continued)

U003391039

E00 - Piping Secondary Containment - None
H05 - Tank Leak Detection - In-Tank System (ATG)
I05 - Overfill - Vent Whistle

Tank Location: 1
Tank Type: Steel/Carbon Steel/Iron
Tank Status: In Service
Pipe Model: Not reported
Install Date: 01/01/1922
Capacity Gallons: 5000
Tightness Test Method: NN
Date Test: Not reported
Next Test Date: Not reported
Date Tank Closed: Not reported
Register: True
Modified By: MRBARROW
Last Modified: 04/17/2017
Material Name: #2 fuel oil (on-site consumption)

U226
WSW
1/8-1/4
0.149 mi.
787 ft.

POE AFFILIATES
2432 GRAND CONCOURSE
BRONX, NY 10458

NY UST **U004078012**
N/A

Site 5 of 9 in cluster U

Relative:
Higher
Actual:
118 ft.

UST:
Id/Status: 2-293237 / Active
Program Type: PBS
Region: STATE
DEC Region: 2
Expiration Date: 08/31/2020
UTM X: 592896.99122
UTM Y: 4523900.87659
Site Type: Auto Service/Repair (No Gasoline Sales)

Affiliation Records:
Site Id: 13373
Affiliation Type: Mail Contact
Company Name: POE GARAGE LLC
Contact Type: Not reported
Contact Name: BOB GETHARD
Address1: 2432 GRAND CONCOURSE
Address2: Not reported
City: BRONX
State: NY
Zip Code: 10458
Country Code: 001
Phone: (718) 733-6300
EMail: BOBG@SHURMGMT.COM
Fax Number: Not reported
Modified By: NTFREEMA
Date Last Modified: 2015-07-06

Site Id: 13373
Affiliation Type: Facility Operator
Company Name: DOC GARAGE LLC
Contact Type: Not reported
Contact Name: SCHUR MGT CO. LTD.
Address1: Not reported

Map ID
Direction
Distance
Elevation

MAP FINDINGS

Site

Database(s)

EDR ID Number
EPA ID Number

POE AFFILIATES (Continued)

U004078012

Address2: Not reported
City: Not reported
State: NN
Zip Code: Not reported
Country Code: 001
Phone: (212) 733-6300
EMail: Not reported
Fax Number: Not reported
Modified By: KXTANG
Date Last Modified: 2005-08-31

Site Id: 13373
Affiliation Type: Emergency Contact
Company Name: WILLIAM SCHUR
Contact Type: Not reported
Contact Name: BOB GETHARD
Address1: Not reported
Address2: Not reported
City: Not reported
State: NN
Zip Code: Not reported
Country Code: 999
Phone: (917) 642-9546
EMail: Not reported
Fax Number: Not reported
Modified By: KXTANG
Date Last Modified: 2005-08-31

Site Id: 13373
Affiliation Type: Facility Owner
Company Name: LAWRENCE SCHUR
Contact Type: SR. PROPERTY MANAGER
Contact Name: ROBERT GETHARD
Address1: 2432 GRAND CONCOURSE
Address2: Not reported
City: BRONX
State: NY
Zip Code: 10458
Country Code: 001
Phone: (718) 733-6300
EMail: Not reported
Fax Number: Not reported
Modified By: NTFREEMA
Date Last Modified: 2015-07-06

Tank Info:

Tank Number: 001
Tank ID: 15245
Tank Status: Closed - In Place
Material Name: Closed - In Place
Capacity Gallons: 10000
Install Date: Not reported
Date Tank Closed: 08/01/1997
Registered: True
Tank Location: Underground
Tank Type: Steel/carbon steel

Map ID
Direction
Distance
Elevation

MAP FINDINGS

Site

Database(s)

EDR ID Number
EPA ID Number

POE AFFILIATES (Continued)

U004078012

Material Code: 0003
Common Name of Substance: #6 Fuel Oil (On-Site Consumption)

Tightness Test Method: NN
Date Test: Not reported
Next Test Date: Not reported
Pipe Model: Not reported
Modified By: TRANSLAT
Last Modified: 04/14/2017

Equipment Records:

J02 - Dispenser - Suction Dispenser
G00 - Tank Secondary Containment - None
I04 - Overfill - Product Level Gauge (A/G)
H00 - Tank Leak Detection - None
B00 - Tank External Protection - None
C00 - Pipe Location - No Piping
F00 - Pipe External Protection - None
A00 - Tank Internal Protection - None
D01 - Pipe Type - Steel/Carbon Steel/Iron

Tank Number: 3
Tank ID: 207896
Tank Status: Closed - In Place
Material Name: Closed - In Place
Capacity Gallons: 2000
Install Date: 01/01/1981
Date Tank Closed: 06/01/2005
Registered: True
Tank Location: Underground
Tank Type: Steel/carbon steel
Material Code: 0009
Common Name of Substance: Gasoline

Tightness Test Method: NN
Date Test: Not reported
Next Test Date: Not reported
Pipe Model: Not reported
Modified By: KXTANG
Last Modified: 04/14/2017

Equipment Records:

L00 - Piping Leak Detection - None
J02 - Dispenser - Suction Dispenser
G00 - Tank Secondary Containment - None
I00 - Overfill - None
E00 - Piping Secondary Containment - None
H00 - Tank Leak Detection - None
C00 - Pipe Location - No Piping
F00 - Pipe External Protection - None
B00 - Tank External Protection - None
K00 - Spill Prevention - None
D01 - Pipe Type - Steel/Carbon Steel/Iron
A00 - Tank Internal Protection - None

Tank Number: 4

Map ID
Direction
Distance
Elevation

MAP FINDINGS

Site

Database(s)

EDR ID Number
EPA ID Number

POE AFFILIATES (Continued)

U004078012

Tank ID: 207897
Tank Status: Closed - In Place
Material Name: Closed - In Place
Capacity Gallons: 550
Install Date: 08/01/1981
Date Tank Closed: 06/01/2005
Registered: True
Tank Location: Underground
Tank Type: Steel/carbon steel
Material Code: 0009
Common Name of Substance: Gasoline

Tightness Test Method: NN
Date Test: Not reported
Next Test Date: Not reported
Pipe Model: Not reported
Modified By: KXTANG
Last Modified: 04/14/2017

Equipment Records:

L00 - Piping Leak Detection - None
J02 - Dispenser - Suction Dispenser
G00 - Tank Secondary Containment - None
I00 - Overfill - None
E00 - Piping Secondary Containment - None
H00 - Tank Leak Detection - None
C00 - Pipe Location - No Piping
F00 - Pipe External Protection - None
B00 - Tank External Protection - None
K00 - Spill Prevention - None
D01 - Pipe Type - Steel/Carbon Steel/Iron
A00 - Tank Internal Protection - None

Tank Number: 5
Tank ID: 207898
Tank Status: Closed - In Place
Material Name: Closed - In Place
Capacity Gallons: 2000
Install Date: 01/01/1981
Date Tank Closed: 06/01/2005
Registered: True
Tank Location: Underground
Tank Type: Steel/carbon steel
Material Code: 0001
Common Name of Substance: #2 Fuel Oil (On-Site Consumption)

Tightness Test Method: NN
Date Test: Not reported
Next Test Date: Not reported
Pipe Model: Not reported
Modified By: KXTANG
Last Modified: 04/14/2017

Equipment Records:

E00 - Piping Secondary Containment - None
H00 - Tank Leak Detection - None
I00 - Overfill - None

Map ID
 Direction
 Distance
 Elevation

MAP FINDINGS

Site

Database(s)

EDR ID Number
 EPA ID Number

POE AFFILIATES (Continued)

U004078012

A00 - Tank Internal Protection - None
 D01 - Pipe Type - Steel/Carbon Steel/Iron
 K00 - Spill Prevention - None
 B00 - Tank External Protection - None
 C00 - Pipe Location - No Piping
 F00 - Pipe External Protection - None
 G00 - Tank Secondary Containment - None
 J02 - Dispenser - Suction Dispenser
 L00 - Piping Leak Detection - None

Tank Number: 6
 Tank ID: 207899
 Tank Status: Closed - In Place
 Material Name: Closed - In Place
 Capacity Gallons: 3000
 Install Date: 01/01/1981
 Date Tank Closed: 06/01/2005
 Registered: True
 Tank Location: Underground
 Tank Type: Steel/carbon steel
 Material Code: 0001
 Common Name of Substance: #2 Fuel Oil (On-Site Consumption)

Tightness Test Method: NN
 Date Test: Not reported
 Next Test Date: Not reported
 Pipe Model: Not reported
 Modified By: KXTANG
 Last Modified: 04/14/2017

Equipment Records:

B00 - Tank External Protection - None
 C00 - Pipe Location - No Piping
 F00 - Pipe External Protection - None
 E00 - Piping Secondary Containment - None
 H00 - Tank Leak Detection - None
 I00 - Overfill - None
 A00 - Tank Internal Protection - None
 D01 - Pipe Type - Steel/Carbon Steel/Iron
 K00 - Spill Prevention - None
 G00 - Tank Secondary Containment - None
 J02 - Dispenser - Suction Dispenser
 L00 - Piping Leak Detection - None

U227
WSW
1/8-1/4
0.149 mi.
787 ft.

COMMERCIAL
2432 GRAND CONCOURSE
BRONX, NY 10458
Site 6 of 9 in cluster U

NY LTANKS S102399503
N/A

Relative:
Higher
Actual:
118 ft.

LTANKS:
 Facility ID: 0505825
 Site ID: 350926
 Closed Date: Not reported
 Spill Number: 0505825
 Spill Date: 2005-08-11
 Spill Cause: Tank Failure

Map ID
Direction
Distance
Elevation

MAP FINDINGS

Site

Database(s)

EDR ID Number
EPA ID Number

COMMERCIAL (Continued)

S102399503

Spill Source: Commercial/Industrial
Spill Class: C3
Cleanup Ceased: Not reported
SWIS: 0301
Investigator: ADZHITOM
Referred To: FREE PHASE ENCOUNTERED
Reported to Dept: 2005-08-11
CID: 407
Water Affected: Not reported
Spill Notifier: Other
Last Inspection: Not reported
Recommended Penalty: False
Meets Standard: False
UST Involvement: False
Remediation Phase: 1
Date Entered In Computer: 2005-08-11
Spill Record Last Update: 2012-03-23
Spiller Name: WILLIAM SCHUR
Spiller Company: DOC GARAGE LLC
Spiller Address: 2432 GARND CONCOURSE
Spiller County: 001
Spiller Contact: RAY KAHN
Spiller Phone: (212) 330-7501
Spiller Extention: Not reported
DEC Region: 2
DER Facility ID: 13355
DEC Memo: "need to find owner and send CSL 8/18/05. J.Krimgold spoke to Ray Khan from EPSO (917-939-7366). They are a consultant for the owner. He should send me owners info and a copy of tank registr. During Phase 1 foure tanks were found. Soil boring around one of them showe soil contamination. 9/23/2005 CSL sent to: William Schur Doc Garage LLC 2432 Grand Concourse Bronx, NY 10458 10/28/2005 I received the spill report from J. Kolleeny. Left a message for William Schur (718-733-6300). AZ 12/14/2005 I called William Schur (representative of Schur management company). I requested that Schur management delineate and if needed remediate dicovered soil contamination. A report should be submitted to DEC. AZ 12/16/2005 Conversation with Ray Kahn (ESPL Environmental 212-330-7501). They will send a copy of a tank closure report. AZ 1/4/2005 A report was received. Soil samples compared to STARS not TAGM. Proposed 3 new borings around damaged tank No.5 (contaminated sample S5). Soil sampling proposed to 6' only below tank bottom and then at 10' interval. This controvenes DEC' practice. Called R. Kahn and left a message. AZ 1/10/2005 I contacted R. Kahn (212-330-7501) regarding their WP. I made a several modifications to the plan including gw sampling, number and depth of soil samples and purging. He will send us a modified version. AZ 1/11/2006 I issued an approval for UST Abandonment Revision 1 Report. Upon completion of the proposed work a report will be submitted to DEC.AZ 1/30/2006 I contacted Ray Kahn (ESPL Env.). They are drilling at the site today - geoprobe drilling. Soil is heavily contaminated. I gave him instructions for the site investigation and drilling procedures. PID readings on soil are about 300 ppm. AZ 4/3/2006 Contacted ESPL. They mailed report to us. AZ 4/27/2006 Received a report from Ray Kahn. The VOCs numbers in soil are very high around 223,000 ppb but excavation is impossible due to the structural conditions and tank is still in place filled with concrete. AZ 5/18/2006 Discussed the site with Ray Kahn. Three borings were

Map ID
Direction
Distance
Elevation

MAP FINDINGS

Site

Database(s)

EDR ID Number
EPA ID Number

COMMERCIAL (Continued)

S102399503

advanced by a geoprobe but all hit refusal at 10' depth. Soils samples exhibit heavy petroleum contamination. Sample S-2 has total VOC concentration about 222,900 ppb. Suggested to use a skid rig to obtain more samples utilities and structures permitting. The former steel 2,000 gal #2 oil UST was filled with concrete and closed in place. It's located in a basement of a commercial office. It's buried in soil and located adjacent to the foundation of the building. Tank removal is not feasible. Ray Kahn will get back to me on the possibility of using skid rig for delineation and remediation of this site. The tank had about two feet above it. They will look into a possibility of installing a few wells on the sidewalk near the building. The subway is very close to the building. It's a sensitive location due to the proximity of subway and possible free phase migration. AZ 6-2-2006 Conversation with Ray Kahn. They will install 3 wells with a skid rig in the basement before the end of June. I asked to check for underground utilities and structures. AZ 8/4/2006 Contacted Ray Kahn (917-939-7366). They were drilling at the site all week using the skid mounted auger. At about 7' depth they encountered petro odor in soil. After 9' odor disappeared. They hit groundwater at 12'. They broke through the rock at 10' to 12' depth. The groundwater appears to be clean. They sealed wells with bentonite. They will finish today three wells. Ray did not know what were PID readings at this time. I instructed him to completely seal off the wells in unsaturated zone to prevent cross contamination. AZ 1/31/2007 Contacted Ray Kahn (917-939-7366). Three wells were installed. One well encountered free phase. Two wells encountered dissolved phase contamination. They drilled through rock. The have been collecting free product in one well with a bailer. The collected 110 gallons of water and product. He will send me a report ASAP. AZ 3/26/2007 Received and reviewed report dated February 7, 2007. Three wells were installed. MW-2 encountered 12 of free phase. MW-1 has total dissolved VOC concentration of 1972 ppb in groundwater. MW-3 has 8,738 total VOC concentration dissolved in gw. Contamination is due to the leaking tank #5 which was closed in place in the cellar. Petroleum product maybe trapped around MW-2 in the bedrock. According to the report, pumping out of the material through monitoring well MW-2 is considered the most desirable option. Upon completion of the product recovery, gw sampling will be performed. No total VOC/SVOC concentrations were calculated. No spill# is listed on the report. I left a message for Ray Kahn @212-330-7501. AZ 3/27/2007 A letter was sent to Ray Kahn and W. Shur: I have reviewed the above mentioned report for this site. The report stated that 12 of free product were detected in MW-2. Also, significant concentrations of dissolved VOCs and SVOCs were detected in MW-1 and MW-2. ESPL recommended pumping out the material from monitoring well MW-2. In order to expedite site remediation, the Department recommends pumping all three wells existing at the site. Pumping should be initially performed twice a month. Based on the results of initial pumping frequency could be adjusted. Amount of pumped water and oil should be recorded. Amount of pumped oil should be recorded separately. A monitoring progress report should be submitted to the Department quarterly. AZ 8-6-2008 Left a message for Ray Kahn (917-939-7366) inquiring about the status of the spill. AZ 8-8-2008 I contacted Mr.Kahn. He stated that they are performing pump outs. The performed two pump outs. He does not remember when the pump outs took place. He will send me a hard copy and an electronic version of the report. They installed a passive bailing system around the end of 2007. They recovered about 250

Map ID
Direction
Distance
Elevation

MAP FINDINGS

Site

Database(s)

EDR ID Number
EPA ID Number

COMMERCIAL (Continued)

S102399503

gallons of mostly product. I requested submittal of quarterly reports. AZ 11-13-2008 Reviewed Groundwater Remediation Progress Report submitted by ESPL in August 2008. The report stated that petroleum product is trapped around the MW-2 area due to the fractures in the bedrock. The report stated that ESPL installed a product recovery system in MW-2 in January 2008. The system is comprised of a skimmer and an air driven bladder pump. 157 gallon of free product was recovered between June 2007 and June 2008. Last two measurement of the product thickness in MW-2 showed thickness of 0.01' (June and July 2008). Table 1 stated that 13 gallons of product mixed water was recovered by passive-bailing. I contacted Mr. Kahn @212-330 7501 and requested that the report should provide breakdown for the amount of recovered product and water. The report should clearly state how much product was recovered, the date of the reading and the method how this number was obtained. Modified report should be submitted to DEC. Quarterly Monitoring Reports should be submitted to DEC. The site owner is Shur Mngement (Bob Gethard 718-733-6300). AZ 3-16-2009 ESPL submitted revised Aug. 2008 Report in December 2008. Also, Monitoring report was submitted in December 2008. Slight sheen was observed in MW-2. About 11.5 gallons of product was removed between August and December 2008. Groundwater sampling was performed on October 15, 2009. Samples from monitoring wells MW-1, MW-2 and MW-3 indicated high levels dissolved VOC contamination (7,686 - 39,153 ppb of total VOC). ESPL submitted remedial proposals dated February 2009. The proposals suggested implementing application of RegenOx. I contacted Ray Kahn and requested additional information regarding current status of the plume (free phase thickness, dissolved concentrations and the plume map). AZ 3-18-2009 Contacted Ray Kahn (917-939-7366). It was agreed that the existing active bailing system in the basement will be reactivated. Contaminated water and product, if any, (currently it's only sheen) will be pumped for a quarter or two. Maintenance visits will be performed weekly. Monitoring, sampling and reporting will be performed quarterly. Proposals will be sent to DEC. AZ 6-5-09 Ray Kahn contacted me. They performed two vac truck visits. Pumping continued for approx. 6 min each time in two 3 min intervals. Pumped water had petroleum odor but no free phase was present. Sheen was present. They will switch to direct pumping from the wells. He will research submersible pumps. AZ 2-16-2012 Left a message for Ray Kahn. He left a message for me (917-939-7366). I left another message for Ray Kahn. I contacted Ray Kanh. He will forward to me the latest progress report. As per DEC's request, they will re sample the site and gauge free phase product in wells. They will send me email describing site progress no later than Monday. AZ 2-21-2012 Received a progress report dated Feb. 21, 2012. Sampling was performed Feb. 18-2012. Results of the sampling will be submitted to DEC under a separate cover. AZ 3-9-2012 Received an e-mail from R. Kahn: Dear Alex: Per our conversation, we have revised the latest progress report to reflect our conversation regarding pump-out, resampling and evaluation for the need to inject oxidant for residual treatment. Please disregard the previous report. Regards Ray Kahn March -8-2012 report was uploaded into e-docs. AZ " "Lab reseults show contamination"

Remarks:
All Materials:
Site ID: 350926
Operable Unit ID: 1108463
Operable Unit: 01
Material ID: 2098405

Map ID
Direction
Distance
Elevation

MAP FINDINGS

Site

Database(s)

EDR ID Number
EPA ID Number

COMMERCIAL (Continued)

S102399503

Material Code: 0001A
Material Name: #2 fuel oil
Case No.: Not reported
Material FA: Petroleum
Quantity: Not reported
Units: G
Recovered: .00
Oxygenate: Not reported

Facility ID: 9604630
Site ID: 321217
Closed Date: 2004-09-13
Spill Number: 9604630
Spill Date: 1996-07-08
Spill Cause: Tank Test Failure
Spill Source: Institutional, Educational, Gov., Other
Spill Class: B3
Cleanup Ceased: Not reported
SWIS: 0301
Investigator: SMSANGES
Referred To: Not reported
Reported to Dept: 1996-07-09
CID: 322
Water Affected: Not reported
Spill Notifier: Tank Tester
Last Inspection: Not reported
Recommended Penalty: False
Meets Standard: False
UST Involvement: False
Remediation Phase: 0
Date Entered In Computer: 1996-07-09
Spill Record Last Update: 2004-09-13
Spiller Name: MR SCHURE
Spiller Company: SCHURE MANAGEMENT
Spiller Address: 2432 GRAND CONCOURSE
Spiller County: 001
Spiller Contact: MR SCHURE
Spiller Phone: Not reported
Spiller Extention: Not reported
DEC Region: 2
DER Facility ID: 258772
DEC Memo:

Remarks:

"Prior to Sept, 2004 data translation this spill Lead_DEC Field was SANGESLAND 8/30/2004 Owner says there were no soil borings done around the tank. Owner says Eastmond cleaned the tank and then did the abandonment. Sangesland asked for copies of Eastmond work notes, specifically looking for statements about the condition of the tank after it was cleaned out. (Did the tank have holes?) 9/13/2004 Sangesland reviewed a package of information submitted by Steve Sibrizzi of Sibrizzi Fuel Oil Inc. (1528 Hawthorne St, Bronx, NY 10469). 10,000 gal #6 tank was abandoned in place after it was drained, cleaned and inspected by Mr. Sibrizzi and Eastmond. Letter from Eastmond says cleaning was done on Oct 27, 1997. Tank was inspected several days later and found to be in the same condition (no oil/water leaked back into the tank) Spill Closed"
"TEST METHOD WAS VACCUME - TANK FAILED "

Map ID
Direction
Distance
Elevation

MAP FINDINGS

Site

Database(s)

EDR ID Number
EPA ID Number

COMMERCIAL (Continued)

S102399503

All TTF:
Facility ID: 9604630
Spill Number: 9604630
Spill Tank Test: 1544627
Site ID: 321217
Tank Number: 1
Tank Size: 10000
Material: Not reported
EPA UST: Not reported
UST: Not reported
Cause: Not reported
Source: Not reported
Test Method: 00
Test Method 2: Unknown
Leak Rate: .00
Gross Fail: Not reported
Modified By: Spills
Last Modified Date: Not reported

U228
WSW
1/8-1/4
0.149 mi.
787 ft.

POE AFFILIATES
2432 GRAND CONCOURSE
BRONX, NY 10458

NY AST **U001835647**
N/A

Site 7 of 9 in cluster U

Relative:
Higher
Actual:
118 ft.

AST:
Region: STATE
DEC Region: 2
Site Status: Active
Facility Id: 2-293237
Program Type: PBS
UTM X: 592896.99122
UTM Y: 4523900.87659
Expiration Date: 08/31/2020
Site Type: Auto Service/Repair (No Gasoline Sales)

Affiliation Records:
Site Id: 13373
Affiliation Type: Mail Contact
Company Name: POE GARAGE LLC
Contact Type: Not reported
Contact Name: BOB GETHARD
Address1: 2432 GRAND CONCOURSE
Address2: Not reported
City: BRONX
State: NY
Zip Code: 10458
Country Code: 001
Phone: (718) 733-6300
EMail: BOBG@SHURMGMT.COM
Fax Number: Not reported
Modified By: NTFREEMA
Date Last Modified: 2015-07-06

Site Id: 13373
Affiliation Type: Facility Operator
Company Name: DOC GARAGE LLC

Map ID
Direction
Distance
Elevation

MAP FINDINGS

Site

Database(s)

EDR ID Number
EPA ID Number

POE AFFILIATES (Continued)

U001835647

Contact Type: Not reported
Contact Name: SCHUR MGT CO. LTD.
Address1: Not reported
Address2: Not reported
City: Not reported
State: NN
Zip Code: Not reported
Country Code: 001
Phone: (212) 733-6300
EMail: Not reported
Fax Number: Not reported
Modified By: KXTANG
Date Last Modified: 2005-08-31

Site Id: 13373
Affiliation Type: Emergency Contact
Company Name: WILLIAM SCHUR
Contact Type: Not reported
Contact Name: BOB GETHARD
Address1: Not reported
Address2: Not reported
City: Not reported
State: NN
Zip Code: Not reported
Country Code: 999
Phone: (917) 642-9546
EMail: Not reported
Fax Number: Not reported
Modified By: KXTANG
Date Last Modified: 2005-08-31

Site Id: 13373
Affiliation Type: Facility Owner
Company Name: LAWRENCE SCHUR
Contact Type: SR. PROPERTY MANAGER
Contact Name: ROBERT GETHARD
Address1: 2432 GRAND CONCOURSE
Address2: Not reported
City: BRONX
State: NY
Zip Code: 10458
Country Code: 001
Phone: (718) 733-6300
EMail: Not reported
Fax Number: Not reported
Modified By: NTFREEMA
Date Last Modified: 2015-07-06

Tank Info:

Tank Number: 002
Tank Id: 54547
Material Code: 0003
Common Name of Substance: #6 Fuel Oil (On-Site Consumption)

Equipment Records:

Map ID
Direction
Distance
Elevation

MAP FINDINGS

Site

Database(s)

EDR ID Number
EPA ID Number

POE AFFILIATES (Continued)

U001835647

I04 - Overfill - Product Level Gauge (A/G)
A00 - Tank Internal Protection - None
B01 - Tank External Protection - Painted/Asphalt Coating
D01 - Pipe Type - Steel/Carbon Steel/Iron
C03 - Pipe Location - Aboveground/Underground Combination
J02 - Dispenser - Suction Dispenser
G03 - Tank Secondary Containment - Vault (w/o access)
H00 - Tank Leak Detection - None
L09 - Piping Leak Detection - Exempt Suction Piping
F00 - Pipe External Protection - None
I05 - Overfill - Vent Whistle

Tank Location: 3
Tank Type: Steel/Carbon Steel/Iron
Tank Status: In Service
Pipe Model: Not reported
Install Date: 08/01/1997
Capacity Gallons: 5000
Tightness Test Method: NN
Date Test: Not reported
Next Test Date: Not reported
Date Tank Closed: Not reported
Register: True
Modified By: NTFREEMA
Last Modified: 04/14/2017
Material Name: #6 fuel oil (on-site consumption)

S229
East
1/8-1/4
0.150 mi.
792 ft.

SELGA REALTY
390 EAST FORDHAM ROAD
BRONX, NY 10458

NY AST U004078577
N/A

Site 10 of 10 in cluster S

Relative:
Lower
Actual:
69 ft.

AST:
Region: STATE
DEC Region: 2
Site Status: Active
Facility Id: 2-608950
Program Type: PBS
UTM X: 593435.19502
UTM Y: 4523985.09323
Expiration Date: 05/02/2023
Site Type: Apartment Building/Office Building

Affiliation Records:
Site Id: 30797
Affiliation Type: Facility Owner
Company Name: SELGA REALTY
Contact Type: REPRESENTATIVE
Contact Name: FRANK BAGATTA
Address1: 2509 WEBSTER AVENUE
Address2: Not reported
City: BRONX
State: NY
Zip Code: 10458
Country Code: 001
Phone: (718) 584-4101
EMail: Not reported
Fax Number: Not reported

Map ID
Direction
Distance
Elevation

MAP FINDINGS

Site

Database(s)

EDR ID Number
EPA ID Number

SELGA REALTY (Continued)

U004078577

Modified By: MFLEONAR
Date Last Modified: 2018-03-13

Site Id: 30797
Affiliation Type: Mail Contact
Company Name: SELGA REALTY
Contact Type: Not reported
Contact Name: FRANK BAGATTA
Address1: 2509 WEBSTER AVENUE
Address2: Not reported
City: BRONX
State: NY
Zip Code: 10458
Country Code: 001
Phone: (718) 584-4104
EMail: FB4713@GMAIL.COM
Fax Number: Not reported
Modified By: MFLEONAR
Date Last Modified: 2018-03-13

Site Id: 30797
Affiliation Type: Facility Operator
Company Name: SELGA REALTY
Contact Type: Not reported
Contact Name: FRANK BAGATTA
Address1: Not reported
Address2: Not reported
City: Not reported
State: NN
Zip Code: Not reported
Country Code: 999
Phone: (718) 584-4104
EMail: Not reported
Fax Number: Not reported
Modified By: MFLEONAR
Date Last Modified: 2018-03-13

Site Id: 30797
Affiliation Type: Emergency Contact
Company Name: SELGA REALTY
Contact Type: Not reported
Contact Name: FRANK BAGATTA
Address1: Not reported
Address2: Not reported
City: Not reported
State: NN
Zip Code: Not reported
Country Code: 999
Phone: (718) 584-4104
EMail: Not reported
Fax Number: Not reported
Modified By: MFLEONAR
Date Last Modified: 2018-03-13

Tank Info:

Tank Number: 001

Map ID
Direction
Distance
Elevation

MAP FINDINGS

Site

Database(s)

EDR ID Number
EPA ID Number

SELGA REALTY (Continued)

U004078577

Tank Id: 66010
Material Code: 0001
Common Name of Substance: #2 Fuel Oil (On-Site Consumption)

Equipment Records:

D00 - Pipe Type - No Piping
A00 - Tank Internal Protection - None
I05 - Overfill - Vent Whistle
F00 - Pipe External Protection - None
B00 - Tank External Protection - None
G03 - Tank Secondary Containment - Vault (w/o access)
H00 - Tank Leak Detection - None
C01 - Pipe Location - Aboveground

Tank Location: 6
Tank Type: Steel/Carbon Steel/Iron
Tank Status: In Service
Pipe Model: Not reported
Install Date: 01/11/1980
Capacity Gallons: 1800
Tightness Test Method: -
Date Test: Not reported
Next Test Date: Not reported
Date Tank Closed: Not reported
Register: True
Modified By: MFLEONAR
Last Modified: 03/13/2018
Material Name: #2 fuel oil (on-site consumption)

R230
WSW
1/8-1/4
0.152 mi.
801 ft.

RETTNER MANAGEMENT CORP
2400 RYER AVE
BRONX, NY 10458

RCRA NonGen / NLR 1001229459
FINDS NYR000060806
ECHO

Site 12 of 18 in cluster R

Relative:
Higher
Actual:
109 ft.

RCRA NonGen / NLR:
Date form received by agency: 01/01/2007
Facility name: RETTNER MANAGEMENT CORP
Facility address: 2400 RYER AVE
BRONX, NY 10458-7057
EPA ID: NYR000060806
Mailing address: RYER AVE
BRONX, NY 10451
Contact: MARK ROBBINS
Contact address: RYER AVE ADVANCED CLEANUP TECH
BRONX, NY 10451
Contact country: US
Contact telephone: 516-293-4992
Contact email: Not reported
EPA Region: 02
Classification: Non-Generator
Description: Handler: Non-Generators do not presently generate hazardous waste

Owner/Operator Summary:
Owner/operator name: RETTNER MANAGEMENT
Owner/operator address: 481 MAIN ST
NEW ROCHELLE, NY 10801
Owner/operator country: US

Map ID
Direction
Distance
Elevation

MAP FINDINGS

Site

Database(s)

EDR ID Number
EPA ID Number

RETTNER MANAGEMENT CORP (Continued)

1001229459

Owner/operator telephone: 516-293-4993
Owner/operator email: Not reported
Owner/operator fax: Not reported
Owner/operator extension: Not reported
Legal status: Private
Owner/Operator Type: Owner
Owner/Op start date: Not reported
Owner/Op end date: Not reported

Owner/operator name: RETTNER MANAGEMENT
Owner/operator address: 481 MAIN ST
NEW ROCHELLE, NY 10801

Owner/operator country: US
Owner/operator telephone: 516-293-4993
Owner/operator email: Not reported
Owner/operator fax: Not reported
Owner/operator extension: Not reported
Legal status: Private
Owner/Operator Type: Operator
Owner/Op start date: Not reported
Owner/Op end date: Not reported

Handler Activities Summary:

U.S. importer of hazardous waste: No
Mixed waste (haz. and radioactive): No
Recycler of hazardous waste: No
Transporter of hazardous waste: No
Treater, storer or disposer of HW: No
Underground injection activity: No
On-site burner exemption: No
Furnace exemption: No
Used oil fuel burner: No
Used oil processor: No
User oil refiner: No
Used oil fuel marketer to burner: No
Used oil Specification marketer: No
Used oil transfer facility: No
Used oil transporter: No

Historical Generators:

Date form received by agency: 01/01/2006
Site name: RETTNER MANAGEMENT CORP
Classification: Not a generator, verified

Date form received by agency: 09/25/1998
Site name: RETTNER MANAGEMENT CORP
Classification: Small Quantity Generator

. Waste code: D003
. Waste name: A MATERIAL IS CONSIDERED TO BE A REACTIVE HAZARDOUS WASTE IF IT IS NORMALLY UNSTABLE, REACTS VIOLENTLY WITH WATER, GENERATES TOXIC GASES WHEN EXPOSED TO WATER OR CORROSIVE MATERIALS, OR IF IT IS CAPABLE OF DETONATION OR EXPLOSION WHEN EXPOSED TO HEAT OR A FLAME. ONE EXAMPLE OF SUCH WASTE WOULD BY WASTE GUNPOWDER.

Violation Status: No violations found

Map ID
 Direction
 Distance
 Elevation

MAP FINDINGS

Site

Database(s)

EDR ID Number
 EPA ID Number

RETTNER MANAGEMENT CORP (Continued)

1001229459

FINDS:

Registry ID: 110004547018

Environmental Interest/Information System

RCRAInfo is a national information system that supports the Resource Conservation and Recovery Act (RCRA) program through the tracking of events and activities related to facilities that generate, transport, and treat, store, or dispose of hazardous waste. RCRAInfo allows RCRA program staff to track the notification, permit, compliance, and corrective action activities required under RCRA.

[Click this hyperlink](#) while viewing on your computer to access additional FINDS: detail in the EDR Site Report.

ECHO:

Envid: 1001229459
 Registry ID: 110004547018
 DFR URL: <http://echo.epa.gov/detailed-facility-report?fid=110004547018>

R231
WSW
1/8-1/4
0.152 mi.
801 ft.

IN ROADWAY
2400 RYER AVE
BRONX, NY
Site 13 of 18 in cluster R

NY AST **U003393830**
NY Spills **N/A**

Relative:
Higher
Actual:
109 ft.

AST:
 Region: STATE
 DEC Region: 2
 Site Status: Inactive
 Facility Id: 2-345903
 Program Type: PBS
 UTM X: 592923.44277
 UTM Y: 4523833.58834
 Expiration Date: N/A
 Site Type: Unknown

Affiliation Records:
 Site Id: 16891
 Affiliation Type: Facility Owner
 Company Name: RONALD RETTNER
 Contact Type: Not reported
 Contact Name: Not reported
 Address1: 481 MAIN ST
 Address2: Not reported
 City: NEW ROCHELLE
 State: NY
 Zip Code: 10801
 Country Code: 001
 Phone: (914) 636-7000
 EMail: Not reported
 Fax Number: Not reported
 Modified By: TRANSLAT
 Date Last Modified: 2004-03-04

Site Id: 16891

Map ID
Direction
Distance
Elevation

MAP FINDINGS

Site

Database(s)

EDR ID Number
EPA ID Number

IN ROADWAY (Continued)

U003393830

Affiliation Type: Mail Contact
Company Name: RETTNER MANAGEMENT CORPORATION
Contact Type: Not reported
Contact Name: Not reported
Address1: 481 MAIN ST
Address2: Not reported
City: NEW ROCHELLE
State: NY
Zip Code: 10801
Country Code: 001
Phone: (914) 636-7000
EMail: Not reported
Fax Number: Not reported
Modified By: TRANSLAT
Date Last Modified: 2004-03-04

Site Id: 16891
Affiliation Type: Facility Operator
Company Name: 2400 RYER AVENUE REALTY CORPORATION
Contact Type: Not reported
Contact Name: MR SILVERMAN
Address1: Not reported
Address2: Not reported
City: Not reported
State: NN
Zip Code: Not reported
Country Code: 001
Phone: (914) 636-7000
EMail: Not reported
Fax Number: Not reported
Modified By: TRANSLAT
Date Last Modified: 2004-03-04

Site Id: 16891
Affiliation Type: Emergency Contact
Company Name: RONALD RETTNER
Contact Type: Not reported
Contact Name: RETTNER REALTY CO
Address1: Not reported
Address2: Not reported
City: Not reported
State: NN
Zip Code: Not reported
Country Code: 001
Phone: (914) 636-7000
EMail: Not reported
Fax Number: Not reported
Modified By: TRANSLAT
Date Last Modified: 2004-03-04

Tank Info:

Tank Number: 001
Tank Id: 32833
Material Code: 0009
Common Name of Substance: Gasoline

Map ID
Direction
Distance
Elevation

MAP FINDINGS

Site

Database(s)

EDR ID Number
EPA ID Number

IN ROADWAY (Continued)

U003393830

Equipment Records:

A00 - Tank Internal Protection - None
D01 - Pipe Type - Steel/Carbon Steel/Iron
G00 - Tank Secondary Containment - None
J02 - Dispenser - Suction Dispenser
B00 - Tank External Protection - None
C00 - Pipe Location - No Piping
F00 - Pipe External Protection - None
I04 - Overfill - Product Level Gauge (A/G)
H00 - Tank Leak Detection - None

Tank Location: 1
Tank Type: Steel/Carbon Steel/Iron
Tank Status: Tank Converted to Non-Regulated Use
Pipe Model: Not reported
Install Date: Not reported
Capacity Gallons: 1500
Tightness Test Method: NN
Date Test: Not reported
Next Test Date: Not reported
Date Tank Closed: Not reported
Register: True
Modified By: JMKRIMGO
Last Modified: 04/14/2017
Material Name: gasoline

SPILLS:

Facility ID: 1001610
Facility Type: ER
Spill Number: 1001610
DER Facility ID: 389543
Site ID: 434676
DEC Region: 2
Closed Date: 2010-05-14
Spill Cause: Traffic Accident
Spill Class: C4
SWIS: 0301
Spill Date: 2010-05-11
Investigator: smsanges
Referred To: Not reported
Reported to Dept: 2010-05-11
CID: Not reported
Water Affected: Not reported
Spill Source: Unknown
Spill Notifier: Other
Cleanup Ceased: Not reported
Cleanup Meets Std: False
Last Inspection: Not reported
Recommended Penalty: Not reported
UST Trust: False
Remediation Phase: 0
Date Entered In Computer: 2010-05-11
Spill Record Last Update: 2010-05-14
Spiller Name: Not reported
Spiller Company: UNKNOWN - FROM MVA
Spiller Address: Not reported
Spiller Company: 999

Map ID
 Direction
 Distance
 Elevation

MAP FINDINGS

Site

Database(s)

EDR ID Number
 EPA ID Number

IN ROADWAY (Continued)

U003393830

Contact Name: FDNY DISP 212 -
 DEC Memo: "minor street spill - cleaned up by city DEP"
 Remarks: "result from MVA - unsure of exact - third party report - cleanup done"

All Materials:
 Site ID: 434676
 Operable Unit ID: 1185489
 Operable Unit: 01
 Material ID: 2179851
 Material Code: 0015
 Material Name: motor oil
 Case No.: Not reported
 Material FA: Petroleum
 Quantity: Not reported
 Units: Not reported
 Recovered: Not reported
 Oxygenate: Not reported

V232
WNW
1/8-1/4
0.155 mi.
818 ft.

P.S. 246K
2461 GRAND CONCOURSE
BRONX, NY 10468
Site 1 of 11 in cluster V

NY AST A100300889
N/A

Relative:
Higher
Actual:
121 ft.

AST:
 Region: STATE
 DEC Region: 2
 Site Status: Unregulated/Closed
 Facility Id: 2-607386
 Program Type: PBS
 UTM X: 592855.35992
 UTM Y: 4523910.15915
 Expiration Date: N/A
 Site Type: School

Affiliation Records:
 Site Id: 29239
 Affiliation Type: Facility Owner
 Company Name: NEW YORK CITY DEPARTMENT OF EDUCATION
 Contact Type: Not reported
 Contact Name: Not reported
 Address1: 44-36 VERNON BOULEVARD
 Address2: Not reported
 City: LONG ISLAND CITY
 State: NY
 Zip Code: 11101
 Country Code: 001
 Phone: (718) 349-5738
 EMail: Not reported
 Fax Number: Not reported
 Modified By: HDDUPIGN
 Date Last Modified: 2016-04-04

Site Id: 29239
 Affiliation Type: Mail Contact
 Company Name: NYC SCHOOL CONSTRUCTION AUTHORITY
 Contact Type: Not reported

Map ID
Direction
Distance
Elevation

MAP FINDINGS

Site

Database(s)

EDR ID Number
EPA ID Number

P.S. 246K (Continued)

A100300889

Contact Name: CRAIG COLLINS
Address1: PROJECT MANAGEMENT
Address2: 30-30 THOMPSON AVENUE
City: LONG ISLAND CITY
State: NY
Zip Code: 11101
Country Code: 001
Phone: (718) 472-8149
EMail: Not reported
Fax Number: Not reported
Modified By: NRLOMBAR
Date Last Modified: 2009-05-11

Site Id: 29239
Affiliation Type: Facility Operator
Company Name: P.S. 246K
Contact Type: Not reported
Contact Name: PLANT OPERATIONS
Address1: Not reported
Address2: Not reported
City: Not reported
State: NN
Zip Code: Not reported
Country Code: 001
Phone: (718) 349-5400
EMail: Not reported
Fax Number: Not reported
Modified By: NRLOMBAR
Date Last Modified: 2009-05-11

Site Id: 29239
Affiliation Type: Emergency Contact
Company Name: NEW YORK CITY DEPARTMENT OF EDUCATION
Contact Type: Not reported
Contact Name: SCHOOL SAFETY
Address1: Not reported
Address2: Not reported
City: Not reported
State: NN
Zip Code: Not reported
Country Code: 999
Phone: (718) 935-3300
EMail: Not reported
Fax Number: Not reported
Modified By: GDBREEN
Date Last Modified: 2014-09-10

Tank Info:

Tank Number: 001
Tank Id: 62871
Material Code: 0002
Common Name of Substance: #4 Fuel Oil (On-Site Consumption)

Equipment Records:

G02 - Tank Secondary Containment - Vault (w/access)

Map ID
Direction
Distance
Elevation

MAP FINDINGS

Site

Database(s)

EDR ID Number
EPA ID Number

P.S. 246K (Continued)

A100300889

L00 - Piping Leak Detection - None
C01 - Pipe Location - Aboveground
I04 - Overfill - Product Level Gauge (A/G)
J02 - Dispenser - Suction Dispenser
A00 - Tank Internal Protection - None
B01 - Tank External Protection - Painted/Asphalt Coating
D01 - Pipe Type - Steel/Carbon Steel/Iron
F01 - Pipe External Protection - Painted/Asphalt Coating
E00 - Piping Secondary Containment - None
H00 - Tank Leak Detection - None

Tank Location: 3
Tank Type: Steel/Carbon Steel/Iron
Tank Status: Closed - Removed
Pipe Model: Not reported
Install Date: 01/27/1999
Capacity Gallons: 10000
Tightness Test Method: NN
Date Test: Not reported
Next Test Date: Not reported
Date Tank Closed: 02/18/2009
Register: True
Modified By: NRLOMBAR
Last Modified: 04/14/2017
Material Name: #4 fuel oil (on-site consumption)

Tank Number: 002
Tank Id: 228367
Material Code: 0003
Common Name of Substance: #6 Fuel Oil (On-Site Consumption)

Equipment Records:

L00 - Piping Leak Detection - None
J02 - Dispenser - Suction Dispenser
E00 - Piping Secondary Containment - None
H00 - Tank Leak Detection - None
C01 - Pipe Location - Aboveground
I04 - Overfill - Product Level Gauge (A/G)
A00 - Tank Internal Protection - None
B01 - Tank External Protection - Painted/Asphalt Coating
D01 - Pipe Type - Steel/Carbon Steel/Iron
F01 - Pipe External Protection - Painted/Asphalt Coating
G02 - Tank Secondary Containment - Vault (w/access)

Tank Location: 3
Tank Type: Steel/Carbon Steel/Iron
Tank Status: Closed - Removed
Pipe Model: Not reported
Install Date: Not reported
Capacity Gallons: 3000
Tightness Test Method: NN
Date Test: Not reported
Next Test Date: Not reported
Date Tank Closed: 02/18/2009
Register: True
Modified By: NRLOMBAR
Last Modified: 04/14/2017
Material Name: #6 fuel oil (on-site consumption)

MAP FINDINGS

Map ID
 Direction
 Distance
 Elevation

Site

Database(s)

EDR ID Number
 EPA ID Number

W233
NE
1/8-1/4
0.155 mi.
819 ft.

AVUBEN REALTY
2557 MARION AVENUE
BRONX, NY 10458
Site 1 of 4 in cluster W

NY AST **U003388494**
 N/A

Relative:
Lower
Actual:
89 ft.

AST:
 Region: STATE
 DEC Region: 2
 Site Status: Active
 Facility Id: 2-277665
 Program Type: PBS
 UTM X: 593340.01744
 UTM Y: 4524112.02226
 Expiration Date: 09/29/2023
 Site Type: Apartment Building/Office Building

Affiliation Records:
 Site Id: 12007
 Affiliation Type: Facility Owner
 Company Name: AVUBEN REALTY, LLC
 Contact Type: MGR
 Contact Name: JAY RAWICKI
 Address1: P O BOX 324
 Address2: Not reported
 City: BROOKLYN
 State: NY
 Zip Code: 11204
 Country Code: 001
 Phone: (718) 256-3835
 EMail: Not reported
 Fax Number: Not reported
 Modified By: KAKYER
 Date Last Modified: 2013-09-24

Site Id: 12007
 Affiliation Type: Mail Contact
 Company Name: AVUBEN REALTY CORP.
 Contact Type: Not reported
 Contact Name: JAY RAWICKI
 Address1: PO BOX 324
 Address2: Not reported
 City: BROOKLYN
 State: NY
 Zip Code: 11204
 Country Code: 001
 Phone: (718) 256-3835
 EMail: Not reported
 Fax Number: Not reported
 Modified By: ACDANIEL
 Date Last Modified: 2018-07-20

Site Id: 12007
 Affiliation Type: Facility Operator
 Company Name: AVUBEN REALTY
 Contact Type: Not reported
 Contact Name: JESUS ZORILLA
 Address1: Not reported
 Address2: Not reported
 City: Not reported

Map ID
Direction
Distance
Elevation

MAP FINDINGS

Site

Database(s)

EDR ID Number
EPA ID Number

AVUBEN REALTY (Continued)

U003388494

State: NN
Zip Code: Not reported
Country Code: 001
Phone: (561) 628-9017
EMail: Not reported
Fax Number: Not reported
Modified By: ACDANIEL
Date Last Modified: 2018-07-20

Site Id: 12007
Affiliation Type: Emergency Contact
Company Name: AVUBEN REALTY
Contact Type: Not reported
Contact Name: MIRIAM RAWICKI
Address1: Not reported
Address2: Not reported
City: Not reported
State: NN
Zip Code: Not reported
Country Code: 999
Phone: (718) 256-3835
EMail: Not reported
Fax Number: Not reported
Modified By: MSBAPTIS
Date Last Modified: 2008-11-10

Tank Info:

Tank Number: 001
Tank Id: 14122
Material Code: 0003
Common Name of Substance: #6 Fuel Oil (On-Site Consumption)

Equipment Records:

C01 - Pipe Location - Aboveground
I04 - Overfill - Product Level Gauge (A/G)
H99 - Tank Leak Detection - Other
G03 - Tank Secondary Containment - Vault (w/o access)
L09 - Piping Leak Detection - Exempt Suction Piping
F06 - Pipe External Protection - Wrapped
J02 - Dispenser - Suction Dispenser
D01 - Pipe Type - Steel/Carbon Steel/Iron
A00 - Tank Internal Protection - None
B01 - Tank External Protection - Painted/Asphalt Coating
I05 - Overfill - Vent Whistle

Tank Location: 1
Tank Type: Steel/Carbon Steel/Iron
Tank Status: In Service
Pipe Model: Not reported
Install Date: 01/01/1987
Capacity Gallons: 5000
Tightness Test Method: NN
Date Test: Not reported
Next Test Date: Not reported
Date Tank Closed: Not reported
Register: True

Map ID
Direction
Distance
Elevation

MAP FINDINGS

Site

Database(s)

EDR ID Number
EPA ID Number

AVUBEN REALTY (Continued)

U003388494

Modified By: KAKYER
Last Modified: 04/14/2017
Material Name: #6 fuel oil (on-site consumption)

U234
WSW
1/8-1/4
0.155 mi.
821 ft.

CON EDISON
2426 GRAND CONCOURSE BLVD
BRONX, NY 10458
Site 8 of 9 in cluster U

NY MANIFEST **S117067059**
N/A

Relative:
Higher
Actual:
118 ft.

NY MANIFEST:
Country: USA
EPA ID: NYP004597852
Facility Status: Not reported
Location Address 1: 2426 GRAND CONCOURSE BLVD
Code: BP
Location Address 2: SB15150
Total Tanks: Not reported
Location City: BRONX
Location State: NY
Location Zip: 10458
Location Zip 4: Not reported

NY MANIFEST:
EPAID: NYP004597852
Mailing Name: CON EDISON
Mailing Contact: CON EDISON
Mailing Address 1: 4 IRVING PL
Mailing Address 2: 15TH FL
Mailing City: NEW YORK
Mailing State: NY
Mailing Zip: 10003
Mailing Zip 4: Not reported
Mailing Country: USA
Mailing Phone: Not reported

NY MANIFEST:
Document ID: Not reported
Manifest Status: Not reported
seq: Not reported
Year: 2014
Trans1 State ID: NJD003812047
Trans2 State ID: Not reported
Generator Ship Date: 07/16/2014
Trans1 Recv Date: 07/16/2014
Trans2 Recv Date: Not reported
TSD Site Recv Date: 07/17/2014
Part A Recv Date: Not reported
Part B Recv Date: Not reported
Generator EPA ID: NYP004597852
Trans1 EPA ID: Not reported
Trans2 EPA ID: Not reported
TSDF ID 1: NJD991291105
TSDF ID 2: Not reported
Manifest Tracking Number: 002502507GBF
Import Indicator: N
Export Indicator: N
Discr Quantity Indicator: N

Map ID
Direction
Distance
Elevation

MAP FINDINGS

Site

Database(s)

EDR ID Number
EPA ID Number

CON EDISON (Continued)

S117067059

Discr Type Indicator: N
Discr Residue Indicator: N
Discr Partial Reject Indicator: N
Discr Full Reject Indicator: N
Manifest Ref Number: Not reported
Alt Facility RCRA ID: Not reported
Alt Facility Sign Date: Not reported
MGMT Method Type Code: H110
Waste Code: Not reported
Waste Code: Not reported
Waste Code: Not reported
Waste Code: Not reported
Waste Code: Not reported
Waste Code: Not reported
Quantity: 200
Units: P - Pounds
Number of Containers: 1
Container Type: TT - Cargo tank, tank trucks
Handling Method: T Chemical, physical, or biological treatment.
Specific Gravity: 1
Waste Code: D008
Waste Code 1_2: Not reported
Waste Code 1_3: Not reported
Waste Code 1_4: Not reported
Waste Code 1_5: Not reported
Waste Code 1_6: Not reported

[Click this hyperlink](#) while viewing on your computer to access
-1 additional NY MANIFEST: record(s) in the EDR Site Report.

R235
SW
1/8-1/4
0.157 mi.
828 ft.

MXR REALTY LLC
2395 VALENTINE AVENUE
BRONX, NY 10458
Site 14 of 18 in cluster R

NY AST A100177970
N/A

Relative:
Higher

AST:
Region: STATE
DEC Region: 2
Site Status: Active
Facility Id: 2-605667
Program Type: PBS
UTM X: 592984.04452
UTM Y: 4523737.59588
Expiration Date: 02/07/2023
Site Type: Apartment Building/Office Building

Actual:
108 ft.

Affiliation Records:
Site Id: 27534
Affiliation Type: Mail Contact
Company Name: MXR REALTY LLC
Contact Type: PROPERTY MGMT
Contact Name: RAFAEL RIVERA
Address1: 6907 LANDIS AVE
Address2: Not reported
City: MAYS LANDING
State: NJ

Map ID
Direction
Distance
Elevation

MAP FINDINGS

Site

Database(s)

EDR ID Number
EPA ID Number

MXR REALTY LLC (Continued)

A100177970

Zip Code: 08330
Country Code: 001
Phone: (609) 476-4673
EMail: Not reported
Fax Number: Not reported
Modified By: KAKYER
Date Last Modified: 2013-02-06

Site Id: 27534
Affiliation Type: Facility Operator
Company Name: MXR REALTY LLC
Contact Type: Not reported
Contact Name: RAFAEL RIVERA
Address1: Not reported
Address2: Not reported
City: Not reported
State: NN
Zip Code: Not reported
Country Code: 001
Phone: (609) 839-9047
EMail: Not reported
Fax Number: Not reported
Modified By: KXTANG
Date Last Modified: 2006-04-20

Site Id: 27534
Affiliation Type: Emergency Contact
Company Name: MXR REALTY LLC, JUANTA RIVERA
Contact Type: Not reported
Contact Name: RAFAEL RIVERA
Address1: Not reported
Address2: Not reported
City: Not reported
State: NN
Zip Code: Not reported
Country Code: 999
Phone: (609) 839-9047
EMail: Not reported
Fax Number: Not reported
Modified By: KXTANG
Date Last Modified: 2006-04-20

Site Id: 27534
Affiliation Type: Facility Owner
Company Name: MXR REALTY LLC
Contact Type: PROPERTY MGMT
Contact Name: MXR REALTY LLC
Address1: 6907 LANDIS AVE
Address2: Not reported
City: MAYS LANDING
State: NJ
Zip Code: 08330
Country Code: 001
Phone: (609) 476-4673
EMail: Not reported
Fax Number: Not reported
Modified By: DMPOKRZY

Map ID
Direction
Distance
Elevation

MAP FINDINGS

Site

Database(s)

EDR ID Number
EPA ID Number

MXR REALTY LLC (Continued)

A100177970

Date Last Modified: 2018-02-09

Tank Info:

Tank Number: RR2395
Tank Id: 60218
Material Code: 0001
Common Name of Substance: #2 Fuel Oil (On-Site Consumption)

Equipment Records:

H00 - Tank Leak Detection - None
L09 - Piping Leak Detection - Exempt Suction Piping
A00 - Tank Internal Protection - None
B01 - Tank External Protection - Painted/Asphalt Coating
D01 - Pipe Type - Steel/Carbon Steel/Iron
F01 - Pipe External Protection - Painted/Asphalt Coating
C01 - Pipe Location - Aboveground
G00 - Tank Secondary Containment - None
J02 - Dispenser - Suction Dispenser
I05 - Overfill - Vent Whistle

Tank Location: 3
Tank Type: Steel/Carbon Steel/Iron
Tank Status: In Service
Pipe Model: Not reported
Install Date: 05/15/1980
Capacity Gallons: 5000
Tightness Test Method: NN
Date Test: Not reported
Next Test Date: Not reported
Date Tank Closed: Not reported
Register: True
Modified By: msbaptis
Last Modified: 04/14/2017
Material Name: #2 fuel oil (on-site consumption)

X236
SSE
1/8-1/4
0.157 mi.
831 ft.

2408 WEBSTER AVE
2408 WEBSTER AVENUE
BRONX, NY 10458

NY AST A100291889
N/A

Site 1 of 5 in cluster X

Relative:
Lower
Actual:
55 ft.

AST:
Region: STATE
DEC Region: 2
Site Status: Active
Facility Id: 2-609013
Program Type: PBS
UTM X: 593241.12886
UTM Y: 4523700.07368
Expiration Date: 08/28/2017
Site Type: Apartment Building/Office Building

Affiliation Records:

Site Id: 30860
Affiliation Type: Mail Contact
Company Name: JLP METRO MGMT INC.
Contact Type: Not reported

Map ID
Direction
Distance
Elevation

MAP FINDINGS

Site

Database(s)

EDR ID Number
EPA ID Number

2408 WEBSTER AVE (Continued)

A100291889

Contact Name: ANTON POPOVIC
Address1: 3397 EAST TREMONT AVE
Address2: Not reported
City: BRONX
State: NY
Zip Code: 10461
Country Code: 001
Phone: (347) 810-0070
EMail: APOPOVIC@JLPMETROMGMT.COM
Fax Number: Not reported
Modified By: dxliving
Date Last Modified: 2008-03-11

Site Id: 30860
Affiliation Type: Facility Operator
Company Name: 2408 WEBSTER AVE
Contact Type: Not reported
Contact Name: RICHARD DIAZ
Address1: Not reported
Address2: Not reported
City: Not reported
State: NN
Zip Code: Not reported
Country Code: 001
Phone: (347) 504-5287
EMail: Not reported
Fax Number: Not reported
Modified By: MSBAPTIS
Date Last Modified: 2012-08-21

Site Id: 30860
Affiliation Type: Emergency Contact
Company Name: 2408 WEBSTER AVE LLC % JLP METRO MGMT INC.
Contact Type: Not reported
Contact Name: ANTON POPOVIC
Address1: Not reported
Address2: Not reported
City: Not reported
State: NN
Zip Code: Not reported
Country Code: 999
Phone: (718) 316-1590
EMail: Not reported
Fax Number: Not reported
Modified By: dxliving
Date Last Modified: 2008-03-11

Site Id: 30860
Affiliation Type: Facility Owner
Company Name: 2408 WEBSTER AVE LLC % JLP METRO MGMT INC.
Contact Type: PROPERTY MANAGER
Contact Name: ANTON POPOVIC
Address1: 3397 EAST TREMONT AVE
Address2: Not reported
City: BRONX
State: NY
Zip Code: 10461

Map ID
Direction
Distance
Elevation

MAP FINDINGS

Site

Database(s)

EDR ID Number
EPA ID Number

2408 WEBSTER AVE (Continued)

A100291889

Country Code: 001
Phone: (347) 810-0070
EMail: Not reported
Fax Number: Not reported
Modified By: dxliving
Date Last Modified: 2008-03-11

Tank Info:

Tank Number: 001
Tank Id: 66140
Material Code: 0001
Common Name of Substance: #2 Fuel Oil (On-Site Consumption)

Equipment Records:

B00 - Tank External Protection - None
F00 - Pipe External Protection - None
C02 - Pipe Location - Underground/On-ground
J02 - Dispenser - Suction Dispenser
A00 - Tank Internal Protection - None
G99 - Tank Secondary Containment - Other
K00 - Spill Prevention - None
E00 - Piping Secondary Containment - None
H00 - Tank Leak Detection - None
D10 - Pipe Type - Copper
I05 - Overfill - Vent Whistle
L00 - Piping Leak Detection - None

Tank Location: 1
Tank Type: Steel/Carbon Steel/Iron
Tank Status: In Service
Pipe Model: Not reported
Install Date: 01/01/1909
Capacity Gallons: 1500
Tightness Test Method: NN
Date Test: Not reported
Next Test Date: Not reported
Date Tank Closed: Not reported
Register: True
Modified By: MSBAPTIS
Last Modified: 04/14/2017
Material Name: #2 fuel oil (on-site consumption)

R237
SW
1/8-1/4
0.158 mi.
833 ft.

CON EDISON
2390 VALENTINE AV
BRONX, NY 10461
Site 15 of 18 in cluster R

NY MANIFEST S116550612
N/A

Relative:
Higher
Actual:
115 ft.

NY MANIFEST:
Country: USA
EPA ID: NYP004637484
Facility Status: Not reported
Location Address 1: 2390 VALENTINE AV
Code: BP
Location Address 2: SB12029
Total Tanks: Not reported
Location City: BRONX

Map ID
Direction
Distance
Elevation

MAP FINDINGS

Site

Database(s)

EDR ID Number
EPA ID Number

CON EDISON (Continued)

S116550612

Location State:	NY
Location Zip:	10461
Location Zip 4:	Not reported
NY MANIFEST:	
EPAID:	NYP004637484
Mailing Name:	CON EDISON
Mailing Contact:	CON EDISON
Mailing Address 1:	4 IRVING PL
Mailing Address 2:	15TH FL
Mailing City:	NEW YORK
Mailing State:	NY
Mailing Zip:	10003
Mailing Zip 4:	Not reported
Mailing Country:	USA
Mailing Phone:	Not reported
NY MANIFEST:	
Document ID:	Not reported
Manifest Status:	Not reported
seq:	Not reported
Year:	2014
Trans1 State ID:	NJD003812047
Trans2 State ID:	Not reported
Generator Ship Date:	08/25/2014
Trans1 Recv Date:	08/25/2014
Trans2 Recv Date:	Not reported
TSD Site Recv Date:	08/28/2014
Part A Recv Date:	Not reported
Part B Recv Date:	Not reported
Generator EPA ID:	NYP004637484
Trans1 EPA ID:	Not reported
Trans2 EPA ID:	Not reported
TSD ID 1:	NJD991291105
TSD ID 2:	Not reported
Manifest Tracking Number:	002503671GBF
Import Indicator:	N
Export Indicator:	N
Discr Quantity Indicator:	N
Discr Type Indicator:	N
Discr Residue Indicator:	N
Discr Partial Reject Indicator:	N
Discr Full Reject Indicator:	N
Manifest Ref Number:	Not reported
Alt Facility RCRA ID:	Not reported
Alt Facility Sign Date:	Not reported
MGMT Method Type Code:	H110
Waste Code:	Not reported
Waste Code:	Not reported
Waste Code:	Not reported
Waste Code:	Not reported
Waste Code:	Not reported
Waste Code:	Not reported
Quantity:	1500
Units:	P - Pounds
Number of Containers:	1
Container Type:	TT - Cargo tank, tank trucks

Map ID
Direction
Distance
Elevation

MAP FINDINGS

Site

Database(s)

EDR ID Number
EPA ID Number

CON EDISON (Continued)

S116550612

Handling Method: T Chemical, physical, or biological treatment.
Specific Gravity: 1
Waste Code: D008
Waste Code 1_2: Not reported
Waste Code 1_3: Not reported
Waste Code 1_4: Not reported
Waste Code 1_5: Not reported
Waste Code 1_6: Not reported

Country: USA
EPA ID: NYP004490058
Facility Status: Not reported
Location Address 1: 2390 VALENTINE AVE
Code: BP
Location Address 2: SB12029
Total Tanks: Not reported
Location City: BRONX
Location State: NY
Location Zip: 10461
Location Zip 4: Not reported

NY MANIFEST:

EPAID: NYP004490058
Mailing Name: CON EDISON
Mailing Contact: CON EDISON
Mailing Address 1: 4 IRVING PL
Mailing Address 2: 15TH FL
Mailing City: NEW YORK
Mailing State: NY
Mailing Zip: 10003
Mailing Zip 4: Not reported
Mailing Country: USA
Mailing Phone: Not reported

NY MANIFEST:

Document ID: Not reported
Manifest Status: Not reported
seq: Not reported
Year: 2014
Trans1 State ID: NJD003812047
Trans2 State ID: Not reported
Generator Ship Date: 04/04/2014
Trans1 Recv Date: 04/04/2014
Trans2 Recv Date: Not reported
TSD Site Recv Date: 04/08/2014
Part A Recv Date: Not reported
Part B Recv Date: Not reported
Generator EPA ID: NYP004490058
Trans1 EPA ID: Not reported
Trans2 EPA ID: Not reported
TSDF ID 1: NJD991291105
TSDF ID 2: Not reported
Manifest Tracking Number: 002359873GBF
Import Indicator: N
Export Indicator: N
Discr Quantity Indicator: N

Map ID
Direction
Distance
Elevation

MAP FINDINGS

Site

Database(s)

EDR ID Number
EPA ID Number

CON EDISON (Continued)

S116550612

Discr Type Indicator: N
Discr Residue Indicator: N
Discr Partial Reject Indicator: N
Discr Full Reject Indicator: N
Manifest Ref Number: Not reported
Alt Facility RCRA ID: Not reported
Alt Facility Sign Date: Not reported
MGMT Method Type Code: H110
Waste Code: Not reported
Waste Code: Not reported
Waste Code: Not reported
Waste Code: Not reported
Waste Code: Not reported
Waste Code: Not reported
Quantity: 80
Units: P - Pounds
Number of Containers: 1
Container Type: TT - Cargo tank, tank trucks
Handling Method: T Chemical, physical, or biological treatment.
Specific Gravity: 1
Waste Code: D008
Waste Code 1_2: Not reported
Waste Code 1_3: Not reported
Waste Code 1_4: Not reported
Waste Code 1_5: Not reported
Waste Code 1_6: Not reported

[Click this hyperlink](#) while viewing on your computer to access
-1 additional NY MANIFEST: record(s) in the EDR Site Report.

R238
SW
1/8-1/4
0.158 mi.
833 ft.

CON EDISON SERVICE BOX: 12029
2390 VALENTINE AVE FRONT OF
BRONX, NY 10457

RCRA NonGen / NLR
FINDS 1017772057
NYP004490058

Site 16 of 18 in cluster R

Relative:
Higher

RCRA NonGen / NLR:

Actual:
115 ft.

Date form received by agency: 05/04/2014
Facility name: CON EDISON SERVICE BOX: 12029
Facility address: 2390 VALENTINE AVE FRONT OF
BRONX, NY 10457
EPA ID: NYP004490058
Mailing address: IRVING PL, 15TH FL NE
NEW YORK, NY 10003
Contact: THOMAS TEELING
Contact address: Not reported
Not reported
Contact country: Not reported
Contact telephone: 212-460-3770
Contact email: Not reported
EPA Region: 02
Classification: Non-Generator
Description: Handler: Non-Generators do not presently generate hazardous waste

Handler Activities Summary:

U.S. importer of hazardous waste: No

Map ID
Direction
Distance
Elevation

MAP FINDINGS

Site

Database(s)

EDR ID Number
EPA ID Number

CON EDISON SERVICE BOX: 12029 (Continued)

1017772057

Mixed waste (haz. and radioactive): No
Recycler of hazardous waste: No
Transporter of hazardous waste: No
Treater, storer or disposer of HW: No
Underground injection activity: No
On-site burner exemption: No
Furnace exemption: No
Used oil fuel burner: No
Used oil processor: No
Used oil refiner: No
Used oil fuel marketer to burner: No
Used oil Specification marketer: No
Used oil transfer facility: No
Used oil transporter: No

Historical Generators:

Date form received by agency: 04/04/2014
Site name: CON EDISON
Classification: Large Quantity Generator

Date form received by agency: 04/04/2014
Site name: CON EDISON
Classification: Not a generator, verified

Violation Status: No violations found

FINDS:

Registry ID: 110063760443

Environmental Interest/Information System

RCRAInfo is a national information system that supports the Resource Conservation and Recovery Act (RCRA) program through the tracking of events and activities related to facilities that generate, transport, and treat, store, or dispose of hazardous waste. RCRAInfo allows RCRA program staff to track the notification, permit, compliance, and corrective action activities required under RCRA.

[Click this hyperlink](#) while viewing on your computer to access additional FINDS: detail in the EDR Site Report.

Y239
SE
1/8-1/4
0.158 mi.
833 ft.

**CON EDISON
400 E 188TH ST
BRONX, NY 10458**

Site 1 of 6 in cluster Y

**NY MANIFEST S119077492
N/A**

Relative:
Lower
Actual:
58 ft.

NY MANIFEST:
Country: USA
EPA ID: NYP004832123
Facility Status: Not reported
Location Address 1: OPP 400 E 188TH ST
Code: BP
Location Address 2: SB 22421
Total Tanks: Not reported
Location City: BRONX
Location State: NY

Map ID
Direction
Distance
Elevation

MAP FINDINGS

Site

Database(s)

EDR ID Number
EPA ID Number

CON EDISON (Continued)

S119077492

Location Zip: 10458
Location Zip 4: Not reported

NY MANIFEST:
EPAID: NYP004832123
Mailing Name: CON EDISON
Mailing Contact: DENNIS HUACON
Mailing Address 1: 4 IRVING PL 15TH FL
Mailing Address 2: Not reported
Mailing City: NEW YORK
Mailing State: NY
Mailing Zip: 10003
Mailing Zip 4: Not reported
Mailing Country: USA
Mailing Phone: 2124603770

NY MANIFEST:
Document ID: Not reported
Manifest Status: Not reported
seq: Not reported
Year: 2015
Trans1 State ID: NJD003812047
Trans2 State ID: Not reported
Generator Ship Date: 08/31/2015
Trans1 Recv Date: 08/31/2015
Trans2 Recv Date: Not reported
TSD Site Recv Date: 09/03/2015
Part A Recv Date: Not reported
Part B Recv Date: Not reported
Generator EPA ID: NYP004832123
Trans1 EPA ID: Not reported
Trans2 EPA ID: Not reported
TSDF ID 1: NJD991291105
TSDF ID 2: Not reported
Manifest Tracking Number: 002661354GBF
Import Indicator: N
Export Indicator: N
Discr Quantity Indicator: N
Discr Type Indicator: N
Discr Residue Indicator: N
Discr Partial Reject Indicator: N
Discr Full Reject Indicator: N
Manifest Ref Number: Not reported
Alt Facility RCRA ID: Not reported
Alt Facility Sign Date: Not reported
MGMT Method Type Code: H110
Waste Code: Not reported
Waste Code: Not reported
Waste Code: Not reported
Waste Code: Not reported
Waste Code: Not reported
Waste Code: Not reported
Quantity: 200
Units: P - Pounds
Number of Containers: 1
Container Type: TT - Cargo tank, tank trucks
Handling Method: T Chemical, physical, or biological treatment.

Map ID
 Direction
 Distance
 Elevation

MAP FINDINGS

Site

Database(s)

EDR ID Number
 EPA ID Number

CON EDISON (Continued)

S119077492

Specific Gravity: 1
 Waste Code: D008
 Waste Code 1_2: Not reported
 Waste Code 1_3: Not reported
 Waste Code 1_4: Not reported
 Waste Code 1_5: Not reported
 Waste Code 1_6: Not reported

[Click this hyperlink](#) while viewing on your computer to access
 -1 additional NY MANIFEST: record(s) in the EDR Site Report.

**Y240
 SE
 1/8-1/4
 0.158 mi.
 833 ft.**

**CON EDISON
 400 E 188TH ST
 BRONX, NY 10458
 Site 2 of 6 in cluster Y**

**NJ MANIFEST S120676122
 N/A**

**Relative:
 Lower
 Actual:
 58 ft.**

NJ MANIFEST:
 EPA Id: NYP004832123
 Mail Address: IRVING PL 15TH FL NE
 Mail City/State/Zip: NEW YORK, NY 10003
 Facility Phone: Not reported
 Emergency Phone: Not reported
 Contact: THOMAS TEELING
 Comments: Not reported
 SIC Code: Not reported
 County: NY005
 Municipal: Not reported
 Previous EPA Id: Not reported
 Gen Flag: Not reported
 Trans Flag: Not reported
 TSDf Flag: Not reported
 Name Change: Not reported
 Date Change: Not reported

Manifest:
 Manifest Number: 002661354GBF
 EPA ID: NYP004832123
 Date Shipped: 8/31/2015
 TSDf EPA ID: NJD991291105
 Transporter EPA ID: NJD003812047
 Transporter 2 EPA ID: Not reported
 Transporter 3 EPA ID: Not reported
 Transporter 4 EPA ID: Not reported
 Transporter 5 EPA ID: Not reported
 Transporter 6 EPA ID: Not reported
 Transporter 7 EPA ID: Not reported
 Transporter 8 EPA ID: Not reported
 Transporter 9 EPA ID: Not reported
 Transporter 10 EPA ID: Not reported
 Date Trans1 Transported Waste: Not reported
 Date Trans2 Transported Waste: Not reported
 Date Trans3 Transported Waste: Not reported
 Date Trans4 Transported Waste: Not reported
 Date Trans5 Transported Waste: Not reported
 Date Trans6 Transported Waste: Not reported
 Date Trans7 Transported Waste: Not reported

Map ID
Direction
Distance
Elevation

MAP FINDINGS

Site

Database(s)

EDR ID Number
EPA ID Number

CON EDISON (Continued)

S120676122

Date Trans8 Transported Waste: Not reported
Date Trans9 Transported Waste: Not reported
Date Trans10 Transported Waste: Not reported
Date TSDf Received Waste: Not reported
TSDf EPA Facility Name: Not reported
QTY Units: Not reported
Transporter SEQ ID: Not reported
Transporter-1 Date: Not reported
Waste SEQ ID: Not reported
Waste Type Code 2: Not reported
Waste Type Code 3: Not reported
Waste Type Code 4: Not reported
Waste Type Code 5: Not reported
Waste Type Code 6: Not reported
Date Accepted: Not reported
Manifest Discrepancy Type: Not reported
Data Entry Number: Not reported
Was Load Rejected: NEW YORK, NY 10003
Reason Load Was Rejected: Not reported

Y241
SE
1/8-1/4
0.158 mi.
833 ft.

CON EDISON
400 E 188TH ST
BRONX, NY 10458
Site 3 of 6 in cluster Y

RCRA NonGen / NLR **1019907272**
FINDS **NYP004832123**
ECHO

Relative:
Lower
Actual:
58 ft.

RCRA NonGen / NLR:
Date form received by agency: 08/31/2015
Facility name: CON EDISON
Facility address: 400 E 188TH ST
BRONX, NY 10458
EPA ID: NYP004832123
Mailing address: IRVING PL 15TH FL NE
NEW YORK, NY 10003
Contact: THOMAS TEELING
Contact address: Not reported
Not reported
Contact country: Not reported
Contact telephone: 212-460-3770
Contact email: Not reported
EPA Region: 02
Classification: Non-Generator
Description: Handler: Non-Generators do not presently generate hazardous waste

Handler Activities Summary:
U.S. importer of hazardous waste: No
Mixed waste (haz. and radioactive): No
Recycler of hazardous waste: No
Transporter of hazardous waste: No
Treater, storer or disposer of HW: No
Underground injection activity: No
On-site burner exemption: No
Furnace exemption: No
Used oil fuel burner: No
Used oil processor: No

Map ID
Direction
Distance
Elevation

MAP FINDINGS

Site

Database(s)

EDR ID Number
EPA ID Number

CON EDISON (Continued)

1019907272

User oil refiner: No
Used oil fuel marketer to burner: No
Used oil Specification marketer: No
Used oil transfer facility: No
Used oil transporter: No

Historical Generators:

Date form received by agency: 08/31/2015
Site name: CON EDISON
Classification: Large Quantity Generator

Violation Status: No violations found

FINDS:

Registry ID: 110069690187

Environmental Interest/Information System

RCRAInfo is a national information system that supports the Resource Conservation and Recovery Act (RCRA) program through the tracking of events and activities related to facilities that generate, transport, and treat, store, or dispose of hazardous waste. RCRAInfo allows RCRA program staff to track the notification, permit, compliance, and corrective action activities required under RCRA.

[Click this hyperlink](#) while viewing on your computer to access additional FINDS: detail in the EDR Site Report.

ECHO:

Envid: 1019907272
Registry ID: 110069690187
DFR URL: <http://echo.epa.gov/detailed-facility-report?fid=110069690187>

Y242
ESE
1/8-1/4
0.159 mi.
837 ft.

4729 PARK AVENUE
4729 PARK AVENUE
NEW YORK CITY, NY
Site 4 of 6 in cluster Y

NY VCP S118943401
N/A

Relative:
Lower
Actual:
60 ft.

VCP NYC:
Project ID: 15CVCP007X
Project Name: 4729 PARK AVENUE
Project Address: 4729 PARK AVENUE
Borough: BRONX
VCP NYC:
Project ID: 15CVCP007X
File Name: 2014-07-25.RIR
URL: http://www.nyc.gov/html/oer/downloads/pdf/repository/NYCBCP_Bronx/15CVCP007X/2014-07-25.14EH-N368X.report.Revised_RIR.Hydro_Tech.pdf
Project ID: 15CVCP007X
File Name: 2014-07-25.RAWP_Draft
URL: http://www.nyc.gov/html/oer/downloads/pdf/repository/NYCBCP_Bronx/15CVCP007X/2014-07-25.14EH-N368X.report.Revised_RAWP.Hydro_Tech.pdf
Project ID: 15CVCP007X

Map ID
Direction
Distance
Elevation

MAP FINDINGS

Site

Database(s)

EDR ID Number
EPA ID Number

4729 PARK AVENUE (Continued)

S118943401

File Name: 2014-07-25.Factsheet-1
URL: http://www.nyc.gov/html/oer/downloads/pdf/repository/NYCBCP_Bronx/15CVCP007X/2014-07-24.15CVCP007X.4729-Park_Avenue.Factsheet-1.pdf

Project ID: 15CVCP007X
File Name: 2014-07-25.Translated_Factsheet-1
URL: http://www.nyc.gov/html/oer/downloads/pdf/repository/NYCBCP_Bronx/15CVCP007X/2014-07-25.15CVCP007X.4729_Park_Avenue.Translated_Factsheet-1.pdf

Project ID: 15CVCP007X
File Name: 2014-07-25.Translated_CPS
URL: http://www.nyc.gov/html/oer/downloads/pdf/repository/NYCBCP_Bronx/15CVCP007X/2014-07-25.15CVCP007X.Translated_CPS.pdf

O243
WNW
1/8-1/4
0.160 mi.
843 ft.

CON EDISON
160 E FORDHAM RD FRONT OF
BRONX, NY 10458
Site 11 of 14 in cluster O

NY MANIFEST S116297036
N/A

Relative:
Higher
Actual:
120 ft.

NY MANIFEST:
Country: USA
EPA ID: NYP004485173
Facility Status: Not reported
Location Address 1: 160 E FORDAM RD
Code: BP
Location Address 2: SB 4047
Total Tanks: Not reported
Location City: BRONX
Location State: NY
Location Zip: 10458
Location Zip 4: Not reported

NY MANIFEST:
EPAID: NYP004485173
Mailing Name: CON EDISON
Mailing Contact: TOM TEELING
Mailing Address 1: 4 IRVING PLACE - 15TH FLOOR
Mailing Address 2: Not reported
Mailing City: NEW YORK
Mailing State: NY
Mailing Zip: 10003
Mailing Zip 4: Not reported
Mailing Country: USA
Mailing Phone: 2124603770

NY MANIFEST:
Document ID: Not reported
Manifest Status: Not reported
seq: Not reported
Year: 2014
Trans1 State ID: NJD003812047
Trans2 State ID: Not reported
Generator Ship Date: 04/01/2014
Trans1 Recv Date: 04/01/2014
Trans2 Recv Date: Not reported

Map ID
Direction
Distance
Elevation

MAP FINDINGS

Site

Database(s)

EDR ID Number
EPA ID Number

CON EDISON (Continued)

S116297036

TSD Site Recv Date: 04/02/2014
Part A Recv Date: Not reported
Part B Recv Date: Not reported
Generator EPA ID: NYP004485173
Trans1 EPA ID: Not reported
Trans2 EPA ID: Not reported
TSD ID 1: NJD991291105
TSD ID 2: Not reported
Manifest Tracking Number: 002359808GBF
Import Indicator: N
Export Indicator: N
Discr Quantity Indicator: N
Discr Type Indicator: N
Discr Residue Indicator: N
Discr Partial Reject Indicator: N
Discr Full Reject Indicator: N
Manifest Ref Number: Not reported
Alt Facility RCRA ID: Not reported
Alt Facility Sign Date: Not reported
MGMT Method Type Code: H110
Waste Code: Not reported
Waste Code: Not reported
Waste Code: Not reported
Waste Code: Not reported
Waste Code: Not reported
Waste Code: Not reported
Quantity: 1000
Units: P - Pounds
Number of Containers: 1
Container Type: TT - Cargo tank, tank trucks
Handling Method: T Chemical, physical, or biological treatment.
Specific Gravity: 1
Waste Code: D008
Waste Code 1_2: Not reported
Waste Code 1_3: Not reported
Waste Code 1_4: Not reported
Waste Code 1_5: Not reported
Waste Code 1_6: Not reported

[Click this hyperlink](#) while viewing on your computer to access
-1 additional NY MANIFEST: record(s) in the EDR Site Report.

O244
WNW
1/8-1/4
0.160 mi.
843 ft.

CON EDISON SERVICE BOX: 4047
160 E FORDHAM RD FRONT OF
BRONX, NY 10458

RCRA NonGen / NLR 1017771577
NYP004485173

Site 12 of 14 in cluster O

Relative:
Higher

RCRA NonGen / NLR:

Actual:
120 ft.

Date form received by agency: 05/01/2014
Facility name: CON EDISON SERVICE BOX: 4047
Facility address: 160 E FORDHAM RD FRONT OF
BRONX, NY 10458
EPA ID: NYP004485173
Mailing address: IRVING PL, 15TH FL NE
NEW YORK, NY 10003
Contact: THOMAS TEELING

Map ID
Direction
Distance
Elevation

MAP FINDINGS

Site

Database(s)

EDR ID Number
EPA ID Number

CON EDISON SERVICE BOX: 4047 (Continued)

1017771577

Contact address: Not reported
Not reported
Contact country: Not reported
Contact telephone: 212-460-3770
Contact email: Not reported
EPA Region: 02
Classification: Non-Generator
Description: Handler: Non-Generators do not presently generate hazardous waste

Handler Activities Summary:

U.S. importer of hazardous waste: No
Mixed waste (haz. and radioactive): No
Recycler of hazardous waste: No
Transporter of hazardous waste: No
Treater, storer or disposer of HW: No
Underground injection activity: No
On-site burner exemption: No
Furnace exemption: No
Used oil fuel burner: No
Used oil processor: No
Used oil refiner: No
Used oil fuel marketer to burner: No
Used oil Specification marketer: No
Used oil transfer facility: No
Used oil transporter: No

Historical Generators:

Date form received by agency: 04/01/2014
Site name: CON EDISON
Classification: Large Quantity Generator

Date form received by agency: 04/01/2014
Site name: CON EDISON
Classification: Not a generator, verified

Violation Status: No violations found

R245
SW
1/8-1/4
0.162 mi.
856 ft.

2388 VALENTINE AVE/BRONX
2388 VALENTINE AVE
NEW YORK CITY, NY

NY LTANKS S102671230
N/A

Site 17 of 18 in cluster R

Relative:
Higher
Actual:
118 ft.

LTANKS:
Facility ID: 8708442
Site ID: 234955
Closed Date: 1987-12-31
Spill Number: 8708442
Spill Date: 1987-12-31
Spill Cause: Tank Overfill
Spill Source: Unknown
Spill Class: Not reported
Cleanup Ceased: 1987-12-31
SWIS: 0301
Investigator: RWAUSTIN
Referred To: Not reported
Reported to Dept: 1987-12-31
CID: Not reported

Map ID
Direction
Distance
Elevation

MAP FINDINGS

Site

Database(s)

EDR ID Number
EPA ID Number

2388 VALENTINE AVE/BRONX (Continued)

S102671230

Water Affected: Not reported
Spill Notifier: Federal Government
Last Inspection: Not reported
Recommended Penalty: False
Meets Standard: True
UST Involvement: False
Remediation Phase: 0
Date Entered In Computer: 1988-01-13
Spill Record Last Update: 1989-03-13
Spiller Name: Not reported
Spiller Company: MARK FEIN/1700 DEVEL CORP
Spiller Address: Not reported
Spiller County: 001
Spiller Contact: Not reported
Spiller Phone: Not reported
Spiller Extention: Not reported
DEC Region: 2
DER Facility ID: 193532
DEC Memo: "Prior to Sept, 2004 data translation this spill Lead_DEC Field was AUSTIN "
Remarks: "ODOR FROM REFRIDGERATOR, 3 INJURIES, NO ACTION, POSSIBLE FREON LEAK, DOES NOT INVOLVE DEC."

All Materials:

Site ID: 234955
Operable Unit ID: 913053
Operable Unit: 01
Material ID: 463831
Material Code: 0066A
Material Name: unknown petroleum
Case No.: Not reported
Material FA: Petroleum
Quantity: -1.00
Units: Not reported
Recovered: .00
Oxygenate: Not reported

**Z246
ENE
1/8-1/4
0.163 mi.
859 ft.**

**MARTIN'S WEBSTER INC
387 FORDHAM RD
BRONX, NY 10400
Site 1 of 5 in cluster Z**

**NY AST A100175629
N/A**

**Relative:
Lower**

AST:
Region: STATE
DEC Region: 2
Site Status: Active
Facility Id: 2-605364
Program Type: PBS
UTM X: 593430.52839
UTM Y: 4524037.43917
Expiration Date: 12/04/2019
Site Type: Other

**Actual:
74 ft.**

Affiliation Records:
Site Id: 27233
Affiliation Type: Mail Contact
Company Name: MURPHY-WEBSTER ASSOCIATES, LLC

Map ID
Direction
Distance
Elevation

MAP FINDINGS

Site

Database(s)

EDR ID Number
EPA ID Number

MARTIN'S WEBSTER INC (Continued)

A100175629

Contact Type: MANAGER
Contact Name: BARBARA HOLLIS
Address1: 6915 NORTHWOOD ROAD
Address2: Not reported
City: DALLAS
State: TX
Zip Code: 75225
Country Code: 001
Phone: (214) 601-4421
EMail: HOLLISBH@GMAIL.COM
Fax Number: Not reported
Modified By: CGFREEDM
Date Last Modified: 2016-01-15

Site Id: 27233
Affiliation Type: Facility Operator
Company Name: MURPHY-WEBSTER ASSOCIATES, LLC
Contact Type: Not reported
Contact Name: FORDHAM-WEBSTER ASSOCIATES, LLC
Address1: Not reported
Address2: Not reported
City: Not reported
State: NN
Zip Code: Not reported
Country Code: 001
Phone: (212) 686-6900
EMail: Not reported
Fax Number: Not reported
Modified By: CGFREEDM
Date Last Modified: 2016-01-15

Site Id: 27233
Affiliation Type: Emergency Contact
Company Name: MURPHY-WEBSTER ASSOCIATES, LLC
Contact Type: Not reported
Contact Name: MARY BETH THEISEN
Address1: Not reported
Address2: Not reported
City: Not reported
State: NN
Zip Code: Not reported
Country Code: 999
Phone: (215) 385-0029
EMail: Not reported
Fax Number: Not reported
Modified By: CGFREEDM
Date Last Modified: 2016-01-15

Site Id: 27233
Affiliation Type: Facility Owner
Company Name: MURPHY-WEBSTER ASSOCIATES, LLC
Contact Type: MANAGER
Contact Name: BARBARA HOLLIS
Address1: 6915 NORTHWOOD ROAD
Address2: Not reported
City: DALLAS
State: TX

Map ID
Direction
Distance
Elevation

MAP FINDINGS

Site

Database(s)

EDR ID Number
EPA ID Number

MARTIN'S WEBSTER INC (Continued)

A100175629

Zip Code: 75225
Country Code: 001
Phone: (214) 601-4421
EMail: HOLLISBH@GMAIL.COM
Fax Number: Not reported
Modified By: CGFREEDM
Date Last Modified: 2016-01-15

Tank Info:

Tank Number: 001
Tank Id: 14063
Material Code: 0001
Common Name of Substance: #2 Fuel Oil (On-Site Consumption)

Equipment Records:

A00 - Tank Internal Protection - None
D01 - Pipe Type - Steel/Carbon Steel/Iron
I04 - Overfill - Product Level Gauge (A/G)
G03 - Tank Secondary Containment - Vault (w/o access)
H00 - Tank Leak Detection - None
B00 - Tank External Protection - None
C00 - Pipe Location - No Piping
F00 - Pipe External Protection - None
J02 - Dispenser - Suction Dispenser

Tank Location: 6
Tank Type: Steel/Carbon Steel/Iron
Tank Status: Tank Converted to Non-Regulated Use
Pipe Model: Not reported
Install Date: 12/01/1980
Capacity Gallons: 1500
Tightness Test Method: NN
Date Test: Not reported
Next Test Date: Not reported
Date Tank Closed: 09/12/2003
Register: True
Modified By: TRANSLAT
Last Modified: 04/14/2017
Material Name: #2 fuel oil (on-site consumption)

Tank Number: 01
Tank Id: 59770
Material Code: 0001
Common Name of Substance: #2 Fuel Oil (On-Site Consumption)

Equipment Records:

I02 - Overfill - High Level Alarm
L09 - Piping Leak Detection - Exempt Suction Piping
G03 - Tank Secondary Containment - Vault (w/o access)
H00 - Tank Leak Detection - None
J02 - Dispenser - Suction Dispenser
B00 - Tank External Protection - None
F00 - Pipe External Protection - None
D01 - Pipe Type - Steel/Carbon Steel/Iron
A00 - Tank Internal Protection - None

Map ID
Direction
Distance
Elevation

MAP FINDINGS

Site

Database(s)

EDR ID Number
EPA ID Number

MARTIN'S WEBSTER INC (Continued)

A100175629

Tank Location: C01 - Pipe Location - Aboveground
3
Tank Type: Steel/Carbon Steel/Iron
Tank Status: In Service
Pipe Model: Not reported
Install Date: 01/11/2006
Capacity Gallons: 1500
Tightness Test Method: NN
Date Test: Not reported
Next Test Date: Not reported
Date Tank Closed: Not reported
Register: True
Modified By: CGFREEDM
Last Modified: 04/14/2017
Material Name: #2 fuel oil (on-site consumption)

Affiliation Records:

Site Id: 11970
Affiliation Type: Facility Owner
Company Name: MARTINS WEBSTER INC
Contact Type: Not reported
Contact Name: Not reported
Address1: 387 FORDAM RD
Address2: Not reported
City: BRONX
State: NY
Zip Code: 10400
Country Code: 001
Phone: (212) 969-3330
EMail: Not reported
Fax Number: Not reported
Modified By: TRANSLAT
Date Last Modified: 2004-03-04

Site Id: 11970
Affiliation Type: Mail Contact
Company Name: MARTINS WEBSTER INC
Contact Type: Not reported
Contact Name: Not reported
Address1: 387 FORDAM RD
Address2: Not reported
City: BRONX
State: NY
Zip Code: 10400
Country Code: 001
Phone: (212) 969-3330
EMail: Not reported
Fax Number: Not reported
Modified By: TRANSLAT
Date Last Modified: 2004-03-04

Site Id: 11970
Affiliation Type: Facility Operator
Company Name: MARTINS WEBSTER INC
Contact Type: Not reported
Contact Name: MARTIN'S WEBSTER INC
Address1: Not reported

Map ID
Direction
Distance
Elevation

MAP FINDINGS

Site

Database(s)

EDR ID Number
EPA ID Number

MARTIN'S WEBSTER INC (Continued)

A100175629

Address2: Not reported
City: Not reported
State: NN
Zip Code: Not reported
Country Code: 001
Phone: (212) 969-3330
EMail: Not reported
Fax Number: Not reported
Modified By: TRANSLAT
Date Last Modified: 2004-03-04

Site Id: 11970
Affiliation Type: Emergency Contact
Company Name: MARTINS WEBSTER INC
Contact Type: Not reported
Contact Name: MARTIN'S WEBSTER INC
Address1: Not reported
Address2: Not reported
City: Not reported
State: NN
Zip Code: Not reported
Country Code: 001
Phone: (212) 969-3330
EMail: Not reported
Fax Number: Not reported
Modified By: TRANSLAT
Date Last Modified: 2004-03-04

Tank Info:

Tank Number: 001
Tank Id: 14063
Material Code: 0001
Common Name of Substance: #2 Fuel Oil (On-Site Consumption)

Equipment Records:

A00 - Tank Internal Protection - None
D01 - Pipe Type - Steel/Carbon Steel/Iron
I04 - Overfill - Product Level Gauge (A/G)
G03 - Tank Secondary Containment - Vault (w/o access)
H00 - Tank Leak Detection - None
B00 - Tank External Protection - None
C00 - Pipe Location - No Piping
F00 - Pipe External Protection - None
J02 - Dispenser - Suction Dispenser

Tank Location: 6
Tank Type: Steel/Carbon Steel/Iron
Tank Status: Tank Converted to Non-Regulated Use
Pipe Model: Not reported
Install Date: 12/01/1980
Capacity Gallons: 1500
Tightness Test Method: NN
Date Test: Not reported
Next Test Date: Not reported
Date Tank Closed: 09/12/2003
Register: True

Map ID
Direction
Distance
Elevation

MAP FINDINGS

Site

Database(s)

EDR ID Number
EPA ID Number

MARTIN'S WEBSTER INC (Continued)

A100175629

Modified By: TRANSLAT
Last Modified: 04/14/2017
Material Name: #2 fuel oil (on-site consumption)

Tank Number: 01
Tank Id: 59770
Material Code: 0001
Common Name of Substance: #2 Fuel Oil (On-Site Consumption)

Equipment Records:

I02 - Overfill - High Level Alarm
L09 - Piping Leak Detection - Exempt Suction Piping
G03 - Tank Secondary Containment - Vault (w/o access)
H00 - Tank Leak Detection - None
J02 - Dispenser - Suction Dispenser
B00 - Tank External Protection - None
F00 - Pipe External Protection - None
D01 - Pipe Type - Steel/Carbon Steel/Iron
A00 - Tank Internal Protection - None
C01 - Pipe Location - Aboveground

Tank Location: 3
Tank Type: Steel/Carbon Steel/Iron
Tank Status: In Service
Pipe Model: Not reported
Install Date: 01/11/2006
Capacity Gallons: 1500
Tightness Test Method: NN
Date Test: Not reported
Next Test Date: Not reported
Date Tank Closed: Not reported
Register: True
Modified By: CGFREEDM
Last Modified: 04/14/2017
Material Name: #2 fuel oil (on-site consumption)

**O247
WNW
1/8-1/4
0.163 mi.
860 ft.**

**CON EDISON
152 E FORDHAM RD FRONT OF
BRONX, NY 10458
Site 13 of 14 in cluster O**

**NY MANIFEST S116297037
N/A**

**Relative:
Higher
Actual:
120 ft.**

NY MANIFEST:
Country: USA
EPA ID: NYP004485181
Facility Status: Not reported
Location Address 1: 152 E FORDAM RD
Code: BP
Location Address 2: SB 4048
Total Tanks: Not reported
Location City: BRONX
Location State: NY
Location Zip: 10458
Location Zip 4: Not reported
NY MANIFEST:
EPAID: NYP004485181
Mailing Name: CON EDISON

Map ID
Direction
Distance
Elevation

MAP FINDINGS

Site

Database(s)

EDR ID Number
EPA ID Number

CON EDISON (Continued)

S116297037

Mailing Contact: TOM TEELING
Mailing Address 1: 4 IRVING PLACE - 15TH FLOOR
Mailing Address 2: Not reported
Mailing City: NEW YORK
Mailing State: NY
Mailing Zip: 10003
Mailing Zip 4: Not reported
Mailing Country: USA
Mailing Phone: 2124603770

NY MANIFEST:

Document ID: Not reported
Manifest Status: Not reported
seq: Not reported
Year: 2014
Trans1 State ID: NJD003812047
Trans2 State ID: Not reported
Generator Ship Date: 04/01/2014
Trans1 Recv Date: 04/01/2014
Trans2 Recv Date: Not reported
TSD Site Recv Date: 04/02/2014
Part A Recv Date: Not reported
Part B Recv Date: Not reported
Generator EPA ID: NYP004485181
Trans1 EPA ID: Not reported
Trans2 EPA ID: Not reported
TSDF ID 1: NJD991291105
TSDF ID 2: Not reported
Manifest Tracking Number: 002359809GBF
Import Indicator: N
Export Indicator: N
Discr Quantity Indicator: N
Discr Type Indicator: N
Discr Residue Indicator: N
Discr Partial Reject Indicator: N
Discr Full Reject Indicator: N
Manifest Ref Number: Not reported
Alt Facility RCRA ID: Not reported
Alt Facility Sign Date: Not reported
MGMT Method Type Code: H110
Waste Code: Not reported
Waste Code: Not reported
Waste Code: Not reported
Waste Code: Not reported
Waste Code: Not reported
Waste Code: Not reported
Quantity: 2000
Units: P - Pounds
Number of Containers: 1
Container Type: TT - Cargo tank, tank trucks
Handling Method: T Chemical, physical, or biological treatment.
Specific Gravity: 1
Waste Code: D008
Waste Code 1_2: Not reported
Waste Code 1_3: Not reported
Waste Code 1_4: Not reported
Waste Code 1_5: Not reported

Map ID
Direction
Distance
Elevation

MAP FINDINGS

Site

Database(s)

EDR ID Number
EPA ID Number

CON EDISON (Continued)

S116297037

Waste Code 1_6: Not reported

[Click this hyperlink](#) while viewing on your computer to access
-1 additional NY MANIFEST: record(s) in the EDR Site Report.

O248
WNW
1/8-1/4
0.163 mi.
860 ft.

CON EDISON SERVICE BOX: 4048
152 E FORDHAM RD FRONT OF
BRONX, NY 10458

RCRA NonGen / NLR **1017771578**
FINDS **NYP004485181**

Site 14 of 14 in cluster O

Relative:
Higher

RCRA NonGen / NLR:

Actual:
120 ft.

Date form received by agency: 05/01/2014
Facility name: CON EDISON SERVICE BOX: 4048
Facility address: 152 E FORDHAM RD FRONT OF
BRONX, NY 10458
EPA ID: NYP004485181
Mailing address: IRVING PL, 15TH FL NE
NEW YORK, NY 10003
Contact: THOMAS TEELING
Contact address: Not reported
Not reported
Contact country: Not reported
Contact telephone: 212-460-3770
Contact email: Not reported
EPA Region: 02
Classification: Non-Generator
Description: Handler: Non-Generators do not presently generate hazardous waste

Handler Activities Summary:

U.S. importer of hazardous waste: No
Mixed waste (haz. and radioactive): No
Recycler of hazardous waste: No
Transporter of hazardous waste: No
Treater, storer or disposer of HW: No
Underground injection activity: No
On-site burner exemption: No
Furnace exemption: No
Used oil fuel burner: No
Used oil processor: No
User oil refiner: No
Used oil fuel marketer to burner: No
Used oil Specification marketer: No
Used oil transfer facility: No
Used oil transporter: No

Historical Generators:

Date form received by agency: 04/01/2014
Site name: CON EDISON
Classification: Large Quantity Generator

Date form received by agency: 04/01/2014
Site name: CON EDISON
Classification: Not a generator, verified

Violation Status: No violations found

Map ID
Direction
Distance
Elevation

MAP FINDINGS

Site

Database(s)

EDR ID Number
EPA ID Number

CON EDISON SERVICE BOX: 4048 (Continued)

1017771578

FINDS:

Registry ID: 110063786425

Environmental Interest/Information System

RCRAInfo is a national information system that supports the Resource Conservation and Recovery Act (RCRA) program through the tracking of events and activities related to facilities that generate, transport, and treat, store, or dispose of hazardous waste. RCRAInfo allows RCRA program staff to track the notification, permit, compliance, and corrective action activities required under RCRA.

[Click this hyperlink](#) while viewing on your computer to access additional FINDS: detail in the EDR Site Report.

AA249
SSW
1/8-1/4
0.164 mi.
868 ft.

BELL ATLANTIC - TRG
2377 TIEBOUT AVE
BRONX, NY 10458

RCRA NonGen / NLR **1001460270**
FINDS **NYR000067439**
ECHO

Site 1 of 14 in cluster AA

Relative:
Higher
Actual:
116 ft.

RCRA NonGen / NLR:
Date form received by agency: 01/01/2007
Facility name: BELL ATLANTIC - TRG
Facility address: 2377 TIEBOUT AVE
BRONX, NY 10458
EPA ID: NYR000067439
Mailing address: E 37TH ST
NEW YORK, NY 10016
Contact: LEO BUSINELLI
Contact address: E 37TH ST
NEW YORK, NY 10016
Contact country: US
Contact telephone: 212-338-7675
Contact email: Not reported
EPA Region: 02
Classification: Non-Generator
Description: Handler: Non-Generators do not presently generate hazardous waste

Owner/Operator Summary:

Owner/operator name: BELL ATLANTIC
Owner/operator address: 2377 TIEBOUT AVE
BRONX, NY 10458
Owner/operator country: US
Owner/operator telephone: 212-338-7695
Owner/operator email: Not reported
Owner/operator fax: Not reported
Owner/operator extension: Not reported
Legal status: Private
Owner/Operator Type: Owner
Owner/Op start date: Not reported
Owner/Op end date: Not reported

Owner/operator name: BELL ATLANTIC
Owner/operator address: 2377 TIEBOUT AVE
BRONX, NY 10458

Map ID
Direction
Distance
Elevation

MAP FINDINGS

Site

Database(s)

EDR ID Number
EPA ID Number

BELL ATLANTIC - TRG (Continued)

1001460270

Owner/operator country: US
Owner/operator telephone: 212-338-7695
Owner/operator email: Not reported
Owner/operator fax: Not reported
Owner/operator extension: Not reported
Legal status: Private
Owner/Operator Type: Operator
Owner/Op start date: Not reported
Owner/Op end date: Not reported

Handler Activities Summary:

U.S. importer of hazardous waste: No
Mixed waste (haz. and radioactive): No
Recycler of hazardous waste: No
Transporter of hazardous waste: No
Treater, storer or disposer of HW: No
Underground injection activity: No
On-site burner exemption: No
Furnace exemption: No
Used oil fuel burner: No
Used oil processor: No
User oil refiner: No
Used oil fuel marketer to burner: No
Used oil Specification marketer: No
Used oil transfer facility: No
Used oil transporter: No

Historical Generators:

Date form received by agency: 01/01/2006
Site name: BELL ATLANTIC - TRG
Classification: Not a generator, verified

Date form received by agency: 01/01/2001
Site name: BELL ATLANTIC - NY
Classification: Large Quantity Generator

Date form received by agency: 02/25/1999
Site name: BELL ATLANTIC - TRG
Classification: Large Quantity Generator

. Waste code: D009
. Waste name: MERCURY

Violation Status: No violations found

FINDS:

Registry ID: 110004551280

Environmental Interest/Information System

RCRAInfo is a national information system that supports the Resource Conservation and Recovery Act (RCRA) program through the tracking of events and activities related to facilities that generate, transport, and treat, store, or dispose of hazardous waste. RCRAInfo allows RCRA program staff to track the notification, permit, compliance, and corrective action activities required under RCRA.

Map ID
Direction
Distance
Elevation

MAP FINDINGS

Site

Database(s)

EDR ID Number
EPA ID Number

BELL ATLANTIC - TRG (Continued)

1001460270

[Click this hyperlink](#) while viewing on your computer to access additional FINDS: detail in the EDR Site Report.

ECHO:

Envid: 1001460270
Registry ID: 110004551280
DFR URL: <http://echo.epa.gov/detailed-facility-report?fid=110004551280>

X250
SSE
1/8-1/4
0.165 mi.
871 ft.

**187 REALTY LLC
401-05 EAST 187TH STREET
BRONX, NY 10457**

**NY AST A100291655
N/A**

Site 2 of 5 in cluster X

**Relative:
Lower
Actual:
55 ft.**

AST:
Region: STATE
DEC Region: 2
Site Status: Active
Facility Id: 2-608109
Program Type: PBS
UTM X: 593230.26842
UTM Y: 4523672.29063
Expiration Date: 11/06/2022
Site Type: Apartment Building/Office Building

Affiliation Records:

Site Id: 29961
Affiliation Type: Facility Owner
Company Name: 187 REALTY LLC
Contact Type: AGENT
Contact Name: MINDY BROWN
Address1: P.O. BOX 190386
Address2: Not reported
City: BROOKLYN
State: NY
Zip Code: 11219
Country Code: 001
Phone: (718) 547-0773
EMail: Not reported
Fax Number: Not reported
Modified By: DMPOKRZY
Date Last Modified: 2017-12-07

Site Id: 29961
Affiliation Type: Mail Contact
Company Name: M. MENDEL CO. LLC
Contact Type: Not reported
Contact Name: Not reported
Address1: P.O. BOX 190386
Address2: Not reported
City: BROOKLYN
State: NY
Zip Code: 11219
Country Code: 001
Phone: (718) 547-0773
EMail: Not reported
Fax Number: Not reported

Map ID
Direction
Distance
Elevation

MAP FINDINGS

Site

Database(s)

EDR ID Number
EPA ID Number

187 REALTY LLC (Continued)

A100291655

Modified By: TRANSLAT
Date Last Modified: 2004-03-04

Site Id: 29961
Affiliation Type: Facility Operator
Company Name: 187 REALTY LLC
Contact Type: Not reported
Contact Name: ANTONIO
Address1: Not reported
Address2: Not reported
City: Not reported
State: NN
Zip Code: Not reported
Country Code: 001
Phone: (718) 563-2391
EMail: Not reported
Fax Number: Not reported
Modified By: DMPOKRZY
Date Last Modified: 2017-12-07

Site Id: 29961
Affiliation Type: Emergency Contact
Company Name: 187 REALTY LLC
Contact Type: Not reported
Contact Name: MINDY BROWN
Address1: Not reported
Address2: Not reported
City: Not reported
State: NN
Zip Code: Not reported
Country Code: 999
Phone: (718) 547-0773
EMail: Not reported
Fax Number: Not reported
Modified By: DMPOKRZY
Date Last Modified: 2017-12-07

Tank Info:

Tank Number: 1
Tank Id: 64479
Material Code: 0001
Common Name of Substance: #2 Fuel Oil (On-Site Consumption)

Equipment Records:

I05 - Overfill - Vent Whistle
D00 - Pipe Type - No Piping
L09 - Piping Leak Detection - Exempt Suction Piping
E00 - Piping Secondary Containment - None
G03 - Tank Secondary Containment - Vault (w/o access)
H00 - Tank Leak Detection - None
J02 - Dispenser - Suction Dispenser
K00 - Spill Prevention - None
A00 - Tank Internal Protection - None
F00 - Pipe External Protection - None
B00 - Tank External Protection - None

Map ID
Direction
Distance
Elevation

MAP FINDINGS

Site

Database(s)

EDR ID Number
EPA ID Number

187 REALTY LLC (Continued)

A100291655

C01 - Pipe Location - Aboveground
Tank Location: 1
Tank Type: Steel/Carbon Steel/Iron
Tank Status: In Service
Pipe Model: Not reported
Install Date: 10/01/2002
Capacity Gallons: 2000
Tightness Test Method: NN
Date Test: Not reported
Next Test Date: Not reported
Date Tank Closed: Not reported
Register: True
Modified By: DMPOKRZY
Last Modified: 12/07/2017
Material Name: #2 fuel oil (on-site consumption)

AB251
North
1/8-1/4
0.165 mi.
873 ft.

IVANAJ 2545 REALTY CORP.
2545 VALENTINE AVENUE
BRONX, NY 10458
Site 1 of 5 in cluster AB

NY AST U003384762
N/A

Relative:
Higher
Actual:
133 ft.

AST:
Region: STATE
DEC Region: 2
Site Status: Active
Facility Id: 2-094072
Program Type: PBS
UTM X: 593139.29264
UTM Y: 4524170.03868
Expiration Date: 11/04/2021
Site Type: Apartment Building/Office Building

Affiliation Records:
Site Id: 2528
Affiliation Type: Facility Owner
Company Name: IVANAJ 2545 REALTY CORP.
Contact Type: PRES
Contact Name: TONY GJOKAJ
Address1: PO BOX 88
Address2: Not reported
City: THORNWOOD
State: NY
Zip Code: 10594
Country Code: 001
Phone: (718) 365-6850
EMail: Not reported
Fax Number: Not reported
Modified By: ACDANIEL
Date Last Modified: 2016-11-21

Site Id: 2528
Affiliation Type: Mail Contact
Company Name: IVANAJ 2545 REALTY CORP.
Contact Type: PRES
Contact Name: TONY GJOKAJ
Address1: 2545 VALENTINE AVE
Address2: Not reported

Map ID
Direction
Distance
Elevation

MAP FINDINGS

Site

Database(s)

EDR ID Number
EPA ID Number

IVANAJ 2545 REALTY CORP. (Continued)

U003384762

City: BRONX
State: NY
Zip Code: 10458
Country Code: 001
Phone: (718) 365-6850
EMail: IVANAJ2545@AOL.COM
Fax Number: Not reported
Modified By: ACDANIEL
Date Last Modified: 2016-11-21

Site Id: 2528
Affiliation Type: Facility Operator
Company Name: IVANAJ 2545 REALTY CORP.
Contact Type: Not reported
Contact Name: TONY GJOKAJ
Address1: Not reported
Address2: Not reported
City: Not reported
State: NN
Zip Code: Not reported
Country Code: 001
Phone: (718) 365-6850
EMail: Not reported
Fax Number: Not reported
Modified By: TRANSLAT
Date Last Modified: 2004-03-04

Site Id: 2528
Affiliation Type: Emergency Contact
Company Name: IVANAJ 2545 REALTY CORP.
Contact Type: Not reported
Contact Name: TONY GJOKAJ
Address1: Not reported
Address2: Not reported
City: Not reported
State: NN
Zip Code: Not reported
Country Code: 001
Phone: (718) 365-6850
EMail: Not reported
Fax Number: Not reported
Modified By: TRANSLAT
Date Last Modified: 2004-03-04

Tank Info:

Tank Number: 001
Tank Id: 4415
Material Code: 0003
Common Name of Substance: #6 Fuel Oil (On-Site Consumption)

Equipment Records:

H00 - Tank Leak Detection - None
L09 - Piping Leak Detection - Exempt Suction Piping
G00 - Tank Secondary Containment - None
J02 - Dispenser - Suction Dispenser

Map ID
Direction
Distance
Elevation

MAP FINDINGS

Site

Database(s)

EDR ID Number
EPA ID Number

IVANAJ 2545 REALTY CORP. (Continued)

U003384762

A00 - Tank Internal Protection - None
D01 - Pipe Type - Steel/Carbon Steel/Iron
B00 - Tank External Protection - None
C00 - Pipe Location - No Piping
F00 - Pipe External Protection - None
I04 - Overfill - Product Level Gauge (A/G)

Tank Location: 1
Tank Type: Steel/Carbon Steel/Iron
Tank Status: In Service
Pipe Model: Not reported
Install Date: 01/20/1942
Capacity Gallons: 5000
Tightness Test Method: NN
Date Test: Not reported
Next Test Date: Not reported
Date Tank Closed: Not reported
Register: True
Modified By: ACDANIEL
Last Modified: 04/14/2017
Material Name: #6 fuel oil (on-site consumption)

AB252
North
1/8-1/4
0.165 mi.
873 ft.

IVANAJ 2545 REALTY CORP.
2545 VALENTINE AVENUE
BRONX, NY 10458
Site 2 of 5 in cluster AB

NY LTANKS S110772002
NY TANKS N/A

Relative:
Higher
Actual:
133 ft.

LTANKS:
Facility ID: 1407401
Site ID: 500914
Closed Date: 2016-02-03
Spill Number: 1407401
Spill Date: 2014-10-16
Spill Cause: Tank Test Failure
Spill Source: Private Dwelling
Spill Class: Not reported
Cleanup Ceased: Not reported
SWIS: 0301
Investigator: HRPATEL
Referred To: Not reported
Reported to Dept: 2014-10-16
CID: Not reported
Water Affected: Not reported
Spill Notifier: Other
Last Inspection: Not reported
Recommended Penalty: False
Meets Standard: False
UST Involvement: False
Remediation Phase: 0
Date Entered In Computer: 2014-10-16
Spill Record Last Update: 2016-02-03
Spiller Name: TONY
Spiller Company: UNKNOWN
Spiller Address: 2545 VALENTINE AVE
Spiller County: 999
Spiller Contact: TONY
Spiller Phone: (914) 490-1619
Spiller Extention: Not reported

Map ID
Direction
Distance
Elevation

MAP FINDINGS

Site

Database(s)

EDR ID Number
EPA ID Number

IVANAJ 2545 REALTY CORP. (Continued)

S110772002

DEC Region: 2
DER Facility ID: 455932
DEC Memo: "10/16/14 : Mahat A TTF letter is sent out to the management team and it will uploaded on D2 shortly. PBS : 2-094072 DEC is waiting for a report as required by the letter. Case is assigned to DEC Patel for follow up. 10/27/14-Hiralkumar Patel. 10:38 AM:- spoke with Phil at A-1 Crown to confirm the site address (as 2525 Valentine Ave does not exist). he could not find record. he mentioned that tank test was conducted for ABC Tank. 10:40 AM:- spoke with ABC Tank and confirmed site address as 2545 Valentine Avenue. changed site address from 2525 Valintine Ave to 2545 Valentine Ave . alternate address: 2541-2549 Valentine Avenue no other spills found. PBS #: 2-094072, 2-602817 as per PBS #: 2-094072, the site has one 5,000 gal #6 oil AST in contact with soil, in-service, installed in Jan. 1942. PBS #: 2-602817 is closed. no tank info in PBS record. Ivanaj 2545 Realty Corp. **property owner** 2545 Valentine Avenue Bronx, NY 10458 Attn.: Tony Gjokaj Ph. (718) 365-6850 (914) 490-1619 email: ivanaj2545@aol.com 11:21 AM:- sent revised TTF to Mr. Gjokaj, as the previous one had wrong site address. letter emailed to Mr. Gjokaj. 12/05/14-Hiralkumar Patel. received message from Donna (at 4:47 PM on 12/04/14) from ABC Tank. 9:32 AM:- left message for Donna. 11:56 AM:- received call from Donna. after initial tank system test failure, they lifted the tank and found a pin hole in bottom of the tank. there was no sign of any petroleum release from this hole. ABC tank repaired the entire bottom of the tank and tested the tank only, which passed. to confirm no petroleum release, ABC tank also collected a soil sample from the area of tank location. the repaired tank will be installed on concrete saddles now. Donna will submit work summary and sample results for review prior to lowering the tank on saddles. after lowering the tank on saddles and connected to the piping, a system test will be done. 2:23 PM:- received email from Donna including letter with work summary and soil sample results. three soil samples were analyzed. no contamination noted in samples. 2:39 PM:- sent email to Donna. informed her that based on submitted information, no further investigation/remediation required underneath the tank, but investigation/remediation needed along associated piping. email copied to Mr. Gjokaj. 12/08/14-Hiralkumar Patel. 12:15 PM:- received email from Donna stating that ABC tank will test the lines. 12/16/14-Hiralkumar Patel. 1:25 PM:- sent email to Donna inquiring update. email copied to Mr. Gjokaj. 1:53 PM:- received email from Donna. during isolation test of the piping, fill, suction and return lines were found tight. the vent line did not hold the pressure. ABC Tank has sent proposal for replacement of the vent pipe. 12/30/14-Hiralkumar Patel. 10:32 AM:- left message for Donna. 01/06/15-Hiralkumar Patel. 2:55 PM:- spoke with Donna. they put a new plate on tank's bottom and a new cement pad underneath the tank. once the tank installed on new pad, they will do vent line work. 08/31/15-Hiralkumar Patel. 3:25 PM:- spoke with Donna and asked her to submit report. 10/30/15-Hiralkumar Patel. 11:11 AM:- sent email to Mr. Gjokaj and asked him to submit final report immediately. email copied to Donna. 12/23/15-Hiralkuma Patel. reviewed available information. the subject spill case was reported on 10/16/14 due to failure of 5,000 gal #6 oil tank system. the tank was lifted from the floor and holes were found on the bottom. soil samples were collected from area where tank was located. no contamination noted in soil samples. after repairing the tank bottom, tank was re-installed in same location and tested tight. the tank system piping were tested

Map ID
Direction
Distance
Elevation

MAP FINDINGS

Site

Database(s)

EDR ID Number
EPA ID Number

IVANAJ 2545 REALTY CORP. (Continued)

S110772002

and noted leak in the vent pipe only. to date, the department has not received any document confirming repair of the leaking vent line, result of tank system test after necessary repairs on the vent line and removal of petroleum impacted material, if release occurred from the vent line. 11:28 AM:- left message for Mr. Gjokaj. 11:54 AM:- spoke with Maria at Mr. Gjokaj's office. informed her about open spill case and pending report. she will ask Mr. Gjokaj to call back. 3:19 PM:- received call from Mr. Gjokaj. he mentioned that the failed vent line was replaced. he confirmed that there was no release from the failed vent line. they have changed product from #6 to #4 oil. asked Mr. Gjokaj to submit statement confirming no release from the former vent line, work done to correct the problem, color photographs of entire tank system and result of tank system tightness test. informed him that these documents must be submitted by the end of 01/06/16 to avoid enforcement. 3:29 PM:- sent email to Mr. Gjokaj and asked him to submit required documents by the end of 01/06/16 to avoid enforcement. 01/05/16-Hiralkumar Patel. 1:45 PM:- sent email to Mr. Gjokaj reminding that spill investigation/cleanup report is due tomorrow. email copied to Donna. 3:16 PM:- received emails from Mr. Gjokaj including some site photos, but it does not include other required information/document (statement confirming no release from the former vent line, work done to correct the problem and result of tank system tightness test). 3:21 PM:- sent email to Mr. Gjokaj and asked him to submit required documents as per email dated 12/23/15. 01/06/16-Hiralkumar Patel. received fax from Mr. Gjokaj including copy of tank system test result (failed) dated 10/16/14 and few invoices from ABC tank, but it does not include required documents listed in email dated 12/23/15. 10:54 AM:- sent email to Mr. Gjokaj and informed him that fax does not include documents required as per email dated 12/23/15 and it must be submitted immediately. email copied to Donna. 01/07/16-Hiralkumar Patel. 9:59 AM:- left message for Mr. Gjokaj. 01/08/16-Hiralkumar Patel. 3:06 PM:- received call from Mr. Gjokaj. inquired him about submission of required documents. he mentioned that due to some payment conflicts with the contractor, he is not getting any documents from them. based on available information (letter report submitted by ABC Tank on 12/05/14, email from ABC Tank on 12/16/14 confirming tight fill/supply/return lines and pics submitted by property owner showing aboveground lines), asked Mr. Gjokaj to submit result of tank system test confirming no current leak in the tank system and that would be sufficient to close the spill case. he will look into file for any document confirming this. if not found, he will contact someone to conduct system test. asked him to submit system test result by 01/15/16. 01/15/16-Hiralkumar Patel. 2:43 PM:- received message from Mr. Gjokaj. he mentioned that PTC will conduct system test on 01/27/16. 02/03/16-Hiralkumar Patel. received message from Mr. Gjokaj (at 5:03 PM on 02/02/16). 9:17 AM:- left message for Mr. Gjokaj. received fax from Mr. Gjokaj including tank system test result dated 01/28/16. the tank system was tested tight. case closed based on available information. 2:36 PM:- sent spill closure letter to Mr. Gjokaj. letter emailed to Mr. Gjokaj."

Remarks:

"caller reporting 5,000 gallon tank failed tank test, holes found in tank. tank will be inspected and retested"

All Materials:

Site ID: 500914
Operable Unit ID: 1250318
Operable Unit: 01

Map ID
Direction
Distance
Elevation

MAP FINDINGS

Site

Database(s)

EDR ID Number
EPA ID Number

IVANAJ 2545 REALTY CORP. (Continued)

S110772002

Material ID: 2252028
Material Code: 0003A
Material Name: #6 fuel oil
Case No.: Not reported
Material FA: Petroleum
Quantity: Not reported
Units: Not reported
Recovered: Not reported
Oxygenate: Not reported

TANKS:

Facility Id: 2-602817
Region: STATE
DEC Region: 2
Site Status: Unregulated/Closed
Program Type: PBS
Expiration Date: N/A
UTM X: 593139.29264
UTM Y: 4524170.03868

**Z253
ENE
1/8-1/4
0.166 mi.
876 ft.**

**MED REALTY INC
2537 DECATUR AVE
BRONX, NY 10458
Site 2 of 5 in cluster Z**

**NY AST A100159742
N/A**

**Relative:
Lower
Actual:
79 ft.**

AST:
Region: STATE
DEC Region: 2
Site Status: Active
Facility Id: 2-238503
Program Type: PBS
UTM X: 593439.04382
UTM Y: 4524049.88196
Expiration Date: 07/10/2022
Site Type: Apartment Building/Office Building

Affiliation Records:

Site Id: 8935
Affiliation Type: Facility Owner
Company Name: MED REALTY INC
Contact Type: PRESIDENT
Contact Name: THOMAS CHAMI
Address1: P.O. BOX 770552
Address2: Not reported
City: WOODSIDE
State: NY
Zip Code: 11377
Country Code: 001
Phone: (718) 204-6876
EMail: Not reported
Fax Number: Not reported
Modified By: MFLEONAR
Date Last Modified: 2017-06-21

Site Id: 8935
Affiliation Type: Mail Contact

Map ID
Direction
Distance
Elevation

MAP FINDINGS

Site

Database(s)

EDR ID Number
EPA ID Number

MED REALTY INC (Continued)

A100159742

Company Name: MED REALTY INC
Contact Type: PRESIDENT
Contact Name: THOMAS CHAMI
Address1: P.O. BOX 770552
Address2: Not reported
City: WOODSIDE
State: NY
Zip Code: 11377
Country Code: 001
Phone: (718) 204-6876
EMail: Not reported
Fax Number: Not reported
Modified By: MFLEONAR
Date Last Modified: 2017-06-21

Site Id: 8935
Affiliation Type: Facility Operator
Company Name: MED REALTY INC
Contact Type: Not reported
Contact Name: ROGELIO QUINONES
Address1: Not reported
Address2: Not reported
City: Not reported
State: NN
Zip Code: Not reported
Country Code: 001
Phone: (718) 562-1262
EMail: Not reported
Fax Number: Not reported
Modified By: DMMOLOUG
Date Last Modified: 2012-05-23

Site Id: 8935
Affiliation Type: Emergency Contact
Company Name: MED REALTY INC
Contact Type: Not reported
Contact Name: THOMAS CHAMI
Address1: Not reported
Address2: Not reported
City: Not reported
State: NN
Zip Code: Not reported
Country Code: 999
Phone: (718) 204-6876
EMail: Not reported
Fax Number: Not reported
Modified By: MFLEONAR
Date Last Modified: 2017-06-21

Tank Info:

Tank Number: 001
Tank Id: 12729
Material Code: 0001
Common Name of Substance: #2 Fuel Oil (On-Site Consumption)

Map ID
Direction
Distance
Elevation

MAP FINDINGS

Site

Database(s)

EDR ID Number
EPA ID Number

MED REALTY INC (Continued)

A100159742

Equipment Records:

I04 - Overfill - Product Level Gauge (A/G)
A00 - Tank Internal Protection - None
H00 - Tank Leak Detection - None
L09 - Piping Leak Detection - Exempt Suction Piping
J02 - Dispenser - Suction Dispenser
G00 - Tank Secondary Containment - None
B00 - Tank External Protection - None
C00 - Pipe Location - No Piping
D02 - Pipe Type - Galvanized Steel
F00 - Pipe External Protection - None

Tank Location: 1
Tank Type: Steel/Carbon Steel/Iron
Tank Status: In Service
Pipe Model: Not reported
Install Date: 11/13/1917
Capacity Gallons: 4000
Tightness Test Method: -
Date Test: Not reported
Next Test Date: Not reported
Date Tank Closed: Not reported
Register: True
Modified By: MFLEONAR
Last Modified: 06/21/2017
Material Name: #2 fuel oil (on-site consumption)

**W254
NE
1/8-1/4
0.166 mi.
878 ft.**

**2566 BAINBRIDGE ASSOCIATES
2566 BAINBRIDGE AVENUE
BRONX, NY 10458
Site 2 of 4 in cluster W**

**NY AST U003387606
N/A**

**Relative:
Lower
Actual:
91 ft.**

AST:
Region: STATE
DEC Region: 2
Site Status: Active
Facility Id: 2-159689
Program Type: PBS
UTM X: 593331.15233
UTM Y: 4524137.23317
Expiration Date: 11/05/2022
Site Type: Apartment Building/Office Building

Affiliation Records:

Site Id: 5412
Affiliation Type: Facility Owner
Company Name: 2566 BAINBRIDGE ASSOCIATES LLC
Contact Type: MG. MEMBER
Contact Name: TOM GJONLEKAJ
Address1: 145 MT VERNON AVE
Address2: Not reported
City: MT. VERNON
State: NY
Zip Code: 10550
Country Code: 001
Phone: (914) 663-8888
EMail: Not reported
Fax Number: Not reported

Map ID
Direction
Distance
Elevation

MAP FINDINGS

Site

Database(s)

EDR ID Number
EPA ID Number

2566 BAINBRIDGE ASSOCIATES (Continued)

U003387606

Modified By: NTFREEMA
Date Last Modified: 2015-11-19

Site Id: 5412
Affiliation Type: Mail Contact
Company Name: 2566 BAINBRIDGE ASSOCIATES LLC
Contact Type: MG. MEMBER
Contact Name: TOM GJONLEKAJ
Address1: 145 MT VERNON AVE
Address2: Not reported
City: MT. VERNON
State: NY
Zip Code: 10550
Country Code: 001
Phone: (914) 663-8888
EMail: Not reported
Fax Number: Not reported
Modified By: NTFREEMA
Date Last Modified: 2015-11-19

Site Id: 5412
Affiliation Type: Facility Operator
Company Name: 2566 BAINBRIDGE ASSOCIATES
Contact Type: Not reported
Contact Name: MARK DILUMAJ
Address1: Not reported
Address2: Not reported
City: Not reported
State: NN
Zip Code: Not reported
Country Code: 001
Phone: (347) 297-3902
EMail: Not reported
Fax Number: Not reported
Modified By: NTFREEMA
Date Last Modified: 2015-11-19

Site Id: 5412
Affiliation Type: Emergency Contact
Company Name: 2566 BAINBRIDGE ASSOCIATES LLC
Contact Type: Not reported
Contact Name: TOM GJONLEKAJ
Address1: Not reported
Address2: Not reported
City: Not reported
State: NN
Zip Code: Not reported
Country Code: 999
Phone: (718) 702-2866
EMail: Not reported
Fax Number: Not reported
Modified By: NTFREEMA
Date Last Modified: 2015-11-19

Tank Info:

Tank Number: 1

Map ID
Direction
Distance
Elevation

MAP FINDINGS

Site

Database(s)

EDR ID Number
EPA ID Number

2566 BAINBRIDGE ASSOCIATES (Continued)

U003387606

Tank Id: 12278
Material Code: 0002
Common Name of Substance: #4 Fuel Oil (On-Site Consumption)

Equipment Records:

E00 - Piping Secondary Containment - None
H00 - Tank Leak Detection - None
L00 - Piping Leak Detection - None
K00 - Spill Prevention - None
A00 - Tank Internal Protection - None
B01 - Tank External Protection - Painted/Asphalt Coating
D01 - Pipe Type - Steel/Carbon Steel/Iron
J02 - Dispenser - Suction Dispenser
C01 - Pipe Location - Aboveground
G04 - Tank Secondary Containment - Double-Walled (Underground)
I05 - Overfill - Vent Whistle
F00 - Pipe External Protection - None

Tank Location: 3
Tank Type: Steel/Carbon Steel/Iron
Tank Status: In Service
Pipe Model: Not reported
Install Date: 01/15/1991
Capacity Gallons: 4000
Tightness Test Method: NN
Date Test: Not reported
Next Test Date: Not reported
Date Tank Closed: Not reported
Register: True
Modified By: NTFREEMA
Last Modified: 04/14/2017
Material Name: #4 fuel oil (on-site consumption)

X255
SE
1/8-1/4
0.167 mi.
884 ft.

TRI-BEL, LP
4691 PARK AVE.
BRONX, NY 10458
Site 3 of 5 in cluster X

NY AST **U003396046**
N/A

Relative:
Lower
Actual:
52 ft.

AST:
Region: STATE
DEC Region: 2
Site Status: Unregulated/Closed
Facility Id: 2-601171
Program Type: PBS
UTM X: 593324.24927
UTM Y: 4523693.76518
Expiration Date: N/A
Site Type: Apartment Building/Office Building

Affiliation Records:

Site Id: 23141
Affiliation Type: Mail Contact
Company Name: TRI-BEL L.P.
Contact Type: PRESIDENT
Contact Name: CONSOLATO CICCILL
Address1: 660 E. 183RD STREET
Address2: Not reported
City: BRONX

Map ID
Direction
Distance
Elevation

MAP FINDINGS

Site

Database(s)

EDR ID Number
EPA ID Number

TRI-BEL, LP (Continued)

U003396046

State: NY
Zip Code: 10458
Country Code: 001
Phone: (718) 295-2882
EMail: Not reported
Fax Number: Not reported
Modified By: LSZINOMA
Date Last Modified: 2016-03-25

Site Id: 23141
Affiliation Type: Facility Operator
Company Name: TRI-BEL, LP
Contact Type: Not reported
Contact Name: NA
Address1: Not reported
Address2: Not reported
City: Not reported
State: NN
Zip Code: Not reported
Country Code: 001
Phone: (212) 716-0223
EMail: Not reported
Fax Number: Not reported
Modified By: LSZINOMA
Date Last Modified: 2016-03-25

Site Id: 23141
Affiliation Type: Emergency Contact
Company Name: TRI-BEL L.P.
Contact Type: Not reported
Contact Name: Not reported
Address1: Not reported
Address2: Not reported
City: Not reported
State: NN
Zip Code: Not reported
Country Code: 999
Phone: Not reported
EMail: Not reported
Fax Number: Not reported
Modified By: LSZINOMA
Date Last Modified: 2016-03-25

Site Id: 23141
Affiliation Type: Facility Owner
Company Name: TRI-BEL L.P.
Contact Type: PRESIDENT
Contact Name: CONSOLATO CICCILL
Address1: 660 E. 183RD STREET
Address2: Not reported
City: BRONX
State: NY
Zip Code: 10458
Country Code: 001
Phone: (718) 295-2882
EMail: Not reported
Fax Number: Not reported

Map ID
Direction
Distance
Elevation

MAP FINDINGS

Site

Database(s)

EDR ID Number
EPA ID Number

TRI-BEL, LP (Continued)

U003396046

Modified By: LSZINOMA
Date Last Modified: 2016-03-25

Tank Info:

Tank Number: 1
Tank Id: 44869
Material Code: 0001
Common Name of Substance: #2 Fuel Oil (On-Site Consumption)

Equipment Records:

C03 - Pipe Location - Aboveground/Underground Combination
J02 - Dispenser - Suction Dispenser
G03 - Tank Secondary Containment - Vault (w/o access)
H00 - Tank Leak Detection - None
L09 - Piping Leak Detection - Exempt Suction Piping
A00 - Tank Internal Protection - None
B01 - Tank External Protection - Painted/Asphalt Coating
D01 - Pipe Type - Steel/Carbon Steel/Iron
F01 - Pipe External Protection - Painted/Asphalt Coating
I05 - Overfill - Vent Whistle

Tank Location: 1
Tank Type: Steel/Carbon Steel/Iron
Tank Status: Closed - Removed
Pipe Model: Not reported
Install Date: Not reported
Capacity Gallons: 1500
Tightness Test Method: NN
Date Test: Not reported
Next Test Date: Not reported
Date Tank Closed: 05/31/2000
Register: True
Modified By: LSZINOMA
Last Modified: 04/14/2017
Material Name: #2 fuel oil (on-site consumption)

P256
NNE
1/8-1/4
0.168 mi.
887 ft.

BRIGGS AVE
2570 BRIGGS AVENUE
BRONX, NY 10458

NY AST **U003384042**
N/A

Site 4 of 4 in cluster P

Relative:
Higher
Actual:
116 ft.

AST:
Region: STATE
DEC Region: 2
Site Status: Active
Facility Id: 2-070866
Program Type: PBS
UTM X: 593255.49944
UTM Y: 4524192.47854
Expiration Date: 09/01/2019
Site Type: Retail Gasoline Sales

Affiliation Records:

Site Id: 1597
Affiliation Type: Mail Contact
Company Name: BRIGGS AVE LLC

Map ID
Direction
Distance
Elevation

MAP FINDINGS

Site

Database(s)

EDR ID Number
EPA ID Number

BRIGGS AVE (Continued)

U003384042

Contact Type: OWNER
Contact Name: SHABAN MEHAJ
Address1: 2675 MORRIS AVE., SUITE FN
Address2: Not reported
City: BRONX
State: NY
Zip Code: 10468
Country Code: 001
Phone: (718) 561-7756
EMail: SHKAMREALTY@YAHOO.COM
Fax Number: Not reported
Modified By: MSBAPTIS
Date Last Modified: 2014-08-20

Site Id: 1597
Affiliation Type: Facility Operator
Company Name: BRIGGS AVE LLC
Contact Type: Not reported
Contact Name: HILMO MUJOVIC
Address1: Not reported
Address2: Not reported
City: Not reported
State: NN
Zip Code: Not reported
Country Code: 001
Phone: (347) 284-4830
EMail: Not reported
Fax Number: Not reported
Modified By: dxliving
Date Last Modified: 2009-03-19

Site Id: 1597
Affiliation Type: Emergency Contact
Company Name: BRIGGS AVE LLC
Contact Type: Not reported
Contact Name: SHABAN MEHAJ
Address1: Not reported
Address2: Not reported
City: Not reported
State: NN
Zip Code: Not reported
Country Code: 999
Phone: (718) 561-7756
EMail: Not reported
Fax Number: Not reported
Modified By: MSBAPTIS
Date Last Modified: 2010-10-07

Site Id: 1597
Affiliation Type: Facility Owner
Company Name: BRIGGS AVE LLC
Contact Type: OWNER
Contact Name: SHABAN MEHAJ
Address1: 2675 MORRIS AVE., SUITE FN
Address2: Not reported
City: BRONX
State: NY

Map ID
Direction
Distance
Elevation

MAP FINDINGS

Site

Database(s)

EDR ID Number
EPA ID Number

BRIGGS AVE (Continued)

U003384042

Zip Code: 10468
Country Code: 001
Phone: (718) 561-7756
EMail: SHKAMREALTY@YAHOO.COM
Fax Number: Not reported
Modified By: MSBAPTIS
Date Last Modified: 2014-08-20

Tank Info:

Tank Number: 001
Tank Id: 2852
Material Code: 0001
Common Name of Substance: #2 Fuel Oil (On-Site Consumption)

Equipment Records:

I04 - Overfill - Product Level Gauge (A/G)
A00 - Tank Internal Protection - None
D01 - Pipe Type - Steel/Carbon Steel/Iron
K00 - Spill Prevention - None
G00 - Tank Secondary Containment - None
J02 - Dispenser - Suction Dispenser
E00 - Piping Secondary Containment - None
H00 - Tank Leak Detection - None
L09 - Piping Leak Detection - Exempt Suction Piping
B00 - Tank External Protection - None
C00 - Pipe Location - No Piping
F00 - Pipe External Protection - None

Tank Location: 1
Tank Type: Steel/Carbon Steel/Iron
Tank Status: In Service
Pipe Model: Not reported
Install Date: 01/01/1985
Capacity Gallons: 3000
Tightness Test Method: NN
Date Test: Not reported
Next Test Date: Not reported
Date Tank Closed: Not reported
Register: True
Modified By: MSBAPTIS
Last Modified: 04/14/2017
Material Name: #2 fuel oil (on-site consumption)

**AC257
WNW
1/8-1/4
0.168 mi.
888 ft.**

**CON EDISON
151 E FORDHAM RD FRONT OF
BRONX, NY 10458**

**NY MANIFEST S116297044
N/A**

Site 1 of 13 in cluster AC

**Relative:
Higher
Actual:
121 ft.**

NY MANIFEST:
Country: USA
EPA ID: NYP004485371
Facility Status: Not reported
Location Address 1: 151 E FORDAM RD
Code: BP
Location Address 2: SB 20961
Total Tanks: Not reported

Map ID
Direction
Distance
Elevation

MAP FINDINGS

Site

Database(s)

EDR ID Number
EPA ID Number

CON EDISON (Continued)

S116297044

Location City: BRONX
Location State: NY
Location Zip: 10458
Location Zip 4: Not reported

NY MANIFEST:
EPAID: NYP004485371
Mailing Name: CON EDISON
Mailing Contact: TOM TEELING
Mailing Address 1: 4 IRVING PLACE - 15TH FLOOR
Mailing Address 2: Not reported
Mailing City: NEW YORK
Mailing State: NY
Mailing Zip: 10003
Mailing Zip 4: Not reported
Mailing Country: USA
Mailing Phone: 2124603770

NY MANIFEST:
Document ID: Not reported
Manifest Status: Not reported
seq: Not reported
Year: 2014
Trans1 State ID: NJD003812047
Trans2 State ID: Not reported
Generator Ship Date: 04/01/2014
Trans1 Recv Date: 04/01/2014
Trans2 Recv Date: Not reported
TSD Site Recv Date: 04/02/2014
Part A Recv Date: Not reported
Part B Recv Date: Not reported
Generator EPA ID: NYP004485371
Trans1 EPA ID: Not reported
Trans2 EPA ID: Not reported
TSDF ID 1: NJD991291105
TSDF ID 2: Not reported
Manifest Tracking Number: 002359811GBF
Import Indicator: N
Export Indicator: N
Discr Quantity Indicator: N
Discr Type Indicator: N
Discr Residue Indicator: N
Discr Partial Reject Indicator: N
Discr Full Reject Indicator: N
Manifest Ref Number: Not reported
Alt Facility RCRA ID: Not reported
Alt Facility Sign Date: Not reported
MGMT Method Type Code: H110
Waste Code: Not reported
Waste Code: Not reported
Waste Code: Not reported
Waste Code: Not reported
Waste Code: Not reported
Waste Code: Not reported
Quantity: 2000
Units: P - Pounds
Number of Containers: 1

Map ID
Direction
Distance
Elevation

MAP FINDINGS

Site

Database(s)

EDR ID Number
EPA ID Number

CON EDISON (Continued)

S116297044

Container Type: TT - Cargo tank, tank trucks
Handling Method: T Chemical, physical, or biological treatment.
Specific Gravity: 1
Waste Code: D008
Waste Code 1_2: Not reported
Waste Code 1_3: Not reported
Waste Code 1_4: Not reported
Waste Code 1_5: Not reported
Waste Code 1_6: Not reported

[Click this hyperlink](#) while viewing on your computer to access
-1 additional NY MANIFEST: record(s) in the EDR Site Report.

AC258
WNW
1/8-1/4
0.168 mi.
888 ft.

CON EDISON SERVICE BOX: 20961
151 E FORDHAM RD FRONT OF
BRONX, NY 10458

RCRA NonGen / NLR **1017771596**
NYP004485371

Site 2 of 13 in cluster AC

Relative:
Higher
Actual:
121 ft.

RCRA NonGen / NLR:
Date form received by agency: 05/01/2014
Facility name: CON EDISON SERVICE BOX: 20961
Facility address: 151 E FORDHAM RD FRONT OF
BRONX, NY 10458
EPA ID: NYP004485371
Mailing address: IRVING PL, 15TH FL NE
NEW YORK, NY 10003
Contact: THOMAS TEELING
Contact address: Not reported
Not reported
Contact country: Not reported
Contact telephone: 212-460-3770
Contact email: Not reported
EPA Region: 02
Classification: Non-Generator
Description: Handler: Non-Generators do not presently generate hazardous waste

Handler Activities Summary:

U.S. importer of hazardous waste: No
Mixed waste (haz. and radioactive): No
Recycler of hazardous waste: No
Transporter of hazardous waste: No
Treater, storer or disposer of HW: No
Underground injection activity: No
On-site burner exemption: No
Furnace exemption: No
Used oil fuel burner: No
Used oil processor: No
Used oil refiner: No
Used oil fuel marketer to burner: No
Used oil Specification marketer: No
Used oil transfer facility: No
Used oil transporter: No

Historical Generators:

Date form received by agency: 04/01/2014

Map ID
Direction
Distance
Elevation

MAP FINDINGS

Site

Database(s)

EDR ID Number
EPA ID Number

CON EDISON SERVICE BOX: 20961 (Continued)

1017771596

Site name: CON EDISON
Classification: Large Quantity Generator

Date form received by agency: 04/01/2014
Site name: CON EDISON
Classification: Not a generator, verified

Violation Status: No violations found

**AD259
ESE
1/8-1/4
0.170 mi.
898 ft.**

**CONSOLIDATED EDISON
E 189ST & PARK AVE
BRONX, NY 10473**

**NY MANIFEST 1009236027
N/A**

Site 1 of 6 in cluster AD

**Relative:
Lower
Actual:
60 ft.**

NY MANIFEST:
Country: USA
EPA ID: NYP004003950
Facility Status: Not reported
Location Address 1: E 189ST & PARK AVE
Code: BP
Location Address 2: Not reported
Total Tanks: Not reported
Location City: BRONX
Location State: NY
Location Zip: 10473
Location Zip 4: Not reported

NY MANIFEST:
EPAID: NYP004003950
Mailing Name: CONSOLIDATED EDISON
Mailing Contact: FRANKLIN MURRAY
Mailing Address 1: 4 IRVING PLACE RM 828
Mailing Address 2: Not reported
Mailing City: NEW YORK
Mailing State: NY
Mailing Zip: 10003
Mailing Zip 4: Not reported
Mailing Country: USA
Mailing Phone: 2124602808

NY MANIFEST:
Document ID: NJA2719450
Manifest Status: K
seq: Not reported
Year: 1997
Trans1 State ID: S10376
Trans2 State ID: Not reported
Generator Ship Date: 01/22/1997
Trans1 Recv Date: 01/22/1997
Trans2 Recv Date: / /
TSD Site Recv Date: 01/23/1997
Part A Recv Date: 02/07/1997
Part B Recv Date: 02/27/1997
Generator EPA ID: NYP004003950
Trans1 EPA ID: NJD003812047
Trans2 EPA ID: Not reported
TSD ID 1: NJD002200046
TSD ID 2: Not reported

Map ID
Direction
Distance
Elevation

MAP FINDINGS

Site

Database(s)

EDR ID Number
EPA ID Number

CONSOLIDATED EDISON (Continued)

1009236027

Manifest Tracking Number: Not reported
Import Indicator: Not reported
Export Indicator: Not reported
Discr Quantity Indicator: Not reported
Discr Type Indicator: Not reported
Discr Residue Indicator: Not reported
Discr Partial Reject Indicator: Not reported
Discr Full Reject Indicator: Not reported
Manifest Ref Number: Not reported
Alt Facility RCRA ID: Not reported
Alt Facility Sign Date: Not reported
MGMT Method Type Code: Not reported
Waste Code: D018 - BENZENE 0.5 MG/L TCLP
Waste Code: Not reported
Waste Code: Not reported
Waste Code: Not reported
Waste Code: Not reported
Waste Code: Not reported
Quantity: 00100
Units: P - Pounds
Number of Containers: 001
Container Type: DM - Metal drums, barrels
Handling Method: B Incineration, heat recovery, burning.
Specific Gravity: 100

[Click this hyperlink](#) while viewing on your computer to access
-1 additional NY MANIFEST: record(s) in the EDR Site Report.

AD260
ESE
1/8-1/4
0.170 mi.
899 ft.

CON EDISON
4747 E PARK AVE FRONT OF
BRONX, NY 10458

NY MANIFEST **S117059114**
N/A

Site 2 of 6 in cluster AD

Relative:
Lower
Actual:
61 ft.

NY MANIFEST:
Country: USA
EPA ID: NYP004512570
Facility Status: Not reported
Location Address 1: 4747 E PARK AVE
Code: BP
Location Address 2: SB 20928
Total Tanks: Not reported
Location City: BRONX
Location State: NY
Location Zip: 10457
Location Zip 4: Not reported

NY MANIFEST:
EPAID: NYP004512570
Mailing Name: CON EDISON
Mailing Contact: TOM TEELING
Mailing Address 1: 4 IRVING PLACE - 15TH FLOOR
Mailing Address 2: Not reported
Mailing City: NEW YORK
Mailing State: NY
Mailing Zip: 10003
Mailing Zip 4: Not reported

Map ID
Direction
Distance
Elevation

MAP FINDINGS

Site

Database(s)

EDR ID Number
EPA ID Number

CON EDISON (Continued)

S117059114

Mailing Country: USA
Mailing Phone: 2124603770

NY MANIFEST:

Document ID: Not reported
Manifest Status: Not reported
seq: Not reported
Year: 2014
Trans1 State ID: NJD003812047
Trans2 State ID: Not reported
Generator Ship Date: 04/25/2014
Trans1 Recv Date: 04/25/2014
Trans2 Recv Date: Not reported
TSD Site Recv Date: 04/25/2014
Part A Recv Date: Not reported
Part B Recv Date: Not reported
Generator EPA ID: NYP004512570
Trans1 EPA ID: Not reported
Trans2 EPA ID: Not reported
TSD ID 1: NJD991291105
TSD ID 2: Not reported
Manifest Tracking Number: 002418371GBF
Import Indicator: N
Export Indicator: N
Discr Quantity Indicator: N
Discr Type Indicator: N
Discr Residue Indicator: N
Discr Partial Reject Indicator: N
Discr Full Reject Indicator: N
Manifest Ref Number: Not reported
Alt Facility RCRA ID: Not reported
Alt Facility Sign Date: Not reported
MGMT Method Type Code: H110
Waste Code: Not reported
Waste Code: Not reported
Waste Code: Not reported
Waste Code: Not reported
Waste Code: Not reported
Waste Code: Not reported
Quantity: 300
Units: P - Pounds
Number of Containers: 1
Container Type: TT - Cargo tank, tank trucks
Handling Method: T Chemical, physical, or biological treatment.
Specific Gravity: 1
Waste Code: D008
Waste Code 1_2: Not reported
Waste Code 1_3: Not reported
Waste Code 1_4: Not reported
Waste Code 1_5: Not reported
Waste Code 1_6: Not reported

[Click this hyperlink](#) while viewing on your computer to access
-1 additional NY MANIFEST: record(s) in the EDR Site Report.

Map ID
Direction
Distance
Elevation

MAP FINDINGS

Site

Database(s)

EDR ID Number
EPA ID Number

AD261
ESE
1/8-1/4
0.170 mi.
899 ft.

CON EDISON SERVICE BOX: 20928
4747 E PARK AVE FRONT OF
BRONX, NY 10458

RCRA NonGen / NLR 1017773474
NYP004512570

Site 3 of 6 in cluster AD

Relative:
Lower

RCRA NonGen / NLR:

Actual:
61 ft.

Date form received by agency: 05/25/2014
Facility name: CON EDISON SERVICE BOX: 20928
Facility address: 4747 E PARK AVE FRONT OF
BRONX, NY 10458
EPA ID: NYP004512570
Mailing address: IRVING PL, 15TH FL NE
NEW YORK, NY 10003
Contact: THOMAS TEELING
Contact address: Not reported
Not reported
Contact country: Not reported
Contact telephone: 212-460-3770
Contact email: Not reported
EPA Region: 02
Classification: Non-Generator
Description: Handler: Non-Generators do not presently generate hazardous waste

Handler Activities Summary:

U.S. importer of hazardous waste: No
Mixed waste (haz. and radioactive): No
Recycler of hazardous waste: No
Transporter of hazardous waste: No
Treater, storer or disposer of HW: No
Underground injection activity: No
On-site burner exemption: No
Furnace exemption: No
Used oil fuel burner: No
Used oil processor: No
User oil refiner: No
Used oil fuel marketer to burner: No
Used oil Specification marketer: No
Used oil transfer facility: No
Used oil transporter: No

Historical Generators:

Date form received by agency: 04/25/2014
Site name: CON EDISON
Classification: Large Quantity Generator

Date form received by agency: 04/25/2014
Site name: CON EDISON
Classification: Not a generator, verified

Violation Status: No violations found

Map ID
Direction
Distance
Elevation

MAP FINDINGS

Site

Database(s) EDR ID Number
EPA ID Number

W262
NE
1/8-1/4
0.171 mi.
902 ft.

OEL REALTY CORP
2565 MARION AVENUE
BRONX, NY 10458
Site 3 of 4 in cluster W

NY AST **U003388894**
N/A

Relative:
Lower
Actual:
88 ft.

AST:
Region: STATE
DEC Region: 2
Site Status: Active
Facility Id: 2-282960
Program Type: PBS
UTM X: 593385.35420
UTM Y: 4524110.18531
Expiration Date: 07/14/2022
Site Type: Apartment Building/Office Building

Affiliation Records:
Site Id: 12473
Affiliation Type: Facility Owner
Company Name: LUDMILLA STOTE
Contact Type: PRESIDENT
Contact Name: VITO STOTE
Address1: 57 NEWFOUNDLAND AVENUE
Address2: Not reported
City: HUNTINGTON
State: NY
Zip Code: 11743
Country Code: 001
Phone: (631) 266-9157
EMail: Not reported
Fax Number: Not reported
Modified By: MFLEONAR
Date Last Modified: 2018-03-07

Site Id: 12473
Affiliation Type: Mail Contact
Company Name: LUDMILLA STOTE
Contact Type: Not reported
Contact Name: LUDMILLA STOTE
Address1: 57 NEWFOUNDLAND AVENUE
Address2: Not reported
City: HUNTINGTON
State: NY
Zip Code: 11743
Country Code: 001
Phone: (631) 266-9157
EMail: Not reported
Fax Number: Not reported
Modified By: MFLEONAR
Date Last Modified: 2018-03-07

Site Id: 12473
Affiliation Type: Facility Operator
Company Name: OEL REALTY CORP
Contact Type: Not reported
Contact Name: JESUS ZORILLA
Address1: Not reported
Address2: Not reported
City: Not reported

Map ID
Direction
Distance
Elevation

MAP FINDINGS

Site

Database(s)

EDR ID Number
EPA ID Number

OEL REALTY CORP (Continued)

U003388894

State: NN
Zip Code: Not reported
Country Code: 001
Phone: (561) 628-9017
EMail: Not reported
Fax Number: Not reported
Modified By: MFLEONAR
Date Last Modified: 2018-03-07

Site Id: 12473
Affiliation Type: Emergency Contact
Company Name: LUDMILLA STOTE
Contact Type: Not reported
Contact Name: JESUS ZORILLA
Address1: Not reported
Address2: Not reported
City: Not reported
State: NN
Zip Code: Not reported
Country Code: 999
Phone: (516) 628-9017
EMail: Not reported
Fax Number: Not reported
Modified By: MFLEONAR
Date Last Modified: 2018-03-07

Tank Info:

Tank Number: 001
Tank Id: 14839
Material Code: 0001
Common Name of Substance: #2 Fuel Oil (On-Site Consumption)

Equipment Records:

J02 - Dispenser - Suction Dispenser
G00 - Tank Secondary Containment - None
K01 - Spill Prevention - Catch Basin
L09 - Piping Leak Detection - Exempt Suction Piping
E00 - Piping Secondary Containment - None
H00 - Tank Leak Detection - None
I00 - Overfill - None
D01 - Pipe Type - Steel/Carbon Steel/Iron
A00 - Tank Internal Protection - None
F00 - Pipe External Protection - None
B00 - Tank External Protection - None
C00 - Pipe Location - No Piping

Tank Location: 1
Tank Type: Steel/Carbon Steel/Iron
Tank Status: In Service
Pipe Model: Not reported
Install Date: 01/01/1925
Capacity Gallons: 4000
Tightness Test Method: -
Date Test: Not reported
Next Test Date: Not reported
Date Tank Closed: Not reported

Map ID
Direction
Distance
Elevation

MAP FINDINGS

Site

Database(s)

EDR ID Number
EPA ID Number

OEL REALTY CORP (Continued)

U003388894

Register: True
Modified By: MFLEONAR
Last Modified: 03/07/2018
Material Name: #2 fuel oil (on-site consumption)

AE263
NNE
1/8-1/4
0.171 mi.
904 ft.

271 EAST KINGBRIDGE RD
271 EAST KINGSBRIDGE ROAD
BRONX, NY 10458

NY AST U003392525
N/A

Site 1 of 7 in cluster AE

Relative:
Higher
Actual:
130 ft.

AST:
Region: STATE
DEC Region: 2
Site Status: Active
Facility Id: 2-199451
Program Type: PBS
UTM X: 593204.71909
UTM Y: 4524206.18895
Expiration Date: 10/23/2022
Site Type: Apartment Building/Office Building

Affiliation Records:
Site Id: 6668
Affiliation Type: Facility Owner
Company Name: MARASH VUKSANAJ
Contact Type: OWNER
Contact Name: MARASH VUKSANAJ
Address1: 271 E KINGSBRIDGE RD
Address2: Not reported
City: BRONX
State: NY
Zip Code: 10458
Country Code: 001
Phone: (718) 933-9980
EMail: Not reported
Fax Number: Not reported
Modified By: JAAVERSA
Date Last Modified: 2018-02-26

Site Id: 6668
Affiliation Type: Mail Contact
Company Name: TARA MANAGEMENT LLC
Contact Type: Not reported
Contact Name: MARASH VUKSANAJ
Address1: 271 EAST KINGSBRIDGE ROAD
Address2: Not reported
City: BRONX
State: NY
Zip Code: 10458
Country Code: 001
Phone: (718) 933-9980
EMail: VUKSANAJREALTY@YAHOO.COM
Fax Number: Not reported
Modified By: MFLEONAR
Date Last Modified: 2017-11-06

Site Id: 6668

Map ID
Direction
Distance
Elevation

MAP FINDINGS

Site

Database(s)

EDR ID Number
EPA ID Number

271 EAST KINGBRIDGE RD (Continued)

U003392525

Affiliation Type: Facility Operator
Company Name: 271 EAST KINGBRIDGE RD
Contact Type: Not reported
Contact Name: PETRIT GURI
Address1: Not reported
Address2: Not reported
City: Not reported
State: NN
Zip Code: Not reported
Country Code: 001
Phone: (914) 441-4401
EMail: Not reported
Fax Number: Not reported
Modified By: MFLEONAR
Date Last Modified: 2017-11-06

Site Id: 6668
Affiliation Type: Emergency Contact
Company Name: MARASH VUKSANAJ
Contact Type: Not reported
Contact Name: MARASH VUKSANAJ
Address1: Not reported
Address2: Not reported
City: Not reported
State: NN
Zip Code: Not reported
Country Code: 999
Phone: (718) 933-9980
EMail: Not reported
Fax Number: Not reported
Modified By: MFLEONAR
Date Last Modified: 2017-11-06

Tank Info:

Tank Number: 001
Tank Id: 24791
Material Code: 0001
Common Name of Substance: #2 Fuel Oil (On-Site Consumption)

Equipment Records:

J02 - Dispenser - Suction Dispenser
G00 - Tank Secondary Containment - None
K00 - Spill Prevention - None
D01 - Pipe Type - Steel/Carbon Steel/Iron
A00 - Tank Internal Protection - None
B00 - Tank External Protection - None
C00 - Pipe Location - No Piping
F00 - Pipe External Protection - None
H00 - Tank Leak Detection - None
L09 - Piping Leak Detection - Exempt Suction Piping
E00 - Piping Secondary Containment - None
I04 - Overfill - Product Level Gauge (A/G)

Tank Location: 1
Tank Type: Steel/Carbon Steel/Iron
Tank Status: In Service

Map ID
Direction
Distance
Elevation

MAP FINDINGS

Site

Database(s)

EDR ID Number
EPA ID Number

271 EAST KINGBRIDGE RD (Continued)

U003392525

Pipe Model: Not reported
Install Date: 01/01/1945
Capacity Gallons: 5000
Tightness Test Method: -
Date Test: Not reported
Next Test Date: Not reported
Date Tank Closed: Not reported
Register: True
Modified By: MFLEONAR
Last Modified: 11/06/2017
Material Name: #4 fuel oil (on-site consumption)

**AC264
NW
1/8-1/4
0.172 mi.
906 ft.**

**FORDHAM ASSOCIATES LLC
2501 GRAND CONCOURSE
BRONX, NY 10468**

**RCRA NonGen / NLR 1016974689
NYR000211482**

Site 3 of 13 in cluster AC

**Relative:
Higher**

RCRA NonGen / NLR:

**Actual:
129 ft.**

Date form received by agency: 02/18/2015
Facility name: FORDHAM ASSOCIATES LLC
Facility address: 2501 GRAND CONCOURSE
BRONX, NY 10468
EPA ID: NYR000211482
Mailing address: GRAND CONCOURSE
BRONX, NY 10468
Contact: MAURICE GOODMAN
Contact address: GRAND CONCOURSE
BRONX, NY 10468
Contact country: US
Contact telephone: 646-938-6044
Contact email: Not reported
EPA Region: 02
Classification: Non-Generator
Description: Handler: Non-Generators do not presently generate hazardous waste

Owner/Operator Summary:

Owner/operator name: FORDHAM ASSOCIATES LLC
Owner/operator address: W 34TH ST SUITE 2106 C/O JJ OPERATING INC
NEW YORK, NY 10120
Owner/operator country: US
Owner/operator telephone: Not reported
Owner/operator email: Not reported
Owner/operator fax: Not reported
Owner/operator extension: Not reported
Legal status: Private
Owner/Operator Type: Owner
Owner/Op start date: 02/07/2002
Owner/Op end date: Not reported
Owner/operator name: JJ OPERATING INC
Owner/operator address: Not reported
Not reported
Owner/operator country: US
Owner/operator telephone: Not reported
Owner/operator email: Not reported
Owner/operator fax: Not reported

Map ID
Direction
Distance
Elevation

MAP FINDINGS

Site

Database(s)

EDR ID Number
EPA ID Number

FORDHAM ASSOCIATES LLC (Continued)

1016974689

Owner/operator extension: Not reported
Legal status: Private
Owner/Operator Type: Operator
Owner/Op start date: 02/07/2002
Owner/Op end date: Not reported

Handler Activities Summary:

U.S. importer of hazardous waste: No
Mixed waste (haz. and radioactive): No
Recycler of hazardous waste: No
Transporter of hazardous waste: No
Treater, storer or disposer of HW: No
Underground injection activity: No
On-site burner exemption: No
Furnace exemption: No
Used oil fuel burner: No
Used oil processor: No
User oil refiner: No
Used oil fuel marketer to burner: No
Used oil Specification marketer: No
Used oil transfer facility: No
Used oil transporter: No

. Waste code: D007
. Waste name: CHROMIUM

Historical Generators:

Date form received by agency: 07/31/2014
Site name: FORDHAM ASSOCIATES LLC
Classification: Large Quantity Generator

. Waste code: D007
. Waste name: CHROMIUM

Violation Status: No violations found

**AC265
NW
1/8-1/4
0.172 mi.
906 ft.**

**TWO FORDHAM SQAURE
2501 GRAND CONCOURSE
BRONX, NY 10468**

**NY AST U001835404
N/A**

Site 4 of 13 in cluster AC

**Relative:
Higher
Actual:
129 ft.**

AST:
Region: STATE
DEC Region: 2
Site Status: Unregulated/Closed
Facility Id: 2-280224
Program Type: PBS
UTM X: 592984.70437
UTM Y: 4524114.52382
Expiration Date: N/A
Site Type: Other

Affiliation Records:

Site Id: 12232
Affiliation Type: Mail Contact
Company Name: FORDHAM ASSOCIATES LLC
Contact Type: Not reported

Map ID
Direction
Distance
Elevation

MAP FINDINGS

Site

Database(s)

EDR ID Number
EPA ID Number

TWO FORDHAM SQAURE (Continued)

U001835404

Contact Name: CHARLE RUDY
Address1: 2501 GRAND CONCOURSE
Address2: Not reported
City: BRONX
State: NY
Zip Code: 10468
Country Code: 001
Phone: (917) 364-5689
EMail: Not reported
Fax Number: Not reported
Modified By: MABARTLE
Date Last Modified: 2005-03-17

Site Id: 12232
Affiliation Type: Facility Operator
Company Name: TWO FORDHAM SQAURE
Contact Type: Not reported
Contact Name: CHARLE RUDY
Address1: Not reported
Address2: Not reported
City: Not reported
State: NN
Zip Code: Not reported
Country Code: 001
Phone: (718) 295-5695
EMail: Not reported
Fax Number: Not reported
Modified By: KXTANG
Date Last Modified: 2004-11-08

Site Id: 12232
Affiliation Type: Emergency Contact
Company Name: FORDHAM ASSOCIATES LLC
Contact Type: Not reported
Contact Name: CHARLES RUDY
Address1: Not reported
Address2: Not reported
City: Not reported
State: NN
Zip Code: Not reported
Country Code: 999
Phone: (718) 295-9397
EMail: Not reported
Fax Number: Not reported
Modified By: MABARTLE
Date Last Modified: 2005-03-17

Site Id: 12232
Affiliation Type: Facility Owner
Company Name: FORDHAM ASSOCIATES LLC
Contact Type: CHIEF ENGINEER
Contact Name: CHARLES RUDY
Address1: ONE PENN PLAZA SUITE 1514
Address2: Not reported
City: NEW YORK
State: NY
Zip Code: 10119

Map ID
Direction
Distance
Elevation

MAP FINDINGS

Site

Database(s)

EDR ID Number
EPA ID Number

TWO FORDHAM SQAURE (Continued)

U001835404

Country Code: 001
Phone: (212) 239-8580
EMail: Not reported
Fax Number: Not reported
Modified By: MABARTLE
Date Last Modified: 2005-03-17

Tank Info:

Tank Number: 001
Tank Id: 14563
Material Code: 0001
Common Name of Substance: #2 Fuel Oil (On-Site Consumption)

Equipment Records:

C01 - Pipe Location - Aboveground
I04 - Overfill - Product Level Gauge (A/G)
B00 - Tank External Protection - None
F00 - Pipe External Protection - None
A00 - Tank Internal Protection - None
D01 - Pipe Type - Steel/Carbon Steel/Iron
J02 - Dispenser - Suction Dispenser
H00 - Tank Leak Detection - None
G02 - Tank Secondary Containment - Vault (w/access)

Tank Location: 6
Tank Type: Steel/Carbon Steel/Iron
Tank Status: Closed - Removed
Pipe Model: Not reported
Install Date: 01/01/1949
Capacity Gallons: 12000
Tightness Test Method: NN
Date Test: Not reported
Next Test Date: Not reported
Date Tank Closed: 01/04/2005
Register: True
Modified By: MABARTLE
Last Modified: 04/14/2017
Material Name: #2 fuel oil (on-site consumption)

AC266
NW
1/8-1/4
0.172 mi.
906 ft.

**CON EDISON SERVICE BOX: 15163
2501 GRAND CONCOURSE FRONT OF
BRONX, NY 10452
Site 5 of 13 in cluster AC**

RCRA NonGen / NLR 1017771707
FINDS NYP004486486

Relative:
Higher

RCRA NonGen / NLR:

Actual:
129 ft.

Date form received by agency: 05/02/2014
Facility name: CON EDISON SERVICE BOX: 15163
Facility address: 2501 GRAND CONCOURSE FRONT OF
BRONX, NY 10452
EPA ID: NYP004486486
Mailing address: IRVING PL, 15TH FL NE
NEW YORK, NY 10003
Contact: THOMAS TEELING
Contact address: Not reported
Not reported
Contact country: Not reported

Map ID
Direction
Distance
Elevation

MAP FINDINGS

Site

Database(s)

EDR ID Number
EPA ID Number

CON EDISON SERVICE BOX: 15163 (Continued)

1017771707

Contact telephone: 212-460-3770
Contact email: Not reported
EPA Region: 02
Classification: Non-Generator
Description: Handler: Non-Generators do not presently generate hazardous waste

Handler Activities Summary:

U.S. importer of hazardous waste: No
Mixed waste (haz. and radioactive): No
Recycler of hazardous waste: No
Transporter of hazardous waste: No
Treater, storer or disposer of HW: No
Underground injection activity: No
On-site burner exemption: No
Furnace exemption: No
Used oil fuel burner: No
Used oil processor: No
User oil refiner: No
Used oil fuel marketer to burner: No
Used oil Specification marketer: No
Used oil transfer facility: No
Used oil transporter: No

Historical Generators:

Date form received by agency: 04/02/2014
Site name: CON EDISON
Classification: Large Quantity Generator

Date form received by agency: 04/02/2014
Site name: CON EDISON
Classification: Not a generator, verified

Violation Status: No violations found

FINDS:

Registry ID: 110063790580

Environmental Interest/Information System

RCRAInfo is a national information system that supports the Resource Conservation and Recovery Act (RCRA) program through the tracking of events and activities related to facilities that generate, transport, and treat, store, or dispose of hazardous waste. RCRAInfo allows RCRA program staff to track the notification, permit, compliance, and corrective action activities required under RCRA.

[Click this hyperlink](#) while viewing on your computer to access additional FINDS: detail in the EDR Site Report.

Map ID
Direction
Distance
Elevation

MAP FINDINGS

Site

Database(s)

EDR ID Number
EPA ID Number

AC267
NW
1/8-1/4
0.172 mi.
906 ft.

CON ED
2501 GRAND CONCOURSE FRONT OF
BRONX, NY 10452

NY MANIFEST S116297103
N/A

Site 6 of 13 in cluster AC

Relative:
Higher

NY MANIFEST:

Actual:
129 ft.

Country: USA
EPA ID: NYP004486486
Facility Status: Not reported
Location Address 1: 2501 GRAND CONCOURSE
Code: BP
Location Address 2: SB 15163
Total Tanks: Not reported
Location City: BRONX
Location State: NY
Location Zip: 10468
Location Zip 4: Not reported

NY MANIFEST:

EPAID: NYP004486486
Mailing Name: CON ED
Mailing Contact: TOM TEELING
Mailing Address 1: 4 IRVING PLACE - 15TH FLOOR
Mailing Address 2: Not reported
Mailing City: NEW YORK
Mailing State: NY
Mailing Zip: 10003
Mailing Zip 4: Not reported
Mailing Country: USA
Mailing Phone: 2124603770

NY MANIFEST:

Document ID: Not reported
Manifest Status: Not reported
seq: Not reported
Year: 2014
Trans1 State ID: NJD003812047
Trans2 State ID: Not reported
Generator Ship Date: 04/02/2014
Trans1 Recv Date: 04/02/2014
Trans2 Recv Date: Not reported
TSD Site Recv Date: 04/02/2014
Part A Recv Date: Not reported
Part B Recv Date: Not reported
Generator EPA ID: NYP004486486
Trans1 EPA ID: Not reported
Trans2 EPA ID: Not reported
TSD ID 1: NJD991291105
TSD ID 2: Not reported
Manifest Tracking Number: 002359870GBF
Import Indicator: N
Export Indicator: N
Discr Quantity Indicator: N
Discr Type Indicator: N
Discr Residue Indicator: N
Discr Partial Reject Indicator: N
Discr Full Reject Indicator: N
Manifest Ref Number: Not reported

Map ID
Direction
Distance
Elevation

MAP FINDINGS

Site

Database(s)

EDR ID Number
EPA ID Number

CON ED (Continued)

S116297103

Alt Facility RCRA ID: Not reported
Alt Facility Sign Date: Not reported
MGMT Method Type Code: H110
Waste Code: Not reported
Waste Code: Not reported
Waste Code: Not reported
Waste Code: Not reported
Waste Code: Not reported
Waste Code: Not reported
Quantity: 800
Units: P - Pounds
Number of Containers: 1
Container Type: TT - Cargo tank, tank trucks
Handling Method: T Chemical, physical, or biological treatment.
Specific Gravity: 1
Waste Code: D008
Waste Code 1_2: Not reported
Waste Code 1_3: Not reported
Waste Code 1_4: Not reported
Waste Code 1_5: Not reported
Waste Code 1_6: Not reported

[Click this hyperlink](#) while viewing on your computer to access
-1 additional NY MANIFEST: record(s) in the EDR Site Report.

R268
SW
1/8-1/4
0.172 mi.
907 ft.

FBHC
2385 VALENTINE AVENUE
BRONX, NY 10458
Site 18 of 18 in cluster R

NY AST U003394883
N/A

Relative:
Higher
Actual:
116 ft.

AST:
Region: STATE
DEC Region: 2
Site Status: Active
Facility Id: 2-469491
Program Type: PBS
UTM X: 592974.92391
UTM Y: 4523704.83362
Expiration Date: 03/28/2019
Site Type: Apartment Building/Office Building
Affiliation Records:
Site Id: 20515
Affiliation Type: Facility Owner
Company Name: 2385 VALENTINE AVENUE HDFC
Contact Type: PROPERTY MGR
Contact Name: PATRICK J. MCGARRY
Address1: 2751 GRAND CONCOURSE
Address2: Not reported
City: BRONX
State: NY
Zip Code: 10468
Country Code: 001
Phone: (718) 367-3200
EMail: PMCGARRY@FORDHAM-BEDFORD.ORG
Fax Number: Not reported

Map ID
Direction
Distance
Elevation

MAP FINDINGS

Site

Database(s)

EDR ID Number
EPA ID Number

FBHC (Continued)

U003394883

Modified By: MSBAPTIS
Date Last Modified: 2014-01-28

Site Id: 20515
Affiliation Type: Mail Contact
Company Name: 2385 VALENTINE AVENUE HDFC
Contact Type: PROPERTY MGR
Contact Name: PATRICK J. MCGARRY
Address1: 2751 GRAND CONCOURSE
Address2: Not reported
City: BRONX
State: NY
Zip Code: 10468
Country Code: 001
Phone: (718) 367-3200
EMail: PMCGARRY@FORDHAM-BEDFORD.ORG
Fax Number: Not reported
Modified By: MSBAPTIS
Date Last Modified: 2014-01-28

Site Id: 20515
Affiliation Type: Facility Operator
Company Name: FBHC
Contact Type: Not reported
Contact Name: JULIAN BROS ROSADO JR
Address1: Not reported
Address2: Not reported
City: Not reported
State: NN
Zip Code: Not reported
Country Code: 001
Phone: (347) 266-4811
EMail: Not reported
Fax Number: Not reported
Modified By: MSBAPTIS
Date Last Modified: 2014-01-28

Site Id: 20515
Affiliation Type: Emergency Contact
Company Name: 2385 VALENTINE AVENUE HDFC
Contact Type: Not reported
Contact Name: PATRICK J. MCGARRY
Address1: Not reported
Address2: Not reported
City: Not reported
State: NN
Zip Code: Not reported
Country Code: 999
Phone: (718) 367-3200
EMail: Not reported
Fax Number: Not reported
Modified By: MSBAPTIS
Date Last Modified: 2014-01-28

Tank Info:

Tank Number: 001

Map ID
 Direction
 Distance
 Elevation

MAP FINDINGS

Site

Database(s)

EDR ID Number
 EPA ID Number

FBHC (Continued)

U003394883

Tank Id: 37239
 Material Code: 0001
 Common Name of Substance: #2 Fuel Oil (On-Site Consumption)

Equipment Records:

- I04 - Overfill - Product Level Gauge (A/G)
- J02 - Dispenser - Suction Dispenser
- G03 - Tank Secondary Containment - Vault (w/o access)
- H00 - Tank Leak Detection - None
- L09 - Piping Leak Detection - Exempt Suction Piping
- A00 - Tank Internal Protection - None
- B00 - Tank External Protection - None
- C00 - Pipe Location - No Piping
- D02 - Pipe Type - Galvanized Steel
- F00 - Pipe External Protection - None

Tank Location: 1
 Tank Type: Steel/Carbon Steel/Iron
 Tank Status: In Service
 Pipe Model: Not reported
 Install Date: 01/01/1922
 Capacity Gallons: 4000
 Tightness Test Method: NN
 Date Test: Not reported
 Next Test Date: Not reported
 Date Tank Closed: Not reported
 Register: True
 Modified By: MSBAPTIS
 Last Modified: 04/14/2017
 Material Name: #2 fuel oil (on-site consumption)

X269
 SSE
 1/8-1/4
 0.172 mi.
 907 ft.

**413 EAST 187TH STREET
 413 EAST 187TH STREET
 BRONX, NY**
Site 4 of 5 in cluster X

**NY LTANKS S102671937
 N/A**

**Relative:
 Lower
 Actual:
 53 ft.**

LTANKS:
 Facility ID: 9206394
 Site ID: 236885
 Closed Date: 1992-09-02
 Spill Number: 9206394
 Spill Date: 1992-09-01
 Spill Cause: Tank Overfill
 Spill Source: Private Dwelling
 Spill Class: D4
 Cleanup Ceased: 1992-09-02
 SWIS: 0301
 Investigator: MITCHELL
 Referred To: Not reported
 Reported to Dept: 1992-09-02
 CID: Not reported
 Water Affected: Not reported
 Spill Notifier: Responsible Party
 Last Inspection: Not reported
 Recommended Penalty: False
 Meets Standard: True
 UST Involvement: False

Map ID
Direction
Distance
Elevation

MAP FINDINGS

Site

Database(s)

EDR ID Number
EPA ID Number

413 EAST 187TH STREET (Continued)

S102671937

Remediation Phase: 0
Date Entered In Computer: 1992-09-02
Spill Record Last Update: 2004-09-30
Spiller Name: Not reported
Spiller Company: Not reported
Spiller Address: Not reported
Spiller County: 001
Spiller Contact: Not reported
Spiller Phone: Not reported
Spiller Extention: Not reported
DEC Region: 2
DER Facility ID: 195149
DEC Memo: ""
Remarks: "TRAP VENT LINE CLOGGED- AIR PRESSURE BLEW OUT THE LINE. FUEL CLEANED UP."

All Materials:
Site ID: 236885
Operable Unit ID: 973650
Operable Unit: 01
Material ID: 554260
Material Code: 0001A
Material Name: #2 fuel oil
Case No.: Not reported
Material FA: Petroleum
Quantity: 2.00
Units: G
Recovered: .00
Oxygenate: Not reported

AA270
SSW
1/8-1/4
0.172 mi.
910 ft.

2364 TIEBOUT AVE.
2364 TIEBOUT AVE.
BRONX, NY 10458
Site 2 of 14 in cluster AA

NY AST U003396888
N/A

Relative:
Higher
Actual:
106 ft.

AST:
Region: STATE
DEC Region: 2
Site Status: Active
Facility Id: 2-602893
Program Type: PBS
UTM X: 593047.89716
UTM Y: 4523648.56090
Expiration Date: 12/30/2021
Site Type: Apartment Building/Office Building

Affiliation Records:
Site Id: 24848
Affiliation Type: Facility Owner
Company Name: MMIKP BRONX REALTY
Contact Type: OWNER
Contact Name: MARTIN KIRZNER
Address1: P.O. BOX 100897
Address2: Not reported
City: BROOKLYN
State: NY
Zip Code: 11230

Map ID
Direction
Distance
Elevation

MAP FINDINGS

Site

Database(s)

EDR ID Number
EPA ID Number

2364 TIEBOUT AVE. (Continued)

U003396888

Country Code: 001
Phone: (718) 258-8800
EMail: Not reported
Fax Number: Not reported
Modified By: DMPOKRZY
Date Last Modified: 2016-12-20

Site Id: 24848
Affiliation Type: Mail Contact
Company Name: MMIKP BRONX REALTY
Contact Type: Not reported
Contact Name: MARTIN KIRZNER
Address1: P.O. BOX 300513
Address2: MIDWOOD STATION
City: BROOKLYN
State: NY
Zip Code: 11230
Country Code: 001
Phone: (718) 972-1073
EMail: LOU@SHARPMGMT.COM
Fax Number: Not reported
Modified By: DMPOKRZY
Date Last Modified: 2016-12-20

Site Id: 24848
Affiliation Type: Facility Operator
Company Name: 2364 TIEBOUT AVE.
Contact Type: Not reported
Contact Name: JOSE JIMENEZ
Address1: Not reported
Address2: Not reported
City: Not reported
State: NN
Zip Code: Not reported
Country Code: 001
Phone: (718) 258-8800
EMail: Not reported
Fax Number: Not reported
Modified By: DMPOKRZY
Date Last Modified: 2016-12-20

Site Id: 24848
Affiliation Type: Emergency Contact
Company Name: MMIKP BRONX REALTY
Contact Type: Not reported
Contact Name: MARTIN KIRZNER
Address1: Not reported
Address2: Not reported
City: Not reported
State: NN
Zip Code: Not reported
Country Code: 001
Phone: (718) 972-1073
EMail: Not reported
Fax Number: Not reported
Modified By: TRANSLAT
Date Last Modified: 2004-03-04

Map ID
Direction
Distance
Elevation

MAP FINDINGS

Site

Database(s)

EDR ID Number
EPA ID Number

2364 TIEBOUT AVE. (Continued)

U003396888

Tank Info:

Tank Number: 001
Tank Id: 51966
Material Code: 0001
Common Name of Substance: #2 Fuel Oil (On-Site Consumption)

Equipment Records:

G00 - Tank Secondary Containment - None
B00 - Tank External Protection - None
C00 - Pipe Location - No Piping
F00 - Pipe External Protection - None
E00 - Piping Secondary Containment - None
H00 - Tank Leak Detection - None
I00 - Overfill - None
A00 - Tank Internal Protection - None
K00 - Spill Prevention - None
J00 - Dispenser - None
D00 - Pipe Type - No Piping
L00 - Piping Leak Detection - None

Tank Location: 3
Tank Type: Steel/Carbon Steel/Iron
Tank Status: In Service
Pipe Model: Not reported
Install Date: 01/01/1983
Capacity Gallons: 5500
Tightness Test Method: NN
Date Test: Not reported
Next Test Date: Not reported
Date Tank Closed: Not reported
Register: True
Modified By: DMPOKRZY
Last Modified: 04/14/2017
Material Name: #2 fuel oil (on-site consumption)

T271
NNW
1/8-1/4
0.173 mi.
911 ft.

**JULES AND LINDA LANE REALTY
2537 GRAND CONCOURSE
BRONX, NY 10468**

**NY AST U003128165
N/A**

Site 5 of 5 in cluster T

**Relative:
Higher
Actual:
129 ft.**

AST:
Region: STATE
DEC Region: 2
Site Status: Inactive
Facility Id: 2-348414
Program Type: PBS
UTM X: 593038.19889
UTM Y: 4524197.29862
Expiration Date: N/A
Site Type: Apartment Building/Office Building

Affiliation Records:

Site Id: 17112
Affiliation Type: Facility Owner
Company Name: JULES AND LINDA LANE REALTY
Contact Type: Not reported

Map ID
Direction
Distance
Elevation

MAP FINDINGS

Site

Database(s)

EDR ID Number
EPA ID Number

JULES AND LINDA LANE REALTY (Continued)

U003128165

Contact Name: Not reported
Address1: 135 WILLIAMS STREET
Address2: Not reported
City: NEW YORK
State: NY
Zip Code: 10038
Country Code: 001
Phone: (212) 267-2270
EMail: Not reported
Fax Number: Not reported
Modified By: TRANSLAT
Date Last Modified: 2004-03-04

Site Id: 17112
Affiliation Type: Mail Contact
Company Name: STELLAR MGMT CO. INC.
Contact Type: Not reported
Contact Name: CARMEN ORTIZ
Address1: 135 WILLIAMS STREET
Address2: Not reported
City: NEW YORK
State: NY
Zip Code: 10038
Country Code: 001
Phone: (212) 406-0030
EMail: Not reported
Fax Number: Not reported
Modified By: TRANSLAT
Date Last Modified: 2004-03-04

Site Id: 17112
Affiliation Type: Facility Operator
Company Name: JULES AND LINDA LANE REALTY
Contact Type: Not reported
Contact Name: THOMAS SAN MIGUEL
Address1: Not reported
Address2: Not reported
City: Not reported
State: NN
Zip Code: Not reported
Country Code: 001
Phone: (718) 406-0030
EMail: Not reported
Fax Number: Not reported
Modified By: TRANSLAT
Date Last Modified: 2004-03-04

Site Id: 17112
Affiliation Type: Emergency Contact
Company Name: JULES AND LINDA LANE REALTY
Contact Type: Not reported
Contact Name: CARMEN ORTIZ
Address1: Not reported
Address2: Not reported
City: Not reported
State: NN
Zip Code: Not reported

Map ID
Direction
Distance
Elevation

MAP FINDINGS

Site

Database(s)

EDR ID Number
EPA ID Number

JULES AND LINDA LANE REALTY (Continued)

U003128165

Country Code: 001
Phone: (718) 406-0302
EMail: Not reported
Fax Number: Not reported
Modified By: TRANSLAT
Date Last Modified: 2004-03-04

Tank Info:

Tank Number: 001
Tank Id: 33151
Material Code: 0003
Common Name of Substance: #6 Fuel Oil (On-Site Consumption)

Equipment Records:

J02 - Dispenser - Suction Dispenser
I04 - Overfill - Product Level Gauge (A/G)
B00 - Tank External Protection - None
C00 - Pipe Location - No Piping
F00 - Pipe External Protection - None
G03 - Tank Secondary Containment - Vault (w/o access)
H00 - Tank Leak Detection - None
A00 - Tank Internal Protection - None
D01 - Pipe Type - Steel/Carbon Steel/Iron

Tank Location: 6
Tank Type: Steel/Carbon Steel/Iron
Tank Status: Tank Converted to Non-Regulated Use
Pipe Model: Not reported
Install Date: Not reported
Capacity Gallons: 4000
Tightness Test Method: NN
Date Test: Not reported
Next Test Date: Not reported
Date Tank Closed: 09/26/2000
Register: True
Modified By: TRANSLAT
Last Modified: 04/14/2017
Material Name: #6 fuel oil (on-site consumption)

Tank Number: 001
Tank Id: 10588
Material Code: 0003
Common Name of Substance: #6 Fuel Oil (On-Site Consumption)

Equipment Records:

J02 - Dispenser - Suction Dispenser
G03 - Tank Secondary Containment - Vault (w/o access)
H00 - Tank Leak Detection - None
L09 - Piping Leak Detection - Exempt Suction Piping
A00 - Tank Internal Protection - None
D01 - Pipe Type - Steel/Carbon Steel/Iron
K00 - Spill Prevention - None
B00 - Tank External Protection - None
C00 - Pipe Location - No Piping
F00 - Pipe External Protection - None

Map ID
Direction
Distance
Elevation

MAP FINDINGS

Site

Database(s)

EDR ID Number
EPA ID Number

JULES AND LINDA LANE REALTY (Continued)

U003128165

I04 - Overfill - Product Level Gauge (A/G)
E06 - Piping Secondary Containment - Remote Impounding Area
6
Tank Location:
Tank Type: Steel/Carbon Steel/Iron
Tank Status: In Service
Pipe Model: Not reported
Install Date: 01/01/1947
Capacity Gallons: 4000
Tightness Test Method: NN
Date Test: Not reported
Next Test Date: Not reported
Date Tank Closed: Not reported
Register: True
Modified By: ACDANIEL
Last Modified: 05/15/2017
Material Name: #6 fuel oil (on-site consumption)

Affiliation Records:

Site Id: 9652
Affiliation Type: Mail Contact
Company Name: C/O MILLER MGMT
Contact Type: Not reported
Contact Name: MACOMBS HOLDING
Address1: PO BOX 449
Address2: Not reported
City: BROOKLYN
State: NY
Zip Code: 11123-0
Country Code: 001
Phone: (718) 252-9173
EMail: Not reported
Fax Number: Not reported
Modified By: MSBAPTIS
Date Last Modified: 2012-06-04

Site Id: 9652
Affiliation Type: Facility Operator
Company Name: 2537 GRAND BOULEVARD/CONCOURSE
Contact Type: Not reported
Contact Name: JOSE ARMONDO
Address1: Not reported
Address2: Not reported
City: Not reported
State: NN
Zip Code: Not reported
Country Code: 001
Phone: (929) 263-7217
EMail: Not reported
Fax Number: Not reported
Modified By: ACDANIEL
Date Last Modified: 2017-05-15

Site Id: 9652
Affiliation Type: Emergency Contact
Company Name: MACOMBS HOLDINGS LLC
Contact Type: Not reported
Contact Name: MANUEL

Map ID
Direction
Distance
Elevation

MAP FINDINGS

Site

Database(s)

EDR ID Number
EPA ID Number

JULES AND LINDA LANE REALTY (Continued)

U003128165

Address1: Not reported
Address2: Not reported
City: Not reported
State: NN
Zip Code: Not reported
Country Code: 999
Phone: (347) 536-2265
EMail: Not reported
Fax Number: Not reported
Modified By: MSBAPTIS
Date Last Modified: 2012-06-04

Site Id: 9652
Affiliation Type: Facility Owner
Company Name: MACOMBS HOLDINGS LLC
Contact Type: AGENT
Contact Name: JERRY MILLER
Address1: PO BOX 449
Address2: Not reported
City: BROOKLYN
State: NY
Zip Code: 11230
Country Code: 001
Phone: (718) 252-9173
EMail: Not reported
Fax Number: Not reported
Modified By: ACDANIEL
Date Last Modified: 2017-05-15

Tank Info:

Tank Number: 001
Tank Id: 33151
Material Code: 0003
Common Name of Substance: #6 Fuel Oil (On-Site Consumption)

Equipment Records:

J02 - Dispenser - Suction Dispenser
I04 - Overfill - Product Level Gauge (A/G)
B00 - Tank External Protection - None
C00 - Pipe Location - No Piping
F00 - Pipe External Protection - None
G03 - Tank Secondary Containment - Vault (w/o access)
H00 - Tank Leak Detection - None
A00 - Tank Internal Protection - None
D01 - Pipe Type - Steel/Carbon Steel/Iron
6
Tank Location: 6
Tank Type: Steel/Carbon Steel/Iron
Tank Status: Tank Converted to Non-Regulated Use
Pipe Model: Not reported
Install Date: Not reported
Capacity Gallons: 4000
Tightness Test Method: NN
Date Test: Not reported
Next Test Date: Not reported
Date Tank Closed: 09/26/2000

Map ID
 Direction
 Distance
 Elevation

MAP FINDINGS

Site

Database(s)

EDR ID Number
 EPA ID Number

JULES AND LINDA LANE REALTY (Continued)

U003128165

Register: True
 Modified By: TRANSLAT
 Last Modified: 04/14/2017
 Material Name: #6 fuel oil (on-site consumption)

Tank Number: 001
 Tank Id: 10588
 Material Code: 0003
 Common Name of Substance: #6 Fuel Oil (On-Site Consumption)

Equipment Records:

J02 - Dispenser - Suction Dispenser
 G03 - Tank Secondary Containment - Vault (w/o access)
 H00 - Tank Leak Detection - None
 L09 - Piping Leak Detection - Exempt Suction Piping
 A00 - Tank Internal Protection - None
 D01 - Pipe Type - Steel/Carbon Steel/Iron
 K00 - Spill Prevention - None
 B00 - Tank External Protection - None
 C00 - Pipe Location - No Piping
 F00 - Pipe External Protection - None
 I04 - Overfill - Product Level Gauge (A/G)
 E06 - Piping Secondary Containment - Remote Impounding Area

Tank Location: 6
 Tank Type: Steel/Carbon Steel/Iron
 Tank Status: In Service
 Pipe Model: Not reported
 Install Date: 01/01/1947
 Capacity Gallons: 4000
 Tightness Test Method: NN
 Date Test: Not reported
 Next Test Date: Not reported
 Date Tank Closed: Not reported
 Register: True
 Modified By: ACDANIEL
 Last Modified: 05/15/2017
 Material Name: #6 fuel oil (on-site consumption)

AE272
NNE
1/8-1/4
0.173 mi.
912 ft.

CON EDISON
271 KINGSBRIDGE RD & VALENTINE AVE
BRONX, NY

NY MANIFEST S117537058
N/A

Site 2 of 7 in cluster AE

Relative:
Higher
Actual:
130 ft.

NY MANIFEST:
 Country: USA
 EPA ID: NYP004695847
 Facility Status: Not reported
 Location Address 1: 271 KINGSBRIDGE RD & VALENTINE AVE
 Code: BP
 Location Address 2: SB 173021
 Total Tanks: Not reported
 Location City: BRONX
 Location State: NY
 Location Zip: Not reported
 Location Zip 4: Not reported

Map ID
Direction
Distance
Elevation

MAP FINDINGS

Site

Database(s)

EDR ID Number
EPA ID Number

CON EDISON (Continued)

S117537058

NY MANIFEST:

EPAID: NYP004695847
Mailing Name: CON EDISON
Mailing Contact: TOM TEELING
Mailing Address 1: 4 IRVING PL 15TH FL
Mailing Address 2: Not reported
Mailing City: NEW YORK
Mailing State: NY
Mailing Zip: 10003
Mailing Zip 4: Not reported
Mailing Country: USA
Mailing Phone: 2124603770

NY MANIFEST:

Document ID: Not reported
Manifest Status: Not reported
seq: Not reported
Year: 2014
Trans1 State ID: NJ0000027193
Trans2 State ID: Not reported
Generator Ship Date: 11/16/2014
Trans1 Recv Date: 11/16/2014
Trans2 Recv Date: Not reported
TSD Site Recv Date: 11/17/2014
Part A Recv Date: Not reported
Part B Recv Date: Not reported
Generator EPA ID: NYP004695847
Trans1 EPA ID: Not reported
Trans2 EPA ID: Not reported
TSD ID 1: NJD002200046
TSD ID 2: Not reported
Manifest Tracking Number: 012773589JJK
Import Indicator: N
Export Indicator: N
Discr Quantity Indicator: N
Discr Type Indicator: N
Discr Residue Indicator: N
Discr Partial Reject Indicator: N
Discr Full Reject Indicator: N
Manifest Ref Number: Not reported
Alt Facility RCRA ID: Not reported
Alt Facility Sign Date: Not reported
MGMT Method Type Code: H141
Waste Code: Not reported
Waste Code: Not reported
Waste Code: Not reported
Waste Code: Not reported
Waste Code: Not reported
Waste Code: Not reported
Quantity: 1000
Units: P - Pounds
Number of Containers: 1
Container Type: TT - Cargo tank, tank trucks
Handling Method: L Landfill.
Specific Gravity: 1
Waste Code: Not reported

Map ID
Direction
Distance
Elevation

MAP FINDINGS

Site

Database(s)

EDR ID Number
EPA ID Number

CON EDISON (Continued)

S117537058

Waste Code 1_2: Not reported
Waste Code 1_3: Not reported
Waste Code 1_4: D008
Waste Code 1_5: Not reported
Waste Code 1_6: Not reported

[Click this hyperlink](#) while viewing on your computer to access
-1 additional NY MANIFEST: record(s) in the EDR Site Report.

AB273
NNW
1/8-1/4
0.173 mi.
913 ft.

ELECTRO CONCOURSE ASSOCIATES
2558 GRAND CONCOURSE
BRONX, NY 10468
Site 3 of 5 in cluster AB

NY AST **A100193921**
N/A

Relative:
Higher
Actual:
133 ft.

AST:
Region: STATE
DEC Region: 2
Site Status: Unregulated/Closed
Facility Id: 2-238554
Program Type: PBS
UTM X: 593049.78330
UTM Y: 4524215.22378
Expiration Date: N/A
Site Type: Apartment Building/Office Building

Affiliation Records:
Site Id: 8939
Affiliation Type: Facility Owner
Company Name: ELECTRO CONCOURSE ASSOCIATES
Contact Type: Not reported
Contact Name: Not reported
Address1: 156 WILLIAM ST., 10TH FLOOR
Address2: Not reported
City: NEW YORK
State: NY
Zip Code: 10038
Country Code: 001
Phone: (212) 843-3783
EMail: Not reported
Fax Number: Not reported
Modified By: MXLAY
Date Last Modified: 2016-06-27

Site Id: 8939
Affiliation Type: Mail Contact
Company Name: STELLAR MANAGEMENT
Contact Type: Not reported
Contact Name: KATINA V VAZQUEZ
Address1: 156 WILLIAM STREET
Address2: 10TH FLOOR
City: NEW YORK
State: NY
Zip Code: 10038
Country Code: 001
Phone: (212) 843-3783
EMail: KVAZQUEZ@STELLARMANAGEMENT.COM

Map ID
Direction
Distance
Elevation

MAP FINDINGS

Site

Database(s)

EDR ID Number
EPA ID Number

ELECTRO CONCOURSE ASSOCIATES (Continued)

A100193921

Fax Number: Not reported
Modified By: ACDANIEL
Date Last Modified: 2017-09-06

Site Id: 8939
Affiliation Type: Facility Operator
Company Name: ELECTRO CONCOURSE ASSOCIATES
Contact Type: Not reported
Contact Name: NELSON COLON
Address1: Not reported
Address2: Not reported
City: Not reported
State: NN
Zip Code: Not reported
Country Code: 001
Phone: (347) 672-3064
EMail: Not reported
Fax Number: Not reported
Modified By: MXLAY
Date Last Modified: 2016-06-27

Site Id: 8939
Affiliation Type: Emergency Contact
Company Name: STELLAR MANAGEMENT
Contact Type: Not reported
Contact Name: EDUARDO JIMINEZ
Address1: Not reported
Address2: Not reported
City: Not reported
State: NN
Zip Code: Not reported
Country Code: 999
Phone: (347) 672-3064
EMail: Not reported
Fax Number: Not reported
Modified By: BVCAMPBE
Date Last Modified: 2011-07-28

Tank Info:

Tank Number: 1
Tank Id: 12731
Material Code: 0003
Common Name of Substance: #6 Fuel Oil (On-Site Consumption)

Equipment Records:

G00 - Tank Secondary Containment - None
J02 - Dispenser - Suction Dispenser
B00 - Tank External Protection - None
C00 - Pipe Location - No Piping
D02 - Pipe Type - Galvanized Steel
F00 - Pipe External Protection - None
I04 - Overfill - Product Level Gauge (A/G)
A00 - Tank Internal Protection - None
K00 - Spill Prevention - None
E00 - Piping Secondary Containment - None

Map ID
Direction
Distance
Elevation

MAP FINDINGS

Site

Database(s)

EDR ID Number
EPA ID Number

ELECTRO CONCOURSE ASSOCIATES (Continued)

A100193921

H00 - Tank Leak Detection - None
L09 - Piping Leak Detection - Exempt Suction Piping
Tank Location: 1
Tank Type: Steel/Carbon Steel/Iron
Tank Status: Closed - In Place
Pipe Model: Not reported
Install Date: 12/31/1986
Capacity Gallons: 3000
Tightness Test Method: NN
Date Test: Not reported
Next Test Date: Not reported
Date Tank Closed: 05/17/2016
Register: True
Modified By: MXLAY
Last Modified: 04/14/2017
Material Name: #6 fuel oil (on-site consumption)

V274
WNW
1/8-1/4
0.174 mi.
920 ft.

CON EDISON SERVICE BOX: 4072
136 E FORDHAM RD FRONT OF
BRONX, NY 10468

RCRA NonGen / NLR

1017771494
NYP004484341

Site 2 of 11 in cluster V

Relative:
Higher
Actual:
121 ft.

RCRA NonGen / NLR:
Date form received by agency: 04/30/2014
Facility name: CON EDISON SERVICE BOX: 4072
Facility address: 136 E FORDHAM RD FRONT OF
BRONX, NY 10468
EPA ID: NYP004484341
Mailing address: IRVING PL, 15TH FL NE
NEW YORK, NY 10003
Contact: THOMAS TEELING
Contact address: Not reported
Contact country: Not reported
Contact telephone: 212-460-3770
Contact email: Not reported
EPA Region: 02
Classification: Non-Generator
Description: Handler: Non-Generators do not presently generate hazardous waste

Handler Activities Summary:

U.S. importer of hazardous waste: No
Mixed waste (haz. and radioactive): No
Recycler of hazardous waste: No
Transporter of hazardous waste: No
Treater, storer or disposer of HW: No
Underground injection activity: No
On-site burner exemption: No
Furnace exemption: No
Used oil fuel burner: No
Used oil processor: No
Used oil refiner: No
Used oil fuel marketer to burner: No
Used oil Specification marketer: No
Used oil transfer facility: No
Used oil transporter: No

Map ID
Direction
Distance
Elevation

MAP FINDINGS

Site

Database(s)

EDR ID Number
EPA ID Number

CON EDISON SERVICE BOX: 4072 (Continued)

1017771494

Historical Generators:

Date form received by agency: 03/31/2014
Site name: CON EDISON
Classification: Large Quantity Generator

Date form received by agency: 03/31/2014
Site name: CON EDISON
Classification: Not a generator, verified

Violation Status: No violations found

**V275
WNW
1/8-1/4
0.174 mi.
920 ft.**

**CON EDISON
136 E FORDHAM RD FRONT OF
BRONX, NY 10468**

**NY MANIFEST S116296997
N/A**

Site 3 of 11 in cluster V

**Relative:
Higher
Actual:
121 ft.**

NY MANIFEST:
Country: USA
EPA ID: NYP004484341
Facility Status: Not reported
Location Address 1: 136 E FORDHAM RD
Code: BP
Location Address 2: SB4072
Total Tanks: Not reported
Location City: BRONX
Location State: NY
Location Zip: 10458
Location Zip 4: Not reported

NY MANIFEST:
EPAID: NYP004484341
Mailing Name: CON EDISON
Mailing Contact: CON EDISON
Mailing Address 1: 4 IRVING ST
Mailing Address 2: 15TH ST
Mailing City: NEW YORK
Mailing State: NY
Mailing Zip: 10003
Mailing Zip 4: Not reported
Mailing Country: USA
Mailing Phone: Not reported

NY MANIFEST:
Document ID: Not reported
Manifest Status: Not reported
seq: Not reported
Year: 2014
Trans1 State ID: NJD003812047
Trans2 State ID: Not reported
Generator Ship Date: 04/01/2014
Trans1 Recv Date: 04/01/2014
Trans2 Recv Date: Not reported
TSD Site Recv Date: 04/02/2014
Part A Recv Date: Not reported
Part B Recv Date: Not reported
Generator EPA ID: NYP004484341
Trans1 EPA ID: Not reported

Map ID
 Direction
 Distance
 Elevation

MAP FINDINGS

Site

Database(s)

EDR ID Number
 EPA ID Number

CON EDISON (Continued)

S116296997

Trans2 EPA ID: Not reported
 TSDf ID 1: NJD991291105
 TSDf ID 2: Not reported
 Manifest Tracking Number: 002359810GBF
 Import Indicator: N
 Export Indicator: N
 Discr Quantity Indicator: N
 Discr Type Indicator: N
 Discr Residue Indicator: N
 Discr Partial Reject Indicator: N
 Discr Full Reject Indicator: N
 Manifest Ref Number: Not reported
 Alt Facility RCRA ID: Not reported
 Alt Facility Sign Date: Not reported
 MGMT Method Type Code: H110
 Waste Code: Not reported
 Waste Code: Not reported
 Waste Code: Not reported
 Waste Code: Not reported
 Waste Code: Not reported
 Waste Code: Not reported
 Quantity: 300
 Units: P - Pounds
 Number of Containers: 1
 Container Type: TT - Cargo tank, tank trucks
 Handling Method: T Chemical, physical, or biological treatment.
 Specific Gravity: 1
 Waste Code: D008
 Waste Code 1_2: Not reported
 Waste Code 1_3: Not reported
 Waste Code 1_4: Not reported
 Waste Code 1_5: Not reported
 Waste Code 1_6: Not reported

[Click this hyperlink](#) while viewing on your computer to access
 -1 additional NY MANIFEST: record(s) in the EDR Site Report.

V276
WNW
1/8-1/4
0.174 mi.
921 ft.

CON EDISON
134 E FORDHAM RD
BRONX, NY 10458
Site 4 of 11 in cluster V

NY MANIFEST S116297119
N/A

Relative:
Higher
Actual:
121 ft.

NY MANIFEST:
 Country: USA
 EPA ID: NYP004487341
 Facility Status: Not reported
 Location Address 1: 134 E FORDHAM RD
 Code: BP
 Location Address 2: SB 4072
 Total Tanks: Not reported
 Location City: BRONX
 Location State: NY
 Location Zip: 10458
 Location Zip 4: Not reported

NY MANIFEST:

Map ID
Direction
Distance
Elevation

MAP FINDINGS

Site

Database(s)

EDR ID Number
EPA ID Number

CON EDISON (Continued)

S116297119

EPAID: NYP004487341
Mailing Name: CON EDISON
Mailing Contact: TOM TEELING
Mailing Address 1: 4 IRVING PLACE - 15TH FLOOR
Mailing Address 2: Not reported
Mailing City: NEW YORK
Mailing State: NY
Mailing Zip: 10003
Mailing Zip 4: Not reported
Mailing Country: USA
Mailing Phone: 2124603770

[Click this hyperlink](#) while viewing on your computer to access
-1 additional NY MANIFEST: record(s) in the EDR Site Report.

Z277
ENE
1/8-1/4
0.176 mi.
929 ft.

2543 DECATUR AVE
2543 DECATUR AVENUE
BRONX, NY 10458
Site 3 of 5 in cluster Z

NY AST A100354009
N/A

Relative:
Lower
Actual:
79 ft.

AST:
Region: STATE
DEC Region: 2
Site Status: Active
Facility Id: 2-153389
Program Type: PBS
UTM X: 593453.69758
UTM Y: 4524068.04885
Expiration Date: 12/22/2020
Site Type: Apartment Building/Office Building

Affiliation Records:
Site Id: 4853
Affiliation Type: Mail Contact
Company Name: RELATED MANAGEMENT COMPANY
Contact Type: Not reported
Contact Name: LYNNETTE DAVIS
Address1: 1075 GERARD AVENUE
Address2: Not reported
City: BRONX
State: NY
Zip Code: 10452
Country Code: 001
Phone: (212) 634-7955
EMail: LYNNETTE.DAVIS@RELATED.COM
Fax Number: Not reported
Modified By: JAAVERSA
Date Last Modified: 2017-06-21

Site Id: 4853
Affiliation Type: Facility Operator
Company Name: 2543 DECATUR AVE
Contact Type: Not reported
Contact Name: NAQUAN LEE
Address1: Not reported
Address2: Not reported

Map ID
Direction
Distance
Elevation

MAP FINDINGS

Site

Database(s)

EDR ID Number
EPA ID Number

2543 DECATUR AVE (Continued)

A100354009

City: Not reported
State: NN
Zip Code: Not reported
Country Code: 001
Phone: (347) 712-0357
EMail: Not reported
Fax Number: Not reported
Modified By: DMPOKRZY
Date Last Modified: 2017-01-19

Site Id: 4853
Affiliation Type: Emergency Contact
Company Name: NYSANDY12 CBP3 LLC
Contact Type: Not reported
Contact Name: QEMAL AGALLIU
Address1: Not reported
Address2: Not reported
City: Not reported
State: NN
Zip Code: Not reported
Country Code: 999
Phone: (718) 522-5111
EMail: Not reported
Fax Number: Not reported
Modified By: DMPOKRZY
Date Last Modified: 2017-01-19

Site Id: 4853
Affiliation Type: Facility Owner
Company Name: NYSANDY12 CBP3 LLC
Contact Type: DISTRICT MANAGER
Contact Name: LYNNETTE DAVIS
Address1: 1075 GERARD AVENUE
Address2: Not reported
City: BRONX
State: NY
Zip Code: 10452
Country Code: 001
Phone: (917) 801-2011
EMail: Not reported
Fax Number: Not reported
Modified By: DMPOKRZY
Date Last Modified: 2017-01-19

Tank Info:

Tank Number: 001
Tank Id: 19610
Material Code: 0001
Common Name of Substance: #2 Fuel Oil (On-Site Consumption)

Equipment Records:

L09 - Piping Leak Detection - Exempt Suction Piping
H00 - Tank Leak Detection - None
F00 - Pipe External Protection - None
I05 - Overfill - Vent Whistle

Map ID
 Direction
 Distance
 Elevation

MAP FINDINGS

Site

Database(s)

EDR ID Number
 EPA ID Number

2543 DECATUR AVE (Continued)

A100354009

J02 - Dispenser - Suction Dispenser
 G00 - Tank Secondary Containment - None
 D01 - Pipe Type - Steel/Carbon Steel/Iron
 A00 - Tank Internal Protection - None
 B01 - Tank External Protection - Painted/Asphalt Coating
 C01 - Pipe Location - Aboveground

Tank Location: 1
 Tank Type: Steel/Carbon Steel/Iron
 Tank Status: In Service
 Pipe Model: Not reported
 Install Date: 01/01/1910
 Capacity Gallons: 1500
 Tightness Test Method: 21
 Date Test: 03/01/2018
 Next Test Date: Not reported
 Date Tank Closed: Not reported
 Register: True
 Modified By: BKFALVEY
 Last Modified: 03/09/2018
 Material Name: #2 fuel oil (on-site consumption)

Z278
ENE
1/8-1/4
0.176 mi.
929 ft.

APT BUILDING
2543 DECATUR AVE
BRONX, NY
Site 4 of 5 in cluster Z

NY LTANKS S121464547
N/A

Relative:
Lower
Actual:
79 ft.

LTANKS:
 Facility ID: 1709863
 Site ID: 566329
 Closed Date: 2018-03-09
 Spill Number: 1709863
 Spill Date: 2018-01-29
 Spill Cause: Tank Test Failure
 Spill Source: Private Dwelling
 Spill Class: Not reported
 Cleanup Ceased: Not reported
 SWIS: 0301
 Investigator: vszhune
 Referred To: Not reported
 Reported to Dept: 2018-01-29
 CID: Not reported
 Water Affected: Not reported
 Spill Notifier: Other
 Last Inspection: Not reported
 Recommended Penalty: False
 Meets Standard: False
 UST Involvement: False
 Remediation Phase: 0
 Date Entered In Computer: 2018-01-29
 Spill Record Last Update: 2018-03-09
 Spiller Name: BRENDAN HOGAN
 Spiller Company: UNKNOWN
 Spiller Address: 2543 DECATUR AVE
 Spiller County: 999
 Spiller Contact: BRENDAN HOGAN
 Spiller Phone: 8455649555
 Spiller Extention: Not reported

Map ID
 Direction
 Distance
 Elevation

MAP FINDINGS

Site

Database(s)

EDR ID Number
 EPA ID Number

APT BUILDING (Continued)

S121464547

DEC Region: 2
 DER Facility ID: 519771
 DEC Memo: "01/29/18 - Lakhani Tank tightness testing was performed for the 1500 gallon #2 fuel oil AST encased in concrete. The tank failed with a dry leak due to a crack on top of the tank. East Coast Environmental (845-348-6355) will be on-site tomorrow to retest and make repairs. The buyer is represented by Teconic Investment Partners. PBS #2-153389 Current Owner: NYSANDY12 CBP3 LLC 1075 Gerard Ave Bronx, NY 10452 TTF sent to: SimplyBetter Apartment Homes 1075 Gerard Ave Bronx, NY 10452 Assigned to DEC Zhune. 3/9/18-James Wilson from East Coast emailed the report dated March 9, 2018. As per the letter On January 29, 2018, one (1)aboveground storage tank (AST)failed to pass a precision tightness test. On February 27, 2018, East Coast Environmental services of New York (ECES)was on site to performed an inspection of the AST anddiscovered the fail tank test was due an improperly sealed manway located on the tank top. (ECES)repaired an sealed the mamway; the tank system was retested and passed on March 1, 2018. The result of the failing and passing tank test are enclosed. No petroleum impacted soil or staining was observed during tank repair activities. Based on the preceding this spill is closed. "
 Not reported
 Remarks: "test failure"

All Materials:
 Site ID: 566329
 Operable Unit ID: 1314259
 Operable Unit: 01
 Material ID: 2321837
 Material Code: 0001A
 Material Name: #2 fuel oil
 Case No.: Not reported
 Material FA: Petroleum
 Quantity: Not reported
 Units: Not reported
 Recovered: Not reported
 Oxygenate: Not reported

AA279
SSW
1/8-1/4
0.176 mi.
931 ft.

VERIZON NEW YORK INC. (NY90312)
2373 TIEBOUT AVENUE
BRONX, NY 10458
Site 3 of 14 in cluster AA

NY LTANKS **S100153400**
NY TANKS **N/A**
NY Spills

Relative:
Higher
Actual:
118 ft.

LTANKS:
 Facility ID: 9107690
 Site ID: 86417
 Closed Date: 2000-05-02
 Spill Number: 9107690
 Spill Date: 1991-10-17
 Spill Cause: Tank Test Failure
 Spill Source: Commercial/Industrial
 Spill Class: C4
 Cleanup Ceased: Not reported
 SWIS: 0301
 Investigator: MCTIBBE
 Referred To: Not reported
 Reported to Dept: 1991-10-18

Map ID
Direction
Distance
Elevation

MAP FINDINGS

Site

Database(s)

EDR ID Number
EPA ID Number

VERIZON NEW YORK INC. (NY90312) (Continued)

S100153400

CID: Not reported
Water Affected: Not reported
Spill Notifier: Tank Tester
Last Inspection: Not reported
Recommended Penalty: False
Meets Standard: False
UST Involvement: False
Remediation Phase: 0
Date Entered In Computer: 1991-10-23
Spill Record Last Update: 2000-05-02
Spiller Name: Not reported
Spiller Company: NY TEL CO
Spiller Address: Not reported
Spiller County: 001
Spiller Contact: Not reported
Spiller Phone: Not reported
Spiller Extention: Not reported
DEC Region: 2
DER Facility ID: 79282
DEC Memo: "Prior to Sept, 2004 data translation this spill Lead_DEC Field was TIBBE see file."
Remarks: "E I & R"

All TTF:

Facility ID: 9107690
Spill Number: 9107690
Spill Tank Test: 1539188
Site ID: 86417
Tank Number: Not reported
Tank Size: 0
Material: 0012
EPA UST: Not reported
UST: Not reported
Cause: Not reported
Source: Not reported
Test Method: 00
Test Method 2: Unknown
Leak Rate: .00
Gross Fail: Not reported
Modified By: Spills
Last Modified Date: Not reported

All Materials:

Site ID: 86417
Operable Unit ID: 958145
Operable Unit: 01
Material ID: 561955
Material Code: 0012A
Material Name: kerosene
Case No.: Not reported
Material FA: Petroleum
Quantity: -1.00
Units: L
Recovered: .00
Oxygenate: Not reported

Map ID
Direction
Distance
Elevation

MAP FINDINGS

Site

Database(s)

EDR ID Number
EPA ID Number

VERIZON NEW YORK INC. (NY90312) (Continued)

S100153400

Facility ID: 9111255
Site ID: 86418
Closed Date: 1992-01-31
Spill Number: 9111255
Spill Date: 1992-01-31
Spill Cause: Tank Overfill
Spill Source: Commercial/Industrial
Spill Class: Not reported
Cleanup Ceased: 1992-01-31
SWIS: 0301
Investigator: KSTANG
Referred To: Not reported
Reported to Dept: 1992-01-31
CID: Not reported
Water Affected: Not reported
Spill Notifier: Other
Last Inspection: Not reported
Recommended Penalty: False
Meets Standard: True
UST Involvement: False
Remediation Phase: 0
Date Entered In Computer: 1992-02-10
Spill Record Last Update: 2004-04-20
Spiller Name: Not reported
Spiller Company: NYTEL
Spiller Address: Not reported
Spiller County: 001
Spiller Contact: Not reported
Spiller Phone: Not reported
Spiller Extention: Not reported
DEC Region: 2
DER Facility ID: 79282
DEC Memo: "Prior to Sept, 2004 data translation this spill Lead_DEC Field was TANG "
Remarks: ""

All Materials:

Site ID: 86418
Operable Unit ID: 961371
Operable Unit: 01
Material ID: 570424
Material Code: 0012A
Material Name: kerosene
Case No.: Not reported
Material FA: Petroleum
Quantity: 10.00
Units: G
Recovered: .00
Oxygenate: Not reported

TANKS:

Facility Id: 2-343641
Region: STATE
DEC Region: 2
Site Status: Active
Program Type: PBS

Map ID
Direction
Distance
Elevation

MAP FINDINGS

Site

Database(s)

EDR ID Number
EPA ID Number

VERIZON NEW YORK INC. (NY90312) (Continued)

S100153400

Expiration Date: 12/14/2022
UTM X: 593047.89716
UTM Y: 4523648.56090

SPILLS:

Facility ID: 0009352
Facility Type: ER
Spill Number: 0009352
DER Facility ID: 237224
Site ID: 293085
DEC Region: 2
Closed Date: 2003-02-13
Spill Cause: Deliberate
Spill Class: C4
SWIS: 0301
Spill Date: 2000-11-14
Investigator: MXTIPPLE
Referred To: Not reported
Reported to Dept: 2000-11-14
CID: 211
Water Affected: Not reported
Spill Source: Commercial/Industrial
Spill Notifier: Federal Government
Cleanup Ceased: Not reported
Cleanup Meets Std: False
Last Inspection: Not reported
Recommended Penalty: False
UST Trust: False
Remediation Phase: 0
Date Entered In Computer: 2000-11-14
Spill Record Last Update: 2003-02-13
Spiller Name: Not reported
Spiller Company: SEABOARD CO
Spiller Address: Not reported
Spiller Company: 001
Contact Name: PETER HACKETT
DEC Memo: "Prior to Sept, 2004 data translation this spill Lead_DEC Field was TIPPLE diluted muriotic acid from home depo and water solution"
Remarks: "caller states spiller is washing building and the chemicals being used are draining into sewer"

All Materials:

Site ID: 293085
Operable Unit ID: 830165
Operable Unit: 01
Material ID: 543303
Material Code: 0064A
Material Name: unknown material
Case No.: Not reported
Material FA: Other
Quantity: .00
Units: G
Recovered: .00
Oxygenate: Not reported

Facility ID: 8604056

Map ID
Direction
Distance
Elevation

MAP FINDINGS

Site

Database(s)

EDR ID Number
EPA ID Number

VERIZON NEW YORK INC. (NY90312) (Continued)

S100153400

Facility Type: ER
Spill Number: 8604056
DER Facility ID: 79282
Site ID: 86415
DEC Region: 2
Closed Date: 1986-09-23
Spill Cause: Equipment Failure
Spill Class: Not reported
SWIS: 0301
Spill Date: 1986-09-23
Investigator: CSCUIPYL
Referred To: Not reported
Reported to Dept: 1986-08-23
CID: Not reported
Water Affected: NONE
Spill Source: Commercial/Industrial
Spill Notifier: Responsible Party
Cleanup Ceased: 1986-09-23
Cleanup Meets Std: True
Last Inspection: Not reported
Recommended Penalty: False
UST Trust: False
Remediation Phase: 0
Date Entered In Computer: 1986-09-25
Spill Record Last Update: 1988-02-17
Spiller Name: Not reported
Spiller Company: NT TEL
Spiller Address: SAME AS SPILL LOC
Spiller Company: 001
Contact Name: Not reported
DEC Memo: "Prior to Sept, 2004 data translation this spill Lead_DEC Field was CUIPYLO "
Remarks: "1 1/4 RETURN LINE RUPTURED.FUEL IN SUMP & SEEP THROUGH WALL.PUMPED OUT BY NEPCO. SORBENTS NOW IN SUMP PIT"

All Materials:

Site ID: 86415
Operable Unit ID: 901293
Operable Unit: 01
Material ID: 476876
Material Code: 0001A
Material Name: #2 fuel oil
Case No.: Not reported
Material FA: Petroleum
Quantity: 90.00
Units: G
Recovered: 80.00
Oxygenate: Not reported

Site ID: 86415
Operable Unit ID: 901293
Operable Unit: 01
Material ID: 476877
Material Code: 0630A
Material Name: nonene
Case No.: Not reported
Material FA: Other
Quantity: .00

Map ID
Direction
Distance
Elevation

MAP FINDINGS

Site

Database(s)

EDR ID Number
EPA ID Number

VERIZON NEW YORK INC. (NY90312) (Continued)

S100153400

Units: Not reported
Recovered: .00
Oxygenate: Not reported

Facility ID: 9107592
Facility Type: ER
Spill Number: 9107592
DER Facility ID: 79282
Site ID: 86416
DEC Region: 2
Closed Date: 1991-10-16
Spill Cause: Human Error
Spill Class: Not reported
SWIS: 0301
Spill Date: 1991-10-16
Investigator: KSTANG
Referred To: Not reported
Reported to Dept: 1991-10-16
CID: Not reported
Water Affected: Not reported
Spill Source: Commercial/Industrial
Spill Notifier: Other
Cleanup Ceased: 1991-10-16
Cleanup Meets Std: True
Last Inspection: Not reported
Recommended Penalty: False
UST Trust: False
Remediation Phase: 0
Date Entered In Computer: 1991-10-23
Spill Record Last Update: 2004-09-30
Spiller Name: Not reported
Spiller Company: Not reported
Spiller Address: Not reported
Spiller Company: 001
Contact Name: Not reported
DEC Memo: "Prior to Sept, 2004 data translation this spill Lead_DEC Field was
TANG // : CONTAINED WITH SPEEDY DRY. "

Remarks: "FILLING FOR AIR TEST. STICKWELL OPEN WHILE FILLING. CONTAINED ON
PAVEMENT. CASTLE WILL CLEANUP & BACKCHARGE CUSTOMER."

All Materials:

Site ID: 86416
Operable Unit ID: 961738
Operable Unit: 01
Material ID: 419792
Material Code: 0001A
Material Name: #2 fuel oil
Case No.: Not reported
Material FA: Petroleum
Quantity: 20.00
Units: G
Recovered: .00
Oxygenate: Not reported

Map ID
Direction
Distance
Elevation

MAP FINDINGS

Site

Database(s)

EDR ID Number
EPA ID Number

AA280
SSW
1/8-1/4
0.176 mi.
931 ft.

BELL ATLANTIC
2373 TIEBOUT AVENUE
BRONX, NY 10458
Site 4 of 14 in cluster AA

NY MANIFEST **U000417894**
N/A

Relative:
Higher
Actual:
118 ft.

NY MANIFEST:
Country: USA
EPA ID: NYR000067439
Facility Status: Not reported
Location Address 1: 2373 TIEBOUT AVE
Code: BP
Location Address 2: Not reported
Total Tanks: Not reported
Location City: BRONX
Location State: NY
Location Zip: 10458
Location Zip 4: Not reported

NY MANIFEST:
EPAID: NYR000067439
Mailing Name: BELL ATLANTIC
Mailing Contact: WAYNE SEBO
Mailing Address 1: 2373 TIEBOUT AVE
Mailing Address 2: Not reported
Mailing City: BRONX
Mailing State: NY
Mailing Zip: 10458
Mailing Zip 4: Not reported
Mailing Country: USA
Mailing Phone: 8003689095

NY MANIFEST:
Document ID: NYG1732365
Manifest Status: Not reported
seq: 01
Year: 1999
Trans1 State ID: AZ002
Trans2 State ID: Not reported
Generator Ship Date: 11/17/1999
Trans1 Recv Date: 11/17/1999
Trans2 Recv Date: Not reported
TSD Site Recv Date: 11/29/1999
Part A Recv Date: Not reported
Part B Recv Date: Not reported
Generator EPA ID: NYR000067439
Trans1 EPA ID: AZ0000337360
Trans2 EPA ID: Not reported
TSD ID 1: AZD983473539
TSD ID 2: Not reported
Manifest Tracking Number: Not reported
Import Indicator: Not reported
Export Indicator: Not reported
Discr Quantity Indicator: Not reported
Discr Type Indicator: Not reported
Discr Residue Indicator: Not reported
Discr Partial Reject Indicator: Not reported
Discr Full Reject Indicator: Not reported
Manifest Ref Number: Not reported

Map ID
Direction
Distance
Elevation

MAP FINDINGS

Site

Database(s)

EDR ID Number
EPA ID Number

BELL ATLANTIC (Continued)

U000417894

Alt Facility RCRA ID: Not reported
Alt Facility Sign Date: Not reported
MGMT Method Type Code: Not reported
Waste Code: D009 - MERCURY 0.2 MG/L TCLP
Waste Code: Not reported
Waste Code: Not reported
Waste Code: Not reported
Waste Code: Not reported
Waste Code: Not reported
Quantity: 00150
Units: K - Kilograms (2.2 pounds)
Number of Containers: 011
Container Type: CF - Fiber or plastic boxes, cartons
Handling Method: R Material recovery of more than 75 percent of the total material.
Specific Gravity: 01.00

[Click this hyperlink](#) while viewing on your computer to access
-1 additional NY MANIFEST: record(s) in the EDR Site Report.

AA281
SSW
1/8-1/4
0.176 mi.
931 ft.

VERIZON
2373 TIEBOUT AVE
BRONX, NY 10458
Site 5 of 14 in cluster AA

RCRA NonGen / NLR **1004761940**
FINDS **NYR000091934**
ECHO
NY MANIFEST

Relative:
Higher
Actual:
118 ft.

RCRA NonGen / NLR:
Date form received by agency: 01/01/2007
Facility name: VERIZON
Facility address: 2373 TIEBOUT AVE
BRONX, NY 10458
EPA ID: NYR000091934
Mailing address: E 37TH ST 4TH FLOOR
NEW YORK, NY 10016
Contact: LEO BUSINELLI
Contact address: E 37TH ST 4TH FLOOR
NEW YORK, NY 10016
Contact country: US
Contact telephone: 212-338-7675
Contact email: Not reported
EPA Region: 02
Classification: Non-Generator
Description: Handler: Non-Generators do not presently generate hazardous waste

Owner/Operator Summary:
Owner/operator name: VERIZON
Owner/operator address: 2373 TIEBOUT AVE
BRONX, NY 10458
Owner/operator country: US
Owner/operator telephone: 212-555-1212
Owner/operator email: Not reported
Owner/operator fax: Not reported
Owner/operator extension: Not reported
Legal status: Private
Owner/Operator Type: Owner
Owner/Op start date: 01/01/2001
Owner/Op end date: Not reported

Map ID
Direction
Distance
Elevation

MAP FINDINGS

Site

Database(s)

EDR ID Number
EPA ID Number

VERIZON (Continued)

1004761940

Owner/operator name: VERIZON
Owner/operator address: 2373 TIEBOUT AVE
BRONX, NY 10458
Owner/operator country: US
Owner/operator telephone: 212-555-1212
Owner/operator email: Not reported
Owner/operator fax: Not reported
Owner/operator extension: Not reported
Legal status: Private
Owner/Operator Type: Operator
Owner/Op start date: 01/01/2001
Owner/Op end date: Not reported

Handler Activities Summary:

U.S. importer of hazardous waste: No
Mixed waste (haz. and radioactive): No
Recycler of hazardous waste: No
Transporter of hazardous waste: No
Treater, storer or disposer of HW: No
Underground injection activity: No
On-site burner exemption: No
Furnace exemption: No
Used oil fuel burner: No
Used oil processor: No
User oil refiner: No
Used oil fuel marketer to burner: No
Used oil Specification marketer: No
Used oil transfer facility: No
Used oil transporter: No

Historical Generators:

Date form received by agency: 01/01/2006
Site name: VERIZON
Classification: Not a generator, verified

Date form received by agency: 11/21/2000
Site name: VERIZON
Classification: Small Quantity Generator

. Waste code: D002
. Waste name: A WASTE WHICH HAS A PH OF LESS THAN 2 OR GREATER THAN 12.5 IS CONSIDERED TO BE A CORROSIVE HAZARDOUS WASTE. SODIUM HYDROXIDE, A CAUSTIC SOLUTION WITH A HIGH PH, IS OFTEN USED BY INDUSTRIES TO CLEAN OR DEGREASE PARTS. HYDROCHLORIC ACID, A SOLUTION WITH A LOW PH, IS USED BY MANY INDUSTRIES TO CLEAN METAL PARTS PRIOR TO PAINTING. WHEN THESE CAUSTIC OR ACID SOLUTIONS BECOME CONTAMINATED AND MUST BE DISPOSED, THE WASTE WOULD BE A CORROSIVE HAZARDOUS WASTE.

Violation Status: No violations found

FINDS:

Registry ID: 110004565989

Environmental Interest/Information System

RCRAInfo is a national information system that supports the Resource Conservation and Recovery Act (RCRA) program through the tracking of

Map ID
Direction
Distance
Elevation

MAP FINDINGS

Site

Database(s)

EDR ID Number
EPA ID Number

VERIZON (Continued)

1004761940

events and activities related to facilities that generate, transport, and treat, store, or dispose of hazardous waste. RCRAInfo allows RCRA program staff to track the notification, permit, compliance, and corrective action activities required under RCRA.

FIS (New York - Facility Information System) is New York's Department of Environmental Conservation (DEC) information system for tracking environmental facility information found across the State.

[Click this hyperlink](#) while viewing on your computer to access additional FINDS: detail in the EDR Site Report.

ECHO:

Envid: 1004761940
Registry ID: 110004565989
DFR URL: <http://echo.epa.gov/detailed-facility-report?fid=110004565989>

NY MANIFEST:

Country: USA
EPA ID: NYR000091934
Facility Status: Not reported
Location Address 1: 2373 TIEBOUT AVE
Code: BP
Location Address 2: Not reported
Total Tanks: Not reported
Location City: BRONX
Location State: NY
Location Zip: 10458
Location Zip 4: Not reported

NY MANIFEST:

EPAID: NYR000091934
Mailing Name: VERIZON
Mailing Contact: NOVELLE MANGAROO
Mailing Address 1: 221 E 37TH ST 4TH FL
Mailing Address 2: Not reported
Mailing City: NEW YORK
Mailing State: NY
Mailing Zip: 10016
Mailing Zip 4: Not reported
Mailing Country: USA
Mailing Phone: 2123387045

NY MANIFEST:

Document ID: NJA3288086
Manifest Status: Not reported
seq: 01
Year: 2002
Trans1 State ID: S5811
Trans2 State ID: Not reported
Generator Ship Date: 12/02/2002
Trans1 Recv Date: 12/02/2002
Trans2 Recv Date: Not reported
TSD Site Recv Date: 12/02/2002
Part A Recv Date: Not reported

Map ID
 Direction
 Distance
 Elevation

MAP FINDINGS

Site

Database(s)

EDR ID Number
 EPA ID Number

VERIZON (Continued)

1004761940

Part B Recv Date:	Not reported
Generator EPA ID:	NYR000091934
Trans1 EPA ID:	NJ0000027193
Trans2 EPA ID:	Not reported
TSDf ID 1:	NJD002200046
TSDf ID 2:	Not reported
Manifest Tracking Number:	Not reported
Import Indicator:	Not reported
Export Indicator:	Not reported
Discr Quantity Indicator:	Not reported
Discr Type Indicator:	Not reported
Discr Residue Indicator:	Not reported
Discr Partial Reject Indicator:	Not reported
Discr Full Reject Indicator:	Not reported
Manifest Ref Number:	Not reported
Alt Facility RCRA ID:	Not reported
Alt Facility Sign Date:	Not reported
MGMT Method Type Code:	Not reported
Waste Code:	D007 - CHROMIUM 5.0 MG/L TCLP
Waste Code:	Not reported
Waste Code:	Not reported
Waste Code:	Not reported
Waste Code:	Not reported
Waste Code:	Not reported
Quantity:	00510
Units:	G - Gallons (liquids only)* (8.3 pounds)
Number of Containers:	017
Container Type:	DF - Fiberboard or plastic drums (glass)
Handling Method:	T Chemical, physical, or biological treatment.
Specific Gravity:	01.00

[Click this hyperlink](#) while viewing on your computer to access
 -1 additional NY MANIFEST: record(s) in the EDR Site Report.

AA282
SW
1/8-1/4
0.177 mi.
937 ft.

CON EDISON SERVICE BOX: 12028
2378 VALENTINE AVE FRONT OF
BRONX, NY 10457

RCRA NonGen / NLR **1017771862**
NYP004488078

Site 6 of 14 in cluster AA

Relative:
Higher

RCRA NonGen / NLR:

Actual:
121 ft.

Date form received by agency:	05/03/2014
Facility name:	CON EDISON SERVICE BOX: 12028
Facility address:	2378 VALENTINE AVE FRONT OF BRONX, NY 10457
EPA ID:	NYP004488078
Mailing address:	IRVING PL, 15TH FL NE NEW YORK, NY 10003
Contact:	THOMAS TEELING
Contact address:	Not reported
Contact country:	Not reported
Contact telephone:	212-460-3770
Contact email:	Not reported
EPA Region:	02
Classification:	Non-Generator
Description:	Handler: Non-Generators do not presently generate hazardous waste

Map ID
Direction
Distance
Elevation

MAP FINDINGS

Site

Database(s)

EDR ID Number
EPA ID Number

CON EDISON SERVICE BOX: 12028 (Continued)

1017771862

Handler Activities Summary:

U.S. importer of hazardous waste: No
Mixed waste (haz. and radioactive): No
Recycler of hazardous waste: No
Transporter of hazardous waste: No
Treater, storer or disposer of HW: No
Underground injection activity: No
On-site burner exemption: No
Furnace exemption: No
Used oil fuel burner: No
Used oil processor: No
User oil refiner: No
Used oil fuel marketer to burner: No
Used oil Specification marketer: No
Used oil transfer facility: No
Used oil transporter: No

Historical Generators:

Date form received by agency: 04/03/2014
Site name: CON EDISON
Classification: Large Quantity Generator

Date form received by agency: 04/03/2014
Site name: CON EDISON
Classification: Not a generator, verified

Violation Status: No violations found

AA283
SW
1/8-1/4
0.177 mi.
937 ft.

CON EDISON
2378 VALENTINE AVE FRONT OF
BRONX, NY 10457
Site 7 of 14 in cluster AA

NY MANIFEST **S116550428**
N/A

Relative:
Higher
Actual:
121 ft.

NY MANIFEST:
Country: USA
EPA ID: NYP004488078
Facility Status: Not reported
Location Address 1: 2378 VALENTINE AVE
Code: BP
Location Address 2: SB12028
Total Tanks: Not reported
Location City: BRONX
Location State: NY
Location Zip: 10461
Location Zip 4: Not reported

NY MANIFEST:
EPAID: NYP004488078
Mailing Name: CON EDISON
Mailing Contact: CON EDISON
Mailing Address 1: 4 IRVING PL
Mailing Address 2: 15TH FL
Mailing City: NEW YORK
Mailing State: NY
Mailing Zip: 10003
Mailing Zip 4: Not reported
Mailing Country: USA

Map ID
Direction
Distance
Elevation

MAP FINDINGS

Site

Database(s)

EDR ID Number
EPA ID Number

CON EDISON (Continued)

S116550428

Mailing Phone: Not reported

NY MANIFEST:

Document ID: Not reported
Manifest Status: Not reported
seq: Not reported
Year: 2014
Trans1 State ID: NJD003812047
Trans2 State ID: Not reported
Generator Ship Date: 04/03/2014
Trans1 Recv Date: 04/03/2014
Trans2 Recv Date: Not reported
TSD Site Recv Date: 04/08/2014
Part A Recv Date: Not reported
Part B Recv Date: Not reported
Generator EPA ID: NYP004488078
Trans1 EPA ID: Not reported
Trans2 EPA ID: Not reported
TSD ID 1: NJD991291105
TSD ID 2: Not reported
Manifest Tracking Number: 002359818GBF
Import Indicator: N
Export Indicator: N
Discr Quantity Indicator: N
Discr Type Indicator: N
Discr Residue Indicator: N
Discr Partial Reject Indicator: N
Discr Full Reject Indicator: N
Manifest Ref Number: Not reported
Alt Facility RCRA ID: Not reported
Alt Facility Sign Date: Not reported
MGMT Method Type Code: H110
Waste Code: Not reported
Waste Code: Not reported
Waste Code: Not reported
Waste Code: Not reported
Waste Code: Not reported
Waste Code: Not reported
Quantity: 60
Units: P - Pounds
Number of Containers: 1
Container Type: TT - Cargo tank, tank trucks
Handling Method: T Chemical, physical, or biological treatment.
Specific Gravity: 1
Waste Code: D008
Waste Code 1_2: Not reported
Waste Code 1_3: Not reported
Waste Code 1_4: Not reported
Waste Code 1_5: Not reported
Waste Code 1_6: Not reported

[Click this hyperlink](#) while viewing on your computer to access
-1 additional NY MANIFEST: record(s) in the EDR Site Report.

Map ID
Direction
Distance
Elevation

MAP FINDINGS

Site

Database(s) EDR ID Number
EPA ID Number

X284
SSE
1/8-1/4
0.178 mi.
939 ft.

AMGUIL REALTY CORP.
400 EAST 187TH STREET
BRONX, NY 10458

NY AST A100175556
N/A

Site 5 of 5 in cluster X

Relative:
Lower
Actual:
55 ft.

AST:
Region: STATE
DEC Region: 2
Site Status: Active
Facility Id: 2-605277
Program Type: PBS
UTM X: 593258.73957
UTM Y: 4523690.63677
Expiration Date: 02/22/2021
Site Type: Apartment Building/Office Building

Affiliation Records:
Site Id: 27146
Affiliation Type: Facility Owner
Company Name: AMGUIL REALTY CORP.
Contact Type: VP
Contact Name: FRANK LOPIANO
Address1: 4419 3RD AVE SUITE 4A
Address2: Not reported
City: BRONX
State: NY
Zip Code: 10457
Country Code: 001
Phone: (718) 228-0020
EMail: Not reported
Fax Number: Not reported
Modified By: NTFREEMA
Date Last Modified: 2016-01-07

Site Id: 27146
Affiliation Type: Mail Contact
Company Name: AMGUIL REALTY CORP.
Contact Type: VP
Contact Name: FRANK LOPIANO
Address1: 4419 3RD AVE SUITE 4A
Address2: Not reported
City: BRONX
State: NY
Zip Code: 10457
Country Code: 001
Phone: (718) 228-0020
EMail: Not reported
Fax Number: Not reported
Modified By: NTFREEMA
Date Last Modified: 2016-01-07

Site Id: 27146
Affiliation Type: Facility Operator
Company Name: AMGUIL REALTY CORP.
Contact Type: Not reported
Contact Name: JOSE CHAVIRA
Address1: Not reported
Address2: Not reported
City: Not reported

Map ID
Direction
Distance
Elevation

MAP FINDINGS

Site

Database(s)

EDR ID Number
EPA ID Number

AMGUIL REALTY CORP. (Continued)

A100175556

State: NN
Zip Code: Not reported
Country Code: 001
Phone: (347) 865-6875
EMail: Not reported
Fax Number: Not reported
Modified By: NTFREEMA
Date Last Modified: 2016-01-07

Site Id: 27146
Affiliation Type: Emergency Contact
Company Name: AMGUIL REALTY CORP.
Contact Type: Not reported
Contact Name: WILLIAM FERNANDEZ
Address1: Not reported
Address2: Not reported
City: Not reported
State: NN
Zip Code: Not reported
Country Code: 999
Phone: (718) 228-0020
EMail: Not reported
Fax Number: Not reported
Modified By: BVCAMPBE
Date Last Modified: 2010-11-29

Tank Info:

Tank Number: 001
Tank Id: 59668
Material Code: 0001
Common Name of Substance: #2 Fuel Oil (On-Site Consumption)

Equipment Records:

K00 - Spill Prevention - None
D01 - Pipe Type - Steel/Carbon Steel/Iron
A00 - Tank Internal Protection - None
F00 - Pipe External Protection - None
B00 - Tank External Protection - None
G00 - Tank Secondary Containment - None
I05 - Overfill - Vent Whistle
E00 - Piping Secondary Containment - None
H00 - Tank Leak Detection - None
C01 - Pipe Location - Aboveground
J03 - Dispenser - Gravity
L00 - Piping Leak Detection - None
Tank Location: 1
Tank Type: Steel/Carbon Steel/Iron
Tank Status: In Service
Pipe Model: Not reported
Install Date: 01/01/1909
Capacity Gallons: 2500
Tightness Test Method: NN
Date Test: Not reported
Next Test Date: Not reported
Date Tank Closed: Not reported

Map ID
Direction
Distance
Elevation

MAP FINDINGS

Site

Database(s)

EDR ID Number
EPA ID Number

AMGUIL REALTY CORP. (Continued)

A100175556

Register: True
Modified By: NTFREEMA
Last Modified: 04/14/2017
Material Name: #2 fuel oil (on-site consumption)

AA285
SSW
1/8-1/4
0.178 mi.
942 ft.

METRO CLEANERS
2360 TIEBOUT AVE
BRONX, NY 10458
Site 8 of 14 in cluster AA

RCRA-CESQG 1004760590
ICIS NYR000050914
US AIRS
FINDS
ECHO
NY MANIFEST

Relative:
Higher

Actual:
107 ft.

RCRA-CESQG:
Date form received by agency: 01/01/2007
Facility name: TONY CLEANERS
Facility address: 2360 TIEBOUT AVE
BRONX, NY 10468
EPA ID: NYR000050914
Mailing address: TIEBOUT AVE
BRONX, NY 10468
Contact: FELIX VARGAS
Contact address: TIEBOUT AVE
BRONX, NY 10468
Contact country: US
Contact telephone: 718-220-8491
Contact email: Not reported
EPA Region: 02
Classification: Conditionally Exempt Small Quantity Generator
Description: Handler: generates 100 kg or less of hazardous waste per calendar month, and accumulates 1000 kg or less of hazardous waste at any time; or generates 1 kg or less of acutely hazardous waste per calendar month, and accumulates at any time: 1 kg or less of acutely hazardous waste; or 100 kg or less of any residue or contaminated soil, waste or other debris resulting from the cleanup of a spill, into or on any land or water, of acutely hazardous waste; or generates 100 kg or less of any residue or contaminated soil, waste or other debris resulting from the cleanup of a spill, into or on any land or water, of acutely hazardous waste during any calendar month, and accumulates at any time: 1 kg or less of acutely hazardous waste; or 100 kg or less of any residue or contaminated soil, waste or other debris resulting from the cleanup of a spill, into or on any land or water, of acutely hazardous waste

Owner/Operator Summary:
Owner/operator name: FELIX A VARGAS
Owner/operator address: 2682 CRESTON AVE
BRONX, NY 10468
Owner/operator country: US
Owner/operator telephone: 718-733-8692
Owner/operator email: Not reported
Owner/operator fax: Not reported
Owner/operator extension: Not reported
Legal status: Private
Owner/Operator Type: Owner
Owner/Op start date: Not reported
Owner/Op end date: Not reported

Map ID
Direction
Distance
Elevation

MAP FINDINGS

Site

Database(s)

EDR ID Number
EPA ID Number

METRO CLEANERS (Continued)

1004760590

Owner/operator name: FELIX A VARGAS
Owner/operator address: 2682 CRESTON AVE
BRONX, NY 10468
Owner/operator country: US
Owner/operator telephone: 718-733-8692
Owner/operator email: Not reported
Owner/operator fax: Not reported
Owner/operator extension: Not reported
Legal status: Private
Owner/Operator Type: Operator
Owner/Op start date: Not reported
Owner/Op end date: Not reported

Handler Activities Summary:

U.S. importer of hazardous waste: No
Mixed waste (haz. and radioactive): No
Recycler of hazardous waste: No
Transporter of hazardous waste: No
Treater, storer or disposer of HW: No
Underground injection activity: No
On-site burner exemption: No
Furnace exemption: No
Used oil fuel burner: No
Used oil processor: No
User oil refiner: No
Used oil fuel marketer to burner: No
Used oil Specification marketer: No
Used oil transfer facility: No
Used oil transporter: No

Historical Generators:

Date form received by agency: 01/01/2006
Site name: TONY CLEANERS
Classification: Conditionally Exempt Small Quantity Generator

Date form received by agency: 02/26/1998
Site name: TONY CLEANERS
Classification: Conditionally Exempt Small Quantity Generator

. Waste code: D000
. Waste name: Not Defined

. Waste code: D007
. Waste name: CHROMIUM

. Waste code: D008
. Waste name: LEAD

. Waste code: D039
. Waste name: TETRACHLOROETHYLENE

. Waste code: D040
. Waste name: TRICHLOROETHYLENE

. Waste code: F002
. Waste name: THE FOLLOWING SPENT HALOGENATED SOLVENTS: TETRACHLOROETHYLENE,

Map ID
Direction
Distance
Elevation

MAP FINDINGS

Site

Database(s)

EDR ID Number
EPA ID Number

METRO CLEANERS (Continued)

1004760590

METHYLENE CHLORIDE, TRICHLOROETHYLENE, 1,1,1-TRICHLOROETHANE, CHLOROBENZENE, 1,1,2-TRICHLORO-1,2,2-TRIFLUOROETHANE, ORTHO-DICHLOROBENZENE, TRICHLOROFLUOROMETHANE, AND 1,1,2-TRICHLOROETHANE; ALL SPENT SOLVENT MIXTURES/BLENDS CONTAINING, BEFORE USE, A TOTAL OF TEN PERCENT OR MORE (BY VOLUME) OF ONE OR MORE OF THE ABOVE HALOGENATED SOLVENTS OR THOSE LISTED IN F001, F004, OR F005, AND STILL BOTTOMS FROM THE RECOVERY OF THESE SPENT SOLVENTS AND SPENT SOLVENT MIXTURES.

Violation Status: No violations found

ICIS:

Enforcement Action ID: NY000A0000260050086700311
FRS ID: 110004540676
Action Name: METRO CLEANERS 36005R289000311
Facility Name: METRO CLEANERS
Facility Address: 2360 TIEBOUT AVE
BRONX, NY 104587302
Enforcement Action Type: Notice of Violation
Facility County: BRONX
Program System Acronym: AIR
Enforcement Action Forum Desc: Administrative - Informal
EA Type Code: NOV
Facility SIC Code: 7216
Federal Facility ID: Not reported
Latitude in Decimal Degrees: 40.858279
Longitude in Decimal Degrees: -73.896398
Permit Type Desc: Not reported
Program System Acronym: NY0000002600500867
Facility NAICS Code: 812320
Tribal Land Code: Not reported

Enforcement Action ID: NY000A0000260050086700307
FRS ID: 110004540676
Action Name: METRO CLEANERS 36005R289000307
Facility Name: METRO CLEANERS
Facility Address: 2360 TIEBOUT AVE
BRONX, NY 104587302
Enforcement Action Type: Administrative Order
Facility County: BRONX
Program System Acronym: AIR
Enforcement Action Forum Desc: Administrative - Formal
EA Type Code: SCAAO
Facility SIC Code: 7216
Federal Facility ID: Not reported
Latitude in Decimal Degrees: 40.858279
Longitude in Decimal Degrees: -73.896398
Permit Type Desc: Not reported
Program System Acronym: NY0000002600500867
Facility NAICS Code: 812320
Tribal Land Code: Not reported

Enforcement Action ID: NY000A0000260050086700305
FRS ID: 110004540676
Action Name: METRO CLEANERS 36005R289000305
Facility Name: METRO CLEANERS
Facility Address: 2360 TIEBOUT AVE
BRONX, NY 104587302

Map ID
Direction
Distance
Elevation

MAP FINDINGS

Site

Database(s)

EDR ID Number
EPA ID Number

METRO CLEANERS (Continued)

1004760590

Enforcement Action Type: Notice of Violation
Facility County: BRONX
Program System Acronym: AIR
Enforcement Action Forum Desc: Administrative - Informal
EA Type Code: NOV
Facility SIC Code: 7216
Federal Facility ID: Not reported
Latitude in Decimal Degrees: 40.858279
Longitude in Decimal Degrees: -73.896398
Permit Type Desc: Not reported
Program System Acronym: NY0000002600500867
Facility NAICS Code: 812320
Tribal Land Code: Not reported

Enforcement Action ID: NY000A0000260050086700301
FRS ID: 110004540676
Action Name: METRO CLEANERS 36005R289000301
Facility Name: METRO CLEANERS
Facility Address: 2360 TIEBOUT AVE
BRONX, NY 104587302

Enforcement Action Type: Notice of Violation
Facility County: BRONX
Program System Acronym: AIR
Enforcement Action Forum Desc: Administrative - Informal
EA Type Code: NOV
Facility SIC Code: 7216
Federal Facility ID: Not reported
Latitude in Decimal Degrees: 40.858279
Longitude in Decimal Degrees: -73.896398
Permit Type Desc: Not reported
Program System Acronym: NY0000002600500867
Facility NAICS Code: 812320
Tribal Land Code: Not reported

US AIRS MINOR:

Envid: 1004760590
Region Code: 02
Programmatic ID: AIR NY0000002600500867
Facility Registry ID: 110004540676
D and B Number: Not reported
Primary SIC Code: 7216
NAICS Code: 812320
Default Air Classification Code: MIN
Facility Type of Ownership Code: POF
Air CMS Category Code: Not reported
HPV Status: Not reported

US AIRS MINOR:

Region Code: 02
Programmatic ID: AIR NY0000002600500867
Facility Registry ID: 110004540676
Air Operating Status Code: OPR
Default Air Classification Code: MIN
Air Program: MACT Standards (40 CFR Part 63)
Activity Date: 2002-04-15 00:00:00
Activity Status Date: Not reported

Map ID
Direction
Distance
Elevation

MAP FINDINGS

Site

Database(s)

EDR ID Number
EPA ID Number

METRO CLEANERS (Continued)

1004760590

Activity Group: Compliance Monitoring
Activity Type: Inspection/Evaluation
Activity Status: Not reported

Region Code: 02
Programmatic ID: AIR NY0000002600500867
Facility Registry ID: 110004540676
Air Operating Status Code: OPR
Default Air Classification Code: MIN
Air Program: MACT Standards (40 CFR Part 63)
Activity Date: 2003-04-11 00:00:00
Activity Status Date: Not reported
Activity Group: Compliance Monitoring
Activity Type: Inspection/Evaluation
Activity Status: Not reported

Region Code: 02
Programmatic ID: AIR NY0000002600500867
Facility Registry ID: 110004540676
Air Operating Status Code: OPR
Default Air Classification Code: MIN
Air Program: MACT Standards (40 CFR Part 63)
Activity Date: 2003-12-01 00:00:00
Activity Status Date: 2003-12-01 00:00:00
Activity Group: Enforcement Action
Activity Type: Administrative - Formal
Activity Status: Final Order Issued

Region Code: 02
Programmatic ID: AIR NY0000002600500867
Facility Registry ID: 110004540676
Air Operating Status Code: OPR
Default Air Classification Code: MIN
Air Program: MACT Standards (40 CFR Part 63)
Activity Date: 2003-08-07 00:00:00
Activity Status Date: 2003-08-07 00:00:00
Activity Group: Enforcement Action
Activity Type: Administrative - Informal
Activity Status: Achieved

Region Code: 02
Programmatic ID: AIR NY0000002600500867
Facility Registry ID: 110004540676
Air Operating Status Code: OPR
Default Air Classification Code: MIN
Air Program: MACT Standards (40 CFR Part 63)
Activity Date: 2003-08-13 00:00:00
Activity Status Date: 2003-08-13 00:00:00
Activity Group: Enforcement Action
Activity Type: Administrative - Informal
Activity Status: Achieved

Region Code: 02
Programmatic ID: AIR NY0000002600500867
Facility Registry ID: 110004540676
Air Operating Status Code: OPR
Default Air Classification Code: MIN

Map ID
Direction
Distance
Elevation

MAP FINDINGS

Site

Database(s)

EDR ID Number
EPA ID Number

METRO CLEANERS (Continued)

1004760590

Air Program: MACT Standards (40 CFR Part 63)
Activity Date: 2005-04-04 00:00:00
Activity Status Date: 2005-04-04 00:00:00
Activity Group: Enforcement Action
Activity Type: Administrative - Informal
Activity Status: Achieved

Region Code: 02
Programmatic ID: AIR NY0000002600500867
Facility Registry ID: 110004540676
Air Operating Status Code: OPR
Default Air Classification Code: MIN
Air Program: State Implementation Plan for National Primary and Secondary Ambient Air Quality Standards
Activity Date: 2002-04-15 00:00:00
Activity Status Date: Not reported
Activity Group: Compliance Monitoring
Activity Type: Inspection/Evaluation
Activity Status: Not reported

Region Code: 02
Programmatic ID: AIR NY0000002600500867
Facility Registry ID: 110004540676
Air Operating Status Code: OPR
Default Air Classification Code: MIN
Air Program: State Implementation Plan for National Primary and Secondary Ambient Air Quality Standards
Activity Date: 2003-04-11 00:00:00
Activity Status Date: Not reported
Activity Group: Compliance Monitoring
Activity Type: Inspection/Evaluation
Activity Status: Not reported

Region Code: 02
Programmatic ID: AIR NY0000002600500867
Facility Registry ID: 110004540676
Air Operating Status Code: OPR
Default Air Classification Code: MIN
Air Program: State Implementation Plan for National Primary and Secondary Ambient Air Quality Standards
Activity Date: 2003-12-01 00:00:00
Activity Status Date: 2003-12-01 00:00:00
Activity Group: Enforcement Action
Activity Type: Administrative - Formal
Activity Status: Final Order Issued

Region Code: 02
Programmatic ID: AIR NY0000002600500867
Facility Registry ID: 110004540676
Air Operating Status Code: OPR
Default Air Classification Code: MIN
Air Program: State Implementation Plan for National Primary and Secondary Ambient Air Quality Standards
Activity Date: 2003-08-07 00:00:00
Activity Status Date: 2003-08-07 00:00:00
Activity Group: Enforcement Action
Activity Type: Administrative - Informal
Activity Status: Achieved

Region Code: 02
Programmatic ID: AIR NY0000002600500867

Map ID
Direction
Distance
Elevation

MAP FINDINGS

Site

Database(s)

EDR ID Number
EPA ID Number

METRO CLEANERS (Continued)

1004760590

Facility Registry ID: 110004540676
Air Operating Status Code: OPR
Default Air Classification Code: MIN
Air Program: State Implementation Plan for National Primary and Secondary Ambient Air Quality Standards
Activity Date: 2003-08-13 00:00:00
Activity Status Date: 2003-08-13 00:00:00
Activity Group: Enforcement Action
Activity Type: Administrative - Informal
Activity Status: Achieved

US AIRS MINOR:

Envid: 1004760590
Region Code: 02
Programmatic ID: AIR NY0000002600500867
Facility Registry ID: 110004540676
D and B Number: Not reported
Primary SIC Code: 7216
NAICS Code: 812320
Default Air Classification Code: MIN
Facility Type of Ownership Code: POF
Air CMS Category Code: Not reported
HPV Status: Not reported

US AIRS MINOR:

Region Code: 02
Programmatic ID: AIR NY0000002600500867
Facility Registry ID: 110004540676
Air Operating Status Code: OPR
Default Air Classification Code: MIN
Air Program: MACT Standards (40 CFR Part 63)
Activity Date: 2002-04-15 00:00:00
Activity Status Date: Not reported
Activity Group: Compliance Monitoring
Activity Type: Inspection/Evaluation
Activity Status: Not reported

Region Code: 02
Programmatic ID: AIR NY0000002600500867
Facility Registry ID: 110004540676
Air Operating Status Code: OPR
Default Air Classification Code: MIN
Air Program: MACT Standards (40 CFR Part 63)
Activity Date: 2003-04-11 00:00:00
Activity Status Date: Not reported
Activity Group: Compliance Monitoring
Activity Type: Inspection/Evaluation
Activity Status: Not reported

Region Code: 02
Programmatic ID: AIR NY0000002600500867
Facility Registry ID: 110004540676
Air Operating Status Code: OPR
Default Air Classification Code: MIN
Air Program: MACT Standards (40 CFR Part 63)
Activity Date: 2003-12-01 00:00:00
Activity Status Date: 2003-12-01 00:00:00

Map ID
Direction
Distance
Elevation

MAP FINDINGS

Site

Database(s)

EDR ID Number
EPA ID Number

METRO CLEANERS (Continued)

1004760590

Activity Group: Enforcement Action
Activity Type: Administrative - Formal
Activity Status: Final Order Issued

Region Code: 02
Programmatic ID: AIR NY0000002600500867
Facility Registry ID: 110004540676
Air Operating Status Code: OPR
Default Air Classification Code: MIN
Air Program: MACT Standards (40 CFR Part 63)
Activity Date: 2003-08-07 00:00:00
Activity Status Date: 2003-08-07 00:00:00
Activity Group: Enforcement Action
Activity Type: Administrative - Informal
Activity Status: Achieved

Region Code: 02
Programmatic ID: AIR NY0000002600500867
Facility Registry ID: 110004540676
Air Operating Status Code: OPR
Default Air Classification Code: MIN
Air Program: MACT Standards (40 CFR Part 63)
Activity Date: 2003-08-13 00:00:00
Activity Status Date: 2003-08-13 00:00:00
Activity Group: Enforcement Action
Activity Type: Administrative - Informal
Activity Status: Achieved

Region Code: 02
Programmatic ID: AIR NY0000002600500867
Facility Registry ID: 110004540676
Air Operating Status Code: OPR
Default Air Classification Code: MIN
Air Program: MACT Standards (40 CFR Part 63)
Activity Date: 2005-04-04 00:00:00
Activity Status Date: 2005-04-04 00:00:00
Activity Group: Enforcement Action
Activity Type: Administrative - Informal
Activity Status: Achieved

Region Code: 02
Programmatic ID: AIR NY0000002600500867
Facility Registry ID: 110004540676
Air Operating Status Code: OPR
Default Air Classification Code: MIN
Air Program: State Implementation Plan for National Primary and Secondary Ambient Air Quality Standards
Activity Date: 2002-04-15 00:00:00
Activity Status Date: Not reported
Activity Group: Compliance Monitoring
Activity Type: Inspection/Evaluation
Activity Status: Not reported

Region Code: 02
Programmatic ID: AIR NY0000002600500867
Facility Registry ID: 110004540676
Air Operating Status Code: OPR
Default Air Classification Code: MIN

Map ID
Direction
Distance
Elevation

MAP FINDINGS

Site

Database(s)

EDR ID Number
EPA ID Number

METRO CLEANERS (Continued)

1004760590

Air Program: State Implementation Plan for National Primary and Secondary Ambient Air Quality Standards
Activity Date: 2003-04-11 00:00:00
Activity Status Date: Not reported
Activity Group: Compliance Monitoring
Activity Type: Inspection/Evaluation
Activity Status: Not reported

Region Code: 02
Programmatic ID: AIR NY0000002600500867
Facility Registry ID: 110004540676
Air Operating Status Code: OPR
Default Air Classification Code: MIN
Air Program: State Implementation Plan for National Primary and Secondary Ambient Air Quality Standards
Activity Date: 2003-12-01 00:00:00
Activity Status Date: 2003-12-01 00:00:00
Activity Group: Enforcement Action
Activity Type: Administrative - Formal
Activity Status: Final Order Issued

Region Code: 02
Programmatic ID: AIR NY0000002600500867
Facility Registry ID: 110004540676
Air Operating Status Code: OPR
Default Air Classification Code: MIN
Air Program: State Implementation Plan for National Primary and Secondary Ambient Air Quality Standards
Activity Date: 2003-08-07 00:00:00
Activity Status Date: 2003-08-07 00:00:00
Activity Group: Enforcement Action
Activity Type: Administrative - Informal
Activity Status: Achieved

Region Code: 02
Programmatic ID: AIR NY0000002600500867
Facility Registry ID: 110004540676
Air Operating Status Code: OPR
Default Air Classification Code: MIN
Air Program: State Implementation Plan for National Primary and Secondary Ambient Air Quality Standards
Activity Date: 2003-08-13 00:00:00
Activity Status Date: 2003-08-13 00:00:00
Activity Group: Enforcement Action
Activity Type: Administrative - Informal
Activity Status: Achieved

FINDS:

Registry ID: 110004540676

Environmental Interest/Information System

AFS (Aerometric Information Retrieval System (AIRS) Facility Subsystem) replaces the former Compliance Data System (CDS), the National Emission Data System (NEDS), and the Storage and Retrieval of Aerometric Data (SAROAD). AIRS is the national repository for information concerning airborne pollution in the United States. AFS is used to track emissions and compliance data from industrial plants. AFS data are utilized by states to prepare State Implementation Plans to comply with regulatory programs and by EPA as an input for the

Map ID
Direction
Distance
Elevation

MAP FINDINGS

Site

Database(s)

EDR ID Number
EPA ID Number

METRO CLEANERS (Continued)

1004760590

estimation of total national emissions. AFS is undergoing a major redesign to support facility operating permits required under Title V of the Clean Air Act.

RCRAInfo is a national information system that supports the Resource Conservation and Recovery Act (RCRA) program through the tracking of events and activities related to facilities that generate, transport, and treat, store, or dispose of hazardous waste. RCRAInfo allows RCRA program staff to track the notification, permit, compliance, and corrective action activities required under RCRA.

FIS (New York - Facility Information System) is New York's Department of Environmental Conservation (DEC) information system for tracking environmental facility information found across the State.

AIR MINOR

[Click this hyperlink](#) while viewing on your computer to access additional FINDS: detail in the EDR Site Report.

ECHO:

Envid: 1004760590
Registry ID: 110004540676
DFR URL: <http://echo.epa.gov/detailed-facility-report?fid=110004540676>

NY MANIFEST:

Country: USA
EPA ID: NYR000050914
Facility Status: Not reported
Location Address 1: 2360 TIEBOUT ST
Code: BP
Location Address 2: Not reported
Total Tanks: Not reported
Location City: BRONX
Location State: NY
Location Zip: 10468
Location Zip 4: Not reported

NY MANIFEST:

EPAID: NYR000050914
Mailing Name: TONY CLEANERS
Mailing Contact: FELITA VARGAS
Mailing Address 1: 2360 TIEBOUT ST
Mailing Address 2: Not reported
Mailing City: BRONX
Mailing State: NY
Mailing Zip: 10468
Mailing Zip 4: Not reported
Mailing Country: USA
Mailing Phone: 7182208491

NY MANIFEST:

Document ID: NYC7306896
Manifest Status: Not reported
seq: Not reported

Map ID
 Direction
 Distance
 Elevation

MAP FINDINGS

Site

Database(s)

EDR ID Number
 EPA ID Number

METRO CLEANERS (Continued)

1004760590

Year: 2004
 Trans1 State ID: NYC94885J
 Trans2 State ID: 044
 Generator Ship Date: 02/06/2004
 Trans1 Recv Date: 02/06/2004
 Trans2 Recv Date: 02/13/2004
 TSD Site Recv Date: 02/16/2004
 Part A Recv Date: Not reported
 Part B Recv Date: Not reported
 Generator EPA ID: NYR000050914
 Trans1 EPA ID: TXR000050930
 Trans2 EPA ID: Not reported
 TSD ID 1: OHD980587
 TSD ID 2: Not reported
 Manifest Tracking Number: Not reported
 Import Indicator: Not reported
 Export Indicator: Not reported
 Discr Quantity Indicator: Not reported
 Discr Type Indicator: Not reported
 Discr Residue Indicator: Not reported
 Discr Partial Reject Indicator: Not reported
 Discr Full Reject Indicator: Not reported
 Manifest Ref Number: Not reported
 Alt Facility RCRA ID: Not reported
 Alt Facility Sign Date: Not reported
 MGMT Method Type Code: Not reported
 Waste Code: F002 - HALO SOLV + STILL BOTTOMS FM REC OF SOLV
 Waste Code: Not reported
 Waste Code: Not reported
 Waste Code: Not reported
 Waste Code: Not reported
 Waste Code: Not reported
 Quantity: 00390
 Units: P - Pounds
 Number of Containers: 002
 Container Type: DF - Fiberboard or plastic drums (glass)
 Handling Method: B Incineration, heat recovery, burning.
 Specific Gravity: 01.00

[Click this hyperlink](#) while viewing on your computer to access
 -1 additional NY MANIFEST: record(s) in the EDR Site Report.

AA286 METRO/TONY'S DRY CLEANERS
SSW 2360 TIEBOUT AVENUE
1/8-1/4 BRONX, NY 10458
0.178 mi.
942 ft. Site 9 of 14 in cluster AA

NY DRYCLEANERS S110247277
N/A

Relative: DRYCLEANERS:
Higher Facility ID: 2-6005-00867
 Phone Number: 718-220-8491
Actual: Region: Not reported
107 ft. Registration Effective Date: 8/5/2003 12:50:35:81
 Inspection Date: 09JAN15
 Install Date: 97
 Drop Shop: Not reported
 Shutdown: Not reported

Map ID
Direction
Distance
Elevation

MAP FINDINGS

Site

Database(s)

EDR ID Number
EPA ID Number

METRO/TONY'S DRY CLEANERS (Continued)

S110247277

Alternate Solvent: Not reported
Current Business: Not reported

**V287
WNW
1/8-1/4
0.179 mi.
944 ft.**

**APARTMENT HOUSE
2450 CRESTON AVENUE
BRONX, NY 10468**

**NY AST U003388381
N/A**

Site 5 of 11 in cluster V

**Relative:
Higher**

AST:

**Actual:
122 ft.**

Region: STATE
DEC Region: 2
Site Status: Active
Facility Id: 2-275328
Program Type: PBS
UTM X: 592833.24767
UTM Y: 4524007.23111
Expiration Date: 08/20/2023
Site Type: Apartment Building/Office Building

Affiliation Records:

Site Id: 11801
Affiliation Type: Facility Owner
Company Name: CRESTON AVENUE CORPORATION
Contact Type: MANAGER
Contact Name: MICHAEL TIROTTA
Address1: 29 HILLANDALE RD
Address2: Not reported
City: RYE BROOK
State: NY
Zip Code: 10573
Country Code: 001
Phone: (212) 685-5968
EMail: Not reported
Fax Number: Not reported
Modified By: ACDANIEL
Date Last Modified: 2018-07-10

Site Id: 11801
Affiliation Type: Mail Contact
Company Name: 2450 CRESTON REALTY, LLC
Contact Type: Not reported
Contact Name: MICHAEL TIROTTA
Address1: P.O. BOX 0711
Address2: Not reported
City: MERRICK
State: NY
Zip Code: 11566
Country Code: 001
Phone: (718) 701-4624
EMail: MLT@ZUCKERLAW.COM
Fax Number: Not reported
Modified By: ACDANIEL
Date Last Modified: 2018-07-10

Site Id: 11801
Affiliation Type: Facility Operator
Company Name: APARTMENT HOUSE

Map ID
Direction
Distance
Elevation

MAP FINDINGS

Site

Database(s)

EDR ID Number
EPA ID Number

APARTMENT HOUSE (Continued)

U003388381

Contact Type: Not reported
Contact Name: FERNANDO NAVARRO
Address1: Not reported
Address2: Not reported
City: Not reported
State: NN
Zip Code: Not reported
Country Code: 001
Phone: (917) 576-1821
EMail: Not reported
Fax Number: Not reported
Modified By: ACDANIEL
Date Last Modified: 2018-07-10

Site Id: 11801
Affiliation Type: Emergency Contact
Company Name: CRESTON AVENUE CORPORATION
Contact Type: Not reported
Contact Name: TANIA SANTIAGO
Address1: Not reported
Address2: Not reported
City: Not reported
State: NN
Zip Code: Not reported
Country Code: 001
Phone: (718) 295-0840
EMail: Not reported
Fax Number: Not reported
Modified By: TRANSLAT
Date Last Modified: 2004-03-04

Tank Info:

Tank Number: 001
Tank Id: 13851
Material Code: 0001
Common Name of Substance: #2 Fuel Oil (On-Site Consumption)

Equipment Records:

J02 - Dispenser - Suction Dispenser
I04 - Overfill - Product Level Gauge (A/G)
H00 - Tank Leak Detection - None
L09 - Piping Leak Detection - Exempt Suction Piping
G03 - Tank Secondary Containment - Vault (w/o access)
C00 - Pipe Location - No Piping
F00 - Pipe External Protection - None
B00 - Tank External Protection - None
D01 - Pipe Type - Steel/Carbon Steel/Iron
A00 - Tank Internal Protection - None
2
Tank Location:
Tank Type: Steel/Carbon Steel/Iron
Tank Status: Closed - Removed
Pipe Model: Not reported
Install Date: Not reported
Capacity Gallons: 3000
Tightness Test Method: NN

Map ID
Direction
Distance
Elevation

MAP FINDINGS

Site

Database(s)

EDR ID Number
EPA ID Number

APARTMENT HOUSE (Continued)

U003388381

Date Test: Not reported
Next Test Date: Not reported
Date Tank Closed: 04/03/2004
Register: True
Modified By: nrlombar
Last Modified: 04/14/2017
Material Name: #2 fuel oil (on-site consumption)

Tank Number: 002
Tank Id: 179016
Material Code: 0001
Common Name of Substance: #2 Fuel Oil (On-Site Consumption)

Equipment Records:

J02 - Dispenser - Suction Dispenser
C03 - Pipe Location - Aboveground/Underground Combination
G05 - Tank Secondary Containment - Synthetic Liner
I04 - Overfill - Product Level Gauge (A/G)
E00 - Piping Secondary Containment - None
L00 - Piping Leak Detection - None
H06 - Tank Leak Detection - Impervious Barrier/Concrete Pad (A/G)
G01 - Tank Secondary Containment - Diking (Aboveground)
I05 - Overfill - Vent Whistle
B05 - Tank External Protection - Jacketed
K00 - Spill Prevention - None
D01 - Pipe Type - Steel/Carbon Steel/Iron
F01 - Pipe External Protection - Painted/Asphalt Coating
A00 - Tank Internal Protection - None
B01 - Tank External Protection - Painted/Asphalt Coating

Tank Location: 3
Tank Type: Steel/Carbon Steel/Iron
Tank Status: In Service
Pipe Model: Not reported
Install Date: 04/21/2004
Capacity Gallons: 3000
Tightness Test Method: NN
Date Test: Not reported
Next Test Date: Not reported
Date Tank Closed: Not reported
Register: True
Modified By: MSBAPTIS
Last Modified: 04/14/2017
Material Name: #2 fuel oil (on-site consumption)

V288
WNW
1/8-1/4
0.179 mi.
944 ft.

SPILL NUMBER 0401015
2450 CRESTON AVE
BRONX, NY
Site 6 of 11 in cluster V

NY LTANKS S106471532
N/A

Relative:
Higher
Actual:
122 ft.

LTANKS:
Facility ID: 0401015
Site ID: 175543
Closed Date: 2004-06-01
Spill Number: 0401015
Spill Date: 2004-04-29

Map ID
Direction
Distance
Elevation

MAP FINDINGS

Site

Database(s)

EDR ID Number
EPA ID Number

SPILL NUMBER 0401015 (Continued)

S106471532

Spill Cause: Tank Failure
Spill Source: Commercial/Industrial
Spill Class: C4
Cleanup Ceased: Not reported
SWIS: 0301
Investigator: CESAWYER
Referred To: Not reported
Reported to Dept: 2004-04-29
CID: 403
Water Affected: Not reported
Spill Notifier: Other
Last Inspection: Not reported
Recommended Penalty: False
Meets Standard: False
UST Involvement: False
Remediation Phase: 0
Date Entered In Computer: 2004-04-29
Spill Record Last Update: 2004-06-01
Spiller Name: MIKE TRIOTTA
Spiller Company: Not reported
Spiller Address: 2450 CRESTON AVE
Spiller County: 001
Spiller Contact: MIKE TRIOTTA
Spiller Phone: (212) 685-5968
Spiller Extention: Not reported
DEC Region: 2
DER Facility ID: 147581
DEC Memo: "Prior to Sept, 2004 data translation this spill Lead_DEC Field was SAWYER 4/29/2004 Sangesland spoke with Neil Tomasetti at Eastmond. He was hired by the building owner to look at an old tank in the basement. Tank stands on the ground (slightly enbeded into the cement floor). Some oil staining is found right around the tank. Eastmond will install temp tanks on 4/30. Eastmond will pull the existing tank on 5/3. Cleanup from under tank will depend upon what they find on 5/3. 5/5/04 - Sawyer - Talked to Neil at A.L. Eastmond and he is going to get documentation that the spill and cause have been remedied. 6/1/04 - Sawyer - Recieved documentation from Neil that this spill was cleaned in its entirety by A. L. Eastmond. No further action. Closed."
Remarks: "about 1 gallon of #2 oil was spilled that they can see. they dont know if seeped into the ground. they are going to be removing the tank tomorrow."
All Materials:
Site ID: 175543
Operable Unit ID: 882938
Operable Unit: 01
Material ID: 492241
Material Code: 0001A
Material Name: #2 fuel oil
Case No.: Not reported
Material FA: Petroleum
Quantity: .00
Units: L
Recovered: .00
Oxygenate: Not reported

Map ID
Direction
Distance
Elevation

MAP FINDINGS

Site

Database(s)

EDR ID Number
EPA ID Number

AA289
SSW
1/8-1/4
0.181 mi.
957 ft.

CON EDISON
2365 TIEBOUT AV
BRONX, NY 10458

Site 10 of 14 in cluster AA

NY MANIFEST S117066826
N/A

Relative:
Higher
Actual:
115 ft.

NY MANIFEST:
Country: USA
EPA ID: NYP004595302
Facility Status: Not reported
Location Address 1: 2365 TIEBOUT AV
Code: BP
Location Address 2: SB16239
Total Tanks: Not reported
Location City: BRONX
Location State: NY
Location Zip: 10458
Location Zip 4: Not reported

NY MANIFEST:
EPAID: NYP004595302
Mailing Name: CON EDISON
Mailing Contact: CON EDISON
Mailing Address 1: 4 IRVING PL
Mailing Address 2: 15TH FL
Mailing City: NEW YORK
Mailing State: NY
Mailing Zip: 10003
Mailing Zip 4: Not reported
Mailing Country: USA
Mailing Phone: Not reported

NY MANIFEST:
Document ID: Not reported
Manifest Status: Not reported
seq: Not reported
Year: 2014
Trans1 State ID: NJD003812047
Trans2 State ID: Not reported
Generator Ship Date: 07/14/2014
Trans1 Recv Date: 07/14/2014
Trans2 Recv Date: Not reported
TSD Site Recv Date: 07/15/2014
Part A Recv Date: Not reported
Part B Recv Date: Not reported
Generator EPA ID: NYP004595302
Trans1 EPA ID: Not reported
Trans2 EPA ID: Not reported
TSD ID 1: NJD991291105
TSD ID 2: Not reported
Manifest Tracking Number: 002502387GBF
Import Indicator: N
Export Indicator: N
Discr Quantity Indicator: N
Discr Type Indicator: N
Discr Residue Indicator: N
Discr Partial Reject Indicator: N
Discr Full Reject Indicator: N
Manifest Ref Number: Not reported

Map ID
Direction
Distance
Elevation

MAP FINDINGS

Site

Database(s)

EDR ID Number
EPA ID Number

CON EDISON (Continued)

S117066826

Alt Facility RCRA ID: Not reported
Alt Facility Sign Date: Not reported
MGMT Method Type Code: H110
Waste Code: Not reported
Waste Code: Not reported
Waste Code: Not reported
Waste Code: Not reported
Waste Code: Not reported
Waste Code: Not reported
Quantity: 150
Units: P - Pounds
Number of Containers: 1
Container Type: TT - Cargo tank, tank trucks
Handling Method: T Chemical, physical, or biological treatment.
Specific Gravity: 1
Waste Code: D008
Waste Code 1_2: Not reported
Waste Code 1_3: Not reported
Waste Code 1_4: Not reported
Waste Code 1_5: Not reported
Waste Code 1_6: Not reported

[Click this hyperlink](#) while viewing on your computer to access
-1 additional NY MANIFEST: record(s) in the EDR Site Report.

V290
West
1/8-1/4
0.182 mi.
961 ft.

K.K. ASSOCIATES
2446 CRESTON AVENUE
BRONX, NY 10468

NY AST **A100175480**
N/A

Site 7 of 11 in cluster V

Relative:
Higher
Actual:
126 ft.

AST:
Region: STATE
DEC Region: 2
Site Status: Unregulated/Closed
Facility Id: 2-605189
Program Type: PBS
UTM X: 592835.09865
UTM Y: 4524008.13010
Expiration Date: N/A
Site Type: Apartment Building/Office Building

Affiliation Records:
Site Id: 27058
Affiliation Type: Facility Owner
Company Name: K.K. ASSOCIATES
Contact Type: Not reported
Contact Name: Not reported
Address1: 450 SEVENTH AVENUE
Address2: Not reported
City: NEW YORK
State: NY
Zip Code: 10123
Country Code: 001
Phone: (212) 563-6252
EMail: Not reported
Fax Number: Not reported

Map ID
Direction
Distance
Elevation

MAP FINDINGS

Site

Database(s)

EDR ID Number
EPA ID Number

K.K. ASSOCIATES (Continued)

A100175480

Modified By: HDDUPIGN
Date Last Modified: 2016-03-21

Site Id: 27058
Affiliation Type: Mail Contact
Company Name: K.K. ASSOCIATES
Contact Type: MAINT. SPVSR.
Contact Name: CHARLES REID
Address1: 450 SEVENTH AVENUE
Address2: Not reported
City: NEW YORK
State: NY
Zip Code: 10123
Country Code: 001
Phone: (212) 563-6252
EMail: CREID@KAUFMANORGANIZATION.COM
Fax Number: Not reported
Modified By: HDDUPIGN
Date Last Modified: 2016-03-21

Site Id: 27058
Affiliation Type: Facility Operator
Company Name: K.K. ASSOCIATES
Contact Type: Not reported
Contact Name: DANNY MORALES
Address1: Not reported
Address2: Not reported
City: Not reported
State: NN
Zip Code: Not reported
Country Code: 001
Phone: (718) 295-0875
EMail: Not reported
Fax Number: Not reported
Modified By: TRANSLAT
Date Last Modified: 2004-03-04

Site Id: 27058
Affiliation Type: Emergency Contact
Company Name: K.K. ASSOCIATES
Contact Type: Not reported
Contact Name: KAUFMAN MANAGEMENT
Address1: Not reported
Address2: Not reported
City: Not reported
State: NN
Zip Code: Not reported
Country Code: 001
Phone: (212) 563-6252
EMail: Not reported
Fax Number: Not reported
Modified By: TRANSLAT
Date Last Modified: 2004-03-04

Tank Info:

Tank Number: 001

Map ID
Direction
Distance
Elevation

MAP FINDINGS

Site

Database(s)

EDR ID Number
EPA ID Number

K.K. ASSOCIATES (Continued)

A100175480

Tank Id: 59553
Material Code: 0001
Common Name of Substance: #2 Fuel Oil (On-Site Consumption)

Equipment Records:

L09 - Piping Leak Detection - Exempt Suction Piping
G03 - Tank Secondary Containment - Vault (w/o access)
H00 - Tank Leak Detection - None
E00 - Piping Secondary Containment - None
K00 - Spill Prevention - None
A00 - Tank Internal Protection - None
D01 - Pipe Type - Steel/Carbon Steel/Iron
J02 - Dispenser - Suction Dispenser
F00 - Pipe External Protection - None
B00 - Tank External Protection - None
I04 - Overfill - Product Level Gauge (A/G)
C01 - Pipe Location - Aboveground

Tank Location: 1
Tank Type: Steel/Carbon Steel/Iron
Tank Status: Closed - Removed
Pipe Model: Not reported
Install Date: 01/01/1970
Capacity Gallons: 3000
Tightness Test Method: NN
Date Test: Not reported
Next Test Date: Not reported
Date Tank Closed: 10/29/2015
Register: True
Modified By: HDDUPIGN
Last Modified: 04/14/2017
Material Name: #2 fuel oil (on-site consumption)

Tank Number: 002
Tank Id: 261010

Equipment Records:

F00 - Pipe External Protection - None
E00 - Piping Secondary Containment - None
G03 - Tank Secondary Containment - Vault (w/o access)
H00 - Tank Leak Detection - None
L09 - Piping Leak Detection - Exempt Suction Piping
J02 - Dispenser - Suction Dispenser
A00 - Tank Internal Protection - None
D01 - Pipe Type - Steel/Carbon Steel/Iron
K00 - Spill Prevention - None
C01 - Pipe Location - Aboveground
I04 - Overfill - Product Level Gauge (A/G)
B99 - Tank External Protection - Other

Tank Location: 2
Tank Type: Steel/Carbon Steel/Iron
Tank Status: In Service
Pipe Model: Not reported
Install Date: 10/29/2015
Capacity Gallons: 1000
Tightness Test Method: NN
Date Test: Not reported

Map ID
Direction
Distance
Elevation

MAP FINDINGS

Site

Database(s)

EDR ID Number
EPA ID Number

K.K. ASSOCIATES (Continued)

A100175480

Next Test Date: Not reported
Date Tank Closed: Not reported
Register: True
Modified By: HDDUPIGN
Last Modified: 04/14/2017
Material Name: #2 fuel oil (on-site consumption)

U291
WSW
1/8-1/4
0.183 mi.
964 ft.

LOEWS PARADISE QUAD THEATRES
2413 GRAND CONCOURSE
BRONX, NY 10458

NY AST **U003390159**
N/A

Site 9 of 9 in cluster U

Relative:
Higher
Actual:
120 ft.

AST:
Region: STATE
DEC Region: 2
Site Status: Active
Facility Id: 2-203084
Program Type: PBS
UTM X: 592874.49223
UTM Y: 4523846.70192
Expiration Date: 05/05/2023
Site Type: Other

Affiliation Records:
Site Id: 6989
Affiliation Type: Mail Contact
Company Name: THE FIRST PARADISE THEATERS CORP
Contact Type: Not reported
Contact Name: GERALD LIEBLICH
Address1: 234 WEST 56TH STREET
Address2: 3RD FLOOR
City: NEW YORK
State: NY
Zip Code: 10019
Country Code: 001
Phone: (212) 541-6050
EMail: BWAYWEST@GMAIL.COM
Fax Number: Not reported
Modified By: MFLEONAR
Date Last Modified: 2018-03-06

Site Id: 6989
Affiliation Type: Facility Operator
Company Name: LOEWS PARADISE QUAD THEATRES
Contact Type: Not reported
Contact Name: GERALD LIEBLICH
Address1: Not reported
Address2: Not reported
City: Not reported
State: NN
Zip Code: Not reported
Country Code: 001
Phone: (917) 459-2779
EMail: Not reported
Fax Number: Not reported
Modified By: MFLEONAR
Date Last Modified: 2018-03-06

Map ID
Direction
Distance
Elevation

MAP FINDINGS

Site

Database(s)

EDR ID Number
EPA ID Number

LOEWS PARADISE QUAD THEATRES (Continued)

U003390159

Site Id: 6989
Affiliation Type: Emergency Contact
Company Name: THE FIRST PARADISE THEATERS CORP
Contact Type: Not reported
Contact Name: GERALD LIEBLICH
Address1: Not reported
Address2: Not reported
City: Not reported
State: NN
Zip Code: Not reported
Country Code: 999
Phone: (917) 459-2779
EMail: Not reported
Fax Number: Not reported
Modified By: MFLEONAR
Date Last Modified: 2018-03-06

Site Id: 6989
Affiliation Type: Facility Owner
Company Name: THE FIRST PARADISE THEATERS CORP
Contact Type: PREISIDENT
Contact Name: GERALD LIEBLICH
Address1: 234 WEST 56TH STREET
Address2: Not reported
City: NEW YORK
State: NY
Zip Code: 10019
Country Code: 001
Phone: (212) 541-6050
EMail: Not reported
Fax Number: Not reported
Modified By: MFLEONAR
Date Last Modified: 2018-03-06

Tank Info:

Tank Number: 008
Tank Id: 18458
Material Code: 0001
Common Name of Substance: #2 Fuel Oil (On-Site Consumption)

Equipment Records:

B00 - Tank External Protection - None
C00 - Pipe Location - No Piping
F00 - Pipe External Protection - None
A00 - Tank Internal Protection - None
D01 - Pipe Type - Steel/Carbon Steel/Iron
K00 - Spill Prevention - None
E00 - Piping Secondary Containment - None
G03 - Tank Secondary Containment - Vault (w/o access)
H00 - Tank Leak Detection - None
L09 - Piping Leak Detection - Exempt Suction Piping
J02 - Dispenser - Suction Dispenser
I04 - Overfill - Product Level Gauge (A/G)

Tank Location: 1
Tank Type: Steel/Carbon Steel/Iron

Map ID
Direction
Distance
Elevation

MAP FINDINGS

Site

Database(s)

EDR ID Number
EPA ID Number

LOEWS PARADISE QUAD THEATRES (Continued)

U003390159

Tank Status: Closed - Removed
Pipe Model: Not reported
Install Date: 09/01/1951
Capacity Gallons: 10000
Tightness Test Method: -
Date Test: Not reported
Next Test Date: Not reported
Date Tank Closed: 01/01/2006
Register: True
Modified By: MFLEONAR
Last Modified: 03/06/2018
Material Name: #2 fuel oil (on-site consumption)

Tank Number: 009
Tank Id: 243423
Material Code: 0001
Common Name of Substance: #2 Fuel Oil (On-Site Consumption)

Equipment Records:

E00 - Piping Secondary Containment - None
H00 - Tank Leak Detection - None
L09 - Piping Leak Detection - Exempt Suction Piping
G00 - Tank Secondary Containment - None
J02 - Dispenser - Suction Dispenser
C01 - Pipe Location - Aboveground
I04 - Overfill - Product Level Gauge (A/G)
B00 - Tank External Protection - None
F00 - Pipe External Protection - None
A00 - Tank Internal Protection - None
D01 - Pipe Type - Steel/Carbon Steel/Iron
K00 - Spill Prevention - None

Tank Location: 3
Tank Type: Steel/Carbon Steel/Iron
Tank Status: In Service
Pipe Model: Not reported
Install Date: 01/26/2006
Capacity Gallons: 2500
Tightness Test Method: -
Date Test: Not reported
Next Test Date: Not reported
Date Tank Closed: Not reported
Register: True
Modified By: MFLEONAR
Last Modified: 03/06/2018
Material Name: #2 fuel oil (on-site consumption)

**AC292
NW
1/8-1/4
0.183 mi.
967 ft.**

**VAULT #V1301
2500 CRESTON AVE
BRONX, NY
Site 7 of 13 in cluster AC**

**NY Spills S107522504
NY MANIFEST N/A**

**Relative:
Higher
Actual:
128 ft.**

SPILLS:
Facility ID: 0512537
Facility Type: ER
Spill Number: 0512537

Map ID
Direction
Distance
Elevation

MAP FINDINGS

Site

Database(s)

EDR ID Number
EPA ID Number

VAULT #V1301 (Continued)

S107522504

DER Facility ID: 308850
Site ID: 358855
DEC Region: 2
Closed Date: 2006-04-03
Spill Cause: Equipment Failure
Spill Class: C4
SWIS: 0301
Spill Date: 2005-01-26
Investigator: GDBREEN
Referred To: Not reported
Reported to Dept: 2006-01-28
CID: 71
Water Affected: Not reported
Spill Source: Commercial/Industrial
Spill Notifier: Responsible Party
Cleanup Ceased: Not reported
Cleanup Meets Std: False
Last Inspection: Not reported
Recommended Penalty: False
UST Trust: False
Remediation Phase: 0
Date Entered In Computer: 2006-01-30
Spill Record Last Update: 2006-04-03
Spiller Name: ERT DESK
Spiller Company: CON EDISON
Spiller Address: 4 IRVING PLACE
Spiller Company: 001
Contact Name: ERT DESK'
DEC Memo: "162724. 26-Jan-2006 11:15 hrs. I&A mechanic, Diego Hernandez (81527) while inspecting V-1301, f/o 2500 Creston Ave (e190 St) , Bronx,NY reports finding ~1 qt of transformer oil leaked from damaged B-phase bushing onto floor of the vault. . No fire/smoke is/was involved. No sewers, waterways or private property were affected. No injuries were reported at this time. The sump pump was found disconnected. Crew hung environmental tag # 30898 in structure. Crew took a sample for PCB on chain of custody (ee-11398). Parking Restrictions are: Sure Access. Clean up pending sample results and deenergization of feeder 3x70. L Fischer 55784 27-Jan-2006 02:24hrs. Lab Sequence Number: 06-00964-001 TOTAL PCB 5 ppm C. Blaich 87348 29-Jan-2006 18:17hrs. Due to delay in feeder outage and lack of replacement equipment at this time, incident removed off the 72 hour clock and placed on the reportable list. Cleanup will be pending coordination with I&A group. CIG notified. C. Blaich 87348 Update 4/3/06 Spill closed based on report in eDocs. (SKA)"
Remarks: "B-PHASE BUSHING FAILED ON TRANSFORMER. 1 QT. LEAK. CON ED REF 162724"
Not reported
All Materials:
Site ID: 358855
Operable Unit ID: 1116082
Operable Unit: 01
Material ID: 2106217
Material Code: 0541A
Material Name: dielectric fluid
Case No.: Not reported
Material FA: Petroleum
Quantity: .00
Units: G

Map ID
Direction
Distance
Elevation

MAP FINDINGS

Site

Database(s)

EDR ID Number
EPA ID Number

VAULT #V1301 (Continued)

S107522504

Recovered: .00
Oxygenate: Not reported

NY MANIFEST:

Country: USA
EPA ID: NYP004823676
Facility Status: Not reported
Location Address 1: 2500 CRESTON AVE
Code: BP
Location Address 2: SB 2596
Total Tanks: Not reported
Location City: BRONX
Location State: NY
Location Zip: Not reported
Location Zip 4: Not reported

NY MANIFEST:

EPAID: NYP004823676
Mailing Name: CON EDISON
Mailing Contact: DENNIS HUACON
Mailing Address 1: 4 IRVING PL 15TH FL
Mailing Address 2: Not reported
Mailing City: NEW YORK
Mailing State: NY
Mailing Zip: 10003
Mailing Zip 4: Not reported
Mailing Country: USA
Mailing Phone: 2124603770

NY MANIFEST:

Document ID: Not reported
Manifest Status: Not reported
seq: Not reported
Year: 2015
Trans1 State ID: NJ0000027193
Trans2 State ID: Not reported
Generator Ship Date: 08/13/2015
Trans1 Recv Date: 08/13/2015
Trans2 Recv Date: Not reported
TSD Site Recv Date: 08/14/2015
Part A Recv Date: Not reported
Part B Recv Date: Not reported
Generator EPA ID: NYP004823676
Trans1 EPA ID: Not reported
Trans2 EPA ID: Not reported
TSD ID 1: NJD002200046
TSD ID 2: Not reported
Manifest Tracking Number: 014466091JJK
Import Indicator: N
Export Indicator: N
Discr Quantity Indicator: N
Discr Type Indicator: N
Discr Residue Indicator: N
Discr Partial Reject Indicator: N
Discr Full Reject Indicator: N
Manifest Ref Number: Not reported

Map ID
 Direction
 Distance
 Elevation

MAP FINDINGS

Site

Database(s)

EDR ID Number
 EPA ID Number

VAULT #V1301 (Continued)

S107522504

Alt Facility RCRA ID: Not reported
 Alt Facility Sign Date: Not reported
 MGMT Method Type Code: H110
 Waste Code: Not reported
 Waste Code: Not reported
 Waste Code: Not reported
 Waste Code: Not reported
 Waste Code: Not reported
 Waste Code: Not reported
 Quantity: 500
 Units: P - Pounds
 Number of Containers: 1
 Container Type: TT - Cargo tank, tank trucks
 Handling Method: T Chemical, physical, or biological treatment.
 Specific Gravity: 1
 Waste Code: D008
 Waste Code 1_2: Not reported
 Waste Code 1_3: Not reported
 Waste Code 1_4: Not reported
 Waste Code 1_5: Not reported
 Waste Code 1_6: Not reported

[Click this hyperlink](#) while viewing on your computer to access
 -1 additional NY MANIFEST: record(s) in the EDR Site Report.

AA293
SSW
1/8-1/4
0.183 mi.
967 ft.

2375 MARION AVENUE
2375 MARION AVENUE
BRONX, NY 10458
Site 11 of 14 in cluster AA

NY AST **U003394861**
N/A

Relative:
Higher
Actual:
105 ft.

AST:
 Region: STATE
 DEC Region: 2
 Site Status: Active
 Facility Id: 2-469238
 Program Type: PBS
 UTM X: 593070.80349
 UTM Y: 4523620.85583
 Expiration Date: 12/15/2023
 Site Type: Apartment Building/Office Building

Affiliation Records:
 Site Id: 20491
 Affiliation Type: Facility Owner
 Company Name: 2375 MERICO, L.L.C. C/O TRYAX REALTY MGMT INC
 Contact Type: MANAGING MEMBER
 Contact Name: MATTHEW SCHMELZER
 Address1: P.O. BOX 222118
 Address2: Not reported
 City: GREAT NECK
 State: NY
 Zip Code: 11022-2118
 Country Code: 001
 Phone: (516) 829-5400
 EMail: Not reported
 Fax Number: Not reported

Map ID
Direction
Distance
Elevation

MAP FINDINGS

Site

Database(s)

EDR ID Number
EPA ID Number

2375 MARION AVENUE (Continued)

U003394861

Modified By: JSMACRI
Date Last Modified: 2018-09-20

Site Id: 20491
Affiliation Type: Mail Contact
Company Name: TRYAX REALTY MGMT INC
Contact Type: Not reported
Contact Name: MATTHEW SCHMELZER
Address1: P.O. BOX 222118
Address2: Not reported
City: GREAT NECK
State: NY
Zip Code: 11022-2118
Country Code: 001
Phone: (516) 829-5400
EMail: MATTHEW@TRYAXREALTY.COM
Fax Number: Not reported
Modified By: JSMACRI
Date Last Modified: 2018-09-20

Site Id: 20491
Affiliation Type: Facility Operator
Company Name: 2375 MARION AVENUE
Contact Type: Not reported
Contact Name: J HERNANDEZ
Address1: Not reported
Address2: Not reported
City: Not reported
State: NN
Zip Code: Not reported
Country Code: 001
Phone: (917) 681-7995
EMail: Not reported
Fax Number: Not reported
Modified By: DMMOLOUG
Date Last Modified: 2013-10-07

Site Id: 20491
Affiliation Type: Emergency Contact
Company Name: 2375 MERICO LLC % TRYAX REALTY MGMT INC
Contact Type: Not reported
Contact Name: TRYAX MGMT INC
Address1: Not reported
Address2: Not reported
City: Not reported
State: NN
Zip Code: Not reported
Country Code: 001
Phone: (718) 590-4311
EMail: Not reported
Fax Number: Not reported
Modified By: TRANSLAT
Date Last Modified: 2004-03-04

Tank Info:

Tank Number: 001

Map ID
Direction
Distance
Elevation

MAP FINDINGS

Site

Database(s)

EDR ID Number
EPA ID Number

2375 MARION AVENUE (Continued)

U003394861

Tank Id: 37215
Material Code: 0001
Common Name of Substance: #2 Fuel Oil (On-Site Consumption)

Equipment Records:

I05 - Overfill - Vent Whistle
L09 - Piping Leak Detection - Exempt Suction Piping
J02 - Dispenser - Suction Dispenser
K00 - Spill Prevention - None
E00 - Piping Secondary Containment - None
H00 - Tank Leak Detection - None
C01 - Pipe Location - Aboveground
A00 - Tank Internal Protection - None
G99 - Tank Secondary Containment - Other
B00 - Tank External Protection - None
D02 - Pipe Type - Galvanized Steel
F00 - Pipe External Protection - None

Tank Location: 1
Tank Type: Steel/Carbon Steel/Iron
Tank Status: In Service
Pipe Model: Not reported
Install Date: 03/01/1931
Capacity Gallons: 5000
Tightness Test Method: NN
Date Test: Not reported
Next Test Date: Not reported
Date Tank Closed: Not reported
Register: True
Modified By: DMMOLOUG
Last Modified: 04/14/2017
Material Name: #2 fuel oil (on-site consumption)

AF294
SW
1/8-1/4
0.183 mi.
968 ft.

2380 RYER AVENUE
2380 RYER AVE
BRONX, NY
Site 1 of 15 in cluster AF

NY AST **S102149271**
NY Spills **N/A**

Relative:
Higher
Actual:
118 ft.

AST:
Region: STATE
DEC Region: 2
Site Status: Unregulated/Closed
Facility Id: 2-401943
Program Type: PBS
UTM X: 592904.25563
UTM Y: 4523767.42429
Expiration Date: N/A
Site Type: Other

Affiliation Records:

Site Id: 19234
Affiliation Type: Mail Contact
Company Name: FORDHAM BEDFORD HOUSING CORP
Contact Type: Not reported
Contact Name: PATRICK METELLUS
Address1: 2751 GRAND CONCOURSE
Address2: Not reported
City: BRONX

Map ID
Direction
Distance
Elevation

MAP FINDINGS

Site

Database(s)

EDR ID Number
EPA ID Number

2380 RYER AVENUE (Continued)

S102149271

State: NY
Zip Code: 10468
Country Code: 001
Phone: (718) 367-3200
EMail: PMWTELLUS@FBHCNET.ORG
Fax Number: Not reported
Modified By: EJCALIFA
Date Last Modified: 2008-03-06

Site Id: 19234
Affiliation Type: Facility Operator
Company Name: 2380 RYER AVE
Contact Type: Not reported
Contact Name: PATRICK METELLUS
Address1: Not reported
Address2: Not reported
City: Not reported
State: NN
Zip Code: Not reported
Country Code: 001
Phone: (718) 367-3200
EMail: Not reported
Fax Number: Not reported
Modified By: msbaptis
Date Last Modified: 2008-02-08

Site Id: 19234
Affiliation Type: Emergency Contact
Company Name: WEBSTER RYER
Contact Type: Not reported
Contact Name: PATRICK METELLUS
Address1: Not reported
Address2: Not reported
City: Not reported
State: NN
Zip Code: Not reported
Country Code: 999
Phone: (718) 367-3200
EMail: Not reported
Fax Number: Not reported
Modified By: msbaptis
Date Last Modified: 2008-02-08

Site Id: 19234
Affiliation Type: Facility Owner
Company Name: WEBSTER RYER
Contact Type: MANAGING AGENT
Contact Name: PATRICK METELLUS
Address1: 2751 GRAND CONCOURSE
Address2: Not reported
City: BRONX
State: NY
Zip Code: 10468
Country Code: 001
Phone: (718) 367-3200
EMail: Not reported
Fax Number: Not reported

Map ID
Direction
Distance
Elevation

MAP FINDINGS

Site

Database(s)

EDR ID Number
EPA ID Number

2380 RYER AVENUE (Continued)

S102149271

Modified By: EJCALIFA
Date Last Modified: 2008-03-06

Tank Info:

Tank Number: 001
Tank Id: 21872
Material Code: 0001
Common Name of Substance: #2 Fuel Oil (On-Site Consumption)

Equipment Records:

B00 - Tank External Protection - None
C00 - Pipe Location - No Piping
F00 - Pipe External Protection - None
J02 - Dispenser - Suction Dispenser
A00 - Tank Internal Protection - None
G03 - Tank Secondary Containment - Vault (w/o access)
H00 - Tank Leak Detection - None
L09 - Piping Leak Detection - Exempt Suction Piping
I04 - Overfill - Product Level Gauge (A/G)
D00 - Pipe Type - No Piping

Tank Location: 1
Tank Type: Steel/Carbon Steel/Iron
Tank Status: Closed - Removed
Pipe Model: Not reported
Install Date: Not reported
Capacity Gallons: 3000
Tightness Test Method: NN
Date Test: Not reported
Next Test Date: Not reported
Date Tank Closed: 12/15/1993
Register: True
Modified By: EJCALIFA
Last Modified: 04/14/2017
Material Name: #2 fuel oil (on-site consumption)

SPILLS:

Facility ID: 9413041
Facility Type: ER
Spill Number: 9413041
DER Facility ID: 92432
Site ID: 104693
DEC Region: 2
Closed Date: 1995-01-03
Spill Cause: Human Error
Spill Class: C4
SWIS: 0301
Spill Date: 1994-12-30
Investigator: SMMARTIN
Referred To: Not reported
Reported to Dept: 1994-12-30
CID: Not reported
Water Affected: Not reported
Spill Source: Institutional, Educational, Gov., Other
Spill Notifier: Responsible Party
Cleanup Ceased: 1995-01-03

Map ID
Direction
Distance
Elevation

MAP FINDINGS

Site

Database(s)

EDR ID Number
EPA ID Number

2380 RYER AVENUE (Continued)

S102149271

Cleanup Meets Std: True
Last Inspection: Not reported
Recommended Penalty: False
UST Trust: False
Remediation Phase: 0
Date Entered In Computer: 1995-01-31
Spill Record Last Update: 2004-09-30
Spiller Name: Not reported
Spiller Company: CASTLE OIL
Spiller Address: 290 LOCUST AVE
Spiller Company: 001
Contact Name: Not reported
DEC Memo: "Prior to Sept, 2004 data translation this spill Lead_DEC Field was MARTINKAT "
Remarks: "TANK WAS OPEN SO 10 GAL WENT IN THE BASEMENT AND ALLEY OUTSIDE BLDG. IT'S CONTAINED-CASTLE OIL DOING CLEAN UP-NO CALL BACK NEEDED"

All Materials:
Site ID: 104693
Operable Unit ID: 1006665
Operable Unit: 01
Material ID: 375325
Material Code: 0002A
Material Name: #4 fuel oil
Case No.: Not reported
Material FA: Petroleum
Quantity: 20.00
Units: G
Recovered: .00
Oxygenate: Not reported

AB295
North
1/8-1/4
0.185 mi.
976 ft.

CON EDISON TRANSFORMER MANHOLE: 327
VALENTINE AVE & E 192ND ST
BRONX, NY 10460

RCRA NonGen / NLR 1016970049
NY MANIFEST NYP004437489

Site 4 of 5 in cluster AB

Relative:
Higher

RCRA NonGen / NLR:

Date form received by agency: 03/07/2014

Actual:
133 ft.

Facility name: CON EDISON TRANSFORMER MANHOLE: 327
Facility address: VALENTINE AVE & E 192ND ST
BRONX, NY 10460

EPA ID: NYP004437489
Mailing address: IRVING PL, 15TH FL NE
NEW YORK, NY 10003

Contact: THOMAS TEELING
Contact address: Not reported

Contact country: Not reported
Contact telephone: 212-460-3770

Contact email: Not reported

EPA Region: 02

Classification: Non-Generator

Description: Handler: Non-Generators do not presently generate hazardous waste

Handler Activities Summary:

U.S. importer of hazardous waste: No

Map ID
Direction
Distance
Elevation

MAP FINDINGS

Site

Database(s)

EDR ID Number
EPA ID Number

CON EDISON TRANSFORMER MANHOLE: 327 (Continued)

1016970049

Mixed waste (haz. and radioactive): No
Recycler of hazardous waste: No
Transporter of hazardous waste: No
Treater, storer or disposer of HW: No
Underground injection activity: No
On-site burner exemption: No
Furnace exemption: No
Used oil fuel burner: No
Used oil processor: No
User oil refiner: No
Used oil fuel marketer to burner: No
Used oil Specification marketer: No
Used oil transfer facility: No
Used oil transporter: No

Historical Generators:

Date form received by agency: 02/07/2014
Site name: CON EDISON TRANSFORMER MANHOLE: 327
Classification: Conditionally Exempt Small Quantity Generator

Violation Status: No violations found

NY MANIFEST:

Country: USA
EPA ID: NYP004437489
Facility Status: Not reported
Location Address 1: VALENTINE AVE & E 192 ST
Code: BP
Location Address 2: Not reported
Total Tanks: Not reported
Location City: BRONX
Location State: NY
Location Zip: 10461
Location Zip 4: Not reported

NY MANIFEST:

EPAID: NYP004437489
Mailing Name: CON EDISON
Mailing Contact: CON EDISON
Mailing Address 1: 4 IRVING PLACE
Mailing Address 2: 15TH FL
Mailing City: NEW YORK
Mailing State: NY
Mailing Zip: 10003
Mailing Zip 4: Not reported
Mailing Country: USA
Mailing Phone: Not reported

NY MANIFEST:

Document ID: Not reported
Manifest Status: Not reported
seq: Not reported
Year: 2014
Trans1 State ID: NJ0000027193
Trans2 State ID: Not reported
Generator Ship Date: 02/07/2014
Trans1 Recv Date: 02/07/2014

Map ID
 Direction
 Distance
 Elevation

MAP FINDINGS

Site

Database(s)

EDR ID Number
 EPA ID Number

CON EDISON TRANSFORMER MANHOLE: 327 (Continued)

1016970049

Trans2 Recv Date: Not reported
 TSD Site Recv Date: 02/10/2014
 Part A Recv Date: Not reported
 Part B Recv Date: Not reported
 Generator EPA ID: NYP004437489
 Trans1 EPA ID: Not reported
 Trans2 EPA ID: Not reported
 TSD ID 1: NJD002200046
 TSD ID 2: Not reported
 Manifest Tracking Number: 011696380JJK
 Import Indicator: N
 Export Indicator: N
 Discr Quantity Indicator: N
 Discr Type Indicator: N
 Discr Residue Indicator: N
 Discr Partial Reject Indicator: N
 Discr Full Reject Indicator: N
 Manifest Ref Number: Not reported
 Alt Facility RCRA ID: Not reported
 Alt Facility Sign Date: Not reported
 MGMT Method Type Code: H110
 Waste Code: Not reported
 Waste Code: Not reported
 Waste Code: Not reported
 Waste Code: Not reported
 Waste Code: Not reported
 Waste Code: Not reported
 Quantity: 2000
 Units: P - Pounds
 Number of Containers: 1
 Container Type: TT - Cargo tank, tank trucks
 Handling Method: T Chemical, physical, or biological treatment.
 Specific Gravity: 1
 Waste Code: D008
 Waste Code 1_2: Not reported
 Waste Code 1_3: Not reported
 Waste Code 1_4: Not reported
 Waste Code 1_5: Not reported
 Waste Code 1_6: Not reported

[Click this hyperlink](#) while viewing on your computer to access
 -1 additional NY MANIFEST: record(s) in the EDR Site Report.

AF296
SW
1/8-1/4
0.185 mi.
978 ft.

ROSH MGMT LLC
2381 VALENTINE AVENUE
BRONX, NY 10458

NY AST **A100173472**
N/A

Site 2 of 15 in cluster AF

Relative:
Higher
Actual:
119 ft.

AST:
 Region: STATE
 DEC Region: 2
 Site Status: Active
 Facility Id: 2-480649
 Program Type: PBS
 UTM X: 592971.27566
 UTM Y: 4523691.72871

Map ID
Direction
Distance
Elevation

MAP FINDINGS

Site

Database(s)

EDR ID Number
EPA ID Number

ROSH MGMT LLC (Continued)

A100173472

Expiration Date: 04/30/2022
Site Type: Apartment Building/Office Building

Affiliation Records:

Site Id: 21456
Affiliation Type: Mail Contact
Company Name: ROSH MGMT LLC
Contact Type: PARTNER
Contact Name: MICHAEL ASHERIAN
Address1: PO BOX 231024
Address2: Not reported
City: GREAT NECK
State: NY
Zip Code: 11023
Country Code: 001
Phone: (516) 312-3931
EMail: RGODOLIAN@GMAIL.COM
Fax Number: Not reported
Modified By: DMPOKRZY
Date Last Modified: 2017-06-12

Site Id: 21456
Affiliation Type: Facility Operator
Company Name: ROSH MGMT LLC
Contact Type: Not reported
Contact Name: MICHAEL ASHERIAN
Address1: Not reported
Address2: Not reported
City: Not reported
State: NN
Zip Code: Not reported
Country Code: 999
Phone: (516) 312-3931
EMail: Not reported
Fax Number: Not reported
Modified By: DMMOLOUG
Date Last Modified: 2012-05-21

Site Id: 21456
Affiliation Type: Emergency Contact
Company Name: ROSH MGMT LLC
Contact Type: Not reported
Contact Name: MICHAEL ASHERIAN
Address1: Not reported
Address2: Not reported
City: Not reported
State: NN
Zip Code: Not reported
Country Code: 999
Phone: (516) 312-3931
EMail: Not reported
Fax Number: Not reported
Modified By: DMMOLOUG
Date Last Modified: 2012-05-21

Site Id: 21456
Affiliation Type: Facility Owner
Company Name: ROSH MGMT LLC

Map ID
Direction
Distance
Elevation

MAP FINDINGS

Site

Database(s)

EDR ID Number
EPA ID Number

ROSH MGMT LLC (Continued)

A100173472

Contact Type: PARTNER
Contact Name: RAFAL GODOLIAN
Address1: PO BOX 231024
Address2: Not reported
City: GREAT NECK
State: NY
Zip Code: 11023
Country Code: 001
Phone: (516) 312-3931
EMail: Not reported
Fax Number: Not reported
Modified By: DMPOKRZY
Date Last Modified: 2017-06-12

Tank Info:

Tank Number: 001
Tank Id: 39023
Material Code: 0003
Common Name of Substance: #6 Fuel Oil (On-Site Consumption)

Equipment Records:

C00 - Pipe Location - No Piping
D02 - Pipe Type - Galvanized Steel
F00 - Pipe External Protection - None
B00 - Tank External Protection - None
I04 - Overfill - Product Level Gauge (A/G)
K00 - Spill Prevention - None
L09 - Piping Leak Detection - Exempt Suction Piping
E00 - Piping Secondary Containment - None
H00 - Tank Leak Detection - None
A01 - Tank Internal Protection - Epoxy Liner
J02 - Dispenser - Suction Dispenser
G00 - Tank Secondary Containment - None

Tank Location: 1
Tank Type: Steel/Carbon Steel/Iron
Tank Status: Temporarily Out of Service
Pipe Model: Not reported
Install Date: 10/10/1988
Capacity Gallons: 5000
Tightness Test Method: NN
Date Test: Not reported
Next Test Date: Not reported
Date Tank Closed: Not reported
Register: True
Modified By: DMPOKRZY
Last Modified: 06/12/2017
Material Name: #6 fuel oil (on-site consumption)

MAP FINDINGS

Map ID
Direction
Distance
Elevation

Site

Database(s)

EDR ID Number
EPA ID Number

AC297
NW
1/8-1/4
0.185 mi.
979 ft.

CON EDISON
2510 CRESTON AV
BRONX, NY 10468

Site 8 of 13 in cluster AC

NY MANIFEST **S117317613**
N/A

Relative:
Higher

Actual:
128 ft.

NY MANIFEST:
Country: USA
EPA ID: NYP004650637
Facility Status: Not reported
Location Address 1: 2510 CRESTON AV
Code: BP
Location Address 2: SB 2596
Total Tanks: Not reported
Location City: BRONX
Location State: NY
Location Zip: 10468
Location Zip 4: Not reported

NY MANIFEST:
EPAID: NYP004650637
Mailing Name: CON EDISON
Mailing Contact: CON EDISON
Mailing Address 1: 4 IRVING PL
Mailing Address 2: 15TH FL
Mailing City: NEW YORK
Mailing State: NY
Mailing Zip: 10003
Mailing Zip 4: Not reported
Mailing Country: USA
Mailing Phone: Not reported

[Click this hyperlink](#) while viewing on your computer to access
-1 additional NY MANIFEST: record(s) in the EDR Site Report.

AC298
NW
1/8-1/4
0.185 mi.
979 ft.

CON EDISON
2510 CRESTON AV
BRONX, NY 10468

Site 9 of 13 in cluster AC

NY MANIFEST **S117317601**
N/A

Relative:
Higher

Actual:
128 ft.

NY MANIFEST:
Country: USA
EPA ID: NYP004650537
Facility Status: Not reported
Location Address 1: 2510 CRESTON AV
Code: BP
Location Address 2: SB2596
Total Tanks: Not reported
Location City: BRONX
Location State: NY
Location Zip: 10468
Location Zip 4: Not reported

NY MANIFEST:
EPAID: NYP004650537
Mailing Name: CON EDISON
Mailing Contact: CON EDISON
Mailing Address 1: 4 IRVING PL
Mailing Address 2: 15TH FL

Map ID
Direction
Distance
Elevation

MAP FINDINGS

Site

Database(s)

EDR ID Number
EPA ID Number

CON EDISON (Continued)

S117317601

Mailing City: NEW YORK
Mailing State: NY
Mailing Zip: 10003
Mailing Zip 4: Not reported
Mailing Country: USA
Mailing Phone: Not reported

NY MANIFEST:

Document ID: Not reported
Manifest Status: Not reported
seq: Not reported
Year: 2014
Trans1 State ID: NJD003812047
Trans2 State ID: Not reported
Generator Ship Date: 09/08/2014
Trans1 Recv Date: 09/08/2014
Trans2 Recv Date: Not reported
TSD Site Recv Date: 09/12/2014
Part A Recv Date: Not reported
Part B Recv Date: Not reported
Generator EPA ID: NYP004650537
Trans1 EPA ID: Not reported
Trans2 EPA ID: Not reported
TSDF ID 1: NJD991291105
TSDF ID 2: Not reported
Manifest Tracking Number: 002563677GBF
Import Indicator: N
Export Indicator: N
Discr Quantity Indicator: N
Discr Type Indicator: N
Discr Residue Indicator: N
Discr Partial Reject Indicator: N
Discr Full Reject Indicator: N
Manifest Ref Number: Not reported
Alt Facility RCRA ID: Not reported
Alt Facility Sign Date: Not reported
MGMT Method Type Code: H110
Waste Code: Not reported
Waste Code: Not reported
Waste Code: Not reported
Waste Code: Not reported
Waste Code: Not reported
Waste Code: Not reported
Quantity: 500
Units: P - Pounds
Number of Containers: 1
Container Type: TT - Cargo tank, tank trucks
Handling Method: T Chemical, physical, or biological treatment.
Specific Gravity: 1
Waste Code: D008
Waste Code 1_2: Not reported
Waste Code 1_3: Not reported
Waste Code 1_4: Not reported
Waste Code 1_5: Not reported
Waste Code 1_6: Not reported

Map ID
Direction
Distance
Elevation

MAP FINDINGS

Site

Database(s)

EDR ID Number
EPA ID Number

CON EDISON (Continued)

S117317601

[Click this hyperlink](#) while viewing on your computer to access
-1 additional NY MANIFEST: record(s) in the EDR Site Report.

AG299
NNW
1/8-1/4
0.187 mi.
985 ft.

2545 GRAND CONCOURSE CORP.
2545 GRAND CONCOURSE
BRONX, NY 10468
Site 1 of 9 in cluster AG

NY AST A100175595
N/A

Relative:
Higher
Actual:
129 ft.

AST:
Region: STATE
DEC Region: 2
Site Status: Active
Facility Id: 2-605326
Program Type: PBS
UTM X: 592987.38276
UTM Y: 4524205.44795
Expiration Date: 03/02/2021
Site Type: Apartment Building/Office Building

Affiliation Records:
Site Id: 27195
Affiliation Type: Facility Owner
Company Name: 2545 GRAND CONCOURSE CORP
Contact Type: MANAGER
Contact Name: RICHARD MAURICE
Address1: PO BOX 630103
Address2: Not reported
City: LITTLE NECK
State: NY
Zip Code: 11363
Country Code: 001
Phone: (212) 828-3645
EMail: Not reported
Fax Number: Not reported
Modified By: MRBARROW
Date Last Modified: 2016-05-20

Site Id: 27195
Affiliation Type: Mail Contact
Company Name: 2545 GRAND CONCOURSE CORP.
Contact Type: Not reported
Contact Name: RICHARD MAURICE
Address1: P.O. BOX 630103
Address2: Not reported
City: LITTLE NECK
State: NY
Zip Code: 11363
Country Code: 001
Phone: (516) 829-9600
EMail: RICH@DARIKONY.COM
Fax Number: Not reported
Modified By: JAAVERSA
Date Last Modified: 2018-07-13

Site Id: 27195
Affiliation Type: Facility Operator
Company Name: 2545 GRAND CONCOURSE CORP.

Map ID
Direction
Distance
Elevation

MAP FINDINGS

Site

Database(s)

EDR ID Number
EPA ID Number

2545 GRAND CONCOURSE CORP. (Continued)

A100175595

Contact Type: Not reported
Contact Name: MANNY ROMAN
Address1: Not reported
Address2: Not reported
City: Not reported
State: NN
Zip Code: Not reported
Country Code: 001
Phone: (718) 220-4233
EMail: Not reported
Fax Number: Not reported
Modified By: NRLOMBAR
Date Last Modified: 2014-07-24

Site Id: 27195
Affiliation Type: Emergency Contact
Company Name: OLGA RIO
Contact Type: Not reported
Contact Name: MANNY ROMAN
Address1: Not reported
Address2: Not reported
City: Not reported
State: NN
Zip Code: Not reported
Country Code: 001
Phone: (918) 918-0516
EMail: Not reported
Fax Number: Not reported
Modified By: TRANSLAT
Date Last Modified: 2004-03-04

Tank Info:

Tank Number: 001
Tank Id: 59724
Material Code: 0001
Common Name of Substance: #2 Fuel Oil (On-Site Consumption)

Equipment Records:

K00 - Spill Prevention - None
B01 - Tank External Protection - Painted/Asphalt Coating
D01 - Pipe Type - Steel/Carbon Steel/Iron
F01 - Pipe External Protection - Painted/Asphalt Coating
A00 - Tank Internal Protection - None
I04 - Overfill - Product Level Gauge (A/G)
C00 - Pipe Location - No Piping
I05 - Overfill - Vent Whistle
L09 - Piping Leak Detection - Exempt Suction Piping
E00 - Piping Secondary Containment - None
G03 - Tank Secondary Containment - Vault (w/o access)
H00 - Tank Leak Detection - None
J02 - Dispenser - Suction Dispenser
Tank Location: 3
Tank Type: Steel/Carbon Steel/Iron
Tank Status: In Service
Pipe Model: Not reported

Map ID
Direction
Distance
Elevation

MAP FINDINGS

Site

Database(s)

EDR ID Number
EPA ID Number

2545 GRAND CONCOURSE CORP. (Continued)

A100175595

Install Date: 07/01/1976
Capacity Gallons: 5000
Tightness Test Method: NN
Date Test: Not reported
Next Test Date: Not reported
Date Tank Closed: Not reported
Register: True
Modified By: MRBARROW
Last Modified: 04/14/2017
Material Name: #2 fuel oil (on-site consumption)

AB300
North
1/8-1/4
0.187 mi.
985 ft.

CON EDISON SERVICE BOX: 17304
E KINGSBRIDGE RD & E 192ND ST
BRONX, NY 10451

RCRA NonGen / NLR 1016969470
NY MANIFEST NYP004431367

Site 5 of 5 in cluster AB

Relative:
Higher

RCRA NonGen / NLR:

Actual:
133 ft.

Date form received by agency: 03/01/2014
Facility name: CON EDISON SERVICE BOX: 17304
Facility address: E KINGSBRIDGE RD & E 192ND ST
BRONX, NY 10451
EPA ID: NYP004431367
Mailing address: IRVING PL, 15TH FL NE
NEW YORK, NY 10003
Contact: THOMAS TEELING
Contact address: Not reported
Contact country: Not reported
Contact telephone: 212-460-3770
Contact email: Not reported
EPA Region: 02
Classification: Non-Generator
Description: Handler: Non-Generators do not presently generate hazardous waste

Handler Activities Summary:

U.S. importer of hazardous waste: No
Mixed waste (haz. and radioactive): No
Recycler of hazardous waste: No
Transporter of hazardous waste: No
Treater, storer or disposer of HW: No
Underground injection activity: No
On-site burner exemption: No
Furnace exemption: No
Used oil fuel burner: No
Used oil processor: No
Used oil refiner: No
Used oil fuel marketer to burner: No
Used oil Specification marketer: No
Used oil transfer facility: No
Used oil transporter: No

Historical Generators:

Date form received by agency: 02/01/2014
Site name: CON EDISON SERVICE BOX: 17304
Classification: Conditionally Exempt Small Quantity Generator

Map ID
Direction
Distance
Elevation

MAP FINDINGS

Site

Database(s)

EDR ID Number
EPA ID Number

CON EDISON SERVICE BOX: 17304 (Continued)

1016969470

Violation Status: No violations found

NY MANIFEST:

Country: USA
EPA ID: NYP004431367
Facility Status: Not reported
Location Address 1: E KINGSBRIDGE RD E 192
Code: BP
Location Address 2: Not reported
Total Tanks: Not reported
Location City: BRONX
Location State: NY
Location Zip: 10461
Location Zip 4: Not reported

NY MANIFEST:

EPAID: NYP004431367
Mailing Name: CON EDISON
Mailing Contact: CON EDISON
Mailing Address 1: 4 IRVING PLACE
Mailing Address 2: 15TH FL
Mailing City: NEW YORK
Mailing State: NY
Mailing Zip: 10003
Mailing Zip 4: Not reported
Mailing Country: USA
Mailing Phone: Not reported

NY MANIFEST:

Document ID: Not reported
Manifest Status: Not reported
seq: Not reported
Year: 2014
Trans1 State ID: NYD006982359
Trans2 State ID: Not reported
Generator Ship Date: 02/01/2014
Trans1 Recv Date: 02/01/2014
Trans2 Recv Date: Not reported
TSD Site Recv Date: 02/04/2014
Part A Recv Date: Not reported
Part B Recv Date: Not reported
Generator EPA ID: NYP004431367
Trans1 EPA ID: Not reported
Trans2 EPA ID: Not reported
TSDF ID 1: NJD002200046
TSDF ID 2: Not reported
Manifest Tracking Number: 011692776JJK
Import Indicator: N
Export Indicator: N
Discr Quantity Indicator: N
Discr Type Indicator: N
Discr Residue Indicator: N
Discr Partial Reject Indicator: N
Discr Full Reject Indicator: N
Manifest Ref Number: Not reported
Alt Facility RCRA ID: Not reported
Alt Facility Sign Date: Not reported
MGMT Method Type Code: H110

Map ID
Direction
Distance
Elevation

MAP FINDINGS

Site

Database(s)

EDR ID Number
EPA ID Number

CON EDISON SERVICE BOX: 17304 (Continued)

1016969470

Waste Code: Not reported
Waste Code: Not reported
Waste Code: Not reported
Waste Code: Not reported
Waste Code: Not reported
Waste Code: Not reported
Quantity: 125
Units: P - Pounds
Number of Containers: 1
Container Type: TT - Cargo tank, tank trucks
Handling Method: T Chemical, physical, or biological treatment.
Specific Gravity: 1
Waste Code: D008
Waste Code 1_2: Not reported
Waste Code 1_3: Not reported
Waste Code 1_4: Not reported
Waste Code 1_5: Not reported
Waste Code 1_6: Not reported

[Click this hyperlink](#) while viewing on your computer to access
-1 additional NY MANIFEST: record(s) in the EDR Site Report.

V301
West
1/8-1/4
0.187 mi.
987 ft.

JOES CLEANERS
2434 CRESTON AVE
BRONX, NY 10468
Site 8 of 11 in cluster V

RCRA NonGen / NLR **1000137786**
FINDS **NYD981132418**
ECHO
NY MANIFEST

Relative:
Higher

RCRA NonGen / NLR:

Actual:
127 ft.

Date form received by agency: 01/01/2007
Facility name: JOES CLEANERS
Facility address: 2434 CRESTON AVE
BRONX, NY 10468-6762
EPA ID: NYD981132418
Mailing address: CRESTON AVE
BRONX, NY 10468
Contact: Not reported
Contact address: CRESTON AVE
BRONX, NY 10468
Contact country: US
Contact telephone: Not reported
Contact email: Not reported
EPA Region: 02
Land type: Facility is not located on Indian land. Additional information is not known.
Classification: Non-Generator
Description: Handler: Non-Generators do not presently generate hazardous waste

Owner/Operator Summary:

Owner/operator name: Not reported
Owner/operator address: NOT REQUIRED
NOT REQUIRED, WY 99999
Owner/operator country: US
Owner/operator telephone: 212-555-1212
Owner/operator email: Not reported
Owner/operator fax: Not reported
Owner/operator extension: Not reported

Map ID
Direction
Distance
Elevation

MAP FINDINGS

Site

Database(s)

EDR ID Number
EPA ID Number

JOES CLEANERS (Continued)

1000137786

Legal status: Private
Owner/Operator Type: Operator
Owner/Op start date: Not reported
Owner/Op end date: Not reported

Owner/operator name: Not reported
Owner/operator address: NOT REQUIRED
NOT REQUIRED, WY 99999

Owner/operator country: US
Owner/operator telephone: 212-555-1212
Owner/operator email: Not reported
Owner/operator fax: Not reported
Owner/operator extension: Not reported
Legal status: Private
Owner/Operator Type: Owner
Owner/Op start date: Not reported
Owner/Op end date: Not reported

Handler Activities Summary:

U.S. importer of hazardous waste: No
Mixed waste (haz. and radioactive): No
Recycler of hazardous waste: No
Transporter of hazardous waste: No
Treater, storer or disposer of HW: No
Underground injection activity: No
On-site burner exemption: No
Furnace exemption: No
Used oil fuel burner: No
Used oil processor: No
User oil refiner: No
Used oil fuel marketer to burner: No
Used oil Specification marketer: No
Used oil transfer facility: No
Used oil transporter: No

Historical Generators:

Date form received by agency: 01/01/2006
Site name: JOES CLEANERS
Classification: Not a generator, verified

Date form received by agency: 07/08/1999
Site name: JOES CLEANERS
Classification: Not a generator, verified

Date form received by agency: 09/04/1985
Site name: JOES CLEANERS
Classification: Large Quantity Generator

. Waste code: F002
. Waste name: THE FOLLOWING SPENT HALOGENATED SOLVENTS: TETRACHLOROETHYLENE, METHYLENE CHLORIDE, TRICHLOROETHYLENE, 1,1,1-TRICHLOROETHANE, CHLOROBENZENE, 1,1,2-TRICHLORO-1,2,2-TRIFLUOROETHANE, ORTHO-DICHLOROBENZENE, TRICHLOROFLUOROMETHANE, AND 1,1,2-TRICHLOROETHANE; ALL SPENT SOLVENT MIXTURES/BLENDS CONTAINING, BEFORE USE, A TOTAL OF TEN PERCENT OR MORE (BY VOLUME) OF ONE OR MORE OF THE ABOVE HALOGENATED SOLVENTS OR THOSE LISTED IN F001, F004, OR

Map ID
Direction
Distance
Elevation

MAP FINDINGS

Site

Database(s)

EDR ID Number
EPA ID Number

JOES CLEANERS (Continued)

1000137786

F005, AND STILL BOTTOMS FROM THE RECOVERY OF THESE SPENT SOLVENTS AND SPENT SOLVENT MIXTURES.

Facility Has Received Notices of Violations:

Regulation violated: Not reported
Area of violation: Generators - General
Date violation determined: 08/13/1990
Date achieved compliance: 08/13/1990
Violation lead agency: State
Enforcement action: Not reported
Enforcement action date: Not reported
Enf. disposition status: Not reported
Enf. disp. status date: Not reported
Enforcement lead agency: Not reported
Proposed penalty amount: Not reported
Final penalty amount: Not reported
Paid penalty amount: Not reported

Evaluation Action Summary:

Evaluation date: 08/13/1990
Evaluation: NON-FINANCIAL RECORD REVIEW
Area of violation: Generators - General
Date achieved compliance: 08/13/1990
Evaluation lead agency: State

FINDS:

Registry ID: 110004398928

Environmental Interest/Information System

RCRAInfo is a national information system that supports the Resource Conservation and Recovery Act (RCRA) program through the tracking of events and activities related to facilities that generate, transport, and treat, store, or dispose of hazardous waste. RCRAInfo allows RCRA program staff to track the notification, permit, compliance, and corrective action activities required under RCRA.

[Click this hyperlink](#) while viewing on your computer to access additional FINDS: detail in the EDR Site Report.

ECHO:

Envid: 1000137786
Registry ID: 110004398928
DFR URL: <http://echo.epa.gov/detailed-facility-report?fid=110004398928>

NY MANIFEST:

Country: USA
EPA ID: NYD981132418
Facility Status: Not reported
Location Address 1: 2434 CRESTON AVENUE
Code: BP
Location Address 2: Not reported
Total Tanks: Not reported
Location City: BRONX
Location State: NY

Map ID
Direction
Distance
Elevation

MAP FINDINGS

Site

Database(s)

EDR ID Number
EPA ID Number

JOES CLEANERS (Continued)

1000137786

Location Zip: 10468
Location Zip 4: Not reported

NY MANIFEST:
EPAID: NYD981132418
Mailing Name: JOES CLEANERS
Mailing Contact: JOES CLEANERS
Mailing Address 1: 2434 CRESTON AVENUE
Mailing Address 2: Not reported
Mailing City: BRONX
Mailing State: NY
Mailing Zip: 10468
Mailing Zip 4: Not reported
Mailing Country: USA
Mailing Phone: 2122954837

NY MANIFEST:
Document ID: NYC2366987
Manifest Status: C
seq: Not reported
Year: 1993
Trans1 State ID: AY9381NY
Trans2 State ID: Not reported
Generator Ship Date: 06/16/1993
Trans1 Recv Date: 06/16/1993
Trans2 Recv Date: / /
TSD Site Recv Date: 06/16/1993
Part A Recv Date: 07/02/1993
Part B Recv Date: 06/24/1993
Generator EPA ID: NYD981132418
Trans1 EPA ID: ILD984908202
Trans2 EPA ID: Not reported
TSDF ID 1: NYD980785760
TSDF ID 2: Not reported
Manifest Tracking Number: Not reported
Import Indicator: Not reported
Export Indicator: Not reported
Discr Quantity Indicator: Not reported
Discr Type Indicator: Not reported
Discr Residue Indicator: Not reported
Discr Partial Reject Indicator: Not reported
Discr Full Reject Indicator: Not reported
Manifest Ref Number: Not reported
Alt Facility RCRA ID: Not reported
Alt Facility Sign Date: Not reported
MGMT Method Type Code: Not reported
Waste Code: F002 - HALO SOLV + STILL BOTTOMS FM REC OF SOLV
Waste Code: Not reported
Waste Code: Not reported
Waste Code: Not reported
Waste Code: Not reported
Waste Code: Not reported
Quantity: 00195
Units: P - Pounds
Number of Containers: 001
Container Type: DF - Fiberboard or plastic drums (glass)
Handling Method: B Incineration, heat recovery, burning.

Map ID
Direction
Distance
Elevation

MAP FINDINGS

Site

Database(s)

EDR ID Number
EPA ID Number

JOES CLEANERS (Continued)

1000137786

Specific Gravity: 100

[Click this hyperlink](#) while viewing on your computer to access
-1 additional NY MANIFEST: record(s) in the EDR Site Report.

302
NW
1/8-1/4
0.187 mi.
987 ft.

**CON EDISON
2524 CRESTON AVE
BRONX, NY 10468**

NY AST U003384883
NY MANIFEST N/A

**Relative:
Higher**

AST:

**Actual:
128 ft.**

Region: STATE
DEC Region: 2
Site Status: Active
Facility Id: 2-099090
Program Type: PBS
UTM X: 592892.78983
UTM Y: 4524141.93443
Expiration Date: 08/17/2022
Site Type: Other

Affiliation Records:

Site Id: 2928
Affiliation Type: Facility Owner
Company Name: CRESTON CENTRAL LLC
Contact Type: EXEC DIRECTOR
Contact Name: ALICKSON ANDRE
Address1: 1009 E. 14TH STREET
Address2: Not reported
City: BROOKLYN
State: NY
Zip Code: 11230
Country Code: 001
Phone: (917) 697-8881
EMail: Not reported
Fax Number: Not reported
Modified By: ACDANIEL
Date Last Modified: 2017-09-13

Site Id: 2928
Affiliation Type: Mail Contact
Company Name: HELP USA CRESTON
Contact Type: Not reported
Contact Name: ALICKSON ANDRE
Address1: 2524 CRESTON AVE
Address2: Not reported
City: BRONX
State: NY
Zip Code: 10468
Country Code: 001
Phone: (347) 291-8472
EMail: AANDRE@HELPU.SA.ORG
Fax Number: Not reported
Modified By: ACDANIEL
Date Last Modified: 2017-09-13

Map ID
Direction
Distance
Elevation

MAP FINDINGS

Site

Database(s)

EDR ID Number
EPA ID Number

CON EDISON (Continued)

U003384883

Site Id: 2928
Affiliation Type: Facility Operator
Company Name: HELP USA CRESTON
Contact Type: Not reported
Contact Name: HELP USA
Address1: Not reported
Address2: Not reported
City: Not reported
State: NN
Zip Code: Not reported
Country Code: 001
Phone: (347) 291-8472
EMail: Not reported
Fax Number: Not reported
Modified By: KAKYER
Date Last Modified: 2012-10-15

Site Id: 2928
Affiliation Type: Emergency Contact
Company Name: CRESTON CENTRAL LLC
Contact Type: Not reported
Contact Name: SARAH HACKETT
Address1: Not reported
Address2: Not reported
City: Not reported
State: NN
Zip Code: Not reported
Country Code: 999
Phone: (347) 291-8472
EMail: Not reported
Fax Number: Not reported
Modified By: KAKYER
Date Last Modified: 2012-10-15

Tank Info:

Tank Number: 01
Tank Id: 4686
Material Code: 0001
Common Name of Substance: #2 Fuel Oil (On-Site Consumption)

Equipment Records:

I05 - Overfill - Vent Whistle
J02 - Dispenser - Suction Dispenser
G00 - Tank Secondary Containment - None
C03 - Pipe Location - Aboveground/Underground Combination
K00 - Spill Prevention - None
A00 - Tank Internal Protection - None
B01 - Tank External Protection - Painted/Asphalt Coating
D01 - Pipe Type - Steel/Carbon Steel/Iron
I04 - Overfill - Product Level Gauge (A/G)
L09 - Piping Leak Detection - Exempt Suction Piping
E00 - Piping Secondary Containment - None
H00 - Tank Leak Detection - None
F00 - Pipe External Protection - None

Tank Location: 1

Map ID
Direction
Distance
Elevation

MAP FINDINGS

Site

Database(s)

EDR ID Number
EPA ID Number

CON EDISON (Continued)

U003384883

Tank Type: Steel/Carbon Steel/Iron
Tank Status: In Service
Pipe Model: Not reported
Install Date: 02/06/1998
Capacity Gallons: 3000
Tightness Test Method: NN
Date Test: Not reported
Next Test Date: Not reported
Date Tank Closed: Not reported
Register: True
Modified By: ACDANIEL
Last Modified: 09/13/2017
Material Name: #2 fuel oil (on-site consumption)

NY MANIFEST:

Country: USA
EPA ID: NYP004627584
Facility Status: Not reported
Location Address 1: 2524 CRESTON AVE
Code: BP
Location Address 2: SB 2594
Total Tanks: Not reported
Location City: BRONX
Location State: NY
Location Zip: 10468
Location Zip 4: Not reported

NY MANIFEST:

EPAID: NYP004627584
Mailing Name: CON EDISON
Mailing Contact: TOM TEELING
Mailing Address 1: 4 IRVING PLACE 15TH FLOOR
Mailing Address 2: Not reported
Mailing City: NEW YORK
Mailing State: NY
Mailing Zip: 10003
Mailing Zip 4: Not reported
Mailing Country: USA
Mailing Phone: Not reported

NY MANIFEST:

Document ID: Not reported
Manifest Status: Not reported
seq: Not reported
Year: 2014
Trans1 State ID: NJD003812047
Trans2 State ID: Not reported
Generator Ship Date: 08/14/2014
Trans1 Recv Date: 08/14/2014
Trans2 Recv Date: Not reported
TSD Site Recv Date: 08/19/2014
Part A Recv Date: Not reported
Part B Recv Date: Not reported
Generator EPA ID: NYP004627584
Trans1 EPA ID: Not reported
Trans2 EPA ID: Not reported
TSDF ID 1: NJD991291105

Map ID
Direction
Distance
Elevation

MAP FINDINGS

Site

Database(s)

EDR ID Number
EPA ID Number

CON EDISON (Continued)

U003384883

TSDF ID 2: Not reported
Manifest Tracking Number: 002563133GBF
Import Indicator: N
Export Indicator: N
Discr Quantity Indicator: N
Discr Type Indicator: N
Discr Residue Indicator: N
Discr Partial Reject Indicator: N
Discr Full Reject Indicator: N
Manifest Ref Number: Not reported
Alt Facility RCRA ID: Not reported
Alt Facility Sign Date: Not reported
MGMT Method Type Code: H110
Waste Code: Not reported
Waste Code: Not reported
Waste Code: Not reported
Waste Code: Not reported
Waste Code: Not reported
Waste Code: Not reported
Quantity: 500
Units: P - Pounds
Number of Containers: 1
Container Type: TT - Cargo tank, tank trucks
Handling Method: T Chemical, physical, or biological treatment.
Specific Gravity: 1
Waste Code: D008
Waste Code 1_2: Not reported
Waste Code 1_3: Not reported
Waste Code 1_4: Not reported
Waste Code 1_5: Not reported
Waste Code 1_6: Not reported

Country: USA
EPA ID: NYP004823668
Facility Status: Not reported
Location Address 1: 2524 CRESTON AVE
Code: BP
Location Address 2: SB 2597
Total Tanks: Not reported
Location City: BRONX
Location State: NY
Location Zip: Not reported
Location Zip 4: Not reported

NY MANIFEST:

EPAID: NYP004823668
Mailing Name: CON EDISON
Mailing Contact: DENNIS HUACON
Mailing Address 1: 4 IRVING PL 15TH FL
Mailing Address 2: Not reported
Mailing City: NEW YORK
Mailing State: NY
Mailing Zip: 10003
Mailing Zip 4: Not reported
Mailing Country: USA
Mailing Phone: 2124603770

Map ID
Direction
Distance
Elevation

MAP FINDINGS

Site

Database(s)

EDR ID Number
EPA ID Number

CON EDISON (Continued)

U003384883

NY MANIFEST:

Document ID:	Not reported
Manifest Status:	Not reported
seq:	Not reported
Year:	2015
Trans1 State ID:	NJ0000027193
Trans2 State ID:	Not reported
Generator Ship Date:	08/13/2015
Trans1 Recv Date:	08/13/2015
Trans2 Recv Date:	Not reported
TSD Site Recv Date:	08/14/2015
Part A Recv Date:	Not reported
Part B Recv Date:	Not reported
Generator EPA ID:	NYP004823668
Trans1 EPA ID:	Not reported
Trans2 EPA ID:	Not reported
TSD ID 1:	NJD002200046
TSD ID 2:	Not reported
Manifest Tracking Number:	014466090JJK
Import Indicator:	N
Export Indicator:	N
Discr Quantity Indicator:	N
Discr Type Indicator:	N
Discr Residue Indicator:	N
Discr Partial Reject Indicator:	N
Discr Full Reject Indicator:	N
Manifest Ref Number:	Not reported
Alt Facility RCRA ID:	Not reported
Alt Facility Sign Date:	Not reported
MGMT Method Type Code:	H110
Waste Code:	Not reported
Waste Code:	Not reported
Waste Code:	Not reported
Waste Code:	Not reported
Waste Code:	Not reported
Waste Code:	Not reported
Quantity:	500
Units:	P - Pounds
Number of Containers:	1
Container Type:	TT - Cargo tank, tank trucks
Handling Method:	T Chemical, physical, or biological treatment.
Specific Gravity:	1
Waste Code:	D008
Waste Code 1_2:	Not reported
Waste Code 1_3:	Not reported
Waste Code 1_4:	Not reported
Waste Code 1_5:	Not reported
Waste Code 1_6:	Not reported

[Click this hyperlink](#) while viewing on your computer to access
-1 additional NY MANIFEST: record(s) in the EDR Site Report.

Map ID
Direction
Distance
Elevation

MAP FINDINGS

Site

Database(s) EDR ID Number
EPA ID Number

AH303 **FORDHAM FIVE ASSOCIATES LLC**
West **2420 CRESTON AVENUE**
1/8-1/4 **BRONX, NY 10468**
0.188 mi.
993 ft. **Site 1 of 6 in cluster AH**

NY AST **A100300690**
N/A

Relative:
Higher
Actual:
128 ft.

AST:
Region: STATE
DEC Region: 2
Site Status: Unregulated/Closed
Facility Id: 2-241733
Program Type: PBS
UTM X: 592805.08546
UTM Y: 4523933.67153
Expiration Date: N/A
Site Type: Apartment Building/Office Building

Affiliation Records:
Site Id: 9224
Affiliation Type: Facility Owner
Company Name: FORDHAM FIVE ASSOCIATES LLC
Contact Type: Not reported
Contact Name: Not reported
Address1: 2130 BROADWAY SUITE 204
Address2: Not reported
City: NEW YORK
State: NY
Zip Code: 10023
Country Code: 001
Phone: (212) 496-2807
EMail: Not reported
Fax Number: Not reported
Modified By: NRLOMBAR
Date Last Modified: 2014-06-03

Site Id: 9224
Affiliation Type: Mail Contact
Company Name: LEOR MANAGEMENT CORP.
Contact Type: Not reported
Contact Name: DAVID ABECASSIS
Address1: 2130 BROADWAY
Address2: SUITE 204
City: NEW YORK
State: NY
Zip Code: 10023
Country Code: 001
Phone: (212) 496-2807
EMail: LEORMGT@GMAIL.COM
Fax Number: Not reported
Modified By: NRLOMBAR
Date Last Modified: 2014-06-03

Site Id: 9224
Affiliation Type: Facility Operator
Company Name: FORDHAM FIVE ASSOCIATES LLC
Contact Type: Not reported
Contact Name: CARMELO MONEGRO
Address1: Not reported
Address2: Not reported
City: Not reported

Map ID
Direction
Distance
Elevation

MAP FINDINGS

Site

Database(s)

EDR ID Number
EPA ID Number

FORDHAM FIVE ASSOCIATES LLC (Continued)

A100300690

State: NN
Zip Code: Not reported
Country Code: 001
Phone: (347) 271-4437
EMail: Not reported
Fax Number: Not reported
Modified By: NRLOMBAR
Date Last Modified: 2014-06-03

Site Id: 9224
Affiliation Type: Emergency Contact
Company Name: FORDHAM FIVE ASSOCIATES
Contact Type: Not reported
Contact Name: DAVID ABECASSIS
Address1: Not reported
Address2: Not reported
City: Not reported
State: NN
Zip Code: Not reported
Country Code: 001
Phone: (212) 496-2807
EMail: Not reported
Fax Number: Not reported
Modified By: TRANSLAT
Date Last Modified: 2004-03-04

Tank Info:

Tank Number: 001
Tank Id: 9965
Material Code: 0001
Common Name of Substance: #2 Fuel Oil (On-Site Consumption)

Equipment Records:

B00 - Tank External Protection - None
C00 - Pipe Location - No Piping
F00 - Pipe External Protection - None
H00 - Tank Leak Detection - None
L09 - Piping Leak Detection - Exempt Suction Piping
E00 - Piping Secondary Containment - None
I04 - Overfill - Product Level Gauge (A/G)
G00 - Tank Secondary Containment - None
J02 - Dispenser - Suction Dispenser
K00 - Spill Prevention - None
A00 - Tank Internal Protection - None
D01 - Pipe Type - Steel/Carbon Steel/Iron
3
Tank Location: Steel/Carbon Steel/Iron
Tank Type: Closed - Removed
Tank Status: Not reported
Pipe Model: 01/01/1937
Install Date: 5000
Capacity Gallons: NN
Tightness Test Method: Not reported
Date Test: Not reported
Next Test Date: 01/28/2014
Date Tank Closed:

Map ID
Direction
Distance
Elevation

MAP FINDINGS

Site

Database(s)

EDR ID Number
EPA ID Number

FORDHAM FIVE ASSOCIATES LLC (Continued)

A100300690

Register: True
Modified By: NRLOMBAR
Last Modified: 04/14/2017
Material Name: #2 fuel oil (on-site consumption)

**AI304
SSE
1/8-1/4
0.189 mi.
998 ft.**

**CON EDISON
2380 WEBSTER AVE
BRONX, NY 10456**

RCRA NonGen / NLR

**1019903864
NYP004790911**

Site 1 of 11 in cluster AI

**Relative:
Lower**

RCRA NonGen / NLR:

**Actual:
55 ft.**

Date form received by agency: 06/05/2015
Facility name: CON EDISON
Facility address: 2380 WEBSTER AVE
BRONX, NY 10456
EPA ID: NYP004790911
Mailing address: IRVING PL 15TH FL NE
NEW YORK, NY 10003
Contact: THOMAS TEELING
Contact address: Not reported
Not reported
Contact country: Not reported
Contact telephone: 212-460-3770
Contact email: Not reported
EPA Region: 02
Classification: Non-Generator
Description: Handler: Non-Generators do not presently generate hazardous waste

Handler Activities Summary:

U.S. importer of hazardous waste: No
Mixed waste (haz. and radioactive): No
Recycler of hazardous waste: No
Transporter of hazardous waste: No
Treater, storer or disposer of HW: No
Underground injection activity: No
On-site burner exemption: No
Furnace exemption: No
Used oil fuel burner: No
Used oil processor: No
User oil refiner: No
Used oil fuel marketer to burner: No
Used oil Specification marketer: No
Used oil transfer facility: No
Used oil transporter: No

Historical Generators:

Date form received by agency: 06/05/2015
Site name: CON EDISON
Classification: Large Quantity Generator

Violation Status: No violations found

Map ID
Direction
Distance
Elevation

MAP FINDINGS

Site

Database(s)

EDR ID Number
EPA ID Number

AI305
SSE
1/8-1/4
0.189 mi.
998 ft.

CON EDISON
2380 WEBSTER AVE
BRONX, NY 10456
Site 2 of 11 in cluster AI

NJ MANIFEST S120672494
N/A

Relative:
Lower
Actual:
55 ft.

NJ MANIFEST:
EPA Id: NYP004790911
Mail Address: IRVING PL 15TH FL NE
Mail City/State/Zip: NEW YORK, NY 10003
Facility Phone: Not reported
Emergency Phone: Not reported
Contact: THOMAS TEELING
Comments: Not reported
SIC Code: Not reported
County: NY005
Municipal: Not reported
Previous EPA Id: Not reported
Gen Flag: Not reported
Trans Flag: Not reported
TSDF Flag: Not reported
Name Change: Not reported
Date Change: Not reported

Manifest:
Manifest Number: 014088212JJK
EPA ID: NYP004790911
Date Shipped: 6/5/2015
TSDF EPA ID: NJD002200046
Transporter EPA ID: NJ0000027193
Transporter 2 EPA ID: Not reported
Transporter 3 EPA ID: Not reported
Transporter 4 EPA ID: Not reported
Transporter 5 EPA ID: Not reported
Transporter 6 EPA ID: Not reported
Transporter 7 EPA ID: Not reported
Transporter 8 EPA ID: Not reported
Transporter 9 EPA ID: Not reported
Transporter 10 EPA ID: Not reported
Date Trans1 Transported Waste: Not reported
Date Trans2 Transported Waste: Not reported
Date Trans3 Transported Waste: Not reported
Date Trans4 Transported Waste: Not reported
Date Trans5 Transported Waste: Not reported
Date Trans6 Transported Waste: Not reported
Date Trans7 Transported Waste: Not reported
Date Trans8 Transported Waste: Not reported
Date Trans9 Transported Waste: Not reported
Date Trans10 Transported Waste: Not reported
Date TSDF Received Waste: Not reported
TSDF EPA Facility Name: Not reported
QTY Units: Not reported
Transporter SEQ ID: Not reported
Transporter-1 Date: Not reported
Waste SEQ ID: Not reported
Waste Type Code 2: Not reported
Waste Type Code 3: Not reported
Waste Type Code 4: Not reported
Waste Type Code 5: Not reported
Waste Type Code 6: Not reported

Map ID
Direction
Distance
Elevation

MAP FINDINGS

Site

Database(s)

EDR ID Number
EPA ID Number

CON EDISON (Continued)

S120672494

Date Accepted: Not reported
Manifest Discrepancy Type: Not reported
Data Entry Number: Not reported
Was Load Rejected: NEW YORK, NY 10003
Reason Load Was Rejected: Not reported

**AI306
SSE
1/8-1/4
0.189 mi.
998 ft.**

**CON EDISON
2380 WEBSTER AVE
BRONX, NY 10456**

**NY MANIFEST S118256657
N/A**

Site 3 of 11 in cluster AI

**Relative:
Lower
Actual:
55 ft.**

NY MANIFEST:
Country: USA
EPA ID: NYP004790911
Facility Status: Not reported
Location Address 1: 2380 WEBSTER AVE
Code: BP
Location Address 2: SB 10538
Total Tanks: Not reported
Location City: BRONX
Location State: NY
Location Zip: Not reported
Location Zip 4: Not reported

NY MANIFEST:
EPAID: NYP004790911
Mailing Name: CON EDISON
Mailing Contact: DENNIS HUACON
Mailing Address 1: 4 IRVING PL 15TH FL
Mailing Address 2: Not reported
Mailing City: NEW YORK
Mailing State: NY
Mailing Zip: 10003
Mailing Zip 4: Not reported
Mailing Country: USA
Mailing Phone: 2124603770

NY MANIFEST:
Document ID: Not reported
Manifest Status: Not reported
seq: Not reported
Year: 2015
Trans1 State ID: NJ0000027193
Trans2 State ID: Not reported
Generator Ship Date: 06/05/2015
Trans1 Recv Date: 06/05/2015
Trans2 Recv Date: Not reported
TSD Site Recv Date: 06/08/2015
Part A Recv Date: Not reported
Part B Recv Date: Not reported
Generator EPA ID: NYP004790911
Trans1 EPA ID: Not reported
Trans2 EPA ID: Not reported
TSD ID 1: NJD002200046
TSD ID 2: Not reported

Map ID
 Direction
 Distance
 Elevation

MAP FINDINGS

Site

Database(s)

EDR ID Number
 EPA ID Number

CON EDISON (Continued)

S118256657

Manifest Tracking Number: 014088212JJK
 Import Indicator: N
 Export Indicator: N
 Discr Quantity Indicator: N
 Discr Type Indicator: N
 Discr Residue Indicator: N
 Discr Partial Reject Indicator: N
 Discr Full Reject Indicator: N
 Manifest Ref Number: Not reported
 Alt Facility RCRA ID: Not reported
 Alt Facility Sign Date: Not reported
 MGMT Method Type Code: H110
 Waste Code: Not reported
 Waste Code: Not reported
 Waste Code: Not reported
 Waste Code: Not reported
 Waste Code: Not reported
 Waste Code: Not reported
 Quantity: 500
 Units: P - Pounds
 Number of Containers: 1
 Container Type: TT - Cargo tank, tank trucks
 Handling Method: T Chemical, physical, or biological treatment.
 Specific Gravity: 1
 Waste Code: D008
 Waste Code 1_2: Not reported
 Waste Code 1_3: Not reported
 Waste Code 1_4: Not reported
 Waste Code 1_5: Not reported
 Waste Code 1_6: Not reported

[Click this hyperlink](#) while viewing on your computer to access
 -1 additional NY MANIFEST: record(s) in the EDR Site Report.

Y307
SE
1/8-1/4
0.190 mi.
1001 ft.

CON EDISON - MH MH-99
PARK AVENUE & E.188TH STREET
BRONX, NY 10458

RCRA NonGen / NLR 1008195593
NY MANIFEST NYP004109518

Site 5 of 6 in cluster Y

Relative:
Lower

RCRA NonGen / NLR:

Actual:
53 ft.

Date form received by agency: 02/27/2004
 Facility name: CON EDISON - MH MH-99
 Facility address: PARK AVENUE & E.188TH STREET
 BRONX, NY 10458
 EPA ID: NYP004109518
 Mailing address: 4 IRVING PLACE
 NEW YORK, NY 10003
 Contact: ANTHONY DRUMMINGS
 Contact address: 4 IRVING PLACE
 NEW YORK, NY 10003
 Contact country: US
 Contact telephone: 212-460-3770
 Contact email: Not reported
 EPA Region: 02
 Classification: Non-Generator
 Description: Handler: Non-Generators do not presently generate hazardous waste

Map ID
Direction
Distance
Elevation

MAP FINDINGS

Site

Database(s)

EDR ID Number
EPA ID Number

CON EDISON - MH MH-99 (Continued)

1008195593

Owner/Operator Summary:

Owner/operator name: CONSOLIDATED EDISON COMPANY OF NY, INC.
Owner/operator address: 4 IRVING PLACE
NEW YORK, NY 10003
Owner/operator country: US
Owner/operator telephone: Not reported
Owner/operator email: Not reported
Owner/operator fax: Not reported
Owner/operator extension: Not reported
Legal status: Private
Owner/Operator Type: Operator
Owner/Op start date: 04/07/2003
Owner/Op end date: Not reported

Owner/operator name: CONSOLIDATED EDISON COMPANY OF NY, INC.
Owner/operator address: 4 IRVING PLACE
NEW YORK, NY 10003
Owner/operator country: US
Owner/operator telephone: Not reported
Owner/operator email: Not reported
Owner/operator fax: Not reported
Owner/operator extension: Not reported
Legal status: Private
Owner/Operator Type: Owner
Owner/Op start date: 04/07/2003
Owner/Op end date: Not reported

Handler Activities Summary:

U.S. importer of hazardous waste: No
Mixed waste (haz. and radioactive): No
Recycler of hazardous waste: No
Transporter of hazardous waste: No
Treater, storer or disposer of HW: No
Underground injection activity: No
On-site burner exemption: No
Furnace exemption: No
Used oil fuel burner: No
Used oil processor: No
User oil refiner: No
Used oil fuel marketer to burner: No
Used oil Specification marketer: No
Used oil transfer facility: No
Used oil transporter: No

Historical Generators:

Date form received by agency: 02/26/2004
Site name: CON EDISON - MH MH-99
Classification: Not a generator, verified

Date form received by agency: 02/25/2004
Site name: CON EDISON - MH MH-99
Classification: Large Quantity Generator

. Waste code: D008
. Waste name: LEAD

Map ID
Direction
Distance
Elevation

MAP FINDINGS

Site

Database(s)

EDR ID Number
EPA ID Number

CON EDISON - MH MH-99 (Continued)

1008195593

Violation Status: No violations found

NY MANIFEST:
Country: USA
EPA ID: NYP004109518
Facility Status: Not reported
Location Address 1: PARK AV & E 188 ST MH99
Code: BP
Location Address 2: Not reported
Total Tanks: Not reported
Location City: BRONX
Location State: NY
Location Zip: Not reported
Location Zip 4: Not reported

NY MANIFEST:
EPAID: NYP004109518
Mailing Name: CONSOLIDATED EDISON
Mailing Contact: FRANKLIN MURRAY
Mailing Address 1: 4 IRVING PLACE RM 828
Mailing Address 2: Not reported
Mailing City: NEW YORK
Mailing State: NY
Mailing Zip: 10003
Mailing Zip 4: Not reported
Mailing Country: USA
Mailing Phone: 2124602808

NY MANIFEST:
Document ID: CTF1111876
Manifest Status: Not reported
seq: 01
Year: 2003
Trans1 State ID: 554444MA
Trans2 State ID: 554444MA
Generator Ship Date: 04/09/2003
Trans1 Recv Date: 04/09/2003
Trans2 Recv Date: 04/10/2003
TSD Site Recv Date: 04/14/2003
Part A Recv Date: Not reported
Part B Recv Date: Not reported
Generator EPA ID: NYP004109518
Trans1 EPA ID: MAD039322250
Trans2 EPA ID: MAD039322250
TSDF ID 1: CTD000604488
TSDF ID 2: Not reported
Manifest Tracking Number: Not reported
Import Indicator: Not reported
Export Indicator: Not reported
Discr Quantity Indicator: Not reported
Discr Type Indicator: Not reported
Discr Residue Indicator: Not reported
Discr Partial Reject Indicator: Not reported
Discr Full Reject Indicator: Not reported
Manifest Ref Number: Not reported
Alt Facility RCRA ID: Not reported
Alt Facility Sign Date: Not reported
MGMT Method Type Code: Not reported

Map ID
Direction
Distance
Elevation

MAP FINDINGS

Site

Database(s)

EDR ID Number
EPA ID Number

CON EDISON - MH MH-99 (Continued)

1008195593

Waste Code: D008 - LEAD 5.0 MG/L TCLP
Waste Code: Not reported
Waste Code: Not reported
Waste Code: Not reported
Waste Code: Not reported
Waste Code: Not reported
Quantity: 00003
Units: Y - Cubic yards* (.85 tons)
Number of Containers: 001
Container Type: DT - Dump trucks
Handling Method: T Chemical, physical, or biological treatment.
Specific Gravity: 01.00

[Click this hyperlink](#) while viewing on your computer to access
-1 additional NY MANIFEST: record(s) in the EDR Site Report.

V308
WNW
1/8-1/4
0.190 mi.
1005 ft.

NYNEX
CRESTON AVE & FORDHAM RD
BRONX, NY

NY MANIFEST 1009233752
N/A

Site 9 of 11 in cluster V

Relative:
Higher
Actual:
122 ft.

NY MANIFEST:
Country: USA
EPA ID: NYP000920132
Facility Status: Not reported
Location Address 1: CRESTON AVE & FORDHAM RD
Code: BP
Location Address 2: Not reported
Total Tanks: Not reported
Location City: BRONX
Location State: NY
Location Zip: Not reported
Location Zip 4: Not reported

NY MANIFEST:
EPAID: NYP000920132
Mailing Name: NYNEX
Mailing Contact: SUSHMITA BISWAS
Mailing Address 1: 221 EAST 37TH ST
Mailing Address 2: Not reported
Mailing City: NEW YORK
Mailing State: NY
Mailing Zip: 10016
Mailing Zip 4: Not reported
Mailing Country: USA
Mailing Phone: 2123387126

NY MANIFEST:
Document ID: MIA4133650
Manifest Status: C
seq: Not reported
Year: 1995
Trans1 State ID: Not reported
Trans2 State ID: Not reported
Generator Ship Date: 05/09/1995
Trans1 Recv Date: 05/09/1995

Map ID
Direction
Distance
Elevation

MAP FINDINGS

Site

Database(s)

EDR ID Number
EPA ID Number

NYNEX (Continued)

1009233752

Trans2 Recv Date: 05/09/1995
TSD Site Recv Date: 05/15/1995
Part A Recv Date: / /
Part B Recv Date: 05/26/1995
Generator EPA ID: NYP000920132
Trans1 EPA ID: NYD010951986
Trans2 EPA ID: NYD046765574
TSD ID 1: MID096963194
TSD ID 2: Not reported
Manifest Tracking Number: Not reported
Import Indicator: Not reported
Export Indicator: Not reported
Discr Quantity Indicator: Not reported
Discr Type Indicator: Not reported
Discr Residue Indicator: Not reported
Discr Partial Reject Indicator: Not reported
Discr Full Reject Indicator: Not reported
Manifest Ref Number: Not reported
Alt Facility RCRA ID: Not reported
Alt Facility Sign Date: Not reported
MGMT Method Type Code: Not reported
Waste Code: D008 - LEAD 5.0 MG/L TCLP
Waste Code: Not reported
Waste Code: Not reported
Waste Code: Not reported
Waste Code: Not reported
Waste Code: Not reported
Quantity: 00900
Units: P - Pounds
Number of Containers: 003
Container Type: DM - Metal drums, barrels
Handling Method: L Landfill.
Specific Gravity: 100

[Click this hyperlink](#) while viewing on your computer to access
-1 additional NY MANIFEST: record(s) in the EDR Site Report.

V309
WNW
1/8-1/4
0.190 mi.
1005 ft.

**CON EDISON MANHOLE: 2587
FORDHAM AVE & CRESTON AVE
BRONX, NY 10468**

**RCRA NonGen / NLR 1016968705
NY MANIFEST NYP004423315**

Site 10 of 11 in cluster V

**Relative:
Higher
Actual:
122 ft.**

RCRA NonGen / NLR:
Date form received by agency: 02/21/2014
Facility name: CON EDISON MANHOLE: 2587
Facility address: FORDHAM AVE & CRESTON AVE
BRONX, NY 10468
EPA ID: NYP004423315
Mailing address: IRVING PL, 15TH FL NE
NEW YORK, NY 10003
Contact: THOMAS TEELING
Contact address: Not reported
Not reported
Contact country: Not reported
Contact telephone: 212-460-3770
Contact email: Not reported

Map ID
Direction
Distance
Elevation

MAP FINDINGS

Site

Database(s)

EDR ID Number
EPA ID Number

CON EDISON MANHOLE: 2587 (Continued)

1016968705

EPA Region: 02
Classification: Non-Generator
Description: Handler: Non-Generators do not presently generate hazardous waste

Handler Activities Summary:

U.S. importer of hazardous waste: No
Mixed waste (haz. and radioactive): No
Recycler of hazardous waste: No
Transporter of hazardous waste: No
Treater, storer or disposer of HW: No
Underground injection activity: No
On-site burner exemption: No
Furnace exemption: No
Used oil fuel burner: No
Used oil processor: No
User oil refiner: No
Used oil fuel marketer to burner: No
Used oil Specification marketer: No
Used oil transfer facility: No
Used oil transporter: No

Historical Generators:

Date form received by agency: 01/21/2014
Site name: CON EDISON MANHOLE: 2587
Classification: Conditionally Exempt Small Quantity Generator

Violation Status: No violations found

NY MANIFEST:

Country: USA
EPA ID: NYP004423315
Facility Status: Not reported
Location Address 1: NORTH EAST CORNER OF E FORDHAM RD AND CRESTON AVE
Code: BP
Location Address 2: Not reported
Total Tanks: Not reported
Location City: BRONX
Location State: NY
Location Zip: 10468
Location Zip 4: Not reported

NY MANIFEST:

EPAID: NYP004423315
Mailing Name: CON EDISON
Mailing Contact: CON EDISON
Mailing Address 1: 4 IRVING PLACE
Mailing Address 2: 15TH FL
Mailing City: NEW YORK
Mailing State: NY
Mailing Zip: 10003
Mailing Zip 4: Not reported
Mailing Country: USA
Mailing Phone: Not reported

NY MANIFEST:

Document ID: Not reported
Manifest Status: Not reported

Map ID
Direction
Distance
Elevation

MAP FINDINGS

Site

Database(s)

EDR ID Number
EPA ID Number

CON EDISON MANHOLE: 2587 (Continued)

1016968705

seq: Not reported
Year: 2014
Trans1 State ID: NJD003812047
Trans2 State ID: Not reported
Generator Ship Date: 01/21/2014
Trans1 Recv Date: 01/21/2014
Trans2 Recv Date: Not reported
TSD Site Recv Date: 01/21/2014
Part A Recv Date: Not reported
Part B Recv Date: Not reported
Generator EPA ID: NYP004423315
Trans1 EPA ID: Not reported
Trans2 EPA ID: Not reported
TSD ID 1: NJD991291105
TSD ID 2: Not reported
Manifest Tracking Number: 002085544GBF
Import Indicator: N
Export Indicator: N
Discr Quantity Indicator: N
Discr Type Indicator: N
Discr Residue Indicator: N
Discr Partial Reject Indicator: N
Discr Full Reject Indicator: N
Manifest Ref Number: Not reported
Alt Facility RCRA ID: Not reported
Alt Facility Sign Date: Not reported
MGMT Method Type Code: H110
Waste Code: Not reported
Waste Code: Not reported
Waste Code: Not reported
Waste Code: Not reported
Waste Code: Not reported
Waste Code: Not reported
Quantity: 100
Units: G - Gallons (liquids only)* (8.3 pounds)
Number of Containers: 1
Container Type: TT - Cargo tank, tank trucks
Handling Method: T Chemical, physical, or biological treatment.
Specific Gravity: 1
Waste Code: D008
Waste Code 1_2: Not reported
Waste Code 1_3: Not reported
Waste Code 1_4: Not reported
Waste Code 1_5: Not reported
Waste Code 1_6: Not reported

[Click this hyperlink](#) while viewing on your computer to access
-1 additional NY MANIFEST: record(s) in the EDR Site Report.

Map ID
Direction
Distance
Elevation

MAP FINDINGS

Site

Database(s)

EDR ID Number
EPA ID Number

V310
WNW
1/8-1/4
0.191 mi.
1011 ft.

CON EDISON MANHOLE 23898
E 188TH ST & CRESTON AVE S
BRONX, NY 10468

RCRA NonGen / NLR
NY MANIFEST
1015746675
NYP004246684

Site 11 of 11 in cluster V

Relative:
Higher

RCRA NonGen / NLR:

Actual:
124 ft.

Date form received by agency: 02/18/2012
Facility name: CON EDISON MANHOLE 23898
Facility address: E 188TH ST & CRESTON AVE S
SIDE 29 FEET E OF E COR
BRONX, NY 10468
EPA ID: NYP004246684
Mailing address: 4 IRVING PL, RM 828
NEW YORK, NY 10003
Contact: DONALD SENNO
Contact address: Not reported
Not reported
Contact country: Not reported
Contact telephone: 914-925-6219
Contact email: Not reported
EPA Region: 02
Classification: Non-Generator
Description: Handler: Non-Generators do not presently generate hazardous waste

Handler Activities Summary:

U.S. importer of hazardous waste: No
Mixed waste (haz. and radioactive): No
Recycler of hazardous waste: No
Transporter of hazardous waste: No
Treater, storer or disposer of HW: No
Underground injection activity: No
On-site burner exemption: No
Furnace exemption: No
Used oil fuel burner: No
Used oil processor: No
User oil refiner: No
Used oil fuel marketer to burner: No
Used oil Specification marketer: No
Used oil transfer facility: No
Used oil transporter: No

Historical Generators:

Date form received by agency: 01/19/2012
Site name: CON EDISON MANHOLE 23898
Classification: Conditionally Exempt Small Quantity Generator

Violation Status: No violations found

NY MANIFEST:

Country: USA
EPA ID: NYP004246684
Facility Status: Not reported
Location Address 1: E. 188ST AND CRESTON AVE
Code: BP
Location Address 2: MH-23898
Total Tanks: Not reported
Location City: BRONX
Location State: NY

Map ID
Direction
Distance
Elevation

MAP FINDINGS

Site

Database(s)

EDR ID Number
EPA ID Number

CON EDISON MANHOLE 23898 (Continued)

1015746675

Location Zip: Not reported
Location Zip 4: Not reported
NY MANIFEST:
EPAID: NYP004246684
Mailing Name: CONSOLIDATED EDISON
Mailing Contact: CONSOLIDATED EDISON
Mailing Address 1: 4 IRVING PLACE 15TH FL
Mailing Address 2: Not reported
Mailing City: NEW YORK
Mailing State: NY
Mailing Zip: 10003
Mailing Zip 4: Not reported
Mailing Country: USA
Mailing Phone: 2124603770

NY MANIFEST:
Document ID: Not reported
Manifest Status: Not reported
seq: Not reported
Year: 2012
Trans1 State ID: NYD006982359
Trans2 State ID: Not reported
Generator Ship Date: 01/19/2012
Trans1 Recv Date: 01/19/2012
Trans2 Recv Date: Not reported
TSD Site Recv Date: 01/20/2012
Part A Recv Date: Not reported
Part B Recv Date: Not reported
Generator EPA ID: NYP004246684
Trans1 EPA ID: Not reported
Trans2 EPA ID: Not reported
TSDF ID 1: NYD980593636
TSDF ID 2: Not reported
Manifest Tracking Number: 003203208FLE
Import Indicator: N
Export Indicator: N
Discr Quantity Indicator: N
Discr Type Indicator: Y
Discr Residue Indicator: N
Discr Partial Reject Indicator: N
Discr Full Reject Indicator: N
Manifest Ref Number: Not reported
Alt Facility RCRA ID: Not reported
Alt Facility Sign Date: Not reported
MGMT Method Type Code: H141
Waste Code: Not reported
Waste Code: Not reported
Waste Code: Not reported
Waste Code: Not reported
Waste Code: Not reported
Waste Code: Not reported
Quantity: 250.0
Units: K - Kilograms (2.2 pounds)
Number of Containers: 1.0
Container Type: DM - Metal drums, barrels
Handling Method: L Landfill.

Map ID
Direction
Distance
Elevation

MAP FINDINGS

Site

Database(s)

EDR ID Number
EPA ID Number

CON EDISON MANHOLE 23898 (Continued)

1015746675

Specific Gravity: 1.0
Waste Code: D008
Waste Code 1_2: B007
Waste Code 1_3: Not reported
Waste Code 1_4: Not reported
Waste Code 1_5: Not reported
Waste Code 1_6: Not reported

[Click this hyperlink](#) while viewing on your computer to access
-1 additional NY MANIFEST: record(s) in the EDR Site Report.

**AG311
NW
1/8-1/4
0.193 mi.
1017 ft.**

**BRONX COMMUNITY REENTRY CENTER
2532 CRESTON AVENUE
BRONX, NY 10468**

**NY AST U003384884
N/A**

Site 2 of 9 in cluster AG

**Relative:
Higher**

AST:

**Actual:
129 ft.**

Region: STATE
DEC Region: 2
Site Status: Active
Facility Id: 2-099104
Program Type: PBS
UTM X: 592896.36256
UTM Y: 4524151.71565
Expiration Date: 06/02/2022
Site Type: Apartment Building/Office Building

Affiliation Records:

Site Id: 2929
Affiliation Type: Facility Owner
Company Name: CRESTON CENTRAL LLC
Contact Type: MANAGER
Contact Name: JOANNE WILLIAMS
Address1: 560 MAITLAND AVENUE
Address2: Not reported
City: TEANECK
State: NJ
Zip Code: 07666
Country Code: 001
Phone: (917) 697-8881
EMail: Not reported
Fax Number: Not reported
Modified By: MFLEONAR
Date Last Modified: 2017-09-13

Site Id: 2929
Affiliation Type: Mail Contact
Company Name: GEO GROUP INC., BRONX COMMUNITY REENTRY CENTER
Contact Type: Not reported
Contact Name: JOANNE WILLIAMS
Address1: 2532 CRESTON AVENUE
Address2: Not reported
City: BRONX
State: NY
Zip Code: 10468
Country Code: 001

Map ID
Direction
Distance
Elevation

MAP FINDINGS

Site

Database(s)

EDR ID Number
EPA ID Number

BRONX COMMUNITY REENTRY CENTER (Continued)

U003384884

Phone: (718) 561-4155
EMail: JOAWILLIAMS@GEOGROUP.COM
Fax Number: Not reported
Modified By: MFLEONAR
Date Last Modified: 2017-09-13

Site Id: 2929
Affiliation Type: Facility Operator
Company Name: BRONX COMMUNITY REENTRY CENTER
Contact Type: Not reported
Contact Name: JOANNE WILLIAMS
Address1: Not reported
Address2: Not reported
City: Not reported
State: NN
Zip Code: Not reported
Country Code: 001
Phone: (718) 584-3814
EMail: Not reported
Fax Number: Not reported
Modified By: MFLEONAR
Date Last Modified: 2017-09-13

Site Id: 2929
Affiliation Type: Emergency Contact
Company Name: CRESTON CENTRAL LLC
Contact Type: Not reported
Contact Name: JOANNE WILLIAMS
Address1: Not reported
Address2: Not reported
City: Not reported
State: NN
Zip Code: Not reported
Country Code: 999
Phone: (718) 561-4155
EMail: Not reported
Fax Number: Not reported
Modified By: MFLEONAR
Date Last Modified: 2017-09-13

Tank Info:

Tank Number: 001
Tank Id: 4687
Material Code: 0001
Common Name of Substance: #2 Fuel Oil (On-Site Consumption)

Equipment Records:

D01 - Pipe Type - Steel/Carbon Steel/Iron
K00 - Spill Prevention - None
E00 - Piping Secondary Containment - None
G03 - Tank Secondary Containment - Vault (w/o access)
H00 - Tank Leak Detection - None
I00 - Overfill - None
L09 - Piping Leak Detection - Exempt Suction Piping
C00 - Pipe Location - No Piping

Map ID
Direction
Distance
Elevation

MAP FINDINGS

Site

Database(s)

EDR ID Number
EPA ID Number

BRONX COMMUNITY REENTRY CENTER (Continued)

U003384884

F00 - Pipe External Protection - None
J02 - Dispenser - Suction Dispenser
A00 - Tank Internal Protection - None
B00 - Tank External Protection - None
Tank Location: 1
Tank Type: Steel/Carbon Steel/Iron
Tank Status: In Service
Pipe Model: Not reported
Install Date: 08/29/1972
Capacity Gallons: 1500
Tightness Test Method: -
Date Test: Not reported
Next Test Date: Not reported
Date Tank Closed: Not reported
Register: True
Modified By: MFLEONAR
Last Modified: 09/13/2017
Material Name: #2 fuel oil (on-site consumption)

AF312
SW
1/8-1/4
0.193 mi.
1021 ft.

2376 RYER AVE LLC
2376 RYER AVENUE
BRONX, NY 10458

NY AST **A100295882**
N/A

Site 3 of 15 in cluster AF

Relative:
Higher
Actual:
118 ft.

AST:
Region: STATE
DEC Region: 2
Site Status: Active
Facility Id: 2-108723
Program Type: PBS
UTM X: 592900.41820
UTM Y: 4523754.19148
Expiration Date: 04/16/2020
Site Type: Apartment Building/Office Building

Affiliation Records:
Site Id: 3230
Affiliation Type: Mail Contact
Company Name: PARK AVE SOUTH MGMT
Contact Type: Not reported
Contact Name: MAURICE MCKENZIE
Address1: 507 W 186TH ST
Address2: SUITE #A4
City: NEW YORK
State: NY
Zip Code: 10033
Country Code: 001
Phone: (212) 923-4840
EMail: INDHIRA@PARKAVEMGMT.COM
Fax Number: Not reported
Modified By: NTFREEMA
Date Last Modified: 2015-09-11

Site Id: 3230
Affiliation Type: Facility Operator
Company Name: 2376 RYER AVE LLC
Contact Type: Not reported

Map ID
Direction
Distance
Elevation

MAP FINDINGS

Site

Database(s)

EDR ID Number
EPA ID Number

2376 RYER AVE LLC (Continued)

A100295882

Contact Name: ADAM MARRERO
Address1: Not reported
Address2: Not reported
City: Not reported
State: NN
Zip Code: Not reported
Country Code: 001
Phone: (646) 548-7471
EMail: Not reported
Fax Number: Not reported
Modified By: NTFREEMA
Date Last Modified: 2015-09-11

Site Id: 3230
Affiliation Type: Emergency Contact
Company Name: 2376 RYER AVE LLC
Contact Type: Not reported
Contact Name: MAURICE MCKENZIE
Address1: Not reported
Address2: Not reported
City: Not reported
State: NN
Zip Code: Not reported
Country Code: 999
Phone: (212) 923-4840
EMail: Not reported
Fax Number: Not reported
Modified By: NTFREEMA
Date Last Modified: 2015-09-11

Site Id: 3230
Affiliation Type: Facility Owner
Company Name: 2376 RYER AVE LLC
Contact Type: AGENT
Contact Name: MAURICE MCKENZIE
Address1: 507 W 186TH ST #A4
Address2: Not reported
City: NEW YORK
State: NY
Zip Code: 10033
Country Code: 001
Phone: (212) 923-4840
EMail: Not reported
Fax Number: Not reported
Modified By: NTFREEMA
Date Last Modified: 2015-09-11

Tank Info:

Tank Number: 001
Tank Id: 5472
Material Code: 0001
Common Name of Substance: #2 Fuel Oil (On-Site Consumption)

Equipment Records:

D01 - Pipe Type - Steel/Carbon Steel/Iron

Map ID
Direction
Distance
Elevation

MAP FINDINGS

Site

Database(s)

EDR ID Number
EPA ID Number

2376 RYER AVE LLC (Continued)

A100295882

I01 - Overfill - Float Vent Valve
K01 - Spill Prevention - Catch Basin
G03 - Tank Secondary Containment - Vault (w/o access)
F00 - Pipe External Protection - None
H04 - Tank Leak Detection - Groundwater Well
J01 - Dispenser - Pressurized Dispenser
B00 - Tank External Protection - None
A03 - Tank Internal Protection - Fiberglass Liner (FRP)
C01 - Pipe Location - Aboveground
L07 - Piping Leak Detection - Pressurized Piping Leak Detector

Tank Location: 3
Tank Type: Steel/Carbon Steel/Iron
Tank Status: In Service
Pipe Model: Not reported
Install Date: 09/15/1935
Capacity Gallons: 1500
Tightness Test Method: NN
Date Test: Not reported
Next Test Date: Not reported
Date Tank Closed: Not reported
Register: True
Modified By: NTFREEMA
Last Modified: 04/14/2017
Material Name: #2 fuel oil (on-site consumption)

AG313
NW
1/8-1/4
0.193 mi.
1021 ft.

CON EDISON - MANHOLE 23514
F? 2534 CRESTON AVENUE
BRONX, NY 10452

RCRA-LQG 1012185520
NJ MANIFEST NYP004163283
NY MANIFEST

Site 3 of 9 in cluster AG

Relative:
Higher

RCRA-LQG:

Actual:
129 ft.

Date form received by agency: 03/23/2010
Facility name: CON EDISON - MANHOLE 23514
Facility address: F? 2534 CRESTON AVENUE
BRONX, NY 10452
EPA ID: NYP004163283
Mailing address: 4 IRVING PLACE
NEW YORK, NY 10003
Contact: FRANKLYN MURRAY
Contact address: Not reported
Not reported
Contact country: Not reported
Contact telephone: 212-460-2808
Contact email: MURRAYFR@CONED.COM
EPA Region: 02
Classification: Large Quantity Generator
Description: Handler: generates 1,000 kg or more of hazardous waste during any calendar month; or generates more than 1 kg of acutely hazardous waste during any calendar month; or generates more than 100 kg of any residue or contaminated soil, waste or other debris resulting from the cleanup of a spill, into or on any land or water, of acutely hazardous waste during any calendar month; or generates 1 kg or less of acutely hazardous waste during any calendar month, and accumulates more than 1 kg of acutely hazardous waste at any time; or generates 100 kg or less of any residue or contaminated soil, waste or other debris resulting from the cleanup of a spill, into or on any land or water, of acutely hazardous waste during any calendar month, and accumulates more than

Map ID
Direction
Distance
Elevation

MAP FINDINGS

Site

Database(s)

EDR ID Number
EPA ID Number

CON EDISON - MANHOLE 23514 (Continued)

1012185520

100 kg of that material at any time

Owner/Operator Summary:

Owner/operator name: CONSOLIDATED EDISON COMPANY OF NY, INC.
Owner/operator address: 4 IRVING PLACE
NEW YORK, NY 10003
Owner/operator country: US
Owner/operator telephone: Not reported
Owner/operator email: Not reported
Owner/operator fax: Not reported
Owner/operator extension: Not reported
Legal status: Private
Owner/Operator Type: Operator
Owner/Op start date: 01/09/2009
Owner/Op end date: Not reported

Owner/operator name: CONSOLIDATED EDISON COMPANY OF NY, INC.
Owner/operator address: 4 IRVING PLACE
NEW YORK, NY 10003
Owner/operator country: US
Owner/operator telephone: Not reported
Owner/operator email: Not reported
Owner/operator fax: Not reported
Owner/operator extension: Not reported
Legal status: Private
Owner/Operator Type: Owner
Owner/Op start date: 01/09/2009
Owner/Op end date: Not reported

Handler Activities Summary:

U.S. importer of hazardous waste: No
Mixed waste (haz. and radioactive): No
Recycler of hazardous waste: No
Transporter of hazardous waste: No
Treater, storer or disposer of HW: No
Underground injection activity: No
On-site burner exemption: No
Furnace exemption: No
Used oil fuel burner: No
Used oil processor: No
User oil refiner: No
Used oil fuel marketer to burner: No
Used oil Specification marketer: No
Used oil transfer facility: No
Used oil transporter: No

. Waste code: D008
. Waste name: LEAD

Historical Generators:

Date form received by agency: 01/09/2009
Site name: CON EDISON
Classification: Conditionally Exempt Small Quantity Generator

Violation Status: No violations found

Map ID
Direction
Distance
Elevation

MAP FINDINGS

Site

Database(s)

EDR ID Number
EPA ID Number

CON EDISON - MANHOLE 23514 (Continued)

1012185520

NJ MANIFEST:

EPA Id: NYP004163283
Mail Address: 4 IRVING PLACE
Mail City/State/Zip: NEW YORK, NY 10003
Facility Phone: Not reported
Emergency Phone: Not reported
Contact: FRANKLYN MURRAY
Comments: Not reported
SIC Code: Not reported
County: NY005
Municipal: Not reported
Previous EPA Id: Not reported
Gen Flag: Not reported
Trans Flag: Not reported
TSDf Flag: Not reported
Name Change: Not reported
Date Change: Not reported

Manifest:

Manifest Number: 000410431GBF
EPA ID: NYP004163283
Date Shipped: 01/09/2009
TSDf EPA ID: NJD991291105
Transporter EPA ID: NJD003812047
Transporter 2 EPA ID: Not reported
Transporter 3 EPA ID: Not reported
Transporter 4 EPA ID: Not reported
Transporter 5 EPA ID: Not reported
Transporter 6 EPA ID: Not reported
Transporter 7 EPA ID: Not reported
Transporter 8 EPA ID: Not reported
Transporter 9 EPA ID: Not reported
Transporter 10 EPA ID: Not reported
Date Trans1 Transported Waste: 01/09/2009
Date Trans2 Transported Waste: Not reported
Date Trans3 Transported Waste: Not reported
Date Trans4 Transported Waste: Not reported
Date Trans5 Transported Waste: Not reported
Date Trans6 Transported Waste: Not reported
Date Trans7 Transported Waste: Not reported
Date Trans8 Transported Waste: Not reported
Date Trans9 Transported Waste: Not reported
Date Trans10 Transported Waste: Not reported
Date TSDf Received Waste: 01/09/2009
TSDf EPA Facility Name: Not reported
QTY Units: Not reported
Transporter SEQ ID: Not reported
Transporter-1 Date: Not reported
Waste SEQ ID: Not reported
Waste Type Code 2: Not reported
Waste Type Code 3: Not reported
Waste Type Code 4: Not reported
Waste Type Code 5: Not reported
Waste Type Code 6: Not reported
Date Accepted: Not reported
Manifest Discrepancy Type: Not reported
Data Entry Number: Not reported

Map ID
Direction
Distance
Elevation

MAP FINDINGS

Site

Database(s)

EDR ID Number
EPA ID Number

CON EDISON - MANHOLE 23514 (Continued)

1012185520

Was Load Rejected: NEW YORK, NY 10003
Reason Load Was Rejected: Not reported

Waste:
Manifest Year: Not reported
Waste Code: D008
Hand Code: H111
Quantity: 9880 P

NY MANIFEST:
Country: USA
EPA ID: NYP004163283
Facility Status: Not reported
Location Address 1: F? 2534 CRESTON AVENUE
Code: BP
Location Address 2: Not reported
Total Tanks: Not reported
Location City: BRONX
Location State: NY
Location Zip: 10452
Location Zip 4: Not reported

NY MANIFEST:
EPAID: NYP004163283
Mailing Name: CONSOLIDATED EDISON
Mailing Contact: FRANKLYN MURRAY
Mailing Address 1: 4 IRVING PLACE RM 828
Mailing Address 2: Not reported
Mailing City: NEW YORK
Mailing State: NY
Mailing Zip: 10003
Mailing Zip 4: Not reported
Mailing Country: USA
Mailing Phone: 2124602808

NY MANIFEST:
Document ID: Not reported
Manifest Status: Not reported
seq: Not reported
Year: 2009
Trans1 State ID: NJD003812047
Trans2 State ID: Not reported
Generator Ship Date: 01/09/2009
Trans1 Recv Date: 01/09/2009
Trans2 Recv Date: Not reported
TSD Site Recv Date: 01/09/2009
Part A Recv Date: Not reported
Part B Recv Date: Not reported
Generator EPA ID: NYP004163283
Trans1 EPA ID: Not reported
Trans2 EPA ID: Not reported
TSD ID 1: NJD991291105
TSD ID 2: Not reported
Manifest Tracking Number: 000410431GBF

Map ID
 Direction
 Distance
 Elevation

MAP FINDINGS

Site

Database(s)

EDR ID Number
 EPA ID Number

CON EDISON - MANHOLE 23514 (Continued)

1012185520

Import Indicator: N
 Export Indicator: N
 Discr Quantity Indicator: Y
 Discr Type Indicator: N
 Discr Residue Indicator: N
 Discr Partial Reject Indicator: N
 Discr Full Reject Indicator: N
 Manifest Ref Number: Not reported
 Alt Facility RCRA ID: Not reported
 Alt Facility Sign Date: Not reported
 MGMT Method Type Code: H111
 Waste Code: Not reported
 Waste Code: Not reported
 Waste Code: Not reported
 Waste Code: Not reported
 Waste Code: Not reported
 Waste Code: Not reported
 Quantity: 9880.0
 Units: P - Pounds
 Number of Containers: 1.0
 Container Type: CM - Metal boxes, cases, roll-offs
 Handling Method: L Landfill.
 Specific Gravity: 1.0
 Waste Code: D008
 Waste Code 1_2: Not reported
 Waste Code 1_3: Not reported
 Waste Code 1_4: Not reported
 Waste Code 1_5: Not reported
 Waste Code 1_6: Not reported

[Click this hyperlink](#) while viewing on your computer to access
 -1 additional NY MANIFEST: record(s) in the EDR Site Report.

AH314 **FBHC**
West **2414 CRESTON AVENUE**
1/8-1/4 **BRONX, NY 10468**
0.194 mi.
1022 ft. **Site 2 of 6 in cluster AH**

NY AST **U003394765**
 N/A

Relative:
Higher
Actual:
128 ft.

AST:
 Region: STATE
 DEC Region: 2
 Site Status: Unregulated/Closed
 Facility Id: 2-468185
 Program Type: PBS
 UTM X: 592798.15933
 UTM Y: 4523916.48878
 Expiration Date: N/A
 Site Type: Apartment Building/Office Building

Affiliation Records:
 Site Id: 20398
 Affiliation Type: Mail Contact
 Company Name: FBHC
 Contact Type: Not reported
 Contact Name: PATRICK METELLUS
 Address1: 2751 GRAND COURSE

Map ID
Direction
Distance
Elevation

MAP FINDINGS

Site

Database(s)

EDR ID Number
EPA ID Number

FBHC (Continued)

U003394765

Address2: Not reported
City: BRONX
State: NY
Zip Code: 10468
Country Code: 001
Phone: (718) 367-3200
EMail: PMETELLUS@FORDHAM-BEDFORD.ORG
Fax Number: Not reported
Modified By: MSBAPTIS
Date Last Modified: 2013-01-10

Site Id: 20398
Affiliation Type: Facility Operator
Company Name: FBHC
Contact Type: Not reported
Contact Name: PATRICK METELLUS
Address1: Not reported
Address2: Not reported
City: Not reported
State: NN
Zip Code: Not reported
Country Code: 001
Phone: (212) 806-8565
EMail: Not reported
Fax Number: Not reported
Modified By: MSBAPTIS
Date Last Modified: 2013-01-10

Site Id: 20398
Affiliation Type: Emergency Contact
Company Name: NYC HOUSING PRESERV & DEVEL
Contact Type: Not reported
Contact Name: PATRICK METELLUS
Address1: Not reported
Address2: Not reported
City: Not reported
State: NN
Zip Code: Not reported
Country Code: 999
Phone: (718) 367-3200
EMail: Not reported
Fax Number: Not reported
Modified By: MSBAPTIS
Date Last Modified: 2013-01-10

Site Id: 20398
Affiliation Type: Facility Owner
Company Name: NEIGHBORHOOD RESTORE HDFC
Contact Type: MGR
Contact Name: PATRICK METELLUS
Address1: 150 BROADWAY
Address2: Not reported
City: NEW YORK
State: NY
Zip Code: 10038
Country Code: 001
Phone: (718) 367-3200

Map ID
Direction
Distance
Elevation

MAP FINDINGS

Site

Database(s)

EDR ID Number
EPA ID Number

FBHC (Continued)

U003394765

EMail: Not reported
Fax Number: Not reported
Modified By: MSBAPTIS
Date Last Modified: 2013-01-10

Tank Info:

Tank Number: 001
Tank Id: 37098
Material Code: 0001
Common Name of Substance: #2 Fuel Oil (On-Site Consumption)

Equipment Records:

J03 - Dispenser - Gravity
L00 - Piping Leak Detection - None
C01 - Pipe Location - Aboveground
I05 - Overfill - Vent Whistle
K00 - Spill Prevention - None
D01 - Pipe Type - Steel/Carbon Steel/Iron
A00 - Tank Internal Protection - None
F00 - Pipe External Protection - None
B00 - Tank External Protection - None
E00 - Piping Secondary Containment - None
G03 - Tank Secondary Containment - Vault (w/o access)
H00 - Tank Leak Detection - None

Tank Location: 1
Tank Type: Steel/Carbon Steel/Iron
Tank Status: Closed - Removed
Pipe Model: Not reported
Install Date: 01/01/1914
Capacity Gallons: 2500
Tightness Test Method: -
Date Test: Not reported
Next Test Date: Not reported
Date Tank Closed: 12/27/2014
Register: True
Modified By: MXLAY
Last Modified: 12/15/2017
Material Name: #2 fuel oil (on-site consumption)

AA315
SSW
1/8-1/4
0.194 mi.
1023 ft.

**CON EDISON VAULT: 1838
TIEBOUT AVE & E 184TH ST
BRONX, NY 10456**

Site 12 of 14 in cluster AA

**RCRA NonGen / NLR 1016970357
NY MANIFEST NYP004440632**

**Relative:
Higher
Actual:
109 ft.**

RCRA NonGen / NLR:
Date form received by agency: 03/12/2014
Facility name: CON EDISON VAULT: 1838
Facility address: TIEBOUT AVE & E 184TH ST
BRONX, NY 10456
EPA ID: NYP004440632
Mailing address: IRVING PL, 15TH FL NE
NEW YORK, NY 10003
Contact: THOMAS TEELING
Contact address: Not reported
Not reported

Map ID
Direction
Distance
Elevation

MAP FINDINGS

Site

Database(s)

EDR ID Number
EPA ID Number

CON EDISON VAULT: 1838 (Continued)

1016970357

Contact country: Not reported
Contact telephone: 212-460-3770
Contact email: Not reported
EPA Region: 02
Classification: Non-Generator
Description: Handler: Non-Generators do not presently generate hazardous waste

Handler Activities Summary:

U.S. importer of hazardous waste: No
Mixed waste (haz. and radioactive): No
Recycler of hazardous waste: No
Transporter of hazardous waste: No
Treater, storer or disposer of HW: No
Underground injection activity: No
On-site burner exemption: No
Furnace exemption: No
Used oil fuel burner: No
Used oil processor: No
User oil refiner: No
Used oil fuel marketer to burner: No
Used oil Specification marketer: No
Used oil transfer facility: No
Used oil transporter: No

Historical Generators:

Date form received by agency: 02/12/2014
Site name: CON EDISON VAULT: 1838
Classification: Conditionally Exempt Small Quantity Generator

Violation Status: No violations found

NY MANIFEST:

Country: USA
EPA ID: NYP004440632
Facility Status: Not reported
Location Address 1: TIEBOUT AVENUE & EAST 184
Code: BP
Location Address 2: ST
Total Tanks: Not reported
Location City: BRONX
Location State: NY
Location Zip: 10456
Location Zip 4: Not reported

NY MANIFEST:

EPAID: NYP004440632
Mailing Name: CON EDISON
Mailing Contact: CON EDISON
Mailing Address 1: 4 IRVING PL
Mailing Address 2: 15TH FL
Mailing City: NEW YORK
Mailing State: NY
Mailing Zip: 10003
Mailing Zip 4: Not reported
Mailing Country: USA
Mailing Phone: Not reported

Map ID
Direction
Distance
Elevation

MAP FINDINGS

Site

Database(s)

EDR ID Number
EPA ID Number

CON EDISON VAULT: 1838 (Continued)

1016970357

NY MANIFEST:

Document ID:	Not reported
Manifest Status:	Not reported
seq:	Not reported
Year:	2014
Trans1 State ID:	NJ0000027193
Trans2 State ID:	Not reported
Generator Ship Date:	02/12/2014
Trans1 Recv Date:	02/12/2014
Trans2 Recv Date:	Not reported
TSD Site Recv Date:	02/19/2014
Part A Recv Date:	Not reported
Part B Recv Date:	Not reported
Generator EPA ID:	NYP004440632
Trans1 EPA ID:	Not reported
Trans2 EPA ID:	Not reported
TSD ID 1:	NJD002200046
TSD ID 2:	Not reported
Manifest Tracking Number:	011696383JJK
Import Indicator:	N
Export Indicator:	N
Discr Quantity Indicator:	N
Discr Type Indicator:	N
Discr Residue Indicator:	N
Discr Partial Reject Indicator:	N
Discr Full Reject Indicator:	N
Manifest Ref Number:	Not reported
Alt Facility RCRA ID:	Not reported
Alt Facility Sign Date:	Not reported
MGMT Method Type Code:	H110
Waste Code:	Not reported
Waste Code:	Not reported
Waste Code:	Not reported
Waste Code:	Not reported
Waste Code:	Not reported
Waste Code:	Not reported
Quantity:	5000
Units:	P - Pounds
Number of Containers:	1
Container Type:	TT - Cargo tank, tank trucks
Handling Method:	T Chemical, physical, or biological treatment.
Specific Gravity:	1
Waste Code:	D008
Waste Code 1_2:	Not reported
Waste Code 1_3:	Not reported
Waste Code 1_4:	Not reported
Waste Code 1_5:	Not reported
Waste Code 1_6:	Not reported

[Click this hyperlink](#) while viewing on your computer to access
-1 additional NY MANIFEST: record(s) in the EDR Site Report.

MAP FINDINGS

Map ID
Direction
Distance
Elevation

Site

Database(s)

EDR ID Number
EPA ID Number

W316 **2580 BAINBRIDGE AVE LLC**
NE **2580 BAINBRIDGE AVE**
1/8-1/4 **BRONX, NY 10458**
0.194 mi.
1023 ft. **Site 4 of 4 in cluster W**

NY AST **A100157517**
 N/A

Relative:
Lower
Actual:
91 ft.

AST:
Region: STATE
DEC Region: 2
Site Status: Active
Facility Id: 2-237906
Program Type: PBS
UTM X: 593350.21852
UTM Y: 4524193.93519
Expiration Date: 12/20/2021
Site Type: Apartment Building/Office Building

Affiliation Records:
Site Id: 8888
Affiliation Type: Mail Contact
Company Name: BAINBRIDGE ENTERPRISES LLC
Contact Type: Not reported
Contact Name: Not reported
Address1: 5308 THIRTEENTH AVE SUITE 252
Address2: Not reported
City: BROOKLYN
State: NY
Zip Code: 11219
Country Code: 001
Phone: (718) 435-8472
EMail: CJA@HOPEMGT.COM
Fax Number: Not reported
Modified By: DMPOKRZY
Date Last Modified: 2017-01-20

Site Id: 8888
Affiliation Type: Facility Operator
Company Name: 2580 BAINBRIDGE AVE LLC
Contact Type: Not reported
Contact Name: ROMAN GUZMAN
Address1: Not reported
Address2: Not reported
City: Not reported
State: NN
Zip Code: Not reported
Country Code: 001
Phone: (347) 307-7955
EMail: Not reported
Fax Number: Not reported
Modified By: BVCAMPBE
Date Last Modified: 2011-10-11

Site Id: 8888
Affiliation Type: Emergency Contact
Company Name: BAINBRIDGE ENTERPRISES LLC
Contact Type: Not reported
Contact Name: S. ROSENBERG
Address1: Not reported
Address2: Not reported
City: Not reported

Map ID
Direction
Distance
Elevation

MAP FINDINGS

Site

Database(s)

EDR ID Number
EPA ID Number

2580 BAINBRIDGE AVE LLC (Continued)

A100157517

State: NN
Zip Code: Not reported
Country Code: 999
Phone: (718) 435-8472
EMail: Not reported
Fax Number: Not reported
Modified By: KXTANG
Date Last Modified: 2006-12-15

Site Id: 8888
Affiliation Type: Facility Owner
Company Name: BAINBRIDGE ENTERPRISES LLC
Contact Type: OWNER
Contact Name: ROSENBERG
Address1: P.O. BOX 190354
Address2: Not reported
City: BROOKLYN
State: NY
Zip Code: 11219
Country Code: 001
Phone: (718) 435-8472
EMail: Not reported
Fax Number: Not reported
Modified By: KXTANG
Date Last Modified: 2006-12-15

Tank Info:

Tank Number: 001
Tank Id: 24192
Material Code: 0001
Common Name of Substance: #2 Fuel Oil (On-Site Consumption)

Equipment Records:

C03 - Pipe Location - Aboveground/Underground Combination
G00 - Tank Secondary Containment - None
J02 - Dispenser - Suction Dispenser
A00 - Tank Internal Protection - None
B01 - Tank External Protection - Painted/Asphalt Coating
D01 - Pipe Type - Steel/Carbon Steel/Iron
K00 - Spill Prevention - None
F00 - Pipe External Protection - None
E00 - Piping Secondary Containment - None
H00 - Tank Leak Detection - None
I05 - Overfill - Vent Whistle
L00 - Piping Leak Detection - None

Tank Location: 3
Tank Type: Steel/Carbon Steel/Iron
Tank Status: In Service
Pipe Model: Not reported
Install Date: 12/01/1949
Capacity Gallons: 3000
Tightness Test Method: NN
Date Test: Not reported
Next Test Date: Not reported
Date Tank Closed: Not reported

Map ID
Direction
Distance
Elevation

MAP FINDINGS

Site

Database(s)

EDR ID Number
EPA ID Number

2580 BAINBRIDGE AVE LLC (Continued)

A100157517

Register: True
Modified By: DMPOKRZY
Last Modified: 04/14/2017
Material Name: #2 fuel oil (on-site consumption)

**Z317
ENE
1/8-1/4
0.194 mi.
1026 ft.**

**CON EDISON
2543 WEBSTER AVE & FORDHAM RD
BRONX, NY 10456**

**NY MANIFEST S117736379
N/A**

Site 5 of 5 in cluster Z

**Relative:
Lower
Actual:
68 ft.**

NY MANIFEST:
Country: USA
EPA ID: NYP004503470
Facility Status: Not reported
Location Address 1: 2543 WEBSTER AVE F/O
Code: BP
Location Address 2: Not reported
Total Tanks: Not reported
Location City: BRONX
Location State: NY
Location Zip: 10456
Location Zip 4: Not reported

NY MANIFEST:
EPAID: NYP004503470
Mailing Name: CON EDISON
Mailing Contact: CON EDISON
Mailing Address 1: 4 IRIVING PL
Mailing Address 2: 15TH FL
Mailing City: NEW YORK
Mailing State: NY
Mailing Zip: 10003
Mailing Zip 4: Not reported
Mailing Country: USA
Mailing Phone: Not reported

NY MANIFEST:
Document ID: Not reported
Manifest Status: Not reported
seq: Not reported
Year: 2014
Trans1 State ID: NJD003812047
Trans2 State ID: Not reported
Generator Ship Date: 04/17/2014
Trans1 Recv Date: 04/17/2014
Trans2 Recv Date: Not reported
TSD Site Recv Date: 04/21/2014
Part A Recv Date: Not reported
Part B Recv Date: Not reported
Generator EPA ID: NYP004503470
Trans1 EPA ID: Not reported
Trans2 EPA ID: Not reported
TSD ID 1: NJD991291105
TSD ID 2: Not reported
Manifest Tracking Number: 002359905GBF
Import Indicator: N
Export Indicator: N

Map ID
Direction
Distance
Elevation

MAP FINDINGS

Site

Database(s)

EDR ID Number
EPA ID Number

CON EDISON (Continued)

S117736379

Discr Quantity Indicator: N
Discr Type Indicator: N
Discr Residue Indicator: N
Discr Partial Reject Indicator: N
Discr Full Reject Indicator: N
Manifest Ref Number: Not reported
Alt Facility RCRA ID: Not reported
Alt Facility Sign Date: Not reported
MGMT Method Type Code: H110
Waste Code: Not reported
Waste Code: Not reported
Waste Code: Not reported
Waste Code: Not reported
Waste Code: Not reported
Waste Code: Not reported
Quantity: 4000
Units: P - Pounds
Number of Containers: 1
Container Type: TT - Cargo tank, tank trucks
Handling Method: T Chemical, physical, or biological treatment.
Specific Gravity: 1
Waste Code: D008
Waste Code 1_2: Not reported
Waste Code 1_3: Not reported
Waste Code 1_4: Not reported
Waste Code 1_5: Not reported
Waste Code 1_6: Not reported

Country: USA
EPA ID: NYP004787297
Facility Status: Not reported
Location Address 1: WEBSTER AVE & E FORDHAM RD
Code: BP
Location Address 2: MH 106
Total Tanks: Not reported
Location City: BRONX
Location State: NY
Location Zip: Not reported
Location Zip 4: Not reported

NY MANIFEST:
EPAID: NYP004787297
Mailing Name: CON EDISON
Mailing Contact: DENNIS HUACON
Mailing Address 1: 4 IRVING PL 15TH FL
Mailing Address 2: Not reported
Mailing City: NEW YORK
Mailing State: NY
Mailing Zip: 10003
Mailing Zip 4: Not reported
Mailing Country: USA
Mailing Phone: 2124603770

NY MANIFEST:
Document ID: Not reported
Manifest Status: Not reported

Map ID
Direction
Distance
Elevation

MAP FINDINGS

Site

Database(s)

EDR ID Number
EPA ID Number

CON EDISON (Continued)

S117736379

seq: Not reported
Year: 2015
Trans1 State ID: NJ0000027193
Trans2 State ID: Not reported
Generator Ship Date: 05/28/2015
Trans1 Recv Date: 05/28/2015
Trans2 Recv Date: Not reported
TSD Site Recv Date: 06/02/2015
Part A Recv Date: Not reported
Part B Recv Date: Not reported
Generator EPA ID: NYP004787297
Trans1 EPA ID: Not reported
Trans2 EPA ID: Not reported
TSD ID 1: NJD002200046
TSD ID 2: Not reported
Manifest Tracking Number: 014085182JJK
Import Indicator: N
Export Indicator: N
Discr Quantity Indicator: N
Discr Type Indicator: N
Discr Residue Indicator: N
Discr Partial Reject Indicator: N
Discr Full Reject Indicator: N
Manifest Ref Number: Not reported
Alt Facility RCRA ID: Not reported
Alt Facility Sign Date: Not reported
MGMT Method Type Code: H110
Waste Code: Not reported
Waste Code: Not reported
Waste Code: Not reported
Waste Code: Not reported
Waste Code: Not reported
Waste Code: Not reported
Quantity: 1500
Units: P - Pounds
Number of Containers: 1
Container Type: TT - Cargo tank, tank trucks
Handling Method: T Chemical, physical, or biological treatment.
Specific Gravity: 1
Waste Code: D008
Waste Code 1_2: Not reported
Waste Code 1_3: Not reported
Waste Code 1_4: Not reported
Waste Code 1_5: Not reported
Waste Code 1_6: Not reported

[Click this hyperlink](#) while viewing on your computer to access
-1 additional NY MANIFEST: record(s) in the EDR Site Report.

MAP FINDINGS

Map ID
 Direction
 Distance
 Elevation

Site

Database(s)

EDR ID Number
 EPA ID Number

AE318 **261 EAST KINGSBRIDGE ROAD**
NNE **261 EAST KINGSBRIDGE ROAD**
1/8-1/4 **BRONX, NY 10400**
0.195 mi.
1030 ft. **Site 3 of 7 in cluster AE**

NY AST **U003395405**
 N/A

Relative:
Higher
Actual:
131 ft.

AST:
 Region: STATE
 DEC Region: 2
 Site Status: Active
 Facility Id: 2-604475
 Program Type: PBS
 UTM X: 593198.83508
 UTM Y: 4524265.70304
 Expiration Date: 09/22/2021
 Site Type: Apartment Building/Office Building

Affiliation Records:
 Site Id: 26347
 Affiliation Type: Mail Contact
 Company Name: KINGSBRIDGE COURT APTS. LLC
 Contact Type: MANAGER
 Contact Name: DAVID GINSBERG
 Address1: P.O. BOX 993
 Address2: Not reported
 City: LAKEWOOD
 State: NJ
 Zip Code: 08701
 Country Code: 001
 Phone: (212) 776-1864
 EMail: Not reported
 Fax Number: Not reported
 Modified By: NTFREEMA
 Date Last Modified: 2015-04-10

Site Id: 26347
 Affiliation Type: Facility Operator
 Company Name: KINGSBRIDGE COURT APTS
 Contact Type: Not reported
 Contact Name: ALBERTO RUAN
 Address1: Not reported
 Address2: Not reported
 City: Not reported
 State: NN
 Zip Code: Not reported
 Country Code: 001
 Phone: (212) 776-1864
 EMail: Not reported
 Fax Number: Not reported
 Modified By: NTFREEMA
 Date Last Modified: 2015-04-10

Site Id: 26347
 Affiliation Type: Emergency Contact
 Company Name: KINGSBRIDGE COURT APTS. LLC
 Contact Type: Not reported
 Contact Name: ALBERTO RUAN
 Address1: Not reported
 Address2: Not reported
 City: Not reported

Map ID
Direction
Distance
Elevation

MAP FINDINGS

Site

Database(s)

EDR ID Number
EPA ID Number

261 EAST KINGSBRIDGE ROAD (Continued)

U003395405

State: NN
Zip Code: Not reported
Country Code: 999
Phone: (347) 755-2494
EMail: Not reported
Fax Number: Not reported
Modified By: NTFREEMA
Date Last Modified: 2015-04-10

Site Id: 26347
Affiliation Type: Facility Owner
Company Name: KINGSBRIDGE COURT APTS. LLC
Contact Type: MANAGER
Contact Name: DAVID GINSBERG
Address1: P.O. BOX 993
Address2: Not reported
City: LAKEWOOD
State: NJ
Zip Code: 08701
Country Code: 001
Phone: (212) 776-1864
EMail: Not reported
Fax Number: Not reported
Modified By: NTFREEMA
Date Last Modified: 2015-04-10

Tank Info:

Tank Number: 001
Tank Id: 57941
Material Code: 0003
Common Name of Substance: #6 Fuel Oil (On-Site Consumption)

Equipment Records:

I05 - Overfill - Vent Whistle
C01 - Pipe Location - Aboveground
B00 - Tank External Protection - None
H00 - Tank Leak Detection - None
L09 - Piping Leak Detection - Exempt Suction Piping
G00 - Tank Secondary Containment - None
J02 - Dispenser - Suction Dispenser
A00 - Tank Internal Protection - None
D01 - Pipe Type - Steel/Carbon Steel/Iron
F01 - Pipe External Protection - Painted/Asphalt Coating
3
Tank Location: Steel/Carbon Steel/Iron
Tank Type: In Service
Tank Status: Not reported
Pipe Model: 03/20/1963
Install Date: 5000
Capacity Gallons: NN
Tightness Test Method: Not reported
Date Test: Not reported
Next Test Date: Not reported
Date Tank Closed: Not reported
Register: True
Modified By: DMPOKRZY

Map ID
Direction
Distance
Elevation

MAP FINDINGS

Site

Database(s)

EDR ID Number
EPA ID Number

261 EAST KINGSBRIDGE ROAD (Continued)

U003395405

Last Modified: 04/14/2017
Material Name: #4 fuel oil (on-site consumption)

Tank Number: 001
Tank Id: 39720
Material Code: 0001
Common Name of Substance: #2 Fuel Oil (On-Site Consumption)

Equipment Records:

G03 - Tank Secondary Containment - Vault (w/o access)
H00 - Tank Leak Detection - None
L09 - Piping Leak Detection - Exempt Suction Piping
J02 - Dispenser - Suction Dispenser
A00 - Tank Internal Protection - None
D01 - Pipe Type - Steel/Carbon Steel/Iron
I04 - Overfill - Product Level Gauge (A/G)
B00 - Tank External Protection - None
C00 - Pipe Location - No Piping
F00 - Pipe External Protection - None

Tank Location: 1
Tank Type: Steel/Carbon Steel/Iron
Tank Status: Tank Converted to Non-Regulated Use
Pipe Model: Not reported
Install Date: Not reported
Capacity Gallons: 4500
Tightness Test Method: NN
Date Test: Not reported
Next Test Date: Not reported
Date Tank Closed: Not reported
Register: True
Modified By: NRLOMBAR
Last Modified: 04/14/2017
Material Name: #2 fuel oil (on-site consumption)

Affiliation Records:

Site Id: 21811
Affiliation Type: Facility Owner
Company Name: 1776 BRONX REALTY INC
Contact Type: Not reported
Contact Name: Not reported
Address1: C/O WAVECREST/42-40 BELL BLVD
Address2: Not reported
City: BAYSIDE
State: NY
Zip Code: 11361
Country Code: 001
Phone: (718) 279-3100
EMail: Not reported
Fax Number: Not reported
Modified By: TRANSLAT
Date Last Modified: 2004-03-04

Site Id: 21811
Affiliation Type: Mail Contact
Company Name: 1776 BRONX REALTY INC

Map ID
Direction
Distance
Elevation

MAP FINDINGS

Site

Database(s)

EDR ID Number
EPA ID Number

261 EAST KINGSBRIDGE ROAD (Continued)

U003395405

Contact Type: Not reported
Contact Name: Not reported
Address1: C/O WAVECREST/42-40 BELL BLVD
Address2: Not reported
City: BAYSIDE
State: NY
Zip Code: 11361
Country Code: 001
Phone: (718) 279-3100
EMail: Not reported
Fax Number: Not reported
Modified By: TRANSLAT
Date Last Modified: 2004-03-04

Site Id: 21811
Affiliation Type: Facility Operator
Company Name: 261 EAST KINGSBRIDGE ROAD
Contact Type: Not reported
Contact Name: UGENIO TORRES
Address1: Not reported
Address2: Not reported
City: Not reported
State: NN
Zip Code: Not reported
Country Code: 001
Phone: (718) 279-3100
EMail: Not reported
Fax Number: Not reported
Modified By: TRANSLAT
Date Last Modified: 2004-03-04

Site Id: 21811
Affiliation Type: Emergency Contact
Company Name: 1776 BRONX REALTY INC
Contact Type: Not reported
Contact Name: RALPH RODRIGUEZ
Address1: Not reported
Address2: Not reported
City: Not reported
State: NN
Zip Code: Not reported
Country Code: 001
Phone: (718) 651-1315
EMail: Not reported
Fax Number: Not reported
Modified By: TRANSLAT
Date Last Modified: 2004-03-04

Tank Info:

Tank Number: 001
Tank Id: 57941
Material Code: 0003
Common Name of Substance: #6 Fuel Oil (On-Site Consumption)

Equipment Records:

Map ID
Direction
Distance
Elevation

MAP FINDINGS

Site

Database(s)

EDR ID Number
EPA ID Number

261 EAST KINGSBRIDGE ROAD (Continued)

U003395405

I05 - Overfill - Vent Whistle
C01 - Pipe Location - Aboveground
B00 - Tank External Protection - None
H00 - Tank Leak Detection - None
L09 - Piping Leak Detection - Exempt Suction Piping
G00 - Tank Secondary Containment - None
J02 - Dispenser - Suction Dispenser
A00 - Tank Internal Protection - None
D01 - Pipe Type - Steel/Carbon Steel/Iron
F01 - Pipe External Protection - Painted/Asphalt Coating

Tank Location: 3
Tank Type: Steel/Carbon Steel/Iron
Tank Status: In Service
Pipe Model: Not reported
Install Date: 03/20/1963
Capacity Gallons: 5000
Tightness Test Method: NN
Date Test: Not reported
Next Test Date: Not reported
Date Tank Closed: Not reported
Register: True
Modified By: DMPOKRZY
Last Modified: 04/14/2017
Material Name: #4 fuel oil (on-site consumption)

Tank Number: 001
Tank Id: 39720
Material Code: 0001
Common Name of Substance: #2 Fuel Oil (On-Site Consumption)

Equipment Records:

G03 - Tank Secondary Containment - Vault (w/o access)
H00 - Tank Leak Detection - None
L09 - Piping Leak Detection - Exempt Suction Piping
J02 - Dispenser - Suction Dispenser
A00 - Tank Internal Protection - None
D01 - Pipe Type - Steel/Carbon Steel/Iron
I04 - Overfill - Product Level Gauge (A/G)
B00 - Tank External Protection - None
C00 - Pipe Location - No Piping
F00 - Pipe External Protection - None

Tank Location: 1
Tank Type: Steel/Carbon Steel/Iron
Tank Status: Tank Converted to Non-Regulated Use
Pipe Model: Not reported
Install Date: Not reported
Capacity Gallons: 4500
Tightness Test Method: NN
Date Test: Not reported
Next Test Date: Not reported
Date Tank Closed: Not reported
Register: True
Modified By: NRLOMBAR
Last Modified: 04/14/2017
Material Name: #2 fuel oil (on-site consumption)

Map ID
Direction
Distance
Elevation

MAP FINDINGS

Site

Database(s)

EDR ID Number
EPA ID Number

AG319
NNW
1/8-1/4
0.195 mi.
1030 ft.

2555-59 GRAND CONCOURSE
2555-59 GRAND CONCOURSE
BRONX, NY 10468

NY AST **U003396721**
N/A

Site 4 of 9 in cluster AG

Relative:
Higher
Actual:
129 ft.

AST:
Region: STATE
DEC Region: 2
Site Status: Active
Facility Id: 2-602565
Program Type: PBS
UTM X: 593064.94615
UTM Y: 4524238.68603
Expiration Date: 10/15/2022
Site Type: Apartment Building/Office Building

Affiliation Records:
Site Id: 24522
Affiliation Type: Mail Contact
Company Name: 2555-2559 GRAND CONCOURSE HGTS, ASSOC. LLC
Contact Type: Not reported
Contact Name: BRETT TYPLY
Address1: 369 EAST 62ND ST
Address2: Not reported
City: NEW YORK
State: NY
Zip Code: 10065
Country Code: 001
Phone: (347) 596-7836
EMail: Not reported
Fax Number: Not reported
Modified By: KAKYER
Date Last Modified: 2012-12-18

Site Id: 24522
Affiliation Type: Facility Operator
Company Name: 2555-59 GRAND CONCOURSE
Contact Type: Not reported
Contact Name: BENITO VARGAS
Address1: Not reported
Address2: Not reported
City: Not reported
State: NN
Zip Code: Not reported
Country Code: 001
Phone: (347) 469-2404
EMail: Not reported
Fax Number: Not reported
Modified By: KAKYER
Date Last Modified: 2012-12-18

Site Id: 24522
Affiliation Type: Emergency Contact
Company Name: 2555-2559 GRAND CONCOURSE HGTS, ASSOC, LLC
Contact Type: Not reported
Contact Name: 2555-2559 GRAND CONCOURSE HGTS, ASSOC
Address1: Not reported
Address2: Not reported
City: Not reported

Map ID
Direction
Distance
Elevation

MAP FINDINGS

Site

Database(s)

EDR ID Number
EPA ID Number

2555-59 GRAND CONCOURSE (Continued)

U003396721

State: NN
Zip Code: Not reported
Country Code: 999
Phone: (212) 317-1423
EMail: Not reported
Fax Number: Not reported
Modified By: KAKYER
Date Last Modified: 2012-12-18

Site Id: 24522
Affiliation Type: Facility Owner
Company Name: 2555-2559 GRAND CONCOURSE HGTS, ASSOC, LLC
Contact Type: MANAGER
Contact Name: REGINA HUANG
Address1: 369 EAST 62ND ST
Address2: Not reported
City: NEW YORK
State: NY
Zip Code: 10065
Country Code: 001
Phone: (212) 317-1423
EMail: Not reported
Fax Number: Not reported
Modified By: DMPOKRZY
Date Last Modified: 2017-10-20

Tank Info:

Tank Number: 001
Tank Id: 50478
Material Code: 0001
Common Name of Substance: #2 Fuel Oil (On-Site Consumption)

Equipment Records:

H00 - Tank Leak Detection - None
L09 - Piping Leak Detection - Exempt Suction Piping
B00 - Tank External Protection - None
C00 - Pipe Location - No Piping
F00 - Pipe External Protection - None
I04 - Overfill - Product Level Gauge (A/G)
G00 - Tank Secondary Containment - None
J02 - Dispenser - Suction Dispenser
A00 - Tank Internal Protection - None
D00 - Pipe Type - No Piping

Tank Location: 1
Tank Type: Steel/Carbon Steel/Iron
Tank Status: In Service
Pipe Model: Not reported
Install Date: 10/10/1998
Capacity Gallons: 5000
Tightness Test Method: NN
Date Test: Not reported
Next Test Date: Not reported
Date Tank Closed: Not reported
Register: True
Modified By: KAKYER

Map ID
Direction
Distance
Elevation

MAP FINDINGS

Site

Database(s)

EDR ID Number
EPA ID Number

2555-59 GRAND CONCOURSE (Continued)

U003396721

Last Modified: 04/14/2017
Material Name: #2 fuel oil (on-site consumption)

AF320
SW
1/8-1/4
0.197 mi.
1038 ft.

CON EDISON
261 E 184TH ST
BRONX, NY 10458
Site 4 of 15 in cluster AF

NY MANIFEST S118259115
N/A

Relative:
Higher
Actual:
118 ft.

NY MANIFEST:
Country: USA
EPA ID: NYP004826515
Facility Status: Not reported
Location Address 1: 261 E 184TH ST
Code: BP
Location Address 2: SB 8535
Total Tanks: Not reported
Location City: BRONX
Location State: NY
Location Zip: 10458
Location Zip 4: Not reported

NY MANIFEST:
EPAID: NYP004826515
Mailing Name: CON EDISON
Mailing Contact: TOM TEELING
Mailing Address 1: 4 IRVING PLACE - 15TH FLOOR
Mailing Address 2: Not reported
Mailing City: NEW YORK
Mailing State: NY
Mailing Zip: 10003
Mailing Zip 4: Not reported
Mailing Country: USA
Mailing Phone: Not reported

NY MANIFEST:
Document ID: Not reported
Manifest Status: Not reported
seq: Not reported
Year: 2015
Trans1 State ID: NJ0000027193
Trans2 State ID: Not reported
Generator Ship Date: 08/19/2015
Trans1 Recv Date: 08/19/2015
Trans2 Recv Date: Not reported
TSD Site Recv Date: 08/21/2015
Part A Recv Date: Not reported
Part B Recv Date: Not reported
Generator EPA ID: NYP004826515
Trans1 EPA ID: Not reported
Trans2 EPA ID: Not reported
TSD ID 1: NJD002200046
TSD ID 2: Not reported
Manifest Tracking Number: 014470742JJK
Import Indicator: N
Export Indicator: N
Discr Quantity Indicator: N
Discr Type Indicator: N

Map ID
 Direction
 Distance
 Elevation

MAP FINDINGS

Site

Database(s)

EDR ID Number
 EPA ID Number

CON EDISON (Continued)

S118259115

Discr Residue Indicator: N
 Discr Partial Reject Indicator: N
 Discr Full Reject Indicator: N
 Manifest Ref Number: Not reported
 Alt Facility RCRA ID: Not reported
 Alt Facility Sign Date: Not reported
 MGMT Method Type Code: H110
 Waste Code: Not reported
 Waste Code: Not reported
 Waste Code: Not reported
 Waste Code: Not reported
 Waste Code: Not reported
 Waste Code: Not reported
 Quantity: 1000
 Units: P - Pounds
 Number of Containers: 1
 Container Type: TT - Cargo tank, tank trucks
 Handling Method: T Chemical, physical, or biological treatment.
 Specific Gravity: 1
 Waste Code: D008
 Waste Code 1_2: Not reported
 Waste Code 1_3: Not reported
 Waste Code 1_4: Not reported
 Waste Code 1_5: Not reported
 Waste Code 1_6: Not reported

[Click this hyperlink](#) while viewing on your computer to access
 -1 additional NY MANIFEST: record(s) in the EDR Site Report.

**AF321
 SW
 1/8-1/4
 0.197 mi.
 1038 ft.**

**CON EDISON
 261 E 184TH ST
 BRONX, NY 10458
 Site 5 of 15 in cluster AF**

**RCRA NonGen / NLR 1019906794
 FINDS NYP004826515
 ECHO**

**Relative:
 Higher
 Actual:
 118 ft.**

RCRA NonGen / NLR:
 Date form received by agency: 08/19/2015
 Facility name: CON EDISON
 Facility address: 261 E 184TH ST
 BRONX, NY 10458
 EPA ID: NYP004826515
 Mailing address: IRVING PL 15TH FL NE
 NEW YORK, NY 10003
 Contact: THOMAS TEELING
 Contact address: Not reported
 Not reported
 Contact country: Not reported
 Contact telephone: 212-460-3770
 Contact email: Not reported
 EPA Region: 02
 Classification: Non-Generator
 Description: Handler: Non-Generators do not presently generate hazardous waste

Handler Activities Summary:
 U.S. importer of hazardous waste: No
 Mixed waste (haz. and radioactive): No

Map ID
Direction
Distance
Elevation

MAP FINDINGS

Site

Database(s)

EDR ID Number
EPA ID Number

CON EDISON (Continued)

1019906794

Recycler of hazardous waste: No
Transporter of hazardous waste: No
Treater, storer or disposer of HW: No
Underground injection activity: No
On-site burner exemption: No
Furnace exemption: No
Used oil fuel burner: No
Used oil processor: No
User oil refiner: No
Used oil fuel marketer to burner: No
Used oil Specification marketer: No
Used oil transfer facility: No
Used oil transporter: No

Historical Generators:

Date form received by agency: 08/19/2015
Site name: CON EDISON
Classification: Large Quantity Generator

Violation Status: No violations found

FINDS:

Registry ID: 110069671965

Environmental Interest/Information System

RCRAInfo is a national information system that supports the Resource Conservation and Recovery Act (RCRA) program through the tracking of events and activities related to facilities that generate, transport, and treat, store, or dispose of hazardous waste. RCRAInfo allows RCRA program staff to track the notification, permit, compliance, and corrective action activities required under RCRA.

[Click this hyperlink](#) while viewing on your computer to access additional FINDS: detail in the EDR Site Report.

ECHO:

Envid: 1019906794
Registry ID: 110069671965
DFR URL: <http://echo.epa.gov/detailed-facility-report?fid=110069671965>

AF322
SW
1/8-1/4
0.197 mi.
1038 ft.

CON EDISON
261 E 184TH ST
BRONX, NY 10458
Site 6 of 15 in cluster AF

NJ MANIFEST S120675602
N/A

Relative:
Higher
Actual:
118 ft.

NJ MANIFEST:
EPA Id: NYP004826515
Mail Address: IRVING PL 15TH FL NE
Mail City/State/Zip: NEW YORK, NY 10003
Facility Phone: Not reported
Emergency Phone: Not reported
Contact: THOMAS TEELING
Comments: Not reported
SIC Code: Not reported

Map ID
Direction
Distance
Elevation

MAP FINDINGS

Site

Database(s)

EDR ID Number
EPA ID Number

CON EDISON (Continued)

S120675602

County:	NY005
Municipal:	Not reported
Previous EPA Id:	Not reported
Gen Flag:	Not reported
Trans Flag:	Not reported
TSDf Flag:	Not reported
Name Change:	Not reported
Date Change:	Not reported
Manifest:	
Manifest Number:	014470742JJK
EPA ID:	NYP004826515
Date Shipped:	8/19/2015
TSDf EPA ID:	NJD002200046
Transporter EPA ID:	NJ0000027193
Transporter 2 EPA ID:	Not reported
Transporter 3 EPA ID:	Not reported
Transporter 4 EPA ID:	Not reported
Transporter 5 EPA ID:	Not reported
Transporter 6 EPA ID:	Not reported
Transporter 7 EPA ID:	Not reported
Transporter 8 EPA ID:	Not reported
Transporter 9 EPA ID:	Not reported
Transporter 10 EPA ID:	Not reported
Date Trans1 Transported Waste:	Not reported
Date Trans2 Transported Waste:	Not reported
Date Trans3 Transported Waste:	Not reported
Date Trans4 Transported Waste:	Not reported
Date Trans5 Transported Waste:	Not reported
Date Trans6 Transported Waste:	Not reported
Date Trans7 Transported Waste:	Not reported
Date Trans8 Transported Waste:	Not reported
Date Trans9 Transported Waste:	Not reported
Date Trans10 Transported Waste:	Not reported
Date TSDf Received Waste:	Not reported
TSDf EPA Facility Name:	Not reported
QTY Units:	Not reported
Transporter SEQ ID:	Not reported
Transporter-1 Date:	Not reported
Waste SEQ ID:	Not reported
Waste Type Code 2:	Not reported
Waste Type Code 3:	Not reported
Waste Type Code 4:	Not reported
Waste Type Code 5:	Not reported
Waste Type Code 6:	Not reported
Date Accepted:	Not reported
Manifest Discrepancy Type:	Not reported
Data Entry Number:	Not reported
Was Load Rejected:	NEW YORK, NY 10003
Reason Load Was Rejected:	Not reported

Map ID
Direction
Distance
Elevation

MAP FINDINGS

Site

Database(s)

EDR ID Number
EPA ID Number

AF323
SW
1/8-1/4
0.197 mi.
1041 ft.

CON EDISON
259 E 184TH ST
BRONX, NY
Site 7 of 15 in cluster AF

NY MANIFEST S117319424
N/A

Relative:
Higher
Actual:
118 ft.

NY MANIFEST:
Country: USA
EPA ID: NYP004671905
Facility Status: Not reported
Location Address 1: 259 E 184TH ST
Code: BP
Location Address 2: SB 8535
Total Tanks: Not reported
Location City: BRONX
Location State: NY
Location Zip: Not reported
Location Zip 4: Not reported

NY MANIFEST:
EPAID: NYP004671905
Mailing Name: CON EDISON
Mailing Contact: CON EDISON
Mailing Address 1: 4 IRVING PL 15TH FL
Mailing Address 2: Not reported
Mailing City: NEW YORK
Mailing State: NY
Mailing Zip: 10003
Mailing Zip 4: Not reported
Mailing Country: USA
Mailing Phone: 2124603770

NY MANIFEST:
Document ID: Not reported
Manifest Status: Not reported
seq: Not reported
Year: 2014
Trans1 State ID: NJD003812047
Trans2 State ID: Not reported
Generator Ship Date: 10/03/2014
Trans1 Recv Date: 10/03/2014
Trans2 Recv Date: Not reported
TSD Site Recv Date: 10/07/2014
Part A Recv Date: Not reported
Part B Recv Date: Not reported
Generator EPA ID: NYP004671905
Trans1 EPA ID: Not reported
Trans2 EPA ID: Not reported
TSD ID 1: NJD991291105
TSD ID 2: Not reported
Manifest Tracking Number: 002564147GBF
Import Indicator: N
Export Indicator: N
Discr Quantity Indicator: N
Discr Type Indicator: N
Discr Residue Indicator: N
Discr Partial Reject Indicator: N
Discr Full Reject Indicator: N
Manifest Ref Number: Not reported

Map ID
Direction
Distance
Elevation

MAP FINDINGS

Site

Database(s)

EDR ID Number
EPA ID Number

CON EDISON (Continued)

S117319424

Alt Facility RCRA ID: Not reported
Alt Facility Sign Date: Not reported
MGMT Method Type Code: H110
Waste Code: Not reported
Waste Code: Not reported
Waste Code: Not reported
Waste Code: Not reported
Waste Code: Not reported
Waste Code: Not reported
Quantity: 500
Units: P - Pounds
Number of Containers: 1
Container Type: TT - Cargo tank, tank trucks
Handling Method: T Chemical, physical, or biological treatment.
Specific Gravity: 1
Waste Code: D008
Waste Code 1_2: Not reported
Waste Code 1_3: Not reported
Waste Code 1_4: Not reported
Waste Code 1_5: Not reported
Waste Code 1_6: Not reported

[Click this hyperlink](#) while viewing on your computer to access
-1 additional NY MANIFEST: record(s) in the EDR Site Report.

Y324
SE
1/8-1/4
0.198 mi.
1046 ft.

CON EDISON - MH 98
CYRUS PL AND PARK AVE
BRONX, NY 10458

RCRA NonGen / NLR 1008195585
NY MANIFEST NYP004109260

Site 6 of 6 in cluster Y

Relative:
Lower
Actual:
55 ft.

RCRA NonGen / NLR:
Date form received by agency: 02/27/2004
Facility name: CON EDISON - MH 98
Facility address: CYRUS PL AND PARK AVE
BRONX, NY 10458
EPA ID: NYP004109260
Mailing address: 4 IRVING PLACE
NEW YORK, NY 10003
Contact: ANTHONY DRUMMINGS
Contact address: 4 IRVING PLACE
NEW YORK, NY 10003
Contact country: US
Contact telephone: 212-460-3770
Contact email: Not reported
EPA Region: 02
Classification: Non-Generator
Description: Handler: Non-Generators do not presently generate hazardous waste

Owner/Operator Summary:

Owner/operator name: CONSOLIDATED EDISON COMPANY OF NY, INC.
Owner/operator address: 4 IRVING PLACE
NEW YORK, NY 10003
Owner/operator country: US
Owner/operator telephone: Not reported
Owner/operator email: Not reported

Map ID
Direction
Distance
Elevation

MAP FINDINGS

Site

Database(s)

EDR ID Number
EPA ID Number

CON EDISON - MH 98 (Continued)

1008195585

Owner/operator fax: Not reported
Owner/operator extension: Not reported
Legal status: Private
Owner/Operator Type: Owner
Owner/Op start date: 03/28/2003
Owner/Op end date: Not reported

Owner/operator name: CONSOLIDATED EDISON COMPANY OF NY, INC.
Owner/operator address: 4 IRVING PLACE
NEW YORK, NY 10003

Owner/operator country: US
Owner/operator telephone: Not reported
Owner/operator email: Not reported
Owner/operator fax: Not reported
Owner/operator extension: Not reported
Legal status: Private
Owner/Operator Type: Operator
Owner/Op start date: 03/28/2003
Owner/Op end date: Not reported

Handler Activities Summary:

U.S. importer of hazardous waste: No
Mixed waste (haz. and radioactive): No
Recycler of hazardous waste: No
Transporter of hazardous waste: No
Treater, storer or disposer of HW: No
Underground injection activity: No
On-site burner exemption: No
Furnace exemption: No
Used oil fuel burner: No
Used oil processor: No
User oil refiner: No
Used oil fuel marketer to burner: No
Used oil Specification marketer: No
Used oil transfer facility: No
Used oil transporter: No

Historical Generators:

Date form received by agency: 02/26/2004
Site name: CON EDISON - MH 98
Classification: Not a generator, verified

Date form received by agency: 02/25/2004
Site name: CON EDISON - MH 98
Classification: Large Quantity Generator

. Waste code: D008
. Waste name: LEAD

Violation Status: No violations found

NY MANIFEST:

Country: USA
EPA ID: NYP004109260
Facility Status: Not reported
Location Address 1: CYPRESS PL & PARK AVE MH98
Code: BP

Map ID
Direction
Distance
Elevation

MAP FINDINGS

Site

Database(s)

EDR ID Number
EPA ID Number

CON EDISON - MH 98 (Continued)

1008195585

Location Address 2: Not reported
Total Tanks: Not reported
Location City: BRONX
Location State: NY
Location Zip: Not reported
Location Zip 4: Not reported

NY MANIFEST:

EPAID: NYP004109260
Mailing Name: CONSOLIDATED EDISON
Mailing Contact: FRANKLIN MURRAY
Mailing Address 1: 4 IRVING PLACE RM 828
Mailing Address 2: Not reported
Mailing City: NEW YORK
Mailing State: NY
Mailing Zip: 10003
Mailing Zip 4: Not reported
Mailing Country: USA
Mailing Phone: 2124602808

NY MANIFEST:

Document ID: CTF1112180
Manifest Status: Not reported
seq: 01
Year: 2003
Trans1 State ID: Not reported
Trans2 State ID: Not reported
Generator Ship Date: 04/09/2003
Trans1 Recv Date: 04/09/2003
Trans2 Recv Date: 04/14/2003
TSD Site Recv Date: 04/15/2003
Part A Recv Date: Not reported
Part B Recv Date: Not reported
Generator EPA ID: NYP004109260
Trans1 EPA ID: MAD039322250
Trans2 EPA ID: MAD039322250
TSDF ID 1: CTD000604488
TSDF ID 2: Not reported
Manifest Tracking Number: Not reported
Import Indicator: Not reported
Export Indicator: Not reported
Discr Quantity Indicator: Not reported
Discr Type Indicator: Not reported
Discr Residue Indicator: Not reported
Discr Partial Reject Indicator: Not reported
Discr Full Reject Indicator: Not reported
Manifest Ref Number: Not reported
Alt Facility RCRA ID: Not reported
Alt Facility Sign Date: Not reported
MGMT Method Type Code: Not reported
Waste Code: D008 - LEAD 5.0 MG/L TCLP
Waste Code: Not reported
Waste Code: Not reported
Waste Code: Not reported
Waste Code: Not reported
Waste Code: Not reported
Quantity: 00003

Map ID
Direction
Distance
Elevation

MAP FINDINGS

Site

Database(s)

EDR ID Number
EPA ID Number

CON EDISON - MH 98 (Continued)

1008195585

Units: Y - Cubic yards* (.85 tons)
Number of Containers: 001
Container Type: TT - Cargo tank, tank trucks
Handling Method: T Chemical, physical, or biological treatment.
Specific Gravity: 01.00

[Click this hyperlink](#) while viewing on your computer to access
-1 additional NY MANIFEST: record(s) in the EDR Site Report.

AI325
SSE
1/8-1/4
0.199 mi.
1052 ft.

CON EDISON SERVICE BOX: 10538
2378 WEBSTER AVE FRONT OF
BRONX, NY 10456
Site 4 of 11 in cluster AI

RCRA NonGen / NLR **1016972526**
NY MANIFEST **NYP004463030**

Relative:
Lower

RCRA NonGen / NLR:

Actual:
54 ft.

Date form received by agency: 04/11/2014
Facility name: CON EDISON SERVICE BOX: 10538
Facility address: 2378 WEBSTER AVE FRONT OF
BRONX, NY 10456
EPA ID: NYP004463030
Mailing address: IRVING PL, 15TH FL NE
NEW YORK, NY 10003
Contact: THOMAS TEELING
Contact address: Not reported
Not reported
Contact country: Not reported
Contact telephone: 212-460-3770
Contact email: Not reported
EPA Region: 02
Classification: Non-Generator
Description: Handler: Non-Generators do not presently generate hazardous waste

Handler Activities Summary:

U.S. importer of hazardous waste: No
Mixed waste (haz. and radioactive): No
Recycler of hazardous waste: No
Transporter of hazardous waste: No
Treater, storer or disposer of HW: No
Underground injection activity: No
On-site burner exemption: No
Furnace exemption: No
Used oil fuel burner: No
Used oil processor: No
Used oil refiner: No
Used oil fuel marketer to burner: No
Used oil Specification marketer: No
Used oil transfer facility: No
Used oil transporter: No

Historical Generators:

Date form received by agency: 03/11/2014
Site name: CON EDISON SERVICE BOX: 10538
Classification: Conditionally Exempt Small Quantity Generator

Violation Status: No violations found

Map ID
Direction
Distance
Elevation

MAP FINDINGS

Site

Database(s)

EDR ID Number
EPA ID Number

CON EDISON SERVICE BOX: 10538 (Continued)

1016972526

NY MANIFEST:

Country: USA
EPA ID: NYP004463030
Facility Status: Not reported
Location Address 1: 2378 WEBSTER AVE
Code: BP
Location Address 2: SB10538
Total Tanks: Not reported
Location City: BRONX
Location State: NY
Location Zip: 10458
Location Zip 4: Not reported

NY MANIFEST:

EPAID: NYP004463030
Mailing Name: CON EDISON
Mailing Contact: CON EDISON
Mailing Address 1: 4 IRVING ST
Mailing Address 2: 15TH ST
Mailing City: NEW YORK
Mailing State: NY
Mailing Zip: 10003
Mailing Zip 4: Not reported
Mailing Country: USA
Mailing Phone: Not reported

NY MANIFEST:

Document ID: Not reported
Manifest Status: Not reported
seq: Not reported
Year: 2014
Trans1 State ID: NJD003812047
Trans2 State ID: Not reported
Generator Ship Date: 03/11/2014
Trans1 Recv Date: 03/11/2014
Trans2 Recv Date: Not reported
TSD Site Recv Date: 03/17/2014
Part A Recv Date: Not reported
Part B Recv Date: Not reported
Generator EPA ID: NYP004463030
Trans1 EPA ID: Not reported
Trans2 EPA ID: Not reported
TSD ID 1: NJD991291105
TSD ID 2: Not reported
Manifest Tracking Number: 002359708GBF
Import Indicator: N
Export Indicator: N
Discr Quantity Indicator: N
Discr Type Indicator: N
Discr Residue Indicator: N
Discr Partial Reject Indicator: N
Discr Full Reject Indicator: N
Manifest Ref Number: Not reported
Alt Facility RCRA ID: Not reported
Alt Facility Sign Date: Not reported
MGMT Method Type Code: H110
Waste Code: Not reported

Map ID
Direction
Distance
Elevation

MAP FINDINGS

Site

Database(s)

EDR ID Number
EPA ID Number

CON EDISON SERVICE BOX: 10538 (Continued)

1016972526

Waste Code: Not reported
Waste Code: Not reported
Waste Code: Not reported
Waste Code: Not reported
Waste Code: Not reported
Quantity: 300
Units: P - Pounds
Number of Containers: 1
Container Type: TT - Cargo tank, tank trucks
Handling Method: T Chemical, physical, or biological treatment.
Specific Gravity: 1
Waste Code: D008
Waste Code 1_2: Not reported
Waste Code 1_3: Not reported
Waste Code 1_4: Not reported
Waste Code 1_5: Not reported
Waste Code 1_6: Not reported

[Click this hyperlink](#) while viewing on your computer to access
-1 additional NY MANIFEST: record(s) in the EDR Site Report.

AF326
WSW
1/8-1/4
0.200 mi.
1056 ft.

BRONX EYE CARE
2374 GRAND CONCOURSE (184TH ST.)
BRONX, NY 10458
Site 8 of 15 in cluster AF

NY AST **U003396234**
N/A

Relative:
Higher
Actual:
122 ft.

AST:
Region: STATE
DEC Region: 2
Site Status: Active
Facility Id: 2-601606
Program Type: PBS
UTM X: 592826.07073
UTM Y: 4523716.38086
Expiration Date: 12/18/2018
Site Type: Other Wholesale/Retail Sales

Affiliation Records:
Site Id: 23568
Affiliation Type: Mail Contact
Company Name: VANBARTON SERVICES LLC
Contact Type: Not reported
Contact Name: NANCY STEINFELD
Address1: 420 LEXINGTON AVENUE
Address2: SUITE 900
City: NEW YORK
State: NY
Zip Code: 10170
Country Code: 001
Phone: (212) 293-3580
EMail: LARA@VANBARTONGROUP.COM
Fax Number: Not reported
Modified By: JSMACRI
Date Last Modified: 2018-09-20

Site Id: 23568

Map ID
Direction
Distance
Elevation

MAP FINDINGS

Site

Database(s)

EDR ID Number
EPA ID Number

BRONX EYE CARE (Continued)

U003396234

Affiliation Type: Facility Operator
Company Name: BRONX EYE CARE
Contact Type: Not reported
Contact Name: 2374 CONCOURSE ASSOC
Address1: Not reported
Address2: Not reported
City: Not reported
State: NN
Zip Code: Not reported
Country Code: 001
Phone: (718) 365-6300
EMail: Not reported
Fax Number: Not reported
Modified By: KXTANG
Date Last Modified: 2005-03-09

Site Id: 23568
Affiliation Type: Emergency Contact
Company Name: 2374 CONCOURSE ASSOC..
Contact Type: Not reported
Contact Name: NED STEINFELD
Address1: Not reported
Address2: Not reported
City: Not reported
State: NN
Zip Code: Not reported
Country Code: 999
Phone: (201) 847-0144
EMail: Not reported
Fax Number: Not reported
Modified By: KXTANG
Date Last Modified: 2005-03-09

Site Id: 23568
Affiliation Type: Facility Owner
Company Name: EIB GRAND CONCOURSE LLC
Contact Type: AUTHORIZED SIGNATORY
Contact Name: WILLIAM O. BOND
Address1: C/O 420 LEXINGTON AVE, SUITE 900
Address2: Not reported
City: NEW YORK
State: NY
Zip Code: 10170
Country Code: 001
Phone: (212) 293-8800
EMail: Not reported
Fax Number: Not reported
Modified By: JSMACRI
Date Last Modified: 2018-09-20

Tank Info:

Tank Number: 001
Tank Id: 47130
Material Code: 0001
Common Name of Substance: #2 Fuel Oil (On-Site Consumption)

Map ID
Direction
Distance
Elevation

MAP FINDINGS

Site

Database(s)

EDR ID Number
EPA ID Number

BRONX EYE CARE (Continued)

U003396234

Equipment Records:

G00 - Tank Secondary Containment - None
J02 - Dispenser - Suction Dispenser
C03 - Pipe Location - Aboveground/Underground Combination
L09 - Piping Leak Detection - Exempt Suction Piping
H00 - Tank Leak Detection - None
D01 - Pipe Type - Steel/Carbon Steel/Iron
F01 - Pipe External Protection - Painted/Asphalt Coating
A00 - Tank Internal Protection - None
B01 - Tank External Protection - Painted/Asphalt Coating
I05 - Overfill - Vent Whistle

Tank Location: 3
Tank Type: Steel/Carbon Steel/Iron
Tank Status: In Service
Pipe Model: Not reported
Install Date: 01/01/1986
Capacity Gallons: 3000
Tightness Test Method: NN
Date Test: Not reported
Next Test Date: Not reported
Date Tank Closed: Not reported
Register: True
Modified By: JSMACRI
Last Modified: 09/20/2018
Material Name: #2 fuel oil (on-site consumption)

AF327
WSW
1/8-1/4
0.200 mi.
1056 ft.

K/K ASSOC
2382 GRAND CONCOURSE
BRONX, NY 10458
Site 9 of 15 in cluster AF

NY AST **U004077339**
N/A

Relative:
Higher
Actual:
122 ft.

AST:
Region: STATE
DEC Region: 2
Site Status: Inactive
Facility Id: 2-310301
Program Type: PBS
UTM X: 592837.53826
UTM Y: 4523775.00645
Expiration Date: N/A
Site Type: Apartment Building/Office Building

Affiliation Records:

Site Id: 14180
Affiliation Type: Facility Owner
Company Name: K/K ASSOC
Contact Type: Not reported
Contact Name: Not reported
Address1: 450 SEVENTH AVE
Address2: Not reported
City: NY
State: NY
Zip Code: 10123
Country Code: 001
Phone: (212) 563-6252
EMail: Not reported
Fax Number: Not reported

Map ID
Direction
Distance
Elevation

MAP FINDINGS

Site

Database(s)

EDR ID Number
EPA ID Number

K/K ASSOC (Continued)

U004077339

Modified By: CGFREEDM
Date Last Modified: 2004-12-14

Site Id: 14180
Affiliation Type: Mail Contact
Company Name: K/K ASSOC
Contact Type: Not reported
Contact Name: Not reported
Address1: 450 SEVENTH AVE
Address2: Not reported
City: NY
State: NY
Zip Code: 10123
Country Code: 001
Phone: (212) 563-6252
EMail: Not reported
Fax Number: Not reported
Modified By: CGFREEDM
Date Last Modified: 2004-12-14

Site Id: 14180
Affiliation Type: Facility Operator
Company Name: K/K ASSOC
Contact Type: Not reported
Contact Name: KAVFMAN MGT
Address1: Not reported
Address2: Not reported
City: Not reported
State: NN
Zip Code: Not reported
Country Code: 001
Phone: (212) 733-9073
EMail: Not reported
Fax Number: Not reported
Modified By: TRANSLAT
Date Last Modified: 2004-03-04

Site Id: 14180
Affiliation Type: Emergency Contact
Company Name: K/K ASSOC
Contact Type: Not reported
Contact Name: THOMAS DANIBOLIN
Address1: Not reported
Address2: Not reported
City: Not reported
State: NN
Zip Code: Not reported
Country Code: 001
Phone: (212) 733-9073
EMail: Not reported
Fax Number: Not reported
Modified By: TRANSLAT
Date Last Modified: 2004-03-04

Tank Info:

Tank Number: 001

Map ID
Direction
Distance
Elevation

MAP FINDINGS

Site

Database(s)

EDR ID Number
EPA ID Number

K/K ASSOC (Continued)

U004077339

Tank Id: 24369
Material Code: 0001
Common Name of Substance: #2 Fuel Oil (On-Site Consumption)

Equipment Records:

B00 - Tank External Protection - None
C00 - Pipe Location - No Piping
F00 - Pipe External Protection - None
A00 - Tank Internal Protection - None
D01 - Pipe Type - Steel/Carbon Steel/Iron
G99 - Tank Secondary Containment - Other
I04 - Overfill - Product Level Gauge (A/G)
H99 - Tank Leak Detection - Other

Tank Location: 6
Tank Type: Steel/Carbon Steel/Iron
Tank Status: Tank Converted to Non-Regulated Use
Pipe Model: Not reported
Install Date: Not reported
Capacity Gallons: 3000
Tightness Test Method: NN
Date Test: Not reported
Next Test Date: Not reported
Date Tank Closed: Not reported
Register: True
Modified By: CGFREEDM
Last Modified: 04/14/2017
Material Name: #2 fuel oil (on-site consumption)

AD328
ESE
1/8-1/4
0.202 mi.
1066 ft.

CON EDISON
180 3RD ST & PARK AVE
BRONX, NY 10454

RCRA NonGen / NLR **1019903945**
FINDS **NYP004791869**
ECHO

Site 4 of 6 in cluster AD

Relative:
Lower
Actual:
61 ft.

RCRA NonGen / NLR:
Date form received by agency: 06/09/2015
Facility name: CON EDISON
Facility address: 180 3RD ST & PARK AVE
BRONX, NY 10454
EPA ID: NYP004791869
Mailing address: IRVING PL 15TH FL NE
NEW YORK, NY 10003
Contact: THOMAS TEELING
Contact address: Not reported
Not reported
Contact country: Not reported
Contact telephone: 212-460-3770
Contact email: Not reported
EPA Region: 02
Classification: Non-Generator
Description: Handler: Non-Generators do not presently generate hazardous waste

Handler Activities Summary:

U.S. importer of hazardous waste: No
Mixed waste (haz. and radioactive): No
Recycler of hazardous waste: No
Transporter of hazardous waste: No

Map ID
 Direction
 Distance
 Elevation

MAP FINDINGS

Site

Database(s)

EDR ID Number
 EPA ID Number

CON EDISON (Continued)

1019903945

Treater, storer or disposer of HW: No
 Underground injection activity: No
 On-site burner exemption: No
 Furnace exemption: No
 Used oil fuel burner: No
 Used oil processor: No
 User oil refiner: No
 Used oil fuel marketer to burner: No
 Used oil Specification marketer: No
 Used oil transfer facility: No
 Used oil transporter: No

Historical Generators:

Date form received by agency: 06/09/2015
 Site name: CON EDISON
 Classification: Large Quantity Generator
 Violation Status: No violations found

FINDS:

Registry ID: 110069685200

Environmental Interest/Information System

RCRAInfo is a national information system that supports the Resource Conservation and Recovery Act (RCRA) program through the tracking of events and activities related to facilities that generate, transport, and treat, store, or dispose of hazardous waste. RCRAInfo allows RCRA program staff to track the notification, permit, compliance, and corrective action activities required under RCRA.

[Click this hyperlink](#) while viewing on your computer to access additional FINDS: detail in the EDR Site Report.

ECHO:

Envid: 1019903945
 Registry ID: 110069685200
 DFR URL: <http://echo.epa.gov/detailed-facility-report?fid=110069685200>

**AC329
 WNW
 1/8-1/4
 0.202 mi.
 1067 ft.**

**CITIBANK BRANCH #102
 2481 CRESTON AVENUE
 BRONX, NY 10468
 Site 10 of 13 in cluster AC**

**NY AST S107784328
 N/A**

**Relative:
 Higher
 Actual:
 123 ft.**

AST:
 Region: STATE
 DEC Region: 2
 Site Status: Unregulated/Closed
 Facility Id: 2-605518
 Program Type: PBS
 UTM X: 592880.28527
 UTM Y: 4524107.70016
 Expiration Date: N/A
 Site Type: Other

Map ID
Direction
Distance
Elevation

MAP FINDINGS

Site

Database(s)

EDR ID Number
EPA ID Number

CITIBANK BRANCH #102 (Continued)

S107784328

Affiliation Records:

Site Id:	27386
Affiliation Type:	Facility Owner
Company Name:	CITIBANK, N.A.
Contact Type:	Not reported
Contact Name:	Not reported
Address1:	1 COURT SQUARE
Address2:	Not reported
City:	LONG ISLAND CITY
State:	NY
Zip Code:	11120-0001
Country Code:	001
Phone:	(718) 248-0669
E-Mail:	Not reported
Fax Number:	Not reported
Modified By:	TRANSLAT
Date Last Modified:	2004-03-04
Site Id:	27386
Affiliation Type:	Mail Contact
Company Name:	CITIBANK - CORPORATE REALTY SERVICES
Contact Type:	Not reported
Contact Name:	MR. JOSEPH FORTUNATO
Address1:	1 COURT SQUARE
Address2:	8TH FLOOR/ZONE 1
City:	LONG ISLAND CITY
State:	NY
Zip Code:	11120-0001
Country Code:	001
Phone:	(718) 248-0669
E-Mail:	Not reported
Fax Number:	Not reported
Modified By:	TRANSLAT
Date Last Modified:	2004-03-04
Site Id:	27386
Affiliation Type:	Facility Operator
Company Name:	CITIBANK BRANCH #102
Contact Type:	Not reported
Contact Name:	CITIBANK FACILITIES MGMT.
Address1:	Not reported
Address2:	Not reported
City:	Not reported
State:	NN
Zip Code:	Not reported
Country Code:	001
Phone:	(212) 536-9804
E-Mail:	Not reported
Fax Number:	Not reported
Modified By:	TRANSLAT
Date Last Modified:	2004-03-04
Site Id:	27386
Affiliation Type:	Emergency Contact
Company Name:	CITIBANK, N.A.
Contact Type:	Not reported
Contact Name:	CITIBANK FACILITIES MGMT.

Map ID
Direction
Distance
Elevation

MAP FINDINGS

Site

Database(s)

EDR ID Number
EPA ID Number

CITIBANK BRANCH #102 (Continued)

S107784328

Address1: Not reported
Address2: Not reported
City: Not reported
State: NN
Zip Code: Not reported
Country Code: 001
Phone: (212) 221-7770
EMail: Not reported
Fax Number: Not reported
Modified By: TRANSLAT
Date Last Modified: 2004-03-04

Tank Info:

Tank Number: 1
Tank Id: 59996
Material Code: 0001
Common Name of Substance: #2 Fuel Oil (On-Site Consumption)

Equipment Records:

C01 - Pipe Location - Aboveground
J02 - Dispenser - Suction Dispenser
A00 - Tank Internal Protection - None
D01 - Pipe Type - Steel/Carbon Steel/Iron
G03 - Tank Secondary Containment - Vault (w/o access)
H00 - Tank Leak Detection - None
B00 - Tank External Protection - None
F00 - Pipe External Protection - None
I05 - Overfill - Vent Whistle

Tank Location: 1
Tank Type: Steel/Carbon Steel/Iron
Tank Status: Closed - In Place
Pipe Model: Not reported
Install Date: 01/01/1955
Capacity Gallons: 2000
Tightness Test Method: NN
Date Test: Not reported
Next Test Date: Not reported
Date Tank Closed: 05/01/2001
Register: True
Modified By: TRANSLAT
Last Modified: 04/14/2017
Material Name: #2 fuel oil (on-site consumption)

AF330
WSW
1/8-1/4
0.202 mi.
1067 ft.

**NYCTA - EAST 184TH STREET SUBSTATION
2392 GRAND CONCOURSE E SIDE OF
BRONX, NY 10458**

Site 10 of 15 in cluster AF

**RCRA NonGen / NLR 1000390817
FINDS NYD982532517
ECHO**

**Relative:
Higher**

RCRA NonGen / NLR:
Date form received by agency: 01/01/2007

**Actual:
123 ft.**

Facility name: NYCTA - EAST 184TH STREET SUBSTATION
Facility address: 2392 GRAND CONCOURSE E SIDE OF
BRONX, NY 10458
EPA ID: NYD982532517
Mailing address: JAY ST ROOM 809

Map ID
Direction
Distance
Elevation

MAP FINDINGS

Site

Database(s)

EDR ID Number
EPA ID Number

NYCTA - EAST 184TH STREET SUBSTATION (Continued)

1000390817

BROOKLYN, NY 11201
Contact: Not reported
Contact address: JAY ST ROOM 809
BROOKLYN, NY 11201
Contact country: US
Contact telephone: Not reported
Contact email: Not reported
EPA Region: 02
Classification: Non-Generator
Description: Handler: Non-Generators do not presently generate hazardous waste

Owner/Operator Summary:

Owner/operator name: NEW YORK CITY TRANSFORMER AUTHORITY
Owner/operator address: NOT REQUIRED
NOT REQUIRED, WY 99999
Owner/operator country: US
Owner/operator telephone: 212-555-1212
Owner/operator email: Not reported
Owner/operator fax: Not reported
Owner/operator extension: Not reported
Legal status: Private
Owner/Operator Type: Owner
Owner/Op start date: Not reported
Owner/Op end date: Not reported

Owner/operator name: NEW YORK CITY TRANSFORMER AUTHORITY
Owner/operator address: NOT REQUIRED
NOT REQUIRED, WY 99999
Owner/operator country: US
Owner/operator telephone: 212-555-1212
Owner/operator email: Not reported
Owner/operator fax: Not reported
Owner/operator extension: Not reported
Legal status: Private
Owner/Operator Type: Operator
Owner/Op start date: Not reported
Owner/Op end date: Not reported

Handler Activities Summary:

U.S. importer of hazardous waste: No
Mixed waste (haz. and radioactive): No
Recycler of hazardous waste: No
Transporter of hazardous waste: No
Treater, storer or disposer of HW: No
Underground injection activity: No
On-site burner exemption: No
Furnace exemption: No
Used oil fuel burner: No
Used oil processor: No
User oil refiner: No
Used oil fuel marketer to burner: No
Used oil Specification marketer: No
Used oil transfer facility: No
Used oil transporter: No

Map ID
Direction
Distance
Elevation

MAP FINDINGS

Site

Database(s)

EDR ID Number
EPA ID Number

NYCTA - EAST 184TH STREET SUBSTATION (Continued)

1000390817

Historical Generators:

Date form received by agency: 01/01/2006
Site name: NYCTA - EAST 184TH STREET SUBSTATION
Classification: Not a generator, verified

Date form received by agency: 07/08/1999
Site name: NYCTA - EAST 184TH STREET SUBSTATION
Classification: Not a generator, verified

Date form received by agency: 03/01/1990
Site name: NEW YORK CITY TRANSIT AUTHORITY
Classification: Large Quantity Generator

Date form received by agency: 03/03/1988
Site name: NYCTA - EAST 184TH STREET SUBSTATION
Classification: Large Quantity Generator

. Waste code: D000
. Waste name: Not Defined

Violation Status: No violations found

FINDS:

Registry ID: 110008026938

Environmental Interest/Information System

RCRAInfo is a national information system that supports the Resource Conservation and Recovery Act (RCRA) program through the tracking of events and activities related to facilities that generate, transport, and treat, store, or dispose of hazardous waste. RCRAInfo allows RCRA program staff to track the notification, permit, compliance, and corrective action activities required under RCRA.

[Click this hyperlink](#) while viewing on your computer to access additional FINDS: detail in the EDR Site Report.

ECHO:

Envid: 1000390817
Registry ID: 110008026938
DFR URL: <http://echo.epa.gov/detailed-facility-report?fid=110008026938>

AC331
WNW
1/8-1/4
0.205 mi.
1080 ft.

72 EAST 190TH STREET
72 EAST 190TH STREET
BRONX, NY 10468
Site 11 of 13 in cluster AC

NY AST U003391644
N/A

Relative:
Higher
Actual:
124 ft.

AST:
Region: STATE
DEC Region: 2
Site Status: Active
Facility Id: 2-403415
Program Type: PBS
UTM X: 592886.58750
UTM Y: 4524158.20384

Map ID
Direction
Distance
Elevation

MAP FINDINGS

Site

Database(s)

EDR ID Number
EPA ID Number

72 EAST 190TH STREET (Continued)

U003391644

Expiration Date: 07/29/2021
Site Type: Apartment Building/Office Building

Affiliation Records:

Site Id: 19363
Affiliation Type: Mail Contact
Company Name: % WEISS REALTY
Contact Type: Not reported
Contact Name: KEN YUSTMAN
Address1: P.O. BOX 198
Address2: Not reported
City: BRONX
State: NY
Zip Code: 10461
Country Code: 001
Phone: (718) 892-9200
EMail: KYUSTMAN@WEISSREALTYLLC.COM
Fax Number: Not reported
Modified By: MRBARROW
Date Last Modified: 2016-06-14

Site Id: 19363
Affiliation Type: Facility Operator
Company Name: 72 EAST 190TH STREET
Contact Type: Not reported
Contact Name: FRANCIS BATISTA
Address1: Not reported
Address2: Not reported
City: Not reported
State: NN
Zip Code: Not reported
Country Code: 001
Phone: (917) 559-1652
EMail: Not reported
Fax Number: Not reported
Modified By: MSBAPTIS
Date Last Modified: 2014-07-29

Site Id: 19363
Affiliation Type: Emergency Contact
Company Name: K & J MANAGEMENT % WEISS REALTY
Contact Type: Not reported
Contact Name: KEN YUSTMAN
Address1: Not reported
Address2: Not reported
City: Not reported
State: NN
Zip Code: Not reported
Country Code: 999
Phone: (718) 892-9200
EMail: Not reported
Fax Number: Not reported
Modified By: NRLOMBAR
Date Last Modified: 2005-11-17

Site Id: 19363
Affiliation Type: Facility Owner
Company Name: 72 EAST 190 LLC

Map ID
Direction
Distance
Elevation

MAP FINDINGS

Site

Database(s)

EDR ID Number
EPA ID Number

72 EAST 190TH STREET (Continued)

U003391644

Contact Type: MANAGER
Contact Name: KENNETH YUSTMAN
Address1: 3240 E. TREMONT AVE
Address2: Not reported
City: BRONX
State: NY
Zip Code: 10461
Country Code: 001
Phone: (718) 892-9200
EMail: Not reported
Fax Number: Not reported
Modified By: MRBARROW
Date Last Modified: 2016-06-14

Tank Info:

Tank Number: 001
Tank Id: 21969
Material Code: 0001
Common Name of Substance: #2 Fuel Oil (On-Site Consumption)

Equipment Records:

H06 - Tank Leak Detection - Impervious Barrier/Concrete Pad (A/G)
A00 - Tank Internal Protection - None
B01 - Tank External Protection - Painted/Asphalt Coating
D01 - Pipe Type - Steel/Carbon Steel/Iron
G10 - Tank Secondary Containment - Impervious Underlayment
K00 - Spill Prevention - None
E00 - Piping Secondary Containment - None
L09 - Piping Leak Detection - Exempt Suction Piping
F00 - Pipe External Protection - None
J02 - Dispenser - Suction Dispenser
C01 - Pipe Location - Aboveground
I04 - Overfill - Product Level Gauge (A/G)
I05 - Overfill - Vent Whistle

Tank Location: 1
Tank Type: Steel/Carbon Steel/Iron
Tank Status: In Service
Pipe Model: Not reported
Install Date: 07/01/1989
Capacity Gallons: 3000
Tightness Test Method: NN
Date Test: Not reported
Next Test Date: Not reported
Date Tank Closed: Not reported
Register: True
Modified By: MRBARROW
Last Modified: 04/14/2017
Material Name: #2 fuel oil (on-site consumption)

Map ID
Direction
Distance
Elevation

MAP FINDINGS

Site

Database(s)

EDR ID Number
EPA ID Number

AG332
NW
1/8-1/4
0.205 mi.
1081 ft.

CON EDISON
2534-38 CRESTON AVE & E 191ST ST
BRONX, NY 10451

RCRA NonGen / NLR
NJ MANIFEST
NY MANIFEST

1014398872
NYP004212452

Site 5 of 9 in cluster AG

Relative:
Higher

RCRA NonGen / NLR:

Actual:
128 ft.

Date form received by agency: 07/31/2010
Facility name: CON EDISON
Facility address: 2534-38 CRESTON AVE & E 191ST ST
BRONX, NY 10451
EPA ID: NYP004212452
Mailing address: 4 IRVING PL, RM 828
NEW YORK, NY 10003
Contact: DOMINIC BIZZARO
Contact address: Not reported
Not reported
Contact country: Not reported
Contact telephone: 914-925-6219
Contact email: Not reported
EPA Region: 02
Classification: Non-Generator
Description: Handler: Non-Generators do not presently generate hazardous waste

Handler Activities Summary:

U.S. importer of hazardous waste: No
Mixed waste (haz. and radioactive): No
Recycler of hazardous waste: No
Transporter of hazardous waste: No
Treater, storer or disposer of HW: No
Underground injection activity: No
On-site burner exemption: No
Furnace exemption: No
Used oil fuel burner: No
Used oil processor: No
User oil refiner: No
Used oil fuel marketer to burner: No
Used oil Specification marketer: No
Used oil transfer facility: No
Used oil transporter: No

Violation Status: No violations found

NJ MANIFEST:

EPA Id: NYP004212452
Mail Address: 4 IRVING PL, RM 828
Mail City/State/Zip: NEW YORK, NY 10003
Facility Phone: Not reported
Emergency Phone: Not reported
Contact: DOMINIC BIZZARO
Comments: Not reported
SIC Code: Not reported
County: NY005
Municipal: Not reported
Previous EPA Id: Not reported
Gen Flag: Not reported
Trans Flag: Not reported
TSD Flag: Not reported
Name Change: Not reported

Map ID
Direction
Distance
Elevation

MAP FINDINGS

Site

Database(s)

EDR ID Number
EPA ID Number

CON EDISON (Continued)

1014398872

Date Change: Not reported

Manifest:

Manifest Number: 006874671JJK
EPA ID: NYP004212452
Date Shipped: 07/31/2010
TSDf EPA ID: NJD002200046
Transporter EPA ID: NYD006982359
Transporter 2 EPA ID: Not reported
Transporter 3 EPA ID: Not reported
Transporter 4 EPA ID: Not reported
Transporter 5 EPA ID: Not reported
Transporter 6 EPA ID: Not reported
Transporter 7 EPA ID: Not reported
Transporter 8 EPA ID: Not reported
Transporter 9 EPA ID: Not reported
Transporter 10 EPA ID: Not reported
Date Trans1 Transported Waste: 07/31/2010
Date Trans2 Transported Waste: Not reported
Date Trans3 Transported Waste: Not reported
Date Trans4 Transported Waste: Not reported
Date Trans5 Transported Waste: Not reported
Date Trans6 Transported Waste: Not reported
Date Trans7 Transported Waste: Not reported
Date Trans8 Transported Waste: Not reported
Date Trans9 Transported Waste: Not reported
Date Trans10 Transported Waste: Not reported
Date TSDf Received Waste: 08/02/2010
TSDf EPA Facility Name: Not reported
QTY Units: Not reported
Transporter SEQ ID: Not reported
Transporter-1 Date: Not reported
Waste SEQ ID: Not reported
Waste Type Code 2: Not reported
Waste Type Code 3: Not reported
Waste Type Code 4: Not reported
Waste Type Code 5: Not reported
Waste Type Code 6: Not reported
Date Accepted: Not reported
Manifest Discrepancy Type: Not reported
Data Entry Number: Not reported
Was Load Rejected: NEW YORK, NY 10003
Reason Load Was Rejected: Not reported

Waste:

Manifest Year: Not reported
Waste Code: D008
Hand Code: H111
Quantity: 300 P

NY MANIFEST:

Country: USA
EPA ID: NYP004212452
Facility Status: Not reported
Location Address 1: MH23514 - E CRESTON AVE & 191ST ST

Map ID
Direction
Distance
Elevation

MAP FINDINGS

Site

Database(s)

EDR ID Number
EPA ID Number

CON EDISON (Continued)

1014398872

Code:	BP
Location Address 2:	Not reported
Total Tanks:	Not reported
Location City:	BRONX
Location State:	NY
Location Zip:	Not reported
Location Zip 4:	Not reported
NY MANIFEST:	
EPAID:	NYP004212452
Mailing Name:	CONSOLIDATED EDISON
Mailing Contact:	THOMAS TEELING
Mailing Address 1:	4 IRVING PL RM 828
Mailing Address 2:	Not reported
Mailing City:	NEW YORK
Mailing State:	NY
Mailing Zip:	10003
Mailing Zip 4:	Not reported
Mailing Country:	USA
Mailing Phone:	2124603770
NY MANIFEST:	
Document ID:	Not reported
Manifest Status:	Not reported
seq:	Not reported
Year:	2010
Trans1 State ID:	NYD006982359
Trans2 State ID:	Not reported
Generator Ship Date:	07/31/2010
Trans1 Recv Date:	07/31/2010
Trans2 Recv Date:	Not reported
TSD Site Recv Date:	08/02/2010
Part A Recv Date:	Not reported
Part B Recv Date:	Not reported
Generator EPA ID:	NYP004212452
Trans1 EPA ID:	Not reported
Trans2 EPA ID:	Not reported
TSD ID 1:	NJD002200046
TSD ID 2:	Not reported
Manifest Tracking Number:	006874671JJK
Import Indicator:	N
Export Indicator:	N
Discr Quantity Indicator:	N
Discr Type Indicator:	Y
Discr Residue Indicator:	N
Discr Partial Reject Indicator:	N
Discr Full Reject Indicator:	N
Manifest Ref Number:	Not reported
Alt Facility RCRA ID:	Not reported
Alt Facility Sign Date:	Not reported
MGMT Method Type Code:	H111
Waste Code:	Not reported
Waste Code:	Not reported
Waste Code:	Not reported
Waste Code:	Not reported
Waste Code:	Not reported
Waste Code:	Not reported

Map ID
Direction
Distance
Elevation

MAP FINDINGS

Site

Database(s)

EDR ID Number
EPA ID Number

CON EDISON (Continued)

1014398872

Quantity: 300.0
Units: P - Pounds
Number of Containers: 1.0
Container Type: TT - Cargo tank, tank trucks
Handling Method: T Chemical, physical, or biological treatment.
Specific Gravity: 1.0
Waste Code: D008
Waste Code 1_2: Not reported
Waste Code 1_3: Not reported
Waste Code 1_4: Not reported
Waste Code 1_5: Not reported
Waste Code 1_6: Not reported

[Click this hyperlink](#) while viewing on your computer to access
-1 additional NY MANIFEST: record(s) in the EDR Site Report.

**AA333
SW
1/8-1/4
0.205 mi.
1083 ft.**

**CON EDISON SERVICE BOX: 12021
320 E 184TH ST FRONT OF
BRONX, NY 10458
Site 13 of 14 in cluster AA**

**RCRA NonGen / NLR 1017772047
NYP004489951**

**Relative:
Higher
Actual:
123 ft.**

RCRA NonGen / NLR:
Date form received by agency: 05/04/2014
Facility name: CON EDISON SERVICE BOX: 12021
Facility address: 320 E 184TH ST FRONT OF
BRONX, NY 10458
EPA ID: NYP004489951
Mailing address: IRVING PL, 15TH FL NE
NEW YORK, NY 10003
Contact: THOMAS TEELING
Contact address: Not reported
Contact country: Not reported
Contact telephone: 212-460-3770
Contact email: Not reported
EPA Region: 02
Classification: Non-Generator
Description: Handler: Non-Generators do not presently generate hazardous waste

Handler Activities Summary:

U.S. importer of hazardous waste: No
Mixed waste (haz. and radioactive): No
Recycler of hazardous waste: No
Transporter of hazardous waste: No
Treater, storer or disposer of HW: No
Underground injection activity: No
On-site burner exemption: No
Furnace exemption: No
Used oil fuel burner: No
Used oil processor: No
Used oil refiner: No
Used oil fuel marketer to burner: No
Used oil Specification marketer: No
Used oil transfer facility: No
Used oil transporter: No

Map ID
Direction
Distance
Elevation

MAP FINDINGS

Site

Database(s)

EDR ID Number
EPA ID Number

CON EDISON SERVICE BOX: 12021 (Continued)

1017772047

Historical Generators:

Date form received by agency: 04/04/2014
Site name: CON EDISON
Classification: Large Quantity Generator

Date form received by agency: 04/04/2014
Site name: CON EDISON
Classification: Not a generator, verified

Violation Status: No violations found

**AA334
SW
1/8-1/4
0.205 mi.
1083 ft.**

**CON EDISON
320 E 184TH ST FRONT OF
BRONX, NY 10458**

**NY MANIFEST S116550602
N/A**

Site 14 of 14 in cluster AA

**Relative:
Higher
Actual:
123 ft.**

NY MANIFEST:
Country: USA
EPA ID: NYP004489951
Facility Status: Not reported
Location Address 1: 320 E 184 ST
Code: BP
Location Address 2: SB12021
Total Tanks: Not reported
Location City: BRONX
Location State: NY
Location Zip: 10461
Location Zip 4: Not reported

NY MANIFEST:
EPAID: NYP004489951
Mailing Name: CON EDISON
Mailing Contact: CON EDISON
Mailing Address 1: 4 IRVING PL
Mailing Address 2: 15TH FL
Mailing City: NEW YORK
Mailing State: NY
Mailing Zip: 10003
Mailing Zip 4: Not reported
Mailing Country: USA
Mailing Phone: Not reported

NY MANIFEST:
Document ID: Not reported
Manifest Status: Not reported
seq: Not reported
Year: 2014
Trans1 State ID: NJD003812047
Trans2 State ID: Not reported
Generator Ship Date: 04/04/2014
Trans1 Recv Date: 04/04/2014
Trans2 Recv Date: Not reported
TSD Site Recv Date: 04/08/2014
Part A Recv Date: Not reported
Part B Recv Date: Not reported
Generator EPA ID: NYP004489951
Trans1 EPA ID: Not reported

Map ID
 Direction
 Distance
 Elevation

MAP FINDINGS

Site

Database(s)

EDR ID Number
 EPA ID Number

CON EDISON (Continued)

S116550602

Trans2 EPA ID: Not reported
 TSD ID 1: NJD991291105
 TSD ID 2: Not reported
 Manifest Tracking Number: 002359724GBF
 Import Indicator: N
 Export Indicator: N
 Discr Quantity Indicator: N
 Discr Type Indicator: N
 Discr Residue Indicator: N
 Discr Partial Reject Indicator: N
 Discr Full Reject Indicator: N
 Manifest Ref Number: Not reported
 Alt Facility RCRA ID: Not reported
 Alt Facility Sign Date: Not reported
 MGMT Method Type Code: H110
 Waste Code: Not reported
 Waste Code: Not reported
 Waste Code: Not reported
 Waste Code: Not reported
 Waste Code: Not reported
 Waste Code: Not reported
 Quantity: 150
 Units: P - Pounds
 Number of Containers: 1
 Container Type: TT - Cargo tank, tank trucks
 Handling Method: T Chemical, physical, or biological treatment.
 Specific Gravity: 1
 Waste Code: D008
 Waste Code 1_2: Not reported
 Waste Code 1_3: Not reported
 Waste Code 1_4: Not reported
 Waste Code 1_5: Not reported
 Waste Code 1_6: Not reported

[Click this hyperlink](#) while viewing on your computer to access
 -1 additional NY MANIFEST: record(s) in the EDR Site Report.

AD335
ESE
1/8-1/4
0.205 mi.
1085 ft.

TO BE ADDED BY THE APPLICANT
4729 3RD AVENUE
BRONX, NY 10458
Site 5 of 6 in cluster AD

NY UST **U004274808**
N/A

Relative:
Lower
Actual:
61 ft.

UST:
 Id/Status: 2-612790 / Unregistered
 Program Type: PBS
 Region: STATE
 DEC Region: 2
 Expiration Date: N/A
 UTM X: Not reported
 UTM Y: Not reported
 Site Type: Other

Affiliation Records:
 Site Id: 560607
 Affiliation Type: Facility Owner
 Company Name: 2918 ARNOW REAL ESTATE CORP.

Map ID
Direction
Distance
Elevation

MAP FINDINGS

Site

Database(s)

EDR ID Number
EPA ID Number

TO BE ADDED BY THE APPLICANT (Continued)

U004274808

Contact Type: AGENT
Contact Name: NEELAM CHADHA
Address1: 731 MAIN STREET
Address2: Not reported
City: NEW ROCHELLE
State: NY
Zip Code: 10801
Country Code: 001
Phone: (718) 314-3386
EMail: adcfuel@hotmail.com
Fax Number: Not reported
Modified By: ACDANIEL
Date Last Modified: 2017-09-28

Site Id: 560607
Affiliation Type: Mail Contact
Company Name: 2918 ARNOW REAL ESTATE CORP.
Contact Type: Not reported
Contact Name: NEELAM CHADHA
Address1: 731 MAIN STREET
Address2: Not reported
City: NEW ROCHELLE
State: NY
Zip Code: 10801
Country Code: 001
Phone: (718) 314-3386
EMail: ADCFUEL@HOTMAIL.COM
Fax Number: Not reported
Modified By: ACDANIEL
Date Last Modified: 2017-09-28

Site Id: 560607
Affiliation Type: Facility Operator
Company Name: TO BE ADDED BY THE APPLICANT
Contact Type: Not reported
Contact Name: NOT LISTED
Address1: Not reported
Address2: Not reported
City: Not reported
State: NN
Zip Code: Not reported
Country Code: 001
Phone: (718) 314-3386
EMail: Not reported
Fax Number: Not reported
Modified By: ACDANIEL
Date Last Modified: 2017-09-28

Tank Info:

Tank Number: 01
Tank ID: 272841
Tank Status: Unregistered
Material Name: Unregistered
Capacity Gallons: 700
Install Date: 01/01/1945
Date Tank Closed: Not reported

Map ID
Direction
Distance
Elevation

MAP FINDINGS

Site

Database(s)

EDR ID Number
EPA ID Number

TO BE ADDED BY THE APPLICANT (Continued)

U004274808

Registered: True
Tank Location: Underground
Tank Type: Steel/carbon steel
Tightness Test Method: -
Date Test: Not reported
Next Test Date: Not reported
Pipe Model: Not reported
Modified By: ACDANIEL
Last Modified: 09/28/2017

Equipment Records:

L00 - Piping Leak Detection - None
B00 - Tank External Protection - None
F00 - Pipe External Protection - None
C02 - Pipe Location - Underground/On-ground
G00 - Tank Secondary Containment - None
E00 - Piping Secondary Containment - None
H00 - Tank Leak Detection - None
I00 - Overfill - None
J00 - Dispenser - None
A00 - Tank Internal Protection - None
D01 - Pipe Type - Steel/Carbon Steel/Iron
K00 - Spill Prevention - None

Tank Number: 02
Tank ID: 272842
Tank Status: Unregistered
Material Name: Unregistered
Capacity Gallons: 700
Install Date: 01/01/1945
Date Tank Closed: Not reported
Registered: True
Tank Location: Underground
Tank Type: Steel/carbon steel
Tightness Test Method: -
Date Test: Not reported
Next Test Date: Not reported
Pipe Model: Not reported
Modified By: ACDANIEL
Last Modified: 09/28/2017

Equipment Records:

K00 - Spill Prevention - None
D01 - Pipe Type - Steel/Carbon Steel/Iron
A00 - Tank Internal Protection - None
G00 - Tank Secondary Containment - None
C02 - Pipe Location - Underground/On-ground
F00 - Pipe External Protection - None
B00 - Tank External Protection - None
E00 - Piping Secondary Containment - None
H00 - Tank Leak Detection - None
I00 - Overfill - None
J00 - Dispenser - None
L00 - Piping Leak Detection - None

Tank Number: 03

Map ID
Direction
Distance
Elevation

MAP FINDINGS

Site

Database(s)

EDR ID Number
EPA ID Number

TO BE ADDED BY THE APPLICANT (Continued)

U004274808

Tank ID: 272843
Tank Status: Unregistered
Material Name: Unregistered
Capacity Gallons: 700
Install Date: 01/01/1945
Date Tank Closed: Not reported
Registered: True
Tank Location: Underground
Tank Type: Steel/carbon steel
Tightness Test Method: -
Date Test: Not reported
Next Test Date: Not reported
Pipe Model: Not reported
Modified By: ACDANIEL
Last Modified: 09/28/2017

Equipment Records:

L00 - Piping Leak Detection - None
A00 - Tank Internal Protection - None
D01 - Pipe Type - Steel/Carbon Steel/Iron
K00 - Spill Prevention - None
J00 - Dispenser - None
B00 - Tank External Protection - None
F00 - Pipe External Protection - None
C02 - Pipe Location - Underground/On-ground
G00 - Tank Secondary Containment - None
E00 - Piping Secondary Containment - None
H00 - Tank Leak Detection - None
I00 - Overfill - None

Tank Number: 04
Tank ID: 272844
Tank Status: Unregistered
Material Name: Unregistered
Capacity Gallons: 700
Install Date: 01/01/1945
Date Tank Closed: Not reported
Registered: True
Tank Location: Underground
Tank Type: Steel/carbon steel
Tightness Test Method: -
Date Test: Not reported
Next Test Date: Not reported
Pipe Model: Not reported
Modified By: ACDANIEL
Last Modified: 09/28/2017

Equipment Records:

C02 - Pipe Location - Underground/On-ground
G00 - Tank Secondary Containment - None
A00 - Tank Internal Protection - None
D01 - Pipe Type - Steel/Carbon Steel/Iron
K00 - Spill Prevention - None
B00 - Tank External Protection - None
F00 - Pipe External Protection - None
E00 - Piping Secondary Containment - None
H00 - Tank Leak Detection - None

Map ID
Direction
Distance
Elevation

MAP FINDINGS

Site

Database(s)

EDR ID Number
EPA ID Number

TO BE ADDED BY THE APPLICANT (Continued)

U004274808

I00 - Overfill - None
J00 - Dispenser - None
L00 - Piping Leak Detection - None

Tank Number: 05
Tank ID: 272845
Tank Status: Unregistered
Material Name: Unregistered
Capacity Gallons: 700
Install Date: 01/01/1945
Date Tank Closed: Not reported
Registered: True
Tank Location: Underground
Tank Type: Steel/carbon steel
Tightness Test Method: -
Date Test: Not reported
Next Test Date: Not reported
Pipe Model: Not reported
Modified By: ACDANIEL
Last Modified: 09/28/2017

Equipment Records:

E00 - Piping Secondary Containment - None
H00 - Tank Leak Detection - None
I00 - Overfill - None
A00 - Tank Internal Protection - None
D01 - Pipe Type - Steel/Carbon Steel/Iron
K00 - Spill Prevention - None
B00 - Tank External Protection - None
F00 - Pipe External Protection - None
C02 - Pipe Location - Underground/On-ground
G00 - Tank Secondary Containment - None
J00 - Dispenser - None
L00 - Piping Leak Detection - None

Tank Number: 06
Tank ID: 272846
Tank Status: Unregistered
Material Name: Unregistered
Capacity Gallons: 550
Install Date: 01/01/1945
Date Tank Closed: Not reported
Registered: True
Tank Location: Underground
Tank Type: Steel/carbon steel
Tightness Test Method: -
Date Test: Not reported
Next Test Date: Not reported
Pipe Model: Not reported
Modified By: ACDANIEL
Last Modified: 09/28/2017

Equipment Records:

L00 - Piping Leak Detection - None
B00 - Tank External Protection - None
F00 - Pipe External Protection - None

Map ID
Direction
Distance
Elevation

MAP FINDINGS

Site

Database(s)

EDR ID Number
EPA ID Number

TO BE ADDED BY THE APPLICANT (Continued)

U004274808

A00 - Tank Internal Protection - None
D01 - Pipe Type - Steel/Carbon Steel/Iron
K00 - Spill Prevention - None
E00 - Piping Secondary Containment - None
H00 - Tank Leak Detection - None
I00 - Overfill - None
C02 - Pipe Location - Underground/On-ground
G00 - Tank Secondary Containment - None
J00 - Dispenser - None

Tank Number: 07
Tank ID: 272847
Tank Status: Unregistered
Material Name: Unregistered
Capacity Gallons: 550
Install Date: 01/01/1945
Date Tank Closed: Not reported
Registered: True
Tank Location: Underground
Tank Type: Steel/carbon steel
Tightness Test Method: -
Date Test: Not reported
Next Test Date: Not reported
Pipe Model: Not reported
Modified By: ACDANIEL
Last Modified: 09/28/2017

Equipment Records:

B00 - Tank External Protection - None
F00 - Pipe External Protection - None
C02 - Pipe Location - Underground/On-ground
G00 - Tank Secondary Containment - None
A00 - Tank Internal Protection - None
D01 - Pipe Type - Steel/Carbon Steel/Iron
K00 - Spill Prevention - None
E00 - Piping Secondary Containment - None
H00 - Tank Leak Detection - None
I00 - Overfill - None
J00 - Dispenser - None
L00 - Piping Leak Detection - None

Tank Number: 08
Tank ID: 272848
Tank Status: Unregistered
Material Name: Unregistered
Capacity Gallons: 275
Install Date: 01/01/1945
Date Tank Closed: Not reported
Registered: True
Tank Location: Underground
Tank Type: Steel/carbon steel
Tightness Test Method: -
Date Test: Not reported
Next Test Date: Not reported
Pipe Model: Not reported
Modified By: ACDANIEL

Map ID
Direction
Distance
Elevation

MAP FINDINGS

Site

Database(s)

EDR ID Number
EPA ID Number

TO BE ADDED BY THE APPLICANT (Continued)

U004274808

Last Modified: 09/28/2017

Equipment Records:

A00 - Tank Internal Protection - None
D01 - Pipe Type - Steel/Carbon Steel/Iron
K00 - Spill Prevention - None
B00 - Tank External Protection - None
F00 - Pipe External Protection - None
E00 - Piping Secondary Containment - None
H00 - Tank Leak Detection - None
I00 - Overfill - None
C02 - Pipe Location - Underground/On-ground
G00 - Tank Secondary Containment - None
J00 - Dispenser - None
L00 - Piping Leak Detection - None

Tank Number: 09
Tank ID: 272849
Tank Status: Unregistered
Material Name: Unregistered
Capacity Gallons: 1000
Install Date: 01/01/1945
Date Tank Closed: Not reported
Registered: True
Tank Location: Underground
Tank Type: Fiberglass reinforced plastic [FRP]
Tightness Test Method: -
Date Test: Not reported
Next Test Date: Not reported
Pipe Model: Not reported
Modified By: ACDANIEL
Last Modified: 09/28/2017

Equipment Records:

L00 - Piping Leak Detection - None
B00 - Tank External Protection - None
F00 - Pipe External Protection - None
E00 - Piping Secondary Containment - None
G03 - Tank Secondary Containment - Vault (w/o access)
H00 - Tank Leak Detection - None
I00 - Overfill - None
J00 - Dispenser - None
A00 - Tank Internal Protection - None
D01 - Pipe Type - Steel/Carbon Steel/Iron
K00 - Spill Prevention - None
C02 - Pipe Location - Underground/On-ground

Tank Number: 10
Tank ID: 272850
Tank Status: Unregistered
Material Name: Unregistered
Capacity Gallons: 1000
Install Date: 01/01/1945
Date Tank Closed: Not reported
Registered: True
Tank Location: Underground

Map ID
Direction
Distance
Elevation

MAP FINDINGS

Site

Database(s)

EDR ID Number
EPA ID Number

TO BE ADDED BY THE APPLICANT (Continued)

U004274808

Tank Type: Fiberglass reinforced plastic [FRP]
Tightness Test Method: -
Date Test: Not reported
Next Test Date: Not reported
Pipe Model: Not reported
Modified By: ACDANIEL
Last Modified: 09/28/2017

Equipment Records:

A00 - Tank Internal Protection - None
D01 - Pipe Type - Steel/Carbon Steel/Iron
K00 - Spill Prevention - None
C02 - Pipe Location - Underground/On-ground
E00 - Piping Secondary Containment - None
G03 - Tank Secondary Containment - Vault (w/o access)
H00 - Tank Leak Detection - None
I00 - Overfill - None
B00 - Tank External Protection - None
F00 - Pipe External Protection - None
J00 - Dispenser - None
L00 - Piping Leak Detection - None

Tank Number: 11
Tank ID: 272851
Tank Status: Unregistered
Material Name: Unregistered
Capacity Gallons: 1000
Install Date: 01/01/1945
Date Tank Closed: Not reported
Registered: True
Tank Location: Underground
Tank Type: Fiberglass reinforced plastic [FRP]
Tightness Test Method: -
Date Test: Not reported
Next Test Date: Not reported
Pipe Model: Not reported
Modified By: ACDANIEL
Last Modified: 09/28/2017

Equipment Records:

C02 - Pipe Location - Underground/On-ground
A00 - Tank Internal Protection - None
D01 - Pipe Type - Steel/Carbon Steel/Iron
K00 - Spill Prevention - None
J00 - Dispenser - None
L00 - Piping Leak Detection - None
B00 - Tank External Protection - None
F00 - Pipe External Protection - None
E00 - Piping Secondary Containment - None
G03 - Tank Secondary Containment - Vault (w/o access)
H00 - Tank Leak Detection - None
I00 - Overfill - None

Tank Number: 12
Tank ID: 272852
Tank Status: Unregistered

Map ID
Direction
Distance
Elevation

MAP FINDINGS

Site

Database(s)

EDR ID Number
EPA ID Number

TO BE ADDED BY THE APPLICANT (Continued)

U004274808

Material Name: Unregistered
Capacity Gallons: 1000
Install Date: 01/01/1945
Date Tank Closed: Not reported
Registered: True
Tank Location: Underground
Tank Type: Fiberglass reinforced plastic [FRP]
Tightness Test Method: -
Date Test: Not reported
Next Test Date: Not reported
Pipe Model: Not reported
Modified By: ACDANIEL
Last Modified: 09/28/2017

Equipment Records:

B00 - Tank External Protection - None
F00 - Pipe External Protection - None
A00 - Tank Internal Protection - None
D01 - Pipe Type - Steel/Carbon Steel/Iron
K00 - Spill Prevention - None
C02 - Pipe Location - Underground/On-ground
E00 - Piping Secondary Containment - None
G03 - Tank Secondary Containment - Vault (w/o access)
H00 - Tank Leak Detection - None
I00 - Overfill - None
J00 - Dispenser - None
L00 - Piping Leak Detection - None

AD336
ESE
1/8-1/4
0.205 mi.
1085 ft.

2918 ARMOW REAL ESTATE CORP
4729 THIRD AVE
BRONX, NY 10458

Site 6 of 6 in cluster AD

RCRA-LQG 1000328844
NYD000707208

Relative:
Lower

RCRA-LQG:

Actual:
61 ft.

Date form received by agency: 09/06/2017
Facility name: 2918 ARMOW REAL ESTATE CORP
Facility address: 4729 THIRD AVE
BRONX, NY 10458-5811
EPA ID: NYD000707208
Mailing address: MAIN ST
NEW ROCHELLE, NY 10801
Contact: DAVID M CLARK
Contact address: MAIN ST
NEW ROCHELLE, NY 10801
Contact country: US
Contact telephone: 516-680-5706
Contact email: DCMERCO@YAHOO.COM
EPA Region: 02
Classification: Large Quantity Generator
Description: Handler: generates 1,000 kg or more of hazardous waste during any calendar month; or generates more than 1 kg of acutely hazardous waste during any calendar month; or generates more than 100 kg of any residue or contaminated soil, waste or other debris resulting from the cleanup of a spill, into or on any land or water, of acutely hazardous waste during any calendar month; or generates 1 kg or less of acutely hazardous waste during any calendar month, and accumulates more than 1 kg of acutely hazardous waste at any time; or generates 100 kg or less

Map ID
Direction
Distance
Elevation

MAP FINDINGS

Site

Database(s)

EDR ID Number
EPA ID Number

2918 ARMOW REAL ESTATE CORP (Continued)

1000328844

of any residue or contaminated soil, waste or other debris resulting from the cleanup of a spill, into or on any land or water, of acutely hazardous waste during any calendar month, and accumulates more than 100 kg of that material at any time

Owner/Operator Summary:

Owner/operator name: 2918 ARMOW REAL ESTATE CORP
Owner/operator address: MAIN ST
NEW ROCHELLE, NY 10801
Owner/operator country: US
Owner/operator telephone: 718-314-3386
Owner/operator email: Not reported
Owner/operator fax: Not reported
Owner/operator extension: Not reported
Legal status: Private
Owner/Operator Type: Operator
Owner/Op start date: 01/01/2010
Owner/Op end date: Not reported

Owner/operator name: SUN OIL COMPANY OF PENNSYLVANIA
Owner/operator address: NOT REQUIRED
NOT REQUIRED, WY 99999
Owner/operator country: Not reported
Owner/operator telephone: 212-555-1212
Owner/operator email: Not reported
Owner/operator fax: Not reported
Owner/operator extension: Not reported
Legal status: Private
Owner/Operator Type: Owner
Owner/Op start date: Not reported
Owner/Op end date: Not reported

Owner/operator name: 2918 ARMOW REAL ESTATE CORP
Owner/operator address: MAIN ST
NEW ROCHELLE, NY 10801
Owner/operator country: US
Owner/operator telephone: 718-314-3386
Owner/operator email: Not reported
Owner/operator fax: Not reported
Owner/operator extension: Not reported
Legal status: Private
Owner/Operator Type: Owner
Owner/Op start date: 01/01/2010
Owner/Op end date: Not reported

Handler Activities Summary:

U.S. importer of hazardous waste: No
Mixed waste (haz. and radioactive): No
Recycler of hazardous waste: No
Transporter of hazardous waste: No
Treater, storer or disposer of HW: No
Underground injection activity: No
On-site burner exemption: No
Furnace exemption: No
Used oil fuel burner: No
Used oil processor: No

Map ID
Direction
Distance
Elevation

MAP FINDINGS

Site

Database(s)

EDR ID Number
EPA ID Number

2918 ARMOW REAL ESTATE CORP (Continued)

1000328844

User oil refiner: No
Used oil fuel marketer to burner: No
Used oil Specification marketer: No
Used oil transfer facility: No
Used oil transporter: No

. Waste code: D001
. Waste name: IGNITABLE HAZARDOUS WASTES ARE THOSE WASTES WHICH HAVE A FLASHPOINT OF LESS THAN 140 DEGREES FAHRENHEIT AS DETERMINED BY A PENSKEY-MARTENS CLOSED CUP FLASH POINT TESTER. ANOTHER METHOD OF DETERMINING THE FLASH POINT OF A WASTE IS TO REVIEW THE MATERIAL SAFETY DATA SHEET, WHICH CAN BE OBTAINED FROM THE MANUFACTURER OR DISTRIBUTOR OF THE MATERIAL. LACQUER THINNER IS AN EXAMPLE OF A COMMONLY USED SOLVENT WHICH WOULD BE CONSIDERED AS IGNITABLE HAZARDOUS WASTE.

Historical Generators:

Date form received by agency: 01/01/2007
Site name: SUNOCO SERVICE STATION
Classification: Not a generator, verified

Date form received by agency: 01/01/2006
Site name: SUNOCO SERVICE STATION
Classification: Not a generator, verified

Date form received by agency: 07/08/1999
Site name: SUNOCO SERVICE STATION
Classification: Not a generator, verified

Date form received by agency: 08/18/1980
Site name: SUNOCO SERVICE STATION
Classification: Large Quantity Generator

. Waste code: D000
. Waste name: Not Defined

. Waste code: D001
. Waste name: IGNITABLE HAZARDOUS WASTES ARE THOSE WASTES WHICH HAVE A FLASHPOINT OF LESS THAN 140 DEGREES FAHRENHEIT AS DETERMINED BY A PENSKEY-MARTENS CLOSED CUP FLASH POINT TESTER. ANOTHER METHOD OF DETERMINING THE FLASH POINT OF A WASTE IS TO REVIEW THE MATERIAL SAFETY DATA SHEET, WHICH CAN BE OBTAINED FROM THE MANUFACTURER OR DISTRIBUTOR OF THE MATERIAL. LACQUER THINNER IS AN EXAMPLE OF A COMMONLY USED SOLVENT WHICH WOULD BE CONSIDERED AS IGNITABLE HAZARDOUS WASTE.

Violation Status: No violations found

AC337
NW
1/8-1/4
0.207 mi.
1094 ft.

GARDNERS PROPERTIES INC. LLC
75 E 190TH STREET
BRONX, NY 10468
Site 12 of 13 in cluster AC

NY AST U004077998
N/A

Relative:
Higher
Actual:
125 ft.

AST:
Region: STATE
DEC Region: 2
Site Status: Active
Facility Id: 2-369500
Program Type: PBS

Map ID
Direction
Distance
Elevation

MAP FINDINGS

Site

Database(s)

EDR ID Number
EPA ID Number

GARDNERS PROPERTIES INC. LLC (Continued)

U004077998

UTM X: 592892.11066
UTM Y: 4524155.64328
Expiration Date: 08/28/2020
Site Type: Apartment Building/Office Building

Affiliation Records:

Site Id: 18625
Affiliation Type: Facility Owner
Company Name: GARDNERS PROPERTIES INC. LLC
Contact Type: OWNER
Contact Name: VED PARKASH
Address1: 172-14 89TH AVE.
Address2: Not reported
City: JAMAICA
State: NY
Zip Code: 11432
Country Code: 001
Phone: (516) 815-8252
EMail: Not reported
Fax Number: Not reported
Modified By: NTFREEMA
Date Last Modified: 2015-06-15

Site Id: 18625
Affiliation Type: Mail Contact
Company Name: GARDNERS PROPERTIES INC. LLC
Contact Type: Not reported
Contact Name: VED PARKASH
Address1: 172-14 89TH AVE
Address2: Not reported
City: JAMAICA
State: NY
Zip Code: 11432
Country Code: 001
Phone: (718) 658-0205
EMail: ANURAG.PARKASH@GMAIL.COM
Fax Number: Not reported
Modified By: NTFREEMA
Date Last Modified: 2015-06-15

Site Id: 18625
Affiliation Type: Facility Operator
Company Name: GARDNERS PROPERTIES INC. LLC
Contact Type: Not reported
Contact Name: FRANCISCO ROSARIO
Address1: Not reported
Address2: Not reported
City: Not reported
State: NN
Zip Code: Not reported
Country Code: 001
Phone: (917) 335-0834
EMail: Not reported
Fax Number: Not reported
Modified By: NTFREEMA
Date Last Modified: 2015-06-15

Site Id: 18625

Map ID
Direction
Distance
Elevation

MAP FINDINGS

Site

Database(s)

EDR ID Number
EPA ID Number

GARDNERS PROPERTIES INC. LLC (Continued)

U004077998

Affiliation Type: Emergency Contact
Company Name: GARDNERS PROPERTIES INC. LLC
Contact Type: Not reported
Contact Name: VED PARKASH
Address1: Not reported
Address2: Not reported
City: Not reported
State: NN
Zip Code: Not reported
Country Code: 999
Phone: (516) 815-8252
EMail: Not reported
Fax Number: Not reported
Modified By: NTFREEMA
Date Last Modified: 2015-06-15

Tank Info:

Tank Number: 001
Tank Id: 21290
Material Code: 0001
Common Name of Substance: #2 Fuel Oil (On-Site Consumption)

Equipment Records:

G03 - Tank Secondary Containment - Vault (w/o access)
H00 - Tank Leak Detection - None
A00 - Tank Internal Protection - None
D01 - Pipe Type - Steel/Carbon Steel/Iron
F00 - Pipe External Protection - None
B00 - Tank External Protection - None
C00 - Pipe Location - No Piping
I04 - Overfill - Product Level Gauge (A/G)
J00 - Dispenser - None
Tank Location: 6
Tank Type: Steel/Carbon Steel/Iron
Tank Status: In Service
Pipe Model: Not reported
Install Date: 01/01/1990
Capacity Gallons: 5000
Tightness Test Method: NN
Date Test: Not reported
Next Test Date: Not reported
Date Tank Closed: Not reported
Register: True
Modified By: NTFREEMA
Last Modified: 04/14/2017
Material Name: #2 fuel oil (on-site consumption)

Map ID
Direction
Distance
Elevation

MAP FINDINGS

Site

Database(s)

EDR ID Number
EPA ID Number

AJ338 **DU 1ST REALTY CO (AKA TWIN PARKS NORTHWEST HOUSES**
South **355-365 E 184TH ST**
1/8-1/4 **BRONX, NY 10458**
0.207 mi.
1095 ft. **Site 1 of 4 in cluster AJ**

NY AST **U004076279**
 N/A

Relative:
Lower
Actual:
87 ft.

AST:
Region: STATE
DEC Region: 2
Site Status: Active
Facility Id: 2-091731
Program Type: PBS
UTM X: 593094.65734
UTM Y: 4523569.48169
Expiration Date: 12/19/2018
Site Type: Apartment Building/Office Building

Affiliation Records:
Site Id: 2321
Affiliation Type: Mail Contact
Company Name: LANGSAM PROPERTY SERVICES CORP.
Contact Type: Not reported
Contact Name: SHARON LESTER
Address1: 1601 BRONXDALE AVENUE
Address2: SUITE 201
City: BRONX
State: NY
Zip Code: 10462
Country Code: 001
Phone: (718) 517-8000
EMail: SHARON@LANGSAMPROP.COM
Fax Number: Not reported
Modified By: JSMACRI
Date Last Modified: 2018-09-18

Site Id: 2321
Affiliation Type: Facility Operator
Company Name: DU 1ST REALTY CO (AKA TWIN PARKS NORTHWEST HOUSES
Contact Type: Not reported
Contact Name: STEPHEN WEBSTER
Address1: Not reported
Address2: Not reported
City: Not reported
State: NN
Zip Code: Not reported
Country Code: 001
Phone: (646) 488-6807
EMail: Not reported
Fax Number: Not reported
Modified By: JSMACRI
Date Last Modified: 2018-09-18

Site Id: 2321
Affiliation Type: Emergency Contact
Company Name: BRONX PHASE III HOUSING COMPANY, INC.
Contact Type: Not reported
Contact Name: STEPHEN WEBSTER
Address1: Not reported
Address2: Not reported
City: Not reported

Map ID
Direction
Distance
Elevation

MAP FINDINGS

Site

Database(s)

EDR ID Number
EPA ID Number

DU 1ST REALTY CO (AKA TWIN PARKS NORTHWEST HOUSES (Continued)

U004076279

State: NN
Zip Code: Not reported
Country Code: 999
Phone: (646) 488-6807
EMail: Not reported
Fax Number: Not reported
Modified By: JSMACRI
Date Last Modified: 2018-09-18

Site Id: 2321
Affiliation Type: Facility Owner
Company Name: BRONX PHASE III HOUSING COMPANY, INC.
Contact Type: ASST. TO DIRECTOR OF OPERATIONS
Contact Name: SHARON LESTER
Address1: 1601 BRONXDALE AVENUE
Address2: Not reported
City: BRONX
State: NY
Zip Code: 10462
Country Code: 001
Phone: (718) 518-8000
EMail: Not reported
Fax Number: Not reported
Modified By: JSMACRI
Date Last Modified: 2018-09-18

Tank Info:

Tank Number: 001
Tank Id: 11260
Material Code: 0001
Common Name of Substance: #2 Fuel Oil (On-Site Consumption)

Equipment Records:

I05 - Overfill - Vent Whistle
H99 - Tank Leak Detection - Other
A00 - Tank Internal Protection - None
D01 - Pipe Type - Steel/Carbon Steel/Iron
G03 - Tank Secondary Containment - Vault (w/o access)
L09 - Piping Leak Detection - Exempt Suction Piping
J02 - Dispenser - Suction Dispenser
C02 - Pipe Location - Underground/On-ground
F00 - Pipe External Protection - None
B00 - Tank External Protection - None
Tank Location: 6
Tank Type: Steel/Carbon Steel/Iron
Tank Status: In Service
Pipe Model: Not reported
Install Date: 12/01/1972
Capacity Gallons: 10000
Tightness Test Method: NN
Date Test: Not reported
Next Test Date: Not reported
Date Tank Closed: Not reported
Register: True
Modified By: msbaptis

Map ID
Direction
Distance
Elevation

MAP FINDINGS

Site

Database(s)

EDR ID Number
EPA ID Number

DU 1ST REALTY CO (AKA TWIN PARKS NORTHWEST HOUSES (Continued)

U004076279

Last Modified: 04/14/2017
Material Name: #2 fuel oil (on-site consumption)

Tank Number: 002
Tank Id: 11261
Material Code: 0001
Common Name of Substance: #2 Fuel Oil (On-Site Consumption)

Equipment Records:

A00 - Tank Internal Protection - None
D01 - Pipe Type - Steel/Carbon Steel/Iron
J02 - Dispenser - Suction Dispenser
I04 - Overfill - Product Level Gauge (A/G)
B00 - Tank External Protection - None
C00 - Pipe Location - No Piping
F00 - Pipe External Protection - None
G03 - Tank Secondary Containment - Vault (w/o access)
L09 - Piping Leak Detection - Exempt Suction Piping
H99 - Tank Leak Detection - Other

Tank Location: 6
Tank Type: Steel/Carbon Steel/Iron
Tank Status: Tank Converted to Non-Regulated Use
Pipe Model: Not reported
Install Date: 12/01/1972
Capacity Gallons: 5000
Tightness Test Method: NN
Date Test: Not reported
Next Test Date: Not reported
Date Tank Closed: Not reported
Register: True
Modified By: EJCALIFA
Last Modified: 04/14/2017
Material Name: #2 fuel oil (on-site consumption)

**AG339
NW
1/8-1/4
0.208 mi.
1097 ft.**

**CORRECTIONAL SERVICES CORPORATION
BRONX COMMUNITY CORRECTIONS CENTER
BRONX, NY 10458**

**NY AST A100166428
N/A**

Site 6 of 9 in cluster AG

**Relative:
Higher
Actual:
128 ft.**

AST:
Region: STATE
DEC Region: 2
Site Status: Active
Facility Id: 2-099112
Program Type: PBS
UTM X: 592897.99919
UTM Y: 4524155.62222
Expiration Date: 10/29/2017
Site Type: Apartment Building/Office Building

Affiliation Records:

Site Id: 2930
Affiliation Type: Facility Owner
Company Name: UPPER CRESTON LLC
Contact Type: MEMBER LLC
Contact Name: BERNARD PERIOWITZ

Map ID
Direction
Distance
Elevation

MAP FINDINGS

Site

Database(s)

EDR ID Number
EPA ID Number

CORRECTIONAL SERVICES CORPORATION (Continued)

A100166428

Address1: 1009 E 14TH ST
Address2: Not reported
City: BROOKLYN
State: NY
Zip Code: 11230
Country Code: 001
Phone: (917) 697-8881
EMail: Not reported
Fax Number: Not reported
Modified By: NTFREEMA
Date Last Modified: 2015-05-28

Site Id: 2930
Affiliation Type: Mail Contact
Company Name: CORRECTIONAL SERVICES CORP.
Contact Type: Not reported
Contact Name: KATASHA ARTIS
Address1: 2534 CRESTON AVE
Address2: Not reported
City: BRONX
State: NY
Zip Code: 10458
Country Code: 001
Phone: (718) 561-4155
EMail: AHUGO@GEOGROUP.COM
Fax Number: Not reported
Modified By: NTFREEMA
Date Last Modified: 2015-05-28

Site Id: 2930
Affiliation Type: Facility Operator
Company Name: CORRECTIONAL SERVICES CORPORATION
Contact Type: Not reported
Contact Name: KATASHA ARTIS
Address1: Not reported
Address2: Not reported
City: Not reported
State: NN
Zip Code: Not reported
Country Code: 001
Phone: (718) 561-4155
EMail: Not reported
Fax Number: Not reported
Modified By: NTFREEMA
Date Last Modified: 2015-05-28

Site Id: 2930
Affiliation Type: Emergency Contact
Company Name: CRESTON AVE REALTY ATT. BERNIE PEVOLWITZ
Contact Type: Not reported
Contact Name: JOSETTE NELSON
Address1: Not reported
Address2: Not reported
City: Not reported
State: NN
Zip Code: Not reported
Country Code: 001

Map ID
Direction
Distance
Elevation

MAP FINDINGS

Site

Database(s)

EDR ID Number
EPA ID Number

CORRECTIONAL SERVICES CORPORATION (Continued)

A100166428

Phone: (718) 561-4155
EMail: Not reported
Fax Number: Not reported
Modified By: TRANSLAT
Date Last Modified: 2004-03-04

Tank Info:

Tank Number: 001
Tank Id: 4688
Material Code: 0001
Common Name of Substance: #2 Fuel Oil (On-Site Consumption)

Equipment Records:

H06 - Tank Leak Detection - Impervious Barrier/Concrete Pad (A/G)
B00 - Tank External Protection - None
D02 - Pipe Type - Galvanized Steel
F00 - Pipe External Protection - None
A00 - Tank Internal Protection - None
I01 - Overfill - Float Vent Valve
C03 - Pipe Location - Aboveground/Underground Combination
G00 - Tank Secondary Containment - None

Tank Location: 3
Tank Type: Steel/Carbon Steel/Iron
Tank Status: In Service
Pipe Model: Not reported
Install Date: 04/17/1983
Capacity Gallons: 2000
Tightness Test Method: NN
Date Test: Not reported
Next Test Date: Not reported
Date Tank Closed: Not reported
Register: True
Modified By: NTFREEMA
Last Modified: 04/14/2017
Material Name: #2 fuel oil (on-site consumption)

AK340
ENE
1/8-1/4
0.208 mi.
1098 ft.

2549-63 DECATUR AVE
2563 DECATUR AVENUE
BRONX, NY 10458

NY AST **A100354011**
N/A

Site 1 of 7 in cluster AK

Relative:
Lower
Actual:
79 ft.

AST:
Region: STATE
DEC Region: 2
Site Status: Active
Facility Id: 2-154709
Program Type: PBS
UTM X: 593463.08850
UTM Y: 4524079.68159
Expiration Date: 12/22/2020
Site Type: Apartment Building/Office Building

Affiliation Records:
Site Id: 4970
Affiliation Type: Mail Contact

Map ID
Direction
Distance
Elevation

MAP FINDINGS

Site

Database(s)
EDR ID Number
EPA ID Number

2549-63 DECATUR AVE (Continued)

A100354011

Company Name: RELATED MANAGEMENT COMPANY
Contact Type: Not reported
Contact Name: LYNNETTE DAVIS
Address1: 1075 GERARD AVENUE
Address2: Not reported
City: BRONX
State: NY
Zip Code: 10452
Country Code: 001
Phone: (212) 634-7955
EMail: LYNNETTE.DAVIS@RELATED.COM
Fax Number: Not reported
Modified By: JAAVERSA
Date Last Modified: 2017-06-21

Site Id: 4970
Affiliation Type: Facility Operator
Company Name: 2549-63 DECATUR AVE
Contact Type: Not reported
Contact Name: ARTURO SALVADOR
Address1: Not reported
Address2: Not reported
City: Not reported
State: NN
Zip Code: Not reported
Country Code: 001
Phone: (646) 499-1361
EMail: Not reported
Fax Number: Not reported
Modified By: DMPOKRZY
Date Last Modified: 2017-01-19

Site Id: 4970
Affiliation Type: Emergency Contact
Company Name: NYSANDY12 CBP3 LLC
Contact Type: Not reported
Contact Name: QEMAL AGALLIU
Address1: Not reported
Address2: Not reported
City: Not reported
State: NN
Zip Code: Not reported
Country Code: 999
Phone: (646) 832-8132
EMail: Not reported
Fax Number: Not reported
Modified By: DMPOKRZY
Date Last Modified: 2017-01-19

Site Id: 4970
Affiliation Type: Facility Owner
Company Name: NYSANDY12 CBP3 LLC
Contact Type: DISTRICT MANAGER
Contact Name: LYNNETTE DAVIS
Address1: 1075 GERARD AVENUE
Address2: Not reported
City: BRONX

Map ID
Direction
Distance
Elevation

MAP FINDINGS

Site

Database(s)

EDR ID Number
EPA ID Number

2549-63 DECATUR AVE (Continued)

A100354011

State: NY
Zip Code: 10452
Country Code: 001
Phone: (917) 801-2011
EMail: Not reported
Fax Number: Not reported
Modified By: DMPOKRZY
Date Last Modified: 2017-01-19

Tank Info:

Tank Number: 001
Tank Id: 8339
Material Code: 0001
Common Name of Substance: #2 Fuel Oil (On-Site Consumption)

Equipment Records:

A00 - Tank Internal Protection - None
B01 - Tank External Protection - Painted/Asphalt Coating
D01 - Pipe Type - Steel/Carbon Steel/Iron
K00 - Spill Prevention - None
F00 - Pipe External Protection - None
C01 - Pipe Location - Aboveground
G00 - Tank Secondary Containment - None
H00 - Tank Leak Detection - None
L09 - Piping Leak Detection - Exempt Suction Piping
J02 - Dispenser - Suction Dispenser
I05 - Overfill - Vent Whistle

Tank Location: 3
Tank Type: Steel/Carbon Steel/Iron
Tank Status: In Service
Pipe Model: Not reported
Install Date: 12/01/1928
Capacity Gallons: 5000
Tightness Test Method: NN
Date Test: Not reported
Next Test Date: Not reported
Date Tank Closed: Not reported
Register: True
Modified By: DMPOKRZY
Last Modified: 04/14/2017
Material Name: #2 fuel oil (on-site consumption)

AF341
SW
1/8-1/4
0.208 mi.
1100 ft.

CON ED - TM 363
RYER AVE & E 184TH ST
BRONX, NY 10458

RCRA NonGen / NLR 1007206706
NYP004014676

Site 11 of 15 in cluster AF

Relative:
Higher
Actual:
122 ft.

RCRA NonGen / NLR:
Date form received by agency: 02/28/1998
Facility name: CON ED - TM 363
Facility address: RYER AVE & E 184TH ST
BRONX, NY 10458-0000
EPA ID: NYP004014676
Mailing address: CONSOLIDATED EDISON INC
4 IRVING PL RM 310

Map ID
Direction
Distance
Elevation

MAP FINDINGS

Site

Database(s)

EDR ID Number
EPA ID Number

CON ED - TM 363 (Continued)

1007206706

NEW YORK, NY 10003-0000
Contact: ANTHONY DRUMMINGS
Contact address: CONSOLIDATED EDISON INC
NEW YORK, NY 10003-0000
Contact country: US
Contact telephone: 212-460-3770
Contact email: Not reported
EPA Region: 02
Classification: Non-Generator
Description: Handler: Non-Generators do not presently generate hazardous waste

Handler Activities Summary:

U.S. importer of hazardous waste: No
Mixed waste (haz. and radioactive): No
Recycler of hazardous waste: No
Transporter of hazardous waste: No
Treater, storer or disposer of HW: No
Underground injection activity: No
On-site burner exemption: No
Furnace exemption: No
Used oil fuel burner: No
Used oil processor: No
User oil refiner: No
Used oil fuel marketer to burner: No
Used oil Specification marketer: No
Used oil transfer facility: No
Used oil transporter: No

Historical Generators:

Date form received by agency: 02/27/1998
Site name: CON ED - TM 363
Classification: Not a generator, verified

Date form received by agency: 02/26/1998
Site name: CON ED - TM 363
Classification: Large Quantity Generator

Violation Status: No violations found

AF342
SW
1/8-1/4
0.208 mi.
1100 ft.

**CONSOLIDATED EDISON
RYER AVE & E 184TH ST
BRONX, NY 10458**
Site 12 of 15 in cluster AF

**NY MANIFEST S117563833
N/A**

Relative:
Higher

NY MANIFEST:
Country: USA
EPA ID: NYP004014676
Facility Status: Not reported
Location Address 1: V0363 - RYER AVE & E 184TH ST
Code: BP
Location Address 2: Not reported
Total Tanks: Not reported
Location City: QUEENS
Location State: NY
Location Zip: 11428
Location Zip 4: Not reported

Actual:
122 ft.

Map ID
Direction
Distance
Elevation

MAP FINDINGS

Site

Database(s)

EDR ID Number
EPA ID Number

CONSOLIDATED EDISON (Continued)

S117563833

NY MANIFEST:

EPAID: NYP004014676
Mailing Name: CONSOLIDATED EDISON
Mailing Contact: FRANKLIN MURRAY
Mailing Address 1: 4 IRVING PLACE RM 828
Mailing Address 2: Not reported
Mailing City: NEW YORK
Mailing State: NY
Mailing Zip: 10003
Mailing Zip 4: Not reported
Mailing Country: USA
Mailing Phone: 2124602808

NY MANIFEST:

Document ID: NYE0050411
Manifest Status: C
seq: Not reported
Year: 1997
Trans1 State ID: 20856AD
Trans2 State ID: Not reported
Generator Ship Date: 11/18/1997
Trans1 Recv Date: 11/18/1997
Trans2 Recv Date: / /
TSD Site Recv Date: 11/19/1997
Part A Recv Date: 12/02/1997
Part B Recv Date: 12/04/1997
Generator EPA ID: NYP004014676
Trans1 EPA ID: NYD006982359
Trans2 EPA ID: Not reported
TSD ID 1: NYD980593636
TSD ID 2: Not reported
Manifest Tracking Number: Not reported
Import Indicator: Not reported
Export Indicator: Not reported
Discr Quantity Indicator: Not reported
Discr Type Indicator: Not reported
Discr Residue Indicator: Not reported
Discr Partial Reject Indicator: Not reported
Discr Full Reject Indicator: Not reported
Manifest Ref Number: Not reported
Alt Facility RCRA ID: Not reported
Alt Facility Sign Date: Not reported
MGMT Method Type Code: Not reported
Waste Code: B002 - PETROLEUM OIL WITH 50 BUT < 500 PPM PCB
Waste Code: Not reported
Waste Code: Not reported
Waste Code: Not reported
Waste Code: Not reported
Waste Code: Not reported
Quantity: 01182
Units: K - Kilograms (2.2 pounds)
Number of Containers: 001
Container Type: TT - Cargo tank, tank trucks
Handling Method: T Chemical, physical, or biological treatment.
Specific Gravity: 100

Map ID
Direction
Distance
Elevation

MAP FINDINGS

Site

Database(s)

EDR ID Number
EPA ID Number

CONSOLIDATED EDISON (Continued)

S117563833

[Click this hyperlink](#) while viewing on your computer to access
-1 additional NY MANIFEST: record(s) in the EDR Site Report.

AL343
East
1/8-1/4
0.209 mi.
1101 ft.

CON EDISON
413 E FORDHAM RD
BRONX, NY 10468
Site 1 of 3 in cluster AL

NY MANIFEST S117536479
N/A

Relative:
Lower

NY MANIFEST:
Country: USA
EPA ID: NYP004689519
Facility Status: Not reported
Location Address 1: 413 E FORDHAM RD
Code: BP
Location Address 2: SB 4094
Total Tanks: Not reported
Location City: BRONX
Location State: NY
Location Zip: 10468
Location Zip 4: Not reported

Actual:
62 ft.

NY MANIFEST:
EPAID: NYP004689519
Mailing Name: CON EDISON
Mailing Contact: TOM TEELING
Mailing Address 1: 4 IRVING PL 15TH FL
Mailing Address 2: Not reported
Mailing City: NEW YORK
Mailing State: NY
Mailing Zip: 10003
Mailing Zip 4: Not reported
Mailing Country: USA
Mailing Phone: 2124603770

NY MANIFEST:
Document ID: Not reported
Manifest Status: Not reported
seq: Not reported
Year: 2014
Trans1 State ID: NJD003812047
Trans2 State ID: Not reported
Generator Ship Date: 11/04/2014
Trans1 Recv Date: 11/04/2014
Trans2 Recv Date: Not reported
TSD Site Recv Date: 11/05/2014
Part A Recv Date: Not reported
Part B Recv Date: Not reported
Generator EPA ID: NYP004689519
Trans1 EPA ID: Not reported
Trans2 EPA ID: Not reported
TSD ID 1: NJD991291105
TSD ID 2: Not reported
Manifest Tracking Number: 002564686GBF
Import Indicator: N
Export Indicator: N
Discr Quantity Indicator: N
Discr Type Indicator: N

Map ID
Direction
Distance
Elevation

MAP FINDINGS

Site

Database(s)

EDR ID Number
EPA ID Number

CON EDISON (Continued)

S117536479

Discr Residue Indicator: N
Discr Partial Reject Indicator: N
Discr Full Reject Indicator: N
Manifest Ref Number: Not reported
Alt Facility RCRA ID: Not reported
Alt Facility Sign Date: Not reported
MGMT Method Type Code: H110
Waste Code: Not reported
Waste Code: Not reported
Waste Code: Not reported
Waste Code: Not reported
Waste Code: Not reported
Waste Code: Not reported
Quantity: 2000
Units: P - Pounds
Number of Containers: 1
Container Type: TT - Cargo tank, tank trucks
Handling Method: T Chemical, physical, or biological treatment.
Specific Gravity: 1
Waste Code: D008
Waste Code 1_2: Not reported
Waste Code 1_3: Not reported
Waste Code 1_4: Not reported
Waste Code 1_5: Not reported
Waste Code 1_6: Not reported

[Click this hyperlink](#) while viewing on your computer to access
-1 additional NY MANIFEST: record(s) in the EDR Site Report.

AH344
West
1/8-1/4
0.209 mi.
1103 ft.

CRESTON CLEANERS INC DBA KLEENER KING #1
2439 CRESTON AVE
BRONX, NY 10468

RCRA NonGen / NLR 1000872379
ICIS NYD987035920
US AIRS
NY MANIFEST

Site 3 of 6 in cluster AH

Relative:
Higher

RCRA NonGen / NLR:

Actual:
129 ft.

Date form received by agency: 01/01/2007
Facility name: CRESTON CLEANERS INC DBA KLEENER KING #1
Facility address: 2439 CRESTON AVE
BRONX, NY 10468
EPA ID: NYD987035920
Mailing address: CRESTON AVE
BRONX, NY 10468
Contact: RONNIE ROQUE
Contact address: CRESTON AVE
BRONX, NY 10468
Contact country: US
Contact telephone: 718-295-4837
Contact email: Not reported
EPA Region: 02
Classification: Non-Generator
Description: Handler: Non-Generators do not presently generate hazardous waste

Owner/Operator Summary:

Owner/operator name: JOSE O AGUIAR
Owner/operator address: 2439 CRESTON AVE

Map ID
Direction
Distance
Elevation

MAP FINDINGS

Site

Database(s)

EDR ID Number
EPA ID Number

CRESTON CLEANERS INC DBA KLEENER KING #1 (Continued)

1000872379

Owner/operator country: BRONX, NY 10468
Owner/operator country: US
Owner/operator telephone: 718-295-4837
Owner/operator email: Not reported
Owner/operator fax: Not reported
Owner/operator extension: Not reported
Legal status: Private
Owner/Operator Type: Operator
Owner/Op start date: Not reported
Owner/Op end date: Not reported

Owner/operator name: JOSE O AGUIAR
Owner/operator address: 2439 CRESTON AVE
BRONX, NY 10468

Owner/operator country: US
Owner/operator telephone: 718-295-4837
Owner/operator email: Not reported
Owner/operator fax: Not reported
Owner/operator extension: Not reported
Legal status: Private
Owner/Operator Type: Owner
Owner/Op start date: Not reported
Owner/Op end date: Not reported

Handler Activities Summary:

U.S. importer of hazardous waste: No
Mixed waste (haz. and radioactive): No
Recycler of hazardous waste: No
Transporter of hazardous waste: No
Treater, storer or disposer of HW: No
Underground injection activity: No
On-site burner exemption: No
Furnace exemption: No
Used oil fuel burner: No
Used oil processor: No
User oil refiner: No
Used oil fuel marketer to burner: No
Used oil Specification marketer: No
Used oil transfer facility: No
Used oil transporter: No

Historical Generators:

Date form received by agency: 01/01/2006
Site name: CRESTON CLEANERS INC DBA KLEENER KING #1
Classification: Not a generator, verified

Date form received by agency: 06/18/1993
Site name: CRESTON CLEANERS INC DBA KLEENER KING #1
Classification: Small Quantity Generator

. Waste code: D000
. Waste name: Not Defined

Violation Status: No violations found

ICIS:

Enforcement Action ID: NY000A0000260040024600308

Map ID
Direction
Distance
Elevation

MAP FINDINGS

Site

Database(s)

EDR ID Number
EPA ID Number

CRESTON CLEANERS INC DBA KLEENER KING #1 (Continued)

1000872379

FRS ID: 110001613246
Action Name: KLEENER KING 36005R010900308
Facility Name: KLEENER KING
Facility Address: 2439 CRESTON AVE
BRONX, NY 104686763
Enforcement Action Type: Notice of Violation
Facility County: BRONX
Program System Acronym: AIR
Enforcement Action Forum Desc: Administrative - Informal
EA Type Code: NOV
Facility SIC Code: 7216
Federal Facility ID: Not reported
Latitude in Decimal Degrees: 40.86138
Longitude in Decimal Degrees: -73.89888
Permit Type Desc: Not reported
Program System Acronym: NY0000002600400246
Facility NAICS Code: 812320
Tribal Land Code: Not reported

US AIRS MINOR:

Envid: 1000872379
Region Code: 02
Programmatic ID: AIR NY0000002600400246
Facility Registry ID: 110001613246
D and B Number: Not reported
Primary SIC Code: 7216
NAICS Code: 812320
Default Air Classification Code: MIN
Facility Type of Ownership Code: POF
Air CMS Category Code: Not reported
HPV Status: Not reported

US AIRS MINOR:

Region Code: 02
Programmatic ID: AIR NY0000002600400246
Facility Registry ID: 110001613246
Air Operating Status Code: OPR
Default Air Classification Code: MIN
Air Program: MACT Standards (40 CFR Part 63)
Activity Date: 1999-08-03 00:00:00
Activity Status Date: Not reported
Activity Group: Compliance Monitoring
Activity Type: Inspection/Evaluation
Activity Status: Not reported

Region Code: 02
Programmatic ID: AIR NY0000002600400246
Facility Registry ID: 110001613246
Air Operating Status Code: OPR
Default Air Classification Code: MIN
Air Program: MACT Standards (40 CFR Part 63)
Activity Date: 2005-07-07 00:00:00
Activity Status Date: 2005-07-07 00:00:00
Activity Group: Enforcement Action
Activity Type: Administrative - Informal
Activity Status: Achieved

Map ID
Direction
Distance
Elevation

MAP FINDINGS

Site

Database(s)

EDR ID Number
EPA ID Number

CRESTON CLEANERS INC DBA KLEENER KING #1 (Continued)

1000872379

Region Code: 02
Programmatic ID: AIR NY0000002600400246
Facility Registry ID: 110001613246
Air Operating Status Code: OPR
Default Air Classification Code: MIN
Air Program: State Implementation Plan for National Primary and Secondary Ambient Air Quality Standards
Activity Date: 1999-08-03 00:00:00
Activity Status Date: Not reported
Activity Group: Compliance Monitoring
Activity Type: Inspection/Evaluation
Activity Status: Not reported

Region Code: 02
Programmatic ID: AIR NY0000002600400246
Facility Registry ID: 110001613246
Air Operating Status Code: OPR
Default Air Classification Code: MIN
Air Program: State Implementation Plan for National Primary and Secondary Ambient Air Quality Standards
Activity Date: 2005-05-17 00:00:00
Activity Status Date: Not reported
Activity Group: Compliance Monitoring
Activity Type: Inspection/Evaluation
Activity Status: Not reported

US AIRS MINOR:

Envid: 1000872379
Region Code: 02
Programmatic ID: AIR NY0000002600400246
Facility Registry ID: 110001613246
D and B Number: Not reported
Primary SIC Code: 7216
NAICS Code: 812320
Default Air Classification Code: MIN
Facility Type of Ownership Code: POF
Air CMS Category Code: Not reported
HPV Status: Not reported

US AIRS MINOR:

Region Code: 02
Programmatic ID: AIR NY0000002600400246
Facility Registry ID: 110001613246
Air Operating Status Code: OPR
Default Air Classification Code: MIN
Air Program: MACT Standards (40 CFR Part 63)
Activity Date: 1999-08-03 00:00:00
Activity Status Date: Not reported
Activity Group: Compliance Monitoring
Activity Type: Inspection/Evaluation
Activity Status: Not reported

Region Code: 02
Programmatic ID: AIR NY0000002600400246
Facility Registry ID: 110001613246
Air Operating Status Code: OPR
Default Air Classification Code: MIN
Air Program: MACT Standards (40 CFR Part 63)

Map ID
Direction
Distance
Elevation

MAP FINDINGS

Site

Database(s)

EDR ID Number
EPA ID Number

CRESTON CLEANERS INC DBA KLEENER KING #1 (Continued)

1000872379

Activity Date: 2005-07-07 00:00:00
Activity Status Date: 2005-07-07 00:00:00
Activity Group: Enforcement Action
Activity Type: Administrative - Informal
Activity Status: Achieved

Region Code: 02
Programmatic ID: AIR NY0000002600400246
Facility Registry ID: 110001613246
Air Operating Status Code: OPR
Default Air Classification Code: MIN
Air Program: State Implementation Plan for National Primary and Secondary Ambient Air Quality Standards
Activity Date: 1999-08-03 00:00:00
Activity Status Date: Not reported
Activity Group: Compliance Monitoring
Activity Type: Inspection/Evaluation
Activity Status: Not reported

Region Code: 02
Programmatic ID: AIR NY0000002600400246
Facility Registry ID: 110001613246
Air Operating Status Code: OPR
Default Air Classification Code: MIN
Air Program: State Implementation Plan for National Primary and Secondary Ambient Air Quality Standards
Activity Date: 2005-05-17 00:00:00
Activity Status Date: Not reported
Activity Group: Compliance Monitoring
Activity Type: Inspection/Evaluation
Activity Status: Not reported

NY MANIFEST:

Country: USA
EPA ID: NYD987035920
Facility Status: Not reported
Location Address 1: 2439 CRESTON AVE
Code: BP
Location Address 2: Not reported
Total Tanks: Not reported
Location City: BRONX
Location State: NY
Location Zip: 10468
Location Zip 4: Not reported

NY MANIFEST:

EPAID: NYD987035920
Mailing Name: CRESTON CLEANERS INC
Mailing Contact: FERNARD ROQUE
Mailing Address 1: 2439 CRESTON AVE
Mailing Address 2: Not reported
Mailing City: BRONX
Mailing State: NY
Mailing Zip: 10468
Mailing Zip 4: Not reported
Mailing Country: USA
Mailing Phone: 7182954837

Map ID
Direction
Distance
Elevation

MAP FINDINGS

Site

Database(s)

EDR ID Number
EPA ID Number

CRESTON CLEANERS INC DBA KLEENER KING #1 (Continued)

1000872379

NY MANIFEST:

Document ID: NYC6101548
Manifest Status: Not reported
seq: 01
Year: 2000
Trans1 State ID: JE4744NY
Trans2 State ID: 1234HAOH
Generator Ship Date: 02/17/2000
Trans1 Recv Date: 02/17/2000
Trans2 Recv Date: 02/23/2000
TSD Site Recv Date: 02/26/2000
Part A Recv Date: Not reported
Part B Recv Date: Not reported
Generator EPA ID: NYD987035920
Trans1 EPA ID: ILD984908202
Trans2 EPA ID: SCR000074591
TSD ID 1: OHD980587364
TSD ID 2: Not reported
Manifest Tracking Number: Not reported
Import Indicator: Not reported
Export Indicator: Not reported
Discr Quantity Indicator: Not reported
Discr Type Indicator: Not reported
Discr Residue Indicator: Not reported
Discr Partial Reject Indicator: Not reported
Discr Full Reject Indicator: Not reported
Manifest Ref Number: Not reported
Alt Facility RCRA ID: Not reported
Alt Facility Sign Date: Not reported
MGMT Method Type Code: Not reported
Waste Code: F002 - HALO SOLV + STILL BOTTOMS FM REC OF SOLV
Waste Code: Not reported
Waste Code: Not reported
Waste Code: Not reported
Waste Code: Not reported
Waste Code: Not reported
Quantity: 00140
Units: P - Pounds
Number of Containers: 002
Container Type: DF - Fiberboard or plastic drums (glass)
Handling Method: B Incineration, heat recovery, burning.
Specific Gravity: 01.00
Waste Code: F002 - HALO SOLV + STILL BOTTOMS FM REC OF SOLV
Waste Code: Not reported
Waste Code: Not reported
Waste Code: Not reported
Waste Code: Not reported
Quantity: 00390
Units: P - Pounds
Number of Containers: 002
Container Type: DF - Fiberboard or plastic drums (glass)
Handling Method: B Incineration, heat recovery, burning.
Specific Gravity: 01.00

Map ID
 Direction
 Distance
 Elevation

MAP FINDINGS

Site

Database(s)

EDR ID Number
 EPA ID Number

CRESTON CLEANERS INC DBA KLEENER KING #1 (Continued)

1000872379

[Click this hyperlink](#) while viewing on your computer to access
 -1 additional NY MANIFEST: record(s) in the EDR Site Report.

<p>AH345 West 1/8-1/4 0.209 mi. 1103 ft.</p>	<p>KLEENER KING/SATELLITES 2439 CRESTON AVE. BRONX, NY 10468</p> <p>Site 4 of 6 in cluster AH</p> <p>Relative: DRYCLEANERS: Higher Facility ID: 2-6004-00246 Phone Number: 718-295-7448 Region: Not reported Registration Effective Date: N/A Inspection Date: 05MAY17 Install Date: 93/05 Drop Shop: Y Shutdown: Not reported Alternate Solvent: Not reported Current Business: Not reported</p>	<p>NY DRYCLEANERS S110247066 N/A</p>
---	---	--

<p>AI346 SSE 1/8-1/4 0.210 mi. 1108 ft.</p>	<p>FBHC 2374 WEBSTER AVE BRONX, NY 10458</p> <p>Site 5 of 11 in cluster AI</p> <p>Relative: AST: Lower Region: STATE DEC Region: 2 Site Status: Active Facility Id: 2-605830 Program Type: PBS UTM X: 593203.44632 UTM Y: 4523580.02132 Expiration Date: 05/03/2021 Site Type: Apartment Building/Office Building</p> <p>Affiliation Records: Site Id: 27697 Affiliation Type: Facility Owner Company Name: NEW FORDHAM HDFC Contact Type: PROPERTY MANAGER Contact Name: PATRICK J MCGARRY Address1: 2751 GRAND CONCOURSE Address2: Not reported City: BRONX State: NY Zip Code: 10468 Country Code: 001 Phone: (718) 367-3200 EMail: Not reported Fax Number: Not reported Modified By: MRBARROW Date Last Modified: 2016-05-12</p> <p>Site Id: 27697</p>	<p>NY AST A100178094 N/A</p>
--	---	--

Map ID
Direction
Distance
Elevation

MAP FINDINGS

Site

Database(s)

EDR ID Number
EPA ID Number

FBHC (Continued)

A100178094

Affiliation Type: Mail Contact
Company Name: FORDHAM BEDFORD HOUSING CORP
Contact Type: Not reported
Contact Name: PATRICK MCGARRY
Address1: 2751 GRAND CONCOURSE
Address2: Not reported
City: BRONX
State: NY
Zip Code: 10468
Country Code: 001
Phone: (718) 367-3200
EMail: PMCGARRY@FORDHAM-BEDFORD.ORG
Fax Number: Not reported
Modified By: MFLEONAR
Date Last Modified: 2018-03-28

Site Id: 27697
Affiliation Type: Facility Operator
Company Name: NEW FORDHAME HDFC
Contact Type: Not reported
Contact Name: SALLY MATEO
Address1: Not reported
Address2: Not reported
City: Not reported
State: NN
Zip Code: Not reported
Country Code: 001
Phone: (718) 367-3200
EMail: Not reported
Fax Number: Not reported
Modified By: BVCAMPBE
Date Last Modified: 2011-03-03

Site Id: 27697
Affiliation Type: Emergency Contact
Company Name: NEW FORDHAM HDFC
Contact Type: Not reported
Contact Name: PATRICK MCGARRY
Address1: Not reported
Address2: Not reported
City: Not reported
State: NN
Zip Code: Not reported
Country Code: 999
Phone: (718) 367-3200
EMail: Not reported
Fax Number: Not reported
Modified By: MRBARROW
Date Last Modified: 2016-05-12

Tank Info:

Tank Number: 001
Tank Id: 60537
Material Code: 0001
Common Name of Substance: #2 Fuel Oil (On-Site Consumption)

Map ID
 Direction
 Distance
 Elevation

MAP FINDINGS

Site

Database(s)

EDR ID Number
 EPA ID Number

FBHC (Continued)

A100178094

Equipment Records:

K00 - Spill Prevention - None
 D01 - Pipe Type - Steel/Carbon Steel/Iron
 A00 - Tank Internal Protection - None
 I04 - Overfill - Product Level Gauge (A/G)
 L09 - Piping Leak Detection - Exempt Suction Piping
 E00 - Piping Secondary Containment - None
 G03 - Tank Secondary Containment - Vault (w/o access)
 H00 - Tank Leak Detection - None
 C00 - Pipe Location - No Piping
 F00 - Pipe External Protection - None
 B00 - Tank External Protection - None
 J02 - Dispenser - Suction Dispenser

Tank Location: 1
 Tank Type: Steel/Carbon Steel/Iron
 Tank Status: In Service
 Pipe Model: Not reported
 Install Date: 04/07/1909
 Capacity Gallons: 1800
 Tightness Test Method: NN
 Date Test: Not reported
 Next Test Date: Not reported
 Date Tank Closed: Not reported
 Register: True
 Modified By: MRBARROW
 Last Modified: 04/14/2017
 Material Name: #2 fuel oil (on-site consumption)

AE347
NNE
1/8-1/4
0.210 mi.
1111 ft.

CON EDISON
2594 BRIGGS FRONT OF
BRONX, NY 10458

NY Spills S108981630
NY MANIFEST N/A

Site 4 of 7 in cluster AE

Relative:
Higher
Actual:
117 ft.

SPILLS:
 Facility ID: 0710351
 Facility Type: ER
 Spill Number: 0710351
 DER Facility ID: 341223
 Site ID: 391620
 DEC Region: 2
 Closed Date: 2007-12-31
 Spill Cause: Human Error
 Spill Class: Not reported
 SWIS: 0301
 Spill Date: 2007-12-29
 Investigator: hrpatel
 Referred To: Not reported
 Reported to Dept: 2007-12-29
 CID: 76
 Water Affected: Not reported
 Spill Source: Private Dwelling
 Spill Notifier: Citizen
 Cleanup Ceased: Not reported
 Cleanup Meets Std: False
 Last Inspection: Not reported
 Recommended Penalty: False

Map ID
Direction
Distance
Elevation

MAP FINDINGS

Site

Database(s)

EDR ID Number
EPA ID Number

CON EDISON (Continued)

S108981630

UST Trust: Not reported
Remediation Phase: 0
Date Entered In Computer: 2007-12-29
Spill Record Last Update: 2007-12-31
Spiller Name: JAQUELINE ACOST
Spiller Company: UNKNOWN
Spiller Address: 2594 BRIGGS AVE
Spiller Company: 999
Contact Name: JAQUELINE ACOST
DEC Memo: "12/31/07-Hiralkumar Patel. spoke with Sonia at management office. its a private house and has 275 gal tank. as per her, oil leaked from delivery hose and on concrete. oil company responded. all cleaned up. Sonia Semry Realty Ph. (718) 588-6000 spoke with John (off.: 718-542-6684, cell: 917-662-4277) at oil company. oil leaked from hose, as driver tries to move truck while hose connected. was less than 1 gal. all cleaned up. no soil impacted. case closed. "
Remarks: "CALLER REPORTS SPILL ONTO SIDEWALK AND STREET LEFT BY OIL DELIVERY TRK. SOME CLEANUP WAS ATTEMPTED BUT NOT COMPLETED. OWNER OF BLDG:APU 718-588-6000."

All Materials:
Site ID: 391620
Operable Unit ID: 1148664
Operable Unit: 01
Material ID: 2139157
Material Code: 0001A
Material Name: #2 fuel oil
Case No.: Not reported
Material FA: Petroleum
Quantity: Not reported
Units: G
Recovered: .00
Oxygenate: Not reported

NY MANIFEST:
Country: USA
EPA ID: NYP004527180
Facility Status: Not reported
Location Address 1: 2594 BRIGGS AV
Code: BP
Location Address 2: SB1281
Total Tanks: Not reported
Location City: BRONX
Location State: NY
Location Zip: 10461
Location Zip 4: Not reported

NY MANIFEST:
EPAID: NYP004527180
Mailing Name: CON EDISON
Mailing Contact: CON EDISON
Mailing Address 1: 4 IRVING PL
Mailing Address 2: 15TH FL
Mailing City: NEW YORK
Mailing State: NY
Mailing Zip: 10003
Mailing Zip 4: Not reported

Map ID
Direction
Distance
Elevation

MAP FINDINGS

Site

Database(s)

EDR ID Number
EPA ID Number

CON EDISON (Continued)

S108981630

Mailing Country: USA
Mailing Phone: Not reported

NY MANIFEST:

Document ID: Not reported
Manifest Status: Not reported
seq: Not reported
Year: 2014
Trans1 State ID: NJD003812047
Trans2 State ID: Not reported
Generator Ship Date: 05/09/2014
Trans1 Recv Date: 05/09/2014
Trans2 Recv Date: Not reported
TSD Site Recv Date: 05/13/2014
Part A Recv Date: Not reported
Part B Recv Date: Not reported
Generator EPA ID: NYP004527180
Trans1 EPA ID: Not reported
Trans2 EPA ID: Not reported
TSD ID 1: NJD991291105
TSD ID 2: Not reported
Manifest Tracking Number: 002418438GBF
Import Indicator: N
Export Indicator: N
Discr Quantity Indicator: N
Discr Type Indicator: N
Discr Residue Indicator: N
Discr Partial Reject Indicator: N
Discr Full Reject Indicator: N
Manifest Ref Number: Not reported
Alt Facility RCRA ID: Not reported
Alt Facility Sign Date: Not reported
MGMT Method Type Code: H110
Waste Code: Not reported
Waste Code: Not reported
Waste Code: Not reported
Waste Code: Not reported
Waste Code: Not reported
Waste Code: Not reported
Quantity: 500
Units: P - Pounds
Number of Containers: 1
Container Type: TT - Cargo tank, tank trucks
Handling Method: T Chemical, physical, or biological treatment.
Specific Gravity: 1
Waste Code: D008
Waste Code 1_2: Not reported
Waste Code 1_3: Not reported
Waste Code 1_4: Not reported
Waste Code 1_5: Not reported
Waste Code 1_6: Not reported

[Click this hyperlink](#) while viewing on your computer to access
-1 additional NY MANIFEST: record(s) in the EDR Site Report.

Map ID
Direction
Distance
Elevation

MAP FINDINGS

Site

Database(s)

EDR ID Number
EPA ID Number

AE348
NNE
1/8-1/4
0.210 mi.
1111 ft.

CON EDISON SERVICE BOX: 1281
2594 BRIGGS FRONT OF
BRONX, NY 10458

RCRA NonGen / NLR
FINDS 1017774899
NYP004527180

Site 5 of 7 in cluster AE

Relative:
Higher

RCRA NonGen / NLR:

Actual:
117 ft.

Date form received by agency: 06/09/2014
Facility name: CON EDISON SERVICE BOX: 1281
Facility address: 2594 BRIGGS FRONT OF
BRONX, NY 10458
EPA ID: NYP004527180
Mailing address: IRVING PL, 15TH FL NE
NEW YORK, NY 10003
Contact: THOMAS TEELING
Contact address: Not reported
Not reported
Contact country: Not reported
Contact telephone: 212-460-3770
Contact email: Not reported
EPA Region: 02
Classification: Non-Generator
Description: Handler: Non-Generators do not presently generate hazardous waste

Handler Activities Summary:

U.S. importer of hazardous waste: No
Mixed waste (haz. and radioactive): No
Recycler of hazardous waste: No
Transporter of hazardous waste: No
Treater, storer or disposer of HW: No
Underground injection activity: No
On-site burner exemption: No
Furnace exemption: No
Used oil fuel burner: No
Used oil processor: No
User oil refiner: No
Used oil fuel marketer to burner: No
Used oil Specification marketer: No
Used oil transfer facility: No
Used oil transporter: No

Historical Generators:

Date form received by agency: 05/09/2014
Site name: CON EDISON
Classification: Large Quantity Generator

Date form received by agency: 05/09/2014
Site name: CON EDISON
Classification: Not a generator, verified

Violation Status: No violations found

FINDS:

Registry ID: 110063798074

Environmental Interest/Information System

RCRAInfo is a national information system that supports the Resource Conservation and Recovery Act (RCRA) program through the tracking of

Map ID
Direction
Distance
Elevation

MAP FINDINGS

Site

Database(s)

EDR ID Number
EPA ID Number

CON EDISON SERVICE BOX: 1281 (Continued)

1017774899

events and activities related to facilities that generate, transport, and treat, store, or dispose of hazardous waste. RCRAInfo allows RCRA program staff to track the notification, permit, compliance, and corrective action activities required under RCRA.

[Click this hyperlink](#) while viewing on your computer to access additional FINDS: detail in the EDR Site Report.

**AF349
SW
1/8-1/4
0.211 mi.
1112 ft.**

**2363 VALENTINE AVENUE
2363 VALENTINE AVENUE
BRONX, NY 10458
Site 13 of 15 in cluster AF**

**NY AST U003394539
N/A**

**Relative:
Higher**

AST:

**Actual:
123 ft.**

Region: STATE
DEC Region: 2
Site Status: Active
Facility Id: 2-457248
Program Type: PBS
UTM X: 592954.17301
UTM Y: 4523641.52259
Expiration Date: 01/18/2019
Site Type: Apartment Building/Office Building

Affiliation Records:

Site Id: 20195
Affiliation Type: Facility Owner
Company Name: GESHER REALTY CORP
Contact Type: VICE PRESIDENT
Contact Name: ARON BAUER
Address1: 1624 WEBSTER AVENUE
Address2: Not reported
City: BRONX
State: NY
Zip Code: 10457
Country Code: 001
Phone: (718) 583-4905
EMail: Not reported
Fax Number: Not reported
Modified By: dxliving
Date Last Modified: 2009-01-15

Site Id: 20195
Affiliation Type: Mail Contact
Company Name: BB & BB MANAGEMENT CORP.
Contact Type: Not reported
Contact Name: Not reported
Address1: 1624 WEBSTER AVENUE
Address2: Not reported
City: BRONX
State: NY
Zip Code: 10457
Country Code: 001
Phone: (718) 583-4905
EMail: Not reported
Fax Number: Not reported

Map ID
Direction
Distance
Elevation

MAP FINDINGS

Site

Database(s)

EDR ID Number
EPA ID Number

2363 VALENTINE AVENUE (Continued)

U003394539

Modified By: MSBAPTIS
Date Last Modified: 2014-01-31

Site Id: 20195
Affiliation Type: Facility Operator
Company Name: 2363 VALENTINE AVENUE
Contact Type: Not reported
Contact Name: BOB BETHEA
Address1: Not reported
Address2: Not reported
City: Not reported
State: NN
Zip Code: Not reported
Country Code: 001
Phone: (718) 733-7095
EMail: Not reported
Fax Number: Not reported
Modified By: TRANSLAT
Date Last Modified: 2004-03-04

Site Id: 20195
Affiliation Type: Emergency Contact
Company Name: GESHER REALTY CORP
Contact Type: Not reported
Contact Name: AARON BAUER
Address1: Not reported
Address2: Not reported
City: Not reported
State: NN
Zip Code: Not reported
Country Code: 001
Phone: (718) 731-2383
EMail: Not reported
Fax Number: Not reported
Modified By: TRANSLAT
Date Last Modified: 2004-03-04

Tank Info:

Tank Number: 001
Tank Id: 36792
Material Code: 0003
Common Name of Substance: #6 Fuel Oil (On-Site Consumption)

Equipment Records:

L00 - Piping Leak Detection - None
A00 - Tank Internal Protection - None
D01 - Pipe Type - Steel/Carbon Steel/Iron
K00 - Spill Prevention - None
G02 - Tank Secondary Containment - Vault (w/access)
J02 - Dispenser - Suction Dispenser
B00 - Tank External Protection - None
C00 - Pipe Location - No Piping
F00 - Pipe External Protection - None
E00 - Piping Secondary Containment - None
H00 - Tank Leak Detection - None

Map ID
Direction
Distance
Elevation

MAP FINDINGS

Site

Database(s)

EDR ID Number
EPA ID Number

2363 VALENTINE AVENUE (Continued)

U003394539

Tank Location: I00 - Overfill - None
Tank Type: 1
Tank Status: Steel/Carbon Steel/Iron
Pipe Model: In Service
Install Date: Not reported
Capacity Gallons: 01/01/1994
Tightness Test Method: 5000
Date Test: NN
Next Test Date: Not reported
Date Tank Closed: Not reported
Register: True
Modified By: MSBAPTIS
Last Modified: 04/14/2017
Material Name: #6 fuel oil (on-site consumption)

**AG350
NNW
1/8-1/4
0.211 mi.
1113 ft.**

**2565 GRAND CONCOURSE HEIGHTS ASSOC. LLC
2565 GRAND CONCOURSE
BRONX, NY 10468
Site 7 of 9 in cluster AG**

**NY AST A100348607
N/A**

**Relative:
Higher
Actual:
132 ft.**

AST:
Region: STATE
DEC Region: 2
Site Status: Active
Facility Id: 2-602564
Program Type: PBS
UTM X: 593079.80574
UTM Y: 4524261.67903
Expiration Date: 10/15/2022
Site Type: Apartment Building/Office Building

Affiliation Records:
Site Id: 24521
Affiliation Type: Mail Contact
Company Name: 2565 CONCOURSE HGTS, ASSOC, LLC
Contact Type: Not reported
Contact Name: BRETT TEPLY
Address1: 369 EAST 62ST
Address2: Not reported
City: NEW YORK
State: NY
Zip Code: 10065
Country Code: 001
Phone: (347) 596-7836
EMail: BRETTREPLY@GMAIL.COM
Fax Number: Not reported
Modified By: KAKYER
Date Last Modified: 2012-12-18

Site Id: 24521
Affiliation Type: Facility Operator
Company Name: 2565 GRAND CONCOURSE HEIGHTS ASSOC. LLC
Contact Type: Not reported
Contact Name: RAMON ROSARIO ALVINO
Address1: Not reported
Address2: Not reported

Map ID
Direction
Distance
Elevation

MAP FINDINGS

Site

Database(s)

EDR ID Number
EPA ID Number

2565 GRAND CONCOURSE HEIGHTS ASSOC. LLC (Continued)

A100348607

City: Not reported
State: NN
Zip Code: Not reported
Country Code: 001
Phone: (347) 469-2404
EMail: Not reported
Fax Number: Not reported
Modified By: KAKYER
Date Last Modified: 2012-12-18

Site Id: 24521
Affiliation Type: Emergency Contact
Company Name: 2565 GRAND CONCOURSE HGTS ASSOC, LLC
Contact Type: Not reported
Contact Name: 2565 GRAND CONCOURSE HGTS, ASSOC. LLC
Address1: Not reported
Address2: Not reported
City: Not reported
State: NN
Zip Code: Not reported
Country Code: 999
Phone: (212) 317-1423
EMail: Not reported
Fax Number: Not reported
Modified By: KAKYER
Date Last Modified: 2012-12-18

Site Id: 24521
Affiliation Type: Facility Owner
Company Name: 2565 GRAND CONCOURSE HGTS ASSOC, LLC
Contact Type: MANAGER
Contact Name: REGINA HAUNG
Address1: 369 EAST 62ND ST.
Address2: Not reported
City: NEW YORK
State: NY
Zip Code: 10065
Country Code: 001
Phone: (212) 317-1423
EMail: Not reported
Fax Number: Not reported
Modified By: DMPOKRZY
Date Last Modified: 2017-10-20

Tank Info:

Tank Number: 001
Tank Id: 50477
Material Code: 0002
Common Name of Substance: #4 Fuel Oil (On-Site Consumption)

Equipment Records:

C01 - Pipe Location - Aboveground
E00 - Piping Secondary Containment - None
G03 - Tank Secondary Containment - Vault (w/o access)
L09 - Piping Leak Detection - Exempt Suction Piping

Map ID
Direction
Distance
Elevation

MAP FINDINGS

Site

Database(s)

EDR ID Number
EPA ID Number

2565 GRAND CONCOURSE HEIGHTS ASSOC. LLC (Continued)

A100348607

A00 - Tank Internal Protection - None
B01 - Tank External Protection - Painted/Asphalt Coating
D01 - Pipe Type - Steel/Carbon Steel/Iron
K00 - Spill Prevention - None
F00 - Pipe External Protection - None
J02 - Dispenser - Suction Dispenser
I05 - Overfill - Vent Whistle
H99 - Tank Leak Detection - Other
Tank Location: 3
Tank Type: Steel/Carbon Steel/Iron
Tank Status: In Service
Pipe Model: Not reported
Install Date: 10/10/1998
Capacity Gallons: 5000
Tightness Test Method: 00
Date Test: Not reported
Next Test Date: Not reported
Date Tank Closed: Not reported
Register: True
Modified By: NRLOMBAR
Last Modified: 04/14/2017
Material Name: #4 fuel oil (on-site consumption)

AK351
ENE
1/8-1/4
0.211 mi.
1113 ft.

CON EDISON SERVICE BOX: 3165
2565 DECATUR AVE FRONT OF
BRONX, NY 10458

RCRA NonGen / NLR 1017775470
NYP004533063

Site 2 of 7 in cluster AK

Relative:
Lower

RCRA NonGen / NLR:

Actual:
78 ft.

Date form received by agency: 06/15/2014
Facility name: CON EDISON SERVICE BOX: 3165
Facility address: 2565 DECATUR AVE FRONT OF
BRONX, NY 10458
EPA ID: NYP004533063
Mailing address: IRVING PL, 15TH FL NE
NEW YORK, NY 10003
Contact: THOMAS TEELING
Contact address: Not reported
Not reported
Contact country: Not reported
Contact telephone: 212-460-3770
Contact email: Not reported
EPA Region: 02
Classification: Non-Generator
Description: Handler: Non-Generators do not presently generate hazardous waste

Handler Activities Summary:

U.S. importer of hazardous waste: No
Mixed waste (haz. and radioactive): No
Recycler of hazardous waste: No
Transporter of hazardous waste: No
Treater, storer or disposer of HW: No
Underground injection activity: No
On-site burner exemption: No
Furnace exemption: No
Used oil fuel burner: No

Map ID
Direction
Distance
Elevation

MAP FINDINGS

Site

Database(s)

EDR ID Number
EPA ID Number

CON EDISON SERVICE BOX: 3165 (Continued)

1017775470

Used oil processor: No
User oil refiner: No
Used oil fuel marketer to burner: No
Used oil Specification marketer: No
Used oil transfer facility: No
Used oil transporter: No

Historical Generators:

Date form received by agency: 05/15/2014
Site name: CON EDISON
Classification: Large Quantity Generator

Date form received by agency: 05/15/2014
Site name: CON EDISON
Classification: Not a generator, verified

Violation Status: No violations found

**AM352
WNW
1/8-1/4
0.211 mi.
1115 ft.**

**114 FORDHAM ASSOCIATES LP
114-118 EAST FORDHAM ROAD
BRONX, NY 10468**

**NY AST A100318903
N/A**

Site 1 of 5 in cluster AM

**Relative:
Higher**

AST:
Region: STATE
DEC Region: 2
Site Status: Unregulated/Closed
Facility Id: 2-215147
Program Type: PBS
UTM X: 592846.72584
UTM Y: 4524080.89712
Expiration Date: N/A
Site Type: Apartment Building/Office Building

**Actual:
124 ft.**

Affiliation Records:

Site Id: 8027
Affiliation Type: Facility Owner
Company Name: 114 FORDHAM ASSOCIATES LP
Contact Type: OWNER
Contact Name: UZI SHVUT
Address1: 464 AVENUE U
Address2: Not reported
City: BROOKLYN
State: NY
Zip Code: 11223
Country Code: 001
Phone: (718) 376-5840
EMail: Not reported
Fax Number: Not reported
Modified By: dxliving
Date Last Modified: 2008-01-11

Site Id: 8027
Affiliation Type: Mail Contact
Company Name: 114 FORDHAM ASSOCIATES LP
Contact Type: OWNER
Contact Name: UZI SHVUT
Address1: 464 AVENUE U

Map ID
Direction
Distance
Elevation

MAP FINDINGS

Site

Database(s)

EDR ID Number
EPA ID Number

114 FORDHAM ASSOCIATES LP (Continued)

A100318903

Address2: Not reported
City: BROOKLYN
State: NY
Zip Code: 11223
Country Code: 001
Phone: (718) 376-5840
EMail: Not reported
Fax Number: Not reported
Modified By: dxliving
Date Last Modified: 2008-01-11

Site Id: 8027
Affiliation Type: Facility Operator
Company Name: 114 FORDHAM ASSOCIATES LP
Contact Type: Not reported
Contact Name: PETROLEUM TANK CLEANER
Address1: Not reported
Address2: Not reported
City: Not reported
State: NN
Zip Code: Not reported
Country Code: 999
Phone: (718) 624-4842
EMail: Not reported
Fax Number: Not reported
Modified By: dxliving
Date Last Modified: 2008-01-11

Site Id: 8027
Affiliation Type: Emergency Contact
Company Name: 114 FORDHAM ASSOCIATES LP
Contact Type: Not reported
Contact Name: PETROLEUM TANK CLEANER
Address1: Not reported
Address2: Not reported
City: Not reported
State: NN
Zip Code: Not reported
Country Code: 999
Phone: (718) 624-4842
EMail: Not reported
Fax Number: Not reported
Modified By: dxliving
Date Last Modified: 2008-01-11

Tank Info:

Tank Number: 001
Tank Id: 22234
Material Code: 2642
Common Name of Substance: Used Oil (Heating, On-Site Consumption)

Equipment Records:

H99 - Tank Leak Detection - Other
A00 - Tank Internal Protection - None
D01 - Pipe Type - Steel/Carbon Steel/Iron

Map ID
Direction
Distance
Elevation

MAP FINDINGS

Site

Database(s)

EDR ID Number
EPA ID Number

114 FORDHAM ASSOCIATES LP (Continued)

A100318903

G03 - Tank Secondary Containment - Vault (w/o access)
L09 - Piping Leak Detection - Exempt Suction Piping
F00 - Pipe External Protection - None
J02 - Dispenser - Suction Dispenser
C01 - Pipe Location - Aboveground
I04 - Overfill - Product Level Gauge (A/G)
B05 - Tank External Protection - Jacketed
I05 - Overfill - Vent Whistle

Tank Location: 2
Tank Type: Steel/Carbon Steel/Iron
Tank Status: Closed - Removed
Pipe Model: Not reported
Install Date: Not reported
Capacity Gallons: 2000
Tightness Test Method: 21
Date Test: 10/31/2007
Next Test Date: Not reported
Date Tank Closed: 10/31/2007
Register: True
Modified By: bkfalvey
Last Modified: 04/14/2017
Material Name: used oil (heating, on-site consumption)

AJ353
SSW
1/8-1/4
0.214 mi.
1130 ft.

340 EAST 184TH ST
340 EAST 184TH STREET
BRONX, NY 10458

NY AST A100318932
N/A

Site 2 of 4 in cluster AJ

Relative:
Higher
Actual:
110 ft.

AST:
Region: STATE
DEC Region: 2
Site Status: Active
Facility Id: 2-407267
Program Type: PBS
UTM X: 593104.47836
UTM Y: 4523623.73813
Expiration Date: 03/03/2018
Site Type: Apartment Building/Office Building

Affiliation Records:
Site Id: 19708
Affiliation Type: Mail Contact
Company Name: CAVAN PROPERTIES, INC.
Contact Type: Not reported
Contact Name: SHAWN CURRY
Address1: 3602 EAST TREMONT AVENUE
Address2: SUITE 202
City: BRONX
State: NY
Zip Code: 10465
Country Code: 001
Phone: (718) 828-6471
EMail: DAMBERLY2005REALTY@YAHOO.COM
Fax Number: Not reported
Modified By: KAKYER
Date Last Modified: 2013-02-15

Map ID
Direction
Distance
Elevation

MAP FINDINGS

Site

Database(s)

EDR ID Number
EPA ID Number

340 EAST 184TH ST (Continued)

A100318932

Site Id: 19708
Affiliation Type: Facility Operator
Company Name: 340 EAST 184TH ST
Contact Type: Not reported
Contact Name: EUGENE JACKSON
Address1: Not reported
Address2: Not reported
City: Not reported
State: NN
Zip Code: Not reported
Country Code: 001
Phone: (914) 843-4066
EMail: Not reported
Fax Number: Not reported
Modified By: NRLOMBAR
Date Last Modified: 2011-08-25

Site Id: 19708
Affiliation Type: Emergency Contact
Company Name: CAVAN PROPERTIES, INC.
Contact Type: Not reported
Contact Name: SHAWN CURRY
Address1: Not reported
Address2: Not reported
City: Not reported
State: NN
Zip Code: Not reported
Country Code: 999
Phone: (914) 830-9090
EMail: Not reported
Fax Number: Not reported
Modified By: NRLOMBAR
Date Last Modified: 2011-08-25

Site Id: 19708
Affiliation Type: Facility Owner
Company Name: CAVAN PROPERTIES, INC.
Contact Type: AGENT
Contact Name: MARISOL CABRERA
Address1: 3602 EAST TREMONT AVE, SUITE 202
Address2: Not reported
City: BRONX
State: NY
Zip Code: 10465
Country Code: 001
Phone: (718) 828-6473
EMail: Not reported
Fax Number: Not reported
Modified By: KAKYER
Date Last Modified: 2013-02-15

Tank Info:

Tank Number: 001
Tank Id: 23260
Material Code: 0001
Common Name of Substance: #2 Fuel Oil (On-Site Consumption)

Map ID
Direction
Distance
Elevation

MAP FINDINGS

Site

Database(s)

EDR ID Number
EPA ID Number

340 EAST 184TH ST (Continued)

A100318932

Equipment Records:

H00 - Tank Leak Detection - None
L09 - Piping Leak Detection - Exempt Suction Piping
I04 - Overfill - Product Level Gauge (A/G)
G04 - Tank Secondary Containment - Double-Walled (Underground)
B02 - Tank External Protection - Original Sacrificial Anode
C00 - Pipe Location - No Piping
D02 - Pipe Type - Galvanized Steel
F00 - Pipe External Protection - None
J02 - Dispenser - Suction Dispenser
K99 - Spill Prevention - Other
A00 - Tank Internal Protection - None

Tank Location: 3
Tank Type: Steel/Carbon Steel/Iron
Tank Status: In Service
Pipe Model: Not reported
Install Date: 09/16/1949
Capacity Gallons: 5000
Tightness Test Method: NN
Date Test: Not reported
Next Test Date: Not reported
Date Tank Closed: Not reported
Register: True
Modified By: KAKYER
Last Modified: 04/14/2017
Material Name: #2 fuel oil (on-site consumption)

AJ354
SSW
1/8-1/4
0.214 mi.
1130 ft.

RESIDENTS
340 EAST 184TH STREEET
BRONX, NY

NY LTANKS S117364545
N/A

Site 3 of 4 in cluster AJ

Relative:
Higher
Actual:
110 ft.

LTANKS:
Facility ID: 1407507
Site ID: 501026
Closed Date: 2017-03-23
Spill Number: 1407507
Spill Date: 2014-10-20
Spill Cause: Tank Test Failure
Spill Source: Private Dwelling
Spill Class: D4
Cleanup Ceased: Not reported
SWIS: 0301
Investigator: TJDEMEO
Referred To: Not reported
Reported to Dept: 2014-10-20
CID: Not reported
Water Affected: Not reported
Spill Notifier: Other
Last Inspection: Not reported
Recommended Penalty: False
Meets Standard: False
UST Involvement: False
Remediation Phase: 0
Date Entered In Computer: 2014-10-20
Spill Record Last Update: 2017-03-23

Map ID
 Direction
 Distance
 Elevation

MAP FINDINGS

Site

Database(s)

EDR ID Number
 EPA ID Number

RESIDENTS (Continued)

S117364545

Spiller Name: SHAWN
 Spiller Company: PROPERTY OWNER
 Spiller Address: 340 EAST 184TH STREEET
 Spiller County: 999
 Spiller Contact: SHAWN
 Spiller Phone: (718) 828-6471
 Spiller Extention: Not reported
 DEC Region: 2
 DER Facility ID: 456039
 DEC Memo: "10/21/14-Zhune spoke to Mark from PTC. he said the tank failed the test with a dry portion leak The lines were disconnected at the time of the test. They are going to repair the tank and test the hole sytem. The oil will be converted from oil #6 to #4 or #2. As per Mark the lines were removed and when they exposed the lines, they observed that there was no leaked. 10/21/14-Zhune spoke to Stephanie (718) 828-6471. She asked me to send the letter to the following address: TTF letter to: Cavan Properties Inc. 3602 East Tremont Ave. Suite # 201 Bronx, NY 10465 3/23/17 TJD File review. Closure report submitted by Petroleum Tank Cleaners, As per report, the manway cover and gasket was replaced. A system test was performed following repairs with passing results. All documentation has been uploaded to DECDOCS. No further action is required. Spill closed."
 Remarks: "caller reporting that a 5,000 gallon tank failed tank test, tank will be tested."
 All Materials:
 Site ID: 501026
 Operable Unit ID: 1250427
 Operable Unit: 01
 Material ID: 2252161
 Material Code: 0001A
 Material Name: #2 fuel oil
 Case No.: Not reported
 Material FA: Petroleum
 Quantity: Not reported
 Units: Not reported
 Recovered: Not reported
 Oxygenate: Not reported

AH355
 West
 1/8-1/4
 0.214 mi.
 1131 ft.

DAKA HOLDINGS LLC
2435 CRESTON AVENUE
BRONX, NY 10468
 Site 5 of 6 in cluster AH

NY AST A100173591
 N/A

Relative:
 Higher
 Actual:
 129 ft.

AST:
 Region: STATE
 DEC Region: 2
 Site Status: Active
 Facility Id: 2-604829
 Program Type: PBS
 UTM X: 592813.00103
 UTM Y: 4523953.30896
 Expiration Date: 07/01/2021
 Site Type: Apartment Building/Office Building
 Affiliation Records:
 Site Id: 26698

Map ID
Direction
Distance
Elevation

MAP FINDINGS

Site

Database(s)

EDR ID Number
EPA ID Number

DAKA HOLDINGS LLC (Continued)

A100173591

Affiliation Type: Mail Contact
Company Name: DAKA HOLDINGS LLC
Contact Type: PROPERTY MANAGER
Contact Name: HENRIK BERISHA
Address1: 3200 CRUGER AVE SUITE 201
Address2: Not reported
City: BRONX
State: NY
Zip Code: 10467
Country Code: 001
Phone: (718) 519-1300
EMail: HENRIK_BERISHA@YAHOO.COM
Fax Number: Not reported
Modified By: CGFREEDM
Date Last Modified: 2016-06-14

Site Id: 26698
Affiliation Type: Facility Operator
Company Name: DAKA HOLDINGS LLC
Contact Type: Not reported
Contact Name: ANDRES QUIZHPILENA
Address1: Not reported
Address2: Not reported
City: Not reported
State: NN
Zip Code: Not reported
Country Code: 001
Phone: (347) 839-8871
EMail: Not reported
Fax Number: Not reported
Modified By: MRBARROW
Date Last Modified: 2016-06-20

Site Id: 26698
Affiliation Type: Emergency Contact
Company Name: DAKA HOLDINGS LLC
Contact Type: Not reported
Contact Name: HENRIK BERISHA
Address1: Not reported
Address2: Not reported
City: Not reported
State: NN
Zip Code: Not reported
Country Code: 999
Phone: (917) 416-4083
EMail: Not reported
Fax Number: Not reported
Modified By: BVCAMPBE
Date Last Modified: 2010-07-29

Site Id: 26698
Affiliation Type: Facility Owner
Company Name: DAKA HOLDINGS LLC
Contact Type: PROPERTY MANAGER
Contact Name: HENRIK BERISHA
Address1: 3200 CRUGER AVE SUITE 201
Address2: Not reported

Map ID
Direction
Distance
Elevation

MAP FINDINGS

Site

Database(s)

EDR ID Number
EPA ID Number

DAKA HOLDINGS LLC (Continued)

A100173591

City: BRONX
State: NY
Zip Code: 10467
Country Code: 001
Phone: (718) 519-1300
EMail: HENRIK_BERISHA@YAHOO.COM
Fax Number: Not reported
Modified By: CGFREEDM
Date Last Modified: 2016-06-14

Tank Info:

Tank Number: 001
Tank Id: 58972
Material Code: 0003
Common Name of Substance: #6 Fuel Oil (On-Site Consumption)

Equipment Records:

J00 - Dispenser - None
A00 - Tank Internal Protection - None
H00 - Tank Leak Detection - None
I00 - Overfill - None
K01 - Spill Prevention - Catch Basin
L09 - Piping Leak Detection - Exempt Suction Piping
E00 - Piping Secondary Containment - None
G00 - Tank Secondary Containment - None
B00 - Tank External Protection - None
C00 - Pipe Location - No Piping
F00 - Pipe External Protection - None
D00 - Pipe Type - No Piping

Tank Location: 3
Tank Type: Steel/Carbon Steel/Iron
Tank Status: In Service
Pipe Model: Not reported
Install Date: 08/01/1977
Capacity Gallons: 5000
Tightness Test Method: NN
Date Test: Not reported
Next Test Date: Not reported
Date Tank Closed: Not reported
Register: True
Modified By: MRBARROW
Last Modified: 04/14/2017
Material Name: #6 fuel oil (on-site consumption)

AF356
SW
1/8-1/4
0.215 mi.
1134 ft.

254 E 184 ST HDFC
254 EAST 184TH STREET
BRONX, NY 10458
Site 14 of 15 in cluster AF

NY AST U003394925
N/A

Relative:
Higher

AST:
Region: STATE
DEC Region: 2
Site Status: Active
Facility Id: 2-469718
Program Type: PBS

Actual:
121 ft.

Map ID
Direction
Distance
Elevation

MAP FINDINGS

Site

Database(s)

EDR ID Number
EPA ID Number

254 E 184 ST HDFC (Continued)

U003394925

UTM X: 592901.81391
UTM Y: 4523727.03049
Expiration Date: 04/15/2023
Site Type: Apartment Building/Office Building

Affiliation Records:

Site Id: 20534
Affiliation Type: Facility Owner
Company Name: 254 EAST 184TH STREET HDFC
Contact Type: PROPERTY MANAGER
Contact Name: SONA GOUNDEN
Address1: 254 EAST 184 STREET
Address2: Not reported
City: BRONX
State: NY
Zip Code: 10458
Country Code: 001
Phone: (347) 246-2412
EMail: Not reported
Fax Number: Not reported
Modified By: MFLEONAR
Date Last Modified: 2018-03-07

Site Id: 20534
Affiliation Type: Mail Contact
Company Name: VERITAS PROPERTY MANAGEMENT, LLC
Contact Type: Not reported
Contact Name: SONA GOUNDEN
Address1: 1995 BROADWAY, SUITE #201
Address2: Not reported
City: NEW YORK
State: NY
Zip Code: 10023
Country Code: 001
Phone: (212) 799-2365
EMail: SONA@VERITASMANAGEMENT.COM
Fax Number: Not reported
Modified By: MFLEONAR
Date Last Modified: 2018-03-07

Site Id: 20534
Affiliation Type: Facility Operator
Company Name: 254 E 184 ST HDFC
Contact Type: Not reported
Contact Name: JORGE POZO
Address1: Not reported
Address2: Not reported
City: Not reported
State: NN
Zip Code: Not reported
Country Code: 001
Phone: (518) 528-5577
EMail: Not reported
Fax Number: Not reported
Modified By: MFLEONAR
Date Last Modified: 2018-03-07

Site Id: 20534

Map ID
Direction
Distance
Elevation

MAP FINDINGS

Site

Database(s)

EDR ID Number
EPA ID Number

254 E 184 ST HDFC (Continued)

U003394925

Affiliation Type: Emergency Contact
Company Name: 254 EAST 184TH STREET HDFC
Contact Type: Not reported
Contact Name: HERBERT LEVY
Address1: Not reported
Address2: Not reported
City: Not reported
State: NN
Zip Code: Not reported
Country Code: 999
Phone: (718) 367-3200
EMail: Not reported
Fax Number: Not reported
Modified By: MFLEONAR
Date Last Modified: 2018-03-07

Tank Info:

Tank Number: 001
Tank Id: 37281
Material Code: 0001
Common Name of Substance: #2 Fuel Oil (On-Site Consumption)

Equipment Records:

E00 - Piping Secondary Containment - None
G03 - Tank Secondary Containment - Vault (w/o access)
H00 - Tank Leak Detection - None
L09 - Piping Leak Detection - Exempt Suction Piping
J02 - Dispenser - Suction Dispenser
I04 - Overfill - Product Level Gauge (A/G)
B00 - Tank External Protection - None
C00 - Pipe Location - No Piping
D02 - Pipe Type - Galvanized Steel
F00 - Pipe External Protection - None
A00 - Tank Internal Protection - None
K00 - Spill Prevention - None

Tank Location: 1
Tank Type: Steel/Carbon Steel/Iron
Tank Status: In Service
Pipe Model: Not reported
Install Date: 01/01/1916
Capacity Gallons: 4000
Tightness Test Method: -
Date Test: Not reported
Next Test Date: Not reported
Date Tank Closed: Not reported
Register: True
Modified By: MFLEONAR
Last Modified: 03/07/2018
Material Name: #2 fuel oil (on-site consumption)

Map ID
Direction
Distance
Elevation

MAP FINDINGS

Site

Database(s) EDR ID Number
EPA ID Number

AK357 2567 DECATUR AVE
ENE 2567 DECATUR AVENUE
1/8-1/4 BRONX, NY 10458
0.215 mi.
1137 ft. **Site 3 of 7 in cluster AK**

NY AST **A100354010**
N/A

Relative:
Lower
Actual:
79 ft.

AST:
Region: STATE
DEC Region: 2
Site Status: Active
Facility Id: 2-154644
Program Type: PBS
UTM X: 593461.30047
UTM Y: 4524115.08982
Expiration Date: 12/22/2020
Site Type: Apartment Building/Office Building

Affiliation Records:
Site Id: 4964
Affiliation Type: Mail Contact
Company Name: RELATED MANAGEMENT COMPANY
Contact Type: Not reported
Contact Name: LYNNETTE DAVIS
Address1: 1075 GERARD AVENUE
Address2: Not reported
City: BRONX
State: NY
Zip Code: 10452
Country Code: 001
Phone: (212) 634-7955
EMail: LYNNETTE.DAVIS@RELATED.COM
Fax Number: Not reported
Modified By: JAAVERSA
Date Last Modified: 2017-06-21

Site Id: 4964
Affiliation Type: Facility Operator
Company Name: 2567 DECATUR AVE
Contact Type: Not reported
Contact Name: ARTURO SALVADOR
Address1: Not reported
Address2: Not reported
City: Not reported
State: NN
Zip Code: Not reported
Country Code: 001
Phone: (646) 499-1361
EMail: Not reported
Fax Number: Not reported
Modified By: DMPOKRZY
Date Last Modified: 2017-01-19

Site Id: 4964
Affiliation Type: Emergency Contact
Company Name: NYSANDY12 CBP3 LLC
Contact Type: Not reported
Contact Name: QEMAL AGALLIU
Address1: Not reported
Address2: Not reported
City: Not reported

Map ID
Direction
Distance
Elevation

MAP FINDINGS

Site

Database(s)

EDR ID Number
EPA ID Number

2567 DECATUR AVE (Continued)

A100354010

State: NN
Zip Code: Not reported
Country Code: 999
Phone: (646) 832-8132
EMail: Not reported
Fax Number: Not reported
Modified By: DMPOKRZY
Date Last Modified: 2017-01-19

Site Id: 4964
Affiliation Type: Facility Owner
Company Name: NYSANDY12 CBP3 LLC
Contact Type: DISTRICT MANAGER
Contact Name: LYNNETTE DAVIS
Address1: 1075 GERARD AVENUE
Address2: Not reported
City: BRONX
State: NY
Zip Code: 10452
Country Code: 001
Phone: (917) 801-2011
EMail: Not reported
Fax Number: Not reported
Modified By: DMPOKRZY
Date Last Modified: 2017-01-19

Tank Info:

Tank Number: 001
Tank Id: 8334
Material Code: 0001
Common Name of Substance: #2 Fuel Oil (On-Site Consumption)

Equipment Records:

K00 - Spill Prevention - None
A00 - Tank Internal Protection - None
B01 - Tank External Protection - Painted/Asphalt Coating
D01 - Pipe Type - Steel/Carbon Steel/Iron
F01 - Pipe External Protection - Painted/Asphalt Coating
C01 - Pipe Location - Aboveground
G00 - Tank Secondary Containment - None
J02 - Dispenser - Suction Dispenser
H00 - Tank Leak Detection - None
E00 - Piping Secondary Containment - None
I05 - Overfill - Vent Whistle
L00 - Piping Leak Detection - None

Tank Location: 1
Tank Type: Steel/Carbon Steel/Iron
Tank Status: In Service
Pipe Model: Not reported
Install Date: 12/01/1928
Capacity Gallons: 3000
Tightness Test Method: NN
Date Test: Not reported
Next Test Date: Not reported
Date Tank Closed: Not reported

Map ID
Direction
Distance
Elevation

MAP FINDINGS

Site

Database(s)

EDR ID Number
EPA ID Number

2567 DECATUR AVE (Continued)

A100354010

Register: True
Modified By: DMPOKRZY
Last Modified: 04/14/2017
Material Name: #2 fuel oil (on-site consumption)

AN358
WSW
1/8-1/4
0.216 mi.
1138 ft.

CON EDISON SERVICE BOX: 15139
2395 GRAND CONCOURSE FRONT OF
BRONX, NY 10452

RCRA NonGen / NLR

1017771720
NYP004486619

Site 1 of 8 in cluster AN

Relative:
Higher

RCRA NonGen / NLR:

Actual:
127 ft.

Date form received by agency: 05/02/2014
Facility name: CON EDISON SERVICE BOX: 15139
Facility address: 2395 GRAND CONCOURSE FRONT OF
BRONX, NY 10452
EPA ID: NYP004486619
Mailing address: IRVING PL, 15TH FL NE
NEW YORK, NY 10003
Contact: THOMAS TEELING
Contact address: Not reported
Contact country: Not reported
Contact telephone: 212-460-3770
Contact email: Not reported
EPA Region: 02
Classification: Non-Generator
Description: Handler: Non-Generators do not presently generate hazardous waste

Handler Activities Summary:

U.S. importer of hazardous waste: No
Mixed waste (haz. and radioactive): No
Recycler of hazardous waste: No
Transporter of hazardous waste: No
Treater, storer or disposer of HW: No
Underground injection activity: No
On-site burner exemption: No
Furnace exemption: No
Used oil fuel burner: No
Used oil processor: No
User oil refiner: No
Used oil fuel marketer to burner: No
Used oil Specification marketer: No
Used oil transfer facility: No
Used oil transporter: No

Historical Generators:

Date form received by agency: 04/02/2014
Site name: CON EDISON
Classification: Large Quantity Generator

Date form received by agency: 04/02/2014
Site name: CON EDISON
Classification: Not a generator, verified

Violation Status: No violations found

Map ID
Direction
Distance
Elevation

MAP FINDINGS

Site

Database(s)

EDR ID Number
EPA ID Number

AN359
WSW
1/8-1/4
0.216 mi.
1138 ft.

CON ED
2395 GRAND CONCOURSE FRONT OF
BRONX, NY 10452

NY MANIFEST S116297105
N/A

Site 2 of 8 in cluster AN

Relative:
Higher

NY MANIFEST:

Actual:
127 ft.

Country: USA
EPA ID: NYP004486619
Facility Status: Not reported
Location Address 1: 2395 GRAND CONCOURSE
Code: BP
Location Address 2: SB 15139
Total Tanks: Not reported
Location City: BRONX
Location State: NY
Location Zip: 10458
Location Zip 4: Not reported

NY MANIFEST:

EPAID: NYP004486619
Mailing Name: CON ED
Mailing Contact: TOM TEELING
Mailing Address 1: 4 IRVING PLACE - 15TH FLOOR
Mailing Address 2: Not reported
Mailing City: NEW YORK
Mailing State: NY
Mailing Zip: 10003
Mailing Zip 4: Not reported
Mailing Country: USA
Mailing Phone: 2124603770

NY MANIFEST:

Document ID: Not reported
Manifest Status: Not reported
seq: Not reported
Year: 2014
Trans1 State ID: NJD003812047
Trans2 State ID: Not reported
Generator Ship Date: 04/02/2014
Trans1 Recv Date: 04/02/2014
Trans2 Recv Date: Not reported
TSD Site Recv Date: 04/02/2014
Part A Recv Date: Not reported
Part B Recv Date: Not reported
Generator EPA ID: NYP004486619
Trans1 EPA ID: Not reported
Trans2 EPA ID: Not reported
TSD ID 1: NJD991291105
TSD ID 2: Not reported
Manifest Tracking Number: 002359869GBF
Import Indicator: N
Export Indicator: N
Discr Quantity Indicator: N
Discr Type Indicator: N
Discr Residue Indicator: N
Discr Partial Reject Indicator: N
Discr Full Reject Indicator: N
Manifest Ref Number: Not reported

Map ID
Direction
Distance
Elevation

MAP FINDINGS

Site

Database(s)

EDR ID Number
EPA ID Number

CON ED (Continued)

S116297105

Alt Facility RCRA ID: Not reported
Alt Facility Sign Date: Not reported
MGMT Method Type Code: H110
Waste Code: Not reported
Waste Code: Not reported
Waste Code: Not reported
Waste Code: Not reported
Waste Code: Not reported
Waste Code: Not reported
Quantity: 120
Units: P - Pounds
Number of Containers: 1
Container Type: TT - Cargo tank, tank trucks
Handling Method: T Chemical, physical, or biological treatment.
Specific Gravity: 1
Waste Code: D008
Waste Code 1_2: Not reported
Waste Code 1_3: Not reported
Waste Code 1_4: Not reported
Waste Code 1_5: Not reported
Waste Code 1_6: Not reported

[Click this hyperlink](#) while viewing on your computer to access
-1 additional NY MANIFEST: record(s) in the EDR Site Report.

AL360
East
1/8-1/4
0.216 mi.
1138 ft.

METRO FUEL
417 EAST FORDHAM ROAD
BRONX, NY
Site 2 of 3 in cluster AL

NY LTANKS **S105998578**
N/A

Relative:
Lower
Actual:
62 ft.

LTANKS:
Facility ID: 0300072
Site ID: 77507
Closed Date: 2004-12-07
Spill Number: 0300072
Spill Date: 2003-04-02
Spill Cause: Tank Overfill
Spill Source: Commercial/Industrial
Spill Class: C4
Cleanup Ceased: Not reported
SWIS: 0301
Investigator: MXTIPPLE
Referred To: Not reported
Reported to Dept: 2003-04-02
CID: 204
Water Affected: Not reported
Spill Notifier: Local Agency
Last Inspection: Not reported
Recommended Penalty: False
Meets Standard: False
UST Involvement: False
Remediation Phase: 0
Date Entered In Computer: 2003-04-02
Spill Record Last Update: 2004-12-07
Spiller Name: SCOTT ALNWICK
Spiller Company: METRO FUEL

Map ID
Direction
Distance
Elevation

MAP FINDINGS

Site

Database(s)

EDR ID Number
EPA ID Number

METRO FUEL (Continued)

S105998578

Spiller Address: 500 KINGSLAND AVE
Spiller County: 001
Spiller Contact: SCOTT ALNWICK
Spiller Phone: (718) 383-1400
Spiller Extention: Not reported
DEC Region: 2
DER Facility ID: 72308
DEC Memo: "Prior to Sept, 2004 data translation this spill Lead_DEC Field was TIPPLE 12/7/04 spill called in for wrong address//417 east fordham road is a small bld. heated by steam//bld located next to a tennis court which also houses no fuel oil//nfa"
Remarks: "TANK OVERFILL ALARM DID NOT SOUND"

All Materials:
Site ID: 77507
Operable Unit ID: 866152
Operable Unit: 01
Material ID: 508146
Material Code: 0001A
Material Name: #2 fuel oil
Case No.: Not reported
Material FA: Petroleum
Quantity: 10.00
Units: G
Recovered: .00
Oxygenate: Not reported

AE361
NNE
1/8-1/4
0.216 mi.
1138 ft.

2595 BRIGGS AVENUE
2595 BRIGGS AVE
BRONX, NY 10458
Site 6 of 7 in cluster AE

NY AST **U003387850**
N/A

Relative:
Higher
Actual:
130 ft.

AST:
Region: STATE
DEC Region: 2
Site Status: Unregulated/Closed
Facility Id: 2-236519
Program Type: PBS
UTM X: 593273.38345
UTM Y: 4524220.24340
Expiration Date: N/A
Site Type: Unknown

Affiliation Records:
Site Id: 8767
Affiliation Type: Facility Owner
Company Name: 2595 BRIGGS AVE CORP
Contact Type: Not reported
Contact Name: Not reported
Address1: 44 COURT ST- RM 810
Address2: Not reported
City: BROOKLYN
State: NY
Zip Code: 11201
Country Code: 001
Phone: (718) 875-0138
EMail: Not reported

Map ID
Direction
Distance
Elevation

MAP FINDINGS

Site

Database(s)

EDR ID Number
EPA ID Number

2595 BRIGGS AVENUE (Continued)

U003387850

Fax Number: Not reported
Modified By: TRANSLAT
Date Last Modified: 2004-03-04

Site Id: 8767
Affiliation Type: Mail Contact
Company Name: MGS PROPERTY MGT INC
Contact Type: Not reported
Contact Name: Not reported
Address1: 2753 WEBSTER AVENUE
Address2: Not reported
City: BRONX
State: NY
Zip Code: 11201
Country Code: 001
Phone: (718) 875-0138
EMail: Not reported
Fax Number: Not reported
Modified By: TRANSLAT
Date Last Modified: 2004-03-04

Site Id: 8767
Affiliation Type: Facility Operator
Company Name: 2595 BRIGGS AVENUE
Contact Type: Not reported
Contact Name: PAT BRADY
Address1: Not reported
Address2: Not reported
City: Not reported
State: NN
Zip Code: Not reported
Country Code: 001
Phone: (212) 733-3234
EMail: Not reported
Fax Number: Not reported
Modified By: TRANSLAT
Date Last Modified: 2004-03-04

Site Id: 8767
Affiliation Type: Emergency Contact
Company Name: 2595 BRIGGS AVE CORP
Contact Type: Not reported
Contact Name: PAT BRADE
Address1: Not reported
Address2: Not reported
City: Not reported
State: NN
Zip Code: Not reported
Country Code: 001
Phone: (212) 733-3234
EMail: Not reported
Fax Number: Not reported
Modified By: TRANSLAT
Date Last Modified: 2004-03-04

Tank Info:

Map ID
Direction
Distance
Elevation

MAP FINDINGS

Site

Database(s)

EDR ID Number
EPA ID Number

2595 BRIGGS AVENUE (Continued)

U003387850

Tank Number: 001
Tank Id: 12681
Material Code: 0001
Common Name of Substance: #2 Fuel Oil (On-Site Consumption)

Equipment Records:

A00 - Tank Internal Protection - None
D01 - Pipe Type - Steel/Carbon Steel/Iron
H00 - Tank Leak Detection - None
B00 - Tank External Protection - None
C00 - Pipe Location - No Piping
F00 - Pipe External Protection - None
G00 - Tank Secondary Containment - None
J02 - Dispenser - Suction Dispenser
I04 - Overfill - Product Level Gauge (A/G)

Tank Location: 1
Tank Type: Steel/Carbon Steel/Iron
Tank Status: Closed - In Place
Pipe Model: Not reported
Install Date: Not reported
Capacity Gallons: 1500
Tightness Test Method: NN
Date Test: Not reported
Next Test Date: Not reported
Date Tank Closed: 09/01/1993
Register: True
Modified By: TRANSLAT
Last Modified: 04/14/2017
Material Name: #2 fuel oil (on-site consumption)

AE362
NNE
1/8-1/4
0.217 mi.
1146 ft.

253 EAST KINGBRIDGE ROAD
253 EAST KINGSBRIDGE ROAD
BRONX, NY 10458
Site 7 of 7 in cluster AE

NY AST **U003391631**
N/A

Relative:
Higher
Actual:
134 ft.

AST:
Region: STATE
DEC Region: 2
Site Status: Active
Facility Id: 2-402443
Program Type: PBS
UTM X: 593261.07161
UTM Y: 4524384.00740
Expiration Date: 02/25/2018
Site Type: Apartment Building/Office Building

Affiliation Records:

Site Id: 19278
Affiliation Type: Facility Owner
Company Name: JAILAL JAGMOHAN
Contact Type: OWNER
Contact Name: JAILAL JAGMOHAN
Address1: 89-10 145TH STREET
Address2: Not reported
City: JAMAICA
State: NY
Zip Code: 11435

Map ID
Direction
Distance
Elevation

MAP FINDINGS

Site

Database(s)

EDR ID Number
EPA ID Number

253 EAST KINGBRIDGE ROAD (Continued)

U003391631

Country Code: 001
Phone: (718) 526-3784
EMail: Not reported
Fax Number: Not reported
Modified By: EJCALIFA
Date Last Modified: 2008-10-02

Site Id: 19278
Affiliation Type: Mail Contact
Company Name: 253 HOLDINGS INC
Contact Type: Not reported
Contact Name: JAILAL JAGMOHAN
Address1: 89-10 145TH STREET
Address2: Not reported
City: JAMAICA
State: NY
Zip Code: 11435
Country Code: 001
Phone: (917) 330-6431
EMail: MJAG321@GMAIL.COM
Fax Number: Not reported
Modified By: MSBAPTIS
Date Last Modified: 2013-02-25

Site Id: 19278
Affiliation Type: Facility Operator
Company Name: 253 EAST KINGBRIDGE ROAD
Contact Type: Not reported
Contact Name: JAILAL JAGMOHAN
Address1: Not reported
Address2: Not reported
City: Not reported
State: NN
Zip Code: Not reported
Country Code: 001
Phone: (917) 330-6431
EMail: Not reported
Fax Number: Not reported
Modified By: MSBAPTIS
Date Last Modified: 2013-02-25

Site Id: 19278
Affiliation Type: Emergency Contact
Company Name: JAILAL JAGMOHAN
Contact Type: Not reported
Contact Name: JAILAL JAGMOHAN
Address1: Not reported
Address2: Not reported
City: Not reported
State: NN
Zip Code: Not reported
Country Code: 999
Phone: (917) 330-6431
EMail: Not reported
Fax Number: Not reported
Modified By: MSBAPTIS
Date Last Modified: 2013-02-25

Map ID
Direction
Distance
Elevation

MAP FINDINGS

Site

Database(s)

EDR ID Number
EPA ID Number

253 EAST KINGBRIDGE ROAD (Continued)

U003391631

Tank Info:

Tank Number: 001
Tank Id: 21939
Material Code: 0001
Common Name of Substance: #2 Fuel Oil (On-Site Consumption)

Equipment Records:

H00 - Tank Leak Detection - None
I00 - Overfill - None
E00 - Piping Secondary Containment - None
B00 - Tank External Protection - None
C00 - Pipe Location - No Piping
F00 - Pipe External Protection - None
K00 - Spill Prevention - None
G00 - Tank Secondary Containment - None
A02 - Tank Internal Protection - Rubber Liner
J04 - Dispenser - On Site Heating System (Suction)
L00 - Piping Leak Detection - None
D00 - Pipe Type - No Piping

Tank Location: 1
Tank Type: Steel/Carbon Steel/Iron
Tank Status: In Service
Pipe Model: Not reported
Install Date: 01/01/1982
Capacity Gallons: 1500
Tightness Test Method: NN
Date Test: Not reported
Next Test Date: Not reported
Date Tank Closed: Not reported
Register: True
Modified By: MSBAPTIS
Last Modified: 04/14/2017
Material Name: #2 fuel oil (on-site consumption)

AM363
WNW
1/8-1/4
0.217 mi.
1148 ft.

J J CANES
111-119 EAST FORDHAM ROAD
BRONX, NY 10468

NY AST U003393992
N/A

Site 2 of 5 in cluster AM

Relative:
Higher
Actual:
123 ft.

AST:
Region: STATE
DEC Region: 2
Site Status: Active
Facility Id: 2-350303
Program Type: PBS
UTM X: 592754.62257
UTM Y: 4524068.40987
Expiration Date: 06/28/2008
Site Type: Other Wholesale/Retail Sales

Affiliation Records:

Site Id: 17280
Affiliation Type: Facility Owner
Company Name: J J CANES
Contact Type: Not reported

Map ID
Direction
Distance
Elevation

MAP FINDINGS

Site

Database(s)

EDR ID Number
EPA ID Number

J J CANES (Continued)

U003393992

Contact Name: Not reported
Address1: 991 SOUTHERN BLVD
Address2: Not reported
City: BRONX
State: NY
Zip Code: 10459
Country Code: 001
Phone: (212) 589-3447
EMail: Not reported
Fax Number: Not reported
Modified By: TRANSLAT
Date Last Modified: 2004-03-04

Site Id: 17280
Affiliation Type: Mail Contact
Company Name: J J CANES
Contact Type: Not reported
Contact Name: Not reported
Address1: 991 SOUTHERN BOULEVARD
Address2: Not reported
City: BRONX
State: NY
Zip Code: 10459
Country Code: 001
Phone: (212) 589-3447
EMail: Not reported
Fax Number: Not reported
Modified By: TRANSLAT
Date Last Modified: 2004-03-04

Site Id: 17280
Affiliation Type: Facility Operator
Company Name: J J CANES
Contact Type: Not reported
Contact Name: J J CANES
Address1: Not reported
Address2: Not reported
City: Not reported
State: NN
Zip Code: Not reported
Country Code: 001
Phone: (212) 589-3447
EMail: Not reported
Fax Number: Not reported
Modified By: TRANSLAT
Date Last Modified: 2004-03-04

Site Id: 17280
Affiliation Type: Emergency Contact
Company Name: J J CANES
Contact Type: Not reported
Contact Name: HENRY CARRALES
Address1: Not reported
Address2: Not reported
City: Not reported
State: NN
Zip Code: Not reported

Map ID
Direction
Distance
Elevation

MAP FINDINGS

Site

Database(s)

EDR ID Number
EPA ID Number

J J CANES (Continued)

U003393992

Country Code: 001
Phone: (212) 733-9083
EMail: Not reported
Fax Number: Not reported
Modified By: TRANSLAT
Date Last Modified: 2004-03-04

Tank Info:

Tank Number: 001
Tank Id: 33806
Material Code: 0001
Common Name of Substance: #2 Fuel Oil (On-Site Consumption)

Equipment Records:

G00 - Tank Secondary Containment - None
J02 - Dispenser - Suction Dispenser
B00 - Tank External Protection - None
C00 - Pipe Location - No Piping
F00 - Pipe External Protection - None
A00 - Tank Internal Protection - None
D01 - Pipe Type - Steel/Carbon Steel/Iron
H00 - Tank Leak Detection - None
L09 - Piping Leak Detection - Exempt Suction Piping
I04 - Overfill - Product Level Gauge (A/G)

Tank Location: 1
Tank Type: Steel/Carbon Steel/Iron
Tank Status: In Service
Pipe Model: Not reported
Install Date: Not reported
Capacity Gallons: 2000
Tightness Test Method: NN
Date Test: Not reported
Next Test Date: Not reported
Date Tank Closed: Not reported
Register: True
Modified By: TRANSLAT
Last Modified: 04/14/2017
Material Name: #2 fuel oil (on-site consumption)

**AM364
WNW
1/8-1/4
0.217 mi.
1148 ft.**

**CON EDISON
111 E FORDHAM ROAD F/O
BRONX, NY 10468
Site 3 of 5 in cluster AM**

**NY MANIFEST S117737685
N/A**

**Relative:
Higher
Actual:
123 ft.**

NY MANIFEST:
Country: USA
EPA ID: NYP004672549
Facility Status: Not reported
Location Address 1: 111 E FORDHAM ROAD F/O
Code: BP
Location Address 2: Not reported
Total Tanks: Not reported
Location City: BRONX
Location State: NY
Location Zip: 10468

Map ID
Direction
Distance
Elevation

MAP FINDINGS

Site

Database(s)

EDR ID Number
EPA ID Number

CON EDISON (Continued)

S117737685

Location Zip 4: Not reported

NY MANIFEST:

EPAID: NYP004672549

Mailing Name: CON EDISON

Mailing Contact: CON EDISON

Mailing Address 1: 4 IRVING PL 15TH FL

Mailing Address 2: Not reported

Mailing City: NEW YORK

Mailing State: NY

Mailing Zip: 10003

Mailing Zip 4: Not reported

Mailing Country: USA

Mailing Phone: 2124603770

NY MANIFEST:

Document ID: Not reported

Manifest Status: Not reported

seq: Not reported

Year: 2014

Trans1 State ID: NJD003812047

Trans2 State ID: Not reported

Generator Ship Date: 10/03/2014

Trans1 Recv Date: 10/03/2014

Trans2 Recv Date: Not reported

TSD Site Recv Date: 10/07/2014

Part A Recv Date: Not reported

Part B Recv Date: Not reported

Generator EPA ID: NYP004672549

Trans1 EPA ID: Not reported

Trans2 EPA ID: Not reported

TSD ID 1: NJD991291105

TSD ID 2: Not reported

Manifest Tracking Number: 002563575GBF

Import Indicator: N

Export Indicator: N

Discr Quantity Indicator: N

Discr Type Indicator: N

Discr Residue Indicator: N

Discr Partial Reject Indicator: N

Discr Full Reject Indicator: N

Manifest Ref Number: Not reported

Alt Facility RCRA ID: Not reported

Alt Facility Sign Date: Not reported

MGMT Method Type Code: H110

Waste Code: Not reported

Waste Code: Not reported

Waste Code: Not reported

Waste Code: Not reported

Waste Code: Not reported

Waste Code: Not reported

Quantity: 4500

Units: P - Pounds

Number of Containers: 1

Container Type: TT - Cargo tank, tank trucks

Handling Method: T Chemical, physical, or biological treatment.

Specific Gravity: 1

Map ID
Direction
Distance
Elevation

MAP FINDINGS

Site

Database(s)

EDR ID Number
EPA ID Number

CON EDISON (Continued)

S117737685

Waste Code: D008
Waste Code 1_2: Not reported
Waste Code 1_3: Not reported
Waste Code 1_4: Not reported
Waste Code 1_5: Not reported
Waste Code 1_6: Not reported

[Click this hyperlink](#) while viewing on your computer to access
-1 additional NY MANIFEST: record(s) in the EDR Site Report.

AC365
WNW
1/8-1/4
0.218 mi.
1150 ft.

66 EAST 190TH STREET
66 EAST 190TH STREET
BRONX, NY 10468
Site 13 of 13 in cluster AC

NY AST **U003391643**
N/A

Relative:
Higher
Actual:
124 ft.

AST:
Region: STATE
DEC Region: 2
Site Status: Active
Facility Id: 2-403407
Program Type: PBS
UTM X: 592874.50563
UTM Y: 4524163.80506
Expiration Date: 10/06/2022
Site Type: Apartment Building/Office Building

Affiliation Records:
Site Id: 19362
Affiliation Type: Facility Owner
Company Name: 66 EAST 190 LLC
Contact Type: MANAGER
Contact Name: KEN YUSTMAN
Address1: P.O. BOX 198
Address2: Not reported
City: BRONX
State: NY
Zip Code: 10461
Country Code: 001
Phone: (718) 892-9200
EMail: Not reported
Fax Number: Not reported
Modified By: ACDANIEL
Date Last Modified: 2017-11-02

Site Id: 19362
Affiliation Type: Mail Contact
Company Name: WEISS REALTY LLC
Contact Type: Not reported
Contact Name: Not reported
Address1: P.O. BOX 198
Address2: Not reported
City: BRONX
State: NY
Zip Code: 10461
Country Code: 001
Phone: (718) 892-9200

Map ID
Direction
Distance
Elevation

MAP FINDINGS

Site

Database(s)

EDR ID Number
EPA ID Number

66 EAST 190TH STREET (Continued)

U003391643

EMail: KYUSTMAN@WEISSREALTYLLC.COM
Fax Number: Not reported
Modified By: ACDANIEL
Date Last Modified: 2017-11-02

Site Id: 19362
Affiliation Type: Facility Operator
Company Name: 66 EAST 190TH STREET
Contact Type: Not reported
Contact Name: FRANCIS BATISTA
Address1: Not reported
Address2: Not reported
City: Not reported
State: NN
Zip Code: Not reported
Country Code: 001
Phone: (917) 559-1652
EMail: Not reported
Fax Number: Not reported
Modified By: ACDANIEL
Date Last Modified: 2017-11-02

Site Id: 19362
Affiliation Type: Emergency Contact
Company Name: KINDLER & JAKUBOVITZ MGMT % WEISS REALTY
Contact Type: Not reported
Contact Name: KEN YUSTMAN
Address1: Not reported
Address2: Not reported
City: Not reported
State: NN
Zip Code: Not reported
Country Code: 999
Phone: (718) 892-9200
EMail: Not reported
Fax Number: Not reported
Modified By: NRLOMBAR
Date Last Modified: 2005-11-17

Tank Info:

Tank Number: 001
Tank Id: 21968
Material Code: 0001
Common Name of Substance: #2 Fuel Oil (On-Site Consumption)

Equipment Records:

B05 - Tank External Protection - Jacketed
I05 - Overfill - Vent Whistle
F00 - Pipe External Protection - None
H00 - Tank Leak Detection - None
L09 - Piping Leak Detection - Exempt Suction Piping
A00 - Tank Internal Protection - None
D01 - Pipe Type - Steel/Carbon Steel/Iron
C01 - Pipe Location - Aboveground
I04 - Overfill - Product Level Gauge (A/G)

Map ID
Direction
Distance
Elevation

MAP FINDINGS

Site

Database(s)

EDR ID Number
EPA ID Number

66 EAST 190TH STREET (Continued)

U003391643

G00 - Tank Secondary Containment - None
J02 - Dispenser - Suction Dispenser
Tank Location: 3
Tank Type: Steel/Carbon Steel/Iron
Tank Status: In Service
Pipe Model: Not reported
Install Date: 05/10/1972
Capacity Gallons: 2000
Tightness Test Method: -
Date Test: Not reported
Next Test Date: Not reported
Date Tank Closed: Not reported
Register: True
Modified By: ACDANIEL
Last Modified: 11/02/2017
Material Name: #2 fuel oil (on-site consumption)

AI366
South
1/8-1/4
0.218 mi.
1150 ft.

BRONX WEBSTER REALTY CORP.
2366 WEBSTER AVE.
BRONX, NY 10458
Site 6 of 11 in cluster AI

NY AST **A100177996**
N/A

Relative:
Lower
Actual:
50 ft.

AST:
Region: STATE
DEC Region: 2
Site Status: Active
Facility Id: 2-605695
Program Type: PBS
UTM X: 593186.54175
UTM Y: 4523544.64915
Expiration Date: 04/17/2021
Site Type: Apartment Building/Office Building

Affiliation Records:
Site Id: 27562
Affiliation Type: Facility Owner
Company Name: BRONX WEBSTER REALTY CORP.
Contact Type: REGISTERED MANAGING AGENT
Contact Name: HARDLEY G. BLAKE
Address1: 2118 WASHINGTON AVE.
Address2: Not reported
City: BRONX
State: NY
Zip Code: 10457
Country Code: 001
Phone: (718) 881-7700
EMail: Not reported
Fax Number: Not reported
Modified By: NTFREEMA
Date Last Modified: 2015-07-22

Site Id: 27562
Affiliation Type: Mail Contact
Company Name: BRONX WEBSTER REALTY
Contact Type: Not reported
Contact Name: Not reported
Address1: 2118 WASHINGTON AVENUE

Map ID
Direction
Distance
Elevation

MAP FINDINGS

Site

Database(s)

EDR ID Number
EPA ID Number

BRONX WEBSTER REALTY CORP. (Continued)

A100177996

Address2: Not reported
City: BRONX
State: NY
Zip Code: 10457
Country Code: 001
Phone: (718) 881-7700
EMail: Not reported
Fax Number: Not reported
Modified By: TRANSLAT
Date Last Modified: 2004-03-04

Site Id: 27562
Affiliation Type: Facility Operator
Company Name: BRONX WEBSTER REALTY CORP.
Contact Type: Not reported
Contact Name: ZENWORTH FRANCIS
Address1: Not reported
Address2: Not reported
City: Not reported
State: NN
Zip Code: Not reported
Country Code: 001
Phone: (718) 881-7700
EMail: Not reported
Fax Number: Not reported
Modified By: TRANSLAT
Date Last Modified: 2004-03-04

Site Id: 27562
Affiliation Type: Emergency Contact
Company Name: BRONX WEBSTER REALTY CORP.
Contact Type: Not reported
Contact Name: ZENWORTH FRANCIS
Address1: Not reported
Address2: Not reported
City: Not reported
State: NN
Zip Code: Not reported
Country Code: 001
Phone: (718) 881-7700
EMail: Not reported
Fax Number: Not reported
Modified By: TRANSLAT
Date Last Modified: 2004-03-04

Tank Info:

Tank Number: 001
Tank Id: 60248
Material Code: 0001
Common Name of Substance: #2 Fuel Oil (On-Site Consumption)

Equipment Records:

J02 - Dispenser - Suction Dispenser
C01 - Pipe Location - Aboveground
A00 - Tank Internal Protection - None

Map ID
Direction
Distance
Elevation

MAP FINDINGS

Site

Database(s)

EDR ID Number
EPA ID Number

BRONX WEBSTER REALTY CORP. (Continued)

A100177996

B01 - Tank External Protection - Painted/Asphalt Coating
D01 - Pipe Type - Steel/Carbon Steel/Iron
F01 - Pipe External Protection - Painted/Asphalt Coating
G03 - Tank Secondary Containment - Vault (w/o access)
L09 - Piping Leak Detection - Exempt Suction Piping
I05 - Overfill - Vent Whistle
H06 - Tank Leak Detection - Impervious Barrier/Concrete Pad (A/G)
3
Tank Location: Steel/Carbon Steel/Iron
Tank Type: In Service
Tank Status: Not reported
Pipe Model: 01/01/1994
Install Date: 3000
Capacity Gallons: NN
Tightness Test Method: Not reported
Date Test: Not reported
Next Test Date: Not reported
Date Tank Closed: True
Register: NTFREEMA
Modified By: 04/14/2017
Last Modified: #2 fuel oil (on-site consumption)
Material Name:

**AO367
SE
1/8-1/4
0.218 mi.
1153 ft.**

**ATLANTIS COMMISSION MARKETING LLC
4711 THIRD AVENUE
BRONX, NY 10458
Site 1 of 5 in cluster AO**

**NY UST U004048524
N/A**

**Relative:
Lower
Actual:
63 ft.**

UST:
Id/Status: 2-609837 / Active
Program Type: PBS
Region: STATE
DEC Region: 2
Expiration Date: 07/15/2022
UTM X: 593439.19395
UTM Y: 4523717.36476
Site Type: Retail Gasoline Sales

Affiliation Records:
Site Id: 337025
Affiliation Type: Mail Contact
Company Name: ATLANTIS MANAGEMENT GROUP
Contact Type: Not reported
Contact Name: TERRY VALDIVIESO
Address1: 555 S. COLUMBUS AVE
Address2: SUITE 201
City: MOUNT VERNON
State: NY
Zip Code: 10550
Country Code: 001
Phone: (914) 699-9500
EMail: TERRY@ATLANTISMGMT.COM
Fax Number: Not reported
Modified By: MFLEONAR
Date Last Modified: 2017-07-24

Site Id: 337025
Affiliation Type: Facility Operator

Map ID
Direction
Distance
Elevation

MAP FINDINGS

Site

Database(s)

EDR ID Number
EPA ID Number

ATLANTIS COMMISION MARKETING LLC (Continued)

U004048524

Company Name: ATLANTIS COMMISION MARKETING LLC
Contact Type: Not reported
Contact Name: ADNAN TAHINCIOGLU
Address1: Not reported
Address2: Not reported
City: Not reported
State: NN
Zip Code: Not reported
Country Code: 001
Phone: (718) 561-1156
EMail: Not reported
Fax Number: Not reported
Modified By: MXLAY
Date Last Modified: 2016-11-18

Site Id: 337025
Affiliation Type: Emergency Contact
Company Name: CHAND EQUITIES LTD
Contact Type: Not reported
Contact Name: ADNAN TAHINCIOGLU
Address1: Not reported
Address2: Not reported
City: Not reported
State: NN
Zip Code: Not reported
Country Code: 999
Phone: (914) 699-9500
EMail: Not reported
Fax Number: Not reported
Modified By: MFLEONAR
Date Last Modified: 2017-07-24

Site Id: 337025
Affiliation Type: Facility Owner
Company Name: CHAND EQUITIES LTD
Contact Type: VICE PRESIDENT
Contact Name: MANOJ KUMAR
Address1: 731 MAIN STREET
Address2: Not reported
City: NEW ROCHELLE
State: NY
Zip Code: 10801
Country Code: 001
Phone: (917) 939-9667
EMail: Not reported
Fax Number: Not reported
Modified By: MFLEONAR
Date Last Modified: 2017-07-24

Tank Info:

Tank Number: 1
Tank ID: 181818
Tank Status: In Service
Material Name: In Service
Capacity Gallons: 10000
Install Date: 12/24/2004

Map ID
Direction
Distance
Elevation

MAP FINDINGS

Site

Database(s)

EDR ID Number
EPA ID Number

ATLANTIS COMMISION MARKETING LLC (Continued)

U004048524

Date Tank Closed: Not reported
Registered: True
Tank Location: Underground
Tank Type: Equivalent technology
Material Code: 0009
Common Name of Substance: Gasoline

Tightness Test Method: 21
Date Test: 04/29/2016
Next Test Date: Not reported
Pipe Model: Not reported
Modified By: TLYE
Last Modified: 10/16/2017

Equipment Records:

L07 - Piping Leak Detection - Pressurized Piping Leak Detector
A00 - Tank Internal Protection - None
H01 - Tank Leak Detection - Interstitial - Electronic Monitoring
I03 - Overfill - Automatic Shut-Off
B04 - Tank External Protection - Fiberglass
D06 - Pipe Type - Fiberglass Reinforced Plastic (FRP)
I02 - Overfill - High Level Alarm
K01 - Spill Prevention - Catch Basin
C03 - Pipe Location - Aboveground/Underground Combination
F04 - Pipe External Protection - Fiberglass
E04 - Piping Secondary Containment - Double walled UG
J01 - Dispenser - Pressurized Dispenser
G04 - Tank Secondary Containment - Double-Walled (Underground)
H05 - Tank Leak Detection - In-Tank System (ATG)

Tank Number: 2
Tank ID: 181819
Tank Status: In Service
Material Name: In Service
Capacity Gallons: 10000
Install Date: 12/24/2004
Date Tank Closed: Not reported
Registered: True
Tank Location: Underground
Tank Type: Equivalent technology
Material Code: 0009
Common Name of Substance: Gasoline

Tightness Test Method: 21
Date Test: 04/29/2016
Next Test Date: Not reported
Pipe Model: Not reported
Modified By: TLYE
Last Modified: 10/16/2017

Equipment Records:

K01 - Spill Prevention - Catch Basin
I02 - Overfill - High Level Alarm
B04 - Tank External Protection - Fiberglass
D06 - Pipe Type - Fiberglass Reinforced Plastic (FRP)
H01 - Tank Leak Detection - Interstitial - Electronic Monitoring
I03 - Overfill - Automatic Shut-Off

Map ID
 Direction
 Distance
 Elevation

MAP FINDINGS

Site

Database(s)

EDR ID Number
 EPA ID Number

ATLANTIS COMMISION MARKETING LLC (Continued)

U004048524

- A00 - Tank Internal Protection - None
- J01 - Dispenser - Pressurized Dispenser
- E04 - Piping Secondary Containment - Double walled UG
- C03 - Pipe Location - Aboveground/Underground Combination
- F04 - Pipe External Protection - Fiberglass
- G04 - Tank Secondary Containment - Double-Walled (Underground)
- L07 - Piping Leak Detection - Pressurized Piping Leak Detector
- H05 - Tank Leak Detection - In-Tank System (ATG)

**AO368
 SE
 1/8-1/4
 0.219 mi.
 1154 ft.**

**465 EAST 188TH ST/USPS
 465 EAST 188TH STREET
 NEW YORK CITY, NY
 Site 2 of 5 in cluster AO**

**NY LTANKS S100145602
 N/A**

**Relative:
 Lower
 Actual:
 62 ft.**

LTANKS:

Facility ID:	8906198
Site ID:	146377
Closed Date:	2003-02-27
Spill Number:	8906198
Spill Date:	1989-09-22
Spill Cause:	Tank Test Failure
Spill Source:	Institutional, Educational, Gov., Other
Spill Class:	C4
Cleanup Ceased:	Not reported
SWIS:	0301
Investigator:	TOMASELLO
Referred To:	Not reported
Reported to Dept:	1989-09-22
CID:	Not reported
Water Affected:	Not reported
Spill Notifier:	Tank Tester
Last Inspection:	Not reported
Recommended Penalty:	False
Meets Standard:	False
UST Involvement:	False
Remediation Phase:	0
Date Entered In Computer:	1989-12-07
Spill Record Last Update:	2003-02-27
Spiller Name:	Not reported
Spiller Company:	Not reported
Spiller Address:	Not reported
Spiller County:	001
Spiller Contact:	Not reported
Spiller Phone:	Not reported
Spiller Extention:	Not reported
DEC Region:	2
DER Facility ID:	124655
DEC Memo:	""
Remarks:	"1K TANK FAILED VPLT, WILL RETEST."

All TTF:

Facility ID:	8906198
Spill Number:	8906198
Spill Tank Test:	1536077
Site ID:	146377
Tank Number:	Not reported
Tank Size:	0

Map ID
Direction
Distance
Elevation

MAP FINDINGS

Site

Database(s)

EDR ID Number
EPA ID Number

465 EAST 188TH ST/USPS (Continued)

S100145602

Material: 0001
EPA UST: Not reported
UST: Not reported
Cause: Not reported
Source: Not reported
Test Method: 00
Test Method 2: Unknown
Leak Rate: .00
Gross Fail: Not reported
Modified By: Spills
Last Modified Date: Not reported

All Materials:

Site ID: 146377
Operable Unit ID: 933835
Operable Unit: 01
Material ID: 446594
Material Code: 0001A
Material Name: #2 fuel oil
Case No.: Not reported
Material FA: Petroleum
Quantity: -1.00
Units: L
Recovered: .00
Oxygenate: Not reported

**AG369
NNW
1/8-1/4
0.219 mi.
1158 ft.**

**2554-2558 CRESTON LLC
2554-2558 CRESTON AVENUE
BRONX, NY 10468**

**NY AST A100317667
N/A**

Site 8 of 9 in cluster AG

**Relative:
Higher
Actual:
129 ft.**

AST:
Region: STATE
DEC Region: 2
Site Status: Active
Facility Id: 2-256382
Program Type: PBS
UTM X: 592950.73985
UTM Y: 4524262.13802
Expiration Date: 05/01/2022
Site Type: Apartment Building/Office Building

Affiliation Records:

Site Id: 10522
Affiliation Type: Facility Owner
Company Name: 2554-2558 CRESTON LLC
Contact Type: DIRECTOR OF ENERGY MANAGEMENT
Contact Name: JAMES CRAIG
Address1: 2554-2558 CRESTON AVENUE
Address2: Not reported
City: RICHMOND HILL
State: NY
Zip Code: 11418
Country Code: 001
Phone: (718) 412-1200
EMail: Not reported

Map ID
Direction
Distance
Elevation

MAP FINDINGS

Site

Database(s)

EDR ID Number
EPA ID Number

2554-2558 CRESTON LLC (Continued)

A100317667

Fax Number: Not reported
Modified By: MFLEONAR
Date Last Modified: 2017-06-29

Site Id: 10522
Affiliation Type: Mail Contact
Company Name: THE WAVECREST MANAGEMENT TEAM - AS AGENT
Contact Type: Not reported
Contact Name: JAMES CRAIG
Address1: 87-14 116TH STREET
Address2: Not reported
City: RICHMOND HILL
State: NY
Zip Code: 11418
Country Code: 001
Phone: (718) 412-4808
EMail: JCRAIG@TWM.T.COM
Fax Number: Not reported
Modified By: MFLEONAR
Date Last Modified: 2017-06-29

Site Id: 10522
Affiliation Type: Facility Operator
Company Name: 2554-2558 CRESTON LLC
Contact Type: Not reported
Contact Name: JAMES CRAIG
Address1: Not reported
Address2: Not reported
City: Not reported
State: NN
Zip Code: Not reported
Country Code: 999
Phone: (718) 412-1200
EMail: Not reported
Fax Number: Not reported
Modified By: MFLEONAR
Date Last Modified: 2017-06-29

Site Id: 10522
Affiliation Type: Emergency Contact
Company Name: 2554-2558 CRESTON LLC
Contact Type: Not reported
Contact Name: JAMES CRAIG
Address1: Not reported
Address2: Not reported
City: Not reported
State: NN
Zip Code: Not reported
Country Code: 999
Phone: (718) 412-1200
EMail: Not reported
Fax Number: Not reported
Modified By: MFLEONAR
Date Last Modified: 2017-06-29

Tank Info:

Map ID
Direction
Distance
Elevation

MAP FINDINGS

Site

Database(s)

EDR ID Number
EPA ID Number

2554-2558 CRESTON LLC (Continued)

A100317667

Tank Number: 001
Tank Id: 13174
Material Code: 0001
Common Name of Substance: #2 Fuel Oil (On-Site Consumption)

Equipment Records:

I04 - Overfill - Product Level Gauge (A/G)
L00 - Piping Leak Detection - None
K00 - Spill Prevention - None
D01 - Pipe Type - Steel/Carbon Steel/Iron
A00 - Tank Internal Protection - None
G00 - Tank Secondary Containment - None
E00 - Piping Secondary Containment - None
H00 - Tank Leak Detection - None
J01 - Dispenser - Pressurized Dispenser
C00 - Pipe Location - No Piping
F00 - Pipe External Protection - None
B00 - Tank External Protection - None

Tank Location: 1
Tank Type: Steel/Carbon Steel/Iron
Tank Status: In Service
Pipe Model: Not reported
Install Date: 02/01/1963
Capacity Gallons: 4000
Tightness Test Method: -
Date Test: Not reported
Next Test Date: Not reported
Date Tank Closed: Not reported
Register: True
Modified By: MFLEONAR
Last Modified: 06/29/2017
Material Name: #2 fuel oil (on-site consumption)

AN370
WSW
1/8-1/4
0.220 mi.
1159 ft.

STORAGE TANK-1
2390 CRESTON AVENUE
NEW YORK, NY 10468

NY AST **U003386964**
N/A

Site 3 of 8 in cluster AN

Relative:
Higher
Actual:
130 ft.

AST:
Region: STATE
DEC Region: 2
Site Status: Active
Facility Id: 2-233285
Program Type: PBS
UTM X: 592770.45485
UTM Y: 4523847.75779
Expiration Date: 09/17/2019
Site Type: Apartment Building/Office Building

Affiliation Records:

Site Id: 8481
Affiliation Type: Mail Contact
Company Name: HATZLUCHA EXPEDITING
Contact Type: Not reported
Contact Name: DAVID WINKLER
Address1: 134 BROADWAY
Address2: Not reported

Map ID
Direction
Distance
Elevation

MAP FINDINGS

Site

Database(s)

EDR ID Number
EPA ID Number

STORAGE TANK-1 (Continued)

U003386964

City: BROOKLYN
State: NY
Zip Code: 11249
Country Code: 001
Phone: Not reported
EMail: DAVID@HATZLUCHAEXPEDITING.COM
Fax Number: Not reported
Modified By: MRBARROW
Date Last Modified: 2017-03-06

Site Id: 8481
Affiliation Type: Facility Operator
Company Name: STORAGE TANK-1
Contact Type: Not reported
Contact Name: ELLIS HORATIUS
Address1: Not reported
Address2: Not reported
City: Not reported
State: NN
Zip Code: Not reported
Country Code: 001
Phone: (718) 913-5339
EMail: Not reported
Fax Number: Not reported
Modified By: MSBAPTIS
Date Last Modified: 2011-06-01

Site Id: 8481
Affiliation Type: Emergency Contact
Company Name: 2390 CRESTON REALTY LLC
Contact Type: Not reported
Contact Name: Not reported
Address1: Not reported
Address2: Not reported
City: Not reported
State: NN
Zip Code: Not reported
Country Code: 999
Phone: Not reported
EMail: Not reported
Fax Number: Not reported
Modified By: MRBARROW
Date Last Modified: 2017-03-06

Site Id: 8481
Affiliation Type: Facility Owner
Company Name: 2390 CRESTON REALTY LLC
Contact Type: OFFICER
Contact Name: SAMUEL JACOBOWITZ
Address1: 100A BROADWAY SUITE 449
Address2: Not reported
City: BROOKLYN
State: NY
Zip Code: 11249
Country Code: 001
Phone: (718) 782-1600
EMail: Not reported

Map ID
Direction
Distance
Elevation

MAP FINDINGS

Site

Database(s)

EDR ID Number
EPA ID Number

STORAGE TANK-1 (Continued)

U003386964

Fax Number: Not reported
Modified By: MRBARROW
Date Last Modified: 2017-03-06

Tank Info:

Tank Number: 001
Tank Id: 10983
Material Code: 0001
Common Name of Substance: #2 Fuel Oil (On-Site Consumption)

Equipment Records:

E00 - Piping Secondary Containment - None
H00 - Tank Leak Detection - None
L09 - Piping Leak Detection - Exempt Suction Piping
C01 - Pipe Location - Aboveground
I04 - Overfill - Product Level Gauge (A/G)
J02 - Dispenser - Suction Dispenser
A00 - Tank Internal Protection - None
B01 - Tank External Protection - Painted/Asphalt Coating
D01 - Pipe Type - Steel/Carbon Steel/Iron
F01 - Pipe External Protection - Painted/Asphalt Coating
G99 - Tank Secondary Containment - Other
K00 - Spill Prevention - None
I05 - Overfill - Vent Whistle

Tank Location: 1
Tank Type: Steel/Carbon Steel/Iron
Tank Status: In Service
Pipe Model: Not reported
Install Date: 11/01/1965
Capacity Gallons: 2000
Tightness Test Method: NN
Date Test: Not reported
Next Test Date: Not reported
Date Tank Closed: Not reported
Register: True
Modified By: EJCALIFA
Last Modified: 04/14/2017
Material Name: #2 fuel oil (on-site consumption)

AN371
WSW
1/8-1/4
0.224 mi.
1181 ft.

2388 CRESTON AVE
2388 CRESTON AVENUE
BRONX, NY 10468
Site 4 of 8 in cluster AN

NY UST **U004192388**
N/A

Relative:
Higher
Actual:
130 ft.

UST:
Id/Status: 2-611916 / Unregulated/Closed
Program Type: PBS
Region: STATE
DEC Region: 2
Expiration Date: N/A
UTM X: 592749.60985
UTM Y: 4523806.74781
Site Type: Apartment Building/Office Building

Affiliation Records:

Map ID
Direction
Distance
Elevation

MAP FINDINGS

Site

Database(s)

EDR ID Number
EPA ID Number

2388 CRESTON AVE (Continued)

U004192388

Site Id: 472546
Affiliation Type: Mail Contact
Company Name: THE HOUSING COLLABORATIVE LLC
Contact Type: Not reported
Contact Name: ROBERT SANBORN
Address1: 22 BLOOMINGDALE ROAD
Address2: SUITE 102
City: WHITE PLAINS
State: NY
Zip Code: 10605
Country Code: 001
Phone: (914) 250-2426
EMail: Not reported
Fax Number: Not reported
Modified By: NRLOMBAR
Date Last Modified: 2012-11-19

Site Id: 472546
Affiliation Type: Facility Operator
Company Name: 2388 CRESTON AVE
Contact Type: Not reported
Contact Name: N/A
Address1: Not reported
Address2: Not reported
City: Not reported
State: NN
Zip Code: Not reported
Country Code: 001
Phone: N/A
EMail: Not reported
Fax Number: Not reported
Modified By: NRLOMBAR
Date Last Modified: 2012-11-19

Site Id: 472546
Affiliation Type: Emergency Contact
Company Name: CRESTON AVENUE HDFC
Contact Type: Not reported
Contact Name: ROBERT SANBORN
Address1: Not reported
Address2: Not reported
City: Not reported
State: NN
Zip Code: Not reported
Country Code: 999
Phone: (914) 330-3679
EMail: Not reported
Fax Number: Not reported
Modified By: NRLOMBAR
Date Last Modified: 2012-11-19

Site Id: 472546
Affiliation Type: Facility Owner
Company Name: CRESTON AVENUE HDFC
Contact Type: Not reported
Contact Name: Not reported
Address1: 222 BLOOMINGDALE RD, SUITE 102

Map ID
Direction
Distance
Elevation

MAP FINDINGS

Site

Database(s)

EDR ID Number
EPA ID Number

2388 CRESTON AVE (Continued)

U004192388

Address2: Not reported
City: WHITE PLAINS
State: NY
Zip Code: 10605
Country Code: 001
Phone: (914) 250-2426
EMail: Not reported
Fax Number: Not reported
Modified By: NRLOMBAR
Date Last Modified: 2012-11-19

Tank Info:

Tank Number: 001
Tank ID: 246209
Tank Status: Closed - Removed
Material Name: Closed - Removed
Capacity Gallons: 1080
Install Date: Not reported
Date Tank Closed: 10/04/2012
Registered: True
Tank Location: Underground
Tank Type: Steel/carbon steel
Material Code: 0001
Common Name of Substance: #2 Fuel Oil (On-Site Consumption)

Tightness Test Method: NN
Date Test: Not reported
Next Test Date: Not reported
Pipe Model: Not reported
Modified By: NRLOMBAR
Last Modified: 04/14/2017

Equipment Records:

J00 - Dispenser - None
E00 - Piping Secondary Containment - None
H00 - Tank Leak Detection - None
I00 - Overfill - None
C02 - Pipe Location - Underground/On-ground
G00 - Tank Secondary Containment - None
A00 - Tank Internal Protection - None
K00 - Spill Prevention - None
B00 - Tank External Protection - None
D02 - Pipe Type - Galvanized Steel
F00 - Pipe External Protection - None
L00 - Piping Leak Detection - None

AP372
SW
1/8-1/4
0.224 mi.
1181 ft.

CON EDISON
2357 VALINTINE AVE
BRONX, NY 10458
Site 1 of 11 in cluster AP

NY MANIFEST S119077297
N/A

Relative:
Higher
Actual:
124 ft.

NY MANIFEST:
Country: USA
EPA ID: NYP004826465
Facility Status: Not reported
Location Address 1: 2357 VALENTINE AVE

Map ID
Direction
Distance
Elevation

MAP FINDINGS

Site

Database(s)

EDR ID Number
EPA ID Number

CON EDISON (Continued)

S119077297

Code: BP
Location Address 2: SB 12013
Total Tanks: Not reported
Location City: BRONX
Location State: NY
Location Zip: 10458
Location Zip 4: Not reported

NY MANIFEST:
EPAID: NYP004826465
Mailing Name: CON EDISON
Mailing Contact: TOM TEELING
Mailing Address 1: 4 IRVING PLACE - 15TH FLOOR
Mailing Address 2: Not reported
Mailing City: NEW YORK
Mailing State: NY
Mailing Zip: 10003
Mailing Zip 4: Not reported
Mailing Country: USA
Mailing Phone: Not reported

NY MANIFEST:
Document ID: Not reported
Manifest Status: Not reported
seq: Not reported
Year: 2015
Trans1 State ID: NJ0000027193
Trans2 State ID: Not reported
Generator Ship Date: 08/19/2015
Trans1 Recv Date: 08/19/2015
Trans2 Recv Date: Not reported
TSD Site Recv Date: 08/21/2015
Part A Recv Date: Not reported
Part B Recv Date: Not reported
Generator EPA ID: NYP004826465
Trans1 EPA ID: Not reported
Trans2 EPA ID: Not reported
TSD ID 1: NJD002200046
TSD ID 2: Not reported
Manifest Tracking Number: 014470741JJK
Import Indicator: N
Export Indicator: N
Discr Quantity Indicator: N
Discr Type Indicator: N
Discr Residue Indicator: N
Discr Partial Reject Indicator: N
Discr Full Reject Indicator: N
Manifest Ref Number: Not reported
Alt Facility RCRA ID: Not reported
Alt Facility Sign Date: Not reported
MGMT Method Type Code: H110
Waste Code: Not reported
Waste Code: Not reported
Waste Code: Not reported
Waste Code: Not reported
Waste Code: Not reported
Waste Code: Not reported

Map ID
 Direction
 Distance
 Elevation

MAP FINDINGS

Site

Database(s)

EDR ID Number
 EPA ID Number

CON EDISON (Continued)

S119077297

Quantity: 1000
 Units: P - Pounds
 Number of Containers: 1
 Container Type: TT - Cargo tank, tank trucks
 Handling Method: T Chemical, physical, or biological treatment.
 Specific Gravity: 1
 Waste Code: D008
 Waste Code 1_2: Not reported
 Waste Code 1_3: Not reported
 Waste Code 1_4: Not reported
 Waste Code 1_5: Not reported
 Waste Code 1_6: Not reported

[Click this hyperlink](#) while viewing on your computer to access
 -1 additional NY MANIFEST: record(s) in the EDR Site Report.

**AP373
 SW
 1/8-1/4
 0.224 mi.
 1181 ft.**

**CON EDISON
 2357 VALINTINE AVE
 BRONX, NY 10458**

**RCRA NonGen / NLR
 FINDS
 ECHO**

**1019906790
 NYP004826465**

Site 2 of 11 in cluster AP

**Relative:
 Higher
 Actual:
 124 ft.**

RCRA NonGen / NLR:
 Date form received by agency: 08/19/2015
 Facility name: CON EDISON
 Facility address: 2357 VALINTINE AVE
 BRONX, NY 10458
 EPA ID: NYP004826465
 Mailing address: IRVING PL 15TH FL NE
 NEW YORK, NY 10003
 Contact: THOMAS TEELING
 Contact address: Not reported
 Not reported
 Contact country: Not reported
 Contact telephone: 212-460-3770
 Contact email: Not reported
 EPA Region: 02
 Classification: Non-Generator
 Description: Handler: Non-Generators do not presently generate hazardous waste

Handler Activities Summary:

U.S. importer of hazardous waste: No
 Mixed waste (haz. and radioactive): No
 Recycler of hazardous waste: No
 Transporter of hazardous waste: No
 Treater, storer or disposer of HW: No
 Underground injection activity: No
 On-site burner exemption: No
 Furnace exemption: No
 Used oil fuel burner: No
 Used oil processor: No
 User oil refiner: No
 Used oil fuel marketer to burner: No
 Used oil Specification marketer: No
 Used oil transfer facility: No
 Used oil transporter: No

Map ID
Direction
Distance
Elevation

MAP FINDINGS

Site

Database(s)

EDR ID Number
EPA ID Number

CON EDISON (Continued)

1019906790

Historical Generators:

Date form received by agency: 08/19/2015
Site name: CON EDISON
Classification: Large Quantity Generator

Violation Status: No violations found

FINDS:

Registry ID: 110069671929

Environmental Interest/Information System

RCRAInfo is a national information system that supports the Resource Conservation and Recovery Act (RCRA) program through the tracking of events and activities related to facilities that generate, transport, and treat, store, or dispose of hazardous waste. RCRAInfo allows RCRA program staff to track the notification, permit, compliance, and corrective action activities required under RCRA.

[Click this hyperlink](#) while viewing on your computer to access additional FINDS: detail in the EDR Site Report.

ECHO:

Envid: 1019906790
Registry ID: 110069671929
DFR URL: <http://echo.epa.gov/detailed-facility-report?fid=110069671929>

AP374
SW
1/8-1/4
0.224 mi.
1181 ft.

CON EDISON
2357 VALINTINE AVE
BRONX, NY 10458

NJ MANIFEST S120675599
N/A

Site 3 of 11 in cluster AP

Relative:
Higher
Actual:
124 ft.

NJ MANIFEST:
EPA Id: NYP004826465
Mail Address: IRVING PL 15TH FL NE
Mail City/State/Zip: NEW YORK, NY 10003
Facility Phone: Not reported
Emergency Phone: Not reported
Contact: THOMAS TEELING
Comments: Not reported
SIC Code: Not reported
County: NY005
Municipal: Not reported
Previous EPA Id: Not reported
Gen Flag: Not reported
Trans Flag: Not reported
TSD Flag: Not reported
Name Change: Not reported
Date Change: Not reported

Manifest:

Manifest Number: 014470741JJK
EPA ID: NYP004826465
Date Shipped: 8/19/2015
TSD EPA ID: NJD002200046
Transporter EPA ID: NJ0000027193

Map ID
 Direction
 Distance
 Elevation

MAP FINDINGS

Site

Database(s)

EDR ID Number
 EPA ID Number

CON EDISON (Continued)

S120675599

Transporter 2 EPA ID: Not reported
 Transporter 3 EPA ID: Not reported
 Transporter 4 EPA ID: Not reported
 Transporter 5 EPA ID: Not reported
 Transporter 6 EPA ID: Not reported
 Transporter 7 EPA ID: Not reported
 Transporter 8 EPA ID: Not reported
 Transporter 9 EPA ID: Not reported
 Transporter 10 EPA ID: Not reported
 Date Trans1 Transported Waste: Not reported
 Date Trans2 Transported Waste: Not reported
 Date Trans3 Transported Waste: Not reported
 Date Trans4 Transported Waste: Not reported
 Date Trans5 Transported Waste: Not reported
 Date Trans6 Transported Waste: Not reported
 Date Trans7 Transported Waste: Not reported
 Date Trans8 Transported Waste: Not reported
 Date Trans9 Transported Waste: Not reported
 Date Trans10 Transported Waste: Not reported
 Date TSDF Received Waste: Not reported
 TSDF EPA Facility Name: Not reported
 QTY Units: Not reported
 Transporter SEQ ID: Not reported
 Transporter-1 Date: Not reported
 Waste SEQ ID: Not reported
 Waste Type Code 2: Not reported
 Waste Type Code 3: Not reported
 Waste Type Code 4: Not reported
 Waste Type Code 5: Not reported
 Waste Type Code 6: Not reported
 Date Accepted: Not reported
 Manifest Discrepancy Type: Not reported
 Data Entry Number: Not reported
 Was Load Rejected: NEW YORK, NY 10003
 Reason Load Was Rejected: Not reported

AQ375
NNE
1/8-1/4
0.224 mi.
1185 ft.

FBHC
2600 BRIGGS AVE
BRONX, NY 10458
Site 1 of 5 in cluster AQ

NY AST U003388528
N/A

Relative:
Higher
Actual:
115 ft.

AST:
 Region: STATE
 DEC Region: 2
 Site Status: Active
 Facility Id: 2-252964
 Program Type: PBS
 UTM X: 593286.97945
 UTM Y: 4524287.07656
 Expiration Date: 06/27/2023
 Site Type: Apartment Building/Office Building
 Affiliation Records:
 Site Id: 10218
 Affiliation Type: Mail Contact

Map ID
Direction
Distance
Elevation

MAP FINDINGS

Site

Database(s)

EDR ID Number
EPA ID Number

FBHC (Continued)

U003388528

Company Name: Not reported
Contact Type: Not reported
Contact Name: CATHERINE M. BRADY
Address1: 2751 GRAND CONCOURSE
Address2: Not reported
City: BRONX
State: NY
Zip Code: 10468-3001
Country Code: 001
Phone: (718) 367-3200
EMail: CBRADY@FORDHAM-BEDFORD.ORG
Fax Number: Not reported
Modified By: LSZINOMA
Date Last Modified: 2014-10-20

Site Id: 10218
Affiliation Type: Facility Operator
Company Name: FBHC
Contact Type: Not reported
Contact Name: THOMAS REYES
Address1: Not reported
Address2: Not reported
City: Not reported
State: NN
Zip Code: Not reported
Country Code: 001
Phone: (917) 939-3438
EMail: Not reported
Fax Number: Not reported
Modified By: LSZINOMA
Date Last Modified: 2014-10-20

Site Id: 10218
Affiliation Type: Emergency Contact
Company Name: CRESTON HEIGHTS HDFC
Contact Type: Not reported
Contact Name: CATHERINE M. BRADY
Address1: Not reported
Address2: Not reported
City: Not reported
State: NN
Zip Code: Not reported
Country Code: 999
Phone: (917) 939-3438
EMail: Not reported
Fax Number: Not reported
Modified By: LSZINOMA
Date Last Modified: 2014-10-20

Site Id: 10218
Affiliation Type: Facility Owner
Company Name: CRESTON HEIGHTS HDFC
Contact Type: PROPERTY MANAGER.
Contact Name: CATHERINE M. BRADY
Address1: 2751 GRAND CONCOURSE
Address2: Not reported
City: BRONX

Map ID
 Direction
 Distance
 Elevation

MAP FINDINGS

Site

Database(s)

EDR ID Number
 EPA ID Number

FBHC (Continued)

U003388528

State: NY
 Zip Code: 10468-3001
 Country Code: 001
 Phone: Not reported
 EMail: Not reported
 Fax Number: Not reported
 Modified By: ACDANIEL
 Date Last Modified: 2018-06-08

Tank Info:

Tank Number: 001
 Tank Id: 14184
 Material Code: 0001
 Common Name of Substance: #2 Fuel Oil (On-Site Consumption)

Equipment Records:

K00 - Spill Prevention - None
 D01 - Pipe Type - Steel/Carbon Steel/Iron
 E02 - Piping Secondary Containment - Vault (with Access)
 B00 - Tank External Protection - None
 L09 - Piping Leak Detection - Exempt Suction Piping
 H00 - Tank Leak Detection - None
 A01 - Tank Internal Protection - Epoxy Liner
 J02 - Dispenser - Suction Dispenser
 F06 - Pipe External Protection - Wrapped
 C03 - Pipe Location - Aboveground/Underground Combination
 I04 - Overfill - Product Level Gauge (A/G)
 G01 - Tank Secondary Containment - Diking (Aboveground)

Tank Location: 1
 Tank Type: Galvanized Steel Alloy
 Tank Status: In Service
 Pipe Model: Not reported
 Install Date: 01/01/1922
 Capacity Gallons: 5000
 Tightness Test Method: NN
 Date Test: Not reported
 Next Test Date: Not reported
 Date Tank Closed: Not reported
 Register: True
 Modified By: LSZINOMA
 Last Modified: 04/14/2017
 Material Name: #2 fuel oil (on-site consumption)

AR376
 West
 1/8-1/4
 0.225 mi.
 1190 ft.

2409 CRESTON AVENUE
2409 CRESTON AVENUE
BRONX, NY 10468
Site 1 of 3 in cluster AR

NY AST U003394361
N/A

Relative:
 Higher

AST:
 Region: STATE
 DEC Region: 2
 Site Status: Active
 Facility Id: 2-356778
 Program Type: PBS
 UTM X: 592786.56083

Actual:
 129 ft.

Map ID
Direction
Distance
Elevation

MAP FINDINGS

Site

Database(s)

EDR ID Number
EPA ID Number

2409 CRESTON AVENUE (Continued)

U003394361

UTM Y: 4523887.71450
Expiration Date: 10/10/2020
Site Type: Apartment Building/Office Building

Affiliation Records:

Site Id: 17834
Affiliation Type: Facility Owner
Company Name: 2409 CRESTON LLC
Contact Type: MEMBER
Contact Name: 2409 CRESTON LLC
Address1: 2130 BROADWAY, SUITE 204
Address2: Not reported
City: NEW YORK
State: NY
Zip Code: 10023
Country Code: 001
Phone: (212) 496-2807
EMail: Not reported
Fax Number: Not reported
Modified By: CGFREEDM
Date Last Modified: 2011-04-11

Site Id: 17834
Affiliation Type: Mail Contact
Company Name: 2409 CRESTON LLC
Contact Type: Not reported
Contact Name: DAVID ABECASSIS
Address1: C/O LEOR MGMT CORP
Address2: 2130 BROADWAY, SUITE 204
City: BRONX
State: NY
Zip Code: 10023
Country Code: 001
Phone: (212) 496-2807
EMail: LEORMGT@GMAIL.COM
Fax Number: Not reported
Modified By: CGFREEDM
Date Last Modified: 2011-04-11

Site Id: 17834
Affiliation Type: Facility Operator
Company Name: 2409 CRESTON AVENUE
Contact Type: Not reported
Contact Name: ANTONIO SERRANO
Address1: Not reported
Address2: Not reported
City: Not reported
State: NN
Zip Code: Not reported
Country Code: 001
Phone: (646) 316-9420
EMail: Not reported
Fax Number: Not reported
Modified By: KXTANG
Date Last Modified: 2005-08-09

Site Id: 17834
Affiliation Type: Emergency Contact

Map ID
Direction
Distance
Elevation

MAP FINDINGS

Site

Database(s)

EDR ID Number
EPA ID Number

2409 CRESTON AVENUE (Continued)

U003394361

Company Name: 2409 CRESTON LLC
Contact Type: Not reported
Contact Name: DAVID ABECASSIS
Address1: Not reported
Address2: Not reported
City: Not reported
State: NN
Zip Code: Not reported
Country Code: 999
Phone: (212) 496-2807
EMail: Not reported
Fax Number: Not reported
Modified By: KXTANG
Date Last Modified: 2005-08-09

Tank Info:

Tank Number: 001
Tank Id: 34931
Material Code: 0002
Common Name of Substance: #4 Fuel Oil (On-Site Consumption)

Equipment Records:

I04 - Overfill - Product Level Gauge (A/G)
C01 - Pipe Location - Aboveground
K00 - Spill Prevention - None
D01 - Pipe Type - Steel/Carbon Steel/Iron
A00 - Tank Internal Protection - None
H99 - Tank Leak Detection - Other
L09 - Piping Leak Detection - Exempt Suction Piping
E00 - Piping Secondary Containment - None
F00 - Pipe External Protection - None
J02 - Dispenser - Suction Dispenser
G00 - Tank Secondary Containment - None
I05 - Overfill - Vent Whistle
B05 - Tank External Protection - Jacketed

Tank Location: 1
Tank Type: Steel/Carbon Steel/Iron
Tank Status: In Service
Pipe Model: Not reported
Install Date: 10/01/1976
Capacity Gallons: 3000
Tightness Test Method: NN
Date Test: Not reported
Next Test Date: Not reported
Date Tank Closed: Not reported
Register: True
Modified By: NTFREEMA
Last Modified: 04/14/2017
Material Name: #4 fuel oil (on-site consumption)

MAP FINDINGS

Map ID
Direction
Distance
Elevation

Site

Database(s)

EDR ID Number
EPA ID Number

AF377
SW
1/8-1/4
0.226 mi.
1191 ft.

RYER 26 LLC
2362 RYER AVENUE
BRONX, NY 10458
Site 15 of 15 in cluster AF

NY AST **U003384456**
N/A

Relative:
Higher
Actual:
124 ft.

AST:
Region: STATE
DEC Region: 2
Site Status: Active
Facility Id: 2-107123
Program Type: PBS
UTM X: 592884.55440
UTM Y: 4523709.36008
Expiration Date: 03/20/2020
Site Type: Apartment Building/Office Building

Affiliation Records:
Site Id: 3086
Affiliation Type: Mail Contact
Company Name: JONATHAN LEFKOWITZ
Contact Type: Not reported
Contact Name: HENRY
Address1: 694 MYRTL AVE #559
Address2: Not reported
City: BROOKLYN
State: NY
Zip Code: 11205
Country Code: 001
Phone: (718) 388-7519
EMail: COMPLETE7519@GMAIL.COM
Fax Number: Not reported
Modified By: DMPOKRZY
Date Last Modified: 2017-02-22

Site Id: 3086
Affiliation Type: Facility Operator
Company Name: L & F REALTY CO
Contact Type: Not reported
Contact Name: EMRI MISINI
Address1: Not reported
Address2: Not reported
City: Not reported
State: NN
Zip Code: Not reported
Country Code: 001
Phone: (917) 443-5818
EMail: Not reported
Fax Number: Not reported
Modified By: CGFREEDM
Date Last Modified: 2015-06-23

Site Id: 3086
Affiliation Type: Emergency Contact
Company Name: RYER 26 LLC
Contact Type: Not reported
Contact Name: HENRY
Address1: Not reported
Address2: Not reported
City: Not reported

Map ID
Direction
Distance
Elevation

MAP FINDINGS

Site

Database(s)

EDR ID Number
EPA ID Number

RYER 26 LLC (Continued)

U003384456

State: NN
Zip Code: Not reported
Country Code: 999
Phone: (347) 922-0829
EMail: Not reported
Fax Number: Not reported
Modified By: DMPOKRZY
Date Last Modified: 2017-02-22

Site Id: 3086
Affiliation Type: Facility Owner
Company Name: RYER 26 LLC
Contact Type: Not reported
Contact Name: RYER 26 LLC - JONATHAN LEFKOWITZ
Address1: 694 MYRTL AVE #559
Address2: Not reported
City: BROOKLYN
State: NY
Zip Code: 11205
Country Code: 001
Phone: (718) 388-7519
EMail: Not reported
Fax Number: Not reported
Modified By: DMPOKRZY
Date Last Modified: 2017-02-22

Tank Info:

Tank Number: 001
Tank Id: 3807
Material Code: 0001
Common Name of Substance: #2 Fuel Oil (On-Site Consumption)

Equipment Records:

J02 - Dispenser - Suction Dispenser
A00 - Tank Internal Protection - None
D01 - Pipe Type - Steel/Carbon Steel/Iron
B00 - Tank External Protection - None
C00 - Pipe Location - No Piping
F00 - Pipe External Protection - None
H00 - Tank Leak Detection - None
L09 - Piping Leak Detection - Exempt Suction Piping
G03 - Tank Secondary Containment - Vault (w/o access)
I04 - Overfill - Product Level Gauge (A/G)

Tank Location: 1
Tank Type: Steel/Carbon Steel/Iron
Tank Status: In Service
Pipe Model: Not reported
Install Date: 01/01/1979
Capacity Gallons: 3500
Tightness Test Method: NN
Date Test: Not reported
Next Test Date: Not reported
Date Tank Closed: Not reported
Register: True
Modified By: DMPOKRZY

Map ID
Direction
Distance
Elevation

MAP FINDINGS

Site

Database(s)

EDR ID Number
EPA ID Number

RYER 26 LLC (Continued)

U003384456

Last Modified: 04/14/2017
Material Name: #2 fuel oil (on-site consumption)

AI378
South
1/8-1/4
0.226 mi.
1192 ft.

CON EDISON
2362 WEBSTER AV
BRONX, NY 10458

NY MANIFEST **S117537401**
N/A

Site 7 of 11 in cluster AI

Relative:
Lower

NY MANIFEST:
Country: USA
EPA ID: NYP004699609
Facility Status: Not reported
Location Address 1: 2362 WEBSTER AV
Code: BP
Location Address 2: SB10535
Total Tanks: Not reported
Location City: BRONX
Location State: NY
Location Zip: 10458
Location Zip 4: Not reported

Actual:
49 ft.

NY MANIFEST:
EPAID: NYP004699609
Mailing Name: CON EDISON
Mailing Contact: CON EDISON
Mailing Address 1: 4 IRVING PL
Mailing Address 2: 15TH FL
Mailing City: NEW YORK
Mailing State: NY
Mailing Zip: 10003
Mailing Zip 4: Not reported
Mailing Country: USA
Mailing Phone: Not reported

NY MANIFEST:
Document ID: Not reported
Manifest Status: Not reported
seq: Not reported
Year: 2014
Trans1 State ID: NJD003812047
Trans2 State ID: Not reported
Generator Ship Date: 11/25/2014
Trans1 Recv Date: 11/25/2014
Trans2 Recv Date: Not reported
TSD Site Recv Date: 12/01/2014
Part A Recv Date: Not reported
Part B Recv Date: Not reported
Generator EPA ID: NYP004699609
Trans1 EPA ID: Not reported
Trans2 EPA ID: Not reported
TSD ID 1: PAD085690592
TSD ID 2: Not reported
Manifest Tracking Number: 002659476GBF
Import Indicator: N
Export Indicator: N
Discr Quantity Indicator: N
Discr Type Indicator: N

Map ID
 Direction
 Distance
 Elevation

MAP FINDINGS

Site

Database(s)

EDR ID Number
 EPA ID Number

CON EDISON (Continued)

S117537401

Discr Residue Indicator: N
 Discr Partial Reject Indicator: N
 Discr Full Reject Indicator: N
 Manifest Ref Number: Not reported
 Alt Facility RCRA ID: Not reported
 Alt Facility Sign Date: Not reported
 MGMT Method Type Code: H141
 Waste Code: Not reported
 Waste Code: Not reported
 Waste Code: Not reported
 Waste Code: Not reported
 Waste Code: Not reported
 Waste Code: Not reported
 Quantity: 150
 Units: G - Gallons (liquids only)* (8.3 pounds)
 Number of Containers: 1
 Container Type: TT - Cargo tank, tank trucks
 Handling Method: T Chemical, physical, or biological treatment.
 Specific Gravity: 1
 Waste Code: D008
 Waste Code 1_2: Not reported
 Waste Code 1_3: Not reported
 Waste Code 1_4: Not reported
 Waste Code 1_5: Not reported
 Waste Code 1_6: Not reported

[Click this hyperlink](#) while viewing on your computer to access
 -1 additional NY MANIFEST: record(s) in the EDR Site Report.

AI379
 South
 1/8-1/4
 0.226 mi.
 1192 ft.

CON EDISON - WEBSTER AVE
2362 WEBSTER AVE
BRONX, NY 10458

PA MANIFEST S118068720
N/A

Site 8 of 11 in cluster AI

Relative:
Lower
Actual:
49 ft.

Manifest Details:
 Year: 2014
 Manifest Number: 002659476GBF
 Manifest Type: TSD Copy
 Generator EPA Id: NYP004699609
 Generator Date: 11/25/2014
 Mailing Address: Not reported
 Mailing City,St,Zip: Not reported
 Contact Name: Not reported
 Contact Phone: Not reported
 TSD EPA Id: Not reported
 TSD Date: Not reported
 TSD Facility Name: Republic Environmental Systems (Pennsylvania) LLC
 TSD Facility Address: 2869 Sandstone Dr
 TSD Facility City: Hatfield
 TSD Facility State: PA
 Facility Telephone: Not reported
 Page Number: 1
 Line Number: 1
 Waste Number: D008
 Container Number: 1
 Container Type: Cargo tanks (tank trucks)

Map ID
Direction
Distance
Elevation

MAP FINDINGS

Site

Database(s)

EDR ID Number
EPA ID Number

CON EDISION - WEBSTER AVE (Continued)

S118068720

Waste Quantity: 150
Unit: Gallons (liquids only)
Handling Code: Not reported
TSP EPA Id: PAD085690592
Date TSP Sig: Not reported

AS380
WNW
1/8-1/4
0.227 mi.
1196 ft.

62 EAST 190TH STREET
62 EAST 190TH STREET
BRONX, NY 10468

NY AST **U003394880**
N/A

Site 1 of 13 in cluster AS

Relative:
Higher

AST:

Actual:
123 ft.

Region: STATE
DEC Region: 2
Site Status: Inactive
Facility Id: 2-469467
Program Type: PBS
UTM X: 592866.45103
UTM Y: 4524167.53921
Expiration Date: N/A
Site Type: Unknown

Affiliation Records:

Site Id: 20512
Affiliation Type: Facility Owner
Company Name: NYC HOUSING PRESERV & DEVEL
Contact Type: Not reported
Contact Name: Not reported
Address1: 2089-2091 ARTHUR AVENUE
Address2: Not reported
City: BRONX
State: NY
Zip Code: 10457
Country Code: 001
Phone: (718) 295-2178
EMail: Not reported
Fax Number: Not reported
Modified By: JAAVERSA
Date Last Modified: 2014-02-21

Site Id: 20512
Affiliation Type: Mail Contact
Company Name: NYC HOUSING PRESERV & DEVEL
Contact Type: Not reported
Contact Name: Not reported
Address1: 2089-2091 ARTHUR AVENUE
Address2: Not reported
City: BRONX
State: NY
Zip Code: 10457
Country Code: 001
Phone: (718) 295-2178
EMail: Not reported
Fax Number: Not reported
Modified By: JAAVERSA
Date Last Modified: 2014-02-21

Map ID
Direction
Distance
Elevation

MAP FINDINGS

Site

Database(s)

EDR ID Number
EPA ID Number

62 EAST 190TH STREET (Continued)

U003394880

Site Id: 20512
Affiliation Type: Facility Operator
Company Name: 62 EAST 190TH STREET
Contact Type: Not reported
Contact Name: NYC HOUSING PRESERV & DEVEL
Address1: Not reported
Address2: Not reported
City: Not reported
State: NN
Zip Code: Not reported
Country Code: 001
Phone: (212) 806-8565
EMail: Not reported
Fax Number: Not reported
Modified By: TRANSLAT
Date Last Modified: 2004-03-04

Site Id: 20512
Affiliation Type: Emergency Contact
Company Name: Not reported
Contact Type: Not reported
Contact Name: MARTA TORRES
Address1: Not reported
Address2: Not reported
City: Not reported
State: NN
Zip Code: Not reported
Country Code: 999
Phone: (718) 584-8334
EMail: Not reported
Fax Number: Not reported
Modified By: ejcalifa
Date Last Modified: 2004-03-25

Tank Info:

Tank Number: 001
Tank Id: 37236
Material Code: 0003
Common Name of Substance: #6 Fuel Oil (On-Site Consumption)

Equipment Records:

J02 - Dispenser - Suction Dispenser
A00 - Tank Internal Protection - None
H00 - Tank Leak Detection - None
G03 - Tank Secondary Containment - Vault (w/o access)
B00 - Tank External Protection - None
C00 - Pipe Location - No Piping
D02 - Pipe Type - Galvanized Steel
F00 - Pipe External Protection - None
I04 - Overfill - Product Level Gauge (A/G)
Tank Location: 1
Tank Type: Steel/Carbon Steel/Iron
Tank Status: Tank Converted to Non-Regulated Use
Pipe Model: Not reported
Install Date: Not reported

Map ID
Direction
Distance
Elevation

MAP FINDINGS

Site

Database(s)

EDR ID Number
EPA ID Number

62 EAST 190TH STREET (Continued)

U003394880

Capacity Gallons: 4000
Tightness Test Method: NN
Date Test: Not reported
Next Test Date: Not reported
Date Tank Closed: 03/12/2001
Register: True
Modified By: TRANSLAT
Last Modified: 04/14/2017
Material Name: #6 fuel oil (on-site consumption)

AS381
WNW
1/8-1/4
0.227 mi.
1196 ft.

FBHC
62 E 190TH ST
BRONX, NY 10468
Site 2 of 13 in cluster AS

NY AST U003390521
N/A

Relative:
Higher
Actual:
123 ft.

AST:
Region: STATE
DEC Region: 2
Site Status: Active
Facility Id: 2-151238
Program Type: PBS
UTM X: 592866.45103
UTM Y: 4524167.53921
Expiration Date: 08/26/2022
Site Type: Apartment Building/Office Building

Affiliation Records:

Site Id: 4665
Affiliation Type: Facility Owner
Company Name: RENEWAL HDFC
Contact Type: DIR. PROPERTY MGMT.
Contact Name: CATHERINE M. BRADY
Address1: 2751 GRAND CONCOURSE
Address2: Not reported
City: BRONX
State: NY
Zip Code: 10468
Country Code: 001
Phone: (212) 367-3200
EMail: Not reported
Fax Number: Not reported
Modified By: DXLIVING
Date Last Modified: 2007-06-15

Site Id: 4665
Affiliation Type: Mail Contact
Company Name: RENEWAL HDFC
Contact Type: PROPERTY MANAGER
Contact Name: CATHERINE M. BRADY
Address1: 2751 GRAND CONCOURSE
Address2: Not reported
City: BRONX
State: NY
Zip Code: 10468
Country Code: 001
Phone: (718) 367-3200
EMail: CBRADY@FORDHAM-BEDFORD.ORG

Map ID
Direction
Distance
Elevation

MAP FINDINGS

Site

Database(s)

EDR ID Number
EPA ID Number

FBHC (Continued)

U003390521

Fax Number: Not reported
Modified By: MSBAPTIS
Date Last Modified: 2012-09-06

Site Id: 4665
Affiliation Type: Facility Operator
Company Name: 62 E 190TH ST
Contact Type: Not reported
Contact Name: CATHERINE M BRADY
Address1: Not reported
Address2: Not reported
City: Not reported
State: NN
Zip Code: Not reported
Country Code: 001
Phone: (718) 367-3200
EMail: Not reported
Fax Number: Not reported
Modified By: DXLIVING
Date Last Modified: 2007-06-15

Site Id: 4665
Affiliation Type: Emergency Contact
Company Name: RENEWAL HDFC
Contact Type: Not reported
Contact Name: FELIX NUNEZ
Address1: Not reported
Address2: Not reported
City: Not reported
State: NN
Zip Code: Not reported
Country Code: 999
Phone: (347) 992-8840
EMail: Not reported
Fax Number: Not reported
Modified By: DXLIVING
Date Last Modified: 2007-06-15

Tank Info:

Tank Number: 001
Tank Id: 19319
Material Code: 0001
Common Name of Substance: #2 Fuel Oil (On-Site Consumption)

Equipment Records:

G00 - Tank Secondary Containment - None
J02 - Dispenser - Suction Dispenser
A00 - Tank Internal Protection - None
D01 - Pipe Type - Steel/Carbon Steel/Iron
K00 - Spill Prevention - None
E00 - Piping Secondary Containment - None
H00 - Tank Leak Detection - None
L09 - Piping Leak Detection - Exempt Suction Piping
B00 - Tank External Protection - None
C00 - Pipe Location - No Piping

Map ID
Direction
Distance
Elevation

MAP FINDINGS

Site

Database(s)

EDR ID Number
EPA ID Number

FBHC (Continued)

U003390521

F00 - Pipe External Protection - None
I04 - Overfill - Product Level Gauge (A/G)
1
Tank Location:
Tank Type: Steel/Carbon Steel/Iron
Tank Status: In Service
Pipe Model: Not reported
Install Date: 01/01/1916
Capacity Gallons: 3000
Tightness Test Method: NN
Date Test: Not reported
Next Test Date: Not reported
Date Tank Closed: Not reported
Register: True
Modified By: MSBAPTIS
Last Modified: 04/14/2017
Material Name: #2 fuel oil (on-site consumption)

**AP382
SW
1/8-1/4
0.227 mi.
1200 ft.**

**CON EDISON
2355 VALENTINE AV
BRONX, NY 10458
Site 4 of 11 in cluster AP**

**NY MANIFEST S117066796
N/A**

**Relative:
Higher
Actual:
124 ft.**

NY MANIFEST:
Country: USA
EPA ID: NYP004594933
Facility Status: Not reported
Location Address 1: 2355 VALENTINE AV
Code: BP
Location Address 2: SB12013
Total Tanks: Not reported
Location City: BRONX
Location State: NY
Location Zip: 10458
Location Zip 4: Not reported

NY MANIFEST:
EPAID: NYP004594933
Mailing Name: CON EDISON
Mailing Contact: CON EDISON
Mailing Address 1: 4 IRVING PL
Mailing Address 2: 15TH FL
Mailing City: NEW YORK
Mailing State: NY
Mailing Zip: 10003
Mailing Zip 4: Not reported
Mailing Country: USA
Mailing Phone: Not reported

NY MANIFEST:
Document ID: Not reported
Manifest Status: Not reported
seq: Not reported
Year: 2014
Trans1 State ID: NJD003812047
Trans2 State ID: Not reported
Generator Ship Date: 07/14/2014
Trans1 Recv Date: 07/14/2014

Map ID
 Direction
 Distance
 Elevation

MAP FINDINGS

Site

Database(s)

EDR ID Number
 EPA ID Number

CON EDISON (Continued)

S117066796

Trans2 Recv Date: Not reported
 TSD Site Recv Date: 07/15/2014
 Part A Recv Date: Not reported
 Part B Recv Date: Not reported
 Generator EPA ID: NYP004594933
 Trans1 EPA ID: Not reported
 Trans2 EPA ID: Not reported
 TSD ID 1: NJD991291105
 TSD ID 2: Not reported
 Manifest Tracking Number: 002502521GBF
 Import Indicator: N
 Export Indicator: N
 Discr Quantity Indicator: N
 Discr Type Indicator: N
 Discr Residue Indicator: N
 Discr Partial Reject Indicator: N
 Discr Full Reject Indicator: N
 Manifest Ref Number: Not reported
 Alt Facility RCRA ID: Not reported
 Alt Facility Sign Date: Not reported
 MGMT Method Type Code: H110
 Waste Code: Not reported
 Waste Code: Not reported
 Waste Code: Not reported
 Waste Code: Not reported
 Waste Code: Not reported
 Waste Code: Not reported
 Quantity: 200
 Units: P - Pounds
 Number of Containers: 1
 Container Type: TT - Cargo tank, tank trucks
 Handling Method: T Chemical, physical, or biological treatment.
 Specific Gravity: 1
 Waste Code: D008
 Waste Code 1_2: Not reported
 Waste Code 1_3: Not reported
 Waste Code 1_4: Not reported
 Waste Code 1_5: Not reported
 Waste Code 1_6: Not reported

[Click this hyperlink](#) while viewing on your computer to access
 -1 additional NY MANIFEST: record(s) in the EDR Site Report.

AK383
ENE
1/8-1/4
0.227 mi.
1201 ft.

CON EDISON SERVICE BOX: 3161
2573 DECATURE AVE
BRONX, NY 10458
Site 4 of 7 in cluster AK

RCRA NonGen / NLR 1016973349
NY MANIFEST NYP004471470

Relative:
Lower
Actual:
76 ft.

RCRA NonGen / NLR:
 Date form received by agency: 04/19/2014
 Facility name: CON EDISON SERVICE BOX: 3161
 Facility address: 2573 DECATURE AVE
 BRONX, NY 10458
 EPA ID: NYP004471470
 Mailing address: IRVING PL, 15TH FL NE
 NEW YORK, NY 10003

Map ID
Direction
Distance
Elevation

MAP FINDINGS

Site

Database(s)

EDR ID Number
EPA ID Number

CON EDISON SERVICE BOX: 3161 (Continued)

1016973349

Contact: THOMAS TEELING
Contact address: Not reported
Contact country: Not reported
Contact telephone: 212-460-3770
Contact email: Not reported
EPA Region: 02
Classification: Non-Generator
Description: Handler: Non-Generators do not presently generate hazardous waste

Handler Activities Summary:

U.S. importer of hazardous waste: No
Mixed waste (haz. and radioactive): No
Recycler of hazardous waste: No
Transporter of hazardous waste: No
Treater, storer or disposer of HW: No
Underground injection activity: No
On-site burner exemption: No
Furnace exemption: No
Used oil fuel burner: No
Used oil processor: No
User oil refiner: No
Used oil fuel marketer to burner: No
Used oil Specification marketer: No
Used oil transfer facility: No
Used oil transporter: No

Historical Generators:

Date form received by agency: 03/19/2014
Site name: CON EDISON SERVICE BOX: 3161
Classification: Conditionally Exempt Small Quantity Generator

Violation Status: No violations found

NY MANIFEST:

Country: USA
EPA ID: NYP004471470
Facility Status: Not reported
Location Address 1: OPP 2573 DECATUR ST
Code: BP
Location Address 2: SB3161
Total Tanks: Not reported
Location City: BRONX
Location State: NY
Location Zip: 10458
Location Zip 4: Not reported

NY MANIFEST:

EPAID: NYP004471470
Mailing Name: CON EDISON
Mailing Contact: CON EDISON
Mailing Address 1: 4 IRVING ST
Mailing Address 2: 15TH ST
Mailing City: NEW YORK
Mailing State: NY
Mailing Zip: 10003
Mailing Zip 4: Not reported

Map ID
Direction
Distance
Elevation

MAP FINDINGS

Site

Database(s)

EDR ID Number
EPA ID Number

CON EDISON SERVICE BOX: 3161 (Continued)

1016973349

Mailing Country: USA
Mailing Phone: Not reported

NY MANIFEST:

Document ID: Not reported
Manifest Status: Not reported
seq: Not reported
Year: 2014
Trans1 State ID: NJD003812047
Trans2 State ID: Not reported
Generator Ship Date: 03/19/2014
Trans1 Recv Date: 03/19/2014
Trans2 Recv Date: Not reported
TSD Site Recv Date: 03/21/2014
Part A Recv Date: Not reported
Part B Recv Date: Not reported
Generator EPA ID: NYP004471470
Trans1 EPA ID: Not reported
Trans2 EPA ID: Not reported
TSD ID 1: NJD991291105
TSD ID 2: Not reported
Manifest Tracking Number: 002359780GBF
Import Indicator: N
Export Indicator: N
Discr Quantity Indicator: N
Discr Type Indicator: N
Discr Residue Indicator: N
Discr Partial Reject Indicator: N
Discr Full Reject Indicator: N
Manifest Ref Number: Not reported
Alt Facility RCRA ID: Not reported
Alt Facility Sign Date: Not reported
MGMT Method Type Code: H110
Waste Code: Not reported
Waste Code: Not reported
Waste Code: Not reported
Waste Code: Not reported
Waste Code: Not reported
Waste Code: Not reported
Quantity: 200
Units: P - Pounds
Number of Containers: 1
Container Type: TT - Cargo tank, tank trucks
Handling Method: T Chemical, physical, or biological treatment.
Specific Gravity: 1
Waste Code: D008
Waste Code 1_2: Not reported
Waste Code 1_3: Not reported
Waste Code 1_4: Not reported
Waste Code 1_5: Not reported
Waste Code 1_6: Not reported

[Click this hyperlink](#) while viewing on your computer to access
-1 additional NY MANIFEST: record(s) in the EDR Site Report.

Map ID
Direction
Distance
Elevation

MAP FINDINGS

Site

Database(s)

EDR ID Number
EPA ID Number

AP384
SSW
1/8-1/4
0.228 mi.
1203 ft.

CON EDISON
2350 VALENTINE AV
BRONX, NY 10458

Site 5 of 11 in cluster AP

NY AST U003390646
NY MANIFEST N/A

Relative:
Higher

AST:

Actual:
122 ft.

Region: STATE
DEC Region: 2
Site Status: Active
Facility Id: 2-160741
Program Type: PBS
UTM X: 592947.18930
UTM Y: 4523621.30857
Expiration Date: 08/26/2022
Site Type: Apartment Building/Office Building

Affiliation Records:

Site Id: 5504
Affiliation Type: Facility Owner
Company Name: 2350 VALENTINE REALTY CORPORATION
Contact Type: REGISTERED PROP. MANAGER
Contact Name: MOSHE NEWHOUSE
Address1: 110 CHESTNUT RIDGE ROAD, SUITE 400
Address2: Not reported
City: MONTVALE
State: NJ
Zip Code: 07645
Country Code: 001
Phone: (212) 888-6700
EMail: Not reported
Fax Number: Not reported
Modified By: ACDANIEL
Date Last Modified: 2017-09-14

Site Id: 5504
Affiliation Type: Mail Contact
Company Name: 2350 VALENTINE REALTY CORPORATION
Contact Type: Not reported
Contact Name: MOSHE NEWHOUSE
Address1: 110 CHESTNUT RIDGE ROAD
Address2: SUITE 400
City: MONTVALE
State: NJ
Zip Code: 07645
Country Code: 001
Phone: (212) 888-6700
EMail: Not reported
Fax Number: Not reported
Modified By: ACDANIEL
Date Last Modified: 2017-09-14

Site Id: 5504
Affiliation Type: Facility Operator
Company Name: 2350 VALENTINE REALTY CORPORATION
Contact Type: Not reported
Contact Name: JUAN GUIERREZ
Address1: Not reported
Address2: Not reported
City: Not reported

Map ID
Direction
Distance
Elevation

MAP FINDINGS

Site

Database(s)

EDR ID Number
EPA ID Number

CON EDISON (Continued)

U003390646

State: NN
Zip Code: Not reported
Country Code: 001
Phone: (347) 697-5994
EMail: Not reported
Fax Number: Not reported
Modified By: ACDANIEL
Date Last Modified: 2017-09-14

Site Id: 5504
Affiliation Type: Emergency Contact
Company Name: 2350 VALENTINE REALTY CORPORATION
Contact Type: Not reported
Contact Name: MOSHE NEWHOUSE
Address1: Not reported
Address2: Not reported
City: Not reported
State: NN
Zip Code: Not reported
Country Code: 999
Phone: (914) 804-5745
EMail: Not reported
Fax Number: Not reported
Modified By: ACDANIEL
Date Last Modified: 2017-09-14

Tank Info:

Tank Number: 001
Tank Id: 19705
Material Code: 0003
Common Name of Substance: #6 Fuel Oil (On-Site Consumption)

Equipment Records:

C01 - Pipe Location - Aboveground
I04 - Overfill - Product Level Gauge (A/G)
G03 - Tank Secondary Containment - Vault (w/o access)
H00 - Tank Leak Detection - None
L09 - Piping Leak Detection - Exempt Suction Piping
J02 - Dispenser - Suction Dispenser
B00 - Tank External Protection - None
A00 - Tank Internal Protection - None
D01 - Pipe Type - Steel/Carbon Steel/Iron
F01 - Pipe External Protection - Painted/Asphalt Coating
3
Tank Location: Steel/Carbon Steel/Iron
Tank Type: In Service
Tank Status: Not reported
Pipe Model: 08/05/1992
Install Date: 5000
Capacity Gallons: NN
Tightness Test Method: Not reported
Date Test: Not reported
Next Test Date: Not reported
Date Tank Closed: Not reported
Register: True
Modified By: DXLIVING

Map ID
Direction
Distance
Elevation

MAP FINDINGS

Site

Database(s)

EDR ID Number
EPA ID Number

CON EDISON (Continued)

U003390646

Last Modified: 04/14/2017
Material Name: #6 fuel oil (on-site consumption)

NY MANIFEST:

Country: USA
EPA ID: NYP004595138
Facility Status: Not reported
Location Address 1: 2350 VALENTINE AV
Code: BP
Location Address 2: SB12019
Total Tanks: Not reported
Location City: BRONX
Location State: NY
Location Zip: 10458
Location Zip 4: Not reported

NY MANIFEST:

EPAID: NYP004595138
Mailing Name: CON EDISON
Mailing Contact: CON EDISON
Mailing Address 1: 4 IRVING PL
Mailing Address 2: 15TH FL
Mailing City: NEW YORK
Mailing State: NY
Mailing Zip: 10003
Mailing Zip 4: Not reported
Mailing Country: USA
Mailing Phone: Not reported

NY MANIFEST:

Document ID: Not reported
Manifest Status: Not reported
seq: Not reported
Year: 2014
Trans1 State ID: NJD003812047
Trans2 State ID: Not reported
Generator Ship Date: 07/14/2014
Trans1 Recv Date: 07/14/2014
Trans2 Recv Date: Not reported
TSD Site Recv Date: 07/15/2014
Part A Recv Date: Not reported
Part B Recv Date: Not reported
Generator EPA ID: NYP004595138
Trans1 EPA ID: Not reported
Trans2 EPA ID: Not reported
TSD ID 1: NJD991291105
TSD ID 2: Not reported
Manifest Tracking Number: 002502508GBF
Import Indicator: N
Export Indicator: N
Discr Quantity Indicator: N
Discr Type Indicator: N
Discr Residue Indicator: N
Discr Partial Reject Indicator: N
Discr Full Reject Indicator: N
Manifest Ref Number: Not reported
Alt Facility RCRA ID: Not reported

Map ID
Direction
Distance
Elevation

MAP FINDINGS

Site

Database(s)

EDR ID Number
EPA ID Number

CON EDISON (Continued)

U003390646

Alt Facility Sign Date: Not reported
MGMT Method Type Code: H110
Waste Code: Not reported
Waste Code: Not reported
Waste Code: Not reported
Waste Code: Not reported
Waste Code: Not reported
Waste Code: Not reported
Quantity: 200
Units: P - Pounds
Number of Containers: 1
Container Type: TT - Cargo tank, tank trucks
Handling Method: T Chemical, physical, or biological treatment.
Specific Gravity: 1
Waste Code: D008
Waste Code 1_2: Not reported
Waste Code 1_3: Not reported
Waste Code 1_4: Not reported
Waste Code 1_5: Not reported
Waste Code 1_6: Not reported

[Click this hyperlink](#) while viewing on your computer to access
-1 additional NY MANIFEST: record(s) in the EDR Site Report.

**AT385
NNW
1/8-1/4
0.228 mi.
1206 ft.**

**CON EDISON
2585 GRAND CONCOURSE
BRONX, NY 10468**

**NY MANIFEST S117740890
N/A**

Site 1 of 10 in cluster AT

**Relative:
Higher
Actual:
136 ft.**

NY MANIFEST:
Country: USA
EPA ID: NYP004740809
Facility Status: Not reported
Location Address 1: F/O 2585 GRAND CONCOURSE
Code: BP
Location Address 2: SB 51575
Total Tanks: Not reported
Location City: BRONX
Location State: NY
Location Zip: 10468
Location Zip 4: Not reported

NY MANIFEST:
EPAID: NYP004740809
Mailing Name: CON EDISON
Mailing Contact: TOM TEELING
Mailing Address 1: 4 IRVING PLACE - 15TH FLOOR
Mailing Address 2: Not reported
Mailing City: NEW YORK
Mailing State: NY
Mailing Zip: 10003
Mailing Zip 4: Not reported
Mailing Country: USA
Mailing Phone: Not reported

Map ID
Direction
Distance
Elevation

MAP FINDINGS

Site

Database(s)

EDR ID Number
EPA ID Number

CON EDISON (Continued)

S117740890

NY MANIFEST:

Document ID:	Not reported
Manifest Status:	Not reported
seq:	Not reported
Year:	2015
Trans1 State ID:	NJD003812047
Trans2 State ID:	Not reported
Generator Ship Date:	03/02/2015
Trans1 Recv Date:	03/02/2015
Trans2 Recv Date:	Not reported
TSD Site Recv Date:	03/05/2015
Part A Recv Date:	Not reported
Part B Recv Date:	Not reported
Generator EPA ID:	NYP004740809
Trans1 EPA ID:	Not reported
Trans2 EPA ID:	Not reported
TSD ID 1:	NJD991291105
TSD ID 2:	Not reported
Manifest Tracking Number:	002564898GBF
Import Indicator:	N
Export Indicator:	N
Discr Quantity Indicator:	N
Discr Type Indicator:	N
Discr Residue Indicator:	N
Discr Partial Reject Indicator:	N
Discr Full Reject Indicator:	N
Manifest Ref Number:	Not reported
Alt Facility RCRA ID:	Not reported
Alt Facility Sign Date:	Not reported
MGMT Method Type Code:	H110
Waste Code:	Not reported
Waste Code:	Not reported
Waste Code:	Not reported
Waste Code:	Not reported
Waste Code:	Not reported
Waste Code:	Not reported
Quantity:	200
Units:	P - Pounds
Number of Containers:	1
Container Type:	TT - Cargo tank, tank trucks
Handling Method:	T Chemical, physical, or biological treatment.
Specific Gravity:	1
Waste Code:	D008
Waste Code 1_2:	Not reported
Waste Code 1_3:	Not reported
Waste Code 1_4:	Not reported
Waste Code 1_5:	Not reported
Waste Code 1_6:	Not reported

[Click this hyperlink](#) while viewing on your computer to access
-1 additional NY MANIFEST: record(s) in the EDR Site Report.

MAP FINDINGS

Map ID
Direction
Distance
Elevation

Site

Database(s)

EDR ID Number
EPA ID Number

AT386
NNW
1/8-1/4
0.228 mi.
1206 ft.

2585 GRAND CONCOURSE
2585 GRAND CONCOURSE
BRONX, NY 10468

NY AST **A100173293**
N/A

Site 2 of 10 in cluster AT

Relative:
Higher
Actual:
136 ft.

AST:
Region: STATE
DEC Region: 2
Site Status: Active
Facility Id: 2-159549
Program Type: PBS
UTM X: 593109.85142
UTM Y: 4524311.38691
Expiration Date: 05/27/2023
Site Type: Apartment Building/Office Building

Affiliation Records:
Site Id: 5401
Affiliation Type: Facility Owner
Company Name: MANDY ASSOCIATES LLC
Contact Type: MEMBER
Contact Name: STUART MORGAN
Address1: 41 WEST PUTNAM AVE
Address2: Not reported
City: GREENWICH
State: CT
Zip Code: 06830
Country Code: 001
Phone: (914) 574-5400
EMail: Not reported
Fax Number: Not reported
Modified By: MFLEONAR
Date Last Modified: 2018-02-23

Site Id: 5401
Affiliation Type: Mail Contact
Company Name: MANDY ASSOCIATES LLC
Contact Type: Not reported
Contact Name: STUART MORGAN
Address1: 41 WEST PUTNAM AVENUE
Address2: Not reported
City: GREENWICH
State: CT
Zip Code: 06830
Country Code: 001
Phone: (914) 574-5400
EMail: Not reported
Fax Number: Not reported
Modified By: MFLEONAR
Date Last Modified: 2018-02-23

Site Id: 5401
Affiliation Type: Facility Operator
Company Name: 2585 GRAND CONCOURSE
Contact Type: Not reported
Contact Name: WILLIAM RIVERA
Address1: Not reported
Address2: Not reported
City: Not reported

Map ID
Direction
Distance
Elevation

MAP FINDINGS

Site

Database(s)

EDR ID Number
EPA ID Number

2585 GRAND CONCOURSE (Continued)

A100173293

State: NN
Zip Code: Not reported
Country Code: 001
Phone: (718) 882-0097
EMail: Not reported
Fax Number: Not reported
Modified By: TRANSLAT
Date Last Modified: 2004-03-04

Site Id: 5401
Affiliation Type: Emergency Contact
Company Name: MANDY ASSOCIATES LLC
Contact Type: Not reported
Contact Name: STEVE FINKELSTEIN
Address1: Not reported
Address2: Not reported
City: Not reported
State: NN
Zip Code: Not reported
Country Code: 999
Phone: (914) 472-4900
EMail: Not reported
Fax Number: Not reported
Modified By: MFLEONAR
Date Last Modified: 2018-02-23

Tank Info:

Tank Number: 001
Tank Id: 19679
Material Code: 0003
Common Name of Substance: #6 Fuel Oil (On-Site Consumption)

Equipment Records:

L09 - Piping Leak Detection - Exempt Suction Piping
E00 - Piping Secondary Containment - None
H00 - Tank Leak Detection - None
K00 - Spill Prevention - None
D01 - Pipe Type - Steel/Carbon Steel/Iron
A00 - Tank Internal Protection - None
C00 - Pipe Location - No Piping
F00 - Pipe External Protection - None
B00 - Tank External Protection - None
J02 - Dispenser - Suction Dispenser
G00 - Tank Secondary Containment - None
I04 - Overfill - Product Level Gauge (A/G)

Tank Location: 1
Tank Type: Steel/Carbon Steel/Iron
Tank Status: In Service
Pipe Model: Not reported
Install Date: 01/01/1916
Capacity Gallons: 5000
Tightness Test Method: -
Date Test: Not reported
Next Test Date: Not reported
Date Tank Closed: Not reported

Map ID
Direction
Distance
Elevation

MAP FINDINGS

Site

Database(s)

EDR ID Number
EPA ID Number

2585 GRAND CONCOURSE (Continued)

A100173293

Register: True
Modified By: MFLEONAR
Last Modified: 02/23/2018
Material Name: #6 fuel oil (on-site consumption)

**AT387
NNW
1/8-1/4
0.228 mi.
1206 ft.**

**CON EDISON
2585 GRAND CONCOURSE
BRONX, NY 10468**

**RCRA NonGen / NLR
FINDS
ECHO**

**1018279275
NYP004740809**

Site 3 of 10 in cluster AT

**Relative:
Higher
Actual:
136 ft.**

RCRA NonGen / NLR:
Date form received by agency: 03/02/2015
Facility name: CON EDISON
Facility address: 2585 GRAND CONCOURSE
BRONX, NY 10468
EPA ID: NYP004740809
Mailing address: IRVING PL, 15TH FL NE
NEW YORK, NY 10003
Contact: THOMAS TEELING
Contact address: Not reported
Not reported
Contact country: Not reported
Contact telephone: 212-460-3770
Contact email: Not reported
EPA Region: 02
Classification: Non-Generator
Description: Handler: Non-Generators do not presently generate hazardous waste

Handler Activities Summary:

U.S. importer of hazardous waste: No
Mixed waste (haz. and radioactive): No
Recycler of hazardous waste: No
Transporter of hazardous waste: No
Treater, storer or disposer of HW: No
Underground injection activity: No
On-site burner exemption: No
Furnace exemption: No
Used oil fuel burner: No
Used oil processor: No
User oil refiner: No
Used oil fuel marketer to burner: No
Used oil Specification marketer: No
Used oil transfer facility: No
Used oil transporter: No

Historical Generators:

Date form received by agency: 03/02/2015
Site name: CON EDISON
Classification: Large Quantity Generator

Violation Status: No violations found

FINDS:

Registry ID: 110067688489

Map ID
 Direction
 Distance
 Elevation

MAP FINDINGS

Site

Database(s)

EDR ID Number
 EPA ID Number

CON EDISON (Continued)

1018279275

Environmental Interest/Information System

RCRAInfo is a national information system that supports the Resource Conservation and Recovery Act (RCRA) program through the tracking of events and activities related to facilities that generate, transport, and treat, store, or dispose of hazardous waste. RCRAInfo allows RCRA program staff to track the notification, permit, compliance, and corrective action activities required under RCRA.

[Click this hyperlink](#) while viewing on your computer to access additional FINDS: detail in the EDR Site Report.

ECHO:

Envid: 1018279275
 Registry ID: 110067688489
 DFR URL: <http://echo.epa.gov/detailed-facility-report?fid=110067688489>

**AT388
 NNW
 1/8-1/4
 0.228 mi.
 1206 ft.**

**CON EDISON
 2585 GRAND CONCOURSE
 BRONX, NY 10468**

**NJ MANIFEST S120668101
 N/A**

Site 4 of 10 in cluster AT

**Relative:
 Higher**

NJ MANIFEST:
 EPA Id: NYP004740809
 Mail Address: IRVING PL, 15TH FL NE
 Mail City/State/Zip: NEW YORK, NY 10003
 Facility Phone: Not reported
 Emergency Phone: Not reported
 Contact: THOMAS TEELING
 Comments: Not reported
 SIC Code: Not reported
 County: NY005
 Municipal: Not reported
 Previous EPA Id: Not reported
 Gen Flag: Not reported
 Trans Flag: Not reported
 TSD Flag: Not reported
 Name Change: Not reported
 Date Change: Not reported

**Actual:
 136 ft.**

Manifest:

Manifest Number: 002564898GBF
 EPA ID: NYP004740809
 Date Shipped: 3/2/2015
 TSD EPA ID: NJD991291105
 Transporter EPA ID: NJD003812047
 Transporter 2 EPA ID: Not reported
 Transporter 3 EPA ID: Not reported
 Transporter 4 EPA ID: Not reported
 Transporter 5 EPA ID: Not reported
 Transporter 6 EPA ID: Not reported
 Transporter 7 EPA ID: Not reported
 Transporter 8 EPA ID: Not reported
 Transporter 9 EPA ID: Not reported
 Transporter 10 EPA ID: Not reported
 Date Trans1 Transported Waste: Not reported
 Date Trans2 Transported Waste: Not reported

Map ID
 Direction
 Distance
 Elevation

MAP FINDINGS

Site

Database(s)

EDR ID Number
 EPA ID Number

CON EDISON (Continued)

S120668101

Date Trans3 Transported Waste: Not reported
 Date Trans4 Transported Waste: Not reported
 Date Trans5 Transported Waste: Not reported
 Date Trans6 Transported Waste: Not reported
 Date Trans7 Transported Waste: Not reported
 Date Trans8 Transported Waste: Not reported
 Date Trans9 Transported Waste: Not reported
 Date Trans10 Transported Waste: Not reported
 Date TSDF Received Waste: Not reported
 TSDF EPA Facility Name: Not reported
 QTY Units: Not reported
 Transporter SEQ ID: Not reported
 Transporter-1 Date: Not reported
 Waste SEQ ID: Not reported
 Waste Type Code 2: Not reported
 Waste Type Code 3: Not reported
 Waste Type Code 4: Not reported
 Waste Type Code 5: Not reported
 Waste Type Code 6: Not reported
 Date Accepted: Not reported
 Manifest Discrepancy Type: Not reported
 Data Entry Number: Not reported
 Was Load Rejected: NEW YORK, NY 10003
 Reason Load Was Rejected: Not reported

AH389
West
1/8-1/4
0.229 mi.
1207 ft.

2415 CRESTON AVE LLC
2415 CRESTON AVENUE
BRONX, NY 10468
Site 6 of 6 in cluster AH

NY AST A100318883
N/A

Relative:
Higher

AST:
 Region: STATE
 DEC Region: 2
 Site Status: Active
 Facility Id: 2-201553
 Program Type: PBS
 UTM X: 592792.66241
 UTM Y: 4523902.85169
 Expiration Date: 11/06/2022
 Site Type: Apartment Building/Office Building

Actual:
129 ft.

Affiliation Records:
 Site Id: 6854
 Affiliation Type: Mail Contact
 Company Name: 2415 CRESTON AVENUE LLC
 Contact Type: Not reported
 Contact Name: SOLAR REALTY MANAGEMENT
 Address1: 36 MAPLE PLACE
 Address2: SUITE 303
 City: MANHASSET
 State: NY
 Zip Code: 11030
 Country Code: 001
 Phone: (212) 633-9985
 Email: YACOSTA@SOLARREALTYMANAGEMENT.COM

Map ID
Direction
Distance
Elevation

MAP FINDINGS

Site

Database(s)

EDR ID Number
EPA ID Number

2415 CRESTON AVE LLC (Continued)

A100318883

Fax Number: Not reported
Modified By: MFLEONAR
Date Last Modified: 2017-11-22

Site Id: 6854
Affiliation Type: Facility Operator
Company Name: 2415 CRESTON AVE LLC
Contact Type: Not reported
Contact Name: RAMON JAQUEZ
Address1: Not reported
Address2: Not reported
City: Not reported
State: NN
Zip Code: Not reported
Country Code: 001
Phone: (646) 688-9984
EMail: Not reported
Fax Number: Not reported
Modified By: MFLEONAR
Date Last Modified: 2017-11-22

Site Id: 6854
Affiliation Type: Emergency Contact
Company Name: 2415 CRESTON AVENUE LLC
Contact Type: Not reported
Contact Name: MANUEL VALERIO
Address1: Not reported
Address2: Not reported
City: Not reported
State: NN
Zip Code: Not reported
Country Code: 999
Phone: (646) 300-3016
EMail: Not reported
Fax Number: Not reported
Modified By: MFLEONAR
Date Last Modified: 2017-11-22

Site Id: 6854
Affiliation Type: Facility Owner
Company Name: 2415 CRESTON AVENUE LLC
Contact Type: AGENT
Contact Name: BATUHAN CAPIN
Address1: 36 MAPLE PLACE, SUITE 303
Address2: Not reported
City: MANHASSET
State: NY
Zip Code: 11030
Country Code: 001
Phone: (212) 633-9985
EMail: Not reported
Fax Number: Not reported
Modified By: MFLEONAR
Date Last Modified: 2017-11-22

Tank Info:

Map ID
Direction
Distance
Elevation

MAP FINDINGS

Site

Database(s)

EDR ID Number
EPA ID Number

2415 CRESTON AVE LLC (Continued)

A100318883

Tank Number: 001
Tank Id: 11472
Material Code: 0001
Common Name of Substance: #2 Fuel Oil (On-Site Consumption)

Equipment Records:

B00 - Tank External Protection - None
C00 - Pipe Location - No Piping
D02 - Pipe Type - Galvanized Steel
F00 - Pipe External Protection - None
E00 - Piping Secondary Containment - None
G03 - Tank Secondary Containment - Vault (w/o access)
H00 - Tank Leak Detection - None
L09 - Piping Leak Detection - Exempt Suction Piping
J02 - Dispenser - Suction Dispenser
I04 - Overfill - Product Level Gauge (A/G)
A00 - Tank Internal Protection - None
K00 - Spill Prevention - None

Tank Location: 3
Tank Type: Steel/Carbon Steel/Iron
Tank Status: In Service
Pipe Model: Not reported
Install Date: 01/01/1920
Capacity Gallons: 4000
Tightness Test Method: -
Date Test: Not reported
Next Test Date: Not reported
Date Tank Closed: Not reported
Register: True
Modified By: MFLEONAR
Last Modified: 11/22/2017
Material Name: #2 fuel oil (on-site consumption)

AS390
NW
1/8-1/4
0.229 mi.
1209 ft.

VUKSAN REALTY LLC
63-65 EAST 190TH STREET
BRONX, NY 10468

NY AST A100175579
N/A

Site 3 of 13 in cluster AS

Relative:
Higher

Actual:
124 ft.

AST:
Region: STATE
DEC Region: 2
Site Status: Active
Facility Id: 2-605305
Program Type: PBS
UTM X: 592876.92200
UTM Y: 4524162.68482
Expiration Date: 12/21/2020
Site Type: Apartment Building/Office Building

Affiliation Records:

Site Id: 27174
Affiliation Type: Mail Contact
Company Name: VUKSAN REALTY LLC
Contact Type: Not reported
Contact Name: Not reported
Address1: 3544 DEKALB AVENUE
Address2: SUITE B

Map ID
Direction
Distance
Elevation

MAP FINDINGS

Site

Database(s)

EDR ID Number
EPA ID Number

VUKSAN REALTY LLC (Continued)

A100175579

City: BRONX
State: NY
Zip Code: 10467
Country Code: 001
Phone: (718) 231-3334
EMail: Not reported
Fax Number: Not reported
Modified By: NTFREEMA
Date Last Modified: 2015-10-13

Site Id: 27174
Affiliation Type: Facility Operator
Company Name: VUKSAN REALTY CORP.
Contact Type: Not reported
Contact Name: VINCENT OR TOMO
Address1: Not reported
Address2: Not reported
City: Not reported
State: NN
Zip Code: Not reported
Country Code: 001
Phone: (718) 231-3334
EMail: Not reported
Fax Number: Not reported
Modified By: TRANSLAT
Date Last Modified: 2004-03-04

Site Id: 27174
Affiliation Type: Emergency Contact
Company Name: TOMO SALJANIN % VUKSAN REALTY CORP.
Contact Type: Not reported
Contact Name: VINCENT OR TOMO
Address1: Not reported
Address2: Not reported
City: Not reported
State: NN
Zip Code: Not reported
Country Code: 001
Phone: (718) 231-3334
EMail: Not reported
Fax Number: Not reported
Modified By: TRANSLAT
Date Last Modified: 2004-03-04

Site Id: 27174
Affiliation Type: Facility Owner
Company Name: VUKSAN REALTY LLC
Contact Type: MANAGING AGENT
Contact Name: VINCENT SALIANIN
Address1: 3544 DEKALB AVENUE
Address2: Not reported
City: BRONX
State: NY
Zip Code: 10467
Country Code: 001
Phone: (718) 231-3334
EMail: Not reported

Map ID
Direction
Distance
Elevation

MAP FINDINGS

Site

Database(s)

EDR ID Number
EPA ID Number

VUKSAN REALTY LLC (Continued)

A100175579

Fax Number: Not reported
Modified By: KXTANG
Date Last Modified: 2005-12-21

Tank Info:

Tank Number: 001
Tank Id: 59698
Material Code: 0001
Common Name of Substance: #2 Fuel Oil (On-Site Consumption)

Equipment Records:

B00 - Tank External Protection - None
F00 - Pipe External Protection - None
A00 - Tank Internal Protection - None
D01 - Pipe Type - Steel/Carbon Steel/Iron
H00 - Tank Leak Detection - None
L09 - Piping Leak Detection - Exempt Suction Piping
I05 - Overfill - Vent Whistle
J02 - Dispenser - Suction Dispenser
G00 - Tank Secondary Containment - None
C01 - Pipe Location - Aboveground

Tank Location: 3
Tank Type: Steel/Carbon Steel/Iron
Tank Status: In Service
Pipe Model: Not reported
Install Date: 01/01/1980
Capacity Gallons: 5000
Tightness Test Method: NN
Date Test: Not reported
Next Test Date: Not reported
Date Tank Closed: Not reported
Register: True
Modified By: NTFREEMA
Last Modified: 04/14/2017
Material Name: #2 fuel oil (on-site consumption)

AU391
SSE
1/8-1/4
0.229 mi.
1209 ft.

BRONX 441 EAST 187 ST. LP
441 EAST 187TH STREET
BRONX, NY 10458

NY AST **U003384794**
N/A

Site 1 of 6 in cluster AU

Relative:
Lower
Actual:
61 ft.

AST:
Region: STATE
DEC Region: 2
Site Status: Active
Facility Id: 2-094803
Program Type: PBS
UTM X: 593373.49612
UTM Y: 4523622.80653
Expiration Date: 03/01/2021
Site Type: Apartment Building/Office Building

Affiliation Records:
Site Id: 2592
Affiliation Type: Mail Contact

Map ID
Direction
Distance
Elevation

MAP FINDINGS

Site

Database(s)

EDR ID Number
EPA ID Number

BRONX 441 EAST 187 ST. LP (Continued)

U003384794

Company Name: BRONX 441 EAST 187 ST. LP
Contact Type: MANAGER
Contact Name: MOSES STAHL
Address1: P. O. BOX 967
Address2: Not reported
City: NEW YORK
State: NY
Zip Code: 10272
Country Code: 001
Phone: (212) 613-1700
EMail: SHIRA@ARCHROCKGROUP.COM
Fax Number: Not reported
Modified By: DAFRANCI
Date Last Modified: 2018-05-09

Site Id: 2592
Affiliation Type: Facility Operator
Company Name: BRONX 441 EAST 187 ST LP
Contact Type: Not reported
Contact Name: CARLOS
Address1: Not reported
Address2: Not reported
City: Not reported
State: NN
Zip Code: Not reported
Country Code: 001
Phone: (212) 613-1700
EMail: Not reported
Fax Number: Not reported
Modified By: MFLEONAR
Date Last Modified: 2017-08-10

Site Id: 2592
Affiliation Type: Emergency Contact
Company Name: BRONX 441 EAST 187 ST. LP
Contact Type: Not reported
Contact Name: MOSES STAHL
Address1: Not reported
Address2: Not reported
City: Not reported
State: NN
Zip Code: Not reported
Country Code: 999
Phone: (347) 831-4712
EMail: Not reported
Fax Number: Not reported
Modified By: DAFRANCI
Date Last Modified: 2018-05-09

Site Id: 2592
Affiliation Type: Facility Owner
Company Name: BRONX 441 EAST 187 ST. LP
Contact Type: MANAGER
Contact Name: MOSES STAHL
Address1: P. O. BOX 967
Address2: Not reported
City: NEW YORK

Map ID
Direction
Distance
Elevation

MAP FINDINGS

Site

Database(s)

EDR ID Number
EPA ID Number

BRONX 441 EAST 187 ST. LP (Continued)

U003384794

State: NY
Zip Code: 10272
Country Code: 001
Phone: (212) 613-1700
EMail: SHIRA@ARCHROCKGROUP.COM
Fax Number: Not reported
Modified By: DAFRANCI
Date Last Modified: 2018-05-09

Tank Info:

Tank Number: 001
Tank Id: 4482
Material Code: 0001
Common Name of Substance: #2 Fuel Oil (On-Site Consumption)

Equipment Records:

K01 - Spill Prevention - Catch Basin
L09 - Piping Leak Detection - Exempt Suction Piping
G03 - Tank Secondary Containment - Vault (w/o access)
F00 - Pipe External Protection - None
B00 - Tank External Protection - None
J02 - Dispenser - Suction Dispenser
E12 - Piping Secondary Containment - Double-Walled (AG only)
I04 - Overfill - Product Level Gauge (A/G)
C01 - Pipe Location - Aboveground
D01 - Pipe Type - Steel/Carbon Steel/Iron
A00 - Tank Internal Protection - None
H05 - Tank Leak Detection - In-Tank System (ATG)

Tank Location: 1
Tank Type: Steel/Carbon Steel/Iron
Tank Status: In Service
Pipe Model: Not reported
Install Date: 01/02/1950
Capacity Gallons: 2000
Tightness Test Method: -
Date Test: Not reported
Next Test Date: Not reported
Date Tank Closed: Not reported
Register: True
Modified By: MFLEONAR
Last Modified: 08/10/2017
Material Name: #2 fuel oil (on-site consumption)

AO392
SE
1/8-1/4
0.229 mi.
1211 ft.

443 CYRUS, LLC
443 CYRUS PLACE
BRONX, NY 10458
Site 3 of 5 in cluster AO

NY AST U003397093
N/A

Relative:
Lower

AST:
Region: STATE
DEC Region: 2
Site Status: Unregulated/Closed
Facility Id: 2-603300
Program Type: PBS
UTM X: 593411.94958

Actual:
62 ft.

Map ID
Direction
Distance
Elevation

MAP FINDINGS

Site

Database(s)

EDR ID Number
EPA ID Number

443 CYRUS, LLC (Continued)

U003397093

UTM Y: 4523679.43613
Expiration Date: N/A
Site Type: Apartment Building/Office Building

Affiliation Records:

Site Id: 25223
Affiliation Type: Mail Contact
Company Name: 443 CYRUS, LLC
Contact Type: Not reported
Contact Name: FERDP SKRELJA
Address1: REAL ESTATE MANAGEMENT OFFICE
Address2: 2440 BRONX PARK EAST 1A
City: BRONX
State: NY
Zip Code: 10467
Country Code: 001
Phone: (718) 231-0627
EMail: FRADY@ODGGCI.COM
Fax Number: Not reported
Modified By: NRLOMBAR
Date Last Modified: 2010-05-06

Site Id: 25223
Affiliation Type: Facility Operator
Company Name: 443 CYRUS, LLC
Contact Type: Not reported
Contact Name: JIMMY TORRES
Address1: Not reported
Address2: Not reported
City: Not reported
State: NN
Zip Code: Not reported
Country Code: 001
Phone: (917) 468-4719
EMail: Not reported
Fax Number: Not reported
Modified By: KXTANG
Date Last Modified: 2005-05-24

Site Id: 25223
Affiliation Type: Emergency Contact
Company Name: 443 CYRUS, LLC
Contact Type: Not reported
Contact Name: FERDO SKRELJA
Address1: Not reported
Address2: Not reported
City: Not reported
State: NN
Zip Code: Not reported
Country Code: 999
Phone: (718) 231-0627
EMail: Not reported
Fax Number: Not reported
Modified By: KXTANG
Date Last Modified: 2005-05-24

Site Id: 25223
Affiliation Type: Facility Owner

Map ID
Direction
Distance
Elevation

MAP FINDINGS

Site

Database(s)

EDR ID Number
EPA ID Number

443 CYRUS, LLC (Continued)

U003397093

Company Name: 443 CYRUS, LLC
Contact Type: MANAGING AGENT
Contact Name: FERDP SKRELJA
Address1: 2440 - BX. PK. EAST #A1
Address2: Not reported
City: BRONX
State: NY
Zip Code: 10467
Country Code: 001
Phone: (718) 231-0627
EMail: Not reported
Fax Number: Not reported
Modified By: KXTANG
Date Last Modified: 2005-05-24

Tank Info:

Tank Number: 0001
Tank Id: 53748
Material Code: 0001
Common Name of Substance: #2 Fuel Oil (On-Site Consumption)

Equipment Records:

H05 - Tank Leak Detection - In-Tank System (ATG)
I04 - Overfill - Product Level Gauge (A/G)
C01 - Pipe Location - Aboveground
J02 - Dispenser - Suction Dispenser
D01 - Pipe Type - Steel/Carbon Steel/Iron
A00 - Tank Internal Protection - None
F00 - Pipe External Protection - None
B00 - Tank External Protection - None
K01 - Spill Prevention - Catch Basin
L09 - Piping Leak Detection - Exempt Suction Piping
E00 - Piping Secondary Containment - None
G08 - Tank Secondary Containment - Flexible Internal Lining (Bladder)

Tank Location: 1
Tank Type: Steel/Carbon Steel/Iron
Tank Status: Closed - Removed
Pipe Model: Not reported
Install Date: 05/11/2009
Capacity Gallons: 1500
Tightness Test Method: NN
Date Test: Not reported
Next Test Date: Not reported
Date Tank Closed: Not reported
Register: True
Modified By: NRLOMBAR
Last Modified: 04/14/2017
Material Name: #2 fuel oil (on-site consumption)

Map ID
Direction
Distance
Elevation

MAP FINDINGS

Site

Database(s)

EDR ID Number
EPA ID Number

AT393
NNW
1/8-1/4
0.230 mi.
1212 ft.

CON EDISON
2597 GRAND CONCOURSE
BRONX, NY 10461

NY MANIFEST S117537107
N/A

Site 5 of 10 in cluster AT

Relative:
Higher
Actual:
136 ft.

NY MANIFEST:
Country: USA
EPA ID: NYP004696373
Facility Status: Not reported
Location Address 1: 2597 GRAND CONCOURSE
Code: BP
Location Address 2: SB15176
Total Tanks: Not reported
Location City: BRONX
Location State: NY
Location Zip: 10461
Location Zip 4: Not reported

NY MANIFEST:
EPAID: NYP004696373
Mailing Name: CON EDISON
Mailing Contact: CON EDISON
Mailing Address 1: 4 IRVING PL
Mailing Address 2: 15TH FL
Mailing City: NEW YORK
Mailing State: NY
Mailing Zip: 10003
Mailing Zip 4: Not reported
Mailing Country: USA
Mailing Phone: Not reported

NY MANIFEST:
Document ID: Not reported
Manifest Status: Not reported
seq: Not reported
Year: 2014
Trans1 State ID: NJD003812047
Trans2 State ID: Not reported
Generator Ship Date: 11/17/2014
Trans1 Recv Date: 11/17/2014
Trans2 Recv Date: Not reported
TSD Site Recv Date: 11/21/2014
Part A Recv Date: Not reported
Part B Recv Date: Not reported
Generator EPA ID: NYP004696373
Trans1 EPA ID: Not reported
Trans2 EPA ID: Not reported
TSD ID 1: NJD991291105
TSD ID 2: Not reported
Manifest Tracking Number: 002564733GBF
Import Indicator: N
Export Indicator: N
Discr Quantity Indicator: N
Discr Type Indicator: N
Discr Residue Indicator: N
Discr Partial Reject Indicator: N
Discr Full Reject Indicator: N
Manifest Ref Number: Not reported

Map ID
 Direction
 Distance
 Elevation

MAP FINDINGS

Site

Database(s)

EDR ID Number
 EPA ID Number

CON EDISON (Continued)

S117537107

Alt Facility RCRA ID: Not reported
 Alt Facility Sign Date: Not reported
 MGMT Method Type Code: H110
 Waste Code: Not reported
 Waste Code: Not reported
 Waste Code: Not reported
 Waste Code: Not reported
 Waste Code: Not reported
 Waste Code: Not reported
 Quantity: 500
 Units: P - Pounds
 Number of Containers: 1
 Container Type: TT - Cargo tank, tank trucks
 Handling Method: T Chemical, physical, or biological treatment.
 Specific Gravity: 1
 Waste Code: D008
 Waste Code 1_2: Not reported
 Waste Code 1_3: Not reported
 Waste Code 1_4: Not reported
 Waste Code 1_5: Not reported
 Waste Code 1_6: Not reported

[Click this hyperlink](#) while viewing on your computer to access
 -1 additional NY MANIFEST: record(s) in the EDR Site Report.

AJ394
South
1/8-1/4
0.230 mi.
1212 ft.

CON EDISON
2345 WEBSTER AV
BRONX, NY 10458

NY MANIFEST **S117067177**
N/A

Site 4 of 4 in cluster AJ

Relative:
Lower
Actual:
50 ft.

NY MANIFEST:
 Country: USA
 EPA ID: NYP004599171
 Facility Status: Not reported
 Location Address 1: 2345 WEBSTER AV
 Code: BP
 Location Address 2: SB10525
 Total Tanks: Not reported
 Location City: BRONX
 Location State: NY
 Location Zip: 10458
 Location Zip 4: Not reported

NY MANIFEST:
 EPAID: NYP004599171
 Mailing Name: CON EDISON
 Mailing Contact: CON EDISON
 Mailing Address 1: 4 IRVING PL
 Mailing Address 2: 15TH FL
 Mailing City: NEW YORK
 Mailing State: NY
 Mailing Zip: 10003
 Mailing Zip 4: Not reported
 Mailing Country: USA
 Mailing Phone: Not reported

Map ID
Direction
Distance
Elevation

MAP FINDINGS

Site

Database(s)

EDR ID Number
EPA ID Number

CON EDISON (Continued)

S117067177

NY MANIFEST:

Document ID:	Not reported
Manifest Status:	Not reported
seq:	Not reported
Year:	2014
Trans1 State ID:	NJD003812047
Trans2 State ID:	Not reported
Generator Ship Date:	07/17/2014
Trans1 Recv Date:	07/17/2014
Trans2 Recv Date:	Not reported
TSD Site Recv Date:	07/17/2014
Part A Recv Date:	Not reported
Part B Recv Date:	Not reported
Generator EPA ID:	NYP004599171
Trans1 EPA ID:	Not reported
Trans2 EPA ID:	Not reported
TSD ID 1:	NJD991291105
TSD ID 2:	Not reported
Manifest Tracking Number:	002422974GBF
Import Indicator:	N
Export Indicator:	N
Discr Quantity Indicator:	N
Discr Type Indicator:	N
Discr Residue Indicator:	N
Discr Partial Reject Indicator:	N
Discr Full Reject Indicator:	N
Manifest Ref Number:	Not reported
Alt Facility RCRA ID:	Not reported
Alt Facility Sign Date:	Not reported
MGMT Method Type Code:	H110
Waste Code:	Not reported
Waste Code:	Not reported
Waste Code:	Not reported
Waste Code:	Not reported
Waste Code:	Not reported
Waste Code:	Not reported
Quantity:	100
Units:	P - Pounds
Number of Containers:	1
Container Type:	TT - Cargo tank, tank trucks
Handling Method:	T Chemical, physical, or biological treatment.
Specific Gravity:	1
Waste Code:	D009
Waste Code 1_2:	Not reported
Waste Code 1_3:	Not reported
Waste Code 1_4:	Not reported
Waste Code 1_5:	Not reported
Waste Code 1_6:	Not reported

[Click this hyperlink](#) while viewing on your computer to access
-1 additional NY MANIFEST: record(s) in the EDR Site Report.

Map ID
Direction
Distance
Elevation

MAP FINDINGS

Site

Database(s)

EDR ID Number
EPA ID Number

AV395
SSW
1/8-1/4
0.230 mi.
1213 ft.

CON EDISON
2351 TIEBOUT AVE FRONT OF
BRONX, NY 10457

NY MANIFEST S117060996
N/A

Site 1 of 5 in cluster AV

Relative:
Higher

NY MANIFEST:

Actual:
118 ft.

Country: USA
EPA ID: NYP004532594
Facility Status: Not reported
Location Address 1: 2351 TIEBOUT AV
Code: BP
Location Address 2: SB16235
Total Tanks: Not reported
Location City: BRONX
Location State: NY
Location Zip: 10458
Location Zip 4: Not reported

NY MANIFEST:

EPAID: NYP004532594
Mailing Name: CON EDISON
Mailing Contact: CON EDISON
Mailing Address 1: 4 IRVING PL
Mailing Address 2: 15TH FL
Mailing City: NEW YORK
Mailing State: NY
Mailing Zip: 10003
Mailing Zip 4: Not reported
Mailing Country: USA
Mailing Phone: Not reported

NY MANIFEST:

Document ID: Not reported
Manifest Status: Not reported
seq: Not reported
Year: 2014
Trans1 State ID: NJD003812047
Trans2 State ID: Not reported
Generator Ship Date: 05/15/2014
Trans1 Recv Date: 05/15/2014
Trans2 Recv Date: Not reported
TSD Site Recv Date: 05/16/2014
Part A Recv Date: Not reported
Part B Recv Date: Not reported
Generator EPA ID: NYP004532594
Trans1 EPA ID: Not reported
Trans2 EPA ID: Not reported
TSD ID 1: NJD991291105
TSD ID 2: Not reported
Manifest Tracking Number: 002422802GBF
Import Indicator: N
Export Indicator: N
Discr Quantity Indicator: N
Discr Type Indicator: N
Discr Residue Indicator: N
Discr Partial Reject Indicator: N
Discr Full Reject Indicator: N
Manifest Ref Number: Not reported

Map ID
Direction
Distance
Elevation

MAP FINDINGS

Site

Database(s)

EDR ID Number
EPA ID Number

CON EDISON (Continued)

S117060996

Alt Facility RCRA ID: Not reported
Alt Facility Sign Date: Not reported
MGMT Method Type Code: H110
Waste Code: Not reported
Waste Code: Not reported
Waste Code: Not reported
Waste Code: Not reported
Waste Code: Not reported
Waste Code: Not reported
Quantity: 1000
Units: P - Pounds
Number of Containers: 1
Container Type: TT - Cargo tank, tank trucks
Handling Method: T Chemical, physical, or biological treatment.
Specific Gravity: 1
Waste Code: D008
Waste Code 1_2: Not reported
Waste Code 1_3: Not reported
Waste Code 1_4: Not reported
Waste Code 1_5: Not reported
Waste Code 1_6: Not reported

[Click this hyperlink](#) while viewing on your computer to access
-1 additional NY MANIFEST: record(s) in the EDR Site Report.

AV396
SSW
1/8-1/4
0.230 mi.
1213 ft.

CON EDISON SERVICE BOX: 16235
2351 TIEBOUT AVE FRONT OF
BRONX, NY 10457

RCRA NonGen / NLR 1017775425
NYP004532594

Site 2 of 5 in cluster AV

Relative:
Higher
Actual:
118 ft.

RCRA NonGen / NLR:
Date form received by agency: 06/15/2014
Facility name: CON EDISON SERVICE BOX: 16235
Facility address: 2351 TIEBOUT AVE FRONT OF
BRONX, NY 10457
EPA ID: NYP004532594
Mailing address: IRVING PL, 15TH FL NE
NEW YORK, NY 10003
Contact: THOMAS TEELING
Contact address: Not reported
Not reported
Contact country: Not reported
Contact telephone: 212-460-3770
Contact email: Not reported
EPA Region: 02
Classification: Non-Generator
Description: Handler: Non-Generators do not presently generate hazardous waste

Handler Activities Summary:

U.S. importer of hazardous waste: No
Mixed waste (haz. and radioactive): No
Recycler of hazardous waste: No
Transporter of hazardous waste: No
Treater, storer or disposer of HW: No
Underground injection activity: No

Map ID
Direction
Distance
Elevation

MAP FINDINGS

Site

Database(s)

EDR ID Number
EPA ID Number

CON EDISON SERVICE BOX: 16235 (Continued)

1017775425

On-site burner exemption: No
Furnace exemption: No
Used oil fuel burner: No
Used oil processor: No
User oil refiner: No
Used oil fuel marketer to burner: No
Used oil Specification marketer: No
Used oil transfer facility: No
Used oil transporter: No

Historical Generators:

Date form received by agency: 05/15/2014
Site name: CON EDISON
Classification: Large Quantity Generator

Date form received by agency: 05/15/2014
Site name: CON EDISON
Classification: Not a generator, verified

Violation Status: No violations found

AI397
SSE
1/8-1/4
0.230 mi.
1214 ft.

CON EDISON
4611 PARK AVE FRONT OF
BRONX, NY 10458

NJ MANIFEST S120666654
N/A

Site 9 of 11 in cluster AI

Relative:
Lower

NJ MANIFEST:
EPA Id: NYP004724613
Mail Address: IRVING PL, 15TH FL NE
Mail City/State/Zip: NEW YORK, NY 10003
Facility Phone: Not reported
Emergency Phone: Not reported
Contact: THOMAS TEELING
Comments: Not reported
SIC Code: Not reported
County: NY005
Municipal: Not reported
Previous EPA Id: Not reported
Gen Flag: Not reported
Trans Flag: Not reported
TSD Flag: Not reported
Name Change: Not reported
Date Change: Not reported

Actual:
51 ft.

Manifest:

Manifest Number: 012774721JJK
EPA ID: NYP004724613
Date Shipped: 2/3/2015
TSD EPA ID: NJD002200046
Transporter EPA ID: NYD006982359
Transporter 2 EPA ID: Not reported
Transporter 3 EPA ID: Not reported
Transporter 4 EPA ID: Not reported
Transporter 5 EPA ID: Not reported
Transporter 6 EPA ID: Not reported
Transporter 7 EPA ID: Not reported
Transporter 8 EPA ID: Not reported
Transporter 9 EPA ID: Not reported

Map ID
Direction
Distance
Elevation

MAP FINDINGS

Site

Database(s)

EDR ID Number
EPA ID Number

CON EDISON (Continued)

S12066654

Transporter 10 EPA ID: Not reported
Date Trans1 Transported Waste: Not reported
Date Trans2 Transported Waste: Not reported
Date Trans3 Transported Waste: Not reported
Date Trans4 Transported Waste: Not reported
Date Trans5 Transported Waste: Not reported
Date Trans6 Transported Waste: Not reported
Date Trans7 Transported Waste: Not reported
Date Trans8 Transported Waste: Not reported
Date Trans9 Transported Waste: Not reported
Date Trans10 Transported Waste: Not reported
Date TSDf Received Waste: Not reported
TSDf EPA Facility Name: Not reported
QTY Units: Not reported
Transporter SEQ ID: Not reported
Transporter-1 Date: Not reported
Waste SEQ ID: Not reported
Waste Type Code 2: Not reported
Waste Type Code 3: Not reported
Waste Type Code 4: Not reported
Waste Type Code 5: Not reported
Waste Type Code 6: Not reported
Date Accepted: Not reported
Manifest Discrepancy Type: Not reported
Data Entry Number: Not reported
Was Load Rejected: NEW YORK, NY 10003
Reason Load Was Rejected: Not reported

AI398
SSE
1/8-1/4
0.230 mi.
1214 ft.

**CON EDISON
4611 PARK AVE FRONT OF
BRONX, NY 10458**

**NY MANIFEST S117739353
N/A**

Site 10 of 11 in cluster AI

**Relative:
Lower
Actual:
51 ft.**

NY MANIFEST:
Country: USA
EPA ID: NYP004724613
Facility Status: Not reported
Location Address 1: 4611 PARK AV
Code: BP
Location Address 2: SB24809
Total Tanks: Not reported
Location City: BRONX
Location State: NY
Location Zip: 10461
Location Zip 4: Not reported

NY MANIFEST:
EPAID: NYP004724613
Mailing Name: CON EDISON
Mailing Contact: CON EDISON
Mailing Address 1: 4 IRVING PL
Mailing Address 2: 15TH FL
Mailing City: NEW YORK
Mailing State: NY
Mailing Zip: 10003

Map ID
Direction
Distance
Elevation

MAP FINDINGS

Site

Database(s)

EDR ID Number
EPA ID Number

CON EDISON (Continued)

S117739353

Mailing Zip 4: Not reported
Mailing Country: USA
Mailing Phone: Not reported

NY MANIFEST:

Document ID: Not reported
Manifest Status: Not reported
seq: Not reported
Year: 2015
Trans1 State ID: NYD006982359
Trans2 State ID: Not reported
Generator Ship Date: 02/03/2015
Trans1 Recv Date: 02/03/2015
Trans2 Recv Date: Not reported
TSD Site Recv Date: 02/04/2015
Part A Recv Date: Not reported
Part B Recv Date: Not reported
Generator EPA ID: NYP004724613
Trans1 EPA ID: Not reported
Trans2 EPA ID: Not reported
TSDF ID 1: NJD002200046
TSDF ID 2: Not reported
Manifest Tracking Number: 012774721JJK
Import Indicator: N
Export Indicator: N
Discr Quantity Indicator: N
Discr Type Indicator: N
Discr Residue Indicator: N
Discr Partial Reject Indicator: N
Discr Full Reject Indicator: N
Manifest Ref Number: Not reported
Alt Facility RCRA ID: Not reported
Alt Facility Sign Date: Not reported
MGMT Method Type Code: H110
Waste Code: Not reported
Waste Code: Not reported
Waste Code: Not reported
Waste Code: Not reported
Waste Code: Not reported
Waste Code: Not reported
Quantity: 35
Units: P - Pounds
Number of Containers: 1
Container Type: TT - Cargo tank, tank trucks
Handling Method: T Chemical, physical, or biological treatment.
Specific Gravity: 1
Waste Code: D008
Waste Code 1_2: Not reported
Waste Code 1_3: Not reported
Waste Code 1_4: Not reported
Waste Code 1_5: Not reported
Waste Code 1_6: Not reported

[Click this hyperlink](#) while viewing on your computer to access
-1 additional NY MANIFEST: record(s) in the EDR Site Report.

Map ID
Direction
Distance
Elevation

MAP FINDINGS

Site

Database(s)

EDR ID Number
EPA ID Number

AI399
SSE
1/8-1/4
0.230 mi.
1214 ft.

CON EDISON
4611 PARK AVE FRONT OF
BRONX, NY 10458

RCRA NonGen / NLR
FINDS
ECHO

1018277723
NYP004724613

Site 11 of 11 in cluster AI

Relative:
Lower

RCRA NonGen / NLR:

Actual:
51 ft.

Date form received by agency: 02/03/2015
Facility name: CON EDISON
Facility address: 4611 PARK AVE FRONT OF
BRONX, NY 10458
EPA ID: NYP004724613
Mailing address: IRVING PL, 15TH FL NE
NEW YORK, NY 10003
Contact: THOMAS TEELING
Contact address: Not reported
Not reported
Contact country: Not reported
Contact telephone: 212-460-3770
Contact email: Not reported
EPA Region: 02
Classification: Non-Generator
Description: Handler: Non-Generators do not presently generate hazardous waste

Handler Activities Summary:

U.S. importer of hazardous waste: No
Mixed waste (haz. and radioactive): No
Recycler of hazardous waste: No
Transporter of hazardous waste: No
Treater, storer or disposer of HW: No
Underground injection activity: No
On-site burner exemption: No
Furnace exemption: No
Used oil fuel burner: No
Used oil processor: No
User oil refiner: No
Used oil fuel marketer to burner: No
Used oil Specification marketer: No
Used oil transfer facility: No
Used oil transporter: No

Historical Generators:

Date form received by agency: 02/03/2015
Site name: CON EDISON
Classification: Small Quantity Generator

Violation Status: No violations found

FINDS:

Registry ID: 110067692367

Environmental Interest/Information System

RCRAInfo is a national information system that supports the Resource Conservation and Recovery Act (RCRA) program through the tracking of events and activities related to facilities that generate, transport, and treat, store, or dispose of hazardous waste. RCRAInfo allows RCRA program staff to track the notification, permit, compliance, and corrective action activities required under RCRA.

Map ID
Direction
Distance
Elevation

MAP FINDINGS

Site

Database(s)

EDR ID Number
EPA ID Number

CON EDISON (Continued)

1018277723

[Click this hyperlink](#) while viewing on your computer to access additional FINDS: detail in the EDR Site Report.

ECHO:

Envid: 1018277723
Registry ID: 110067692367
DFR URL: <http://echo.epa.gov/detailed-facility-report?fid=110067692367>

AG400
NNW
1/8-1/4
0.231 mi.
1222 ft.

2564 CRESTON AVE.
2564 CRESTON AVENUE
BRONX, NY 10468

NY AST U003392381
N/A

Site 9 of 9 in cluster AG

Relative:
Higher
Actual:
131 ft.

AST:
Region: STATE
DEC Region: 2
Site Status: Active
Facility Id: 2-365300
Program Type: PBS
UTM X: 592969.22628
UTM Y: 4524290.29108
Expiration Date: 03/25/2019
Site Type: Apartment Building/Office Building

Affiliation Records:

Site Id: 18548
Affiliation Type: Facility Owner
Company Name: CRESTON AVE. PROPERTIES INC.
Contact Type: AGENT
Contact Name: GREGORY RAMIREZ
Address1: 73 MARKET STREET, SUITE 376
Address2: Not reported
City: YONKERS
State: NY
Zip Code: 10710
Country Code: 001
Phone: (914) 237-0600
EMail: Not reported
Fax Number: Not reported
Modified By: DAFRANCI
Date Last Modified: 2018-03-27

Site Id: 18548
Affiliation Type: Mail Contact
Company Name: GREG RAMIREZ
Contact Type: Not reported
Contact Name: Not reported
Address1: 73 MARKET STREET
Address2: SUITE 376
City: YONKERS
State: NY
Zip Code: 10710
Country Code: 001
Phone: (914) 237-0600
EMail: GREG@NORWASASSOC.COM
Fax Number: Not reported

Map ID
Direction
Distance
Elevation

MAP FINDINGS

Site

Database(s)

EDR ID Number
EPA ID Number

2564 CRESTON AVE. (Continued)

U003392381

Modified By: DAFRANCI
Date Last Modified: 2018-03-27

Site Id: 18548
Affiliation Type: Facility Operator
Company Name: 2564 CRESTON AVE
Contact Type: Not reported
Contact Name: ALCANTARA MARTINEZ
Address1: Not reported
Address2: Not reported
City: Not reported
State: NN
Zip Code: Not reported
Country Code: 001
Phone: (914) 237-0600
EMail: Not reported
Fax Number: Not reported
Modified By: LSZINOMA
Date Last Modified: 2014-10-16

Site Id: 18548
Affiliation Type: Emergency Contact
Company Name: CRESTON AVE. PROPERTIES INC.
Contact Type: Not reported
Contact Name: CARLOS RAMIREZ
Address1: Not reported
Address2: Not reported
City: Not reported
State: NN
Zip Code: Not reported
Country Code: 001
Phone: (914) 237-0600
EMail: Not reported
Fax Number: Not reported
Modified By: TRANSLAT
Date Last Modified: 2004-03-04

Tank Info:

Tank Number: 001
Tank Id: 24486
Material Code: 0003
Common Name of Substance: #6 Fuel Oil (On-Site Consumption)

Equipment Records:

H00 - Tank Leak Detection - None
I04 - Overfill - Product Level Gauge (A/G)
B00 - Tank External Protection - None
C00 - Pipe Location - No Piping
F00 - Pipe External Protection - None
A00 - Tank Internal Protection - None
D01 - Pipe Type - Steel/Carbon Steel/Iron
G00 - Tank Secondary Containment - None
J02 - Dispenser - Suction Dispenser

Tank Location: 1
Tank Type: Steel/Carbon Steel/Iron

Map ID
Direction
Distance
Elevation

MAP FINDINGS

Site

Database(s)

EDR ID Number
EPA ID Number

2564 CRESTON AVE. (Continued)

U003392381

Tank Status: Closed - Removed
Pipe Model: Not reported
Install Date: Not reported
Capacity Gallons: 5000
Tightness Test Method: NN
Date Test: Not reported
Next Test Date: Not reported
Date Tank Closed: 07/01/1993
Register: True
Modified By: TRANSLAT
Last Modified: 04/14/2017
Material Name: #6 fuel oil (on-site consumption)

Tank Number: 001A
Tank Id: 56400
Material Code: 0001
Common Name of Substance: #2 Fuel Oil (On-Site Consumption)

Equipment Records:

D00 - Pipe Type - No Piping
G03 - Tank Secondary Containment - Vault (w/o access)
H00 - Tank Leak Detection - None
L09 - Piping Leak Detection - Exempt Suction Piping
B00 - Tank External Protection - None
C00 - Pipe Location - No Piping
F00 - Pipe External Protection - None
A00 - Tank Internal Protection - None
I04 - Overfill - Product Level Gauge (A/G)

Tank Location: 3
Tank Type: Steel/Carbon Steel/Iron
Tank Status: In Service
Pipe Model: Not reported
Install Date: 02/01/1999
Capacity Gallons: 5000
Tightness Test Method: NN
Date Test: Not reported
Next Test Date: Not reported
Date Tank Closed: Not reported
Register: True
Modified By: DAFRANCI
Last Modified: 03/27/2018
Material Name: #4 fuel oil (on-site consumption)

AL401
East
1/8-1/4
0.232 mi.
1226 ft.

CON EDISON
E FORDHAM RD & 3RD AVE
BRONX, NY 10458
Site 3 of 3 in cluster AL

RCRA NonGen / NLR 1018280268
FINDS NYP004751400
ECHO

Relative:
Lower
Actual:
66 ft.

RCRA NonGen / NLR:
Date form received by agency: 03/15/2015
Facility name: CON EDISON
Facility address: E FORDHAM RD & 3RD AVE
BRONX, NY 10458
EPA ID: NYP004751400
Mailing address: IRVING PL, 15TH FL NE

Map ID
Direction
Distance
Elevation

MAP FINDINGS

Site

Database(s)

EDR ID Number
EPA ID Number

CON EDISON (Continued)

1018280268

NEW YORK, NY 10003
Contact: THOMAS TEELING
Contact address: Not reported
Not reported
Contact country: Not reported
Contact telephone: 212-460-3770
Contact email: Not reported
EPA Region: 02
Classification: Non-Generator
Description: Handler: Non-Generators do not presently generate hazardous waste

Handler Activities Summary:

U.S. importer of hazardous waste: No
Mixed waste (haz. and radioactive): No
Recycler of hazardous waste: No
Transporter of hazardous waste: No
Treater, storer or disposer of HW: No
Underground injection activity: No
On-site burner exemption: No
Furnace exemption: No
Used oil fuel burner: No
Used oil processor: No
User oil refiner: No
Used oil fuel marketer to burner: No
Used oil Specification marketer: No
Used oil transfer facility: No
Used oil transporter: No

Historical Generators:

Date form received by agency: 03/15/2015
Site name: CON EDISON
Classification: Small Quantity Generator

Violation Status: No violations found

FINDS:

Registry ID: 110067704256

Environmental Interest/Information System

RCRAInfo is a national information system that supports the Resource Conservation and Recovery Act (RCRA) program through the tracking of events and activities related to facilities that generate, transport, and treat, store, or dispose of hazardous waste. RCRAInfo allows RCRA program staff to track the notification, permit, compliance, and corrective action activities required under RCRA.

[Click this hyperlink](#) while viewing on your computer to access additional FINDS: detail in the EDR Site Report.

ECHO:

Envid: 1018280268
Registry ID: 110067704256
DFR URL: <http://echo.epa.gov/detailed-facility-report?fid=110067704256>

MAP FINDINGS

Map ID
Direction
Distance
Elevation

Site

Database(s)

EDR ID Number
EPA ID Number

AW402
NE
1/8-1/4
0.233 mi.
1228 ft.

311 E 193RD ST
311 E 193RD ST
BRONX, NY 10458
Site 1 of 9 in cluster AW

NY AST **U003390321**
N/A

Relative:
Lower
Actual:
87 ft.

AST:
Region: STATE
DEC Region: 2
Site Status: Active
Facility Id: 2-213063
Program Type: PBS
UTM X: 593382.67736
UTM Y: 4524234.73600
Expiration Date: 06/07/2020
Site Type: Apartment Building/Office Building

Affiliation Records:
Site Id: 7845
Affiliation Type: Facility Owner
Company Name: JEROME ASSOCIATES, LLC
Contact Type: MEMBER
Contact Name: HALE RICKMAN
Address1: 2800 WEBSTER AVENUE
Address2: Not reported
City: BRONX
State: NY
Zip Code: 10458
Country Code: 001
Phone: (718) 220-4200
EMail: Not reported
Fax Number: Not reported
Modified By: NTFREEMA
Date Last Modified: 2015-06-18

Site Id: 7845
Affiliation Type: Mail Contact
Company Name: JEROME ASSOCIATES, LLC
Contact Type: MEMBER
Contact Name: HALE RICKMAN
Address1: 2800 WEBSTER AVENUE
Address2: Not reported
City: BRONX
State: NY
Zip Code: 10458
Country Code: 001
Phone: (718) 220-4216
EMail: SHIRA@ARCHROCKGROUP.COM
Fax Number: Not reported
Modified By: DMPOKRZY
Date Last Modified: 2018-06-15

Site Id: 7845
Affiliation Type: Facility Operator
Company Name: 311 E 193RD ST
Contact Type: Not reported
Contact Name: RUDY MURILLO
Address1: Not reported
Address2: Not reported
City: Not reported

Map ID
Direction
Distance
Elevation

MAP FINDINGS

Site

Database(s)

EDR ID Number
EPA ID Number

311 E 193RD ST (Continued)

U003390321

State: NN
Zip Code: Not reported
Country Code: 001
Phone: (718) 220-4216
EMail: Not reported
Fax Number: Not reported
Modified By: TRANSLAT
Date Last Modified: 2004-03-04

Site Id: 7845
Affiliation Type: Emergency Contact
Company Name: JEROME ASSOCIATES, LLC
Contact Type: Not reported
Contact Name: HALE RICKMAN
Address1: Not reported
Address2: Not reported
City: Not reported
State: NN
Zip Code: Not reported
Country Code: 001
Phone: (718) 220-4216
EMail: Not reported
Fax Number: Not reported
Modified By: TRANSLAT
Date Last Modified: 2004-03-04

Tank Info:

Tank Number: 001
Tank Id: 18814
Material Code: 0001
Common Name of Substance: #2 Fuel Oil (On-Site Consumption)

Equipment Records:

E00 - Piping Secondary Containment - None
G03 - Tank Secondary Containment - Vault (w/o access)
H00 - Tank Leak Detection - None
J02 - Dispenser - Suction Dispenser
C01 - Pipe Location - Aboveground
I04 - Overfill - Product Level Gauge (A/G)
A00 - Tank Internal Protection - None
D01 - Pipe Type - Steel/Carbon Steel/Iron
K00 - Spill Prevention - None
B00 - Tank External Protection - None
F00 - Pipe External Protection - None
L00 - Piping Leak Detection - None

Tank Location: 1
Tank Type: Steel/Carbon Steel/Iron
Tank Status: In Service
Pipe Model: Not reported
Install Date: 01/02/1999
Capacity Gallons: 1500
Tightness Test Method: NN
Date Test: Not reported
Next Test Date: Not reported
Date Tank Closed: Not reported

Map ID
Direction
Distance
Elevation

MAP FINDINGS

Site

Database(s)

EDR ID Number
EPA ID Number

311 E 193RD ST (Continued)

U003390321

Register: True
Modified By: NTFREEMA
Last Modified: 04/14/2017
Material Name: #2 fuel oil (on-site consumption)

**AX403
NNE
1/8-1/4
0.233 mi.
1229 ft.**

**GOOZ GARDENS CORP.
249 EAST KINGSBRIDGE ROAD
BRONX, NY 10458**

**NY AST A100175582
N/A**

Site 1 of 2 in cluster AX

**Relative:
Higher**

AST:

**Actual:
135 ft.**

Region: STATE
DEC Region: 2
Site Status: Active
Facility Id: 2-605308
Program Type: PBS
UTM X: 593266.30387
UTM Y: 4524392.66184
Expiration Date: 02/27/2021
Site Type: Apartment Building/Office Building

Affiliation Records:

Site Id: 27177
Affiliation Type: Facility Owner
Company Name: GOOZ GARDENS CORP.
Contact Type: MEMBER
Contact Name: RICHARD MAURICE
Address1: P.O. BOX 630103
Address2: Not reported
City: LITTLE NECK
State: NY
Zip Code: 11363
Country Code: 001
Phone: (516) 829-9600
EMail: Not reported
Fax Number: Not reported
Modified By: NTFREEMA
Date Last Modified: 2016-01-12

Site Id: 27177
Affiliation Type: Mail Contact
Company Name: GOOZ GARDENS CORP.
Contact Type: MEMBER
Contact Name: RICHARD MAURICE
Address1: 1461 1ST AVENUE #372
Address2: Not reported
City: NEW YORK
State: NY
Zip Code: 10075
Country Code: 001
Phone: (516) 829-9600
EMail: Not reported
Fax Number: Not reported
Modified By: BVCAMPBE
Date Last Modified: 2010-11-09

Site Id: 27177

Map ID
Direction
Distance
Elevation

MAP FINDINGS

Site

Database(s)

EDR ID Number
EPA ID Number

GOOZ GARDENS CORP. (Continued)

A100175582

Affiliation Type: Facility Operator
Company Name: GOOZ GARDENS CORP.
Contact Type: Not reported
Contact Name: JOHN WATERMAN
Address1: Not reported
Address2: Not reported
City: Not reported
State: NN
Zip Code: Not reported
Country Code: 999
Phone: (646) 996-7110
EMail: Not reported
Fax Number: Not reported
Modified By: CGFREEDM
Date Last Modified: 2010-11-18

Site Id: 27177
Affiliation Type: Emergency Contact
Company Name: GOOZ GARDENS CORP.
Contact Type: Not reported
Contact Name: JOHN WATERMAN
Address1: Not reported
Address2: Not reported
City: Not reported
State: NN
Zip Code: Not reported
Country Code: 999
Phone: (646) 996-7110
EMail: Not reported
Fax Number: Not reported
Modified By: CGFREEDM
Date Last Modified: 2010-11-18

Tank Info:

Tank Number: 001
Tank Id: 59701
Material Code: 0001
Common Name of Substance: #2 Fuel Oil (On-Site Consumption)

Equipment Records:

A00 - Tank Internal Protection - None
B01 - Tank External Protection - Painted/Asphalt Coating
D02 - Pipe Type - Galvanized Steel
F00 - Pipe External Protection - None
H00 - Tank Leak Detection - None
G00 - Tank Secondary Containment - None
J02 - Dispenser - Suction Dispenser
I05 - Overfill - Vent Whistle
C01 - Pipe Location - Aboveground
L00 - Piping Leak Detection - None
Tank Location: 1
Tank Type: Steel/Carbon Steel/Iron
Tank Status: In Service
Pipe Model: Not reported
Install Date: 05/01/1992

Map ID
Direction
Distance
Elevation

MAP FINDINGS

Site

Database(s)

EDR ID Number
EPA ID Number

GOOZ GARDENS CORP. (Continued)

A100175582

Capacity Gallons: 2000
Tightness Test Method: NN
Date Test: Not reported
Next Test Date: Not reported
Date Tank Closed: Not reported
Register: True
Modified By: NTFREEMA
Last Modified: 04/14/2017
Material Name: #2 fuel oil (on-site consumption)

404
South
1/8-1/4
0.234 mi.
1234 ft.

CON EDISON SERVICE BOX: 10535
2358 WEBSTER AVE FRONT OF
BRONX, NY 10456

RCRA NonGen / NLR 1016972523
NY MANIFEST NYP004463006

Relative:
Lower

RCRA NonGen / NLR:

Actual:
49 ft.

Date form received by agency: 04/11/2014
Facility name: CON EDISON SERVICE BOX: 10535
Facility address: 2358 WEBSTER AVE FRONT OF
BRONX, NY 10456
EPA ID: NYP004463006
Mailing address: IRVING PL, 15TH FL NE
NEW YORK, NY 10003
Contact: THOMAS TEELING
Contact address: Not reported
Not reported
Contact country: Not reported
Contact telephone: 212-460-3770
Contact email: Not reported
EPA Region: 02
Classification: Non-Generator
Description: Handler: Non-Generators do not presently generate hazardous waste

Handler Activities Summary:

U.S. importer of hazardous waste: No
Mixed waste (haz. and radioactive): No
Recycler of hazardous waste: No
Transporter of hazardous waste: No
Treater, storer or disposer of HW: No
Underground injection activity: No
On-site burner exemption: No
Furnace exemption: No
Used oil fuel burner: No
Used oil processor: No
User oil refiner: No
Used oil fuel marketer to burner: No
Used oil Specification marketer: No
Used oil transfer facility: No
Used oil transporter: No

Historical Generators:

Date form received by agency: 03/11/2014
Site name: CON EDISON SERVICE BOX: 10535
Classification: Conditionally Exempt Small Quantity Generator

Violation Status: No violations found

Map ID
Direction
Distance
Elevation

MAP FINDINGS

Site

Database(s)

EDR ID Number
EPA ID Number

CON EDISON SERVICE BOX: 10535 (Continued)

1016972523

NY MANIFEST:

Country: USA
EPA ID: NYP004463006
Facility Status: Not reported
Location Address 1: 2358 WEBSTER AV
Code: BP
Location Address 2: SB10535
Total Tanks: Not reported
Location City: BRONX
Location State: NY
Location Zip: 10458
Location Zip 4: Not reported

NY MANIFEST:

EPAID: NYP004463006
Mailing Name: CON EDISON
Mailing Contact: CON EDISON
Mailing Address 1: 4 IRVING ST
Mailing Address 2: 15TH ST
Mailing City: NEW YORK
Mailing State: NY
Mailing Zip: 10003
Mailing Zip 4: Not reported
Mailing Country: USA
Mailing Phone: Not reported

NY MANIFEST:

Document ID: Not reported
Manifest Status: Not reported
seq: Not reported
Year: 2014
Trans1 State ID: NJD003812047
Trans2 State ID: Not reported
Generator Ship Date: 03/11/2014
Trans1 Recv Date: 03/11/2014
Trans2 Recv Date: Not reported
TSD Site Recv Date: 03/17/2014
Part A Recv Date: Not reported
Part B Recv Date: Not reported
Generator EPA ID: NYP004463006
Trans1 EPA ID: Not reported
Trans2 EPA ID: Not reported
TSD ID 1: NJD991291105
TSD ID 2: Not reported
Manifest Tracking Number: 002359707GBF
Import Indicator: N
Export Indicator: N
Discr Quantity Indicator: N
Discr Type Indicator: N
Discr Residue Indicator: N
Discr Partial Reject Indicator: N
Discr Full Reject Indicator: N
Manifest Ref Number: Not reported
Alt Facility RCRA ID: Not reported
Alt Facility Sign Date: Not reported
MGMT Method Type Code: H110
Waste Code: Not reported

Map ID
Direction
Distance
Elevation

MAP FINDINGS

Site

Database(s)

EDR ID Number
EPA ID Number

CON EDISON SERVICE BOX: 10535 (Continued)

1016972523

Waste Code: Not reported
Waste Code: Not reported
Waste Code: Not reported
Waste Code: Not reported
Waste Code: Not reported
Quantity: 500
Units: P - Pounds
Number of Containers: 1
Container Type: TT - Cargo tank, tank trucks
Handling Method: T Chemical, physical, or biological treatment.
Specific Gravity: 1
Waste Code: D008
Waste Code 1_2: Not reported
Waste Code 1_3: Not reported
Waste Code 1_4: Not reported
Waste Code 1_5: Not reported
Waste Code 1_6: Not reported

[Click this hyperlink](#) while viewing on your computer to access
-1 additional NY MANIFEST: record(s) in the EDR Site Report.

AM405
West
1/8-1/4
0.235 mi.
1240 ft.

2442 MORRIS AVENUE
2442 MORRIS AVENUE
BRONX, NY 10468
Site 4 of 5 in cluster AM

NY AST **U003392265**
N/A

Relative:
Higher
Actual:
127 ft.

AST:
Region: STATE
DEC Region: 2
Site Status: Active
Facility Id: 2-295930
Program Type: PBS
UTM X: 592741.28399
UTM Y: 4524014.61228
Expiration Date: 04/20/2022
Site Type: Apartment Building/Office Building

Affiliation Records:
Site Id: 13605
Affiliation Type: Mail Contact
Company Name: LIDIA MANAGEMENT CORP.
Contact Type: Not reported
Contact Name: ANTHONY PISTILLI
Address1: 35-01 30TH AVENUE, SUITE #300
Address2: Not reported
City: ASTORIA
State: NY
Zip Code: 11103
Country Code: 001
Phone: (718) 204-1600
EMail: DAFNE@PISTILLI.COM
Fax Number: Not reported
Modified By: MFLEONAR
Date Last Modified: 2018-04-18

Site Id: 13605

Map ID
Direction
Distance
Elevation

MAP FINDINGS

Site

Database(s)

EDR ID Number
EPA ID Number

2442 MORRIS AVENUE (Continued)

U003392265

Affiliation Type: Facility Operator
Company Name: 2442 MORRIS AVENUE
Contact Type: Not reported
Contact Name: HECTOR
Address1: Not reported
Address2: Not reported
City: Not reported
State: NN
Zip Code: Not reported
Country Code: 001
Phone: (347) 307-1249
EMail: Not reported
Fax Number: Not reported
Modified By: MFLEONAR
Date Last Modified: 2018-04-18

Site Id: 13605
Affiliation Type: Emergency Contact
Company Name: PISTILLI MORRIS AVENUE LLC
Contact Type: Not reported
Contact Name: MICHAEL PISTILLI
Address1: Not reported
Address2: Not reported
City: Not reported
State: NN
Zip Code: Not reported
Country Code: 999
Phone: (914) 819-2604
EMail: Not reported
Fax Number: Not reported
Modified By: MFLEONAR
Date Last Modified: 2018-04-18

Site Id: 13605
Affiliation Type: Facility Owner
Company Name: PISTILLI MORRIS AVENUE LLC
Contact Type: DIRECTOR
Contact Name: JOSEPH PISTILLI
Address1: 35-01 30TH AVENUE, SUITE #300
Address2: Not reported
City: ASTORIA
State: NY
Zip Code: 11103
Country Code: 001
Phone: (718) 204-1600
EMail: Not reported
Fax Number: Not reported
Modified By: MFLEONAR
Date Last Modified: 2018-04-18

Tank Info:

Tank Number: 001
Tank Id: 24239
Material Code: 0001
Common Name of Substance: #2 Fuel Oil (On-Site Consumption)

Map ID
Direction
Distance
Elevation

MAP FINDINGS

Site

Database(s)

EDR ID Number
EPA ID Number

2442 MORRIS AVENUE (Continued)

U003392265

Equipment Records:

J02 - Dispenser - Suction Dispenser
F00 - Pipe External Protection - None
K00 - Spill Prevention - None
D01 - Pipe Type - Steel/Carbon Steel/Iron
A00 - Tank Internal Protection - None
L09 - Piping Leak Detection - Exempt Suction Piping
E00 - Piping Secondary Containment - None
I04 - Overfill - Product Level Gauge (A/G)
C01 - Pipe Location - Aboveground
I05 - Overfill - Vent Whistle
B05 - Tank External Protection - Jacketed
H99 - Tank Leak Detection - Other
G01 - Tank Secondary Containment - Diking (Aboveground)

Tank Location: 1
Tank Type: Steel/Carbon Steel/Iron
Tank Status: In Service
Pipe Model: Not reported
Install Date: 12/01/1921
Capacity Gallons: 4000
Tightness Test Method: -
Date Test: Not reported
Next Test Date: Not reported
Date Tank Closed: Not reported
Register: True
Modified By: MFLEONAR
Last Modified: 04/18/2018
Material Name: #2 fuel oil (on-site consumption)

AO406
ESE
1/8-1/4
0.235 mi.
1243 ft.

4720 THIRD AVE
4720 THIRD AVE
BRONX, NY 10458
Site 4 of 5 in cluster AO

NY AST A100445490
N/A

Relative:
Lower
Actual:
65 ft.

AST:
Region: STATE
DEC Region: 2
Site Status: Unregulated/Closed
Facility Id: 2-612831
Program Type: PBS
UTM X: Not reported
UTM Y: Not reported
Expiration Date: N/A
Site Type: Other

Affiliation Records:

Site Id: 565221
Affiliation Type: Mail Contact
Company Name: CACTUS HOLDINGS
Contact Type: Not reported
Contact Name: PHIL POPOWITZ
Address1: 47-03 METROPOLITAN AVE
Address2: Not reported
City: RIDGEWOOD
State: NY
Zip Code: 11385
Country Code: 001

Map ID
Direction
Distance
Elevation

MAP FINDINGS

Site

Database(s)

EDR ID Number
EPA ID Number

4720 THIRD AVE (Continued)

A100445490

Phone: (718) 417-3770
EMail: PHIL@CACTUSHOLDINGS.COM
Fax Number: Not reported
Modified By: MRBARROW
Date Last Modified: 2018-05-30

Site Id: 565221
Affiliation Type: Emergency Contact
Company Name: 4720 THIRD AVE LLC
Contact Type: Not reported
Contact Name: DOMINICK GISMUNDI
Address1: Not reported
Address2: Not reported
City: Not reported
State: NN
Zip Code: Not reported
Country Code: 999
Phone: (917) 299-3274
EMail: Not reported
Fax Number: Not reported
Modified By: MRBARROW
Date Last Modified: 2018-05-30

Site Id: 565221
Affiliation Type: Facility Operator
Company Name: 4720 THIRD AVE
Contact Type: Not reported
Contact Name: NA
Address1: Not reported
Address2: Not reported
City: Not reported
State: NN
Zip Code: Not reported
Country Code: 001
Phone: (718) 417-3770
EMail: Not reported
Fax Number: Not reported
Modified By: MRBARROW
Date Last Modified: 2017-12-21

Site Id: 565221
Affiliation Type: Facility Owner
Company Name: 4720 THIRD AVE LLC
Contact Type: MANAGING AGENT
Contact Name: PHIL POPOWITZ
Address1: 295 LAFAYETTE STREET, 7TH FL.
Address2: Not reported
City: NEW YORK
State: NY
Zip Code: 10012
Country Code: 001
Phone: (718) 417-3770
EMail: Not reported
Fax Number: Not reported
Modified By: MRBARROW
Date Last Modified: 2018-05-30

Map ID
 Direction
 Distance
 Elevation

MAP FINDINGS

Site

Database(s)

EDR ID Number
 EPA ID Number

4720 THIRD AVE (Continued)

A100445490

Tank Info:

Tank Number: 1
 Tank Id: 274667

Equipment Records:

L09 - Piping Leak Detection - Exempt Suction Piping
 E00 - Piping Secondary Containment - None
 H00 - Tank Leak Detection - None
 F00 - Pipe External Protection - None
 B00 - Tank External Protection - None
 J05 - Dispenser - On Site Heating System (Supply/Return)
 C01 - Pipe Location - Aboveground
 K00 - Spill Prevention - None
 A00 - Tank Internal Protection - None
 D01 - Pipe Type - Steel/Carbon Steel/Iron
 I05 - Overfill - Vent Whistle
 G02 - Tank Secondary Containment - Vault (w/access)

Tank Location: 2
 Tank Type: Steel/Carbon Steel/Iron
 Tank Status: Closed - Removed
 Pipe Model: Not reported
 Install Date: 04/25/1947
 Capacity Gallons: 3000
 Tightness Test Method: -
 Date Test: Not reported
 Next Test Date: Not reported
 Date Tank Closed: 03/26/2018
 Register: True
 Modified By: MRBARROW
 Last Modified: 05/30/2018
 Material Name: #4 fuel oil (on-site consumption)

**AS407
 WNW
 1/8-1/4
 0.236 mi.
 1244 ft.**

**CON EDISON
 58 E 190TH ST
 BRONX, NY 10468
 Site 4 of 13 in cluster AS**

**NY MANIFEST S117058422
 N/A**

**Relative:
 Higher
 Actual:
 123 ft.**

NY MANIFEST:
 Country: USA
 EPA ID: NYP004505368
 Facility Status: Not reported
 Location Address 1: 58 E 190TH ST
 Code: BP
 Location Address 2: SB 8663
 Total Tanks: Not reported
 Location City: BRONX
 Location State: NY
 Location Zip: 10468
 Location Zip 4: Not reported

NY MANIFEST:
 EPAID: NYP004505368
 Mailing Name: CON EDISON
 Mailing Contact: TOM TEELING
 Mailing Address 1: 4 IRVING PLACE - 15TH FLOOR
 Mailing Address 2: Not reported

Map ID
Direction
Distance
Elevation

MAP FINDINGS

Site

Database(s)

EDR ID Number
EPA ID Number

CON EDISON (Continued)

S117058422

Mailing City: NEW YORK
Mailing State: NY
Mailing Zip: 10003
Mailing Zip 4: Not reported
Mailing Country: USA
Mailing Phone: 2124603770

NY MANIFEST:

Document ID: Not reported
Manifest Status: Not reported
seq: Not reported
Year: 2014
Trans1 State ID: NJD003812047
Trans2 State ID: Not reported
Generator Ship Date: 04/18/2014
Trans1 Recv Date: 04/18/2014
Trans2 Recv Date: Not reported
TSD Site Recv Date: 04/25/2014
Part A Recv Date: Not reported
Part B Recv Date: Not reported
Generator EPA ID: NYP004505368
Trans1 EPA ID: Not reported
Trans2 EPA ID: Not reported
TSDF ID 1: NJD991291105
TSDF ID 2: Not reported
Manifest Tracking Number: 002418333GBF
Import Indicator: N
Export Indicator: N
Discr Quantity Indicator: N
Discr Type Indicator: N
Discr Residue Indicator: N
Discr Partial Reject Indicator: N
Discr Full Reject Indicator: N
Manifest Ref Number: Not reported
Alt Facility RCRA ID: Not reported
Alt Facility Sign Date: Not reported
MGMT Method Type Code: H110
Waste Code: Not reported
Waste Code: Not reported
Waste Code: Not reported
Waste Code: Not reported
Waste Code: Not reported
Waste Code: Not reported
Quantity: 75
Units: P - Pounds
Number of Containers: 1
Container Type: TT - Cargo tank, tank trucks
Handling Method: T Chemical, physical, or biological treatment.
Specific Gravity: 1
Waste Code: D008
Waste Code 1_2: Not reported
Waste Code 1_3: Not reported
Waste Code 1_4: Not reported
Waste Code 1_5: Not reported
Waste Code 1_6: Not reported

Map ID
Direction
Distance
Elevation

MAP FINDINGS

Site

Database(s)

EDR ID Number
EPA ID Number

CON EDISON (Continued)

S117058422

[Click this hyperlink](#) while viewing on your computer to access
-1 additional NY MANIFEST: record(s) in the EDR Site Report.

AS408
WNW
1/8-1/4
0.236 mi.
1244 ft.

58 EAST 190TH STREET
58 EAST 190TH STREET
BRONX, NY 10468
Site 5 of 13 in cluster AS

NY AST U003383739
N/A

Relative:
Higher
Actual:
123 ft.

AST:
Region: STATE
DEC Region: 2
Site Status: Active
Facility Id: 2-061786
Program Type: PBS
UTM X: 592858.39645
UTM Y: 4524171.27336
Expiration Date: 11/30/2020
Site Type: Apartment Building/Office Building

Affiliation Records:
Site Id: 1118
Affiliation Type: Mail Contact
Company Name: PARKASH 190 LLC
Contact Type: OWNER
Contact Name: VED PARKASH
Address1: 172-14 89TH AVENUE
Address2: Not reported
City: JAMAICA
State: NY
Zip Code: 11432
Country Code: 001
Phone: (516) 815-8252
EMail: ANURAG.PARKASH@GMAIL.COM
Fax Number: Not reported
Modified By: NTFREEMA
Date Last Modified: 2015-10-01

Site Id: 1118
Affiliation Type: Facility Operator
Company Name: 58 EAST 190TH STREET
Contact Type: Not reported
Contact Name: FAUSTINO BELTRE
Address1: Not reported
Address2: Not reported
City: Not reported
State: NN
Zip Code: Not reported
Country Code: 001
Phone: (917) 952-9931
EMail: Not reported
Fax Number: Not reported
Modified By: NTFREEMA
Date Last Modified: 2015-10-01

Site Id: 1118
Affiliation Type: Emergency Contact
Company Name: PARKASH 190 LLC

Map ID
Direction
Distance
Elevation

MAP FINDINGS

Site

Database(s)

EDR ID Number
EPA ID Number

58 EAST 190TH STREET (Continued)

U003383739

Contact Type: Not reported
Contact Name: VED PARKASH
Address1: Not reported
Address2: Not reported
City: Not reported
State: NN
Zip Code: Not reported
Country Code: 999
Phone: (718) 658-0205
EMail: Not reported
Fax Number: Not reported
Modified By: KXTANG
Date Last Modified: 2007-06-28

Site Id: 1118
Affiliation Type: Facility Owner
Company Name: PARKASH 190 LLC
Contact Type: OWNER
Contact Name: VED PARKASH
Address1: 172-14 89TH AVENUE
Address2: Not reported
City: JAMAICA
State: NY
Zip Code: 11432
Country Code: 001
Phone: (516) 815-8252
EMail: ANURAG.PARKASH@GMAIL.COM
Fax Number: Not reported
Modified By: NTFREEMA
Date Last Modified: 2015-10-01

Tank Info:

Tank Number: 001
Tank Id: 2154
Material Code: 0003
Common Name of Substance: #6 Fuel Oil (On-Site Consumption)

Equipment Records:

E00 - Piping Secondary Containment - None
G03 - Tank Secondary Containment - Vault (w/o access)
H00 - Tank Leak Detection - None
L09 - Piping Leak Detection - Exempt Suction Piping
I04 - Overfill - Product Level Gauge (A/G)
B00 - Tank External Protection - None
F00 - Pipe External Protection - None
C03 - Pipe Location - Aboveground/Underground Combination
J02 - Dispenser - Suction Dispenser
A00 - Tank Internal Protection - None
D01 - Pipe Type - Steel/Carbon Steel/Iron
K00 - Spill Prevention - None

Tank Location: 1
Tank Type: Steel/Carbon Steel/Iron
Tank Status: In Service
Pipe Model: Not reported
Install Date: 05/01/1940

Map ID
Direction
Distance
Elevation

MAP FINDINGS

Site

Database(s)

EDR ID Number
EPA ID Number

58 EAST 190TH STREET (Continued)

U003383739

Capacity Gallons: 3000
Tightness Test Method: NN
Date Test: Not reported
Next Test Date: Not reported
Date Tank Closed: Not reported
Register: True
Modified By: NTFREEMA
Last Modified: 04/14/2017
Material Name: #6 fuel oil (on-site consumption)

AR409
West
1/8-1/4
0.236 mi.
1247 ft.

2403 CRESTON AVE
2403 CRESTON AVE
BRONX, NY
Site 2 of 3 in cluster AR

NY LTANKS **S102673345**
N/A

Relative:
Higher
Actual:
129 ft.

LTANKS:
Facility ID: 9600062
Site ID: 94549
Closed Date: 1993-04-02
Spill Number: 9600062
Spill Date: 1996-04-01
Spill Cause: Tank Overfill
Spill Source: Private Dwelling
Spill Class: C4
Cleanup Ceased: Not reported
SWIS: 0301
Investigator: MMMULQUE
Referred To: Not reported
Reported to Dept: 1996-04-01
CID: 246
Water Affected: Not reported
Spill Notifier: Responsible Party
Last Inspection: Not reported
Recommended Penalty: False
Meets Standard: False
UST Involvement: False
Remediation Phase: 0
Date Entered In Computer: 1996-04-01
Spill Record Last Update: 1996-05-02
Spiller Name: JOHN GOODWIN
Spiller Company: MYSTIC TRANSPORTATION
Spiller Address: 1901 STEINWAY ST
Spiller County: 001
Spiller Contact: SUPERVISOR
Spiller Phone: (718) 365-5393
Spiller Extention: Not reported
DEC Region: 2
DER Facility ID: 84646
DEC Memo: "Prior to Sept, 2004 data translation this spill Lead_DEC Field was MULQUEEN "
Remarks: "driver filled tank at wrong location resulting in overfill - cleanup crew enrout"

All Materials:
Site ID: 94549
Operable Unit ID: 1027771
Operable Unit: 01

Map ID
Direction
Distance
Elevation

MAP FINDINGS

Site

Database(s)

EDR ID Number
EPA ID Number

2403 CRESTON AVE (Continued)

S102673345

Material ID: 353461
Material Code: 0002A
Material Name: #4 fuel oil
Case No.: Not reported
Material FA: Petroleum
Quantity: 5.00
Units: G
Recovered: .00
Oxygenate: Not reported

AR410
West
1/8-1/4
0.236 mi.
1247 ft.

2347 REALTY CORP.
2403 CRESTON AVENUE
NEW YORK, NY 10468

NY AST U003391213
N/A

Site 3 of 3 in cluster AR

Relative:
Higher
Actual:
129 ft.

AST:
Region: STATE
DEC Region: 2
Site Status: Active
Facility Id: 2-335371
Program Type: PBS
UTM X: 592750.83841
UTM Y: 4523852.18042
Expiration Date: 10/02/2017
Site Type: Apartment Building/Office Building

Affiliation Records:
Site Id: 15991
Affiliation Type: Facility Owner
Company Name: 2347 MORRIS REALTY INC
Contact Type: MEMBER
Contact Name: LEO GREEN
Address1: PO BOX 1016
Address2: Not reported
City: BROOKLYN
State: NY
Zip Code: 11211
Country Code: 001
Phone: (718) 599-3828
EMail: BXMANAGER@GMAIL.COM
Fax Number: Not reported
Modified By: BVCAMPBE
Date Last Modified: 2011-09-08

Site Id: 15991
Affiliation Type: Mail Contact
Company Name: 2347 MORRIS REALTY INC
Contact Type: MEMBER
Contact Name: LEO GREEN
Address1: PO BOX 1016
Address2: Not reported
City: BROOKLYN
State: NY
Zip Code: 11211
Country Code: 001
Phone: (718) 599-3828

Map ID
Direction
Distance
Elevation

MAP FINDINGS

Site

Database(s)

EDR ID Number
EPA ID Number

2347 REALTY CORP. (Continued)

U003391213

EMail: BXMANAGER@GMAIL.COM
Fax Number: Not reported
Modified By: BVCAMPBE
Date Last Modified: 2011-09-08

Site Id: 15991
Affiliation Type: Facility Operator
Company Name: 2347 REALTY CORP.
Contact Type: Not reported
Contact Name: EFRAIN GUTIEREZ
Address1: Not reported
Address2: Not reported
City: Not reported
State: NN
Zip Code: Not reported
Country Code: 001
Phone: (347) 494-3478
EMail: Not reported
Fax Number: Not reported
Modified By: BVCAMPBE
Date Last Modified: 2011-09-08

Site Id: 15991
Affiliation Type: Emergency Contact
Company Name: 2347 MORRIS REALTY INC
Contact Type: Not reported
Contact Name: LEO GREEN
Address1: Not reported
Address2: Not reported
City: Not reported
State: NN
Zip Code: Not reported
Country Code: 999
Phone: (719) 299-9000
EMail: Not reported
Fax Number: Not reported
Modified By: BVCAMPBE
Date Last Modified: 2011-09-08

Tank Info:

Tank Number: 001
Tank Id: 20962
Material Code: 0002
Common Name of Substance: #4 Fuel Oil (On-Site Consumption)

Equipment Records:

I04 - Overfill - Product Level Gauge (A/G)
C01 - Pipe Location - Aboveground
G00 - Tank Secondary Containment - None
B00 - Tank External Protection - None
F00 - Pipe External Protection - None
J02 - Dispenser - Suction Dispenser
L09 - Piping Leak Detection - Exempt Suction Piping
A01 - Tank Internal Protection - Epoxy Liner
E00 - Piping Secondary Containment - None

Map ID
 Direction
 Distance
 Elevation

MAP FINDINGS

Site

Database(s)

EDR ID Number
 EPA ID Number

2347 REALTY CORP. (Continued)

U003391213

K00 - Spill Prevention - None
 D01 - Pipe Type - Steel/Carbon Steel/Iron
 H05 - Tank Leak Detection - In-Tank System (ATG)

Tank Location: 1
 Tank Type: Steel/Carbon Steel/Iron
 Tank Status: In Service
 Pipe Model: Not reported
 Install Date: 12/01/1930
 Capacity Gallons: 4000
 Tightness Test Method: NN
 Date Test: Not reported
 Next Test Date: Not reported
 Date Tank Closed: Not reported
 Register: True
 Modified By: KAKYER
 Last Modified: 04/14/2017
 Material Name: #4 fuel oil (on-site consumption)

AY411
North
1/8-1/4
0.237 mi.
1249 ft.

MTA NYCT
2640 GRAND CONCOURSE
BRONX, NY 10458

Site 1 of 2 in cluster AY

RCRA NonGen / NLR **1016454046**
FINDS **NYP000970335**
ECHO
NY MANIFEST

Relative:
Higher

RCRA NonGen / NLR:

Actual:
139 ft.

Date form received by agency: 05/22/2014
 Facility name: MTA NYCT
 Facility address: 2640 GRAND CONCOURSE
 BRONX, NY 10458
 EPA ID: NYP000970335
 Mailing address: BROADWAY RM A27.63
 NEW YORK, NY 10004
 Contact: SHERRY BULKLEY
 Contact address: BROADWAY RM A27.63
 NEW YORK, NY 10004
 Contact country: US
 Contact telephone: 646-252-5774
 Telephone ext.: 5777
 Contact email: Not reported
 EPA Region: 02
 Classification: Non-Generator
 Description: Handler: Non-Generators do not presently generate hazardous waste

Handler Activities Summary:

U.S. importer of hazardous waste: No
 Mixed waste (haz. and radioactive): No
 Recycler of hazardous waste: No
 Transporter of hazardous waste: No
 Treater, storer or disposer of HW: No
 Underground injection activity: No
 On-site burner exemption: No
 Furnace exemption: No
 Used oil fuel burner: No
 Used oil processor: No
 User oil refiner: No
 Used oil fuel marketer to burner: No
 Used oil Specification marketer: No

Map ID
Direction
Distance
Elevation

MAP FINDINGS

Site

Database(s)

EDR ID Number
EPA ID Number

MTA NYCT (Continued)

1016454046

Used oil transfer facility: No
Used oil transporter: No

. Waste code: D008
. Waste name: LEAD

Historical Generators:

Date form received by agency: 02/18/2014
Site name: MTA NYCT
Classification: Small Quantity Generator

. Waste code: D008
. Waste name: LEAD

Violation Status: No violations found

FINDS:

Registry ID: 110058870342

Environmental Interest/Information System

RCRAInfo is a national information system that supports the Resource Conservation and Recovery Act (RCRA) program through the tracking of events and activities related to facilities that generate, transport, and treat, store, or dispose of hazardous waste. RCRAInfo allows RCRA program staff to track the notification, permit, compliance, and corrective action activities required under RCRA.

[Click this hyperlink](#) while viewing on your computer to access additional FINDS: detail in the EDR Site Report.

ECHO:

Envid: 1016454046
Registry ID: 110058870342
DFR URL: <http://echo.epa.gov/detailed-facility-report?fid=110058870342>

NY MANIFEST:

Country: USA
EPA ID: NYP000970335
Facility Status: Not reported
Location Address 1: 2640 GRAND CONCOURSE
Code: BP
Location Address 2: Not reported
Total Tanks: Not reported
Location City: BRONX
Location State: NY
Location Zip: 10458
Location Zip 4: Not reported

NY MANIFEST:

EPAID: NYP000970335
Mailing Name: MTA NYCT
Mailing Contact: MTA NYCT
Mailing Address 1: 2 BROADWAY
Mailing Address 2: RM 18.81
Mailing City: NEW YORK

Map ID
Direction
Distance
Elevation

MAP FINDINGS

Site

Database(s)

EDR ID Number
EPA ID Number

MTA NYCT (Continued)

1016454046

Mailing State: NY
Mailing Zip: 11201
Mailing Zip 4: Not reported
Mailing Country: USA
Mailing Phone: Not reported

NY MANIFEST:

Document ID: Not reported
Manifest Status: Not reported
seq: Not reported
Year: 2014
Trans1 State ID: NJ0000027193
Trans2 State ID: Not reported
Generator Ship Date: 02/19/2014
Trans1 Recv Date: 02/19/2014
Trans2 Recv Date: Not reported
TSD Site Recv Date: 02/19/2014
Part A Recv Date: Not reported
Part B Recv Date: Not reported
Generator EPA ID: NYP000970335
Trans1 EPA ID: Not reported
Trans2 EPA ID: Not reported
TSD ID 1: NJD002200046
TSD ID 2: Not reported
Manifest Tracking Number: 001053485GBF
Import Indicator: N
Export Indicator: N
Discr Quantity Indicator: N
Discr Type Indicator: N
Discr Residue Indicator: N
Discr Partial Reject Indicator: N
Discr Full Reject Indicator: N
Manifest Ref Number: Not reported
Alt Facility RCRA ID: Not reported
Alt Facility Sign Date: Not reported
MGMT Method Type Code: H110
Waste Code: Not reported
Waste Code: Not reported
Waste Code: Not reported
Waste Code: Not reported
Waste Code: Not reported
Waste Code: Not reported
Quantity: 530
Units: G - Gallons (liquids only)* (8.3 pounds)
Number of Containers: 1
Container Type: TT - Cargo tank, tank trucks
Handling Method: T Chemical, physical, or biological treatment.
Specific Gravity: 1
Waste Code: D008
Waste Code 1_2: Not reported
Waste Code 1_3: Not reported
Waste Code 1_4: Not reported
Waste Code 1_5: Not reported
Waste Code 1_6: Not reported

Map ID
Direction
Distance
Elevation

MAP FINDINGS

Site

Database(s)

EDR ID Number
EPA ID Number

MTA NYCT (Continued)

1016454046

[Click this hyperlink](#) while viewing on your computer to access
-1 additional NY MANIFEST: record(s) in the EDR Site Report.

AT412
NNW
1/8-1/4
0.237 mi.
1252 ft.

CON EDISON
2593 GRAND CONCOURSE FRONT OF
BRONX, NY 10468
Site 6 of 10 in cluster AT

NY MANIFEST S117740893
N/A

Relative:
Higher
Actual:
138 ft.

NY MANIFEST:
Country: USA
EPA ID: NYP004740833
Facility Status: Not reported
Location Address 1: F/O 2593 GRAND CONCOURSE
Code: BP
Location Address 2: SB 51576
Total Tanks: Not reported
Location City: BRONX
Location State: NY
Location Zip: 10468
Location Zip 4: Not reported

NY MANIFEST:
EPAID: NYP004740833
Mailing Name: CON EDISON
Mailing Contact: TOM TEELING
Mailing Address 1: 4 IRVING PLACE - 15TH FLOOR
Mailing Address 2: Not reported
Mailing City: NEW YORK
Mailing State: NY
Mailing Zip: 10003
Mailing Zip 4: Not reported
Mailing Country: USA
Mailing Phone: Not reported

NY MANIFEST:
Document ID: Not reported
Manifest Status: Not reported
seq: Not reported
Year: 2015
Trans1 State ID: NJD003812047
Trans2 State ID: Not reported
Generator Ship Date: 03/02/2015
Trans1 Recv Date: 03/02/2015
Trans2 Recv Date: Not reported
TSD Site Recv Date: 03/05/2015
Part A Recv Date: Not reported
Part B Recv Date: Not reported
Generator EPA ID: NYP004740833
Trans1 EPA ID: Not reported
Trans2 EPA ID: Not reported
TSD ID 1: NJD991291105
TSD ID 2: Not reported
Manifest Tracking Number: 002564914GBF
Import Indicator: N
Export Indicator: N
Discr Quantity Indicator: N
Discr Type Indicator: N

Map ID
 Direction
 Distance
 Elevation

MAP FINDINGS

Site

Database(s)

EDR ID Number
 EPA ID Number

CON EDISON (Continued)

S117740893

Discr Residue Indicator: N
 Discr Partial Reject Indicator: N
 Discr Full Reject Indicator: N
 Manifest Ref Number: Not reported
 Alt Facility RCRA ID: Not reported
 Alt Facility Sign Date: Not reported
 MGMT Method Type Code: H110
 Waste Code: Not reported
 Waste Code: Not reported
 Waste Code: Not reported
 Waste Code: Not reported
 Waste Code: Not reported
 Waste Code: Not reported
 Quantity: 500
 Units: P - Pounds
 Number of Containers: 1
 Container Type: TT - Cargo tank, tank trucks
 Handling Method: T Chemical, physical, or biological treatment.
 Specific Gravity: 1
 Waste Code: D008
 Waste Code 1_2: Not reported
 Waste Code 1_3: Not reported
 Waste Code 1_4: Not reported
 Waste Code 1_5: Not reported
 Waste Code 1_6: Not reported

[Click this hyperlink](#) while viewing on your computer to access
 -1 additional NY MANIFEST: record(s) in the EDR Site Report.

**AT413
 NNW
 1/8-1/4
 0.237 mi.
 1252 ft.**

**CON EDISON
 2593 GRAND CONCOURSE FRONT OF
 BRONX, NY 10468**

**RCRA NonGen / NLR 1018279278
 FINDS NYP004740833
 ECHO**

Site 7 of 10 in cluster AT

**Relative:
 Higher
 Actual:
 138 ft.**

RCRA NonGen / NLR:
 Date form received by agency: 03/02/2015
 Facility name: CON EDISON
 Facility address: 2593 GRAND CONCOURSE FRONT OF
 BRONX, NY 10468
 EPA ID: NYP004740833
 Mailing address: IRVING PL, 15TH FL NE
 NEW YORK, NY 10003
 Contact: THOMAS TEELING
 Contact address: Not reported
 Not reported
 Contact country: Not reported
 Contact telephone: 212-460-3770
 Contact email: Not reported
 EPA Region: 02
 Classification: Non-Generator
 Description: Handler: Non-Generators do not presently generate hazardous waste

Handler Activities Summary:
 U.S. importer of hazardous waste: No
 Mixed waste (haz. and radioactive): No

Map ID
Direction
Distance
Elevation

MAP FINDINGS

Site

Database(s)

EDR ID Number
EPA ID Number

CON EDISON (Continued)

1018279278

Recycler of hazardous waste: No
Transporter of hazardous waste: No
Treater, storer or disposer of HW: No
Underground injection activity: No
On-site burner exemption: No
Furnace exemption: No
Used oil fuel burner: No
Used oil processor: No
User oil refiner: No
Used oil fuel marketer to burner: No
Used oil Specification marketer: No
Used oil transfer facility: No
Used oil transporter: No

Historical Generators:

Date form received by agency: 03/02/2015
Site name: CON EDISON
Classification: Large Quantity Generator

Violation Status: No violations found

FINDS:

Registry ID: 110067688504

Environmental Interest/Information System

RCRAInfo is a national information system that supports the Resource Conservation and Recovery Act (RCRA) program through the tracking of events and activities related to facilities that generate, transport, and treat, store, or dispose of hazardous waste. RCRAInfo allows RCRA program staff to track the notification, permit, compliance, and corrective action activities required under RCRA.

[Click this hyperlink](#) while viewing on your computer to access additional FINDS: detail in the EDR Site Report.

ECHO:

Envid: 1018279278
Registry ID: 110067688504
DFR URL: <http://echo.epa.gov/detailed-facility-report?fid=110067688504>

AT414
NNW
1/8-1/4
0.237 mi.
1252 ft.

CON EDISON SERVICE BOX: 15176
2593 GRAND CONCOURSE AVE FRONT OF
BRONX, NY 10451
Site 8 of 10 in cluster AT

RCRA NonGen / NLR 1016972789
NY MANIFEST NYP004465712

Relative:
Higher
Actual:
138 ft.

RCRA NonGen / NLR:
Date form received by agency: 04/13/2014
Facility name: CON EDISON SERVICE BOX: 15176
Facility address: 2593 GRAND CONCOURSE AVE FRONT OF
BRONX, NY 10451
EPA ID: NYP004465712
Mailing address: IRVING PL, 15TH FL NE
NEW YORK, NY 10003
Contact: THOMAS TEELING

Map ID
Direction
Distance
Elevation

MAP FINDINGS

Site

Database(s)

EDR ID Number
EPA ID Number

CON EDISON SERVICE BOX: 15176 (Continued)

1016972789

Contact address: Not reported
Not reported
Contact country: Not reported
Contact telephone: 212-460-3770
Contact email: Not reported
EPA Region: 02
Classification: Non-Generator
Description: Handler: Non-Generators do not presently generate hazardous waste

Handler Activities Summary:

U.S. importer of hazardous waste: No
Mixed waste (haz. and radioactive): No
Recycler of hazardous waste: No
Transporter of hazardous waste: No
Treater, storer or disposer of HW: No
Underground injection activity: No
On-site burner exemption: No
Furnace exemption: No
Used oil fuel burner: No
Used oil processor: No
User oil refiner: No
Used oil fuel marketer to burner: No
Used oil Specification marketer: No
Used oil transfer facility: No
Used oil transporter: No

Historical Generators:

Date form received by agency: 03/13/2014
Site name: CON EDISON SERVICE BOX: 15176
Classification: Conditionally Exempt Small Quantity Generator

Violation Status: No violations found

NY MANIFEST:

Country: USA
EPA ID: NYP004465712
Facility Status: Not reported
Location Address 1: 2593 GRAND CONCOURSE
Code: BP
Location Address 2: SB 15176
Total Tanks: Not reported
Location City: BRONX
Location State: NY
Location Zip: 10458
Location Zip 4: Not reported

NY MANIFEST:

EPAID: NYP004465712
Mailing Name: CON ED
Mailing Contact: TOM TEELING
Mailing Address 1: 4 IRVING PLACE - 15TH FLOOR
Mailing Address 2: Not reported
Mailing City: NEW YORK
Mailing State: NY
Mailing Zip: 10003
Mailing Zip 4: Not reported
Mailing Country: USA

Map ID
Direction
Distance
Elevation

MAP FINDINGS

Site

Database(s)

EDR ID Number
EPA ID Number

CON EDISON SERVICE BOX: 15176 (Continued)

1016972789

Mailing Phone: 2124603770

NY MANIFEST:

Document ID: Not reported
Manifest Status: Not reported
seq: Not reported
Year: 2014
Trans1 State ID: NJD003812047
Trans2 State ID: Not reported
Generator Ship Date: 03/13/2014
Trans1 Recv Date: 03/13/2014
Trans2 Recv Date: Not reported
TSD Site Recv Date: 03/13/2014
Part A Recv Date: Not reported
Part B Recv Date: Not reported
Generator EPA ID: NYP004465712
Trans1 EPA ID: Not reported
Trans2 EPA ID: Not reported
TSD ID 1: NJD991291105
TSD ID 2: Not reported
Manifest Tracking Number: 002219103GBF
Import Indicator: N
Export Indicator: N
Discr Quantity Indicator: N
Discr Type Indicator: N
Discr Residue Indicator: N
Discr Partial Reject Indicator: N
Discr Full Reject Indicator: N
Manifest Ref Number: Not reported
Alt Facility RCRA ID: Not reported
Alt Facility Sign Date: Not reported
MGMT Method Type Code: H110
Waste Code: Not reported
Waste Code: Not reported
Waste Code: Not reported
Waste Code: Not reported
Waste Code: Not reported
Waste Code: Not reported
Quantity: 300
Units: P - Pounds
Number of Containers: 1
Container Type: TT - Cargo tank, tank trucks
Handling Method: T Chemical, physical, or biological treatment.
Specific Gravity: 1
Waste Code: D008
Waste Code 1_2: Not reported
Waste Code 1_3: Not reported
Waste Code 1_4: Not reported
Waste Code 1_5: Not reported
Waste Code 1_6: Not reported

[Click this hyperlink](#) while viewing on your computer to access
-1 additional NY MANIFEST: record(s) in the EDR Site Report.

Map ID
Direction
Distance
Elevation

MAP FINDINGS

Site

Database(s)

EDR ID Number
EPA ID Number

AT415
NNW
1/8-1/4
0.237 mi.
1252 ft.

CON EDISON
2593 GRAND CONCOURSE FRONT OF
BRONX, NY 10468

NJ MANIFEST S120668104
N/A

Site 9 of 10 in cluster AT

Relative:
Higher

NJ MANIFEST:

Actual:
138 ft.

EPA Id: NYP004740833
Mail Address: IRVING PL, 15TH FL NE
Mail City/State/Zip: NEW YORK, NY 10003
Facility Phone: Not reported
Emergency Phone: Not reported
Contact: THOMAS TEELING
Comments: Not reported
SIC Code: Not reported
County: NY005
Municipal: Not reported
Previous EPA Id: Not reported
Gen Flag: Not reported
Trans Flag: Not reported
TSDf Flag: Not reported
Name Change: Not reported
Date Change: Not reported

Manifest:

Manifest Number: 002564914GBF
EPA ID: NYP004740833
Date Shipped: 3/2/2015
TSDf EPA ID: NJD991291105
Transporter EPA ID: NJD003812047
Transporter 2 EPA ID: Not reported
Transporter 3 EPA ID: Not reported
Transporter 4 EPA ID: Not reported
Transporter 5 EPA ID: Not reported
Transporter 6 EPA ID: Not reported
Transporter 7 EPA ID: Not reported
Transporter 8 EPA ID: Not reported
Transporter 9 EPA ID: Not reported
Transporter 10 EPA ID: Not reported
Date Trans1 Transported Waste: Not reported
Date Trans2 Transported Waste: Not reported
Date Trans3 Transported Waste: Not reported
Date Trans4 Transported Waste: Not reported
Date Trans5 Transported Waste: Not reported
Date Trans6 Transported Waste: Not reported
Date Trans7 Transported Waste: Not reported
Date Trans8 Transported Waste: Not reported
Date Trans9 Transported Waste: Not reported
Date Trans10 Transported Waste: Not reported
Date TSDf Received Waste: Not reported
TSDf EPA Facility Name: Not reported
QTY Units: Not reported
Transporter SEQ ID: Not reported
Transporter-1 Date: Not reported
Waste SEQ ID: Not reported
Waste Type Code 2: Not reported
Waste Type Code 3: Not reported
Waste Type Code 4: Not reported
Waste Type Code 5: Not reported
Waste Type Code 6: Not reported

Map ID
Direction
Distance
Elevation

MAP FINDINGS

Site

Database(s)

EDR ID Number
EPA ID Number

CON EDISON (Continued)

S120668104

Date Accepted: Not reported
Manifest Discrepancy Type: Not reported
Data Entry Number: Not reported
Was Load Rejected: NEW YORK, NY 10003
Reason Load Was Rejected: Not reported

AQ416
NNE
1/8-1/4
0.237 mi.
1252 ft.

2608 BRIGGS AVE
2608 BRIGGS AVE
BRONX, NY 10458
Site 2 of 5 in cluster AQ

NY AST **U003388259**
N/A

Relative:
Higher
Actual:
114 ft.

AST:
Region: STATE
DEC Region: 2
Site Status: Active
Facility Id: 2-268585
Program Type: PBS
UTM X: 593292.39293
UTM Y: 4524263.41486
Expiration Date: 03/11/2021
Site Type: Apartment Building/Office Building

Affiliation Records:
Site Id: 11199
Affiliation Type: Mail Contact
Company Name: BRIGGS RESIDENCE LLC
Contact Type: Not reported
Contact Name: ANDREW GURDON
Address1: 1134 EAST 81 STREET
Address2: Not reported
City: BROOKLYN
State: NY
Zip Code: 11236
Country Code: 001
Phone: (917) 916-6450
EMail: Not reported
Fax Number: Not reported
Modified By: MSBAPTIS
Date Last Modified: 2011-07-11

Site Id: 11199
Affiliation Type: Facility Operator
Company Name: 2608 BRIGGS AVE
Contact Type: Not reported
Contact Name: ANDREW GURDON
Address1: Not reported
Address2: Not reported
City: Not reported
State: NN
Zip Code: Not reported
Country Code: 001
Phone: (917) 916-6450
EMail: Not reported
Fax Number: Not reported
Modified By: MSBAPTIS

Map ID
Direction
Distance
Elevation

MAP FINDINGS

Site

Database(s)

EDR ID Number
EPA ID Number

2608 BRIGGS AVE (Continued)

U003388259

Date Last Modified: 2011-07-11

Site Id: 11199
Affiliation Type: Emergency Contact
Company Name: BRIGGS RESIDENCE LLC
Contact Type: Not reported
Contact Name: ANDREW GURDON
Address1: Not reported
Address2: Not reported
City: Not reported
State: NN
Zip Code: Not reported
Country Code: 999
Phone: (917) 916-6450
EMail: Not reported
Fax Number: Not reported
Modified By: MSBAPTIS
Date Last Modified: 2011-07-11

Site Id: 11199
Affiliation Type: Facility Owner
Company Name: BRIGGS RESIDENCE LLC
Contact Type: PRESIDENT
Contact Name: ANDREW GURDON
Address1: 1134 E 81ST ST
Address2: Not reported
City: BROOKLYN
State: NY
Zip Code: 11236
Country Code: 001
Phone: (917) 916-6450
EMail: Not reported
Fax Number: Not reported
Modified By: MRBARROW
Date Last Modified: 2016-05-17

Tank Info:

Tank Number: 001
Tank Id: 13511
Material Code: 0001
Common Name of Substance: #2 Fuel Oil (On-Site Consumption)

Equipment Records:

B05 - Tank External Protection - Jacketed
I05 - Overfill - Vent Whistle
F00 - Pipe External Protection - None
G00 - Tank Secondary Containment - None
J02 - Dispenser - Suction Dispenser
H00 - Tank Leak Detection - None
L09 - Piping Leak Detection - Exempt Suction Piping
A00 - Tank Internal Protection - None
D01 - Pipe Type - Steel/Carbon Steel/Iron
C01 - Pipe Location - Aboveground
I04 - Overfill - Product Level Gauge (A/G)

Tank Location: 1

Map ID
Direction
Distance
Elevation

MAP FINDINGS

Site

Database(s)

EDR ID Number
EPA ID Number

2608 BRIGGS AVE (Continued)

U003388259

Tank Type: Steel/Carbon Steel/Iron
Tank Status: In Service
Pipe Model: Not reported
Install Date: 05/01/1964
Capacity Gallons: 1500
Tightness Test Method: NN
Date Test: Not reported
Next Test Date: Not reported
Date Tank Closed: Not reported
Register: True
Modified By: MRBARROW
Last Modified: 04/14/2017
Material Name: #2 fuel oil (on-site consumption)

AZ417
West
1/8-1/4
0.237 mi.
1253 ft.

2438 MORRIS AVE
2438 MORRIS AVE
BRONX, NY 10468

NY AST **U003390141**
N/A

Site 1 of 2 in cluster AZ

Relative:
Higher
Actual:
128 ft.

AST:
Region: STATE
DEC Region: 2
Site Status: Active
Facility Id: 2-321389
Program Type: PBS
UTM X: 592720.08636
UTM Y: 4523970.18060
Expiration Date: 08/17/2022
Site Type: Apartment Building/Office Building

Affiliation Records:
Site Id: 14932
Affiliation Type: Facility Owner
Company Name: COPPERFIELD ENTERPRISES INC
Contact Type: PRESIDENT
Contact Name: BARRY M. FISHMAN
Address1: PO BOX 330
Address2: Not reported
City: NY
State: NY
Zip Code: 10040
Country Code: 001
Phone: (212) 942-1700
EMail: Not reported
Fax Number: Not reported
Modified By: KXTANG
Date Last Modified: 2007-05-15

Site Id: 14932
Affiliation Type: Mail Contact
Company Name: COPPERFIELD ENTERPRISES INC
Contact Type: PRESIDENT
Contact Name: BARRY M. FISHMAN
Address1: PO BOX 330
Address2: Not reported
City: NY
State: NY

Map ID
Direction
Distance
Elevation

MAP FINDINGS

Site

Database(s)

EDR ID Number
EPA ID Number

2438 MORRIS AVE (Continued)

U003390141

Zip Code: 10040
Country Code: 001
Phone: (212) 942-1700
EMail: Not reported
Fax Number: Not reported
Modified By: KXTANG
Date Last Modified: 2007-05-15

Site Id: 14932
Affiliation Type: Facility Operator
Company Name: 2438 MORRIS AVE
Contact Type: Not reported
Contact Name: PABLO RAMOS
Address1: Not reported
Address2: Not reported
City: Not reported
State: NN
Zip Code: Not reported
Country Code: 001
Phone: (917) 609-6962
EMail: Not reported
Fax Number: Not reported
Modified By: DMPOKRZY
Date Last Modified: 2017-09-21

Site Id: 14932
Affiliation Type: Emergency Contact
Company Name: COPPERFIELD ENTERPRISES INC
Contact Type: Not reported
Contact Name: BARRY M FISHMAN
Address1: Not reported
Address2: Not reported
City: Not reported
State: NN
Zip Code: Not reported
Country Code: 001
Phone: (212) 942-1700
EMail: Not reported
Fax Number: Not reported
Modified By: TRANSLAT
Date Last Modified: 2004-03-04

Tank Info:

Tank Number: 001
Tank Id: 18428
Material Code: 0002
Common Name of Substance: #4 Fuel Oil (On-Site Consumption)

Equipment Records:

A00 - Tank Internal Protection - None
D01 - Pipe Type - Steel/Carbon Steel/Iron
K00 - Spill Prevention - None
G00 - Tank Secondary Containment - None
J02 - Dispenser - Suction Dispenser
H00 - Tank Leak Detection - None

Map ID
Direction
Distance
Elevation

MAP FINDINGS

Site

Database(s)

EDR ID Number
EPA ID Number

2438 MORRIS AVE (Continued)

U003390141

L09 - Piping Leak Detection - Exempt Suction Piping
B00 - Tank External Protection - None
F00 - Pipe External Protection - None
C01 - Pipe Location - Aboveground
I04 - Overfill - Product Level Gauge (A/G)

Tank Location: 1
Tank Type: Steel/Carbon Steel/Iron
Tank Status: In Service
Pipe Model: Not reported
Install Date: 01/01/1929
Capacity Gallons: 5000
Tightness Test Method: -
Date Test: Not reported
Next Test Date: Not reported
Date Tank Closed: Not reported
Register: True
Modified By: DMPOKRZY
Last Modified: 09/21/2017
Material Name: #2 fuel oil (on-site consumption)

AQ418
NNE
1/8-1/4
0.238 mi.
1257 ft.

2601-2609 BAINBRIDGE AVE LLC
2601 BAINBRIDGE AVENUE
BRONX, NY 10458

NY AST **A100291959**
N/A

Site 3 of 5 in cluster AQ

Relative:
Higher
Actual:
98 ft.

AST:
Region: STATE
DEC Region: 2
Site Status: Active
Facility Id: 2-609358
Program Type: PBS
UTM X: 593328.55274
UTM Y: 4524285.91609
Expiration Date: 11/07/2022
Site Type: Apartment Building/Office Building

Affiliation Records:
Site Id: 31202
Affiliation Type: Mail Contact
Company Name: 2601-2609 BAINBRIDGE AVE LLC
Contact Type: Not reported
Contact Name: Not reported
Address1: 560 WEST 180TH STREET, SUITE #306
Address2: Not reported
City: NEW YORK
State: NY
Zip Code: 10033
Country Code: 001
Phone: (212) 923-4840
EMail: INDHIRA@PARKAVEMGMT.COM
Fax Number: Not reported
Modified By: MFLEONAR
Date Last Modified: 2018-04-23

Site Id: 31202
Affiliation Type: Facility Operator
Company Name: 2601-2609 BAINBRIDGE AVE LLC

Map ID
Direction
Distance
Elevation

MAP FINDINGS

Site

Database(s)

EDR ID Number
EPA ID Number

2601-2609 BAINBRIDGE AVE LLC (Continued)

A100291959

Contact Type: Not reported
Contact Name: RAMON DELA CRUZ
Address1: Not reported
Address2: Not reported
City: Not reported
State: NN
Zip Code: Not reported
Country Code: 001
Phone: (212) 923-4840
EMail: Not reported
Fax Number: Not reported
Modified By: MFLEONAR
Date Last Modified: 2018-04-23

Site Id: 31202
Affiliation Type: Emergency Contact
Company Name: 2601-2609 BAINBRIDGE AVE LLC
Contact Type: Not reported
Contact Name: JORGE G.
Address1: Not reported
Address2: Not reported
City: Not reported
State: NN
Zip Code: Not reported
Country Code: 999
Phone: (212) 923-4840
EMail: Not reported
Fax Number: Not reported
Modified By: MFLEONAR
Date Last Modified: 2018-04-23

Site Id: 31202
Affiliation Type: Facility Owner
Company Name: 2601-2609 BAINBRIDGE AVE LLC
Contact Type: MANAGING AGENT
Contact Name: MAURICE MCKENZIE
Address1: 560 WEST 180TH STREET, SUITE #306
Address2: Not reported
City: NEW YORK
State: NY
Zip Code: 10033
Country Code: 001
Phone: (212) 923-4840
EMail: Not reported
Fax Number: Not reported
Modified By: MFLEONAR
Date Last Modified: 2018-04-23

Tank Info:

Tank Number: 001
Tank Id: 67222
Material Code: 0001
Common Name of Substance: #2 Fuel Oil (On-Site Consumption)

Equipment Records:

Map ID
Direction
Distance
Elevation

MAP FINDINGS

Site

Database(s)

EDR ID Number
EPA ID Number

2601-2609 BAINBRIDGE AVE LLC (Continued)

A100291959

B00 - Tank External Protection - None
F00 - Pipe External Protection - None
A00 - Tank Internal Protection - None
K00 - Spill Prevention - None
G00 - Tank Secondary Containment - None
C01 - Pipe Location - Aboveground
J00 - Dispenser - None
E00 - Piping Secondary Containment - None
H00 - Tank Leak Detection - None
I05 - Overfill - Vent Whistle
D00 - Pipe Type - No Piping
L00 - Piping Leak Detection - None

Tank Location: 1
Tank Type: Steel Tank in Concrete
Tank Status: In Service
Pipe Model: Not reported
Install Date: 01/01/1992
Capacity Gallons: 1500
Tightness Test Method: -
Date Test: Not reported
Next Test Date: Not reported
Date Tank Closed: Not reported
Register: True
Modified By: MFLEONAR
Last Modified: 04/23/2018
Material Name: #2 fuel oil (on-site consumption)

AV419
SSW
1/8-1/4
0.238 mi.
1257 ft.

CON EDISON SERVICE BOX: 16238
2334 TIEBOUT AVE FRONT OF
BRONX, NY 10457

RCRA NonGen / NLR 1017775590
FINDS NYP004534293

Site 3 of 5 in cluster AV

Relative:
Higher

RCRA NonGen / NLR:

Actual:
111 ft.

Date form received by agency: 06/16/2014
Facility name: CON EDISON SERVICE BOX: 16238
Facility address: 2334 TIEBOUT AVE FRONT OF
BRONX, NY 10457
EPA ID: NYP004534293
Mailing address: IRVING PL, 15TH FL NE
NEW YORK, NY 10003
Contact: THOMAS TEELING
Contact address: Not reported
Not reported
Contact country: Not reported
Contact telephone: 212-460-3770
Contact email: Not reported
EPA Region: 02
Classification: Non-Generator
Description: Handler: Non-Generators do not presently generate hazardous waste

Handler Activities Summary:

U.S. importer of hazardous waste: No
Mixed waste (haz. and radioactive): No
Recycler of hazardous waste: No
Transporter of hazardous waste: No
Treater, storer or disposer of HW: No

Map ID
 Direction
 Distance
 Elevation

MAP FINDINGS

Site

Database(s)

EDR ID Number
 EPA ID Number

CON EDISON SERVICE BOX: 16238 (Continued)

1017775590

Underground injection activity: No
 On-site burner exemption: No
 Furnace exemption: No
 Used oil fuel burner: No
 Used oil processor: No
 User oil refiner: No
 Used oil fuel marketer to burner: No
 Used oil Specification marketer: No
 Used oil transfer facility: No
 Used oil transporter: No

Historical Generators:

Date form received by agency: 05/16/2014
 Site name: CON EDISON
 Classification: Large Quantity Generator

Date form received by agency: 05/16/2014
 Site name: CON EDISON
 Classification: Not a generator, verified

Violation Status: No violations found

FINDS:

Registry ID: 110063779549

Environmental Interest/Information System

RCRAInfo is a national information system that supports the Resource Conservation and Recovery Act (RCRA) program through the tracking of events and activities related to facilities that generate, transport, and treat, store, or dispose of hazardous waste. RCRAInfo allows RCRA program staff to track the notification, permit, compliance, and corrective action activities required under RCRA.

[Click this hyperlink](#) while viewing on your computer to access additional FINDS: detail in the EDR Site Report.

AV420
 SSW
 1/8-1/4
 0.238 mi.
 1257 ft.

**CON EDISON
 2334 TIEBOUT AVE FRONT OF
 BRONX, NY 10457**

**NY AST U003385156
 NY MANIFEST N/A**

Site 4 of 5 in cluster AV

Relative:
 Higher
 Actual:
 111 ft.

AST:
 Region: STATE
 DEC Region: 2
 Site Status: Active
 Facility Id: 2-097780
 Program Type: PBS
 UTM X: 593013.38409
 UTM Y: 4523553.50200
 Expiration Date: 05/07/2022
 Site Type: Apartment Building/Office Building

Affiliation Records:
 Site Id: 2811
 Affiliation Type: Facility Owner

Map ID
Direction
Distance
Elevation

MAP FINDINGS

Site

Database(s)

EDR ID Number
EPA ID Number

CON EDISON (Continued)

U003385156

Company Name: TIEBOUT ESTATES, LLC C/O DAVID GREENBERG REAL ESTA
Contact Type: AGENT
Contact Name: DAVID GREENBERG
Address1: 55 NORTHERN BOULEVARD SUITE 408
Address2: Not reported
City: GREAT NECK
State: NY
Zip Code: 11021
Country Code: 001
Phone: (718) 224-7500
EMail: DAVID@GREENBERGRE.COM
Fax Number: Not reported
Modified By: JAAVERSA
Date Last Modified: 2017-07-25

Site Id: 2811
Affiliation Type: Mail Contact
Company Name: TIEBOUT ESTATES, LLC C/O DAVID GREENBERG REAL ESTA
Contact Type: AGENT
Contact Name: DAVID GREENBERG
Address1: 55 NORTHERN BOULEVARD SUITE 408
Address2: Not reported
City: GREAT NECK
State: NY
Zip Code: 11021
Country Code: 001
Phone: (718) 224-7500
EMail: DAVID@GREENBERGRE.COM
Fax Number: Not reported
Modified By: JAAVERSA
Date Last Modified: 2017-07-25

Site Id: 2811
Affiliation Type: Facility Operator
Company Name: TIEBOUT ESTATES, LLC
Contact Type: Not reported
Contact Name: CARLOS HERNANDEZ
Address1: Not reported
Address2: Not reported
City: Not reported
State: NN
Zip Code: Not reported
Country Code: 001
Phone: (917) 224-1293
EMail: Not reported
Fax Number: Not reported
Modified By: JAAVERSA
Date Last Modified: 2017-07-25

Site Id: 2811
Affiliation Type: Emergency Contact
Company Name: TIEBOUT ESTATES, LLC C/O DAVID GREENBERG REAL ESTA
Contact Type: Not reported
Contact Name: DAVID GREENBERG
Address1: Not reported
Address2: Not reported
City: Not reported

Map ID
Direction
Distance
Elevation

MAP FINDINGS

Site

Database(s)

EDR ID Number
EPA ID Number

CON EDISON (Continued)

U003385156

State: NN
Zip Code: Not reported
Country Code: 999
Phone: (718) 974-1677
EMail: Not reported
Fax Number: Not reported
Modified By: JAAVERSA
Date Last Modified: 2017-07-25

Tank Info:

Tank Number: 001
Tank Id: 5146
Material Code: 0003
Common Name of Substance: #6 Fuel Oil (On-Site Consumption)

Equipment Records:

G00 - Tank Secondary Containment - None
J02 - Dispenser - Suction Dispenser
A00 - Tank Internal Protection - None
D01 - Pipe Type - Steel/Carbon Steel/Iron
K00 - Spill Prevention - None
B00 - Tank External Protection - None
C00 - Pipe Location - No Piping
F00 - Pipe External Protection - None
E00 - Piping Secondary Containment - None
H00 - Tank Leak Detection - None
L09 - Piping Leak Detection - Exempt Suction Piping
I04 - Overfill - Product Level Gauge (A/G)

Tank Location: 1
Tank Type: Steel/Carbon Steel/Iron
Tank Status: In Service
Pipe Model: Not reported
Install Date: 08/01/1945
Capacity Gallons: 3000
Tightness Test Method: -
Date Test: Not reported
Next Test Date: Not reported
Date Tank Closed: Not reported
Register: True
Modified By: JAAVERSA
Last Modified: 07/25/2017
Material Name: #2 fuel oil (on-site consumption)

NY MANIFEST:

Country: USA
EPA ID: NYP004534293
Facility Status: Not reported
Location Address 1: 2334 TIEBOUT AVE
Code: BP
Location Address 2: SB 16238
Total Tanks: Not reported
Location City: BRONX
Location State: NY
Location Zip: 10458
Location Zip 4: Not reported

Map ID
Direction
Distance
Elevation

MAP FINDINGS

Site

Database(s)

EDR ID Number
EPA ID Number

CON EDISON (Continued)

U003385156

NY MANIFEST:

EPAID: NYP004534293
Mailing Name: CON EDISON
Mailing Contact: TOM TEELING
Mailing Address 1: 4 IRVING PLACE 15TH FLOOR
Mailing Address 2: Not reported
Mailing City: NEW YORK
Mailing State: NY
Mailing Zip: 10003
Mailing Zip 4: Not reported
Mailing Country: USA
Mailing Phone: Not reported

NY MANIFEST:

Document ID: Not reported
Manifest Status: Not reported
seq: Not reported
Year: 2014
Trans1 State ID: NJD003812047
Trans2 State ID: Not reported
Generator Ship Date: 05/16/2014
Trans1 Recv Date: 05/16/2014
Trans2 Recv Date: Not reported
TSD Site Recv Date: 05/16/2014
Part A Recv Date: Not reported
Part B Recv Date: Not reported
Generator EPA ID: NYP004534293
Trans1 EPA ID: Not reported
Trans2 EPA ID: Not reported
TSD ID 1: NJD991291105
TSD ID 2: Not reported
Manifest Tracking Number: 002422819GBF
Import Indicator: N
Export Indicator: N
Discr Quantity Indicator: N
Discr Type Indicator: N
Discr Residue Indicator: N
Discr Partial Reject Indicator: N
Discr Full Reject Indicator: N
Manifest Ref Number: Not reported
Alt Facility RCRA ID: Not reported
Alt Facility Sign Date: Not reported
MGMT Method Type Code: H110
Waste Code: Not reported
Waste Code: Not reported
Waste Code: Not reported
Waste Code: Not reported
Waste Code: Not reported
Waste Code: Not reported
Quantity: 500
Units: P - Pounds
Number of Containers: 1
Container Type: TT - Cargo tank, tank trucks
Handling Method: T Chemical, physical, or biological treatment.
Specific Gravity: 1
Waste Code: D008

Map ID
Direction
Distance
Elevation

MAP FINDINGS

Site

Database(s)

EDR ID Number
EPA ID Number

CON EDISON (Continued)

U003385156

Waste Code 1_2: Not reported
Waste Code 1_3: Not reported
Waste Code 1_4: Not reported
Waste Code 1_5: Not reported
Waste Code 1_6: Not reported

[Click this hyperlink](#) while viewing on your computer to access
-1 additional NY MANIFEST: record(s) in the EDR Site Report.

AN421
WSW
1/8-1/4
0.239 mi.
1260 ft.

2380 CRESTON AVE ASSOC LLC
2380 CRESTON AVE
BRONX, NY 10468
Site 5 of 8 in cluster AN

NY AST U003393813
N/A

Relative:
Higher
Actual:
130 ft.

AST:
Region: STATE
DEC Region: 2
Site Status: Active
Facility Id: 2-345571
Program Type: PBS
UTM X: 592758.91131
UTM Y: 4523819.11988
Expiration Date: 12/14/2022
Site Type: Apartment Building/Office Building

Affiliation Records:
Site Id: 16862
Affiliation Type: Facility Owner
Company Name: 2380 CRESTON AVE ASSOC
Contact Type: MEMBER
Contact Name: PHILLIP SAMAROO
Address1: PO BOX 706
Address2: Not reported
City: NEW CITY
State: NY
Zip Code: 10956
Country Code: 001
Phone: (845) 708-7890
EMail: Not reported
Fax Number: Not reported
Modified By: DMPOKRZY
Date Last Modified: 2017-11-14

Site Id: 16862
Affiliation Type: Mail Contact
Company Name: 2380 CRESTON AVE ASSOC
Contact Type: MEMBER
Contact Name: PHILLIP SAMAROO
Address1: PO BOX 706
Address2: Not reported
City: NEW CITY
State: NY
Zip Code: 10956
Country Code: 001
Phone: (845) 708-7890
EMail: Not reported

Map ID
Direction
Distance
Elevation

MAP FINDINGS

Site

Database(s)

EDR ID Number
EPA ID Number

2380 CRESTON AVE ASSOC LLC (Continued)

U003393813

Fax Number: Not reported
Modified By: DMPOKRZY
Date Last Modified: 2017-11-14

Site Id: 16862
Affiliation Type: Facility Operator
Company Name: 2380 CRESTON AVE ASSOC LLC
Contact Type: Not reported
Contact Name: WALTER SANTIAGO
Address1: Not reported
Address2: Not reported
City: Not reported
State: NN
Zip Code: Not reported
Country Code: 001
Phone: (347) 818-5734
EMail: Not reported
Fax Number: Not reported
Modified By: MSBAPTIS
Date Last Modified: 2012-12-27

Site Id: 16862
Affiliation Type: Emergency Contact
Company Name: 2380 CRESTON AVE ASSOC
Contact Type: Not reported
Contact Name: PHILIP SAMAROO
Address1: Not reported
Address2: Not reported
City: Not reported
State: NN
Zip Code: Not reported
Country Code: 999
Phone: (845) 708-7890
EMail: Not reported
Fax Number: Not reported
Modified By: DMPOKRZY
Date Last Modified: 2017-11-14

Tank Info:

Tank Number: 001
Tank Id: 32795
Material Code: 0001
Common Name of Substance: #2 Fuel Oil (On-Site Consumption)

Equipment Records:

J02 - Dispenser - Suction Dispenser
F00 - Pipe External Protection - None
B00 - Tank External Protection - None
G02 - Tank Secondary Containment - Vault (w/access)
L09 - Piping Leak Detection - Exempt Suction Piping
K01 - Spill Prevention - Catch Basin
A00 - Tank Internal Protection - None
D01 - Pipe Type - Steel/Carbon Steel/Iron
I04 - Overfill - Product Level Gauge (A/G)
C01 - Pipe Location - Aboveground

Map ID
Direction
Distance
Elevation

MAP FINDINGS

Site

Database(s)

EDR ID Number
EPA ID Number

2380 CRESTON AVE ASSOC LLC (Continued)

U003393813

H05 - Tank Leak Detection - In-Tank System (ATG)
Tank Location: 1
Tank Type: Steel/Carbon Steel/Iron
Tank Status: In Service
Pipe Model: Not reported
Install Date: 01/01/1945
Capacity Gallons: 3000
Tightness Test Method: NN
Date Test: Not reported
Next Test Date: Not reported
Date Tank Closed: Not reported
Register: True
Modified By: msbaptis
Last Modified: 04/14/2017
Material Name: #2 fuel oil (on-site consumption)

AU422
SSE
1/8-1/4
0.239 mi.
1261 ft.

CON EDISON SERVICE BOX: 20904
4654 E PARK AVE FRONT OF
BRONX, NY 10458
Site 2 of 6 in cluster AU

RCRA NonGen / NLR **1017773433**
NYP004512141

Relative:
Lower
Actual:
59 ft.

RCRA NonGen / NLR:
Date form received by agency: 05/25/2014
Facility name: CON EDISON SERVICE BOX: 20904
Facility address: 4654 E PARK AVE FRONT OF
BRONX, NY 10458
EPA ID: NYP004512141
Mailing address: IRVING PL, 15TH FL NE
NEW YORK, NY 10003
Contact: THOMAS TEELING
Contact address: Not reported
Not reported
Contact country: Not reported
Contact telephone: 212-460-3770
Contact email: Not reported
EPA Region: 02
Classification: Non-Generator
Description: Handler: Non-Generators do not presently generate hazardous waste

Handler Activities Summary:

U.S. importer of hazardous waste: No
Mixed waste (haz. and radioactive): No
Recycler of hazardous waste: No
Transporter of hazardous waste: No
Treater, storer or disposer of HW: No
Underground injection activity: No
On-site burner exemption: No
Furnace exemption: No
Used oil fuel burner: No
Used oil processor: No
User oil refiner: No
Used oil fuel marketer to burner: No
Used oil Specification marketer: No
Used oil transfer facility: No
Used oil transporter: No

Map ID
Direction
Distance
Elevation

MAP FINDINGS

Site

Database(s)

EDR ID Number
EPA ID Number

CON EDISON SERVICE BOX: 20904 (Continued)

1017773433

Historical Generators:

Date form received by agency: 04/25/2014
Site name: CON EDISON
Classification: Large Quantity Generator

Date form received by agency: 04/25/2014
Site name: CON EDISON
Classification: Not a generator, verified

Violation Status: No violations found

AU423
SSE
1/8-1/4
0.239 mi.
1261 ft.

CON EDISON
4654 E PARK AVE FRONT OF
BRONX, NY 10458

NY MANIFEST **S117059072**
N/A

Site 3 of 6 in cluster AU

Relative:
Lower

Actual:
59 ft.

NY MANIFEST:
Country: USA
EPA ID: NYP004512141
Facility Status: Not reported
Location Address 1: 4654 E PARK AVE
Code: BP
Location Address 2: SB 20904
Total Tanks: Not reported
Location City: BRONX
Location State: NY
Location Zip: 10457
Location Zip 4: Not reported

NY MANIFEST:
EPAID: NYP004512141
Mailing Name: CON EDISON
Mailing Contact: TOM TEELING
Mailing Address 1: 4 IRVING PLACE - 15TH FLOOR
Mailing Address 2: Not reported
Mailing City: NEW YORK
Mailing State: NY
Mailing Zip: 10003
Mailing Zip 4: Not reported
Mailing Country: USA
Mailing Phone: 2124603770

NY MANIFEST:
Document ID: Not reported
Manifest Status: Not reported
seq: Not reported
Year: 2014
Trans1 State ID: NJD003812047
Trans2 State ID: Not reported
Generator Ship Date: 04/25/2014
Trans1 Recv Date: 04/25/2014
Trans2 Recv Date: Not reported
TSD Site Recv Date: 04/25/2014
Part A Recv Date: Not reported
Part B Recv Date: Not reported
Generator EPA ID: NYP004512141
Trans1 EPA ID: Not reported

Map ID
 Direction
 Distance
 Elevation

MAP FINDINGS

Site

Database(s)

EDR ID Number
 EPA ID Number

CON EDISON (Continued)

S117059072

Trans2 EPA ID: Not reported
 TSD ID 1: NJD991291105
 TSD ID 2: Not reported
 Manifest Tracking Number: 002418370GBF
 Import Indicator: N
 Export Indicator: N
 Discr Quantity Indicator: N
 Discr Type Indicator: N
 Discr Residue Indicator: N
 Discr Partial Reject Indicator: N
 Discr Full Reject Indicator: N
 Manifest Ref Number: Not reported
 Alt Facility RCRA ID: Not reported
 Alt Facility Sign Date: Not reported
 MGMT Method Type Code: H110
 Waste Code: Not reported
 Waste Code: Not reported
 Waste Code: Not reported
 Waste Code: Not reported
 Waste Code: Not reported
 Waste Code: Not reported
 Quantity: 300
 Units: P - Pounds
 Number of Containers: 1
 Container Type: TT - Cargo tank, tank trucks
 Handling Method: T Chemical, physical, or biological treatment.
 Specific Gravity: 1
 Waste Code: D008
 Waste Code 1_2: Not reported
 Waste Code 1_3: Not reported
 Waste Code 1_4: Not reported
 Waste Code 1_5: Not reported
 Waste Code 1_6: Not reported

[Click this hyperlink](#) while viewing on your computer to access
 -1 additional NY MANIFEST: record(s) in the EDR Site Report.

**AW424
 NE
 1/8-1/4
 0.239 mi.
 1263 ft.**

**CON EDISON
 2600 MARION AVE
 BRONX, NY 10458
 Site 2 of 9 in cluster AW**

**NJ MANIFEST S120669853
 N/A**

**Relative:
 Lower
 Actual:
 80 ft.**

NJ MANIFEST:
 EPA Id: NYP004760864
 Mail Address: IRVING PL 15TH FL NE
 Mail City/State/Zip: NEW YORK, NY 10003
 Facility Phone: Not reported
 Emergency Phone: Not reported
 Contact: THOMAS TEELING
 Comments: Not reported
 SIC Code: Not reported
 County: NY005
 Municipal: Not reported
 Previous EPA Id: Not reported
 Gen Flag: Not reported
 Trans Flag: Not reported

Map ID
Direction
Distance
Elevation

MAP FINDINGS

Site

Database(s)

EDR ID Number
EPA ID Number

CON EDISON (Continued)

S120669853

TSD Flag: Not reported
Name Change: Not reported
Date Change: Not reported

Manifest:
Manifest Number: 002660881GBF
EPA ID: NYP004760864
Date Shipped: 3/31/2015
TSD EPA ID: NJD991291105
Transporter EPA ID: NJD003812047
Transporter 2 EPA ID: Not reported
Transporter 3 EPA ID: Not reported
Transporter 4 EPA ID: Not reported
Transporter 5 EPA ID: Not reported
Transporter 6 EPA ID: Not reported
Transporter 7 EPA ID: Not reported
Transporter 8 EPA ID: Not reported
Transporter 9 EPA ID: Not reported
Transporter 10 EPA ID: Not reported
Date Trans1 Transported Waste: Not reported
Date Trans2 Transported Waste: Not reported
Date Trans3 Transported Waste: Not reported
Date Trans4 Transported Waste: Not reported
Date Trans5 Transported Waste: Not reported
Date Trans6 Transported Waste: Not reported
Date Trans7 Transported Waste: Not reported
Date Trans8 Transported Waste: Not reported
Date Trans9 Transported Waste: Not reported
Date Trans10 Transported Waste: Not reported
Date TSD Received Waste: Not reported
TSD EPA Facility Name: Not reported
QTY Units: Not reported
Transporter SEQ ID: Not reported
Transporter-1 Date: Not reported
Waste SEQ ID: Not reported
Waste Type Code 2: Not reported
Waste Type Code 3: Not reported
Waste Type Code 4: Not reported
Waste Type Code 5: Not reported
Waste Type Code 6: Not reported
Date Accepted: Not reported
Manifest Discrepancy Type: Not reported
Data Entry Number: Not reported
Was Load Rejected: NEW YORK, NY 10003
Reason Load Was Rejected: Not reported

**AW425
NE
1/8-1/4
0.239 mi.
1263 ft.**

**CON EDISON
2600 MARION AVE
BRONX, NY 10458
Site 3 of 9 in cluster AW**

**RCRA NonGen / NLR 1019901342
NYP004760864**

**Relative:
Lower
Actual:
80 ft.**

RCRA NonGen / NLR:
Date form received by agency: 03/31/2015
Facility name: CON EDISON
Facility address: 2600 MARION AVE

Map ID
Direction
Distance
Elevation

MAP FINDINGS

Site

Database(s)

EDR ID Number
EPA ID Number

CON EDISON (Continued)

1019901342

BRONX, NY 10458
EPA ID: NYP004760864
Mailing address: IRVING PL 15TH FL NE
NEW YORK, NY 10003
Contact: THOMAS TEELING
Contact address: Not reported
Not reported
Contact country: Not reported
Contact telephone: 212-460-3770
Contact email: Not reported
EPA Region: 02
Classification: Non-Generator
Description: Handler: Non-Generators do not presently generate hazardous waste

Handler Activities Summary:

U.S. importer of hazardous waste: No
Mixed waste (haz. and radioactive): No
Recycler of hazardous waste: No
Transporter of hazardous waste: No
Treater, storer or disposer of HW: No
Underground injection activity: No
On-site burner exemption: No
Furnace exemption: No
Used oil fuel burner: No
Used oil processor: No
User oil refiner: No
Used oil fuel marketer to burner: No
Used oil Specification marketer: No
Used oil transfer facility: No
Used oil transporter: No

Historical Generators:

Date form received by agency: 03/31/2015
Site name: CON EDISON
Classification: Large Quantity Generator

Violation Status: No violations found

AW426
NE
1/8-1/4
0.239 mi.
1263 ft.

CON EDISON
2600 MARION AVE
BRONX, NY 10458
Site 4 of 9 in cluster AW

NY AST U003395520
NY MANIFEST N/A

Relative:
Lower
Actual:
80 ft.

AST:
Region: STATE
DEC Region: 2
Site Status: Active
Facility Id: 2-600040
Program Type: PBS
UTM X: 593444.54879
UTM Y: 4524228.26160
Expiration Date: 10/07/2023
Site Type: Apartment Building/Office Building
Affiliation Records:
Site Id: 22028
Affiliation Type: Mail Contact

Map ID
Direction
Distance
Elevation

MAP FINDINGS

Site

Database(s)

EDR ID Number
EPA ID Number

CON EDISON (Continued)

U003395520

Company Name: 2600 MARION REALTS LLC
Contact Type: Not reported
Contact Name: CHELSEA TORRES
Address1: 1605 UNIVERSITY AVE-FRONT OFFICE
Address2: Not reported
City: BRONX
State: NY
Zip Code: 10453
Country Code: 001
Phone: (718) 294-5840
EMail: STEVE@BRI-MANAGEMENT.COM
Fax Number: Not reported
Modified By: JSMACRI
Date Last Modified: 2018-08-06

Site Id: 22028
Affiliation Type: Facility Operator
Company Name: 2600 MARION AVE
Contact Type: Not reported
Contact Name: LEZA SELCA
Address1: Not reported
Address2: Not reported
City: Not reported
State: NN
Zip Code: Not reported
Country Code: 001
Phone: (718) 294-5840
EMail: Not reported
Fax Number: Not reported
Modified By: MRBARROW
Date Last Modified: 2016-05-23

Site Id: 22028
Affiliation Type: Emergency Contact
Company Name: 2600 MARION REALTY LLC
Contact Type: Not reported
Contact Name: CHELSEA TORRES
Address1: Not reported
Address2: Not reported
City: Not reported
State: NN
Zip Code: Not reported
Country Code: 999
Phone: (718) 294-5840
EMail: Not reported
Fax Number: Not reported
Modified By: MRBARROW
Date Last Modified: 2016-05-23

Site Id: 22028
Affiliation Type: Facility Owner
Company Name: 2600 MARION REALTY LLC
Contact Type: MEMBER
Contact Name: LEZA SELCA
Address1: 1605 UNIVERSITY AVE-FRONT OFFICE
Address2: Not reported
City: BRONX

Map ID
Direction
Distance
Elevation

MAP FINDINGS

Site

Database(s)

EDR ID Number
EPA ID Number

CON EDISON (Continued)

U003395520

State: NY
Zip Code: 10453
Country Code: 001
Phone: (718) 294-5840
EMail: Not reported
Fax Number: Not reported
Modified By: JSMACRI
Date Last Modified: 2018-08-06

Tank Info:

Tank Number: 001
Tank Id: 39977
Material Code: 0001
Common Name of Substance: #2 Fuel Oil (On-Site Consumption)

Equipment Records:

H05 - Tank Leak Detection - In-Tank System (ATG)
B00 - Tank External Protection - None
C00 - Pipe Location - No Piping
F00 - Pipe External Protection - None
G00 - Tank Secondary Containment - None
J02 - Dispenser - Suction Dispenser
L09 - Piping Leak Detection - Exempt Suction Piping
A00 - Tank Internal Protection - None
D01 - Pipe Type - Steel/Carbon Steel/Iron
I05 - Overfill - Vent Whistle

Tank Location: 1
Tank Type: Steel/Carbon Steel/Iron
Tank Status: In Service
Pipe Model: Not reported
Install Date: 02/01/1975
Capacity Gallons: 1500
Tightness Test Method: NN
Date Test: Not reported
Next Test Date: Not reported
Date Tank Closed: Not reported
Register: True
Modified By: MRBARROW
Last Modified: 04/14/2017
Material Name: #2 fuel oil (on-site consumption)

NY MANIFEST:

Country: USA
EPA ID: NYP004760864
Facility Status: Not reported
Location Address 1: 2600 MACION AVE
Code: BP
Location Address 2: MH 18012
Total Tanks: Not reported
Location City: BRONX
Location State: NY
Location Zip: 10458
Location Zip 4: Not reported

NY MANIFEST:

Map ID
Direction
Distance
Elevation

MAP FINDINGS

Site

Database(s)

EDR ID Number
EPA ID Number

CON EDISON (Continued)

U003395520

EPAID: NYP004760864
Mailing Name: CON EDISON
Mailing Contact: DENNIS HUACON
Mailing Address 1: 4 IRVING PL 15TH FL
Mailing Address 2: Not reported
Mailing City: NEW YORK
Mailing State: NY
Mailing Zip: 10003
Mailing Zip 4: Not reported
Mailing Country: USA
Mailing Phone: 2124603770

NY MANIFEST:

Document ID: Not reported
Manifest Status: Not reported
seq: Not reported
Year: 2015
Trans1 State ID: NJD003812047
Trans2 State ID: Not reported
Generator Ship Date: 03/31/2015
Trans1 Recv Date: 03/31/2015
Trans2 Recv Date: Not reported
TSD Site Recv Date: 04/03/2015
Part A Recv Date: Not reported
Part B Recv Date: Not reported
Generator EPA ID: NYP004760864
Trans1 EPA ID: Not reported
Trans2 EPA ID: Not reported
TSD ID 1: NJD991291105
TSD ID 2: Not reported
Manifest Tracking Number: 002660881GBF
Import Indicator: N
Export Indicator: N
Discr Quantity Indicator: N
Discr Type Indicator: N
Discr Residue Indicator: N
Discr Partial Reject Indicator: N
Discr Full Reject Indicator: N
Manifest Ref Number: Not reported
Alt Facility RCRA ID: Not reported
Alt Facility Sign Date: Not reported
MGMT Method Type Code: H110
Waste Code: Not reported
Waste Code: Not reported
Waste Code: Not reported
Waste Code: Not reported
Waste Code: Not reported
Waste Code: Not reported
Quantity: 1000
Units: P - Pounds
Number of Containers: 1
Container Type: TT - Cargo tank, tank trucks
Handling Method: T Chemical, physical, or biological treatment.
Specific Gravity: 1
Waste Code: D008
Waste Code 1_2: Not reported
Waste Code 1_3: Not reported

Map ID
Direction
Distance
Elevation

MAP FINDINGS

Site

Database(s)

EDR ID Number
EPA ID Number

CON EDISON (Continued)

U003395520

Waste Code 1_4: Not reported
Waste Code 1_5: Not reported
Waste Code 1_6: Not reported

[Click this hyperlink](#) while viewing on your computer to access
-1 additional NY MANIFEST: record(s) in the EDR Site Report.

**AP427
SW
1/8-1/4
0.240 mi.
1265 ft.**

**CON EDISON SERVICE BOX: 14779
2350 RYER AVE
BRONX, NY 10457**

RCRA NonGen / NLR

**1017774616
NYP004524286**

Site 6 of 11 in cluster AP

**Relative:
Higher
Actual:
125 ft.**

RCRA NonGen / NLR:
Date form received by agency: 06/07/2014
Facility name: CON EDISON SERVICE BOX: 14779
Facility address: 2350 RYER AVE
BRONX, NY 10457
EPA ID: NYP004524286
Mailing address: IRVING PL, 15TH FL NE
NEW YORK, NY 10003
Contact: THOMAS TEELING
Contact address: Not reported
Not reported
Contact country: Not reported
Contact telephone: 212-460-3770
Contact email: Not reported
EPA Region: 02
Classification: Non-Generator
Description: Handler: Non-Generators do not presently generate hazardous waste

Handler Activities Summary:

U.S. importer of hazardous waste: No
Mixed waste (haz. and radioactive): No
Recycler of hazardous waste: No
Transporter of hazardous waste: No
Treater, storer or disposer of HW: No
Underground injection activity: No
On-site burner exemption: No
Furnace exemption: No
Used oil fuel burner: No
Used oil processor: No
User oil refiner: No
Used oil fuel marketer to burner: No
Used oil Specification marketer: No
Used oil transfer facility: No
Used oil transporter: No

Historical Generators:

Date form received by agency: 05/07/2014
Site name: CON EDISON
Classification: Large Quantity Generator

Date form received by agency: 05/07/2014
Site name: CON EDISON
Classification: Not a generator, verified

Map ID
Direction
Distance
Elevation

MAP FINDINGS

Site

Database(s)

EDR ID Number
EPA ID Number

CON EDISON SERVICE BOX: 14779 (Continued)

1017774616

Violation Status: No violations found

AP428
SW
1/8-1/4
0.240 mi.
1265 ft.

CON EDISON
2350 RYER AVE
BRONX, NY 10457

NY MANIFEST S117060218
N/A

Site 7 of 11 in cluster AP

Relative:
Higher
Actual:
125 ft.

NY MANIFEST:
Country: USA
EPA ID: NYP004524286
Facility Status: Not reported
Location Address 1: 2359 RYER AV
Code: BP
Location Address 2: SB14779
Total Tanks: Not reported
Location City: BRONX
Location State: NY
Location Zip: 10461
Location Zip 4: Not reported

NY MANIFEST:
EPAID: NYP004524286
Mailing Name: CON EDISON
Mailing Contact: CON EDISON
Mailing Address 1: 4 IRVING PL
Mailing Address 2: 15TH FL
Mailing City: NEW YORK
Mailing State: NY
Mailing Zip: 10003
Mailing Zip 4: Not reported
Mailing Country: USA
Mailing Phone: Not reported

NY MANIFEST:
Document ID: Not reported
Manifest Status: Not reported
seq: Not reported
Year: 2014
Trans1 State ID: NJD003812047
Trans2 State ID: Not reported
Generator Ship Date: 05/07/2014
Trans1 Recv Date: 05/07/2014
Trans2 Recv Date: Not reported
TSD Site Recv Date: 05/12/2014
Part A Recv Date: Not reported
Part B Recv Date: Not reported
Generator EPA ID: NYP004524286
Trans1 EPA ID: Not reported
Trans2 EPA ID: Not reported
TSDF ID 1: NJD991291105
TSDF ID 2: Not reported
Manifest Tracking Number: 002418447GBF
Import Indicator: N
Export Indicator: N
Discr Quantity Indicator: N
Discr Type Indicator: N
Discr Residue Indicator: N
Discr Partial Reject Indicator: N

Map ID
Direction
Distance
Elevation

MAP FINDINGS

Site

Database(s)

EDR ID Number
EPA ID Number

CON EDISON (Continued)

S117060218

Discr Full Reject Indicator: N
Manifest Ref Number: Not reported
Alt Facility RCRA ID: Not reported
Alt Facility Sign Date: Not reported
MGMT Method Type Code: H110
Waste Code: Not reported
Waste Code: Not reported
Waste Code: Not reported
Waste Code: Not reported
Waste Code: Not reported
Waste Code: Not reported
Quantity: 75
Units: P - Pounds
Number of Containers: 1
Container Type: TT - Cargo tank, tank trucks
Handling Method: T Chemical, physical, or biological treatment.
Specific Gravity: 1
Waste Code: D008
Waste Code 1_2: Not reported
Waste Code 1_3: Not reported
Waste Code 1_4: Not reported
Waste Code 1_5: Not reported
Waste Code 1_6: Not reported

[Click this hyperlink](#) while viewing on your computer to access
-1 additional NY MANIFEST: record(s) in the EDR Site Report.

AP429
SW
1/8-1/4
0.240 mi.
1265 ft.

2350 RYER AVE
2350 RYER AVENUE
BRONX, NY 10458
Site 8 of 11 in cluster AP

NY AST **U003388676**
N/A

Relative:
Higher
Actual:
125 ft.

AST:
Region: STATE
DEC Region: 2
Site Status: Active
Facility Id: 2-278688
Program Type: PBS
UTM X: 592867.59160
UTM Y: 4523668.87397
Expiration Date: 02/26/2023
Site Type: Apartment Building/Office Building

Affiliation Records:
Site Id: 12095
Affiliation Type: Facility Owner
Company Name: SIVIC REALTY CORPORATION
Contact Type: MEMBER
Contact Name: VINNY GJONAJ
Address1: 2155 PAULDING AVENUE
Address2: Not reported
City: BRONX
State: NY
Zip Code: 10462
Country Code: 001
Phone: (718) 828-8169

Map ID
Direction
Distance
Elevation

MAP FINDINGS

Site

Database(s)

EDR ID Number
EPA ID Number

2350 RYER AVE (Continued)

U003388676

EMail: Not reported
Fax Number: Not reported
Modified By: MFLEONAR
Date Last Modified: 2018-02-07

Site Id: 12095
Affiliation Type: Mail Contact
Company Name: SIVIC REALTY CORPORATION
Contact Type: Not reported
Contact Name: VINNY
Address1: 2155 PAULDING AVENUE
Address2: Not reported
City: BRONX
State: NY
Zip Code: 10462
Country Code: 001
Phone: (718) 828-8169
EMail: CJONAJSVCS@AOL.COM
Fax Number: Not reported
Modified By: MFLEONAR
Date Last Modified: 2018-02-07

Site Id: 12095
Affiliation Type: Facility Operator
Company Name: 2350 RYER AVE
Contact Type: Not reported
Contact Name: SIVIC REALTY
Address1: Not reported
Address2: Not reported
City: Not reported
State: NN
Zip Code: Not reported
Country Code: 001
Phone: (718) 828-8169
EMail: Not reported
Fax Number: Not reported
Modified By: NRLOMBAR
Date Last Modified: 2010-06-14

Site Id: 12095
Affiliation Type: Emergency Contact
Company Name: SIVIC REALTY CORPORATION
Contact Type: Not reported
Contact Name: V. GJONAJ
Address1: Not reported
Address2: Not reported
City: Not reported
State: NN
Zip Code: Not reported
Country Code: 999
Phone: (917) 642-0628
EMail: Not reported
Fax Number: Not reported
Modified By: MFLEONAR
Date Last Modified: 2018-02-07

Map ID
Direction
Distance
Elevation

MAP FINDINGS

Site

Database(s)

EDR ID Number
EPA ID Number

2350 RYER AVE (Continued)

U003388676

Tank Info:

Tank Number: 001
Tank Id: 14427
Material Code: 0003
Common Name of Substance: #6 Fuel Oil (On-Site Consumption)

Equipment Records:

L09 - Piping Leak Detection - Exempt Suction Piping
I04 - Overfill - Product Level Gauge (A/G)
J02 - Dispenser - Suction Dispenser
K99 - Spill Prevention - Other
C00 - Pipe Location - No Piping
E02 - Piping Secondary Containment - Vault (with Access)
F00 - Pipe External Protection - None
A00 - Tank Internal Protection - None
B01 - Tank External Protection - Painted/Asphalt Coating
D01 - Pipe Type - Steel/Carbon Steel/Iron
G99 - Tank Secondary Containment - Other
H99 - Tank Leak Detection - Other

Tank Location: 3
Tank Type: Steel/Carbon Steel/Iron
Tank Status: In Service
Pipe Model: Not reported
Install Date: 02/19/1928
Capacity Gallons: 5000
Tightness Test Method: -
Date Test: Not reported
Next Test Date: Not reported
Date Tank Closed: Not reported
Register: True
Modified By: MFLEONAR
Last Modified: 02/07/2018
Material Name: #6 fuel oil (on-site consumption)

Tank Number: 002
Tank Id: 14428
Material Code: 9999
Common Name of Substance: Other

Equipment Records:

H00 - Tank Leak Detection - None
I00 - Overfill - None
G00 - Tank Secondary Containment - None
B00 - Tank External Protection - None
C00 - Pipe Location - No Piping
F00 - Pipe External Protection - None
A00 - Tank Internal Protection - None
D00 - Pipe Type - No Piping

Tank Location: 1
Tank Type: Steel/Carbon Steel/Iron
Tank Status: Closed Prior to Micro Conversion, 03/91
Pipe Model: Not reported
Install Date: Not reported
Capacity Gallons: 200

Map ID
Direction
Distance
Elevation

MAP FINDINGS

Site

Database(s)

EDR ID Number
EPA ID Number

2350 RYER AVE (Continued)

U003388676

Tightness Test Method: -
Date Test: Not reported
Next Test Date: Not reported
Date Tank Closed: Not reported
Register: True
Modified By: MFLEONAR
Last Modified: 02/07/2018
Material Name: other

**AW430
NE
1/8-1/4
0.241 mi.
1271 ft.**

**CON EDISON
2605 MARION AVE
BRONX, NY 10458
Site 5 of 9 in cluster AW**

**NY AST
NY MANIFEST
U003384793
N/A**

**Relative:
Lower**

AST:
Region: STATE
DEC Region: 2
Site Status: Active
Facility Id: 2-094781
Program Type: PBS
UTM X: 593449.73759
UTM Y: 4524240.09202
Expiration Date: 03/01/2021
Site Type: Apartment Building/Office Building

**Actual:
86 ft.**

Affiliation Records:
Site Id: 2591
Affiliation Type: Mail Contact
Company Name: BRONX 2605 MARION AVE L.P.
Contact Type: Not reported
Contact Name: MOSES STAHL
Address1: 100A BROADWAY
Address2: #455
City: BROOKLYN
State: NY
Zip Code: 11249
Country Code: 001
Phone: (212) 613-1700
EMail: MIRI@ARCHROCKGROUP.COM
Fax Number: Not reported
Modified By: MFLEONAR
Date Last Modified: 2017-08-10

Site Id: 2591
Affiliation Type: Facility Operator
Company Name: BRONX 2605 MARION AVE L.P.
Contact Type: Not reported
Contact Name: JOSE TORRES
Address1: Not reported
Address2: Not reported
City: Not reported
State: NN
Zip Code: Not reported
Country Code: 001
Phone: (212) 613-1700
EMail: Not reported
Fax Number: Not reported

Map ID
Direction
Distance
Elevation

MAP FINDINGS

Site

Database(s)

EDR ID Number
EPA ID Number

CON EDISON (Continued)

U003384793

Modified By: MFLEONAR
Date Last Modified: 2017-08-10

Site Id: 2591
Affiliation Type: Emergency Contact
Company Name: BRONX 2605 MARION AVE L.P.
Contact Type: Not reported
Contact Name: JOE TORRES
Address1: Not reported
Address2: Not reported
City: Not reported
State: NN
Zip Code: Not reported
Country Code: 999
Phone: (646) 600-3154
EMail: Not reported
Fax Number: Not reported
Modified By: MFLEONAR
Date Last Modified: 2017-08-10

Site Id: 2591
Affiliation Type: Facility Owner
Company Name: BRONX 2605 MARION AVE L.P.
Contact Type: MANAGER
Contact Name: MOSES STAHL
Address1: 100A BROADWAY #455
Address2: Not reported
City: BROOKLYN
State: NY
Zip Code: 11249
Country Code: 001
Phone: (718) 220-4200
EMail: Not reported
Fax Number: Not reported
Modified By: MFLEONAR
Date Last Modified: 2017-08-10

Tank Info:

Tank Number: 001
Tank Id: 4481
Material Code: 0001
Common Name of Substance: #2 Fuel Oil (On-Site Consumption)

Equipment Records:

I04 - Overfill - Product Level Gauge (A/G)
E12 - Piping Secondary Containment - Double-Walled (AG only)
J02 - Dispenser - Suction Dispenser
A00 - Tank Internal Protection - None
D01 - Pipe Type - Steel/Carbon Steel/Iron
G03 - Tank Secondary Containment - Vault (w/o access)
H00 - Tank Leak Detection - None
K01 - Spill Prevention - Catch Basin
L09 - Piping Leak Detection - Exempt Suction Piping
B00 - Tank External Protection - None
C00 - Pipe Location - No Piping

Map ID
Direction
Distance
Elevation

MAP FINDINGS

Site

Database(s)

EDR ID Number
EPA ID Number

CON EDISON (Continued)

U003384793

F00 - Pipe External Protection - None
Tank Location: 1
Tank Type: Steel/Carbon Steel/Iron
Tank Status: In Service
Pipe Model: Not reported
Install Date: 01/02/1950
Capacity Gallons: 3500
Tightness Test Method: -
Date Test: Not reported
Next Test Date: Not reported
Date Tank Closed: Not reported
Register: True
Modified By: MFLEONAR
Last Modified: 08/10/2017
Material Name: #2 fuel oil (on-site consumption)

NY MANIFEST:
Country: USA
EPA ID: NYP004760880
Facility Status: Not reported
Location Address 1: 2505 MARION AVENUE
Code: BP
Location Address 2: SB 18013
Total Tanks: Not reported
Location City: BRONX
Location State: NY
Location Zip: 10458
Location Zip 4: Not reported

NY MANIFEST:
EPAID: NYP004760880
Mailing Name: CON EDISON
Mailing Contact: DENNIS HUACON
Mailing Address 1: 4 IRVING PL 15TH FL
Mailing Address 2: Not reported
Mailing City: NEW YORK
Mailing State: NY
Mailing Zip: 10003
Mailing Zip 4: Not reported
Mailing Country: USA
Mailing Phone: 2124603770

NY MANIFEST:
Document ID: Not reported
Manifest Status: Not reported
seq: Not reported
Year: 2015
Trans1 State ID: NJD003812047
Trans2 State ID: Not reported
Generator Ship Date: 03/31/2015
Trans1 Recv Date: 03/31/2015
Trans2 Recv Date: Not reported
TSD Site Recv Date: 04/03/2015
Part A Recv Date: Not reported
Part B Recv Date: Not reported
Generator EPA ID: NYP004760880
Trans1 EPA ID: Not reported

Map ID
 Direction
 Distance
 Elevation

MAP FINDINGS

Site

Database(s)

EDR ID Number
 EPA ID Number

CON EDISON (Continued)

U003384793

Trans2 EPA ID: Not reported
 TSD ID 1: NJD991291105
 TSD ID 2: Not reported
 Manifest Tracking Number: 002660882GBF
 Import Indicator: N
 Export Indicator: N
 Discr Quantity Indicator: N
 Discr Type Indicator: N
 Discr Residue Indicator: N
 Discr Partial Reject Indicator: N
 Discr Full Reject Indicator: N
 Manifest Ref Number: Not reported
 Alt Facility RCRA ID: Not reported
 Alt Facility Sign Date: Not reported
 MGMT Method Type Code: H110
 Waste Code: Not reported
 Waste Code: Not reported
 Waste Code: Not reported
 Waste Code: Not reported
 Waste Code: Not reported
 Waste Code: Not reported
 Quantity: 100
 Units: P - Pounds
 Number of Containers: 1
 Container Type: TT - Cargo tank, tank trucks
 Handling Method: T Chemical, physical, or biological treatment.
 Specific Gravity: 1
 Waste Code: D008
 Waste Code 1_2: Not reported
 Waste Code 1_3: Not reported
 Waste Code 1_4: Not reported
 Waste Code 1_5: Not reported
 Waste Code 1_6: Not reported

[Click this hyperlink](#) while viewing on your computer to access
 -1 additional NY MANIFEST: record(s) in the EDR Site Report.

**AW431
 NE
 1/8-1/4
 0.241 mi.
 1271 ft.**

**CON EDISON
 2605 MARION AVE
 BRONX, NY 10458
 Site 6 of 9 in cluster AW**

**NJ MANIFEST S120669855
 N/A**

**Relative:
 Lower
 Actual:
 86 ft.**

NJ MANIFEST:
 EPA Id: NYP004760880
 Mail Address: IRVING PL 15TH FL NE
 Mail City/State/Zip: NEW YORK, NY 10003
 Facility Phone: Not reported
 Emergency Phone: Not reported
 Contact: THOMAS TEELING
 Comments: Not reported
 SIC Code: Not reported
 County: NY005
 Municipal: Not reported
 Previous EPA Id: Not reported
 Gen Flag: Not reported
 Trans Flag: Not reported

Map ID
Direction
Distance
Elevation

MAP FINDINGS

Site

Database(s)

EDR ID Number
EPA ID Number

CON EDISON (Continued)

S120669855

TSD Flag: Not reported
Name Change: Not reported
Date Change: Not reported

Manifest:
Manifest Number: 002660882GBF
EPA ID: NYP004760880
Date Shipped: 3/31/2015
TSD EPA ID: NJD991291105
Transporter EPA ID: NJD003812047
Transporter 2 EPA ID: Not reported
Transporter 3 EPA ID: Not reported
Transporter 4 EPA ID: Not reported
Transporter 5 EPA ID: Not reported
Transporter 6 EPA ID: Not reported
Transporter 7 EPA ID: Not reported
Transporter 8 EPA ID: Not reported
Transporter 9 EPA ID: Not reported
Transporter 10 EPA ID: Not reported
Date Trans1 Transported Waste: Not reported
Date Trans2 Transported Waste: Not reported
Date Trans3 Transported Waste: Not reported
Date Trans4 Transported Waste: Not reported
Date Trans5 Transported Waste: Not reported
Date Trans6 Transported Waste: Not reported
Date Trans7 Transported Waste: Not reported
Date Trans8 Transported Waste: Not reported
Date Trans9 Transported Waste: Not reported
Date Trans10 Transported Waste: Not reported
Date TSD Received Waste: Not reported
TSD EPA Facility Name: Not reported
QTY Units: Not reported
Transporter SEQ ID: Not reported
Transporter-1 Date: Not reported
Waste SEQ ID: Not reported
Waste Type Code 2: Not reported
Waste Type Code 3: Not reported
Waste Type Code 4: Not reported
Waste Type Code 5: Not reported
Waste Type Code 6: Not reported
Date Accepted: Not reported
Manifest Discrepancy Type: Not reported
Data Entry Number: Not reported
Was Load Rejected: NEW YORK, NY 10003
Reason Load Was Rejected: Not reported

AW432
NE
1/8-1/4
0.241 mi.
1271 ft.

CON EDISON
2605 MARION AVE
BRONX, NY 10458
Site 7 of 9 in cluster AW

RCRA NonGen / NLR 1019901344
NYP004760880

Relative:
Lower
Actual:
86 ft.

RCRA NonGen / NLR:
Date form received by agency: 03/31/2015
Facility name: CON EDISON
Facility address: 2605 MARION AVE

Map ID
 Direction
 Distance
 Elevation

MAP FINDINGS

Site

Database(s)

EDR ID Number
 EPA ID Number

CON EDISON (Continued)

1019901344

BRONX, NY 10458
 EPA ID: NYP004760880
 Mailing address: IRVING PL 15TH FL NE
 NEW YORK, NY 10003
 Contact: THOMAS TEELING
 Contact address: Not reported
 Not reported
 Contact country: Not reported
 Contact telephone: 212-460-3770
 Contact email: Not reported
 EPA Region: 02
 Classification: Non-Generator
 Description: Handler: Non-Generators do not presently generate hazardous waste

Handler Activities Summary:

U.S. importer of hazardous waste: No
 Mixed waste (haz. and radioactive): No
 Recycler of hazardous waste: No
 Transporter of hazardous waste: No
 Treater, storer or disposer of HW: No
 Underground injection activity: No
 On-site burner exemption: No
 Furnace exemption: No
 Used oil fuel burner: No
 Used oil processor: No
 User oil refiner: No
 Used oil fuel marketer to burner: No
 Used oil Specification marketer: No
 Used oil transfer facility: No
 Used oil transporter: No

Historical Generators:

Date form received by agency: 03/31/2015
 Site name: CON EDISON
 Classification: Large Quantity Generator

Violation Status: No violations found

AU433
SSE
1/8-1/4
0.241 mi.
1272 ft.

BRONX 444 EAST 187TH STREET
444 EAST 187TH STREET
BRONX, NY 10458

NY AST A100175442
N/A

Site 4 of 6 in cluster AU

Relative:
Lower
Actual:
61 ft.

AST:
 Region: STATE
 DEC Region: 2
 Site Status: Active
 Facility Id: 2-605145
 Program Type: PBS
 UTM X: 593339.78486
 UTM Y: 4523644.08875
 Expiration Date: 03/01/2021
 Site Type: Apartment Building/Office Building

Affiliation Records:

Site Id: 27014
 Affiliation Type: Mail Contact

Map ID
Direction
Distance
Elevation

MAP FINDINGS

Site

Database(s)
EDR ID Number
EPA ID Number

BRONX 444 EAST 187TH STREET (Continued)

A100175442

Company Name: BRONX 444 EAST 187TH STREET L.P.
Contact Type: MANAGER
Contact Name: MOSHE STAHL
Address1: P. O. BOX 967
Address2: Not reported
City: NEW YORK
State: NY
Zip Code: 10272
Country Code: 001
Phone: (212) 613-1700
EMail: SHIRA@ARCHRACKGROUP.COM
Fax Number: Not reported
Modified By: DAFRANCI
Date Last Modified: 2018-06-07

Site Id: 27014
Affiliation Type: Facility Operator
Company Name: BRONX 444 EAST 187TH STREET
Contact Type: Not reported
Contact Name: CARLOS
Address1: Not reported
Address2: Not reported
City: Not reported
State: NN
Zip Code: Not reported
Country Code: 001
Phone: (212) 613-1700
EMail: Not reported
Fax Number: Not reported
Modified By: DAFRANCI
Date Last Modified: 2018-06-07

Site Id: 27014
Affiliation Type: Emergency Contact
Company Name: BRONX 444 EAST 187TH STREET L.P.
Contact Type: Not reported
Contact Name: MOSHE STAHL
Address1: Not reported
Address2: Not reported
City: Not reported
State: NN
Zip Code: Not reported
Country Code: 999
Phone: (212) 613-1700
EMail: Not reported
Fax Number: Not reported
Modified By: DAFRANCI
Date Last Modified: 2018-06-07

Site Id: 27014
Affiliation Type: Facility Owner
Company Name: BRONX 444 EAST 187TH STREET L.P.
Contact Type: MANAGER
Contact Name: MOSHE STAHL
Address1: P. O. BOX 967
Address2: Not reported
City: NEW YORK

Map ID
Direction
Distance
Elevation

MAP FINDINGS

Site

Database(s)

EDR ID Number
EPA ID Number

BRONX 444 EAST 187TH STREET (Continued)

A100175442

State: NY
Zip Code: 10272
Country Code: 001
Phone: (212) 613-1700
EMail: SHIRA@ARCHRACKGROUP.COM
Fax Number: Not reported
Modified By: DAFRANCI
Date Last Modified: 2018-06-07

Tank Info:

Tank Number: 1
Tank Id: 59488
Material Code: 0001
Common Name of Substance: #2 Fuel Oil (On-Site Consumption)

Equipment Records:

H05 - Tank Leak Detection - In-Tank System (ATG)
C01 - Pipe Location - Aboveground
J02 - Dispenser - Suction Dispenser
K99 - Spill Prevention - Other
I05 - Overfill - Vent Whistle
B00 - Tank External Protection - None
F00 - Pipe External Protection - None
A00 - Tank Internal Protection - None
D01 - Pipe Type - Steel/Carbon Steel/Iron
E00 - Piping Secondary Containment - None
G03 - Tank Secondary Containment - Vault (w/o access)
L09 - Piping Leak Detection - Exempt Suction Piping

Tank Location: 1
Tank Type: Steel/Carbon Steel/Iron
Tank Status: In Service
Pipe Model: Not reported
Install Date: 01/02/1960
Capacity Gallons: 3000
Tightness Test Method: NN
Date Test: Not reported
Next Test Date: Not reported
Date Tank Closed: Not reported
Register: True
Modified By: DAFRANCI
Last Modified: 06/07/2018
Material Name: #2 fuel oil (on-site consumption)

AU434
SE
1/8-1/4
0.241 mi.
1273 ft.

J&A AUTO CENTER INC.
460 CYRUS PLACE
BRONX, NY 10458
Site 5 of 6 in cluster AU

NY AST A100382404
N/A

Relative:
Lower

AST:
Region: STATE
DEC Region: 2
Site Status: Active
Facility Id: 2-612084
Program Type: PBS
UTM X: 593419.15199

Actual:
63 ft.

Map ID
Direction
Distance
Elevation

MAP FINDINGS

Site

Database(s)

EDR ID Number
EPA ID Number

J&A AUTO CENTER INC. (Continued)

A100382404

UTM Y: 4523641.16488
Expiration Date: 08/22/2018
Site Type: Auto Service/Repair (No Gasoline Sales)

Affiliation Records:

Site Id: 486115
Affiliation Type: Facility Owner
Company Name: RUTH D. COLON
Contact Type: Not reported
Contact Name: Not reported
Address1: 2332 TIEBOUT AVE, 6M
Address2: Not reported
City: BRONX
State: NY
Zip Code: 10458
Country Code: 001
Phone: (347) 872-7488
EMail: Not reported
Fax Number: Not reported
Modified By: NRLOMBAR
Date Last Modified: 2013-08-22

Site Id: 486115
Affiliation Type: Mail Contact
Company Name: UNITED AUTO MERCHANTS ASSOCIATION
Contact Type: Not reported
Contact Name: PEDRO J. ESTEVEZ
Address1: 2419 WESTCHESTER AVENUE
Address2: Not reported
City: BRONX
State: NY
Zip Code: 10461
Country Code: 001
Phone: (347) 872-7488
EMail: UAMA07@GMAIL.COM
Fax Number: Not reported
Modified By: NRLOMBAR
Date Last Modified: 2013-08-22

Site Id: 486115
Affiliation Type: Facility Operator
Company Name: J&A AUTO CENTER INC.
Contact Type: Not reported
Contact Name: RUTH D. COLON
Address1: Not reported
Address2: Not reported
City: Not reported
State: NN
Zip Code: Not reported
Country Code: 001
Phone: (347) 872-7488
EMail: Not reported
Fax Number: Not reported
Modified By: NRLOMBAR
Date Last Modified: 2013-08-22

Site Id: 486115
Affiliation Type: Emergency Contact

Map ID
Direction
Distance
Elevation

MAP FINDINGS

Site

Database(s)

EDR ID Number
EPA ID Number

J&A AUTO CENTER INC. (Continued)

A100382404

Company Name: RUTH D. COLON
Contact Type: Not reported
Contact Name: RUTH D. COLON
Address1: Not reported
Address2: Not reported
City: Not reported
State: NN
Zip Code: Not reported
Country Code: 001
Phone: (347) 872-7488
EMail: Not reported
Fax Number: Not reported
Modified By: NRLOMBAR
Date Last Modified: 2013-08-22

Tank Info:

Tank Number: 51
Tank Id: 249426

Equipment Records:

D00 - Pipe Type - No Piping
J00 - Dispenser - None
G00 - Tank Secondary Containment - None
C00 - Pipe Location - No Piping
F00 - Pipe External Protection - None
B00 - Tank External Protection - None
I01 - Overfill - Float Vent Valve
K00 - Spill Prevention - None
L99 - Piping Leak Detection - Other
A00 - Tank Internal Protection - None
E00 - Piping Secondary Containment - None
H00 - Tank Leak Detection - None

Tank Location: 3
Tank Type: Steel/Carbon Steel/Iron
Tank Status: In Service
Pipe Model: Not reported
Install Date: 08/05/2013
Capacity Gallons: 275
Tightness Test Method: NN
Date Test: Not reported
Next Test Date: Not reported
Date Tank Closed: Not reported
Register: True
Modified By: NRLOMBAR
Last Modified: 04/14/2017
Material Name: waste oil/used oil

Map ID
Direction
Distance
Elevation

MAP FINDINGS

Site

Database(s)

EDR ID Number
EPA ID Number

BA435
WSW
1/8-1/4
0.242 mi.
1277 ft.

RR CONCOURSE REALTY LLC
162 EAST 184TH STREET
BRONX, NY 10468

NY AST **U003393828**
N/A

Site 1 of 2 in cluster BA

Relative:
Higher

AST:

Actual:
126 ft.

Region: STATE
DEC Region: 2
Site Status: Unregulated/Closed
Facility Id: 2-345873
Program Type: PBS
UTM X: 592788.92413
UTM Y: 4523774.07734
Expiration Date: N/A
Site Type: Apartment Building/Office Building

Affiliation Records:

Site Id: 16889
Affiliation Type: Facility Owner
Company Name: RR CONCOURSE REALTY LLC
Contact Type: Not reported
Contact Name: Not reported
Address1: 374 MCLEAN AVE
Address2: Not reported
City: YONKERS
State: NY
Zip Code: 10705
Country Code: 001
Phone: (914) 969-0505
EMail: Not reported
Fax Number: Not reported
Modified By: NRLOMBAR
Date Last Modified: 2013-12-18

Site Id: 16889
Affiliation Type: Mail Contact
Company Name: RETNAR BLDG MGMT CORP.
Contact Type: Not reported
Contact Name: RONALD RETTNER
Address1: 374 MCLEAN AVE
Address2: Not reported
City: YONKERS
State: NY
Zip Code: 10705
Country Code: 001
Phone: (914) 636-7000
EMail: Not reported
Fax Number: Not reported
Modified By: MSBAPTIS
Date Last Modified: 2011-07-12

Site Id: 16889
Affiliation Type: Facility Operator
Company Name: RR CONCOURSE REALTY LLC
Contact Type: Not reported
Contact Name: ANDY ROSADOLUIS HERNANDEZ
Address1: Not reported
Address2: Not reported
City: Not reported

Map ID
Direction
Distance
Elevation

MAP FINDINGS

Site

Database(s)

EDR ID Number
EPA ID Number

RR CONCOURSE REALTY LLC (Continued)

U003393828

State: NN
Zip Code: Not reported
Country Code: 001
Phone: (914) 261-9141
EMail: Not reported
Fax Number: Not reported
Modified By: NRLOMBAR
Date Last Modified: 2013-12-18

Site Id: 16889
Affiliation Type: Emergency Contact
Company Name: RR CONCOURSE REALTY LLC
Contact Type: Not reported
Contact Name: LUIS HERNANDEZ
Address1: Not reported
Address2: Not reported
City: Not reported
State: NN
Zip Code: Not reported
Country Code: 999
Phone: (914) 261-9141
EMail: Not reported
Fax Number: Not reported
Modified By: NRLOMBAR
Date Last Modified: 2013-12-18

Tank Info:

Tank Number: 001
Tank Id: 32831
Material Code: 0009
Common Name of Substance: Gasoline

Equipment Records:

I04 - Overfill - Product Level Gauge (A/G)
H00 - Tank Leak Detection - None
J02 - Dispenser - Suction Dispenser
G00 - Tank Secondary Containment - None
C00 - Pipe Location - No Piping
F00 - Pipe External Protection - None
B00 - Tank External Protection - None
D01 - Pipe Type - Steel/Carbon Steel/Iron
A00 - Tank Internal Protection - None
Tank Location: 1
Tank Type: Steel/Carbon Steel/Iron
Tank Status: Closed - In Place
Pipe Model: Not reported
Install Date: 01/01/1914
Capacity Gallons: 3000
Tightness Test Method: NN
Date Test: Not reported
Next Test Date: Not reported
Date Tank Closed: 08/24/2012
Register: True
Modified By: NRLOMBAR
Last Modified: 04/14/2017

Map ID
Direction
Distance
Elevation

MAP FINDINGS

Site

Database(s)

EDR ID Number
EPA ID Number

RR CONCOURSE REALTY LLC (Continued)

U003393828

Material Name: #4 fuel oil (on-site consumption)

**AQ436
NE
1/8-1/4
0.242 mi.
1277 ft.**

**BAINBRIDGE REALTY MGMT LLC
2604 BAINBRIDGE AVENUE
BRONX, NY 10458**

**NY AST U003383379
N/A**

Site 4 of 5 in cluster AQ

**Relative:
Lower
Actual:
89 ft.**

AST:
Region: STATE
DEC Region: 2
Site Status: Active
Facility Id: 2-044601
Program Type: PBS
UTM X: 593378.98812
UTM Y: 4524280.21496
Expiration Date: 09/11/2019
Site Type: Apartment Building/Office Building

Affiliation Records:
Site Id: 495
Affiliation Type: Mail Contact
Company Name: BRAINBRIDGE REALTY MGMT LLC
Contact Type: Not reported
Contact Name: LEONARDO PRAINTO
Address1: 2433 BOSTON RD.
Address2: Not reported
City: BRONX
State: NY
Zip Code: 10467
Country Code: 001
Phone: (347) -27-5-9448
EMail: BTREALTYMGMT@GMAIL.COM
Fax Number: Not reported
Modified By: MSBAPTIS
Date Last Modified: 2014-07-02

Site Id: 495
Affiliation Type: Facility Operator
Company Name: BAINBRIDGE REALTY MGMT LLC
Contact Type: Not reported
Contact Name: SUPT
Address1: Not reported
Address2: Not reported
City: Not reported
State: NN
Zip Code: Not reported
Country Code: 001
Phone: (914) 648-1270
EMail: Not reported
Fax Number: Not reported
Modified By: MSBAPTIS
Date Last Modified: 2014-07-02

Site Id: 495
Affiliation Type: Emergency Contact
Company Name: BRAINBRIDGE REALTY MGMT LLC
Contact Type: Not reported

Map ID
Direction
Distance
Elevation

MAP FINDINGS

Site

Database(s)

EDR ID Number
EPA ID Number

BAINBRIDGE REALTY MGMT LLC (Continued)

U003383379

Contact Name: LEONARDO PRAINTO
Address1: Not reported
Address2: Not reported
City: Not reported
State: NN
Zip Code: Not reported
Country Code: 999
Phone: (914) 648-1270
EMail: Not reported
Fax Number: Not reported
Modified By: MSBAPTIS
Date Last Modified: 2014-07-02

Site Id: 495
Affiliation Type: Facility Owner
Company Name: BRAINBRIDGE REALTY MGMT LLC
Contact Type: MEMBER
Contact Name: LEONARDO PRAINTO
Address1: 2433 BOSTON RD
Address2: Not reported
City: BRONX
State: NY
Zip Code: 10467
Country Code: 001
Phone: (347) 275-9448
EMail: Not reported
Fax Number: Not reported
Modified By: MSBAPTIS
Date Last Modified: 2014-07-02

Tank Info:

Tank Number: 001
Tank Id: 1369
Material Code: 0001
Common Name of Substance: #2 Fuel Oil (On-Site Consumption)

Equipment Records:

G03 - Tank Secondary Containment - Vault (w/o access)
H00 - Tank Leak Detection - None
I04 - Overfill - Product Level Gauge (A/G)
B00 - Tank External Protection - None
C00 - Pipe Location - No Piping
F00 - Pipe External Protection - None
A00 - Tank Internal Protection - None
D01 - Pipe Type - Steel/Carbon Steel/Iron
1
Tank Location: 1
Tank Type: Steel/Carbon Steel/Iron
Tank Status: In Service
Pipe Model: Not reported
Install Date: 09/10/1927
Capacity Gallons: 3000
Tightness Test Method: NN
Date Test: Not reported
Next Test Date: Not reported
Date Tank Closed: Not reported

Map ID
Direction
Distance
Elevation

MAP FINDINGS

Site

Database(s)

EDR ID Number
EPA ID Number

BAINBRIDGE REALTY MGMT LLC (Continued)

U003383379

Register: True
Modified By: DXLIVING
Last Modified: 04/14/2017
Material Name: #2 fuel oil (on-site consumption)

AV437
SSW
1/8-1/4
0.244 mi.
1287 ft.

2345 TIEBOUT LLC
2345-7 TIEBOUT AVENUE
BRONX, NY 10458

NY AST **U003389746**
N/A

Site 5 of 5 in cluster AV

Relative:
Higher

Actual:
116 ft.

AST:
Region: STATE
DEC Region: 2
Site Status: Active
Facility Id: 2-250244
Program Type: PBS
UTM X: 593018.97062
UTM Y: 4523568.79594
Expiration Date: 02/07/2023
Site Type: Apartment Building/Office Building

Affiliation Records:
Site Id: 9978
Affiliation Type: Mail Contact
Company Name: 2345 TIEBOUT LLC
Contact Type: Not reported
Contact Name: SEFIK
Address1: % CHESTNUT HOLDINGS
Address2: 5676 RIVERDALE AVE., SUITE 307
City: BRONX
State: NY
Zip Code: 10471
Country Code: 001
Phone: (718) 543-8200
EMail: Not reported
Fax Number: Not reported
Modified By: dxliving
Date Last Modified: 2008-03-13

Site Id: 9978
Affiliation Type: Facility Operator
Company Name: 2251 TIEBOUT LLC
Contact Type: Not reported
Contact Name: NESTOR
Address1: Not reported
Address2: Not reported
City: Not reported
State: NN
Zip Code: Not reported
Country Code: 001
Phone: (718) 543-8200
EMail: Not reported
Fax Number: Not reported
Modified By: dxliving
Date Last Modified: 2008-03-13

Site Id: 9978

Map ID
Direction
Distance
Elevation

MAP FINDINGS

Site

Database(s)

EDR ID Number
EPA ID Number

2345 TIEBOUT LLC (Continued)

U003389746

Affiliation Type: Emergency Contact
Company Name: 2345 TIEBOUT LLC % CHESTNUT HOLDINGS
Contact Type: Not reported
Contact Name: SEFIK
Address1: Not reported
Address2: Not reported
City: Not reported
State: NN
Zip Code: Not reported
Country Code: 999
Phone: (718) 543-8200
EMail: Not reported
Fax Number: Not reported
Modified By: DMPOKRZY
Date Last Modified: 2018-01-17

Site Id: 9978
Affiliation Type: Facility Owner
Company Name: 2345 TIEBOUT LLC % CHESTNUT HOLDINGS
Contact Type: DIR OF FIELD OPERATIONS
Contact Name: SEFIK
Address1: 5676 RIVERDALE AVE., SUITE 307
Address2: Not reported
City: BRONX
State: NY
Zip Code: 10471
Country Code: 001
Phone: (718) 543-8200
EMail: Not reported
Fax Number: Not reported
Modified By: dxliving
Date Last Modified: 2008-03-13

Tank Info:

Tank Number: 001
Tank Id: 17500
Material Code: 0003
Common Name of Substance: #6 Fuel Oil (On-Site Consumption)

Equipment Records:

C03 - Pipe Location - Aboveground/Underground Combination
J02 - Dispenser - Suction Dispenser
E00 - Piping Secondary Containment - None
G03 - Tank Secondary Containment - Vault (w/o access)
H00 - Tank Leak Detection - None
K01 - Spill Prevention - Catch Basin
L09 - Piping Leak Detection - Exempt Suction Piping
F00 - Pipe External Protection - None
A00 - Tank Internal Protection - None
B01 - Tank External Protection - Painted/Asphalt Coating
D01 - Pipe Type - Steel/Carbon Steel/Iron
I04 - Overfill - Product Level Gauge (A/G)

Tank Location: 1
Tank Type: Steel/Carbon Steel/Iron
Tank Status: In Service

Map ID
Direction
Distance
Elevation

MAP FINDINGS

Site

Database(s)

EDR ID Number
EPA ID Number

2345 TIEBOUT LLC (Continued)

U003389746

Pipe Model: Not reported
Install Date: 04/18/1945
Capacity Gallons: 4000
Tightness Test Method: NN
Date Test: Not reported
Next Test Date: Not reported
Date Tank Closed: Not reported
Register: True
Modified By: MSBAPTIS
Last Modified: 04/14/2017
Material Name: #6 fuel oil (on-site consumption)

**AQ438
NNE
1/8-1/4
0.244 mi.
1287 ft.**

**2609 BRIGGS REALTY, LLC
2609 BRIGGS AVENUE
BRONX, NY 10458**

**NY UST U004272275
N/A**

Site 5 of 5 in cluster AQ

**Relative:
Higher**

UST:

**Actual:
129 ft.**

Id/Status: 2-601731 / Active
Program Type: PBS
Region: STATE
DEC Region: 2
Expiration Date: 02/03/2019
UTM X: 593293.11561
UTM Y: 4524265.05611
Site Type: Apartment Building/Office Building

Affiliation Records:

Site Id: 23693
Affiliation Type: Facility Owner
Company Name: 2609 BRIGGS REALTY, LLC
Contact Type: PRESIDENT
Contact Name: DAVID DIAMOND
Address1: 3677 E. TREMONT AVENUE
Address2: Not reported
City: BRONX
State: NY
Zip Code: 10465
Country Code: 001
Phone: (718) 931-4300
EMail: Not reported
Fax Number: Not reported
Modified By: DAFRANCI
Date Last Modified: 2017-07-26

Site Id: 23693
Affiliation Type: Mail Contact
Company Name: 2609 BRIGGS REALTY, LLC
Contact Type: Not reported
Contact Name: DAVID COHEN
Address1: 3677 E. TREMONT AVENUE
Address2: Not reported
City: BRONX
State: NY
Zip Code: 10465
Country Code: 001
Phone: (718) 931-4300

Map ID
Direction
Distance
Elevation

MAP FINDINGS

Site

Database(s)

EDR ID Number
EPA ID Number

2609 BRIGGS REALTY, LLC (Continued)

U004272275

EMail: Not reported
Fax Number: Not reported
Modified By: DAFRANCI
Date Last Modified: 2017-07-26

Site Id: 23693
Affiliation Type: Facility Operator
Company Name: 2609 BRIGGS REALTY, LLC
Contact Type: Not reported
Contact Name: LEANDRO ABREU
Address1: Not reported
Address2: Not reported
City: Not reported
State: NN
Zip Code: Not reported
Country Code: 001
Phone: (718) 931-4300
EMail: Not reported
Fax Number: Not reported
Modified By: DAFRANCI
Date Last Modified: 2017-07-26

Site Id: 23693
Affiliation Type: Emergency Contact
Company Name: 2609 BRIGGS REALTY, LLC
Contact Type: Not reported
Contact Name: 2609 BRIGGS REALTY, LLC
Address1: Not reported
Address2: Not reported
City: Not reported
State: NN
Zip Code: Not reported
Country Code: 999
Phone: (718) 931-4300
EMail: Not reported
Fax Number: Not reported
Modified By: DAFRANCI
Date Last Modified: 2017-07-26

Tank Info:

Tank Number: 001
Tank ID: 47634
Tank Status: In Service
Material Name: In Service
Capacity Gallons: 4000
Install Date: 01/03/1979
Date Tank Closed: Not reported
Registered: True
Tank Location: Underground
Tank Type: Steel/carbon steel
Material Code: 0001
Common Name of Substance: #2 Fuel Oil (On-Site Consumption)

Tightness Test Method: -
Date Test: Not reported
Next Test Date: Not reported

Map ID
Direction
Distance
Elevation

MAP FINDINGS

Site

Database(s)

EDR ID Number
EPA ID Number

2609 BRIGGS REALTY, LLC (Continued)

U004272275

Pipe Model: Not reported
Modified By: DAFRANCI
Last Modified: 07/26/2017

Equipment Records:

A00 - Tank Internal Protection - None
D01 - Pipe Type - Steel/Carbon Steel/Iron
K00 - Spill Prevention - None
E00 - Piping Secondary Containment - None
G03 - Tank Secondary Containment - Vault (w/o access)
I00 - Overfill - None
L09 - Piping Leak Detection - Exempt Suction Piping
F00 - Pipe External Protection - None
H08 - Tank Leak Detection - Weep holes in Vaults with no access for inspection
J05 - Dispenser - On Site Heating System (Supply/Return)
C01 - Pipe Location - Aboveground
B05 - Tank External Protection - Jacketed

AU439
SE
1/8-1/4
0.244 mi.
1290 ft.

GOD BLESS AUTO CENTER INC
460 CXYRUS PLACE
BRONX, NY 10458
Site 6 of 6 in cluster AU

NY AST **A100366153**
N/A

Relative:
Lower
Actual:
64 ft.

AST:
Region: STATE
DEC Region: 2
Site Status: Active
Facility Id: 2-611970
Program Type: PBS
UTM X: 593421.65743
UTM Y: 4523629.47739
Expiration Date: 02/11/2018
Site Type: Auto Service/Repair (No Gasoline Sales)

Affiliation Records:

Site Id: 478757
Affiliation Type: Facility Owner
Company Name: FRANK R. GARCIA
Contact Type: Not reported
Contact Name: Not reported
Address1: 460 CYRUS PL.
Address2: Not reported
City: BRONX
State: NY
Zip Code: 10458
Country Code: 001
Phone: (347) 597-2607
EMail: Not reported
Fax Number: Not reported
Modified By: NRLOMBAR
Date Last Modified: 2013-02-11

Site Id: 478757
Affiliation Type: Mail Contact
Company Name: UNITED AUTO MERCHANTS ASSOCIATION
Contact Type: Not reported
Contact Name: PEDRO J. ESTAVEZ

Map ID
Direction
Distance
Elevation

MAP FINDINGS

Site

Database(s)

EDR ID Number
EPA ID Number

GOD BLESS AUTO CENTER INC (Continued)

A100366153

Address1: 14 WEST 170TH STREET
Address2: Not reported
City: BRONX
State: NY
Zip Code: 10452
Country Code: 001
Phone: (347) 590-1142
EMail: UAMA07@GMAIL.COM
Fax Number: Not reported
Modified By: NRLOMBAR
Date Last Modified: 2013-06-25

Site Id: 478757
Affiliation Type: Facility Operator
Company Name: GOD BLESS AUTO CENTER INC
Contact Type: Not reported
Contact Name: FRANK R. GARCIA
Address1: Not reported
Address2: Not reported
City: Not reported
State: NN
Zip Code: Not reported
Country Code: 001
Phone: (347) 597-2607
EMail: Not reported
Fax Number: Not reported
Modified By: NRLOMBAR
Date Last Modified: 2013-02-11

Site Id: 478757
Affiliation Type: Emergency Contact
Company Name: FRANK R. GARCIA
Contact Type: Not reported
Contact Name: FRANK R. GARCIA
Address1: Not reported
Address2: Not reported
City: Not reported
State: NN
Zip Code: Not reported
Country Code: 001
Phone: (347) 597-2607
EMail: Not reported
Fax Number: Not reported
Modified By: NRLOMBAR
Date Last Modified: 2013-02-11

Tank Info:

Tank Number: 39
Tank Id: 247180
Material Code: 0022
Common Name of Substance: Waste Oil/Used Oil

Equipment Records:

E00 - Piping Secondary Containment - None
H00 - Tank Leak Detection - None

Map ID
 Direction
 Distance
 Elevation

MAP FINDINGS

Site

Database(s)

EDR ID Number
 EPA ID Number

GOD BLESS AUTO CENTER INC (Continued)

A100366153

I00 - Overfill - None
 A00 - Tank Internal Protection - None
 K00 - Spill Prevention - None
 J00 - Dispenser - None
 B00 - Tank External Protection - None
 C00 - Pipe Location - No Piping
 F00 - Pipe External Protection - None
 G00 - Tank Secondary Containment - None
 D00 - Pipe Type - No Piping
 L00 - Piping Leak Detection - None

Tank Location: 1
 Tank Type: Steel/Carbon Steel/Iron
 Tank Status: In Service
 Pipe Model: Not reported
 Install Date: 03/21/2012
 Capacity Gallons: 275
 Tightness Test Method: NN
 Date Test: Not reported
 Next Test Date: Not reported
 Date Tank Closed: Not reported
 Register: True
 Modified By: NRLOMBAR
 Last Modified: 04/14/2017
 Material Name: waste oil/used oil

**AS440
 NW
 1/8-1/4
 0.245 mi.
 1291 ft.**

**55 EAST 190TH ST
 55 EAST 190TH ST
 BRONX, NY
 Site 6 of 13 in cluster AS**

**NY AST U003387287
 NY Spills N/A**

**Relative:
 Higher
 Actual:
 123 ft.**

AST:
 Region: STATE
 DEC Region: 2
 Site Status: Active
 Facility Id: 2-245348
 Program Type: PBS
 UTM X: 592866.79623
 UTM Y: 4524167.37917
 Expiration Date: 07/07/2022
 Site Type: Apartment Building/Office Building

Affiliation Records:
 Site Id: 9541
 Affiliation Type: Facility Owner
 Company Name: 55 EAST 190 ST. OWNER CORP
 Contact Type: V.P. OPERATIONS
 Contact Name: MARIE VALENTE
 Address1: 600 MAMARONECK AVE 5TH FLOOR
 Address2: Not reported
 City: HARRISON
 State: NY
 Zip Code: 10528
 Country Code: 001
 Phone: (914) 899-8000
 EMail: Not reported
 Fax Number: Not reported
 Modified By: KAKYER

Map ID
Direction
Distance
Elevation

MAP FINDINGS

Site

Database(s)

EDR ID Number
EPA ID Number

55 EAST 190TH ST (Continued)

U003387287

Date Last Modified: 2012-10-17

Site Id: 9541
Affiliation Type: Mail Contact
Company Name: 55 EAST 190 ST. OWNERS CORP
Contact Type: Not reported
Contact Name: BUILDING OPERATIONS
Address1: C/O MAXX PROPERTIES
Address2: 600 MAMARONECK AVE 5TH FLOOR
City: HARRISON
State: NY
Zip Code: 10528
Country Code: 001
Phone: (914) 899-8000
EMail: Not reported
Fax Number: Not reported
Modified By: KAKYER
Date Last Modified: 2012-10-17

Site Id: 9541
Affiliation Type: Facility Operator
Company Name: 55 EAST 190TH ST OWNERS CORP.
Contact Type: Not reported
Contact Name: ELADIO VARGAS
Address1: Not reported
Address2: Not reported
City: Not reported
State: NN
Zip Code: Not reported
Country Code: 001
Phone: (347) 538-8604
EMail: Not reported
Fax Number: Not reported
Modified By: KAKYER
Date Last Modified: 2012-10-17

Site Id: 9541
Affiliation Type: Emergency Contact
Company Name: 55 EAST 190 ST. OWNER CORP
Contact Type: Not reported
Contact Name: MAXX PROPERTIES
Address1: Not reported
Address2: Not reported
City: Not reported
State: NN
Zip Code: Not reported
Country Code: 999
Phone: (800) 371-5155
EMail: Not reported
Fax Number: Not reported
Modified By: ACDANIEL
Date Last Modified: 2017-09-06

Tank Info:

Tank Number: 001
Tank Id: 11605

Map ID
Direction
Distance
Elevation

MAP FINDINGS

Site

Database(s)

EDR ID Number
EPA ID Number

55 EAST 190TH ST (Continued)

U003387287

Material Code: 0003
Common Name of Substance: #6 Fuel Oil (On-Site Consumption)

Equipment Records:

A00 - Tank Internal Protection - None
B01 - Tank External Protection - Painted/Asphalt Coating
D01 - Pipe Type - Steel/Carbon Steel/Iron
F01 - Pipe External Protection - Painted/Asphalt Coating
K00 - Spill Prevention - None
F04 - Pipe External Protection - Fiberglass
G00 - Tank Secondary Containment - None
J02 - Dispenser - Suction Dispenser
C01 - Pipe Location - Aboveground
I04 - Overfill - Product Level Gauge (A/G)
E00 - Piping Secondary Containment - None
H00 - Tank Leak Detection - None
L09 - Piping Leak Detection - Exempt Suction Piping

Tank Location: 3
Tank Type: Steel/Carbon Steel/Iron
Tank Status: In Service
Pipe Model: Not reported
Install Date: 01/01/1935
Capacity Gallons: 4000
Tightness Test Method: -
Date Test: Not reported
Next Test Date: Not reported
Date Tank Closed: Not reported
Register: True
Modified By: ACDANIEL
Last Modified: 09/06/2017
Material Name: #4 fuel oil (on-site consumption)

SPILLS:

Facility ID: 0210345
Facility Type: ER
Spill Number: 0210345
DER Facility ID: 194069
Site ID: 235613
DEC Region: 2
Closed Date: 2010-03-18
Spill Cause: Equipment Failure
Spill Class: C3
SWIS: 0301
Spill Date: 2003-01-14
Investigator: AXDORONO
Referred To: CASE CLOSED
Reported to Dept: 2003-01-14
CID: 199
Water Affected: Not reported
Spill Source: Commercial/Industrial
Spill Notifier: Other
Cleanup Ceased: Not reported
Cleanup Meets Std: True
Last Inspection: Not reported
Recommended Penalty: False
UST Trust: False

Map ID
Direction
Distance
Elevation

MAP FINDINGS

Site

Database(s)

EDR ID Number
EPA ID Number

55 EAST 190TH ST (Continued)

U003387287

Remediation Phase: 0
Date Entered In Computer: 2003-01-14
Spill Record Last Update: 2010-03-18
Spiller Name: Not reported
Spiller Company: Not reported
Spiller Address: Not reported
Spiller Company: 001
Contact Name: MAX MAURERDER
DEC Memo: "Prior to Sept, 2004 data translation this spill Lead_DEC Field was DO/TIPPLE 1/14/2003-Vought-Spoke with Frank Recine. Spill came out of vent pipe. Basement was inspected and no spill found. No spill to sewers or drains. Sidewalk will be cleaned using speedy dry. Tank is a 5000 AST in vault. 1700 gallons before delivery. Order for 2500 gal. 1500 gal delivered. Reading after delivery is 1400 gallons resulting in conclusion of broken petrometer. Vought called site contact (718-367-4154) and left message to call duty desk. 1/23/2003-Vought-Called site contact and left another message to call Vought or Tipple with confirmation of cleanup. 05/17/06: This spill is transferred from Mr. Koon Tang to Q.Abidi. Called Frank Recine at (718) 828-3100. Mr. Joe talked to me on phone and he said Frank Recine is not there now. He will convey my message to him and he will call me back. Also called at (718)367-4154 and talked to Mrs. Vargas about spill. She said, Mr.Vargas will call me back. -QA 10/24/06: Called Mr. Frank Recine and left message to call me back. -QA 11/01/06: Called Mr. Frank Recine and left message to call me back. -QA 11/16/06: Called Mr. Frank Recine and left message to call me back. -QA 01/16/07: Called Mr. Vergas (super) at (718)367-4154 and talked to Mrs. Vergas She said that She will convey this message to Mr. Dell Gavnes (Agent) at (914)943-6778 to send supporting documents to close the spill. Called Mr. Dell Gavnes (Maxx Management) talked about information of the spill. Faxed spill report to him to send supporting documents to close the spill. -QA 04/02/07: Called Mr. Dell Gavnes at (914)943-6778 (Maxx Management) regarding information of spill. Left message to call me back. -QA 06/04/07: Called Mr. Dell Gavnes (Maxx Management) to discuss regarding spill. He was not there left message to call me back. -QA 06/07/07: Called Mr. Frank Recine and talked to Mr. Tom about spill he said he will convey my message to frank Recine. -QA 06/27/07: Called Mr. Frank Recine at (718)828-3100 and talk to Mr. Tom regarding spill. He said that he will convey my message to Mr. Frank Recine. -QA 09/18/07: Called Mr. Frank Recine at (718)828-3100 to discuss regarding present status of the spill. He was not there talked to Mr. Joe he said he will convey my message to Frank and he will call me back. -QA 06/26/2008: This spill case was transferred to A. Doronova. - AD 08/22/2008: Spoke with Mr. Gavnes, he referred me to main office of Max Properties, phone: (914)899-8000. AD 11/04/2008: Called and left a message to Mr. David Vinner of Max Properties. Later received a call from Carlos Orduz - compliance administrator. Explained him a situation with the site. He asked me to fax him a spill report. Carlos Orduz - Compliance Administrator - MAXX Properties (o) 1-914-899-8036 - (f) 1-914-899-8086 600 Mamaroneck Ave - Harrison, NY 10528 AD 11/05/2008: Faxed the spill report to Carlos Orduz of Maxx Properties. AD 11/18/2008: Received a phone call from Mr. Orduz. He said that tank was closed in place in 2005 and that he has tank removal affidavit from Eastmond & Sons. He asked if he need to submit it now. Requested to collect all documentation regarding spill cleanup and tank closure and then to submit it as a complete report. Took his email address to

Map ID
Direction
Distance
Elevation

MAP FINDINGS

Site

Database(s)

EDR ID Number
EPA ID Number

55 EAST 190TH ST (Continued)

U003387287

send a list of all required documentation (email: carlos.orduz@maxxproperties.com). AD 11/19/2008: Sent a TTF letter via email to Mr. Orduz of Maxx Properties. AD 12/22/2008; No response was received. AD 01/06/2009: Called and left a message to Mr. Orduz of Maxx Properties. AD 03/16/2009: Called and spoke with C. Orduz of Maxx Properties regarding the report submission. He has only tank closure affidavit dated 2005 from Eastman & Sons. Asked him to contact this company and obtain from them UST closure report. AD 08/11/2009: Spoke with C. Orduz regarding submission of the data. He had contacted Eastmond & Sons, but still did not receive from them tank closure report. He sent me tank closure affidavit. AD 08/12/2009: Called and left a message to C. Orduz. AD 08/14/2009: Received a call from Mr. Orduz. Asked him to clarify the info regarding the tank, and to find information about cleanup of the spill from Crystal Transportation, Inc. (CT) AD 08/18/2009: Received an e-mail from Mr. Orduz with attached invoice from E&S for tank closure. Spoke with him and asked for a cleanup confirmation letter from CT. AD 09/21/2009: Called to Crystal Transportation and left a message for Mr. Frank Recine. AD 12/04/2009: Called Crystal Transportation and left a message with a receptionist for Mr. Recine. AD 12/29/2009: Called and spoke with Mr. Recine. Requested to fax a spill cleanup confirmation letter. response is due. AD 12/30/2009: Received a fax from Crystal Transportation Corp. verifying spill cleanup, but complete information is not given. AD 01/25/2010: called and spoke with Mr. Orduz of Maxx Properties. Asked him to take and submit pictures of the vent pipe area, AST vault and boiler room. Also requested to submit data about current fuel source for the building. Later received a phone call from Mr. Orduz. He informed me that a new AST was installed at the property but the date of installation was not corrected in PBS application form. It will be changed. Requested to submit a site plan depicting locations of both tanks. AD. 01/26/2010: Received an e-mail from Mr. Orduz saying: Ms. Doronova, how are you? Here are the pictures you requested. So there are 2 mistakes with the PBS registration. 1) The old tank was an underground tank, I went to the building and I took a picture of the access cover for you. But you have the paper work that says it was sealed in place. 2) The installation date for the new tank is wrong. I was installed right before the old one was sealed off and abandoned in January of 2005. I will update the PBS certificate with the correct installation year. Other wise the size and capacity of tank remain the same. 4,000 Gallons, #6 Oil. Please let me know if the pictures were of any help. Carlos Orduz (347)680-1388 - Cell Later received another e-mail from Mr. Orduz: Ms. Doronova, please see the attached invoice for the tank cleaning. I was advised that several of our buildings abandoned their underground tanks and replaced them with above ground tanks on the advice of our insurance carrier a few years ago. The buildings we managed that had the money in their budgets made the switch. 55 E 190th was one of those buildings. If you have anymore questions please do not hesitate to ask. Carlos Orduz AD 03/10/2010 to 03/17/2010: Called few times to Crystal transportation Corp. to speake with F. Recine but could not reach him. AD 03/18/2010: Sent a fax to F. Recine of Crystal Transportation with a request to submit a complete information regarding the spill cleanup. Later received a fax from Mr. Recine which states that the spill was caused by defective pertometer gauge, which did not give a correct reading of a product to a driver. A discharge of approximately 7 gallons of #6 fuel oil spilled out of the vent line

Map ID
 Direction
 Distance
 Elevation

MAP FINDINGS

Site

Database(s)

EDR ID Number
 EPA ID Number

55 EAST 190TH ST (Continued)

U003387287

and onto cement sidewalk directly in front of the building. This was the only area where oil was discharged. Crystal Transportation sent a spill crew and all the oil was removed and thoroughly cleaned with Bio-Degradable products. Then the complete area was steam cleaned with a pressure washer. No soil contamination was involved in this spill. Discussed closure of this spill with J. Kolley of DEC. The decision was to close the case. AD "

Remarks: "customer over ordered amount - guage on tank is defective - clean up crew on site now "

All Materials:

Site ID: 235613
 Operable Unit ID: 861587
 Operable Unit: 01
 Material ID: 555407
 Material Code: 0003A
 Material Name: #6 fuel oil
 Case No.: Not reported
 Material FA: Petroleum
 Quantity: 6.00
 Units: G
 Recovered: .00
 Oxygenate: Not reported

**AP441
 SW
 1/8-1/4
 0.245 mi.
 1293 ft.**

**ALONNA LLC
 2356-2366 GRAND CONCOURSE
 BRONX, NY 10458
 Site 9 of 11 in cluster AP**

**NY AST A100166503
 N/A**

**Relative:
 Higher
 Actual:
 127 ft.**

AST:
 Region: STATE
 DEC Region: 2
 Site Status: Active
 Facility Id: 2-257303
 Program Type: PBS
 UTM X: 592802.44925
 UTM Y: 4523676.83583
 Expiration Date: 12/01/2022
 Site Type: Apartment Building/Office Building

Affiliation Records:

Site Id: 10603
 Affiliation Type: Mail Contact
 Company Name: ALONNA LLC
 Contact Type: Not reported
 Contact Name: MAURICE MCKENZIE
 Address1: 560 W 180 STREET
 Address2: SUITE 306
 City: NEW YORK
 State: NY
 Zip Code: 10033
 Country Code: 001
 Phone: (212) 923-4840
 EMail: INDHIRA@PARKAVEMGMT.COM
 Fax Number: Not reported
 Modified By: MFLEONAR
 Date Last Modified: 2017-11-14

Map ID
Direction
Distance
Elevation

MAP FINDINGS

Site

Database(s)

EDR ID Number
EPA ID Number

ALONNA LLC (Continued)

A100166503

Site Id: 10603
Affiliation Type: Facility Operator
Company Name: ALONNA LLC
Contact Type: Not reported
Contact Name: FELIX VICENTE
Address1: Not reported
Address2: Not reported
City: Not reported
State: NN
Zip Code: Not reported
Country Code: 001
Phone: (347) 839-3703
EMail: Not reported
Fax Number: Not reported
Modified By: MFLEONAR
Date Last Modified: 2017-11-14

Site Id: 10603
Affiliation Type: Emergency Contact
Company Name: ALONNA LLC
Contact Type: Not reported
Contact Name: ERLE THOMAS
Address1: Not reported
Address2: Not reported
City: Not reported
State: NN
Zip Code: Not reported
Country Code: 999
Phone: (212) 923-4840
EMail: Not reported
Fax Number: Not reported
Modified By: MFLEONAR
Date Last Modified: 2017-11-14

Site Id: 10603
Affiliation Type: Facility Owner
Company Name: ALONNA LLC
Contact Type: MANAGING AGENT
Contact Name: MAURICE MCKENZIE
Address1: 560 W 180 STREET, SUITE 306
Address2: Not reported
City: NEW YORK
State: NY
Zip Code: 10033
Country Code: 001
Phone: (212) 923-4840
EMail: Not reported
Fax Number: Not reported
Modified By: MFLEONAR
Date Last Modified: 2017-11-14

Tank Info:

Tank Number: 001
Tank Id: 15060
Material Code: 0003
Common Name of Substance: #6 Fuel Oil (On-Site Consumption)

Map ID
 Direction
 Distance
 Elevation

MAP FINDINGS

Site

Database(s)

EDR ID Number
 EPA ID Number

ALONNA LLC (Continued)

A100166503

Equipment Records:

B00 - Tank External Protection - None
 F00 - Pipe External Protection - None
 G03 - Tank Secondary Containment - Vault (w/o access)
 H00 - Tank Leak Detection - None
 I00 - Overfill - None
 L09 - Piping Leak Detection - Exempt Suction Piping
 J02 - Dispenser - Suction Dispenser
 A00 - Tank Internal Protection - None
 D01 - Pipe Type - Steel/Carbon Steel/Iron
 C01 - Pipe Location - Aboveground

Tank Location: 1
 Tank Type: Steel/Carbon Steel/Iron
 Tank Status: In Service
 Pipe Model: Not reported
 Install Date: 01/01/1921
 Capacity Gallons: 3000
 Tightness Test Method: -
 Date Test: Not reported
 Next Test Date: Not reported
 Date Tank Closed: Not reported
 Register: True
 Modified By: MFLEONAR
 Last Modified: 11/14/2017
 Material Name: #6 fuel oil (on-site consumption)

AK442
ENE
1/8-1/4
0.245 mi.
1294 ft.

384 E 193RD ST
384 E 193RD ST
BRONX, NY
Site 5 of 7 in cluster AK

NY LTANKS **S102671840**
N/A

Relative:
Lower
Actual:
67 ft.

LTANKS:
 Facility ID: 9112288
 Site ID: 104127
 Closed Date: 1994-11-22
 Spill Number: 9112288
 Spill Date: 1992-03-02
 Spill Cause: Tank Overfill
 Spill Source: Tank Truck
 Spill Class: C3
 Cleanup Ceased: 1994-11-22
 SWIS: 0301
 Investigator: SIGONA
 Referred To: Not reported
 Reported to Dept: 1992-03-02
 CID: Not reported
 Water Affected: Not reported
 Spill Notifier: Other
 Last Inspection: Not reported
 Recommended Penalty: False
 Meets Standard: True
 UST Involvement: False
 Remediation Phase: 0
 Date Entered In Computer: 1992-03-04
 Spill Record Last Update: 1994-11-22
 Spiller Name: Not reported

Map ID
Direction
Distance
Elevation

MAP FINDINGS

Site

Database(s)

EDR ID Number
EPA ID Number

384 E 193RD ST (Continued)

S102671840

Spiller Company: CASTLE OIL
Spiller Address: Not reported
Spiller County: 999
Spiller Contact: Not reported
Spiller Phone: Not reported
Spiller Extention: Not reported
DEC Region: 2
DER Facility ID: 92051
DEC Memo: ""
Remarks: "CONTAINED ON PAVEMENT. A L EASTMOND CLEANING. OIL LEAKED IN BOILER ROOM HAPPENED ON SAT 2/28/92 GAS TO COMPLETE CLEANUP AND WASH FLOOR TOMORROW 3/3/92 900AM"

All Materials:
Site ID: 104127
Operable Unit ID: 962601
Operable Unit: 01
Material ID: 417271
Material Code: 0003A
Material Name: #6 fuel oil
Case No.: Not reported
Material FA: Petroleum
Quantity: 200.00
Units: G
Recovered: .00
Oxygenate: Not reported

**AK443
ENE
1/8-1/4
0.245 mi.
1294 ft.**

**2563 WEBSTER LLC
384 EAST 193RD STREET
BRONX, NY 10458**

**NY AST U004077776
N/A**

Site 6 of 7 in cluster AK

**Relative:
Lower
Actual:
67 ft.**

AST:
Region: STATE
DEC Region: 2
Site Status: Active
Facility Id: 2-336408
Program Type: PBS
UTM X: 593539.10405
UTM Y: 4524153.63576
Expiration Date: 12/19/2020
Site Type: Apartment Building/Office Building

Affiliation Records:
Site Id: 16083
Affiliation Type: Facility Owner
Company Name: 2563 WEBSTER LLC
Contact Type: MANAGER
Contact Name: RAMON BONILLA
Address1: 3154 ALBANY CRESCENT
Address2: Not reported
City: BRONX
State: NY
Zip Code: 10463
Country Code: 001
Phone: (718) 796-9595
EMail: Not reported

Map ID
Direction
Distance
Elevation

MAP FINDINGS

Site

Database(s)

EDR ID Number
EPA ID Number

2563 WEBSTER LLC (Continued)

U004077776

Fax Number: Not reported
Modified By: NTFREEMA
Date Last Modified: 2015-10-06

Site Id: 16083
Affiliation Type: Mail Contact
Company Name: 2563 WEBSTER ASSOCIATES
Contact Type: Not reported
Contact Name: MICHELE STALEY
Address1: 3154 ALBANY CRESCENT
Address2: Not reported
City: BRONX
State: NY
Zip Code: 10463
Country Code: 001
Phone: (718) 796-9595
EMail: PMGREALTY3154@GMAIL.COM
Fax Number: Not reported
Modified By: NTFREEMA
Date Last Modified: 2015-10-06

Site Id: 16083
Affiliation Type: Facility Operator
Company Name: 2563 WEBSTER LLC
Contact Type: Not reported
Contact Name: RAFAEL FERNANDEZ
Address1: Not reported
Address2: Not reported
City: Not reported
State: NN
Zip Code: Not reported
Country Code: 999
Phone: (718) 796-9595
EMail: Not reported
Fax Number: Not reported
Modified By: NTFREEMA
Date Last Modified: 2015-10-06

Site Id: 16083
Affiliation Type: Emergency Contact
Company Name: 2563 WEBSTER LLC
Contact Type: Not reported
Contact Name: RAFAEL FERNANDEZ
Address1: Not reported
Address2: Not reported
City: Not reported
State: NN
Zip Code: Not reported
Country Code: 999
Phone: (718) 796-9595
EMail: Not reported
Fax Number: Not reported
Modified By: NTFREEMA
Date Last Modified: 2015-10-06

Tank Info:

Map ID
Direction
Distance
Elevation

MAP FINDINGS

Site

Database(s)

EDR ID Number
EPA ID Number

2563 WEBSTER LLC (Continued)

U004077776

Tank Number: 001
Tank Id: 21133
Material Code: 0001
Common Name of Substance: #2 Fuel Oil (On-Site Consumption)

Equipment Records:

G03 - Tank Secondary Containment - Vault (w/o access)
H00 - Tank Leak Detection - None
B00 - Tank External Protection - None
C00 - Pipe Location - No Piping
F00 - Pipe External Protection - None
A00 - Tank Internal Protection - None
D01 - Pipe Type - Steel/Carbon Steel/Iron
I01 - Overfill - Float Vent Valve

Tank Location: 6
Tank Type: Steel/Carbon Steel/Iron
Tank Status: In Service
Pipe Model: Not reported
Install Date: 01/15/1999
Capacity Gallons: 5000
Tightness Test Method: NN
Date Test: Not reported
Next Test Date: Not reported
Date Tank Closed: Not reported
Register: True
Modified By: NTFREEMA
Last Modified: 04/14/2017
Material Name: #2 fuel oil (on-site consumption)

444
NW
1/8-1/4
0.245 mi.
1294 ft.

50 E 191 ST
50 EAST 191ST STREET
BRONX, NY 10468

NY AST U003390111
N/A

Relative:
Higher

AST:
Region: STATE
DEC Region: 2
Site Status: Unregulated/Closed
Facility Id: 2-310700
Program Type: PBS
UTM X: 592883.75899
UTM Y: 4524265.73030
Expiration Date: N/A
Site Type: Apartment Building/Office Building

Actual:
125 ft.

Affiliation Records:

Site Id: 14209
Affiliation Type: Facility Owner
Company Name: VED PARKASH
Contact Type: Not reported
Contact Name: Not reported
Address1: 172-14 89TH AVENUE
Address2: Not reported
City: JAMAICA
State: NY
Zip Code: 11432
Country Code: 001

Map ID
Direction
Distance
Elevation

MAP FINDINGS

Site

Database(s)

EDR ID Number
EPA ID Number

50 E 191 ST (Continued)

U003390111

Phone: (516) 815-8252
EMail: ANURAG.PARKASH@GMAIL.COM
Fax Number: Not reported
Modified By: NRLOMBAR
Date Last Modified: 2015-05-13

Site Id: 14209
Affiliation Type: Mail Contact
Company Name: VED PARKASH
Contact Type: Not reported
Contact Name: Not reported
Address1: 172-14 89TH AVENUE
Address2: Not reported
City: JAMAICA
State: NY
Zip Code: 11432
Country Code: 001
Phone: (516) 815-8252
EMail: ANURAG.PARKASH@GMAIL.COM
Fax Number: Not reported
Modified By: NRLOMBAR
Date Last Modified: 2015-05-13

Site Id: 14209
Affiliation Type: Facility Operator
Company Name: 50 E 191 ST
Contact Type: Not reported
Contact Name: ELBY VIDAL
Address1: Not reported
Address2: Not reported
City: Not reported
State: NN
Zip Code: Not reported
Country Code: 001
Phone: (646) 671-0360
EMail: Not reported
Fax Number: Not reported
Modified By: NRLOMBAR
Date Last Modified: 2015-05-13

Site Id: 14209
Affiliation Type: Emergency Contact
Company Name: VED PARKASH
Contact Type: Not reported
Contact Name: ELBY VIDAL
Address1: Not reported
Address2: Not reported
City: Not reported
State: NN
Zip Code: Not reported
Country Code: 999
Phone: (718) 658-0205
EMail: Not reported
Fax Number: Not reported
Modified By: msbaptis
Date Last Modified: 2006-08-24

Map ID
Direction
Distance
Elevation

MAP FINDINGS

Site

Database(s)

EDR ID Number
EPA ID Number

50 E 191 ST (Continued)

U003390111

Tank Info:

Tank Number: 001
Tank Id: 18363
Material Code: 0003
Common Name of Substance: #6 Fuel Oil (On-Site Consumption)

Equipment Records:

A00 - Tank Internal Protection - None
D01 - Pipe Type - Steel/Carbon Steel/Iron
K00 - Spill Prevention - None
G00 - Tank Secondary Containment - None
J02 - Dispenser - Suction Dispenser
E00 - Piping Secondary Containment - None
H00 - Tank Leak Detection - None
L09 - Piping Leak Detection - Exempt Suction Piping
B00 - Tank External Protection - None
C00 - Pipe Location - No Piping
F00 - Pipe External Protection - None
I04 - Overfill - Product Level Gauge (A/G)

Tank Location: 1
Tank Type: Steel/Carbon Steel/Iron
Tank Status: Closed - In Place
Pipe Model: Not reported
Install Date: 09/01/1940
Capacity Gallons: 5000
Tightness Test Method: NN
Date Test: Not reported
Next Test Date: Not reported
Date Tank Closed: 04/14/2015
Register: True
Modified By: NRLOMBAR
Last Modified: 04/14/2017
Material Name: #2 fuel oil (on-site consumption)

AS445
WNW
1/8-1/4
0.246 mi.
1297 ft.

CON EDISON
2494 MORRIS AVE
BRONX, NY 10468

Site 7 of 13 in cluster AS

RCRA NonGen / NLR 1019902069
FINDS NYP004769295
ECHO

Relative:
Higher

RCRA NonGen / NLR:

Actual:
123 ft.

Date form received by agency: 04/16/2015
Facility name: CON EDISON
Facility address: 2494 MORRIS AVE
BRONX, NY 10468
EPA ID: NYP004769295
Mailing address: IRVING PL 15TH FL NE
NEW YORK, NY 10003
Contact: THOMAS TEELING
Contact address: Not reported
Not reported
Contact country: Not reported
Contact telephone: 212-460-3770
Contact email: Not reported
EPA Region: 02
Classification: Non-Generator

Map ID
Direction
Distance
Elevation

MAP FINDINGS

Site

Database(s)

EDR ID Number
EPA ID Number

CON EDISON (Continued)

1019902069

Description: Handler: Non-Generators do not presently generate hazardous waste

Handler Activities Summary:

U.S. importer of hazardous waste: No
Mixed waste (haz. and radioactive): No
Recycler of hazardous waste: No
Transporter of hazardous waste: No
Treater, storer or disposer of HW: No
Underground injection activity: No
On-site burner exemption: No
Furnace exemption: No
Used oil fuel burner: No
Used oil processor: No
User oil refiner: No
Used oil fuel marketer to burner: No
Used oil Specification marketer: No
Used oil transfer facility: No
Used oil transporter: No

Historical Generators:

Date form received by agency: 04/16/2015
Site name: CON EDISON
Classification: Large Quantity Generator

Violation Status: No violations found

FINDS:

Registry ID: 110069669273

Environmental Interest/Information System

RCRAInfo is a national information system that supports the Resource Conservation and Recovery Act (RCRA) program through the tracking of events and activities related to facilities that generate, transport, and treat, store, or dispose of hazardous waste. RCRAInfo allows RCRA program staff to track the notification, permit, compliance, and corrective action activities required under RCRA.

[Click this hyperlink](#) while viewing on your computer to access additional FINDS: detail in the EDR Site Report.

ECHO:

Envid: 1019902069
Registry ID: 110069669273
DFR URL: <http://echo.epa.gov/detailed-facility-report?fid=110069669273>

Map ID
Direction
Distance
Elevation

MAP FINDINGS

Site

Database(s)

EDR ID Number
EPA ID Number

AS446
WNW
1/8-1/4
0.246 mi.
1297 ft.

CON EDISON
2494 MORRIS AVE
BRONX, NY 10468
Site 8 of 13 in cluster AS

NJ MANIFEST S120670597
N/A

Relative:
Higher
Actual:
123 ft.

NJ MANIFEST:
EPA Id: NYP004769295
Mail Address: IRVING PL 15TH FL NE
Mail City/State/Zip: NEW YORK, NY 10003
Facility Phone: Not reported
Emergency Phone: Not reported
Contact: THOMAS TEELING
Comments: Not reported
SIC Code: Not reported
County: NY005
Municipal: Not reported
Previous EPA Id: Not reported
Gen Flag: Not reported
Trans Flag: Not reported
TSDf Flag: Not reported
Name Change: Not reported
Date Change: Not reported

Manifest:
Manifest Number: 002660815GBF
EPA ID: NYP004769295
Date Shipped: 4/16/2015
TSDf EPA ID: NJD991291105
Transporter EPA ID: NJD003812047
Transporter 2 EPA ID: Not reported
Transporter 3 EPA ID: Not reported
Transporter 4 EPA ID: Not reported
Transporter 5 EPA ID: Not reported
Transporter 6 EPA ID: Not reported
Transporter 7 EPA ID: Not reported
Transporter 8 EPA ID: Not reported
Transporter 9 EPA ID: Not reported
Transporter 10 EPA ID: Not reported
Date Trans1 Transported Waste: Not reported
Date Trans2 Transported Waste: Not reported
Date Trans3 Transported Waste: Not reported
Date Trans4 Transported Waste: Not reported
Date Trans5 Transported Waste: Not reported
Date Trans6 Transported Waste: Not reported
Date Trans7 Transported Waste: Not reported
Date Trans8 Transported Waste: Not reported
Date Trans9 Transported Waste: Not reported
Date Trans10 Transported Waste: Not reported
Date TSDf Received Waste: Not reported
TSDf EPA Facility Name: Not reported
QTY Units: Not reported
Transporter SEQ ID: Not reported
Transporter-1 Date: Not reported
Waste SEQ ID: Not reported
Waste Type Code 2: Not reported
Waste Type Code 3: Not reported
Waste Type Code 4: Not reported
Waste Type Code 5: Not reported
Waste Type Code 6: Not reported

Map ID
Direction
Distance
Elevation

MAP FINDINGS

Site

Database(s)

EDR ID Number
EPA ID Number

CON EDISON (Continued)

S120670597

Date Accepted: Not reported
Manifest Discrepancy Type: Not reported
Data Entry Number: Not reported
Was Load Rejected: NEW YORK, NY 10003
Reason Load Was Rejected: Not reported

AS447
WNW
1/8-1/4
0.246 mi.
1297 ft.

CON EDISON
2494 MORRIS AVE
BRONX, NY 10468

NY AST U003392748
NY MANIFEST N/A

Site 9 of 13 in cluster AS

Relative:
Higher
Actual:
123 ft.

AST:
Region: STATE
DEC Region: 2
Site Status: Active
Facility Id: 2-240796
Program Type: PBS
UTM X: 592766.80417
UTM Y: 4524142.32374
Expiration Date: 05/31/2022
Site Type: Apartment Building/Office Building

Affiliation Records:
Site Id: 9139
Affiliation Type: Mail Contact
Company Name: 2494 MORRIS AVE. LLC
Contact Type: Not reported
Contact Name: CASABLANCA MANAGEMENT
Address1: PO BOX 556
Address2: Not reported
City: BRONX
State: NY
Zip Code: 10471
Country Code: 001
Phone: (247) 202-9405
EMail: BIANCA@CASABLANCAMGMT.COM
Fax Number: Not reported
Modified By: MRBARROW
Date Last Modified: 2018-06-27

Site Id: 9139
Affiliation Type: Facility Operator
Company Name: 2494 MORRIS AVE.
Contact Type: Not reported
Contact Name: FELIX NUNEZ
Address1: Not reported
Address2: Not reported
City: Not reported
State: NN
Zip Code: Not reported
Country Code: 001
Phone: (212) 838-1255
EMail: Not reported
Fax Number: Not reported
Modified By: DXLIVING

Map ID
Direction
Distance
Elevation

MAP FINDINGS

Site

Database(s)

EDR ID Number
EPA ID Number

CON EDISON (Continued)

U003392748

Date Last Modified: 2007-07-16

Site Id: 9139
Affiliation Type: Emergency Contact
Company Name: 2494 MORRIS AVE. LLC
Contact Type: Not reported
Contact Name: CASABLANCA MGMT.
Address1: Not reported
Address2: Not reported
City: Not reported
State: NN
Zip Code: Not reported
Country Code: 999
Phone: (347) 202-9405
EMail: Not reported
Fax Number: Not reported
Modified By: DXLIVING
Date Last Modified: 2007-07-16

Site Id: 9139
Affiliation Type: Facility Owner
Company Name: 2494 MORRIS AVE. LLC
Contact Type: HEAD OFFICER
Contact Name: MONIQUE CASABLANCA
Address1: PO BOX 556
Address2: Not reported
City: BRONX
State: NY
Zip Code: 10471
Country Code: 001
Phone: (247) 202-9405
EMail: Not reported
Fax Number: Not reported
Modified By: MRBARROW
Date Last Modified: 2018-06-27

Tank Info:

Tank Number: 001
Tank Id: 25207
Material Code: 0002
Common Name of Substance: #4 Fuel Oil (On-Site Consumption)

Equipment Records:

H00 - Tank Leak Detection - None
E00 - Piping Secondary Containment - None
G02 - Tank Secondary Containment - Vault (w/access)
I05 - Overfill - Vent Whistle
B05 - Tank External Protection - Jacketed
L00 - Piping Leak Detection - None
C01 - Pipe Location - Aboveground
J02 - Dispenser - Suction Dispenser
K00 - Spill Prevention - None
A00 - Tank Internal Protection - None
D01 - Pipe Type - Steel/Carbon Steel/Iron
F00 - Pipe External Protection - None

Map ID
Direction
Distance
Elevation

MAP FINDINGS

Site

Database(s)

EDR ID Number
EPA ID Number

CON EDISON (Continued)

U003392748

Tank Location: 2
Tank Type: Steel/Carbon Steel/Iron
Tank Status: In Service
Pipe Model: Not reported
Install Date: 10/01/1941
Capacity Gallons: 3000
Tightness Test Method: NN
Date Test: Not reported
Next Test Date: Not reported
Date Tank Closed: Not reported
Register: True
Modified By: DXLIVING
Last Modified: 04/14/2017
Material Name: #4 fuel oil (on-site consumption)

NY MANIFEST:

Country: USA
EPA ID: NYP004769295
Facility Status: Not reported
Location Address 1: FO 2494 MORRIS AVE
Code: BP
Location Address 2: SB 20551
Total Tanks: Not reported
Location City: BRONX
Location State: NY
Location Zip: 10468
Location Zip 4: Not reported

NY MANIFEST:

EPAID: NYP004769295
Mailing Name: CON EDISON
Mailing Contact: DENNIS HUACON
Mailing Address 1: 4 IRVING PL 15TH FL
Mailing Address 2: Not reported
Mailing City: NEW YORK
Mailing State: NY
Mailing Zip: 10003
Mailing Zip 4: Not reported
Mailing Country: USA
Mailing Phone: 2124603770

NY MANIFEST:

Document ID: Not reported
Manifest Status: Not reported
seq: Not reported
Year: 2015
Trans1 State ID: NJD003812047
Trans2 State ID: NJD003812047
Generator Ship Date: 04/16/2015
Trans1 Recv Date: 04/16/2015
Trans2 Recv Date: 04/21/2015
TSD Site Recv Date: 04/21/2015
Part A Recv Date: Not reported
Part B Recv Date: Not reported
Generator EPA ID: NYP004769295
Trans1 EPA ID: Not reported
Trans2 EPA ID: Not reported

Map ID
Direction
Distance
Elevation

MAP FINDINGS

Site

Database(s)

EDR ID Number
EPA ID Number

CON EDISON (Continued)

U003392748

TSDF ID 1: NJD991291105
TSDF ID 2: Not reported
Manifest Tracking Number: 002660815GBF
Import Indicator: N
Export Indicator: N
Discr Quantity Indicator: N
Discr Type Indicator: N
Discr Residue Indicator: N
Discr Partial Reject Indicator: N
Discr Full Reject Indicator: N
Manifest Ref Number: Not reported
Alt Facility RCRA ID: Not reported
Alt Facility Sign Date: Not reported
MGMT Method Type Code: H110
Waste Code: Not reported
Waste Code: Not reported
Waste Code: Not reported
Waste Code: Not reported
Waste Code: Not reported
Waste Code: Not reported
Quantity: 200
Units: P - Pounds
Number of Containers: 1
Container Type: TT - Cargo tank, tank trucks
Handling Method: T Chemical, physical, or biological treatment.
Specific Gravity: 1
Waste Code: D008
Waste Code 1_2: Not reported
Waste Code 1_3: Not reported
Waste Code 1_4: Not reported
Waste Code 1_5: Not reported
Waste Code 1_6: Not reported

Country: USA
EPA ID: NYP004505160
Facility Status: Not reported
Location Address 1: 2494 MORRIS AVE
Code: BP
Location Address 2: SB 20551
Total Tanks: Not reported
Location City: BRONX
Location State: NY
Location Zip: 10468
Location Zip 4: Not reported

NY MANIFEST:

EPAID: NYP004505160
Mailing Name: CON EDISON
Mailing Contact: TOM TEELING
Mailing Address 1: 4 IRVING PLACE - 15TH FLOOR
Mailing Address 2: Not reported
Mailing City: NEW YORK
Mailing State: NY
Mailing Zip: 10003
Mailing Zip 4: Not reported
Mailing Country: USA
Mailing Phone: 2124603770

Map ID
Direction
Distance
Elevation

MAP FINDINGS

Site

Database(s)

EDR ID Number
EPA ID Number

CON EDISON (Continued)

U003392748

NY MANIFEST:

Document ID:	Not reported
Manifest Status:	Not reported
seq:	Not reported
Year:	2014
Trans1 State ID:	NJD003812047
Trans2 State ID:	Not reported
Generator Ship Date:	04/18/2014
Trans1 Recv Date:	04/18/2014
Trans2 Recv Date:	Not reported
TSD Site Recv Date:	04/25/2014
Part A Recv Date:	Not reported
Part B Recv Date:	Not reported
Generator EPA ID:	NYP004505160
Trans1 EPA ID:	Not reported
Trans2 EPA ID:	Not reported
TSD ID 1:	NJD991291105
TSD ID 2:	Not reported
Manifest Tracking Number:	002418334GBF
Import Indicator:	N
Export Indicator:	N
Discr Quantity Indicator:	N
Discr Type Indicator:	N
Discr Residue Indicator:	N
Discr Partial Reject Indicator:	N
Discr Full Reject Indicator:	N
Manifest Ref Number:	Not reported
Alt Facility RCRA ID:	Not reported
Alt Facility Sign Date:	Not reported
MGMT Method Type Code:	H110
Waste Code:	Not reported
Waste Code:	Not reported
Waste Code:	Not reported
Waste Code:	Not reported
Waste Code:	Not reported
Waste Code:	Not reported
Quantity:	65
Units:	P - Pounds
Number of Containers:	1
Container Type:	TT - Cargo tank, tank trucks
Handling Method:	T Chemical, physical, or biological treatment.
Specific Gravity:	1
Waste Code:	D008
Waste Code 1_2:	Not reported
Waste Code 1_3:	Not reported
Waste Code 1_4:	Not reported
Waste Code 1_5:	Not reported
Waste Code 1_6:	Not reported

[Click this hyperlink](#) while viewing on your computer to access
-1 additional NY MANIFEST: record(s) in the EDR Site Report.

MAP FINDINGS

Map ID
Direction
Distance
Elevation

Site

Database(s)

EDR ID Number
EPA ID Number

AP448 **2340 VALENTINE AVENUE**
SSW **2340 VALENTINE AVE**
1/8-1/4 **BRONX, NY 10458**
0.246 mi.
1301 ft. **Site 10 of 11 in cluster AP**

NY AST **A100169004**
N/A

Relative:
Higher
Actual:
122 ft.

AST:
Region: STATE
DEC Region: 2
Site Status: Inactive
Facility Id: 2-203882
Program Type: PBS
UTM X: 592937.53098
UTM Y: 4523593.35303
Expiration Date: N/A
Site Type: Unknown

Affiliation Records:
Site Id: 7060
Affiliation Type: Facility Owner
Company Name: 2340 VALENTINE ASSOC % DBL
Contact Type: Not reported
Contact Name: Not reported
Address1: 122 EAST 42ND ST
Address2: Not reported
City: NEW YORK
State: NY
Zip Code: 10168
Country Code: 001
Phone: (212) 661-8570
EMail: Not reported
Fax Number: Not reported
Modified By: TRANSLAT
Date Last Modified: 2004-03-04

Site Id: 7060
Affiliation Type: Mail Contact
Company Name: 2340 VALENTINE ASSOC % DBL
Contact Type: Not reported
Contact Name: Not reported
Address1: 122 EAST 42ND ST
Address2: Not reported
City: NEW YORK
State: NY
Zip Code: 10168
Country Code: 001
Phone: (212) 661-8570
EMail: Not reported
Fax Number: Not reported
Modified By: TRANSLAT
Date Last Modified: 2004-03-04

Site Id: 7060
Affiliation Type: Facility Operator
Company Name: 2340 VALENTINE AVE
Contact Type: Not reported
Contact Name: JOSE CUADRA
Address1: Not reported
Address2: Not reported
City: Not reported

Map ID
Direction
Distance
Elevation

MAP FINDINGS

Site

Database(s)

EDR ID Number
EPA ID Number

2340 VALENTINE AVENUE (Continued)

A100169004

State: NN
Zip Code: Not reported
Country Code: 001
Phone: (212) 365-7983
EMail: Not reported
Fax Number: Not reported
Modified By: TRANSLAT
Date Last Modified: 2004-03-04

Site Id: 7060
Affiliation Type: Emergency Contact
Company Name: 2340 VALENTINE ASSOC % DBL
Contact Type: Not reported
Contact Name: DBL OPERATING CORP
Address1: Not reported
Address2: Not reported
City: Not reported
State: NN
Zip Code: Not reported
Country Code: 001
Phone: (212) 661-8570
EMail: Not reported
Fax Number: Not reported
Modified By: TRANSLAT
Date Last Modified: 2004-03-04

Tank Info:

Tank Number: 001
Tank Id: 18529
Material Code: 0008
Common Name of Substance: Diesel

Equipment Records:

A00 - Tank Internal Protection - None
D01 - Pipe Type - Steel/Carbon Steel/Iron
G03 - Tank Secondary Containment - Vault (w/o access)
H00 - Tank Leak Detection - None
B00 - Tank External Protection - None
C00 - Pipe Location - No Piping
F00 - Pipe External Protection - None
J02 - Dispenser - Suction Dispenser
I04 - Overfill - Product Level Gauge (A/G)

Tank Location: 1
Tank Type: Steel/Carbon Steel/Iron
Tank Status: Tank Converted to Non-Regulated Use
Pipe Model: Not reported
Install Date: Not reported
Capacity Gallons: 5000
Tightness Test Method: NN
Date Test: Not reported
Next Test Date: Not reported
Date Tank Closed: 09/28/2000
Register: True
Modified By: TRANSLAT
Last Modified: 04/14/2017

Map ID
Direction
Distance
Elevation

MAP FINDINGS

Site

Database(s)

EDR ID Number
EPA ID Number

2340 VALENTINE AVENUE (Continued)

A100169004

Material Name: diesel

Tank Number: 01
Tank Id: 58219
Material Code: 0002
Common Name of Substance: #4 Fuel Oil (On-Site Consumption)

Equipment Records:

I05 - Overfill - Vent Whistle
D01 - Pipe Type - Steel/Carbon Steel/Iron
G99 - Tank Secondary Containment - Other
A00 - Tank Internal Protection - None
L09 - Piping Leak Detection - Exempt Suction Piping
E00 - Piping Secondary Containment - None
H00 - Tank Leak Detection - None
I04 - Overfill - Product Level Gauge (A/G)
J02 - Dispenser - Suction Dispenser
C03 - Pipe Location - Aboveground/Underground Combination
F00 - Pipe External Protection - None
B00 - Tank External Protection - None

Tank Location: 2
Tank Type: Steel/Carbon Steel/Iron
Tank Status: In Service
Pipe Model: Not reported
Install Date: 07/18/2005
Capacity Gallons: 5000
Tightness Test Method: NN
Date Test: Not reported
Next Test Date: Not reported
Date Tank Closed: Not reported
Register: True
Modified By: NTFREEMA
Last Modified: 04/14/2017
Material Name: #4 fuel oil (on-site consumption)

Affiliation Records:

Site Id: 26444
Affiliation Type: Facility Owner
Company Name: 2340 VALENTINE AVE REALTY CO LLC
Contact Type: MEMBER
Contact Name: MEIR BOUSKILA
Address1: ONE PENN PLAZA, SUITE 4000
Address2: Not reported
City: NEW YORK
State: NY
Zip Code: 10119
Country Code: 001
Phone: (212) 564-2111
EMail: Not reported
Fax Number: Not reported
Modified By: NTFREEMA
Date Last Modified: 2015-05-19

Site Id: 26444
Affiliation Type: Mail Contact

Map ID
Direction
Distance
Elevation

MAP FINDINGS

Site

Database(s)

EDR ID Number
EPA ID Number

2340 VALENTINE AVENUE (Continued)

A100169004

Company Name: 2340 VALENTINE AVE REALTY CO LLC
Contact Type: Not reported
Contact Name: MEIR BOUSKILA
Address1: ONE PENN PLAZA
Address2: SUITE 4000
City: NEW YORK
State: NY
Zip Code: 10119
Country Code: 001
Phone: (212) 564-2111
EMail: Not reported
Fax Number: Not reported
Modified By: MSBAPTIS
Date Last Modified: 2010-04-29

Site Id: 26444
Affiliation Type: Facility Operator
Company Name: 2340 VALENTINE AVENUE
Contact Type: Not reported
Contact Name: SUAD
Address1: Not reported
Address2: Not reported
City: Not reported
State: NN
Zip Code: Not reported
Country Code: 001
Phone: (347) 219-1656
EMail: Not reported
Fax Number: Not reported
Modified By: NTFREEMA
Date Last Modified: 2015-05-19

Site Id: 26444
Affiliation Type: Emergency Contact
Company Name: 2340 VALENTINE AVE REALTY CO LLC
Contact Type: Not reported
Contact Name: DAVID RADONCK
Address1: Not reported
Address2: Not reported
City: Not reported
State: NN
Zip Code: Not reported
Country Code: 999
Phone: (646) 296-1848
EMail: Not reported
Fax Number: Not reported
Modified By: NTFREEMA
Date Last Modified: 2015-05-19

Tank Info:

Tank Number: 001
Tank Id: 18529
Material Code: 0008
Common Name of Substance: Diesel

Map ID
Direction
Distance
Elevation

MAP FINDINGS

Site

Database(s)

EDR ID Number
EPA ID Number

2340 VALENTINE AVENUE (Continued)

A100169004

Equipment Records:

A00 - Tank Internal Protection - None
D01 - Pipe Type - Steel/Carbon Steel/Iron
G03 - Tank Secondary Containment - Vault (w/o access)
H00 - Tank Leak Detection - None
B00 - Tank External Protection - None
C00 - Pipe Location - No Piping
F00 - Pipe External Protection - None
J02 - Dispenser - Suction Dispenser
I04 - Overfill - Product Level Gauge (A/G)

Tank Location: 1
Tank Type: Steel/Carbon Steel/Iron
Tank Status: Tank Converted to Non-Regulated Use
Pipe Model: Not reported
Install Date: Not reported
Capacity Gallons: 5000
Tightness Test Method: NN
Date Test: Not reported
Next Test Date: Not reported
Date Tank Closed: 09/28/2000
Register: True
Modified By: TRANSLAT
Last Modified: 04/14/2017
Material Name: diesel

Tank Number: 01
Tank Id: 58219
Material Code: 0002
Common Name of Substance: #4 Fuel Oil (On-Site Consumption)

Equipment Records:

I05 - Overfill - Vent Whistle
D01 - Pipe Type - Steel/Carbon Steel/Iron
G99 - Tank Secondary Containment - Other
A00 - Tank Internal Protection - None
L09 - Piping Leak Detection - Exempt Suction Piping
E00 - Piping Secondary Containment - None
H00 - Tank Leak Detection - None
I04 - Overfill - Product Level Gauge (A/G)
J02 - Dispenser - Suction Dispenser
C03 - Pipe Location - Aboveground/Underground Combination
F00 - Pipe External Protection - None
B00 - Tank External Protection - None

Tank Location: 2
Tank Type: Steel/Carbon Steel/Iron
Tank Status: In Service
Pipe Model: Not reported
Install Date: 07/18/2005
Capacity Gallons: 5000
Tightness Test Method: NN
Date Test: Not reported
Next Test Date: Not reported
Date Tank Closed: Not reported
Register: True
Modified By: NTFREEMA

Map ID
Direction
Distance
Elevation

MAP FINDINGS

Site

Database(s)

EDR ID Number
EPA ID Number

2340 VALENTINE AVENUE (Continued)

A100169004

Last Modified: 04/14/2017
Material Name: #4 fuel oil (on-site consumption)

AS449
WNW
1/8-1/4
0.247 mi.
1302 ft.

2486 MORRIS AVE
2486 MORRIS AVENUE
BRONX, NY 10468
Site 10 of 13 in cluster AS

NY AST **U003391837**
N/A

Relative:
Higher
Actual:
122 ft.

AST:
Region: STATE
DEC Region: 2
Site Status: Active
Facility Id: 2-216402
Program Type: PBS
UTM X: 592756.47542
UTM Y: 4524122.23283
Expiration Date: 09/27/2017
Site Type: Apartment Building/Office Building

Affiliation Records:
Site Id: 8136
Affiliation Type: Mail Contact
Company Name: IVAN CASABLANCA MGMT.
Contact Type: Not reported
Contact Name: EDGER CASABLANCA
Address1: 2486 MORRIS AVE.
Address2: Not reported
City: BRONX
State: NY
Zip Code: 10468
Country Code: 001
Phone: (347) 600-8331
EMail: CASA5562AOL.COM
Fax Number: Not reported
Modified By: MSBAPTIS
Date Last Modified: 2013-12-18

Site Id: 8136
Affiliation Type: Facility Operator
Company Name: 2486 MORRIS AVE
Contact Type: Not reported
Contact Name: MIQUEL MILES
Address1: Not reported
Address2: Not reported
City: Not reported
State: NN
Zip Code: Not reported
Country Code: 001
Phone: (347) 600-8331
EMail: Not reported
Fax Number: Not reported
Modified By: MSBAPTIS
Date Last Modified: 2013-12-17

Site Id: 8136
Affiliation Type: Emergency Contact
Company Name: 2486 MORRIS AVE. LLC

Map ID
Direction
Distance
Elevation

MAP FINDINGS

Site

Database(s)

EDR ID Number
EPA ID Number

2486 MORRIS AVE (Continued)

U003391837

Contact Type: Not reported
Contact Name: MONIQUE CASABLANCA
Address1: Not reported
Address2: Not reported
City: Not reported
State: NN
Zip Code: Not reported
Country Code: 999
Phone: (347) 947-0843
EMail: Not reported
Fax Number: Not reported
Modified By: MSBAPTIS
Date Last Modified: 2013-12-17

Site Id: 8136
Affiliation Type: Facility Owner
Company Name: 2486 MORRIS AVE. LLC
Contact Type: OWNER
Contact Name: EDGER CASABLANCA
Address1: PO BOX 556
Address2: Not reported
City: BRONX
State: NY
Zip Code: 10471
Country Code: 001
Phone: (347) 202-9405
EMail: Not reported
Fax Number: Not reported
Modified By: MSBAPTIS
Date Last Modified: 2013-12-17

Tank Info:

Tank Number: 001
Tank Id: 22369
Material Code: 0002
Common Name of Substance: #4 Fuel Oil (On-Site Consumption)

Equipment Records:

C01 - Pipe Location - Aboveground
A00 - Tank Internal Protection - None
B01 - Tank External Protection - Painted/Asphalt Coating
D02 - Pipe Type - Galvanized Steel
H00 - Tank Leak Detection - None
L09 - Piping Leak Detection - Exempt Suction Piping
G03 - Tank Secondary Containment - Vault (w/o access)
I05 - Overfill - Vent Whistle
J02 - Dispenser - Suction Dispenser
F04 - Pipe External Protection - Fiberglass
3
Tank Location:
Tank Type: Steel/Carbon Steel/Iron
Tank Status: In Service
Pipe Model: Not reported
Install Date: 01/01/1935
Capacity Gallons: 4000
Tightness Test Method: NN

Map ID
Direction
Distance
Elevation

MAP FINDINGS

Site

Database(s)

EDR ID Number
EPA ID Number

2486 MORRIS AVE (Continued)

U003391837

Date Test: Not reported
Next Test Date: Not reported
Date Tank Closed: Not reported
Register: True
Modified By: MSBAPTIS
Last Modified: 04/14/2017
Material Name: #4 fuel oil (on-site consumption)

AZ450
West
1/8-1/4
0.247 mi.
1302 ft.

2430 MORRIS AVE ASSOC. LLC
2430 MORRIS AVE
BRONX, NY 10468

NY AST **A100177747**
N/A

Site 2 of 2 in cluster AZ

Relative:
Higher
Actual:
129 ft.

AST:
Region: STATE
DEC Region: 2
Site Status: Active
Facility Id: 2-151696
Program Type: PBS
UTM X: 592726.81188
UTM Y: 4523982.80276
Expiration Date: 08/26/2022
Site Type: Apartment Building/Office Building

Affiliation Records:
Site Id: 4705
Affiliation Type: Facility Owner
Company Name: 2430 MORRIS AVE ASSOCIATES LLC
Contact Type: PRES
Contact Name: SOL ZALMAN
Address1: P.O. BOX 7
Address2: Not reported
City: LAWRENCE
State: NY
Zip Code: 11559
Country Code: 001
Phone: (718) 599-3829
EMail: Not reported
Fax Number: Not reported
Modified By: DMPOKRZY
Date Last Modified: 2017-09-22

Site Id: 4705
Affiliation Type: Mail Contact
Company Name: 2430 MORRIS AVE ASSOCIATES LLC
Contact Type: PRES
Contact Name: SOL ZALMAN
Address1: P.O. BOX 7
Address2: Not reported
City: LAWRENCE
State: NY
Zip Code: 11559
Country Code: 001
Phone: (718) 599-3829
EMail: Not reported
Fax Number: Not reported
Modified By: DMPOKRZY

Map ID
Direction
Distance
Elevation

MAP FINDINGS

Site

Database(s)

EDR ID Number
EPA ID Number

2430 MORRIS AVE ASSOC. LLC (Continued)

A100177747

Date Last Modified: 2017-09-22

Site Id: 4705
Affiliation Type: Facility Operator
Company Name: 2430 MORRIS AVE ASSOC. LLC
Contact Type: Not reported
Contact Name: SUPER-JUAN RAMON DE LA CRUZ
Address1: Not reported
Address2: Not reported
City: Not reported
State: NN
Zip Code: Not reported
Country Code: 001
Phone: (718) 733-4765
EMail: Not reported
Fax Number: Not reported
Modified By: TRANSLAT
Date Last Modified: 2004-03-04

Site Id: 4705
Affiliation Type: Emergency Contact
Company Name: 2430 MORRIS AVE ASSOCIATES LLC
Contact Type: Not reported
Contact Name: SOL ZALMAN
Address1: Not reported
Address2: Not reported
City: Not reported
State: NN
Zip Code: Not reported
Country Code: 999
Phone: (718) 599-3829
EMail: Not reported
Fax Number: Not reported
Modified By: DMPOKRZY
Date Last Modified: 2017-09-22

Tank Info:

Tank Number: 001
Tank Id: 19423
Material Code: 0001
Common Name of Substance: #2 Fuel Oil (On-Site Consumption)

Equipment Records:

F04 - Pipe External Protection - Fiberglass
J02 - Dispenser - Suction Dispenser
D06 - Pipe Type - Fiberglass Reinforced Plastic (FRP)
G03 - Tank Secondary Containment - Vault (w/o access)
H00 - Tank Leak Detection - None
A00 - Tank Internal Protection - None
B00 - Tank External Protection - None
C01 - Pipe Location - Aboveground
I05 - Overfill - Vent Whistle

Tank Location: 3
Tank Type: Steel/Carbon Steel/Iron
Tank Status: Closed - Removed

Map ID
Direction
Distance
Elevation

MAP FINDINGS

Site

Database(s)

EDR ID Number
EPA ID Number

2430 MORRIS AVE ASSOC. LLC (Continued)

A100177747

Pipe Model: Not reported
Install Date: 11/01/1999
Capacity Gallons: 5000
Tightness Test Method: NN
Date Test: Not reported
Next Test Date: Not reported
Date Tank Closed: Not reported
Register: True
Modified By: TRANSLAT
Last Modified: 04/14/2017
Material Name: #2 fuel oil (on-site consumption)

Tank Number: 02
Tank Id: 57954
Material Code: 0001
Common Name of Substance: #2 Fuel Oil (On-Site Consumption)

Equipment Records:

E00 - Piping Secondary Containment - None
G03 - Tank Secondary Containment - Vault (w/o access)
H00 - Tank Leak Detection - None
L09 - Piping Leak Detection - Exempt Suction Piping
A00 - Tank Internal Protection - None
D01 - Pipe Type - Steel/Carbon Steel/Iron
K00 - Spill Prevention - None
B00 - Tank External Protection - None
F00 - Pipe External Protection - None
J02 - Dispenser - Suction Dispenser
C01 - Pipe Location - Aboveground
I05 - Overfill - Vent Whistle

Tank Location: 3
Tank Type: Steel/Carbon Steel/Iron
Tank Status: In Service
Pipe Model: Not reported
Install Date: 12/01/1999
Capacity Gallons: 5000
Tightness Test Method: NN
Date Test: Not reported
Next Test Date: Not reported
Date Tank Closed: Not reported
Register: True
Modified By: MSBAPTIS
Last Modified: 04/14/2017
Material Name: #2 fuel oil (on-site consumption)

AN451
WSW
1/8-1/4
0.247 mi.
1302 ft.

2385 ASSOCIATES LLC
2385-2387 CRESTON AVENUE
BRONX, NY 10468
Site 6 of 8 in cluster AN

NY AST **U003391045**
N/A

Relative:
Higher
Actual:
130 ft.

AST:
Region: STATE
DEC Region: 2
Site Status: Unregulated/Closed
Facility Id: 2-328588

Map ID
Direction
Distance
Elevation

MAP FINDINGS

Site

Database(s)

EDR ID Number
EPA ID Number

2385 ASSOCIATES LLC (Continued)

U003391045

Program Type: PBS
UTM X: 592762.15449
UTM Y: 4523827.16577
Expiration Date: N/A
Site Type: Apartment Building/Office Building

Affiliation Records:

Site Id: 15396
Affiliation Type: Mail Contact
Company Name: 2385 ASSOCIATES LLC
Contact Type: Not reported
Contact Name: Not reported
Address1: PO BOX 3399
Address2: Not reported
City: WALLINGTON
State: NJ
Zip Code: 07057
Country Code: 001
Phone: (800) 485-1528
EMail: EM.REALTY@YAHOO.COM
Fax Number: Not reported
Modified By: DAFRANCI
Date Last Modified: 2018-03-21

Site Id: 15396
Affiliation Type: Facility Operator
Company Name: 2385 ASSOCIATES LLC
Contact Type: Not reported
Contact Name: ANTONIO BRITO
Address1: Not reported
Address2: Not reported
City: Not reported
State: NN
Zip Code: Not reported
Country Code: 001
Phone: (917) 995-2027
EMail: Not reported
Fax Number: Not reported
Modified By: MSBAPTIS
Date Last Modified: 2012-10-22

Site Id: 15396
Affiliation Type: Emergency Contact
Company Name: 2385 ASSOCIATES LLC
Contact Type: Not reported
Contact Name: AL LAZAR
Address1: Not reported
Address2: Not reported
City: Not reported
State: NN
Zip Code: Not reported
Country Code: 999
Phone: (800) 485-1528
EMail: Not reported
Fax Number: Not reported
Modified By: MSBAPTIS
Date Last Modified: 2012-10-22

Map ID
Direction
Distance
Elevation

MAP FINDINGS

Site

Database(s)

EDR ID Number
EPA ID Number

2385 ASSOCIATES LLC (Continued)

U003391045

Site Id: 15396
Affiliation Type: Facility Owner
Company Name: 2385 ASSOCIATES, LLC
Contact Type: MANAGING AGENT
Contact Name: AL LAZAR
Address1: PO BOX 3399
Address2: Not reported
City: WALLINGTON
State: NJ
Zip Code: 07057
Country Code: 001
Phone: (800) 485-1528
EMail: Not reported
Fax Number: Not reported
Modified By: DAFRANCI
Date Last Modified: 2018-03-21

Tank Info:

Tank Number: 001
Tank Id: 20661
Material Code: 0003
Common Name of Substance: #6 Fuel Oil (On-Site Consumption)

Equipment Records:

E00 - Piping Secondary Containment - None
G03 - Tank Secondary Containment - Vault (w/o access)
L09 - Piping Leak Detection - Exempt Suction Piping
J02 - Dispenser - Suction Dispenser
H99 - Tank Leak Detection - Other
A00 - Tank Internal Protection - None
B01 - Tank External Protection - Painted/Asphalt Coating
C01 - Pipe Location - Aboveground
I04 - Overfill - Product Level Gauge (A/G)
D01 - Pipe Type - Steel/Carbon Steel/Iron
F01 - Pipe External Protection - Painted/Asphalt Coating
K00 - Spill Prevention - None

Tank Location: 1
Tank Type: Steel/Carbon Steel/Iron
Tank Status: Closed - Removed
Pipe Model: Not reported
Install Date: 08/01/1943
Capacity Gallons: 5000
Tightness Test Method: -
Date Test: Not reported
Next Test Date: Not reported
Date Tank Closed: 08/30/2017
Register: True
Modified By: DAFRANCI
Last Modified: 03/21/2018
Material Name: #6 fuel oil (on-site consumption)

Map ID
Direction
Distance
Elevation

MAP FINDINGS

Site

Database(s)

EDR ID Number
EPA ID Number

AX452
NNE
1/8-1/4
0.247 mi.
1302 ft.

KINGSBRIDGE REALTY LLC
239 EAST KINGSBRIDGE ROAD
BRONX, NY 10458

NY AST **U003383380**
N/A

Site 2 of 2 in cluster AX

Relative:
Higher
Actual:
131 ft.

AST:
Region: STATE
DEC Region: 2
Site Status: Active
Facility Id: 2-044628
Program Type: PBS
UTM X: 593278.22732
UTM Y: 4524404.74299
Expiration Date: 12/30/2021
Site Type: Apartment Building/Office Building

Affiliation Records:
Site Id: 496
Affiliation Type: Facility Owner
Company Name: KINGSBRIDGE REALTY LLC
Contact Type: OWNER
Contact Name: KINGSBRIDGE REALTY LLC
Address1: 239 EAST KINGSBRIDGE RD APT #GA
Address2: Not reported
City: BRONX
State: NY
Zip Code: 10458
Country Code: 001
Phone: (212) 364-6271
EMail: Not reported
Fax Number: Not reported
Modified By: DMPOKRZY
Date Last Modified: 2017-03-24

Site Id: 496
Affiliation Type: Mail Contact
Company Name: ELIZABETH R. WAGADALLY C.O. KINGSBRIDGE REALTY LLC
Contact Type: Not reported
Contact Name: ELIZABETH R. WAGADALLY
Address1: 239 EAST KINGSBRIDGE ROAD APT #GA
Address2: Not reported
City: BRONX
State: NY
Zip Code: 10458
Country Code: 001
Phone: 718 364-6271
EMail: EDO238@VERIZON.NET
Fax Number: Not reported
Modified By: DMPOKRZY
Date Last Modified: 2017-03-24

Site Id: 496
Affiliation Type: Facility Operator
Company Name: KINGSBRIDGE REALTY LLC
Contact Type: Not reported
Contact Name: EDOO WAGADALLY
Address1: Not reported
Address2: Not reported
City: Not reported

Map ID
Direction
Distance
Elevation

MAP FINDINGS

Site

Database(s)

EDR ID Number
EPA ID Number

KINGSBRIDGE REALTY LLC (Continued)

U003383380

State: NN
Zip Code: Not reported
Country Code: 001
Phone: 718 364-6271
EMail: Not reported
Fax Number: Not reported
Modified By: DMPOKRZY
Date Last Modified: 2017-03-24

Site Id: 496
Affiliation Type: Emergency Contact
Company Name: KINGSBRIDGE REALTY LLC
Contact Type: Not reported
Contact Name: ELIZABETH WAGADALLY
Address1: Not reported
Address2: Not reported
City: Not reported
State: NN
Zip Code: Not reported
Country Code: 999
Phone: (718) 364-6271
EMail: Not reported
Fax Number: Not reported
Modified By: DMPOKRZY
Date Last Modified: 2017-03-24

Tank Info:

Tank Number: 001
Tank Id: 1370
Material Code: 0003
Common Name of Substance: #6 Fuel Oil (On-Site Consumption)

Equipment Records:

G03 - Tank Secondary Containment - Vault (w/o access)
H00 - Tank Leak Detection - None
A00 - Tank Internal Protection - None
D01 - Pipe Type - Steel/Carbon Steel/Iron
B00 - Tank External Protection - None
C00 - Pipe Location - No Piping
F00 - Pipe External Protection - None
I04 - Overfill - Product Level Gauge (A/G)
J04 - Dispenser - On Site Heating System (Suction)
1
Tank Location:
Tank Type: Steel/Carbon Steel/Iron
Tank Status: In Service
Pipe Model: Not reported
Install Date: 08/10/1927
Capacity Gallons: 5000
Tightness Test Method: -
Date Test: Not reported
Next Test Date: Not reported
Date Tank Closed: Not reported
Register: True
Modified By: DMPOKRZY
Last Modified: 04/14/2017

Map ID
Direction
Distance
Elevation

MAP FINDINGS

Site

Database(s)

EDR ID Number
EPA ID Number

KINGSBRIDGE REALTY LLC (Continued)

U003383380

Material Name: #6 fuel oil (on-site consumption)

AN453
WSW
1/8-1/4
0.247 mi.
1303 ft.

2381-83-85-89 G.C., LLC
2385 GRAND CONCOURSE
BRONX, NY 10468

NY AST **A100293624**
N/A

Site 7 of 8 in cluster AN

Relative:
Higher
Actual:
129 ft.

AST:
Region: STATE
DEC Region: 2
Site Status: Active
Facility Id: 2-161411
Program Type: PBS
UTM X: 592788.92413
UTM Y: 4523774.07734
Expiration Date: 03/17/2019
Site Type: Apartment Building/Office Building

Affiliation Records:
Site Id: 5561
Affiliation Type: Mail Contact
Company Name: 2381-2385 GRAND CONCOURSE LLC
Contact Type: MEMBER
Contact Name: JAY MILLER
Address1: PO BOX 449
Address2: Not reported
City: BROOKLYN
State: NY
Zip Code: 11230
Country Code: 001
Phone: (718) 252-9173
EMail: JERRYM@MILLBURNE.COM
Fax Number: Not reported
Modified By: MSBAPTIS
Date Last Modified: 2014-04-01

Site Id: 5561
Affiliation Type: Facility Operator
Company Name: 2381-83-85-89 G.C., LLC
Contact Type: Not reported
Contact Name: PASCAL
Address1: Not reported
Address2: Not reported
City: Not reported
State: NN
Zip Code: Not reported
Country Code: 001
Phone: (347) 805-3592
EMail: Not reported
Fax Number: Not reported
Modified By: MSBAPTIS
Date Last Modified: 2014-04-01

Site Id: 5561
Affiliation Type: Emergency Contact
Company Name: 2381-83-85-89 G.C., LLC
Contact Type: Not reported

Map ID
Direction
Distance
Elevation

MAP FINDINGS

Site

Database(s)

EDR ID Number
EPA ID Number

2381-83-85-89 G.C., LLC (Continued)

A100293624

Contact Name: MAUREICE MCKENZIE
Address1: Not reported
Address2: Not reported
City: Not reported
State: NN
Zip Code: Not reported
Country Code: 999
Phone: (212) 923-4840
EMail: Not reported
Fax Number: Not reported
Modified By: KAKYER
Date Last Modified: 2012-09-10

Site Id: 5561
Affiliation Type: Facility Owner
Company Name: 2381-2385 GRAND CONCOURSE LLC
Contact Type: MEMBER
Contact Name: JAY MILLER
Address1: PO BOX 449
Address2: Not reported
City: BROOKLYN
State: NY
Zip Code: 11230
Country Code: 001
Phone: (718) 252-9173
EMail: JERRYM@MILLBURNE.COM
Fax Number: Not reported
Modified By: MSBAPTIS
Date Last Modified: 2014-04-01

Tank Info:

Tank Number: 001
Tank Id: 24775
Material Code: 0002
Common Name of Substance: #4 Fuel Oil (On-Site Consumption)

Equipment Records:

B00 - Tank External Protection - None
F00 - Pipe External Protection - None
J01 - Dispenser - Pressurized Dispenser
C01 - Pipe Location - Aboveground
H00 - Tank Leak Detection - None
I05 - Overfill - Vent Whistle
A00 - Tank Internal Protection - None
D01 - Pipe Type - Steel/Carbon Steel/Iron
E01 - Piping Secondary Containment - Diking (AG only)
G01 - Tank Secondary Containment - Diking (Aboveground)
L00 - Piping Leak Detection - None

Tank Location: 1
Tank Type: Steel/Carbon Steel/Iron
Tank Status: In Service
Pipe Model: Not reported
Install Date: 01/01/1915
Capacity Gallons: 5000
Tightness Test Method: NN

Map ID
Direction
Distance
Elevation

MAP FINDINGS

Site

Database(s)

EDR ID Number
EPA ID Number

2381-83-85-89 G.C., LLC (Continued)

A100293624

Date Test: Not reported
Next Test Date: Not reported
Date Tank Closed: Not reported
Register: True
Modified By: MSBAPTIS
Last Modified: 04/14/2017
Material Name: #4 fuel oil (on-site consumption)

AM454
West
1/8-1/4
0.247 mi.
1306 ft.

CON EDISON
2444 MORRIS AVE
BRONX, NY 10468

NY MANIFEST **S117058395**
N/A

Site 5 of 5 in cluster AM

Relative:
Higher
Actual:
126 ft.

NY MANIFEST:
Country: USA
EPA ID: NYP004504965
Facility Status: Not reported
Location Address 1: 2444 MORRIS AVE
Code: BP
Location Address 2: SB 20545
Total Tanks: Not reported
Location City: BRONX
Location State: NY
Location Zip: 10468
Location Zip 4: Not reported

NY MANIFEST:
EPAID: NYP004504965
Mailing Name: CON EDISON
Mailing Contact: TOM TEELING
Mailing Address 1: 4 IRVING PLACE - 15TH FLOOR
Mailing Address 2: Not reported
Mailing City: NEW YORK
Mailing State: NY
Mailing Zip: 10003
Mailing Zip 4: Not reported
Mailing Country: USA
Mailing Phone: 2124603770

NY MANIFEST:
Document ID: Not reported
Manifest Status: Not reported
seq: Not reported
Year: 2014
Trans1 State ID: NJD003812047
Trans2 State ID: Not reported
Generator Ship Date: 04/18/2014
Trans1 Recv Date: 04/18/2014
Trans2 Recv Date: Not reported
TSD Site Recv Date: 04/25/2014
Part A Recv Date: Not reported
Part B Recv Date: Not reported
Generator EPA ID: NYP004504965
Trans1 EPA ID: Not reported
Trans2 EPA ID: Not reported
TSD ID 1: NJD991291105
TSD ID 2: Not reported

Map ID
Direction
Distance
Elevation

MAP FINDINGS

Site

Database(s)

EDR ID Number
EPA ID Number

CON EDISON (Continued)

S117058395

Manifest Tracking Number: 002418335GBF
Import Indicator: N
Export Indicator: N
Discr Quantity Indicator: N
Discr Type Indicator: N
Discr Residue Indicator: N
Discr Partial Reject Indicator: N
Discr Full Reject Indicator: N
Manifest Ref Number: Not reported
Alt Facility RCRA ID: Not reported
Alt Facility Sign Date: Not reported
MGMT Method Type Code: H110
Waste Code: Not reported
Waste Code: Not reported
Waste Code: Not reported
Waste Code: Not reported
Waste Code: Not reported
Waste Code: Not reported
Quantity: 55
Units: P - Pounds
Number of Containers: 1
Container Type: TT - Cargo tank, tank trucks
Handling Method: T Chemical, physical, or biological treatment.
Specific Gravity: 1
Waste Code: D008
Waste Code 1_2: Not reported
Waste Code 1_3: Not reported
Waste Code 1_4: Not reported
Waste Code 1_5: Not reported
Waste Code 1_6: Not reported

[Click this hyperlink](#) while viewing on your computer to access
-1 additional NY MANIFEST: record(s) in the EDR Site Report.

AK455
NE
1/8-1/4
0.247 mi.
1306 ft.

365 EAST 193RD ST
365 EAST 193RD ST
BRONX, NY 10458
Site 7 of 7 in cluster AK

NY AST A100366129
N/A

Relative:
Lower
Actual:
70 ft.

AST:
Region: STATE
DEC Region: 2
Site Status: Active
Facility Id: 2-611939
Program Type: PBS
UTM X: 593470.01642
UTM Y: 4524157.08415
Expiration Date: 09/23/2019
Site Type: Apartment Building/Office Building
Affiliation Records:
Site Id: 477457
Affiliation Type: Facility Owner
Company Name: RACHAEL RENA LLC
Contact Type: MEMBER
Contact Name: ALAN FEURMAN

Map ID
Direction
Distance
Elevation

MAP FINDINGS

Site

Database(s)

EDR ID Number
EPA ID Number

365 EAST 193RD ST (Continued)

A100366129

Address1: 66-10 149 STREET APT 2D
Address2: Not reported
City: FLUSHING
State: NY
Zip Code: 11367
Country Code: 001
Phone: (718) 364-5580
EMail: ALANFEURNAN2AOL.COM
Fax Number: Not reported
Modified By: MSBAPTIS
Date Last Modified: 2014-07-24

Site Id: 477457
Affiliation Type: Mail Contact
Company Name: RACHAEL RENA LLC
Contact Type: MEMBER
Contact Name: ALAN FEURMAN
Address1: 66-10 149 STREET APT 2D
Address2: Not reported
City: FLUSHING
State: NY
Zip Code: 11367
Country Code: 001
Phone: (718) 364-5580
EMail: ALANFEURNAN2AOL.COM
Fax Number: Not reported
Modified By: MSBAPTIS
Date Last Modified: 2014-07-24

Site Id: 477457
Affiliation Type: Facility Operator
Company Name: 365 EAST 193RD ST
Contact Type: Not reported
Contact Name: ALAN FEURMAN
Address1: Not reported
Address2: Not reported
City: Not reported
State: NN
Zip Code: Not reported
Country Code: 001
Phone: (718) 364-5580
EMail: Not reported
Fax Number: Not reported
Modified By: MSBAPTIS
Date Last Modified: 2013-01-02

Site Id: 477457
Affiliation Type: Emergency Contact
Company Name: RACHAEL RENA LLC
Contact Type: Not reported
Contact Name: ALAN FEURMAN
Address1: Not reported
Address2: Not reported
City: Not reported
State: NN
Zip Code: Not reported
Country Code: 001

Map ID
Direction
Distance
Elevation

MAP FINDINGS

Site

Database(s)

EDR ID Number
EPA ID Number

365 EAST 193RD ST (Continued)

A100366129

Phone: (917) 418-9844
EMail: Not reported
Fax Number: Not reported
Modified By: MSBAPTIS
Date Last Modified: 2013-01-02

Tank Info:

Tank Number: 001
Tank Id: 246812
Material Code: 0002
Common Name of Substance: #4 Fuel Oil (On-Site Consumption)

Equipment Records:

K00 - Spill Prevention - None
B01 - Tank External Protection - Painted/Asphalt Coating
D01 - Pipe Type - Steel/Carbon Steel/Iron
F01 - Pipe External Protection - Painted/Asphalt Coating
A00 - Tank Internal Protection - None
I04 - Overfill - Product Level Gauge (A/G)
E00 - Piping Secondary Containment - None
J02 - Dispenser - Suction Dispenser
F06 - Pipe External Protection - Wrapped
C03 - Pipe Location - Aboveground/Underground Combination
G02 - Tank Secondary Containment - Vault (w/access)
I05 - Overfill - Vent Whistle
B05 - Tank External Protection - Jacketed
L00 - Piping Leak Detection - None
G01 - Tank Secondary Containment - Diking (Aboveground)
H06 - Tank Leak Detection - Impervious Barrier/Concrete Pad (A/G)

3
Tank Location: Steel/Carbon Steel/Iron
Tank Type: In Service
Tank Status: Not reported
Pipe Model: 01/11/1927
Install Date: 5000
Capacity Gallons: NN
Tightness Test Method: Not reported
Date Test: Not reported
Next Test Date: Not reported
Date Tank Closed: Not reported
Register: True
Modified By: MSBAPTIS
Last Modified: 04/14/2017
Material Name: #4 fuel oil (on-site consumption)

AS456
WNW
1/8-1/4
0.249 mi.
1313 ft.

CON EDISON
2492 MORRIS AVE
BRONX, NY 10468
Site 11 of 13 in cluster AS

NJ MANIFEST S120670598
N/A

Relative:
Higher
Actual:
123 ft.

NJ MANIFEST:
EPA Id: NYP004769303
Mail Address: IRVING PL 15TH FL NE
Mail City/State/Zip: NEW YORK, NY 10003
Facility Phone: Not reported
Emergency Phone: Not reported

Map ID
Direction
Distance
Elevation

MAP FINDINGS

Site

Database(s)

EDR ID Number
EPA ID Number

CON EDISON (Continued)

S120670598

Contact: THOMAS TEELING
Comments: Not reported
SIC Code: Not reported
County: NY005
Municipal: Not reported
Previous EPA Id: Not reported
Gen Flag: Not reported
Trans Flag: Not reported
TSD Flag: Not reported
Name Change: Not reported
Date Change: Not reported

Manifest:

Manifest Number: 002660816GBF
EPA ID: NYP004769303
Date Shipped: 4/16/2015
TSD EPA ID: NJD991291105
Transporter EPA ID: NJD003812047
Transporter 2 EPA ID: Not reported
Transporter 3 EPA ID: Not reported
Transporter 4 EPA ID: Not reported
Transporter 5 EPA ID: Not reported
Transporter 6 EPA ID: Not reported
Transporter 7 EPA ID: Not reported
Transporter 8 EPA ID: Not reported
Transporter 9 EPA ID: Not reported
Transporter 10 EPA ID: Not reported
Date Trans1 Transported Waste: Not reported
Date Trans2 Transported Waste: Not reported
Date Trans3 Transported Waste: Not reported
Date Trans4 Transported Waste: Not reported
Date Trans5 Transported Waste: Not reported
Date Trans6 Transported Waste: Not reported
Date Trans7 Transported Waste: Not reported
Date Trans8 Transported Waste: Not reported
Date Trans9 Transported Waste: Not reported
Date Trans10 Transported Waste: Not reported
Date TSD Received Waste: Not reported
TSD EPA Facility Name: Not reported
QTY Units: Not reported
Transporter SEQ ID: Not reported
Transporter-1 Date: Not reported
Waste SEQ ID: Not reported
Waste Type Code 2: Not reported
Waste Type Code 3: Not reported
Waste Type Code 4: Not reported
Waste Type Code 5: Not reported
Waste Type Code 6: Not reported
Date Accepted: Not reported
Manifest Discrepancy Type: Not reported
Data Entry Number: Not reported
Was Load Rejected: NEW YORK, NY 10003
Reason Load Was Rejected: Not reported

Map ID
Direction
Distance
Elevation

MAP FINDINGS

Site

Database(s)

EDR ID Number
EPA ID Number

AS457
WNW
1/8-1/4
0.249 mi.
1313 ft.

CON EDISON
2492 MORRIS AVE
BRONX, NY 10468

Site 12 of 13 in cluster AS

NY MANIFEST S119074521
N/A

Relative:
Higher

NY MANIFEST:
Country: USA
EPA ID: NYP004769303
Facility Status: Not reported
Location Address 1: FO 2492 MORRIS AVE
Code: BP
Location Address 2: SB 20550
Total Tanks: Not reported
Location City: BRONX
Location State: NY
Location Zip: 10468
Location Zip 4: Not reported

Actual:
123 ft.

NY MANIFEST:
EPAID: NYP004769303
Mailing Name: CON EDISON
Mailing Contact: DENNIS HUACON
Mailing Address 1: 4 IRVING PL 15TH FL
Mailing Address 2: Not reported
Mailing City: NEW YORK
Mailing State: NY
Mailing Zip: 10003
Mailing Zip 4: Not reported
Mailing Country: USA
Mailing Phone: 2124603770

NY MANIFEST:
Document ID: Not reported
Manifest Status: Not reported
seq: Not reported
Year: 2015
Trans1 State ID: NJD003812047
Trans2 State ID: NJD003812047
Generator Ship Date: 04/16/2015
Trans1 Recv Date: 04/16/2015
Trans2 Recv Date: 04/21/2015
TSD Site Recv Date: 04/21/2015
Part A Recv Date: Not reported
Part B Recv Date: Not reported
Generator EPA ID: NYP004769303
Trans1 EPA ID: Not reported
Trans2 EPA ID: Not reported
TSD ID 1: NJD991291105
TSD ID 2: Not reported
Manifest Tracking Number: 002660816GBF
Import Indicator: N
Export Indicator: N
Discr Quantity Indicator: N
Discr Type Indicator: N
Discr Residue Indicator: N
Discr Partial Reject Indicator: N
Discr Full Reject Indicator: N
Manifest Ref Number: Not reported

Map ID
Direction
Distance
Elevation

MAP FINDINGS

Site

Database(s)

EDR ID Number
EPA ID Number

CON EDISON (Continued)

S119074521

Alt Facility RCRA ID: Not reported
Alt Facility Sign Date: Not reported
MGMT Method Type Code: H110
Waste Code: Not reported
Waste Code: Not reported
Waste Code: Not reported
Waste Code: Not reported
Waste Code: Not reported
Waste Code: Not reported
Quantity: 150
Units: P - Pounds
Number of Containers: 1
Container Type: TT - Cargo tank, tank trucks
Handling Method: T Chemical, physical, or biological treatment.
Specific Gravity: 1
Waste Code: D008
Waste Code 1_2: Not reported
Waste Code 1_3: Not reported
Waste Code 1_4: Not reported
Waste Code 1_5: Not reported
Waste Code 1_6: Not reported

[Click this hyperlink](#) while viewing on your computer to access
-1 additional NY MANIFEST: record(s) in the EDR Site Report.

AS458
WNW
1/8-1/4
0.249 mi.
1313 ft.

CON EDISON
2492 MORRIS AVE
BRONX, NY 10468

RCRA NonGen / NLR **1019902070**
FINDS **NYP004769303**
ECHO

Site 13 of 13 in cluster AS

Relative:
Higher
Actual:
123 ft.

RCRA NonGen / NLR:
Date form received by agency: 04/16/2015
Facility name: CON EDISON
Facility address: 2492 MORRIS AVE
BRONX, NY 10468
EPA ID: NYP004769303
Mailing address: IRVING PL 15TH FL NE
NEW YORK, NY 10003
Contact: THOMAS TEELING
Contact address: Not reported
Not reported
Contact country: Not reported
Contact telephone: 212-460-3770
Contact email: Not reported
EPA Region: 02
Classification: Non-Generator
Description: Handler: Non-Generators do not presently generate hazardous waste

Handler Activities Summary:

U.S. importer of hazardous waste: No
Mixed waste (haz. and radioactive): No
Recycler of hazardous waste: No
Transporter of hazardous waste: No
Treater, storer or disposer of HW: No
Underground injection activity: No

Map ID
 Direction
 Distance
 Elevation

MAP FINDINGS

Site

Database(s)

EDR ID Number
 EPA ID Number

CON EDISON (Continued)

1019902070

On-site burner exemption: No
 Furnace exemption: No
 Used oil fuel burner: No
 Used oil processor: No
 User oil refiner: No
 Used oil fuel marketer to burner: No
 Used oil Specification marketer: No
 Used oil transfer facility: No
 Used oil transporter: No

Historical Generators:

Date form received by agency: 04/16/2015
 Site name: CON EDISON
 Classification: Large Quantity Generator

Violation Status: No violations found

FINDS:

Registry ID: 110069669282

Environmental Interest/Information System

RCRAInfo is a national information system that supports the Resource Conservation and Recovery Act (RCRA) program through the tracking of events and activities related to facilities that generate, transport, and treat, store, or dispose of hazardous waste. RCRAInfo allows RCRA program staff to track the notification, permit, compliance, and corrective action activities required under RCRA.

[Click this hyperlink](#) while viewing on your computer to access additional FINDS: detail in the EDR Site Report.

ECHO:

Envid: 1019902070
 Registry ID: 110069669282
 DFR URL: <http://echo.epa.gov/detailed-facility-report?fid=110069669282>

**AW459
 NE
 1/8-1/4
 0.249 mi.
 1314 ft.**

**CON EDISON
 2609 MARION AVE FRONT OF
 BRONX, NY 10458
 Site 8 of 9 in cluster AW**

**NY MANIFEST S116296962
 N/A**

**Relative:
 Lower
 Actual:
 85 ft.**

NY MANIFEST:
 Country: USA
 EPA ID: NYP004483723
 Facility Status: Not reported
 Location Address 1: 2609 MARION AV
 Code: BP
 Location Address 2: SB18011
 Total Tanks: Not reported
 Location City: BRONX
 Location State: NY
 Location Zip: 10458
 Location Zip 4: Not reported

Map ID
Direction
Distance
Elevation

MAP FINDINGS

Site

Database(s)

EDR ID Number
EPA ID Number

CON EDISON (Continued)

S116296962

NY MANIFEST:

EPAID: NYP004483723
Mailing Name: CON EDISON
Mailing Contact: CON EDISON
Mailing Address 1: 4 IRVING ST
Mailing Address 2: 15TH ST
Mailing City: NEW YORK
Mailing State: NY
Mailing Zip: 10003
Mailing Zip 4: Not reported
Mailing Country: USA
Mailing Phone: Not reported

NY MANIFEST:

Document ID: Not reported
Manifest Status: Not reported
seq: Not reported
Year: 2014
Trans1 State ID: NJD003812047
Trans2 State ID: Not reported
Generator Ship Date: 03/31/2014
Trans1 Recv Date: 03/31/2014
Trans2 Recv Date: Not reported
TSD Site Recv Date: 03/31/2014
Part A Recv Date: Not reported
Part B Recv Date: Not reported
Generator EPA ID: NYP004483723
Trans1 EPA ID: Not reported
Trans2 EPA ID: Not reported
TSD ID 1: NJD991291105
TSD ID 2: Not reported
Manifest Tracking Number: 002359795GBF
Import Indicator: N
Export Indicator: N
Discr Quantity Indicator: N
Discr Type Indicator: N
Discr Residue Indicator: N
Discr Partial Reject Indicator: N
Discr Full Reject Indicator: N
Manifest Ref Number: Not reported
Alt Facility RCRA ID: Not reported
Alt Facility Sign Date: Not reported
MGMT Method Type Code: H110
Waste Code: Not reported
Waste Code: Not reported
Waste Code: Not reported
Waste Code: Not reported
Waste Code: Not reported
Waste Code: Not reported
Quantity: 300
Units: P - Pounds
Number of Containers: 1
Container Type: TT - Cargo tank, tank trucks
Handling Method: T Chemical, physical, or biological treatment.
Specific Gravity: 1
Waste Code: D008

Map ID
Direction
Distance
Elevation

MAP FINDINGS

Site

Database(s)

EDR ID Number
EPA ID Number

CON EDISON (Continued)

S116296962

Waste Code 1_2: Not reported
Waste Code 1_3: Not reported
Waste Code 1_4: Not reported
Waste Code 1_5: Not reported
Waste Code 1_6: Not reported

[Click this hyperlink](#) while viewing on your computer to access
-1 additional NY MANIFEST: record(s) in the EDR Site Report.

**AW460
NE
1/8-1/4
0.249 mi.
1314 ft.**

**CON EDISON SERVICE BOX: 18011
2609 MARION AVE FRONT OF
BRONX, NY 10458
Site 9 of 9 in cluster AW**

**RCRA NonGen / NLR 1017771435
FINDS NYP004483723**

**Relative:
Lower**

RCRA NonGen / NLR:

**Actual:
85 ft.**

Date form received by agency: 04/30/2014
Facility name: CON EDISON SERVICE BOX: 18011
Facility address: 2609 MARION AVE FRONT OF
BRONX, NY 10458
EPA ID: NYP004483723
Mailing address: IRVING PL, 15TH FL NE
NEW YORK, NY 10003
Contact: THOMAS TEELING
Contact address: Not reported
Not reported
Contact country: Not reported
Contact telephone: 212-460-3770
Contact email: Not reported
EPA Region: 02
Classification: Non-Generator
Description: Handler: Non-Generators do not presently generate hazardous waste

Handler Activities Summary:

U.S. importer of hazardous waste: No
Mixed waste (haz. and radioactive): No
Recycler of hazardous waste: No
Transporter of hazardous waste: No
Treater, storer or disposer of HW: No
Underground injection activity: No
On-site burner exemption: No
Furnace exemption: No
Used oil fuel burner: No
Used oil processor: No
Used oil refiner: No
Used oil fuel marketer to burner: No
Used oil Specification marketer: No
Used oil transfer facility: No
Used oil transporter: No

Historical Generators:

Date form received by agency: 03/31/2014
Site name: CON EDISON
Classification: Large Quantity Generator

Date form received by agency: 03/31/2014

Map ID
 Direction
 Distance
 Elevation

MAP FINDINGS

Site

Database(s)

EDR ID Number
 EPA ID Number

CON EDISON SERVICE BOX: 18011 (Continued)

1017771435

Site name: CON EDISON
 Classification: Not a generator, verified

Violation Status: No violations found

FINDS:

Registry ID: 110063779834

Environmental Interest/Information System

RCRAInfo is a national information system that supports the Resource Conservation and Recovery Act (RCRA) program through the tracking of events and activities related to facilities that generate, transport, and treat, store, or dispose of hazardous waste. RCRAInfo allows RCRA program staff to track the notification, permit, compliance, and corrective action activities required under RCRA.

[Click this hyperlink](#) while viewing on your computer to access additional FINDS: detail in the EDR Site Report.

**AO461
 SE
 1/8-1/4
 0.249 mi.
 1316 ft.**

**CON EDISON MANHOLE: 13770
 4697 3RD AVE FRONT OF
 BRONX, NY 10458**

**RCRA NonGen / NLR 1016970166
 NY MANIFEST NYP004438669**

Site 5 of 5 in cluster AO

**Relative:
 Lower
 Actual:
 65 ft.**

RCRA NonGen / NLR:
 Date form received by agency: 03/10/2014
 Facility name: CON EDISON MANHOLE: 13770
 Facility address: 4697 3RD AVE FRONT OF
 BRONX, NY 10458
 EPA ID: NYP004438669
 Mailing address: IRVING PL, 15TH FL NE
 NEW YORK, NY 10003
 Contact: THOMAS TEELING
 Contact address: Not reported
 Contact country: Not reported
 Contact telephone: 212-460-3770
 Contact email: Not reported
 EPA Region: 02
 Classification: Non-Generator
 Description: Handler: Non-Generators do not presently generate hazardous waste

Handler Activities Summary:

U.S. importer of hazardous waste: No
 Mixed waste (haz. and radioactive): No
 Recycler of hazardous waste: No
 Transporter of hazardous waste: No
 Treater, storer or disposer of HW: No
 Underground injection activity: No
 On-site burner exemption: No
 Furnace exemption: No
 Used oil fuel burner: No
 Used oil processor: No
 User oil refiner: No
 Used oil fuel marketer to burner: No

Map ID
Direction
Distance
Elevation

MAP FINDINGS

Site

Database(s)

EDR ID Number
EPA ID Number

CON EDISON MANHOLE: 13770 (Continued)

1016970166

Used oil Specification marketer: No
Used oil transfer facility: No
Used oil transporter: No

Historical Generators:

Date form received by agency: 02/10/2014
Site name: CON EDISON MANHOLE: 13770
Classification: Conditionally Exempt Small Quantity Generator

Violation Status: No violations found

NY MANIFEST:

Country: USA
EPA ID: NYP004438669
Facility Status: Not reported
Location Address 1: 4697 3RD AVE
Code: BP
Location Address 2: SB13770
Total Tanks: Not reported
Location City: BRONX
Location State: NY
Location Zip: 10458
Location Zip 4: Not reported

NY MANIFEST:

EPAID: NYP004438669
Mailing Name: CON EDISON
Mailing Contact: CON EDISON
Mailing Address 1: 4 IRVING PLACE
Mailing Address 2: 15TH FL
Mailing City: NEW YORK
Mailing State: NY
Mailing Zip: 10003
Mailing Zip 4: Not reported
Mailing Country: USA
Mailing Phone: Not reported

NY MANIFEST:

Document ID: Not reported
Manifest Status: Not reported
seq: Not reported
Year: 2014
Trans1 State ID: NJD003812047
Trans2 State ID: Not reported
Generator Ship Date: 02/10/2014
Trans1 Recv Date: 02/10/2014
Trans2 Recv Date: Not reported
TSD Site Recv Date: 02/12/2014
Part A Recv Date: Not reported
Part B Recv Date: Not reported
Generator EPA ID: NYP004438669
Trans1 EPA ID: Not reported
Trans2 EPA ID: Not reported
TSDF ID 1: NJD991291105
TSDF ID 2: Not reported
Manifest Tracking Number: 002218963GBF
Import Indicator: N

Map ID
 Direction
 Distance
 Elevation

MAP FINDINGS

Site

Database(s)

EDR ID Number
 EPA ID Number

CON EDISON MANHOLE: 13770 (Continued)

1016970166

Export Indicator: N
 Discr Quantity Indicator: N
 Discr Type Indicator: N
 Discr Residue Indicator: N
 Discr Partial Reject Indicator: N
 Discr Full Reject Indicator: Y
 Manifest Ref Number: Not reported
 Alt Facility RCRA ID: NJD991291105
 Alt Facility Sign Date: 12-Feb-2014 00:00:00
 MGMT Method Type Code: H141
 Waste Code: Not reported
 Waste Code: Not reported
 Waste Code: Not reported
 Waste Code: Not reported
 Waste Code: Not reported
 Waste Code: Not reported
 Quantity: 100
 Units: P - Pounds
 Number of Containers: 1
 Container Type: TT - Cargo tank, tank trucks
 Handling Method: T Chemical, physical, or biological treatment.
 Specific Gravity: 1
 Waste Code: D008
 Waste Code 1_2: Not reported
 Waste Code 1_3: Not reported
 Waste Code 1_4: Not reported
 Waste Code 1_5: Not reported
 Waste Code 1_6: Not reported

[Click this hyperlink](#) while viewing on your computer to access
 -1 additional NY MANIFEST: record(s) in the EDR Site Report.

BB462
East
1/8-1/4
0.249 mi.
1317 ft.

CON EDISON SERVICE BOX: 4096
462 E FORDHAM RD
BRONX, NY 10468
Site 1 of 2 in cluster BB

RCRA NonGen / NLR **1016974423**
NY MANIFEST **NYP004482444**

Relative:
Lower
Actual:
70 ft.

RCRA NonGen / NLR:
 Date form received by agency: 04/28/2014
 Facility name: CON EDISON SERVICE BOX: 4096
 Facility address: 462 E FORDHAM RD
 BRONX, NY 10468
 EPA ID: NYP004482444
 Mailing address: IRVING PL, 15TH FL NE
 NEW YORK, NY 10003
 Contact: THOMAS TEELING
 Contact address: Not reported
 Not reported
 Contact country: Not reported
 Contact telephone: 212-460-3770
 Contact email: Not reported
 EPA Region: 02
 Classification: Non-Generator
 Description: Handler: Non-Generators do not presently generate hazardous waste

Map ID
Direction
Distance
Elevation

MAP FINDINGS

Site

Database(s)

EDR ID Number
EPA ID Number

CON EDISON SERVICE BOX: 4096 (Continued)

1016974423

Handler Activities Summary:

U.S. importer of hazardous waste: No
Mixed waste (haz. and radioactive): No
Recycler of hazardous waste: No
Transporter of hazardous waste: No
Treater, storer or disposer of HW: No
Underground injection activity: No
On-site burner exemption: No
Furnace exemption: No
Used oil fuel burner: No
Used oil processor: No
User oil refiner: No
Used oil fuel marketer to burner: No
Used oil Specification marketer: No
Used oil transfer facility: No
Used oil transporter: No

Historical Generators:

Date form received by agency: 03/28/2014
Site name: CON EDISON SERVICE BOX: 4096
Classification: Conditionally Exempt Small Quantity Generator

Violation Status: No violations found

NY MANIFEST:

Country: USA
EPA ID: NYP004482444
Facility Status: Not reported
Location Address 1: OPP 462 E FORDHAM RD
Code: BP
Location Address 2: SB 4096
Total Tanks: Not reported
Location City: BRONX
Location State: NY
Location Zip: 10458
Location Zip 4: Not reported

NY MANIFEST:

EPAID: NYP004482444
Mailing Name: CON ED
Mailing Contact: TOM TEELING
Mailing Address 1: 4 IRVING PLACE - 15TH FLOOR
Mailing Address 2: Not reported
Mailing City: NEW YORK
Mailing State: NY
Mailing Zip: 10003
Mailing Zip 4: Not reported
Mailing Country: USA
Mailing Phone: 2124603770

NY MANIFEST:

Document ID: Not reported
Manifest Status: Not reported
seq: Not reported
Year: 2014
Trans1 State ID: NJD003812047
Trans2 State ID: Not reported

Map ID
 Direction
 Distance
 Elevation

MAP FINDINGS

Site

Database(s)

EDR ID Number
 EPA ID Number

CON EDISON SERVICE BOX: 4096 (Continued)

1016974423

Generator Ship Date: 03/28/2014
 Trans1 Recv Date: 03/28/2014
 Trans2 Recv Date: Not reported
 TSD Site Recv Date: 04/02/2014
 Part A Recv Date: Not reported
 Part B Recv Date: Not reported
 Generator EPA ID: NYP004482444
 Trans1 EPA ID: Not reported
 Trans2 EPA ID: Not reported
 TSDF ID 1: NJD991291105
 TSDF ID 2: Not reported
 Manifest Tracking Number: 002359826GBF
 Import Indicator: N
 Export Indicator: N
 Discr Quantity Indicator: N
 Discr Type Indicator: N
 Discr Residue Indicator: N
 Discr Partial Reject Indicator: N
 Discr Full Reject Indicator: N
 Manifest Ref Number: Not reported
 Alt Facility RCRA ID: Not reported
 Alt Facility Sign Date: Not reported
 MGMT Method Type Code: H110
 Waste Code: Not reported
 Waste Code: Not reported
 Waste Code: Not reported
 Waste Code: Not reported
 Waste Code: Not reported
 Waste Code: Not reported
 Quantity: 100
 Units: P - Pounds
 Number of Containers: 1
 Container Type: TT - Cargo tank, tank trucks
 Handling Method: T Chemical, physical, or biological treatment.
 Specific Gravity: 1
 Waste Code: D008
 Waste Code 1_2: Not reported
 Waste Code 1_3: Not reported
 Waste Code 1_4: Not reported
 Waste Code 1_5: Not reported
 Waste Code 1_6: Not reported

[Click this hyperlink](#) while viewing on your computer to access
 -1 additional NY MANIFEST: record(s) in the EDR Site Report.

AT463 **APARTMENT BUILDING**
NNW **2588 CRESTON AV**
1/4-1/2 **BRONX, NY**
0.256 mi.
1352 ft. **Site 10 of 10 in cluster AT**

NY LTANKS **S102662812**
 N/A

Relative: LTANKS:
Higher Facility ID: 9612267
 Site ID: 164008
Actual: Closed Date: 1997-01-14
135 ft. Spill Number: 9612267
 Spill Date: 1997-01-14

Map ID
Direction
Distance
Elevation

MAP FINDINGS

Site

Database(s)

EDR ID Number
EPA ID Number

APARTMENT BUILDING (Continued)

S102662812

Spill Cause: Tank Overfill
Spill Source: Institutional, Educational, Gov., Other
Spill Class: C4
Cleanup Ceased: Not reported
SWIS: 0301
Investigator: KSTANG
Referred To: Not reported
Reported to Dept: 1997-01-14
CID: 297
Water Affected: Not reported
Spill Notifier: Other
Last Inspection: Not reported
Recommended Penalty: False
Meets Standard: False
UST Involvement: False
Remediation Phase: 0
Date Entered In Computer: 1997-01-14
Spill Record Last Update: 1997-01-15
Spiller Name: Not reported
Spiller Company: APARTMENT BUILDING
Spiller Address: 2588 CRESTON AV
Spiller County: 001
Spiller Contact: MIKE HELFONT
Spiller Phone: Not reported
Spiller Extention: Not reported
DEC Region: 2
DER Facility ID: 138309
DEC Memo: "Prior to Sept, 2004 data translation this spill Lead_DEC Field was TANG "
Remarks: "DRIVER WAS FILLING THE TANK AND BACK PRESSURE IN THE FILL PIPE PUSH THE FUEL OIL BACK OUT AND ONTO THE CONCRETE OUTSIDE THE BUILDING - SPILL IS BEING CLEANED UP NOW"
All Materials:
Site ID: 164008
Operable Unit ID: 1040128
Operable Unit: 01
Material ID: 340921
Material Code: 0003A
Material Name: #6 fuel oil
Case No.: Not reported
Material FA: Petroleum
Quantity: 3.00
Units: G
Recovered: .00
Oxygenate: Not reported

AP464 2342 RYER PARTNERS LLC
SW 2342 RYER AVE
1/4-1/2 BRONX, NY
0.260 mi.
1373 ft. Site 11 of 11 in cluster AP

NY LTANKS S111063910
NY Spills N/A

Relative: LTANKS:
Higher Facility ID: 1103596
Actual: Site ID: 451165
127 ft. Closed Date: 2011-06-30

Map ID
Direction
Distance
Elevation

MAP FINDINGS

Site

Database(s)

EDR ID Number
EPA ID Number

2342 RYER PARTNERS LLC (Continued)

S111063910

Spill Number: 1103596
Spill Date: 2011-06-24
Spill Cause: Tank Test Failure
Spill Source: Private Dwelling
Spill Class: C4
Cleanup Ceased: Not reported
SWIS: 0301
Investigator: HRPATEL
Referred To: Not reported
Reported to Dept: 2011-06-30
CID: Not reported
Water Affected: Not reported
Spill Notifier: Tank Tester
Last Inspection: Not reported
Recommended Penalty: False
Meets Standard: False
UST Involvement: False
Remediation Phase: 0
Date Entered In Computer: 2011-06-30
Spill Record Last Update: 2011-06-30
Spiller Name: CHARLES ALTER
Spiller Company: 2342 RYER PARTNERS LLC
Spiller Address: 2342 RYER AVE
Spiller County: 999
Spiller Contact: CHARLES ALTER
Spiller Phone: (973) 348-9655
Spiller Extention: Not reported
DEC Region: 2
DER Facility ID: 405219
DEC Memo: "06/30/11-Hiralkumar Patel. case closed. will be investigated under spill #: 1103109."
Remarks: "tank test failure, retest pending."

All TTF:

Facility ID: 1103596
Spill Number: 1103596
Spill Tank Test: 2490706
Site ID: 451165
Tank Number: Not reported
Tank Size: 3500
Material: 0001
EPA UST: False
UST: False
Cause: 00
Source: 00
Test Method: 21
Test Method 2: Horner EYZ3/EYZ3 Locator Plus
Leak Rate: .00
Gross Fail: Not reported
Modified By: HRPATEL
Last Modified Date: Not reported

All Materials:

Site ID: 451165
Operable Unit ID: 1201363
Operable Unit: 01
Material ID: 2197883

Map ID
Direction
Distance
Elevation

MAP FINDINGS

Site

Database(s)

EDR ID Number
EPA ID Number

2342 RYER PARTNERS LLC (Continued)

S111063910

Material Code: 0001A
Material Name: #2 fuel oil
Case No.: Not reported
Material FA: Petroleum
Quantity: Not reported
Units: Not reported
Recovered: Not reported
Oxygenate: Not reported

Facility ID: 1103729
Site ID: 451301
Closed Date: 2011-07-08
Spill Number: 1103729
Spill Date: 2011-07-05
Spill Cause: Tank Test Failure
Spill Source: Private Dwelling
Spill Class: C4
Cleanup Ceased: Not reported
SWIS: 0301
Investigator: HRPATEL
Referred To: Not reported
Reported to Dept: 2011-07-05
CID: Not reported
Water Affected: Not reported
Spill Notifier: Tank Tester
Last Inspection: Not reported
Recommended Penalty: False
Meets Standard: False
UST Involvement: False
Remediation Phase: 0
Date Entered In Computer: 2011-07-05
Spill Record Last Update: 2011-07-08
Spiller Name: CHRISTOPHER QUINTANA
Spiller Company: UNKNOWN RESIDENCE
Spiller Address: 2342 RYER AVE
Spiller County: 999
Spiller Contact: CHRISTOPHER QUINTANA
Spiller Phone: (718) 272-2800
Spiller Extention: Not reported
DEC Region: 2
DER Facility ID: 405219
DEC Memo: "duplicate spill. refer to spill #: 1103596 and 1103109. case closed."
Not reported
Remarks: "above ground vaulted in contact with soil, tank test failure, repair and retest pending"

All Materials:
Site ID: 451301
Operable Unit ID: 1201499
Operable Unit: 01
Material ID: 2198025
Material Code: 0001A
Material Name: #2 fuel oil
Case No.: Not reported
Material FA: Petroleum
Quantity: Not reported
Units: Not reported

Map ID
Direction
Distance
Elevation

MAP FINDINGS

Site

Database(s)

EDR ID Number
EPA ID Number

2342 RYER PARTNERS LLC (Continued)

S111063910

Recovered: Not reported
Oxygenate: Not reported

SPILLS:

Facility ID: 1103109
Facility Type: ER
Spill Number: 1103109
DER Facility ID: 405219
Site ID: 450658
DEC Region: 2
Closed Date: 2011-09-26
Spill Cause: Unknown
Spill Class: Not reported
SWIS: 0301
Spill Date: 2011-06-19
Investigator: HRPATEL
Referred To: Not reported
Reported to Dept: 2011-06-19
CID: Not reported
Water Affected: Not reported
Spill Source: Private Dwelling
Spill Notifier: Other
Cleanup Ceased: Not reported
Cleanup Meets Std: False
Last Inspection: Not reported
Recommended Penalty: False
UST Trust: False
Remediation Phase: 0
Date Entered In Computer: 2011-06-19
Spill Record Last Update: 2011-09-26
Spiller Name: Not reported
Spiller Company: APT BUILDING
Spiller Address: Not reported
Spiller Company: 999
Contact Name: HAZ MAT ONE
DEC Memo: "06/20/11-Hiralkumar Patel. received email from DEC Sharif (at 3:09 PM on 06/19/11) requesting a site visit. no alternate address. no other spills. PBS #: 2-603294. as per PBS record, the site has one 3,500 gal #2 AST in contact with soil. tank installation date and tank test dates are not available. the PBS registration has expired on 01/08/08. as per ACRIS record, Ryer Partners LLC. sold property to 2342 Ryer Partners LLC in Dec. 2008. as per NYC DOB record, illegal basement apartment - partial vacate submitted for basement. 1:33 PM:- spoke with operator (718-258-6590) at 2342 Ryer Realty LLC., number found in PBS record. she mentioned that they sold property about 3 years ago. she asked to call 516-659-0900. 1:38 PM:- called 516-659-0900, but wrong number. 3:40 PM:- visited site. met with Mario, building super. Mario mentioned that due to heavy smoke coming out from chimney, someone from building called FDNY. FDNY found that boiler was not working properly and had oil spilled from boiler onto concrete floor and some oil got into sump. inspected boiler room. found a boiler repair technician working. boiler repair technician pumped out two (2) 55 gal drum full of oil from the boiler. he mentioned that there should be no oil in the boiler. found oil stain around the boiler. broken floor around the boiler. oil found in sump. the sump was connected when I reached to the site. super unplug the

Map ID
Direction
Distance
Elevation

MAP FINDINGS

Site

Database(s)

EDR ID Number
EPA ID Number

2342 RYER PARTNERS LLC (Continued)

S111063910

sump. a 1 inch discharge pipe from sump to backyard. inspected backyard. no oil found in backyard. strong petroleum odors noticed in boiler room. no odors detected in main lobby inside the building. asked Mario to set up some ventilation due to strong odors in boiler room. Mario asked to talk to Chaim Alter in management office. the site has one 3,500 gal AST. the tank is oriented east-west, perpendicular to the building's western foundation wall along Ryer Ave. western end of the tank is touching the western foundation wall, closet on the north side of the tank, drywall on the east end of the tank and cinder block wall on south side of the tank. the top portion of the tank is open. found multiple junk items on top of tank. could not inspect for weep holes along the bottom of the tank as other stuff was piled. a sump found next to tank, about 3 ft away. no evidence of oil spill found in visible area around tank. due to strong petroleum odors inside the boiler room, suggested boiler repair technician not to work until a proper ventilation is set up. but he refused to that and continued working. FDNY issued some violations. found following PBS violations: - tank registration expired - expired registration is on previous owner's name, current owner has not registered the tank - no label at the tank or at the gauge - no color code at the fill port - no inventory record - no tank test (this tank considered as UST as weep holes were not visible) 4:06 PM:- spoke with Chaim Alter. he was not aware of any oil spill. he asked to contact his supervisor Josh Gottlieb. 4:17 PM:- left message for Mr. Gottlieb. 5:16 PM:- received call from Mr. Gottlieb. he was also not aware of any oil spill or violations issued by FDNY. informed him about the spill and PBS violations. asked him to hire environmental contractor to pump out oil from sump and subsurface investigation around boiler and through sump bottom. Mario **building super** Ph. (646) 296-0683 2342 Ryer Partners LLC. **property owner** c/o Treetop Development LLC 550 Broad Street, Suite 1212 Newark, NJ 07102 Attn.: Joshua Gottlieb **property manager** Senior Asset Manager Ph. (973) 622-0073 Ext. 1115 Fax (973) 867-3668 email: Jgottlieb@treetopdev.com Shirley Daventort Ph. (973) 622-0073 Ext. 1111 Chaim Alter PH. (973) 348-9655 email: calter@treetopdev.com 06/21/11-Hiralkumar Patel. 9:19 AM:- spoke with Mr. Gottlieb. they have hired Prestige Environmental. 9:21 AM:- spoke with Xerxes Antia at Prestige Environmental. they will be at the site by 11 AM. asked him to pump out oil from sump, clean any oil spill around the boiler and set up ventilation in boiler room (if needed). Xerxes Antia Prestige Environmental, Inc. Ph. (908) 757-9700 (O) (908) 875-9873 (C) Fax (908) 757-5050 email: xerxes@prestige-environmental.com 11:24 AM:- sent CSL to Mr. Gottlieb requiring immediate product removal from the sump in boiler room, tank registration, tank test, soil delineation and endpoint samples (if applicable). the tank test result is due on 06/30/11. sent email to Mr. Gottlieb including the letter and a Notice of Violation (for PBS/spills violations). a settlement conference has scheduled at 10 AM on 07/06/11. email copied to Mr. Alter and Mr. Antia. 11:45 AM:- received call from Mr. Gottlieb. he received letter/PBS application/NOV in email. discussed about NOV. informed Mr. Gottlieb regarding planned site visit this afternoon to inspect tank bottom area. he will ask super to move stuff from side of the tank. 3:10 PM:- visited site. inspected boiler room. boiler room sump was still full of oil. Mario mentioned that contractor came this morning to inspect the site. he doesn't know when will the sump be cleaned. inspected tank room. super removed a table for partial access along

Map ID
Direction
Distance
Elevation

MAP FINDINGS

Site

Database(s)

EDR ID Number
EPA ID Number

2342 RYER PARTNERS LLC (Continued)

S111063910

south side of the tank. found a cement patch on cinder block wall at the bottom which might be old weep hole. floor in tank room is broken. 06/22/11-Hiralkumar Patel. 10:39 AM:- spoke with Mr. Antia regarding pump out of oil from boiler room sump. Mr. Antia mentioned that their crew is on-site right now and pumping oil from sump. he will submit schedule for tank test and soil delineation. 06/24/11-Hiralkumar Patel. received message from Michael Spear (at 2:23 PM on 06/23/11). 2:23 PM:- spoke with Michael. he is working on insurance claim in Iroshore Insurance. informed him about the spill case and PBS NOV. Michael Spears Ironshore Insurance **property's insurance company** Ph. (973) 644-5943 email: michael_spear@gbtpa.com 2:42 PM:- spoke with Mr. Antia. he mentioned that United Tank Testing (845-225-5924) was on-site today for tank testing. he will call back with test result. 3:44 PM:- received call from Mr. Antia. he mentioned that the entire tank system passed the tightness test. he will submit result once available from testing company. 06/30/11-Hiralkumar Patel. received email from Mr. Antia (at 5:42 PM on 06/29/11) stating that the tank system failed a tightness test on 06/24/11. he included a letter from United Tank Testing, Inc., company tested the tank system. Anthony from United Tank Testing mentioned that tank system was tested on 06/23/11 and failed in dry portion. 9:22 AM:- spoke with Mr. Antia. he mentioned that due to some misunderstanding, he sent wrong information earlier. asked him to report tank test failure to DEC hotline. also asked him to stop any more oil deliveries to the tank system until the system pass the tightness test. asked him to either conduct an isolation test and confirm that tank and supply/return lines are tight (for continued use of the tank system) or pump out product from the tank. informed him that either tank test or product removal must be completed by 12 PM tomorrow. Anthony Malheiro United Tank Testing, Inc. Ph. (845) 225-5924 Fax (845) 225-1343 9:29 AM:- left message for Mr. Gottlieb. 9:49 AM:- left message for Anthony at United Tank Testing. 10:02 AM:- sent email to Mr. Gottlieb. asked him to report a new spill number for tank test failure, stop further oil deliveries until the tank system is passed and either confirm, by isolation test, that the tank and supply/return lines are tight (for continued use) or remove product from the tank. informed him that either an isolation test must be conducted and result must be submitted to the Department or product must be removed from the tank system by 12:00 PM tomorrow (07/01/11). also informed him that if the Department does not receive the isolation test result/confirmation about product removal by 12 PM tomorrow, a violation may be added into the previously issued Notice of Violation. email copied to Mr. Antia and Mr. Alter. 10:09 AM:- spoke with Mr. Alter. he received the email and has contacted their consultant. 12:30 PM:- received email from Mr. Alter. a new spill number (1103596) reported for tank test failure. 07/01/11-Hiralkumar Patel. 9:16 AM:- received message from Martin Wasser (212-841-0794), owner's attorney. 11:07 AM:- received email from Mr. Alter. he mentioned that PBS application has been sent to Albany office. 2:10 PM:- left message for Mr. Wasser. 07/05/11-Hiralkumar Patel. 10:06 AM:- received email from DEC Oliva. he received call from attorney for the property owner and requested to reschedule settlement conference. Oliva mentioned that DEC Urda will reschedule the conference with owner's attorney. 10:36 AM:- received call from Mr. Antia. he mentioned that tank only failed a test and they pumped out tank on 07/01/11. currently they are using 2-275 gal temporary tanks. Mr. Antia is planning to conduct another test to find out leak. they

Map ID
Direction
Distance
Elevation

MAP FINDINGS

Site

Database(s)

EDR ID Number
EPA ID Number

2342 RYER PARTNERS LLC (Continued)

S111063910

haven't test any lines yet. asked him to seal the fill port to prevent anymore oil deliveries to leaking tank. Mr. Antia is planning to conduct soil delineation on either 07/07/11 or 07/08/11. asked him to send email with proposed work. 07/06/11-Hiralkumar Patel. 8:45 AM:- received email from Mr. Antia including site map with proposed boring locations around boiler. he mentioned that they will do soil investigation tomorrow. 07/08/11-Hiralkumar Patel. 2:55 PM:- spoke with Mr. Antia. they installed borings yesterday and sent samples to lab (for 8021 and 8270 methods). today they are during pressure test of the tank only to find out leak point. once they finish tank only test, they will confirm integrity of all lines. currently, building is using temporary tanks and new set of lines. 07/21/11-Hiralkumar Patel. 9:04 AM:- received message from Mr. Antia. 10:10 AM:- spoke with Mr. Antia. he received lab results and will submit for review with site map. 2:07 PM:- received sample results and sample location map from Mr. Antia. 07/26/11-Hiralkumar Patel. copy of invoices and investigation report were hand delivered during settlement conference for NOV. seven soil borings installed in boiler room: six around the boiler and one in the boiler room sump. no PID readings noted in any boring. found some backfill material with ash in each boring. collected soil samples from 0-3 ft bg for analysis. no PID readings were noted. found some contamination in only one soil sample SB-6. 07/29/11-Hiralkumar Patel. 8:02 AM:- received email from Mr. Antia mentioning that tank system passed the test on 07/26/11. 08/02/11-Hiralkumar Patel. discussed with DEC Austin. as shallow soil contamination found in one boring and deeper soil is clean with groundwater more than 25 ft bg, Austin asked to close case once get tank test result. 4:39 PM:- sent email to Mr. Antia and asked to submit copy of passing test result and reason for earlier failure. email copied to Mr. Wasser and Mr. Gottlieb. Martin Wasser **owner's attorney** Phillips Nizer LLP. Ph. (212) 841-0794 email: mwasser@phillipsnizer.com 08/19/11-Hiralkumar Patel. 1:03 PM:- received email from Mr. Antia with copy of tank test result. 09/26/11-Hiralkumar Patel. after discussing with DEC Urda, case closed."

Remarks: "multi unit building/leaking tank/oil has impacted sump pump in basement of building"

All Materials:

Site ID: 450658
Operable Unit ID: 1200862
Operable Unit: 01
Material ID: 2197285
Material Code: 0001A
Material Name: #2 fuel oil
Case No.: Not reported
Material FA: Petroleum
Quantity: 5.00
Units: G
Recovered: Not reported
Oxygenate: Not reported

MAP FINDINGS

Map ID
Direction
Distance
Elevation

Site

Database(s)

EDR ID Number
EPA ID Number

AN465
WSW
1/4-1/2
0.261 mi.
1376 ft.

TTF - APT BUILDING
2377 CRESTON AVE
BRONX, NY
Site 8 of 8 in cluster AN

NY LTANKS **S117269567**
N/A

Relative:
Higher
Actual:
131 ft.

LTANKS:

Facility ID: 1402054
Site ID: 495360
Closed Date: 2015-10-30
Spill Number: 1402054
Spill Date: 2014-05-27
Spill Cause: Tank Test Failure
Spill Source: Commercial/Industrial
Spill Class: Not reported
Cleanup Ceased: Not reported
SWIS: 0301
Investigator: HRPATEL
Referred To: Not reported
Reported to Dept: 2014-05-27
CID: Not reported
Water Affected: Not reported
Spill Notifier: Other
Last Inspection: Not reported
Recommended Penalty: False
Meets Standard: False
UST Involvement: False
Remediation Phase: 0
Date Entered In Computer: 2014-05-27
Spill Record Last Update: 2015-10-30
Spiller Name: WINDWARD REALTY
Spiller Company: PROPERTY OWNER
Spiller Address: Not reported
Spiller County: 999
Spiller Contact: CHRISTOPHER
Spiller Phone: 7186244842
Spiller Extention: Not reported
DEC Region: 2
DER Facility ID: 450252
DEC Memo:

"7/13/15 TJD File review. Spill reassigned from AH Primary (Ahmed) to AH Secondary (Patel). 09/01/15-Hiralkumar Patel. alternate address: 2375-2381 Creston Ave, 115-123 East 184th Street no other spills found. PBS #: 2-288640. as per PBS record, the site has one (1) 5,000 gal #2 oil AST in contact with impervious barrier, in-service, installed in Jan. 1967. Second Bronx LLC. **property owner** c/o Windward Real Estate 12 West 23rd Street, 4th Floor New York, NY 10010 Attn.: Steve Hackel Ph. (646) 289-8688 Ext. 201 email: steve@windwardre.com 10:16 AM:- spoke with Ray at PTC. after initial system test in May 2014, they have not performed any other work. 10:21 AM:- spoke with David Aber at Positive Plumbing who handled grade conversion. he does not have any record of system retest prior to filling it up with #2 oil. David Aber Positive Plumbing Ph. (718) 629-4000 (516) 810-3324 (C) email: positiveheating@aol.com 10:35 AM:- spoke with Mike Cosaj (646-592-3491), building super. he mentioned that the 5,000 gal tank is on saddles and there is no leak from the tank. he also mentioned that after cleaning, 1,000 gal #2 oil was put into the tank. the building has dual-phase burner and they are using natural gas since grade conversion. 10:38 AM:- spoke with Mr. Hackel and asked him to perform tank system tightness test with report

TTF - APT BUILDING (Continued)

S117269567

submission by the end of 09/11/15. 10:48 AM:- sent email to Mr. Hackel and asked him to submit tank system tightness test result by the end of 09/11/15. 09/09/15-Hiralkumar Patel. 12:52 PM:- received email from Mr. Hackel including tank test result. as per the result, the tank system is tight, but clarifications needed for following: - Mr. Hackel was asked to conduct system test on 09/01/15, but the submitted tank system test result is dated 08/31/15 - as per discussion with building super on 09/01/15, on-site tank had 1,000 gal oil in it, but as per the test result, tank was empty during test on 08/31/15 - there are two expiration dates (Nov 2014 and Nov 2015) for testing license 09/11/15-Hiralkumar Patel. 12:52 PM:- spoke with Mr. Hackel and asked him for clarification of above information. he asked to contact Positive Plumbing. 1:08 PM:- spoke with Rene who tested the tank system. he mentioned that the tank system was tested on 09/04/15. prior to test, Rene did not measure product volume in tank and property owner told him that the tank was empty. also inquired him about two expiration dates of testing license. he mentioned that his license was renewed and it expires in Nov. 2015. asked Rene to submit revised test result including correct tank test date, product volume and license expiration date. 1:11 PM:- spoke with Mike. he mentioned that contractor came last week to inspect the tank. 1:18 PM:- sent email to Mr. Hackel and asked him to submit revised test result including correct testing date, product volume in the tank and expiration date of the tester's license. email copied to Mr. Aber and Rene. 10/22/15-Hiralkumar Patel. 7:26 AM:- received email from Rene including revised tank test result. the tank system tested tight on 09/08/15. 11:16 AM:- spoke with Theresa at Positive Plumbing. asked her about cause of initial tank system test failure and work performed on the tank system. she will call back after reviewing the file. 11:20 AM:- sent email to Theresa to submit document confirming cause of initial tank system failure and work performed on the tank system. also asked to submit copy of available work tickets/invoices. email copied to Rene and Mr. Hackel. 3:21 PM:- received call from Mr. Aber. he mentioned that the vent line is flushed with the building wall, so the system can not be tested with the vent line. that is why the test was reported failure initially. during retest, they disconnected the vent line and tested the remaining system which passed. after testing the tank system, they reconnected the vent line. asked Mr. Aber to submit document confirming this information and revised test result indicating tank system test except the vent line. discussed with DEC DeMeo about system test without vent pipe. he mentioned that the department requires system test that includes all parts of the tank system as such tank system must be retested including the vent pipe. 3:36 PM:- spoke with Mr. Aber and informed him that the tank system must be retested including the vent pipe. he will talk to contractor. 10/28/15-Hiralkumar Patel. 1:50 PM:- received email from Rene including some pics. he moved the vent line out of the wall. he will send system test result. 10/29/15-Hiralkumar Patel. 10:45 AM:- sent email to Rene and Mr. Aber to submit a letter confirming cause of initial tank system test failure and result of 'entire' tank system tightness test to confirm no more leak in the system. email copied to Mr. Hackel. 10/30/15-Hiralkumar Patel. received tank test result and a letter confirming cause of initial test failure. the tank system tested tight on 10/28/15. case closed based on available information. 10:34 AM:- sent email to Mr. Hackel and informed him about case closure. email copied to Mr. Aber and Rene."

Map ID
Direction
Distance
Elevation

MAP FINDINGS

Site

Database(s)

EDR ID Number
EPA ID Number

TTF - APT BUILDING (Continued)

S117269567

Remarks: "TTF< No known losses, unknown PBS #"
All Materials:
Site ID: 495360
Operable Unit ID: 1244864
Operable Unit: 01
Material ID: 2245762
Material Code: 0003A
Material Name: #6 fuel oil
Case No.: Not reported
Material FA: Petroleum
Quantity: Not reported
Units: Not reported
Recovered: Not reported
Oxygenate: Not reported

AY466
North
1/4-1/2
0.265 mi.
1400 ft.

2625 GRAND CONCOURSE
2625 GRAND CONCOURSE
BRONX, NY

NY LTANKS **S107522117**
NY Spills **N/A**

Site 2 of 2 in cluster AY

Relative:
Higher
Actual:
140 ft.

LTANKS:
Facility ID: 0512031
Site ID: 358287
Closed Date: 2006-01-19
Spill Number: 0512031
Spill Date: 2006-01-18
Spill Cause: Tank Failure
Spill Source: Private Dwelling
Spill Class: C3
Cleanup Ceased: Not reported
SWIS: 0301
Investigator: rmpiper
Referred To: Not reported
Reported to Dept: 2006-01-18
CID: 64
Water Affected: Not reported
Spill Notifier: Local Agency
Last Inspection: Not reported
Recommended Penalty: Not reported
Meets Standard: True
UST Involvement: Not reported
Remediation Phase: 0
Date Entered In Computer: 2006-01-19
Spill Record Last Update: 2006-01-19
Spiller Name: TARKASH
Spiller Company: Not reported
Spiller Address: 2625 GRAND CONCOURSE
Spiller County: 001
Spiller Contact: TARKASH
Spiller Phone: (718) 658-0205
Spiller Extention: Not reported
DEC Region: 2
DER Facility ID: 308304
DEC Memo: "see spill #0512028. This # is a duplicate."
Remarks: "5000 GALLON TANK - GAUGE READS 2700 - MANHOLE COVER ON TOP OF TANK"

Map ID
Direction
Distance
Elevation

MAP FINDINGS

Site

Database(s)

EDR ID Number
EPA ID Number

2625 GRAND CONCOURSE (Continued)

S107522117

IS NOT GOOD NOR IS THE VENT - SPILL CAME FROM THE TANK AND VENT. OIL WENT DOWN A DRAIN IN THE BASEMENT. THE DRAIN IS A SUMP HOLE."

All Materials:

Site ID: 358287
Operable Unit ID: 1115537
Operable Unit: 01
Material ID: 2105610
Material Code: 0001A
Material Name: #2 fuel oil
Case No.: Not reported
Material FA: Petroleum
Quantity: 90.00
Units: G
Recovered: Not reported
Oxygenate: Not reported

SPILLS:

Facility ID: 0701202
Facility Type: ER
Spill Number: 0701202
DER Facility ID: 308304
Site ID: 380672
DEC Region: 2
Closed Date: 2007-05-01
Spill Cause: Equipment Failure
Spill Class: Not reported
SWIS: 0301
Spill Date: 2007-04-28
Investigator: hrpatel
Referred To: Not reported
Reported to Dept: 2007-04-28
CID: 41
Water Affected: Not reported
Spill Source: Institutional, Educational, Gov., Other
Spill Notifier: Other
Cleanup Ceased: Not reported
Cleanup Meets Std: False
Last Inspection: Not reported
Recommended Penalty: False
UST Trust: False
Remediation Phase: 0
Date Entered In Computer: 2007-04-30
Spill Record Last Update: 2007-05-01
Spiller Name: Not reported
Spiller Company: Not reported
Spiller Address: Not reported
Spiller Company: 001
Contact Name: MR PARKESH
DEC Memo: "04/30/07-Hiralkumar Patel. spoke with Prakash on 04/28/07. he contacted castle oil for cleanup. oil spilled at vent pipe. left message for Mr. Hill at Castle oil. 05/01/07-Hiralkumar Patel. spoke with Mr. Hill at castle. oil spilled in alleyway on concrete, as vent was inside alleyway. all cleaned up. no soil/water affected."
Remarks: "alt number of Parkesh is 646-239-1384 - defective gauge on oil tank - due to incorrect reading, tank was overfilled - bldg personnel to

Map ID
Direction
Distance
Elevation

MAP FINDINGS

Site

Database(s)

EDR ID Number
EPA ID Number

2625 GRAND CONCOURSE (Continued)

S107522117

clean up spill - spill is contained"

All Materials:

Site ID: 380672
Operable Unit ID: 1138151
Operable Unit: 01
Material ID: 2128127
Material Code: 0001A
Material Name: #2 fuel oil
Case No.: Not reported
Material FA: Petroleum
Quantity: 20.00
Units: G
Recovered: .00
Oxygenate: Not reported

Facility ID: 0512028
Facility Type: ER
Spill Number: 0512028
DER Facility ID: 308304
Site ID: 358284
DEC Region: 2
Closed Date: 2006-01-23
Spill Cause: Unknown
Spill Class: C3
SWIS: 0301
Spill Date: 2006-01-18
Investigator: JBVOUGHT
Referred To: Not reported
Reported to Dept: 2006-01-18
CID: 406
Water Affected: Not reported
Spill Source: Unknown
Spill Notifier: Local Agency
Cleanup Ceased: Not reported
Cleanup Meets Std: False
Last Inspection: Not reported
Recommended Penalty: False
UST Trust: False
Remediation Phase: 0
Date Entered In Computer: 2006-01-19
Spill Record Last Update: 2006-01-23
Spiller Name: UNKNOWN NAME
Spiller Company: UNKNOWN
Spiller Address: Not reported
Spiller Company: 999
Contact Name: SEAN DONOHUE
DEC Memo: "1/18/06- Vought-DEC Vought and DEC Piper responded to call. Due to broken petrometer, tank overflow of approx 75 gallons. Metro oil was delivery co. Spill came out of vent pipe and affected concrete courtyard and entered wall grate into boiler room and then into sump pit. Tank onsite is a (5000-gallon) #6 fuel oil UST. Eventhough tank was filled (as spill came out vent) at time of DEC site visit, petrometer read 2700 gallons. Building contact is Evelyn Norman 917-865-2884. DEC requires: 1)Concrete in courtyard needs to be cleaned w/ speedy dry. 2)Sump pit needs to be vacuumed and cleaning of boiler room floor 3)submission of work invoice from contractor.

Map ID
 Direction
 Distance
 Elevation

MAP FINDINGS

Site

Database(s)

EDR ID Number
 EPA ID Number

2625 GRAND CONCOURSE (Continued)

S107522117

Remarks: Vought and Piper spoke to Norman via phone with requirements. AL Eastmond to respond. Piper sent contaminated soil letter on 1/19/06 to: Mr. Ved Parkash 172-14 89th Avenue Jamaica, NY 11432. 1/23/06-Vought-Called Evelyn Norman submission of work invoice and left message to return call to DEC. Vought sent NFA letter to Parkash and cc'd AL Eastmond (Issac Mungra).
 "50gal of #2 fuel oil spilled in a court yard. Fire Dept. on scene using speedy dry. All other info is unknown."

All Materials:
 Site ID: 358284
 Operable Unit ID: 1115534
 Operable Unit: 01
 Material ID: 2105607
 Material Code: 0001A
 Material Name: #2 fuel oil
 Case No.: Not reported
 Material FA: Petroleum
 Quantity: 50.00
 Units: G
 Recovered: .00
 Oxygenate: Not reported

467
WSW
1/4-1/2
0.279 mi.
1473 ft.

SCHOOL 115X
120 EAST 184TH ST
BRONX, NY

NY LTANKS S109374781
N/A

Relative:
Higher
Actual:
131 ft.

LTANKS:
 Facility ID: 0807142
 Site ID: 404464
 Closed Date: 2010-03-04
 Spill Number: 0807142
 Spill Date: 2008-09-25
 Spill Cause: Tank Test Failure
 Spill Source: Institutional, Educational, Gov., Other
 Spill Class: C4
 Cleanup Ceased: Not reported
 SWIS: 0301
 Investigator: hrpatel
 Referred To: Not reported
 Reported to Dept: 2008-09-25
 CID: Not reported
 Water Affected: Not reported
 Spill Notifier: Other
 Last Inspection: Not reported
 Recommended Penalty: False
 Meets Standard: False
 UST Involvement: False
 Remediation Phase: 0
 Date Entered In Computer: 2008-09-25
 Spill Record Last Update: 2010-03-04
 Spiller Name: MAREK OSTROWSKI
 Spiller Company: NYC SCHOOLS
 Spiller Address: 120 EAST 184TH ST
 Spiller County: 999

Map ID
Direction
Distance
Elevation

MAP FINDINGS

Site

Database(s)

EDR ID Number
EPA ID Number

SCHOOL 115X (Continued)

S109374781

Spiller Contact: MAREK OSTROWSKI
Spiller Phone: (973) 630-8421
Spiller Extention: Not reported
DEC Region: 2
DER Facility ID: 353731
DEC Memo: "TTF letter sent to: New York City Department of Education Field Operations - Fuel Division 44-36 Vernon Blvd Long Island City, NY 11101 04/17/09-Vought-Acting section supervisor as DEC Austin out of office. Spill transferred from DEC Ajoku to DEC Patel as review of endpoint analyticals in Underground Storage Tank Investigation Summary Report required by Spills Staff. 04/30/09-Hiralkumar Patel. reviewed UST investigation summary report. abstract: - site has one 12,000 gal #6 oil UST located adjacent to the northern wall of the school building, immediately east of the loading dock - installed five borings: three borings (SB01 to SB03) were installed north of tank and two borings (SB04 and SB05) installed west of loading doc (approx. 60 ft away from tank) - borings SB04 and SB05 were installed to max. depth of 2 ft bg due to presence of tunnels and utilities; no soil samples collected from borings SB04 and SB05 - borings SB01 and SB02 were installed to depth of 15 ft bg and boring SB03 was installed to depth of 20 ft bg - as no PID readings found, one soil sample collected from the bottom two ft of borings SB01, SB02 and SB03 - basement boiler room was inspected for seepage, and none was noted at the time of the investigation - geophysical survey performed and found tank was approx. 12 ft in diameter and 25 ft long - remote fill line was identified running from remote fill port in the sidewalk to the north of building to the tank, perpendicular to E 184th street - water line, running perpendicular to E 184th street was identified running to the west of the UST (next to UST) - series of tunnels were identified running from the building to Morris ave - no contamination found any soil samples - groundwater is located deeper than 20 ft bgs and expected to flow west from the site towards the Harlem river spoke with Mr. Wetherbee at NYC SCA. he mentioned that tank hasn't abandoned yet. there was no isolation test done. asked Mr. Wetherbee not to abandone this tank as requires soil investigation on all four sides of the tank. Richard Wetherbee Ph. (718) 752-5041 email: rwetherbee@nycsca.org left message at F&N to provide copy of initial tank test result. sent email to Mr. Wetherbee to submit report according to previous letter dated 09/30/08. also asked to submit copy of tank test result, performed in Sep. 2008. informed him that the department requires complete soil investigation around entire tank system prior to tank abandonment. 05/05/09-Hiralkumar Patel. left message for Mr. Wetherbee to provide update in terms of further soil investigation. 05/11/09-Hiralkumar Patel. received message from Drew Pardus from NYC SCA. 05/14/09-Hiralkumar Patel. spoke with Mr. Pardus. asked him to submit work plan for soil investigation around tank system. Drew Pardus Ph. (646) 577-8280 email: dpardus@nycsca.org 05/20/09-Hiralkumar Patel. spoke with Mr. Pardus. he has spoke with Fenley & Nicol for copy of tank test result for test performed in Sep. 08. he also got draft work plan from consultant and currently SCA is reviewing it and most probably will submit to the department for review. 05/26/09-Hiralkumar Patel. 2:25 PM:- received copy of tank test performed in Sep. 2008. 12,000 gal tank had 10,500 gal of product in it when it failed in dry portion. tank test result shows that 77 inches of product was present in the tank and 23 inches of tank was empty from top. 06/25/09-Hiralkumar Patel. 3:09 PM:- received work

SCHOOL 115X (Continued)

S109374781

plan. proposes to do one boring at remote fill port, one along fill line, one on east of the tank and one on south of the tank inside basement. there will be no boring on north side of tank as investigation performed earlier. and borings on west side of tank is not possible due to loading dock and underground tunnel. only one boring proposed along side of the tank (25 ft long) on south side. proposes to collect soil samples one ft below tank bottom. work plan is not accepted for following reasons: - requires more samples along long side of tank - requires samples at least three ft below tank bottom 07/02/09-Hiralkumar Patel. discussed with DEC Jacob regarding tank test procedure. he mentioned that boiler is off during tank test means there will be no product in supply and return lines and if tank system fails in dry portion, there could be leak from supply and return line in addition to dry portion of tank, fill line and vent line. he suggest to do isolation test. 9:55 AM:- spoke with Mr. Pardus. he mentioned that tank top is about 3-4 ft below grade. informed him that the department requires isolation test performed prior to any more soil investigation and proposed work plan in not approved. Mr. Pardus will discuss with NYC SCA and will call back. 07/08/09-Hiralkumar Patel. 3:07 PM:- left message for Mr. Pardus. 07/13/09-Hiralkumar Patel. 1:46 PM:- received call from Mr. Pardus. he discussed with NYC SCA and they agreed to do isolation test. they are waiting for proposal and will submit work schedule. 08/14/09-Hiralkumar Patel. 9:37 AM:- spoke with Mr. Pardus. they have scheduled isolation test on 08/24/09. 08/21/09-Hiralkumar Patel. 2:13 PM:- received message from Mr. Pardus. due to some construction scaffolding, they can't isolate vent line so they are planning to take soil samples from inside the tank. 08/25/09-Hiralkumar Patel. 3:17 PM:- spoke with Mr. Pardus. asked him to do soil investigation along piping and from inside of the tank. asked him to submit site map with location of tank system and proposed borings. 09/09/09-Hiralkumar Patel. 5:44 PM:- received email from Mr. Pardus with site map including proposed boring location along fill line. he also mentioned that samples will be taken through tank once tank cleaned. 09/14/09-Hiralkumar Patel. 11:33 AM:- sent email to Mr. Pardus to submit work schedule for soil sampling along fill line and also through tank. 10/30/09-Hiralkumar Patel. received message from Mr. Pardus (at 10:34 AM on 10/29/09). they will do soil sampling through tank walls and bottom on 11/02/09. 11/02/09-Hiralkumar Patel. 11:02 AM:- left message for Mr. Pardus. 11/13/09-Hiralkumar Patel. 11:43 AM:- received call from Mr. Pardus. they received sample analyticals. as per Mr. Pardus, no VOCs found but SVOCs found in samples. Mr. Pardus will send results for review. 11:46 AM:- received email from Mr. Pardus with results of soil samples collected through tank sidewalls and bottom. five bottom and four sidewall samples were collected. no VOCs found in any soil sample. SVOC found in all samples (that could be from backfilling material). as only SVOCs found in samples and has 2 ft of clean soil above tank, Mr. Pardus requested to close the tank. will submit complete report soon. email doesn't include sampling result along fill line. 11/16/09-Hiralkumar Patel. 1:04 PM:- spoke with Ann (718-752-5384) at SCA. based on soil sample results, asked Ann to abandon tank and informed that no further investigation required around tank. 1:11 PM:- sent email to Mr. Pardus approving tank closure in place. asked him to submit sample data along fill line and complete report. 02/17/10-Hiralkumar Patel. received UST Closure report. 03/04/10-Hiralkumar Patel. based on available documents/information, case closed."

Map ID
Direction
Distance
Elevation

MAP FINDINGS

Site

Database(s)

EDR ID Number
EPA ID Number

SCHOOL 115X (Continued)

S109374781

Remarks: "Caller states he had a failure on a dry portion leak on above tank.
The school dist is taking care of the situation."

All Materials:
Site ID: 404464
Operable Unit ID: 1161123
Operable Unit: 01
Material ID: 2152312
Material Code: 0002A
Material Name: #4 fuel oil
Case No.: Not reported
Material FA: Petroleum
Quantity: Not reported
Units: Not reported
Recovered: Not reported
Oxygenate: Not reported

468
West
1/4-1/2
0.279 mi.
1474 ft.

**PASHTRIK REALITY
2415 MORRIS AVE
BRONX, NY 10468**

**NY LTANKS S105999453
N/A**

Relative:
Higher
Actual:
129 ft.

LTANKS:
Facility ID: 0304289
Site ID: 199820
Closed Date: 2005-12-07
Spill Number: 0304289
Spill Date: 2003-07-23
Spill Cause: Tank Failure
Spill Source: Commercial/Industrial
Spill Class: C3
Cleanup Ceased: Not reported
SWIS: 0301
Investigator: TJDEMEO
Referred To: Not reported
Reported to Dept: 2003-07-23
CID: 257
Water Affected: Not reported
Spill Notifier: Other
Last Inspection: Not reported
Recommended Penalty: False
Meets Standard: False
UST Involvement: False
Remediation Phase: 0
Date Entered In Computer: 2003-07-23
Spill Record Last Update: 2005-12-07
Spiller Name: Not reported
Spiller Company: PASHTRIK REALITY
Spiller Address: Not reported
Spiller County: 001
Spiller Contact: RENE LEWIS
Spiller Phone: (718) 378-7000
Spiller Extention: Not reported
DEC Region: 2
DER Facility ID: 166286
DEC Memo: "Prior to Sept, 2004 data translation this spill Lead_DEC Field was

Map ID
 Direction
 Distance
 Elevation

MAP FINDINGS

Site

Database(s)

EDR ID Number
 EPA ID Number

PASHTRIK REALITY (Continued)

S105999453

Remarks: DEMEO DeMeo responded to the site 7/23/03 TJD Tank Failure (5K). Slow leak. approximately 200 gallons on floor. Eastmond for cleanup. Tank emptied 3300 gallons. Product on floor vacuumed. Sump cleaned. Concrete floor to be pressure washed. Tank room has dirt floor. Subsurface investigation required. November 7, 2005, Durnin: On October 6, 2005, 2 1/2 months after the spill occurred, the 5,000 gallon oil tank was replaced. This spill is closed. "
 "leaking tank - req a call back "

All Materials:
 Site ID: 199820
 Operable Unit ID: 871151
 Operable Unit: 01
 Material ID: 505142
 Material Code: 0001A
 Material Name: #2 fuel oil
 Case No.: Not reported
 Material FA: Petroleum
 Quantity: 50.00
 Units: G
 Recovered: .00
 Oxygenate: Not reported

BA469
WSW
1/4-1/2
0.280 mi.
1476 ft.

APARTMENT BLDG TTF
2350 CRESTON AVE
BRONX, NY
Site 2 of 2 in cluster BA

NY LTANKS **S107782982**
N/A

Relative:
Higher
Actual:
130 ft.

LTANKS:
 Facility ID: 1202561
 Site ID: 465333
 Closed Date: 2014-08-18
 Spill Number: 1202561
 Spill Date: 2012-06-14
 Spill Cause: Tank Test Failure
 Spill Source: Private Dwelling
 Spill Class: C4
 Cleanup Ceased: Not reported
 SWIS: 0301
 Investigator: VXBREVD0
 Referred To: Not reported
 Reported to Dept: 2012-06-14
 CID: Not reported
 Water Affected: Not reported
 Spill Notifier: Tank Tester
 Last Inspection: Not reported
 Recommended Penalty: False
 Meets Standard: False
 UST Involvement: False
 Remediation Phase: 0
 Date Entered In Computer: 2012-06-14
 Spill Record Last Update: 2014-08-18
 Spiller Name: TOWNHOUSE MANAGEMENT
 Spiller Company: APARTMENT BLDG
 Spiller Address: 2350 CRESTON AVE
 Spiller County: 999

Map ID
 Direction
 Distance
 Elevation

MAP FINDINGS

Site

Database(s)

EDR ID Number
 EPA ID Number

APARTMENT BLDG TTF (Continued)

S107782982

Spiller Contact: TOWNHOUSE MANAGEMENT
 Spiller Phone: (646) 592-3491
 Spiller Extention: Not reported
 DEC Region: 2
 DER Facility ID: 419700
 DEC Memo: "TTF Letter (see eDocs) sent to Property Manager: Property Manager
 Townhouse Management 70 East 55th St Heron Tower New York, NY 1022
 212-755-6556 07/16/13 - Spill Case is transferred from Moses Ajoku
 (PBS Unit) to Brevdo (Section B) as per DER Region 2 decision - Tank
 Test Failure Spill Case. VB 08/18/2014 - V. Brevdo No confirmed
 petroleum product release. No TTF letter appears to have been sent.
 5,000 UST has been replaced. New 5,000 gallon UST was installed on
 4/29/2013. PBS Certificate expires on 04/30/2018. No petroleum odor
 complaints from the residence. No environmetnal benefit in keeping
 this spill case opened. Spill Case is closed effective 08/18/2014. No
 Spill Case Closure Letter is issued. V.B. "

Remarks: "Test Failure. Repair & retest being scheduled."

All Materials:
 Site ID: 465333
 Operable Unit ID: 1215356
 Operable Unit: 01
 Material ID: 2213481
 Material Code: 0001A
 Material Name: #2 fuel oil
 Case No.: Not reported
 Material FA: Petroleum
 Quantity: Not reported
 Units: Not reported
 Recovered: Not reported
 Oxygenate: Not reported

BC470
NNE
1/4-1/2
0.282 mi.
1489 ft.

APT BLDG
240 EAST 194 TH ST
BRONX, NY
Site 1 of 2 in cluster BC

NY LTANKS **S103038506**
N/A

Relative:
Higher
Actual:
119 ft.

LTANKS:
 Facility ID: 9713307
 Site ID: 318452
 Closed Date: 2003-02-19
 Spill Number: 9713307
 Spill Date: 1998-03-01
 Spill Cause: Tank Overfill
 Spill Source: Private Dwelling
 Spill Class: C4
 Cleanup Ceased: Not reported
 SWIS: 0301
 Investigator: KGHale
 Referred To: Not reported
 Reported to Dept: 1998-03-01
 CID: 211
 Water Affected: Not reported
 Spill Notifier: Responsible Party
 Last Inspection: Not reported
 Recommended Penalty: False

Map ID
Direction
Distance
Elevation

MAP FINDINGS

Site

Database(s)

EDR ID Number
EPA ID Number

APT BLDG (Continued)

S103038506

Meets Standard: False
UST Involvement: False
Remediation Phase: 0
Date Entered In Computer: 1998-03-01
Spill Record Last Update: 2003-02-19
Spiller Name: JIM CAREY
Spiller Company: CASTLE OIL
Spiller Address: 290 LOCUST AVE
Spiller County: 001
Spiller Contact: JIM CAREY
Spiller Phone: (800) 734-8955
Spiller Extention: Not reported
DEC Region: 2
DER Facility ID: 256685
DEC Memo: "Prior to Sept, 2004 data translation this spill Lead_DEC Field was
HALE 2/19/2003 - Closed Due To The Nature / Extent Of The Spill
Report"

Remarks: "SPILL CREW ENROUTE TO CONTAIN AND CLEAN UP SPILL"

All Materials:
Site ID: 318452
Operable Unit ID: 1059316
Operable Unit: 01
Material ID: 324326
Material Code: 0002A
Material Name: #4 fuel oil
Case No.: Not reported
Material FA: Petroleum
Quantity: 15.00
Units: G
Recovered: .00
Oxygenate: Not reported

BD471 APARTMENT
SE 480 EAST 188TH STREET
1/4-1/2 BRONX, NY
0.290 mi.
1531 ft. Site 1 of 2 in cluster BD

NY LTANKS S106971731
N/A

Relative: LTANKS:
Lower Facility ID: 0501354
Actual: Site ID: 344553
68 ft. Closed Date: 2005-05-20
Spill Number: 0501354
Spill Date: 2005-05-03
Spill Cause: Tank Overfill
Spill Source: Private Dwelling
Spill Class: C3
Cleanup Ceased: Not reported
SWIS: 0301
Investigator: SMSANGES
Referred To: Not reported
Reported to Dept: 2005-05-03
CID: 444
Water Affected: Not reported
Spill Notifier: Other
Last Inspection: Not reported

Map ID
Direction
Distance
Elevation

MAP FINDINGS

Site

Database(s)

EDR ID Number
EPA ID Number

APARTMENT (Continued)

S106971731

Recommended Penalty: Not reported
Meets Standard: True
UST Involvement: Not reported
Remediation Phase: 0
Date Entered In Computer: 2005-05-03
Spill Record Last Update: 2005-05-20
Spiller Name: DORIS
Spiller Company: TERRACE FORDHAM ASSOC
Spiller Address: 480 EAST 188TH STREET
Spiller County: 001
Spiller Contact: DORIS
Spiller Phone: (718) 584-5705
Spiller Extention: Not reported
DEC Region: 2
DER Facility ID: 291238
DEC Memo: ""
Remarks: "in process of cleaning up: al eastmen on site"

All Materials:

Site ID: 344553
Operable Unit ID: 1103193
Operable Unit: 01
Material ID: 583399
Material Code: 0003A
Material Name: #6 fuel oil
Case No.: Not reported
Material FA: Petroleum
Quantity: 40.00
Units: G
Recovered: .00
Oxygenate: Not reported

BB472 FORDHAM UNIVERSITY
East 441 E FORDHAM RD
1/4-1/2 BRONX, NY 10458
0.296 mi.
1564 ft. Site 2 of 2 in cluster BB

NY LTANKS S102671806
NY Spills N/A
NY AIRS

Relative: LTANKS:
Lower Facility ID: 9110875
Site ID: 141574
Actual: Closed Date: 1992-01-21
71 ft. Spill Number: 9110875
Spill Date: 1992-01-21
Spill Cause: Tank Overfill
Spill Source: Commercial/Industrial
Spill Class: Not reported
Cleanup Ceased: 1992-01-21
SWIS: 4101
Investigator: WILSON
Referred To: Not reported
Reported to Dept: 1992-01-21
CID: Not reported
Water Affected: Not reported
Spill Notifier: Other
Last Inspection: Not reported
Recommended Penalty: False

Map ID
Direction
Distance
Elevation

MAP FINDINGS

Site

Database(s)

EDR ID Number
EPA ID Number

FORDHAM UNIVERSITY (Continued)

S102671806

Meets Standard: True
UST Involvement: False
Remediation Phase: 0
Date Entered In Computer: 1992-02-06
Spill Record Last Update: 2003-08-01
Spiller Name: Not reported
Spiller Company: FORDHAM U
Spiller Address: Not reported
Spiller County: 001
Spiller Contact: Not reported
Spiller Phone: Not reported
Spiller Extention: Not reported
DEC Region: 2
DER Facility ID: 120866
DEC Memo: ""
Remarks: "CASTLE CLEANING."

All Materials:

Site ID: 141574
Operable Unit ID: 961006
Operable Unit: 01
Material ID: 415951
Material Code: 0003A
Material Name: #6 fuel oil
Case No.: Not reported
Material FA: Petroleum
Quantity: 15.00
Units: G
Recovered: .00
Oxygenate: Not reported

SPILLS:

Facility ID: 0210608
Facility Type: ER
Spill Number: 0210608
DER Facility ID: 58486
Site ID: 59800
DEC Region: 2
Closed Date: 2005-02-11
Spill Cause: Unknown
Spill Class: C4
SWIS: 0301
Spill Date: 2003-01-22
Investigator: JBVOUGHT
Referred To: Not reported
Reported to Dept: 2003-01-22
CID: 257
Water Affected: Not reported
Spill Source: Institutional, Educational, Gov., Other
Spill Notifier: Other
Cleanup Ceased: Not reported
Cleanup Meets Std: False
Last Inspection: Not reported
Recommended Penalty: False
UST Trust: False
Remediation Phase: 0

Map ID
Direction
Distance
Elevation

MAP FINDINGS

Site

Database(s)

EDR ID Number
EPA ID Number

FORDHAM UNIVERSITY (Continued)

S102671806

Date Entered In Computer: 2003-01-22
Spill Record Last Update: 2005-02-11
Spiller Name: Not reported
Spiller Company: SAME
Spiller Address: Not reported
Spiller Company: 999
Contact Name: ANDREW RUDKO
DEC Memo: "Prior to Sept, 2004 data translation this spill Lead_DEC Field was VOUGHT 1/22/2003-Vought-Soil contamination letter sent by mail and by fax by Vought on 1/22/03. 10/14/2003-Vought-Spoke with R. Austin (DEC) and spill transferred to Vought due to gasoline contamination and prior history of correspondence with consultant. 10/15/2003-Vought-File review by Vought: Phase II Site Investigation Report and Reduced Deliverable Analytical Results-January 2003-AKRF (Amy Sivers-914-949-7336(ph) 914-949-7559(fax). Surrounding area is residential/commercial. A Phase I was performed in Sept 2002 which found that gasoline stations were present on the southern portion of the site since the early part of the twentieth century , including 24 gasoline USTs, one waste oil UST and two fuel oil USTs. No evidence was obtained to confirm that these tanks were removed from the ground or properly closed in place. The northern portion of the site was occupied by Fordham Hospital which had an ambulance garage in the south-central portion of the site. Fordham Hospital was demolished and grade was raised by 8'. Groundwater present at 8-11' below grade. Bedrock present at 2-8' below grade on the southern portion of the site and dips to a depth of 30'along a depression in the center of the site running northwest-southeast. Phase II by AKRF consisted of electromagnetic survey at the former gasoline station and ambulance garage and installation of 27 soil borings and four monitoring wells. Monitoring wells collect water from the perched groundwater system on top of the bedrock surface . GPR survey shows high amplitude anomaly in the area of the gasoline USTs. Soil analyticals show 51000ppb benzene(FU-SB-4 .5'-1'), 290000ppb toluene(FU-SB-4 .5-1'), 34000ppb naphthalene(FU-SB-4 .5-1'), 69000ppb chrysene(FU-SB-15 2'-5'), 110000ppb phenanthrene(FU-SB-15 2-5'), 170000ppb fluoranthene(FU-SB-15 2-5') and 19000ppb chrysene(FU-SB-21 2'-4'). Groundwater analyticals show no TAGM exceedances eventhough wells are not located in areas of highest soil contamination. Report recommends 1)removal of all gasoline USTs and associated petroleum contaminated soil followed by collection of endpoint soil samples. 10/15/2003-Vought-Spoke with Amy Sivers and work has not been performed because owner has not signed contract as of yet. The address of the responsible party is Tony Aloï, Fordham University, 441 East Fordham Road, Bronx, NY 10458. Vought sent letter to Aloï 1)approving of UST excavation 2)installation of one shallow and one deep monitoring well at SB-4 to monitor perched groundwater and regional groundwater 3)notification of excavation date and collection of endpoint soil samples. 5/14/04-Vought-Review of Underground Storage Tank Removal and Spill Closure Report received on 3/5/04 from AKRF (Andrew Rudko). A total of fourteen (550-gallon) gasoline USTs were removed and 207 tons of impacted soil were also removed. The bottom of the excavation was competent bedrock . Two monitoring wells were installed in the area of the release. Planned developement at the site included construction of a multi-story covered parking facility. In the portion of the site containing buried USTs, bedrock is present at depths from .5' to 14' below grade. The depth from grade to perched groundwater varies from 12 to 13 feet in the

Map ID
Direction
Distance
Elevation

MAP FINDINGS

Site

Database(s)

EDR ID Number
EPA ID Number

FORDHAM UNIVERSITY (Continued)

S102671806

northeastern portion of the site to 2 to 3 feet in the southwestern portion of the site. Removal of fourteen (550-gallon) gasoline USTs (twelve USTs in one tank field and two additional USTs located immediately east adjacent to the concrete tank vault. Associated piping appeared free of holes but could not be traced as it ran offsite under the Crotona Avenue sidewalk. Excavation performed to bedrock. Five endpoint soil samples were collected. Based on previous geotechnical studies, a bedrock valley exists in the center of the site, running northwest-southeast. Monitoring wells were installed (one deep bedrock well and one perched groundwater shallow well). One well was dry resulting in collection of one sample. A total of 207 tons of impacted soil was removed. Soil analyticals show no TAGM 4046 Required Soil Cleanup Objective exceedences. Groundwater analyticals show 6.2ppb 1,3,5-trimethylbenzene(MW25), 13ppb naphthalene(MW25) and 33ppb sec-butylbenzene(MW35). AKRF recommends spill closure. DEC requires: 1)excavation of contaminated soil at remote fills under Crotona Avenue 2)well installation at Crotona avenue sidewalk if soil contamination is found after utility inspection/excavation for adjacent Empire City Subway utility. Vought called Andy Rudko (AKRF) to explain above requirements and sent letter requiring the same. 2/2/05-Vought-New file review by Vought: Letter from AKRF(Mohamed Ahmed)-6/15/04. As you requested soil around and under the piping associated with the former tanks that run offsite under the Crotona Avenue sidewalk will be investigated. If soil contamination is encountered upon opening the sidewalk a monitoring well will be installed to determine whether the petroleum contamination impacted the groundwater. Additional Sampling Data-Piping Removal (AKRF Ahmed)-September 2004. Fourteen 550-gallon gasoline USTs were subsequently identified and removed in December 2003. Three segments of 2-inch diameter metal piping were encountered on the southeastern side of the former excavation... Piping was removed and was located 1 foot below grade situated on or near the bedrock surface. One endpoint soil sample collected and shows no TAGM 4046 Required Soil Cleanup Objective exceedences. Report requests No Further Action. Vought called Andy Rudko and left message to see if high SVOC contamination at FU-SB-15 (former ambulance garage)/from Phase II was addressed. 2/7/05-Vought-Received email from Rudko. There is indeed a high level of PAHs in the 2 to 5 foot sample from SB-15. Like most of the other soil on the site, this is debris from the demolition of the old Fordham Hospital. Judging from the boring log, the sample was mostly brick and had no staining, odor, or PID readings. There could have been some asphalt, waterproofing, or coal mixed in to account for the PAHs -- there's no evidence of petroleum contamination. All this debris on the site is being excavated for the construction and is being disposed of at a C&D facility. In addition, the city has required that we do the excavation work in accordance with a construction health and safety plan to minimize any dust or other emissions from the operations. I hope this takes care of this final issue and we can get the spill closed prior to the start of construction. 2/10/05-Vought-Called Rudko for copy of excavation plan. Rudko said he will email excavation plan and that site grade was raised 8' from building demolition at location FU-SB-15. Vought received email and responded with please provide the following in a letter with signature:1)excavation depth at location of FU-SB-15 2)fate of soil removed (disposal procedures)3)endpoint sample collection(if any). 2/11/05-Vought-Received letter from AKRF Rudko. The soil in this portion of the site will be excavated to a depth of

Map ID
Direction
Distance
Elevation

MAP FINDINGS

Site

Database(s)

EDR ID Number
EPA ID Number

FORDHAM UNIVERSITY (Continued)

S102671806

10 to 15 feet below the existing grade. The excavation material will be disposed of at a facility permitted to receive construction and demolition waste. . Spill closed by Vought. "

Remarks: "results of a soil sample "

All Materials:

Site ID:	59800
Operable Unit ID:	861770
Operable Unit:	01
Material ID:	513989
Material Code:	0009
Material Name:	gasoline
Case No.:	Not reported
Material FA:	Petroleum
Quantity:	.00
Units:	G
Recovered:	.00
Oxygenate:	Not reported

AIRS:

Permit Type:	ATV
Permit Status:	Issued
Issue Date:	12/10/2013
Expiration Date:	12/09/2018
County Fips:	Not reported
DEC Id:	2600500556
Emission Unit Id:	Not reported
Process Id:	Not reported
Contaminant Name/cas:	Not reported
Epa Control Code:	Not reported
Contol Eff:	Not reported
Emissions:	Not reported
Unit:	Not reported
Auth Type Code:	2
Latitude:	40.861791238
Longitude:	73.885933559

Detail:

Year:	2016
DECID:	2600500556
Facility Name:	FORDHAM UNIVERSITY
CAS #:	0NY075025
Contaminant:	PM 2.5
Amount (Lbs/Yr):	785.741200000000005
Status:	Expired
Year:	2016
DECID:	2600500556
Facility Name:	FORDHAM UNIVERSITY
CAS #:	000206440
Contaminant:	FLUORANTHENE
Amount (Lbs/Yr):	1.4305200000000001E-4
Status:	Expired
Year:	2016
DECID:	2600500556
Facility Name:	FORDHAM UNIVERSITY

Map ID
Direction
Distance
Elevation

MAP FINDINGS

Site

Database(s)

EDR ID Number
EPA ID Number

FORDHAM UNIVERSITY (Continued)

S102671806

CAS #: 000206440
Contaminant: FLUORANTHENE
Amount (Lbs/Yr): 3.1016099999999999E-4
Status: Expired

Year: 2016
DECID: 2600500556
Facility Name: FORDHAM UNIVERSITY
CAS #: 000206440
Contaminant: FLUORANTHENE
Amount (Lbs/Yr): 0.000019551
Status: Expired

Year: 2016
DECID: 2600500556
Facility Name: FORDHAM UNIVERSITY
CAS #: 000207089
Contaminant: BENZO[K]FLUORANTHENE
Amount (Lbs/Yr): 3.5244000000000001E-6
Status: Expired

Year: 2016
DECID: 2600500556
Facility Name: FORDHAM UNIVERSITY
CAS #: 000218019
Contaminant: CHRYSENE
Amount (Lbs/Yr): 2.9700000000000003E-7
Status: Expired

Year: 2016
DECID: 2600500556
Facility Name: FORDHAM UNIVERSITY
CAS #: 000110543
Contaminant: HEXANE
Amount (Lbs/Yr): 0.29699999999999999
Status: Expired

Year: 2016
DECID: 2600500556
Facility Name: FORDHAM UNIVERSITY
CAS #: 000120127
Contaminant: ANTHRACENE
Amount (Lbs/Yr): 3.7216799999999999E-5
Status: Expired

Year: 2016
DECID: 2600500556
Facility Name: FORDHAM UNIVERSITY
CAS #: 000120127
Contaminant: ANTHRACENE
Amount (Lbs/Yr): 2.4812880000000002E-4
Status: Expired

Year: 2016
DECID: 2600500556
Facility Name: FORDHAM UNIVERSITY
CAS #: 000091203

Map ID
Direction
Distance
Elevation

MAP FINDINGS

Site

Database(s)

EDR ID Number
EPA ID Number

FORDHAM UNIVERSITY (Continued)

S102671806

Contaminant: NAPHTHALENE
Amount (Lbs/Yr): 3.9753699999999998E-3
Status: Expired

Year: 2016
DECID: 2600500556
Facility Name: FORDHAM UNIVERSITY
CAS #: 000108883
Contaminant: TOLUENE
Amount (Lbs/Yr): 5.6099999999999998E-4
Status: Expired

Year: 2016
DECID: 2600500556
Facility Name: FORDHAM UNIVERSITY
CAS #: 000108883
Contaminant: TOLUENE
Amount (Lbs/Yr): 2.2157799999999998E-2
Status: Expired

Year: 2016
DECID: 2600500556
Facility Name: FORDHAM UNIVERSITY
CAS #: 000124389
Contaminant: CARBON DIOXIDE
Amount (Lbs/Yr): 12406440
Status: Expired

Year: 2016
DECID: 2600500556
Facility Name: FORDHAM UNIVERSITY
CAS #: 007440484
Contaminant: COBALT
Amount (Lbs/Yr): 1.3859999999999999E-5
Status: Expired

Year: 2016
DECID: 2600500556
Facility Name: FORDHAM UNIVERSITY
CAS #: 007440484
Contaminant: COBALT
Amount (Lbs/Yr): 5.4742799999999998E-4
Status: Expired

Year: 2016
DECID: 2600500556
Facility Name: FORDHAM UNIVERSITY
CAS #: 007440508
Contaminant: COPPER
Amount (Lbs/Yr): 1.6643000000000001E-3
Status: Expired

Year: 2016
DECID: 2600500556
Facility Name: FORDHAM UNIVERSITY
CAS #: 007440666
Contaminant: ZINC

Map ID
Direction
Distance
Elevation

MAP FINDINGS

Site

Database(s)

EDR ID Number
EPA ID Number

FORDHAM UNIVERSITY (Continued)

S102671806

Amount (Lbs/Yr):	5.6781999999999999E-2
Status:	Expired
Year:	2016
DECID:	2600500556
Facility Name:	FORDHAM UNIVERSITY
CAS #:	007440417
Contaminant:	BERYLLIUM
Amount (Lbs/Yr):	7.8203999999999999E-5
Status:	Expired
Year:	2016
DECID:	2600500556
Facility Name:	FORDHAM UNIVERSITY
CAS #:	007440439
Contaminant:	CADMIUM
Amount (Lbs/Yr):	1.8149999999999999E-4
Status:	Expired
Year:	2016
DECID:	2600500556
Facility Name:	FORDHAM UNIVERSITY
CAS #:	007440439
Contaminant:	CADMIUM
Amount (Lbs/Yr):	7.1687000000000001E-3
Status:	Expired
Year:	2016
DECID:	2600500556
Facility Name:	FORDHAM UNIVERSITY
CAS #:	007439976
Contaminant:	MERCURY
Amount (Lbs/Yr):	5.0907999999999997E-4
Status:	Expired
Year:	2016
DECID:	2600500556
Facility Name:	FORDHAM UNIVERSITY
CAS #:	007439987
Contaminant:	MOLYBDENUM
Amount (Lbs/Yr):	1.8149999999999999E-4
Status:	Expired
Year:	2016
DECID:	2600500556
Facility Name:	FORDHAM UNIVERSITY
CAS #:	007440020
Contaminant:	NICKEL METAL AND INSOLUBLE COMPOUNDS
Amount (Lbs/Yr):	4.1117999999999997E-3
Status:	Expired
Year:	2016
DECID:	2600500556
Facility Name:	FORDHAM UNIVERSITY
CAS #:	007439921
Contaminant:	LEAD
Amount (Lbs/Yr):	0.2142

Map ID
Direction
Distance
Elevation

MAP FINDINGS

Site

Database(s)

EDR ID Number
EPA ID Number

FORDHAM UNIVERSITY (Continued)

S102671806

Status:	Expired
Year:	2016
DECID:	2600500556
Facility Name:	FORDHAM UNIVERSITY
CAS #:	000630080
Contaminant:	CARBON MONOXIDE
Amount (Lbs/Yr):	711.81600000000003
Status:	Expired
Year:	2016
DECID:	2600500556
Facility Name:	FORDHAM UNIVERSITY
CAS #:	000630080
Contaminant:	CARBON MONOXIDE
Amount (Lbs/Yr):	92.314999999999998
Status:	Expired
Year:	2016
DECID:	2600500556
Facility Name:	FORDHAM UNIVERSITY
CAS #:	000091576
Contaminant:	2-METHYL NAPHTHALENE
Amount (Lbs/Yr):	2.4812879999999999E-3
Status:	Expired
Year:	2016
DECID:	2600500556
Facility Name:	FORDHAM UNIVERSITY
CAS #:	000193395
Contaminant:	INDENO[1,2,3-CD]PYRENE
Amount (Lbs/Yr):	0.0000152532
Status:	Expired
Year:	2016
DECID:	2600500556
Facility Name:	FORDHAM UNIVERSITY
CAS #:	000193395
Contaminant:	INDENO[1,2,3-CD]PYRENE
Amount (Lbs/Yr):	0.0001860966
Status:	Expired
Year:	2016
DECID:	2600500556
Facility Name:	FORDHAM UNIVERSITY
CAS #:	000056495
Contaminant:	3-METHYLCHOLANTHRENE
Amount (Lbs/Yr):	2.7912600000000001E-5
Status:	Expired
Year:	2016
DECID:	2600500556
Facility Name:	FORDHAM UNIVERSITY
CAS #:	000056495
Contaminant:	3-METHYLCHOLANTHRENE
Amount (Lbs/Yr):	1.1730600000000001E-5
Status:	Expired

Map ID
Direction
Distance
Elevation

MAP FINDINGS

Site

Database(s)

EDR ID Number
EPA ID Number

FORDHAM UNIVERSITY (Continued)

S102671806

Year: 2016
DECID: 2600500556
Facility Name: FORDHAM UNIVERSITY
CAS #: 0NY998100
Contaminant: UNSPECIATED VOC (EMISSION STATEMENT USE ONLY)
Amount (Lbs/Yr): 10.769
Status: Expired

Year: 2016
DECID: 2600500556
Facility Name: FORDHAM UNIVERSITY
CAS #: 0NY998100
Contaminant: UNSPECIATED VOC (EMISSION STATEMENT USE ONLY)
Amount (Lbs/Yr): 34
Status: Expired

Year: 2016
DECID: 2600500556
Facility Name: FORDHAM UNIVERSITY
CAS #: 000086737
Contaminant: FLUORENE
Amount (Lbs/Yr): 1.8247600000000001E-5
Status: Expired

Year: 2016
DECID: 2600500556
Facility Name: FORDHAM UNIVERSITY
CAS #: 0NY075105
Contaminant: UNSPECIATED PM-10 (EMISSION STATEMENT USE ONLY)
Amount (Lbs/Yr): 27.184889999999999
Status: Expired

Year: 2016
DECID: 2600500556
Facility Name: FORDHAM UNIVERSITY
CAS #: 0NY210000
Contaminant: OXIDES OF NITROGEN
Amount (Lbs/Yr): 15.5
Status: Expired

Year: 2016
DECID: 2600500556
Facility Name: FORDHAM UNIVERSITY
CAS #: 000056553
Contaminant: BENZO(A)ANTHRACENE
Amount (Lbs/Yr): 2.7912600000000001E-5
Status: Expired

Year: 2016
DECID: 2600500556
Facility Name: FORDHAM UNIVERSITY
CAS #: 000056553
Contaminant: BENZO(A)ANTHRACENE
Amount (Lbs/Yr): 3.5244000000000001E-6
Status: Expired

Year: 2016

Map ID
Direction
Distance
Elevation

MAP FINDINGS

Site

Database(s)

EDR ID Number
EPA ID Number

FORDHAM UNIVERSITY (Continued)

S102671806

DECID: 2600500556
Facility Name: FORDHAM UNIVERSITY
CAS #: 000086737
Contaminant: FLUORENE
Amount (Lbs/Yr): 4.6199999999999998E-7
Status: Expired

Year: 2016
DECID: 2600500556
Facility Name: FORDHAM UNIVERSITY
CAS #: 007664417
Contaminant: AMMONIA
Amount (Lbs/Yr): 136
Status: Expired

Year: 2016
DECID: 2600500556
Facility Name: FORDHAM UNIVERSITY
CAS #: 007782492
Contaminant: SELENIUM
Amount (Lbs/Yr): 0.000156408
Status: Expired

Year: 2016
DECID: 2600500556
Facility Name: FORDHAM UNIVERSITY
CAS #: 007446095
Contaminant: SULFUR DIOXIDE
Amount (Lbs/Yr): 3.9102000000000001
Status: Expired

Year: 2016
DECID: 2600500556
Facility Name: FORDHAM UNIVERSITY
CAS #: 010024972
Contaminant: NITROUS OXIDE
Amount (Lbs/Yr): 0.36299999999999999
Status: Expired

Year: 2016
DECID: 2600500556
Facility Name: FORDHAM UNIVERSITY
CAS #: 007446119
Contaminant: SULFUR TRIOXIDE
Amount (Lbs/Yr): 3.3281999999999998
Status: Expired

Year: 2016
DECID: 2600500556
Facility Name: FORDHAM UNIVERSITY
CAS #: 007664417
Contaminant: AMMONIA
Amount (Lbs/Yr): 330.83839999999998
Status: Expired

Year: 2016
DECID: 2600500556

Map ID
Direction
Distance
Elevation

MAP FINDINGS

Site

Database(s)

EDR ID Number
EPA ID Number

FORDHAM UNIVERSITY (Continued)

S102671806

Facility Name: FORDHAM UNIVERSITY
CAS #: 007440666
Contaminant: ZINC
Amount (Lbs/Yr): 1.7680000000000001E-2
Status: Expired

Year: 2016
DECID: 2600500556
Facility Name: FORDHAM UNIVERSITY
CAS #: 000100414
Contaminant: ETHYLBENZENE
Amount (Lbs/Yr): 3.3524399999999999E-3
Status: Expired

Year: 2016
DECID: 2600500556
Facility Name: FORDHAM UNIVERSITY
CAS #: 000124389
Contaminant: CARBON DIOXIDE
Amount (Lbs/Yr): 234960
Status: Expired

Year: 2016
DECID: 2600500556
Facility Name: FORDHAM UNIVERSITY
CAS #: 000074986
Contaminant: PROPANE
Amount (Lbs/Yr): 24.811199999999999
Status: Expired

Year: 2016
DECID: 2600500556
Facility Name: FORDHAM UNIVERSITY
CAS #: 000053703
Contaminant: DIBENZ[A,H]ANTHRACENE
Amount (Lbs/Yr): 0.0000186084
Status: Expired

Year: 2016
DECID: 2600500556
Facility Name: FORDHAM UNIVERSITY
CAS #: 000074828
Contaminant: METHANE
Amount (Lbs/Yr): 19.490200000000002
Status: Expired

Year: 2016
DECID: 2600500556
Facility Name: FORDHAM UNIVERSITY
CAS #: 000085018
Contaminant: PHENANTHRENE
Amount (Lbs/Yr): 0.000110789
Status: Expired

Year: 2016
DECID: 2600500556
Facility Name: FORDHAM UNIVERSITY

Map ID
Direction
Distance
Elevation

MAP FINDINGS

Site

Database(s)

EDR ID Number
EPA ID Number

FORDHAM UNIVERSITY (Continued)

S102671806

CAS #:	000050328
Contaminant:	BENZO(A)PYRENE
Amount (Lbs/Yr):	7.8204000000000005E-6
Status:	Expired
Year:	2016
DECID:	2600500556
Facility Name:	FORDHAM UNIVERSITY
CAS #:	000057976
Contaminant:	7,12-DIMETHYLBENZ[A]ANTHRACENE
Amount (Lbs/Yr):	3.1328000000000002E-5
Status:	Expired
Year:	2016
DECID:	2600500556
Facility Name:	FORDHAM UNIVERSITY
CAS #:	000057976
Contaminant:	7,12-DIMETHYLBENZ[A]ANTHRACENE
Amount (Lbs/Yr):	1.6541920000000001E-3
Status:	Expired
Year:	2016
DECID:	2600500556
Facility Name:	FORDHAM UNIVERSITY
CAS #:	000091576
Contaminant:	2-METHYL NAPHTHALENE
Amount (Lbs/Yr):	3.7216799999999998E-4
Status:	Expired
Year:	2016
DECID:	2600500556
Facility Name:	FORDHAM UNIVERSITY
CAS #:	007439965
Contaminant:	MANGANESE
Amount (Lbs/Yr):	2.4764600000000002E-3
Status:	Expired
Year:	2016
DECID:	2600500556
Facility Name:	FORDHAM UNIVERSITY
CAS #:	007439976
Contaminant:	MERCURY
Amount (Lbs/Yr):	0.00220324
Status:	Expired
Year:	2016
DECID:	2600500556
Facility Name:	FORDHAM UNIVERSITY
CAS #:	007440020
Contaminant:	NICKEL METAL AND INSOLUBLE COMPOUNDS
Amount (Lbs/Yr):	0.21711269999999999
Status:	Expired
Year:	2016
DECID:	2600500556
Facility Name:	FORDHAM UNIVERSITY
CAS #:	000630080

Map ID
Direction
Distance
Elevation

MAP FINDINGS

Site

Database(s)

EDR ID Number
EPA ID Number

FORDHAM UNIVERSITY (Continued)

S102671806

Contaminant:	CARBON MONOXIDE
Amount (Lbs/Yr):	6.5999999999999996
Status:	Expired
Year:	2016
DECID:	2600500556
Facility Name:	FORDHAM UNIVERSITY
CAS #:	000630080
Contaminant:	CARBON MONOXIDE
Amount (Lbs/Yr):	5.5
Status:	Expired
Year:	2016
DECID:	2600500556
Facility Name:	FORDHAM UNIVERSITY
CAS #:	000205992
Contaminant:	BENZO[B]FLUORANTHENE
Amount (Lbs/Yr):	2.9700000000000003E-7
Status:	Expired
Year:	2016
DECID:	2600500556
Facility Name:	FORDHAM UNIVERSITY
CAS #:	000206440
Contaminant:	FLUORANTHENE
Amount (Lbs/Yr):	4.6520999999999997E-5
Status:	Expired
Year:	2016
DECID:	2600500556
Facility Name:	FORDHAM UNIVERSITY
CAS #:	000108883
Contaminant:	TOLUENE
Amount (Lbs/Yr):	0.35151579999999999
Status:	Expired
Year:	2016
DECID:	2600500556
Facility Name:	FORDHAM UNIVERSITY
CAS #:	000110543
Contaminant:	HEXANE
Amount (Lbs/Yr):	15.2532
Status:	Expired
Year:	2016
DECID:	2600500556
Facility Name:	FORDHAM UNIVERSITY
CAS #:	000110543
Contaminant:	HEXANE
Amount (Lbs/Yr):	186.0966
Status:	Expired
Year:	2016
DECID:	2600500556
Facility Name:	FORDHAM UNIVERSITY
CAS #:	000120127
Contaminant:	ANTHRACENE

Map ID
Direction
Distance
Elevation

MAP FINDINGS

Site

Database(s)

EDR ID Number
EPA ID Number

FORDHAM UNIVERSITY (Continued)

S102671806

Amount (Lbs/Yr): 1.5640800000000001E-5
Status: Expired

Year: 2016
DECID: 2600500556
Facility Name: FORDHAM UNIVERSITY
CAS #: 000129000
Contaminant: PYRENE
Amount (Lbs/Yr): 9.7899999999999994E-6
Status: Expired

Year: 2016
DECID: 2600500556
Facility Name: FORDHAM UNIVERSITY
CAS #: 0NY210000
Contaminant: OXIDES OF NITROGEN
Amount (Lbs/Yr): 847.39999999999998
Status: Expired

Year: 2016
DECID: 2600500556
Facility Name: FORDHAM UNIVERSITY
CAS #: 0NY210000
Contaminant: OXIDES OF NITROGEN
Amount (Lbs/Yr): 2.2000000000000002
Status: Expired

Year: 2016
DECID: 2600500556
Facility Name: FORDHAM UNIVERSITY
CAS #: 007664417
Contaminant: AMMONIA
Amount (Lbs/Yr): 20.854399999999998
Status: Expired

Year: 2016
DECID: 2600500556
Facility Name: FORDHAM UNIVERSITY
CAS #: 007446119
Contaminant: SULFUR TRIOXIDE
Amount (Lbs/Yr): 68
Status: Expired

Year: 2016
DECID: 2600500556
Facility Name: FORDHAM UNIVERSITY
CAS #: 007664417
Contaminant: AMMONIA
Amount (Lbs/Yr): 4.1522600000000001
Status: Expired

Year: 2016
DECID: 2600500556
Facility Name: FORDHAM UNIVERSITY
CAS #: 007664417
Contaminant: AMMONIA
Amount (Lbs/Yr): 6.2656000000000001

Map ID
Direction
Distance
Elevation

MAP FINDINGS

Site

Database(s)

EDR ID Number
EPA ID Number

FORDHAM UNIVERSITY (Continued)

S102671806

Status:	Expired
Year:	2016
DECID:	2600500556
Facility Name:	FORDHAM UNIVERSITY
CAS #:	007440622
Contaminant:	VANADIUM
Amount (Lbs/Yr):	3.5666099999999999E-2
Status:	Expired
Year:	2016
DECID:	2600500556
Facility Name:	FORDHAM UNIVERSITY
CAS #:	007440622
Contaminant:	VANADIUM
Amount (Lbs/Yr):	0.2377901
Status:	Expired
Year:	2016
DECID:	2600500556
Facility Name:	FORDHAM UNIVERSITY
CAS #:	007440382
Contaminant:	ARSENIC
Amount (Lbs/Yr):	3.1013999999999998E-3
Status:	Expired
Year:	2016
DECID:	2600500556
Facility Name:	FORDHAM UNIVERSITY
CAS #:	007440382
Contaminant:	ARSENIC
Amount (Lbs/Yr):	3.3000000000000003E-5
Status:	Expired
Year:	2016
DECID:	2600500556
Facility Name:	FORDHAM UNIVERSITY
CAS #:	007440393
Contaminant:	BARIUM
Amount (Lbs/Yr):	6.8230799999999994E-2
Status:	Expired
Year:	2016
DECID:	2600500556
Facility Name:	FORDHAM UNIVERSITY
CAS #:	007440393
Contaminant:	BARIUM
Amount (Lbs/Yr):	7.2599999999999997E-4
Status:	Expired
Year:	2016
DECID:	2600500556
Facility Name:	FORDHAM UNIVERSITY
CAS #:	007440417
Contaminant:	BERYLLIUM
Amount (Lbs/Yr):	1.8608399999999999E-4
Status:	Expired

Map ID
Direction
Distance
Elevation

MAP FINDINGS

Site

Database(s)

EDR ID Number
EPA ID Number

FORDHAM UNIVERSITY (Continued)

S102671806

Year: 2016
DECID: 2600500556
Facility Name: FORDHAM UNIVERSITY
CAS #: 007440439
Contaminant: CADMIUM
Amount (Lbs/Yr): 9.3214000000000005E-3
Status: Expired

Year: 2016
DECID: 2600500556
Facility Name: FORDHAM UNIVERSITY
CAS #: 007440439
Contaminant: CADMIUM
Amount (Lbs/Yr): 1.7057699999999999E-2
Status: Expired

Year: 2016
DECID: 2600500556
Facility Name: FORDHAM UNIVERSITY
CAS #: 007440439
Contaminant: CADMIUM
Amount (Lbs/Yr): 0.0021538
Status: Expired

Year: 2016
DECID: 2600500556
Facility Name: FORDHAM UNIVERSITY
CAS #: 000071432
Contaminant: BENZENE
Amount (Lbs/Yr): 3.4650000000000002E-4
Status: Expired

Year: 2016
DECID: 2600500556
Facility Name: FORDHAM UNIVERSITY
CAS #: 000071432
Contaminant: BENZENE
Amount (Lbs/Yr): 0.14086799999999999
Status: Expired

Year: 2016
DECID: 2600500556
Facility Name: FORDHAM UNIVERSITY
CAS #: 000071432
Contaminant: BENZENE
Amount (Lbs/Yr): 0.0136857
Status: Expired

Year: 2016
DECID: 2600500556
Facility Name: FORDHAM UNIVERSITY
CAS #: 000085018
Contaminant: PHENANTHRENE
Amount (Lbs/Yr): 2.6361899999999998E-4
Status: Expired

Year: 2016

Map ID
Direction
Distance
Elevation

MAP FINDINGS

Site

Database(s)

EDR ID Number
EPA ID Number

FORDHAM UNIVERSITY (Continued)

S102671806

DECID: 2600500556
Facility Name: FORDHAM UNIVERSITY
CAS #: 000193395
Contaminant: INDENO[1,2,3-CD]PYRENE
Amount (Lbs/Yr): 2.7912600000000001E-5
Status: Expired

Year: 2016
DECID: 2600500556
Facility Name: FORDHAM UNIVERSITY
CAS #: 025321226
Contaminant: DICHLOOROBENZENE
Amount (Lbs/Yr): 1.8608400000000001E-2
Status: Expired

Year: 2016
DECID: 2600500556
Facility Name: FORDHAM UNIVERSITY
CAS #: 025321226
Contaminant: DICHLOOROBENZENE
Amount (Lbs/Yr): 1.9799999999999999E-4
Status: Expired

Year: 2016
DECID: 2600500556
Facility Name: FORDHAM UNIVERSITY
CAS #: 025321226
Contaminant: DICHLOOROBENZENE
Amount (Lbs/Yr): 2.3495999999999999E-3
Status: Expired

Year: 2016
DECID: 2600500556
Facility Name: FORDHAM UNIVERSITY
CAS #: 000191242
Contaminant: BENZO[G,H,I]PERYLENE
Amount (Lbs/Yr): 0.0000101688
Status: Expired

Year: 2016
DECID: 2600500556
Facility Name: FORDHAM UNIVERSITY
CAS #: 0NY998100
Contaminant: UNSPECIATED VOC (EMISSION STATEMENT USE ONLY)
Amount (Lbs/Yr): 3.6926000000000001
Status: Expired

Year: 2016
DECID: 2600500556
Facility Name: FORDHAM UNIVERSITY
CAS #: 000056553
Contaminant: BENZO(A)ANTHRACENE
Amount (Lbs/Yr): 0.0000016598
Status: Expired

Year: 2016
DECID: 2600500556

Map ID
Direction
Distance
Elevation

MAP FINDINGS

Site

Database(s)

EDR ID Number
EPA ID Number

FORDHAM UNIVERSITY (Continued)

S102671806

Facility Name: FORDHAM UNIVERSITY
CAS #: 000086737
Contaminant: FLUORENE
Amount (Lbs/Yr): 2.8948359999999998E-4
Status: Expired

Year: 2016
DECID: 2600500556
Facility Name: FORDHAM UNIVERSITY
CAS #: 0NY075025
Contaminant: PM 2.5
Amount (Lbs/Yr): 117.8532
Status: Expired

Year: 2016
DECID: 2600500556
Facility Name: FORDHAM UNIVERSITY
CAS #: 000205992
Contaminant: BENZO[B]FLUORANTHENE
Amount (Lbs/Yr): 0.0000152532
Status: Expired

Year: 2016
DECID: 2600500556
Facility Name: FORDHAM UNIVERSITY
CAS #: 000207089
Contaminant: BENZO[K]FLUORANTHENE
Amount (Lbs/Yr): 0.0001860966
Status: Expired

Year: 2016
DECID: 2600500556
Facility Name: FORDHAM UNIVERSITY
CAS #: 000193395
Contaminant: INDENO[1,2,3-CD]PYRENE
Amount (Lbs/Yr): 1.1730600000000001E-5
Status: Expired

Year: 2016
DECID: 2600500556
Facility Name: FORDHAM UNIVERSITY
CAS #: 000056495
Contaminant: 3-METHYLCHOLANTHRENE
Amount (Lbs/Yr): 0.0001860966
Status: Expired

Year: 2016
DECID: 2600500556
Facility Name: FORDHAM UNIVERSITY
CAS #: 0NY075025
Contaminant: PM 2.5
Amount (Lbs/Yr): 64.4024
Status: Expired

Year: 2016
DECID: 2600500556
Facility Name: FORDHAM UNIVERSITY

Map ID
Direction
Distance
Elevation

MAP FINDINGS

Site

Database(s)

EDR ID Number
EPA ID Number

FORDHAM UNIVERSITY (Continued)

S102671806

CAS #: 0NY075025
Contaminant: PM 2.5
Amount (Lbs/Yr): 1.254
Status: Expired

Year: 2016
DECID: 2600500556
Facility Name: FORDHAM UNIVERSITY
CAS #: 0NY210000
Contaminant: OXIDES OF NITROGEN
Amount (Lbs/Yr): 10338.700000000001
Status: Expired

Year: 2016
DECID: 2600500556
Facility Name: FORDHAM UNIVERSITY
CAS #: 007782492
Contaminant: SELENIUM
Amount (Lbs/Yr): 3.7216799999999998E-4
Status: Expired

Year: 2016
DECID: 2600500556
Facility Name: FORDHAM UNIVERSITY
CAS #: 010024972
Contaminant: NITROUS OXIDE
Amount (Lbs/Yr): 14.3374000000000001
Status: Expired

Year: 2016
DECID: 2600500556
Facility Name: FORDHAM UNIVERSITY
CAS #: 007440508
Contaminant: COPPER
Amount (Lbs/Yr): 8.7878949999999997E-2
Status: Expired

Year: 2016
DECID: 2600500556
Facility Name: FORDHAM UNIVERSITY
CAS #: 007440622
Contaminant: VANADIUM
Amount (Lbs/Yr): 1.9490199999999999E-2
Status: Expired

Year: 2016
DECID: 2600500556
Facility Name: FORDHAM UNIVERSITY
CAS #: 007440622
Contaminant: VANADIUM
Amount (Lbs/Yr): 4.5034000000000003E-3
Status: Expired

Year: 2016
DECID: 2600500556
Facility Name: FORDHAM UNIVERSITY
CAS #: 007440622

Map ID
Direction
Distance
Elevation

MAP FINDINGS

Site

Database(s)

EDR ID Number
EPA ID Number

FORDHAM UNIVERSITY (Continued)

S102671806

Contaminant:	VANADIUM
Amount (Lbs/Yr):	0.0149891
Status:	Expired
Year:	2016
DECID:	2600500556
Facility Name:	FORDHAM UNIVERSITY
CAS #:	007440666
Contaminant:	ZINC
Amount (Lbs/Yr):	0.24574599999999999
Status:	Expired
Year:	2016
DECID:	2600500556
Facility Name:	FORDHAM UNIVERSITY
CAS #:	000124389
Contaminant:	CARBON DIOXIDE
Amount (Lbs/Yr):	782040
Status:	Expired
Year:	2016
DECID:	2600500556
Facility Name:	FORDHAM UNIVERSITY
CAS #:	000129000
Contaminant:	PYRENE
Amount (Lbs/Yr):	7.7534999999999995E-5
Status:	Expired
Year:	2016
DECID:	2600500556
Facility Name:	FORDHAM UNIVERSITY
CAS #:	000106978
Contaminant:	BUTANE
Amount (Lbs/Yr):	217.11269999999999
Status:	Expired
Year:	2016
DECID:	2600500556
Facility Name:	FORDHAM UNIVERSITY
CAS #:	000074986
Contaminant:	PROPANE
Amount (Lbs/Yr):	165.41919999999999
Status:	Expired
Year:	2016
DECID:	2600500556
Facility Name:	FORDHAM UNIVERSITY
CAS #:	000124389
Contaminant:	CARBON DIOXIDE
Amount (Lbs/Yr):	20486700
Status:	Expired
Year:	2016
DECID:	2600500556
Facility Name:	FORDHAM UNIVERSITY
CAS #:	000074828
Contaminant:	METHANE

Map ID
Direction
Distance
Elevation

MAP FINDINGS

Site

Database(s)

EDR ID Number
EPA ID Number

FORDHAM UNIVERSITY (Continued)

S102671806

Amount (Lbs/Yr):	0.3795
Status:	Expired
Year:	2016
DECID:	2600500556
Facility Name:	FORDHAM UNIVERSITY
CAS #:	000074828
Contaminant:	METHANE
Amount (Lbs/Yr):	4.5034000000000001
Status:	Expired
Year:	2016
DECID:	2600500556
Facility Name:	FORDHAM UNIVERSITY
CAS #:	000074828
Contaminant:	METHANE
Amount (Lbs/Yr):	237.7901
Status:	Expired
Year:	2016
DECID:	2600500556
Facility Name:	FORDHAM UNIVERSITY
CAS #:	000074828
Contaminant:	METHANE
Amount (Lbs/Yr):	0.96007600000000004
Status:	Expired
Year:	2016
DECID:	2600500556
Facility Name:	FORDHAM UNIVERSITY
CAS #:	000074828
Contaminant:	METHANE
Amount (Lbs/Yr):	14.9891000000000001
Status:	Expired
Year:	2016
DECID:	2600500556
Facility Name:	FORDHAM UNIVERSITY
CAS #:	000074986
Contaminant:	PROPANE
Amount (Lbs/Yr):	0.26400000000000001
Status:	Expired
Year:	2016
DECID:	2600500556
Facility Name:	FORDHAM UNIVERSITY
CAS #:	000071432
Contaminant:	BENZENE
Amount (Lbs/Yr):	1.7795399999999999E-2
Status:	Expired
Year:	2016
DECID:	2600500556
Facility Name:	FORDHAM UNIVERSITY
CAS #:	000083329
Contaminant:	ACENAPHTHENE
Amount (Lbs/Yr):	2.9700000000000003E-7

Map ID
Direction
Distance
Elevation

MAP FINDINGS

Site

Database(s)

EDR ID Number
EPA ID Number

FORDHAM UNIVERSITY (Continued)

S102671806

Status:	Expired
Year:	2016
DECID:	2600500556
Facility Name:	FORDHAM UNIVERSITY
CAS #:	000085018
Contaminant:	PHENANTHRENE
Amount (Lbs/Yr):	3.3285999999999999E-5
Status:	Expired
Year:	2016
DECID:	2600500556
Facility Name:	FORDHAM UNIVERSITY
CAS #:	000191242
Contaminant:	BENZO[G,H,I]PERYLENE
Amount (Lbs/Yr):	0.000000198
Status:	Expired
Year:	2016
DECID:	2600500556
Facility Name:	FORDHAM UNIVERSITY
CAS #:	000191242
Contaminant:	BENZO[G,H,I]PERYLENE
Amount (Lbs/Yr):	7.82040000000000005E-6
Status:	Expired
Year:	2016
DECID:	2600500556
Facility Name:	FORDHAM UNIVERSITY
CAS #:	000193395
Contaminant:	INDENO[1,2,3-CD]PYRENE
Amount (Lbs/Yr):	2.97000000000000003E-7
Status:	Expired
Year:	2016
DECID:	2600500556
Facility Name:	FORDHAM UNIVERSITY
CAS #:	007446095
Contaminant:	SULFUR DIOXIDE
Amount (Lbs/Yr):	9.90000000000000005E-2
Status:	Expired
Year:	2016
DECID:	2600500556
Facility Name:	FORDHAM UNIVERSITY
CAS #:	007446095
Contaminant:	SULFUR DIOXIDE
Amount (Lbs/Yr):	870
Status:	Expired
Year:	2016
DECID:	2600500556
Facility Name:	FORDHAM UNIVERSITY
CAS #:	007440473
Contaminant:	CHROMIUM
Amount (Lbs/Yr):	0.1447418
Status:	Expired

Map ID
Direction
Distance
Elevation

MAP FINDINGS

Site

Database(s)

EDR ID Number
EPA ID Number

FORDHAM UNIVERSITY (Continued)

S102671806

Year: 2016
DECID: 2600500556
Facility Name: FORDHAM UNIVERSITY
CAS #: 007440473
Contaminant: CHROMIUM
Amount (Lbs/Yr): 9.1237999999999996E-3
Status: Expired

Year: 2016
DECID: 2600500556
Facility Name: FORDHAM UNIVERSITY
CAS #: 007440508
Contaminant: COPPER
Amount (Lbs/Yr): 7.2028999999999999E-3
Status: Expired

Year: 2016
DECID: 2600500556
Facility Name: FORDHAM UNIVERSITY
CAS #: 007440508
Contaminant: COPPER
Amount (Lbs/Yr): 5.5394499999999996E-3
Status: Expired

Year: 2016
DECID: 2600500556
Facility Name: FORDHAM UNIVERSITY
CAS #: 007440020
Contaminant: NICKEL METAL AND INSOLUBLE COMPOUNDS
Amount (Lbs/Yr): 1.7795399999999999E-2
Status: Expired

Year: 2016
DECID: 2600500556
Facility Name: FORDHAM UNIVERSITY
CAS #: 007440020
Contaminant: NICKEL METAL AND INSOLUBLE COMPOUNDS
Amount (Lbs/Yr): 3.4650000000000002E-4
Status: Expired

Year: 2016
DECID: 2600500556
Facility Name: FORDHAM UNIVERSITY
CAS #: 007440382
Contaminant: ARSENIC
Amount (Lbs/Yr): 0.0016948
Status: Expired

Year: 2016
DECID: 2600500556
Facility Name: FORDHAM UNIVERSITY
CAS #: 007439921
Contaminant: LEAD
Amount (Lbs/Yr): 4.2370000000000003E-3
Status: Expired

Year: 2016

Map ID
Direction
Distance
Elevation

MAP FINDINGS

Site

Database(s)

EDR ID Number
EPA ID Number

FORDHAM UNIVERSITY (Continued)

S102671806

DECID: 2600500556
Facility Name: FORDHAM UNIVERSITY
CAS #: 007439965
Contaminant: MANGANESE
Amount (Lbs/Yr): 7.4403999999999996E-4
Status: Expired

Year: 2016
DECID: 2600500556
Facility Name: FORDHAM UNIVERSITY
CAS #: 000205992
Contaminant: BENZO[B]FLUORANTHENE
Amount (Lbs/Yr): 2.7912600000000001E-5
Status: Expired

Year: 2016
DECID: 2600500556
Facility Name: FORDHAM UNIVERSITY
CAS #: 000206440
Contaminant: FLUORANTHENE
Amount (Lbs/Yr): 4.9500000000000003E-7
Status: Expired

Year: 2016
DECID: 2600500556
Facility Name: FORDHAM UNIVERSITY
CAS #: 000206440
Contaminant: FLUORANTHENE
Amount (Lbs/Yr): 0.000005874
Status: Expired

Year: 2016
DECID: 2600500556
Facility Name: FORDHAM UNIVERSITY
CAS #: 000218019
Contaminant: CHRYSENE
Amount (Lbs/Yr): 3.5244000000000001E-6
Status: Expired

Year: 2016
DECID: 2600500556
Facility Name: FORDHAM UNIVERSITY
CAS #: 000109660
Contaminant: PENTANE
Amount (Lbs/Yr): 22.032399999999999
Status: Expired

Year: 2016
DECID: 2600500556
Facility Name: FORDHAM UNIVERSITY
CAS #: 000110543
Contaminant: HEXANE
Amount (Lbs/Yr): 11.730600000000001
Status: Expired

Year: 2016
DECID: 2600500556

Map ID
Direction
Distance
Elevation

MAP FINDINGS

Site

Database(s)

EDR ID Number
EPA ID Number

FORDHAM UNIVERSITY (Continued)

S102671806

Facility Name: FORDHAM UNIVERSITY
CAS #: 000083329
Contaminant: ACENAPHTHENE
Amount (Lbs/Yr): 2.7912600000000001E-5
Status: Expired

Year: 2016
DECID: 2600500556
Facility Name: FORDHAM UNIVERSITY
CAS #: 0NY075105
Contaminant: UNSPECIATED PM-10 (EMISSION STATEMENT USE ONLY)
Amount (Lbs/Yr): 59.081600000000002
Status: Expired

Year: 2016
DECID: 2600500556
Facility Name: FORDHAM UNIVERSITY
CAS #: 000086737
Contaminant: FLUORENE
Amount (Lbs/Yr): 5.4824000000000002E-6
Status: Expired

Year: 2016
DECID: 2600500556
Facility Name: FORDHAM UNIVERSITY
CAS #: 0NY075025
Contaminant: PM 2.5
Amount (Lbs/Yr): 263.5
Status: Expired

Year: 2016
DECID: 2600500556
Facility Name: FORDHAM UNIVERSITY
CAS #: 010024972
Contaminant: NITROUS OXIDE
Amount (Lbs/Yr): 34.115400000000001
Status: Expired

Year: 2016
DECID: 2600500556
Facility Name: FORDHAM UNIVERSITY
CAS #: 000053703
Contaminant: DIBENZ[A,H]ANTHRACENE
Amount (Lbs/Yr): 0.0000101688
Status: Expired

Year: 2016
DECID: 2600500556
Facility Name: FORDHAM UNIVERSITY
CAS #: 000053703
Contaminant: DIBENZ[A,H]ANTHRACENE
Amount (Lbs/Yr): 0.000000198
Status: Expired

Year: 2016
DECID: 2600500556
Facility Name: FORDHAM UNIVERSITY

Map ID
Direction
Distance
Elevation

MAP FINDINGS

Site

Database(s)

EDR ID Number
EPA ID Number

FORDHAM UNIVERSITY (Continued)

S102671806

CAS #:	000083329
Contaminant:	ACENAPHTHENE
Amount (Lbs/Yr):	0.0000152532
Status:	Expired
Year:	2016
DECID:	2600500556
Facility Name:	FORDHAM UNIVERSITY
CAS #:	000083329
Contaminant:	ACENAPHTHENE
Amount (Lbs/Yr):	1.1730600000000001E-5
Status:	Expired
Year:	2016
DECID:	2600500556
Facility Name:	FORDHAM UNIVERSITY
CAS #:	007440439
Contaminant:	CADMIUM
Amount (Lbs/Yr):	0.1137257
Status:	Expired
Year:	2016
DECID:	2600500556
Facility Name:	FORDHAM UNIVERSITY
CAS #:	007440473
Contaminant:	CHROMIUM
Amount (Lbs/Yr):	2.7412000000000001E-3
Status:	Expired
Year:	2016
DECID:	2600500556
Facility Name:	FORDHAM UNIVERSITY
CAS #:	007440484
Contaminant:	COBALT
Amount (Lbs/Yr):	8.6845080000000005E-3
Status:	Expired
Year:	2016
DECID:	2600500556
Facility Name:	FORDHAM UNIVERSITY
CAS #:	007440508
Contaminant:	COPPER
Amount (Lbs/Yr):	0.01318095
Status:	Expired
Year:	2016
DECID:	2600500556
Facility Name:	FORDHAM UNIVERSITY
CAS #:	007440020
Contaminant:	NICKEL METAL AND INSOLUBLE COMPOUNDS
Amount (Lbs/Yr):	0.0136857
Status:	Expired
Year:	2016
DECID:	2600500556
Facility Name:	FORDHAM UNIVERSITY
CAS #:	007440382

Map ID
Direction
Distance
Elevation

MAP FINDINGS

Site

Database(s)

EDR ID Number
EPA ID Number

FORDHAM UNIVERSITY (Continued)

S102671806

Contaminant:	ARSENIC
Amount (Lbs/Yr):	2.0677399999999999E-2
Status:	Expired
Year:	2016
DECID:	2600500556
Facility Name:	FORDHAM UNIVERSITY
CAS #:	007439965
Contaminant:	MANGANESE
Amount (Lbs/Yr):	5.8926600000000001E-3
Status:	Expired
Year:	2016
DECID:	2600500556
Facility Name:	FORDHAM UNIVERSITY
CAS #:	007439987
Contaminant:	MOLYBDENUM
Amount (Lbs/Yr):	7.1687000000000001E-3
Status:	Expired
Year:	2016
DECID:	2600500556
Facility Name:	FORDHAM UNIVERSITY
CAS #:	001330207
Contaminant:	XYLENE, M, O & P MIXT.
Amount (Lbs/Yr):	0.00746928
Status:	Expired
Year:	2016
DECID:	2600500556
Facility Name:	FORDHAM UNIVERSITY
CAS #:	007439921
Contaminant:	LEAD
Amount (Lbs/Yr):	3.2585000000000001E-3
Status:	Expired
Year:	2016
DECID:	2600500556
Facility Name:	FORDHAM UNIVERSITY
CAS #:	000207089
Contaminant:	BENZO[K]FLUORANTHENE
Amount (Lbs/Yr):	0.0000152532
Status:	Expired
Year:	2016
DECID:	2600500556
Facility Name:	FORDHAM UNIVERSITY
CAS #:	000207089
Contaminant:	BENZO[K]FLUORANTHENE
Amount (Lbs/Yr):	2.9700000000000003E-7
Status:	Expired
Year:	2016
DECID:	2600500556
Facility Name:	FORDHAM UNIVERSITY
CAS #:	000218019
Contaminant:	CHRYSENE

Map ID
Direction
Distance
Elevation

MAP FINDINGS

Site

Database(s)

EDR ID Number
EPA ID Number

FORDHAM UNIVERSITY (Continued)

S102671806

Amount (Lbs/Yr):	1.1730600000000001E-5
Status:	Expired
Year:	2016
DECID:	2600500556
Facility Name:	FORDHAM UNIVERSITY
CAS #:	000091203
Contaminant:	NAPHTHALENE
Amount (Lbs/Yr):	9.4592700000000005E-3
Status:	Expired
Year:	2016
DECID:	2600500556
Facility Name:	FORDHAM UNIVERSITY
CAS #:	000091203
Contaminant:	NAPHTHALENE
Amount (Lbs/Yr):	1.0064999999999999E-4
Status:	Expired
Year:	2016
DECID:	2600500556
Facility Name:	FORDHAM UNIVERSITY
CAS #:	000091203
Contaminant:	NAPHTHALENE
Amount (Lbs/Yr):	0.0140868
Status:	Expired
Year:	2016
DECID:	2600500556
Facility Name:	FORDHAM UNIVERSITY
CAS #:	0NY998100
Contaminant:	UNSPECIATED VOC (EMISSION STATEMENT USE ONLY)
Amount (Lbs/Yr):	1.88598
Status:	Expired
Year:	2016
DECID:	2600500556
Facility Name:	FORDHAM UNIVERSITY
CAS #:	000056553
Contaminant:	BENZO(A)ANTHRACENE
Amount (Lbs/Yr):	0.0001860966
Status:	Expired
Year:	2016
DECID:	2600500556
Facility Name:	FORDHAM UNIVERSITY
CAS #:	000056553
Contaminant:	BENZO(A)ANTHRACENE
Amount (Lbs/Yr):	1.1730600000000001E-5
Status:	Expired
Year:	2016
DECID:	2600500556
Facility Name:	FORDHAM UNIVERSITY
CAS #:	000086737
Contaminant:	FLUORENE
Amount (Lbs/Yr):	2.3727199999999999E-5

Map ID
Direction
Distance
Elevation

MAP FINDINGS

Site

Database(s)

EDR ID Number
EPA ID Number

FORDHAM UNIVERSITY (Continued)

S102671806

Status:	Expired
Year:	2016
DECID:	2600500556
Facility Name:	FORDHAM UNIVERSITY
CAS #:	0NY075025
Contaminant:	PM 2.5
Amount (Lbs/Yr):	49.529200000000003
Status:	Expired
Year:	2016
DECID:	2600500556
Facility Name:	FORDHAM UNIVERSITY
CAS #:	010024972
Contaminant:	NITROUS OXIDE
Amount (Lbs/Yr):	18.642800000000001
Status:	Expired
Year:	2016
DECID:	2600500556
Facility Name:	FORDHAM UNIVERSITY
CAS #:	0NY210000
Contaminant:	OXIDES OF NITROGEN
Amount (Lbs/Yr):	1550.7
Status:	Expired
Year:	2016
DECID:	2600500556
Facility Name:	FORDHAM UNIVERSITY
CAS #:	007664417
Contaminant:	AMMONIA
Amount (Lbs/Yr):	14.7704
Status:	Expired
Year:	2016
DECID:	2600500556
Facility Name:	FORDHAM UNIVERSITY
CAS #:	007440622
Contaminant:	VANADIUM
Amount (Lbs/Yr):	3.7950000000000001E-4
Status:	Expired
Year:	2016
DECID:	2600500556
Facility Name:	FORDHAM UNIVERSITY
CAS #:	007440666
Contaminant:	ZINC
Amount (Lbs/Yr):	0.18899299999999999
Status:	Expired
Year:	2016
DECID:	2600500556
Facility Name:	FORDHAM UNIVERSITY
CAS #:	007446095
Contaminant:	SULFUR DIOXIDE
Amount (Lbs/Yr):	9.3041999999999998
Status:	Expired

Map ID
Direction
Distance
Elevation

MAP FINDINGS

Site

Database(s)

EDR ID Number
EPA ID Number

FORDHAM UNIVERSITY (Continued)

S102671806

Year: 2016
DECID: 2600500556
Facility Name: FORDHAM UNIVERSITY
CAS #: 000091203
Contaminant: NAPHTHALENE
Amount (Lbs/Yr): 1.1943800000000001E-3
Status: Expired

Year: 2016
DECID: 2600500556
Facility Name: FORDHAM UNIVERSITY
CAS #: 000108883
Contaminant: TOLUENE
Amount (Lbs/Yr): 6.6572000000000003E-3
Status: Expired

Year: 2016
DECID: 2600500556
Facility Name: FORDHAM UNIVERSITY
CAS #: 000109660
Contaminant: PENTANE
Amount (Lbs/Yr): 268.80619999999999
Status: Expired

Year: 2016
DECID: 2600500556
Facility Name: FORDHAM UNIVERSITY
CAS #: 000129000
Contaminant: PYRENE
Amount (Lbs/Yr): 5.1693500000000005E-4
Status: Expired

Year: 2016
DECID: 2600500556
Facility Name: FORDHAM UNIVERSITY
CAS #: 000074828
Contaminant: METHANE
Amount (Lbs/Yr): 35.6661
Status: Expired

Year: 2016
DECID: 2600500556
Facility Name: FORDHAM UNIVERSITY
CAS #: 000074828
Contaminant: METHANE
Amount (Lbs/Yr): 8.8399999999999999
Status: Expired

Year: 2016
DECID: 2600500556
Facility Name: FORDHAM UNIVERSITY
CAS #: 000083329
Contaminant: ACENAPHTHENE
Amount (Lbs/Yr): 0.0001860966
Status: Expired

Year: 2016

Map ID
Direction
Distance
Elevation

MAP FINDINGS

Site

Database(s)

EDR ID Number
EPA ID Number

FORDHAM UNIVERSITY (Continued)

S102671806

DECID: 2600500556
Facility Name: FORDHAM UNIVERSITY
CAS #: 000050000
Contaminant: FORMALDEHYDE
Amount (Lbs/Yr): 0.63554999999999995
Status: Expired

Year: 2016
DECID: 2600500556
Facility Name: FORDHAM UNIVERSITY
CAS #: 000193395
Contaminant: INDENO[1,2,3-CD]PYRENE
Amount (Lbs/Yr): 3.5244000000000001E-6
Status: Expired

Year: 2016
DECID: 2600500556
Facility Name: FORDHAM UNIVERSITY
CAS #: 000056495
Contaminant: 3-METHYLCHOLANTHRENE
Amount (Lbs/Yr): 2.9700000000000003E-7
Status: Expired

Year: 2016
DECID: 2600500556
Facility Name: FORDHAM UNIVERSITY
CAS #: 000057976
Contaminant: 7,12-DIMETHYLBENZ[A]ANTHRACENE
Amount (Lbs/Yr): 1.3558400000000001E-4
Status: Expired

Year: 2016
DECID: 2600500556
Facility Name: FORDHAM UNIVERSITY
CAS #: 000091576
Contaminant: 2-METHYL NAPHTHALENE
Amount (Lbs/Yr): 0.000156408
Status: Expired

Year: 2016
DECID: 2600500556
Facility Name: FORDHAM UNIVERSITY
CAS #: 025321226
Contaminant: DICHLOROBENZENE
Amount (Lbs/Yr): 0.0101688
Status: Expired

Year: 2016
DECID: 2600500556
Facility Name: FORDHAM UNIVERSITY
CAS #: 007446095
Contaminant: SULFUR DIOXIDE
Amount (Lbs/Yr): 261
Status: Expired

Year: 2016
DECID: 2600500556

Map ID
Direction
Distance
Elevation

MAP FINDINGS

Site

Database(s)

EDR ID Number
EPA ID Number

FORDHAM UNIVERSITY (Continued)

S102671806

Facility Name: FORDHAM UNIVERSITY
CAS #: 007440393
Contaminant: BARIUM
Amount (Lbs/Yr): 0.0286748
Status: Expired

Year: 2016
DECID: 2600500556
Facility Name: FORDHAM UNIVERSITY
CAS #: 007440417
Contaminant: BERYLLIUM
Amount (Lbs/Yr): 1.9800000000000001E-6
Status: Expired

Year: 2016
DECID: 2600500556
Facility Name: FORDHAM UNIVERSITY
CAS #: 007440473
Contaminant: CHROMIUM
Amount (Lbs/Yr): 0.0118636
Status: Expired

Year: 2016
DECID: 2600500556
Facility Name: FORDHAM UNIVERSITY
CAS #: 007439976
Contaminant: MERCURY
Amount (Lbs/Yr): 4.2899999999999999E-5
Status: Expired

Year: 2016
DECID: 2600500556
Facility Name: FORDHAM UNIVERSITY
CAS #: 007439976
Contaminant: MERCURY
Amount (Lbs/Yr): 1.6944200000000001E-3
Status: Expired

Year: 2016
DECID: 2600500556
Facility Name: FORDHAM UNIVERSITY
CAS #: 007439987
Contaminant: MOLYBDENUM
Amount (Lbs/Yr): 0.1137257
Status: Expired

Year: 2016
DECID: 2600500556
Facility Name: FORDHAM UNIVERSITY
CAS #: 007439921
Contaminant: LEAD
Amount (Lbs/Yr): 0.0077535
Status: Expired

Year: 2016
DECID: 2600500556
Facility Name: FORDHAM UNIVERSITY

Map ID
Direction
Distance
Elevation

MAP FINDINGS

Site

Database(s)

EDR ID Number
EPA ID Number

FORDHAM UNIVERSITY (Continued)

S102671806

CAS #:	000106978
Contaminant:	BUTANE
Amount (Lbs/Yr):	0.3464999999999997
Status:	Expired
Year:	2016
DECID:	2600500556
Facility Name:	FORDHAM UNIVERSITY
CAS #:	000106978
Contaminant:	BUTANE
Amount (Lbs/Yr):	4.1117999999999997
Status:	Expired
Year:	2016
DECID:	2600500556
Facility Name:	FORDHAM UNIVERSITY
CAS #:	000074840
Contaminant:	ETHANE
Amount (Lbs/Yr):	0.5114999999999995
Status:	Expired
Year:	2016
DECID:	2600500556
Facility Name:	FORDHAM UNIVERSITY
CAS #:	000074986
Contaminant:	PROPANE
Amount (Lbs/Yr):	13.558400000000001
Status:	Expired
Year:	2016
DECID:	2600500556
Facility Name:	FORDHAM UNIVERSITY
CAS #:	000053703
Contaminant:	DIBENZ[A,H]ANTHRACENE
Amount (Lbs/Yr):	1.2406440000000001E-4
Status:	Expired
Year:	2016
DECID:	2600500556
Facility Name:	FORDHAM UNIVERSITY
CAS #:	000053703
Contaminant:	DIBENZ[A,H]ANTHRACENE
Amount (Lbs/Yr):	7.8204000000000005E-6
Status:	Expired
Year:	2016
DECID:	2600500556
Facility Name:	FORDHAM UNIVERSITY
CAS #:	000074828
Contaminant:	METHANE
Amount (Lbs/Yr):	1.1981520000000001
Status:	Expired
Year:	2016
DECID:	2600500556
Facility Name:	FORDHAM UNIVERSITY
CAS #:	000050000

Map ID
Direction
Distance
Elevation

MAP FINDINGS

Site

Database(s)

EDR ID Number
EPA ID Number

FORDHAM UNIVERSITY (Continued)

S102671806

Contaminant:	FORMALDEHYDE
Amount (Lbs/Yr):	7.7540250000000004
Status:	Expired
Year:	2016
DECID:	2600500556
Facility Name:	FORDHAM UNIVERSITY
CAS #:	007782492
Contaminant:	SELENIUM
Amount (Lbs/Yr):	3.9600000000000002E-6
Status:	Expired
Year:	2016
DECID:	2600500556
Facility Name:	FORDHAM UNIVERSITY
CAS #:	007782492
Contaminant:	SELENIUM
Amount (Lbs/Yr):	0.000046992
Status:	Expired
Year:	2016
DECID:	2600500556
Facility Name:	FORDHAM UNIVERSITY
CAS #:	007440666
Contaminant:	ZINC
Amount (Lbs/Yr):	4.7850000000000002E-3
Status:	Expired
Year:	2016
DECID:	2600500556
Facility Name:	FORDHAM UNIVERSITY
CAS #:	007446095
Contaminant:	SULFUR DIOXIDE
Amount (Lbs/Yr):	5.0843999999999996
Status:	Expired
Year:	2016
DECID:	2600500556
Facility Name:	FORDHAM UNIVERSITY
CAS #:	007446095
Contaminant:	SULFUR DIOXIDE
Amount (Lbs/Yr):	8007
Status:	Expired
Year:	2016
DECID:	2600500556
Facility Name:	FORDHAM UNIVERSITY
CAS #:	007440484
Contaminant:	COBALT
Amount (Lbs/Yr):	1.3025879999999999E-3
Status:	Expired
Year:	2016
DECID:	2600500556
Facility Name:	FORDHAM UNIVERSITY
CAS #:	007440382
Contaminant:	ARSENIC

Map ID
Direction
Distance
Elevation

MAP FINDINGS

Site

Database(s)

EDR ID Number
EPA ID Number

FORDHAM UNIVERSITY (Continued)

S102671806

Amount (Lbs/Yr):	3.9159999999999998E-4
Status:	Expired
Year:	2016
DECID:	2600500556
Facility Name:	FORDHAM UNIVERSITY
CAS #:	007440393
Contaminant:	BARIUM
Amount (Lbs/Yr):	3.7285600000000002E-2
Status:	Expired
Year:	2016
DECID:	2600500556
Facility Name:	FORDHAM UNIVERSITY
CAS #:	007440417
Contaminant:	BERYLLIUM
Amount (Lbs/Yr):	1.0168800000000001E-4
Status:	Expired
Year:	2016
DECID:	2600500556
Facility Name:	FORDHAM UNIVERSITY
CAS #:	007439965
Contaminant:	MANGANESE
Amount (Lbs/Yr):	3.2201199999999999E-3
Status:	Expired
Year:	2016
DECID:	2600500556
Facility Name:	FORDHAM UNIVERSITY
CAS #:	007439987
Contaminant:	MOLYBDENUM
Amount (Lbs/Yr):	9.3214000000000005E-3
Status:	Expired
Year:	2016
DECID:	2600500556
Facility Name:	FORDHAM UNIVERSITY
CAS #:	007439921
Contaminant:	LEAD
Amount (Lbs/Yr):	5.1693500000000003E-2
Status:	Expired
Year:	2016
DECID:	2600500556
Facility Name:	FORDHAM UNIVERSITY
CAS #:	000207089
Contaminant:	BENZO[K]FLUORANTHENE
Amount (Lbs/Yr):	1.1730600000000001E-5
Status:	Expired
Year:	2016
DECID:	2600500556
Facility Name:	FORDHAM UNIVERSITY
CAS #:	000218019
Contaminant:	CHRYSENE
Amount (Lbs/Yr):	0.0000152532

Map ID
Direction
Distance
Elevation

MAP FINDINGS

Site

Database(s)

EDR ID Number
EPA ID Number

FORDHAM UNIVERSITY (Continued)

S102671806

Status:	Expired
Year:	2016
DECID:	2600500556
Facility Name:	FORDHAM UNIVERSITY
CAS #:	000218019
Contaminant:	CHRYSENE
Amount (Lbs/Yr):	2.791260000000001E-5
Status:	Expired
Year:	2016
DECID:	2600500556
Facility Name:	FORDHAM UNIVERSITY
CAS #:	000630080
Contaminant:	CARBON MONOXIDE
Amount (Lbs/Yr):	164.47200000000001
Status:	Expired
Year:	2016
DECID:	2600500556
Facility Name:	FORDHAM UNIVERSITY
CAS #:	000630080
Contaminant:	CARBON MONOXIDE
Amount (Lbs/Yr):	8684.5079999999998
Status:	Expired
Year:	2016
DECID:	2600500556
Facility Name:	FORDHAM UNIVERSITY
CAS #:	000050000
Contaminant:	FORMALDEHYDE
Amount (Lbs/Yr):	0.14685000000000001
Status:	Expired
Year:	2016
DECID:	2600500556
Facility Name:	FORDHAM UNIVERSITY
CAS #:	000050000
Contaminant:	FORMALDEHYDE
Amount (Lbs/Yr):	7.2399599999999995E-2
Status:	Expired
Year:	2016
DECID:	2600500556
Facility Name:	FORDHAM UNIVERSITY
CAS #:	000050000
Contaminant:	FORMALDEHYDE
Amount (Lbs/Yr):	0.48877500000000002
Status:	Expired
Year:	2016
DECID:	2600500556
Facility Name:	FORDHAM UNIVERSITY
CAS #:	000191242
Contaminant:	BENZO[G,H,I]PERYLENE
Amount (Lbs/Yr):	0.0000186084
Status:	Expired

Map ID
Direction
Distance
Elevation

MAP FINDINGS

Site

Database(s)

EDR ID Number
EPA ID Number

FORDHAM UNIVERSITY (Continued)

S102671806

Year:	2016
DECID:	2600500556
Facility Name:	FORDHAM UNIVERSITY
CAS #:	000057976
Contaminant:	7,12-DIMETHYLBENZ[A]ANTHRACENE
Amount (Lbs/Yr):	2.4811199999999999E-4
Status:	Expired
Year:	2016
DECID:	2600500556
Facility Name:	FORDHAM UNIVERSITY
CAS #:	000057976
Contaminant:	7,12-DIMETHYLBENZ[A]ANTHRACENE
Amount (Lbs/Yr):	2.6400000000000001E-6
Status:	Expired
Year:	2016
DECID:	2600500556
Facility Name:	FORDHAM UNIVERSITY
CAS #:	000057976
Contaminant:	7,12-DIMETHYLBENZ[A]ANTHRACENE
Amount (Lbs/Yr):	1.0427199999999999E-4
Status:	Expired
Year:	2016
DECID:	2600500556
Facility Name:	FORDHAM UNIVERSITY
CAS #:	0NY998100
Contaminant:	UNSPECIATED VOC (EMISSION STATEMENT USE ONLY)
Amount (Lbs/Yr):	35.843499999999999
Status:	Expired
Year:	2016
DECID:	2600500556
Facility Name:	FORDHAM UNIVERSITY
CAS #:	000086737
Contaminant:	FLUORENE
Amount (Lbs/Yr):	0.0000434196
Status:	Expired
Year:	2016
DECID:	2600500556
Facility Name:	FORDHAM UNIVERSITY
CAS #:	0NY075025
Contaminant:	PM 2.5
Amount (Lbs/Yr):	11.815110000000001
Status:	Expired
Year:	2016
DECID:	2600500556
Facility Name:	FORDHAM UNIVERSITY
CAS #:	0NY075025
Contaminant:	PM 2.5
Amount (Lbs/Yr):	99.700199999999995
Status:	Expired
Year:	2016

Map ID
Direction
Distance
Elevation

MAP FINDINGS

Site

Database(s)

EDR ID Number
EPA ID Number

FORDHAM UNIVERSITY (Continued)

S102671806

DECID: 2600500556
Facility Name: FORDHAM UNIVERSITY
CAS #: 010024972
Contaminant: NITROUS OXIDE
Amount (Lbs/Yr): 227.45140000000001
Status: Expired

Year: 2016
DECID: 2600500556
Facility Name: FORDHAM UNIVERSITY
CAS #: 0NY210000
Contaminant: OXIDES OF NITROGEN
Amount (Lbs/Yr): 110.94
Status: Expired

Year: 2016
DECID: 2600500556
Facility Name: FORDHAM UNIVERSITY
CAS #: 0NY210000
Contaminant: OXIDES OF NITROGEN
Amount (Lbs/Yr): 651.700000000000005
Status: Expired

Year: 2016
DECID: 2600500556
Facility Name: FORDHAM UNIVERSITY
CAS #: 007664417
Contaminant: AMMONIA
Amount (Lbs/Yr): 0.52800000000000002
Status: Expired

Year: 2016
DECID: 2600500556
Facility Name: FORDHAM UNIVERSITY
CAS #: 007664417
Contaminant: AMMONIA
Amount (Lbs/Yr): 4.4375999999999998
Status: Expired

Year: 2016
DECID: 2600500556
Facility Name: FORDHAM UNIVERSITY
CAS #: 000109660
Contaminant: PENTANE
Amount (Lbs/Yr): 40.318199999999997
Status: Expired

Year: 2016
DECID: 2600500556
Facility Name: FORDHAM UNIVERSITY
CAS #: 000109660
Contaminant: PENTANE
Amount (Lbs/Yr): 0.42899999999999999
Status: Expired

Year: 2016
DECID: 2600500556

Map ID
Direction
Distance
Elevation

MAP FINDINGS

Site

Database(s)

EDR ID Number
EPA ID Number

FORDHAM UNIVERSITY (Continued)

S102671806

Facility Name: FORDHAM UNIVERSITY
CAS #: 000110543
Contaminant: HEXANE
Amount (Lbs/Yr): 3.5244
Status: Expired

Year: 2016
DECID: 2600500556
Facility Name: FORDHAM UNIVERSITY
CAS #: 000120127
Contaminant: ANTHRACENE
Amount (Lbs/Yr): 0.0000203376
Status: Expired

Year: 2016
DECID: 2600500556
Facility Name: FORDHAM UNIVERSITY
CAS #: 000129000
Contaminant: PYRENE
Amount (Lbs/Yr): 4.2370000000000003E-5
Status: Expired

Year: 2016
DECID: 2600500556
Facility Name: FORDHAM UNIVERSITY
CAS #: 000108883
Contaminant: TOLUENE
Amount (Lbs/Yr): 0.0421512
Status: Expired

Year: 2016
DECID: 2600500556
Facility Name: FORDHAM UNIVERSITY
CAS #: 000124389
Contaminant: CARBON DIOXIDE
Amount (Lbs/Yr): 19800
Status: Expired

Year: 2016
DECID: 2600500556
Facility Name: FORDHAM UNIVERSITY
CAS #: 000124389
Contaminant: CARBON DIOXIDE
Amount (Lbs/Yr): 24461
Status: Expired

Year: 2016
DECID: 2600500556
Facility Name: FORDHAM UNIVERSITY
CAS #: 000074986
Contaminant: PROPANE
Amount (Lbs/Yr): 10.427199999999999
Status: Expired

Year: 2016
DECID: 2600500556
Facility Name: FORDHAM UNIVERSITY

Map ID
Direction
Distance
Elevation

MAP FINDINGS

Site

Database(s)

EDR ID Number
EPA ID Number

FORDHAM UNIVERSITY (Continued)

S102671806

CAS #: 000074840
Contaminant: ETHANE
Amount (Lbs/Yr): 26.269400000000001
Status: Expired

Year: 2016
DECID: 2600500556
Facility Name: FORDHAM UNIVERSITY
CAS #: 000050328
Contaminant: BENZO(A)PYRENE
Amount (Lbs/Yr): 2.3495999999999999E-6
Status: Expired

Year: 2016
DECID: 2600500556
Facility Name: FORDHAM UNIVERSITY
CAS #: 000050328
Contaminant: BENZO(A)PYRENE
Amount (Lbs/Yr): 1.2406440000000001E-4
Status: Expired

Year: 2016
DECID: 2600500556
Facility Name: FORDHAM UNIVERSITY
CAS #: 000091203
Contaminant: NAPHTHALENE
Amount (Lbs/Yr): 6.3066070000000002E-2
Status: Expired

Year: 2016
DECID: 2600500556
Facility Name: FORDHAM UNIVERSITY
CAS #: 000106978
Contaminant: BUTANE
Amount (Lbs/Yr): 17.795400000000001
Status: Expired

Year: 2016
DECID: 2600500556
Facility Name: FORDHAM UNIVERSITY
CAS #: 000124389
Contaminant: CARBON DIOXIDE
Amount (Lbs/Yr): 1860840
Status: Expired

Year: 2016
DECID: 2600500556
Facility Name: FORDHAM UNIVERSITY
CAS #: 000074840
Contaminant: ETHANE
Amount (Lbs/Yr): 48.0717
Status: Expired

Year: 2016
DECID: 2600500556
Facility Name: FORDHAM UNIVERSITY
CAS #: 000074840

Map ID
Direction
Distance
Elevation

MAP FINDINGS

Site

Database(s)

EDR ID Number
EPA ID Number

FORDHAM UNIVERSITY (Continued)

S102671806

Contaminant:	ETHANE
Amount (Lbs/Yr):	6.069799999999999
Status:	Expired
Year:	2016
DECID:	2600500556
Facility Name:	FORDHAM UNIVERSITY
CAS #:	000074840
Contaminant:	ETHANE
Amount (Lbs/Yr):	320.499700000000002
Status:	Expired
Year:	2016
DECID:	2600500556
Facility Name:	FORDHAM UNIVERSITY
CAS #:	000074840
Contaminant:	ETHANE
Amount (Lbs/Yr):	20.2027
Status:	Expired
Year:	2016
DECID:	2600500556
Facility Name:	FORDHAM UNIVERSITY
CAS #:	000074986
Contaminant:	PROPANE
Amount (Lbs/Yr):	3.1328
Status:	Expired
Year:	2016
DECID:	2600500556
Facility Name:	FORDHAM UNIVERSITY
CAS #:	000071432
Contaminant:	BENZENE
Amount (Lbs/Yr):	3.2564700000000002E-2
Status:	Expired
Year:	2016
DECID:	2600500556
Facility Name:	FORDHAM UNIVERSITY
CAS #:	000071432
Contaminant:	BENZENE
Amount (Lbs/Yr):	4.1117999999999997E-3
Status:	Expired
Year:	2016
DECID:	2600500556
Facility Name:	FORDHAM UNIVERSITY
CAS #:	007782492
Contaminant:	SELENIUM
Amount (Lbs/Yr):	2.0337600000000001E-4
Status:	Expired
Year:	2016
DECID:	2600500556
Facility Name:	FORDHAM UNIVERSITY
CAS #:	007782492
Contaminant:	SELENIUM

Map ID
Direction
Distance
Elevation

MAP FINDINGS

Site

Database(s)

EDR ID Number
EPA ID Number

FORDHAM UNIVERSITY (Continued)

S102671806

Amount (Lbs/Yr): 2.4812879999999999E-3
Status: Expired

Year: 2016
DECID: 2600500556
Facility Name: FORDHAM UNIVERSITY
CAS #: 007440666
Contaminant: ZINC
Amount (Lbs/Yr): 0.44970300000000002
Status: Expired

Year: 2016
DECID: 2600500556
Facility Name: FORDHAM UNIVERSITY
CAS #: 007446095
Contaminant: SULFUR DIOXIDE
Amount (Lbs/Yr): 1.1748000000000001
Status: Expired

Year: 2016
DECID: 2600500556
Facility Name: FORDHAM UNIVERSITY
CAS #: 007446095
Contaminant: SULFUR DIOXIDE
Amount (Lbs/Yr): 62.032200000000003
Status: Expired

Year: 2016
DECID: 2600500556
Facility Name: FORDHAM UNIVERSITY
CAS #: 007440473
Contaminant: CHROMIUM
Amount (Lbs/Yr): 2.1709800000000001E-2
Status: Expired

Year: 2016
DECID: 2600500556
Facility Name: FORDHAM UNIVERSITY
CAS #: 007440484
Contaminant: COBALT
Amount (Lbs/Yr): 7.1181599999999999E-4
Status: Expired

Year: 2016
DECID: 2600500556
Facility Name: FORDHAM UNIVERSITY
CAS #: 007440508
Contaminant: COPPER
Amount (Lbs/Yr): 1.4024999999999999E-4
Status: Expired

Year: 2016
DECID: 2600500556
Facility Name: FORDHAM UNIVERSITY
CAS #: 007440382
Contaminant: ARSENIC
Amount (Lbs/Yr): 1.3033999999999999E-3

Map ID
Direction
Distance
Elevation

MAP FINDINGS

Site

Database(s)

EDR ID Number
EPA ID Number

FORDHAM UNIVERSITY (Continued)

S102671806

Status:	Expired
Year:	2016
DECID:	2600500556
Facility Name:	FORDHAM UNIVERSITY
CAS #:	007440417
Contaminant:	BERYLLIUM
Amount (Lbs/Yr):	0.000023496
Status:	Expired
Year:	2016
DECID:	2600500556
Facility Name:	FORDHAM UNIVERSITY
CAS #:	007440417
Contaminant:	BERYLLIUM
Amount (Lbs/Yr):	1.2406439999999999E-3
Status:	Expired
Year:	2016
DECID:	2600500556
Facility Name:	FORDHAM UNIVERSITY
CAS #:	007439965
Contaminant:	MANGANESE
Amount (Lbs/Yr):	6.2700000000000000E-5
Status:	Expired
Year:	2016
DECID:	2600500556
Facility Name:	FORDHAM UNIVERSITY
CAS #:	007439976
Contaminant:	MERCURY
Amount (Lbs/Yr):	4.0318200000000000E-3
Status:	Expired
Year:	2016
DECID:	2600500556
Facility Name:	FORDHAM UNIVERSITY
CAS #:	007439976
Contaminant:	MERCURY
Amount (Lbs/Yr):	2.6880620000000000E-2
Status:	Expired
Year:	2016
DECID:	2600500556
Facility Name:	FORDHAM UNIVERSITY
CAS #:	007439976
Contaminant:	MERCURY
Amount (Lbs/Yr):	2.3800000000000000E-3
Status:	Expired
Year:	2016
DECID:	2600500556
Facility Name:	FORDHAM UNIVERSITY
CAS #:	007439987
Contaminant:	MOLYBDENUM
Amount (Lbs/Yr):	1.7057699999999999E-2
Status:	Expired

Map ID
Direction
Distance
Elevation

MAP FINDINGS

Site

Database(s)

EDR ID Number
EPA ID Number

FORDHAM UNIVERSITY (Continued)

S102671806

Year:	2016
DECID:	2600500556
Facility Name:	FORDHAM UNIVERSITY
CAS #:	007439987
Contaminant:	MOLYBDENUM
Amount (Lbs/Yr):	0.0021538
Status:	Expired
Year:	2016
DECID:	2600500556
Facility Name:	FORDHAM UNIVERSITY
CAS #:	007440020
Contaminant:	NICKEL METAL AND INSOLUBLE COMPOUNDS
Amount (Lbs/Yr):	3.8080000000000002E-3
Status:	Expired
Year:	2016
DECID:	2600500556
Facility Name:	FORDHAM UNIVERSITY
CAS #:	007439921
Contaminant:	LEAD
Amount (Lbs/Yr):	9.7900000000000005E-4
Status:	Expired
Year:	2016
DECID:	2600500556
Facility Name:	FORDHAM UNIVERSITY
CAS #:	000050328
Contaminant:	BENZO(A)PYRENE
Amount (Lbs/Yr):	0.0000101688
Status:	Expired
Year:	2016
DECID:	2600500556
Facility Name:	FORDHAM UNIVERSITY
CAS #:	000050328
Contaminant:	BENZO(A)PYRENE
Amount (Lbs/Yr):	6.5585499999999997E-5
Status:	Expired
Year:	2016
DECID:	2600500556
Facility Name:	FORDHAM UNIVERSITY
CAS #:	000091576
Contaminant:	2-METHYL NAPHTHALENE
Amount (Lbs/Yr):	3.9600000000000002E-6
Status:	Expired
Year:	2016
DECID:	2600500556
Facility Name:	FORDHAM UNIVERSITY
CAS #:	000091576
Contaminant:	2-METHYL NAPHTHALENE
Amount (Lbs/Yr):	0.000046992
Status:	Expired
Year:	2016

Map ID
Direction
Distance
Elevation

MAP FINDINGS

Site

Database(s)

EDR ID Number
EPA ID Number

FORDHAM UNIVERSITY (Continued)

S102671806

DECID: 2600500556
Facility Name: FORDHAM UNIVERSITY
CAS #: 025321226
Contaminant: DICHLOROBENZENE
Amount (Lbs/Yr): 0.12406440000000001
Status: Expired

Year: 2016
DECID: 2600500556
Facility Name: FORDHAM UNIVERSITY
CAS #: 000085018
Contaminant: PHENANTHRENE
Amount (Lbs/Yr): 2.8049999999999998E-6
Status: Expired

Year: 2016
DECID: 2600500556
Facility Name: FORDHAM UNIVERSITY
CAS #: 000085018
Contaminant: PHENANTHRENE
Amount (Lbs/Yr): 0.001757579
Status: Expired

Year: 2016
DECID: 2600500556
Facility Name: FORDHAM UNIVERSITY
CAS #: 000056495
Contaminant: 3-METHYLCHOLANTHRENE
Amount (Lbs/Yr): 0.0000152532
Status: Expired

Year: 2016
DECID: 2600500556
Facility Name: FORDHAM UNIVERSITY
CAS #: 000056495
Contaminant: 3-METHYLCHOLANTHRENE
Amount (Lbs/Yr): 3.5244000000000001E-6
Status: Expired

Year: 2016
DECID: 2600500556
Facility Name: FORDHAM UNIVERSITY
CAS #: 0NY075105
Contaminant: UNSPECIATED PM-10 (EMISSION STATEMENT USE ONLY)
Amount (Lbs/Yr): 13.087999999999999
Status: Expired

Year: 2016
DECID: 2600500556
Facility Name: FORDHAM UNIVERSITY
CAS #: 0NY075105
Contaminant: UNSPECIATED PM-10 (EMISSION STATEMENT USE ONLY)
Amount (Lbs/Yr): 340
Status: Expired

Year: 2016
DECID: 2600500556

Map ID
Direction
Distance
Elevation

MAP FINDINGS

Site

Database(s)

EDR ID Number
EPA ID Number

FORDHAM UNIVERSITY (Continued)

S102671806

Facility Name: FORDHAM UNIVERSITY
CAS #: 0NY998100
Contaminant: UNSPECIATED VOC (EMISSION STATEMENT USE ONLY)
Amount (Lbs/Yr): 85.288499999999999
Status: Expired

Year: 2016
DECID: 2600500556
Facility Name: FORDHAM UNIVERSITY
CAS #: 000056553
Contaminant: BENZO(A)ANTHRACENE
Amount (Lbs/Yr): 2.9700000000000003E-7
Status: Expired

Year: 2016
DECID: 2600500556
Facility Name: FORDHAM UNIVERSITY
CAS #: 0NY210000
Contaminant: OXIDES OF NITROGEN
Amount (Lbs/Yr): 196
Status: Expired

Year: 2016
DECID: 2600500556
Facility Name: FORDHAM UNIVERSITY
CAS #: 0NY210000
Contaminant: OXIDES OF NITROGEN
Amount (Lbs/Yr): 3400
Status: Expired

Year: 2016
DECID: 2600500556
Facility Name: FORDHAM UNIVERSITY
CAS #: 007664417
Contaminant: AMMONIA
Amount (Lbs/Yr): 7.5984299999999996
Status: Expired

Year: 2016
DECID: 2600500556
Facility Name: FORDHAM UNIVERSITY
CAS #: 000205992
Contaminant: BENZO[B]FLUORANTHENE
Amount (Lbs/Yr): 3.5244000000000001E-6
Status: Expired

Year: 2016
DECID: 2600500556
Facility Name: FORDHAM UNIVERSITY
CAS #: 000206440
Contaminant: FLUORANTHENE
Amount (Lbs/Yr): 2.5422000000000002E-5
Status: Expired

Year: 2016
DECID: 2600500556
Facility Name: FORDHAM UNIVERSITY

Map ID
Direction
Distance
Elevation

MAP FINDINGS

Site

Database(s)

EDR ID Number
EPA ID Number

FORDHAM UNIVERSITY (Continued)

S102671806

CAS #: 000109660
Contaminant: PENTANE
Amount (Lbs/Yr): 16.944199999999999
Status: Expired

Year: 2016
DECID: 2600500556
Facility Name: FORDHAM UNIVERSITY
CAS #: 000110543
Contaminant: HEXANE
Amount (Lbs/Yr): 27.912600000000001
Status: Expired

Year: 2016
DECID: 2600500556
Facility Name: FORDHAM UNIVERSITY
CAS #: 000120127
Contaminant: ANTHRACENE
Amount (Lbs/Yr): 0.000000396
Status: Expired

Year: 2016
DECID: 2600500556
Facility Name: FORDHAM UNIVERSITY
CAS #: 000129000
Contaminant: PYRENE
Amount (Lbs/Yr): 3.2585000000000001E-5
Status: Expired

Year: 2016
DECID: 2600500556
Facility Name: FORDHAM UNIVERSITY
CAS #: 000124389
Contaminant: CARBON DIOXIDE
Amount (Lbs/Yr): 1016880
Status: Expired

Year: 2016
DECID: 2600500556
Facility Name: FORDHAM UNIVERSITY
CAS #: 000053703
Contaminant: DIBENZ[A,H]ANTHRACENE
Amount (Lbs/Yr): 2.3495999999999999E-6
Status: Expired

Year: 2016
DECID: 2600500556
Facility Name: FORDHAM UNIVERSITY
CAS #: 000071432
Contaminant: BENZENE
Amount (Lbs/Yr): 0.21711269999999999
Status: Expired

Year: 2016
DECID: 2600500556
Facility Name: FORDHAM UNIVERSITY
CAS #: 000083329

Map ID
Direction
Distance
Elevation

MAP FINDINGS

Site

Database(s)

EDR ID Number
EPA ID Number

FORDHAM UNIVERSITY (Continued)

S102671806

Contaminant: ACENAPHTHENE
Amount (Lbs/Yr): 3.524400000000001E-6
Status: Expired

Year: 2016
DECID: 2600500556
Facility Name: FORDHAM UNIVERSITY
CAS #: 000085018
Contaminant: PHENANTHRENE
Amount (Lbs/Yr): 0.000144058
Status: Expired

Year: 2016
DECID: 2600500556
Facility Name: FORDHAM UNIVERSITY
CAS #: 000050000
Contaminant: FORMALDEHYDE
Amount (Lbs/Yr): 1.163025
Status: Expired

Year: 2016
DECID: 2600500556
Facility Name: FORDHAM UNIVERSITY
CAS #: 000218019
Contaminant: CHRYSENE
Amount (Lbs/Yr): 0.000013104
Status: Expired

Year: 2016
DECID: 2600500556
Facility Name: FORDHAM UNIVERSITY
CAS #: 000630080
Contaminant: CARBON MONOXIDE
Amount (Lbs/Yr): 1302.588
Status: Expired

Year: 2016
DECID: 2600500556
Facility Name: FORDHAM UNIVERSITY
CAS #: 000630080
Contaminant: CARBON MONOXIDE
Amount (Lbs/Yr): 850
Status: Expired

Year: 2016
DECID: 2600500556
Facility Name: FORDHAM UNIVERSITY
CAS #: 000205992
Contaminant: BENZO[B]FLUORANTHENE
Amount (Lbs/Yr): 1.173060000000001E-5
Status: Expired

Year: 2016
DECID: 2600500556
Facility Name: FORDHAM UNIVERSITY
CAS #: 000109660
Contaminant: PENTANE

Map ID
Direction
Distance
Elevation

MAP FINDINGS

Site

Database(s)

EDR ID Number
EPA ID Number

FORDHAM UNIVERSITY (Continued)

S102671806

Amount (Lbs/Yr):	5.0907999999999998
Status:	Expired
Year:	2016
DECID:	2600500556
Facility Name:	FORDHAM UNIVERSITY
CAS #:	000120127
Contaminant:	ANTHRACENE
Amount (Lbs/Yr):	4.6991999999999998E-6
Status:	Expired
Year:	2016
DECID:	2600500556
Facility Name:	FORDHAM UNIVERSITY
CAS #:	000091203
Contaminant:	NAPHTHALENE
Amount (Lbs/Yr):	0.00516914
Status:	Expired
Year:	2016
DECID:	2600500556
Facility Name:	FORDHAM UNIVERSITY
CAS #:	000108883
Contaminant:	TOLUENE
Amount (Lbs/Yr):	0.0288116
Status:	Expired
Year:	2016
DECID:	2600500556
Facility Name:	FORDHAM UNIVERSITY
CAS #:	000108883
Contaminant:	TOLUENE
Amount (Lbs/Yr):	5.2723800000000001E-2
Status:	Expired
Year:	2016
DECID:	2600500556
Facility Name:	FORDHAM UNIVERSITY
CAS #:	000129000
Contaminant:	PYRENE
Amount (Lbs/Yr):	8.2500000000000004E-7
Status:	Expired
Year:	2016
DECID:	2600500556
Facility Name:	FORDHAM UNIVERSITY
CAS #:	000106978
Contaminant:	BUTANE
Amount (Lbs/Yr):	32.564700000000002
Status:	Expired
Year:	2016
DECID:	2600500556
Facility Name:	FORDHAM UNIVERSITY
CAS #:	000106978
Contaminant:	BUTANE
Amount (Lbs/Yr):	13.685700000000001

Map ID
Direction
Distance
Elevation

MAP FINDINGS

Site

Database(s)

EDR ID Number
EPA ID Number

FORDHAM UNIVERSITY (Continued)

S102671806

Status:	Expired
Year:	2016
DECID:	2600500556
Facility Name:	FORDHAM UNIVERSITY
CAS #:	007782492
Contaminant:	SELENIUM
Amount (Lbs/Yr):	5.1510000000000002E-3
Status:	Expired
Year:	2016
DECID:	2600500556
Facility Name:	FORDHAM UNIVERSITY
CAS #:	010024972
Contaminant:	NITROUS OXIDE
Amount (Lbs/Yr):	4.3075999999999999
Status:	Expired
Year:	2016
DECID:	2600500556
Facility Name:	FORDHAM UNIVERSITY
CAS #:	0NY210000
Contaminant:	OXIDES OF NITROGEN
Amount (Lbs/Yr):	369
Status:	Expired
Year:	2016
DECID:	2600500556
Facility Name:	FORDHAM UNIVERSITY
CAS #:	007446119
Contaminant:	SULFUR TRIOXIDE
Amount (Lbs/Yr):	31.571729999999999
Status:	Expired
Year:	2016
DECID:	2600500556
Facility Name:	FORDHAM UNIVERSITY
CAS #:	007440484
Contaminant:	COBALT
Amount (Lbs/Yr):	1.6447200000000001E-4
Status:	Expired
Year:	2016
DECID:	2600500556
Facility Name:	FORDHAM UNIVERSITY
CAS #:	007440666
Contaminant:	ZINC
Amount (Lbs/Yr):	2.9982229999999999
Status:	Expired
Year:	2016
DECID:	2600500556
Facility Name:	FORDHAM UNIVERSITY
CAS #:	007446095
Contaminant:	SULFUR DIOXIDE
Amount (Lbs/Yr):	52
Status:	Expired

Map ID
Direction
Distance
Elevation

MAP FINDINGS

Site

Database(s)

EDR ID Number
EPA ID Number

FORDHAM UNIVERSITY (Continued)

S102671806

Year: 2016
DECID: 2600500556
Facility Name: FORDHAM UNIVERSITY
CAS #: 007440382
Contaminant: ARSENIC
Amount (Lbs/Yr): 2.4989999999999999E-3
Status: Expired

Year: 2016
DECID: 2600500556
Facility Name: FORDHAM UNIVERSITY
CAS #: 007440393
Contaminant: BARIUM
Amount (Lbs/Yr): 8.6151999999999999E-3
Status: Expired

Year: 2016
DECID: 2600500556
Facility Name: FORDHAM UNIVERSITY
CAS #: 007440393
Contaminant: BARIUM
Amount (Lbs/Yr): 0.4549028
Status: Expired

Year: 2016
DECID: 2600500556
Facility Name: FORDHAM UNIVERSITY
CAS #: 007440473
Contaminant: CHROMIUM
Amount (Lbs/Yr): 0.000231
Status: Expired

Year: 2016
DECID: 2600500556
Facility Name: FORDHAM UNIVERSITY
CAS #: 007439965
Contaminant: MANGANESE
Amount (Lbs/Yr): 3.9287059999999999E-2
Status: Expired

Year: 2016
DECID: 2600500556
Facility Name: FORDHAM UNIVERSITY
CAS #: 007440020
Contaminant: NICKEL METAL AND INSOLUBLE COMPOUNDS
Amount (Lbs/Yr): 3.2564700000000000E-2
Status: Expired

Year: 2016
DECID: 2600500556
Facility Name: FORDHAM UNIVERSITY
CAS #: 007439921
Contaminant: LEAD
Amount (Lbs/Yr): 0.0000825
Status: Expired

Year: 2016

Map ID
Direction
Distance
Elevation

MAP FINDINGS

Site

Database(s)

EDR ID Number
EPA ID Number

FORDHAM UNIVERSITY (Continued)

S102671806

DECID: 2600500556
Facility Name: FORDHAM UNIVERSITY
CAS #: 000050328
Contaminant: BENZO(A)PYRENE
Amount (Lbs/Yr): 0.0000186084
Status: Expired

Year: 2016
DECID: 2600500556
Facility Name: FORDHAM UNIVERSITY
CAS #: 000050328
Contaminant: BENZO(A)PYRENE
Amount (Lbs/Yr): 0.000000198
Status: Expired

Year: 2016
DECID: 2600500556
Facility Name: FORDHAM UNIVERSITY
CAS #: 000091576
Contaminant: 2-METHYL NAPHTHALENE
Amount (Lbs/Yr): 2.0337600000000001E-4
Status: Expired

Year: 2016
DECID: 2600500556
Facility Name: FORDHAM UNIVERSITY
CAS #: 025321226
Contaminant: DICHLOROBENZENE
Amount (Lbs/Yr): 7.8203999999999999E-3
Status: Expired

Year: 2016
DECID: 2600500556
Facility Name: FORDHAM UNIVERSITY
CAS #: 000050000
Contaminant: FORMALDEHYDE
Amount (Lbs/Yr): 1.2375000000000001E-2
Status: Expired

Year: 2016
DECID: 2600500556
Facility Name: FORDHAM UNIVERSITY
CAS #: 000191242
Contaminant: BENZO[G,H,I]PERYLENE
Amount (Lbs/Yr): 2.3495999999999999E-6
Status: Expired

Year: 2016
DECID: 2600500556
Facility Name: FORDHAM UNIVERSITY
CAS #: 000191242
Contaminant: BENZO[G,H,I]PERYLENE
Amount (Lbs/Yr): 1.2406440000000001E-4
Status: Expired

Year: 2016
DECID: 2600500556

Map ID
Direction
Distance
Elevation

MAP FINDINGS

Site

Database(s)

EDR ID Number
EPA ID Number

FORDHAM UNIVERSITY (Continued)

S102671806

Facility Name: FORDHAM UNIVERSITY
CAS #: 0NY998100
Contaminant: UNSPECIATED VOC (EMISSION STATEMENT USE ONLY)
Amount (Lbs/Yr): 46.606999999999999
Status: Expired

Year: 2016
DECID: 2600500556
Facility Name: FORDHAM UNIVERSITY
CAS #: 0NY998100
Contaminant: UNSPECIATED VOC (EMISSION STATEMENT USE ONLY)
Amount (Lbs/Yr): 0.90749999999999997
Status: Expired

Year: 2016
DECID: 2600500556
Facility Name: FORDHAM UNIVERSITY
CAS #: 0NY998100
Contaminant: UNSPECIATED VOC (EMISSION STATEMENT USE ONLY)
Amount (Lbs/Yr): 0.20000000000000001
Status: Expired

Year: 2016
DECID: 2600500556
Facility Name: FORDHAM UNIVERSITY
CAS #: 0NY998100
Contaminant: UNSPECIATED VOC (EMISSION STATEMENT USE ONLY)
Amount (Lbs/Yr): 568.628500000000003
Status: Expired

Year: 2016
DECID: 2600500556
Facility Name: FORDHAM UNIVERSITY
CAS #: 0NY075025
Contaminant: PM 2.5
Amount (Lbs/Yr): 14.880800000000001
Status: Expired

Year: 2016
DECID: 2600500556
Facility Name: FORDHAM UNIVERSITY
CAS #: 0NY075025
Contaminant: PM 2.5
Amount (Lbs/Yr): 2.2000000000000002
Status: Expired

Year: 2016
DECID: 2600500556
Facility Name: FORDHAM UNIVERSITY
CAS #: 000056553
Contaminant: BENZO(A)ANTHRACENE
Amount (Lbs/Yr): 0.0000152532
Status: Expired

Year: 2016
DECID: 2600500556
Facility Name: FORDHAM UNIVERSITY

Map ID
Direction
Distance
Elevation

MAP FINDINGS

Site

Database(s)

EDR ID Number
EPA ID Number

FORDHAM UNIVERSITY (Continued)

S102671806

CAS #: 000218019
Contaminant: CHRYSENE
Amount (Lbs/Yr): 0.0001860966
Status: Expired

Year: 2016
DECID: 2600500556
Facility Name: FORDHAM UNIVERSITY
CAS #: 000630080
Contaminant: CARBON MONOXIDE
Amount (Lbs/Yr): 27.734999999999999
Status: Expired

Year: 2016
DECID: 2600500556
Facility Name: FORDHAM UNIVERSITY
CAS #: 000630080
Contaminant: CARBON MONOXIDE
Amount (Lbs/Yr): 547.428
Status: Expired

Year: 2016
DECID: 2600500556
Facility Name: FORDHAM UNIVERSITY
CAS #: 000205992
Contaminant: BENZO[B]FLUORANTHENE
Amount (Lbs/Yr): 0.0001860966
Status: Expired

Year: 2016
DECID: 2600500556
Facility Name: FORDHAM UNIVERSITY
CAS #: 000207089
Contaminant: BENZO[K]FLUORANTHENE
Amount (Lbs/Yr): 2.7912600000000001E-5
Status: Expired

Permit Type: ATV
Permit Status: Expired
Issue Date: 08/25/2009
Expiration Date: 12/12/2012
County Fips: Not reported
DEC Id: 2600500556
Emission Unit Id: Not reported
Process Id: Not reported
Contaminant Name/cas: Not reported
Epa Control Code: Not reported
Contol Eff: Not reported
Emissions: Not reported
Unit: Not reported
Auth Type Code: 7
Latitude: 40.861791238
Longitude: 73.885933559

Detail:
Year: 2016
DECID: 2600500556

Map ID
Direction
Distance
Elevation

MAP FINDINGS

Site

Database(s)

EDR ID Number
EPA ID Number

FORDHAM UNIVERSITY (Continued)

S102671806

Facility Name: FORDHAM UNIVERSITY
CAS #: 0NY075025
Contaminant: PM 2.5
Amount (Lbs/Yr): 785.74120000000005
Status: Expired

Year: 2016
DECID: 2600500556
Facility Name: FORDHAM UNIVERSITY
CAS #: 000206440
Contaminant: FLUORANTHENE
Amount (Lbs/Yr): 1.4305200000000001E-4
Status: Expired

Year: 2016
DECID: 2600500556
Facility Name: FORDHAM UNIVERSITY
CAS #: 000206440
Contaminant: FLUORANTHENE
Amount (Lbs/Yr): 3.1016099999999999E-4
Status: Expired

Year: 2016
DECID: 2600500556
Facility Name: FORDHAM UNIVERSITY
CAS #: 000206440
Contaminant: FLUORANTHENE
Amount (Lbs/Yr): 0.000019551
Status: Expired

Year: 2016
DECID: 2600500556
Facility Name: FORDHAM UNIVERSITY
CAS #: 000207089
Contaminant: BENZO[K]FLUORANTHENE
Amount (Lbs/Yr): 3.5244000000000001E-6
Status: Expired

Year: 2016
DECID: 2600500556
Facility Name: FORDHAM UNIVERSITY
CAS #: 000218019
Contaminant: CHRYSENE
Amount (Lbs/Yr): 2.9700000000000003E-7
Status: Expired

Year: 2016
DECID: 2600500556
Facility Name: FORDHAM UNIVERSITY
CAS #: 000110543
Contaminant: HEXANE
Amount (Lbs/Yr): 0.29699999999999999
Status: Expired

Year: 2016
DECID: 2600500556
Facility Name: FORDHAM UNIVERSITY

Map ID
Direction
Distance
Elevation

MAP FINDINGS

Site

Database(s)

EDR ID Number
EPA ID Number

FORDHAM UNIVERSITY (Continued)

S102671806

CAS #: 000120127
Contaminant: ANTHRACENE
Amount (Lbs/Yr): 3.7216799999999999E-5
Status: Expired

Year: 2016
DECID: 2600500556
Facility Name: FORDHAM UNIVERSITY
CAS #: 000120127
Contaminant: ANTHRACENE
Amount (Lbs/Yr): 2.4812880000000002E-4
Status: Expired

Year: 2016
DECID: 2600500556
Facility Name: FORDHAM UNIVERSITY
CAS #: 000091203
Contaminant: NAPHTHALENE
Amount (Lbs/Yr): 3.9753699999999998E-3
Status: Expired

Year: 2016
DECID: 2600500556
Facility Name: FORDHAM UNIVERSITY
CAS #: 000108883
Contaminant: TOLUENE
Amount (Lbs/Yr): 5.6099999999999998E-4
Status: Expired

Year: 2016
DECID: 2600500556
Facility Name: FORDHAM UNIVERSITY
CAS #: 000108883
Contaminant: TOLUENE
Amount (Lbs/Yr): 2.2157799999999998E-2
Status: Expired

Year: 2016
DECID: 2600500556
Facility Name: FORDHAM UNIVERSITY
CAS #: 000124389
Contaminant: CARBON DIOXIDE
Amount (Lbs/Yr): 12406440
Status: Expired

Year: 2016
DECID: 2600500556
Facility Name: FORDHAM UNIVERSITY
CAS #: 007440484
Contaminant: COBALT
Amount (Lbs/Yr): 1.3859999999999999E-5
Status: Expired

Year: 2016
DECID: 2600500556
Facility Name: FORDHAM UNIVERSITY
CAS #: 007440484

Map ID
Direction
Distance
Elevation

MAP FINDINGS

Site

Database(s)

EDR ID Number
EPA ID Number

FORDHAM UNIVERSITY (Continued)

S102671806

Contaminant: COBALT
Amount (Lbs/Yr): 5.4742799999999998E-4
Status: Expired

Year: 2016
DECID: 2600500556
Facility Name: FORDHAM UNIVERSITY
CAS #: 007440508
Contaminant: COPPER
Amount (Lbs/Yr): 1.6643000000000001E-3
Status: Expired

Year: 2016
DECID: 2600500556
Facility Name: FORDHAM UNIVERSITY
CAS #: 007440666
Contaminant: ZINC
Amount (Lbs/Yr): 5.6781999999999999E-2
Status: Expired

Year: 2016
DECID: 2600500556
Facility Name: FORDHAM UNIVERSITY
CAS #: 007440417
Contaminant: BERYLLIUM
Amount (Lbs/Yr): 7.8203999999999999E-5
Status: Expired

Year: 2016
DECID: 2600500556
Facility Name: FORDHAM UNIVERSITY
CAS #: 007440439
Contaminant: CADMIUM
Amount (Lbs/Yr): 1.8149999999999999E-4
Status: Expired

Year: 2016
DECID: 2600500556
Facility Name: FORDHAM UNIVERSITY
CAS #: 007440439
Contaminant: CADMIUM
Amount (Lbs/Yr): 7.1687000000000001E-3
Status: Expired

Year: 2016
DECID: 2600500556
Facility Name: FORDHAM UNIVERSITY
CAS #: 007439976
Contaminant: MERCURY
Amount (Lbs/Yr): 5.0907999999999997E-4
Status: Expired

Year: 2016
DECID: 2600500556
Facility Name: FORDHAM UNIVERSITY
CAS #: 007439987
Contaminant: MOLYBDENUM

Map ID
Direction
Distance
Elevation

MAP FINDINGS

Site

Database(s)

EDR ID Number
EPA ID Number

FORDHAM UNIVERSITY (Continued)

S102671806

Amount (Lbs/Yr):	1.8149999999999999E-4
Status:	Expired
Year:	2016
DECID:	2600500556
Facility Name:	FORDHAM UNIVERSITY
CAS #:	007440020
Contaminant:	NICKEL METAL AND INSOLUBLE COMPOUNDS
Amount (Lbs/Yr):	4.1117999999999997E-3
Status:	Expired
Year:	2016
DECID:	2600500556
Facility Name:	FORDHAM UNIVERSITY
CAS #:	007439921
Contaminant:	LEAD
Amount (Lbs/Yr):	0.2142
Status:	Expired
Year:	2016
DECID:	2600500556
Facility Name:	FORDHAM UNIVERSITY
CAS #:	000630080
Contaminant:	CARBON MONOXIDE
Amount (Lbs/Yr):	711.81600000000003
Status:	Expired
Year:	2016
DECID:	2600500556
Facility Name:	FORDHAM UNIVERSITY
CAS #:	000630080
Contaminant:	CARBON MONOXIDE
Amount (Lbs/Yr):	92.314999999999998
Status:	Expired
Year:	2016
DECID:	2600500556
Facility Name:	FORDHAM UNIVERSITY
CAS #:	000091576
Contaminant:	2-METHYL NAPHTHALENE
Amount (Lbs/Yr):	2.4812879999999999E-3
Status:	Expired
Year:	2016
DECID:	2600500556
Facility Name:	FORDHAM UNIVERSITY
CAS #:	000193395
Contaminant:	INDENO[1,2,3-CD]PYRENE
Amount (Lbs/Yr):	0.0000152532
Status:	Expired
Year:	2016
DECID:	2600500556
Facility Name:	FORDHAM UNIVERSITY
CAS #:	000193395
Contaminant:	INDENO[1,2,3-CD]PYRENE
Amount (Lbs/Yr):	0.0001860966

Map ID
Direction
Distance
Elevation

MAP FINDINGS

Site

Database(s)

EDR ID Number
EPA ID Number

FORDHAM UNIVERSITY (Continued)

S102671806

Status:	Expired
Year:	2016
DECID:	2600500556
Facility Name:	FORDHAM UNIVERSITY
CAS #:	000056495
Contaminant:	3-METHYLCHOLANTHRENE
Amount (Lbs/Yr):	2.7912600000000001E-5
Status:	Expired
Year:	2016
DECID:	2600500556
Facility Name:	FORDHAM UNIVERSITY
CAS #:	000056495
Contaminant:	3-METHYLCHOLANTHRENE
Amount (Lbs/Yr):	1.1730600000000001E-5
Status:	Expired
Year:	2016
DECID:	2600500556
Facility Name:	FORDHAM UNIVERSITY
CAS #:	0NY998100
Contaminant:	UNSPECIATED VOC (EMISSION STATEMENT USE ONLY)
Amount (Lbs/Yr):	10.769
Status:	Expired
Year:	2016
DECID:	2600500556
Facility Name:	FORDHAM UNIVERSITY
CAS #:	0NY998100
Contaminant:	UNSPECIATED VOC (EMISSION STATEMENT USE ONLY)
Amount (Lbs/Yr):	34
Status:	Expired
Year:	2016
DECID:	2600500556
Facility Name:	FORDHAM UNIVERSITY
CAS #:	000086737
Contaminant:	FLUORENE
Amount (Lbs/Yr):	1.8247600000000001E-5
Status:	Expired
Year:	2016
DECID:	2600500556
Facility Name:	FORDHAM UNIVERSITY
CAS #:	0NY075105
Contaminant:	UNSPECIATED PM-10 (EMISSION STATEMENT USE ONLY)
Amount (Lbs/Yr):	27.184889999999999
Status:	Expired
Year:	2016
DECID:	2600500556
Facility Name:	FORDHAM UNIVERSITY
CAS #:	0NY210000
Contaminant:	OXIDES OF NITROGEN
Amount (Lbs/Yr):	15.5
Status:	Expired

Map ID
Direction
Distance
Elevation

MAP FINDINGS

Site

Database(s)

EDR ID Number
EPA ID Number

FORDHAM UNIVERSITY (Continued)

S102671806

Year: 2016
DECID: 2600500556
Facility Name: FORDHAM UNIVERSITY
CAS #: 000056553
Contaminant: BENZO(A)ANTHRACENE
Amount (Lbs/Yr): 2.7912600000000001E-5
Status: Expired

Year: 2016
DECID: 2600500556
Facility Name: FORDHAM UNIVERSITY
CAS #: 000056553
Contaminant: BENZO(A)ANTHRACENE
Amount (Lbs/Yr): 3.5244000000000001E-6
Status: Expired

Year: 2016
DECID: 2600500556
Facility Name: FORDHAM UNIVERSITY
CAS #: 000086737
Contaminant: FLUORENE
Amount (Lbs/Yr): 4.6199999999999998E-7
Status: Expired

Year: 2016
DECID: 2600500556
Facility Name: FORDHAM UNIVERSITY
CAS #: 007664417
Contaminant: AMMONIA
Amount (Lbs/Yr): 136
Status: Expired

Year: 2016
DECID: 2600500556
Facility Name: FORDHAM UNIVERSITY
CAS #: 007782492
Contaminant: SELENIUM
Amount (Lbs/Yr): 0.000156408
Status: Expired

Year: 2016
DECID: 2600500556
Facility Name: FORDHAM UNIVERSITY
CAS #: 007446095
Contaminant: SULFUR DIOXIDE
Amount (Lbs/Yr): 3.9102000000000001
Status: Expired

Year: 2016
DECID: 2600500556
Facility Name: FORDHAM UNIVERSITY
CAS #: 010024972
Contaminant: NITROUS OXIDE
Amount (Lbs/Yr): 0.36299999999999999
Status: Expired

Year: 2016

Map ID
Direction
Distance
Elevation

MAP FINDINGS

Site

Database(s)

EDR ID Number
EPA ID Number

FORDHAM UNIVERSITY (Continued)

S102671806

DECID: 2600500556
Facility Name: FORDHAM UNIVERSITY
CAS #: 007446119
Contaminant: SULFUR TRIOXIDE
Amount (Lbs/Yr): 3.3281999999999998
Status: Expired

Year: 2016
DECID: 2600500556
Facility Name: FORDHAM UNIVERSITY
CAS #: 007664417
Contaminant: AMMONIA
Amount (Lbs/Yr): 330.83839999999998
Status: Expired

Year: 2016
DECID: 2600500556
Facility Name: FORDHAM UNIVERSITY
CAS #: 007440666
Contaminant: ZINC
Amount (Lbs/Yr): 1.7680000000000001E-2
Status: Expired

Year: 2016
DECID: 2600500556
Facility Name: FORDHAM UNIVERSITY
CAS #: 000100414
Contaminant: ETHYLBENZENE
Amount (Lbs/Yr): 3.3524399999999999E-3
Status: Expired

Year: 2016
DECID: 2600500556
Facility Name: FORDHAM UNIVERSITY
CAS #: 000124389
Contaminant: CARBON DIOXIDE
Amount (Lbs/Yr): 234960
Status: Expired

Year: 2016
DECID: 2600500556
Facility Name: FORDHAM UNIVERSITY
CAS #: 000074986
Contaminant: PROPANE
Amount (Lbs/Yr): 24.811199999999999
Status: Expired

Year: 2016
DECID: 2600500556
Facility Name: FORDHAM UNIVERSITY
CAS #: 000053703
Contaminant: DIBENZ[A,H]ANTHRACENE
Amount (Lbs/Yr): 0.0000186084
Status: Expired

Year: 2016
DECID: 2600500556

Map ID
Direction
Distance
Elevation

MAP FINDINGS

Site

Database(s)

EDR ID Number
EPA ID Number

FORDHAM UNIVERSITY (Continued)

S102671806

Facility Name:	FORDHAM UNIVERSITY
CAS #:	000074828
Contaminant:	METHANE
Amount (Lbs/Yr):	19.490200000000002
Status:	Expired
Year:	2016
DECID:	2600500556
Facility Name:	FORDHAM UNIVERSITY
CAS #:	000085018
Contaminant:	PHENANTHRENE
Amount (Lbs/Yr):	0.000110789
Status:	Expired
Year:	2016
DECID:	2600500556
Facility Name:	FORDHAM UNIVERSITY
CAS #:	000050328
Contaminant:	BENZO(A)PYRENE
Amount (Lbs/Yr):	7.8204000000000005E-6
Status:	Expired
Year:	2016
DECID:	2600500556
Facility Name:	FORDHAM UNIVERSITY
CAS #:	000057976
Contaminant:	7,12-DIMETHYLBENZ[A]ANTHRACENE
Amount (Lbs/Yr):	3.1328000000000002E-5
Status:	Expired
Year:	2016
DECID:	2600500556
Facility Name:	FORDHAM UNIVERSITY
CAS #:	000057976
Contaminant:	7,12-DIMETHYLBENZ[A]ANTHRACENE
Amount (Lbs/Yr):	1.6541920000000001E-3
Status:	Expired
Year:	2016
DECID:	2600500556
Facility Name:	FORDHAM UNIVERSITY
CAS #:	000091576
Contaminant:	2-METHYL NAPHTHALENE
Amount (Lbs/Yr):	3.7216799999999998E-4
Status:	Expired
Year:	2016
DECID:	2600500556
Facility Name:	FORDHAM UNIVERSITY
CAS #:	007439965
Contaminant:	MANGANESE
Amount (Lbs/Yr):	2.4764600000000002E-3
Status:	Expired
Year:	2016
DECID:	2600500556
Facility Name:	FORDHAM UNIVERSITY

Map ID
Direction
Distance
Elevation

MAP FINDINGS

Site

Database(s)

EDR ID Number
EPA ID Number

FORDHAM UNIVERSITY (Continued)

S102671806

CAS #: 007439976
Contaminant: MERCURY
Amount (Lbs/Yr): 0.00220324
Status: Expired

Year: 2016
DECID: 2600500556
Facility Name: FORDHAM UNIVERSITY
CAS #: 007440020
Contaminant: NICKEL METAL AND INSOLUBLE COMPOUNDS
Amount (Lbs/Yr): 0.21711269999999999
Status: Expired

Year: 2016
DECID: 2600500556
Facility Name: FORDHAM UNIVERSITY
CAS #: 000630080
Contaminant: CARBON MONOXIDE
Amount (Lbs/Yr): 6.5999999999999996
Status: Expired

Year: 2016
DECID: 2600500556
Facility Name: FORDHAM UNIVERSITY
CAS #: 000630080
Contaminant: CARBON MONOXIDE
Amount (Lbs/Yr): 5.5
Status: Expired

Year: 2016
DECID: 2600500556
Facility Name: FORDHAM UNIVERSITY
CAS #: 000205992
Contaminant: BENZO[B]FLUORANTHENE
Amount (Lbs/Yr): 2.9700000000000003E-7
Status: Expired

Year: 2016
DECID: 2600500556
Facility Name: FORDHAM UNIVERSITY
CAS #: 000206440
Contaminant: FLUORANTHENE
Amount (Lbs/Yr): 4.6520999999999997E-5
Status: Expired

Year: 2016
DECID: 2600500556
Facility Name: FORDHAM UNIVERSITY
CAS #: 000108883
Contaminant: TOLUENE
Amount (Lbs/Yr): 0.35151579999999999
Status: Expired

Year: 2016
DECID: 2600500556
Facility Name: FORDHAM UNIVERSITY
CAS #: 000110543

Map ID
Direction
Distance
Elevation

MAP FINDINGS

Site

Database(s)

EDR ID Number
EPA ID Number

FORDHAM UNIVERSITY (Continued)

S102671806

Contaminant:	HEXANE
Amount (Lbs/Yr):	15.2532
Status:	Expired
Year:	2016
DECID:	2600500556
Facility Name:	FORDHAM UNIVERSITY
CAS #:	000110543
Contaminant:	HEXANE
Amount (Lbs/Yr):	186.0966
Status:	Expired
Year:	2016
DECID:	2600500556
Facility Name:	FORDHAM UNIVERSITY
CAS #:	000120127
Contaminant:	ANTHRACENE
Amount (Lbs/Yr):	1.5640800000000001E-5
Status:	Expired
Year:	2016
DECID:	2600500556
Facility Name:	FORDHAM UNIVERSITY
CAS #:	000129000
Contaminant:	PYRENE
Amount (Lbs/Yr):	9.7899999999999994E-6
Status:	Expired
Year:	2016
DECID:	2600500556
Facility Name:	FORDHAM UNIVERSITY
CAS #:	0NY210000
Contaminant:	OXIDES OF NITROGEN
Amount (Lbs/Yr):	847.39999999999998
Status:	Expired
Year:	2016
DECID:	2600500556
Facility Name:	FORDHAM UNIVERSITY
CAS #:	0NY210000
Contaminant:	OXIDES OF NITROGEN
Amount (Lbs/Yr):	2.2000000000000002
Status:	Expired
Year:	2016
DECID:	2600500556
Facility Name:	FORDHAM UNIVERSITY
CAS #:	007664417
Contaminant:	AMMONIA
Amount (Lbs/Yr):	20.854399999999998
Status:	Expired
Year:	2016
DECID:	2600500556
Facility Name:	FORDHAM UNIVERSITY
CAS #:	007446119
Contaminant:	SULFUR TRIOXIDE

Map ID
Direction
Distance
Elevation

MAP FINDINGS

Site

Database(s)

EDR ID Number
EPA ID Number

FORDHAM UNIVERSITY (Continued)

S102671806

Amount (Lbs/Yr):	68
Status:	Expired
Year:	2016
DECID:	2600500556
Facility Name:	FORDHAM UNIVERSITY
CAS #:	007664417
Contaminant:	AMMONIA
Amount (Lbs/Yr):	4.1522600000000001
Status:	Expired
Year:	2016
DECID:	2600500556
Facility Name:	FORDHAM UNIVERSITY
CAS #:	007664417
Contaminant:	AMMONIA
Amount (Lbs/Yr):	6.2656000000000001
Status:	Expired
Year:	2016
DECID:	2600500556
Facility Name:	FORDHAM UNIVERSITY
CAS #:	007440622
Contaminant:	VANADIUM
Amount (Lbs/Yr):	3.5666099999999999E-2
Status:	Expired
Year:	2016
DECID:	2600500556
Facility Name:	FORDHAM UNIVERSITY
CAS #:	007440622
Contaminant:	VANADIUM
Amount (Lbs/Yr):	0.2377901
Status:	Expired
Year:	2016
DECID:	2600500556
Facility Name:	FORDHAM UNIVERSITY
CAS #:	007440382
Contaminant:	ARSENIC
Amount (Lbs/Yr):	3.1013999999999998E-3
Status:	Expired
Year:	2016
DECID:	2600500556
Facility Name:	FORDHAM UNIVERSITY
CAS #:	007440382
Contaminant:	ARSENIC
Amount (Lbs/Yr):	3.3000000000000003E-5
Status:	Expired
Year:	2016
DECID:	2600500556
Facility Name:	FORDHAM UNIVERSITY
CAS #:	007440393
Contaminant:	BARIUM
Amount (Lbs/Yr):	6.8230799999999994E-2

Map ID
Direction
Distance
Elevation

MAP FINDINGS

Site

Database(s)

EDR ID Number
EPA ID Number

FORDHAM UNIVERSITY (Continued)

S102671806

Status:	Expired
Year:	2016
DECID:	2600500556
Facility Name:	FORDHAM UNIVERSITY
CAS #:	007440393
Contaminant:	BARIUM
Amount (Lbs/Yr):	7.259999999999997E-4
Status:	Expired
Year:	2016
DECID:	2600500556
Facility Name:	FORDHAM UNIVERSITY
CAS #:	007440417
Contaminant:	BERYLLIUM
Amount (Lbs/Yr):	1.860839999999999E-4
Status:	Expired
Year:	2016
DECID:	2600500556
Facility Name:	FORDHAM UNIVERSITY
CAS #:	007440439
Contaminant:	CADMIUM
Amount (Lbs/Yr):	9.3214000000000005E-3
Status:	Expired
Year:	2016
DECID:	2600500556
Facility Name:	FORDHAM UNIVERSITY
CAS #:	007440439
Contaminant:	CADMIUM
Amount (Lbs/Yr):	1.705769999999999E-2
Status:	Expired
Year:	2016
DECID:	2600500556
Facility Name:	FORDHAM UNIVERSITY
CAS #:	007440439
Contaminant:	CADMIUM
Amount (Lbs/Yr):	0.0021538
Status:	Expired
Year:	2016
DECID:	2600500556
Facility Name:	FORDHAM UNIVERSITY
CAS #:	000071432
Contaminant:	BENZENE
Amount (Lbs/Yr):	3.4650000000000002E-4
Status:	Expired
Year:	2016
DECID:	2600500556
Facility Name:	FORDHAM UNIVERSITY
CAS #:	000071432
Contaminant:	BENZENE
Amount (Lbs/Yr):	0.14086799999999999
Status:	Expired

Map ID
Direction
Distance
Elevation

MAP FINDINGS

Site

Database(s)

EDR ID Number
EPA ID Number

FORDHAM UNIVERSITY (Continued)

S102671806

Year: 2016
DECID: 2600500556
Facility Name: FORDHAM UNIVERSITY
CAS #: 000071432
Contaminant: BENZENE
Amount (Lbs/Yr): 0.0136857
Status: Expired

Year: 2016
DECID: 2600500556
Facility Name: FORDHAM UNIVERSITY
CAS #: 000085018
Contaminant: PHENANTHRENE
Amount (Lbs/Yr): 2.6361899999999998E-4
Status: Expired

Year: 2016
DECID: 2600500556
Facility Name: FORDHAM UNIVERSITY
CAS #: 000193395
Contaminant: INDENO[1,2,3-CD]PYRENE
Amount (Lbs/Yr): 2.7912600000000001E-5
Status: Expired

Year: 2016
DECID: 2600500556
Facility Name: FORDHAM UNIVERSITY
CAS #: 025321226
Contaminant: DICHLOROBENZENE
Amount (Lbs/Yr): 1.8608400000000001E-2
Status: Expired

Year: 2016
DECID: 2600500556
Facility Name: FORDHAM UNIVERSITY
CAS #: 025321226
Contaminant: DICHLOROBENZENE
Amount (Lbs/Yr): 1.9799999999999999E-4
Status: Expired

Year: 2016
DECID: 2600500556
Facility Name: FORDHAM UNIVERSITY
CAS #: 025321226
Contaminant: DICHLOROBENZENE
Amount (Lbs/Yr): 2.3495999999999999E-3
Status: Expired

Year: 2016
DECID: 2600500556
Facility Name: FORDHAM UNIVERSITY
CAS #: 000191242
Contaminant: BENZO[G,H,I]PERYLENE
Amount (Lbs/Yr): 0.0000101688
Status: Expired

Year: 2016

Map ID
Direction
Distance
Elevation

MAP FINDINGS

Site

Database(s)

EDR ID Number
EPA ID Number

FORDHAM UNIVERSITY (Continued)

S102671806

DECID: 2600500556
Facility Name: FORDHAM UNIVERSITY
CAS #: 0NY998100
Contaminant: UNSPECIATED VOC (EMISSION STATEMENT USE ONLY)
Amount (Lbs/Yr): 3.6926000000000001
Status: Expired

Year: 2016
DECID: 2600500556
Facility Name: FORDHAM UNIVERSITY
CAS #: 000056553
Contaminant: BENZO(A)ANTHRACENE
Amount (Lbs/Yr): 0.0000016598
Status: Expired

Year: 2016
DECID: 2600500556
Facility Name: FORDHAM UNIVERSITY
CAS #: 000086737
Contaminant: FLUORENE
Amount (Lbs/Yr): 2.8948359999999998E-4
Status: Expired

Year: 2016
DECID: 2600500556
Facility Name: FORDHAM UNIVERSITY
CAS #: 0NY075025
Contaminant: PM 2.5
Amount (Lbs/Yr): 117.8532
Status: Expired

Year: 2016
DECID: 2600500556
Facility Name: FORDHAM UNIVERSITY
CAS #: 000205992
Contaminant: BENZO[B]FLUORANTHENE
Amount (Lbs/Yr): 0.0000152532
Status: Expired

Year: 2016
DECID: 2600500556
Facility Name: FORDHAM UNIVERSITY
CAS #: 000207089
Contaminant: BENZO[K]FLUORANTHENE
Amount (Lbs/Yr): 0.0001860966
Status: Expired

Year: 2016
DECID: 2600500556
Facility Name: FORDHAM UNIVERSITY
CAS #: 000193395
Contaminant: INDENO[1,2,3-CD]PYRENE
Amount (Lbs/Yr): 1.1730600000000001E-5
Status: Expired

Year: 2016
DECID: 2600500556

Map ID
Direction
Distance
Elevation

MAP FINDINGS

Site

Database(s)

EDR ID Number
EPA ID Number

FORDHAM UNIVERSITY (Continued)

S102671806

Facility Name: FORDHAM UNIVERSITY
CAS #: 000056495
Contaminant: 3-METHYLCHOLANTHRENE
Amount (Lbs/Yr): 0.0001860966
Status: Expired

Year: 2016
DECID: 2600500556
Facility Name: FORDHAM UNIVERSITY
CAS #: 0NY075025
Contaminant: PM 2.5
Amount (Lbs/Yr): 64.4024
Status: Expired

Year: 2016
DECID: 2600500556
Facility Name: FORDHAM UNIVERSITY
CAS #: 0NY075025
Contaminant: PM 2.5
Amount (Lbs/Yr): 1.254
Status: Expired

Year: 2016
DECID: 2600500556
Facility Name: FORDHAM UNIVERSITY
CAS #: 0NY210000
Contaminant: OXIDES OF NITROGEN
Amount (Lbs/Yr): 10338.700000000001
Status: Expired

Year: 2016
DECID: 2600500556
Facility Name: FORDHAM UNIVERSITY
CAS #: 007782492
Contaminant: SELENIUM
Amount (Lbs/Yr): 3.7216799999999998E-4
Status: Expired

Year: 2016
DECID: 2600500556
Facility Name: FORDHAM UNIVERSITY
CAS #: 010024972
Contaminant: NITROUS OXIDE
Amount (Lbs/Yr): 14.337400000000001
Status: Expired

Year: 2016
DECID: 2600500556
Facility Name: FORDHAM UNIVERSITY
CAS #: 007440508
Contaminant: COPPER
Amount (Lbs/Yr): 8.7878949999999997E-2
Status: Expired

Year: 2016
DECID: 2600500556
Facility Name: FORDHAM UNIVERSITY

Map ID
Direction
Distance
Elevation

MAP FINDINGS

Site

Database(s)

EDR ID Number
EPA ID Number

FORDHAM UNIVERSITY (Continued)

S102671806

CAS #: 007440622
Contaminant: VANADIUM
Amount (Lbs/Yr): 1.9490199999999999E-2
Status: Expired

Year: 2016
DECID: 2600500556
Facility Name: FORDHAM UNIVERSITY
CAS #: 007440622
Contaminant: VANADIUM
Amount (Lbs/Yr): 4.5034000000000003E-3
Status: Expired

Year: 2016
DECID: 2600500556
Facility Name: FORDHAM UNIVERSITY
CAS #: 007440622
Contaminant: VANADIUM
Amount (Lbs/Yr): 0.0149891
Status: Expired

Year: 2016
DECID: 2600500556
Facility Name: FORDHAM UNIVERSITY
CAS #: 007440666
Contaminant: ZINC
Amount (Lbs/Yr): 0.24574599999999999
Status: Expired

Year: 2016
DECID: 2600500556
Facility Name: FORDHAM UNIVERSITY
CAS #: 000124389
Contaminant: CARBON DIOXIDE
Amount (Lbs/Yr): 782040
Status: Expired

Year: 2016
DECID: 2600500556
Facility Name: FORDHAM UNIVERSITY
CAS #: 000129000
Contaminant: PYRENE
Amount (Lbs/Yr): 7.7534999999999995E-5
Status: Expired

Year: 2016
DECID: 2600500556
Facility Name: FORDHAM UNIVERSITY
CAS #: 000106978
Contaminant: BUTANE
Amount (Lbs/Yr): 217.11269999999999
Status: Expired

Year: 2016
DECID: 2600500556
Facility Name: FORDHAM UNIVERSITY
CAS #: 000074986

Map ID
Direction
Distance
Elevation

MAP FINDINGS

Site

Database(s)

EDR ID Number
EPA ID Number

FORDHAM UNIVERSITY (Continued)

S102671806

Contaminant:	PROPANE
Amount (Lbs/Yr):	165.41919999999999
Status:	Expired
Year:	2016
DECID:	2600500556
Facility Name:	FORDHAM UNIVERSITY
CAS #:	000124389
Contaminant:	CARBON DIOXIDE
Amount (Lbs/Yr):	20486700
Status:	Expired
Year:	2016
DECID:	2600500556
Facility Name:	FORDHAM UNIVERSITY
CAS #:	000074828
Contaminant:	METHANE
Amount (Lbs/Yr):	0.3795
Status:	Expired
Year:	2016
DECID:	2600500556
Facility Name:	FORDHAM UNIVERSITY
CAS #:	000074828
Contaminant:	METHANE
Amount (Lbs/Yr):	4.5034000000000001
Status:	Expired
Year:	2016
DECID:	2600500556
Facility Name:	FORDHAM UNIVERSITY
CAS #:	000074828
Contaminant:	METHANE
Amount (Lbs/Yr):	237.7901
Status:	Expired
Year:	2016
DECID:	2600500556
Facility Name:	FORDHAM UNIVERSITY
CAS #:	000074828
Contaminant:	METHANE
Amount (Lbs/Yr):	0.96007600000000004
Status:	Expired
Year:	2016
DECID:	2600500556
Facility Name:	FORDHAM UNIVERSITY
CAS #:	000074828
Contaminant:	METHANE
Amount (Lbs/Yr):	14.9891000000000001
Status:	Expired
Year:	2016
DECID:	2600500556
Facility Name:	FORDHAM UNIVERSITY
CAS #:	000074986
Contaminant:	PROPANE

Map ID
Direction
Distance
Elevation

MAP FINDINGS

Site

Database(s)

EDR ID Number
EPA ID Number

FORDHAM UNIVERSITY (Continued)

S102671806

Amount (Lbs/Yr): 0.26400000000000001
Status: Expired

Year: 2016
DECID: 2600500556
Facility Name: FORDHAM UNIVERSITY
CAS #: 000071432
Contaminant: BENZENE
Amount (Lbs/Yr): 1.7795399999999999E-2
Status: Expired

Year: 2016
DECID: 2600500556
Facility Name: FORDHAM UNIVERSITY
CAS #: 000083329
Contaminant: ACENAPHTHENE
Amount (Lbs/Yr): 2.9700000000000003E-7
Status: Expired

Year: 2016
DECID: 2600500556
Facility Name: FORDHAM UNIVERSITY
CAS #: 000085018
Contaminant: PHENANTHRENE
Amount (Lbs/Yr): 3.3285999999999999E-5
Status: Expired

Year: 2016
DECID: 2600500556
Facility Name: FORDHAM UNIVERSITY
CAS #: 000191242
Contaminant: BENZO[G,H,I]PERYLENE
Amount (Lbs/Yr): 0.000000198
Status: Expired

Year: 2016
DECID: 2600500556
Facility Name: FORDHAM UNIVERSITY
CAS #: 000191242
Contaminant: BENZO[G,H,I]PERYLENE
Amount (Lbs/Yr): 7.8204000000000005E-6
Status: Expired

Year: 2016
DECID: 2600500556
Facility Name: FORDHAM UNIVERSITY
CAS #: 000193395
Contaminant: INDENO[1,2,3-CD]PYRENE
Amount (Lbs/Yr): 2.9700000000000003E-7
Status: Expired

Year: 2016
DECID: 2600500556
Facility Name: FORDHAM UNIVERSITY
CAS #: 007446095
Contaminant: SULFUR DIOXIDE
Amount (Lbs/Yr): 9.9000000000000005E-2

Map ID
Direction
Distance
Elevation

MAP FINDINGS

Site

Database(s)

EDR ID Number
EPA ID Number

FORDHAM UNIVERSITY (Continued)

S102671806

Status:	Expired
Year:	2016
DECID:	2600500556
Facility Name:	FORDHAM UNIVERSITY
CAS #:	007446095
Contaminant:	SULFUR DIOXIDE
Amount (Lbs/Yr):	870
Status:	Expired
Year:	2016
DECID:	2600500556
Facility Name:	FORDHAM UNIVERSITY
CAS #:	007440473
Contaminant:	CHROMIUM
Amount (Lbs/Yr):	0.1447418
Status:	Expired
Year:	2016
DECID:	2600500556
Facility Name:	FORDHAM UNIVERSITY
CAS #:	007440473
Contaminant:	CHROMIUM
Amount (Lbs/Yr):	9.1237999999999996E-3
Status:	Expired
Year:	2016
DECID:	2600500556
Facility Name:	FORDHAM UNIVERSITY
CAS #:	007440508
Contaminant:	COPPER
Amount (Lbs/Yr):	7.2028999999999999E-3
Status:	Expired
Year:	2016
DECID:	2600500556
Facility Name:	FORDHAM UNIVERSITY
CAS #:	007440508
Contaminant:	COPPER
Amount (Lbs/Yr):	5.5394499999999996E-3
Status:	Expired
Year:	2016
DECID:	2600500556
Facility Name:	FORDHAM UNIVERSITY
CAS #:	007440020
Contaminant:	NICKEL METAL AND INSOLUBLE COMPOUNDS
Amount (Lbs/Yr):	1.7795399999999999E-2
Status:	Expired
Year:	2016
DECID:	2600500556
Facility Name:	FORDHAM UNIVERSITY
CAS #:	007440020
Contaminant:	NICKEL METAL AND INSOLUBLE COMPOUNDS
Amount (Lbs/Yr):	3.4650000000000002E-4
Status:	Expired

Map ID
Direction
Distance
Elevation

MAP FINDINGS

Site

Database(s)

EDR ID Number
EPA ID Number

FORDHAM UNIVERSITY (Continued)

S102671806

Year: 2016
DECID: 2600500556
Facility Name: FORDHAM UNIVERSITY
CAS #: 007440382
Contaminant: ARSENIC
Amount (Lbs/Yr): 0.0016948
Status: Expired

Year: 2016
DECID: 2600500556
Facility Name: FORDHAM UNIVERSITY
CAS #: 007439921
Contaminant: LEAD
Amount (Lbs/Yr): 4.2370000000000003E-3
Status: Expired

Year: 2016
DECID: 2600500556
Facility Name: FORDHAM UNIVERSITY
CAS #: 007439965
Contaminant: MANGANESE
Amount (Lbs/Yr): 7.4403999999999996E-4
Status: Expired

Year: 2016
DECID: 2600500556
Facility Name: FORDHAM UNIVERSITY
CAS #: 000205992
Contaminant: BENZO[B]FLUORANTHENE
Amount (Lbs/Yr): 2.7912600000000001E-5
Status: Expired

Year: 2016
DECID: 2600500556
Facility Name: FORDHAM UNIVERSITY
CAS #: 000206440
Contaminant: FLUORANTHENE
Amount (Lbs/Yr): 4.9500000000000003E-7
Status: Expired

Year: 2016
DECID: 2600500556
Facility Name: FORDHAM UNIVERSITY
CAS #: 000206440
Contaminant: FLUORANTHENE
Amount (Lbs/Yr): 0.000005874
Status: Expired

Year: 2016
DECID: 2600500556
Facility Name: FORDHAM UNIVERSITY
CAS #: 000218019
Contaminant: CHRYSENE
Amount (Lbs/Yr): 3.5244000000000001E-6
Status: Expired

Year: 2016

Map ID
Direction
Distance
Elevation

MAP FINDINGS

Site

Database(s)

EDR ID Number
EPA ID Number

FORDHAM UNIVERSITY (Continued)

S102671806

DECID: 2600500556
Facility Name: FORDHAM UNIVERSITY
CAS #: 000109660
Contaminant: PENTANE
Amount (Lbs/Yr): 22.032399999999999
Status: Expired

Year: 2016
DECID: 2600500556
Facility Name: FORDHAM UNIVERSITY
CAS #: 000110543
Contaminant: HEXANE
Amount (Lbs/Yr): 11.730600000000001
Status: Expired

Year: 2016
DECID: 2600500556
Facility Name: FORDHAM UNIVERSITY
CAS #: 000083329
Contaminant: ACENAPHTHENE
Amount (Lbs/Yr): 2.7912600000000001E-5
Status: Expired

Year: 2016
DECID: 2600500556
Facility Name: FORDHAM UNIVERSITY
CAS #: 0NY075105
Contaminant: UNSPECIATED PM-10 (EMISSION STATEMENT USE ONLY)
Amount (Lbs/Yr): 59.081600000000002
Status: Expired

Year: 2016
DECID: 2600500556
Facility Name: FORDHAM UNIVERSITY
CAS #: 000086737
Contaminant: FLUORENE
Amount (Lbs/Yr): 5.4824000000000002E-6
Status: Expired

Year: 2016
DECID: 2600500556
Facility Name: FORDHAM UNIVERSITY
CAS #: 0NY075025
Contaminant: PM 2.5
Amount (Lbs/Yr): 263.5
Status: Expired

Year: 2016
DECID: 2600500556
Facility Name: FORDHAM UNIVERSITY
CAS #: 010024972
Contaminant: NITROUS OXIDE
Amount (Lbs/Yr): 34.115400000000001
Status: Expired

Year: 2016
DECID: 2600500556

Map ID
Direction
Distance
Elevation

MAP FINDINGS

Site

Database(s)

EDR ID Number
EPA ID Number

FORDHAM UNIVERSITY (Continued)

S102671806

Facility Name: FORDHAM UNIVERSITY
CAS #: 000053703
Contaminant: DIBENZ[A,H]ANTHRACENE
Amount (Lbs/Yr): 0.0000101688
Status: Expired

Year: 2016
DECID: 2600500556
Facility Name: FORDHAM UNIVERSITY
CAS #: 000053703
Contaminant: DIBENZ[A,H]ANTHRACENE
Amount (Lbs/Yr): 0.000000198
Status: Expired

Year: 2016
DECID: 2600500556
Facility Name: FORDHAM UNIVERSITY
CAS #: 000083329
Contaminant: ACENAPHTHENE
Amount (Lbs/Yr): 0.0000152532
Status: Expired

Year: 2016
DECID: 2600500556
Facility Name: FORDHAM UNIVERSITY
CAS #: 000083329
Contaminant: ACENAPHTHENE
Amount (Lbs/Yr): 1.1730600000000001E-5
Status: Expired

Year: 2016
DECID: 2600500556
Facility Name: FORDHAM UNIVERSITY
CAS #: 007440439
Contaminant: CADMIUM
Amount (Lbs/Yr): 0.1137257
Status: Expired

Year: 2016
DECID: 2600500556
Facility Name: FORDHAM UNIVERSITY
CAS #: 007440473
Contaminant: CHROMIUM
Amount (Lbs/Yr): 2.7412000000000001E-3
Status: Expired

Year: 2016
DECID: 2600500556
Facility Name: FORDHAM UNIVERSITY
CAS #: 007440484
Contaminant: COBALT
Amount (Lbs/Yr): 8.6845080000000005E-3
Status: Expired

Year: 2016
DECID: 2600500556
Facility Name: FORDHAM UNIVERSITY

Map ID
Direction
Distance
Elevation

MAP FINDINGS

Site

Database(s)

EDR ID Number
EPA ID Number

FORDHAM UNIVERSITY (Continued)

S102671806

CAS #: 007440508
Contaminant: COPPER
Amount (Lbs/Yr): 0.01318095
Status: Expired

Year: 2016
DECID: 2600500556
Facility Name: FORDHAM UNIVERSITY
CAS #: 007440020
Contaminant: NICKEL METAL AND INSOLUBLE COMPOUNDS
Amount (Lbs/Yr): 0.0136857
Status: Expired

Year: 2016
DECID: 2600500556
Facility Name: FORDHAM UNIVERSITY
CAS #: 007440382
Contaminant: ARSENIC
Amount (Lbs/Yr): 2.0677399999999999E-2
Status: Expired

Year: 2016
DECID: 2600500556
Facility Name: FORDHAM UNIVERSITY
CAS #: 007439965
Contaminant: MANGANESE
Amount (Lbs/Yr): 5.8926600000000001E-3
Status: Expired

Year: 2016
DECID: 2600500556
Facility Name: FORDHAM UNIVERSITY
CAS #: 007439987
Contaminant: MOLYBDENUM
Amount (Lbs/Yr): 7.1687000000000001E-3
Status: Expired

Year: 2016
DECID: 2600500556
Facility Name: FORDHAM UNIVERSITY
CAS #: 001330207
Contaminant: XYLENE, M, O & P MIXT.
Amount (Lbs/Yr): 0.00746928
Status: Expired

Year: 2016
DECID: 2600500556
Facility Name: FORDHAM UNIVERSITY
CAS #: 007439921
Contaminant: LEAD
Amount (Lbs/Yr): 3.2585000000000001E-3
Status: Expired

Year: 2016
DECID: 2600500556
Facility Name: FORDHAM UNIVERSITY
CAS #: 000207089

Map ID
Direction
Distance
Elevation

MAP FINDINGS

Site

Database(s)

EDR ID Number
EPA ID Number

FORDHAM UNIVERSITY (Continued)

S102671806

Contaminant:	BENZO[K]FLUORANTHENE
Amount (Lbs/Yr):	0.0000152532
Status:	Expired
Year:	2016
DECID:	2600500556
Facility Name:	FORDHAM UNIVERSITY
CAS #:	000207089
Contaminant:	BENZO[K]FLUORANTHENE
Amount (Lbs/Yr):	2.9700000000000003E-7
Status:	Expired
Year:	2016
DECID:	2600500556
Facility Name:	FORDHAM UNIVERSITY
CAS #:	000218019
Contaminant:	CHRYSENE
Amount (Lbs/Yr):	1.1730600000000001E-5
Status:	Expired
Year:	2016
DECID:	2600500556
Facility Name:	FORDHAM UNIVERSITY
CAS #:	000091203
Contaminant:	NAPHTHALENE
Amount (Lbs/Yr):	9.4592700000000005E-3
Status:	Expired
Year:	2016
DECID:	2600500556
Facility Name:	FORDHAM UNIVERSITY
CAS #:	000091203
Contaminant:	NAPHTHALENE
Amount (Lbs/Yr):	1.0064999999999999E-4
Status:	Expired
Year:	2016
DECID:	2600500556
Facility Name:	FORDHAM UNIVERSITY
CAS #:	000091203
Contaminant:	NAPHTHALENE
Amount (Lbs/Yr):	0.0140868
Status:	Expired
Year:	2016
DECID:	2600500556
Facility Name:	FORDHAM UNIVERSITY
CAS #:	0NY998100
Contaminant:	UNSPECIATED VOC (EMISSION STATEMENT USE ONLY)
Amount (Lbs/Yr):	1.88598
Status:	Expired
Year:	2016
DECID:	2600500556
Facility Name:	FORDHAM UNIVERSITY
CAS #:	000056553
Contaminant:	BENZO(A)ANTHRACENE

Map ID
Direction
Distance
Elevation

MAP FINDINGS

Site

Database(s)

EDR ID Number
EPA ID Number

FORDHAM UNIVERSITY (Continued)

S102671806

Amount (Lbs/Yr):	0.0001860966
Status:	Expired
Year:	2016
DECID:	2600500556
Facility Name:	FORDHAM UNIVERSITY
CAS #:	000056553
Contaminant:	BENZO(A)ANTHRACENE
Amount (Lbs/Yr):	1.1730600000000001E-5
Status:	Expired
Year:	2016
DECID:	2600500556
Facility Name:	FORDHAM UNIVERSITY
CAS #:	000086737
Contaminant:	FLUORENE
Amount (Lbs/Yr):	2.3727199999999999E-5
Status:	Expired
Year:	2016
DECID:	2600500556
Facility Name:	FORDHAM UNIVERSITY
CAS #:	0NY075025
Contaminant:	PM 2.5
Amount (Lbs/Yr):	49.529200000000003
Status:	Expired
Year:	2016
DECID:	2600500556
Facility Name:	FORDHAM UNIVERSITY
CAS #:	010024972
Contaminant:	NITROUS OXIDE
Amount (Lbs/Yr):	18.642800000000001
Status:	Expired
Year:	2016
DECID:	2600500556
Facility Name:	FORDHAM UNIVERSITY
CAS #:	0NY210000
Contaminant:	OXIDES OF NITROGEN
Amount (Lbs/Yr):	1550.7
Status:	Expired
Year:	2016
DECID:	2600500556
Facility Name:	FORDHAM UNIVERSITY
CAS #:	007664417
Contaminant:	AMMONIA
Amount (Lbs/Yr):	14.7704
Status:	Expired
Year:	2016
DECID:	2600500556
Facility Name:	FORDHAM UNIVERSITY
CAS #:	007440622
Contaminant:	VANADIUM
Amount (Lbs/Yr):	3.7950000000000001E-4

Map ID
Direction
Distance
Elevation

MAP FINDINGS

Site

Database(s)

EDR ID Number
EPA ID Number

FORDHAM UNIVERSITY (Continued)

S102671806

Status:	Expired
Year:	2016
DECID:	2600500556
Facility Name:	FORDHAM UNIVERSITY
CAS #:	007440666
Contaminant:	ZINC
Amount (Lbs/Yr):	0.18899299999999999
Status:	Expired
Year:	2016
DECID:	2600500556
Facility Name:	FORDHAM UNIVERSITY
CAS #:	007446095
Contaminant:	SULFUR DIOXIDE
Amount (Lbs/Yr):	9.3041999999999998
Status:	Expired
Year:	2016
DECID:	2600500556
Facility Name:	FORDHAM UNIVERSITY
CAS #:	000091203
Contaminant:	NAPHTHALENE
Amount (Lbs/Yr):	1.1943800000000001E-3
Status:	Expired
Year:	2016
DECID:	2600500556
Facility Name:	FORDHAM UNIVERSITY
CAS #:	000108883
Contaminant:	TOLUENE
Amount (Lbs/Yr):	6.6572000000000003E-3
Status:	Expired
Year:	2016
DECID:	2600500556
Facility Name:	FORDHAM UNIVERSITY
CAS #:	000109660
Contaminant:	PENTANE
Amount (Lbs/Yr):	268.80619999999999
Status:	Expired
Year:	2016
DECID:	2600500556
Facility Name:	FORDHAM UNIVERSITY
CAS #:	000129000
Contaminant:	PYRENE
Amount (Lbs/Yr):	5.1693500000000005E-4
Status:	Expired
Year:	2016
DECID:	2600500556
Facility Name:	FORDHAM UNIVERSITY
CAS #:	000074828
Contaminant:	METHANE
Amount (Lbs/Yr):	35.6661
Status:	Expired

Map ID
Direction
Distance
Elevation

MAP FINDINGS

Site

Database(s)

EDR ID Number
EPA ID Number

FORDHAM UNIVERSITY (Continued)

S102671806

Year: 2016
DECID: 2600500556
Facility Name: FORDHAM UNIVERSITY
CAS #: 000074828
Contaminant: METHANE
Amount (Lbs/Yr): 8.839999999999999
Status: Expired

Year: 2016
DECID: 2600500556
Facility Name: FORDHAM UNIVERSITY
CAS #: 000083329
Contaminant: ACENAPHTHENE
Amount (Lbs/Yr): 0.0001860966
Status: Expired

Year: 2016
DECID: 2600500556
Facility Name: FORDHAM UNIVERSITY
CAS #: 000050000
Contaminant: FORMALDEHYDE
Amount (Lbs/Yr): 0.6355499999999999
Status: Expired

Year: 2016
DECID: 2600500556
Facility Name: FORDHAM UNIVERSITY
CAS #: 000193395
Contaminant: INDENO[1,2,3-CD]PYRENE
Amount (Lbs/Yr): 3.5244000000000001E-6
Status: Expired

Year: 2016
DECID: 2600500556
Facility Name: FORDHAM UNIVERSITY
CAS #: 000056495
Contaminant: 3-METHYLCHOLANTHRENE
Amount (Lbs/Yr): 2.9700000000000003E-7
Status: Expired

Year: 2016
DECID: 2600500556
Facility Name: FORDHAM UNIVERSITY
CAS #: 000057976
Contaminant: 7,12-DIMETHYLBENZ[A]ANTHRACENE
Amount (Lbs/Yr): 1.3558400000000001E-4
Status: Expired

Year: 2016
DECID: 2600500556
Facility Name: FORDHAM UNIVERSITY
CAS #: 000091576
Contaminant: 2-METHYL NAPHTHALENE
Amount (Lbs/Yr): 0.000156408
Status: Expired

Year: 2016

Map ID
Direction
Distance
Elevation

MAP FINDINGS

Site

Database(s)

EDR ID Number
EPA ID Number

FORDHAM UNIVERSITY (Continued)

S102671806

DECID: 2600500556
Facility Name: FORDHAM UNIVERSITY
CAS #: 025321226
Contaminant: DICHLOROBENZENE
Amount (Lbs/Yr): 0.0101688
Status: Expired

Year: 2016
DECID: 2600500556
Facility Name: FORDHAM UNIVERSITY
CAS #: 007446095
Contaminant: SULFUR DIOXIDE
Amount (Lbs/Yr): 261
Status: Expired

Year: 2016
DECID: 2600500556
Facility Name: FORDHAM UNIVERSITY
CAS #: 007440393
Contaminant: BARIUM
Amount (Lbs/Yr): 0.0286748
Status: Expired

Year: 2016
DECID: 2600500556
Facility Name: FORDHAM UNIVERSITY
CAS #: 007440417
Contaminant: BERYLLIUM
Amount (Lbs/Yr): 1.9800000000000001E-6
Status: Expired

Year: 2016
DECID: 2600500556
Facility Name: FORDHAM UNIVERSITY
CAS #: 007440473
Contaminant: CHROMIUM
Amount (Lbs/Yr): 0.0118636
Status: Expired

Year: 2016
DECID: 2600500556
Facility Name: FORDHAM UNIVERSITY
CAS #: 007439976
Contaminant: MERCURY
Amount (Lbs/Yr): 4.2899999999999999E-5
Status: Expired

Year: 2016
DECID: 2600500556
Facility Name: FORDHAM UNIVERSITY
CAS #: 007439976
Contaminant: MERCURY
Amount (Lbs/Yr): 1.6944200000000001E-3
Status: Expired

Year: 2016
DECID: 2600500556

Map ID
Direction
Distance
Elevation

MAP FINDINGS

Site

Database(s)

EDR ID Number
EPA ID Number

FORDHAM UNIVERSITY (Continued)

S102671806

Facility Name: FORDHAM UNIVERSITY
CAS #: 007439987
Contaminant: MOLYBDENUM
Amount (Lbs/Yr): 0.1137257
Status: Expired

Year: 2016
DECID: 2600500556
Facility Name: FORDHAM UNIVERSITY
CAS #: 007439921
Contaminant: LEAD
Amount (Lbs/Yr): 0.0077535
Status: Expired

Year: 2016
DECID: 2600500556
Facility Name: FORDHAM UNIVERSITY
CAS #: 000106978
Contaminant: BUTANE
Amount (Lbs/Yr): 0.3464999999999997
Status: Expired

Year: 2016
DECID: 2600500556
Facility Name: FORDHAM UNIVERSITY
CAS #: 000106978
Contaminant: BUTANE
Amount (Lbs/Yr): 4.1117999999999997
Status: Expired

Year: 2016
DECID: 2600500556
Facility Name: FORDHAM UNIVERSITY
CAS #: 000074840
Contaminant: ETHANE
Amount (Lbs/Yr): 0.5114999999999995
Status: Expired

Year: 2016
DECID: 2600500556
Facility Name: FORDHAM UNIVERSITY
CAS #: 000074986
Contaminant: PROPANE
Amount (Lbs/Yr): 13.558400000000001
Status: Expired

Year: 2016
DECID: 2600500556
Facility Name: FORDHAM UNIVERSITY
CAS #: 000053703
Contaminant: DIBENZ[A,H]ANTHRACENE
Amount (Lbs/Yr): 1.2406440000000001E-4
Status: Expired

Year: 2016
DECID: 2600500556
Facility Name: FORDHAM UNIVERSITY

Map ID
Direction
Distance
Elevation

MAP FINDINGS

Site

Database(s)

EDR ID Number
EPA ID Number

FORDHAM UNIVERSITY (Continued)

S102671806

CAS #: 000053703
Contaminant: DIBENZ[A,H]ANTHRACENE
Amount (Lbs/Yr): 7.8204000000000005E-6
Status: Expired

Year: 2016
DECID: 2600500556
Facility Name: FORDHAM UNIVERSITY
CAS #: 000074828
Contaminant: METHANE
Amount (Lbs/Yr): 1.1981520000000001
Status: Expired

Year: 2016
DECID: 2600500556
Facility Name: FORDHAM UNIVERSITY
CAS #: 000050000
Contaminant: FORMALDEHYDE
Amount (Lbs/Yr): 7.7540250000000004
Status: Expired

Year: 2016
DECID: 2600500556
Facility Name: FORDHAM UNIVERSITY
CAS #: 007782492
Contaminant: SELENIUM
Amount (Lbs/Yr): 3.9600000000000002E-6
Status: Expired

Year: 2016
DECID: 2600500556
Facility Name: FORDHAM UNIVERSITY
CAS #: 007782492
Contaminant: SELENIUM
Amount (Lbs/Yr): 0.000046992
Status: Expired

Year: 2016
DECID: 2600500556
Facility Name: FORDHAM UNIVERSITY
CAS #: 007440666
Contaminant: ZINC
Amount (Lbs/Yr): 4.7850000000000002E-3
Status: Expired

Year: 2016
DECID: 2600500556
Facility Name: FORDHAM UNIVERSITY
CAS #: 007446095
Contaminant: SULFUR DIOXIDE
Amount (Lbs/Yr): 5.0843999999999996
Status: Expired

Year: 2016
DECID: 2600500556
Facility Name: FORDHAM UNIVERSITY
CAS #: 007446095

Map ID
Direction
Distance
Elevation

MAP FINDINGS

Site

Database(s)

EDR ID Number
EPA ID Number

FORDHAM UNIVERSITY (Continued)

S102671806

Contaminant:	SULFUR DIOXIDE
Amount (Lbs/Yr):	8007
Status:	Expired
Year:	2016
DECID:	2600500556
Facility Name:	FORDHAM UNIVERSITY
CAS #:	007440484
Contaminant:	COBALT
Amount (Lbs/Yr):	1.3025879999999999E-3
Status:	Expired
Year:	2016
DECID:	2600500556
Facility Name:	FORDHAM UNIVERSITY
CAS #:	007440382
Contaminant:	ARSENIC
Amount (Lbs/Yr):	3.9159999999999998E-4
Status:	Expired
Year:	2016
DECID:	2600500556
Facility Name:	FORDHAM UNIVERSITY
CAS #:	007440393
Contaminant:	BARIUM
Amount (Lbs/Yr):	3.7285600000000002E-2
Status:	Expired
Year:	2016
DECID:	2600500556
Facility Name:	FORDHAM UNIVERSITY
CAS #:	007440417
Contaminant:	BERYLLIUM
Amount (Lbs/Yr):	1.0168800000000001E-4
Status:	Expired
Year:	2016
DECID:	2600500556
Facility Name:	FORDHAM UNIVERSITY
CAS #:	007439965
Contaminant:	MANGANESE
Amount (Lbs/Yr):	3.2201199999999999E-3
Status:	Expired
Year:	2016
DECID:	2600500556
Facility Name:	FORDHAM UNIVERSITY
CAS #:	007439987
Contaminant:	MOLYBDENUM
Amount (Lbs/Yr):	9.3214000000000005E-3
Status:	Expired
Year:	2016
DECID:	2600500556
Facility Name:	FORDHAM UNIVERSITY
CAS #:	007439921
Contaminant:	LEAD

Map ID
Direction
Distance
Elevation

MAP FINDINGS

Site

Database(s)

EDR ID Number
EPA ID Number

FORDHAM UNIVERSITY (Continued)

S102671806

Amount (Lbs/Yr): 5.1693500000000003E-2
Status: Expired

Year: 2016
DECID: 2600500556
Facility Name: FORDHAM UNIVERSITY
CAS #: 000207089
Contaminant: BENZO[K]FLUORANTHENE
Amount (Lbs/Yr): 1.1730600000000001E-5
Status: Expired

Year: 2016
DECID: 2600500556
Facility Name: FORDHAM UNIVERSITY
CAS #: 000218019
Contaminant: CHRYSENE
Amount (Lbs/Yr): 0.0000152532
Status: Expired

Year: 2016
DECID: 2600500556
Facility Name: FORDHAM UNIVERSITY
CAS #: 000218019
Contaminant: CHRYSENE
Amount (Lbs/Yr): 2.7912600000000001E-5
Status: Expired

Year: 2016
DECID: 2600500556
Facility Name: FORDHAM UNIVERSITY
CAS #: 000630080
Contaminant: CARBON MONOXIDE
Amount (Lbs/Yr): 164.47200000000001
Status: Expired

Year: 2016
DECID: 2600500556
Facility Name: FORDHAM UNIVERSITY
CAS #: 000630080
Contaminant: CARBON MONOXIDE
Amount (Lbs/Yr): 8684.5079999999998
Status: Expired

Year: 2016
DECID: 2600500556
Facility Name: FORDHAM UNIVERSITY
CAS #: 000050000
Contaminant: FORMALDEHYDE
Amount (Lbs/Yr): 0.14685000000000001
Status: Expired

Year: 2016
DECID: 2600500556
Facility Name: FORDHAM UNIVERSITY
CAS #: 000050000
Contaminant: FORMALDEHYDE
Amount (Lbs/Yr): 7.2399599999999995E-2

Map ID
Direction
Distance
Elevation

MAP FINDINGS

Site

Database(s)

EDR ID Number
EPA ID Number

FORDHAM UNIVERSITY (Continued)

S102671806

Status:	Expired
Year:	2016
DECID:	2600500556
Facility Name:	FORDHAM UNIVERSITY
CAS #:	000050000
Contaminant:	FORMALDEHYDE
Amount (Lbs/Yr):	0.48877500000000002
Status:	Expired
Year:	2016
DECID:	2600500556
Facility Name:	FORDHAM UNIVERSITY
CAS #:	000191242
Contaminant:	BENZO[G,H,I]PERYLENE
Amount (Lbs/Yr):	0.0000186084
Status:	Expired
Year:	2016
DECID:	2600500556
Facility Name:	FORDHAM UNIVERSITY
CAS #:	000057976
Contaminant:	7,12-DIMETHYLBENZ[A]ANTHRACENE
Amount (Lbs/Yr):	2.4811199999999999E-4
Status:	Expired
Year:	2016
DECID:	2600500556
Facility Name:	FORDHAM UNIVERSITY
CAS #:	000057976
Contaminant:	7,12-DIMETHYLBENZ[A]ANTHRACENE
Amount (Lbs/Yr):	2.6400000000000001E-6
Status:	Expired
Year:	2016
DECID:	2600500556
Facility Name:	FORDHAM UNIVERSITY
CAS #:	000057976
Contaminant:	7,12-DIMETHYLBENZ[A]ANTHRACENE
Amount (Lbs/Yr):	1.0427199999999999E-4
Status:	Expired
Year:	2016
DECID:	2600500556
Facility Name:	FORDHAM UNIVERSITY
CAS #:	0NY998100
Contaminant:	UNSPECIATED VOC (EMISSION STATEMENT USE ONLY)
Amount (Lbs/Yr):	35.843499999999999
Status:	Expired
Year:	2016
DECID:	2600500556
Facility Name:	FORDHAM UNIVERSITY
CAS #:	000086737
Contaminant:	FLUORENE
Amount (Lbs/Yr):	0.0000434196
Status:	Expired

Map ID
Direction
Distance
Elevation

MAP FINDINGS

Site

Database(s)

EDR ID Number
EPA ID Number

FORDHAM UNIVERSITY (Continued)

S102671806

Year: 2016
DECID: 2600500556
Facility Name: FORDHAM UNIVERSITY
CAS #: 0NY075025
Contaminant: PM 2.5
Amount (Lbs/Yr): 11.815110000000001
Status: Expired

Year: 2016
DECID: 2600500556
Facility Name: FORDHAM UNIVERSITY
CAS #: 0NY075025
Contaminant: PM 2.5
Amount (Lbs/Yr): 99.700199999999995
Status: Expired

Year: 2016
DECID: 2600500556
Facility Name: FORDHAM UNIVERSITY
CAS #: 010024972
Contaminant: NITROUS OXIDE
Amount (Lbs/Yr): 227.451400000000001
Status: Expired

Year: 2016
DECID: 2600500556
Facility Name: FORDHAM UNIVERSITY
CAS #: 0NY210000
Contaminant: OXIDES OF NITROGEN
Amount (Lbs/Yr): 110.94
Status: Expired

Year: 2016
DECID: 2600500556
Facility Name: FORDHAM UNIVERSITY
CAS #: 0NY210000
Contaminant: OXIDES OF NITROGEN
Amount (Lbs/Yr): 651.700000000000005
Status: Expired

Year: 2016
DECID: 2600500556
Facility Name: FORDHAM UNIVERSITY
CAS #: 007664417
Contaminant: AMMONIA
Amount (Lbs/Yr): 0.52800000000000002
Status: Expired

Year: 2016
DECID: 2600500556
Facility Name: FORDHAM UNIVERSITY
CAS #: 007664417
Contaminant: AMMONIA
Amount (Lbs/Yr): 4.4375999999999998
Status: Expired

Year: 2016

Map ID
Direction
Distance
Elevation

MAP FINDINGS

Site

Database(s)

EDR ID Number
EPA ID Number

FORDHAM UNIVERSITY (Continued)

S102671806

DECID: 2600500556
Facility Name: FORDHAM UNIVERSITY
CAS #: 000109660
Contaminant: PENTANE
Amount (Lbs/Yr): 40.318199999999997
Status: Expired

Year: 2016
DECID: 2600500556
Facility Name: FORDHAM UNIVERSITY
CAS #: 000109660
Contaminant: PENTANE
Amount (Lbs/Yr): 0.42899999999999999
Status: Expired

Year: 2016
DECID: 2600500556
Facility Name: FORDHAM UNIVERSITY
CAS #: 000110543
Contaminant: HEXANE
Amount (Lbs/Yr): 3.5244
Status: Expired

Year: 2016
DECID: 2600500556
Facility Name: FORDHAM UNIVERSITY
CAS #: 000120127
Contaminant: ANTHRACENE
Amount (Lbs/Yr): 0.0000203376
Status: Expired

Year: 2016
DECID: 2600500556
Facility Name: FORDHAM UNIVERSITY
CAS #: 000129000
Contaminant: PYRENE
Amount (Lbs/Yr): 4.23700000000000003E-5
Status: Expired

Year: 2016
DECID: 2600500556
Facility Name: FORDHAM UNIVERSITY
CAS #: 000108883
Contaminant: TOLUENE
Amount (Lbs/Yr): 0.0421512
Status: Expired

Year: 2016
DECID: 2600500556
Facility Name: FORDHAM UNIVERSITY
CAS #: 000124389
Contaminant: CARBON DIOXIDE
Amount (Lbs/Yr): 19800
Status: Expired

Year: 2016
DECID: 2600500556

Map ID
Direction
Distance
Elevation

MAP FINDINGS

Site

Database(s)

EDR ID Number
EPA ID Number

FORDHAM UNIVERSITY (Continued)

S102671806

Facility Name: FORDHAM UNIVERSITY
CAS #: 000124389
Contaminant: CARBON DIOXIDE
Amount (Lbs/Yr): 24461
Status: Expired

Year: 2016
DECID: 2600500556
Facility Name: FORDHAM UNIVERSITY
CAS #: 000074986
Contaminant: PROPANE
Amount (Lbs/Yr): 10.427199999999999
Status: Expired

Year: 2016
DECID: 2600500556
Facility Name: FORDHAM UNIVERSITY
CAS #: 000074840
Contaminant: ETHANE
Amount (Lbs/Yr): 26.269400000000001
Status: Expired

Year: 2016
DECID: 2600500556
Facility Name: FORDHAM UNIVERSITY
CAS #: 000050328
Contaminant: BENZO(A)PYRENE
Amount (Lbs/Yr): 2.3495999999999999E-6
Status: Expired

Year: 2016
DECID: 2600500556
Facility Name: FORDHAM UNIVERSITY
CAS #: 000050328
Contaminant: BENZO(A)PYRENE
Amount (Lbs/Yr): 1.2406440000000001E-4
Status: Expired

Year: 2016
DECID: 2600500556
Facility Name: FORDHAM UNIVERSITY
CAS #: 000091203
Contaminant: NAPHTHALENE
Amount (Lbs/Yr): 6.3066070000000002E-2
Status: Expired

Year: 2016
DECID: 2600500556
Facility Name: FORDHAM UNIVERSITY
CAS #: 000106978
Contaminant: BUTANE
Amount (Lbs/Yr): 17.795400000000001
Status: Expired

Year: 2016
DECID: 2600500556
Facility Name: FORDHAM UNIVERSITY

Map ID
Direction
Distance
Elevation

MAP FINDINGS

Site

Database(s)

EDR ID Number
EPA ID Number

FORDHAM UNIVERSITY (Continued)

S102671806

CAS #: 000124389
Contaminant: CARBON DIOXIDE
Amount (Lbs/Yr): 1860840
Status: Expired

Year: 2016
DECID: 2600500556
Facility Name: FORDHAM UNIVERSITY
CAS #: 000074840
Contaminant: ETHANE
Amount (Lbs/Yr): 48.0717
Status: Expired

Year: 2016
DECID: 2600500556
Facility Name: FORDHAM UNIVERSITY
CAS #: 000074840
Contaminant: ETHANE
Amount (Lbs/Yr): 6.0697999999999999
Status: Expired

Year: 2016
DECID: 2600500556
Facility Name: FORDHAM UNIVERSITY
CAS #: 000074840
Contaminant: ETHANE
Amount (Lbs/Yr): 320.499700000000002
Status: Expired

Year: 2016
DECID: 2600500556
Facility Name: FORDHAM UNIVERSITY
CAS #: 000074840
Contaminant: ETHANE
Amount (Lbs/Yr): 20.2027
Status: Expired

Year: 2016
DECID: 2600500556
Facility Name: FORDHAM UNIVERSITY
CAS #: 000074986
Contaminant: PROPANE
Amount (Lbs/Yr): 3.1328
Status: Expired

Year: 2016
DECID: 2600500556
Facility Name: FORDHAM UNIVERSITY
CAS #: 000071432
Contaminant: BENZENE
Amount (Lbs/Yr): 3.2564700000000002E-2
Status: Expired

Year: 2016
DECID: 2600500556
Facility Name: FORDHAM UNIVERSITY
CAS #: 000071432

Map ID
Direction
Distance
Elevation

MAP FINDINGS

Site

Database(s)

EDR ID Number
EPA ID Number

FORDHAM UNIVERSITY (Continued)

S102671806

Contaminant: BENZENE
Amount (Lbs/Yr): 4.111799999999997E-3
Status: Expired

Year: 2016
DECID: 2600500556
Facility Name: FORDHAM UNIVERSITY
CAS #: 007782492
Contaminant: SELENIUM
Amount (Lbs/Yr): 2.0337600000000001E-4
Status: Expired

Year: 2016
DECID: 2600500556
Facility Name: FORDHAM UNIVERSITY
CAS #: 007782492
Contaminant: SELENIUM
Amount (Lbs/Yr): 2.4812879999999999E-3
Status: Expired

Year: 2016
DECID: 2600500556
Facility Name: FORDHAM UNIVERSITY
CAS #: 007440666
Contaminant: ZINC
Amount (Lbs/Yr): 0.44970300000000002
Status: Expired

Year: 2016
DECID: 2600500556
Facility Name: FORDHAM UNIVERSITY
CAS #: 007446095
Contaminant: SULFUR DIOXIDE
Amount (Lbs/Yr): 1.1748000000000001
Status: Expired

Year: 2016
DECID: 2600500556
Facility Name: FORDHAM UNIVERSITY
CAS #: 007446095
Contaminant: SULFUR DIOXIDE
Amount (Lbs/Yr): 62.032200000000003
Status: Expired

Year: 2016
DECID: 2600500556
Facility Name: FORDHAM UNIVERSITY
CAS #: 007440473
Contaminant: CHROMIUM
Amount (Lbs/Yr): 2.1709800000000001E-2
Status: Expired

Year: 2016
DECID: 2600500556
Facility Name: FORDHAM UNIVERSITY
CAS #: 007440484
Contaminant: COBALT

Map ID
Direction
Distance
Elevation

MAP FINDINGS

Site

Database(s)

EDR ID Number
EPA ID Number

FORDHAM UNIVERSITY (Continued)

S102671806

Amount (Lbs/Yr): 7.1181599999999999E-4
Status: Expired

Year: 2016
DECID: 2600500556
Facility Name: FORDHAM UNIVERSITY
CAS #: 007440508
Contaminant: COPPER
Amount (Lbs/Yr): 1.4024999999999999E-4
Status: Expired

Year: 2016
DECID: 2600500556
Facility Name: FORDHAM UNIVERSITY
CAS #: 007440382
Contaminant: ARSENIC
Amount (Lbs/Yr): 1.3033999999999999E-3
Status: Expired

Year: 2016
DECID: 2600500556
Facility Name: FORDHAM UNIVERSITY
CAS #: 007440417
Contaminant: BERYLLIUM
Amount (Lbs/Yr): 0.000023496
Status: Expired

Year: 2016
DECID: 2600500556
Facility Name: FORDHAM UNIVERSITY
CAS #: 007440417
Contaminant: BERYLLIUM
Amount (Lbs/Yr): 1.2406439999999999E-3
Status: Expired

Year: 2016
DECID: 2600500556
Facility Name: FORDHAM UNIVERSITY
CAS #: 007439965
Contaminant: MANGANESE
Amount (Lbs/Yr): 6.2700000000000000E-5
Status: Expired

Year: 2016
DECID: 2600500556
Facility Name: FORDHAM UNIVERSITY
CAS #: 007439976
Contaminant: MERCURY
Amount (Lbs/Yr): 4.0318200000000000E-3
Status: Expired

Year: 2016
DECID: 2600500556
Facility Name: FORDHAM UNIVERSITY
CAS #: 007439976
Contaminant: MERCURY
Amount (Lbs/Yr): 2.6880620000000000E-2

Map ID
Direction
Distance
Elevation

MAP FINDINGS

Site

Database(s)

EDR ID Number
EPA ID Number

FORDHAM UNIVERSITY (Continued)

S102671806

Status:	Expired
Year:	2016
DECID:	2600500556
Facility Name:	FORDHAM UNIVERSITY
CAS #:	007439976
Contaminant:	MERCURY
Amount (Lbs/Yr):	2.3800000000000002E-3
Status:	Expired
Year:	2016
DECID:	2600500556
Facility Name:	FORDHAM UNIVERSITY
CAS #:	007439987
Contaminant:	MOLYBDENUM
Amount (Lbs/Yr):	1.7057699999999999E-2
Status:	Expired
Year:	2016
DECID:	2600500556
Facility Name:	FORDHAM UNIVERSITY
CAS #:	007439987
Contaminant:	MOLYBDENUM
Amount (Lbs/Yr):	0.0021538
Status:	Expired
Year:	2016
DECID:	2600500556
Facility Name:	FORDHAM UNIVERSITY
CAS #:	007440020
Contaminant:	NICKEL METAL AND INSOLUBLE COMPOUNDS
Amount (Lbs/Yr):	3.8080000000000002E-3
Status:	Expired
Year:	2016
DECID:	2600500556
Facility Name:	FORDHAM UNIVERSITY
CAS #:	007439921
Contaminant:	LEAD
Amount (Lbs/Yr):	9.7900000000000005E-4
Status:	Expired
Year:	2016
DECID:	2600500556
Facility Name:	FORDHAM UNIVERSITY
CAS #:	000050328
Contaminant:	BENZO(A)PYRENE
Amount (Lbs/Yr):	0.0000101688
Status:	Expired
Year:	2016
DECID:	2600500556
Facility Name:	FORDHAM UNIVERSITY
CAS #:	000050328
Contaminant:	BENZO(A)PYRENE
Amount (Lbs/Yr):	6.5585499999999997E-5
Status:	Expired

Map ID
Direction
Distance
Elevation

MAP FINDINGS

Site

Database(s)

EDR ID Number
EPA ID Number

FORDHAM UNIVERSITY (Continued)

S102671806

Year: 2016
DECID: 2600500556
Facility Name: FORDHAM UNIVERSITY
CAS #: 000091576
Contaminant: 2-METHYL NAPHTHALENE
Amount (Lbs/Yr): 3.9600000000000002E-6
Status: Expired

Year: 2016
DECID: 2600500556
Facility Name: FORDHAM UNIVERSITY
CAS #: 000091576
Contaminant: 2-METHYL NAPHTHALENE
Amount (Lbs/Yr): 0.000046992
Status: Expired

Year: 2016
DECID: 2600500556
Facility Name: FORDHAM UNIVERSITY
CAS #: 025321226
Contaminant: DICHLOROBENZENE
Amount (Lbs/Yr): 0.12406440000000001
Status: Expired

Year: 2016
DECID: 2600500556
Facility Name: FORDHAM UNIVERSITY
CAS #: 000085018
Contaminant: PHENANTHRENE
Amount (Lbs/Yr): 2.8049999999999998E-6
Status: Expired

Year: 2016
DECID: 2600500556
Facility Name: FORDHAM UNIVERSITY
CAS #: 000085018
Contaminant: PHENANTHRENE
Amount (Lbs/Yr): 0.001757579
Status: Expired

Year: 2016
DECID: 2600500556
Facility Name: FORDHAM UNIVERSITY
CAS #: 000056495
Contaminant: 3-METHYLCHOLANTHRENE
Amount (Lbs/Yr): 0.0000152532
Status: Expired

Year: 2016
DECID: 2600500556
Facility Name: FORDHAM UNIVERSITY
CAS #: 000056495
Contaminant: 3-METHYLCHOLANTHRENE
Amount (Lbs/Yr): 3.5244000000000001E-6
Status: Expired

Year: 2016

Map ID
Direction
Distance
Elevation

MAP FINDINGS

Site

Database(s)

EDR ID Number
EPA ID Number

FORDHAM UNIVERSITY (Continued)

S102671806

DECID: 2600500556
Facility Name: FORDHAM UNIVERSITY
CAS #: 0NY075105
Contaminant: UNSPECIATED PM-10 (EMISSION STATEMENT USE ONLY)
Amount (Lbs/Yr): 13.087999999999999
Status: Expired

Year: 2016
DECID: 2600500556
Facility Name: FORDHAM UNIVERSITY
CAS #: 0NY075105
Contaminant: UNSPECIATED PM-10 (EMISSION STATEMENT USE ONLY)
Amount (Lbs/Yr): 340
Status: Expired

Year: 2016
DECID: 2600500556
Facility Name: FORDHAM UNIVERSITY
CAS #: 0NY998100
Contaminant: UNSPECIATED VOC (EMISSION STATEMENT USE ONLY)
Amount (Lbs/Yr): 85.288499999999999
Status: Expired

Year: 2016
DECID: 2600500556
Facility Name: FORDHAM UNIVERSITY
CAS #: 000056553
Contaminant: BENZO(A)ANTHRACENE
Amount (Lbs/Yr): 2.9700000000000003E-7
Status: Expired

Year: 2016
DECID: 2600500556
Facility Name: FORDHAM UNIVERSITY
CAS #: 0NY210000
Contaminant: OXIDES OF NITROGEN
Amount (Lbs/Yr): 196
Status: Expired

Year: 2016
DECID: 2600500556
Facility Name: FORDHAM UNIVERSITY
CAS #: 0NY210000
Contaminant: OXIDES OF NITROGEN
Amount (Lbs/Yr): 3400
Status: Expired

Year: 2016
DECID: 2600500556
Facility Name: FORDHAM UNIVERSITY
CAS #: 007664417
Contaminant: AMMONIA
Amount (Lbs/Yr): 7.5984299999999996
Status: Expired

Year: 2016
DECID: 2600500556

Map ID
Direction
Distance
Elevation

MAP FINDINGS

Site

Database(s)

EDR ID Number
EPA ID Number

FORDHAM UNIVERSITY (Continued)

S102671806

Facility Name: FORDHAM UNIVERSITY
CAS #: 000205992
Contaminant: BENZO[B]FLUORANTHENE
Amount (Lbs/Yr): 3.5244000000000001E-6
Status: Expired

Year: 2016
DECID: 2600500556
Facility Name: FORDHAM UNIVERSITY
CAS #: 000206440
Contaminant: FLUORANTHENE
Amount (Lbs/Yr): 2.5422000000000002E-5
Status: Expired

Year: 2016
DECID: 2600500556
Facility Name: FORDHAM UNIVERSITY
CAS #: 000109660
Contaminant: PENTANE
Amount (Lbs/Yr): 16.944199999999999
Status: Expired

Year: 2016
DECID: 2600500556
Facility Name: FORDHAM UNIVERSITY
CAS #: 000110543
Contaminant: HEXANE
Amount (Lbs/Yr): 27.912600000000001
Status: Expired

Year: 2016
DECID: 2600500556
Facility Name: FORDHAM UNIVERSITY
CAS #: 000120127
Contaminant: ANTHRACENE
Amount (Lbs/Yr): 0.000000396
Status: Expired

Year: 2016
DECID: 2600500556
Facility Name: FORDHAM UNIVERSITY
CAS #: 000129000
Contaminant: PYRENE
Amount (Lbs/Yr): 3.2585000000000001E-5
Status: Expired

Year: 2016
DECID: 2600500556
Facility Name: FORDHAM UNIVERSITY
CAS #: 000124389
Contaminant: CARBON DIOXIDE
Amount (Lbs/Yr): 1016880
Status: Expired

Year: 2016
DECID: 2600500556
Facility Name: FORDHAM UNIVERSITY

Map ID
Direction
Distance
Elevation

MAP FINDINGS

Site

Database(s)

EDR ID Number
EPA ID Number

FORDHAM UNIVERSITY (Continued)

S102671806

CAS #: 000053703
Contaminant: DIBENZ[A,H]ANTHRACENE
Amount (Lbs/Yr): 2.3495999999999999E-6
Status: Expired

Year: 2016
DECID: 2600500556
Facility Name: FORDHAM UNIVERSITY
CAS #: 000071432
Contaminant: BENZENE
Amount (Lbs/Yr): 0.21711269999999999
Status: Expired

Year: 2016
DECID: 2600500556
Facility Name: FORDHAM UNIVERSITY
CAS #: 000083329
Contaminant: ACENAPHTHENE
Amount (Lbs/Yr): 3.5244000000000001E-6
Status: Expired

Year: 2016
DECID: 2600500556
Facility Name: FORDHAM UNIVERSITY
CAS #: 000085018
Contaminant: PHENANTHRENE
Amount (Lbs/Yr): 0.000144058
Status: Expired

Year: 2016
DECID: 2600500556
Facility Name: FORDHAM UNIVERSITY
CAS #: 000050000
Contaminant: FORMALDEHYDE
Amount (Lbs/Yr): 1.163025
Status: Expired

Year: 2016
DECID: 2600500556
Facility Name: FORDHAM UNIVERSITY
CAS #: 000218019
Contaminant: CHRYSENE
Amount (Lbs/Yr): 0.000013104
Status: Expired

Year: 2016
DECID: 2600500556
Facility Name: FORDHAM UNIVERSITY
CAS #: 000630080
Contaminant: CARBON MONOXIDE
Amount (Lbs/Yr): 1302.588
Status: Expired

Year: 2016
DECID: 2600500556
Facility Name: FORDHAM UNIVERSITY
CAS #: 000630080

Map ID
Direction
Distance
Elevation

MAP FINDINGS

Site

Database(s)

EDR ID Number
EPA ID Number

FORDHAM UNIVERSITY (Continued)

S102671806

Contaminant: CARBON MONOXIDE
Amount (Lbs/Yr): 850
Status: Expired

Year: 2016
DECID: 2600500556
Facility Name: FORDHAM UNIVERSITY
CAS #: 000205992
Contaminant: BENZO[B]FLUORANTHENE
Amount (Lbs/Yr): 1.173060000000001E-5
Status: Expired

Year: 2016
DECID: 2600500556
Facility Name: FORDHAM UNIVERSITY
CAS #: 000109660
Contaminant: PENTANE
Amount (Lbs/Yr): 5.0907999999999998
Status: Expired

Year: 2016
DECID: 2600500556
Facility Name: FORDHAM UNIVERSITY
CAS #: 000120127
Contaminant: ANTHRACENE
Amount (Lbs/Yr): 4.6991999999999998E-6
Status: Expired

Year: 2016
DECID: 2600500556
Facility Name: FORDHAM UNIVERSITY
CAS #: 000091203
Contaminant: NAPHTHALENE
Amount (Lbs/Yr): 0.00516914
Status: Expired

Year: 2016
DECID: 2600500556
Facility Name: FORDHAM UNIVERSITY
CAS #: 000108883
Contaminant: TOLUENE
Amount (Lbs/Yr): 0.0288116
Status: Expired

Year: 2016
DECID: 2600500556
Facility Name: FORDHAM UNIVERSITY
CAS #: 000108883
Contaminant: TOLUENE
Amount (Lbs/Yr): 5.272380000000001E-2
Status: Expired

Year: 2016
DECID: 2600500556
Facility Name: FORDHAM UNIVERSITY
CAS #: 000129000
Contaminant: PYRENE

Map ID
Direction
Distance
Elevation

MAP FINDINGS

Site

Database(s)

EDR ID Number
EPA ID Number

FORDHAM UNIVERSITY (Continued)

S102671806

Amount (Lbs/Yr): 8.2500000000000004E-7
Status: Expired

Year: 2016
DECID: 2600500556
Facility Name: FORDHAM UNIVERSITY
CAS #: 000106978
Contaminant: BUTANE
Amount (Lbs/Yr): 32.564700000000002
Status: Expired

Year: 2016
DECID: 2600500556
Facility Name: FORDHAM UNIVERSITY
CAS #: 000106978
Contaminant: BUTANE
Amount (Lbs/Yr): 13.685700000000001
Status: Expired

Year: 2016
DECID: 2600500556
Facility Name: FORDHAM UNIVERSITY
CAS #: 007782492
Contaminant: SELENIUM
Amount (Lbs/Yr): 5.1510000000000002E-3
Status: Expired

Year: 2016
DECID: 2600500556
Facility Name: FORDHAM UNIVERSITY
CAS #: 010024972
Contaminant: NITROUS OXIDE
Amount (Lbs/Yr): 4.3075999999999999
Status: Expired

Year: 2016
DECID: 2600500556
Facility Name: FORDHAM UNIVERSITY
CAS #: 0NY210000
Contaminant: OXIDES OF NITROGEN
Amount (Lbs/Yr): 369
Status: Expired

Year: 2016
DECID: 2600500556
Facility Name: FORDHAM UNIVERSITY
CAS #: 007446119
Contaminant: SULFUR TRIOXIDE
Amount (Lbs/Yr): 31.571729999999999
Status: Expired

Year: 2016
DECID: 2600500556
Facility Name: FORDHAM UNIVERSITY
CAS #: 007440484
Contaminant: COBALT
Amount (Lbs/Yr): 1.6447200000000001E-4

Map ID
Direction
Distance
Elevation

MAP FINDINGS

Site

Database(s)

EDR ID Number
EPA ID Number

FORDHAM UNIVERSITY (Continued)

S102671806

Status:	Expired
Year:	2016
DECID:	2600500556
Facility Name:	FORDHAM UNIVERSITY
CAS #:	007440666
Contaminant:	ZINC
Amount (Lbs/Yr):	2.9982229999999999
Status:	Expired
Year:	2016
DECID:	2600500556
Facility Name:	FORDHAM UNIVERSITY
CAS #:	007446095
Contaminant:	SULFUR DIOXIDE
Amount (Lbs/Yr):	52
Status:	Expired
Year:	2016
DECID:	2600500556
Facility Name:	FORDHAM UNIVERSITY
CAS #:	007440382
Contaminant:	ARSENIC
Amount (Lbs/Yr):	2.4989999999999999E-3
Status:	Expired
Year:	2016
DECID:	2600500556
Facility Name:	FORDHAM UNIVERSITY
CAS #:	007440393
Contaminant:	BARIUM
Amount (Lbs/Yr):	8.6151999999999999E-3
Status:	Expired
Year:	2016
DECID:	2600500556
Facility Name:	FORDHAM UNIVERSITY
CAS #:	007440393
Contaminant:	BARIUM
Amount (Lbs/Yr):	0.4549028
Status:	Expired
Year:	2016
DECID:	2600500556
Facility Name:	FORDHAM UNIVERSITY
CAS #:	007440473
Contaminant:	CHROMIUM
Amount (Lbs/Yr):	0.000231
Status:	Expired
Year:	2016
DECID:	2600500556
Facility Name:	FORDHAM UNIVERSITY
CAS #:	007439965
Contaminant:	MANGANESE
Amount (Lbs/Yr):	3.9287059999999999E-2
Status:	Expired

Map ID
Direction
Distance
Elevation

MAP FINDINGS

Site

Database(s)

EDR ID Number
EPA ID Number

FORDHAM UNIVERSITY (Continued)

S102671806

Year: 2016
DECID: 2600500556
Facility Name: FORDHAM UNIVERSITY
CAS #: 007440020
Contaminant: NICKEL METAL AND INSOLUBLE COMPOUNDS
Amount (Lbs/Yr): 3.2564700000000002E-2
Status: Expired

Year: 2016
DECID: 2600500556
Facility Name: FORDHAM UNIVERSITY
CAS #: 007439921
Contaminant: LEAD
Amount (Lbs/Yr): 0.0000825
Status: Expired

Year: 2016
DECID: 2600500556
Facility Name: FORDHAM UNIVERSITY
CAS #: 000050328
Contaminant: BENZO(A)PYRENE
Amount (Lbs/Yr): 0.0000186084
Status: Expired

Year: 2016
DECID: 2600500556
Facility Name: FORDHAM UNIVERSITY
CAS #: 000050328
Contaminant: BENZO(A)PYRENE
Amount (Lbs/Yr): 0.000000198
Status: Expired

Year: 2016
DECID: 2600500556
Facility Name: FORDHAM UNIVERSITY
CAS #: 000091576
Contaminant: 2-METHYL NAPHTHALENE
Amount (Lbs/Yr): 2.0337600000000001E-4
Status: Expired

Year: 2016
DECID: 2600500556
Facility Name: FORDHAM UNIVERSITY
CAS #: 025321226
Contaminant: DICHLOROBENZENE
Amount (Lbs/Yr): 7.8203999999999999E-3
Status: Expired

Year: 2016
DECID: 2600500556
Facility Name: FORDHAM UNIVERSITY
CAS #: 000050000
Contaminant: FORMALDEHYDE
Amount (Lbs/Yr): 1.2375000000000001E-2
Status: Expired

Year: 2016

Map ID
Direction
Distance
Elevation

MAP FINDINGS

Site

Database(s)

EDR ID Number
EPA ID Number

FORDHAM UNIVERSITY (Continued)

S102671806

DECID: 2600500556
Facility Name: FORDHAM UNIVERSITY
CAS #: 000191242
Contaminant: BENZO[G,H,I]PERYLENE
Amount (Lbs/Yr): 2.3495999999999999E-6
Status: Expired

Year: 2016
DECID: 2600500556
Facility Name: FORDHAM UNIVERSITY
CAS #: 000191242
Contaminant: BENZO[G,H,I]PERYLENE
Amount (Lbs/Yr): 1.2406440000000001E-4
Status: Expired

Year: 2016
DECID: 2600500556
Facility Name: FORDHAM UNIVERSITY
CAS #: 0NY998100
Contaminant: UNSPECIATED VOC (EMISSION STATEMENT USE ONLY)
Amount (Lbs/Yr): 46.606999999999999
Status: Expired

Year: 2016
DECID: 2600500556
Facility Name: FORDHAM UNIVERSITY
CAS #: 0NY998100
Contaminant: UNSPECIATED VOC (EMISSION STATEMENT USE ONLY)
Amount (Lbs/Yr): 0.9074999999999997
Status: Expired

Year: 2016
DECID: 2600500556
Facility Name: FORDHAM UNIVERSITY
CAS #: 0NY998100
Contaminant: UNSPECIATED VOC (EMISSION STATEMENT USE ONLY)
Amount (Lbs/Yr): 0.20000000000000001
Status: Expired

Year: 2016
DECID: 2600500556
Facility Name: FORDHAM UNIVERSITY
CAS #: 0NY998100
Contaminant: UNSPECIATED VOC (EMISSION STATEMENT USE ONLY)
Amount (Lbs/Yr): 568.628500000000003
Status: Expired

Year: 2016
DECID: 2600500556
Facility Name: FORDHAM UNIVERSITY
CAS #: 0NY075025
Contaminant: PM 2.5
Amount (Lbs/Yr): 14.880800000000001
Status: Expired

Year: 2016
DECID: 2600500556

Map ID
Direction
Distance
Elevation

MAP FINDINGS

Site

Database(s)

EDR ID Number
EPA ID Number

FORDHAM UNIVERSITY (Continued)

S102671806

Facility Name: FORDHAM UNIVERSITY
CAS #: 0NY075025
Contaminant: PM 2.5
Amount (Lbs/Yr): 2.2000000000000002
Status: Expired

Year: 2016
DECID: 2600500556
Facility Name: FORDHAM UNIVERSITY
CAS #: 000056553
Contaminant: BENZO(A)ANTHRACENE
Amount (Lbs/Yr): 0.0000152532
Status: Expired

Year: 2016
DECID: 2600500556
Facility Name: FORDHAM UNIVERSITY
CAS #: 000218019
Contaminant: CHRYSENE
Amount (Lbs/Yr): 0.0001860966
Status: Expired

Year: 2016
DECID: 2600500556
Facility Name: FORDHAM UNIVERSITY
CAS #: 000630080
Contaminant: CARBON MONOXIDE
Amount (Lbs/Yr): 27.734999999999999
Status: Expired

Year: 2016
DECID: 2600500556
Facility Name: FORDHAM UNIVERSITY
CAS #: 000630080
Contaminant: CARBON MONOXIDE
Amount (Lbs/Yr): 547.428
Status: Expired

Year: 2016
DECID: 2600500556
Facility Name: FORDHAM UNIVERSITY
CAS #: 000205992
Contaminant: BENZO[B]FLUORANTHENE
Amount (Lbs/Yr): 0.0001860966
Status: Expired

Year: 2016
DECID: 2600500556
Facility Name: FORDHAM UNIVERSITY
CAS #: 000207089
Contaminant: BENZO[K]FLUORANTHENE
Amount (Lbs/Yr): 2.7912600000000001E-5
Status: Expired

Permit Type: ATV
Permit Status: Expired

Map ID
Direction
Distance
Elevation

MAP FINDINGS

Site

Database(s)

EDR ID Number
EPA ID Number

FORDHAM UNIVERSITY (Continued)

S102671806

Issue Date: 12/09/2002
Expiration Date: 12/08/2007
County Fips: Not reported
DEC Id: 2600500556
Emission Unit Id: Not reported
Process Id: Not reported
Contaminant Name/cas: Not reported
Epa Control Code: Not reported
Contol Eff: Not reported
Emissions: Not reported
Unit: Not reported
Auth Type Code: 7
Latitude: 40.861791238
Longitude: 73.885933559

Detail:

Year: 2016
DECID: 2600500556
Facility Name: FORDHAM UNIVERSITY
CAS #: 0NY075025
Contaminant: PM 2.5
Amount (Lbs/Yr): 785.74120000000005
Status: Expired

Year: 2016
DECID: 2600500556
Facility Name: FORDHAM UNIVERSITY
CAS #: 000206440
Contaminant: FLUORANTHENE
Amount (Lbs/Yr): 1.4305200000000001E-4
Status: Expired

Year: 2016
DECID: 2600500556
Facility Name: FORDHAM UNIVERSITY
CAS #: 000206440
Contaminant: FLUORANTHENE
Amount (Lbs/Yr): 3.1016099999999999E-4
Status: Expired

Year: 2016
DECID: 2600500556
Facility Name: FORDHAM UNIVERSITY
CAS #: 000206440
Contaminant: FLUORANTHENE
Amount (Lbs/Yr): 0.000019551
Status: Expired

Year: 2016
DECID: 2600500556
Facility Name: FORDHAM UNIVERSITY
CAS #: 000207089
Contaminant: BENZO[K]FLUORANTHENE
Amount (Lbs/Yr): 3.5244000000000001E-6
Status: Expired

Year: 2016
DECID: 2600500556

Map ID
Direction
Distance
Elevation

MAP FINDINGS

Site

Database(s)

EDR ID Number
EPA ID Number

FORDHAM UNIVERSITY (Continued)

S102671806

Facility Name: FORDHAM UNIVERSITY
CAS #: 000218019
Contaminant: CHRYSENE
Amount (Lbs/Yr): 2.9700000000000003E-7
Status: Expired

Year: 2016
DECID: 2600500556
Facility Name: FORDHAM UNIVERSITY
CAS #: 000110543
Contaminant: HEXANE
Amount (Lbs/Yr): 0.2969999999999999
Status: Expired

Year: 2016
DECID: 2600500556
Facility Name: FORDHAM UNIVERSITY
CAS #: 000120127
Contaminant: ANTHRACENE
Amount (Lbs/Yr): 3.7216799999999999E-5
Status: Expired

Year: 2016
DECID: 2600500556
Facility Name: FORDHAM UNIVERSITY
CAS #: 000120127
Contaminant: ANTHRACENE
Amount (Lbs/Yr): 2.4812880000000002E-4
Status: Expired

Year: 2016
DECID: 2600500556
Facility Name: FORDHAM UNIVERSITY
CAS #: 000091203
Contaminant: NAPHTHALENE
Amount (Lbs/Yr): 3.9753699999999998E-3
Status: Expired

Year: 2016
DECID: 2600500556
Facility Name: FORDHAM UNIVERSITY
CAS #: 000108883
Contaminant: TOLUENE
Amount (Lbs/Yr): 5.6099999999999998E-4
Status: Expired

Year: 2016
DECID: 2600500556
Facility Name: FORDHAM UNIVERSITY
CAS #: 000108883
Contaminant: TOLUENE
Amount (Lbs/Yr): 2.2157799999999998E-2
Status: Expired

Year: 2016
DECID: 2600500556
Facility Name: FORDHAM UNIVERSITY

Map ID
Direction
Distance
Elevation

MAP FINDINGS

Site

Database(s)

EDR ID Number
EPA ID Number

FORDHAM UNIVERSITY (Continued)

S102671806

CAS #: 000124389
Contaminant: CARBON DIOXIDE
Amount (Lbs/Yr): 12406440
Status: Expired

Year: 2016
DECID: 2600500556
Facility Name: FORDHAM UNIVERSITY
CAS #: 007440484
Contaminant: COBALT
Amount (Lbs/Yr): 1.3859999999999999E-5
Status: Expired

Year: 2016
DECID: 2600500556
Facility Name: FORDHAM UNIVERSITY
CAS #: 007440484
Contaminant: COBALT
Amount (Lbs/Yr): 5.4742799999999998E-4
Status: Expired

Year: 2016
DECID: 2600500556
Facility Name: FORDHAM UNIVERSITY
CAS #: 007440508
Contaminant: COPPER
Amount (Lbs/Yr): 1.6643000000000001E-3
Status: Expired

Year: 2016
DECID: 2600500556
Facility Name: FORDHAM UNIVERSITY
CAS #: 007440666
Contaminant: ZINC
Amount (Lbs/Yr): 5.6781999999999999E-2
Status: Expired

Year: 2016
DECID: 2600500556
Facility Name: FORDHAM UNIVERSITY
CAS #: 007440417
Contaminant: BERYLLIUM
Amount (Lbs/Yr): 7.8203999999999999E-5
Status: Expired

Year: 2016
DECID: 2600500556
Facility Name: FORDHAM UNIVERSITY
CAS #: 007440439
Contaminant: CADMIUM
Amount (Lbs/Yr): 1.8149999999999999E-4
Status: Expired

Year: 2016
DECID: 2600500556
Facility Name: FORDHAM UNIVERSITY
CAS #: 007440439

Map ID
Direction
Distance
Elevation

MAP FINDINGS

Site

Database(s)

EDR ID Number
EPA ID Number

FORDHAM UNIVERSITY (Continued)

S102671806

Contaminant: CADMIUM
Amount (Lbs/Yr): 7.168700000000001E-3
Status: Expired

Year: 2016
DECID: 2600500556
Facility Name: FORDHAM UNIVERSITY
CAS #: 007439976
Contaminant: MERCURY
Amount (Lbs/Yr): 5.090799999999997E-4
Status: Expired

Year: 2016
DECID: 2600500556
Facility Name: FORDHAM UNIVERSITY
CAS #: 007439987
Contaminant: MOLYBDENUM
Amount (Lbs/Yr): 1.814999999999999E-4
Status: Expired

Year: 2016
DECID: 2600500556
Facility Name: FORDHAM UNIVERSITY
CAS #: 007440020
Contaminant: NICKEL METAL AND INSOLUBLE COMPOUNDS
Amount (Lbs/Yr): 4.111799999999997E-3
Status: Expired

Year: 2016
DECID: 2600500556
Facility Name: FORDHAM UNIVERSITY
CAS #: 007439921
Contaminant: LEAD
Amount (Lbs/Yr): 0.2142
Status: Expired

Year: 2016
DECID: 2600500556
Facility Name: FORDHAM UNIVERSITY
CAS #: 000630080
Contaminant: CARBON MONOXIDE
Amount (Lbs/Yr): 711.81600000000003
Status: Expired

Year: 2016
DECID: 2600500556
Facility Name: FORDHAM UNIVERSITY
CAS #: 000630080
Contaminant: CARBON MONOXIDE
Amount (Lbs/Yr): 92.314999999999998
Status: Expired

Year: 2016
DECID: 2600500556
Facility Name: FORDHAM UNIVERSITY
CAS #: 000091576
Contaminant: 2-METHYL NAPHTHALENE

Map ID
Direction
Distance
Elevation

MAP FINDINGS

Site

Database(s)

EDR ID Number
EPA ID Number

FORDHAM UNIVERSITY (Continued)

S102671806

Amount (Lbs/Yr): 2.4812879999999999E-3
Status: Expired

Year: 2016
DECID: 2600500556
Facility Name: FORDHAM UNIVERSITY
CAS #: 000193395
Contaminant: INDENO[1,2,3-CD]PYRENE
Amount (Lbs/Yr): 0.0000152532
Status: Expired

Year: 2016
DECID: 2600500556
Facility Name: FORDHAM UNIVERSITY
CAS #: 000193395
Contaminant: INDENO[1,2,3-CD]PYRENE
Amount (Lbs/Yr): 0.0001860966
Status: Expired

Year: 2016
DECID: 2600500556
Facility Name: FORDHAM UNIVERSITY
CAS #: 000056495
Contaminant: 3-METHYLCHOLANTHRENE
Amount (Lbs/Yr): 2.7912600000000001E-5
Status: Expired

Year: 2016
DECID: 2600500556
Facility Name: FORDHAM UNIVERSITY
CAS #: 000056495
Contaminant: 3-METHYLCHOLANTHRENE
Amount (Lbs/Yr): 1.1730600000000001E-5
Status: Expired

Year: 2016
DECID: 2600500556
Facility Name: FORDHAM UNIVERSITY
CAS #: 0NY998100
Contaminant: UNSPECIATED VOC (EMISSION STATEMENT USE ONLY)
Amount (Lbs/Yr): 10.769
Status: Expired

Year: 2016
DECID: 2600500556
Facility Name: FORDHAM UNIVERSITY
CAS #: 0NY998100
Contaminant: UNSPECIATED VOC (EMISSION STATEMENT USE ONLY)
Amount (Lbs/Yr): 34
Status: Expired

Year: 2016
DECID: 2600500556
Facility Name: FORDHAM UNIVERSITY
CAS #: 000086737
Contaminant: FLUORENE
Amount (Lbs/Yr): 1.8247600000000001E-5

Map ID
Direction
Distance
Elevation

MAP FINDINGS

Site

Database(s)

EDR ID Number
EPA ID Number

FORDHAM UNIVERSITY (Continued)

S102671806

Status:	Expired
Year:	2016
DECID:	2600500556
Facility Name:	FORDHAM UNIVERSITY
CAS #:	0NY075105
Contaminant:	UNSPECIATED PM-10 (EMISSION STATEMENT USE ONLY)
Amount (Lbs/Yr):	27.184889999999999
Status:	Expired
Year:	2016
DECID:	2600500556
Facility Name:	FORDHAM UNIVERSITY
CAS #:	0NY210000
Contaminant:	OXIDES OF NITROGEN
Amount (Lbs/Yr):	15.5
Status:	Expired
Year:	2016
DECID:	2600500556
Facility Name:	FORDHAM UNIVERSITY
CAS #:	000056553
Contaminant:	BENZO(A)ANTHRACENE
Amount (Lbs/Yr):	2.7912600000000001E-5
Status:	Expired
Year:	2016
DECID:	2600500556
Facility Name:	FORDHAM UNIVERSITY
CAS #:	000056553
Contaminant:	BENZO(A)ANTHRACENE
Amount (Lbs/Yr):	3.5244000000000001E-6
Status:	Expired
Year:	2016
DECID:	2600500556
Facility Name:	FORDHAM UNIVERSITY
CAS #:	000086737
Contaminant:	FLUORENE
Amount (Lbs/Yr):	4.6199999999999998E-7
Status:	Expired
Year:	2016
DECID:	2600500556
Facility Name:	FORDHAM UNIVERSITY
CAS #:	007664417
Contaminant:	AMMONIA
Amount (Lbs/Yr):	136
Status:	Expired
Year:	2016
DECID:	2600500556
Facility Name:	FORDHAM UNIVERSITY
CAS #:	007782492
Contaminant:	SELENIUM
Amount (Lbs/Yr):	0.000156408
Status:	Expired

Map ID
Direction
Distance
Elevation

MAP FINDINGS

Site

Database(s)

EDR ID Number
EPA ID Number

FORDHAM UNIVERSITY (Continued)

S102671806

Year: 2016
DECID: 2600500556
Facility Name: FORDHAM UNIVERSITY
CAS #: 007446095
Contaminant: SULFUR DIOXIDE
Amount (Lbs/Yr): 3.9102000000000001
Status: Expired

Year: 2016
DECID: 2600500556
Facility Name: FORDHAM UNIVERSITY
CAS #: 010024972
Contaminant: NITROUS OXIDE
Amount (Lbs/Yr): 0.36299999999999999
Status: Expired

Year: 2016
DECID: 2600500556
Facility Name: FORDHAM UNIVERSITY
CAS #: 007446119
Contaminant: SULFUR TRIOXIDE
Amount (Lbs/Yr): 3.32819999999999998
Status: Expired

Year: 2016
DECID: 2600500556
Facility Name: FORDHAM UNIVERSITY
CAS #: 007664417
Contaminant: AMMONIA
Amount (Lbs/Yr): 330.838399999999998
Status: Expired

Year: 2016
DECID: 2600500556
Facility Name: FORDHAM UNIVERSITY
CAS #: 007440666
Contaminant: ZINC
Amount (Lbs/Yr): 1.7680000000000001E-2
Status: Expired

Year: 2016
DECID: 2600500556
Facility Name: FORDHAM UNIVERSITY
CAS #: 000100414
Contaminant: ETHYLBENZENE
Amount (Lbs/Yr): 3.3524399999999999E-3
Status: Expired

Year: 2016
DECID: 2600500556
Facility Name: FORDHAM UNIVERSITY
CAS #: 000124389
Contaminant: CARBON DIOXIDE
Amount (Lbs/Yr): 234960
Status: Expired

Year: 2016

Map ID
Direction
Distance
Elevation

MAP FINDINGS

Site

Database(s)

EDR ID Number
EPA ID Number

FORDHAM UNIVERSITY (Continued)

S102671806

DECID: 2600500556
Facility Name: FORDHAM UNIVERSITY
CAS #: 000074986
Contaminant: PROPANE
Amount (Lbs/Yr): 24.811199999999999
Status: Expired

Year: 2016
DECID: 2600500556
Facility Name: FORDHAM UNIVERSITY
CAS #: 000053703
Contaminant: DIBENZ[A,H]ANTHRACENE
Amount (Lbs/Yr): 0.0000186084
Status: Expired

Year: 2016
DECID: 2600500556
Facility Name: FORDHAM UNIVERSITY
CAS #: 000074828
Contaminant: METHANE
Amount (Lbs/Yr): 19.490200000000002
Status: Expired

Year: 2016
DECID: 2600500556
Facility Name: FORDHAM UNIVERSITY
CAS #: 000085018
Contaminant: PHENANTHRENE
Amount (Lbs/Yr): 0.000110789
Status: Expired

Year: 2016
DECID: 2600500556
Facility Name: FORDHAM UNIVERSITY
CAS #: 000050328
Contaminant: BENZO(A)PYRENE
Amount (Lbs/Yr): 7.8204000000000005E-6
Status: Expired

Year: 2016
DECID: 2600500556
Facility Name: FORDHAM UNIVERSITY
CAS #: 000057976
Contaminant: 7,12-DIMETHYLBENZ[A]ANTHRACENE
Amount (Lbs/Yr): 3.1328000000000002E-5
Status: Expired

Year: 2016
DECID: 2600500556
Facility Name: FORDHAM UNIVERSITY
CAS #: 000057976
Contaminant: 7,12-DIMETHYLBENZ[A]ANTHRACENE
Amount (Lbs/Yr): 1.6541920000000001E-3
Status: Expired

Year: 2016
DECID: 2600500556

Map ID
Direction
Distance
Elevation

MAP FINDINGS

Site

Database(s)

EDR ID Number
EPA ID Number

FORDHAM UNIVERSITY (Continued)

S102671806

Facility Name: FORDHAM UNIVERSITY
CAS #: 000091576
Contaminant: 2-METHYL NAPHTHALENE
Amount (Lbs/Yr): 3.7216799999999998E-4
Status: Expired

Year: 2016
DECID: 2600500556
Facility Name: FORDHAM UNIVERSITY
CAS #: 007439965
Contaminant: MANGANESE
Amount (Lbs/Yr): 2.4764600000000002E-3
Status: Expired

Year: 2016
DECID: 2600500556
Facility Name: FORDHAM UNIVERSITY
CAS #: 007439976
Contaminant: MERCURY
Amount (Lbs/Yr): 0.00220324
Status: Expired

Year: 2016
DECID: 2600500556
Facility Name: FORDHAM UNIVERSITY
CAS #: 007440020
Contaminant: NICKEL METAL AND INSOLUBLE COMPOUNDS
Amount (Lbs/Yr): 0.21711269999999999
Status: Expired

Year: 2016
DECID: 2600500556
Facility Name: FORDHAM UNIVERSITY
CAS #: 000630080
Contaminant: CARBON MONOXIDE
Amount (Lbs/Yr): 6.5999999999999996
Status: Expired

Year: 2016
DECID: 2600500556
Facility Name: FORDHAM UNIVERSITY
CAS #: 000630080
Contaminant: CARBON MONOXIDE
Amount (Lbs/Yr): 5.5
Status: Expired

Year: 2016
DECID: 2600500556
Facility Name: FORDHAM UNIVERSITY
CAS #: 000205992
Contaminant: BENZO[B]FLUORANTHENE
Amount (Lbs/Yr): 2.9700000000000003E-7
Status: Expired

Year: 2016
DECID: 2600500556
Facility Name: FORDHAM UNIVERSITY

Map ID
Direction
Distance
Elevation

MAP FINDINGS

Site

Database(s)

EDR ID Number
EPA ID Number

FORDHAM UNIVERSITY (Continued)

S102671806

CAS #: 000206440
Contaminant: FLUORANTHENE
Amount (Lbs/Yr): 4.652099999999997E-5
Status: Expired

Year: 2016
DECID: 2600500556
Facility Name: FORDHAM UNIVERSITY
CAS #: 000108883
Contaminant: TOLUENE
Amount (Lbs/Yr): 0.35151579999999999
Status: Expired

Year: 2016
DECID: 2600500556
Facility Name: FORDHAM UNIVERSITY
CAS #: 000110543
Contaminant: HEXANE
Amount (Lbs/Yr): 15.2532
Status: Expired

Year: 2016
DECID: 2600500556
Facility Name: FORDHAM UNIVERSITY
CAS #: 000110543
Contaminant: HEXANE
Amount (Lbs/Yr): 186.0966
Status: Expired

Year: 2016
DECID: 2600500556
Facility Name: FORDHAM UNIVERSITY
CAS #: 000120127
Contaminant: ANTHRACENE
Amount (Lbs/Yr): 1.5640800000000001E-5
Status: Expired

Year: 2016
DECID: 2600500556
Facility Name: FORDHAM UNIVERSITY
CAS #: 000129000
Contaminant: PYRENE
Amount (Lbs/Yr): 9.7899999999999994E-6
Status: Expired

Year: 2016
DECID: 2600500556
Facility Name: FORDHAM UNIVERSITY
CAS #: 0NY210000
Contaminant: OXIDES OF NITROGEN
Amount (Lbs/Yr): 847.39999999999998
Status: Expired

Year: 2016
DECID: 2600500556
Facility Name: FORDHAM UNIVERSITY
CAS #: 0NY210000

Map ID
Direction
Distance
Elevation

MAP FINDINGS

Site

Database(s)

EDR ID Number
EPA ID Number

FORDHAM UNIVERSITY (Continued)

S102671806

Contaminant:	OXIDES OF NITROGEN
Amount (Lbs/Yr):	2.2000000000000002
Status:	Expired
Year:	2016
DECID:	2600500556
Facility Name:	FORDHAM UNIVERSITY
CAS #:	007664417
Contaminant:	AMMONIA
Amount (Lbs/Yr):	20.854399999999998
Status:	Expired
Year:	2016
DECID:	2600500556
Facility Name:	FORDHAM UNIVERSITY
CAS #:	007446119
Contaminant:	SULFUR TRIOXIDE
Amount (Lbs/Yr):	68
Status:	Expired
Year:	2016
DECID:	2600500556
Facility Name:	FORDHAM UNIVERSITY
CAS #:	007664417
Contaminant:	AMMONIA
Amount (Lbs/Yr):	4.1522600000000001
Status:	Expired
Year:	2016
DECID:	2600500556
Facility Name:	FORDHAM UNIVERSITY
CAS #:	007664417
Contaminant:	AMMONIA
Amount (Lbs/Yr):	6.2656000000000001
Status:	Expired
Year:	2016
DECID:	2600500556
Facility Name:	FORDHAM UNIVERSITY
CAS #:	007440622
Contaminant:	VANADIUM
Amount (Lbs/Yr):	3.566609999999999E-2
Status:	Expired
Year:	2016
DECID:	2600500556
Facility Name:	FORDHAM UNIVERSITY
CAS #:	007440622
Contaminant:	VANADIUM
Amount (Lbs/Yr):	0.2377901
Status:	Expired
Year:	2016
DECID:	2600500556
Facility Name:	FORDHAM UNIVERSITY
CAS #:	007440382
Contaminant:	ARSENIC

Map ID
Direction
Distance
Elevation

MAP FINDINGS

Site

Database(s)

EDR ID Number
EPA ID Number

FORDHAM UNIVERSITY (Continued)

S102671806

Amount (Lbs/Yr): 3.1013999999999998E-3
Status: Expired

Year: 2016
DECID: 2600500556
Facility Name: FORDHAM UNIVERSITY
CAS #: 007440382
Contaminant: ARSENIC
Amount (Lbs/Yr): 3.3000000000000003E-5
Status: Expired

Year: 2016
DECID: 2600500556
Facility Name: FORDHAM UNIVERSITY
CAS #: 007440393
Contaminant: BARIUM
Amount (Lbs/Yr): 6.8230799999999994E-2
Status: Expired

Year: 2016
DECID: 2600500556
Facility Name: FORDHAM UNIVERSITY
CAS #: 007440393
Contaminant: BARIUM
Amount (Lbs/Yr): 7.2599999999999997E-4
Status: Expired

Year: 2016
DECID: 2600500556
Facility Name: FORDHAM UNIVERSITY
CAS #: 007440417
Contaminant: BERYLLIUM
Amount (Lbs/Yr): 1.8608399999999999E-4
Status: Expired

Year: 2016
DECID: 2600500556
Facility Name: FORDHAM UNIVERSITY
CAS #: 007440439
Contaminant: CADMIUM
Amount (Lbs/Yr): 9.3214000000000005E-3
Status: Expired

Year: 2016
DECID: 2600500556
Facility Name: FORDHAM UNIVERSITY
CAS #: 007440439
Contaminant: CADMIUM
Amount (Lbs/Yr): 1.7057699999999999E-2
Status: Expired

Year: 2016
DECID: 2600500556
Facility Name: FORDHAM UNIVERSITY
CAS #: 007440439
Contaminant: CADMIUM
Amount (Lbs/Yr): 0.0021538

Map ID
Direction
Distance
Elevation

MAP FINDINGS

Site

Database(s)

EDR ID Number
EPA ID Number

FORDHAM UNIVERSITY (Continued)

S102671806

Status:	Expired
Year:	2016
DECID:	2600500556
Facility Name:	FORDHAM UNIVERSITY
CAS #:	000071432
Contaminant:	BENZENE
Amount (Lbs/Yr):	3.4650000000000002E-4
Status:	Expired
Year:	2016
DECID:	2600500556
Facility Name:	FORDHAM UNIVERSITY
CAS #:	000071432
Contaminant:	BENZENE
Amount (Lbs/Yr):	0.14086799999999999
Status:	Expired
Year:	2016
DECID:	2600500556
Facility Name:	FORDHAM UNIVERSITY
CAS #:	000071432
Contaminant:	BENZENE
Amount (Lbs/Yr):	0.0136857
Status:	Expired
Year:	2016
DECID:	2600500556
Facility Name:	FORDHAM UNIVERSITY
CAS #:	000085018
Contaminant:	PHENANTHRENE
Amount (Lbs/Yr):	2.6361899999999998E-4
Status:	Expired
Year:	2016
DECID:	2600500556
Facility Name:	FORDHAM UNIVERSITY
CAS #:	000193395
Contaminant:	INDENO[1,2,3-CD]PYRENE
Amount (Lbs/Yr):	2.7912600000000001E-5
Status:	Expired
Year:	2016
DECID:	2600500556
Facility Name:	FORDHAM UNIVERSITY
CAS #:	025321226
Contaminant:	DICHLOROBENZENE
Amount (Lbs/Yr):	1.8608400000000001E-2
Status:	Expired
Year:	2016
DECID:	2600500556
Facility Name:	FORDHAM UNIVERSITY
CAS #:	025321226
Contaminant:	DICHLOROBENZENE
Amount (Lbs/Yr):	1.9799999999999999E-4
Status:	Expired

Map ID
Direction
Distance
Elevation

MAP FINDINGS

Site

Database(s)

EDR ID Number
EPA ID Number

FORDHAM UNIVERSITY (Continued)

S102671806

Year: 2016
DECID: 2600500556
Facility Name: FORDHAM UNIVERSITY
CAS #: 025321226
Contaminant: DICHLOOROBENZENE
Amount (Lbs/Yr): 2.3495999999999999E-3
Status: Expired

Year: 2016
DECID: 2600500556
Facility Name: FORDHAM UNIVERSITY
CAS #: 000191242
Contaminant: BENZO[G,H,I]PERYLENE
Amount (Lbs/Yr): 0.0000101688
Status: Expired

Year: 2016
DECID: 2600500556
Facility Name: FORDHAM UNIVERSITY
CAS #: 0NY998100
Contaminant: UNSPECIATED VOC (EMISSION STATEMENT USE ONLY)
Amount (Lbs/Yr): 3.6926000000000001
Status: Expired

Year: 2016
DECID: 2600500556
Facility Name: FORDHAM UNIVERSITY
CAS #: 000056553
Contaminant: BENZO(A)ANTHRACENE
Amount (Lbs/Yr): 0.0000016598
Status: Expired

Year: 2016
DECID: 2600500556
Facility Name: FORDHAM UNIVERSITY
CAS #: 000086737
Contaminant: FLUORENE
Amount (Lbs/Yr): 2.8948359999999998E-4
Status: Expired

Year: 2016
DECID: 2600500556
Facility Name: FORDHAM UNIVERSITY
CAS #: 0NY075025
Contaminant: PM 2.5
Amount (Lbs/Yr): 117.8532
Status: Expired

Year: 2016
DECID: 2600500556
Facility Name: FORDHAM UNIVERSITY
CAS #: 000205992
Contaminant: BENZO[B]FLUORANTHENE
Amount (Lbs/Yr): 0.0000152532
Status: Expired

Year: 2016

Map ID
Direction
Distance
Elevation

MAP FINDINGS

Site

Database(s)

EDR ID Number
EPA ID Number

FORDHAM UNIVERSITY (Continued)

S102671806

DECID: 2600500556
Facility Name: FORDHAM UNIVERSITY
CAS #: 000207089
Contaminant: BENZO[K]FLUORANTHENE
Amount (Lbs/Yr): 0.0001860966
Status: Expired

Year: 2016
DECID: 2600500556
Facility Name: FORDHAM UNIVERSITY
CAS #: 000193395
Contaminant: INDENO[1,2,3-CD]PYRENE
Amount (Lbs/Yr): 1.1730600000000001E-5
Status: Expired

Year: 2016
DECID: 2600500556
Facility Name: FORDHAM UNIVERSITY
CAS #: 000056495
Contaminant: 3-METHYLCHOLANTHRENE
Amount (Lbs/Yr): 0.0001860966
Status: Expired

Year: 2016
DECID: 2600500556
Facility Name: FORDHAM UNIVERSITY
CAS #: 0NY075025
Contaminant: PM 2.5
Amount (Lbs/Yr): 64.4024
Status: Expired

Year: 2016
DECID: 2600500556
Facility Name: FORDHAM UNIVERSITY
CAS #: 0NY075025
Contaminant: PM 2.5
Amount (Lbs/Yr): 1.254
Status: Expired

Year: 2016
DECID: 2600500556
Facility Name: FORDHAM UNIVERSITY
CAS #: 0NY210000
Contaminant: OXIDES OF NITROGEN
Amount (Lbs/Yr): 10338.700000000001
Status: Expired

Year: 2016
DECID: 2600500556
Facility Name: FORDHAM UNIVERSITY
CAS #: 007782492
Contaminant: SELENIUM
Amount (Lbs/Yr): 3.7216799999999998E-4
Status: Expired

Year: 2016
DECID: 2600500556

Map ID
Direction
Distance
Elevation

MAP FINDINGS

Site

Database(s)

EDR ID Number
EPA ID Number

FORDHAM UNIVERSITY (Continued)

S102671806

Facility Name: FORDHAM UNIVERSITY
CAS #: 010024972
Contaminant: NITROUS OXIDE
Amount (Lbs/Yr): 14.337400000000001
Status: Expired

Year: 2016
DECID: 2600500556
Facility Name: FORDHAM UNIVERSITY
CAS #: 007440508
Contaminant: COPPER
Amount (Lbs/Yr): 8.7878949999999997E-2
Status: Expired

Year: 2016
DECID: 2600500556
Facility Name: FORDHAM UNIVERSITY
CAS #: 007440622
Contaminant: VANADIUM
Amount (Lbs/Yr): 1.9490199999999999E-2
Status: Expired

Year: 2016
DECID: 2600500556
Facility Name: FORDHAM UNIVERSITY
CAS #: 007440622
Contaminant: VANADIUM
Amount (Lbs/Yr): 4.5034000000000003E-3
Status: Expired

Year: 2016
DECID: 2600500556
Facility Name: FORDHAM UNIVERSITY
CAS #: 007440622
Contaminant: VANADIUM
Amount (Lbs/Yr): 0.0149891
Status: Expired

Year: 2016
DECID: 2600500556
Facility Name: FORDHAM UNIVERSITY
CAS #: 007440666
Contaminant: ZINC
Amount (Lbs/Yr): 0.24574599999999999
Status: Expired

Year: 2016
DECID: 2600500556
Facility Name: FORDHAM UNIVERSITY
CAS #: 000124389
Contaminant: CARBON DIOXIDE
Amount (Lbs/Yr): 782040
Status: Expired

Year: 2016
DECID: 2600500556
Facility Name: FORDHAM UNIVERSITY

Map ID
Direction
Distance
Elevation

MAP FINDINGS

Site

Database(s)

EDR ID Number
EPA ID Number

FORDHAM UNIVERSITY (Continued)

S102671806

CAS #: 000129000
Contaminant: PYRENE
Amount (Lbs/Yr): 7.7534999999999995E-5
Status: Expired

Year: 2016
DECID: 2600500556
Facility Name: FORDHAM UNIVERSITY
CAS #: 000106978
Contaminant: BUTANE
Amount (Lbs/Yr): 217.11269999999999
Status: Expired

Year: 2016
DECID: 2600500556
Facility Name: FORDHAM UNIVERSITY
CAS #: 000074986
Contaminant: PROPANE
Amount (Lbs/Yr): 165.41919999999999
Status: Expired

Year: 2016
DECID: 2600500556
Facility Name: FORDHAM UNIVERSITY
CAS #: 000124389
Contaminant: CARBON DIOXIDE
Amount (Lbs/Yr): 20486700
Status: Expired

Year: 2016
DECID: 2600500556
Facility Name: FORDHAM UNIVERSITY
CAS #: 000074828
Contaminant: METHANE
Amount (Lbs/Yr): 0.3795
Status: Expired

Year: 2016
DECID: 2600500556
Facility Name: FORDHAM UNIVERSITY
CAS #: 000074828
Contaminant: METHANE
Amount (Lbs/Yr): 4.5034000000000001
Status: Expired

Year: 2016
DECID: 2600500556
Facility Name: FORDHAM UNIVERSITY
CAS #: 000074828
Contaminant: METHANE
Amount (Lbs/Yr): 237.7901
Status: Expired

Year: 2016
DECID: 2600500556
Facility Name: FORDHAM UNIVERSITY
CAS #: 000074828

Map ID
Direction
Distance
Elevation

MAP FINDINGS

Site

Database(s)

EDR ID Number
EPA ID Number

FORDHAM UNIVERSITY (Continued)

S102671806

Contaminant:	METHANE
Amount (Lbs/Yr):	0.960076000000000004
Status:	Expired
Year:	2016
DECID:	2600500556
Facility Name:	FORDHAM UNIVERSITY
CAS #:	000074828
Contaminant:	METHANE
Amount (Lbs/Yr):	14.9891000000000001
Status:	Expired
Year:	2016
DECID:	2600500556
Facility Name:	FORDHAM UNIVERSITY
CAS #:	000074986
Contaminant:	PROPANE
Amount (Lbs/Yr):	0.264000000000000001
Status:	Expired
Year:	2016
DECID:	2600500556
Facility Name:	FORDHAM UNIVERSITY
CAS #:	000071432
Contaminant:	BENZENE
Amount (Lbs/Yr):	1.7795399999999999E-2
Status:	Expired
Year:	2016
DECID:	2600500556
Facility Name:	FORDHAM UNIVERSITY
CAS #:	000083329
Contaminant:	ACENAPHTHENE
Amount (Lbs/Yr):	2.97000000000000003E-7
Status:	Expired
Year:	2016
DECID:	2600500556
Facility Name:	FORDHAM UNIVERSITY
CAS #:	000085018
Contaminant:	PHENANTHRENE
Amount (Lbs/Yr):	3.3285999999999999E-5
Status:	Expired
Year:	2016
DECID:	2600500556
Facility Name:	FORDHAM UNIVERSITY
CAS #:	000191242
Contaminant:	BENZO[G,H,I]PERYLENE
Amount (Lbs/Yr):	0.000000198
Status:	Expired
Year:	2016
DECID:	2600500556
Facility Name:	FORDHAM UNIVERSITY
CAS #:	000191242
Contaminant:	BENZO[G,H,I]PERYLENE

Map ID
Direction
Distance
Elevation

MAP FINDINGS

Site

Database(s)

EDR ID Number
EPA ID Number

FORDHAM UNIVERSITY (Continued)

S102671806

Amount (Lbs/Yr):	7.8204000000000005E-6
Status:	Expired
Year:	2016
DECID:	2600500556
Facility Name:	FORDHAM UNIVERSITY
CAS #:	000193395
Contaminant:	INDENO[1,2,3-CD]PYRENE
Amount (Lbs/Yr):	2.9700000000000003E-7
Status:	Expired
Year:	2016
DECID:	2600500556
Facility Name:	FORDHAM UNIVERSITY
CAS #:	007446095
Contaminant:	SULFUR DIOXIDE
Amount (Lbs/Yr):	9.9000000000000005E-2
Status:	Expired
Year:	2016
DECID:	2600500556
Facility Name:	FORDHAM UNIVERSITY
CAS #:	007446095
Contaminant:	SULFUR DIOXIDE
Amount (Lbs/Yr):	870
Status:	Expired
Year:	2016
DECID:	2600500556
Facility Name:	FORDHAM UNIVERSITY
CAS #:	007440473
Contaminant:	CHROMIUM
Amount (Lbs/Yr):	0.1447418
Status:	Expired
Year:	2016
DECID:	2600500556
Facility Name:	FORDHAM UNIVERSITY
CAS #:	007440473
Contaminant:	CHROMIUM
Amount (Lbs/Yr):	9.1237999999999996E-3
Status:	Expired
Year:	2016
DECID:	2600500556
Facility Name:	FORDHAM UNIVERSITY
CAS #:	007440508
Contaminant:	COPPER
Amount (Lbs/Yr):	7.2028999999999999E-3
Status:	Expired
Year:	2016
DECID:	2600500556
Facility Name:	FORDHAM UNIVERSITY
CAS #:	007440508
Contaminant:	COPPER
Amount (Lbs/Yr):	5.5394499999999996E-3

Map ID
Direction
Distance
Elevation

MAP FINDINGS

Site

Database(s)

EDR ID Number
EPA ID Number

FORDHAM UNIVERSITY (Continued)

S102671806

Status: Expired

Year: 2016
DECID: 2600500556
Facility Name: FORDHAM UNIVERSITY
CAS #: 007440020
Contaminant: NICKEL METAL AND INSOLUBLE COMPOUNDS
Amount (Lbs/Yr): 1.7795399999999999E-2
Status: Expired

Year: 2016
DECID: 2600500556
Facility Name: FORDHAM UNIVERSITY
CAS #: 007440020
Contaminant: NICKEL METAL AND INSOLUBLE COMPOUNDS
Amount (Lbs/Yr): 3.46500000000000002E-4
Status: Expired

Year: 2016
DECID: 2600500556
Facility Name: FORDHAM UNIVERSITY
CAS #: 007440382
Contaminant: ARSENIC
Amount (Lbs/Yr): 0.0016948
Status: Expired

Year: 2016
DECID: 2600500556
Facility Name: FORDHAM UNIVERSITY
CAS #: 007439921
Contaminant: LEAD
Amount (Lbs/Yr): 4.23700000000000003E-3
Status: Expired

Year: 2016
DECID: 2600500556
Facility Name: FORDHAM UNIVERSITY
CAS #: 007439965
Contaminant: MANGANESE
Amount (Lbs/Yr): 7.4403999999999996E-4
Status: Expired

Year: 2016
DECID: 2600500556
Facility Name: FORDHAM UNIVERSITY
CAS #: 000205992
Contaminant: BENZO[B]FLUORANTHENE
Amount (Lbs/Yr): 2.79126000000000001E-5
Status: Expired

Year: 2016
DECID: 2600500556
Facility Name: FORDHAM UNIVERSITY
CAS #: 000206440
Contaminant: FLUORANTHENE
Amount (Lbs/Yr): 4.95000000000000003E-7
Status: Expired

Map ID
Direction
Distance
Elevation

MAP FINDINGS

Site

Database(s)

EDR ID Number
EPA ID Number

FORDHAM UNIVERSITY (Continued)

S102671806

Year: 2016
DECID: 2600500556
Facility Name: FORDHAM UNIVERSITY
CAS #: 000206440
Contaminant: FLUORANTHENE
Amount (Lbs/Yr): 0.000005874
Status: Expired

Year: 2016
DECID: 2600500556
Facility Name: FORDHAM UNIVERSITY
CAS #: 000218019
Contaminant: CHRYSENE
Amount (Lbs/Yr): 3.524400000000001E-6
Status: Expired

Year: 2016
DECID: 2600500556
Facility Name: FORDHAM UNIVERSITY
CAS #: 000109660
Contaminant: PENTANE
Amount (Lbs/Yr): 22.032399999999999
Status: Expired

Year: 2016
DECID: 2600500556
Facility Name: FORDHAM UNIVERSITY
CAS #: 000110543
Contaminant: HEXANE
Amount (Lbs/Yr): 11.730600000000001
Status: Expired

Year: 2016
DECID: 2600500556
Facility Name: FORDHAM UNIVERSITY
CAS #: 000083329
Contaminant: ACENAPHTHENE
Amount (Lbs/Yr): 2.791260000000001E-5
Status: Expired

Year: 2016
DECID: 2600500556
Facility Name: FORDHAM UNIVERSITY
CAS #: 0NY075105
Contaminant: UNSPECIATED PM-10 (EMISSION STATEMENT USE ONLY)
Amount (Lbs/Yr): 59.081600000000002
Status: Expired

Year: 2016
DECID: 2600500556
Facility Name: FORDHAM UNIVERSITY
CAS #: 000086737
Contaminant: FLUORENE
Amount (Lbs/Yr): 5.482400000000002E-6
Status: Expired

Year: 2016

Map ID
Direction
Distance
Elevation

MAP FINDINGS

Site

Database(s)

EDR ID Number
EPA ID Number

FORDHAM UNIVERSITY (Continued)

S102671806

DECID: 2600500556
Facility Name: FORDHAM UNIVERSITY
CAS #: 0NY075025
Contaminant: PM 2.5
Amount (Lbs/Yr): 263.5
Status: Expired

Year: 2016
DECID: 2600500556
Facility Name: FORDHAM UNIVERSITY
CAS #: 010024972
Contaminant: NITROUS OXIDE
Amount (Lbs/Yr): 34.115400000000001
Status: Expired

Year: 2016
DECID: 2600500556
Facility Name: FORDHAM UNIVERSITY
CAS #: 000053703
Contaminant: DIBENZ[A,H]ANTHRACENE
Amount (Lbs/Yr): 0.0000101688
Status: Expired

Year: 2016
DECID: 2600500556
Facility Name: FORDHAM UNIVERSITY
CAS #: 000053703
Contaminant: DIBENZ[A,H]ANTHRACENE
Amount (Lbs/Yr): 0.000000198
Status: Expired

Year: 2016
DECID: 2600500556
Facility Name: FORDHAM UNIVERSITY
CAS #: 000083329
Contaminant: ACENAPHTHENE
Amount (Lbs/Yr): 0.0000152532
Status: Expired

Year: 2016
DECID: 2600500556
Facility Name: FORDHAM UNIVERSITY
CAS #: 000083329
Contaminant: ACENAPHTHENE
Amount (Lbs/Yr): 1.1730600000000001E-5
Status: Expired

Year: 2016
DECID: 2600500556
Facility Name: FORDHAM UNIVERSITY
CAS #: 007440439
Contaminant: CADMIUM
Amount (Lbs/Yr): 0.1137257
Status: Expired

Year: 2016
DECID: 2600500556

Map ID
Direction
Distance
Elevation

MAP FINDINGS

Site

Database(s)

EDR ID Number
EPA ID Number

FORDHAM UNIVERSITY (Continued)

S102671806

Facility Name:	FORDHAM UNIVERSITY
CAS #:	007440473
Contaminant:	CHROMIUM
Amount (Lbs/Yr):	2.7412000000000001E-3
Status:	Expired
Year:	2016
DECID:	2600500556
Facility Name:	FORDHAM UNIVERSITY
CAS #:	007440484
Contaminant:	COBALT
Amount (Lbs/Yr):	8.6845080000000005E-3
Status:	Expired
Year:	2016
DECID:	2600500556
Facility Name:	FORDHAM UNIVERSITY
CAS #:	007440508
Contaminant:	COPPER
Amount (Lbs/Yr):	0.01318095
Status:	Expired
Year:	2016
DECID:	2600500556
Facility Name:	FORDHAM UNIVERSITY
CAS #:	007440020
Contaminant:	NICKEL METAL AND INSOLUBLE COMPOUNDS
Amount (Lbs/Yr):	0.0136857
Status:	Expired
Year:	2016
DECID:	2600500556
Facility Name:	FORDHAM UNIVERSITY
CAS #:	007440382
Contaminant:	ARSENIC
Amount (Lbs/Yr):	2.0677399999999999E-2
Status:	Expired
Year:	2016
DECID:	2600500556
Facility Name:	FORDHAM UNIVERSITY
CAS #:	007439965
Contaminant:	MANGANESE
Amount (Lbs/Yr):	5.8926600000000001E-3
Status:	Expired
Year:	2016
DECID:	2600500556
Facility Name:	FORDHAM UNIVERSITY
CAS #:	007439987
Contaminant:	MOLYBDENUM
Amount (Lbs/Yr):	7.1687000000000001E-3
Status:	Expired
Year:	2016
DECID:	2600500556
Facility Name:	FORDHAM UNIVERSITY

Map ID
Direction
Distance
Elevation

MAP FINDINGS

Site

Database(s)

EDR ID Number
EPA ID Number

FORDHAM UNIVERSITY (Continued)

S102671806

CAS #: 001330207
Contaminant: XYLENE, M, O & P MIXT.
Amount (Lbs/Yr): 0.00746928
Status: Expired

Year: 2016
DECID: 2600500556
Facility Name: FORDHAM UNIVERSITY
CAS #: 007439921
Contaminant: LEAD
Amount (Lbs/Yr): 3.2585000000000001E-3
Status: Expired

Year: 2016
DECID: 2600500556
Facility Name: FORDHAM UNIVERSITY
CAS #: 000207089
Contaminant: BENZO[K]FLUORANTHENE
Amount (Lbs/Yr): 0.0000152532
Status: Expired

Year: 2016
DECID: 2600500556
Facility Name: FORDHAM UNIVERSITY
CAS #: 000207089
Contaminant: BENZO[K]FLUORANTHENE
Amount (Lbs/Yr): 2.97000000000000003E-7
Status: Expired

Year: 2016
DECID: 2600500556
Facility Name: FORDHAM UNIVERSITY
CAS #: 000218019
Contaminant: CHRYSENE
Amount (Lbs/Yr): 1.1730600000000001E-5
Status: Expired

Year: 2016
DECID: 2600500556
Facility Name: FORDHAM UNIVERSITY
CAS #: 000091203
Contaminant: NAPHTHALENE
Amount (Lbs/Yr): 9.4592700000000005E-3
Status: Expired

Year: 2016
DECID: 2600500556
Facility Name: FORDHAM UNIVERSITY
CAS #: 000091203
Contaminant: NAPHTHALENE
Amount (Lbs/Yr): 1.0064999999999999E-4
Status: Expired

Year: 2016
DECID: 2600500556
Facility Name: FORDHAM UNIVERSITY
CAS #: 000091203

Map ID
Direction
Distance
Elevation

MAP FINDINGS

Site

Database(s)

EDR ID Number
EPA ID Number

FORDHAM UNIVERSITY (Continued)

S102671806

Contaminant:	NAPHTHALENE
Amount (Lbs/Yr):	0.0140868
Status:	Expired
Year:	2016
DECID:	2600500556
Facility Name:	FORDHAM UNIVERSITY
CAS #:	0NY998100
Contaminant:	UNSPECIATED VOC (EMISSION STATEMENT USE ONLY)
Amount (Lbs/Yr):	1.88598
Status:	Expired
Year:	2016
DECID:	2600500556
Facility Name:	FORDHAM UNIVERSITY
CAS #:	000056553
Contaminant:	BENZO(A)ANTHRACENE
Amount (Lbs/Yr):	0.0001860966
Status:	Expired
Year:	2016
DECID:	2600500556
Facility Name:	FORDHAM UNIVERSITY
CAS #:	000056553
Contaminant:	BENZO(A)ANTHRACENE
Amount (Lbs/Yr):	1.1730600000000001E-5
Status:	Expired
Year:	2016
DECID:	2600500556
Facility Name:	FORDHAM UNIVERSITY
CAS #:	000086737
Contaminant:	FLUORENE
Amount (Lbs/Yr):	2.3727199999999999E-5
Status:	Expired
Year:	2016
DECID:	2600500556
Facility Name:	FORDHAM UNIVERSITY
CAS #:	0NY075025
Contaminant:	PM 2.5
Amount (Lbs/Yr):	49.5292000000000003
Status:	Expired
Year:	2016
DECID:	2600500556
Facility Name:	FORDHAM UNIVERSITY
CAS #:	010024972
Contaminant:	NITROUS OXIDE
Amount (Lbs/Yr):	18.6428000000000001
Status:	Expired
Year:	2016
DECID:	2600500556
Facility Name:	FORDHAM UNIVERSITY
CAS #:	0NY210000
Contaminant:	OXIDES OF NITROGEN

Map ID
Direction
Distance
Elevation

MAP FINDINGS

Site

Database(s)

EDR ID Number
EPA ID Number

FORDHAM UNIVERSITY (Continued)

S102671806

Amount (Lbs/Yr):	1550.7
Status:	Expired
Year:	2016
DECID:	2600500556
Facility Name:	FORDHAM UNIVERSITY
CAS #:	007664417
Contaminant:	AMMONIA
Amount (Lbs/Yr):	14.7704
Status:	Expired
Year:	2016
DECID:	2600500556
Facility Name:	FORDHAM UNIVERSITY
CAS #:	007440622
Contaminant:	VANADIUM
Amount (Lbs/Yr):	3.7950000000000001E-4
Status:	Expired
Year:	2016
DECID:	2600500556
Facility Name:	FORDHAM UNIVERSITY
CAS #:	007440666
Contaminant:	ZINC
Amount (Lbs/Yr):	0.18899299999999999
Status:	Expired
Year:	2016
DECID:	2600500556
Facility Name:	FORDHAM UNIVERSITY
CAS #:	007446095
Contaminant:	SULFUR DIOXIDE
Amount (Lbs/Yr):	9.3041999999999998
Status:	Expired
Year:	2016
DECID:	2600500556
Facility Name:	FORDHAM UNIVERSITY
CAS #:	000091203
Contaminant:	NAPHTHALENE
Amount (Lbs/Yr):	1.1943800000000001E-3
Status:	Expired
Year:	2016
DECID:	2600500556
Facility Name:	FORDHAM UNIVERSITY
CAS #:	000108883
Contaminant:	TOLUENE
Amount (Lbs/Yr):	6.6572000000000003E-3
Status:	Expired
Year:	2016
DECID:	2600500556
Facility Name:	FORDHAM UNIVERSITY
CAS #:	000109660
Contaminant:	PENTANE
Amount (Lbs/Yr):	268.80619999999999

Map ID
Direction
Distance
Elevation

MAP FINDINGS

Site

Database(s)

EDR ID Number
EPA ID Number

FORDHAM UNIVERSITY (Continued)

S102671806

Status: Expired

Year: 2016
DECID: 2600500556
Facility Name: FORDHAM UNIVERSITY
CAS #: 000129000
Contaminant: PYRENE
Amount (Lbs/Yr): 5.1693500000000005E-4
Status: Expired

Year: 2016
DECID: 2600500556
Facility Name: FORDHAM UNIVERSITY
CAS #: 000074828
Contaminant: METHANE
Amount (Lbs/Yr): 35.6661
Status: Expired

Year: 2016
DECID: 2600500556
Facility Name: FORDHAM UNIVERSITY
CAS #: 000074828
Contaminant: METHANE
Amount (Lbs/Yr): 8.839999999999999
Status: Expired

Year: 2016
DECID: 2600500556
Facility Name: FORDHAM UNIVERSITY
CAS #: 000083329
Contaminant: ACENAPHTHENE
Amount (Lbs/Yr): 0.0001860966
Status: Expired

Year: 2016
DECID: 2600500556
Facility Name: FORDHAM UNIVERSITY
CAS #: 000050000
Contaminant: FORMALDEHYDE
Amount (Lbs/Yr): 0.6355499999999999
Status: Expired

Year: 2016
DECID: 2600500556
Facility Name: FORDHAM UNIVERSITY
CAS #: 000193395
Contaminant: INDENO[1,2,3-CD]PYRENE
Amount (Lbs/Yr): 3.5244000000000001E-6
Status: Expired

Year: 2016
DECID: 2600500556
Facility Name: FORDHAM UNIVERSITY
CAS #: 000056495
Contaminant: 3-METHYLCHOLANTHRENE
Amount (Lbs/Yr): 2.9700000000000003E-7
Status: Expired

Map ID
Direction
Distance
Elevation

MAP FINDINGS

Site

Database(s)

EDR ID Number
EPA ID Number

FORDHAM UNIVERSITY (Continued)

S102671806

Year: 2016
DECID: 2600500556
Facility Name: FORDHAM UNIVERSITY
CAS #: 000057976
Contaminant: 7,12-DIMETHYLBENZ[A]ANTHRACENE
Amount (Lbs/Yr): 1.3558400000000001E-4
Status: Expired

Year: 2016
DECID: 2600500556
Facility Name: FORDHAM UNIVERSITY
CAS #: 000091576
Contaminant: 2-METHYL NAPHTHALENE
Amount (Lbs/Yr): 0.000156408
Status: Expired

Year: 2016
DECID: 2600500556
Facility Name: FORDHAM UNIVERSITY
CAS #: 025321226
Contaminant: DICHLOROBENZENE
Amount (Lbs/Yr): 0.0101688
Status: Expired

Year: 2016
DECID: 2600500556
Facility Name: FORDHAM UNIVERSITY
CAS #: 007446095
Contaminant: SULFUR DIOXIDE
Amount (Lbs/Yr): 261
Status: Expired

Year: 2016
DECID: 2600500556
Facility Name: FORDHAM UNIVERSITY
CAS #: 007440393
Contaminant: BARIUM
Amount (Lbs/Yr): 0.0286748
Status: Expired

Year: 2016
DECID: 2600500556
Facility Name: FORDHAM UNIVERSITY
CAS #: 007440417
Contaminant: BERYLLIUM
Amount (Lbs/Yr): 1.9800000000000001E-6
Status: Expired

Year: 2016
DECID: 2600500556
Facility Name: FORDHAM UNIVERSITY
CAS #: 007440473
Contaminant: CHROMIUM
Amount (Lbs/Yr): 0.0118636
Status: Expired

Year: 2016

Map ID
Direction
Distance
Elevation

MAP FINDINGS

Site

Database(s)

EDR ID Number
EPA ID Number

FORDHAM UNIVERSITY (Continued)

S102671806

DECID: 2600500556
Facility Name: FORDHAM UNIVERSITY
CAS #: 007439976
Contaminant: MERCURY
Amount (Lbs/Yr): 4.289999999999999E-5
Status: Expired

Year: 2016
DECID: 2600500556
Facility Name: FORDHAM UNIVERSITY
CAS #: 007439976
Contaminant: MERCURY
Amount (Lbs/Yr): 1.6944200000000001E-3
Status: Expired

Year: 2016
DECID: 2600500556
Facility Name: FORDHAM UNIVERSITY
CAS #: 007439987
Contaminant: MOLYBDENUM
Amount (Lbs/Yr): 0.1137257
Status: Expired

Year: 2016
DECID: 2600500556
Facility Name: FORDHAM UNIVERSITY
CAS #: 007439921
Contaminant: LEAD
Amount (Lbs/Yr): 0.0077535
Status: Expired

Year: 2016
DECID: 2600500556
Facility Name: FORDHAM UNIVERSITY
CAS #: 000106978
Contaminant: BUTANE
Amount (Lbs/Yr): 0.34649999999999997
Status: Expired

Year: 2016
DECID: 2600500556
Facility Name: FORDHAM UNIVERSITY
CAS #: 000106978
Contaminant: BUTANE
Amount (Lbs/Yr): 4.1117999999999997
Status: Expired

Year: 2016
DECID: 2600500556
Facility Name: FORDHAM UNIVERSITY
CAS #: 000074840
Contaminant: ETHANE
Amount (Lbs/Yr): 0.51149999999999995
Status: Expired

Year: 2016
DECID: 2600500556

Map ID
Direction
Distance
Elevation

MAP FINDINGS

Site

Database(s)

EDR ID Number
EPA ID Number

FORDHAM UNIVERSITY (Continued)

S102671806

Facility Name: FORDHAM UNIVERSITY
CAS #: 000074986
Contaminant: PROPANE
Amount (Lbs/Yr): 13.558400000000001
Status: Expired

Year: 2016
DECID: 2600500556
Facility Name: FORDHAM UNIVERSITY
CAS #: 000053703
Contaminant: DIBENZ[A,H]ANTHRACENE
Amount (Lbs/Yr): 1.2406440000000001E-4
Status: Expired

Year: 2016
DECID: 2600500556
Facility Name: FORDHAM UNIVERSITY
CAS #: 000053703
Contaminant: DIBENZ[A,H]ANTHRACENE
Amount (Lbs/Yr): 7.8204000000000005E-6
Status: Expired

Year: 2016
DECID: 2600500556
Facility Name: FORDHAM UNIVERSITY
CAS #: 000074828
Contaminant: METHANE
Amount (Lbs/Yr): 1.1981520000000001
Status: Expired

Year: 2016
DECID: 2600500556
Facility Name: FORDHAM UNIVERSITY
CAS #: 000050000
Contaminant: FORMALDEHYDE
Amount (Lbs/Yr): 7.7540250000000004
Status: Expired

Year: 2016
DECID: 2600500556
Facility Name: FORDHAM UNIVERSITY
CAS #: 007782492
Contaminant: SELENIUM
Amount (Lbs/Yr): 3.9600000000000002E-6
Status: Expired

Year: 2016
DECID: 2600500556
Facility Name: FORDHAM UNIVERSITY
CAS #: 007782492
Contaminant: SELENIUM
Amount (Lbs/Yr): 0.000046992
Status: Expired

Year: 2016
DECID: 2600500556
Facility Name: FORDHAM UNIVERSITY

Map ID
Direction
Distance
Elevation

MAP FINDINGS

Site

Database(s)

EDR ID Number
EPA ID Number

FORDHAM UNIVERSITY (Continued)

S102671806

CAS #: 007440666
Contaminant: ZINC
Amount (Lbs/Yr): 4.7850000000000002E-3
Status: Expired

Year: 2016
DECID: 2600500556
Facility Name: FORDHAM UNIVERSITY
CAS #: 007446095
Contaminant: SULFUR DIOXIDE
Amount (Lbs/Yr): 5.0843999999999996
Status: Expired

Year: 2016
DECID: 2600500556
Facility Name: FORDHAM UNIVERSITY
CAS #: 007446095
Contaminant: SULFUR DIOXIDE
Amount (Lbs/Yr): 8007
Status: Expired

Year: 2016
DECID: 2600500556
Facility Name: FORDHAM UNIVERSITY
CAS #: 007440484
Contaminant: COBALT
Amount (Lbs/Yr): 1.3025879999999999E-3
Status: Expired

Year: 2016
DECID: 2600500556
Facility Name: FORDHAM UNIVERSITY
CAS #: 007440382
Contaminant: ARSENIC
Amount (Lbs/Yr): 3.9159999999999998E-4
Status: Expired

Year: 2016
DECID: 2600500556
Facility Name: FORDHAM UNIVERSITY
CAS #: 007440393
Contaminant: BARIUM
Amount (Lbs/Yr): 3.7285600000000002E-2
Status: Expired

Year: 2016
DECID: 2600500556
Facility Name: FORDHAM UNIVERSITY
CAS #: 007440417
Contaminant: BERYLLIUM
Amount (Lbs/Yr): 1.0168800000000001E-4
Status: Expired

Year: 2016
DECID: 2600500556
Facility Name: FORDHAM UNIVERSITY
CAS #: 007439965

Map ID
Direction
Distance
Elevation

MAP FINDINGS

Site

Database(s)

EDR ID Number
EPA ID Number

FORDHAM UNIVERSITY (Continued)

S102671806

Contaminant:	MANGANESE
Amount (Lbs/Yr):	3.2201199999999999E-3
Status:	Expired
Year:	2016
DECID:	2600500556
Facility Name:	FORDHAM UNIVERSITY
CAS #:	007439987
Contaminant:	MOLYBDENUM
Amount (Lbs/Yr):	9.3214000000000005E-3
Status:	Expired
Year:	2016
DECID:	2600500556
Facility Name:	FORDHAM UNIVERSITY
CAS #:	007439921
Contaminant:	LEAD
Amount (Lbs/Yr):	5.1693500000000003E-2
Status:	Expired
Year:	2016
DECID:	2600500556
Facility Name:	FORDHAM UNIVERSITY
CAS #:	000207089
Contaminant:	BENZO[K]FLUORANTHENE
Amount (Lbs/Yr):	1.1730600000000001E-5
Status:	Expired
Year:	2016
DECID:	2600500556
Facility Name:	FORDHAM UNIVERSITY
CAS #:	000218019
Contaminant:	CHRYSENE
Amount (Lbs/Yr):	0.0000152532
Status:	Expired
Year:	2016
DECID:	2600500556
Facility Name:	FORDHAM UNIVERSITY
CAS #:	000218019
Contaminant:	CHRYSENE
Amount (Lbs/Yr):	2.7912600000000001E-5
Status:	Expired
Year:	2016
DECID:	2600500556
Facility Name:	FORDHAM UNIVERSITY
CAS #:	000630080
Contaminant:	CARBON MONOXIDE
Amount (Lbs/Yr):	164.47200000000001
Status:	Expired
Year:	2016
DECID:	2600500556
Facility Name:	FORDHAM UNIVERSITY
CAS #:	000630080
Contaminant:	CARBON MONOXIDE

Map ID
Direction
Distance
Elevation

MAP FINDINGS

Site

Database(s)

EDR ID Number
EPA ID Number

FORDHAM UNIVERSITY (Continued)

S102671806

Amount (Lbs/Yr):	8684.5079999999998
Status:	Expired
Year:	2016
DECID:	2600500556
Facility Name:	FORDHAM UNIVERSITY
CAS #:	000050000
Contaminant:	FORMALDEHYDE
Amount (Lbs/Yr):	0.14685000000000001
Status:	Expired
Year:	2016
DECID:	2600500556
Facility Name:	FORDHAM UNIVERSITY
CAS #:	000050000
Contaminant:	FORMALDEHYDE
Amount (Lbs/Yr):	7.2399599999999995E-2
Status:	Expired
Year:	2016
DECID:	2600500556
Facility Name:	FORDHAM UNIVERSITY
CAS #:	000050000
Contaminant:	FORMALDEHYDE
Amount (Lbs/Yr):	0.48877500000000002
Status:	Expired
Year:	2016
DECID:	2600500556
Facility Name:	FORDHAM UNIVERSITY
CAS #:	000191242
Contaminant:	BENZO[G,H,I]PERYLENE
Amount (Lbs/Yr):	0.0000186084
Status:	Expired
Year:	2016
DECID:	2600500556
Facility Name:	FORDHAM UNIVERSITY
CAS #:	000057976
Contaminant:	7,12-DIMETHYLBENZ[A]ANTHRACENE
Amount (Lbs/Yr):	2.4811199999999999E-4
Status:	Expired
Year:	2016
DECID:	2600500556
Facility Name:	FORDHAM UNIVERSITY
CAS #:	000057976
Contaminant:	7,12-DIMETHYLBENZ[A]ANTHRACENE
Amount (Lbs/Yr):	2.6400000000000001E-6
Status:	Expired
Year:	2016
DECID:	2600500556
Facility Name:	FORDHAM UNIVERSITY
CAS #:	000057976
Contaminant:	7,12-DIMETHYLBENZ[A]ANTHRACENE
Amount (Lbs/Yr):	1.0427199999999999E-4

Map ID
Direction
Distance
Elevation

MAP FINDINGS

Site

Database(s)

EDR ID Number
EPA ID Number

FORDHAM UNIVERSITY (Continued)

S102671806

Status:	Expired
Year:	2016
DECID:	2600500556
Facility Name:	FORDHAM UNIVERSITY
CAS #:	0NY998100
Contaminant:	UNSPECIATED VOC (EMISSION STATEMENT USE ONLY)
Amount (Lbs/Yr):	35.843499999999999
Status:	Expired
Year:	2016
DECID:	2600500556
Facility Name:	FORDHAM UNIVERSITY
CAS #:	000086737
Contaminant:	FLUORENE
Amount (Lbs/Yr):	0.0000434196
Status:	Expired
Year:	2016
DECID:	2600500556
Facility Name:	FORDHAM UNIVERSITY
CAS #:	0NY075025
Contaminant:	PM 2.5
Amount (Lbs/Yr):	11.815110000000001
Status:	Expired
Year:	2016
DECID:	2600500556
Facility Name:	FORDHAM UNIVERSITY
CAS #:	0NY075025
Contaminant:	PM 2.5
Amount (Lbs/Yr):	99.700199999999995
Status:	Expired
Year:	2016
DECID:	2600500556
Facility Name:	FORDHAM UNIVERSITY
CAS #:	010024972
Contaminant:	NITROUS OXIDE
Amount (Lbs/Yr):	227.45140000000001
Status:	Expired
Year:	2016
DECID:	2600500556
Facility Name:	FORDHAM UNIVERSITY
CAS #:	0NY210000
Contaminant:	OXIDES OF NITROGEN
Amount (Lbs/Yr):	110.94
Status:	Expired
Year:	2016
DECID:	2600500556
Facility Name:	FORDHAM UNIVERSITY
CAS #:	0NY210000
Contaminant:	OXIDES OF NITROGEN
Amount (Lbs/Yr):	651.700000000000005
Status:	Expired

Map ID
Direction
Distance
Elevation

MAP FINDINGS

Site

Database(s)

EDR ID Number
EPA ID Number

FORDHAM UNIVERSITY (Continued)

S102671806

Year: 2016
DECID: 2600500556
Facility Name: FORDHAM UNIVERSITY
CAS #: 007664417
Contaminant: AMMONIA
Amount (Lbs/Yr): 0.5280000000000002
Status: Expired

Year: 2016
DECID: 2600500556
Facility Name: FORDHAM UNIVERSITY
CAS #: 007664417
Contaminant: AMMONIA
Amount (Lbs/Yr): 4.4375999999999998
Status: Expired

Year: 2016
DECID: 2600500556
Facility Name: FORDHAM UNIVERSITY
CAS #: 000109660
Contaminant: PENTANE
Amount (Lbs/Yr): 40.318199999999997
Status: Expired

Year: 2016
DECID: 2600500556
Facility Name: FORDHAM UNIVERSITY
CAS #: 000109660
Contaminant: PENTANE
Amount (Lbs/Yr): 0.42899999999999999
Status: Expired

Year: 2016
DECID: 2600500556
Facility Name: FORDHAM UNIVERSITY
CAS #: 000110543
Contaminant: HEXANE
Amount (Lbs/Yr): 3.5244
Status: Expired

Year: 2016
DECID: 2600500556
Facility Name: FORDHAM UNIVERSITY
CAS #: 000120127
Contaminant: ANTHRACENE
Amount (Lbs/Yr): 0.0000203376
Status: Expired

Year: 2016
DECID: 2600500556
Facility Name: FORDHAM UNIVERSITY
CAS #: 000129000
Contaminant: PYRENE
Amount (Lbs/Yr): 4.2370000000000003E-5
Status: Expired

Year: 2016

Map ID
Direction
Distance
Elevation

MAP FINDINGS

Site

Database(s)

EDR ID Number
EPA ID Number

FORDHAM UNIVERSITY (Continued)

S102671806

DECID: 2600500556
Facility Name: FORDHAM UNIVERSITY
CAS #: 000108883
Contaminant: TOLUENE
Amount (Lbs/Yr): 0.0421512
Status: Expired

Year: 2016
DECID: 2600500556
Facility Name: FORDHAM UNIVERSITY
CAS #: 000124389
Contaminant: CARBON DIOXIDE
Amount (Lbs/Yr): 19800
Status: Expired

Year: 2016
DECID: 2600500556
Facility Name: FORDHAM UNIVERSITY
CAS #: 000124389
Contaminant: CARBON DIOXIDE
Amount (Lbs/Yr): 24461
Status: Expired

Year: 2016
DECID: 2600500556
Facility Name: FORDHAM UNIVERSITY
CAS #: 000074986
Contaminant: PROPANE
Amount (Lbs/Yr): 10.427199999999999
Status: Expired

Year: 2016
DECID: 2600500556
Facility Name: FORDHAM UNIVERSITY
CAS #: 000074840
Contaminant: ETHANE
Amount (Lbs/Yr): 26.269400000000001
Status: Expired

Year: 2016
DECID: 2600500556
Facility Name: FORDHAM UNIVERSITY
CAS #: 000050328
Contaminant: BENZO(A)PYRENE
Amount (Lbs/Yr): 2.3495999999999999E-6
Status: Expired

Year: 2016
DECID: 2600500556
Facility Name: FORDHAM UNIVERSITY
CAS #: 000050328
Contaminant: BENZO(A)PYRENE
Amount (Lbs/Yr): 1.2406440000000001E-4
Status: Expired

Year: 2016
DECID: 2600500556

Map ID
Direction
Distance
Elevation

MAP FINDINGS

Site

Database(s)

EDR ID Number
EPA ID Number

FORDHAM UNIVERSITY (Continued)

S102671806

Facility Name: FORDHAM UNIVERSITY
CAS #: 000091203
Contaminant: NAPHTHALENE
Amount (Lbs/Yr): 6.3066070000000002E-2
Status: Expired

Year: 2016
DECID: 2600500556
Facility Name: FORDHAM UNIVERSITY
CAS #: 000106978
Contaminant: BUTANE
Amount (Lbs/Yr): 17.795400000000001
Status: Expired

Year: 2016
DECID: 2600500556
Facility Name: FORDHAM UNIVERSITY
CAS #: 000124389
Contaminant: CARBON DIOXIDE
Amount (Lbs/Yr): 1860840
Status: Expired

Year: 2016
DECID: 2600500556
Facility Name: FORDHAM UNIVERSITY
CAS #: 000074840
Contaminant: ETHANE
Amount (Lbs/Yr): 48.0717
Status: Expired

Year: 2016
DECID: 2600500556
Facility Name: FORDHAM UNIVERSITY
CAS #: 000074840
Contaminant: ETHANE
Amount (Lbs/Yr): 6.0697999999999999
Status: Expired

Year: 2016
DECID: 2600500556
Facility Name: FORDHAM UNIVERSITY
CAS #: 000074840
Contaminant: ETHANE
Amount (Lbs/Yr): 320.49970000000002
Status: Expired

Year: 2016
DECID: 2600500556
Facility Name: FORDHAM UNIVERSITY
CAS #: 000074840
Contaminant: ETHANE
Amount (Lbs/Yr): 20.2027
Status: Expired

Year: 2016
DECID: 2600500556
Facility Name: FORDHAM UNIVERSITY

Map ID
Direction
Distance
Elevation

MAP FINDINGS

Site

Database(s)

EDR ID Number
EPA ID Number

FORDHAM UNIVERSITY (Continued)

S102671806

CAS #: 000074986
Contaminant: PROPANE
Amount (Lbs/Yr): 3.1328
Status: Expired

Year: 2016
DECID: 2600500556
Facility Name: FORDHAM UNIVERSITY
CAS #: 000071432
Contaminant: BENZENE
Amount (Lbs/Yr): 3.2564700000000002E-2
Status: Expired

Year: 2016
DECID: 2600500556
Facility Name: FORDHAM UNIVERSITY
CAS #: 000071432
Contaminant: BENZENE
Amount (Lbs/Yr): 4.1117999999999997E-3
Status: Expired

Year: 2016
DECID: 2600500556
Facility Name: FORDHAM UNIVERSITY
CAS #: 007782492
Contaminant: SELENIUM
Amount (Lbs/Yr): 2.0337600000000001E-4
Status: Expired

Year: 2016
DECID: 2600500556
Facility Name: FORDHAM UNIVERSITY
CAS #: 007782492
Contaminant: SELENIUM
Amount (Lbs/Yr): 2.4812879999999999E-3
Status: Expired

Year: 2016
DECID: 2600500556
Facility Name: FORDHAM UNIVERSITY
CAS #: 007440666
Contaminant: ZINC
Amount (Lbs/Yr): 0.44970300000000002
Status: Expired

Year: 2016
DECID: 2600500556
Facility Name: FORDHAM UNIVERSITY
CAS #: 007446095
Contaminant: SULFUR DIOXIDE
Amount (Lbs/Yr): 1.1748000000000001
Status: Expired

Year: 2016
DECID: 2600500556
Facility Name: FORDHAM UNIVERSITY
CAS #: 007446095

Map ID
Direction
Distance
Elevation

MAP FINDINGS

Site

Database(s)

EDR ID Number
EPA ID Number

FORDHAM UNIVERSITY (Continued)

S102671806

Contaminant:	SULFUR DIOXIDE
Amount (Lbs/Yr):	62.032200000000003
Status:	Expired
Year:	2016
DECID:	2600500556
Facility Name:	FORDHAM UNIVERSITY
CAS #:	007440473
Contaminant:	CHROMIUM
Amount (Lbs/Yr):	2.1709800000000001E-2
Status:	Expired
Year:	2016
DECID:	2600500556
Facility Name:	FORDHAM UNIVERSITY
CAS #:	007440484
Contaminant:	COBALT
Amount (Lbs/Yr):	7.1181599999999999E-4
Status:	Expired
Year:	2016
DECID:	2600500556
Facility Name:	FORDHAM UNIVERSITY
CAS #:	007440508
Contaminant:	COPPER
Amount (Lbs/Yr):	1.4024999999999999E-4
Status:	Expired
Year:	2016
DECID:	2600500556
Facility Name:	FORDHAM UNIVERSITY
CAS #:	007440382
Contaminant:	ARSENIC
Amount (Lbs/Yr):	1.3033999999999999E-3
Status:	Expired
Year:	2016
DECID:	2600500556
Facility Name:	FORDHAM UNIVERSITY
CAS #:	007440417
Contaminant:	BERYLLIUM
Amount (Lbs/Yr):	0.000023496
Status:	Expired
Year:	2016
DECID:	2600500556
Facility Name:	FORDHAM UNIVERSITY
CAS #:	007440417
Contaminant:	BERYLLIUM
Amount (Lbs/Yr):	1.2406439999999999E-3
Status:	Expired
Year:	2016
DECID:	2600500556
Facility Name:	FORDHAM UNIVERSITY
CAS #:	007439965
Contaminant:	MANGANESE

Map ID
Direction
Distance
Elevation

MAP FINDINGS

Site

Database(s)

EDR ID Number
EPA ID Number

FORDHAM UNIVERSITY (Continued)

S102671806

Amount (Lbs/Yr):	6.2700000000000006E-5
Status:	Expired
Year:	2016
DECID:	2600500556
Facility Name:	FORDHAM UNIVERSITY
CAS #:	007439976
Contaminant:	MERCURY
Amount (Lbs/Yr):	4.0318200000000002E-3
Status:	Expired
Year:	2016
DECID:	2600500556
Facility Name:	FORDHAM UNIVERSITY
CAS #:	007439976
Contaminant:	MERCURY
Amount (Lbs/Yr):	2.6880620000000001E-2
Status:	Expired
Year:	2016
DECID:	2600500556
Facility Name:	FORDHAM UNIVERSITY
CAS #:	007439976
Contaminant:	MERCURY
Amount (Lbs/Yr):	2.3800000000000002E-3
Status:	Expired
Year:	2016
DECID:	2600500556
Facility Name:	FORDHAM UNIVERSITY
CAS #:	007439987
Contaminant:	MOLYBDENUM
Amount (Lbs/Yr):	1.7057699999999999E-2
Status:	Expired
Year:	2016
DECID:	2600500556
Facility Name:	FORDHAM UNIVERSITY
CAS #:	007439987
Contaminant:	MOLYBDENUM
Amount (Lbs/Yr):	0.0021538
Status:	Expired
Year:	2016
DECID:	2600500556
Facility Name:	FORDHAM UNIVERSITY
CAS #:	007440020
Contaminant:	NICKEL METAL AND INSOLUBLE COMPOUNDS
Amount (Lbs/Yr):	3.8080000000000002E-3
Status:	Expired
Year:	2016
DECID:	2600500556
Facility Name:	FORDHAM UNIVERSITY
CAS #:	007439921
Contaminant:	LEAD
Amount (Lbs/Yr):	9.7900000000000005E-4

Map ID
Direction
Distance
Elevation

MAP FINDINGS

Site

Database(s)

EDR ID Number
EPA ID Number

FORDHAM UNIVERSITY (Continued)

S102671806

Status:	Expired
Year:	2016
DECID:	2600500556
Facility Name:	FORDHAM UNIVERSITY
CAS #:	000050328
Contaminant:	BENZO(A)PYRENE
Amount (Lbs/Yr):	0.0000101688
Status:	Expired
Year:	2016
DECID:	2600500556
Facility Name:	FORDHAM UNIVERSITY
CAS #:	000050328
Contaminant:	BENZO(A)PYRENE
Amount (Lbs/Yr):	6.5585499999999997E-5
Status:	Expired
Year:	2016
DECID:	2600500556
Facility Name:	FORDHAM UNIVERSITY
CAS #:	000091576
Contaminant:	2-METHYL NAPHTHALENE
Amount (Lbs/Yr):	3.9600000000000002E-6
Status:	Expired
Year:	2016
DECID:	2600500556
Facility Name:	FORDHAM UNIVERSITY
CAS #:	000091576
Contaminant:	2-METHYL NAPHTHALENE
Amount (Lbs/Yr):	0.000046992
Status:	Expired
Year:	2016
DECID:	2600500556
Facility Name:	FORDHAM UNIVERSITY
CAS #:	025321226
Contaminant:	DICHLOROBENZENE
Amount (Lbs/Yr):	0.12406440000000001
Status:	Expired
Year:	2016
DECID:	2600500556
Facility Name:	FORDHAM UNIVERSITY
CAS #:	000085018
Contaminant:	PHENANTHRENE
Amount (Lbs/Yr):	2.8049999999999998E-6
Status:	Expired
Year:	2016
DECID:	2600500556
Facility Name:	FORDHAM UNIVERSITY
CAS #:	000085018
Contaminant:	PHENANTHRENE
Amount (Lbs/Yr):	0.001757579
Status:	Expired

Map ID
Direction
Distance
Elevation

MAP FINDINGS

Site

Database(s)

EDR ID Number
EPA ID Number

FORDHAM UNIVERSITY (Continued)

S102671806

Year: 2016
DECID: 2600500556
Facility Name: FORDHAM UNIVERSITY
CAS #: 000056495
Contaminant: 3-METHYLCHOLANTHRENE
Amount (Lbs/Yr): 0.0000152532
Status: Expired

Year: 2016
DECID: 2600500556
Facility Name: FORDHAM UNIVERSITY
CAS #: 000056495
Contaminant: 3-METHYLCHOLANTHRENE
Amount (Lbs/Yr): 3.524400000000001E-6
Status: Expired

Year: 2016
DECID: 2600500556
Facility Name: FORDHAM UNIVERSITY
CAS #: 0NY075105
Contaminant: UNSPECIATED PM-10 (EMISSION STATEMENT USE ONLY)
Amount (Lbs/Yr): 13.087999999999999
Status: Expired

Year: 2016
DECID: 2600500556
Facility Name: FORDHAM UNIVERSITY
CAS #: 0NY075105
Contaminant: UNSPECIATED PM-10 (EMISSION STATEMENT USE ONLY)
Amount (Lbs/Yr): 340
Status: Expired

Year: 2016
DECID: 2600500556
Facility Name: FORDHAM UNIVERSITY
CAS #: 0NY998100
Contaminant: UNSPECIATED VOC (EMISSION STATEMENT USE ONLY)
Amount (Lbs/Yr): 85.288499999999999
Status: Expired

Year: 2016
DECID: 2600500556
Facility Name: FORDHAM UNIVERSITY
CAS #: 000056553
Contaminant: BENZO(A)ANTHRACENE
Amount (Lbs/Yr): 2.9700000000000003E-7
Status: Expired

Year: 2016
DECID: 2600500556
Facility Name: FORDHAM UNIVERSITY
CAS #: 0NY210000
Contaminant: OXIDES OF NITROGEN
Amount (Lbs/Yr): 196
Status: Expired

Year: 2016

Map ID
Direction
Distance
Elevation

MAP FINDINGS

Site

Database(s)

EDR ID Number
EPA ID Number

FORDHAM UNIVERSITY (Continued)

S102671806

DECID: 2600500556
Facility Name: FORDHAM UNIVERSITY
CAS #: 0NY210000
Contaminant: OXIDES OF NITROGEN
Amount (Lbs/Yr): 3400
Status: Expired

Year: 2016
DECID: 2600500556
Facility Name: FORDHAM UNIVERSITY
CAS #: 007664417
Contaminant: AMMONIA
Amount (Lbs/Yr): 7.5984299999999996
Status: Expired

Year: 2016
DECID: 2600500556
Facility Name: FORDHAM UNIVERSITY
CAS #: 000205992
Contaminant: BENZO[B]FLUORANTHENE
Amount (Lbs/Yr): 3.5244000000000001E-6
Status: Expired

Year: 2016
DECID: 2600500556
Facility Name: FORDHAM UNIVERSITY
CAS #: 000206440
Contaminant: FLUORANTHENE
Amount (Lbs/Yr): 2.5422000000000002E-5
Status: Expired

Year: 2016
DECID: 2600500556
Facility Name: FORDHAM UNIVERSITY
CAS #: 000109660
Contaminant: PENTANE
Amount (Lbs/Yr): 16.944199999999999
Status: Expired

Year: 2016
DECID: 2600500556
Facility Name: FORDHAM UNIVERSITY
CAS #: 000110543
Contaminant: HEXANE
Amount (Lbs/Yr): 27.912600000000001
Status: Expired

Year: 2016
DECID: 2600500556
Facility Name: FORDHAM UNIVERSITY
CAS #: 000120127
Contaminant: ANTHRACENE
Amount (Lbs/Yr): 0.000000396
Status: Expired

Year: 2016
DECID: 2600500556

Map ID
Direction
Distance
Elevation

MAP FINDINGS

Site

Database(s)

EDR ID Number
EPA ID Number

FORDHAM UNIVERSITY (Continued)

S102671806

Facility Name: FORDHAM UNIVERSITY
CAS #: 000129000
Contaminant: PYRENE
Amount (Lbs/Yr): 3.2585000000000001E-5
Status: Expired

Year: 2016
DECID: 2600500556
Facility Name: FORDHAM UNIVERSITY
CAS #: 000124389
Contaminant: CARBON DIOXIDE
Amount (Lbs/Yr): 1016880
Status: Expired

Year: 2016
DECID: 2600500556
Facility Name: FORDHAM UNIVERSITY
CAS #: 000053703
Contaminant: DIBENZ[A,H]ANTHRACENE
Amount (Lbs/Yr): 2.3495999999999999E-6
Status: Expired

Year: 2016
DECID: 2600500556
Facility Name: FORDHAM UNIVERSITY
CAS #: 000071432
Contaminant: BENZENE
Amount (Lbs/Yr): 0.21711269999999999
Status: Expired

Year: 2016
DECID: 2600500556
Facility Name: FORDHAM UNIVERSITY
CAS #: 000083329
Contaminant: ACENAPHTHENE
Amount (Lbs/Yr): 3.5244000000000001E-6
Status: Expired

Year: 2016
DECID: 2600500556
Facility Name: FORDHAM UNIVERSITY
CAS #: 000085018
Contaminant: PHENANTHRENE
Amount (Lbs/Yr): 0.000144058
Status: Expired

Year: 2016
DECID: 2600500556
Facility Name: FORDHAM UNIVERSITY
CAS #: 000050000
Contaminant: FORMALDEHYDE
Amount (Lbs/Yr): 1.163025
Status: Expired

Year: 2016
DECID: 2600500556
Facility Name: FORDHAM UNIVERSITY

Map ID
Direction
Distance
Elevation

MAP FINDINGS

Site

Database(s)

EDR ID Number
EPA ID Number

FORDHAM UNIVERSITY (Continued)

S102671806

CAS #: 000218019
Contaminant: CHRYSENE
Amount (Lbs/Yr): 0.000013104
Status: Expired

Year: 2016
DECID: 2600500556
Facility Name: FORDHAM UNIVERSITY
CAS #: 000630080
Contaminant: CARBON MONOXIDE
Amount (Lbs/Yr): 1302.588
Status: Expired

Year: 2016
DECID: 2600500556
Facility Name: FORDHAM UNIVERSITY
CAS #: 000630080
Contaminant: CARBON MONOXIDE
Amount (Lbs/Yr): 850
Status: Expired

Year: 2016
DECID: 2600500556
Facility Name: FORDHAM UNIVERSITY
CAS #: 000205992
Contaminant: BENZO[B]FLUORANTHENE
Amount (Lbs/Yr): 1.1730600000000001E-5
Status: Expired

Year: 2016
DECID: 2600500556
Facility Name: FORDHAM UNIVERSITY
CAS #: 000109660
Contaminant: PENTANE
Amount (Lbs/Yr): 5.0907999999999998
Status: Expired

Year: 2016
DECID: 2600500556
Facility Name: FORDHAM UNIVERSITY
CAS #: 000120127
Contaminant: ANTHRACENE
Amount (Lbs/Yr): 4.6991999999999998E-6
Status: Expired

Year: 2016
DECID: 2600500556
Facility Name: FORDHAM UNIVERSITY
CAS #: 000091203
Contaminant: NAPHTHALENE
Amount (Lbs/Yr): 0.00516914
Status: Expired

Year: 2016
DECID: 2600500556
Facility Name: FORDHAM UNIVERSITY
CAS #: 000108883

Map ID
Direction
Distance
Elevation

MAP FINDINGS

Site

Database(s)

EDR ID Number
EPA ID Number

FORDHAM UNIVERSITY (Continued)

S102671806

Contaminant:	TOLUENE
Amount (Lbs/Yr):	0.0288116
Status:	Expired
Year:	2016
DECID:	2600500556
Facility Name:	FORDHAM UNIVERSITY
CAS #:	000108883
Contaminant:	TOLUENE
Amount (Lbs/Yr):	5.2723800000000001E-2
Status:	Expired
Year:	2016
DECID:	2600500556
Facility Name:	FORDHAM UNIVERSITY
CAS #:	000129000
Contaminant:	PYRENE
Amount (Lbs/Yr):	8.2500000000000004E-7
Status:	Expired
Year:	2016
DECID:	2600500556
Facility Name:	FORDHAM UNIVERSITY
CAS #:	000106978
Contaminant:	BUTANE
Amount (Lbs/Yr):	32.564700000000002
Status:	Expired
Year:	2016
DECID:	2600500556
Facility Name:	FORDHAM UNIVERSITY
CAS #:	000106978
Contaminant:	BUTANE
Amount (Lbs/Yr):	13.685700000000001
Status:	Expired
Year:	2016
DECID:	2600500556
Facility Name:	FORDHAM UNIVERSITY
CAS #:	007782492
Contaminant:	SELENIUM
Amount (Lbs/Yr):	5.1510000000000002E-3
Status:	Expired
Year:	2016
DECID:	2600500556
Facility Name:	FORDHAM UNIVERSITY
CAS #:	010024972
Contaminant:	NITROUS OXIDE
Amount (Lbs/Yr):	4.3075999999999999
Status:	Expired
Year:	2016
DECID:	2600500556
Facility Name:	FORDHAM UNIVERSITY
CAS #:	0NY210000
Contaminant:	OXIDES OF NITROGEN

Map ID
Direction
Distance
Elevation

MAP FINDINGS

Site

Database(s)

EDR ID Number
EPA ID Number

FORDHAM UNIVERSITY (Continued)

S102671806

Amount (Lbs/Yr):	369
Status:	Expired
Year:	2016
DECID:	2600500556
Facility Name:	FORDHAM UNIVERSITY
CAS #:	007446119
Contaminant:	SULFUR TRIOXIDE
Amount (Lbs/Yr):	31.571729999999999
Status:	Expired
Year:	2016
DECID:	2600500556
Facility Name:	FORDHAM UNIVERSITY
CAS #:	007440484
Contaminant:	COBALT
Amount (Lbs/Yr):	1.6447200000000001E-4
Status:	Expired
Year:	2016
DECID:	2600500556
Facility Name:	FORDHAM UNIVERSITY
CAS #:	007440666
Contaminant:	ZINC
Amount (Lbs/Yr):	2.9982229999999999
Status:	Expired
Year:	2016
DECID:	2600500556
Facility Name:	FORDHAM UNIVERSITY
CAS #:	007446095
Contaminant:	SULFUR DIOXIDE
Amount (Lbs/Yr):	52
Status:	Expired
Year:	2016
DECID:	2600500556
Facility Name:	FORDHAM UNIVERSITY
CAS #:	007440382
Contaminant:	ARSENIC
Amount (Lbs/Yr):	2.4989999999999999E-3
Status:	Expired
Year:	2016
DECID:	2600500556
Facility Name:	FORDHAM UNIVERSITY
CAS #:	007440393
Contaminant:	BARIUM
Amount (Lbs/Yr):	8.6151999999999999E-3
Status:	Expired
Year:	2016
DECID:	2600500556
Facility Name:	FORDHAM UNIVERSITY
CAS #:	007440393
Contaminant:	BARIUM
Amount (Lbs/Yr):	0.4549028

Map ID
Direction
Distance
Elevation

MAP FINDINGS

Site

Database(s)

EDR ID Number
EPA ID Number

FORDHAM UNIVERSITY (Continued)

S102671806

Status:	Expired
Year:	2016
DECID:	2600500556
Facility Name:	FORDHAM UNIVERSITY
CAS #:	007440473
Contaminant:	CHROMIUM
Amount (Lbs/Yr):	0.000231
Status:	Expired
Year:	2016
DECID:	2600500556
Facility Name:	FORDHAM UNIVERSITY
CAS #:	007439965
Contaminant:	MANGANESE
Amount (Lbs/Yr):	3.9287059999999999E-2
Status:	Expired
Year:	2016
DECID:	2600500556
Facility Name:	FORDHAM UNIVERSITY
CAS #:	007440020
Contaminant:	NICKEL METAL AND INSOLUBLE COMPOUNDS
Amount (Lbs/Yr):	3.2564700000000002E-2
Status:	Expired
Year:	2016
DECID:	2600500556
Facility Name:	FORDHAM UNIVERSITY
CAS #:	007439921
Contaminant:	LEAD
Amount (Lbs/Yr):	0.0000825
Status:	Expired
Year:	2016
DECID:	2600500556
Facility Name:	FORDHAM UNIVERSITY
CAS #:	000050328
Contaminant:	BENZO(A)PYRENE
Amount (Lbs/Yr):	0.0000186084
Status:	Expired
Year:	2016
DECID:	2600500556
Facility Name:	FORDHAM UNIVERSITY
CAS #:	000050328
Contaminant:	BENZO(A)PYRENE
Amount (Lbs/Yr):	0.000000198
Status:	Expired
Year:	2016
DECID:	2600500556
Facility Name:	FORDHAM UNIVERSITY
CAS #:	000091576
Contaminant:	2-METHYL NAPHTHALENE
Amount (Lbs/Yr):	2.0337600000000001E-4
Status:	Expired

Map ID
Direction
Distance
Elevation

MAP FINDINGS

Site

Database(s)

EDR ID Number
EPA ID Number

FORDHAM UNIVERSITY (Continued)

S102671806

Year:	2016
DECID:	2600500556
Facility Name:	FORDHAM UNIVERSITY
CAS #:	025321226
Contaminant:	DICHLOROBENZENE
Amount (Lbs/Yr):	7.820399999999999E-3
Status:	Expired
Year:	2016
DECID:	2600500556
Facility Name:	FORDHAM UNIVERSITY
CAS #:	000050000
Contaminant:	FORMALDEHYDE
Amount (Lbs/Yr):	1.2375000000000001E-2
Status:	Expired
Year:	2016
DECID:	2600500556
Facility Name:	FORDHAM UNIVERSITY
CAS #:	000191242
Contaminant:	BENZO[G,H,I]PERYLENE
Amount (Lbs/Yr):	2.349599999999999E-6
Status:	Expired
Year:	2016
DECID:	2600500556
Facility Name:	FORDHAM UNIVERSITY
CAS #:	000191242
Contaminant:	BENZO[G,H,I]PERYLENE
Amount (Lbs/Yr):	1.2406440000000001E-4
Status:	Expired
Year:	2016
DECID:	2600500556
Facility Name:	FORDHAM UNIVERSITY
CAS #:	0NY998100
Contaminant:	UNSPECIATED VOC (EMISSION STATEMENT USE ONLY)
Amount (Lbs/Yr):	46.606999999999999
Status:	Expired
Year:	2016
DECID:	2600500556
Facility Name:	FORDHAM UNIVERSITY
CAS #:	0NY998100
Contaminant:	UNSPECIATED VOC (EMISSION STATEMENT USE ONLY)
Amount (Lbs/Yr):	0.9074999999999997
Status:	Expired
Year:	2016
DECID:	2600500556
Facility Name:	FORDHAM UNIVERSITY
CAS #:	0NY998100
Contaminant:	UNSPECIATED VOC (EMISSION STATEMENT USE ONLY)
Amount (Lbs/Yr):	0.20000000000000001
Status:	Expired
Year:	2016

Map ID
Direction
Distance
Elevation

MAP FINDINGS

Site

Database(s)

EDR ID Number
EPA ID Number

FORDHAM UNIVERSITY (Continued)

S102671806

DECID: 2600500556
Facility Name: FORDHAM UNIVERSITY
CAS #: 0NY998100
Contaminant: UNSPECIATED VOC (EMISSION STATEMENT USE ONLY)
Amount (Lbs/Yr): 568.62850000000003
Status: Expired

Year: 2016
DECID: 2600500556
Facility Name: FORDHAM UNIVERSITY
CAS #: 0NY075025
Contaminant: PM 2.5
Amount (Lbs/Yr): 14.8808000000000001
Status: Expired

Year: 2016
DECID: 2600500556
Facility Name: FORDHAM UNIVERSITY
CAS #: 0NY075025
Contaminant: PM 2.5
Amount (Lbs/Yr): 2.2000000000000002
Status: Expired

Year: 2016
DECID: 2600500556
Facility Name: FORDHAM UNIVERSITY
CAS #: 000056553
Contaminant: BENZO(A)ANTHRACENE
Amount (Lbs/Yr): 0.0000152532
Status: Expired

Year: 2016
DECID: 2600500556
Facility Name: FORDHAM UNIVERSITY
CAS #: 000218019
Contaminant: CHRYSENE
Amount (Lbs/Yr): 0.0001860966
Status: Expired

Year: 2016
DECID: 2600500556
Facility Name: FORDHAM UNIVERSITY
CAS #: 000630080
Contaminant: CARBON MONOXIDE
Amount (Lbs/Yr): 27.734999999999999
Status: Expired

Year: 2016
DECID: 2600500556
Facility Name: FORDHAM UNIVERSITY
CAS #: 000630080
Contaminant: CARBON MONOXIDE
Amount (Lbs/Yr): 547.428
Status: Expired

Year: 2016
DECID: 2600500556

Map ID
Direction
Distance
Elevation

MAP FINDINGS

Site

Database(s)

EDR ID Number
EPA ID Number

FORDHAM UNIVERSITY (Continued)

S102671806

Facility Name: FORDHAM UNIVERSITY
CAS #: 000205992
Contaminant: BENZO[B]FLUORANTHENE
Amount (Lbs/Yr): 0.0001860966
Status: Expired

Year: 2016
DECID: 2600500556
Facility Name: FORDHAM UNIVERSITY
CAS #: 000207089
Contaminant: BENZO[K]FLUORANTHENE
Amount (Lbs/Yr): 2.7912600000000001E-5
Status: Expired

Permit Type: ATV
Permit Status: Expired
Issue Date: 08/10/2007
Expiration Date: 12/08/2007
County Fips: Not reported
DEC Id: 2600500556
Emission Unit Id: Not reported
Process Id: Not reported
Contaminant Name/cas: Not reported
Epa Control Code: Not reported
Contol Eff: Not reported
Emissions: Not reported
Unit: Not reported
Auth Type Code: 7
Latitude: 40.861791238
Longitude: 73.885933559

Detail:

Year: 2016
DECID: 2600500556
Facility Name: FORDHAM UNIVERSITY
CAS #: 0NY075025
Contaminant: PM 2.5
Amount (Lbs/Yr): 785.741200000000005
Status: Expired

Year: 2016
DECID: 2600500556
Facility Name: FORDHAM UNIVERSITY
CAS #: 000206440
Contaminant: FLUORANTHENE
Amount (Lbs/Yr): 1.4305200000000001E-4
Status: Expired

Year: 2016
DECID: 2600500556
Facility Name: FORDHAM UNIVERSITY
CAS #: 000206440
Contaminant: FLUORANTHENE
Amount (Lbs/Yr): 3.1016099999999999E-4
Status: Expired

Year: 2016

Map ID
Direction
Distance
Elevation

MAP FINDINGS

Site

Database(s)

EDR ID Number
EPA ID Number

FORDHAM UNIVERSITY (Continued)

S102671806

DECID: 2600500556
Facility Name: FORDHAM UNIVERSITY
CAS #: 000206440
Contaminant: FLUORANTHENE
Amount (Lbs/Yr): 0.000019551
Status: Expired

Year: 2016
DECID: 2600500556
Facility Name: FORDHAM UNIVERSITY
CAS #: 000207089
Contaminant: BENZO[K]FLUORANTHENE
Amount (Lbs/Yr): 3.5244000000000001E-6
Status: Expired

Year: 2016
DECID: 2600500556
Facility Name: FORDHAM UNIVERSITY
CAS #: 000218019
Contaminant: CHRYSENE
Amount (Lbs/Yr): 2.9700000000000003E-7
Status: Expired

Year: 2016
DECID: 2600500556
Facility Name: FORDHAM UNIVERSITY
CAS #: 000110543
Contaminant: HEXANE
Amount (Lbs/Yr): 0.2969999999999999
Status: Expired

Year: 2016
DECID: 2600500556
Facility Name: FORDHAM UNIVERSITY
CAS #: 000120127
Contaminant: ANTHRACENE
Amount (Lbs/Yr): 3.7216799999999999E-5
Status: Expired

Year: 2016
DECID: 2600500556
Facility Name: FORDHAM UNIVERSITY
CAS #: 000120127
Contaminant: ANTHRACENE
Amount (Lbs/Yr): 2.4812880000000002E-4
Status: Expired

Year: 2016
DECID: 2600500556
Facility Name: FORDHAM UNIVERSITY
CAS #: 000091203
Contaminant: NAPHTHALENE
Amount (Lbs/Yr): 3.9753699999999998E-3
Status: Expired

Year: 2016
DECID: 2600500556

Map ID
Direction
Distance
Elevation

MAP FINDINGS

Site

Database(s)

EDR ID Number
EPA ID Number

FORDHAM UNIVERSITY (Continued)

S102671806

Facility Name: FORDHAM UNIVERSITY
CAS #: 000108883
Contaminant: TOLUENE
Amount (Lbs/Yr): 5.6099999999999998E-4
Status: Expired

Year: 2016
DECID: 2600500556
Facility Name: FORDHAM UNIVERSITY
CAS #: 000108883
Contaminant: TOLUENE
Amount (Lbs/Yr): 2.2157799999999998E-2
Status: Expired

Year: 2016
DECID: 2600500556
Facility Name: FORDHAM UNIVERSITY
CAS #: 000124389
Contaminant: CARBON DIOXIDE
Amount (Lbs/Yr): 12406440
Status: Expired

Year: 2016
DECID: 2600500556
Facility Name: FORDHAM UNIVERSITY
CAS #: 007440484
Contaminant: COBALT
Amount (Lbs/Yr): 1.3859999999999999E-5
Status: Expired

Year: 2016
DECID: 2600500556
Facility Name: FORDHAM UNIVERSITY
CAS #: 007440484
Contaminant: COBALT
Amount (Lbs/Yr): 5.4742799999999998E-4
Status: Expired

Year: 2016
DECID: 2600500556
Facility Name: FORDHAM UNIVERSITY
CAS #: 007440508
Contaminant: COPPER
Amount (Lbs/Yr): 1.6643000000000001E-3
Status: Expired

Year: 2016
DECID: 2600500556
Facility Name: FORDHAM UNIVERSITY
CAS #: 007440666
Contaminant: ZINC
Amount (Lbs/Yr): 5.6781999999999999E-2
Status: Expired

Year: 2016
DECID: 2600500556
Facility Name: FORDHAM UNIVERSITY

Map ID
Direction
Distance
Elevation

MAP FINDINGS

Site

Database(s)

EDR ID Number
EPA ID Number

FORDHAM UNIVERSITY (Continued)

S102671806

CAS #:	007440417
Contaminant:	BERYLLIUM
Amount (Lbs/Yr):	7.820399999999999E-5
Status:	Expired
Year:	2016
DECID:	2600500556
Facility Name:	FORDHAM UNIVERSITY
CAS #:	007440439
Contaminant:	CADMIUM
Amount (Lbs/Yr):	1.814999999999999E-4
Status:	Expired
Year:	2016
DECID:	2600500556
Facility Name:	FORDHAM UNIVERSITY
CAS #:	007440439
Contaminant:	CADMIUM
Amount (Lbs/Yr):	7.1687000000000001E-3
Status:	Expired
Year:	2016
DECID:	2600500556
Facility Name:	FORDHAM UNIVERSITY
CAS #:	007439976
Contaminant:	MERCURY
Amount (Lbs/Yr):	5.0907999999999997E-4
Status:	Expired
Year:	2016
DECID:	2600500556
Facility Name:	FORDHAM UNIVERSITY
CAS #:	007439987
Contaminant:	MOLYBDENUM
Amount (Lbs/Yr):	1.814999999999999E-4
Status:	Expired
Year:	2016
DECID:	2600500556
Facility Name:	FORDHAM UNIVERSITY
CAS #:	007440020
Contaminant:	NICKEL METAL AND INSOLUBLE COMPOUNDS
Amount (Lbs/Yr):	4.1117999999999997E-3
Status:	Expired
Year:	2016
DECID:	2600500556
Facility Name:	FORDHAM UNIVERSITY
CAS #:	007439921
Contaminant:	LEAD
Amount (Lbs/Yr):	0.2142
Status:	Expired
Year:	2016
DECID:	2600500556
Facility Name:	FORDHAM UNIVERSITY
CAS #:	000630080

Map ID
Direction
Distance
Elevation

MAP FINDINGS

Site

Database(s)

EDR ID Number
EPA ID Number

FORDHAM UNIVERSITY (Continued)

S102671806

Contaminant:	CARBON MONOXIDE
Amount (Lbs/Yr):	711.81600000000003
Status:	Expired
Year:	2016
DECID:	2600500556
Facility Name:	FORDHAM UNIVERSITY
CAS #:	000630080
Contaminant:	CARBON MONOXIDE
Amount (Lbs/Yr):	92.314999999999998
Status:	Expired
Year:	2016
DECID:	2600500556
Facility Name:	FORDHAM UNIVERSITY
CAS #:	000091576
Contaminant:	2-METHYL NAPHTHALENE
Amount (Lbs/Yr):	2.4812879999999999E-3
Status:	Expired
Year:	2016
DECID:	2600500556
Facility Name:	FORDHAM UNIVERSITY
CAS #:	000193395
Contaminant:	INDENO[1,2,3-CD]PYRENE
Amount (Lbs/Yr):	0.0000152532
Status:	Expired
Year:	2016
DECID:	2600500556
Facility Name:	FORDHAM UNIVERSITY
CAS #:	000193395
Contaminant:	INDENO[1,2,3-CD]PYRENE
Amount (Lbs/Yr):	0.0001860966
Status:	Expired
Year:	2016
DECID:	2600500556
Facility Name:	FORDHAM UNIVERSITY
CAS #:	000056495
Contaminant:	3-METHYLCHOLANTHRENE
Amount (Lbs/Yr):	2.7912600000000001E-5
Status:	Expired
Year:	2016
DECID:	2600500556
Facility Name:	FORDHAM UNIVERSITY
CAS #:	000056495
Contaminant:	3-METHYLCHOLANTHRENE
Amount (Lbs/Yr):	1.1730600000000001E-5
Status:	Expired
Year:	2016
DECID:	2600500556
Facility Name:	FORDHAM UNIVERSITY
CAS #:	0NY998100
Contaminant:	UNSPECIATED VOC (EMISSION STATEMENT USE ONLY)

Map ID
Direction
Distance
Elevation

MAP FINDINGS

Site

Database(s)

EDR ID Number
EPA ID Number

FORDHAM UNIVERSITY (Continued)

S102671806

Amount (Lbs/Yr):	10.769
Status:	Expired
Year:	2016
DECID:	2600500556
Facility Name:	FORDHAM UNIVERSITY
CAS #:	0NY998100
Contaminant:	UNSPECIATED VOC (EMISSION STATEMENT USE ONLY)
Amount (Lbs/Yr):	34
Status:	Expired
Year:	2016
DECID:	2600500556
Facility Name:	FORDHAM UNIVERSITY
CAS #:	000086737
Contaminant:	FLUORENE
Amount (Lbs/Yr):	1.8247600000000001E-5
Status:	Expired
Year:	2016
DECID:	2600500556
Facility Name:	FORDHAM UNIVERSITY
CAS #:	0NY075105
Contaminant:	UNSPECIATED PM-10 (EMISSION STATEMENT USE ONLY)
Amount (Lbs/Yr):	27.184889999999999
Status:	Expired
Year:	2016
DECID:	2600500556
Facility Name:	FORDHAM UNIVERSITY
CAS #:	0NY210000
Contaminant:	OXIDES OF NITROGEN
Amount (Lbs/Yr):	15.5
Status:	Expired
Year:	2016
DECID:	2600500556
Facility Name:	FORDHAM UNIVERSITY
CAS #:	000056553
Contaminant:	BENZO(A)ANTHRACENE
Amount (Lbs/Yr):	2.7912600000000001E-5
Status:	Expired
Year:	2016
DECID:	2600500556
Facility Name:	FORDHAM UNIVERSITY
CAS #:	000056553
Contaminant:	BENZO(A)ANTHRACENE
Amount (Lbs/Yr):	3.5244000000000001E-6
Status:	Expired
Year:	2016
DECID:	2600500556
Facility Name:	FORDHAM UNIVERSITY
CAS #:	000086737
Contaminant:	FLUORENE
Amount (Lbs/Yr):	4.6199999999999998E-7

Map ID
Direction
Distance
Elevation

MAP FINDINGS

Site

Database(s)

EDR ID Number
EPA ID Number

FORDHAM UNIVERSITY (Continued)

S102671806

Status:	Expired
Year:	2016
DECID:	2600500556
Facility Name:	FORDHAM UNIVERSITY
CAS #:	007664417
Contaminant:	AMMONIA
Amount (Lbs/Yr):	136
Status:	Expired
Year:	2016
DECID:	2600500556
Facility Name:	FORDHAM UNIVERSITY
CAS #:	007782492
Contaminant:	SELENIUM
Amount (Lbs/Yr):	0.000156408
Status:	Expired
Year:	2016
DECID:	2600500556
Facility Name:	FORDHAM UNIVERSITY
CAS #:	007446095
Contaminant:	SULFUR DIOXIDE
Amount (Lbs/Yr):	3.9102000000000001
Status:	Expired
Year:	2016
DECID:	2600500556
Facility Name:	FORDHAM UNIVERSITY
CAS #:	010024972
Contaminant:	NITROUS OXIDE
Amount (Lbs/Yr):	0.36299999999999999
Status:	Expired
Year:	2016
DECID:	2600500556
Facility Name:	FORDHAM UNIVERSITY
CAS #:	007446119
Contaminant:	SULFUR TRIOXIDE
Amount (Lbs/Yr):	3.3281999999999998
Status:	Expired
Year:	2016
DECID:	2600500556
Facility Name:	FORDHAM UNIVERSITY
CAS #:	007664417
Contaminant:	AMMONIA
Amount (Lbs/Yr):	330.83839999999998
Status:	Expired
Year:	2016
DECID:	2600500556
Facility Name:	FORDHAM UNIVERSITY
CAS #:	007440666
Contaminant:	ZINC
Amount (Lbs/Yr):	1.7680000000000001E-2
Status:	Expired

Map ID
Direction
Distance
Elevation

MAP FINDINGS

Site

Database(s)

EDR ID Number
EPA ID Number

FORDHAM UNIVERSITY (Continued)

S102671806

Year: 2016
DECID: 2600500556
Facility Name: FORDHAM UNIVERSITY
CAS #: 000100414
Contaminant: ETHYLBENZENE
Amount (Lbs/Yr): 3.3524399999999999E-3
Status: Expired

Year: 2016
DECID: 2600500556
Facility Name: FORDHAM UNIVERSITY
CAS #: 000124389
Contaminant: CARBON DIOXIDE
Amount (Lbs/Yr): 234960
Status: Expired

Year: 2016
DECID: 2600500556
Facility Name: FORDHAM UNIVERSITY
CAS #: 000074986
Contaminant: PROPANE
Amount (Lbs/Yr): 24.811199999999999
Status: Expired

Year: 2016
DECID: 2600500556
Facility Name: FORDHAM UNIVERSITY
CAS #: 000053703
Contaminant: DIBENZ[A,H]ANTHRACENE
Amount (Lbs/Yr): 0.0000186084
Status: Expired

Year: 2016
DECID: 2600500556
Facility Name: FORDHAM UNIVERSITY
CAS #: 000074828
Contaminant: METHANE
Amount (Lbs/Yr): 19.490200000000002
Status: Expired

Year: 2016
DECID: 2600500556
Facility Name: FORDHAM UNIVERSITY
CAS #: 000085018
Contaminant: PHENANTHRENE
Amount (Lbs/Yr): 0.000110789
Status: Expired

Year: 2016
DECID: 2600500556
Facility Name: FORDHAM UNIVERSITY
CAS #: 000050328
Contaminant: BENZO(A)PYRENE
Amount (Lbs/Yr): 7.8204000000000005E-6
Status: Expired

Year: 2016

Map ID
Direction
Distance
Elevation

MAP FINDINGS

Site

Database(s)

EDR ID Number
EPA ID Number

FORDHAM UNIVERSITY (Continued)

S102671806

DECID: 2600500556
Facility Name: FORDHAM UNIVERSITY
CAS #: 000057976
Contaminant: 7,12-DIMETHYLBENZ[A]ANTHRACENE
Amount (Lbs/Yr): 3.1328000000000002E-5
Status: Expired

Year: 2016
DECID: 2600500556
Facility Name: FORDHAM UNIVERSITY
CAS #: 000057976
Contaminant: 7,12-DIMETHYLBENZ[A]ANTHRACENE
Amount (Lbs/Yr): 1.6541920000000001E-3
Status: Expired

Year: 2016
DECID: 2600500556
Facility Name: FORDHAM UNIVERSITY
CAS #: 000091576
Contaminant: 2-METHYL NAPHTHALENE
Amount (Lbs/Yr): 3.7216799999999998E-4
Status: Expired

Year: 2016
DECID: 2600500556
Facility Name: FORDHAM UNIVERSITY
CAS #: 007439965
Contaminant: MANGANESE
Amount (Lbs/Yr): 2.4764600000000002E-3
Status: Expired

Year: 2016
DECID: 2600500556
Facility Name: FORDHAM UNIVERSITY
CAS #: 007439976
Contaminant: MERCURY
Amount (Lbs/Yr): 0.00220324
Status: Expired

Year: 2016
DECID: 2600500556
Facility Name: FORDHAM UNIVERSITY
CAS #: 007440020
Contaminant: NICKEL METAL AND INSOLUBLE COMPOUNDS
Amount (Lbs/Yr): 0.21711269999999999
Status: Expired

Year: 2016
DECID: 2600500556
Facility Name: FORDHAM UNIVERSITY
CAS #: 000630080
Contaminant: CARBON MONOXIDE
Amount (Lbs/Yr): 6.5999999999999996
Status: Expired

Year: 2016
DECID: 2600500556

Map ID
Direction
Distance
Elevation

MAP FINDINGS

Site

Database(s)

EDR ID Number
EPA ID Number

FORDHAM UNIVERSITY (Continued)

S102671806

Facility Name:	FORDHAM UNIVERSITY
CAS #:	000630080
Contaminant:	CARBON MONOXIDE
Amount (Lbs/Yr):	5.5
Status:	Expired
Year:	2016
DECID:	2600500556
Facility Name:	FORDHAM UNIVERSITY
CAS #:	000205992
Contaminant:	BENZO[B]FLUORANTHENE
Amount (Lbs/Yr):	2.9700000000000003E-7
Status:	Expired
Year:	2016
DECID:	2600500556
Facility Name:	FORDHAM UNIVERSITY
CAS #:	000206440
Contaminant:	FLUORANTHENE
Amount (Lbs/Yr):	4.652099999999997E-5
Status:	Expired
Year:	2016
DECID:	2600500556
Facility Name:	FORDHAM UNIVERSITY
CAS #:	000108883
Contaminant:	TOLUENE
Amount (Lbs/Yr):	0.35151579999999999
Status:	Expired
Year:	2016
DECID:	2600500556
Facility Name:	FORDHAM UNIVERSITY
CAS #:	000110543
Contaminant:	HEXANE
Amount (Lbs/Yr):	15.2532
Status:	Expired
Year:	2016
DECID:	2600500556
Facility Name:	FORDHAM UNIVERSITY
CAS #:	000110543
Contaminant:	HEXANE
Amount (Lbs/Yr):	186.0966
Status:	Expired
Year:	2016
DECID:	2600500556
Facility Name:	FORDHAM UNIVERSITY
CAS #:	000120127
Contaminant:	ANTHRACENE
Amount (Lbs/Yr):	1.5640800000000001E-5
Status:	Expired
Year:	2016
DECID:	2600500556
Facility Name:	FORDHAM UNIVERSITY

Map ID
Direction
Distance
Elevation

MAP FINDINGS

Site

Database(s)

EDR ID Number
EPA ID Number

FORDHAM UNIVERSITY (Continued)

S102671806

CAS #: 000129000
Contaminant: PYRENE
Amount (Lbs/Yr): 9.7899999999999994E-6
Status: Expired

Year: 2016
DECID: 2600500556
Facility Name: FORDHAM UNIVERSITY
CAS #: 0NY210000
Contaminant: OXIDES OF NITROGEN
Amount (Lbs/Yr): 847.39999999999998
Status: Expired

Year: 2016
DECID: 2600500556
Facility Name: FORDHAM UNIVERSITY
CAS #: 0NY210000
Contaminant: OXIDES OF NITROGEN
Amount (Lbs/Yr): 2.2000000000000002
Status: Expired

Year: 2016
DECID: 2600500556
Facility Name: FORDHAM UNIVERSITY
CAS #: 007664417
Contaminant: AMMONIA
Amount (Lbs/Yr): 20.854399999999998
Status: Expired

Year: 2016
DECID: 2600500556
Facility Name: FORDHAM UNIVERSITY
CAS #: 007446119
Contaminant: SULFUR TRIOXIDE
Amount (Lbs/Yr): 68
Status: Expired

Year: 2016
DECID: 2600500556
Facility Name: FORDHAM UNIVERSITY
CAS #: 007664417
Contaminant: AMMONIA
Amount (Lbs/Yr): 4.1522600000000001
Status: Expired

Year: 2016
DECID: 2600500556
Facility Name: FORDHAM UNIVERSITY
CAS #: 007664417
Contaminant: AMMONIA
Amount (Lbs/Yr): 6.2656000000000001
Status: Expired

Year: 2016
DECID: 2600500556
Facility Name: FORDHAM UNIVERSITY
CAS #: 007440622

Map ID
Direction
Distance
Elevation

MAP FINDINGS

Site

Database(s)

EDR ID Number
EPA ID Number

FORDHAM UNIVERSITY (Continued)

S102671806

Contaminant: VANADIUM
Amount (Lbs/Yr): 3.566609999999999E-2
Status: Expired

Year: 2016
DECID: 2600500556
Facility Name: FORDHAM UNIVERSITY
CAS #: 007440622
Contaminant: VANADIUM
Amount (Lbs/Yr): 0.2377901
Status: Expired

Year: 2016
DECID: 2600500556
Facility Name: FORDHAM UNIVERSITY
CAS #: 007440382
Contaminant: ARSENIC
Amount (Lbs/Yr): 3.1013999999999998E-3
Status: Expired

Year: 2016
DECID: 2600500556
Facility Name: FORDHAM UNIVERSITY
CAS #: 007440382
Contaminant: ARSENIC
Amount (Lbs/Yr): 3.3000000000000003E-5
Status: Expired

Year: 2016
DECID: 2600500556
Facility Name: FORDHAM UNIVERSITY
CAS #: 007440393
Contaminant: BARIUM
Amount (Lbs/Yr): 6.8230799999999994E-2
Status: Expired

Year: 2016
DECID: 2600500556
Facility Name: FORDHAM UNIVERSITY
CAS #: 007440393
Contaminant: BARIUM
Amount (Lbs/Yr): 7.2599999999999997E-4
Status: Expired

Year: 2016
DECID: 2600500556
Facility Name: FORDHAM UNIVERSITY
CAS #: 007440417
Contaminant: BERYLLIUM
Amount (Lbs/Yr): 1.8608399999999999E-4
Status: Expired

Year: 2016
DECID: 2600500556
Facility Name: FORDHAM UNIVERSITY
CAS #: 007440439
Contaminant: CADMIUM

Map ID
Direction
Distance
Elevation

MAP FINDINGS

Site

Database(s)

EDR ID Number
EPA ID Number

FORDHAM UNIVERSITY (Continued)

S102671806

Amount (Lbs/Yr): 9.3214000000000005E-3
Status: Expired

Year: 2016
DECID: 2600500556
Facility Name: FORDHAM UNIVERSITY
CAS #: 007440439
Contaminant: CADMIUM
Amount (Lbs/Yr): 1.7057699999999999E-2
Status: Expired

Year: 2016
DECID: 2600500556
Facility Name: FORDHAM UNIVERSITY
CAS #: 007440439
Contaminant: CADMIUM
Amount (Lbs/Yr): 0.0021538
Status: Expired

Year: 2016
DECID: 2600500556
Facility Name: FORDHAM UNIVERSITY
CAS #: 000071432
Contaminant: BENZENE
Amount (Lbs/Yr): 3.4650000000000002E-4
Status: Expired

Year: 2016
DECID: 2600500556
Facility Name: FORDHAM UNIVERSITY
CAS #: 000071432
Contaminant: BENZENE
Amount (Lbs/Yr): 0.14086799999999999
Status: Expired

Year: 2016
DECID: 2600500556
Facility Name: FORDHAM UNIVERSITY
CAS #: 000071432
Contaminant: BENZENE
Amount (Lbs/Yr): 0.0136857
Status: Expired

Year: 2016
DECID: 2600500556
Facility Name: FORDHAM UNIVERSITY
CAS #: 000085018
Contaminant: PHENANTHRENE
Amount (Lbs/Yr): 2.6361899999999998E-4
Status: Expired

Year: 2016
DECID: 2600500556
Facility Name: FORDHAM UNIVERSITY
CAS #: 000193395
Contaminant: INDENO[1,2,3-CD]PYRENE
Amount (Lbs/Yr): 2.7912600000000001E-5

Map ID
Direction
Distance
Elevation

MAP FINDINGS

Site

Database(s)

EDR ID Number
EPA ID Number

FORDHAM UNIVERSITY (Continued)

S102671806

Status:	Expired
Year:	2016
DECID:	2600500556
Facility Name:	FORDHAM UNIVERSITY
CAS #:	025321226
Contaminant:	DICHLOROBENZENE
Amount (Lbs/Yr):	1.8608400000000001E-2
Status:	Expired
Year:	2016
DECID:	2600500556
Facility Name:	FORDHAM UNIVERSITY
CAS #:	025321226
Contaminant:	DICHLOROBENZENE
Amount (Lbs/Yr):	1.9799999999999999E-4
Status:	Expired
Year:	2016
DECID:	2600500556
Facility Name:	FORDHAM UNIVERSITY
CAS #:	025321226
Contaminant:	DICHLOROBENZENE
Amount (Lbs/Yr):	2.3495999999999999E-3
Status:	Expired
Year:	2016
DECID:	2600500556
Facility Name:	FORDHAM UNIVERSITY
CAS #:	000191242
Contaminant:	BENZO[G,H,I]PERYLENE
Amount (Lbs/Yr):	0.0000101688
Status:	Expired
Year:	2016
DECID:	2600500556
Facility Name:	FORDHAM UNIVERSITY
CAS #:	0NY998100
Contaminant:	UNSPECIATED VOC (EMISSION STATEMENT USE ONLY)
Amount (Lbs/Yr):	3.6926000000000001
Status:	Expired
Year:	2016
DECID:	2600500556
Facility Name:	FORDHAM UNIVERSITY
CAS #:	000056553
Contaminant:	BENZO(A)ANTHRACENE
Amount (Lbs/Yr):	0.0000016598
Status:	Expired
Year:	2016
DECID:	2600500556
Facility Name:	FORDHAM UNIVERSITY
CAS #:	000086737
Contaminant:	FLUORENE
Amount (Lbs/Yr):	2.8948359999999998E-4
Status:	Expired

Map ID
Direction
Distance
Elevation

MAP FINDINGS

Site

Database(s)

EDR ID Number
EPA ID Number

FORDHAM UNIVERSITY (Continued)

S102671806

Year:	2016
DECID:	2600500556
Facility Name:	FORDHAM UNIVERSITY
CAS #:	0NY075025
Contaminant:	PM 2.5
Amount (Lbs/Yr):	117.8532
Status:	Expired
Year:	2016
DECID:	2600500556
Facility Name:	FORDHAM UNIVERSITY
CAS #:	000205992
Contaminant:	BENZO[B]FLUORANTHENE
Amount (Lbs/Yr):	0.0000152532
Status:	Expired
Year:	2016
DECID:	2600500556
Facility Name:	FORDHAM UNIVERSITY
CAS #:	000207089
Contaminant:	BENZO[K]FLUORANTHENE
Amount (Lbs/Yr):	0.0001860966
Status:	Expired
Year:	2016
DECID:	2600500556
Facility Name:	FORDHAM UNIVERSITY
CAS #:	000193395
Contaminant:	INDENO[1,2,3-CD]PYRENE
Amount (Lbs/Yr):	1.1730600000000001E-5
Status:	Expired
Year:	2016
DECID:	2600500556
Facility Name:	FORDHAM UNIVERSITY
CAS #:	000056495
Contaminant:	3-METHYLCHOLANTHRENE
Amount (Lbs/Yr):	0.0001860966
Status:	Expired
Year:	2016
DECID:	2600500556
Facility Name:	FORDHAM UNIVERSITY
CAS #:	0NY075025
Contaminant:	PM 2.5
Amount (Lbs/Yr):	64.4024
Status:	Expired
Year:	2016
DECID:	2600500556
Facility Name:	FORDHAM UNIVERSITY
CAS #:	0NY075025
Contaminant:	PM 2.5
Amount (Lbs/Yr):	1.254
Status:	Expired
Year:	2016

Map ID
Direction
Distance
Elevation

MAP FINDINGS

Site

Database(s)

EDR ID Number
EPA ID Number

FORDHAM UNIVERSITY (Continued)

S102671806

DECID: 2600500556
Facility Name: FORDHAM UNIVERSITY
CAS #: 0NY210000
Contaminant: OXIDES OF NITROGEN
Amount (Lbs/Yr): 10338.700000000001
Status: Expired

Year: 2016
DECID: 2600500556
Facility Name: FORDHAM UNIVERSITY
CAS #: 007782492
Contaminant: SELENIUM
Amount (Lbs/Yr): 3.7216799999999998E-4
Status: Expired

Year: 2016
DECID: 2600500556
Facility Name: FORDHAM UNIVERSITY
CAS #: 010024972
Contaminant: NITROUS OXIDE
Amount (Lbs/Yr): 14.3374000000000001
Status: Expired

Year: 2016
DECID: 2600500556
Facility Name: FORDHAM UNIVERSITY
CAS #: 007440508
Contaminant: COPPER
Amount (Lbs/Yr): 8.7878949999999997E-2
Status: Expired

Year: 2016
DECID: 2600500556
Facility Name: FORDHAM UNIVERSITY
CAS #: 007440622
Contaminant: VANADIUM
Amount (Lbs/Yr): 1.9490199999999999E-2
Status: Expired

Year: 2016
DECID: 2600500556
Facility Name: FORDHAM UNIVERSITY
CAS #: 007440622
Contaminant: VANADIUM
Amount (Lbs/Yr): 4.50340000000000003E-3
Status: Expired

Year: 2016
DECID: 2600500556
Facility Name: FORDHAM UNIVERSITY
CAS #: 007440622
Contaminant: VANADIUM
Amount (Lbs/Yr): 0.0149891
Status: Expired

Year: 2016
DECID: 2600500556

Map ID
Direction
Distance
Elevation

MAP FINDINGS

Site

Database(s)

EDR ID Number
EPA ID Number

FORDHAM UNIVERSITY (Continued)

S102671806

Facility Name: FORDHAM UNIVERSITY
CAS #: 007440666
Contaminant: ZINC
Amount (Lbs/Yr): 0.24574599999999999
Status: Expired

Year: 2016
DECID: 2600500556
Facility Name: FORDHAM UNIVERSITY
CAS #: 000124389
Contaminant: CARBON DIOXIDE
Amount (Lbs/Yr): 782040
Status: Expired

Year: 2016
DECID: 2600500556
Facility Name: FORDHAM UNIVERSITY
CAS #: 000129000
Contaminant: PYRENE
Amount (Lbs/Yr): 7.7534999999999995E-5
Status: Expired

Year: 2016
DECID: 2600500556
Facility Name: FORDHAM UNIVERSITY
CAS #: 000106978
Contaminant: BUTANE
Amount (Lbs/Yr): 217.11269999999999
Status: Expired

Year: 2016
DECID: 2600500556
Facility Name: FORDHAM UNIVERSITY
CAS #: 000074986
Contaminant: PROPANE
Amount (Lbs/Yr): 165.41919999999999
Status: Expired

Year: 2016
DECID: 2600500556
Facility Name: FORDHAM UNIVERSITY
CAS #: 000124389
Contaminant: CARBON DIOXIDE
Amount (Lbs/Yr): 20486700
Status: Expired

Year: 2016
DECID: 2600500556
Facility Name: FORDHAM UNIVERSITY
CAS #: 000074828
Contaminant: METHANE
Amount (Lbs/Yr): 0.3795
Status: Expired

Year: 2016
DECID: 2600500556
Facility Name: FORDHAM UNIVERSITY

Map ID
Direction
Distance
Elevation

MAP FINDINGS

Site

Database(s)

EDR ID Number
EPA ID Number

FORDHAM UNIVERSITY (Continued)

S102671806

CAS #: 000074828
Contaminant: METHANE
Amount (Lbs/Yr): 4.5034000000000001
Status: Expired

Year: 2016
DECID: 2600500556
Facility Name: FORDHAM UNIVERSITY
CAS #: 000074828
Contaminant: METHANE
Amount (Lbs/Yr): 237.7901
Status: Expired

Year: 2016
DECID: 2600500556
Facility Name: FORDHAM UNIVERSITY
CAS #: 000074828
Contaminant: METHANE
Amount (Lbs/Yr): 0.960076000000000004
Status: Expired

Year: 2016
DECID: 2600500556
Facility Name: FORDHAM UNIVERSITY
CAS #: 000074828
Contaminant: METHANE
Amount (Lbs/Yr): 14.9891000000000001
Status: Expired

Year: 2016
DECID: 2600500556
Facility Name: FORDHAM UNIVERSITY
CAS #: 000074986
Contaminant: PROPANE
Amount (Lbs/Yr): 0.264000000000000001
Status: Expired

Year: 2016
DECID: 2600500556
Facility Name: FORDHAM UNIVERSITY
CAS #: 000071432
Contaminant: BENZENE
Amount (Lbs/Yr): 1.7795399999999999E-2
Status: Expired

Year: 2016
DECID: 2600500556
Facility Name: FORDHAM UNIVERSITY
CAS #: 000083329
Contaminant: ACENAPHTHENE
Amount (Lbs/Yr): 2.97000000000000003E-7
Status: Expired

Year: 2016
DECID: 2600500556
Facility Name: FORDHAM UNIVERSITY
CAS #: 000085018

Map ID
Direction
Distance
Elevation

MAP FINDINGS

Site

Database(s)

EDR ID Number
EPA ID Number

FORDHAM UNIVERSITY (Continued)

S102671806

Contaminant: PHENANTHRENE
Amount (Lbs/Yr): 3.3285999999999999E-5
Status: Expired

Year: 2016
DECID: 2600500556
Facility Name: FORDHAM UNIVERSITY
CAS #: 000191242
Contaminant: BENZO[G,H,I]PERYLENE
Amount (Lbs/Yr): 0.000000198
Status: Expired

Year: 2016
DECID: 2600500556
Facility Name: FORDHAM UNIVERSITY
CAS #: 000191242
Contaminant: BENZO[G,H,I]PERYLENE
Amount (Lbs/Yr): 7.82040000000000005E-6
Status: Expired

Year: 2016
DECID: 2600500556
Facility Name: FORDHAM UNIVERSITY
CAS #: 000193395
Contaminant: INDENO[1,2,3-CD]PYRENE
Amount (Lbs/Yr): 2.97000000000000003E-7
Status: Expired

Year: 2016
DECID: 2600500556
Facility Name: FORDHAM UNIVERSITY
CAS #: 007446095
Contaminant: SULFUR DIOXIDE
Amount (Lbs/Yr): 9.90000000000000005E-2
Status: Expired

Year: 2016
DECID: 2600500556
Facility Name: FORDHAM UNIVERSITY
CAS #: 007446095
Contaminant: SULFUR DIOXIDE
Amount (Lbs/Yr): 870
Status: Expired

Year: 2016
DECID: 2600500556
Facility Name: FORDHAM UNIVERSITY
CAS #: 007440473
Contaminant: CHROMIUM
Amount (Lbs/Yr): 0.1447418
Status: Expired

Year: 2016
DECID: 2600500556
Facility Name: FORDHAM UNIVERSITY
CAS #: 007440473
Contaminant: CHROMIUM

Map ID
Direction
Distance
Elevation

MAP FINDINGS

Site

Database(s)

EDR ID Number
EPA ID Number

FORDHAM UNIVERSITY (Continued)

S102671806

Amount (Lbs/Yr): 9.1237999999999996E-3
Status: Expired

Year: 2016
DECID: 2600500556
Facility Name: FORDHAM UNIVERSITY
CAS #: 007440508
Contaminant: COPPER
Amount (Lbs/Yr): 7.2028999999999999E-3
Status: Expired

Year: 2016
DECID: 2600500556
Facility Name: FORDHAM UNIVERSITY
CAS #: 007440508
Contaminant: COPPER
Amount (Lbs/Yr): 5.5394499999999996E-3
Status: Expired

Year: 2016
DECID: 2600500556
Facility Name: FORDHAM UNIVERSITY
CAS #: 007440020
Contaminant: NICKEL METAL AND INSOLUBLE COMPOUNDS
Amount (Lbs/Yr): 1.7795399999999999E-2
Status: Expired

Year: 2016
DECID: 2600500556
Facility Name: FORDHAM UNIVERSITY
CAS #: 007440020
Contaminant: NICKEL METAL AND INSOLUBLE COMPOUNDS
Amount (Lbs/Yr): 3.4650000000000002E-4
Status: Expired

Year: 2016
DECID: 2600500556
Facility Name: FORDHAM UNIVERSITY
CAS #: 007440382
Contaminant: ARSENIC
Amount (Lbs/Yr): 0.0016948
Status: Expired

Year: 2016
DECID: 2600500556
Facility Name: FORDHAM UNIVERSITY
CAS #: 007439921
Contaminant: LEAD
Amount (Lbs/Yr): 4.2370000000000003E-3
Status: Expired

Year: 2016
DECID: 2600500556
Facility Name: FORDHAM UNIVERSITY
CAS #: 007439965
Contaminant: MANGANESE
Amount (Lbs/Yr): 7.4403999999999996E-4

Map ID
Direction
Distance
Elevation

MAP FINDINGS

Site

Database(s)

EDR ID Number
EPA ID Number

FORDHAM UNIVERSITY (Continued)

S102671806

Status:	Expired
Year:	2016
DECID:	2600500556
Facility Name:	FORDHAM UNIVERSITY
CAS #:	000205992
Contaminant:	BENZO[B]FLUORANTHENE
Amount (Lbs/Yr):	2.7912600000000001E-5
Status:	Expired
Year:	2016
DECID:	2600500556
Facility Name:	FORDHAM UNIVERSITY
CAS #:	000206440
Contaminant:	FLUORANTHENE
Amount (Lbs/Yr):	4.9500000000000003E-7
Status:	Expired
Year:	2016
DECID:	2600500556
Facility Name:	FORDHAM UNIVERSITY
CAS #:	000206440
Contaminant:	FLUORANTHENE
Amount (Lbs/Yr):	0.000005874
Status:	Expired
Year:	2016
DECID:	2600500556
Facility Name:	FORDHAM UNIVERSITY
CAS #:	000218019
Contaminant:	CHRYSENE
Amount (Lbs/Yr):	3.5244000000000001E-6
Status:	Expired
Year:	2016
DECID:	2600500556
Facility Name:	FORDHAM UNIVERSITY
CAS #:	000109660
Contaminant:	PENTANE
Amount (Lbs/Yr):	22.032399999999999
Status:	Expired
Year:	2016
DECID:	2600500556
Facility Name:	FORDHAM UNIVERSITY
CAS #:	000110543
Contaminant:	HEXANE
Amount (Lbs/Yr):	11.730600000000001
Status:	Expired
Year:	2016
DECID:	2600500556
Facility Name:	FORDHAM UNIVERSITY
CAS #:	000083329
Contaminant:	ACENAPHTHENE
Amount (Lbs/Yr):	2.7912600000000001E-5
Status:	Expired

Map ID
Direction
Distance
Elevation

MAP FINDINGS

Site

Database(s)

EDR ID Number
EPA ID Number

FORDHAM UNIVERSITY (Continued)

S102671806

Year: 2016
DECID: 2600500556
Facility Name: FORDHAM UNIVERSITY
CAS #: 0NY075105
Contaminant: UNSPECIATED PM-10 (EMISSION STATEMENT USE ONLY)
Amount (Lbs/Yr): 59.081600000000002
Status: Expired

Year: 2016
DECID: 2600500556
Facility Name: FORDHAM UNIVERSITY
CAS #: 000086737
Contaminant: FLUORENE
Amount (Lbs/Yr): 5.4824000000000002E-6
Status: Expired

Year: 2016
DECID: 2600500556
Facility Name: FORDHAM UNIVERSITY
CAS #: 0NY075025
Contaminant: PM 2.5
Amount (Lbs/Yr): 263.5
Status: Expired

Year: 2016
DECID: 2600500556
Facility Name: FORDHAM UNIVERSITY
CAS #: 010024972
Contaminant: NITROUS OXIDE
Amount (Lbs/Yr): 34.115400000000001
Status: Expired

Year: 2016
DECID: 2600500556
Facility Name: FORDHAM UNIVERSITY
CAS #: 000053703
Contaminant: DIBENZ[A,H]ANTHRACENE
Amount (Lbs/Yr): 0.0000101688
Status: Expired

Year: 2016
DECID: 2600500556
Facility Name: FORDHAM UNIVERSITY
CAS #: 000053703
Contaminant: DIBENZ[A,H]ANTHRACENE
Amount (Lbs/Yr): 0.000000198
Status: Expired

Year: 2016
DECID: 2600500556
Facility Name: FORDHAM UNIVERSITY
CAS #: 000083329
Contaminant: ACENAPHTHENE
Amount (Lbs/Yr): 0.0000152532
Status: Expired

Year: 2016

Map ID
Direction
Distance
Elevation

MAP FINDINGS

Site

Database(s)

EDR ID Number
EPA ID Number

FORDHAM UNIVERSITY (Continued)

S102671806

DECID: 2600500556
Facility Name: FORDHAM UNIVERSITY
CAS #: 000083329
Contaminant: ACENAPHTHENE
Amount (Lbs/Yr): 1.1730600000000001E-5
Status: Expired

Year: 2016
DECID: 2600500556
Facility Name: FORDHAM UNIVERSITY
CAS #: 007440439
Contaminant: CADMIUM
Amount (Lbs/Yr): 0.1137257
Status: Expired

Year: 2016
DECID: 2600500556
Facility Name: FORDHAM UNIVERSITY
CAS #: 007440473
Contaminant: CHROMIUM
Amount (Lbs/Yr): 2.7412000000000001E-3
Status: Expired

Year: 2016
DECID: 2600500556
Facility Name: FORDHAM UNIVERSITY
CAS #: 007440484
Contaminant: COBALT
Amount (Lbs/Yr): 8.6845080000000005E-3
Status: Expired

Year: 2016
DECID: 2600500556
Facility Name: FORDHAM UNIVERSITY
CAS #: 007440508
Contaminant: COPPER
Amount (Lbs/Yr): 0.01318095
Status: Expired

Year: 2016
DECID: 2600500556
Facility Name: FORDHAM UNIVERSITY
CAS #: 007440020
Contaminant: NICKEL METAL AND INSOLUBLE COMPOUNDS
Amount (Lbs/Yr): 0.0136857
Status: Expired

Year: 2016
DECID: 2600500556
Facility Name: FORDHAM UNIVERSITY
CAS #: 007440382
Contaminant: ARSENIC
Amount (Lbs/Yr): 2.0677399999999999E-2
Status: Expired

Year: 2016
DECID: 2600500556

Map ID
Direction
Distance
Elevation

MAP FINDINGS

Site

Database(s)

EDR ID Number
EPA ID Number

FORDHAM UNIVERSITY (Continued)

S102671806

Facility Name: FORDHAM UNIVERSITY
CAS #: 007439965
Contaminant: MANGANESE
Amount (Lbs/Yr): 5.8926600000000001E-3
Status: Expired

Year: 2016
DECID: 2600500556
Facility Name: FORDHAM UNIVERSITY
CAS #: 007439987
Contaminant: MOLYBDENUM
Amount (Lbs/Yr): 7.1687000000000001E-3
Status: Expired

Year: 2016
DECID: 2600500556
Facility Name: FORDHAM UNIVERSITY
CAS #: 001330207
Contaminant: XYLENE, M, O & P MIXT.
Amount (Lbs/Yr): 0.00746928
Status: Expired

Year: 2016
DECID: 2600500556
Facility Name: FORDHAM UNIVERSITY
CAS #: 007439921
Contaminant: LEAD
Amount (Lbs/Yr): 3.2585000000000001E-3
Status: Expired

Year: 2016
DECID: 2600500556
Facility Name: FORDHAM UNIVERSITY
CAS #: 000207089
Contaminant: BENZO[K]FLUORANTHENE
Amount (Lbs/Yr): 0.0000152532
Status: Expired

Year: 2016
DECID: 2600500556
Facility Name: FORDHAM UNIVERSITY
CAS #: 000207089
Contaminant: BENZO[K]FLUORANTHENE
Amount (Lbs/Yr): 2.9700000000000003E-7
Status: Expired

Year: 2016
DECID: 2600500556
Facility Name: FORDHAM UNIVERSITY
CAS #: 000218019
Contaminant: CHRYSENE
Amount (Lbs/Yr): 1.1730600000000001E-5
Status: Expired

Year: 2016
DECID: 2600500556
Facility Name: FORDHAM UNIVERSITY

Map ID
Direction
Distance
Elevation

MAP FINDINGS

Site

Database(s)

EDR ID Number
EPA ID Number

FORDHAM UNIVERSITY (Continued)

S102671806

CAS #:	000091203
Contaminant:	NAPHTHALENE
Amount (Lbs/Yr):	9.4592700000000005E-3
Status:	Expired
Year:	2016
DECID:	2600500556
Facility Name:	FORDHAM UNIVERSITY
CAS #:	000091203
Contaminant:	NAPHTHALENE
Amount (Lbs/Yr):	1.0064999999999999E-4
Status:	Expired
Year:	2016
DECID:	2600500556
Facility Name:	FORDHAM UNIVERSITY
CAS #:	000091203
Contaminant:	NAPHTHALENE
Amount (Lbs/Yr):	0.0140868
Status:	Expired
Year:	2016
DECID:	2600500556
Facility Name:	FORDHAM UNIVERSITY
CAS #:	0NY998100
Contaminant:	UNSPECIATED VOC (EMISSION STATEMENT USE ONLY)
Amount (Lbs/Yr):	1.88598
Status:	Expired
Year:	2016
DECID:	2600500556
Facility Name:	FORDHAM UNIVERSITY
CAS #:	000056553
Contaminant:	BENZO(A)ANTHRACENE
Amount (Lbs/Yr):	0.0001860966
Status:	Expired
Year:	2016
DECID:	2600500556
Facility Name:	FORDHAM UNIVERSITY
CAS #:	000056553
Contaminant:	BENZO(A)ANTHRACENE
Amount (Lbs/Yr):	1.1730600000000001E-5
Status:	Expired
Year:	2016
DECID:	2600500556
Facility Name:	FORDHAM UNIVERSITY
CAS #:	000086737
Contaminant:	FLUORENE
Amount (Lbs/Yr):	2.3727199999999999E-5
Status:	Expired
Year:	2016
DECID:	2600500556
Facility Name:	FORDHAM UNIVERSITY
CAS #:	0NY075025

Map ID
Direction
Distance
Elevation

MAP FINDINGS

Site

Database(s)

EDR ID Number
EPA ID Number

FORDHAM UNIVERSITY (Continued)

S102671806

Contaminant: PM 2.5
Amount (Lbs/Yr): 49.529200000000003
Status: Expired

Year: 2016
DECID: 2600500556
Facility Name: FORDHAM UNIVERSITY
CAS #: 010024972
Contaminant: NITROUS OXIDE
Amount (Lbs/Yr): 18.642800000000001
Status: Expired

Year: 2016
DECID: 2600500556
Facility Name: FORDHAM UNIVERSITY
CAS #: 0NY210000
Contaminant: OXIDES OF NITROGEN
Amount (Lbs/Yr): 1550.7
Status: Expired

Year: 2016
DECID: 2600500556
Facility Name: FORDHAM UNIVERSITY
CAS #: 007664417
Contaminant: AMMONIA
Amount (Lbs/Yr): 14.7704
Status: Expired

Year: 2016
DECID: 2600500556
Facility Name: FORDHAM UNIVERSITY
CAS #: 007440622
Contaminant: VANADIUM
Amount (Lbs/Yr): 3.7950000000000001E-4
Status: Expired

Year: 2016
DECID: 2600500556
Facility Name: FORDHAM UNIVERSITY
CAS #: 007440666
Contaminant: ZINC
Amount (Lbs/Yr): 0.18899299999999999
Status: Expired

Year: 2016
DECID: 2600500556
Facility Name: FORDHAM UNIVERSITY
CAS #: 007446095
Contaminant: SULFUR DIOXIDE
Amount (Lbs/Yr): 9.3041999999999998
Status: Expired

Year: 2016
DECID: 2600500556
Facility Name: FORDHAM UNIVERSITY
CAS #: 000091203
Contaminant: NAPHTHALENE

Map ID
Direction
Distance
Elevation

MAP FINDINGS

Site

Database(s)

EDR ID Number
EPA ID Number

FORDHAM UNIVERSITY (Continued)

S102671806

Amount (Lbs/Yr): 1.1943800000000001E-3
Status: Expired

Year: 2016
DECID: 2600500556
Facility Name: FORDHAM UNIVERSITY
CAS #: 000108883
Contaminant: TOLUENE
Amount (Lbs/Yr): 6.6572000000000003E-3
Status: Expired

Year: 2016
DECID: 2600500556
Facility Name: FORDHAM UNIVERSITY
CAS #: 000109660
Contaminant: PENTANE
Amount (Lbs/Yr): 268.80619999999999
Status: Expired

Year: 2016
DECID: 2600500556
Facility Name: FORDHAM UNIVERSITY
CAS #: 000129000
Contaminant: PYRENE
Amount (Lbs/Yr): 5.1693500000000005E-4
Status: Expired

Year: 2016
DECID: 2600500556
Facility Name: FORDHAM UNIVERSITY
CAS #: 000074828
Contaminant: METHANE
Amount (Lbs/Yr): 35.6661
Status: Expired

Year: 2016
DECID: 2600500556
Facility Name: FORDHAM UNIVERSITY
CAS #: 000074828
Contaminant: METHANE
Amount (Lbs/Yr): 8.8399999999999999
Status: Expired

Year: 2016
DECID: 2600500556
Facility Name: FORDHAM UNIVERSITY
CAS #: 000083329
Contaminant: ACENAPHTHENE
Amount (Lbs/Yr): 0.0001860966
Status: Expired

Year: 2016
DECID: 2600500556
Facility Name: FORDHAM UNIVERSITY
CAS #: 000050000
Contaminant: FORMALDEHYDE
Amount (Lbs/Yr): 0.63554999999999995

Map ID
Direction
Distance
Elevation

MAP FINDINGS

Site

Database(s)

EDR ID Number
EPA ID Number

FORDHAM UNIVERSITY (Continued)

S102671806

Status:	Expired
Year:	2016
DECID:	2600500556
Facility Name:	FORDHAM UNIVERSITY
CAS #:	000193395
Contaminant:	INDENO[1,2,3-CD]PYRENE
Amount (Lbs/Yr):	3.5244000000000001E-6
Status:	Expired
Year:	2016
DECID:	2600500556
Facility Name:	FORDHAM UNIVERSITY
CAS #:	000056495
Contaminant:	3-METHYLCHOLANTHRENE
Amount (Lbs/Yr):	2.9700000000000003E-7
Status:	Expired
Year:	2016
DECID:	2600500556
Facility Name:	FORDHAM UNIVERSITY
CAS #:	000057976
Contaminant:	7,12-DIMETHYLBENZ[A]ANTHRACENE
Amount (Lbs/Yr):	1.3558400000000001E-4
Status:	Expired
Year:	2016
DECID:	2600500556
Facility Name:	FORDHAM UNIVERSITY
CAS #:	000091576
Contaminant:	2-METHYL NAPHTHALENE
Amount (Lbs/Yr):	0.000156408
Status:	Expired
Year:	2016
DECID:	2600500556
Facility Name:	FORDHAM UNIVERSITY
CAS #:	025321226
Contaminant:	DICHLOROBENZENE
Amount (Lbs/Yr):	0.0101688
Status:	Expired
Year:	2016
DECID:	2600500556
Facility Name:	FORDHAM UNIVERSITY
CAS #:	007446095
Contaminant:	SULFUR DIOXIDE
Amount (Lbs/Yr):	261
Status:	Expired
Year:	2016
DECID:	2600500556
Facility Name:	FORDHAM UNIVERSITY
CAS #:	007440393
Contaminant:	BARIUM
Amount (Lbs/Yr):	0.0286748
Status:	Expired

Map ID
Direction
Distance
Elevation

MAP FINDINGS

Site

Database(s)

EDR ID Number
EPA ID Number

FORDHAM UNIVERSITY (Continued)

S102671806

Year: 2016
DECID: 2600500556
Facility Name: FORDHAM UNIVERSITY
CAS #: 007440417
Contaminant: BERYLLIUM
Amount (Lbs/Yr): 1.9800000000000001E-6
Status: Expired

Year: 2016
DECID: 2600500556
Facility Name: FORDHAM UNIVERSITY
CAS #: 007440473
Contaminant: CHROMIUM
Amount (Lbs/Yr): 0.0118636
Status: Expired

Year: 2016
DECID: 2600500556
Facility Name: FORDHAM UNIVERSITY
CAS #: 007439976
Contaminant: MERCURY
Amount (Lbs/Yr): 4.2899999999999999E-5
Status: Expired

Year: 2016
DECID: 2600500556
Facility Name: FORDHAM UNIVERSITY
CAS #: 007439976
Contaminant: MERCURY
Amount (Lbs/Yr): 1.6944200000000001E-3
Status: Expired

Year: 2016
DECID: 2600500556
Facility Name: FORDHAM UNIVERSITY
CAS #: 007439987
Contaminant: MOLYBDENUM
Amount (Lbs/Yr): 0.1137257
Status: Expired

Year: 2016
DECID: 2600500556
Facility Name: FORDHAM UNIVERSITY
CAS #: 007439921
Contaminant: LEAD
Amount (Lbs/Yr): 0.0077535
Status: Expired

Year: 2016
DECID: 2600500556
Facility Name: FORDHAM UNIVERSITY
CAS #: 000106978
Contaminant: BUTANE
Amount (Lbs/Yr): 0.34649999999999997
Status: Expired

Year: 2016

Map ID
Direction
Distance
Elevation

MAP FINDINGS

Site

Database(s)

EDR ID Number
EPA ID Number

FORDHAM UNIVERSITY (Continued)

S102671806

DECID: 2600500556
Facility Name: FORDHAM UNIVERSITY
CAS #: 000106978
Contaminant: BUTANE
Amount (Lbs/Yr): 4.111799999999997
Status: Expired

Year: 2016
DECID: 2600500556
Facility Name: FORDHAM UNIVERSITY
CAS #: 000074840
Contaminant: ETHANE
Amount (Lbs/Yr): 0.5114999999999995
Status: Expired

Year: 2016
DECID: 2600500556
Facility Name: FORDHAM UNIVERSITY
CAS #: 000074986
Contaminant: PROPANE
Amount (Lbs/Yr): 13.558400000000001
Status: Expired

Year: 2016
DECID: 2600500556
Facility Name: FORDHAM UNIVERSITY
CAS #: 000053703
Contaminant: DIBENZ[A,H]ANTHRACENE
Amount (Lbs/Yr): 1.2406440000000001E-4
Status: Expired

Year: 2016
DECID: 2600500556
Facility Name: FORDHAM UNIVERSITY
CAS #: 000053703
Contaminant: DIBENZ[A,H]ANTHRACENE
Amount (Lbs/Yr): 7.8204000000000005E-6
Status: Expired

Year: 2016
DECID: 2600500556
Facility Name: FORDHAM UNIVERSITY
CAS #: 000074828
Contaminant: METHANE
Amount (Lbs/Yr): 1.1981520000000001
Status: Expired

Year: 2016
DECID: 2600500556
Facility Name: FORDHAM UNIVERSITY
CAS #: 000050000
Contaminant: FORMALDEHYDE
Amount (Lbs/Yr): 7.7540250000000004
Status: Expired

Year: 2016
DECID: 2600500556

Map ID
Direction
Distance
Elevation

MAP FINDINGS

Site

Database(s)

EDR ID Number
EPA ID Number

FORDHAM UNIVERSITY (Continued)

S102671806

Facility Name: FORDHAM UNIVERSITY
CAS #: 007782492
Contaminant: SELENIUM
Amount (Lbs/Yr): 3.9600000000000002E-6
Status: Expired

Year: 2016
DECID: 2600500556
Facility Name: FORDHAM UNIVERSITY
CAS #: 007782492
Contaminant: SELENIUM
Amount (Lbs/Yr): 0.000046992
Status: Expired

Year: 2016
DECID: 2600500556
Facility Name: FORDHAM UNIVERSITY
CAS #: 007440666
Contaminant: ZINC
Amount (Lbs/Yr): 4.7850000000000002E-3
Status: Expired

Year: 2016
DECID: 2600500556
Facility Name: FORDHAM UNIVERSITY
CAS #: 007446095
Contaminant: SULFUR DIOXIDE
Amount (Lbs/Yr): 5.0843999999999996
Status: Expired

Year: 2016
DECID: 2600500556
Facility Name: FORDHAM UNIVERSITY
CAS #: 007446095
Contaminant: SULFUR DIOXIDE
Amount (Lbs/Yr): 8007
Status: Expired

Year: 2016
DECID: 2600500556
Facility Name: FORDHAM UNIVERSITY
CAS #: 007440484
Contaminant: COBALT
Amount (Lbs/Yr): 1.3025879999999999E-3
Status: Expired

Year: 2016
DECID: 2600500556
Facility Name: FORDHAM UNIVERSITY
CAS #: 007440382
Contaminant: ARSENIC
Amount (Lbs/Yr): 3.9159999999999998E-4
Status: Expired

Year: 2016
DECID: 2600500556
Facility Name: FORDHAM UNIVERSITY

Map ID
Direction
Distance
Elevation

MAP FINDINGS

Site

Database(s)

EDR ID Number
EPA ID Number

FORDHAM UNIVERSITY (Continued)

S102671806

CAS #: 007440393
Contaminant: BARIUM
Amount (Lbs/Yr): 3.7285600000000002E-2
Status: Expired

Year: 2016
DECID: 2600500556
Facility Name: FORDHAM UNIVERSITY
CAS #: 007440417
Contaminant: BERYLLIUM
Amount (Lbs/Yr): 1.0168800000000001E-4
Status: Expired

Year: 2016
DECID: 2600500556
Facility Name: FORDHAM UNIVERSITY
CAS #: 007439965
Contaminant: MANGANESE
Amount (Lbs/Yr): 3.2201199999999999E-3
Status: Expired

Year: 2016
DECID: 2600500556
Facility Name: FORDHAM UNIVERSITY
CAS #: 007439987
Contaminant: MOLYBDENUM
Amount (Lbs/Yr): 9.3214000000000005E-3
Status: Expired

Year: 2016
DECID: 2600500556
Facility Name: FORDHAM UNIVERSITY
CAS #: 007439921
Contaminant: LEAD
Amount (Lbs/Yr): 5.1693500000000003E-2
Status: Expired

Year: 2016
DECID: 2600500556
Facility Name: FORDHAM UNIVERSITY
CAS #: 000207089
Contaminant: BENZO[K]FLUORANTHENE
Amount (Lbs/Yr): 1.1730600000000001E-5
Status: Expired

Year: 2016
DECID: 2600500556
Facility Name: FORDHAM UNIVERSITY
CAS #: 000218019
Contaminant: CHRYSENE
Amount (Lbs/Yr): 0.0000152532
Status: Expired

Year: 2016
DECID: 2600500556
Facility Name: FORDHAM UNIVERSITY
CAS #: 000218019

Map ID
Direction
Distance
Elevation

MAP FINDINGS

Site

Database(s)

EDR ID Number
EPA ID Number

FORDHAM UNIVERSITY (Continued)

S102671806

Contaminant: CHRYSENE
Amount (Lbs/Yr): 2.791260000000001E-5
Status: Expired

Year: 2016
DECID: 2600500556
Facility Name: FORDHAM UNIVERSITY
CAS #: 000630080
Contaminant: CARBON MONOXIDE
Amount (Lbs/Yr): 164.47200000000001
Status: Expired

Year: 2016
DECID: 2600500556
Facility Name: FORDHAM UNIVERSITY
CAS #: 000630080
Contaminant: CARBON MONOXIDE
Amount (Lbs/Yr): 8684.5079999999998
Status: Expired

Year: 2016
DECID: 2600500556
Facility Name: FORDHAM UNIVERSITY
CAS #: 000050000
Contaminant: FORMALDEHYDE
Amount (Lbs/Yr): 0.14685000000000001
Status: Expired

Year: 2016
DECID: 2600500556
Facility Name: FORDHAM UNIVERSITY
CAS #: 000050000
Contaminant: FORMALDEHYDE
Amount (Lbs/Yr): 7.2399599999999995E-2
Status: Expired

Year: 2016
DECID: 2600500556
Facility Name: FORDHAM UNIVERSITY
CAS #: 000050000
Contaminant: FORMALDEHYDE
Amount (Lbs/Yr): 0.48877500000000002
Status: Expired

Year: 2016
DECID: 2600500556
Facility Name: FORDHAM UNIVERSITY
CAS #: 000191242
Contaminant: BENZO[G,H,I]PERYLENE
Amount (Lbs/Yr): 0.0000186084
Status: Expired

Year: 2016
DECID: 2600500556
Facility Name: FORDHAM UNIVERSITY
CAS #: 000057976
Contaminant: 7,12-DIMETHYLBENZ[A]ANTHRACENE

Map ID
Direction
Distance
Elevation

MAP FINDINGS

Site

Database(s)

EDR ID Number
EPA ID Number

FORDHAM UNIVERSITY (Continued)

S102671806

Amount (Lbs/Yr):	2.4811199999999999E-4
Status:	Expired
Year:	2016
DECID:	2600500556
Facility Name:	FORDHAM UNIVERSITY
CAS #:	000057976
Contaminant:	7,12-DIMETHYLBENZ[A]ANTHRACENE
Amount (Lbs/Yr):	2.6400000000000001E-6
Status:	Expired
Year:	2016
DECID:	2600500556
Facility Name:	FORDHAM UNIVERSITY
CAS #:	000057976
Contaminant:	7,12-DIMETHYLBENZ[A]ANTHRACENE
Amount (Lbs/Yr):	1.0427199999999999E-4
Status:	Expired
Year:	2016
DECID:	2600500556
Facility Name:	FORDHAM UNIVERSITY
CAS #:	0NY998100
Contaminant:	UNSPECIATED VOC (EMISSION STATEMENT USE ONLY)
Amount (Lbs/Yr):	35.843499999999999
Status:	Expired
Year:	2016
DECID:	2600500556
Facility Name:	FORDHAM UNIVERSITY
CAS #:	000086737
Contaminant:	FLUORENE
Amount (Lbs/Yr):	0.0000434196
Status:	Expired
Year:	2016
DECID:	2600500556
Facility Name:	FORDHAM UNIVERSITY
CAS #:	0NY075025
Contaminant:	PM 2.5
Amount (Lbs/Yr):	11.815110000000001
Status:	Expired
Year:	2016
DECID:	2600500556
Facility Name:	FORDHAM UNIVERSITY
CAS #:	0NY075025
Contaminant:	PM 2.5
Amount (Lbs/Yr):	99.700199999999995
Status:	Expired
Year:	2016
DECID:	2600500556
Facility Name:	FORDHAM UNIVERSITY
CAS #:	010024972
Contaminant:	NITROUS OXIDE
Amount (Lbs/Yr):	227.45140000000001

Map ID
Direction
Distance
Elevation

MAP FINDINGS

Site

Database(s)

EDR ID Number
EPA ID Number

FORDHAM UNIVERSITY (Continued)

S102671806

Status:	Expired
Year:	2016
DECID:	2600500556
Facility Name:	FORDHAM UNIVERSITY
CAS #:	0NY210000
Contaminant:	OXIDES OF NITROGEN
Amount (Lbs/Yr):	110.94
Status:	Expired
Year:	2016
DECID:	2600500556
Facility Name:	FORDHAM UNIVERSITY
CAS #:	0NY210000
Contaminant:	OXIDES OF NITROGEN
Amount (Lbs/Yr):	651.70000000000005
Status:	Expired
Year:	2016
DECID:	2600500556
Facility Name:	FORDHAM UNIVERSITY
CAS #:	007664417
Contaminant:	AMMONIA
Amount (Lbs/Yr):	0.52800000000000002
Status:	Expired
Year:	2016
DECID:	2600500556
Facility Name:	FORDHAM UNIVERSITY
CAS #:	007664417
Contaminant:	AMMONIA
Amount (Lbs/Yr):	4.4375999999999998
Status:	Expired
Year:	2016
DECID:	2600500556
Facility Name:	FORDHAM UNIVERSITY
CAS #:	000109660
Contaminant:	PENTANE
Amount (Lbs/Yr):	40.318199999999997
Status:	Expired
Year:	2016
DECID:	2600500556
Facility Name:	FORDHAM UNIVERSITY
CAS #:	000109660
Contaminant:	PENTANE
Amount (Lbs/Yr):	0.42899999999999999
Status:	Expired
Year:	2016
DECID:	2600500556
Facility Name:	FORDHAM UNIVERSITY
CAS #:	000110543
Contaminant:	HEXANE
Amount (Lbs/Yr):	3.5244
Status:	Expired

Map ID
Direction
Distance
Elevation

MAP FINDINGS

Site

Database(s)

EDR ID Number
EPA ID Number

FORDHAM UNIVERSITY (Continued)

S102671806

Year: 2016
DECID: 2600500556
Facility Name: FORDHAM UNIVERSITY
CAS #: 000120127
Contaminant: ANTHRACENE
Amount (Lbs/Yr): 0.0000203376
Status: Expired

Year: 2016
DECID: 2600500556
Facility Name: FORDHAM UNIVERSITY
CAS #: 000129000
Contaminant: PYRENE
Amount (Lbs/Yr): 4.2370000000000003E-5
Status: Expired

Year: 2016
DECID: 2600500556
Facility Name: FORDHAM UNIVERSITY
CAS #: 000108883
Contaminant: TOLUENE
Amount (Lbs/Yr): 0.0421512
Status: Expired

Year: 2016
DECID: 2600500556
Facility Name: FORDHAM UNIVERSITY
CAS #: 000124389
Contaminant: CARBON DIOXIDE
Amount (Lbs/Yr): 19800
Status: Expired

Year: 2016
DECID: 2600500556
Facility Name: FORDHAM UNIVERSITY
CAS #: 000124389
Contaminant: CARBON DIOXIDE
Amount (Lbs/Yr): 24461
Status: Expired

Year: 2016
DECID: 2600500556
Facility Name: FORDHAM UNIVERSITY
CAS #: 000074986
Contaminant: PROPANE
Amount (Lbs/Yr): 10.427199999999999
Status: Expired

Year: 2016
DECID: 2600500556
Facility Name: FORDHAM UNIVERSITY
CAS #: 000074840
Contaminant: ETHANE
Amount (Lbs/Yr): 26.269400000000001
Status: Expired

Year: 2016

Map ID
Direction
Distance
Elevation

MAP FINDINGS

Site

Database(s)

EDR ID Number
EPA ID Number

FORDHAM UNIVERSITY (Continued)

S102671806

DECID: 2600500556
Facility Name: FORDHAM UNIVERSITY
CAS #: 000050328
Contaminant: BENZO(A)PYRENE
Amount (Lbs/Yr): 2.3495999999999999E-6
Status: Expired

Year: 2016
DECID: 2600500556
Facility Name: FORDHAM UNIVERSITY
CAS #: 000050328
Contaminant: BENZO(A)PYRENE
Amount (Lbs/Yr): 1.2406440000000001E-4
Status: Expired

Year: 2016
DECID: 2600500556
Facility Name: FORDHAM UNIVERSITY
CAS #: 000091203
Contaminant: NAPHTHALENE
Amount (Lbs/Yr): 6.3066070000000002E-2
Status: Expired

Year: 2016
DECID: 2600500556
Facility Name: FORDHAM UNIVERSITY
CAS #: 000106978
Contaminant: BUTANE
Amount (Lbs/Yr): 17.795400000000001
Status: Expired

Year: 2016
DECID: 2600500556
Facility Name: FORDHAM UNIVERSITY
CAS #: 000124389
Contaminant: CARBON DIOXIDE
Amount (Lbs/Yr): 1860840
Status: Expired

Year: 2016
DECID: 2600500556
Facility Name: FORDHAM UNIVERSITY
CAS #: 000074840
Contaminant: ETHANE
Amount (Lbs/Yr): 48.0717
Status: Expired

Year: 2016
DECID: 2600500556
Facility Name: FORDHAM UNIVERSITY
CAS #: 000074840
Contaminant: ETHANE
Amount (Lbs/Yr): 6.0697999999999999
Status: Expired

Year: 2016
DECID: 2600500556

Map ID
Direction
Distance
Elevation

MAP FINDINGS

Site

Database(s)

EDR ID Number
EPA ID Number

FORDHAM UNIVERSITY (Continued)

S102671806

Facility Name: FORDHAM UNIVERSITY
CAS #: 000074840
Contaminant: ETHANE
Amount (Lbs/Yr): 320.49970000000002
Status: Expired

Year: 2016
DECID: 2600500556
Facility Name: FORDHAM UNIVERSITY
CAS #: 000074840
Contaminant: ETHANE
Amount (Lbs/Yr): 20.2027
Status: Expired

Year: 2016
DECID: 2600500556
Facility Name: FORDHAM UNIVERSITY
CAS #: 000074986
Contaminant: PROPANE
Amount (Lbs/Yr): 3.1328
Status: Expired

Year: 2016
DECID: 2600500556
Facility Name: FORDHAM UNIVERSITY
CAS #: 000071432
Contaminant: BENZENE
Amount (Lbs/Yr): 3.2564700000000002E-2
Status: Expired

Year: 2016
DECID: 2600500556
Facility Name: FORDHAM UNIVERSITY
CAS #: 000071432
Contaminant: BENZENE
Amount (Lbs/Yr): 4.1117999999999997E-3
Status: Expired

Year: 2016
DECID: 2600500556
Facility Name: FORDHAM UNIVERSITY
CAS #: 007782492
Contaminant: SELENIUM
Amount (Lbs/Yr): 2.0337600000000001E-4
Status: Expired

Year: 2016
DECID: 2600500556
Facility Name: FORDHAM UNIVERSITY
CAS #: 007782492
Contaminant: SELENIUM
Amount (Lbs/Yr): 2.4812879999999999E-3
Status: Expired

Year: 2016
DECID: 2600500556
Facility Name: FORDHAM UNIVERSITY

Map ID
Direction
Distance
Elevation

MAP FINDINGS

Site

Database(s)

EDR ID Number
EPA ID Number

FORDHAM UNIVERSITY (Continued)

S102671806

CAS #: 007440666
Contaminant: ZINC
Amount (Lbs/Yr): 0.44970300000000002
Status: Expired

Year: 2016
DECID: 2600500556
Facility Name: FORDHAM UNIVERSITY
CAS #: 007446095
Contaminant: SULFUR DIOXIDE
Amount (Lbs/Yr): 1.1748000000000001
Status: Expired

Year: 2016
DECID: 2600500556
Facility Name: FORDHAM UNIVERSITY
CAS #: 007446095
Contaminant: SULFUR DIOXIDE
Amount (Lbs/Yr): 62.032200000000003
Status: Expired

Year: 2016
DECID: 2600500556
Facility Name: FORDHAM UNIVERSITY
CAS #: 007440473
Contaminant: CHROMIUM
Amount (Lbs/Yr): 2.1709800000000001E-2
Status: Expired

Year: 2016
DECID: 2600500556
Facility Name: FORDHAM UNIVERSITY
CAS #: 007440484
Contaminant: COBALT
Amount (Lbs/Yr): 7.118159999999999E-4
Status: Expired

Year: 2016
DECID: 2600500556
Facility Name: FORDHAM UNIVERSITY
CAS #: 007440508
Contaminant: COPPER
Amount (Lbs/Yr): 1.402499999999999E-4
Status: Expired

Year: 2016
DECID: 2600500556
Facility Name: FORDHAM UNIVERSITY
CAS #: 007440382
Contaminant: ARSENIC
Amount (Lbs/Yr): 1.303399999999999E-3
Status: Expired

Year: 2016
DECID: 2600500556
Facility Name: FORDHAM UNIVERSITY
CAS #: 007440417

Map ID
Direction
Distance
Elevation

MAP FINDINGS

Site

Database(s)

EDR ID Number
EPA ID Number

FORDHAM UNIVERSITY (Continued)

S102671806

Contaminant:	BERYLLIUM
Amount (Lbs/Yr):	0.000023496
Status:	Expired
Year:	2016
DECID:	2600500556
Facility Name:	FORDHAM UNIVERSITY
CAS #:	007440417
Contaminant:	BERYLLIUM
Amount (Lbs/Yr):	1.2406439999999999E-3
Status:	Expired
Year:	2016
DECID:	2600500556
Facility Name:	FORDHAM UNIVERSITY
CAS #:	007439965
Contaminant:	MANGANESE
Amount (Lbs/Yr):	6.27000000000000006E-5
Status:	Expired
Year:	2016
DECID:	2600500556
Facility Name:	FORDHAM UNIVERSITY
CAS #:	007439976
Contaminant:	MERCURY
Amount (Lbs/Yr):	4.0318200000000002E-3
Status:	Expired
Year:	2016
DECID:	2600500556
Facility Name:	FORDHAM UNIVERSITY
CAS #:	007439976
Contaminant:	MERCURY
Amount (Lbs/Yr):	2.6880620000000001E-2
Status:	Expired
Year:	2016
DECID:	2600500556
Facility Name:	FORDHAM UNIVERSITY
CAS #:	007439976
Contaminant:	MERCURY
Amount (Lbs/Yr):	2.3800000000000002E-3
Status:	Expired
Year:	2016
DECID:	2600500556
Facility Name:	FORDHAM UNIVERSITY
CAS #:	007439987
Contaminant:	MOLYBDENUM
Amount (Lbs/Yr):	1.7057699999999999E-2
Status:	Expired
Year:	2016
DECID:	2600500556
Facility Name:	FORDHAM UNIVERSITY
CAS #:	007439987
Contaminant:	MOLYBDENUM

Map ID
Direction
Distance
Elevation

MAP FINDINGS

Site

Database(s)

EDR ID Number
EPA ID Number

FORDHAM UNIVERSITY (Continued)

S102671806

Amount (Lbs/Yr):	0.0021538
Status:	Expired
Year:	2016
DECID:	2600500556
Facility Name:	FORDHAM UNIVERSITY
CAS #:	007440020
Contaminant:	NICKEL METAL AND INSOLUBLE COMPOUNDS
Amount (Lbs/Yr):	3.8080000000000002E-3
Status:	Expired
Year:	2016
DECID:	2600500556
Facility Name:	FORDHAM UNIVERSITY
CAS #:	007439921
Contaminant:	LEAD
Amount (Lbs/Yr):	9.7900000000000005E-4
Status:	Expired
Year:	2016
DECID:	2600500556
Facility Name:	FORDHAM UNIVERSITY
CAS #:	000050328
Contaminant:	BENZO(A)PYRENE
Amount (Lbs/Yr):	0.0000101688
Status:	Expired
Year:	2016
DECID:	2600500556
Facility Name:	FORDHAM UNIVERSITY
CAS #:	000050328
Contaminant:	BENZO(A)PYRENE
Amount (Lbs/Yr):	6.5585499999999997E-5
Status:	Expired
Year:	2016
DECID:	2600500556
Facility Name:	FORDHAM UNIVERSITY
CAS #:	000091576
Contaminant:	2-METHYL NAPHTHALENE
Amount (Lbs/Yr):	3.9600000000000002E-6
Status:	Expired
Year:	2016
DECID:	2600500556
Facility Name:	FORDHAM UNIVERSITY
CAS #:	000091576
Contaminant:	2-METHYL NAPHTHALENE
Amount (Lbs/Yr):	0.000046992
Status:	Expired
Year:	2016
DECID:	2600500556
Facility Name:	FORDHAM UNIVERSITY
CAS #:	025321226
Contaminant:	DICHLOROBENZENE
Amount (Lbs/Yr):	0.12406440000000001

Map ID
Direction
Distance
Elevation

MAP FINDINGS

Site

Database(s)

EDR ID Number
EPA ID Number

FORDHAM UNIVERSITY (Continued)

S102671806

Status:	Expired
Year:	2016
DECID:	2600500556
Facility Name:	FORDHAM UNIVERSITY
CAS #:	000085018
Contaminant:	PHENANTHRENE
Amount (Lbs/Yr):	2.8049999999999998E-6
Status:	Expired
Year:	2016
DECID:	2600500556
Facility Name:	FORDHAM UNIVERSITY
CAS #:	000085018
Contaminant:	PHENANTHRENE
Amount (Lbs/Yr):	0.001757579
Status:	Expired
Year:	2016
DECID:	2600500556
Facility Name:	FORDHAM UNIVERSITY
CAS #:	000056495
Contaminant:	3-METHYLCHOLANTHRENE
Amount (Lbs/Yr):	0.0000152532
Status:	Expired
Year:	2016
DECID:	2600500556
Facility Name:	FORDHAM UNIVERSITY
CAS #:	000056495
Contaminant:	3-METHYLCHOLANTHRENE
Amount (Lbs/Yr):	3.5244000000000001E-6
Status:	Expired
Year:	2016
DECID:	2600500556
Facility Name:	FORDHAM UNIVERSITY
CAS #:	0NY075105
Contaminant:	UNSPECIATED PM-10 (EMISSION STATEMENT USE ONLY)
Amount (Lbs/Yr):	13.087999999999999
Status:	Expired
Year:	2016
DECID:	2600500556
Facility Name:	FORDHAM UNIVERSITY
CAS #:	0NY075105
Contaminant:	UNSPECIATED PM-10 (EMISSION STATEMENT USE ONLY)
Amount (Lbs/Yr):	340
Status:	Expired
Year:	2016
DECID:	2600500556
Facility Name:	FORDHAM UNIVERSITY
CAS #:	0NY998100
Contaminant:	UNSPECIATED VOC (EMISSION STATEMENT USE ONLY)
Amount (Lbs/Yr):	85.288499999999999
Status:	Expired

Map ID
Direction
Distance
Elevation

MAP FINDINGS

Site

Database(s)

EDR ID Number
EPA ID Number

FORDHAM UNIVERSITY (Continued)

S102671806

Year: 2016
DECID: 2600500556
Facility Name: FORDHAM UNIVERSITY
CAS #: 000056553
Contaminant: BENZO(A)ANTHRACENE
Amount (Lbs/Yr): 2.9700000000000003E-7
Status: Expired

Year: 2016
DECID: 2600500556
Facility Name: FORDHAM UNIVERSITY
CAS #: 0NY210000
Contaminant: OXIDES OF NITROGEN
Amount (Lbs/Yr): 196
Status: Expired

Year: 2016
DECID: 2600500556
Facility Name: FORDHAM UNIVERSITY
CAS #: 0NY210000
Contaminant: OXIDES OF NITROGEN
Amount (Lbs/Yr): 3400
Status: Expired

Year: 2016
DECID: 2600500556
Facility Name: FORDHAM UNIVERSITY
CAS #: 007664417
Contaminant: AMMONIA
Amount (Lbs/Yr): 7.5984299999999996
Status: Expired

Year: 2016
DECID: 2600500556
Facility Name: FORDHAM UNIVERSITY
CAS #: 000205992
Contaminant: BENZO[B]FLUORANTHENE
Amount (Lbs/Yr): 3.5244000000000001E-6
Status: Expired

Year: 2016
DECID: 2600500556
Facility Name: FORDHAM UNIVERSITY
CAS #: 000206440
Contaminant: FLUORANTHENE
Amount (Lbs/Yr): 2.5422000000000002E-5
Status: Expired

Year: 2016
DECID: 2600500556
Facility Name: FORDHAM UNIVERSITY
CAS #: 000109660
Contaminant: PENTANE
Amount (Lbs/Yr): 16.944199999999999
Status: Expired

Year: 2016

Map ID
Direction
Distance
Elevation

MAP FINDINGS

Site

Database(s)

EDR ID Number
EPA ID Number

FORDHAM UNIVERSITY (Continued)

S102671806

DECID: 2600500556
Facility Name: FORDHAM UNIVERSITY
CAS #: 000110543
Contaminant: HEXANE
Amount (Lbs/Yr): 27.912600000000001
Status: Expired

Year: 2016
DECID: 2600500556
Facility Name: FORDHAM UNIVERSITY
CAS #: 000120127
Contaminant: ANTHRACENE
Amount (Lbs/Yr): 0.000000396
Status: Expired

Year: 2016
DECID: 2600500556
Facility Name: FORDHAM UNIVERSITY
CAS #: 000129000
Contaminant: PYRENE
Amount (Lbs/Yr): 3.2585000000000001E-5
Status: Expired

Year: 2016
DECID: 2600500556
Facility Name: FORDHAM UNIVERSITY
CAS #: 000124389
Contaminant: CARBON DIOXIDE
Amount (Lbs/Yr): 1016880
Status: Expired

Year: 2016
DECID: 2600500556
Facility Name: FORDHAM UNIVERSITY
CAS #: 000053703
Contaminant: DIBENZ[A,H]ANTHRACENE
Amount (Lbs/Yr): 2.3495999999999999E-6
Status: Expired

Year: 2016
DECID: 2600500556
Facility Name: FORDHAM UNIVERSITY
CAS #: 000071432
Contaminant: BENZENE
Amount (Lbs/Yr): 0.21711269999999999
Status: Expired

Year: 2016
DECID: 2600500556
Facility Name: FORDHAM UNIVERSITY
CAS #: 000083329
Contaminant: ACENAPHTHENE
Amount (Lbs/Yr): 3.5244000000000001E-6
Status: Expired

Year: 2016
DECID: 2600500556

Map ID
Direction
Distance
Elevation

MAP FINDINGS

Site

Database(s)

EDR ID Number
EPA ID Number

FORDHAM UNIVERSITY (Continued)

S102671806

Facility Name: FORDHAM UNIVERSITY
CAS #: 000085018
Contaminant: PHENANTHRENE
Amount (Lbs/Yr): 0.000144058
Status: Expired

Year: 2016
DECID: 2600500556
Facility Name: FORDHAM UNIVERSITY
CAS #: 000050000
Contaminant: FORMALDEHYDE
Amount (Lbs/Yr): 1.163025
Status: Expired

Year: 2016
DECID: 2600500556
Facility Name: FORDHAM UNIVERSITY
CAS #: 000218019
Contaminant: CHRYSENE
Amount (Lbs/Yr): 0.000013104
Status: Expired

Year: 2016
DECID: 2600500556
Facility Name: FORDHAM UNIVERSITY
CAS #: 000630080
Contaminant: CARBON MONOXIDE
Amount (Lbs/Yr): 1302.588
Status: Expired

Year: 2016
DECID: 2600500556
Facility Name: FORDHAM UNIVERSITY
CAS #: 000630080
Contaminant: CARBON MONOXIDE
Amount (Lbs/Yr): 850
Status: Expired

Year: 2016
DECID: 2600500556
Facility Name: FORDHAM UNIVERSITY
CAS #: 000205992
Contaminant: BENZO[B]FLUORANTHENE
Amount (Lbs/Yr): 1.1730600000000001E-5
Status: Expired

Year: 2016
DECID: 2600500556
Facility Name: FORDHAM UNIVERSITY
CAS #: 000109660
Contaminant: PENTANE
Amount (Lbs/Yr): 5.0907999999999998
Status: Expired

Year: 2016
DECID: 2600500556
Facility Name: FORDHAM UNIVERSITY

Map ID
Direction
Distance
Elevation

MAP FINDINGS

Site

Database(s)

EDR ID Number
EPA ID Number

FORDHAM UNIVERSITY (Continued)

S102671806

CAS #: 000120127
Contaminant: ANTHRACENE
Amount (Lbs/Yr): 4.6991999999999998E-6
Status: Expired

Year: 2016
DECID: 2600500556
Facility Name: FORDHAM UNIVERSITY
CAS #: 000091203
Contaminant: NAPHTHALENE
Amount (Lbs/Yr): 0.00516914
Status: Expired

Year: 2016
DECID: 2600500556
Facility Name: FORDHAM UNIVERSITY
CAS #: 000108883
Contaminant: TOLUENE
Amount (Lbs/Yr): 0.0288116
Status: Expired

Year: 2016
DECID: 2600500556
Facility Name: FORDHAM UNIVERSITY
CAS #: 000108883
Contaminant: TOLUENE
Amount (Lbs/Yr): 5.2723800000000001E-2
Status: Expired

Year: 2016
DECID: 2600500556
Facility Name: FORDHAM UNIVERSITY
CAS #: 000129000
Contaminant: PYRENE
Amount (Lbs/Yr): 8.2500000000000004E-7
Status: Expired

Year: 2016
DECID: 2600500556
Facility Name: FORDHAM UNIVERSITY
CAS #: 000106978
Contaminant: BUTANE
Amount (Lbs/Yr): 32.564700000000002
Status: Expired

Year: 2016
DECID: 2600500556
Facility Name: FORDHAM UNIVERSITY
CAS #: 000106978
Contaminant: BUTANE
Amount (Lbs/Yr): 13.685700000000001
Status: Expired

Year: 2016
DECID: 2600500556
Facility Name: FORDHAM UNIVERSITY
CAS #: 007782492

Map ID
Direction
Distance
Elevation

MAP FINDINGS

Site

Database(s)

EDR ID Number
EPA ID Number

FORDHAM UNIVERSITY (Continued)

S102671806

Contaminant: SELENIUM
Amount (Lbs/Yr): 5.151000000000002E-3
Status: Expired

Year: 2016
DECID: 2600500556
Facility Name: FORDHAM UNIVERSITY
CAS #: 010024972
Contaminant: NITROUS OXIDE
Amount (Lbs/Yr): 4.3075999999999999
Status: Expired

Year: 2016
DECID: 2600500556
Facility Name: FORDHAM UNIVERSITY
CAS #: 0NY210000
Contaminant: OXIDES OF NITROGEN
Amount (Lbs/Yr): 369
Status: Expired

Year: 2016
DECID: 2600500556
Facility Name: FORDHAM UNIVERSITY
CAS #: 007446119
Contaminant: SULFUR TRIOXIDE
Amount (Lbs/Yr): 31.5717299999999999
Status: Expired

Year: 2016
DECID: 2600500556
Facility Name: FORDHAM UNIVERSITY
CAS #: 007440484
Contaminant: COBALT
Amount (Lbs/Yr): 1.6447200000000001E-4
Status: Expired

Year: 2016
DECID: 2600500556
Facility Name: FORDHAM UNIVERSITY
CAS #: 007440666
Contaminant: ZINC
Amount (Lbs/Yr): 2.9982229999999999
Status: Expired

Year: 2016
DECID: 2600500556
Facility Name: FORDHAM UNIVERSITY
CAS #: 007446095
Contaminant: SULFUR DIOXIDE
Amount (Lbs/Yr): 52
Status: Expired

Year: 2016
DECID: 2600500556
Facility Name: FORDHAM UNIVERSITY
CAS #: 007440382
Contaminant: ARSENIC

Map ID
Direction
Distance
Elevation

MAP FINDINGS

Site

Database(s)

EDR ID Number
EPA ID Number

FORDHAM UNIVERSITY (Continued)

S102671806

Amount (Lbs/Yr): 2.4989999999999999E-3
Status: Expired

Year: 2016
DECID: 2600500556
Facility Name: FORDHAM UNIVERSITY
CAS #: 007440393
Contaminant: BARIUM
Amount (Lbs/Yr): 8.6151999999999999E-3
Status: Expired

Year: 2016
DECID: 2600500556
Facility Name: FORDHAM UNIVERSITY
CAS #: 007440393
Contaminant: BARIUM
Amount (Lbs/Yr): 0.4549028
Status: Expired

Year: 2016
DECID: 2600500556
Facility Name: FORDHAM UNIVERSITY
CAS #: 007440473
Contaminant: CHROMIUM
Amount (Lbs/Yr): 0.000231
Status: Expired

Year: 2016
DECID: 2600500556
Facility Name: FORDHAM UNIVERSITY
CAS #: 007439965
Contaminant: MANGANESE
Amount (Lbs/Yr): 3.9287059999999999E-2
Status: Expired

Year: 2016
DECID: 2600500556
Facility Name: FORDHAM UNIVERSITY
CAS #: 007440020
Contaminant: NICKEL METAL AND INSOLUBLE COMPOUNDS
Amount (Lbs/Yr): 3.2564700000000002E-2
Status: Expired

Year: 2016
DECID: 2600500556
Facility Name: FORDHAM UNIVERSITY
CAS #: 007439921
Contaminant: LEAD
Amount (Lbs/Yr): 0.0000825
Status: Expired

Year: 2016
DECID: 2600500556
Facility Name: FORDHAM UNIVERSITY
CAS #: 000050328
Contaminant: BENZO(A)PYRENE
Amount (Lbs/Yr): 0.0000186084

Map ID
Direction
Distance
Elevation

MAP FINDINGS

Site

Database(s)

EDR ID Number
EPA ID Number

FORDHAM UNIVERSITY (Continued)

S102671806

Status:	Expired
Year:	2016
DECID:	2600500556
Facility Name:	FORDHAM UNIVERSITY
CAS #:	000050328
Contaminant:	BENZO(A)PYRENE
Amount (Lbs/Yr):	0.000000198
Status:	Expired
Year:	2016
DECID:	2600500556
Facility Name:	FORDHAM UNIVERSITY
CAS #:	000091576
Contaminant:	2-METHYL NAPHTHALENE
Amount (Lbs/Yr):	2.0337600000000001E-4
Status:	Expired
Year:	2016
DECID:	2600500556
Facility Name:	FORDHAM UNIVERSITY
CAS #:	025321226
Contaminant:	DICHLOROBENZENE
Amount (Lbs/Yr):	7.8203999999999999E-3
Status:	Expired
Year:	2016
DECID:	2600500556
Facility Name:	FORDHAM UNIVERSITY
CAS #:	000050000
Contaminant:	FORMALDEHYDE
Amount (Lbs/Yr):	1.2375000000000001E-2
Status:	Expired
Year:	2016
DECID:	2600500556
Facility Name:	FORDHAM UNIVERSITY
CAS #:	000191242
Contaminant:	BENZO[G,H,I]PERYLENE
Amount (Lbs/Yr):	2.3495999999999999E-6
Status:	Expired
Year:	2016
DECID:	2600500556
Facility Name:	FORDHAM UNIVERSITY
CAS #:	000191242
Contaminant:	BENZO[G,H,I]PERYLENE
Amount (Lbs/Yr):	1.2406440000000001E-4
Status:	Expired
Year:	2016
DECID:	2600500556
Facility Name:	FORDHAM UNIVERSITY
CAS #:	0NY998100
Contaminant:	UNSPECIATED VOC (EMISSION STATEMENT USE ONLY)
Amount (Lbs/Yr):	46.606999999999999
Status:	Expired

Map ID
Direction
Distance
Elevation

MAP FINDINGS

Site

Database(s)

EDR ID Number
EPA ID Number

FORDHAM UNIVERSITY (Continued)

S102671806

Year: 2016
DECID: 2600500556
Facility Name: FORDHAM UNIVERSITY
CAS #: 0NY998100
Contaminant: UNSPECIATED VOC (EMISSION STATEMENT USE ONLY)
Amount (Lbs/Yr): 0.9074999999999997
Status: Expired

Year: 2016
DECID: 2600500556
Facility Name: FORDHAM UNIVERSITY
CAS #: 0NY998100
Contaminant: UNSPECIATED VOC (EMISSION STATEMENT USE ONLY)
Amount (Lbs/Yr): 0.20000000000000001
Status: Expired

Year: 2016
DECID: 2600500556
Facility Name: FORDHAM UNIVERSITY
CAS #: 0NY998100
Contaminant: UNSPECIATED VOC (EMISSION STATEMENT USE ONLY)
Amount (Lbs/Yr): 568.62850000000003
Status: Expired

Year: 2016
DECID: 2600500556
Facility Name: FORDHAM UNIVERSITY
CAS #: 0NY075025
Contaminant: PM 2.5
Amount (Lbs/Yr): 14.880800000000001
Status: Expired

Year: 2016
DECID: 2600500556
Facility Name: FORDHAM UNIVERSITY
CAS #: 0NY075025
Contaminant: PM 2.5
Amount (Lbs/Yr): 2.2000000000000002
Status: Expired

Year: 2016
DECID: 2600500556
Facility Name: FORDHAM UNIVERSITY
CAS #: 000056553
Contaminant: BENZO(A)ANTHRACENE
Amount (Lbs/Yr): 0.0000152532
Status: Expired

Year: 2016
DECID: 2600500556
Facility Name: FORDHAM UNIVERSITY
CAS #: 000218019
Contaminant: CHRYSENE
Amount (Lbs/Yr): 0.0001860966
Status: Expired

Year: 2016

Map ID
Direction
Distance
Elevation

MAP FINDINGS

Site

Database(s)

EDR ID Number
EPA ID Number

FORDHAM UNIVERSITY (Continued)

S102671806

DECID: 2600500556
Facility Name: FORDHAM UNIVERSITY
CAS #: 000630080
Contaminant: CARBON MONOXIDE
Amount (Lbs/Yr): 27.734999999999999
Status: Expired

Year: 2016
DECID: 2600500556
Facility Name: FORDHAM UNIVERSITY
CAS #: 000630080
Contaminant: CARBON MONOXIDE
Amount (Lbs/Yr): 547.428
Status: Expired

Year: 2016
DECID: 2600500556
Facility Name: FORDHAM UNIVERSITY
CAS #: 000205992
Contaminant: BENZO[B]FLUORANTHENE
Amount (Lbs/Yr): 0.0001860966
Status: Expired

Year: 2016
DECID: 2600500556
Facility Name: FORDHAM UNIVERSITY
CAS #: 000207089
Contaminant: BENZO[K]FLUORANTHENE
Amount (Lbs/Yr): 2.7912600000000001E-5
Status: Expired

Permit Type: ATV
Permit Status: Expired
Issue Date: 12/13/2007
Expiration Date: 12/12/2012
County Fips: Not reported
DEC Id: 2600500556
Emission Unit Id: Not reported
Process Id: Not reported
Contaminant Name/cas: Not reported
Epa Control Code: Not reported
Contol Eff: Not reported
Emissions: Not reported
Unit: Not reported
Auth Type Code: 7
Latitude: 40.861791238
Longitude: 73.885933559

Detail:
Year: 2016
DECID: 2600500556
Facility Name: FORDHAM UNIVERSITY
CAS #: 0NY075025
Contaminant: PM 2.5
Amount (Lbs/Yr): 785.74120000000005
Status: Expired

Map ID
Direction
Distance
Elevation

MAP FINDINGS

Site

Database(s)

EDR ID Number
EPA ID Number

FORDHAM UNIVERSITY (Continued)

S102671806

Year: 2016
DECID: 2600500556
Facility Name: FORDHAM UNIVERSITY
CAS #: 000206440
Contaminant: FLUORANTHENE
Amount (Lbs/Yr): 1.4305200000000001E-4
Status: Expired

Year: 2016
DECID: 2600500556
Facility Name: FORDHAM UNIVERSITY
CAS #: 000206440
Contaminant: FLUORANTHENE
Amount (Lbs/Yr): 3.1016099999999999E-4
Status: Expired

Year: 2016
DECID: 2600500556
Facility Name: FORDHAM UNIVERSITY
CAS #: 000206440
Contaminant: FLUORANTHENE
Amount (Lbs/Yr): 0.000019551
Status: Expired

Year: 2016
DECID: 2600500556
Facility Name: FORDHAM UNIVERSITY
CAS #: 000207089
Contaminant: BENZO[K]FLUORANTHENE
Amount (Lbs/Yr): 3.5244000000000001E-6
Status: Expired

Year: 2016
DECID: 2600500556
Facility Name: FORDHAM UNIVERSITY
CAS #: 000218019
Contaminant: CHRYSENE
Amount (Lbs/Yr): 2.9700000000000003E-7
Status: Expired

Year: 2016
DECID: 2600500556
Facility Name: FORDHAM UNIVERSITY
CAS #: 000110543
Contaminant: HEXANE
Amount (Lbs/Yr): 0.29699999999999999
Status: Expired

Year: 2016
DECID: 2600500556
Facility Name: FORDHAM UNIVERSITY
CAS #: 000120127
Contaminant: ANTHRACENE
Amount (Lbs/Yr): 3.7216799999999999E-5
Status: Expired

Year: 2016

Map ID
Direction
Distance
Elevation

MAP FINDINGS

Site

Database(s)

EDR ID Number
EPA ID Number

FORDHAM UNIVERSITY (Continued)

S102671806

DECID: 2600500556
Facility Name: FORDHAM UNIVERSITY
CAS #: 000120127
Contaminant: ANTHRACENE
Amount (Lbs/Yr): 2.4812880000000002E-4
Status: Expired

Year: 2016
DECID: 2600500556
Facility Name: FORDHAM UNIVERSITY
CAS #: 000091203
Contaminant: NAPHTHALENE
Amount (Lbs/Yr): 3.9753699999999998E-3
Status: Expired

Year: 2016
DECID: 2600500556
Facility Name: FORDHAM UNIVERSITY
CAS #: 000108883
Contaminant: TOLUENE
Amount (Lbs/Yr): 5.6099999999999998E-4
Status: Expired

Year: 2016
DECID: 2600500556
Facility Name: FORDHAM UNIVERSITY
CAS #: 000108883
Contaminant: TOLUENE
Amount (Lbs/Yr): 2.2157799999999998E-2
Status: Expired

Year: 2016
DECID: 2600500556
Facility Name: FORDHAM UNIVERSITY
CAS #: 000124389
Contaminant: CARBON DIOXIDE
Amount (Lbs/Yr): 12406440
Status: Expired

Year: 2016
DECID: 2600500556
Facility Name: FORDHAM UNIVERSITY
CAS #: 007440484
Contaminant: COBALT
Amount (Lbs/Yr): 1.3859999999999999E-5
Status: Expired

Year: 2016
DECID: 2600500556
Facility Name: FORDHAM UNIVERSITY
CAS #: 007440484
Contaminant: COBALT
Amount (Lbs/Yr): 5.4742799999999998E-4
Status: Expired

Year: 2016
DECID: 2600500556

Map ID
Direction
Distance
Elevation

MAP FINDINGS

Site

Database(s)

EDR ID Number
EPA ID Number

FORDHAM UNIVERSITY (Continued)

S102671806

Facility Name: FORDHAM UNIVERSITY
CAS #: 007440508
Contaminant: COPPER
Amount (Lbs/Yr): 1.664300000000001E-3
Status: Expired

Year: 2016
DECID: 2600500556
Facility Name: FORDHAM UNIVERSITY
CAS #: 007440666
Contaminant: ZINC
Amount (Lbs/Yr): 5.678199999999999E-2
Status: Expired

Year: 2016
DECID: 2600500556
Facility Name: FORDHAM UNIVERSITY
CAS #: 007440417
Contaminant: BERYLLIUM
Amount (Lbs/Yr): 7.820399999999999E-5
Status: Expired

Year: 2016
DECID: 2600500556
Facility Name: FORDHAM UNIVERSITY
CAS #: 007440439
Contaminant: CADMIUM
Amount (Lbs/Yr): 1.814999999999999E-4
Status: Expired

Year: 2016
DECID: 2600500556
Facility Name: FORDHAM UNIVERSITY
CAS #: 007440439
Contaminant: CADMIUM
Amount (Lbs/Yr): 7.168700000000001E-3
Status: Expired

Year: 2016
DECID: 2600500556
Facility Name: FORDHAM UNIVERSITY
CAS #: 007439976
Contaminant: MERCURY
Amount (Lbs/Yr): 5.090799999999999E-4
Status: Expired

Year: 2016
DECID: 2600500556
Facility Name: FORDHAM UNIVERSITY
CAS #: 007439987
Contaminant: MOLYBDENUM
Amount (Lbs/Yr): 1.814999999999999E-4
Status: Expired

Year: 2016
DECID: 2600500556
Facility Name: FORDHAM UNIVERSITY

Map ID
Direction
Distance
Elevation

MAP FINDINGS

Site

Database(s)

EDR ID Number
EPA ID Number

FORDHAM UNIVERSITY (Continued)

S102671806

CAS #: 007440020
Contaminant: NICKEL METAL AND INSOLUBLE COMPOUNDS
Amount (Lbs/Yr): 4.111799999999997E-3
Status: Expired

Year: 2016
DECID: 2600500556
Facility Name: FORDHAM UNIVERSITY
CAS #: 007439921
Contaminant: LEAD
Amount (Lbs/Yr): 0.2142
Status: Expired

Year: 2016
DECID: 2600500556
Facility Name: FORDHAM UNIVERSITY
CAS #: 000630080
Contaminant: CARBON MONOXIDE
Amount (Lbs/Yr): 711.81600000000003
Status: Expired

Year: 2016
DECID: 2600500556
Facility Name: FORDHAM UNIVERSITY
CAS #: 000630080
Contaminant: CARBON MONOXIDE
Amount (Lbs/Yr): 92.314999999999998
Status: Expired

Year: 2016
DECID: 2600500556
Facility Name: FORDHAM UNIVERSITY
CAS #: 000091576
Contaminant: 2-METHYL NAPHTHALENE
Amount (Lbs/Yr): 2.4812879999999999E-3
Status: Expired

Year: 2016
DECID: 2600500556
Facility Name: FORDHAM UNIVERSITY
CAS #: 000193395
Contaminant: INDENO[1,2,3-CD]PYRENE
Amount (Lbs/Yr): 0.0000152532
Status: Expired

Year: 2016
DECID: 2600500556
Facility Name: FORDHAM UNIVERSITY
CAS #: 000193395
Contaminant: INDENO[1,2,3-CD]PYRENE
Amount (Lbs/Yr): 0.0001860966
Status: Expired

Year: 2016
DECID: 2600500556
Facility Name: FORDHAM UNIVERSITY
CAS #: 000056495

Map ID
Direction
Distance
Elevation

MAP FINDINGS

Site

Database(s)

EDR ID Number
EPA ID Number

FORDHAM UNIVERSITY (Continued)

S102671806

Contaminant: 3-METHYLCHOLANTHRENE
Amount (Lbs/Yr): 2.791260000000001E-5
Status: Expired

Year: 2016
DECID: 2600500556
Facility Name: FORDHAM UNIVERSITY
CAS #: 000056495
Contaminant: 3-METHYLCHOLANTHRENE
Amount (Lbs/Yr): 1.173060000000001E-5
Status: Expired

Year: 2016
DECID: 2600500556
Facility Name: FORDHAM UNIVERSITY
CAS #: 0NY998100
Contaminant: UNSPECIATED VOC (EMISSION STATEMENT USE ONLY)
Amount (Lbs/Yr): 10.769
Status: Expired

Year: 2016
DECID: 2600500556
Facility Name: FORDHAM UNIVERSITY
CAS #: 0NY998100
Contaminant: UNSPECIATED VOC (EMISSION STATEMENT USE ONLY)
Amount (Lbs/Yr): 34
Status: Expired

Year: 2016
DECID: 2600500556
Facility Name: FORDHAM UNIVERSITY
CAS #: 000086737
Contaminant: FLUORENE
Amount (Lbs/Yr): 1.824760000000001E-5
Status: Expired

Year: 2016
DECID: 2600500556
Facility Name: FORDHAM UNIVERSITY
CAS #: 0NY075105
Contaminant: UNSPECIATED PM-10 (EMISSION STATEMENT USE ONLY)
Amount (Lbs/Yr): 27.184889999999999
Status: Expired

Year: 2016
DECID: 2600500556
Facility Name: FORDHAM UNIVERSITY
CAS #: 0NY210000
Contaminant: OXIDES OF NITROGEN
Amount (Lbs/Yr): 15.5
Status: Expired

Year: 2016
DECID: 2600500556
Facility Name: FORDHAM UNIVERSITY
CAS #: 000056553
Contaminant: BENZO(A)ANTHRACENE

Map ID
Direction
Distance
Elevation

MAP FINDINGS

Site

Database(s)

EDR ID Number
EPA ID Number

FORDHAM UNIVERSITY (Continued)

S102671806

Amount (Lbs/Yr): 2.7912600000000001E-5
Status: Expired

Year: 2016
DECID: 2600500556
Facility Name: FORDHAM UNIVERSITY
CAS #: 000056553
Contaminant: BENZO(A)ANTHRACENE
Amount (Lbs/Yr): 3.5244000000000001E-6
Status: Expired

Year: 2016
DECID: 2600500556
Facility Name: FORDHAM UNIVERSITY
CAS #: 000086737
Contaminant: FLUORENE
Amount (Lbs/Yr): 4.6199999999999998E-7
Status: Expired

Year: 2016
DECID: 2600500556
Facility Name: FORDHAM UNIVERSITY
CAS #: 007664417
Contaminant: AMMONIA
Amount (Lbs/Yr): 136
Status: Expired

Year: 2016
DECID: 2600500556
Facility Name: FORDHAM UNIVERSITY
CAS #: 007782492
Contaminant: SELENIUM
Amount (Lbs/Yr): 0.000156408
Status: Expired

Year: 2016
DECID: 2600500556
Facility Name: FORDHAM UNIVERSITY
CAS #: 007446095
Contaminant: SULFUR DIOXIDE
Amount (Lbs/Yr): 3.9102000000000001
Status: Expired

Year: 2016
DECID: 2600500556
Facility Name: FORDHAM UNIVERSITY
CAS #: 010024972
Contaminant: NITROUS OXIDE
Amount (Lbs/Yr): 0.36299999999999999
Status: Expired

Year: 2016
DECID: 2600500556
Facility Name: FORDHAM UNIVERSITY
CAS #: 007446119
Contaminant: SULFUR TRIOXIDE
Amount (Lbs/Yr): 3.3281999999999998

Map ID
Direction
Distance
Elevation

MAP FINDINGS

Site

Database(s)

EDR ID Number
EPA ID Number

FORDHAM UNIVERSITY (Continued)

S102671806

Status:	Expired
Year:	2016
DECID:	2600500556
Facility Name:	FORDHAM UNIVERSITY
CAS #:	007664417
Contaminant:	AMMONIA
Amount (Lbs/Yr):	330.83839999999998
Status:	Expired
Year:	2016
DECID:	2600500556
Facility Name:	FORDHAM UNIVERSITY
CAS #:	007440666
Contaminant:	ZINC
Amount (Lbs/Yr):	1.7680000000000001E-2
Status:	Expired
Year:	2016
DECID:	2600500556
Facility Name:	FORDHAM UNIVERSITY
CAS #:	000100414
Contaminant:	ETHYLBENZENE
Amount (Lbs/Yr):	3.3524399999999999E-3
Status:	Expired
Year:	2016
DECID:	2600500556
Facility Name:	FORDHAM UNIVERSITY
CAS #:	000124389
Contaminant:	CARBON DIOXIDE
Amount (Lbs/Yr):	234960
Status:	Expired
Year:	2016
DECID:	2600500556
Facility Name:	FORDHAM UNIVERSITY
CAS #:	000074986
Contaminant:	PROPANE
Amount (Lbs/Yr):	24.811199999999999
Status:	Expired
Year:	2016
DECID:	2600500556
Facility Name:	FORDHAM UNIVERSITY
CAS #:	000053703
Contaminant:	DIBENZ[A,H]ANTHRACENE
Amount (Lbs/Yr):	0.0000186084
Status:	Expired
Year:	2016
DECID:	2600500556
Facility Name:	FORDHAM UNIVERSITY
CAS #:	000074828
Contaminant:	METHANE
Amount (Lbs/Yr):	19.490200000000002
Status:	Expired

Map ID
Direction
Distance
Elevation

MAP FINDINGS

Site

Database(s)

EDR ID Number
EPA ID Number

FORDHAM UNIVERSITY (Continued)

S102671806

Year:	2016
DECID:	2600500556
Facility Name:	FORDHAM UNIVERSITY
CAS #:	000085018
Contaminant:	PHENANTHRENE
Amount (Lbs/Yr):	0.000110789
Status:	Expired
Year:	2016
DECID:	2600500556
Facility Name:	FORDHAM UNIVERSITY
CAS #:	000050328
Contaminant:	BENZO(A)PYRENE
Amount (Lbs/Yr):	7.8204000000000005E-6
Status:	Expired
Year:	2016
DECID:	2600500556
Facility Name:	FORDHAM UNIVERSITY
CAS #:	000057976
Contaminant:	7,12-DIMETHYLBENZ[A]ANTHRACENE
Amount (Lbs/Yr):	3.1328000000000002E-5
Status:	Expired
Year:	2016
DECID:	2600500556
Facility Name:	FORDHAM UNIVERSITY
CAS #:	000057976
Contaminant:	7,12-DIMETHYLBENZ[A]ANTHRACENE
Amount (Lbs/Yr):	1.6541920000000001E-3
Status:	Expired
Year:	2016
DECID:	2600500556
Facility Name:	FORDHAM UNIVERSITY
CAS #:	000091576
Contaminant:	2-METHYL NAPHTHALENE
Amount (Lbs/Yr):	3.7216799999999998E-4
Status:	Expired
Year:	2016
DECID:	2600500556
Facility Name:	FORDHAM UNIVERSITY
CAS #:	007439965
Contaminant:	MANGANESE
Amount (Lbs/Yr):	2.4764600000000002E-3
Status:	Expired
Year:	2016
DECID:	2600500556
Facility Name:	FORDHAM UNIVERSITY
CAS #:	007439976
Contaminant:	MERCURY
Amount (Lbs/Yr):	0.00220324
Status:	Expired
Year:	2016

Map ID
Direction
Distance
Elevation

MAP FINDINGS

Site

Database(s)

EDR ID Number
EPA ID Number

FORDHAM UNIVERSITY (Continued)

S102671806

DECID: 2600500556
Facility Name: FORDHAM UNIVERSITY
CAS #: 007440020
Contaminant: NICKEL METAL AND INSOLUBLE COMPOUNDS
Amount (Lbs/Yr): 0.21711269999999999
Status: Expired

Year: 2016
DECID: 2600500556
Facility Name: FORDHAM UNIVERSITY
CAS #: 000630080
Contaminant: CARBON MONOXIDE
Amount (Lbs/Yr): 6.5999999999999996
Status: Expired

Year: 2016
DECID: 2600500556
Facility Name: FORDHAM UNIVERSITY
CAS #: 000630080
Contaminant: CARBON MONOXIDE
Amount (Lbs/Yr): 5.5
Status: Expired

Year: 2016
DECID: 2600500556
Facility Name: FORDHAM UNIVERSITY
CAS #: 000205992
Contaminant: BENZO[B]FLUORANTHENE
Amount (Lbs/Yr): 2.9700000000000003E-7
Status: Expired

Year: 2016
DECID: 2600500556
Facility Name: FORDHAM UNIVERSITY
CAS #: 000206440
Contaminant: FLUORANTHENE
Amount (Lbs/Yr): 4.6520999999999997E-5
Status: Expired

Year: 2016
DECID: 2600500556
Facility Name: FORDHAM UNIVERSITY
CAS #: 000108883
Contaminant: TOLUENE
Amount (Lbs/Yr): 0.35151579999999999
Status: Expired

Year: 2016
DECID: 2600500556
Facility Name: FORDHAM UNIVERSITY
CAS #: 000110543
Contaminant: HEXANE
Amount (Lbs/Yr): 15.2532
Status: Expired

Year: 2016
DECID: 2600500556

Map ID
Direction
Distance
Elevation

MAP FINDINGS

Site

Database(s)

EDR ID Number
EPA ID Number

FORDHAM UNIVERSITY (Continued)

S102671806

Facility Name: FORDHAM UNIVERSITY
CAS #: 000110543
Contaminant: HEXANE
Amount (Lbs/Yr): 186.0966
Status: Expired

Year: 2016
DECID: 2600500556
Facility Name: FORDHAM UNIVERSITY
CAS #: 000120127
Contaminant: ANTHRACENE
Amount (Lbs/Yr): 1.5640800000000001E-5
Status: Expired

Year: 2016
DECID: 2600500556
Facility Name: FORDHAM UNIVERSITY
CAS #: 000129000
Contaminant: PYRENE
Amount (Lbs/Yr): 9.7899999999999994E-6
Status: Expired

Year: 2016
DECID: 2600500556
Facility Name: FORDHAM UNIVERSITY
CAS #: 0NY210000
Contaminant: OXIDES OF NITROGEN
Amount (Lbs/Yr): 847.39999999999998
Status: Expired

Year: 2016
DECID: 2600500556
Facility Name: FORDHAM UNIVERSITY
CAS #: 0NY210000
Contaminant: OXIDES OF NITROGEN
Amount (Lbs/Yr): 2.2000000000000002
Status: Expired

Year: 2016
DECID: 2600500556
Facility Name: FORDHAM UNIVERSITY
CAS #: 007664417
Contaminant: AMMONIA
Amount (Lbs/Yr): 20.854399999999998
Status: Expired

Year: 2016
DECID: 2600500556
Facility Name: FORDHAM UNIVERSITY
CAS #: 007446119
Contaminant: SULFUR TRIOXIDE
Amount (Lbs/Yr): 68
Status: Expired

Year: 2016
DECID: 2600500556
Facility Name: FORDHAM UNIVERSITY

Map ID
Direction
Distance
Elevation

MAP FINDINGS

Site

Database(s)

EDR ID Number
EPA ID Number

FORDHAM UNIVERSITY (Continued)

S102671806

CAS #: 007664417
Contaminant: AMMONIA
Amount (Lbs/Yr): 4.1522600000000001
Status: Expired

Year: 2016
DECID: 2600500556
Facility Name: FORDHAM UNIVERSITY
CAS #: 007664417
Contaminant: AMMONIA
Amount (Lbs/Yr): 6.2656000000000001
Status: Expired

Year: 2016
DECID: 2600500556
Facility Name: FORDHAM UNIVERSITY
CAS #: 007440622
Contaminant: VANADIUM
Amount (Lbs/Yr): 3.5666099999999999E-2
Status: Expired

Year: 2016
DECID: 2600500556
Facility Name: FORDHAM UNIVERSITY
CAS #: 007440622
Contaminant: VANADIUM
Amount (Lbs/Yr): 0.2377901
Status: Expired

Year: 2016
DECID: 2600500556
Facility Name: FORDHAM UNIVERSITY
CAS #: 007440382
Contaminant: ARSENIC
Amount (Lbs/Yr): 3.1013999999999998E-3
Status: Expired

Year: 2016
DECID: 2600500556
Facility Name: FORDHAM UNIVERSITY
CAS #: 007440382
Contaminant: ARSENIC
Amount (Lbs/Yr): 3.3000000000000003E-5
Status: Expired

Year: 2016
DECID: 2600500556
Facility Name: FORDHAM UNIVERSITY
CAS #: 007440393
Contaminant: BARIUM
Amount (Lbs/Yr): 6.8230799999999994E-2
Status: Expired

Year: 2016
DECID: 2600500556
Facility Name: FORDHAM UNIVERSITY
CAS #: 007440393

Map ID
Direction
Distance
Elevation

MAP FINDINGS

Site

Database(s)

EDR ID Number
EPA ID Number

FORDHAM UNIVERSITY (Continued)

S102671806

Contaminant: BARIUM
Amount (Lbs/Yr): 7.259999999999997E-4
Status: Expired

Year: 2016
DECID: 2600500556
Facility Name: FORDHAM UNIVERSITY
CAS #: 007440417
Contaminant: BERYLLIUM
Amount (Lbs/Yr): 1.860839999999999E-4
Status: Expired

Year: 2016
DECID: 2600500556
Facility Name: FORDHAM UNIVERSITY
CAS #: 007440439
Contaminant: CADMIUM
Amount (Lbs/Yr): 9.3214000000000005E-3
Status: Expired

Year: 2016
DECID: 2600500556
Facility Name: FORDHAM UNIVERSITY
CAS #: 007440439
Contaminant: CADMIUM
Amount (Lbs/Yr): 1.705769999999999E-2
Status: Expired

Year: 2016
DECID: 2600500556
Facility Name: FORDHAM UNIVERSITY
CAS #: 007440439
Contaminant: CADMIUM
Amount (Lbs/Yr): 0.0021538
Status: Expired

Year: 2016
DECID: 2600500556
Facility Name: FORDHAM UNIVERSITY
CAS #: 000071432
Contaminant: BENZENE
Amount (Lbs/Yr): 3.4650000000000002E-4
Status: Expired

Year: 2016
DECID: 2600500556
Facility Name: FORDHAM UNIVERSITY
CAS #: 000071432
Contaminant: BENZENE
Amount (Lbs/Yr): 0.14086799999999999
Status: Expired

Year: 2016
DECID: 2600500556
Facility Name: FORDHAM UNIVERSITY
CAS #: 000071432
Contaminant: BENZENE

Map ID
Direction
Distance
Elevation

MAP FINDINGS

Site

Database(s)

EDR ID Number
EPA ID Number

FORDHAM UNIVERSITY (Continued)

S102671806

Amount (Lbs/Yr):	0.0136857
Status:	Expired
Year:	2016
DECID:	2600500556
Facility Name:	FORDHAM UNIVERSITY
CAS #:	000085018
Contaminant:	PHENANTHRENE
Amount (Lbs/Yr):	2.6361899999999998E-4
Status:	Expired
Year:	2016
DECID:	2600500556
Facility Name:	FORDHAM UNIVERSITY
CAS #:	000193395
Contaminant:	INDENO[1,2,3-CD]PYRENE
Amount (Lbs/Yr):	2.7912600000000001E-5
Status:	Expired
Year:	2016
DECID:	2600500556
Facility Name:	FORDHAM UNIVERSITY
CAS #:	025321226
Contaminant:	DICHLOROBENZENE
Amount (Lbs/Yr):	1.8608400000000001E-2
Status:	Expired
Year:	2016
DECID:	2600500556
Facility Name:	FORDHAM UNIVERSITY
CAS #:	025321226
Contaminant:	DICHLOROBENZENE
Amount (Lbs/Yr):	1.9799999999999999E-4
Status:	Expired
Year:	2016
DECID:	2600500556
Facility Name:	FORDHAM UNIVERSITY
CAS #:	025321226
Contaminant:	DICHLOROBENZENE
Amount (Lbs/Yr):	2.3495999999999999E-3
Status:	Expired
Year:	2016
DECID:	2600500556
Facility Name:	FORDHAM UNIVERSITY
CAS #:	000191242
Contaminant:	BENZO[G,H,I]PERYLENE
Amount (Lbs/Yr):	0.0000101688
Status:	Expired
Year:	2016
DECID:	2600500556
Facility Name:	FORDHAM UNIVERSITY
CAS #:	0NY998100
Contaminant:	UNSPECIATED VOC (EMISSION STATEMENT USE ONLY)
Amount (Lbs/Yr):	3.6926000000000001

Map ID
Direction
Distance
Elevation

MAP FINDINGS

Site

Database(s)

EDR ID Number
EPA ID Number

FORDHAM UNIVERSITY (Continued)

S102671806

Status:	Expired
Year:	2016
DECID:	2600500556
Facility Name:	FORDHAM UNIVERSITY
CAS #:	000056553
Contaminant:	BENZO(A)ANTHRACENE
Amount (Lbs/Yr):	0.0000016598
Status:	Expired
Year:	2016
DECID:	2600500556
Facility Name:	FORDHAM UNIVERSITY
CAS #:	000086737
Contaminant:	FLUORENE
Amount (Lbs/Yr):	2.8948359999999998E-4
Status:	Expired
Year:	2016
DECID:	2600500556
Facility Name:	FORDHAM UNIVERSITY
CAS #:	0NY075025
Contaminant:	PM 2.5
Amount (Lbs/Yr):	117.8532
Status:	Expired
Year:	2016
DECID:	2600500556
Facility Name:	FORDHAM UNIVERSITY
CAS #:	000205992
Contaminant:	BENZO[B]FLUORANTHENE
Amount (Lbs/Yr):	0.0000152532
Status:	Expired
Year:	2016
DECID:	2600500556
Facility Name:	FORDHAM UNIVERSITY
CAS #:	000207089
Contaminant:	BENZO[K]FLUORANTHENE
Amount (Lbs/Yr):	0.0001860966
Status:	Expired
Year:	2016
DECID:	2600500556
Facility Name:	FORDHAM UNIVERSITY
CAS #:	000193395
Contaminant:	INDENO[1,2,3-CD]PYRENE
Amount (Lbs/Yr):	1.1730600000000001E-5
Status:	Expired
Year:	2016
DECID:	2600500556
Facility Name:	FORDHAM UNIVERSITY
CAS #:	000056495
Contaminant:	3-METHYLCHOLANTHRENE
Amount (Lbs/Yr):	0.0001860966
Status:	Expired

Map ID
Direction
Distance
Elevation

MAP FINDINGS

Site

Database(s)

EDR ID Number
EPA ID Number

FORDHAM UNIVERSITY (Continued)

S102671806

Year: 2016
DECID: 2600500556
Facility Name: FORDHAM UNIVERSITY
CAS #: 0NY075025
Contaminant: PM 2.5
Amount (Lbs/Yr): 64.4024
Status: Expired

Year: 2016
DECID: 2600500556
Facility Name: FORDHAM UNIVERSITY
CAS #: 0NY075025
Contaminant: PM 2.5
Amount (Lbs/Yr): 1.254
Status: Expired

Year: 2016
DECID: 2600500556
Facility Name: FORDHAM UNIVERSITY
CAS #: 0NY210000
Contaminant: OXIDES OF NITROGEN
Amount (Lbs/Yr): 10338.700000000001
Status: Expired

Year: 2016
DECID: 2600500556
Facility Name: FORDHAM UNIVERSITY
CAS #: 007782492
Contaminant: SELENIUM
Amount (Lbs/Yr): 3.7216799999999998E-4
Status: Expired

Year: 2016
DECID: 2600500556
Facility Name: FORDHAM UNIVERSITY
CAS #: 010024972
Contaminant: NITROUS OXIDE
Amount (Lbs/Yr): 14.337400000000001
Status: Expired

Year: 2016
DECID: 2600500556
Facility Name: FORDHAM UNIVERSITY
CAS #: 007440508
Contaminant: COPPER
Amount (Lbs/Yr): 8.7878949999999997E-2
Status: Expired

Year: 2016
DECID: 2600500556
Facility Name: FORDHAM UNIVERSITY
CAS #: 007440622
Contaminant: VANADIUM
Amount (Lbs/Yr): 1.9490199999999999E-2
Status: Expired

Year: 2016

Map ID
Direction
Distance
Elevation

MAP FINDINGS

Site

Database(s)

EDR ID Number
EPA ID Number

FORDHAM UNIVERSITY (Continued)

S102671806

DECID: 2600500556
Facility Name: FORDHAM UNIVERSITY
CAS #: 007440622
Contaminant: VANADIUM
Amount (Lbs/Yr): 4.5034000000000003E-3
Status: Expired

Year: 2016
DECID: 2600500556
Facility Name: FORDHAM UNIVERSITY
CAS #: 007440622
Contaminant: VANADIUM
Amount (Lbs/Yr): 0.0149891
Status: Expired

Year: 2016
DECID: 2600500556
Facility Name: FORDHAM UNIVERSITY
CAS #: 007440666
Contaminant: ZINC
Amount (Lbs/Yr): 0.24574599999999999
Status: Expired

Year: 2016
DECID: 2600500556
Facility Name: FORDHAM UNIVERSITY
CAS #: 000124389
Contaminant: CARBON DIOXIDE
Amount (Lbs/Yr): 782040
Status: Expired

Year: 2016
DECID: 2600500556
Facility Name: FORDHAM UNIVERSITY
CAS #: 000129000
Contaminant: PYRENE
Amount (Lbs/Yr): 7.7534999999999995E-5
Status: Expired

Year: 2016
DECID: 2600500556
Facility Name: FORDHAM UNIVERSITY
CAS #: 000106978
Contaminant: BUTANE
Amount (Lbs/Yr): 217.11269999999999
Status: Expired

Year: 2016
DECID: 2600500556
Facility Name: FORDHAM UNIVERSITY
CAS #: 000074986
Contaminant: PROPANE
Amount (Lbs/Yr): 165.41919999999999
Status: Expired

Year: 2016
DECID: 2600500556

Map ID
Direction
Distance
Elevation

MAP FINDINGS

Site

Database(s)

EDR ID Number
EPA ID Number

FORDHAM UNIVERSITY (Continued)

S102671806

Facility Name: FORDHAM UNIVERSITY
CAS #: 000124389
Contaminant: CARBON DIOXIDE
Amount (Lbs/Yr): 20486700
Status: Expired

Year: 2016
DECID: 2600500556
Facility Name: FORDHAM UNIVERSITY
CAS #: 000074828
Contaminant: METHANE
Amount (Lbs/Yr): 0.3795
Status: Expired

Year: 2016
DECID: 2600500556
Facility Name: FORDHAM UNIVERSITY
CAS #: 000074828
Contaminant: METHANE
Amount (Lbs/Yr): 4.5034000000000001
Status: Expired

Year: 2016
DECID: 2600500556
Facility Name: FORDHAM UNIVERSITY
CAS #: 000074828
Contaminant: METHANE
Amount (Lbs/Yr): 237.7901
Status: Expired

Year: 2016
DECID: 2600500556
Facility Name: FORDHAM UNIVERSITY
CAS #: 000074828
Contaminant: METHANE
Amount (Lbs/Yr): 0.96007600000000004
Status: Expired

Year: 2016
DECID: 2600500556
Facility Name: FORDHAM UNIVERSITY
CAS #: 000074828
Contaminant: METHANE
Amount (Lbs/Yr): 14.9891000000000001
Status: Expired

Year: 2016
DECID: 2600500556
Facility Name: FORDHAM UNIVERSITY
CAS #: 000074986
Contaminant: PROPANE
Amount (Lbs/Yr): 0.264000000000000001
Status: Expired

Year: 2016
DECID: 2600500556
Facility Name: FORDHAM UNIVERSITY

Map ID
Direction
Distance
Elevation

MAP FINDINGS

Site

Database(s)

EDR ID Number
EPA ID Number

FORDHAM UNIVERSITY (Continued)

S102671806

CAS #: 000071432
Contaminant: BENZENE
Amount (Lbs/Yr): 1.7795399999999999E-2
Status: Expired

Year: 2016
DECID: 2600500556
Facility Name: FORDHAM UNIVERSITY
CAS #: 000083329
Contaminant: ACENAPHTHENE
Amount (Lbs/Yr): 2.9700000000000003E-7
Status: Expired

Year: 2016
DECID: 2600500556
Facility Name: FORDHAM UNIVERSITY
CAS #: 000085018
Contaminant: PHENANTHRENE
Amount (Lbs/Yr): 3.3285999999999999E-5
Status: Expired

Year: 2016
DECID: 2600500556
Facility Name: FORDHAM UNIVERSITY
CAS #: 000191242
Contaminant: BENZO[G,H,I]PERYLENE
Amount (Lbs/Yr): 0.000000198
Status: Expired

Year: 2016
DECID: 2600500556
Facility Name: FORDHAM UNIVERSITY
CAS #: 000191242
Contaminant: BENZO[G,H,I]PERYLENE
Amount (Lbs/Yr): 7.8204000000000005E-6
Status: Expired

Year: 2016
DECID: 2600500556
Facility Name: FORDHAM UNIVERSITY
CAS #: 000193395
Contaminant: INDENO[1,2,3-CD]PYRENE
Amount (Lbs/Yr): 2.9700000000000003E-7
Status: Expired

Year: 2016
DECID: 2600500556
Facility Name: FORDHAM UNIVERSITY
CAS #: 007446095
Contaminant: SULFUR DIOXIDE
Amount (Lbs/Yr): 9.9000000000000005E-2
Status: Expired

Year: 2016
DECID: 2600500556
Facility Name: FORDHAM UNIVERSITY
CAS #: 007446095

Map ID
Direction
Distance
Elevation

MAP FINDINGS

Site

Database(s)

EDR ID Number
EPA ID Number

FORDHAM UNIVERSITY (Continued)

S102671806

Contaminant:	SULFUR DIOXIDE
Amount (Lbs/Yr):	870
Status:	Expired
Year:	2016
DECID:	2600500556
Facility Name:	FORDHAM UNIVERSITY
CAS #:	007440473
Contaminant:	CHROMIUM
Amount (Lbs/Yr):	0.1447418
Status:	Expired
Year:	2016
DECID:	2600500556
Facility Name:	FORDHAM UNIVERSITY
CAS #:	007440473
Contaminant:	CHROMIUM
Amount (Lbs/Yr):	9.1237999999999996E-3
Status:	Expired
Year:	2016
DECID:	2600500556
Facility Name:	FORDHAM UNIVERSITY
CAS #:	007440508
Contaminant:	COPPER
Amount (Lbs/Yr):	7.2028999999999999E-3
Status:	Expired
Year:	2016
DECID:	2600500556
Facility Name:	FORDHAM UNIVERSITY
CAS #:	007440508
Contaminant:	COPPER
Amount (Lbs/Yr):	5.5394499999999996E-3
Status:	Expired
Year:	2016
DECID:	2600500556
Facility Name:	FORDHAM UNIVERSITY
CAS #:	007440020
Contaminant:	NICKEL METAL AND INSOLUBLE COMPOUNDS
Amount (Lbs/Yr):	1.7795399999999999E-2
Status:	Expired
Year:	2016
DECID:	2600500556
Facility Name:	FORDHAM UNIVERSITY
CAS #:	007440020
Contaminant:	NICKEL METAL AND INSOLUBLE COMPOUNDS
Amount (Lbs/Yr):	3.4650000000000002E-4
Status:	Expired
Year:	2016
DECID:	2600500556
Facility Name:	FORDHAM UNIVERSITY
CAS #:	007440382
Contaminant:	ARSENIC

Map ID
Direction
Distance
Elevation

MAP FINDINGS

Site

Database(s)

EDR ID Number
EPA ID Number

FORDHAM UNIVERSITY (Continued)

S102671806

Amount (Lbs/Yr):	0.0016948
Status:	Expired
Year:	2016
DECID:	2600500556
Facility Name:	FORDHAM UNIVERSITY
CAS #:	007439921
Contaminant:	LEAD
Amount (Lbs/Yr):	4.2370000000000003E-3
Status:	Expired
Year:	2016
DECID:	2600500556
Facility Name:	FORDHAM UNIVERSITY
CAS #:	007439965
Contaminant:	MANGANESE
Amount (Lbs/Yr):	7.4403999999999996E-4
Status:	Expired
Year:	2016
DECID:	2600500556
Facility Name:	FORDHAM UNIVERSITY
CAS #:	000205992
Contaminant:	BENZO[B]FLUORANTHENE
Amount (Lbs/Yr):	2.7912600000000001E-5
Status:	Expired
Year:	2016
DECID:	2600500556
Facility Name:	FORDHAM UNIVERSITY
CAS #:	000206440
Contaminant:	FLUORANTHENE
Amount (Lbs/Yr):	4.9500000000000003E-7
Status:	Expired
Year:	2016
DECID:	2600500556
Facility Name:	FORDHAM UNIVERSITY
CAS #:	000206440
Contaminant:	FLUORANTHENE
Amount (Lbs/Yr):	0.000005874
Status:	Expired
Year:	2016
DECID:	2600500556
Facility Name:	FORDHAM UNIVERSITY
CAS #:	000218019
Contaminant:	CHRYSENE
Amount (Lbs/Yr):	3.5244000000000001E-6
Status:	Expired
Year:	2016
DECID:	2600500556
Facility Name:	FORDHAM UNIVERSITY
CAS #:	000109660
Contaminant:	PENTANE
Amount (Lbs/Yr):	22.032399999999999

Map ID
Direction
Distance
Elevation

MAP FINDINGS

Site

Database(s)

EDR ID Number
EPA ID Number

FORDHAM UNIVERSITY (Continued)

S102671806

Status:	Expired
Year:	2016
DECID:	2600500556
Facility Name:	FORDHAM UNIVERSITY
CAS #:	000110543
Contaminant:	HEXANE
Amount (Lbs/Yr):	11.730600000000001
Status:	Expired
Year:	2016
DECID:	2600500556
Facility Name:	FORDHAM UNIVERSITY
CAS #:	000083329
Contaminant:	ACENAPHTHENE
Amount (Lbs/Yr):	2.7912600000000001E-5
Status:	Expired
Year:	2016
DECID:	2600500556
Facility Name:	FORDHAM UNIVERSITY
CAS #:	0NY075105
Contaminant:	UNSPECIATED PM-10 (EMISSION STATEMENT USE ONLY)
Amount (Lbs/Yr):	59.081600000000002
Status:	Expired
Year:	2016
DECID:	2600500556
Facility Name:	FORDHAM UNIVERSITY
CAS #:	000086737
Contaminant:	FLUORENE
Amount (Lbs/Yr):	5.4824000000000002E-6
Status:	Expired
Year:	2016
DECID:	2600500556
Facility Name:	FORDHAM UNIVERSITY
CAS #:	0NY075025
Contaminant:	PM 2.5
Amount (Lbs/Yr):	263.5
Status:	Expired
Year:	2016
DECID:	2600500556
Facility Name:	FORDHAM UNIVERSITY
CAS #:	010024972
Contaminant:	NITROUS OXIDE
Amount (Lbs/Yr):	34.115400000000001
Status:	Expired
Year:	2016
DECID:	2600500556
Facility Name:	FORDHAM UNIVERSITY
CAS #:	000053703
Contaminant:	DIBENZ[A,H]ANTHRACENE
Amount (Lbs/Yr):	0.0000101688
Status:	Expired

Map ID
Direction
Distance
Elevation

MAP FINDINGS

Site

Database(s)

EDR ID Number
EPA ID Number

FORDHAM UNIVERSITY (Continued)

S102671806

Year: 2016
DECID: 2600500556
Facility Name: FORDHAM UNIVERSITY
CAS #: 000053703
Contaminant: DIBENZ[A,H]ANTHRACENE
Amount (Lbs/Yr): 0.000000198
Status: Expired

Year: 2016
DECID: 2600500556
Facility Name: FORDHAM UNIVERSITY
CAS #: 000083329
Contaminant: ACENAPHTHENE
Amount (Lbs/Yr): 0.0000152532
Status: Expired

Year: 2016
DECID: 2600500556
Facility Name: FORDHAM UNIVERSITY
CAS #: 000083329
Contaminant: ACENAPHTHENE
Amount (Lbs/Yr): 1.1730600000000001E-5
Status: Expired

Year: 2016
DECID: 2600500556
Facility Name: FORDHAM UNIVERSITY
CAS #: 007440439
Contaminant: CADMIUM
Amount (Lbs/Yr): 0.1137257
Status: Expired

Year: 2016
DECID: 2600500556
Facility Name: FORDHAM UNIVERSITY
CAS #: 007440473
Contaminant: CHROMIUM
Amount (Lbs/Yr): 2.7412000000000001E-3
Status: Expired

Year: 2016
DECID: 2600500556
Facility Name: FORDHAM UNIVERSITY
CAS #: 007440484
Contaminant: COBALT
Amount (Lbs/Yr): 8.6845080000000005E-3
Status: Expired

Year: 2016
DECID: 2600500556
Facility Name: FORDHAM UNIVERSITY
CAS #: 007440508
Contaminant: COPPER
Amount (Lbs/Yr): 0.01318095
Status: Expired

Year: 2016

Map ID
Direction
Distance
Elevation

MAP FINDINGS

Site

Database(s)

EDR ID Number
EPA ID Number

FORDHAM UNIVERSITY (Continued)

S102671806

DECID: 2600500556
Facility Name: FORDHAM UNIVERSITY
CAS #: 007440020
Contaminant: NICKEL METAL AND INSOLUBLE COMPOUNDS
Amount (Lbs/Yr): 0.0136857
Status: Expired

Year: 2016
DECID: 2600500556
Facility Name: FORDHAM UNIVERSITY
CAS #: 007440382
Contaminant: ARSENIC
Amount (Lbs/Yr): 2.0677399999999999E-2
Status: Expired

Year: 2016
DECID: 2600500556
Facility Name: FORDHAM UNIVERSITY
CAS #: 007439965
Contaminant: MANGANESE
Amount (Lbs/Yr): 5.8926600000000001E-3
Status: Expired

Year: 2016
DECID: 2600500556
Facility Name: FORDHAM UNIVERSITY
CAS #: 007439987
Contaminant: MOLYBDENUM
Amount (Lbs/Yr): 7.1687000000000001E-3
Status: Expired

Year: 2016
DECID: 2600500556
Facility Name: FORDHAM UNIVERSITY
CAS #: 001330207
Contaminant: XYLENE, M, O & P MIXT.
Amount (Lbs/Yr): 0.00746928
Status: Expired

Year: 2016
DECID: 2600500556
Facility Name: FORDHAM UNIVERSITY
CAS #: 007439921
Contaminant: LEAD
Amount (Lbs/Yr): 3.2585000000000001E-3
Status: Expired

Year: 2016
DECID: 2600500556
Facility Name: FORDHAM UNIVERSITY
CAS #: 000207089
Contaminant: BENZO[K]FLUORANTHENE
Amount (Lbs/Yr): 0.0000152532
Status: Expired

Year: 2016
DECID: 2600500556

Map ID
Direction
Distance
Elevation

MAP FINDINGS

Site

Database(s)

EDR ID Number
EPA ID Number

FORDHAM UNIVERSITY (Continued)

S102671806

Facility Name:	FORDHAM UNIVERSITY
CAS #:	000207089
Contaminant:	BENZO[K]FLUORANTHENE
Amount (Lbs/Yr):	2.9700000000000003E-7
Status:	Expired
Year:	2016
DECID:	2600500556
Facility Name:	FORDHAM UNIVERSITY
CAS #:	000218019
Contaminant:	CHRYSENE
Amount (Lbs/Yr):	1.1730600000000001E-5
Status:	Expired
Year:	2016
DECID:	2600500556
Facility Name:	FORDHAM UNIVERSITY
CAS #:	000091203
Contaminant:	NAPHTHALENE
Amount (Lbs/Yr):	9.4592700000000005E-3
Status:	Expired
Year:	2016
DECID:	2600500556
Facility Name:	FORDHAM UNIVERSITY
CAS #:	000091203
Contaminant:	NAPHTHALENE
Amount (Lbs/Yr):	1.0064999999999999E-4
Status:	Expired
Year:	2016
DECID:	2600500556
Facility Name:	FORDHAM UNIVERSITY
CAS #:	000091203
Contaminant:	NAPHTHALENE
Amount (Lbs/Yr):	0.0140868
Status:	Expired
Year:	2016
DECID:	2600500556
Facility Name:	FORDHAM UNIVERSITY
CAS #:	0NY998100
Contaminant:	UNSPECIATED VOC (EMISSION STATEMENT USE ONLY)
Amount (Lbs/Yr):	1.88598
Status:	Expired
Year:	2016
DECID:	2600500556
Facility Name:	FORDHAM UNIVERSITY
CAS #:	000056553
Contaminant:	BENZO(A)ANTHRACENE
Amount (Lbs/Yr):	0.0001860966
Status:	Expired
Year:	2016
DECID:	2600500556
Facility Name:	FORDHAM UNIVERSITY

Map ID
Direction
Distance
Elevation

MAP FINDINGS

Site

Database(s)

EDR ID Number
EPA ID Number

FORDHAM UNIVERSITY (Continued)

S102671806

CAS #: 000056553
Contaminant: BENZO(A)ANTHRACENE
Amount (Lbs/Yr): 1.1730600000000001E-5
Status: Expired

Year: 2016
DECID: 2600500556
Facility Name: FORDHAM UNIVERSITY
CAS #: 000086737
Contaminant: FLUORENE
Amount (Lbs/Yr): 2.3727199999999999E-5
Status: Expired

Year: 2016
DECID: 2600500556
Facility Name: FORDHAM UNIVERSITY
CAS #: 0NY075025
Contaminant: PM 2.5
Amount (Lbs/Yr): 49.529200000000003
Status: Expired

Year: 2016
DECID: 2600500556
Facility Name: FORDHAM UNIVERSITY
CAS #: 010024972
Contaminant: NITROUS OXIDE
Amount (Lbs/Yr): 18.642800000000001
Status: Expired

Year: 2016
DECID: 2600500556
Facility Name: FORDHAM UNIVERSITY
CAS #: 0NY210000
Contaminant: OXIDES OF NITROGEN
Amount (Lbs/Yr): 1550.7
Status: Expired

Year: 2016
DECID: 2600500556
Facility Name: FORDHAM UNIVERSITY
CAS #: 007664417
Contaminant: AMMONIA
Amount (Lbs/Yr): 14.7704
Status: Expired

Year: 2016
DECID: 2600500556
Facility Name: FORDHAM UNIVERSITY
CAS #: 007440622
Contaminant: VANADIUM
Amount (Lbs/Yr): 3.7950000000000001E-4
Status: Expired

Year: 2016
DECID: 2600500556
Facility Name: FORDHAM UNIVERSITY
CAS #: 007440666

Map ID
Direction
Distance
Elevation

MAP FINDINGS

Site

Database(s)

EDR ID Number
EPA ID Number

FORDHAM UNIVERSITY (Continued)

S102671806

Contaminant:	ZINC
Amount (Lbs/Yr):	0.18899299999999999
Status:	Expired
Year:	2016
DECID:	2600500556
Facility Name:	FORDHAM UNIVERSITY
CAS #:	007446095
Contaminant:	SULFUR DIOXIDE
Amount (Lbs/Yr):	9.3041999999999998
Status:	Expired
Year:	2016
DECID:	2600500556
Facility Name:	FORDHAM UNIVERSITY
CAS #:	000091203
Contaminant:	NAPHTHALENE
Amount (Lbs/Yr):	1.1943800000000001E-3
Status:	Expired
Year:	2016
DECID:	2600500556
Facility Name:	FORDHAM UNIVERSITY
CAS #:	000108883
Contaminant:	TOLUENE
Amount (Lbs/Yr):	6.6572000000000003E-3
Status:	Expired
Year:	2016
DECID:	2600500556
Facility Name:	FORDHAM UNIVERSITY
CAS #:	000109660
Contaminant:	PENTANE
Amount (Lbs/Yr):	268.80619999999999
Status:	Expired
Year:	2016
DECID:	2600500556
Facility Name:	FORDHAM UNIVERSITY
CAS #:	000129000
Contaminant:	PYRENE
Amount (Lbs/Yr):	5.1693500000000005E-4
Status:	Expired
Year:	2016
DECID:	2600500556
Facility Name:	FORDHAM UNIVERSITY
CAS #:	000074828
Contaminant:	METHANE
Amount (Lbs/Yr):	35.6661
Status:	Expired
Year:	2016
DECID:	2600500556
Facility Name:	FORDHAM UNIVERSITY
CAS #:	000074828
Contaminant:	METHANE

Map ID
Direction
Distance
Elevation

MAP FINDINGS

Site

Database(s)

EDR ID Number
EPA ID Number

FORDHAM UNIVERSITY (Continued)

S102671806

Amount (Lbs/Yr):	8.839999999999999
Status:	Expired
Year:	2016
DECID:	2600500556
Facility Name:	FORDHAM UNIVERSITY
CAS #:	000083329
Contaminant:	ACENAPHTHENE
Amount (Lbs/Yr):	0.0001860966
Status:	Expired
Year:	2016
DECID:	2600500556
Facility Name:	FORDHAM UNIVERSITY
CAS #:	000050000
Contaminant:	FORMALDEHYDE
Amount (Lbs/Yr):	0.6355499999999995
Status:	Expired
Year:	2016
DECID:	2600500556
Facility Name:	FORDHAM UNIVERSITY
CAS #:	000193395
Contaminant:	INDENO[1,2,3-CD]PYRENE
Amount (Lbs/Yr):	3.5244000000000001E-6
Status:	Expired
Year:	2016
DECID:	2600500556
Facility Name:	FORDHAM UNIVERSITY
CAS #:	000056495
Contaminant:	3-METHYLCHOLANTHRENE
Amount (Lbs/Yr):	2.9700000000000003E-7
Status:	Expired
Year:	2016
DECID:	2600500556
Facility Name:	FORDHAM UNIVERSITY
CAS #:	000057976
Contaminant:	7,12-DIMETHYLBENZ[A]ANTHRACENE
Amount (Lbs/Yr):	1.3558400000000001E-4
Status:	Expired
Year:	2016
DECID:	2600500556
Facility Name:	FORDHAM UNIVERSITY
CAS #:	000091576
Contaminant:	2-METHYL NAPHTHALENE
Amount (Lbs/Yr):	0.000156408
Status:	Expired
Year:	2016
DECID:	2600500556
Facility Name:	FORDHAM UNIVERSITY
CAS #:	025321226
Contaminant:	DICHLOROBENZENE
Amount (Lbs/Yr):	0.0101688

Map ID
Direction
Distance
Elevation

MAP FINDINGS

Site

Database(s)

EDR ID Number
EPA ID Number

FORDHAM UNIVERSITY (Continued)

S102671806

Status:	Expired
Year:	2016
DECID:	2600500556
Facility Name:	FORDHAM UNIVERSITY
CAS #:	007446095
Contaminant:	SULFUR DIOXIDE
Amount (Lbs/Yr):	261
Status:	Expired
Year:	2016
DECID:	2600500556
Facility Name:	FORDHAM UNIVERSITY
CAS #:	007440393
Contaminant:	BARIUM
Amount (Lbs/Yr):	0.0286748
Status:	Expired
Year:	2016
DECID:	2600500556
Facility Name:	FORDHAM UNIVERSITY
CAS #:	007440417
Contaminant:	BERYLLIUM
Amount (Lbs/Yr):	1.9800000000000001E-6
Status:	Expired
Year:	2016
DECID:	2600500556
Facility Name:	FORDHAM UNIVERSITY
CAS #:	007440473
Contaminant:	CHROMIUM
Amount (Lbs/Yr):	0.0118636
Status:	Expired
Year:	2016
DECID:	2600500556
Facility Name:	FORDHAM UNIVERSITY
CAS #:	007439976
Contaminant:	MERCURY
Amount (Lbs/Yr):	4.2899999999999999E-5
Status:	Expired
Year:	2016
DECID:	2600500556
Facility Name:	FORDHAM UNIVERSITY
CAS #:	007439976
Contaminant:	MERCURY
Amount (Lbs/Yr):	1.6944200000000001E-3
Status:	Expired
Year:	2016
DECID:	2600500556
Facility Name:	FORDHAM UNIVERSITY
CAS #:	007439987
Contaminant:	MOLYBDENUM
Amount (Lbs/Yr):	0.1137257
Status:	Expired

Map ID
Direction
Distance
Elevation

MAP FINDINGS

Site

Database(s)

EDR ID Number
EPA ID Number

FORDHAM UNIVERSITY (Continued)

S102671806

Year: 2016
DECID: 2600500556
Facility Name: FORDHAM UNIVERSITY
CAS #: 007439921
Contaminant: LEAD
Amount (Lbs/Yr): 0.0077535
Status: Expired

Year: 2016
DECID: 2600500556
Facility Name: FORDHAM UNIVERSITY
CAS #: 000106978
Contaminant: BUTANE
Amount (Lbs/Yr): 0.3464999999999997
Status: Expired

Year: 2016
DECID: 2600500556
Facility Name: FORDHAM UNIVERSITY
CAS #: 000106978
Contaminant: BUTANE
Amount (Lbs/Yr): 4.1117999999999997
Status: Expired

Year: 2016
DECID: 2600500556
Facility Name: FORDHAM UNIVERSITY
CAS #: 000074840
Contaminant: ETHANE
Amount (Lbs/Yr): 0.5114999999999995
Status: Expired

Year: 2016
DECID: 2600500556
Facility Name: FORDHAM UNIVERSITY
CAS #: 000074986
Contaminant: PROPANE
Amount (Lbs/Yr): 13.558400000000001
Status: Expired

Year: 2016
DECID: 2600500556
Facility Name: FORDHAM UNIVERSITY
CAS #: 000053703
Contaminant: DIBENZ[A,H]ANTHRACENE
Amount (Lbs/Yr): 1.2406440000000001E-4
Status: Expired

Year: 2016
DECID: 2600500556
Facility Name: FORDHAM UNIVERSITY
CAS #: 000053703
Contaminant: DIBENZ[A,H]ANTHRACENE
Amount (Lbs/Yr): 7.8204000000000005E-6
Status: Expired

Year: 2016

Map ID
Direction
Distance
Elevation

MAP FINDINGS

Site

Database(s)

EDR ID Number
EPA ID Number

FORDHAM UNIVERSITY (Continued)

S102671806

DECID: 2600500556
Facility Name: FORDHAM UNIVERSITY
CAS #: 000074828
Contaminant: METHANE
Amount (Lbs/Yr): 1.1981520000000001
Status: Expired

Year: 2016
DECID: 2600500556
Facility Name: FORDHAM UNIVERSITY
CAS #: 000050000
Contaminant: FORMALDEHYDE
Amount (Lbs/Yr): 7.7540250000000004
Status: Expired

Year: 2016
DECID: 2600500556
Facility Name: FORDHAM UNIVERSITY
CAS #: 007782492
Contaminant: SELENIUM
Amount (Lbs/Yr): 3.9600000000000002E-6
Status: Expired

Year: 2016
DECID: 2600500556
Facility Name: FORDHAM UNIVERSITY
CAS #: 007782492
Contaminant: SELENIUM
Amount (Lbs/Yr): 0.000046992
Status: Expired

Year: 2016
DECID: 2600500556
Facility Name: FORDHAM UNIVERSITY
CAS #: 007440666
Contaminant: ZINC
Amount (Lbs/Yr): 4.7850000000000002E-3
Status: Expired

Year: 2016
DECID: 2600500556
Facility Name: FORDHAM UNIVERSITY
CAS #: 007446095
Contaminant: SULFUR DIOXIDE
Amount (Lbs/Yr): 5.0843999999999996
Status: Expired

Year: 2016
DECID: 2600500556
Facility Name: FORDHAM UNIVERSITY
CAS #: 007446095
Contaminant: SULFUR DIOXIDE
Amount (Lbs/Yr): 8007
Status: Expired

Year: 2016
DECID: 2600500556

Map ID
Direction
Distance
Elevation

MAP FINDINGS

Site

Database(s)

EDR ID Number
EPA ID Number

FORDHAM UNIVERSITY (Continued)

S102671806

Facility Name: FORDHAM UNIVERSITY
CAS #: 007440484
Contaminant: COBALT
Amount (Lbs/Yr): 1.3025879999999999E-3
Status: Expired

Year: 2016
DECID: 2600500556
Facility Name: FORDHAM UNIVERSITY
CAS #: 007440382
Contaminant: ARSENIC
Amount (Lbs/Yr): 3.9159999999999998E-4
Status: Expired

Year: 2016
DECID: 2600500556
Facility Name: FORDHAM UNIVERSITY
CAS #: 007440393
Contaminant: BARIUM
Amount (Lbs/Yr): 3.7285600000000002E-2
Status: Expired

Year: 2016
DECID: 2600500556
Facility Name: FORDHAM UNIVERSITY
CAS #: 007440417
Contaminant: BERYLLIUM
Amount (Lbs/Yr): 1.0168800000000001E-4
Status: Expired

Year: 2016
DECID: 2600500556
Facility Name: FORDHAM UNIVERSITY
CAS #: 007439965
Contaminant: MANGANESE
Amount (Lbs/Yr): 3.2201199999999999E-3
Status: Expired

Year: 2016
DECID: 2600500556
Facility Name: FORDHAM UNIVERSITY
CAS #: 007439987
Contaminant: MOLYBDENUM
Amount (Lbs/Yr): 9.3214000000000005E-3
Status: Expired

Year: 2016
DECID: 2600500556
Facility Name: FORDHAM UNIVERSITY
CAS #: 007439921
Contaminant: LEAD
Amount (Lbs/Yr): 5.1693500000000003E-2
Status: Expired

Year: 2016
DECID: 2600500556
Facility Name: FORDHAM UNIVERSITY

Map ID
Direction
Distance
Elevation

MAP FINDINGS

Site

Database(s)

EDR ID Number
EPA ID Number

FORDHAM UNIVERSITY (Continued)

S102671806

CAS #: 000207089
Contaminant: BENZO[K]FLUORANTHENE
Amount (Lbs/Yr): 1.1730600000000001E-5
Status: Expired

Year: 2016
DECID: 2600500556
Facility Name: FORDHAM UNIVERSITY
CAS #: 000218019
Contaminant: CHRYSENE
Amount (Lbs/Yr): 0.0000152532
Status: Expired

Year: 2016
DECID: 2600500556
Facility Name: FORDHAM UNIVERSITY
CAS #: 000218019
Contaminant: CHRYSENE
Amount (Lbs/Yr): 2.7912600000000001E-5
Status: Expired

Year: 2016
DECID: 2600500556
Facility Name: FORDHAM UNIVERSITY
CAS #: 000630080
Contaminant: CARBON MONOXIDE
Amount (Lbs/Yr): 164.47200000000001
Status: Expired

Year: 2016
DECID: 2600500556
Facility Name: FORDHAM UNIVERSITY
CAS #: 000630080
Contaminant: CARBON MONOXIDE
Amount (Lbs/Yr): 8684.5079999999998
Status: Expired

Year: 2016
DECID: 2600500556
Facility Name: FORDHAM UNIVERSITY
CAS #: 000050000
Contaminant: FORMALDEHYDE
Amount (Lbs/Yr): 0.14685000000000001
Status: Expired

Year: 2016
DECID: 2600500556
Facility Name: FORDHAM UNIVERSITY
CAS #: 000050000
Contaminant: FORMALDEHYDE
Amount (Lbs/Yr): 7.2399599999999995E-2
Status: Expired

Year: 2016
DECID: 2600500556
Facility Name: FORDHAM UNIVERSITY
CAS #: 000050000

Map ID
Direction
Distance
Elevation

MAP FINDINGS

Site

Database(s)

EDR ID Number
EPA ID Number

FORDHAM UNIVERSITY (Continued)

S102671806

Contaminant:	FORMALDEHYDE
Amount (Lbs/Yr):	0.4887750000000002
Status:	Expired
Year:	2016
DECID:	2600500556
Facility Name:	FORDHAM UNIVERSITY
CAS #:	000191242
Contaminant:	BENZO[G,H,I]PERYLENE
Amount (Lbs/Yr):	0.0000186084
Status:	Expired
Year:	2016
DECID:	2600500556
Facility Name:	FORDHAM UNIVERSITY
CAS #:	000057976
Contaminant:	7,12-DIMETHYLBENZ[A]ANTHRACENE
Amount (Lbs/Yr):	2.481119999999999E-4
Status:	Expired
Year:	2016
DECID:	2600500556
Facility Name:	FORDHAM UNIVERSITY
CAS #:	000057976
Contaminant:	7,12-DIMETHYLBENZ[A]ANTHRACENE
Amount (Lbs/Yr):	2.6400000000000001E-6
Status:	Expired
Year:	2016
DECID:	2600500556
Facility Name:	FORDHAM UNIVERSITY
CAS #:	000057976
Contaminant:	7,12-DIMETHYLBENZ[A]ANTHRACENE
Amount (Lbs/Yr):	1.042719999999999E-4
Status:	Expired
Year:	2016
DECID:	2600500556
Facility Name:	FORDHAM UNIVERSITY
CAS #:	0NY998100
Contaminant:	UNSPECIATED VOC (EMISSION STATEMENT USE ONLY)
Amount (Lbs/Yr):	35.843499999999999
Status:	Expired
Year:	2016
DECID:	2600500556
Facility Name:	FORDHAM UNIVERSITY
CAS #:	000086737
Contaminant:	FLUORENE
Amount (Lbs/Yr):	0.0000434196
Status:	Expired
Year:	2016
DECID:	2600500556
Facility Name:	FORDHAM UNIVERSITY
CAS #:	0NY075025
Contaminant:	PM 2.5

Map ID
Direction
Distance
Elevation

MAP FINDINGS

Site

Database(s)

EDR ID Number
EPA ID Number

FORDHAM UNIVERSITY (Continued)

S102671806

Amount (Lbs/Yr):	11.815110000000001
Status:	Expired
Year:	2016
DECID:	2600500556
Facility Name:	FORDHAM UNIVERSITY
CAS #:	0NY075025
Contaminant:	PM 2.5
Amount (Lbs/Yr):	99.700199999999995
Status:	Expired
Year:	2016
DECID:	2600500556
Facility Name:	FORDHAM UNIVERSITY
CAS #:	010024972
Contaminant:	NITROUS OXIDE
Amount (Lbs/Yr):	227.45140000000001
Status:	Expired
Year:	2016
DECID:	2600500556
Facility Name:	FORDHAM UNIVERSITY
CAS #:	0NY210000
Contaminant:	OXIDES OF NITROGEN
Amount (Lbs/Yr):	110.94
Status:	Expired
Year:	2016
DECID:	2600500556
Facility Name:	FORDHAM UNIVERSITY
CAS #:	0NY210000
Contaminant:	OXIDES OF NITROGEN
Amount (Lbs/Yr):	651.700000000000005
Status:	Expired
Year:	2016
DECID:	2600500556
Facility Name:	FORDHAM UNIVERSITY
CAS #:	007664417
Contaminant:	AMMONIA
Amount (Lbs/Yr):	0.52800000000000002
Status:	Expired
Year:	2016
DECID:	2600500556
Facility Name:	FORDHAM UNIVERSITY
CAS #:	007664417
Contaminant:	AMMONIA
Amount (Lbs/Yr):	4.4375999999999998
Status:	Expired
Year:	2016
DECID:	2600500556
Facility Name:	FORDHAM UNIVERSITY
CAS #:	000109660
Contaminant:	PENTANE
Amount (Lbs/Yr):	40.318199999999997

Map ID
Direction
Distance
Elevation

MAP FINDINGS

Site

Database(s)

EDR ID Number
EPA ID Number

FORDHAM UNIVERSITY (Continued)

S102671806

Status:	Expired
Year:	2016
DECID:	2600500556
Facility Name:	FORDHAM UNIVERSITY
CAS #:	000109660
Contaminant:	PENTANE
Amount (Lbs/Yr):	0.4289999999999999
Status:	Expired
Year:	2016
DECID:	2600500556
Facility Name:	FORDHAM UNIVERSITY
CAS #:	000110543
Contaminant:	HEXANE
Amount (Lbs/Yr):	3.5244
Status:	Expired
Year:	2016
DECID:	2600500556
Facility Name:	FORDHAM UNIVERSITY
CAS #:	000120127
Contaminant:	ANTHRACENE
Amount (Lbs/Yr):	0.0000203376
Status:	Expired
Year:	2016
DECID:	2600500556
Facility Name:	FORDHAM UNIVERSITY
CAS #:	000129000
Contaminant:	PYRENE
Amount (Lbs/Yr):	4.2370000000000003E-5
Status:	Expired
Year:	2016
DECID:	2600500556
Facility Name:	FORDHAM UNIVERSITY
CAS #:	000108883
Contaminant:	TOLUENE
Amount (Lbs/Yr):	0.0421512
Status:	Expired
Year:	2016
DECID:	2600500556
Facility Name:	FORDHAM UNIVERSITY
CAS #:	000124389
Contaminant:	CARBON DIOXIDE
Amount (Lbs/Yr):	19800
Status:	Expired
Year:	2016
DECID:	2600500556
Facility Name:	FORDHAM UNIVERSITY
CAS #:	000124389
Contaminant:	CARBON DIOXIDE
Amount (Lbs/Yr):	24461
Status:	Expired

Map ID
Direction
Distance
Elevation

MAP FINDINGS

Site

Database(s)

EDR ID Number
EPA ID Number

FORDHAM UNIVERSITY (Continued)

S102671806

Year: 2016
DECID: 2600500556
Facility Name: FORDHAM UNIVERSITY
CAS #: 000074986
Contaminant: PROPANE
Amount (Lbs/Yr): 10.427199999999999
Status: Expired

Year: 2016
DECID: 2600500556
Facility Name: FORDHAM UNIVERSITY
CAS #: 000074840
Contaminant: ETHANE
Amount (Lbs/Yr): 26.269400000000001
Status: Expired

Year: 2016
DECID: 2600500556
Facility Name: FORDHAM UNIVERSITY
CAS #: 000050328
Contaminant: BENZO(A)PYRENE
Amount (Lbs/Yr): 2.3495999999999999E-6
Status: Expired

Year: 2016
DECID: 2600500556
Facility Name: FORDHAM UNIVERSITY
CAS #: 000050328
Contaminant: BENZO(A)PYRENE
Amount (Lbs/Yr): 1.2406440000000001E-4
Status: Expired

Year: 2016
DECID: 2600500556
Facility Name: FORDHAM UNIVERSITY
CAS #: 000091203
Contaminant: NAPHTHALENE
Amount (Lbs/Yr): 6.3066070000000002E-2
Status: Expired

Year: 2016
DECID: 2600500556
Facility Name: FORDHAM UNIVERSITY
CAS #: 000106978
Contaminant: BUTANE
Amount (Lbs/Yr): 17.795400000000001
Status: Expired

Year: 2016
DECID: 2600500556
Facility Name: FORDHAM UNIVERSITY
CAS #: 000124389
Contaminant: CARBON DIOXIDE
Amount (Lbs/Yr): 1860840
Status: Expired

Year: 2016

Map ID
Direction
Distance
Elevation

MAP FINDINGS

Site

Database(s)

EDR ID Number
EPA ID Number

FORDHAM UNIVERSITY (Continued)

S102671806

DECID: 2600500556
Facility Name: FORDHAM UNIVERSITY
CAS #: 000074840
Contaminant: ETHANE
Amount (Lbs/Yr): 48.0717
Status: Expired

Year: 2016
DECID: 2600500556
Facility Name: FORDHAM UNIVERSITY
CAS #: 000074840
Contaminant: ETHANE
Amount (Lbs/Yr): 6.0697999999999999
Status: Expired

Year: 2016
DECID: 2600500556
Facility Name: FORDHAM UNIVERSITY
CAS #: 000074840
Contaminant: ETHANE
Amount (Lbs/Yr): 320.499700000000002
Status: Expired

Year: 2016
DECID: 2600500556
Facility Name: FORDHAM UNIVERSITY
CAS #: 000074840
Contaminant: ETHANE
Amount (Lbs/Yr): 20.2027
Status: Expired

Year: 2016
DECID: 2600500556
Facility Name: FORDHAM UNIVERSITY
CAS #: 000074986
Contaminant: PROPANE
Amount (Lbs/Yr): 3.1328
Status: Expired

Year: 2016
DECID: 2600500556
Facility Name: FORDHAM UNIVERSITY
CAS #: 000071432
Contaminant: BENZENE
Amount (Lbs/Yr): 3.2564700000000002E-2
Status: Expired

Year: 2016
DECID: 2600500556
Facility Name: FORDHAM UNIVERSITY
CAS #: 000071432
Contaminant: BENZENE
Amount (Lbs/Yr): 4.1117999999999997E-3
Status: Expired

Year: 2016
DECID: 2600500556

Map ID
Direction
Distance
Elevation

MAP FINDINGS

Site

Database(s)

EDR ID Number
EPA ID Number

FORDHAM UNIVERSITY (Continued)

S102671806

Facility Name: FORDHAM UNIVERSITY
CAS #: 007782492
Contaminant: SELENIUM
Amount (Lbs/Yr): 2.0337600000000001E-4
Status: Expired

Year: 2016
DECID: 2600500556
Facility Name: FORDHAM UNIVERSITY
CAS #: 007782492
Contaminant: SELENIUM
Amount (Lbs/Yr): 2.4812879999999999E-3
Status: Expired

Year: 2016
DECID: 2600500556
Facility Name: FORDHAM UNIVERSITY
CAS #: 007440666
Contaminant: ZINC
Amount (Lbs/Yr): 0.44970300000000002
Status: Expired

Year: 2016
DECID: 2600500556
Facility Name: FORDHAM UNIVERSITY
CAS #: 007446095
Contaminant: SULFUR DIOXIDE
Amount (Lbs/Yr): 1.1748000000000001
Status: Expired

Year: 2016
DECID: 2600500556
Facility Name: FORDHAM UNIVERSITY
CAS #: 007446095
Contaminant: SULFUR DIOXIDE
Amount (Lbs/Yr): 62.032200000000003
Status: Expired

Year: 2016
DECID: 2600500556
Facility Name: FORDHAM UNIVERSITY
CAS #: 007440473
Contaminant: CHROMIUM
Amount (Lbs/Yr): 2.1709800000000001E-2
Status: Expired

Year: 2016
DECID: 2600500556
Facility Name: FORDHAM UNIVERSITY
CAS #: 007440484
Contaminant: COBALT
Amount (Lbs/Yr): 7.1181599999999999E-4
Status: Expired

Year: 2016
DECID: 2600500556
Facility Name: FORDHAM UNIVERSITY

Map ID
Direction
Distance
Elevation

MAP FINDINGS

Site

Database(s)

EDR ID Number
EPA ID Number

FORDHAM UNIVERSITY (Continued)

S102671806

CAS #: 007440508
Contaminant: COPPER
Amount (Lbs/Yr): 1.4024999999999999E-4
Status: Expired

Year: 2016
DECID: 2600500556
Facility Name: FORDHAM UNIVERSITY
CAS #: 007440382
Contaminant: ARSENIC
Amount (Lbs/Yr): 1.3033999999999999E-3
Status: Expired

Year: 2016
DECID: 2600500556
Facility Name: FORDHAM UNIVERSITY
CAS #: 007440417
Contaminant: BERYLLIUM
Amount (Lbs/Yr): 0.000023496
Status: Expired

Year: 2016
DECID: 2600500556
Facility Name: FORDHAM UNIVERSITY
CAS #: 007440417
Contaminant: BERYLLIUM
Amount (Lbs/Yr): 1.2406439999999999E-3
Status: Expired

Year: 2016
DECID: 2600500556
Facility Name: FORDHAM UNIVERSITY
CAS #: 007439965
Contaminant: MANGANESE
Amount (Lbs/Yr): 6.2700000000000006E-5
Status: Expired

Year: 2016
DECID: 2600500556
Facility Name: FORDHAM UNIVERSITY
CAS #: 007439976
Contaminant: MERCURY
Amount (Lbs/Yr): 4.0318200000000002E-3
Status: Expired

Year: 2016
DECID: 2600500556
Facility Name: FORDHAM UNIVERSITY
CAS #: 007439976
Contaminant: MERCURY
Amount (Lbs/Yr): 2.6880620000000001E-2
Status: Expired

Year: 2016
DECID: 2600500556
Facility Name: FORDHAM UNIVERSITY
CAS #: 007439976

Map ID
Direction
Distance
Elevation

MAP FINDINGS

Site

Database(s)

EDR ID Number
EPA ID Number

FORDHAM UNIVERSITY (Continued)

S102671806

Contaminant: MERCURY
Amount (Lbs/Yr): 2.3800000000000002E-3
Status: Expired

Year: 2016
DECID: 2600500556
Facility Name: FORDHAM UNIVERSITY
CAS #: 007439987
Contaminant: MOLYBDENUM
Amount (Lbs/Yr): 1.7057699999999999E-2
Status: Expired

Year: 2016
DECID: 2600500556
Facility Name: FORDHAM UNIVERSITY
CAS #: 007439987
Contaminant: MOLYBDENUM
Amount (Lbs/Yr): 0.0021538
Status: Expired

Year: 2016
DECID: 2600500556
Facility Name: FORDHAM UNIVERSITY
CAS #: 007440020
Contaminant: NICKEL METAL AND INSOLUBLE COMPOUNDS
Amount (Lbs/Yr): 3.8080000000000002E-3
Status: Expired

Year: 2016
DECID: 2600500556
Facility Name: FORDHAM UNIVERSITY
CAS #: 007439921
Contaminant: LEAD
Amount (Lbs/Yr): 9.7900000000000005E-4
Status: Expired

Year: 2016
DECID: 2600500556
Facility Name: FORDHAM UNIVERSITY
CAS #: 000050328
Contaminant: BENZO(A)PYRENE
Amount (Lbs/Yr): 0.0000101688
Status: Expired

Year: 2016
DECID: 2600500556
Facility Name: FORDHAM UNIVERSITY
CAS #: 000050328
Contaminant: BENZO(A)PYRENE
Amount (Lbs/Yr): 6.5585499999999997E-5
Status: Expired

Year: 2016
DECID: 2600500556
Facility Name: FORDHAM UNIVERSITY
CAS #: 000091576
Contaminant: 2-METHYL NAPHTHALENE

Map ID
Direction
Distance
Elevation

MAP FINDINGS

Site

Database(s)

EDR ID Number
EPA ID Number

FORDHAM UNIVERSITY (Continued)

S102671806

Amount (Lbs/Yr): 3.9600000000000002E-6
Status: Expired

Year: 2016
DECID: 2600500556
Facility Name: FORDHAM UNIVERSITY
CAS #: 000091576
Contaminant: 2-METHYL NAPHTHALENE
Amount (Lbs/Yr): 0.000046992
Status: Expired

Year: 2016
DECID: 2600500556
Facility Name: FORDHAM UNIVERSITY
CAS #: 025321226
Contaminant: DICHLOROBENZENE
Amount (Lbs/Yr): 0.12406440000000001
Status: Expired

Year: 2016
DECID: 2600500556
Facility Name: FORDHAM UNIVERSITY
CAS #: 000085018
Contaminant: PHENANTHRENE
Amount (Lbs/Yr): 2.8049999999999998E-6
Status: Expired

Year: 2016
DECID: 2600500556
Facility Name: FORDHAM UNIVERSITY
CAS #: 000085018
Contaminant: PHENANTHRENE
Amount (Lbs/Yr): 0.001757579
Status: Expired

Year: 2016
DECID: 2600500556
Facility Name: FORDHAM UNIVERSITY
CAS #: 000056495
Contaminant: 3-METHYLCHOLANTHRENE
Amount (Lbs/Yr): 0.0000152532
Status: Expired

Year: 2016
DECID: 2600500556
Facility Name: FORDHAM UNIVERSITY
CAS #: 000056495
Contaminant: 3-METHYLCHOLANTHRENE
Amount (Lbs/Yr): 3.5244000000000001E-6
Status: Expired

Year: 2016
DECID: 2600500556
Facility Name: FORDHAM UNIVERSITY
CAS #: 0NY075105
Contaminant: UNSPECIATED PM-10 (EMISSION STATEMENT USE ONLY)
Amount (Lbs/Yr): 13.087999999999999

Map ID
Direction
Distance
Elevation

MAP FINDINGS

Site

Database(s)

EDR ID Number
EPA ID Number

FORDHAM UNIVERSITY (Continued)

S102671806

Status:	Expired
Year:	2016
DECID:	2600500556
Facility Name:	FORDHAM UNIVERSITY
CAS #:	0NY075105
Contaminant:	UNSPECIATED PM-10 (EMISSION STATEMENT USE ONLY)
Amount (Lbs/Yr):	340
Status:	Expired
Year:	2016
DECID:	2600500556
Facility Name:	FORDHAM UNIVERSITY
CAS #:	0NY998100
Contaminant:	UNSPECIATED VOC (EMISSION STATEMENT USE ONLY)
Amount (Lbs/Yr):	85.288499999999999
Status:	Expired
Year:	2016
DECID:	2600500556
Facility Name:	FORDHAM UNIVERSITY
CAS #:	000056553
Contaminant:	BENZO(A)ANTHRACENE
Amount (Lbs/Yr):	2.97000000000000003E-7
Status:	Expired
Year:	2016
DECID:	2600500556
Facility Name:	FORDHAM UNIVERSITY
CAS #:	0NY210000
Contaminant:	OXIDES OF NITROGEN
Amount (Lbs/Yr):	196
Status:	Expired
Year:	2016
DECID:	2600500556
Facility Name:	FORDHAM UNIVERSITY
CAS #:	0NY210000
Contaminant:	OXIDES OF NITROGEN
Amount (Lbs/Yr):	3400
Status:	Expired
Year:	2016
DECID:	2600500556
Facility Name:	FORDHAM UNIVERSITY
CAS #:	007664417
Contaminant:	AMMONIA
Amount (Lbs/Yr):	7.59842999999999996
Status:	Expired
Year:	2016
DECID:	2600500556
Facility Name:	FORDHAM UNIVERSITY
CAS #:	000205992
Contaminant:	BENZO[B]FLUORANTHENE
Amount (Lbs/Yr):	3.5244000000000001E-6
Status:	Expired

Map ID
Direction
Distance
Elevation

MAP FINDINGS

Site

Database(s)

EDR ID Number
EPA ID Number

FORDHAM UNIVERSITY (Continued)

S102671806

Year: 2016
DECID: 2600500556
Facility Name: FORDHAM UNIVERSITY
CAS #: 000206440
Contaminant: FLUORANTHENE
Amount (Lbs/Yr): 2.5422000000000002E-5
Status: Expired

Year: 2016
DECID: 2600500556
Facility Name: FORDHAM UNIVERSITY
CAS #: 000109660
Contaminant: PENTANE
Amount (Lbs/Yr): 16.944199999999999
Status: Expired

Year: 2016
DECID: 2600500556
Facility Name: FORDHAM UNIVERSITY
CAS #: 000110543
Contaminant: HEXANE
Amount (Lbs/Yr): 27.9126000000000001
Status: Expired

Year: 2016
DECID: 2600500556
Facility Name: FORDHAM UNIVERSITY
CAS #: 000120127
Contaminant: ANTHRACENE
Amount (Lbs/Yr): 0.000000396
Status: Expired

Year: 2016
DECID: 2600500556
Facility Name: FORDHAM UNIVERSITY
CAS #: 000129000
Contaminant: PYRENE
Amount (Lbs/Yr): 3.2585000000000001E-5
Status: Expired

Year: 2016
DECID: 2600500556
Facility Name: FORDHAM UNIVERSITY
CAS #: 000124389
Contaminant: CARBON DIOXIDE
Amount (Lbs/Yr): 1016880
Status: Expired

Year: 2016
DECID: 2600500556
Facility Name: FORDHAM UNIVERSITY
CAS #: 000053703
Contaminant: DIBENZ[A,H]ANTHRACENE
Amount (Lbs/Yr): 2.3495999999999999E-6
Status: Expired

Year: 2016

Map ID
Direction
Distance
Elevation

MAP FINDINGS

Site

Database(s)

EDR ID Number
EPA ID Number

FORDHAM UNIVERSITY (Continued)

S102671806

DECID: 2600500556
Facility Name: FORDHAM UNIVERSITY
CAS #: 000071432
Contaminant: BENZENE
Amount (Lbs/Yr): 0.21711269999999999
Status: Expired

Year: 2016
DECID: 2600500556
Facility Name: FORDHAM UNIVERSITY
CAS #: 000083329
Contaminant: ACENAPHTHENE
Amount (Lbs/Yr): 3.5244000000000001E-6
Status: Expired

Year: 2016
DECID: 2600500556
Facility Name: FORDHAM UNIVERSITY
CAS #: 000085018
Contaminant: PHENANTHRENE
Amount (Lbs/Yr): 0.000144058
Status: Expired

Year: 2016
DECID: 2600500556
Facility Name: FORDHAM UNIVERSITY
CAS #: 000050000
Contaminant: FORMALDEHYDE
Amount (Lbs/Yr): 1.163025
Status: Expired

Year: 2016
DECID: 2600500556
Facility Name: FORDHAM UNIVERSITY
CAS #: 000218019
Contaminant: CHRYSENE
Amount (Lbs/Yr): 0.000013104
Status: Expired

Year: 2016
DECID: 2600500556
Facility Name: FORDHAM UNIVERSITY
CAS #: 000630080
Contaminant: CARBON MONOXIDE
Amount (Lbs/Yr): 1302.588
Status: Expired

Year: 2016
DECID: 2600500556
Facility Name: FORDHAM UNIVERSITY
CAS #: 000630080
Contaminant: CARBON MONOXIDE
Amount (Lbs/Yr): 850
Status: Expired

Year: 2016
DECID: 2600500556

Map ID
Direction
Distance
Elevation

MAP FINDINGS

Site

Database(s)

EDR ID Number
EPA ID Number

FORDHAM UNIVERSITY (Continued)

S102671806

Facility Name: FORDHAM UNIVERSITY
CAS #: 000205992
Contaminant: BENZO[B]FLUORANTHENE
Amount (Lbs/Yr): 1.173060000000001E-5
Status: Expired

Year: 2016
DECID: 2600500556
Facility Name: FORDHAM UNIVERSITY
CAS #: 000109660
Contaminant: PENTANE
Amount (Lbs/Yr): 5.090799999999998
Status: Expired

Year: 2016
DECID: 2600500556
Facility Name: FORDHAM UNIVERSITY
CAS #: 000120127
Contaminant: ANTHRACENE
Amount (Lbs/Yr): 4.699199999999998E-6
Status: Expired

Year: 2016
DECID: 2600500556
Facility Name: FORDHAM UNIVERSITY
CAS #: 000091203
Contaminant: NAPHTHALENE
Amount (Lbs/Yr): 0.00516914
Status: Expired

Year: 2016
DECID: 2600500556
Facility Name: FORDHAM UNIVERSITY
CAS #: 000108883
Contaminant: TOLUENE
Amount (Lbs/Yr): 0.0288116
Status: Expired

Year: 2016
DECID: 2600500556
Facility Name: FORDHAM UNIVERSITY
CAS #: 000108883
Contaminant: TOLUENE
Amount (Lbs/Yr): 5.272380000000001E-2
Status: Expired

Year: 2016
DECID: 2600500556
Facility Name: FORDHAM UNIVERSITY
CAS #: 000129000
Contaminant: PYRENE
Amount (Lbs/Yr): 8.250000000000004E-7
Status: Expired

Year: 2016
DECID: 2600500556
Facility Name: FORDHAM UNIVERSITY

Map ID
Direction
Distance
Elevation

MAP FINDINGS

Site

Database(s)

EDR ID Number
EPA ID Number

FORDHAM UNIVERSITY (Continued)

S102671806

CAS #: 000106978
Contaminant: BUTANE
Amount (Lbs/Yr): 32.564700000000002
Status: Expired

Year: 2016
DECID: 2600500556
Facility Name: FORDHAM UNIVERSITY
CAS #: 000106978
Contaminant: BUTANE
Amount (Lbs/Yr): 13.685700000000001
Status: Expired

Year: 2016
DECID: 2600500556
Facility Name: FORDHAM UNIVERSITY
CAS #: 007782492
Contaminant: SELENIUM
Amount (Lbs/Yr): 5.1510000000000002E-3
Status: Expired

Year: 2016
DECID: 2600500556
Facility Name: FORDHAM UNIVERSITY
CAS #: 010024972
Contaminant: NITROUS OXIDE
Amount (Lbs/Yr): 4.3075999999999999
Status: Expired

Year: 2016
DECID: 2600500556
Facility Name: FORDHAM UNIVERSITY
CAS #: 0NY210000
Contaminant: OXIDES OF NITROGEN
Amount (Lbs/Yr): 369
Status: Expired

Year: 2016
DECID: 2600500556
Facility Name: FORDHAM UNIVERSITY
CAS #: 007446119
Contaminant: SULFUR TRIOXIDE
Amount (Lbs/Yr): 31.571729999999999
Status: Expired

Year: 2016
DECID: 2600500556
Facility Name: FORDHAM UNIVERSITY
CAS #: 007440484
Contaminant: COBALT
Amount (Lbs/Yr): 1.6447200000000001E-4
Status: Expired

Year: 2016
DECID: 2600500556
Facility Name: FORDHAM UNIVERSITY
CAS #: 007440666

Map ID
Direction
Distance
Elevation

MAP FINDINGS

Site

Database(s)

EDR ID Number
EPA ID Number

FORDHAM UNIVERSITY (Continued)

S102671806

Contaminant: ZINC
Amount (Lbs/Yr): 2.9982229999999999
Status: Expired

Year: 2016
DECID: 2600500556
Facility Name: FORDHAM UNIVERSITY
CAS #: 007446095
Contaminant: SULFUR DIOXIDE
Amount (Lbs/Yr): 52
Status: Expired

Year: 2016
DECID: 2600500556
Facility Name: FORDHAM UNIVERSITY
CAS #: 007440382
Contaminant: ARSENIC
Amount (Lbs/Yr): 2.4989999999999999E-3
Status: Expired

Year: 2016
DECID: 2600500556
Facility Name: FORDHAM UNIVERSITY
CAS #: 007440393
Contaminant: BARIUM
Amount (Lbs/Yr): 8.6151999999999999E-3
Status: Expired

Year: 2016
DECID: 2600500556
Facility Name: FORDHAM UNIVERSITY
CAS #: 007440393
Contaminant: BARIUM
Amount (Lbs/Yr): 0.4549028
Status: Expired

Year: 2016
DECID: 2600500556
Facility Name: FORDHAM UNIVERSITY
CAS #: 007440473
Contaminant: CHROMIUM
Amount (Lbs/Yr): 0.000231
Status: Expired

Year: 2016
DECID: 2600500556
Facility Name: FORDHAM UNIVERSITY
CAS #: 007439965
Contaminant: MANGANESE
Amount (Lbs/Yr): 3.9287059999999999E-2
Status: Expired

Year: 2016
DECID: 2600500556
Facility Name: FORDHAM UNIVERSITY
CAS #: 007440020
Contaminant: NICKEL METAL AND INSOLUBLE COMPOUNDS

Map ID
Direction
Distance
Elevation

MAP FINDINGS

Site

Database(s)

EDR ID Number
EPA ID Number

FORDHAM UNIVERSITY (Continued)

S102671806

Amount (Lbs/Yr): 3.2564700000000002E-2
Status: Expired

Year: 2016
DECID: 2600500556
Facility Name: FORDHAM UNIVERSITY
CAS #: 007439921
Contaminant: LEAD
Amount (Lbs/Yr): 0.0000825
Status: Expired

Year: 2016
DECID: 2600500556
Facility Name: FORDHAM UNIVERSITY
CAS #: 000050328
Contaminant: BENZO(A)PYRENE
Amount (Lbs/Yr): 0.0000186084
Status: Expired

Year: 2016
DECID: 2600500556
Facility Name: FORDHAM UNIVERSITY
CAS #: 000050328
Contaminant: BENZO(A)PYRENE
Amount (Lbs/Yr): 0.000000198
Status: Expired

Year: 2016
DECID: 2600500556
Facility Name: FORDHAM UNIVERSITY
CAS #: 000091576
Contaminant: 2-METHYL NAPHTHALENE
Amount (Lbs/Yr): 2.0337600000000001E-4
Status: Expired

Year: 2016
DECID: 2600500556
Facility Name: FORDHAM UNIVERSITY
CAS #: 025321226
Contaminant: DICHLOROBENZENE
Amount (Lbs/Yr): 7.8203999999999999E-3
Status: Expired

Year: 2016
DECID: 2600500556
Facility Name: FORDHAM UNIVERSITY
CAS #: 000050000
Contaminant: FORMALDEHYDE
Amount (Lbs/Yr): 1.2375000000000001E-2
Status: Expired

Year: 2016
DECID: 2600500556
Facility Name: FORDHAM UNIVERSITY
CAS #: 000191242
Contaminant: BENZO[G,H,I]PERYLENE
Amount (Lbs/Yr): 2.3495999999999999E-6

Map ID
Direction
Distance
Elevation

MAP FINDINGS

Site

Database(s)

EDR ID Number
EPA ID Number

FORDHAM UNIVERSITY (Continued)

S102671806

Status:	Expired
Year:	2016
DECID:	2600500556
Facility Name:	FORDHAM UNIVERSITY
CAS #:	000191242
Contaminant:	BENZO[G,H,I]PERYLENE
Amount (Lbs/Yr):	1.2406440000000001E-4
Status:	Expired
Year:	2016
DECID:	2600500556
Facility Name:	FORDHAM UNIVERSITY
CAS #:	0NY998100
Contaminant:	UNSPECIATED VOC (EMISSION STATEMENT USE ONLY)
Amount (Lbs/Yr):	46.606999999999999
Status:	Expired
Year:	2016
DECID:	2600500556
Facility Name:	FORDHAM UNIVERSITY
CAS #:	0NY998100
Contaminant:	UNSPECIATED VOC (EMISSION STATEMENT USE ONLY)
Amount (Lbs/Yr):	0.9074999999999997
Status:	Expired
Year:	2016
DECID:	2600500556
Facility Name:	FORDHAM UNIVERSITY
CAS #:	0NY998100
Contaminant:	UNSPECIATED VOC (EMISSION STATEMENT USE ONLY)
Amount (Lbs/Yr):	0.2000000000000001
Status:	Expired
Year:	2016
DECID:	2600500556
Facility Name:	FORDHAM UNIVERSITY
CAS #:	0NY998100
Contaminant:	UNSPECIATED VOC (EMISSION STATEMENT USE ONLY)
Amount (Lbs/Yr):	568.62850000000003
Status:	Expired
Year:	2016
DECID:	2600500556
Facility Name:	FORDHAM UNIVERSITY
CAS #:	0NY075025
Contaminant:	PM 2.5
Amount (Lbs/Yr):	14.880800000000001
Status:	Expired
Year:	2016
DECID:	2600500556
Facility Name:	FORDHAM UNIVERSITY
CAS #:	0NY075025
Contaminant:	PM 2.5
Amount (Lbs/Yr):	2.2000000000000002
Status:	Expired

Map ID
Direction
Distance
Elevation

MAP FINDINGS

Site

Database(s)

EDR ID Number
EPA ID Number

FORDHAM UNIVERSITY (Continued)

S102671806

Year: 2016
DECID: 2600500556
Facility Name: FORDHAM UNIVERSITY
CAS #: 000056553
Contaminant: BENZO(A)ANTHRACENE
Amount (Lbs/Yr): 0.0000152532
Status: Expired

Year: 2016
DECID: 2600500556
Facility Name: FORDHAM UNIVERSITY
CAS #: 000218019
Contaminant: CHRYSENE
Amount (Lbs/Yr): 0.0001860966
Status: Expired

Year: 2016
DECID: 2600500556
Facility Name: FORDHAM UNIVERSITY
CAS #: 000630080
Contaminant: CARBON MONOXIDE
Amount (Lbs/Yr): 27.734999999999999
Status: Expired

Year: 2016
DECID: 2600500556
Facility Name: FORDHAM UNIVERSITY
CAS #: 000630080
Contaminant: CARBON MONOXIDE
Amount (Lbs/Yr): 547.428
Status: Expired

Year: 2016
DECID: 2600500556
Facility Name: FORDHAM UNIVERSITY
CAS #: 000205992
Contaminant: BENZO[B]FLUORANTHENE
Amount (Lbs/Yr): 0.0001860966
Status: Expired

Year: 2016
DECID: 2600500556
Facility Name: FORDHAM UNIVERSITY
CAS #: 000207089
Contaminant: BENZO[K]FLUORANTHENE
Amount (Lbs/Yr): 2.7912600000000001E-5
Status: Expired

MAP FINDINGS

Map ID
 Direction
 Distance
 Elevation

Site

Database(s)

EDR ID Number
 EPA ID Number

BC473 **2654 VALENTINE AVE/BX**
NNE **2654 VALENTINE AVENUE**
1/4-1/2 **NEW YORK CITY, NY**
0.301 mi.
1589 ft. **Site 2 of 2 in cluster BC**

NY LTANKS **S100146695**
NY AST **N/A**

Relative:
Higher
Actual:
120 ft.

LTANKS:
 Facility ID: 9010817
 Site ID: 244950
 Closed Date: 1995-03-30
 Spill Number: 9010817
 Spill Date: 1991-01-07
 Spill Cause: Tank Failure
 Spill Source: Commercial/Industrial
 Spill Class: C3
 Cleanup Ceased: 1995-03-30
 SWIS: 0301
 Investigator: KSTANG
 Referred To: Not reported
 Reported to Dept: 1991-01-09
 CID: Not reported
 Water Affected: Not reported
 Spill Notifier: Responsible Party
 Last Inspection: Not reported
 Recommended Penalty: False
 Meets Standard: True
 UST Involvement: False
 Remediation Phase: 0
 Date Entered In Computer: 1991-01-28
 Spill Record Last Update: 1995-03-30
 Spiller Name: Not reported
 Spiller Company: Not reported
 Spiller Address: Not reported
 Spiller County: 001
 Spiller Contact: Not reported
 Spiller Phone: Not reported
 Spiller Extention: Not reported
 DEC Region: 2
 DER Facility ID: 201210
 DEC Memo: "Prior to Sept, 2004 data translation this spill Lead_DEC Field was TANG 01/31/91: DEC INVESTIGATED FACILITY, 5K ABOVEGROUND TANK IN TANK ROOM, NO SIGNOF SUBSTANTIAL LEAK,THE OWNER HAD MINOR SPILL FROM TOP OF THE TANK, IN PROCESS TO REPLACE TANK (A L EASTMOND TO DO WORK). "
 Remarks: "A L EASTMOND CALLED IN BY MR. VALU TO DETERMINE SOURCE OF OIL RUNNING TOWARD STORM DRAINS,SUSPECT TANK LEAK,A L EASTMOND RECOMMENDED TANK TEST,5K TANK."

All Materials:
 Site ID: 244950
 Operable Unit ID: 951028
 Operable Unit: 01
 Material ID: 430933
 Material Code: 0001A
 Material Name: #2 fuel oil
 Case No.: Not reported
 Material FA: Petroleum
 Quantity: -1.00
 Units: Not reported
 Recovered: .00
 Oxygenate: Not reported

Map ID
Direction
Distance
Elevation

MAP FINDINGS

Site

Database(s)

EDR ID Number
EPA ID Number

2654 VALENTINE AVE/BX (Continued)

S100146695

AST:

Region: STATE
DEC Region: 2
Site Status: Active
Facility Id: 2-405167
Program Type: PBS
UTM X: 593315.19980
UTM Y: 4524458.02904
Expiration Date: 08/07/2022
Site Type: Apartment Building/Office Building

Affiliation Records:

Site Id: 19521
Affiliation Type: Facility Owner
Company Name: VALENTINE APARTMENTS LLC
Contact Type: OWNER
Contact Name: MOSHE PILLER
Address1: 1274 49TH STREET, PMB 175
Address2: Not reported
City: BROOKLYN
State: NY
Zip Code: 11219
Country Code: 001
Phone: (718) 972-7660
EMail: Not reported
Fax Number: Not reported
Modified By: MFLEONAR
Date Last Modified: 2017-10-23

Site Id: 19521
Affiliation Type: Mail Contact
Company Name: VALENTINE APARTMENTS LLC
Contact Type: Not reported
Contact Name: MOSHE PILLER
Address1: 1274 49TH ST, PMB 175
Address2: Not reported
City: BROOKLYN
State: NY
Zip Code: 11219
Country Code: 001
Phone: (718) 972-7660
EMail: Not reported
Fax Number: Not reported
Modified By: MFLEONAR
Date Last Modified: 2017-10-23

Site Id: 19521
Affiliation Type: Facility Operator
Company Name: 2654 VALENTINE AVE
Contact Type: Not reported
Contact Name: LOUIS
Address1: Not reported
Address2: Not reported
City: Not reported
State: NN
Zip Code: Not reported
Country Code: 001

Map ID
Direction
Distance
Elevation

MAP FINDINGS

Site

Database(s)

EDR ID Number
EPA ID Number

2654 VALENTINE AVE/BX (Continued)

S100146695

Phone: (718) 367-4087
EMail: Not reported
Fax Number: Not reported
Modified By: TRANSLAT
Date Last Modified: 2004-03-04

Site Id: 19521
Affiliation Type: Emergency Contact
Company Name: VALENTINE APARTMENTS LLC
Contact Type: Not reported
Contact Name: MOSHE PILLER
Address1: Not reported
Address2: Not reported
City: Not reported
State: NN
Zip Code: Not reported
Country Code: 999
Phone: (718) 972-7660
EMail: Not reported
Fax Number: Not reported
Modified By: MFLEONAR
Date Last Modified: 2017-10-23

Tank Info:

Tank Number: 001
Tank Id: 23057
Material Code: 0001
Common Name of Substance: #2 Fuel Oil (On-Site Consumption)

Equipment Records:

J04 - Dispenser - On Site Heating System (Suction)
L00 - Piping Leak Detection - None
C01 - Pipe Location - Aboveground
K00 - Spill Prevention - None
B01 - Tank External Protection - Painted/Asphalt Coating
D01 - Pipe Type - Steel/Carbon Steel/Iron
F01 - Pipe External Protection - Painted/Asphalt Coating
G03 - Tank Secondary Containment - Vault (w/o access)
H00 - Tank Leak Detection - None
I02 - Overfill - High Level Alarm
A01 - Tank Internal Protection - Epoxy Liner
E00 - Piping Secondary Containment - None
Tank Location: 1
Tank Type: Steel/Carbon Steel/Iron
Tank Status: In Service
Pipe Model: Not reported
Install Date: 01/01/1970
Capacity Gallons: 5000
Tightness Test Method: -
Date Test: Not reported
Next Test Date: Not reported
Date Tank Closed: Not reported
Register: True
Modified By: MFLEONAR
Last Modified: 10/23/2017

Map ID
Direction
Distance
Elevation

MAP FINDINGS

Site

Database(s)

EDR ID Number
EPA ID Number

2654 VALENTINE AVE/BX (Continued)

S100146695

Material Name: #2 fuel oil (on-site consumption)

474
East
1/4-1/2
0.303 mi.
1599 ft.

441 FORDHAM ROAD/BX
FRONT OF GYMNASIUM BLDG
BRONX, NY

NY LTANKS S102671324
N/A

Relative:
Lower
Actual:
69 ft.

LTANKS:
Facility ID: 8806976
Site ID: 173819
Closed Date: 1988-11-23
Spill Number: 8806976
Spill Date: 1988-11-21
Spill Cause: Tank Overfill
Spill Source: Tank Truck
Spill Class: Not reported
Cleanup Ceased: 1988-11-23
SWIS: 0301
Investigator: SIGONA
Referred To: Not reported
Reported to Dept: 1988-11-21
CID: Not reported
Water Affected: Not reported
Spill Notifier: Affected Persons
Last Inspection: Not reported
Recommended Penalty: False
Meets Standard: True
UST Involvement: False
Remediation Phase: 0
Date Entered In Computer: 1988-11-28
Spill Record Last Update: 1988-12-02
Spiller Name: Not reported
Spiller Company: HESS OIL/FORDHAM UNIV
Spiller Address: Not reported
Spiller County: 001
Spiller Contact: Not reported
Spiller Phone: Not reported
Spiller Extention: Not reported
DEC Region: 2
DER Facility ID: 146205
DEC Memo: ""
Remarks: "HESS TO HAVE CONTRACTOR TO CLEAN. SAND PUT DOWN TO CONTAIN. CUSTOMER SERVICE WILL HIRE CONTRACTOR FOR FORDHAM. 11/25/88: UPDATE-DOUG HAM-BOR(OFF HESS) SAID COSTUMER TOLD DRIVRER TO FILL WRONG TANK."

All Materials:
Site ID: 173819
Operable Unit ID: 922145
Operable Unit: 01
Material ID: 559513
Material Code: 0002A
Material Name: #4 fuel oil
Case No.: Not reported
Material FA: Petroleum
Quantity: 100.00
Units: G
Recovered: .00

Map ID
Direction
Distance
Elevation

MAP FINDINGS

Site

Database(s)

EDR ID Number
EPA ID Number

441 FORDHAM ROAD/BX (Continued)

S102671324

Oxygenate: Not reported

BD475
SE
1/4-1/2
0.306 mi.
1618 ft.

495 EAST 188TH ST/BX
495 EAST 188TH STREET
NEW YORK CITY, NY
Site 2 of 2 in cluster BD

NY LTANKS S102671480
N/A

Relative:
Lower
Actual:
76 ft.

LTANKS:

Facility ID: 8910301
Site ID: 112199
Closed Date: 1990-01-26
Spill Number: 8910301
Spill Date: 1990-01-26
Spill Cause: Tank Overfill
Spill Source: Commercial/Industrial
Spill Class: Not reported
Cleanup Ceased: 1990-01-26
SWIS: 0301
Investigator: SIGONA
Referred To: Not reported
Reported to Dept: 1990-01-26
CID: Not reported
Water Affected: Not reported
Spill Notifier: Fire Department
Last Inspection: Not reported
Recommended Penalty: False
Meets Standard: True
UST Involvement: False
Remediation Phase: 0
Date Entered In Computer: 1990-01-31
Spill Record Last Update: 2004-09-30
Spiller Name: Not reported
Spiller Company: MB FUEL OIL CO
Spiller Address: Not reported
Spiller County: 001
Spiller Contact: Not reported
Spiller Phone: Not reported
Spiller Extension: Not reported
DEC Region: 2
DER Facility ID: 98017
DEC Memo: ""
Remarks: "IWCS ON SCENE, 3K TANK, NO BOLTS ON MANHOLE, TO CLEAN UP & REPAIR TANK."

All Materials:

Site ID: 112199
Operable Unit ID: 935387
Operable Unit: 01
Material ID: 443407
Material Code: 0001A
Material Name: #2 fuel oil
Case No.: Not reported
Material FA: Petroleum
Quantity: 700.00
Units: G
Recovered: .00

Map ID
Direction
Distance
Elevation

MAP FINDINGS

Site

Database(s)

EDR ID Number
EPA ID Number

495 EAST 188TH ST/BX (Continued)

S102671480

Oxygenate: Not reported

BE476
SSW
1/4-1/2
0.307 mi.
1620 ft.

2310 VALENTINE AVENUE
2310 VALENTINE AVENUE
BRONX, NY

NY LTANKS
NY AST U003386670
N/A

Site 1 of 2 in cluster BE

Relative:
Higher
Actual:
124 ft.

LTANKS:
Facility ID: 9314640
Site ID: 219862
Closed Date: 1994-03-14
Spill Number: 9314640
Spill Date: 1994-03-14
Spill Cause: Tank Overfill
Spill Source: Private Dwelling
Spill Class: C3
Cleanup Ceased: 1994-03-14
SWIS: 0301
Investigator: SIGONA
Referred To: Not reported
Reported to Dept: 1994-03-14
CID: Not reported
Water Affected: Not reported
Spill Notifier: Other
Last Inspection: Not reported
Recommended Penalty: False
Meets Standard: True
UST Involvement: False
Remediation Phase: 0
Date Entered In Computer: 1994-03-21
Spill Record Last Update: 2004-09-30
Spiller Name: Not reported
Spiller Company: CASTLE OIL CO.
Spiller Address: 290 LOCUST AVENUE
Spiller County: 001
Spiller Contact: Not reported
Spiller Phone: Not reported
Spiller Extention: Not reported
DEC Region: 2
DER Facility ID: 181840
DEC Memo: ""
Remarks: "TANK OVERFILL, NYC FD ON SCENE, DEP TO NOTIFIED - SPILL TEAM SENT OUT TO CLEAN UP WITH ABSORBANT."

All Materials:
Site ID: 219862
Operable Unit ID: 992919
Operable Unit: 01
Material ID: 386432
Material Code: 0001A
Material Name: #2 fuel oil
Case No.: Not reported
Material FA: Petroleum
Quantity: -25.00
Units: G
Recovered: .00

Map ID
Direction
Distance
Elevation

MAP FINDINGS

Site

Database(s)

EDR ID Number
EPA ID Number

2310 VALENTINE AVENUE (Continued)

U003386670

Oxygenate: Not reported

AST:

Region: STATE
DEC Region: 2
Site Status: Active
Facility Id: 2-360341
Program Type: PBS
UTM X: 592908.55603
UTM Y: 4523509.48637
Expiration Date: 02/14/2023
Site Type: Apartment Building/Office Building

Affiliation Records:

Site Id: 18151
Affiliation Type: Mail Contact
Company Name: Not reported
Contact Type: Not reported
Contact Name: BOJAN RIBIC
Address1: 2918 AVE. M
Address2: Not reported
City: BROOKLYN
State: NY
Zip Code: 11210
Country Code: 001
Phone: (718) 451-8200
EMail: BINA@YMYACQUISITIONS.COM
Fax Number: Not reported
Modified By: ACDANIEL
Date Last Modified: 2018-05-07

Site Id: 18151
Affiliation Type: Facility Operator
Company Name: VALENTINE AVE ESTATES LLC
Contact Type: Not reported
Contact Name: BOJAN RIBIC
Address1: Not reported
Address2: Not reported
City: Not reported
State: NN
Zip Code: Not reported
Country Code: 999
Phone: (646) 305-3537
EMail: Not reported
Fax Number: Not reported
Modified By: MFLEONAR
Date Last Modified: 2018-04-02

Site Id: 18151
Affiliation Type: Emergency Contact
Company Name: VALENTINE AVE ESTATES LLC
Contact Type: Not reported
Contact Name: BOJAN RIBIC
Address1: Not reported
Address2: Not reported
City: Not reported

Map ID
Direction
Distance
Elevation

MAP FINDINGS

Site

Database(s)

EDR ID Number
EPA ID Number

2310 VALENTINE AVENUE (Continued)

U003386670

State: NN
Zip Code: Not reported
Country Code: 999
Phone: (646) 305-3537
EMail: Not reported
Fax Number: Not reported
Modified By: MFLEONAR
Date Last Modified: 2018-04-02

Site Id: 18151
Affiliation Type: Facility Owner
Company Name: VALENTINE AVE ESTATES LLC
Contact Type: OWNER
Contact Name: SAM APPLEGRAD
Address1: P.O. BOX 100818
Address2: Not reported
City: BROOKLYN
State: NY
Zip Code: 11210
Country Code: 001
Phone: (718) 451-8200
EMail: Not reported
Fax Number: Not reported
Modified By: MFLEONAR
Date Last Modified: 2018-04-02

Tank Info:

Tank Number: 001
Tank Id: 10423
Material Code: 0001
Common Name of Substance: #2 Fuel Oil (On-Site Consumption)

Equipment Records:

F00 - Pipe External Protection - None
B01 - Tank External Protection - Painted/Asphalt Coating
D01 - Pipe Type - Steel/Carbon Steel/Iron
G00 - Tank Secondary Containment - None
J02 - Dispenser - Suction Dispenser
K01 - Spill Prevention - Catch Basin
L09 - Piping Leak Detection - Exempt Suction Piping
E00 - Piping Secondary Containment - None
H00 - Tank Leak Detection - None
I00 - Overfill - None
A01 - Tank Internal Protection - Epoxy Liner
C01 - Pipe Location - Aboveground

Tank Location: 1
Tank Type: Steel/Carbon Steel/Iron
Tank Status: In Service
Pipe Model: Not reported
Install Date: 09/09/1931
Capacity Gallons: 3000
Tightness Test Method: 21
Date Test: 02/19/2018
Next Test Date: Not reported
Date Tank Closed: Not reported

Map ID
Direction
Distance
Elevation

MAP FINDINGS

Site

Database(s)

EDR ID Number
EPA ID Number

2310 VALENTINE AVENUE (Continued)

U003386670

Register: True
Modified By: TLYE
Last Modified: 04/03/2018
Material Name: #2 fuel oil (on-site consumption)

477
North
1/4-1/2
0.313 mi.
1652 ft.

CON EDISON
2641 GRAND CONCOURSE FRONT OF
BRONX, NY 10451

NY LTANKS **S102555940**
NY MANIFEST **N/A**

Relative:
Higher
Actual:
139 ft.

LTANKS:
Facility ID: 9612156
Site ID: 79790
Closed Date: 1997-10-24
Spill Number: 9612156
Spill Date: 1997-01-09
Spill Cause: Tank Failure
Spill Source: Institutional, Educational, Gov., Other
Spill Class: C4
Cleanup Ceased: Not reported
SWIS: 0301
Investigator: JMKRIMGO
Referred To: Not reported
Reported to Dept: 1997-01-09
CID: 205
Water Affected: Not reported
Spill Notifier: Responsible Party
Last Inspection: Not reported
Recommended Penalty: False
Meets Standard: False
UST Involvement: False
Remediation Phase: 0
Date Entered In Computer: 1997-01-09
Spill Record Last Update: 1997-10-24
Spiller Name: NYC BOARD OF EDUCATION
Spiller Company: 2641 GRAND CONCOURSE
Spiller Address: 2641 GRAND CONCOURSE
Spiller County: 001
Spiller Contact: NYC BOARD OF EDUCATION
Spiller Phone: (718) 773-8621
Spiller Extention: Not reported
DEC Region: 2
DER Facility ID: 74049
DEC Memo: "Prior to Sept, 2004 data translation this spill Lead_DEC Field was KRINGOLD "
Remarks: "OVERFILL DUE TO FAULTY GUAGE."

All Materials:
Site ID: 79790
Operable Unit ID: 1043657
Operable Unit: 01
Material ID: 340806
Material Code: 0002A
Material Name: #4 fuel oil
Case No.: Not reported
Material FA: Petroleum
Quantity: 15.00

Map ID
Direction
Distance
Elevation

MAP FINDINGS

Site

Database(s)

EDR ID Number
EPA ID Number

CON EDISON (Continued)

S102555940

Units: G
Recovered: .00
Oxygenate: Not reported

NY MANIFEST:

Country: USA
EPA ID: NYP004572525
Facility Status: Not reported
Location Address 1: 2641 GRAND CONCOURSE
Code: BP
Location Address 2: SB 13181
Total Tanks: Not reported
Location City: BRONX
Location State: NY
Location Zip: 10468
Location Zip 4: Not reported

NY MANIFEST:

EPAID: NYP004572525
Mailing Name: CON EDISON
Mailing Contact: TOM TEELING
Mailing Address 1: 4 IRVING PLACE 15TH FLOOR
Mailing Address 2: Not reported
Mailing City: NEW YORK
Mailing State: NY
Mailing Zip: 10003
Mailing Zip 4: Not reported
Mailing Country: USA
Mailing Phone: Not reported

NY MANIFEST:

Document ID: Not reported
Manifest Status: Not reported
seq: Not reported
Year: 2014
Trans1 State ID: NJD003812047
Trans2 State ID: Not reported
Generator Ship Date: 06/23/2014
Trans1 Recv Date: 06/23/2014
Trans2 Recv Date: Not reported
TSD Site Recv Date: 06/24/2014
Part A Recv Date: Not reported
Part B Recv Date: Not reported
Generator EPA ID: NYP004572525
Trans1 EPA ID: Not reported
Trans2 EPA ID: Not reported
TSDF ID 1: NJD991291105
TSDF ID 2: Not reported
Manifest Tracking Number: 002503451GBF
Import Indicator: N
Export Indicator: N
Discr Quantity Indicator: N
Discr Type Indicator: N
Discr Residue Indicator: N
Discr Partial Reject Indicator: N
Discr Full Reject Indicator: N

Map ID
 Direction
 Distance
 Elevation

MAP FINDINGS

Site

Database(s)

EDR ID Number
 EPA ID Number

CON EDISON (Continued)

S102555940

Manifest Ref Number: Not reported
 Alt Facility RCRA ID: Not reported
 Alt Facility Sign Date: Not reported
 MGMT Method Type Code: H110
 Waste Code: Not reported
 Waste Code: Not reported
 Waste Code: Not reported
 Waste Code: Not reported
 Waste Code: Not reported
 Waste Code: Not reported
 Quantity: 1160
 Units: P - Pounds
 Number of Containers: 1
 Container Type: TT - Cargo tank, tank trucks
 Handling Method: T Chemical, physical, or biological treatment.
 Specific Gravity: 1
 Waste Code: D008
 Waste Code 1_2: Not reported
 Waste Code 1_3: Not reported
 Waste Code 1_4: Not reported
 Waste Code 1_5: Not reported
 Waste Code 1_6: Not reported

[Click this hyperlink](#) while viewing on your computer to access
 -1 additional NY MANIFEST: record(s) in the EDR Site Report.

478
NE
1/4-1/2
0.323 mi.
1708 ft.

UNDERGROUND TANK - TTF
2661 MARION AVE
BRONX, NY

NY LTANKS S111063878
N/A

Relative:
Higher
Actual:
100 ft.

LTANKS:
 Facility ID: 1103076
 Site ID: 450625
 Closed Date: Not reported
 Spill Number: 1103076
 Spill Date: 2011-06-17
 Spill Cause: Tank Test Failure
 Spill Source: Private Dwelling
 Spill Class: C4
 Cleanup Ceased: Not reported
 SWIS: 0301
 Investigator: AXDORONO
 Referred To: UST REMOVAL IS IN PROGRESS
 Reported to Dept: 2011-06-17
 CID: Not reported
 Water Affected: Not reported
 Spill Notifier: Other
 Last Inspection: Not reported
 Recommended Penalty: False
 Meets Standard: False
 UST Involvement: False
 Remediation Phase: 1
 Date Entered In Computer: 2011-06-17
 Spill Record Last Update: 2018-09-05
 Spiller Name: CALLER

Map ID
Direction
Distance
Elevation

MAP FINDINGS

Site

Database(s)

EDR ID Number
EPA ID Number

UNDERGROUND TANK - TTF (Continued)

S111063878

Spiller Company: UNKNOWN
Spiller Address: 2661 MARION AVE
Spiller County: 999
Spiller Contact: CALLER
Spiller Phone: Not reported
Spiller Extention: Not reported
DEC Region: 2
DER Facility ID: 405186
DEC Memo: "8/15/2012 TTF Spill Case transferred to DEC Tim DeMeo. 03-31-2015 - V. Brevdo As per discussion with Chief of Spill Response Section, this Tank Test Failure Spill Case is transferred to Remediation Section B for management of the project. Spill Case is further assigned to Ainura Doronova. VB 04/26/2015: Looked in PBS database for the information on a contact person. According to the files it is Michael Torres of Fordham Terrace Apartments Corp. Phone number is: (212)634-8900. Will send a letter. AD 05/01/2015: Issued and sent a certified TTF Letter (# 7010 0290 0000 9758 3407) to Mr. Michael Torres. Response is due June 1, 2015. AD 06/07/2016: Received a message from Cris of Marlboro Tank (718)975-3963. called and left a message for him with the receptionist. AD 06/10/2016: Received a call from Cris. He did some work at the site and collected soil samples. He said that the soil samples are very contaminated. He will submit the report next week. Tank is not removable. Suggested after reviewing the report to have a meeting where all remedial approaches could be discussed. Cris agreed to this plan. AD 02/08/2017; Called and spoke with the receptionist from AllBoroTank and left a message to Chis. She passed me back message rom him to contact the managing company. Tried to contact Mr. Torres with no success. Left a message on his company voice mail box. AD 02/14/2018: Received a call from Sidney Lane (718)-365-3062, e-mail: sidalone6@gmail.com). He is a president of COOP for the property. He wanted to know how to proceed with the case closure. Explained what type of documents need to be submitted and where to get them. AD 05/10/2018: Received a phone call from Mr. Lane. He informed me that they acquired an environmental consulting firm called Brookside Environmental, the contact person is Richard Taylor, his phone: (631)-608-8810. Mr. Lane asked how long will it take to get a permit for the spill cleanup. Asked what type of work their consultant proposed to do. According to the contract it is UST removal and soil excavation. Informed Mr. Lane that getting a permit from DOB will take some time. AD Called and spoke with Mr. Taylor of Brookside Env. regarding the site. Gave him my contact info and requested submission of the work plan for review and approval. AD 05/15/2018: Received the following e-mail from Mr. Galdun of A.R.T. Inc.: Ainura, As requested, see the attached work plan for the UST removal and post-removal site assessment work at the 2661 Marion Avenue property. Brookside Environmental (UST removal contractor) should soon be receiving the NYCDOB permit to conduct the work. We will notify you of the start date well in advance. Regards, Frank Galdun ART, Inc. 646.542.3465 Will review. Uploaded the work plan and previous reports to DDocs. AD 05/23/2018: Reviewed the report. It states that ART has reviewed a document titled Tank Spill Soil Investigation Report , for this spill, prepared by Associated Environmental Services, Ltd. in November 2017.(the AES Report). The AES Report states that a contractor was retained to clean the interior of the UST in May 2016; the extent of the interior cleaning/product removal is unknown. The AES Report further states that the UST cleaning contractor collected 4 soil samples through the

Map ID
Direction
Distance
Elevation

MAP FINDINGS

Site

Database(s)

EDR ID Number
EPA ID Number

UNDERGROUND TANK - TTF (Continued)

S111063878

bottom of the UST for laboratory analysis in 2016. ART's review of the laboratory analytical data pertaining to these 4 samples, shows that elevated concentrations of VOCs and SVOCs associated with petroleum fuel exists in soil beneath the UST. The AES Report states that a drill rig was used to install 7 soil borings near UST on November 26, 2017. The AES Report indicates that a total of 12 soil samples were collected from these borings for lab analysis. Bedrock was encountered at all borings at roughly 12' bgs, and that no water-bearing deposits were encountered. Laboratory analysis of the soil samples (collected at depths ranging from eight feet to 12 feet bgs), show a substantial decrease in the number of detected VOCs and SVOCs at levels exceeding regulatory limits, as well as the magnitude of contaminant concentrations in comparison with those reportedly detected in the samples collected from directly beneath the UST in samples collected in 2016. The soil quality data from the AES Report suggests that localized soil impact exists as a result of the petroleum release. The AES Report includes a site plan with location of the UST; it also includes all soil sample laboratory analytical data gathered by both the investigation described in the AES Report and by the contractor retained to clean the interior of the UST in 2016. SCOPE OF WORK: According to the ART, the best and most efficient means of addressing the contamination caused by the UST is to excavate and properly remove the UST from the site. Contaminated soil will be excavated and removed for proper off-site disposal as necessary and as feasible. Based on a review of the AES Report, it appears that the UST is resting on bedrock and no water-bearing deposits above bedrock exist. This work includes the tasks necessary to properly remove the UST, monitor the UST removal, excavate petroleum-impacted soil as necessary, conduct post excavation soil sampling and laboratory analysis, and to submit the necessary reports to NYSDEC to gain closure of the active spill case. ART shall notify NYSDEC of the UST removal schedule at a minimum of one week prior to commencement of the work described herein. All necessary permits for the removal work are currently being obtained from the New York City Department of Buildings. A qualified contractor shall be retained to employ mechanical equipment to first expose the top of the UST. The contractor shall then use a vacuum truck to remove any residual fluids that may be present. The UST will be rendered vapor free, opened and manually cleaned. UST removal will then occur. Contractor will provide all manifests for disposal/recycling of the UST and any waste fluids generated during product removal and interior cleaning. All piping associated with the UST shall also be removed. Upon removal of the UST, contractor will be directed by ART to excavate soil that is visibly impacted by petroleum. The extent of this activity shall be based on physical evaluation of soil condition and on the information contained in the AES report pertaining to soil quality. ART shall also utilize a photoionization detector (PID) as an aid in soil quality field screening. Soil samples will be continuously evaluated with the PID to establish volatile organic vapor concentrations. Any soil exhibiting PID readings above 10 ppm shall be removed. All excavated and petroleum impacted soil will be stockpiled on-site by first laying down 6-mil; polyethylene sheeting (soil will be placed on this sheeting. The soil stockpile will be covered with 6-mil sheeting at the end of each work shift. Upon completion of contaminated soil removal, waste characterization sampling and laboratory analysis will be performed to meet soil disposal facility permit requirements. Impacted soil will then be

Map ID
Direction
Distance
Elevation

MAP FINDINGS

Site

Database(s)

EDR ID Number
EPA ID Number

UNDERGROUND TANK - TTF (Continued)

S111063878

transported from the Site for proper disposal at the licensed facility. ART will perform the following: - Perform post excavation soil sampling and analyses in accordance with NYSDEC regulations and guidelines¹. Following excavation of the UST, removal of piping and removal of contaminated soil, soil samples will be collected from each side-wall and from the excavation bottom (total of up to eight samples) for laboratory analysis. All soil samples will be analyzed under EPA Method 8260-VOCs and EPA Method 8270: SVOCs. No composite samples will be collected as part of the post-UST removal assessment activities. The specific sample collection locations are to be determined and will be dependent upon the size and configuration of the open excavation. If, deemed necessary, more than eight soil samples may be collected for laboratory analysis. - Perform continuous observation and documentation of contaminated soil removal activities. - Provide all necessary documentation after the completion of all tasks (i.e.: waste manifests, trips tickets for the disposal/recycling of regulated wastes). - Prepare and submit a UST Closure Report to NYSDEC that includes all pertinent documentation AD Called and asked Mr. Galdun regarding correct contact information for his client. He promised to submit it by e-mail. AD 05/31/2018: Received the following e-mail from Mr. Galdun: Ainura, below is the attached owner name and point of contact as requested. Regards, Frank Galdun 646.542.3465 Fordham Terrace Cooperative Apartments Corp. c/o Domenick J. Tammaro Spolzino, Smith, Buss & Jacobs, LLP 733 Yonkers Avenue Yonkers, New York 10704 914.476.0600 x 4121 914.476.0614 AD 06/05/2018: Called and spoke with Mr. Tammaro. He is an attorney for the First Service Residential Corp. (FSR) and was involved in contract preparation. He gave the contact in for FSR. Steve Hyatt FSR 622 3rd Avenue New York NY 10017 718-943-9272 e-mail: steve.hyatt@fsresidential.com Called Mr. Hyatt. he is away on the seminar till 06/08/2018. AD 06/06/2018: Called and spoke with Mr. Lane. He advised to send an approval letter to Mr. Hyatt and copy to him. Issued and sent the WP approval letter. AD 08/28/2018: Received the following e-mail from Mr. Galdun: Ainura, the contractor has exposed the UST and is in the process of cutting it apart for removal. The tank can't be removed whole since the only access to the rear of the building is a narrow tunnel/alley. The tank was drained and cleaned before cutting operations began. I will be on-site this Thursday at 1pm to evaluate soil condition and discuss the next steps with Brookside Environmental (UST removal contractor). I will keep you apprised of progress as we move forward. Regards, Frank Galdun 646.542.3465 AD 09/05/2018: called and spoke with Mr. Galdun regarding site progress. He said that the tank is sitting on the bedrock. They had excavated contaminated soil around the tank and collected the soil samples. No GW was encountered. They are still cutting and removing the tank. requested to update me on the progress. AD "

Remarks: "TANK TEST FAILURE"
All Materials:
Site ID: 450625
Operable Unit ID: 1200829
Operable Unit: 01
Material ID: 2197251
Material Code: 0003A
Material Name: #6 fuel oil
Case No.: Not reported
Material FA: Petroleum

Map ID
 Direction
 Distance
 Elevation

MAP FINDINGS

Site

Database(s)

EDR ID Number
 EPA ID Number

UNDERGROUND TANK - TTF (Continued)

S111063878

Quantity: Not reported
 Units: Not reported
 Recovered: Not reported
 Oxygenate: Not reported

479
WSW
1/4-1/2
0.344 mi.
1814 ft.

APT COMPLEX
2315 CRESTON AVE
BRONX, NY

NY LTANKS S117853842
N/A

Relative:
Higher
Actual:
132 ft.

LTANKS:

Facility ID: 1500950
 Site ID: 507126
 Closed Date: 2016-02-18
 Spill Number: 1500950
 Spill Date: 2015-04-27
 Spill Cause: Tank Test Failure
 Spill Source: Commercial/Industrial
 Spill Class: C4
 Cleanup Ceased: Not reported
 SWIS: 0301
 Investigator: TJDEMEO
 Referred To: Not reported
 Reported to Dept: 2015-04-27
 CID: Not reported
 Water Affected: Not reported
 Spill Notifier: Other
 Last Inspection: Not reported
 Recommended Penalty: False
 Meets Standard: False
 UST Involvement: False
 Remediation Phase: 0
 Date Entered In Computer: 2015-04-27
 Spill Record Last Update: 2016-02-18
 Spiller Name: Not reported
 Spiller Company: TANK TEST FAILURE
 Spiller Address: Not reported
 Spiller County: 999
 Spiller Contact: CHRIS QUINTANA
 Spiller Phone: (347) 397-8298
 Spiller Extention: Not reported
 DEC Region: 2
 DER Facility ID: 461880
 DEC Memo: "5/11/15: Mahat Chris QuintanaAll Boro ****Notifier and Contractor Mr.IgnacioCastillo ***** Management 270 North Ave 3708 New Rochelle New RochelleNY10801 #2 Fuel Oil castillo@msn.com PBS: 2-338397 2315 Creston Avenue **** Location of the tank BronxNY10468 Repair and Retest is scheduled. Spill case is assignd to DEC DeMeo as AH Secondary. 2/19/16 TJD File review. Closure documents submitted by All Boro. As per documentation received, spill cause was due to a several small holes on top of 3K AST. Repairs were performed (welded steel plates) and the tank then passed a system tightness test. As per contractor, no petroleum was released at any time. No further action is required. Closure documents have been uploaded to DECDOCS. Spill closed."
 Remarks: "5000 ast - repair/retest pending"

Map ID
Direction
Distance
Elevation

MAP FINDINGS

Site

Database(s)

EDR ID Number
EPA ID Number

APT COMPLEX (Continued)

S117853842

All Materials:
Site ID: 507126
Operable Unit ID: 1256464
Operable Unit: 01
Material ID: 2259378
Material Code: 0001A
Material Name: #2 fuel oil
Case No.: Not reported
Material FA: Petroleum
Quantity: Not reported
Units: Not reported
Recovered: Not reported
Oxygenate: Not reported

BE480
SSW
1/4-1/2
0.345 mi.
1824 ft.

304 EAST 183RD STREET
304 EAST 183RD STREET
BRONX, NY

NY LTANKS **S102662871**
NY AST **N/A**

Site 2 of 2 in cluster BE

Relative:
Higher
Actual:
121 ft.

LTANKS:
Facility ID: 9613847
Site ID: 290941
Closed Date: 1997-04-18
Spill Number: 9613847
Spill Date: 1997-02-25
Spill Cause: Tank Overfill
Spill Source: Private Dwelling
Spill Class: C4
Cleanup Ceased: Not reported
SWIS: 0301
Investigator: KATZ
Referred To: Not reported
Reported to Dept: 1997-02-25
CID: 216
Water Affected: Not reported
Spill Notifier: Fire Department
Last Inspection: Not reported
Recommended Penalty: False
Meets Standard: False
UST Involvement: False
Remediation Phase: 0
Date Entered In Computer: 1997-02-25
Spill Record Last Update: 2003-08-20
Spiller Name: RICK
Spiller Company: STUYVESANT OIL CO
Spiller Address: UNKNOWN
Spiller County: 001
Spiller Contact: FIREFIGHTER FELRICE
Spiller Phone: (917) 769-0483
Spiller Extention: Not reported
DEC Region: 2
DER Facility ID: 235590
DEC Memo: ""
Remarks: "HAZ MAT UNIT ON SCENE IN THE PROCESS OF CLEANUP AT THS TIME THEY SHOULD RECOVER IT ALL THEY STATE NO NEED FOR DEC REP TO RESPOND ONLY

Map ID
Direction
Distance
Elevation

MAP FINDINGS

Site

Database(s)

EDR ID Number
EPA ID Number

304 EAST 183RD STREET (Continued)

S102662871

IF THEY HAVE TO "

All Materials:

Site ID: 290941
Operable Unit ID: 1041415
Operable Unit: 01
Material ID: 338945
Material Code: 0001A
Material Name: #2 fuel oil
Case No.: Not reported
Material FA: Petroleum
Quantity: 40.00
Units: G
Recovered: 40.00
Oxygenate: Not reported

AST:

Region: STATE
DEC Region: 2
Site Status: Active
Facility Id: 2-611114
Program Type: PBS
UTM X: 592869.52094
UTM Y: 4523437.48012
Expiration Date: 06/03/2023
Site Type: Apartment Building/Office Building

Affiliation Records:

Site Id: 415608
Affiliation Type: Mail Contact
Company Name: 304 E 183RD STREET PARTNERS, LLC
Contact Type: MANAGING AGENT
Contact Name: URI DREIFUS
Address1: P.O. BOX 387
Address2: Not reported
City: CEDARHURST
State: NY
Zip Code: 11516
Country Code: 001
Phone: (516) 490-8080
EMail: URI@ROCKAWAYCP.COM
Fax Number: Not reported
Modified By: MFLEONAR
Date Last Modified: 2018-03-19

Site Id: 415608
Affiliation Type: Facility Operator
Company Name: 304 EAST 183RD STREET PARTNERS, LLC
Contact Type: Not reported
Contact Name: N/A
Address1: Not reported
Address2: Not reported
City: Not reported
State: NN
Zip Code: Not reported
Country Code: 001
Phone: (516) 490-8080

Map ID
Direction
Distance
Elevation

MAP FINDINGS

Site

Database(s)

EDR ID Number
EPA ID Number

304 EAST 183RD STREET (Continued)

S102662871

E-Mail: Not reported
Fax Number: Not reported
Modified By: MFLEONAR
Date Last Modified: 2018-03-19

Site Id: 415608
Affiliation Type: Emergency Contact
Company Name: 304 E 183RD STREET PARTNERS, LLC
Contact Type: Not reported
Contact Name: URI DREIFUS
Address1: Not reported
Address2: Not reported
City: Not reported
State: NN
Zip Code: Not reported
Country Code: 999
Phone: (917) 741-8291
E-Mail: Not reported
Fax Number: Not reported
Modified By: MFLEONAR
Date Last Modified: 2018-03-19

Site Id: 415608
Affiliation Type: Facility Owner
Company Name: 304 E 183RD STREET PARTNERS, LLC
Contact Type: MANAGING AGENT
Contact Name: URI DREIFUS
Address1: P.O. BOX 387
Address2: Not reported
City: CEDARHURST
State: NY
Zip Code: 11516
Country Code: 001
Phone: (516) 490-8080
E-Mail: URI@ROCKAWAYCP.COM
Fax Number: Not reported
Modified By: MFLEONAR
Date Last Modified: 2018-03-19

Tank Info:

Tank Number: 001
Tank Id: 229053
Material Code: 0001
Common Name of Substance: #2 Fuel Oil (On-Site Consumption)

Equipment Records:

F00 - Pipe External Protection - None
C01 - Pipe Location - Aboveground
E00 - Piping Secondary Containment - None
H00 - Tank Leak Detection - None
A00 - Tank Internal Protection - None
D01 - Pipe Type - Steel/Carbon Steel/Iron
K00 - Spill Prevention - None
G00 - Tank Secondary Containment - None
B05 - Tank External Protection - Jacketed

Map ID
Direction
Distance
Elevation

MAP FINDINGS

Site

Database(s)

EDR ID Number
EPA ID Number

304 EAST 183RD STREET (Continued)

S102662871

I05 - Overfill - Vent Whistle
J03 - Dispenser - Gravity
L00 - Piping Leak Detection - None
Tank Location: 2
Tank Type: Steel Tank in Concrete
Tank Status: In Service
Pipe Model: Not reported
Install Date: 04/01/1986
Capacity Gallons: 4000
Tightness Test Method: -
Date Test: Not reported
Next Test Date: Not reported
Date Tank Closed: Not reported
Register: True
Modified By: MFLEONAR
Last Modified: 03/19/2018
Material Name: #2 fuel oil (on-site consumption)

**481
ESE
1/4-1/2
0.367 mi.
1940 ft.**

**DRUM RUN
2465 BATHGATE AVE
BRONX, NY**

**NY LTANKS S102959965
NY Spills N/A**

**Relative:
Higher
Actual:
97 ft.**

LTANKS:
Facility ID: 9710880
Site ID: 270030
Closed Date: 2003-03-03
Spill Number: 9710880
Spill Date: 1997-12-26
Spill Cause: Tank Test Failure
Spill Source: Institutional, Educational, Gov., Other
Spill Class: C4
Cleanup Ceased: Not reported
SWIS: 0301
Investigator: TOMASELLO
Referred To: Not reported
Reported to Dept: 1997-12-26
CID: 365
Water Affected: Not reported
Spill Notifier: Tank Tester
Last Inspection: Not reported
Recommended Penalty: False
Meets Standard: False
UST Involvement: False
Remediation Phase: 0
Date Entered In Computer: 1997-12-26
Spill Record Last Update: 2003-03-03
Spiller Name: MON SENIOR RUVEL
Spiller Company: OUR LADY OF MT CARMEL
Spiller Address: 2465 BATHGATE AV
Spiller County: 001
Spiller Contact: MON SENIOR RUVEL
Spiller Phone: (718) 295-3770
Spiller Extention: Not reported
DEC Region: 2
DER Facility ID: 219915
DEC Memo: ""

Map ID
Direction
Distance
Elevation

MAP FINDINGS

Site

Database(s)

EDR ID Number
EPA ID Number

DRUM RUN (Continued)

S102959965

Remarks: "5 OR 6000 GALLON TANK - GROSS FAILURE"
All TTF:
Facility ID: 9710880
Spill Number: 9710880
Spill Tank Test: 1545533
Site ID: 270030
Tank Number: 1
Tank Size: 6000
Material: 0001
EPA UST: Not reported
UST: Not reported
Cause: Not reported
Source: Not reported
Test Method: 03
Test Method 2: Horner EZ Check I or II
Leak Rate: .00
Gross Fail: Not reported
Modified By: Spills
Last Modified Date: Not reported

All Materials:
Site ID: 270030
Operable Unit ID: 1057251
Operable Unit: 01
Material ID: 329150
Material Code: 0001A
Material Name: #2 fuel oil
Case No.: Not reported
Material FA: Petroleum
Quantity: .00
Units: G
Recovered: .00
Oxygenate: Not reported

SPILLS:
Facility ID: 1404507
Facility Type: ER
Spill Number: 1404507
DER Facility ID: 452902
Site ID: 497908
DEC Region: 2
Closed Date: 2014-08-11
Spill Cause: Abandoned Drums
Spill Class: D3
SWIS: 0301
Spill Date: 2014-07-25
Investigator: RMPIPER
Referred To: Not reported
Reported to Dept: 2014-07-25
CID: Not reported
Water Affected: Not reported
Spill Source: Institutional, Educational, Gov., Other
Spill Notifier: Other
Cleanup Ceased: Not reported
Cleanup Meets Std: False

Map ID
 Direction
 Distance
 Elevation

MAP FINDINGS

Site

Database(s)

EDR ID Number
 EPA ID Number

DRUM RUN (Continued)

S102959965

Last Inspection: Not reported
 Recommended Penalty: False
 UST Trust: False
 Remediation Phase: 0
 Date Entered In Computer: 2014-07-25
 Spill Record Last Update: 2014-08-11
 Spiller Name: Not reported
 Spiller Company: UNKNOWN
 Spiller Address: Not reported
 Spiller Company: 999
 Contact Name: IHAB
 DEC Memo: "07/28/14 - Ahmed - Assigned to Ryan Piper for next Drum Run 8/1/14-5 gal pumped. Spill closed."

Remarks: "Plastic drum on sidewalk, advises about 5 gallons of oil in it."

All Materials:
 Site ID: 497908
 Operable Unit ID: 1247358
 Operable Unit: 01
 Material ID: 2248639
 Material Code: 0022
 Material Name: waste oil/used oil
 Case No.: Not reported
 Material FA: Petroleum
 Quantity: Not reported
 Units: Not reported
 Recovered: Not reported
 Oxygenate: Not reported

BF482
West
1/4-1/2
0.368 mi.
1943 ft.

2376 JEROME AVENUE
2376 JEROME AVENUE
BRONX, NY
Site 1 of 3 in cluster BF

NY LTANKS **S101102955**
N/A

Relative:
Higher
Actual:
109 ft.

LTANKS:
 Facility ID: 9315191
 Site ID: 268408
 Closed Date: 1994-03-25
 Spill Number: 9315191
 Spill Date: 1994-03-25
 Spill Cause: Tank Failure
 Spill Source: Commercial/Industrial
 Spill Class: C3
 Cleanup Ceased: 1994-03-25
 SWIS: 0301
 Investigator: CAMMISA
 Referred To: Not reported
 Reported to Dept: 1994-03-25
 CID: Not reported
 Water Affected: Not reported
 Spill Notifier: Other
 Last Inspection: Not reported
 Recommended Penalty: False
 Meets Standard: True
 UST Involvement: False
 Remediation Phase: 0

Map ID
 Direction
 Distance
 Elevation

MAP FINDINGS

Site

Database(s)

EDR ID Number
 EPA ID Number

2376 JEROME AVENUE (Continued)

S101102955

Date Entered In Computer: 1994-03-28
 Spill Record Last Update: 2004-09-30
 Spiller Name: Not reported
 Spiller Company: Not reported
 Spiller Address: Not reported
 Spiller County: 001
 Spiller Contact: Not reported
 Spiller Phone: Not reported
 Spiller Extention: Not reported
 DEC Region: 2
 DER Facility ID: 218651
 DEC Memo: ""
 Remarks: "OIL COMING OUT TANK TOP DURING DELIVERY (2 TANK) IN BASEMENT - COASTAL TO SEND SPILL TEAM -"

All Materials:
 Site ID: 268408
 Operable Unit ID: 993433
 Operable Unit: 01
 Material ID: 386957
 Material Code: 0001A
 Material Name: #2 fuel oil
 Case No.: Not reported
 Material FA: Petroleum
 Quantity: -4.00
 Units: G
 Recovered: .00
 Oxygenate: Not reported

483
SSW
1/4-1/2
0.375 mi.
1982 ft.

ON STREET
2263 TIEBOUT AVE
BRONX, NY

NY LTANKS **S103239086**
N/A

Relative:
Higher
Actual:
114 ft.

LTANKS:
 Facility ID: 9801365
 Site ID: 273175
 Closed Date: 1998-05-01
 Spill Number: 9801365
 Spill Date: 1998-05-01
 Spill Cause: Tank Overfill
 Spill Source: Commercial Vehicle
 Spill Class: C4
 Cleanup Ceased: Not reported
 SWIS: 0301
 Investigator: LUCE
 Referred To: Not reported
 Reported to Dept: 1998-05-01
 CID: 370
 Water Affected: Not reported
 Spill Notifier: Responsible Party
 Last Inspection: Not reported
 Recommended Penalty: False
 Meets Standard: False
 UST Involvement: False
 Remediation Phase: 0

Map ID
 Direction
 Distance
 Elevation

MAP FINDINGS

Site

Database(s)

EDR ID Number
 EPA ID Number

ON STREET (Continued)

S103239086

Date Entered In Computer: 1998-05-01
 Spill Record Last Update: 2004-06-30
 Spiller Name: Not reported
 Spiller Company: CASTLE OIL
 Spiller Address: Not reported
 Spiller County: 999
 Spiller Contact: ABOVE CALLER
 Spiller Phone: Not reported
 Spiller Extention: Not reported
 DEC Region: 2
 DER Facility ID: 222307
 DEC Memo: ""
 Remarks: "driver error storage tank overfill spill to sidewalk only spill contained cleanup crew enroute"

All Materials:
 Site ID: 273175
 Operable Unit ID: 1059000
 Operable Unit: 01
 Material ID: 323307
 Material Code: 0001A
 Material Name: #2 fuel oil
 Case No.: Not reported
 Material FA: Petroleum
 Quantity: 10.00
 Units: G
 Recovered: .00
 Oxygenate: Not reported

BF484
West
1/4-1/2
0.381 mi.
2012 ft.

CON EDISON
2409 JEROME AVE
BRONX, NY 10461
Site 2 of 3 in cluster BF

NY BROWNFIELDS **S116551319**
NY MANIFEST **N/A**

Relative:
Higher
Actual:
106 ft.

BROWNFIELDS:
 Program: BCP
 Site Code: 532984
 Acres: 0.578
 HW Code: C203087
 SWIS: 0301
 Town: New York City
 Record Added Date: 09/27/2016
 Record Updated Date: 05/09/2018
 Update By: SXDEWES
 Site Description: Location: The 0.578 acre site is located in an urban area at 2409 Jerome Avenue in the Fordham Heights neighborhood of the Bronx. The site is identified on the New York City Tax Map as Block 3199, Lots 106 and 113. The site is bound by a 2-story commercial building (2415 Jerome Ave) followed by West Fordham Road to the north, Jerome Avenue to the east, a 2-story academic facility (2375 Jerome Avenue) followed by West 184th Street to the south, and a 5-story multifamily residential buildings (2390-2410 Davidson Avenue) followed by Davidson Avenue to the west. Site Features: The site is rectangular shaped and encompasses an approximate area of 25,200 square feet. The proposed site is comprised of an asphalt-paved parking lot and two 1-story structures used for auto repair. The topography of the site

Map ID
Direction
Distance
Elevation

MAP FINDINGS

Site

Database(s)

EDR ID Number
EPA ID Number

CON EDISON (Continued)

S116551319

generally slopes to the east. An NYCTA elevated structure (the "4 & -line") is east of the site, above Jerome Avenue. The transit structure is offset approximately 28 feet from the east property line. Current Zoning and Land Use: The proposed site is located within residential zoning district R7-1 with a C2-4 commercial overlay. R7 districts are classified as medium-density apartment house districts. The district has a maximum floor area ratio (FAR) of 3.44. The surrounding parcels are located in residential and commercial zoning districts. Past Use of the Site: The site was used as a fuel dispensing station and auto repair facility from 1927 to 1989, a greasing and auto laundry facility (circa 1945 to 1989), and auto repair facility from 1927 to the present. Thirteen closed 550-gallon gasoline underground storage tanks (UST) and one closed 4,000-gallon gasoline UST were associated with the former fuel dispensing station. The thirteen closed 550-gallon USTs and closed 4,000-gallon USTs were installed in December 1968 and December 1978, respectively. Based on the NYSDEC petroleum bulk storage (PBS) records (PBS # 2-188492) and an interview with site personnel, these USTs were decommissioned and removed from the site between 1988 and 1991. A petroleum spill (Spill No.: 88-05383) was reported to the NYSDEC during the removal of a UST in September 1988 when an unknown amount of gasoline was released into surface soil and groundwater. The spill was subsequently closed by the NYSDEC in February 1989. Site Geology and Hydrogeology: The subsurface strata consists of a layer of historic fill material that extends to depths of up to 9 feet bgs followed by native soil and bedrock. The historic fill consists of brown-black, medium to fine sand with varying amounts of silt, clay, gravel, and debris. Native soil consisting of a layer of gray-brown clay with varying amounts of sand and silt, followed by a layer of brown-black, medium to fine sand with varying amounts of gravel, silt, and clay was encountered beneath the historic fill layer. Bedrock, consisting of fine-grained biotite-quartz gneiss, is present at about 15 to 18 feet bgs across the site; bedrock is weathered near the contact with overlying soil in isolated locations. Depth to groundwater ranges from about 9.63 to 10.00 feet bgs. The poor recharge experienced during groundwater sampling likely indicates groundwater is perched on bedrock. Groundwater is expected to flow to the west towards the Harlem River, which is located about 3,000 feet west of the proposed brownfield property.

Env Problem:

Nature and Extent of Contamination: Prior to Remediation Based on the investigations conducted to date, known contaminants including chlorinated solvents, semi-volatile organic compounds (SVOCs), metals, and other volatile organic compounds (VOCs) were present in the subsurface. These contaminants are impacting soil, groundwater, and soil vapor. Previous investigations included a Phase I Environmental Site Assessment (ESA) and a Phase II ESA. Soil - The concentrations of 1,2,4-Trimethylbenzene (VOC), 1,3,5-Trimethylbenzene (VOC), Ethylbenzene (VOC, and Toluene (VOC) exceeded the Commercial Use SCOs in the samples collected from 10-11 ft bgs in two (2) borings installed across the Site (SB01, and SB03). Benzo(a)pyrene (SVOC) and Copper (Metal) Commercial Use SCOs in the 0-2 foot interval in two (2) borings (SB07 and SB08). Groundwater - VOCs detected in groundwater samples collected were 1,2,4-Trimethylbenzene (VOC), 1,3,5-Trimethylbenzene (VOC), Benzene (VOC), Ethylbenzene (VOC), n-Propylbenzene (VOC), Naphthalene (VOC), o-Xylene (VOC), p/m-Xylene (VOC), Toluene (VOC), 2,4-Dimethylphenol

Map ID
Direction
Distance
Elevation

MAP FINDINGS

Site

Database(s)

EDR ID Number
EPA ID Number

CON EDISON (Continued)

S116551319

(SVOC), Naphthalene (SVOC), Barium (Metal), Iron (Metal), Magnesium (Metal), Manganese (Metal), Sodium (Metal), and Lead (Metal). Soil Vapor - PCE was detected in one out of the three soil vapor samples at the concentration 63.7 ug/m3.

Health Problem: Information submitted with the BCP application regarding the conditions at the site are currently under review and will be revised as additional information becomes available.

Dump: False
Structure: False
Lagoon: False
Landfill: False
Pond: False
Disp Start: Not reported
Disp Term: Not reported
Lat/Long: Not reported
Dell: Not reported
Record Add: 11/15/2016 4:11:00 PM
Record Upd: 11/15/2016 4:11:00 PM
Updated By: RJCOZZY
Own Op: Owner
Sub Type: E
Owner Name: Michael R. Anastasio, Jr.
Owner Company: 2409 Jerome, Inc.
Owner Address: 29 East Fordham Road
Owner Addr2: Not reported
Owner City,St,Zip: Bronx, NY 10468
Owner Country: United States of America
Own Op: Applicant/Requestor
Sub Type: P02
Owner Name: Michael R. Anastasio, Jr.
Owner Company: 2409 Jerome, Inc.
Owner Address: 29 East Fordham Road
Owner Addr2: Not reported
Owner City,St,Zip: Bronx, NY 10468
Owner Country: United States of America
Own Op: Document Repository
Sub Type: NNN
Owner Name: Not reported
Owner Company: Bronx Library Center
Owner Address: 310 East Kingsbridge Road
Owner Addr2: Not reported
Owner City,St,Zip: Bronx, NY 10458
Owner Country: United States of America
Own Op: Document Repository
Sub Type: NNN
Owner Name: Not reported
Owner Company: Bronx Community Board 7
Owner Address: 229-A East 204th Street
Owner Addr2: Not reported
Owner City,St,Zip: Bronx, NY 10458
Owner Country: United States of America
HW Code: Not reported
Waste Type: Not reported
Waste Quantity: Not reported
Waste Code: Not reported
Crossref ID: Not reported
Cross Ref Type Code: Not reported

Map ID
Direction
Distance
Elevation

MAP FINDINGS

Site

Database(s)

EDR ID Number
EPA ID Number

CON EDISON (Continued)

S116551319

Cross Ref Type: Not reported
Record Added Date: Not reported
Record Updated: Not reported
Updated By: Not reported

NY MANIFEST:

Country: USA
EPA ID: NYP004497723
Facility Status: Not reported
Location Address 1: 2409 JEROME AVE
Code: BP
Location Address 2: SB16944
Total Tanks: Not reported
Location City: BRONX
Location State: NY
Location Zip: 10461
Location Zip 4: Not reported

NY MANIFEST:

EPAID: NYP004497723
Mailing Name: CON EDISON
Mailing Contact: CON EDISON
Mailing Address 1: 4 IRVING PL
Mailing Address 2: 15TH ST
Mailing City: NEW YORK
Mailing State: NY
Mailing Zip: 10003
Mailing Zip 4: Not reported
Mailing Country: USA
Mailing Phone: Not reported

NY MANIFEST:

Document ID: Not reported
Manifest Status: Not reported
seq: Not reported
Year: 2014
Trans1 State ID: NJD003812047
Trans2 State ID: Not reported
Generator Ship Date: 04/11/2014
Trans1 Recv Date: 04/11/2014
Trans2 Recv Date: Not reported
TSD Site Recv Date: 04/11/2014
Part A Recv Date: Not reported
Part B Recv Date: Not reported
Generator EPA ID: NYP004497723
Trans1 EPA ID: Not reported
Trans2 EPA ID: Not reported
TSDF ID 1: NJD991291105
TSDF ID 2: Not reported
Manifest Tracking Number: 002359939GBF
Import Indicator: N
Export Indicator: N
Discr Quantity Indicator: N
Discr Type Indicator: N
Discr Residue Indicator: N
Discr Partial Reject Indicator: N
Discr Full Reject Indicator: N

Map ID
Direction
Distance
Elevation

MAP FINDINGS

Site

Database(s)

EDR ID Number
EPA ID Number

CON EDISON (Continued)

S116551319

Manifest Ref Number: Not reported
Alt Facility RCRA ID: Not reported
Alt Facility Sign Date: Not reported
MGMT Method Type Code: H110
Waste Code: Not reported
Waste Code: Not reported
Waste Code: Not reported
Waste Code: Not reported
Waste Code: Not reported
Waste Code: Not reported
Quantity: 1000
Units: P - Pounds
Number of Containers: 1
Container Type: TT - Cargo tank, tank trucks
Handling Method: T Chemical, physical, or biological treatment.
Specific Gravity: 1
Waste Code: D008
Waste Code 1_2: Not reported
Waste Code 1_3: Not reported
Waste Code 1_4: Not reported
Waste Code 1_5: Not reported
Waste Code 1_6: Not reported

Country: USA
EPA ID: NYP004820078
Facility Status: Not reported
Location Address 1: JEROME AVE
Code: BP
Location Address 2: Not reported
Total Tanks: Not reported
Location City: BRONX
Location State: NY
Location Zip: 10468
Location Zip 4: Not reported

NY MANIFEST:

EPAID: NYP004820078
Mailing Name: CON EDISON
Mailing Contact: DENNIS HUACON
Mailing Address 1: 4 IRVING PL 15TH FL
Mailing Address 2: Not reported
Mailing City: NEW YORK
Mailing State: NY
Mailing Zip: 10003
Mailing Zip 4: Not reported
Mailing Country: USA
Mailing Phone: 2124603770

NY MANIFEST:

Document ID: Not reported
Manifest Status: Not reported
seq: Not reported
Year: 2015
Trans1 State ID: NJ0000027193
Trans2 State ID: Not reported
Generator Ship Date: 08/06/2015

Map ID
 Direction
 Distance
 Elevation

MAP FINDINGS

Site

Database(s)

EDR ID Number
 EPA ID Number

CON EDISON (Continued)

S116551319

Trans1 Recv Date: 08/06/2015
 Trans2 Recv Date: Not reported
 TSD Site Recv Date: 08/22/2015
 Part A Recv Date: Not reported
 Part B Recv Date: Not reported
 Generator EPA ID: NYP004820078
 Trans1 EPA ID: Not reported
 Trans2 EPA ID: Not reported
 TSDF ID 1: NJD002200046
 TSDF ID 2: Not reported
 Manifest Tracking Number: 014466250JJK
 Import Indicator: N
 Export Indicator: N
 Discr Quantity Indicator: Y
 Discr Type Indicator: N
 Discr Residue Indicator: N
 Discr Partial Reject Indicator: N
 Discr Full Reject Indicator: N
 Manifest Ref Number: Not reported
 Alt Facility RCRA ID: Not reported
 Alt Facility Sign Date: Not reported
 MGMT Method Type Code: H141
 Waste Code: Not reported
 Waste Code: Not reported
 Waste Code: Not reported
 Waste Code: Not reported
 Waste Code: Not reported
 Waste Code: Not reported
 Quantity: 418
 Units: K - Kilograms (2.2 pounds)
 Number of Containers: 1
 Container Type: TT - Cargo tank, tank trucks
 Handling Method: L Landfill.
 Specific Gravity: 1
 Waste Code: D008
 Waste Code 1_2: Not reported
 Waste Code 1_3: Not reported
 Waste Code 1_4: B007
 Waste Code 1_5: Not reported
 Waste Code 1_6: Not reported

[Click this hyperlink](#) while viewing on your computer to access
 -1 additional NY MANIFEST: record(s) in the EDR Site Report.

**BG485
 WNW
 1/4-1/2
 0.394 mi.
 2082 ft.**

**IN THE BASEMENT
 2473 DAVIDSON AVE
 BRONX, NY
 Site 1 of 2 in cluster BG**

**NY LTANKS S110769617
 N/A**

**Relative:
 Higher
 Actual:
 125 ft.**

LTANKS:
 Facility ID: 1012134
 Site ID: 446048
 Closed Date: 2011-08-19
 Spill Number: 1012134
 Spill Date: 2011-03-07
 Spill Cause: Tank Test Failure

Map ID
Direction
Distance
Elevation

MAP FINDINGS

Site

Database(s)

EDR ID Number
EPA ID Number

IN THE BASEMENT (Continued)

S110769617

Spill Source: Private Dwelling
Spill Class: Not reported
Cleanup Ceased: Not reported
SWIS: 0301
Investigator: HRPATEL
Referred To: Not reported
Reported to Dept: 2011-03-07
CID: Not reported
Water Affected: Not reported
Spill Notifier: Tank Tester
Last Inspection: Not reported
Recommended Penalty: False
Meets Standard: False
UST Involvement: False
Remediation Phase: 0
Date Entered In Computer: 2011-03-07
Spill Record Last Update: 2011-08-23
Spiller Name: ROBERT EVANS
Spiller Company: ROBERT EVANS
Spiller Address: 2473 DAVIDSON AVE
Spiller County: 999
Spiller Contact: JEFF MCKENZIE
Spiller Phone: (800) 440-8265
Spiller Extention: Not reported
DEC Region: 2
DER Facility ID: 400903
DEC Memo: "03/11/11-Hiralkumar Patel. 2:19 PM:- spoke with Christie at ATS. she mentioned that property manager is looking for contractor to fix tank system and then ATS will go back for retesting. 2:22 PM:- left message for Evan Robert, property manager. alternate address: none no other spills. PBS #: 2-509485. as per PBS record, site has one 2,000 gal #2 oil AST in contact with soil. PBS registration has expired on 11/02/10. A & R Davidson Mgt. LLC. **property owner** 36 East 37th Street New York, NY 10018 Attn.: Evan Robert **property owner** Ph. (212) 695-3510 Fax (212) 643-2061 email: evanrobertap@aol.com 03/14/11-Hiralkumar Patel. 12:59 PM:- left message for Evan Robert. 1:07 PM:- received call from Mr. Robert. asked him to conduct an isolation test or pump out tank by end of tomorrow to avoid any further release. 2:04 PM:- sent TTF letter to Mr. Robert requiring isolation test and PBS renewal. letter emailed to Mr. Robert with PBS application. asked Mr. Robert to submit isolation test result by 9 AM on 03/16/11. 03/16/11-Hiralkumar Patel. 11:23 AM:- received call from Mr. Robert. he is still waiting for cost proposal for isolation test. during conversation, he mentioned that tank is aboveground. informed him that if tank is completely visible (including bottom) and there is no leak from tank bottom and lines to/from boiler are running aboveground with no leak, then no need for isolation test. but there should be no more oil deliveries until the tank system is fixed and tested tight again. informed him that if there is leak found in fill line and if portion of fill line is underground, then further investigation is needed. Mr. Robert will call back after talking to his super to confirm that tank is completely aboveground and not wrap with concrete. 03/17/11-Hiralkumar Patel. 10:53 AM:- received call from Daniel from DD Contracting, company hired to do tank repairs. Daniel is on site right now. he mentioned that site has 1,500 gal tank completely wrapped in concrete. he was told to fix the fill line. fill line runs aboveground and fill port is located on building

Map ID
Direction
Distance
Elevation

MAP FINDINGS

Site

Database(s)

EDR ID Number
EPA ID Number

IN THE BASEMENT (Continued)

S110769617

foundation wall. Daniels did not see any sign of leak from fill line but he was asked to change fill line. no oil found from weep holes on bottom of concrete wrap. supply/return lines run underground. Daniel DD Contracting Ph. (646) 321-2646 03/21/11-Hiralkumar Patel. letter sent to Mr. Robert came back undelivered. 4:15 PM:- spoke with Daniel. he has finished repair and waiting for re-testing. he will call once retesting is scheduled. 03/24/11-Hiralkumar Patel. 3:41 PM:- sent email to Mr. Robert requiring to submit result of retesting of tank system. 03/29/11-Hiralkumar Patel. 11:54 AM:- spoke with operator at Mr. Robert's office. she mentioned that ATS went for retesting but required more repair. technician is on-site today for repair. she will ask technician to call. 12:25 PM:- received message from Daniel. 2:42 PM:- left message for Daniel. 4:22 PM:- spoke with Mr. Robert and Daniel. asked Mr. Robert to either prove that tank/supply/return lines are not leaking (by having isolation test of these parts) or pump out tank until the system is tested tight. also asked Mr. Robert to seal the fill port to prevent any more oil deliveries. told Mr. Robert that if required document is not submitted by end of tomorrow, case will be referred to legal. 03/30/11-Hiralkumar Patel. 10:30 AM:- visited site. met Daniel. site occupies by a five story building with a basement. a 1,500 gal AST is completely wrapped in cinder blocks. weep holes at the bottom of tank wrap. no oil observed coming out from two visible weep holes. tank is about 6 ft away from the boiler in next room. all the lines running aboveground except about 6-7 ft of supply/return lines running under the boiler room floor and fill line running under the sidewalk. found valve connection (old connection from other pipes) in middle of fill line. gauge is not working. Daniel mentioned that they changed a piece of fill line in area where it enters into tank and now waiting for retest (which hasn't done yet) which will occur on 04/04/11. as no sign of any release observed inside the basement and as tank will be re-tested on 04/04/11, approved Daniel's request not to empty out the tank. 1:45 PM:- left message for Mr. Robert. 2:06 PM:- received message from Daniel. 04/15/11-Hiralkumar Patel. 3:26 PM:- left message for Daniel inquiring updates. 05/26/11-Hiralkumar Patel. 1:30 PM:- left message for Mr. Robert. 1:36 PM:- received message from Mr. Robert's office. 06/06/11-Hiralkumar Patel. 4:33 PM:- spoke with Mr. Robert and he mentioned that all work has been completed. spoke with Shin, Mr. Robert's assistance. she mentioned that tank passed the test. asked her to submit a statement (or invoice) from contractor including reason for tank test failure, repair done, any contamination during repair or not and passing tank test result. asked her to submit documents by end of 06/08/11. 4:40 PM:- sent email to Mr. Robert and asked him to submit spill closure report by the end of 06/08/11. 06/07/11-Hiralkumar Patel. 2:12 PM:- received email from Mr. Robert including copy of invoice. as per invoice from DD Contracting, they replace epoxy patch on oil tank with fiberglass resin patch, replace tank whistle and pipe which were leaking air and installed new petrometer. 06/09/11-Hiralkumar Patel. 11:44 AM:- sent email to Mr. Robert and asked him to send letter report from contractor including following: - cause of tank system failure - type of repair done - any contamination found during repair or not - results of tank system test performed after repair done asked him to submit documents by 06/13/11 - final notice. 08/05/11-Hiralkumar Patel. 11:24 AM:- spoke with Shin. she has access to Mr. Robert's email account and she mentioned that they did not received email dated 06/09/11. informed her that email will be resent. asked her to

Map ID
 Direction
 Distance
 Elevation

MAP FINDINGS

Site

Database(s)

EDR ID Number
 EPA ID Number

IN THE BASEMENT (Continued)

S110769617

submit report as per the email, by the end of 08/09/11. 11:28 AM:- sent email to Shin (at Mr. Robert's email address) requiring to submit report by 08/09/11. 11:30 AM:- spoke with Shin. she confirmed that she received the email and will send document by 08/09/11. 08/11/11-Hiralkumar Patel. 4:29 PM:- received email from Shin including letter from DD Contracting. as per Daniel from DD Contracting, tank system failed a test due to leaking 1/4 inch copper line compression fitting located at the top of the tank. the fitting was replaced. no contamination found during repair. as per Daniel, tank system was pressure tested and passed. 08/15/11-Hiralkumar Patel. 2:33 PM:- spoke with Shin and asked her to submit tank system test result. 4:09 PM:- received email from Shin including tank pressure test result. result is not acceptable as includes tight tank and no information about system test. 08/19/11-Hiralkumar Patel. 11:50 AM:- spoke with Shin and informed her that tightness test must be performed for entire system. she will call ATS, who performed test, for corrected result. 12:35 PM:- received email from Shin. she mentioned that Kristi Clune from ATS environmental will send tank test result. Kristi Clune ATS Environmental Ph. (800) 440-8265 Ext. 107 Email: kristi@atsenvironmental.com 12:36 PM:- spoke with Kirsti. she mentioned that they tested entire tank system. asked her to submit test result that shows tank system is tight. 1:16 PM:- received tank test result from Kristi. based on available information, case closed. **also see spill #: 1012136 as same managment and tank test failure.**"

Remarks:

"vent pipe is loose from the top of the tank, after repaired they will retest."

All Materials:

Site ID: 446048
 Operable Unit ID: 1196412
 Operable Unit: 01
 Material ID: 2192712
 Material Code: 0001A
 Material Name: #2 fuel oil
 Case No.: Not reported
 Material FA: Petroleum
 Quantity: Not reported
 Units: Not reported
 Recovered: Not reported
 Oxygenate: Not reported

**486
 North
 1/4-1/2
 0.395 mi.
 2087 ft.**

**2685 GRAND CONCOURSE
 2685 GRAND CONCOURSE
 BRONX, NY**

**NY LTANKS S104620168
 N/A**

**Relative:
 Higher
 Actual:
 151 ft.**

LTANKS:
 Facility ID: 9901087
 Site ID: 156468
 Closed Date: 2005-12-05
 Spill Number: 9901087
 Spill Date: 1999-04-28
 Spill Cause: Tank Failure
 Spill Source: Private Dwelling
 Spill Class: B3

Map ID
 Direction
 Distance
 Elevation

MAP FINDINGS

Site

Database(s)

EDR ID Number
 EPA ID Number

2685 GRAND CONCOURSE (Continued)

S104620168

Cleanup Ceased:	Not reported
SWIS:	0301
Investigator:	RXKEATIN
Referred To:	Not reported
Reported to Dept:	1999-04-28
CID:	233
Water Affected:	Not reported
Spill Notifier:	Affected Persons
Last Inspection:	Not reported
Recommended Penalty:	False
Meets Standard:	True
UST Involvement:	False
Remediation Phase:	0
Date Entered In Computer:	1999-04-28
Spill Record Last Update:	2005-12-05
Spiller Name:	LOUIS
Spiller Company:	2685 GRAND CONCOURSE REALT
Spiller Address:	2685 GRAND CONCOURSE
Spiller County:	001
Spiller Contact:	Not reported
Spiller Phone:	Not reported
Spiller Extention:	Not reported
DEC Region:	2
DER Facility ID:	132419
DEC Memo:	"Site visit on December 2, 2005 - met with superintendent of building. He said that the spill was contained and cleaned up in 1999. Prior to Sept, 2004 data translation this spill Lead_DEC Field was M TIBBE "
Remarks:	"5000 gallon tank above ground tank is leaking amount of spill is unk at this time spill is being contained tank is being pumped out at this time tank will be assessed temp. tanks being set in place "
All Materials:	
Site ID:	156468
Operable Unit ID:	1079840
Operable Unit:	01
Material ID:	304626
Material Code:	0003A
Material Name:	#6 fuel oil
Case No.:	Not reported
Material FA:	Petroleum
Quantity:	.00
Units:	G
Recovered:	.00
Oxygenate:	False

BF487
West
1/4-1/2
0.396 mi.
2091 ft.

GETTY
2375 JEROME AVE
BRONX, NY
Site 3 of 3 in cluster BF

NY LTANKS **S102232691**
NY Spills **N/A**

Relative:
Higher
Actual:
105 ft.

LTANKS:
 Facility ID: 9604011
 Site ID: 106316
 Closed Date: 2003-11-20
 Spill Number: 9604011

Map ID
Direction
Distance
Elevation

MAP FINDINGS

Site

Database(s)

EDR ID Number
EPA ID Number

GETTY (Continued)

S102232691

Spill Date: 1996-06-24
Spill Cause: Tank Test Failure
Spill Source: Gasoline Station or other PBS Facility
Spill Class: B3
Cleanup Ceased: Not reported
SWIS: 0301
Investigator: JBVOUGHT
Referred To: Not reported
Reported to Dept: 1996-06-24
CID: 365
Water Affected: Not reported
Spill Notifier: Tank Tester
Last Inspection: Not reported
Recommended Penalty: False
Meets Standard: False
UST Involvement: True
Remediation Phase: 0
Date Entered In Computer: 1996-06-24
Spill Record Last Update: 2004-07-20
Spiller Name: Not reported
Spiller Company: GETTY
Spiller Address: Not reported
Spiller County: 999
Spiller Contact: CALLER
Spiller Phone: (516) 939-2959
Spiller Extention: Not reported
DEC Region: 2
DER Facility ID: 93669
DEC Memo: "Prior to Sept, 2004 data translation this spill Lead_DEC Field was VOUGHT 11/20/2003-Vought-See closed spill #9606024, #9613206 and open spill #9702759 at same location. This spill closed by Vought."
Remarks: "3 TANKS REGULAR, PREMIUM, AND NO LEAD ALL FAILED THE TANK TEST BY THE HORNER 3 METHOD"

All TTF:

Facility ID: 9604011
Spill Number: 9604011
Spill Tank Test: 1544592
Site ID: 106316
Tank Number: 1
Tank Size: 4000
Material: Not reported
EPA UST: Not reported
UST: Not reported
Cause: Not reported
Source: Not reported
Test Method: 03
Test Method 2: Horner EZ Check I or II
Leak Rate: .00
Gross Fail: Not reported
Modified By: Spills
Last Modified Date: Not reported

Facility ID: 9604011
Spill Number: 9604011
Spill Tank Test: 1544593
Site ID: 106316
Tank Number: 2

Map ID
Direction
Distance
Elevation

MAP FINDINGS

Site

Database(s)

EDR ID Number
EPA ID Number

GETTY (Continued)

S102232691

Tank Size: 4000
Material: Not reported
EPA UST: Not reported
UST: Not reported
Cause: Not reported
Source: Not reported
Test Method: 03
Test Method 2: Horner EZ Check I or II
Leak Rate: .00
Gross Fail: Not reported
Modified By: Spills
Last Modified Date: Not reported

Facility ID: 9604011
Spill Number: 9604011
Spill Tank Test: 1544594
Site ID: 106316
Tank Number: 3
Tank Size: 2000
Material: Not reported
EPA UST: Not reported
UST: Not reported
Cause: Not reported
Source: Not reported
Test Method: 03
Test Method 2: Horner EZ Check I or II
Leak Rate: .00
Gross Fail: Not reported
Modified By: Spills
Last Modified Date: Not reported

All Materials:

Site ID: 106316
Operable Unit ID: 1031669
Operable Unit: 01
Material ID: 350290
Material Code: 0009
Material Name: gasoline
Case No.: Not reported
Material FA: Petroleum
Quantity: .00
Units: G
Recovered: .00
Oxygenate: Not reported

Facility ID: 9702759
Site ID: 106318
Closed Date: 2012-02-08
Spill Number: 9702759
Spill Date: 1997-06-04
Spill Cause: Tank Test Failure
Spill Source: Gasoline Station or other PBS Facility
Spill Class: B3
Cleanup Ceased: 2005-02-10
SWIS: 0301
Investigator: KGHale

Map ID
Direction
Distance
Elevation

MAP FINDINGS

Site

Database(s)

EDR ID Number
EPA ID Number

GETTY (Continued)

S102232691

Referred To: GW SAMPLES/RAP FOR MW-7 AREA BY 12/21/2007
Reported to Dept: 1997-06-04
CID: 366
Water Affected: Not reported
Spill Notifier: Local Agency
Last Inspection: Not reported
Recommended Penalty: False
Meets Standard: False
UST Involvement: True
Remediation Phase: 0
Date Entered In Computer: 1997-06-04
Spill Record Last Update: 2012-03-09
Spiller Name: Not reported
Spiller Company: GETTY
Spiller Address: Not reported
Spiller County: 999
Spiller Contact: GEORGE
Spiller Phone: (516) 249-3150
Spiller Extension: Not reported
DEC Region: 2
DER Facility ID: 93669
DEC Memo: "Prior to Sept. 2004 data translation this spill Lead_DEC Field was VOUGHT NO REGISTRATION FOR 2376.3/13/03 REASSIGNED FROM ROMMEL TO VOUGHT. 7/20/04-Vought-Changed site address from 2376 to 2375 Jerome Avenue. File review by Vought: See also closed spills: 9604011, 9606024, 9613200 and 9613206 at same location. Letter from DEC ODowd to Getty (Hanley)-2/11/97. The Department is mandating that the following work be done within 10 days: 1)full system precision testing of existing underground storage tanks 2)pumping out of product from service station drainage ports 3)an underground injection control investigation to determine the endpoints of the drains 4)determine if any 550 gal USTs exist at this site, their status and registration of them with the PBS Unit. Emergency Spill Response Report-Feb 1997. NYFD responded to complaints made by residents of nearby buildings of gasoline odors. Spill as result of a fuel delivery overfill. In order to mitigate a hazardous condition at the time fo the spill, the excess fuel was flushed through drains and ultimately found it's way into the municipal sewer system . Operational tanks include two (4000-gallon) and one (2000-gallon) gasoline USTs, Twelve (12) 550-gallon underground storage tanks previously abandoned in place are located to the east of the station building adjacent to Jerome Avenue. Two pump islands located along Jerome Avenue. A dye test and sewer inspection were performed. Storm drains on property had solid walls and bottoms . The discharge from both storm drains showed dye entering the sewer manhole located on west 184th Street . Tank tests were performed and passed for operational USTs. Letter from NYFD to Getty (Hanley)-3/18/97. You are therefore ordered to discontinue all motor fuel deliveries until approval has been =iven by this Department to resume . Tank Closure Report (Tyree)-August 1998. Reason for tank closure was property divestment. Apartment buildings located adjacent to the site to the west and a commercial building located to the north of the site . Removal of one (550-gallon) waste oil UST, two (4000-gallon) gasoline USTs and one (2000-gallon) gasoline UST. Twelve endpoint soil samples were collected. No soil for disposal was generated during the tank closure work . Soil analyticals show 171ppb MTBE(CTB2), 9930ppb ethylbenzene(DTB1), 24900ppb xylene(DTB1), 8480ppb MTBE(DTB1),

GETTY (Continued)

S102232691

7061ppb xylene(DTB1) and 15700ppb MTBE(DTB1). Soil analyticals also show minor SVOC exceedences attributable to fill material. Quarterly Monitoring Report (Tyree)-June 1999 thru June 2001. Four monitoring wells onsite. Groundwater at depths of 9-11' below grade and flow to the west-southwest. Total Phase High Vacuum Extraction performed monthly on all four wells from Jan 2000 thru Dec 2000. June 2001 groundwater analyticals show 7.25ppb benzene(W2), 764ppb MTBE(W2), 107ppb benzene(W3), 71.6ppb benzene(W4), 20.4ppb toluene(W4), 169.8ppb xylene(W4) and 149ppb MTBE(W4). Request for No Further Action (Tyree)-9/6/01. Quarterly Monitoring Report (Tyree) July 2001 thru Dec 2002. Quarterly gauging and sampling and semi-annual reporting. Four monitoring wells onsite. Groundwater at depths of 9-11' below grade and flow to the west-southwest. Request for No Further Action (Tyree)-7/9/02. Tyree will continue monitoring activities on a quarterly basis until said letter is received . Semi-Annual Monitoring Report (Tyree)-Jan 2003 thru June 2004. Four monitoring wells onsite. Groundwater flow to the west and at depth of 9-10' below grade. Semi-annual gauging and sampling. Current site status is Perez Communications and Electronics . Parking lot to the north, commercial property to the east and residential apartment buildings to the west and south . Geoprobe Workplan (Tyree)-5/27/04. Proposal for the installation of 7 or more borings: from the former underground, gasoline storage tanks and throughout the site property . Soil and groundwater samples will be collected. Unless you indicate otherwise, Tyree will proceed with the work mentioned above on June 4th 2004. 7/22/04-Vought-File review continued: Investigation Report (Tyree)-6/28/04. Three Geoprobe borings performed. Groundwater encountered at 10'. Only three out of eight borings (B-2, 5 and 6) were installed because the manager of the property was not cooperative and would not let us advance the other five borings (B-1,3,4,7 and 8). If additional work is required, Tyree also requests that a letter be sent to Mr. Perez at: Mr. Perez Perez Communications and Electronics, Inc. 2375 Jerome Avenue Bronx, NY 10468 Ph 718-329-2744 Vought called Perez from phone number obtained via public information. Phone number disconnected. Vought spoke to Dave Pachan and he has same number as information. 7/23/04-Vought-Left message for Pachan inquiring as to Mr. Perez's first name for failure to cooperate letter. Vought also sent cooperation letter to Perez Electronics and cc'd Getty Properties. 9/3/04-Vought-Sent Stipulation Agreement with due date of 10/04/04 which includes requirements of: 1)well installation downgradient of B5/B6, adjacent to southern pump island, at proposed boring location B3, B7 and B8 from 5/27/04 proposal 2)surrounding area site plan. 10/15/04-Vought-Sent Tyree Delta email for STIP status. 12/1/04-Vought-Received email from Paul Lindell. Developer contact info is Joey Rishty (732-897-0400, 908-309-882). The delay in executing the Stipulation Agreement for this site is due to the pending construction plans of Joey Rishty . Since we dont not know the exact location of the proposed structure and the foundation details, we cant move forward with a subusface investigation since we wont know where to place our borings/wells, how much if any impacted soil will be encountered and how construction will affect our remedial plans for this site . Vought called Rishty for contact information and was told to call back. 12/2/04-Vought-Called Rishty for contact information and left a message to return call. 12/3/04-Vought-Received message from Rishty requesting copy of DEC's requirements. Vought faxed him copy of 9/3/04 Stipulation Agreement

Map ID
Direction
Distance
Elevation

MAP FINDINGS

Site

Database(s)

EDR ID Number
EPA ID Number

GETTY (Continued)

S102232691

and required him to call back upon review. 12/14/04-Vought-Called Rishtey for address to send letter requiring stip compliance prior to development: Joseph Rishty CTK Realty LLC. PO Box 77 Allenhurst, NJ 07711 ph: 732-897-0700 cell:908-309-8822 Fax: 732-897-0475 Vought faxed copy of Getty Stipulation and requirement letter and sent hardcopy via mail. Getty cc'd on requirement letter to Rishty. Vought sent email and fax to Delta and Tyree requesting status of overdue Stip and site meeting. Vought also sent letter to developer requiring adherence to STIP prior to development. 1/21/05-Vought-Quarterly Monitoring Report (Tyree)-Four monitoring wells onsite. Groundwater at depth of 9-10' below grade and apparent groundwater flow to the west. Site on semi-annual monitoring. Groundwater analyticals show 10.5ppb benzene(MW2), 956ppb MTBE(MW2), 53.2ppb benzene(MW3), 118ppb MTBE(MW3), 39.3ppb benzene(MW4), 20.4ppb toluene(MW4), 50.1ppb ethylbenzene(MW4) and 265.2ppb xylene(MW4). DEC requires: 1)quarterly monitoring reports (as opposed to semiannual) 2)Well installation at former boring locations B3, B7 and B8, adjacent to southern pump island and downgradient of B5 and B6 3)surrounding property sketch 4)determination of actual groundwater flow 5)development schedule and properties intended use 6)signing of STIP 7)vapor barrier/passive ventilation system. Site visit on 1/21/05 with Lindell, Hatcher and Rishty. Meeting resulted in: 1)Getty will sign Stipulation 2)Getty will perform hotspot excavation of soil and associated endpoint sampling 3)no basement will be included in retail stores and foundation depth will go to 3'bg 4)vapor barrier will be installed onsite 5)Getty will install four monitoring wells in sidewalk (two in Jerome and two downgradient on West 184th Street) 6)Quarterly reports will be submitted 7)groundwater flow submitted (to the west) is actual groundwater flow. DEC no longer requires well installation at B3, B7,B8 and adjacent pump island due to soil excavation of hotspots, development plans and agreement to install downgradient wells from these locations. Vought sent Lindell and Hatcher copy of NYSDOH Guidance for Evaluating Soil Vapor Intrusion in the State of New York dated October 2004. 2/18/05-Vought-Stipulation implemented by Kunkel with 2/10/05 date. Vought faxed and sent copies to Shea, Lindell and Hatcher. 7/6/05-Vought-New file review by Vought: Groundwater Investigation (Tyree Cunningham)-4/6/05. Eight geoprobe borings, collection of soil and groundwater samples and seven soil gas samples. Soil gas analyticals show max of 706ppb benzene(SG5), 34ppb toluene(SG2), 100ppb ethylbenzene(SG6), 104ppb xylene(SG2), 980ppb MTBE(SG3). Soil analyticals show: 101000ppb ethylbenzene(B1 9-10'bg), 256000ppb xylene(B1 9-10'bg), 398ppb benzene(B2 9-10'bg), 17500ppb toluene(B2 9-10'bg), 121000ppb ethylbenzene(B2 9-10'bg), 78200ppb xylene(B2 9-10'bg). Excavation Report (Tyree Cunningham)-6/30/05. No samples were collected from the bottom of the excavation due to the presence of groundwater in the hole. No bottom samples were collected due to groundwater. A total of 1016.5 tons of soil were removed from the site. Soil analyticals show: 46500ppb ethylbenzene(EX1 South), 24140ppb xylene(EX1 South), 569ppb MTBE(EX1 South), 8820ppb ethylbenzene(EX2 North), 9668ppb xylene(EX2 North), 1280ppb benzene(EX2 South), 3200ppb toluene(EX2 South), 951000ppb xylene(EX2 South), 19800ppb ethylbenzene(EX2 East), 57600ppb xylene(EX2 East), 10800ppb toluene(EX2 West), 44900ppb ethylbenzene(EX2 West), 306000ppb xylene(EX2 West). DEC requires: 1)Submission of RAP prior to building approval so that remedial system (if necessary) can be located. 2)installation of vapor barrier and mitigation system due to soil gas detections of BTEX in areas not

Map ID
Direction
Distance
Elevation

MAP FINDINGS

Site

Database(s)

EDR ID Number
EPA ID Number

GETTY (Continued)

S102232691

excavated 3)delineation of groundwater contamination. Vought called Lindell to discuss and sent email with same. Vought called Rishtey who assured Vought that no construction will take place prior to DEC approval. 7/22/05-Vought-Received message from Rishtey that additional 500 tons of soil are going to be excavated by Tyree. Vought called Rishtey and agreed to additional excavation. 8/8/05-Vought-Notified Rishtey, Lindell and Hatcher that Imdad Islam will be new PM. Vought spoke to Rishtey who said that excavation has already taken place. 8/22/05- Responded as follows to Paul Lindell's email asking for Dept. permission to proceed with the site development work for constructing residential building at the site: Dear Mr. Lindell, In reponse to your email and as a follow up of and further to our telephone discussion today, pls make a note of the following issues: 1. The site's historical investigation results show that both soil and groundwater at the site have been impacted by petroleum-related contamination. Some contaminated soil has been excavated and removed so far from the site, and it appears more contaminated soil may exist. 2. Even though the groundwater contamination was detected long time ago, no remedial measures have been taken other than monitoring. However, the monitoring data reveals that dissolved phase residual contamination still exist. 3. A complete and precise delineation of the extent of petroleum contamination to soil and groundwater has not been done as yet. 4. Under the above situation and as per signed Stipulation Agreement, the Dept. requires a detailed Investigation Summary Report along with a proposed recommended Remedial Plan both for soil and groundwater. 5. The Dept. may not allow to proceed with any development work on the site without any approved and pragmatic remedial system in place. Pplease contact me if you have any questions or concerns. Sincerely, Imdadul Islam 8/24/05- Went for a site visit today and met Paul Lindell (Delta), Paul Hatcher & Scott Cunningham (Tyree) at the site. Issued a letter requiring ISRP submission by the end of Sept./05.-11 9/8/05- Received the following email from Paul Lindell. Imdad- We are in receipt of your letter dated August 24, 2005. Tyree is nearly complete with its remedial proposal and is attempting to get the required ground water delineation drilling conducted next week. I hope to have their draft of the proposal tomorrow. Once I have completed my review of the remedial proposal I will forward for your review and comment. At this point, we will most likely base our remedial proposal on the most recent ground water data obtained from the wells on site. We can validate the proposal once the delineation data is in. Regarding the deadlines associated with the Stipulation Agreement, we kept Jeff Vought appraised on the progress of this investigation and the various hurdles we encountered with moving this investigation forward. He acknowledged the difficulties and appreciated the updates and was fine with the delays encountered. I and Tyree will continue the updates going forward. Regards, Paul 11/14/05- The site being Getty's property, spill case is reassigned to Rui of Joe-Sun's group. 12/8/2005 - Feng - Email from Paul Lindell (Delta) inquired the status of this site. They submitted the RAP. This site was issued a violation for excavation at the site by Department of Building. And asked for recommendations and comments for the submitted RAP before new year. 12/14/2005 - Feng - Reviewed the file. The site will be developed as a commercial building on top of the site. There are 2 (30 FT DIAMETER) CRATERS APPROX 6-8 FT IN DEPTH CAUSING REMAINING LEVEL PAVEMENT TO CRACK & (FORMER GAS STATION) SINK. REMEDY: MAKE ALL REPAIRS . A. In the Subsurface

GETTY (Continued)

S102232691

Investigation Report, dated June 28, 2004, Tyree stated that three (3) borings were performed on 6/14/2004. B-5 and B-6 which located downgradient from the former pump island were found high BTEX concentration in groundwater. The groundwater sample collected from B-5 indicated to have 268 ppb Benzene, 54.8 ppb Toluene, 1,960 ppb Ethylbenzene and 5,909 ppb Total Xylenes. Furthermore, groundwater sample collected from B-6 was detected to have 27 ppb Benzene, 17 ppb Toluene, 2,260 ppb Ethylbenzene and 7,610 ppb Total Xylenes. B. In the Subsurface Investigation Report, dated April 6, 2005, Tyree mentioned that they performed a groundwater investigation consisting of eight (8) soil borings. In fact, only soil and soil gas samples analytical results were presented in the report. The soil samples collected from locations B-1 and B-2 at depth of 9-10 feet below grade revealed extremely high concentration. C. In Post Excavation Report, dated June 30, 2005, Tyree reported has performed a limited contaminated soil excavation on the property on June 15, June 16, and June 20. Soil samples taken from Ex-2 South at eight (8) feet below grade on 6/20/2005 revealed elevation of 1,140,410 ppb BTEX. D. In Post Excavation Report, dated August 9, 2005, Tyree reported has performed a limited contaminated soil excavation on the property on July 22 and July 25, 2005. Soil samples taken from Ex-2 South at eight (8) feet below grade on 7/25/2005 revealed elevation of 1,014,720 ppb BTEX. E. In the Subsurface Investigation Report, dated September 29, 2005, nine (9) borings were performed on 9/21/2005. Among these borings, five (5) were around the property and four (4) on the sidewalk. Up to 1,300 ppb MTBE found in GP-3 groundwater sample, and 1,176 ppb BTEX found in GP-8 groundwater sample. 12/16/2005 - Feng - Email to Scott Cunningham (Tyree) with comments above and requested: 1) Groundwater/soil concentration locate where the future building will be locate, i mean the samples collected upon reaching the terminus of the foundation excavation. 2) Groundwater/soil concentration or endpoint samples of the excavations, i mean when removing the contaminated soil off the site. 3) Dimensions of the excavations. 4) Construction detail and vapor mitigation of the building, like vapor barrier and ventilation system design. 12/21/2005 - Feng - Email from Scott Cunningham (Tyree) and said would send the monitoring reports over. 12/29/2005 - Feng - Formally rejected the RAP (proposed MNA). Received the monitoring reports. Reviewed RAP and the entire file that submitted by Tyree. Tyree proposed Monitored Natural Attenuation for the site. This site is going to develop and a commercial building will be on top of it. Basically, this site has not enough groundwater information for the area where the future building locate, extremely high soil concentration was observed even after excavation. RAP rejected and requested: 1) delineation of the groundwater contamination on where the building locate. 2) construction detail and vapor mitigation design. 3) propose another RAP. (RJF) 1/4/2005 - Feng - Quarterly Monitoring Report, 8/2005 - 10/2005. 3 monitoring wells locate in 3 corners of the site. W-2, 14.4 ppb BTEX and 949 ppb MTBE. W-3, 8.98 ppb BTEX and 86.6 ppb MTBE. W-4, not accessible. 2/13/2006 - Feng - Reviewed the construction details (drawings submitted by Just Architecture) on 2/10/2006. Emailed to Scott Cunningham (Tyree) requested vapor barrier specification since it wasn't on the drawings. And asked about the status of extending passive venting pipe to Ex.1 and application of ORC. (RJF) 2/24/2006 - Feng - Approve via email the installation of Passive Vapor Extraction System in area of Ex 2 (letter 1/19/2006, drawing attached), and the application of ORC in area of Ex 1 (letter

Map ID
Direction
Distance
Elevation

MAP FINDINGS

Site

Database(s)

EDR ID Number
EPA ID Number

GETTY (Continued)

S102232691

2/22/2006) to address the soil contamination in these area that couldn't be removed off the site anymore due to location problem. Still need the vapor barrier detail, thickness and material, etc. and the weight of ORC that going to be used. (RJF) 3/17/2006 - Feng - Approve the installation of vapor barrier system Griffolyn Type-65 and thickness of 8 mil (email from Just Architecture, 3/14/2006). Since there is no basement, and contamination is mainly in the soil below south sidewalk which cannot be removed, and water table at 10'-12', so thickness of 8 mil was approved. letter sent to Kevin Shea (Getty Properties) and CC to Tyree. (RJF) 8/28/2006 - Feng - Update from Paul Lindell (Delta), the remedial work is held by the developer now. The NYC Buildings Dept has issued another violation because of the property condition. Getty could only do their work when the developer has done certain things on his site. (RJF) 10/17/2006 - Feng - Quarterly Monitoring Report, 5/2006 - 7/2006, 7/2006, by Tyree. DTW 9.49' to 10.57' bg, flow direction west. No LNAPL. BTEX range from non-detect to 367.1 ppb. MTBE range from non-detect to 245 ppb. (RJF) 11/13/2006 - Feng - Quarterly Monitoring Report, 7/2006 - 10/2006, 10/2006, by Tyree. Groundwater sampled and gauged 9/25/2006. 2 monitoring wells. MW-1, MW-2, MW-3, MW-4, MW-5 and MW-6 were destroyed during the excavation 6/2006 and 8/2006. DTW 10.71' to 11.20' bg. Flows to west. No LNAPL. MW-7, 1,016.44 ppb BTEX, 4.81 ppb MTBE. MW-8, BDL. (RJF) 1/18/2007 - Feng - Getty Properties portfolio meeting with Tyree and Delta. Construction started. PVES will be installed after developer constructs the proposed building on the site. 9/19/2006 ORC Advanced solution applied to the contaminated soil. (RJF) 5/10/2007 - Feng - Spoke to D. Madigan (Tyree). The building is up and the vapor barrier was installed. A passive well was installed and will be connected to the building this week. (RJF) 11/6/2007 - Feng - Reviewed the spill closure request, letter from Tyree dated 6/14/2007. Tyree performed the ORC application and the installation of the PVES at the proximity of north sidewalk of West 184th Street. Vapor barrier installed for the new building. But the latest submitted quarterly report of 10/2006 indicated the groundwater concentration of 1,016 ppb BTEX in the MW-7. Spill closure request denied and additional work required to conduct at the MW-7 area. Work plan due 12/21/2007. (RJF) 11/8/2007 - Feng - Portfolio meeting with Delta and Tyree. Monroe college campus is opened onsite. Tyree will grab water samples (GeoProbe) from MW-7 area. (RJF) 8/6/2008 - Reviewed the Subsurface Investigation Report dated January 2008, by Tyree, pdf copy via email. On 12/3/2007, 2 soil borings were advanced in the vicinity of former MW-7 using GeoProbe. Soil was screened began at 5 feet bgs until groundwater was met at 11 feet. No PID readings. 2 soil samples were collected at 5'-10' bg. Soil analyticals are ND. 2 groundwater samples were taken and slight VOCs exceedances were detected. B-1, 2.2 ppb benzene. B-2, 11.6 ppb benzene, 11.4 ppb MTBE. Tyree requested spill closure. (RJF) 9/4/2008 - Getty Properties portfolio meeting with Delta and Tyree. Need old hydrographs. Will review the closure petition. (RJF) 1/6/2009 - Getty Properties portfolio meeting with Delta and Tyree. Petition for closure with updated maps, contours and hydrographs for historical data by 1/2009. (RJF) 12/14/2009 - Reviewed Spill Closure Request, dated 6/12/2009, by Tyree. Email Tyree comments, in eDoc. Resubmit the closure request by 1/2010. (RJF) 11/2010 - (KGH) Getty Petitions R2 for Spill Closure 12/2011 - (KGH) Central Office BTS(Hale)is requested to assist OGC with coordination of DEC response to Notice of Bankruptcy Filing:

Map ID
Direction
Distance
Elevation

MAP FINDINGS

Site

Database(s)

EDR ID Number
EPA ID Number

GETTY (Continued)

S102232691

Chapter 11, CaseNo.: 11-15606 Getty Petroleum Marketing, Inc., et al. BTS is also provided with a list of 15 spill numbers for which Getty has petitioned but not yet received closure. KGH begins review of files available in EDOCs. 2/1/2012 - KGH meets with R2 staff to discuss Getty Bankruptcy Case and closure petitions. Consensus of senior staff is that Spill # 97-02759 has been addressed to the extent feasible and it was appropriate to consider closure. 2/8/12 - KGH - an overfill during delivery in 6/1997 caused a surface spill of gasoline into the sewer system which resulted in vapor impacts to neighboring buildings. This was quickly resolved by NYFD. Subsequent investigation by DEC identified significant petroleum soil contamination which was excavated in 2005 to the extent feasible. Approximately 1500 tons of soil was removed. The site was redeveloped in 2007 and vapor mitigation (barrier and passive vent) was engineered into the new construction. Inaccessible residual soil contamination may remain but will biodegrade over time. GW concentrations have steadily decreased since source removal and were very close to drinking water standards when last sampled in 2008. The Department is requiring No Further Action at this time. Spill is being closed as currently Not Meeting Standards. Additional data may be submitted in the future for consideration of an upgrade in closure status. NFA"

Remarks: "AREA IS GOING TO BE EXCAVATED AND TESTED."

All TTF:

Facility ID: 9702759
Spill Number: 9702759
Spill Tank Test: 1545148
Site ID: 106318
Tank Number: 1
Tank Size: 4000
Material: 0009
EPA UST: Not reported
UST: Not reported
Cause: Not reported
Source: Not reported
Test Method: 14
Test Method 2: VacuTest
Leak Rate: .00
Gross Fail: F
Modified By: Spills
Last Modified Date: Not reported

All Materials:

Site ID: 106318
Operable Unit ID: 1045490
Operable Unit: 01
Material ID: 335690
Material Code: 0009
Material Name: gasoline
Case No.: Not reported
Material FA: Petroleum
Quantity: .00
Units: G
Recovered: .00
Oxygenate: Not reported

Map ID
Direction
Distance
Elevation

MAP FINDINGS

Site

Database(s)

EDR ID Number
EPA ID Number

GETTY (Continued)

S102232691

SPILLS:

Facility ID: 9613206
Facility Type: ER
Spill Number: 9613206
DER Facility ID: 93669
Site ID: 106317
DEC Region: 2
Closed Date: 2003-11-20
Spill Cause: Equipment Failure
Spill Class: A3
SWIS: 0301
Spill Date: 1997-02-06
Investigator: JBVOUGHT
Referred To: Not reported
Reported to Dept: 1997-02-07
CID: 371
Water Affected: Not reported
Spill Source: Tank Truck
Spill Notifier: Fire Department
Cleanup Ceased: Not reported
Cleanup Meets Std: False
Last Inspection: Not reported
Recommended Penalty: False
UST Trust: True
Remediation Phase: 0
Date Entered In Computer: 1997-02-07
Spill Record Last Update: 2003-11-20
Spiller Name: Not reported
Spiller Company: GETTY
Spiller Address: 2375 JEROME AVE
Spiller Company: 001
Contact Name: Not reported
DEC Memo:

"Prior to Sept, 2004 data translation this spill Lead_DEC Field was VOUGHT 3/13/03 REASSIGNED FROM ROMMEL TO VOUGHT. 11/20/2003-Vought-See spill #9606024, closed spill 9604011 at same location. This spill closed by Vought."

Remarks: "SPILL AFFECTED 20 BLDGS. ODOR OF GAS REPORTED BY RESIDENTS TO FIRE DEPT. FD DISCOVERED GETTY HAD WASHED A FUEL SPILL INTO THE SEWER. CLEANUP HAS NOT BEGUN. REQUEST CONTACT."

All Materials:

Site ID: 106317
Operable Unit ID: 1040800
Operable Unit: 01
Material ID: 341849
Material Code: 0009
Material Name: gasoline
Case No.: Not reported
Material FA: Petroleum
Quantity: .00
Units: G
Recovered: .00
Oxygenate: Not reported

Facility ID: 9606024
Facility Type: ER

Map ID
Direction
Distance
Elevation

MAP FINDINGS

Site

Database(s)

EDR ID Number
EPA ID Number

GETTY (Continued)

S102232691

Spill Number: 9606024
DER Facility ID: 87544
Site ID: 98384
DEC Region: 2
Closed Date: 2004-07-20
Spill Cause: Unknown
Spill Class: B3
SWIS: 0301
Spill Date: 1996-07-17
Investigator: JBVOUGHT
Referred To: Not reported
Reported to Dept: 1996-08-09
CID: 349
Water Affected: Not reported
Spill Source: Gasoline Station or other PBS Facility
Spill Notifier: Other
Cleanup Ceased: Not reported
Cleanup Meets Std: False
Last Inspection: Not reported
Recommended Penalty: False
UST Trust: True
Remediation Phase: 0
Date Entered In Computer: 1996-08-09
Spill Record Last Update: 2004-07-20
Spiller Name: SCOTT HANLEY
Spiller Company: GETTY
Spiller Address: 2375 JEROME AV
Spiller Company: 001
Contact Name: SCOTT HANLEY
DEC Memo: "Prior to Sept, 2004 data translation this spill Lead_DEC Field was VOUGHT 11/20/2003-Vought-See closed spills 9613206, 9604011 at same location. 7/20/04-Vought-See open spill #9702759 at same location. This spill closed by Vought."

Remarks: "SOIL TEST RESULTS SHOW CONTAMINATION"

All Materials:

Site ID: 98384
Operable Unit ID: 1036844
Operable Unit: 01
Material ID: 348764
Material Code: 0009
Material Name: gasoline
Case No.: Not reported
Material FA: Petroleum
Quantity: .00
Units: G
Recovered: .00
Oxygenate: Not reported

MAP FINDINGS

Map ID Direction Distance Elevation		Database(s)	EDR ID Number EPA ID Number
--	--	-------------	--------------------------------

488 SSE 1/4-1/2 0.403 mi. 2129 ft.	510 EAST 185 STREET 510 EAST 185 STREET NEW YORK CITY, NY	NY VCP	S118943597 N/A
---	--	---------------	---------------------------------

Relative: Lower Actual: 79 ft.	VCP NYC: Project ID: 16CVCP055X Project Name: 510 EAST 185 STREET Project Address: 510 EAST 185 STREET Borough: BRONX VCP NYC: Project ID: 16CVCP055X File Name: 2016-01-25.RIR URL: http://www.nyc.gov/html/oer/downloads/pdf/repository/NYCBCP_Bronx/16CVCP055X/2016-01-25.16CVCP055X.report.510-East_185th Street.RIR_v2.pdf Project ID: 16CVCP055X File Name: 2016-10-05.RAWP URL: http://www.nyc.gov/html/oer/downloads/pdf/repository/NYCBCP_Bronx/16CVCP055X/2016-10-05.16CVCP055X.report.510_East_185th_RAWP_draft.pdf Project ID: 16CVCP055X File Name: 2016-09-08.FactSheet-1 URL: http://www.nyc.gov/html/oer/downloads/pdf/repository/NYCBCP_Bronx/16CVCP055X/2016-09-08.16CVCP055X.doc.510-East_185th Street.FactSheet-1.pdf Project ID: 16CVCP055X File Name: 2016-09-08.Translated_FactSheet-1 URL: http://www.nyc.gov/html/oer/downloads/pdf/repository/NYCBCP_Bronx/16CVCP055X/2016-09-08.16CVCP055X.doc.510-East_185th Street.Translated_FactSheet-1.pdf Project ID: 16CVCP055X File Name: 2016-09-08.Translated_CPS URL: http://www.nyc.gov/html/oer/downloads/pdf/repository/NYCBCP_Bronx/16CVCP055X/2016-09-08.16CVCP055X.doc.510-East_185th Street.Translated Community Protection Statement.pdf Project ID: 16CVCP055X File Name: 2016-09-12.Stipulation_List URL: http://www.nyc.gov/html/oer/downloads/pdf/repository/NYCBCP_Bronx/16CVCP055X/2016-09-12.16CVCP055X.doc.510-East_185th_Street.Stipulation_List.pdf Project ID: 16CVCP055X File Name: 2016-09-13.Decision_Document URL: http://www.nyc.gov/html/oer/downloads/pdf/repository/NYCBCP_Bronx/16CVCP055X/2016-09-13.16CVCP055X.doc.Decision_Document.pdf		
---	--	--	--

MAP FINDINGS

Map ID
 Direction
 Distance
 Elevation

Site

Database(s)

EDR ID Number
 EPA ID Number

BH489
SE
1/4-1/2
0.409 mi.
2162 ft.

BUILDINGS
2411 LORLILLARD PLACE
BRONX, NY

NY LTANKS **S105054688**
N/A

Site 1 of 2 in cluster BH

Relative:
Lower
Actual:
86 ft.

LTANKS:

Facility ID:	0100769
Site ID:	138051
Closed Date:	2001-05-07
Spill Number:	0100769
Spill Date:	2001-04-20
Spill Cause:	Tank Overfill
Spill Source:	Tank Truck
Spill Class:	B1
Cleanup Ceased:	Not reported
SWIS:	0301
Investigator:	SIGONA
Referred To:	Not reported
Reported to Dept:	2001-04-20
CID:	323
Water Affected:	Not reported
Spill Notifier:	Local Agency
Last Inspection:	Not reported
Recommended Penalty:	False
Meets Standard:	True
UST Involvement:	False
Remediation Phase:	0
Date Entered In Computer:	2001-04-20
Spill Record Last Update:	2001-05-07
Spiller Name:	Not reported
Spiller Company:	PETRO ASTORIA
Spiller Address:	Not reported
Spiller County:	001
Spiller Contact:	DISPATCHER 214
Spiller Phone:	(718) 829-5700
Spiller Extention:	Not reported
DEC Region:	2
DER Facility ID:	118052
DEC Memo:	""
Remarks:	"Spill onto the street and roadway"

All Materials:

Site ID:	138051
Operable Unit ID:	839620
Operable Unit:	01
Material ID:	536479
Material Code:	0001A
Material Name:	#2 fuel oil
Case No.:	Not reported
Material FA:	Petroleum
Quantity:	40.00
Units:	G
Recovered:	.00
Oxygenate:	Not reported

MAP FINDINGS

Map ID
 Direction
 Distance
 Elevation

Site

Database(s)

EDR ID Number
 EPA ID Number

BH490
SE
1/4-1/2
0.410 mi.
2163 ft.

SPILL NUMBER 0100779
2413 LORILLARD PL
BRONX, NY
Site 2 of 2 in cluster BH

NY LTANKS **S105054692**
N/A

Relative:
Lower
Actual:
86 ft.

LTANKS:
 Facility ID: 0100779
 Site ID: 290369
 Closed Date: 2001-05-07
 Spill Number: 0100779
 Spill Date: 2001-04-20
 Spill Cause: Tank Overfill
 Spill Source: Private Dwelling
 Spill Class: B1
 Cleanup Ceased: Not reported
 SWIS: 0301
 Investigator: SIGONA
 Referred To: Not reported
 Reported to Dept: 2001-04-20
 CID: 396
 Water Affected: Not reported
 Spill Notifier: Responsible Party
 Last Inspection: Not reported
 Recommended Penalty: False
 Meets Standard: True
 UST Involvement: False
 Remediation Phase: 0
 Date Entered In Computer: 2001-04-20
 Spill Record Last Update: 2001-05-07
 Spiller Name: CALLER
 Spiller Company: PETRO
 Spiller Address: 5560 58THST
 Spiller County: 001
 Spiller Contact: CARMELLA DETURRIS
 Spiller Phone: (718) 628-3351
 Spiller Extention: Not reported
 DEC Region: 2
 DER Facility ID: 235129
 DEC Memo: ""
 Remarks: "spill cleaned up."

All Materials:
 Site ID: 290369
 Operable Unit ID: 839632
 Operable Unit: 01
 Material ID: 536490
 Material Code: 0001A
 Material Name: #2 fuel oil
 Case No.: Not reported
 Material FA: Petroleum
 Quantity: 5.00
 Units: G
 Recovered: 5.00
 Oxygenate: Not reported

MAP FINDINGS

Map ID
 Direction
 Distance
 Elevation

Site

Database(s)

EDR ID Number
 EPA ID Number

491
 NE
 1/4-1/2
 0.420 mi.
 2220 ft.

SPILL NUMBER 0203161
314 EAST 196TH ST
BRONX, NY

NY LTANKS S105996162
N/A

Relative:
Higher
Actual:
117 ft.

LTANKS:

Facility ID: 0203161
 Site ID: 273506
 Closed Date: 2003-12-12
 Spill Number: 0203161
 Spill Date: 2002-06-25
 Spill Cause: Tank Overfill
 Spill Source: Commercial Vehicle
 Spill Class: C4
 Cleanup Ceased: Not reported
 SWIS: 0301
 Investigator: MXTIPPLE
 Referred To: Not reported
 Reported to Dept: 2002-06-25
 CID: 205
 Water Affected: Not reported
 Spill Notifier: Responsible Party
 Last Inspection: Not reported
 Recommended Penalty: False
 Meets Standard: False
 UST Involvement: False
 Remediation Phase: 0
 Date Entered In Computer: 2002-06-25
 Spill Record Last Update: 2003-12-15
 Spiller Name: SAME
 Spiller Company: CHIEF ENERGY
 Spiller Address: 918 MACDONALD AVE
 Spiller County: 001
 Spiller Contact: CALLER
 Spiller Phone: Not reported
 Spiller Extention: Not reported
 DEC Region: 2
 DER Facility ID: 222511
 DEC Memo: "Prior to Sept, 2004 data translation this spill Lead_DEC Field was TIPPLE 6/27 overfill came out vent into the alley, Chief energy did cleanup, no drains impacted. Manifests and cleanup details to be forwarded to this office. 12/12/03 MT CLEANUP COMPLETED NFA"

Remarks: "cleanup in progress."

All Materials:

Site ID: 273506
 Operable Unit ID: 856109
 Operable Unit: 01
 Material ID: 520989
 Material Code: 0001A
 Material Name: #2 fuel oil
 Case No.: Not reported
 Material FA: Petroleum
 Quantity: 30.00
 Units: G
 Recovered: .00
 Oxygenate: Not reported

MAP FINDINGS

Map ID
 Direction
 Distance
 Elevation

Site

Database(s)

EDR ID Number
 EPA ID Number

492
 NNW
 1/4-1/2
 0.421 mi.
 2221 ft.

SPILL NUMBER 0012228
2641 JEROME AV
BRONX, NY

NY LTANKS S104950604
N/A

Relative:
Higher
Actual:
128 ft.

LTANKS:
 Facility ID: 0012228
 Site ID: 237652
 Closed Date: 2003-12-10
 Spill Number: 0012228
 Spill Date: 2001-02-14
 Spill Cause: Tank Overfill
 Spill Source: Private Dwelling
 Spill Class: C3
 Cleanup Ceased: Not reported
 SWIS: 0301
 Investigator: TJDEMEO
 Referred To: Not reported
 Reported to Dept: 2001-02-14
 CID: 201
 Water Affected: Not reported
 Spill Notifier: Fire Department
 Last Inspection: Not reported
 Recommended Penalty: False
 Meets Standard: False
 UST Involvement: False
 Remediation Phase: 0
 Date Entered In Computer: 2001-02-14
 Spill Record Last Update: 2003-12-10
 Spiller Name: Not reported
 Spiller Company: NEED OIL CO
 Spiller Address: 1060 WASHINGTON AVE
 Spiller County: 001
 Spiller Contact: CALLER
 Spiller Phone: Not reported
 Spiller Extention: Not reported
 DEC Region: 2
 DER Facility ID: 195744
 DEC Memo: "Prior to Sept, 2004 data translation this spill Lead_DEC Field was DEMEO 12/10/03 TJD Initial spill response by FDNY. Oil company returned and removed impacted absorbents. All product spilled to concrete. No disposal manifests submitted. Spill administratively closed."

Remarks: "TANK OVERFIL. FD ON SCENE USING SPEEDY DRY."

All Materials:
 Site ID: 237652
 Operable Unit ID: 833755
 Operable Unit: 01
 Material ID: 542507
 Material Code: 0001A
 Material Name: #2 fuel oil
 Case No.: Not reported
 Material FA: Petroleum
 Quantity: 110.00
 Units: G
 Recovered: .00
 Oxygenate: Not reported

MAP FINDINGS

Map ID
 Direction
 Distance
 Elevation

Site

Database(s)

EDR ID Number
 EPA ID Number

BI493
WSW
1/4-1/2
0.427 mi.
2253 ft.

2315 WALTON AVE.
2315 WALTON AVE.
BRONX, NY
Site 1 of 2 in cluster BI

NY LTANKS **S102671966**
N/A

Relative:
Higher
Actual:
116 ft.

LTANKS:

Facility ID: 9208475
 Site ID: 139565
 Closed Date: 1992-10-23
 Spill Number: 9208475
 Spill Date: 1992-10-22
 Spill Cause: Tank Overfill
 Spill Source: Tank Truck
 Spill Class: C4
 Cleanup Ceased: 1992-10-23
 SWIS: 0301
 Investigator: KSTANG
 Referred To: Not reported
 Reported to Dept: 1992-10-22
 CID: Not reported
 Water Affected: Not reported
 Spill Notifier: Other
 Last Inspection: Not reported
 Recommended Penalty: False
 Meets Standard: True
 UST Involvement: False
 Remediation Phase: 0
 Date Entered In Computer: 1992-10-23
 Spill Record Last Update: 1992-10-23
 Spiller Name: Not reported
 Spiller Company: Not reported
 Spiller Address: Not reported
 Spiller County: 001
 Spiller Contact: Not reported
 Spiller Phone: Not reported
 Spiller Extention: Not reported
 DEC Region: 2
 DER Facility ID: 119236
 DEC Memo: "Prior to Sept, 2004 data translation this spill Lead_DEC Field was TANG "

Remarks: "DEFECTIVE GAGE-CAME OUT VENT AND CONTAINED ON CONCRETE- MYSTIC PERSONNEL COMPLETED CLEANUP."

All Materials:

Site ID: 139565
 Operable Unit ID: 972008
 Operable Unit: 01
 Material ID: 405569
 Material Code: 0002A
 Material Name: #4 fuel oil
 Case No.: Not reported
 Material FA: Petroleum
 Quantity: 15.00
 Units: G
 Recovered: .00
 Oxygenate: Not reported

MAP FINDINGS

Map ID
 Direction
 Distance
 Elevation

Site

Database(s)

EDR ID Number
 EPA ID Number

BI494 **NORTH STREET**
WSW **2318 JEROME AVENUE**
1/4-1/2 **BRONX, NY 10468**
0.430 mi.
2272 ft. **Site 2 of 2 in cluster BI**

NY LTANKS **U000396480**
NY UST **N/A**
NY Spills

Relative:
Higher
Actual:
104 ft.

LTANKS:
 Facility ID: 8710420
 Site ID: 96982
 Closed Date: 2003-02-10
 Spill Number: 8710420
 Spill Date: 1988-03-06
 Spill Cause: Tank Overfill
 Spill Source: Tank Truck
 Spill Class: A3
 Cleanup Ceased: Not reported
 SWIS: 0301
 Investigator: SULLIVAN
 Referred To: Not reported
 Reported to Dept: 1988-03-14
 CID: Not reported
 Water Affected: Not reported
 Spill Notifier: Fire Department
 Last Inspection: Not reported
 Recommended Penalty: False
 Meets Standard: False
 UST Involvement: False
 Remediation Phase: 0
 Date Entered In Computer: 1988-03-31
 Spill Record Last Update: 2005-07-26
 Spiller Name: Not reported
 Spiller Company: Not reported
 Spiller Address: Not reported
 Spiller County: 001
 Spiller Contact: Not reported
 Spiller Phone: Not reported
 Spiller Extention: Not reported
 DEC Region: 2
 DER Facility ID: 296425
 DEC Memo: ""
 Remarks: "VACUUMING OUT OBSERVATION WELLS."

All Materials:
 Site ID: 96982
 Operable Unit ID: 916284
 Operable Unit: 01
 Material ID: 462192
 Material Code: 0009
 Material Name: gasoline
 Case No.: Not reported
 Material FA: Petroleum
 Quantity: -1.00
 Units: L
 Recovered: .00
 Oxygenate: Not reported

UST:
 Id/Status: 2-191779 / Unregulated/Closed

Map ID
Direction
Distance
Elevation

MAP FINDINGS

Site

Database(s)

EDR ID Number
EPA ID Number

NORTH STREET (Continued)

U000396480

Program Type: PBS
Region: STATE
DEC Region: 2
Expiration Date: N/A
UTM X: 592427.91125
UTM Y: 4523681.01813
Site Type: Retail Gasoline Sales

Affiliation Records:

Site Id: 5996
Affiliation Type: Facility Owner
Company Name: GASETERIA OIL CORP.
Contact Type: Not reported
Contact Name: Not reported
Address1: 364 MASPETH AVE.
Address2: Not reported
City: BROOKLYN
State: NY
Zip Code: 11211
Country Code: 001
Phone: (718) 782-4200
EMail: Not reported
Fax Number: Not reported
Modified By: NRLOMBAR
Date Last Modified: 2013-08-06

Site Id: 5996
Affiliation Type: Mail Contact
Company Name: GASETERIA OIL CORP.
Contact Type: VICE PRESIDENT
Contact Name: ROBERTO PORCELLI
Address1: 364 MASPETH AVE.
Address2: Not reported
City: BROOKLYN
State: NY
Zip Code: 11211
Country Code: 001
Phone: (718) 782-4200
EMail: ROBERTOPORCELLI@GASETERIA.COM
Fax Number: Not reported
Modified By: dxliving
Date Last Modified: 2009-10-06

Site Id: 5996
Affiliation Type: Facility Operator
Company Name: NORTH STREET
Contact Type: Not reported
Contact Name: GASETERIA OIL CORP
Address1: Not reported
Address2: Not reported
City: Not reported
State: NN
Zip Code: Not reported
Country Code: 001
Phone: (212) 933-2329
EMail: Not reported
Fax Number: Not reported
Modified By: TRANSLAT

Map ID
Direction
Distance
Elevation

MAP FINDINGS

Site

Database(s)

EDR ID Number
EPA ID Number

NORTH STREET (Continued)

U000396480

Date Last Modified: 2004-03-04

Site Id: 5996
Affiliation Type: Emergency Contact
Company Name: GASETERIA OIL CORP.
Contact Type: Not reported
Contact Name: ROBERTO PORCELLI
Address1: Not reported
Address2: Not reported
City: Not reported
State: NN
Zip Code: Not reported
Country Code: 001
Phone: (718) 782-4200
EMail: Not reported
Fax Number: Not reported
Modified By: CGFREEDM
Date Last Modified: 2007-05-21

Tank Info:

Tank Number: 001
Tank ID: 7709
Tank Status: Closed - Removed
Material Name: Closed - Removed
Capacity Gallons: 550
Install Date: 12/01/1955
Date Tank Closed: 12/01/1999
Registered: True
Tank Location: Underground
Tank Type: Steel/carbon steel
Material Code: 0008
Common Name of Substance: Diesel

Tightness Test Method: 03
Date Test: 08/01/1993
Next Test Date: Not reported
Pipe Model: Not reported
Modified By: TRANSLAT
Last Modified: 04/14/2017

Equipment Records:

C02 - Pipe Location - Underground/On-ground
J02 - Dispenser - Suction Dispenser
A00 - Tank Internal Protection - None
B01 - Tank External Protection - Painted/Asphalt Coating
D02 - Pipe Type - Galvanized Steel
F00 - Pipe External Protection - None
G03 - Tank Secondary Containment - Vault (w/o access)
H00 - Tank Leak Detection - None
I00 - Overfill - None

Tank Number: 002
Tank ID: 7710
Tank Status: Closed - Removed
Material Name: Closed - Removed

Map ID
Direction
Distance
Elevation

MAP FINDINGS

Site

Database(s)

EDR ID Number
EPA ID Number

NORTH STREET (Continued)

U000396480

Capacity Gallons: 550
Install Date: 12/01/1955
Date Tank Closed: 12/01/1999
Registered: True
Tank Location: Underground
Tank Type: Steel/carbon steel
Material Code: 0008
Common Name of Substance: Diesel

Tightness Test Method: 03
Date Test: 08/01/1993
Next Test Date: Not reported
Pipe Model: Not reported
Modified By: TRANSLAT
Last Modified: 04/14/2017

Equipment Records:

D02 - Pipe Type - Galvanized Steel
F00 - Pipe External Protection - None
A00 - Tank Internal Protection - None
B01 - Tank External Protection - Painted/Asphalt Coating
G03 - Tank Secondary Containment - Vault (w/o access)
H00 - Tank Leak Detection - None
I00 - Overfill - None
C02 - Pipe Location - Underground/On-ground
J02 - Dispenser - Suction Dispenser

Tank Number: 003
Tank ID: 7711
Tank Status: Closed - Removed
Material Name: Closed - Removed
Capacity Gallons: 4000
Install Date: 12/01/1955
Date Tank Closed: 12/01/1999
Registered: True
Tank Location: Underground
Tank Type: Steel/carbon steel
Material Code: 0009
Common Name of Substance: Gasoline

Tightness Test Method: 03
Date Test: 08/01/1993
Next Test Date: Not reported
Pipe Model: Not reported
Modified By: TRANSLAT
Last Modified: 04/14/2017

Equipment Records:

H00 - Tank Leak Detection - None
I00 - Overfill - None
F00 - Pipe External Protection - None
D02 - Pipe Type - Galvanized Steel
A00 - Tank Internal Protection - None
B01 - Tank External Protection - Painted/Asphalt Coating
G00 - Tank Secondary Containment - None
J02 - Dispenser - Suction Dispenser
C02 - Pipe Location - Underground/On-ground

Map ID
Direction
Distance
Elevation

MAP FINDINGS

Site

Database(s)

EDR ID Number
EPA ID Number

NORTH STREET (Continued)

U000396480

Tank Number: 004
Tank ID: 7712
Tank Status: Closed - Removed
Material Name: Closed - Removed
Capacity Gallons: 550
Install Date: 12/01/1955
Date Tank Closed: 12/01/1999
Registered: True
Tank Location: Underground
Tank Type: Steel/carbon steel
Material Code: 0009
Common Name of Substance: Gasoline

Tightness Test Method: 03
Date Test: 08/01/1993
Next Test Date: Not reported
Pipe Model: Not reported
Modified By: TRANSLAT
Last Modified: 04/14/2017

Equipment Records:

G03 - Tank Secondary Containment - Vault (w/o access)
H00 - Tank Leak Detection - None
I00 - Overfill - None
C02 - Pipe Location - Underground/On-ground
J02 - Dispenser - Suction Dispenser
A00 - Tank Internal Protection - None
B01 - Tank External Protection - Painted/Asphalt Coating
D02 - Pipe Type - Galvanized Steel
F00 - Pipe External Protection - None

Tank Number: 005
Tank ID: 7713
Tank Status: Closed - Removed
Material Name: Closed - Removed
Capacity Gallons: 550
Install Date: 12/01/1955
Date Tank Closed: 12/01/1999
Registered: True
Tank Location: Underground
Tank Type: Steel/carbon steel
Material Code: 0009
Common Name of Substance: Gasoline

Tightness Test Method: 03
Date Test: 08/01/1993
Next Test Date: Not reported
Pipe Model: Not reported
Modified By: TRANSLAT
Last Modified: 04/14/2017

Equipment Records:

J02 - Dispenser - Suction Dispenser
C02 - Pipe Location - Underground/On-ground
A00 - Tank Internal Protection - None
B01 - Tank External Protection - Painted/Asphalt Coating
G03 - Tank Secondary Containment - Vault (w/o access)

Map ID
Direction
Distance
Elevation

MAP FINDINGS

Site

Database(s)

EDR ID Number
EPA ID Number

NORTH STREET (Continued)

U000396480

H00 - Tank Leak Detection - None
I00 - Overfill - None
D02 - Pipe Type - Galvanized Steel
F00 - Pipe External Protection - None

Tank Number: 006
Tank ID: 7714
Tank Status: Closed - Removed
Material Name: Closed - Removed
Capacity Gallons: 550
Install Date: 12/01/1955
Date Tank Closed: 12/01/1999
Registered: True
Tank Location: Underground
Tank Type: Steel/carbon steel
Material Code: 0009
Common Name of Substance: Gasoline

Tightness Test Method: 03
Date Test: 08/01/1993
Next Test Date: Not reported
Pipe Model: Not reported
Modified By: TRANSLAT
Last Modified: 04/14/2017

Equipment Records:

D02 - Pipe Type - Galvanized Steel
F00 - Pipe External Protection - None
C02 - Pipe Location - Underground/On-ground
G03 - Tank Secondary Containment - Vault (w/o access)
H00 - Tank Leak Detection - None
I00 - Overfill - None
J02 - Dispenser - Suction Dispenser
A00 - Tank Internal Protection - None
B01 - Tank External Protection - Painted/Asphalt Coating

Tank Number: 007
Tank ID: 7715
Tank Status: Closed - Removed
Material Name: Closed - Removed
Capacity Gallons: 550
Install Date: 12/01/1955
Date Tank Closed: 12/01/1999
Registered: True
Tank Location: Underground
Tank Type: Steel/carbon steel
Material Code: 0009
Common Name of Substance: Gasoline

Tightness Test Method: 03
Date Test: 08/01/1993
Next Test Date: Not reported
Pipe Model: Not reported
Modified By: TRANSLAT
Last Modified: 04/14/2017

Map ID
Direction
Distance
Elevation

MAP FINDINGS

Site

Database(s)

EDR ID Number
EPA ID Number

NORTH STREET (Continued)

U000396480

Equipment Records:

A00 - Tank Internal Protection - None
B01 - Tank External Protection - Painted/Asphalt Coating
G03 - Tank Secondary Containment - Vault (w/o access)
H00 - Tank Leak Detection - None
I00 - Overfill - None
C02 - Pipe Location - Underground/On-ground
J02 - Dispenser - Suction Dispenser
D02 - Pipe Type - Galvanized Steel
F00 - Pipe External Protection - None

Tank Number: 008
Tank ID: 7716
Tank Status: Closed - Removed
Material Name: Closed - Removed
Capacity Gallons: 550
Install Date: 12/01/1955
Date Tank Closed: 12/01/1999
Registered: True
Tank Location: Underground
Tank Type: Steel/carbon steel
Material Code: 0009
Common Name of Substance: Gasoline

Tightness Test Method: 03
Date Test: 08/01/1993
Next Test Date: Not reported
Pipe Model: Not reported
Modified By: TRANSLAT
Last Modified: 04/14/2017

Equipment Records:

G03 - Tank Secondary Containment - Vault (w/o access)
H00 - Tank Leak Detection - None
I00 - Overfill - None
D02 - Pipe Type - Galvanized Steel
F00 - Pipe External Protection - None
A00 - Tank Internal Protection - None
B01 - Tank External Protection - Painted/Asphalt Coating
C02 - Pipe Location - Underground/On-ground
J02 - Dispenser - Suction Dispenser

Tank Number: 009
Tank ID: 7717
Tank Status: Closed - Removed
Material Name: Closed - Removed
Capacity Gallons: 550
Install Date: 12/01/1955
Date Tank Closed: 12/01/1999
Registered: True
Tank Location: Underground
Tank Type: Steel/carbon steel
Material Code: 0009
Common Name of Substance: Gasoline

Map ID
Direction
Distance
Elevation

MAP FINDINGS

Site

Database(s)

EDR ID Number
EPA ID Number

NORTH STREET (Continued)

U000396480

Tightness Test Method: 03
Date Test: 08/01/1993
Next Test Date: Not reported
Pipe Model: Not reported
Modified By: TRANSLAT
Last Modified: 04/14/2017

Equipment Records:

A00 - Tank Internal Protection - None
B01 - Tank External Protection - Painted/Asphalt Coating
G03 - Tank Secondary Containment - Vault (w/o access)
H00 - Tank Leak Detection - None
I00 - Overfill - None
D02 - Pipe Type - Galvanized Steel
F00 - Pipe External Protection - None
C02 - Pipe Location - Underground/On-ground
J02 - Dispenser - Suction Dispenser

Tank Number: 010
Tank ID: 7718
Tank Status: Closed - Removed
Material Name: Closed - Removed
Capacity Gallons: 550
Install Date: 12/01/1955
Date Tank Closed: 12/01/1999
Registered: True
Tank Location: Underground
Tank Type: Steel/carbon steel
Material Code: 0009
Common Name of Substance: Gasoline

Tightness Test Method: 03
Date Test: 08/01/1993
Next Test Date: Not reported
Pipe Model: Not reported
Modified By: TRANSLAT
Last Modified: 04/14/2017

Equipment Records:

D02 - Pipe Type - Galvanized Steel
F00 - Pipe External Protection - None
A00 - Tank Internal Protection - None
B01 - Tank External Protection - Painted/Asphalt Coating
G03 - Tank Secondary Containment - Vault (w/o access)
H00 - Tank Leak Detection - None
I00 - Overfill - None
C02 - Pipe Location - Underground/On-ground
J02 - Dispenser - Suction Dispenser

Tank Number: 011
Tank ID: 7719
Tank Status: Closed - Removed
Material Name: Closed - Removed
Capacity Gallons: 550
Install Date: 12/01/1955
Date Tank Closed: 12/01/1999

Map ID
Direction
Distance
Elevation

MAP FINDINGS

Site

Database(s)

EDR ID Number
EPA ID Number

NORTH STREET (Continued)

U000396480

Registered: True
Tank Location: Underground
Tank Type: Steel/carbon steel
Material Code: 0009
Common Name of Substance: Gasoline

Tightness Test Method: 03
Date Test: 08/01/1993
Next Test Date: Not reported
Pipe Model: Not reported
Modified By: TRANSLAT
Last Modified: 04/14/2017

Equipment Records:

D02 - Pipe Type - Galvanized Steel
F00 - Pipe External Protection - None
G03 - Tank Secondary Containment - Vault (w/o access)
H00 - Tank Leak Detection - None
I00 - Overfill - None
A00 - Tank Internal Protection - None
B01 - Tank External Protection - Painted/Asphalt Coating
C02 - Pipe Location - Underground/On-ground
J02 - Dispenser - Suction Dispenser

Tank Number: 012
Tank ID: 53031
Tank Status: Closed - Removed
Material Name: Closed - Removed
Capacity Gallons: 550
Install Date: Not reported
Date Tank Closed: 12/01/1999
Registered: True
Tank Location: Underground
Tank Type: Steel/carbon steel
Material Code: 0022
Common Name of Substance: Waste Oil/Used Oil

Tightness Test Method: NN
Date Test: Not reported
Next Test Date: Not reported
Pipe Model: Not reported
Modified By: TRANSLAT
Last Modified: 04/14/2017

Equipment Records:

A00 - Tank Internal Protection - None
B01 - Tank External Protection - Painted/Asphalt Coating
D02 - Pipe Type - Galvanized Steel
F00 - Pipe External Protection - None
J00 - Dispenser - None
H00 - Tank Leak Detection - None
I00 - Overfill - None
C02 - Pipe Location - Underground/On-ground
G00 - Tank Secondary Containment - None

SPILLS:

Facility ID: 8201287

Map ID
Direction
Distance
Elevation

MAP FINDINGS

Site

Database(s)

EDR ID Number
EPA ID Number

NORTH STREET (Continued)

U000396480

Facility Type: ER
Spill Number: 8201287
DER Facility ID: 296425
Site ID: 207812
DEC Region: 2
Closed Date: 1986-04-01
Spill Cause: Unknown
Spill Class: Not reported
SWIS: 0301
Spill Date: 1982-10-13
Investigator: TOMASELLO
Referred To: Not reported
Reported to Dept: Not reported
CID: Not reported
Water Affected: Not reported
Spill Source: Gasoline Station or other PBS Facility
Spill Notifier: Other
Cleanup Ceased: 1986-04-01
Cleanup Meets Std: True
Last Inspection: Not reported
Recommended Penalty: False
UST Trust: False
Remediation Phase: 0
Date Entered In Computer: 1986-06-10
Spill Record Last Update: 2005-07-26
Spiller Name: Not reported
Spiller Company: GULF
Spiller Address: Not reported
Spiller Company: 999
Contact Name: Not reported
DEC Memo: ""
Remarks: ""

All Materials:
Site ID: 207812
Operable Unit ID: 893837
Operable Unit: 01
Material ID: 484393
Material Code: 0009
Material Name: gasoline
Case No.: Not reported
Material FA: Petroleum
Quantity: .00
Units: L
Recovered: .00
Oxygenate: Not reported

495
West
1/4-1/2
0.438 mi.
2310 ft.

TTF
2426 GRAND AVE
BRONX, NY

NY LTANKS S117364474
N/A

Relative:
Higher
Actual:
117 ft.

LTANKS:
Facility ID: 1406067
Site ID: 499524
Closed Date: Not reported

Map ID
Direction
Distance
Elevation

MAP FINDINGS

Site

Database(s)

EDR ID Number
EPA ID Number

TTF (Continued)

S117364474

Spill Number: 1406067
Spill Date: 2014-09-05
Spill Cause: Tank Test Failure
Spill Source: Private Dwelling
Spill Class: Not reported
Cleanup Ceased: Not reported
SWIS: 0301
Investigator: TJDEMEO
Referred To: Not reported
Reported to Dept: 2014-09-05
CID: Not reported
Water Affected: Not reported
Spill Notifier: Other
Last Inspection: Not reported
Recommended Penalty: False
Meets Standard: False
UST Involvement: False
Remediation Phase: 1
Date Entered In Computer: 2014-09-05
Spill Record Last Update: 2015-07-13
Spiller Name: BRIAN DOECHMAN
Spiller Company: UNKNOWN
Spiller Address: 2426 GRAND AVE
Spiller County: 999
Spiller Contact: PHILL FAZIN
Spiller Phone: (516) 375-5890
Spiller Extention: Not reported
DEC Region: 2
DER Facility ID: 454534
DEC Memo: "7/13/15 TJD File review. Spill reassigned from AH Primary (Ahmed) to AH Secondary (DeMeo)."
Remarks: "5,000 gallon tank failed tank test, tank will be checked and retested"

All Materials:

Site ID: 499524
Operable Unit ID: 1248939
Operable Unit: 01
Material ID: 2250463
Material Code: 0003A
Material Name: #6 fuel oil
Case No.: Not reported
Material FA: Petroleum
Quantity: Not reported
Units: Not reported
Recovered: Not reported
Oxygenate: Not reported

MAP FINDINGS

Map ID
Direction
Distance
Elevation

Site

Database(s)

EDR ID Number
EPA ID Number

496
WSW
1/4-1/2
0.440 mi.
2321 ft.

APARTMENMT BLDG TTF
2265 MORRIS AVE
BRONX, NY

NY LTANKS **S107781533**
N/A

Relative:
Higher
Actual:
123 ft.

LTANKS:
 Facility ID: 1202560
 Site ID: 465332
 Closed Date: Not reported
 Spill Number: 1202560
 Spill Date: 2012-06-14
 Spill Cause: Tank Test Failure
 Spill Source: Private Dwelling
 Spill Class: C4
 Cleanup Ceased: Not reported
 SWIS: 0301
 Investigator: MSHOQUE
 Referred To: Not reported
 Reported to Dept: 2012-06-14
 CID: Not reported
 Water Affected: Not reported
 Spill Notifier: Tank Tester
 Last Inspection: Not reported
 Recommended Penalty: False
 Meets Standard: False
 UST Involvement: False
 Remediation Phase: 1
 Date Entered In Computer: 2012-06-14
 Spill Record Last Update: 2018-08-01
 Spiller Name: TOWNHOUSE MANAGEMENT
 Spiller Company: APARTMENT BLDG
 Spiller Address: 2265 MORRIS AVE
 Spiller County: 999
 Spiller Contact: TOWNHOUSE MANAGEMENT
 Spiller Phone: (646) 592-3491
 Spiller Extention: Not reported
 DEC Region: 2
 DER Facility ID: 419699
 DEC Memo: "TTF Letter (see eDocs) sent to Property Manager: Property Manager Townhouse Management 70 East 55th St Heron Tower New York, NY 1022 212-755-6556 07/16/13 - Spill Case is transferred from Moses Ajoku (PBS Unit) to Brevdo (Section B) as per DER Region 2 decision - Tank Test Failure Spill Case. VB 10-23-2015 - V. Brevdo Returned call to Danielle of GCP Group (516-487-5900). Danielle is a mortgage broker for the building owner who bought the building in 2013. I explained Danielle what type of documents and/or information needs to be submitted to the DEC to accomplish closure of the spill as well as the process - that we need to understand whether release of product have occurred or not, and all relevant information about tank repair, retesting, etc. Danielle will be speaking with the owner of the building suggesting that he communicates with oil delivery and tank testing company to obtain needed information. VB 08-03-2018 As per Remediation Section B Chief Vadim Brevdo, this spill case is reassigned from Vadim Brevdo to MD. S. Hoque as project manager effective on August 3, 2018. -MDH"

Remarks: "Tank test failed. Repair & retest being scheduled."
 All Materials:
 Site ID: 465332

Map ID
Direction
Distance
Elevation

MAP FINDINGS

Site

Database(s)

EDR ID Number
EPA ID Number

APARTMENMT BLDG TTF (Continued)

S107781533

Operable Unit ID: 1215355
Operable Unit: 01
Material ID: 2213480
Material Code: 0001A
Material Name: #2 fuel oil
Case No.: Not reported
Material FA: Petroleum
Quantity: Not reported
Units: Not reported
Recovered: Not reported
Oxygenate: Not reported

**BG497
WNW
1/4-1/2
0.441 mi.
2326 ft.**

**BELOW ADDRESS
2487 GRAND AV
BRONX, NY**

**NY LTANKS
NY Spills**

**S105056191
N/A**

Site 2 of 2 in cluster BG

**Relative:
Higher
Actual:
129 ft.**

LTANKS:
Facility ID: 0312115
Site ID: 281632
Closed Date: 2004-02-02
Spill Number: 0312115
Spill Date: 2004-01-30
Spill Cause: Tank Overfill
Spill Source: Institutional, Educational, Gov., Other
Spill Class: C4
Cleanup Ceased: Not reported
SWIS: 0301
Investigator: SMSANGES
Referred To: Not reported
Reported to Dept: 2004-01-30
CID: 444
Water Affected: Not reported
Spill Notifier: Responsible Party
Last Inspection: Not reported
Recommended Penalty: False
Meets Standard: False
UST Involvement: False
Remediation Phase: 0
Date Entered In Computer: 2004-01-30
Spill Record Last Update: 2004-02-02
Spiller Name: FRANK RIZZA
Spiller Company: CRYSTAL TRANSPORTATION
Spiller Address: 2010 WHITE PLAINS RD
Spiller County: 001
Spiller Contact: LUKA REALTY
Spiller Phone: Not reported
Spiller Extention: Not reported
DEC Region: 2
DER Facility ID: 228667
DEC Memo: "Prior to Sept, 2004 data translation this spill Lead_DEC Field was SANGESLAND Sangesland spoke with Frank Rizza of Crystal Transportation. They were delivering for Castle oil. Mr. Rizza said there was a problem with the fill box being stripped. The driver hooked up but after 200 gallons the line pulled out. All spilled to sidewalk. No drains/sewers involved. Sangesland spoke to building

Map ID
Direction
Distance
Elevation

MAP FINDINGS

Site

Database(s)

EDR ID Number
EPA ID Number

BELOW ADDRESS (Continued)

S105056191

manager to alert them to the needed repairwork to the fill box. Spill Closed"
Remarks: "FILL BOX WAS STRIPPED, IT WAS THE BUILDINGS EQUIPMENT FAILURE, BUT OIL CO. SPILLED IT: CLEAN UP GOING ON: "

All Materials:

Site ID: 281632
Operable Unit ID: 877360
Operable Unit: 01
Material ID: 497347
Material Code: 0002A
Material Name: #4 fuel oil
Case No.: Not reported
Material FA: Petroleum
Quantity: 7.00
Units: G
Recovered: .00
Oxygenate: Not reported

SPILLS:

Facility ID: 9804312
Facility Type: ER
Spill Number: 9804312
DER Facility ID: 257887
Site ID: 320087
DEC Region: 2
Closed Date: 1998-07-06
Spill Cause: Unknown
Spill Class: D4
SWIS: 0301
Spill Date: 1998-07-06
Investigator: SMMARTIN
Referred To: Not reported
Reported to Dept: 1998-07-06
CID: 323
Water Affected: Not reported
Spill Source: Unknown
Spill Notifier: Federal Government
Cleanup Ceased: Not reported
Cleanup Meets Std: False
Last Inspection: Not reported
Recommended Penalty: False
UST Trust: False
Remediation Phase: 0
Date Entered In Computer: 1998-07-06
Spill Record Last Update: 1998-07-08
Spiller Name: Not reported
Spiller Company: UNKNOWN
Spiller Address: Not reported
Spiller Company: 999
Contact Name: YOLANDA ANDUJAR
DEC Memo: "Prior to Sept, 2004 data translation this spill Lead_DEC Field was MARTINKAT FAX TO DEP-AIR"
Remarks: "THICK BLK SMOKE COMING FROM THE BUILDING. ON GOING FOR 2 WEEKS."

All Materials:

Site ID: 320087

Map ID
Direction
Distance
Elevation

MAP FINDINGS

Site

Database(s)

EDR ID Number
EPA ID Number

BELOW ADDRESS (Continued)

S105056191

Operable Unit ID: 1065189
Operable Unit: 01
Material ID: 319038
Material Code: 0063A
Material Name: unknown hazardous material
Case No.: Not reported
Material FA: Hazardous Material
Quantity: .00
Units: G
Recovered: .00
Oxygenate: Not reported

498
NW
1/4-1/2
0.442 mi.
2333 ft.

2521
GRAND AVE
BRONX, NY

NY LTANKS S105996775
N/A

Relative:
Higher
Actual:
129 ft.

LTANKS:

Facility ID: 0206278
Site ID: 109893
Closed Date: 2002-12-27
Spill Number: 0206278
Spill Date: 2002-09-17
Spill Cause: Tank Overfill
Spill Source: Commercial Vehicle
Spill Class: C3
Cleanup Ceased: Not reported
SWIS: 0301
Investigator: TJDEMEO
Referred To: Not reported
Reported to Dept: 2002-09-17
CID: 196
Water Affected: Not reported
Spill Notifier: Responsible Party
Last Inspection: Not reported
Recommended Penalty: False
Meets Standard: False
UST Involvement: False
Remediation Phase: 0
Date Entered In Computer: 2002-09-17
Spill Record Last Update: 2002-12-27
Spiller Name: ROSE GUIDO
Spiller Company: PETRO OIL
Spiller Address: 5560 58TH ST
Spiller County: 001
Spiller Contact: ROSE GUIDO
Spiller Phone: (718) 628-3349
Spiller Extention: Not reported
DEC Region: 2
DER Facility ID: 96354
DEC Memo: "Prior to Sept, 2004 data translation this spill Lead_DEC Field was DEMEO 9/17/02 TJD Overfill caused spill. Petro satates toatal of 3 gallons spilled from vent pipe. All impacts are outside residence. Left message for property owner to call back. Property owner: Hop & Hung Lam (718)562 3679 9/20/02 TJD Site inspected by Demeo. 10 x 15 foot area in front yard was impacted by spill. Contaminated soils

Map ID
 Direction
 Distance
 Elevation

MAP FINDINGS

Site

Database(s)

EDR ID Number
 EPA ID Number

2521 (Continued)

S105996775

were removed by Milro. Demeo spoke with Paul Basso 9/18 and required endpoint samples as spill volume is estimated at approximately 20 gallons. At time of inspection soils had been removed and area was backfilled and reseeded. Awaiting analytical results. 12/27/02 TJD Closure report from Milro reviewed. Endpoint samples below TAGM. Spill closed."

Remarks: "appears to be an overfill from the vent pipe. cleanup in progress by petro."

All Materials:
 Site ID: 109893
 Operable Unit ID: 857761
 Operable Unit: 01
 Material ID: 516893
 Material Code: 0001A
 Material Name: #2 fuel oil
 Case No.: Not reported
 Material FA: Petroleum
 Quantity: 3.00
 Units: G
 Recovered: .00
 Oxygenate: Not reported

**499
 SW
 1/4-1/2
 0.442 mi.
 2335 ft.**

**2235 GRAND CONCOURSE
 2235 GRAND CONCOURSE
 BRONX, NY**

**NY LTANKS S101508973
 N/A**

**Relative:
 Higher
 Actual:
 129 ft.**

LTANKS:
 Facility ID: 9413177
 Site ID: 142046
 Closed Date: 1995-01-04
 Spill Number: 9413177
 Spill Date: 1995-01-03
 Spill Cause: Tank Failure
 Spill Source: Private Dwelling
 Spill Class: C4
 Cleanup Ceased: 1995-01-04
 SWIS: 0301
 Investigator: KSTANG
 Referred To: Not reported
 Reported to Dept: 1995-01-03
 CID: Not reported
 Water Affected: Not reported
 Spill Notifier: Other
 Last Inspection: Not reported
 Recommended Penalty: False
 Meets Standard: True
 UST Involvement: False
 Remediation Phase: 0
 Date Entered In Computer: 1995-03-17
 Spill Record Last Update: 2004-09-30
 Spiller Name: Not reported
 Spiller Company: SAME
 Spiller Address: Not reported
 Spiller County: 001

Map ID
Direction
Distance
Elevation

MAP FINDINGS

Site

Database(s)

EDR ID Number
EPA ID Number

2235 GRAND CONCOURSE (Continued)

S101508973

Spiller Contact: Not reported
Spiller Phone: Not reported
Spiller Extention: Not reported
DEC Region: 2
DER Facility ID: 121258
DEC Memo: "Prior to Sept, 2004 data translation this spill Lead_DEC Field was TANG "
Remarks: "LEAK HOLE IN OUTSIDE STORAGE TANK- LEAKING INTO BASEMENT- SERVICEMAN ON SCENE CLEANING UP & WILL REPAIR TANK"

All Materials:
Site ID: 142046
Operable Unit ID: 1006793
Operable Unit: 01
Material ID: 553877
Material Code: 0001A
Material Name: #2 fuel oil
Case No.: Not reported
Material FA: Petroleum
Quantity: -1.00
Units: G
Recovered: .00
Oxygenate: Not reported

BJ500
WNW
1/4-1/2
0.449 mi.
2371 ft.

2455 GRAND AVENUE
2455 GRAND AVENUE
BRONX, NY
Site 1 of 2 in cluster BJ

NY LTANKS S100143531
N/A

Relative:
Higher
Actual:
129 ft.

LTANKS:
Facility ID: 8607577
Site ID: 317403
Closed Date: 1988-09-02
Spill Number: 8607577
Spill Date: 1987-03-12
Spill Cause: Tank Failure
Spill Source: Private Dwelling
Spill Class: Not reported
Cleanup Ceased: 1987-03-12
SWIS: 0301
Investigator: BATTISTA
Referred To: Not reported
Reported to Dept: 1987-03-12
CID: Not reported
Water Affected: Not reported
Spill Notifier: Fire Department
Last Inspection: Not reported
Recommended Penalty: False
Meets Standard: True
UST Involvement: False
Remediation Phase: 0
Date Entered In Computer: 1988-07-13
Spill Record Last Update: 1995-03-10
Spiller Name: Not reported
Spiller Company: 2455 GRAND AVENUE CORP.
Spiller Address: SAME

Map ID
Direction
Distance
Elevation

MAP FINDINGS

Site

Database(s)

EDR ID Number
EPA ID Number

2455 GRAND AVENUE (Continued)

S100143531

Spiller County: 001
Spiller Contact: Not reported
Spiller Phone: Not reported
Spiller Extention: Not reported
DEC Region: 2
DER Facility ID: 255829
DEC Memo: ""
Remarks: "HOUSE ON FIRE, NYC FD AND NYC DEP (NABONI) ON SCENE. OIL IN BASEMENT FROM TANKS LEAKING THROUGH WALL."

All TTF:

Facility ID: 8607577
Spill Number: 8607577
Spill Tank Test: 1530630
Site ID: 317403
Tank Number: Not reported
Tank Size: 0
Material: 0002
EPA UST: Not reported
UST: Not reported
Cause: Not reported
Source: Not reported
Test Method: 00
Test Method 2: Unknown
Leak Rate: .00
Gross Fail: Not reported
Modified By: Spills
Last Modified Date: Not reported

All Materials:

Site ID: 317403
Operable Unit ID: 905297
Operable Unit: 01
Material ID: 473075
Material Code: 0002A
Material Name: #4 fuel oil
Case No.: Not reported
Material FA: Petroleum
Quantity: -3500.00
Units: G
Recovered: 3500.00
Oxygenate: Not reported

501
SE
1/4-1/2
0.465 mi.
2456 ft.

2427 HOFFMAN ST
2427 HOFFMAN ST
BRONX, NY

NY LTANKS S105998032
N/A

Relative:
Lower
Actual:
87 ft.

LTANKS:
Facility ID: 0210817
Site ID: 312399
Closed Date: 2003-01-30
Spill Number: 0210817
Spill Date: 2003-01-28
Spill Cause: Tank Overfill
Spill Source: Private Dwelling

Map ID
Direction
Distance
Elevation

MAP FINDINGS

Site

Database(s)

EDR ID Number
EPA ID Number

2427 HOFFMAN ST (Continued)

S105998032

Spill Class: C3
Cleanup Ceased: Not reported
SWIS: 0301
Investigator: JBVOUGHT
Referred To: Not reported
Reported to Dept: 2003-01-28
CID: 396
Water Affected: Not reported
Spill Notifier: Fire Department
Last Inspection: Not reported
Recommended Penalty: False
Meets Standard: False
UST Involvement: False
Remediation Phase: 0
Date Entered In Computer: 2003-01-28
Spill Record Last Update: 2003-01-30
Spiller Name: Not reported
Spiller Company: UNKNOWN
Spiller Address: Not reported
Spiller County: 001
Spiller Contact: BAT CHIEF FINK
Spiller Phone: (718) 430-0219
Spiller Extention: Not reported
DEC Region: 2
DER Facility ID: 251901
DEC Memo: "Prior to Sept, 2004 data translation this spill Lead_DEC Field was VOUGHT 1/29/2003-Vought-Vought reported spill to DEP Hazmat#569461 and DEP Industrial Waste#569433. Vought spoke with FDNY Chief Fink at 7:05pm on 1/28. According to Fink oil delivery occurred two days ago to 4(275 gallon) AST's. Vapor complaints from neighbors up and down block. At time of discovery by FDNY only ten gallons of #2 fuel oil were on floor with evidence of infiltration into sump pits. FDNY on-Site from 17:26-18:05 and put down speedy dry. Owner is Alexandra (914) 423-0621. 1/29/2003-Vought-Called Alexandra and left message. 1/30/2003-Vought-Site visit by Vought on 1/30/2003. See spill #0210846 at same location. This spill closed by Vought."
Remarks: "tank was overfilled fire dept responded and put speedy dry down ..material did get into the trap and into the sewer."
All Materials:
Site ID: 312399
Operable Unit ID: 861872
Operable Unit: 01
Material ID: 514187
Material Code: 0001A
Material Name: #2 fuel oil
Case No.: Not reported
Material FA: Petroleum
Quantity: .00
Units: G
Recovered: .00
Oxygenate: Not reported
Facility ID: 0210846
Site ID: 312400
Closed Date: 2005-11-09
Spill Number: 0210846

Map ID
Direction
Distance
Elevation

MAP FINDINGS

Site

Database(s)

EDR ID Number
EPA ID Number

2427 HOFFMAN ST (Continued)

S105998032

Spill Date: 2003-01-29
Spill Cause: Tank Overfill
Spill Source: Commercial/Industrial
Spill Class: B1
Cleanup Ceased: Not reported
SWIS: 0301
Investigator: JEDURNIN
Referred To: Not reported
Reported to Dept: 2003-01-29
CID: 281
Water Affected: Not reported
Spill Notifier: Other
Last Inspection: Not reported
Recommended Penalty: False
Meets Standard: False
UST Involvement: False
Remediation Phase: 0
Date Entered In Computer: 2003-01-29
Spill Record Last Update: 2006-03-31
Spiller Name: WILLIAM SUMMONS
Spiller Company: NEED OIL CORP
Spiller Address: 1060 WASHINGTON AV
Spiller County: 001
Spiller Contact: RAY LARA
Spiller Phone: (718) 624-4842
Spiller Extension: Not reported
DEC Region: 2
DER Facility ID: 251901
DEC Memo: "Prior to Sept, 2004 data translation this spill Lead_DEC Field was ZHAO DEC Sigona contacted PTC and confirmed spill location and 550 gallon tank involved. Called Oil company confirmed spill was in the basement due to piping problem. Contractor enroute. Property manager Alexandra (917)423-0621 will be contacted. DEC Zhao is responding on 1/29/2003 at 2:30 PM. 1/30/2003-Vought-Site visit by Vought on 1/29/2003. Alexandra placed order of 250 gallons from Need Oil (Petra-718-401-0500). 250 gallons was delivered on 1/27/2003. According to Alexandra the first tank in a series of 4 (275-gallon) UST's had a leak which caused spill onto tank room floor. Floor of tank room was covered with sand so inspection of underlying concrete was not possible. Other uncovered areas of concrete had cracks. Inspection of fill port showed speedy dry was put down (tank overfill). Inspection of residence above tank room indicated minor odors (contact Edgar-718-367-7758). Inspection of the following adjacent residences by Vought:425 Hoffman-residents of first floor indicate no odors present, residents of basement not at home 2423 Hoffman-Adrian (646-228-4789) indicated no detectable odors in basement 566 E188th-basement inspected and no odors or staining were found. Vought received call from Petroleum Tank Cleaners (718-624-4842) who were hired by Need Oil and will begin cleanup on 1/30/2003. For closure NYSDEC requires: work invoice, disposal manifest, tank tightness test, concrete intergrity statement, and analyticals of endpoints if excavation required. On November 1, 2005, Durnin called Petroleum Tank Cleaners (718-624-4842) and spoke to Diana. She looked in their files and found no record of any work done at 2427 Hoffman Street. She said that sometimes the owner changes their mind and performs the work themselves or the oil company does the clean-up themselves. Diana assumed that Petroleum Tank Cleaner

Map ID
 Direction
 Distance
 Elevation

MAP FINDINGS

Site

Database(s)

EDR ID Number
 EPA ID Number

2427 HOFFMAN ST (Continued)

S105998032

was probably never needed. On November 1, 2005 Durnin called Need Oil Company (718-401-0500). The Contact Person, William Summons, is no longer with Need Oil. The receptionist had no records of a clean-up of a spill at 2427 Hoffman Street. She thought it was possible that Need Oil cleaned up the sand and speedy dry, disposed of it and never wrote it down. Property Shark lists the owner as Nick Krumszyn at 125 Crossway, Yonkers, NY 10701-5326. On December 8, 2005, Durnin called Alexandra Krumszyn who is listed in the Spill Report as the property Manager, but the telephone number has been disconnected. There appears to be no one else to contact to obtain any documentation to show the spill was cleaned up. "

Remarks: "TANK OVERFILL AT ABOVE LOCATION. PETROLEUM TANK RESPONDING FOR CLEANUP."

All Materials:

Site ID: 312400
 Operable Unit ID: 861892
 Operable Unit: 01
 Material ID: 514215
 Material Code: 0001A
 Material Name: #2 fuel oil
 Case No.: Not reported
 Material FA: Petroleum
 Quantity: .00
 Units: G
 Recovered: .00
 Oxygenate: Not reported

**502
 NNW
 1/4-1/2
 0.481 mi.
 2540 ft.**

**KINGSBRIDGE ARMORY
 29 W KINGSBRIDGE RD
 BRONX, NY**

**NY LTANKS S102834179
 NY Spills N/A**

**Relative:
 Higher
 Actual:
 132 ft.**

LTANKS:
 Facility ID: 8802461
 Site ID: 125876
 Closed Date: 2004-08-10
 Spill Number: 8802461
 Spill Date: 1988-06-16
 Spill Cause: Tank Test Failure
 Spill Source: Institutional, Educational, Gov., Other
 Spill Class: C3
 Cleanup Ceased: Not reported
 SWIS: 0301
 Investigator: SMSANGES
 Referred To: Not reported
 Reported to Dept: 1988-06-17
 CID: Not reported
 Water Affected: Not reported
 Spill Notifier: Tank Tester
 Last Inspection: Not reported
 Recommended Penalty: False
 Meets Standard: False
 UST Involvement: False
 Remediation Phase: 0
 Date Entered In Computer: 1988-06-24

Map ID
Direction
Distance
Elevation

MAP FINDINGS

Site

Database(s)

EDR ID Number
EPA ID Number

KINGSBRIDGE ARMORY (Continued)

S102834179

Spill Record Last Update: 2004-08-10
Spiller Name: CONTACT(JOSEPH)
Spiller Company: O G S
Spiller Address: Not reported
Spiller County: 001
Spiller Contact: Not reported
Spiller Phone: Not reported
Spiller Extension: Not reported
DEC Region: 2
DER Facility ID: 108874
DEC Memo: "Prior to Sept, 2004 data translation this spill Lead_DEC Field was SANGESLAND 8/4/2004 Transferred from Sigona to Sangesland Heidi Gable of US Army Facilities received a mass mailing TTF letter about the open spill number. She says the last of 7 tanks on the site is being removed this month. There was no indication on the spill report about which tank failed. Sangesland asked her to gather all the info she has about tank closures on her site and a statement that says no contamination was found. 8/10/2004 Sangesland received a packet of info from Michael Friess, Director of Facilities Management at NYS Division of Military and Naval Affairs. Packet shows a series of tank tests over the years showing the tank in question has been passing. It also confirms that this is the last buried tank on site and that it is being removed this month by Tyree. No contamination has been found therefore the spill is being closed out. If contamination is found when the tank is pulled, Tyree will need to open another spill number. "

Remarks: "TRIED TO PERFORM TANK TEST. TANK WAS FILL UP STUCK TANK - FOUND 4 OF WATER. 1 1/2 GALLON & LEVEL DROPPED 40."

All TTF:

Facility ID: 8802461
Spill Number: 8802461
Spill Tank Test: 1534140
Site ID: 125876
Tank Number: Not reported
Tank Size: 0
Material: 0001
EPA UST: Not reported
UST: Not reported
Cause: Not reported
Source: Not reported
Test Method: 00
Test Method 2: Unknown
Leak Rate: .00
Gross Fail: Not reported
Modified By: Spills
Last Modified Date: Not reported

All Materials:

Site ID: 125876
Operable Unit ID: 919681
Operable Unit: 01
Material ID: 458026
Material Code: 0001A
Material Name: #2 fuel oil
Case No.: Not reported
Material FA: Petroleum

Map ID
Direction
Distance
Elevation

MAP FINDINGS

Site

Database(s)

EDR ID Number
EPA ID Number

KINGSBRIDGE ARMORY (Continued)

S102834179

Quantity: -1.00
Units: G
Recovered: .00
Oxygenate: Not reported

Facility ID: 9211568
Site ID: 132959
Closed Date: 2005-03-28
Spill Number: 9211568
Spill Date: 1993-01-07
Spill Cause: Tank Failure
Spill Source: Institutional, Educational, Gov., Other
Spill Class: C3
Cleanup Ceased: Not reported
SWIS: 0301
Investigator: JMROMMEL
Referred To: Not reported
Reported to Dept: 1993-01-07
CID: Not reported
Water Affected: Not reported
Spill Notifier: Other
Last Inspection: Not reported
Recommended Penalty: False
Meets Standard: False
UST Involvement: True
Remediation Phase: 0
Date Entered In Computer: 1993-01-08
Spill Record Last Update: 2005-03-28
Spiller Name: Not reported
Spiller Company: Not reported
Spiller Address: Not reported
Spiller County: 001
Spiller Contact: Not reported
Spiller Phone: Not reported
Spiller Extention: Not reported
DEC Region: 2
DER Facility ID: 114432
DEC Memo: "Prior to Sept, 2004 data translation this spill Lead_DEC Field was ROMMEL 03/26/04 Transferred from Cammisa to Rommel 3/28/05 - spill closed, refer to spill # 9308016 for tracking. KST"

Remarks: "TANK PULL-DISCOVERED SOIL CONTAMINATION-FROM PIPING ABOUT 7YRDS SOIL ON POLY DSO 9 DRUMS WITH WATER AND GAS MIXTURE FROM TANK TANKS WERE OK"

All Materials:
Site ID: 132959
Operable Unit ID: 976006
Operable Unit: 01
Material ID: 404957
Material Code: 0009
Material Name: gasoline
Case No.: Not reported
Material FA: Petroleum
Quantity: -1.00
Units: L
Recovered: .00
Oxygenate: Not reported

Map ID
Direction
Distance
Elevation

MAP FINDINGS

Site

Database(s)

EDR ID Number
EPA ID Number

KINGSBRIDGE ARMORY (Continued)

S102834179

SPILLS:

Facility ID: 9308016
Facility Type: ER
Spill Number: 9308016
DER Facility ID: 114432
Site ID: 132960
DEC Region: 2
Closed Date: 2008-06-03
Spill Cause: Unknown
Spill Class: C3
SWIS: 0301
Spill Date: 1993-10-01
Investigator: rvketani
Referred To: Not reported
Reported to Dept: 1993-10-01
CID: Not reported
Water Affected: Not reported
Spill Source: Commercial/Industrial
Spill Notifier: Local Agency
Cleanup Ceased: Not reported
Cleanup Meets Std: False
Last Inspection: Not reported
Recommended Penalty: False
UST Trust: True
Remediation Phase: 0
Date Entered In Computer: 1993-10-04
Spill Record Last Update: 2008-06-03
Spiller Name: Not reported
Spiller Company: KINGSBRIDGE ARMORY
Spiller Address: 29 WEST KINGSBRIDGE ROAD
Spiller Company: 999
Contact Name: Not reported
DEC Memo: "Prior to Sept, 2004 data translation this spill Lead_DEC Field was ROMMEL 10/10/95: This Is Additional Information About Material Spilled From The Translation Of The Old Spill File: Tank Removal.3/05/2003 - Closed Due To The Nature / Extent Of The Spill Report02/20/04 - Transferred From Sullivan To Tibbe. Spill Reopened Because A File Exists. 3/28/05 - also see spill 9211568. - KST Spill reassigned to Perez in June 2005 as part of the Spills Closure Initiative. 08/05/2005 - Called Mr. Mike Bullock (Petro Envir), the phone number is not longer in service. 10/05/2005 - According with Mr. William Knox(US ARMY) the armory was released to the City of New York in 1996 and the NYCDEP (718) 595-4784, handled the environmental issues at the site. As of today, 01/06/2006, no contact have been found for the site. Perez. 01/06/2006 - Next steps, Regional staff should contact the NYC Economic Development Corporation (site managers) at (888) NYC-0100, (212) 312-3600 or (212) 619-500 (operator). Scheduled a site visit/inspection. Perez. Spill transferred back to R-2 3/7/08 - Austin - Assigned to Ketani for further investigation - end 5/28/08 - Raphael Ketani. The spill happened on 10/1/93. Stockpiled diesel contaminated soil was removed. There's no PBS for the tank and no E-docs. There is no paper file. I tried to check the ownership of the site. According to Property Shark, the main address is 2671 Jerome Avenue. The alternate addresses are: 1 to 29 West Kingsbridge Road, 2 to 50 West 195 Street, 2671 to 2727 Jerome Avenue. The block and lot are 3247/0002. Notes in this database indicate that they switched to gas. ACRIS

Map ID
Direction
Distance
Elevation

MAP FINDINGS

Site

Database(s)

EDR ID Number
EPA ID Number

KINGSBRIDGE ARMORY (Continued)

S102834179

showed ownership as the Landmarks Preservation Commission. I called up William Nealy, Asst. Director of the Division of Preservation (212) 669-7824, but could only leave a message. I called up Gina Santucci, Dir. of Environmental Review at the LPC and she told me that they didn't own the site, but merely registered it. I tried calling up the DEP phone number above, their (212) 689-1520 number, and their (718) 595-4646 number, but no one could locate the spill, nor the existence of any documents relating to the spill. They said they will call me back if they find anything. 5/29/08 - Raphael Ketani. I made an unannounced site visit. The Kingsbridge Armory takes up an entire city block. The south, west, and north sides are closed by a chainlink fence. There is a school across the street to the north. I entered through the recruiting office entrance and met Mary Gather who was in charge of maintenance at the site, but who is not the super. I asked her whether she knew where the spill took place. She said she has been here for only 2 years and never heard of or dealt with a spill at the armory. She gave me the name of Orlando Pinnock (cell (518) 275-8757). He is the super. for the Harlem and Kingsbridge armories. I called up Mr. Pinnock and asked him whether he had heard about the spill or whether he knew of any documentation regarding the spill and cleanup. He said he has been the super. for only 1 year. He said that if I call him back on monday, 6/2/08, then he will be able to give me the name of someone who might know. 6/2/08 - Raphael Ketani. I talked to Mr. Pinnock. He said he didn't know whether any information was available regarding the spill. He said he didn't know about the spill either. He will contact his people in Albany and get back to me. Heidi Unwin of the Division of Military and Naval Affairs (518) 786-4347 called and left a message that she needed the spill number in order to located the records in her office. I tried to contact her, but could only leave a message with the spill number. 6/3/08 - Raphael Ketani. I spoke to Ms. Unwin, Environmental Specialist with the DMNA. She said that she looked for the records, but can't find anything. She said that her bureau owns the armories and maintains them for the National Guard. However, there are only records for a 1999 and 2004 spill. As the NYC DEP and the Division of Military and Naval Affairs do not have any records of the spill, as no one at the site knows where the spill took place, as the few notes indicated that soil was removed, as 16 years have gone by since the spill with natural attenuation modifying the original spill, and as the site is in use with no known adverse affects to the public, I am closing the spill case."

Remarks: "STOCK PILED 100 YDS OF SOIL PUT PDY OVER IT. WILL REMOVE OFF SITE WHEN LAB RESULTS COME BACK."

All Materials:

Site ID: 132960
Operable Unit ID: 986522
Operable Unit: 01
Material ID: 394260
Material Code: 0008
Material Name: diesel
Case No.: Not reported
Material FA: Petroleum
Quantity: .00
Units: L
Recovered: .00
Oxygenate: Not reported

MAP FINDINGS

Map ID
 Direction
 Distance
 Elevation

Site

Database(s)

EDR ID Number
 EPA ID Number

503
 North
 1/4-1/2
 0.482 mi.
 2547 ft.

ABOVE GROUND TANK
2719 MORRIS AVE
BRONX, NY

NY LTANKS **S117853881**
 N/A

Relative:
Higher
Actual:
150 ft.

LTANKS:

Facility ID: 1501683
 Site ID: 507911
 Closed Date: 2015-07-21
 Spill Number: 1501683
 Spill Date: 2015-05-14
 Spill Cause: Tank Test Failure
 Spill Source: Private Dwelling
 Spill Class: C4
 Cleanup Ceased: Not reported
 SWIS: 0301
 Investigator: SXMAHAT
 Referred To: Not reported
 Reported to Dept: 2015-05-14
 CID: Not reported
 Water Affected: Not reported
 Spill Notifier: Other
 Last Inspection: Not reported
 Recommended Penalty: False
 Meets Standard: False
 UST Involvement: False
 Remediation Phase: 0
 Date Entered In Computer: 2015-05-14
 Spill Record Last Update: 2015-10-28
 Spiller Name: ANTHONY
 Spiller Company: BILYNN REALTY
 Spiller Address: 2719 MORRIS AVE
 Spiller County: 999
 Spiller Contact: CHRIS
 Spiller Phone: (718) 624-4842
 Spiller Extention: Not reported
 DEC Region: 2
 DER Facility ID: 462627
 DEC Memo: "5/15/15: Mahat May 14, 2015 Chris Steele *****Contractor Petroleum Tank CleanersMr. WilliamCaruso ***** Management Bilynn Realty Corporation P.O Box 387 YonkersNY10710 #2 Fuel Oil 2719 Morris Ave ***** Tank Location BronxNY10468 Tank has passed the pressure test. DEC is waiting for a closure report. PBS : 2-399183 7/21/15: Mahat DEC Mahat received an email from Mr. Caruso including Passing TTF and repair confirmation. Based on the report, no further action is warranted by the Department and spill case will be closed in DEC Spill database. "

Remarks: "tank test failure"

All Materials:

Site ID: 507911
 Operable Unit ID: 1257234
 Operable Unit: 01
 Material ID: 2260224
 Material Code: 0063A
 Material Name: unknown hazardous material
 Case No.: Not reported
 Material FA: Hazardous Material
 Quantity: Not reported

Map ID
 Direction
 Distance
 Elevation

MAP FINDINGS

Site

Database(s)

EDR ID Number
 EPA ID Number

ABOVE GROUND TANK (Continued)

S117853881

Units: Not reported
 Recovered: Not reported
 Oxygenate: Not reported

**BJ504
 WNW
 1/4-1/2
 0.492 mi.
 2598 ft.**

**IN THE BASEMENT
 2422 UNIVERSTIY AVE
 BRONX, NY
 Site 2 of 2 in cluster BJ**

**NY LTANKS S110769618
 N/A**

**Relative:
 Higher
 Actual:
 125 ft.**

LTANKS:
 Facility ID: 1012136
 Site ID: 446050
 Closed Date: 2011-08-19
 Spill Number: 1012136
 Spill Date: 2011-03-07
 Spill Cause: Tank Test Failure
 Spill Source: Private Dwelling
 Spill Class: Not reported
 Cleanup Ceased: Not reported
 SWIS: 0301
 Investigator: HRPATEL
 Referred To: Not reported
 Reported to Dept: 2011-03-07
 CID: Not reported
 Water Affected: Not reported
 Spill Notifier: Tank Tester
 Last Inspection: Not reported
 Recommended Penalty: False
 Meets Standard: False
 UST Involvement: False
 Remediation Phase: 0
 Date Entered In Computer: 2011-03-07
 Spill Record Last Update: 2011-08-23
 Spiller Name: ROBERT EVANS
 Spiller Company: ROBERT EVANS
 Spiller Address: 2422 UNIVERSTIY AVE
 Spiller County: 999
 Spiller Contact: JEFF MCKENZIE
 Spiller Phone: (800) 440-8265
 Spiller Extention: Not reported
 DEC Region: 2
 DER Facility ID: 400905
 DEC Memo: "03/11/11-Hiralkumar Patel. 2:19 PM:- spoke with Christie at ATS. she mentioned that property manager is looking for contractor to fix tank system and then ATS will go back for retesting. 2:22 PM:- left message for Evan Robert, property manager. alternate address: none on other spills. no PBS record. A & R Unity Mgt. LLC. **property owner** 36 East 37th Street New York, NY 10018 Attn.: Evan Robert **property owner** Ph. (212) 695-3510 Fax (212) 643-2061 email: evanrobertap@aol.com 03/14/11-Hiralkumar Patel. 12:59 PM:- left message for Evan Robert. 1:07 PM:- received call from Mr. Robert. asked him to conduct an isolation test or pump out tank by end of tomorrow to avoid any further release. 1:50 PM:- spoke with John at ATS. he mentioned that site has 1,000 gal tank. 2:04 PM:- sent TTF letter to Mr. Robert requiring isolation test. letter emailed to Mr. Robert. asked Mr. Robert to submit isolation test result by 9 AM on

IN THE BASEMENT (Continued)

S110769618

03/16/11. 03/16/11-Hiralkumar Patel. 11:23 AM:- received call from Mr. Robert. he is still waiting for cost proposal for isolation test. during conversation, he mentioned that tank is aboveground. informed him that if tank is completely visible (including bottom) and there is no leak from tank bottom and lines to/from boiler are running aboveground with no leak, then no need for isolation test. but there should be no more oil deliveries until the tank system is fixed and tested tight again. informed him that if there is leak found in fill line and if portion of fill line is underground, then further investigation is needed. Mr. Robert will call back after talking to his super to confirm that tank is completely aboveground and not wrap with concrete. 03/17/11-Hiralkumar Patel. 10:28 AM:- received call from Daniel from DD Contracting, company hired to do tank repairs. Daniel is on site right now. he mentioned that site has 1,000 gal tank completely wrapped in concrete. he was told to fix the epoxy patch on top of tank. as per Daniel, during tank cleaning, contractor broke part of concrete wrap on top and cut hole in tank. after cleaning, tank cut was patched (approx. 15 inches by 13 inches). Daniel was told that during pressure test, air was coming out of this patch on top. Daniel observed five weep holes on concrete wrap and no sign of oil release from these weep holes. he did not see any sign of any oil release from the patch also. fill line runs aboveground and fill port is located on the building foundation wall. no sign of oil release found on foundation wall where fill line enters into building. supply/return lines runs aboveground, wrapped in concrete, along the basement floor. Daniel DD Contracting Ph. (646) 321-2646 03/21/11-Hiralkumar Patel. letter sent to Mr. Robert came back undelivered. 4:15 PM:- spoke with Daniel. he has finished repair and waiting for re-testing. he will call once retesting is scheduled. 03/24/11-Hiralkumar Patel. 3:41 PM:- sent email to Mr. Robert requiring to submit result of retesting of tank system. 03/29/11-Hiralkumar Patel. 11:54 AM:- spoke with operator at Mr. Robert's office. she mentioned that ATS went for retesting but required more repair. technician is on-site today for repair. she will ask technician to call. 12:25 PM:- received message from Daniel. 2:42 PM:- left message for Daniel. 4:18 PM:- received call from Daniel. he mentioned that tank system failed again after some repair. 4:22 PM:- spoke with Mr. Robert and Daniel. asked Mr. Robert to either prove that tank/supply/return lines are not leaking (by having isolation test of these parts) or pump out tank until the system is tested tight. also asked Mr. Robert to seal the fill port to prevent any more oil deliveries. told Mr. Robert that if required document is not submitted by end of tomorrow, case will be referred to legal. 03/30/11-Hiralkumar Patel. 10:30 AM:- visited site. met Daniel. site occupies by a five story building with a basement. a 1,000 gal AST is completely wrapped in concrete. tank is about 4.5 ft away from the boiler. all the lines running aboveground except about 4 ft of supply/return lines covered with concrete on top of boiler room floor (area between the tank and boiler). fill and vent line cross the foundation wall and then fill line runs aboveground to building line (about 4 ft from foundation wall). found old supply (or return) line connected to the tank. found open end of old fill line in building foundation wall where the current fill line enters into the building. five weep holes at the bottom of concrete wrap. no oil found seeping out of these weep holes. gauge was not working. Daniel mentioned that after they repair the patch on tank top, tank system failed again. so now they have to remove the old patch and fix it. super mentioned

Map ID
Direction
Distance
Elevation

MAP FINDINGS

Site

Database(s)

EDR ID Number
EPA ID Number

IN THE BASEMENT (Continued)

S110769618

that about 600 gal oil delivered yesterday. 1:45 PM:- left message for Mr. Robert. 04/15/11-Hiralkumar Patel. 3:26 PM:- left message for Daniel inquiring updates. 05/26/11-Hiralkumar Patel. 1:30 PM:- left message for Mr. Robert. 1:36 PM:- received message from Shin, from Mr. Robert's office. 06/06/11-Hiralkumar Patel. 4:33 PM:- spoke with Mr. Robert and he mentioned that all work has been completed. spoke with Shin, Mr. Robert's assistance. she mentioned that tank passed the test. asked her to submit a statement (or invoice) from contractor including reason for tank test failure, repair done, any contamination during repair or not and passing tank test result. asked her to submit documents by end of 06/08/11. 4:40 PM:- sent email to Mr. Robert and asked him to submit spill closure report by the end of 06/08/11. 06/07/11-Hiralkumar Patel. 2:12 PM:- received email from Mr. Robert including copy of invoice. as per invoice from DD Contracting, they replace leaking epoxy patch on oil tank with fiberglass resin patch. 06/09/11-Hiralkumar Patel. 11:44 AM:- sent email to Mr. Robert and asked him to send letter report from contractor including following: - cause of tank system failure - type of repair done - any contamination found during repair or not - results of tank system test performed after repair done asked him to submit documents by 06/13/11 - final notice. 08/05/11-Hiralkumar Patel. 11:24 AM:- spoke with Shin. she has access to Mr. Robert's email account and she mentioned that they did not received email dated 06/09/11. informed her that email will be resent. asked her to submit report as per the email, by the end of 08/09/11. 11:28 AM:- sent email to Shin (at Mr. Robert's email address) requiring to submit report by 08/09/11. 11:30 AM:- spoke with Shin. she confirmed that she received the email and will send document by 08/09/11. 08/11/11-Hiralkumar Patel. 4:29 PM:- received email from Shin including letter from DD Contracting. as per Daniel from DD Contracting, tank system failed a test due to a faulty epoxy patch located towards teh top of the tank. the epoxy was completely removed and a new resin patch was applied. no contamination found during repair. as per Daniel, tank was pressure tested and passed. 08/15/11-Hiralkumar Patel. 2:33 PM:- spoke with Shin and asked her to submit tank system test result. 4:09 PM:- received email from Shin including tank pressure test result. result is not acceptable as includes tight tank and no information about system test. 08/19/11-Hiralkumar Patel. 11:50 AM:- spoke with Shin and informed her that tightness test must be performed for entire system. she will call ATS, who performed test, for corrected result. 12:35 PM:- received email from Shin. she mentioned that Kristi Clune from ATS environmental will send tank test result. Kristi Clune ATS Environmental Ph. (800) 440-8265 Ext. 107 Email: kristi@atsenvironmental.com 12:36 PM:- spoke with Kirsti. she mentioned that they tested entire tank system. asked her to submit test result that shows tank system is tight. 1:16 PM:- received tank test result from Kristi. based on available information, case closed. **also see spill #: 1012134 as same managemenet and tank test failure.**"

Remarks: "Tank top issue, not leaking product."
All Materials:
Site ID: 446050
Operable Unit ID: 1196414
Operable Unit: 01
Material ID: 2192714
Material Code: 0001A

Map ID
Direction
Distance
Elevation

MAP FINDINGS

Site

Database(s)

EDR ID Number
EPA ID Number

IN THE BASEMENT (Continued)

S110769618

Material Name: #2 fuel oil
Case No.: Not reported
Material FA: Petroleum
Quantity: Not reported
Units: Not reported
Recovered: Not reported
Oxygenate: Not reported

**505
NNE
1/4-1/2
0.493 mi.
2604 ft.**

**SPILL NUMBER 0112020
220 MIRIAM ST
BRONX, NY**

**NY LTANKS S105995443
N/A**

**Relative:
Higher
Actual:
141 ft.**

LTANKS:
Facility ID: 0112020
Site ID: 265226
Closed Date: 2003-03-03
Spill Number: 0112020
Spill Date: 2002-03-21
Spill Cause: Tank Failure
Spill Source: Private Dwelling
Spill Class: C3
Cleanup Ceased: Not reported
SWIS: 0301
Investigator: JBVOUGHT
Referred To: Not reported
Reported to Dept: 2002-03-21
CID: 211
Water Affected: Not reported
Spill Notifier: Other
Last Inspection: Not reported
Recommended Penalty: False
Meets Standard: False
UST Involvement: False
Remediation Phase: 0
Date Entered In Computer: 2002-03-21
Spill Record Last Update: 2006-05-16
Spiller Name: EDWARD GEISINGER
Spiller Company: Not reported
Spiller Address: 220 MIRIAM ST
Spiller County: 001
Spiller Contact: ISAAC MUNGRA
Spiller Phone: (718) 624-4842
Spiller Extention: Not reported
DEC Region: 2
DER Facility ID: 216121
DEC Memo: "Prior to Sept, 2004 data translation this spill Lead_DEC Field was VOUGHT 03/03/03-close spill. 05/16/06-Vought-Spill last updated by Spills who also closed spill with no remarks on 03/03/03. NFA letter requested by Edmund Geisinger and Company (Edmund Geisinger 914-725-5757). Spill was NOT CLOSED BY VOUGHT and was closed by Spills . As per DEC Austin, DEC Vought cannot send out NFA letter as Vought had no prior involvement with spills. Vought left message of same with Edmund Geisinger."
Remarks: "TANK LEAKING IN APT BLDG CALLER HAS CLEAN UP CREW ENROUTE"

Map ID
Direction
Distance
Elevation

MAP FINDINGS

Site

Database(s)

EDR ID Number
EPA ID Number

SPILL NUMBER 0112020 (Continued)

S105995443

All Materials:
Site ID: 265226
Operable Unit ID: 850831
Operable Unit: 01
Material ID: 526034
Material Code: 0003A
Material Name: #6 fuel oil
Case No.: Not reported
Material FA: Petroleum
Quantity: .00
Units: G
Recovered: .00
Oxygenate: Not reported

**BK506
NW
1/2-1
0.547 mi.
2886 ft.**

**2614 KINGSBRIDGE CORP
2614 UNIVERSITY AV
BRONX, NY 10468**

Site 1 of 2 in cluster BK

**NY SHWS
NY UST
NY ENG CONTROLS
NY INST CONTROL
NY VCP**

**U001836650
N/A**

**Relative:
Higher
Actual:
137 ft.**

SHWS:
Program: HW
Site Code: 58158
Classification: N
Region: 2
Acres: Not reported
HW Code: 203006
Record Add: 11/18/1999
Record Upd: 01/14/2013
Updated By: RJCOZZY
Site Description: See site V00181
Env Problem: Not reported
Health Problem: Not reported
Dump: Not reported
Structure: Not reported
Lagoon: Not reported
Landfill: Not reported
Pond: Not reported
Disp Start: Not reported
Disp Term: Not reported
Lat/Long: Not reported
Dell: Not reported
Record Add: Not reported
Record Upd: Not reported
Updated By: Not reported
Own Op: Not reported
Sub Type: Not reported
Owner Name: Not reported
Owner Company: Not reported
Owner Address: Not reported
Owner Addr2: Not reported
Owner City,St,Zip: Not reported
Owner Country: Not reported
HW Code: Not reported
Waste Type: Not reported
Waste Quantity: Not reported

Map ID
Direction
Distance
Elevation

MAP FINDINGS

Site

Database(s)

EDR ID Number
EPA ID Number

2614 KINGSBRIDGE CORP (Continued)

U001836650

Waste Code: Not reported
Crossref ID: Not reported
Cross Ref Type Code: Not reported
Cross Ref Type: Not reported
Record Added Date: Not reported
Record Updated: Not reported
Updated By: Not reported

UST:

Id/Status: 2-290815 / Unregulated/Closed
Program Type: PBS
Region: STATE
DEC Region: 2
Expiration Date: N/A
UTM X: 592545.90373
UTM Y: 4524596.86185
Site Type: Retail Gasoline Sales

Affiliation Records:

Site Id: 13159
Affiliation Type: Facility Owner
Company Name: 2614 KINGSBRIDGE CORP
Contact Type: Not reported
Contact Name: Not reported
Address1: 2614 UNIVERSITY AV
Address2: Not reported
City: BRONX
State: NY
Zip Code: 10468
Country Code: 001
Phone: (212) 295-0181
EMail: Not reported
Fax Number: Not reported
Modified By: CGFREEDM
Date Last Modified: 2004-12-14

Site Id: 13159
Affiliation Type: Mail Contact
Company Name: 2614 KINGSBRIDGE CORP
Contact Type: Not reported
Contact Name: Not reported
Address1: 2614 UNIVERSITY AV
Address2: Not reported
City: BRONX
State: NY
Zip Code: 10468
Country Code: 001
Phone: (212) 295-0181
EMail: Not reported
Fax Number: Not reported
Modified By: CGFREEDM
Date Last Modified: 2004-12-14

Site Id: 13159
Affiliation Type: Facility Operator
Company Name: 2614 KINGSBRIDGE CORP
Contact Type: Not reported

Map ID
Direction
Distance
Elevation

MAP FINDINGS

Site

Database(s)

EDR ID Number
EPA ID Number

2614 KINGSBRIDGE CORP (Continued)

U001836650

Contact Name: FRANK LIPARI
Address1: Not reported
Address2: Not reported
City: Not reported
State: NN
Zip Code: Not reported
Country Code: 001
Phone: (212) 295-0181
EMail: Not reported
Fax Number: Not reported
Modified By: TRANSLAT
Date Last Modified: 2004-03-04

Site Id: 13159
Affiliation Type: Emergency Contact
Company Name: 2614 KINGSBRIDGE CORP
Contact Type: Not reported
Contact Name: FRANK LIPARI
Address1: Not reported
Address2: Not reported
City: Not reported
State: NN
Zip Code: Not reported
Country Code: 001
Phone: (212) 295-0181
EMail: Not reported
Fax Number: Not reported
Modified By: TRANSLAT
Date Last Modified: 2004-03-04

Tank Info:

Tank Number: 001
Tank ID: 19013
Tank Status: Closed - In Place
Material Name: Closed - In Place
Capacity Gallons: 550
Install Date: 12/01/1965
Date Tank Closed: 11/01/1994
Registered: True
Tank Location: Underground
Tank Type: Steel/carbon steel
Material Code: 0009
Common Name of Substance: Gasoline

Tightness Test Method: NN
Date Test: Not reported
Next Test Date: Not reported
Pipe Model: Not reported
Modified By: TRANSLAT
Last Modified: 04/14/2017

Equipment Records:

B00 - Tank External Protection - None
C00 - Pipe Location - No Piping
D02 - Pipe Type - Galvanized Steel
F00 - Pipe External Protection - None

Map ID
Direction
Distance
Elevation

MAP FINDINGS

Site

Database(s)

EDR ID Number
EPA ID Number

2614 KINGSBRIDGE CORP (Continued)

U001836650

A00 - Tank Internal Protection - None
G03 - Tank Secondary Containment - Vault (w/o access)
H00 - Tank Leak Detection - None
I04 - Overfill - Product Level Gauge (A/G)
J02 - Dispenser - Suction Dispenser

Tank Number: 002
Tank ID: 19014
Tank Status: Closed - In Place
Material Name: Closed - In Place
Capacity Gallons: 550
Install Date: 12/01/1965
Date Tank Closed: 11/01/1994
Registered: True
Tank Location: Underground
Tank Type: Steel/carbon steel
Material Code: 0009
Common Name of Substance: Gasoline

Tightness Test Method: NN
Date Test: Not reported
Next Test Date: Not reported
Pipe Model: Not reported
Modified By: TRANSLAT
Last Modified: 04/14/2017

Equipment Records:

A00 - Tank Internal Protection - None
B00 - Tank External Protection - None
C00 - Pipe Location - No Piping
D02 - Pipe Type - Galvanized Steel
F00 - Pipe External Protection - None
H00 - Tank Leak Detection - None
G03 - Tank Secondary Containment - Vault (w/o access)
J02 - Dispenser - Suction Dispenser
I04 - Overfill - Product Level Gauge (A/G)

Tank Number: 003
Tank ID: 19015
Tank Status: Closed - In Place
Material Name: Closed - In Place
Capacity Gallons: 550
Install Date: 12/01/1965
Date Tank Closed: 11/01/1994
Registered: True
Tank Location: Underground
Tank Type: Steel/carbon steel
Material Code: 0009
Common Name of Substance: Gasoline

Tightness Test Method: NN
Date Test: Not reported
Next Test Date: Not reported
Pipe Model: Not reported
Modified By: TRANSLAT
Last Modified: 04/14/2017

Map ID
Direction
Distance
Elevation

MAP FINDINGS

Site

Database(s)

EDR ID Number
EPA ID Number

2614 KINGSBRIDGE CORP (Continued)

U001836650

Equipment Records:

C00 - Pipe Location - No Piping
D02 - Pipe Type - Galvanized Steel
F00 - Pipe External Protection - None
B00 - Tank External Protection - None
A00 - Tank Internal Protection - None
G03 - Tank Secondary Containment - Vault (w/o access)
H00 - Tank Leak Detection - None
J02 - Dispenser - Suction Dispenser
I04 - Overfill - Product Level Gauge (A/G)

ENG CONTROLS:

Site Code: 57987
HW Code: V00181
Control Code: 13
Control Type: ENG
Date Record Added: 08/05/2008
Date Rec Updated: 10/31/2014
Updated By: SRHEIGEL
Site Description:

Location: The site is located in an urban area in Bronx County. The site encompasses about 0.5 acres and is located at 2614 and 2620 University Avenue, Bronx County, Block 3215, Lot 11 and Lot 14. Site Features: The new building (a home and hospital for the aged) has been constructed and consists of seven floors with 50 residential units of affordable housing for seniors. Current Zoning/Use: The current use is a home and hospital of senior citizens. Surrounding uses also include residential and commercial. Historical Use: The 2614 Kingsbridge Corporation had operated a parking garage at the site since it purchased the property in 1973. Historical information indicated that there were three 550-gallon gasoline underground storage tanks USTs located beneath the garage. Phase II investigation identified petroleum impacts to the soil and groundwater. Additional sampling identified a release of tetrachloroethene (PCE) believed to be from a former dry cleaner offsite at 2628 University Ave. and a gasoline release from the former underground storage tanks at 2614 University Avenue. Site Geology and Hydrogeology: The site is underlain by a thin veneer (less than 6-inches to 8-feet) of low permeability, unconsolidated overburden on top of dense crystalline bedrock. The overburden is primarily silt and clay (weathered bedrock) with pockets of fill and thin lenses of native fine sand and rock fragments. Groundwater is not present at all locations in the overburden. Groundwater has been measured to flow from University Avenue southeasterly toward Aqueduct Avenue at a gradient of approximately 0.03 ft/ft.

Env Problem:

Nature and Extent of Contamination: Prior to Remediation - Contaminants of concern at the site included chlorinated volatile organic compounds (cVOCs) consisting of cis-1,2-dichloroethene, trichloroethene, and tetrachloroethene, as well as non-chlorinated petroleum VOCs such as benzene, ethyl-benzene, toluene, and xylene (BTEX). Impacted media included soil, soil gas, and groundwater. As a result of the remediation implemented at the site, concentrations of the contaminants of concern declined substantially. Post Remediation - The remedial measures commenced in 2000 and involved excavation and removal of the USTs and contaminated soils; installation and operation of a Soil Vapor Extraction (SVE) system to address any residual contamination; a Sub-slab Depressurization System (SSDS)

Map ID
Direction
Distance
Elevation

MAP FINDINGS

Site

Database(s)

EDR ID Number
EPA ID Number

2614 KINGSBRIDGE CORP (Continued)

U001836650

beneath the new building; and groundwater monitoring to assess the effectiveness of these remedial actions. A total of 3,070 tons of contaminated soil was removed and disposed off-site. The SVE system operated continuously for two years. The semi-annual groundwater monitoring program was implemented in June 2001, following completion of the remedy. Engineering and Institutional Controls (ECs/ICs), including a Site Management Plan and deed restrictions, are in-place. Engineering controls consist of a composite cover system, vapor barrier and active sub-slab depressurization system. The remediation was completed in April 2007 with the approval of the Site Management Plan and issuance of the VCA Release letter.

Health Problem: Volatile organic compounds are present in the groundwater at this site, however, exposure via ingestion is not expected as the area is served by public water. The potential for soil vapor intrusion in the on-site building has been mitigated by the installation and operation of a sub-slab depressurization system under the building.

Dump: False
Structure: True
Lagoon: False
Landfill: False
Pond: False
Disp Start: 1973
Disp Term: 1999
Lat/Long: Not reported
Dell: False
Record Add: 3/22/2007 1:50:00 PM
Record Upd: 3/29/2007 10:07:00 AM
Updated By: AAANASTA
Own Op: Applicant/Requestor
Sub Type: 06
Owner Name: Rosa Cardona
Owner Company: 2614 Kingsbridge Corporation
Owner Address: 2614 UNIVERSITY AVE
Owner Addr2: Not reported
Owner City,St,Zip: BRONX, NY 10468
Owner Country: United States of America
Own Op: Owner
Sub Type: 06
Owner Name: 2614 KINGSBRIDGE CORPORATION
Owner Company: 2614 KINGSBRIDGE CORPORATION
Owner Address: 100 WEST KINGSBIRDGE ROAD
Owner Addr2: Not reported
Owner City,St,Zip: BRONX, NY 10468
Owner Country: United States of America
HW Code: V00181
Waste Type: XYLENE (MIXED)
Waste Quantity: UNKNOWN
Waste Code: Not reported
HW Code: V00181
Waste Type: ETHYLBENZENE
Waste Quantity: UNKNOWN
Waste Code: Not reported
HW Code: V00181
Waste Type: BENZENE
Waste Quantity: UNKNOWN
Waste Code: Not reported
HW Code: V00181

Map ID
Direction
Distance
Elevation

MAP FINDINGS

Site

Database(s)

EDR ID Number
EPA ID Number

2614 KINGSBRIDGE CORP (Continued)

U001836650

Waste Type: tetrachloroethene (PCE)
Waste Quantity: UNKNOWN
Waste Code: Not reported
HW Code: V00181
Waste Type: TETRACHLOROETHYLENE (PCE)
Waste Quantity: UNKNOWN
Waste Code: Not reported
HW Code: V00181
Waste Type: TOLUENE
Waste Quantity: UNKNOWN
Waste Code: Not reported
Crossref ID: 2004000244967
Cross Ref Type Code: 25
Cross Ref Type: County Recording Identifier
Record Added Date: 2/10/2011 1:10:00 PM
Record Updated: 2/10/2011 1:10:00 PM
Updated By: SMMARTIN
Crossref ID: D2-0003-98-12(R)
Cross Ref Type Code: 20
Cross Ref Type: Haz. Substance ID
Record Added Date: 11/30/2000 4:07:00 PM
Record Updated: 2/24/2005 3:54:00 PM
Updated By: VCPTRANS

Site Code: 57987
HW Code: V00181
Control Code: 15
Control Type: ENG
Date Record Added: 08/05/2008
Date Rec Updated: 10/31/2014
Updated By: SRHEIGEL

Site Description: Location: The site is located in an urban area in Bronx County. The site encompasses about 0.5 acres and is located at 2614 and 2620 University Avenue, Bronx County, Block 3215, Lot 11 and Lot 14. Site Features: The new building (a home and hospital for the aged) has been constructed and consists of seven floors with 50 residential units of affordable housing for seniors. Current Zoning/Use: The current use is a home and hospital of senior citizens. Surrounding uses also include residential and commercial. Historical Use: The 2614 Kingsbridge Corporation had operated a parking garage at the site since it purchased the property in 1973. Historical information indicated that there were three 550-gallon gasoline underground storage tanks USTs located beneath the garage. Phase II investigation identified petroleum impacts to the soil and groundwater. Additional sampling identified a release of tetrachloroethene (PCE) believed to be from a former dry cleaner offsite at 2628 University Ave. and a gasoline release from the former underground storage tanks at 2614 University Avenue. Site Geology and Hydrogeology: The site is underlain by a thin veneer (less than 6-inches to 8-feet) of low permeability, unconsolidated overburden on top of dense crystalline bedrock. The overburden is primarily silt and clay (weathered bedrock) with pockets of fill and thin lenses of native fine sand and rock fragments. Groundwater is not present at all locations in the overburden. Groundwater has been measured to flow from University Avenue southeasterly toward Aqueduct Avenue at a gradient of approximately 0.03 ft/ft.

Env Problem: Nature and Extent of Contamination: Prior to Remediation -

Map ID
Direction
Distance
Elevation

MAP FINDINGS

Site

Database(s)

EDR ID Number
EPA ID Number

2614 KINGSBRIDGE CORP (Continued)

U001836650

Contaminants of concern at the site included chlorinated volatile organic compounds (cVOCs) consisting of cis-1,2-dichloroethene, trichloroethene, and tetrachloroethene, as well as non-chlorinated petroleum VOCs such as benzene, ethyl-benzene, toluene, and xylene (BTEX). Impacted media included soil, soil gas, and groundwater. As a result of the remediation implemented at the site, concentrations of the contaminants of concern declined substantially. Post Remediation - The remedial measures commenced in 2000 and involved excavation and removal of the USTs and contaminated soils; installation and operation of a Soil Vapor Extraction (SVE) system to address any residual contamination; a Sub-slab Depressurization System (SSDS) beneath the new building; and groundwater monitoring to assess the effectiveness of these remedial actions. A total of 3,070 tons of contaminated soil was removed and disposed off-site. The SVE system operated continuously for two years. The semi-annual groundwater monitoring program was implemented in June 2001, following completion of the remedy. Engineering and Institutional Controls (ECs/ICs), including a Site Management Plan and deed restrictions, are in-place. Engineering controls consist of a composite cover system, vapor barrier and active sub-slab depressurization system. The remediation was completed in April 2007 with the approval of the Site Management Plan and issuance of the VCA Release letter.

Health Problem: Volatile organic compounds are present in the groundwater at this site, however, exposure via ingestion is not expected as the area is served by public water. The potential for soil vapor intrusion in the on-site building has been mitigated by the installation and operation of a sub-slab depressurization system under the building.

Dump: False
Structure: True
Lagoon: False
Landfill: False
Pond: False
Disp Start: 1973
Disp Term: 1999
Lat/Long: Not reported
Dell: False
Record Add: 3/22/2007 1:50:00 PM
Record Upd: 3/29/2007 10:07:00 AM
Updated By: AAANASTA
Own Op: Applicant/Requestor
Sub Type: 06
Owner Name: Rosa Cardona
Owner Company: 2614 Kingsbridge Corporation
Owner Address: 2614 UNIVERSITY AVE
Owner Addr2: Not reported
Owner City,St,Zip: BRONX, NY 10468
Owner Country: United States of America
Own Op: Owner
Sub Type: 06
Owner Name: 2614 KINGSBRIDGE CORPORATION
Owner Company: 2614 KINGSBRIDGE CORPORATION
Owner Address: 100 WEST KINGSBIRDGE ROAD
Owner Addr2: Not reported
Owner City,St,Zip: BRONX, NY 10468
Owner Country: United States of America
HW Code: V00181
Waste Type: XYLENE (MIXED)

Map ID
Direction
Distance
Elevation

MAP FINDINGS

Site

Database(s)

EDR ID Number
EPA ID Number

2614 KINGSBRIDGE CORP (Continued)

U001836650

Waste Quantity: UNKNOWN
Waste Code: Not reported
HW Code: V00181
Waste Type: ETHYLBENZENE
Waste Quantity: UNKNOWN
Waste Code: Not reported
HW Code: V00181
Waste Type: BENZENE
Waste Quantity: UNKNOWN
Waste Code: Not reported
HW Code: V00181
Waste Type: tetrachloroethene (PCE)
Waste Quantity: UNKNOWN
Waste Code: Not reported
HW Code: V00181
Waste Type: TETRACHLOROETHYLENE (PCE)
Waste Quantity: UNKNOWN
Waste Code: Not reported
HW Code: V00181
Waste Type: TOLUENE
Waste Quantity: UNKNOWN
Waste Code: Not reported
Crossref ID: 2004000244967
Cross Ref Type Code: 25
Cross Ref Type: County Recording Identifier
Record Added Date: 2/10/2011 1:10:00 PM
Record Updated: 2/10/2011 1:10:00 PM
Updated By: SMMARTIN
Crossref ID: D2-0003-98-12(R)
Cross Ref Type Code: 20
Cross Ref Type: Haz. Substance ID
Record Added Date: 11/30/2000 4:07:00 PM
Record Updated: 2/24/2005 3:54:00 PM
Updated By: VCPTRANS

INST CONTROL:

Site Code: 57987
Control Name: Deed Restriction
HW Code: V00181
Control Code: A
Control Type: INST
Dt record added: 08/05/2008
Dt rec updated: 10/31/2014
Updated By: SRHEIGEL
Site Code: 57987

Site Description: Location: The site is located in an urban area in Bronx County. The site encompasses about 0.5 acres and is located at 2614 and 2620 University Avenue, Bronx County, Block 3215, Lot 11 and Lot 14. Site Features: The new building (a home and hospital for the aged) has been constructed and consists of seven floors with 50 residential units of affordable housing for seniors. Current Zoning/Use: The current use is a home and hospital of senior citizens. Surrounding uses also include residential and commercial. Historical Use: The 2614 Kingsbridge Corporation had operated a parking garage at the site since it purchased the property in 1973. Historical information indicated that there were three 550-gallon gasoline underground storage tanks USTs located beneath the garage. Phase II investigation

Map ID
Direction
Distance
Elevation

MAP FINDINGS

Site

Database(s)

EDR ID Number
EPA ID Number

2614 KINGSBRIDGE CORP (Continued)

U001836650

identified petroleum impacts to the soil and groundwater. Additional sampling identified a release of tetrachloroethene (PCE) believed to be from a former dry cleaner offsite at 2628 University Ave. and a gasoline release from the former underground storage tanks at 2614 University Avenue. Site Geology and Hydrogeology: The site is underlain by a thin veneer (less than 6-inches to 8-feet) of low permeability, unconsolidated overburden on top of dense crystalline bedrock. The overburden is primarily silt and clay (weathered bedrock) with pockets of fill and thin lenses of native fine sand and rock fragments. Groundwater is not present at all locations in the overburden. Groundwater has been measured to flow from University Avenue southeasterly toward Aqueduct Avenue at a gradient of approximately 0.03 ft/ft.

Env Problem: Nature and Extent of Contamination: Prior to Remediation - Contaminants of concern at the site included chlorinated volatile organic compounds (cVOCs) consisting of cis-1,2-dichloroethene, trichloroethene, and tetrachloroethene, as well as non-chlorinated petroleum VOCs such as benzene, ethyl-benzene, toluene, and xylene (BTEX). Impacted media included soil, soil gas, and groundwater. As a result of the remediation implemented at the site, concentrations of the contaminants of concern declined substantially. Post Remediation - The remedial measures commenced in 2000 and involved excavation and removal of the USTs and contaminated soils; installation and operation of a Soil Vapor Extraction (SVE) system to address any residual contamination; a Sub-slab Depressurization System (SSDS) beneath the new building; and groundwater monitoring to assess the effectiveness of these remedial actions. A total of 3,070 tons of contaminated soil was removed and disposed off-site. The SVE system operated continuously for two years. The semi-annual groundwater monitoring program was implemented in June 2001, following completion of the remedy. Engineering and Institutional Controls (ECs/ICs), including a Site Management Plan and deed restrictions, are in-place. Engineering controls consist of a composite cover system, vapor barrier and active sub-slab depressurization system. The remediation was completed in April 2007 with the approval of the Site Management Plan and issuance of the VCA Release letter.

Health Problem: Volatile organic compounds are present in the groundwater at this site, however, exposure via ingestion is not expected as the area is served by public water. The potential for soil vapor intrusion in the on-site building has been mitigated by the installation and operation of a sub-slab depressurization system under the building.

Dump: False
Structure: True
Lagoon: False
Landfill: False
Pond: False
Disp Start: 1973
Disp Term: 1999
Lat/Long: Not reported
Dell: False
Record Add: 3/22/2007 1:50:00 PM
Record Upd: 3/29/2007 10:07:00 AM
Updated By: AAANASTA
Own Op: Applicant/Requestor
Sub Type: 06
Owner Name: Rosa Cardona
Owner Company: 2614 Kingsbridge Corporation

Map ID
Direction
Distance
Elevation

MAP FINDINGS

Site

Database(s)

EDR ID Number
EPA ID Number

2614 KINGSBRIDGE CORP (Continued)

U001836650

Owner Address: 2614 UNIVERSITY AVE
Owner Addr2: Not reported
Owner City,St,Zip:BRONX, NY 10468
Owner Country: United States of America
Own Op: Owner
Sub Type: 06
Owner Name: 2614 KINGSBRIDGE CORPORATION
Owner Company: 2614 KINGSBRIDGE CORPORATION
Owner Address: 100 WEST KINGSBIRDGE ROAD
Owner Addr2: Not reported
Owner City,St,Zip:BRONX, NY 10468
Owner Country: United States of America
HW Code: V00181
Waste Type: XYLENE (MIXED)
Waste Quantity: UNKNOWN
Waste Code: Not reported
HW Code: V00181
Waste Type: ETHYLBENZENE
Waste Quantity: UNKNOWN
Waste Code: Not reported
HW Code: V00181
Waste Type: BENZENE
Waste Quantity: UNKNOWN
Waste Code: Not reported
HW Code: V00181
Waste Type: tetrachloroethene (PCE)
Waste Quantity: UNKNOWN
Waste Code: Not reported
HW Code: V00181
Waste Type: TETRACHLOROETHYLENE (PCE)
Waste Quantity: UNKNOWN
Waste Code: Not reported
HW Code: V00181
Waste Type: TOLUENE
Waste Quantity: UNKNOWN
Waste Code: Not reported
Crossref ID: 2004000244967
Cross Ref Type Code:
Cross Ref Type: County Recording Identifier
Record Added Date: 2/10/2011 1:10:00 PM
Record Updated: 2/10/2011 1:10:00 PM
Updated By: SMMARTIN
Crossref ID: D2-0003-98-12(R)
Cross Ref Type Code:
Cross Ref Type: Haz. Substance ID
Record Added Date: 1/30/2000 4:07:00 PM
Record Updated: 2/24/2005 3:54:00 PM
Updated By: VCPTRANS

Site Code: 57987
Control Name: Landuse Restriction
HW Code: V00181
Control Code: 25
Control Type: INST
Dt record added: 08/05/2008
Dt rec updated: 10/31/2014
Updated By: SRHEIGEL

Map ID
Direction
Distance
Elevation

MAP FINDINGS

Site

Database(s)

EDR ID Number
EPA ID Number

2614 KINGSBRIDGE CORP (Continued)

U001836650

Site Code: 57987

Site Description: Location: The site is located in an urban area in Bronx County. The site encompasses about 0.5 acres and is located at 2614 and 2620 University Avenue, Bronx County, Block 3215, Lot 11 and Lot 14. Site Features: The new building (a home and hospital for the aged) has been constructed and consists of seven floors with 50 residential units of affordable housing for seniors. Current Zoning/Use: The current use is a home and hospital of senior citizens. Surrounding uses also include residential and commercial. Historical Use: The 2614 Kingsbridge Corporation had operated a parking garage at the site since it purchased the property in 1973. Historical information indicated that there were three 550-gallon gasoline underground storage tanks USTs located beneath the garage. Phase II investigation identified petroleum impacts to the soil and groundwater. Additional sampling identified a release of tetrachloroethene (PCE) believed to be from a former dry cleaner offsite at 2628 University Ave. and a gasoline release from the former underground storage tanks at 2614 University Avenue. Site Geology and Hydrogeology: The site is underlain by a thin veneer (less than 6-inches to 8-feet) of low permeability, unconsolidated overburden on top of dense crystalline bedrock. The overburden is primarily silt and clay (weathered bedrock) with pockets of fill and thin lenses of native fine sand and rock fragments. Groundwater is not present at all locations in the overburden. Groundwater has been measured to flow from University Avenue southeasterly toward Aqueduct Avenue at a gradient of approximately 0.03 ft/ft.

Env Problem: Nature and Extent of Contamination: Prior to Remediation - Contaminants of concern at the site included chlorinated volatile organic compounds (cVOCs) consisting of cis-1,2-dichloroethene, trichloroethene, and tetrachloroethene, as well as non-chlorinated petroleum VOCs such as benzene, ethyl-benzene, toluene, and xylene (BTEX). Impacted media included soil, soil gas, and groundwater. As a result of the remediation implemented at the site, concentrations of the contaminants of concern declined substantially. Post Remediation - The remedial measures commenced in 2000 and involved excavation and removal of the USTs and contaminated soils; installation and operation of a Soil Vapor Extraction (SVE) system to address any residual contamination; a Sub-slab Depressurization System (SSDS) beneath the new building; and groundwater monitoring to assess the effectiveness of these remedial actions. A total of 3,070 tons of contaminated soil was removed and disposed off-site. The SVE system operated continuously for two years. The semi-annual groundwater monitoring program was implemented in June 2001, following completion of the remedy. Engineering and Institutional Controls (ECs/ICs), including a Site Management Plan and deed restrictions, are in-place. Engineering controls consist of a composite cover system, vapor barrier and active sub-slab depressurization system. The remediation was completed in April 2007 with the approval of the Site Management Plan and issuance of the VCA Release letter.

Health Problem: Volatile organic compounds are present in the groundwater at this site, however, exposure via ingestion is not expected as the area is served by public water. The potential for soil vapor intrusion in the on-site building has been mitigated by the installation and operation of a sub-slab depressurization system under the building.

Dump: False
Structure: True
Lagoon: False

Map ID
Direction
Distance
Elevation

MAP FINDINGS

Site

Database(s)

EDR ID Number
EPA ID Number

2614 KINGSBRIDGE CORP (Continued)

U001836650

Landfill: False
Pond: False
Disp Start: 1973
Disp Term: 1999
Lat/Long: Not reported
Dell: False
Record Add: 3/22/2007 1:50:00 PM
Record Upd: 3/29/2007 10:07:00 AM
Updated By: AAANASTA
Own Op: Applicant/Requestor
Sub Type: 06
Owner Name: Rosa Cardona
Owner Company: 2614 Kingsbridge Corporation
Owner Address: 2614 UNIVERSITY AVE
Owner Addr2: Not reported
Owner City,St,Zip:BRONX, NY 10468
Owner Country: United States of America
Own Op: Owner
Sub Type: 06
Owner Name: 2614 KINGSBRIDGE CORPORATION
Owner Company: 2614 KINGSBRIDGE CORPORATION
Owner Address: 100 WEST KINGSBIRDGE ROAD
Owner Addr2: Not reported
Owner City,St,Zip:BRONX, NY 10468
Owner Country: United States of America
HW Code: V00181
Waste Type: XYLENE (MIXED)
Waste Quantity: UNKNOWN
Waste Code: Not reported
HW Code: V00181
Waste Type: ETHYLBENZENE
Waste Quantity: UNKNOWN
Waste Code: Not reported
HW Code: V00181
Waste Type: BENZENE
Waste Quantity: UNKNOWN
Waste Code: Not reported
HW Code: V00181
Waste Type: tetrachloroethene (PCE)
Waste Quantity: UNKNOWN
Waste Code: Not reported
HW Code: V00181
Waste Type: TETRACHLOROETHYLENE (PCE)
Waste Quantity: UNKNOWN
Waste Code: Not reported
HW Code: V00181
Waste Type: TOLUENE
Waste Quantity: UNKNOWN
Waste Code: Not reported
Crossref ID: 2004000244967
Cross Ref Type Code:
Cross Ref Type: County Recording Identifier
Record Added Date: 2/10/2011 1:10:00 PM
Record Updated: 2/10/2011 1:10:00 PM
Updated By: SMMARTIN
Crossref ID: D2-0003-98-12(R)
Cross Ref Type Code:

Map ID
Direction
Distance
Elevation

MAP FINDINGS

Site

Database(s)

EDR ID Number
EPA ID Number

2614 KINGSBRIDGE CORP (Continued)

U001836650

Cross Ref Type: Haz. Substance ID
Record Added Date: 1/30/2000 4:07:00 PM
Record Updated: 2/24/2005 3:54:00 PM
Updated By: VCPTRANS

Site Code: 57987
Control Name: Ground Water Use Restriction
HW Code: V00181
Control Code: 08
Control Type: INST
Dt record added: 08/05/2008
Dt rec updated: 10/31/2014
Updated By: SRHEIGEL
Site Code: 57987

Site Description: Location: The site is located in an urban area in Bronx County. The site encompasses about 0.5 acres and is located at 2614 and 2620 University Avenue, Bronx County, Block 3215, Lot 11 and Lot 14. Site Features: The new building (a home and hospital for the aged) has been constructed and consists of seven floors with 50 residential units of affordable housing for seniors. Current Zoning/Use: The current use is a home and hospital of senior citizens. Surrounding uses also include residential and commercial. Historical Use: The 2614 Kingsbridge Corporation had operated a parking garage at the site since it purchased the property in 1973. Historical information indicated that there were three 550-gallon gasoline underground storage tanks USTs located beneath the garage. Phase II investigation identified petroleum impacts to the soil and groundwater. Additional sampling identified a release of tetrachloroethene (PCE) believed to be from a former dry cleaner offsite at 2628 University Ave. and a gasoline release from the former underground storage tanks at 2614 University Avenue. Site Geology and Hydrogeology: The site is underlain by a thin veneer (less than 6-inches to 8-feet) of low permeability, unconsolidated overburden on top of dense crystalline bedrock. The overburden is primarily silt and clay (weathered bedrock) with pockets of fill and thin lenses of native fine sand and rock fragments. Groundwater is not present at all locations in the overburden. Groundwater has been measured to flow from University Avenue southeasterly toward Aqueduct Avenue at a gradient of approximately 0.03 ft/ft.

Env Problem: Nature and Extent of Contamination: Prior to Remediation - Contaminants of concern at the site included chlorinated volatile organic compounds (cVOCs) consisting of cis-1,2-dichloroethene, trichloroethene, and tetrachloroethene, as well as non-chlorinated petroleum VOCs such as benzene, ethyl-benzene, toluene, and xylene (BTEX). Impacted media included soil, soil gas, and groundwater. As a result of the remediation implemented at the site, concentrations of the contaminants of concern declined substantially. Post Remediation - The remedial measures commenced in 2000 and involved excavation and removal of the USTs and contaminated soils; installation and operation of a Soil Vapor Extraction (SVE) system to address any residual contamination; a Sub-slab Depressurization System (SSDS) beneath the new building; and groundwater monitoring to assess the effectiveness of these remedial actions. A total of 3,070 tons of contaminated soil was removed and disposed off-site. The SVE system operated continuously for two years. The semi-annual groundwater monitoring program was implemented in June 2001, following completion of the remedy. Engineering and Institutional Controls (ECs/ICs),

Map ID
Direction
Distance
Elevation

MAP FINDINGS

Site

Database(s)

EDR ID Number
EPA ID Number

2614 KINGSBRIDGE CORP (Continued)

U001836650

including a Site Management Plan and deed restrictions, are in-place. Engineering controls consist of a composite cover system, vapor barrier and active sub-slab depressurization system. The remediation was completed in April 2007 with the approval of the Site Management Plan and issuance of the VCA Release letter.

Health Problem: Volatile organic compounds are present in the groundwater at this site, however, exposure via ingestion is not expected as the area is served by public water. The potential for soil vapor intrusion in the on-site building has been mitigated by the installation and operation of a sub-slab depressurization system under the building.

Dump: False
Structure: True
Lagoon: False
Landfill: False
Pond: False
Disp Start: 1973
Disp Term: 1999
Lat/Long: Not reported
Dell: False
Record Add: 3/22/2007 1:50:00 PM
Record Upd: 3/29/2007 10:07:00 AM
Updated By: AAANASTA
Own Op: Applicant/Requestor
Sub Type: 06
Owner Name: Rosa Cardona
Owner Company: 2614 Kingsbridge Corporation
Owner Address: 2614 UNIVERSITY AVE
Owner Addr2: Not reported
Owner City,St,Zip:BRONX, NY 10468
Owner Country: United States of America
Own Op: Owner
Sub Type: 06
Owner Name: 2614 KINGSBRIDGE CORPORATION
Owner Company: 2614 KINGSBRIDGE CORPORATION
Owner Address: 100 WEST KINGSBIRDGE ROAD
Owner Addr2: Not reported
Owner City,St,Zip:BRONX, NY 10468
Owner Country: United States of America
HW Code: V00181
Waste Type: XYLENE (MIXED)
Waste Quantity: UNKNOWN
Waste Code: Not reported
HW Code: V00181
Waste Type: ETHYLBENZENE
Waste Quantity: UNKNOWN
Waste Code: Not reported
HW Code: V00181
Waste Type: BENZENE
Waste Quantity: UNKNOWN
Waste Code: Not reported
HW Code: V00181
Waste Type: tetrachloroethene (PCE)
Waste Quantity: UNKNOWN
Waste Code: Not reported
HW Code: V00181
Waste Type: TETRACHLOROETHYLENE (PCE)
Waste Quantity: UNKNOWN

Map ID
Direction
Distance
Elevation

MAP FINDINGS

Site

Database(s)

EDR ID Number
EPA ID Number

2614 KINGSBRIDGE CORP (Continued)

U001836650

Waste Code: Not reported
HW Code: V00181
Waste Type: TOLUENE
Waste Quantity: UNKNOWN
Waste Code: Not reported
Crossref ID: 2004000244967
Cross Ref Type Code:
Cross Ref Type: County Recording Identifier
Record Added Date: 2/10/2011 1:10:00 PM
Record Updated: 2/10/2011 1:10:00 PM
Updated By: SMMARTIN
Crossref ID: D2-0003-98-12(R)
Cross Ref Type Code:
Cross Ref Type: Haz. Substance ID
Record Added Date: 11/30/2000 4:07:00 PM
Record Updated: 2/24/2005 3:54:00 PM
Updated By: VCPTRANS

Site Code: 57987
Control Name: Soil Management Plan
HW Code: V00181
Control Code: 14
Control Type: INST
Dt record added: 08/05/2008
Dt rec updated: 10/31/2014
Updated By: SRHEIGEL
Site Code: 57987

Site Description: Location: The site is located in an urban area in Bronx County. The site encompasses about 0.5 acres and is located at 2614 and 2620 University Avenue, Bronx County, Block 3215, Lot 11 and Lot 14. Site Features: The new building (a home and hospital for the aged) has been constructed and consists of seven floors with 50 residential units of affordable housing for seniors. Current Zoning/Use: The current use is a home and hospital of senior citizens. Surrounding uses also include residential and commercial. Historical Use: The 2614 Kingsbridge Corporation had operated a parking garage at the site since it purchased the property in 1973. Historical information indicated that there were three 550-gallon gasoline underground storage tanks USTs located beneath the garage. Phase II investigation identified petroleum impacts to the soil and groundwater. Additional sampling identified a release of tetrachloroethene (PCE) believed to be from a former dry cleaner offsite at 2628 University Ave. and a gasoline release from the former underground storage tanks at 2614 University Avenue. Site Geology and Hydrogeology: The site is underlain by a thin veneer (less than 6-inches to 8-feet) of low permeability, unconsolidated overburden on top of dense crystalline bedrock. The overburden is primarily silt and clay (weathered bedrock) with pockets of fill and thin lenses of native fine sand and rock fragments. Groundwater is not present at all locations in the overburden. Groundwater has been measured to flow from University Avenue southeasterly toward Aqueduct Avenue at a gradient of approximately 0.03 ft/ft.

Env Problem: Nature and Extent of Contamination: Prior to Remediation - Contaminants of concern at the site included chlorinated volatile organic compounds (cVOCs) consisting of cis-1,2-dichloroethene, trichloroethene, and tetrachloroethene, as well as non-chlorinated petroleum VOCs such as benzene, ethyl-benzene, toluene, and xylene

Map ID
Direction
Distance
Elevation

MAP FINDINGS

Site

Database(s)

EDR ID Number
EPA ID Number

2614 KINGSBRIDGE CORP (Continued)

U001836650

(BTEX). Impacted media included soil, soil gas, and groundwater. As a result of the remediation implemented at the site, concentrations of the contaminants of concern declined substantially. Post Remediation - The remedial measures commenced in 2000 and involved excavation and removal of the USTs and contaminated soils; installation and operation of a Soil Vapor Extraction (SVE) system to address any residual contamination; a Sub-slab Depressurization System (SSDS) beneath the new building; and groundwater monitoring to assess the effectiveness of these remedial actions. A total of 3,070 tons of contaminated soil was removed and disposed off-site. The SVE system operated continuously for two years. The semi-annual groundwater monitoring program was implemented in June 2001, following completion of the remedy. Engineering and Institutional Controls (ECs/ICs), including a Site Management Plan and deed restrictions, are in-place. Engineering controls consist of a composite cover system, vapor barrier and active sub-slab depressurization system. The remediation was completed in April 2007 with the approval of the Site Management Plan and issuance of the VCA Release letter.

Health Problem: Volatile organic compounds are present in the groundwater at this site, however, exposure via ingestion is not expected as the area is served by public water. The potential for soil vapor intrusion in the on-site building has been mitigated by the installation and operation of a sub-slab depressurization system under the building.

Dump: False
Structure: True
Lagoon: False
Landfill: False
Pond: False
Disp Start: 1973
Disp Term: 1999
Lat/Long: Not reported
Dell: False
Record Add: 3/22/2007 1:50:00 PM
Record Upd: 3/29/2007 10:07:00 AM
Updated By: AAANASTA
Own Op: Applicant/Requestor
Sub Type: 06
Owner Name: Rosa Cardona
Owner Company: 2614 Kingsbridge Corporation
Owner Address: 2614 UNIVERSITY AVE
Owner Addr2: Not reported
Owner City,St,Zip: BRONX, NY 10468
Owner Country: United States of America
Own Op: Owner
Sub Type: 06
Owner Name: 2614 KINGSBRIDGE CORPORATION
Owner Company: 2614 KINGSBRIDGE CORPORATION
Owner Address: 100 WEST KINGSBIRDGE ROAD
Owner Addr2: Not reported
Owner City,St,Zip: BRONX, NY 10468
Owner Country: United States of America
HW Code: V00181
Waste Type: XYLENE (MIXED)
Waste Quantity: UNKNOWN
Waste Code: Not reported
HW Code: V00181
Waste Type: ETHYLBENZENE

Map ID
Direction
Distance
Elevation

MAP FINDINGS

Site

Database(s)

EDR ID Number
EPA ID Number

2614 KINGSBRIDGE CORP (Continued)

U001836650

Waste Quantity: UNKNOWN
Waste Code: Not reported
HW Code: V00181
Waste Type: BENZENE
Waste Quantity: UNKNOWN
Waste Code: Not reported
HW Code: V00181
Waste Type: tetrachloroethene (PCE)
Waste Quantity: UNKNOWN
Waste Code: Not reported
HW Code: V00181
Waste Type: TETRACHLOROETHYLENE (PCE)
Waste Quantity: UNKNOWN
Waste Code: Not reported
HW Code: V00181
Waste Type: TOLUENE
Waste Quantity: UNKNOWN
Waste Code: Not reported
Crossref ID: 2004000244967
Cross Ref Type Code:
Cross Ref Type: County Recording Identifier
Record Added Date: 2/10/2011 1:10:00 PM
Record Updated: 2/10/2011 1:10:00 PM
Updated By: SMMARTIN
Crossref ID: D2-0003-98-12(R)
Cross Ref Type Code:
Cross Ref Type: Haz. Substance ID
Record Added Date: 11/30/2000 4:07:00 PM
Record Updated: 2/24/2005 3:54:00 PM
Updated By: VCPTRANS

VCP:

Program Type: VCP
Site Code: 57987
HW Code: V00181
Site Class: C
SWIS: 0301
Region: 2
Town: New York City
Acres: 0.5
Date Record Added: 11/30/2000
Date Record Updated: 07/09/2018
Updated By: JHOCONNE
Site Description: Location: The site is located in an urban area in Bronx County. The site encompasses about 0.5 acres and is located at 2614 and 2620 University Avenue, Bronx County, Block 3215, Lot 11 and Lot 14. Site Features: The new building (a home and hospital for the aged) has been constructed and consists of seven floors with 50 residential units of affordable housing for seniors. Current Zoning/Use: The current use is a home and hospital of senior citizens. Surrounding uses also include residential and commercial. Historical Use: The 2614 Kingsbridge Corporation had operated a parking garage at the site since it purchased the property in 1973. Historical information indicated that there were three 550-gallon gasoline underground storage tanks USTs located beneath the garage. Phase II investigation identified petroleum impacts to the soil and groundwater. Additional sampling identified a release of tetrachloroethene (PCE) believed to

Map ID
Direction
Distance
Elevation

MAP FINDINGS

Site

Database(s)

EDR ID Number
EPA ID Number

2614 KINGSBRIDGE CORP (Continued)

U001836650

be from a former dry cleaner offsite at 2628 University Ave. and a gasoline release from the former underground storage tanks at 2614 University Avenue. Site Geology and Hydrogeology: The site is underlain by a thin veneer (less than 6-inches to 8-feet) of low permeability, unconsolidated overburden on top of dense crystalline bedrock. The overburden is primarily silt and clay (weathered bedrock) with pockets of fill and thin lenses of native fine sand and rock fragments. Groundwater is not present at all locations in the overburden. Groundwater has been measured to flow from University Avenue southeasterly toward Aqueduct Avenue at a gradient of approximately 0.03 ft/ft.

Env Problem: Nature and Extent of Contamination: Prior to Remediation - Contaminants of concern at the site included chlorinated volatile organic compounds (cVOCs) consisting of cis-1,2-dichloroethene, trichloroethene, and tetrachloroethene, as well as non-chlorinated petroleum VOCs such as benzene, ethyl-benzene, toluene, and xylene (BTEX). Impacted media included soil, soil gas, and groundwater. As a result of the remediation implemented at the site, concentrations of the contaminants of concern declined substantially. Post Remediation - The remedial measures commenced in 2000 and involved excavation and removal of the USTs and contaminated soils; installation and operation of a Soil Vapor Extraction (SVE) system to address any residual contamination; a Sub-slab Depressurization System (SSDS) beneath the new building; and groundwater monitoring to assess the effectiveness of these remedial actions. A total of 3,070 tons of contaminated soil was removed and disposed off-site. The SVE system operated continuously for two years. The semi-annual groundwater monitoring program was implemented in June 2001, following completion of the remedy. Engineering and Institutional Controls (ECs/ICs), including a Site Management Plan and deed restrictions, are in-place. Engineering controls consist of a composite cover system, vapor barrier and active sub-slab depressurization system. The remediation was completed in April 2007 with the approval of the Site Management Plan and issuance of the VCA Release letter.

Health Problem: Volatile organic compounds are present in the groundwater at this site, however, exposure via ingestion is not expected as the area is served by public water. The potential for soil vapor intrusion in the on-site building has been mitigated by the installation and operation of a sub-slab depressurization system under the building.

Dump: False
Structure: True
Lagoon: False
Landfill: False
Pond: False
Disp Start: 1973
Disp Term: 1999
Lat/Long: Not reported
Dell: False
Record Add: 3/22/2007 1:50:00 PM
Record Upd: 3/29/2007 10:07:00 AM
Updated By: AAANASTA
Own Op: Applicant/Requestor
Sub Type: 06
Owner Name: Rosa Cardona
Owner Company: 2614 Kingsbridge Corporation
Owner Address: 2614 UNIVERSITY AVE
Owner Addr2: Not reported

Map ID
Direction
Distance
Elevation

MAP FINDINGS

Site

Database(s)

EDR ID Number
EPA ID Number

2614 KINGSBRIDGE CORP (Continued)

U001836650

Owner City,St,Zip: BRONX, NY 10468
Owner Country: United States of America
Own Op: Owner
Sub Type: 06
Owner Name: 2614 KINGSBRIDGE CORPORATION
Owner Company: 2614 KINGSBRIDGE CORPORATION
Owner Address: 100 WEST KINGSBIRDGE ROAD
Owner Addr2: Not reported
Owner City,St,Zip: BRONX, NY 10468
Owner Country: United States of America
HW Code: V00181
Waste Type: XYLENE (MIXED)
Waste Quantity: UNKNOWN
Waste Code: Not reported
HW Code: V00181
Waste Type: ETHYLBENZENE
Waste Quantity: UNKNOWN
Waste Code: Not reported
HW Code: V00181
Waste Type: BENZENE
Waste Quantity: UNKNOWN
Waste Code: Not reported
HW Code: V00181
Waste Type: tetrachloroethene (PCE)
Waste Quantity: UNKNOWN
Waste Code: Not reported
HW Code: V00181
Waste Type: TETRACHLOROETHYLENE (PCE)
Waste Quantity: UNKNOWN
Waste Code: Not reported
HW Code: V00181
Waste Type: TOLUENE
Waste Quantity: UNKNOWN
Waste Code: Not reported
Crossref ID: 2004000244967
Cross Ref Type Code: 25
Cross Ref Type: County Recording Identifier
Record Added Date: 2/10/2011 1:10:00 PM
Record Updated: 2/10/2011 1:10:00 PM
Updated By: SMMARTIN
Crossref ID: D2-0003-98-12(R)
Cross Ref Type Code: 20
Cross Ref Type: Haz. Substance ID
Record Added Date: 11/30/2000 4:07:00 PM
Record Updated: 2/24/2005 3:54:00 PM
Updated By: VCPTRANS

**BK507
NW
1/2-1
0.548 mi.
2892 ft.**

**2628 UNIVERSITY AVENUE
2628 UNIVERSITY AVENUE
BRONX, NY 10468
Site 2 of 2 in cluster BK**

**NY SHWS S113916991
NY VCP N/A**

**Relative:
Higher
Actual:
150 ft.**

SHWS:
Program: HW
Site Code: 57013
Classification: N
Region: 2

Map ID
Direction
Distance
Elevation

MAP FINDINGS

Site

Database(s)

EDR ID Number
EPA ID Number

2628 UNIVERSITY AVENUE (Continued)

S113916991

Acres: Not reported
HW Code: 203008
Record Add: 02/21/2001
Record Upd: 01/14/2013
Updated By: RJCOZZY
Site Description: The site did not qualify for addition to the Registry of Inactive Hazardous Waste Sites.
Env Problem: Not reported
Health Problem: Not reported
Dump: Not reported
Structure: Not reported
Lagoon: Not reported
Landfill: Not reported
Pond: Not reported
Disp Start: Not reported
Disp Term: Not reported
Lat/Long: Not reported
Dell: Not reported
Record Add: Not reported
Record Upd: Not reported
Updated By: Not reported
Own Op: Not reported
Sub Type: Not reported
Owner Name: Not reported
Owner Company: Not reported
Owner Address: Not reported
Owner Addr2: Not reported
Owner City,St,Zip: Not reported
Owner Country: Not reported
HW Code: Not reported
Waste Type: Not reported
Waste Quantity: Not reported
Waste Code: Not reported
Crossref ID: Not reported
Cross Ref Type Code: Not reported
Cross Ref Type: Not reported
Record Added Date: Not reported
Record Updated: Not reported
Updated By: Not reported

VCP:

Program Type: VCP
Site Code: 56896
HW Code: V00236
Site Class: N
SWIS: 0301
Region: 2
Town: New York City
Acres: Not reported
Date Record Added: 11/30/2000
Date Record Updated: 03/29/2005
Updated By: VXBREVD0
Site Description: The site is located in a commercial/residential area of the Kingsbridge Heights section of the Bronx. The property is currently occupied by a two-story brick building which contains a laundromat. The site is bordered by a convenience store and apartment building on the north, by a formerly vacant lot (now under construction for

Map ID
Direction
Distance
Elevation

MAP FINDINGS

Site

Database(s)

EDR ID Number
EPA ID Number

2628 UNIVERSITY AVENUE (Continued)

S113916991

Home/Hospital for the Aged), by a parking garage to the east, and by University Avenue (a.k.a Martin Luther King, Jr. Boulevard) to the west. Before its use as a laundromat the property was previously utilized by a dry cleaner for an unknown length of time. Investigations conducted immediately south of the site (at 2614-2620 University Avenue) in 1997 identified tetrachloroethylene (PCE) at high levels in the soil (200 ppm) and groundwater (110,000 ppb). Based on subsequent investigations, a PCE hot spot was identified. In 2000, excavation of the hot spot area was completed. Confirmatory samples collected from the excavation showed non-detectable levels of PCE and associated breakdown products. Levels of contamination in the groundwater dropped by several orders of magnitude since 1997. The remaining groundwater contamination will be addressed under the Operations, Maintenance and Monitoring Plan. See also site no. 203008, which determined there was no source of contamination on 2628 University Ave. The site did not qualify for addition to the Registry of Inactive Hazardous Disposal Sites.

Env Problem: The operations contaminated the soil and groundwater on the adjacent property with tetrachloroethylene (PCE) and its associated breakdown products. Excavations addressed soil contamination, and most of the groundwater contamination is being addressed under the Operations, Maintenance and Monitoring Plan.

Not reported

Health Problem: Not reported

Dump: Not reported

Structure: Not reported

Lagoon: Not reported

Landfill: Not reported

Pond: Not reported

Disp Start: Not reported

Disp Term: Not reported

Lat/Long: Not reported

Dell: Not reported

Record Add: Not reported

Record Upd: Not reported

Updated By: Not reported

Own Op: Owner

Sub Type: ZZZ

Owner Name: WON H. YAE

Owner Company: 2628 University Ave (Block 3215)

Owner Address: 5614 SYLVAN AVENUE

Owner Addr2: Not reported

Owner City,St,Zip: BRONX, NY 10471

Owner Country: United States of America

Own Op: Applicant/Requestor

Sub Type: ZZZ

Owner Name: WON H. YAE

Owner Company: WON H. YAE

Owner Address: 5614 SYLVAN AVENUE

Owner Addr2: Not reported

Owner City,St,Zip: BRONX, NY 10471

Owner Country: United States of America

HW Code: Not reported

Waste Type: Not reported

Waste Quantity: Not reported

Waste Code: Not reported

Crossref ID: Not reported

Map ID
Direction
Distance
Elevation

MAP FINDINGS

Site

Database(s)

EDR ID Number
EPA ID Number

2628 UNIVERSITY AVENUE (Continued)

S113916991

Cross Ref Type Code: Not reported
Cross Ref Type: Not reported
Record Added Date: Not reported
Record Updated: Not reported
Updated By: Not reported

508
North
1/2-1
0.792 mi.
4183 ft.

NAVY TRAINING SCHOOL
BRONX, NY

FUDS 1007211584
N/A

Relative:
Higher

FUDS:

Actual:
137 ft.

EPA Region: 02
Congressional District: 13
FUDS Number: C02NY1086
State: NY
Facility Name: NAVY TRAINING SCHOOL
Fiscal Year: 2013
City: BRONX
Federal Facility ID: NY9799F9547
Telephone: 978-318-8238
INST ID: 54548
County: BRONX
RAB: Not reported
CORPS_DIST: New England District (NAE)
NPL Status: Not Listed
CTC: 27.199999999999999
Current Owner: Local Government; Private Sector
Future Prog: Not reported
Description: The Navy Training School consisted of 27.57 acres in the Bronx, New York. Midshipmen and junior officers were trained at the school. Abandoned tanks are present. The site is part of the Herbert E. Lehman College.
Current Program: Not reported
History: The site was acquired by lease from Hunter College in 1942. It began to be excessed in 1945 and this process was completed between in 1953. The current owner is Herbert E. Lehman College, a part of the City University of New York.
Latitude Degree: 40
Latitude Minute: 52
Latitude Second: 22
Latitude Direction: N
Longitude Degree: -73
Longitude Minute: 54
Longitude Second: 39
Longitude Direction: E

MAP FINDINGS

Map ID Direction Distance Elevation	Site	Database(s)	EDR ID Number EPA ID Number
509 West 1/2-1 0.814 mi. 4299 ft.	CON EDISON - KINGSBRIDGE STATION MGP BLOCK 3236, LOT 25 AND BLOCK 3236 LOT 45 BRONX, NY 10468	EDR MGP	1008407870 N/A
Relative: Lower Actual: 33 ft.	Manufactured Gas Plants: No additional information available		

Count: 3 records.

ORPHAN SUMMARY

City	EDR ID	Site Name	Site Address	Zip	Database(s)
BRONX	S105997340	BAJRAJTARI MANAGEMENT COR	617 E.195TH STREET		NY LTANKS
BRONX	S105841883	SANTILLI LAND DEVELOPMENT CORP.	WEST FORDHAM ROAD @ HARLEM RIV	10468	NY SWF/LF
BRONX	S118953677	FORDHAM U PHYS PLANT	441 WEBSTER AVE		NY LTANKS

GOVERNMENT RECORDS SEARCHED / DATA CURRENCY TRACKING

To maintain currency of the following federal and state databases, EDR contacts the appropriate governmental agency on a monthly or quarterly basis, as required.

Number of Days to Update: Provides confirmation that EDR is reporting records that have been updated within 90 days from the date the government agency made the information available to the public.

STANDARD ENVIRONMENTAL RECORDS

Federal NPL site list

NPL: National Priority List

National Priorities List (Superfund). The NPL is a subset of CERCLIS and identifies over 1,200 sites for priority cleanup under the Superfund Program. NPL sites may encompass relatively large areas. As such, EDR provides polygon coverage for over 1,000 NPL site boundaries produced by EPA's Environmental Photographic Interpretation Center (EPIC) and regional EPA offices.

Date of Government Version: 07/17/2018	Source: EPA
Date Data Arrived at EDR: 08/09/2018	Telephone: N/A
Date Made Active in Reports: 09/07/2018	Last EDR Contact: 10/04/2018
Number of Days to Update: 29	Next Scheduled EDR Contact: 01/14/2019
	Data Release Frequency: Quarterly

NPL Site Boundaries

Sources:

EPA's Environmental Photographic Interpretation Center (EPIC)
Telephone: 202-564-7333

EPA Region 1
Telephone 617-918-1143

EPA Region 6
Telephone: 214-655-6659

EPA Region 3
Telephone 215-814-5418

EPA Region 7
Telephone: 913-551-7247

EPA Region 4
Telephone 404-562-8033

EPA Region 8
Telephone: 303-312-6774

EPA Region 5
Telephone 312-886-6686

EPA Region 9
Telephone: 415-947-4246

EPA Region 10
Telephone 206-553-8665

Proposed NPL: Proposed National Priority List Sites

A site that has been proposed for listing on the National Priorities List through the issuance of a proposed rule in the Federal Register. EPA then accepts public comments on the site, responds to the comments, and places on the NPL those sites that continue to meet the requirements for listing.

Date of Government Version: 07/17/2018	Source: EPA
Date Data Arrived at EDR: 08/09/2018	Telephone: N/A
Date Made Active in Reports: 09/07/2018	Last EDR Contact: 10/04/2018
Number of Days to Update: 29	Next Scheduled EDR Contact: 01/14/2019
	Data Release Frequency: Quarterly

NPL LIENS: Federal Superfund Liens

Federal Superfund Liens. Under the authority granted the USEPA by CERCLA of 1980, the USEPA has the authority to file liens against real property in order to recover remedial action expenditures or when the property owner received notification of potential liability. USEPA compiles a listing of filed notices of Superfund Liens.

GOVERNMENT RECORDS SEARCHED / DATA CURRENCY TRACKING

Date of Government Version: 10/15/1991
Date Data Arrived at EDR: 02/02/1994
Date Made Active in Reports: 03/30/1994
Number of Days to Update: 56

Source: EPA
Telephone: 202-564-4267
Last EDR Contact: 08/15/2011
Next Scheduled EDR Contact: 11/28/2011
Data Release Frequency: No Update Planned

Federal Delisted NPL site list

Delisted NPL: National Priority List Deletions

The National Oil and Hazardous Substances Pollution Contingency Plan (NCP) establishes the criteria that the EPA uses to delete sites from the NPL. In accordance with 40 CFR 300.425.(e), sites may be deleted from the NPL where no further response is appropriate.

Date of Government Version: 07/17/2018
Date Data Arrived at EDR: 08/09/2018
Date Made Active in Reports: 09/07/2018
Number of Days to Update: 29

Source: EPA
Telephone: N/A
Last EDR Contact: 10/04/2018
Next Scheduled EDR Contact: 01/14/2019
Data Release Frequency: Quarterly

Federal CERCLIS list

FEDERAL FACILITY: Federal Facility Site Information listing

A listing of National Priority List (NPL) and Base Realignment and Closure (BRAC) sites found in the Comprehensive Environmental Response, Compensation and Liability Information System (CERCLIS) Database where EPA Federal Facilities Restoration and Reuse Office is involved in cleanup activities.

Date of Government Version: 11/07/2016
Date Data Arrived at EDR: 01/05/2017
Date Made Active in Reports: 04/07/2017
Number of Days to Update: 92

Source: Environmental Protection Agency
Telephone: 703-603-8704
Last EDR Contact: 07/06/2018
Next Scheduled EDR Contact: 10/15/2018
Data Release Frequency: Varies

SEMS: Superfund Enterprise Management System

SEMS (Superfund Enterprise Management System) tracks hazardous waste sites, potentially hazardous waste sites, and remedial activities performed in support of EPA's Superfund Program across the United States. The list was formerly known as CERCLIS, renamed to SEMS by the EPA in 2015. The list contains data on potentially hazardous waste sites that have been reported to the USEPA by states, municipalities, private companies and private persons, pursuant to Section 103 of the Comprehensive Environmental Response, Compensation, and Liability Act (CERCLA). This dataset also contains sites which are either proposed to or on the National Priorities List (NPL) and the sites which are in the screening and assessment phase for possible inclusion on the NPL.

Date of Government Version: 07/17/2018
Date Data Arrived at EDR: 08/09/2018
Date Made Active in Reports: 09/07/2018
Number of Days to Update: 29

Source: EPA
Telephone: 800-424-9346
Last EDR Contact: 10/04/2018
Next Scheduled EDR Contact: 01/28/2019
Data Release Frequency: Quarterly

Federal CERCLIS NFRAP site list

SEMS-ARCHIVE: Superfund Enterprise Management System Archive

GOVERNMENT RECORDS SEARCHED / DATA CURRENCY TRACKING

SEMS-ARCHIVE (Superfund Enterprise Management System Archive) tracks sites that have no further interest under the Federal Superfund Program based on available information. The list was formerly known as the CERCLIS-NFRAP, renamed to SEMS ARCHIVE by the EPA in 2015. EPA may perform a minimal level of assessment work at a site while it is archived if site conditions change and/or new information becomes available. Archived sites have been removed and archived from the inventory of SEMS sites. Archived status indicates that, to the best of EPA's knowledge, assessment at a site has been completed and that EPA has determined no further steps will be taken to list the site on the National Priorities List (NPL), unless information indicates this decision was not appropriate or other considerations require a recommendation for listing at a later time. The decision does not necessarily mean that there is no hazard associated with a given site; it only means that, based upon available information, the location is not judged to be potential NPL site.

Date of Government Version: 07/17/2018	Source: EPA
Date Data Arrived at EDR: 08/09/2018	Telephone: 800-424-9346
Date Made Active in Reports: 09/07/2018	Last EDR Contact: 10/04/2018
Number of Days to Update: 29	Next Scheduled EDR Contact: 01/28/2019
	Data Release Frequency: Quarterly

Federal RCRA CORRACTS facilities list

CORRACTS: Corrective Action Report

CORRACTS identifies hazardous waste handlers with RCRA corrective action activity.

Date of Government Version: 03/01/2018	Source: EPA
Date Data Arrived at EDR: 03/28/2018	Telephone: 800-424-9346
Date Made Active in Reports: 06/22/2018	Last EDR Contact: 09/19/2018
Number of Days to Update: 86	Next Scheduled EDR Contact: 01/07/2019
	Data Release Frequency: Quarterly

Federal RCRA non-CORRACTS TSD facilities list

RCRA-TSDF: RCRA - Treatment, Storage and Disposal

RCRAInfo is EPA's comprehensive information system, providing access to data supporting the Resource Conservation and Recovery Act (RCRA) of 1976 and the Hazardous and Solid Waste Amendments (HSWA) of 1984. The database includes selective information on sites which generate, transport, store, treat and/or dispose of hazardous waste as defined by the Resource Conservation and Recovery Act (RCRA). Transporters are individuals or entities that move hazardous waste from the generator offsite to a facility that can recycle, treat, store, or dispose of the waste. TSDFs treat, store, or dispose of the waste.

Date of Government Version: 03/01/2018	Source: Environmental Protection Agency
Date Data Arrived at EDR: 03/28/2018	Telephone: (212) 637-3660
Date Made Active in Reports: 06/22/2018	Last EDR Contact: 09/19/2018
Number of Days to Update: 86	Next Scheduled EDR Contact: 01/07/2019
	Data Release Frequency: Quarterly

Federal RCRA generators list

RCRA-LQG: RCRA - Large Quantity Generators

RCRAInfo is EPA's comprehensive information system, providing access to data supporting the Resource Conservation and Recovery Act (RCRA) of 1976 and the Hazardous and Solid Waste Amendments (HSWA) of 1984. The database includes selective information on sites which generate, transport, store, treat and/or dispose of hazardous waste as defined by the Resource Conservation and Recovery Act (RCRA). Large quantity generators (LQGs) generate over 1,000 kilograms (kg) of hazardous waste, or over 1 kg of acutely hazardous waste per month.

Date of Government Version: 03/01/2018	Source: Environmental Protection Agency
Date Data Arrived at EDR: 03/28/2018	Telephone: (212) 637-3660
Date Made Active in Reports: 06/22/2018	Last EDR Contact: 09/19/2018
Number of Days to Update: 86	Next Scheduled EDR Contact: 01/07/2019
	Data Release Frequency: Quarterly

GOVERNMENT RECORDS SEARCHED / DATA CURRENCY TRACKING

RCRA-SQG: RCRA - Small Quantity Generators

RCRAInfo is EPA's comprehensive information system, providing access to data supporting the Resource Conservation and Recovery Act (RCRA) of 1976 and the Hazardous and Solid Waste Amendments (HSWA) of 1984. The database includes selective information on sites which generate, transport, store, treat and/or dispose of hazardous waste as defined by the Resource Conservation and Recovery Act (RCRA). Small quantity generators (SQGs) generate between 100 kg and 1,000 kg of hazardous waste per month.

Date of Government Version: 03/01/2018	Source: Environmental Protection Agency
Date Data Arrived at EDR: 03/28/2018	Telephone: (212) 637-3660
Date Made Active in Reports: 06/22/2018	Last EDR Contact: 09/19/2018
Number of Days to Update: 86	Next Scheduled EDR Contact: 01/07/2019
	Data Release Frequency: Quarterly

RCRA-CESQG: RCRA - Conditionally Exempt Small Quantity Generators

RCRAInfo is EPA's comprehensive information system, providing access to data supporting the Resource Conservation and Recovery Act (RCRA) of 1976 and the Hazardous and Solid Waste Amendments (HSWA) of 1984. The database includes selective information on sites which generate, transport, store, treat and/or dispose of hazardous waste as defined by the Resource Conservation and Recovery Act (RCRA). Conditionally exempt small quantity generators (CESQGs) generate less than 100 kg of hazardous waste, or less than 1 kg of acutely hazardous waste per month.

Date of Government Version: 03/01/2018	Source: Environmental Protection Agency
Date Data Arrived at EDR: 03/28/2018	Telephone: (212) 637-3660
Date Made Active in Reports: 06/22/2018	Last EDR Contact: 09/19/2018
Number of Days to Update: 86	Next Scheduled EDR Contact: 01/07/2019
	Data Release Frequency: Quarterly

Federal institutional controls / engineering controls registries

LUCIS: Land Use Control Information System

LUCIS contains records of land use control information pertaining to the former Navy Base Realignment and Closure properties.

Date of Government Version: 05/14/2018	Source: Department of the Navy
Date Data Arrived at EDR: 05/18/2018	Telephone: 843-820-7326
Date Made Active in Reports: 07/20/2018	Last EDR Contact: 07/16/2018
Number of Days to Update: 63	Next Scheduled EDR Contact: 11/26/2018
	Data Release Frequency: Varies

US ENG CONTROLS: Engineering Controls Sites List

A listing of sites with engineering controls in place. Engineering controls include various forms of caps, building foundations, liners, and treatment methods to create pathway elimination for regulated substances to enter environmental media or effect human health.

Date of Government Version: 07/31/2018	Source: Environmental Protection Agency
Date Data Arrived at EDR: 08/28/2018	Telephone: 703-603-0695
Date Made Active in Reports: 09/14/2018	Last EDR Contact: 08/28/2018
Number of Days to Update: 17	Next Scheduled EDR Contact: 12/10/2018
	Data Release Frequency: Varies

US INST CONTROL: Sites with Institutional Controls

A listing of sites with institutional controls in place. Institutional controls include administrative measures, such as groundwater use restrictions, construction restrictions, property use restrictions, and post remediation care requirements intended to prevent exposure to contaminants remaining on site. Deed restrictions are generally required as part of the institutional controls.

Date of Government Version: 07/31/2018	Source: Environmental Protection Agency
Date Data Arrived at EDR: 08/28/2018	Telephone: 703-603-0695
Date Made Active in Reports: 09/14/2018	Last EDR Contact: 08/28/2018
Number of Days to Update: 17	Next Scheduled EDR Contact: 12/10/2018
	Data Release Frequency: Varies

GOVERNMENT RECORDS SEARCHED / DATA CURRENCY TRACKING

Federal ERNS list

ERNS: Emergency Response Notification System

Emergency Response Notification System. ERNS records and stores information on reported releases of oil and hazardous substances.

Date of Government Version: 06/18/2018
Date Data Arrived at EDR: 06/27/2018
Date Made Active in Reports: 09/14/2018
Number of Days to Update: 79

Source: National Response Center, United States Coast Guard
Telephone: 202-267-2180
Last EDR Contact: 09/25/2018
Next Scheduled EDR Contact: 01/07/2019
Data Release Frequency: Quarterly

State- and tribal - equivalent CERCLIS

SHWS: Inactive Hazardous Waste Disposal Sites in New York State

Referred to as the State Superfund Program, the Inactive Hazardous Waste Disposal Site Remedial Program is the cleanup program for inactive hazardous waste sites and now includes hazardous substance sites

Date of Government Version: 08/09/2018
Date Data Arrived at EDR: 08/10/2018
Date Made Active in Reports: 08/30/2018
Number of Days to Update: 20

Source: Department of Environmental Conservation
Telephone: 518-402-9622
Last EDR Contact: 08/10/2018
Next Scheduled EDR Contact: 11/26/2018
Data Release Frequency: Annually

State and tribal landfill and/or solid waste disposal site lists

SWF/LF: Facility Register

Solid Waste Facilities/Landfill Sites. SWF/LF type records typically contain an inventory of solid waste disposal facilities or landfills in a particular state. Depending on the state, these may be active or inactive facilities or open dumps that failed to meet RCRA Subtitle D Section 4004 criteria for solid waste landfills or disposal sites.

Date of Government Version: 12/08/2017
Date Data Arrived at EDR: 01/02/2018
Date Made Active in Reports: 01/31/2018
Number of Days to Update: 29

Source: Department of Environmental Conservation
Telephone: 518-457-2051
Last EDR Contact: 07/06/2018
Next Scheduled EDR Contact: 10/15/2018
Data Release Frequency: Quarterly

State and tribal leaking storage tank lists

INDIAN LUST R10: Leaking Underground Storage Tanks on Indian Land

LUSTs on Indian land in Alaska, Idaho, Oregon and Washington.

Date of Government Version: 04/12/2018
Date Data Arrived at EDR: 05/18/2018
Date Made Active in Reports: 07/20/2018
Number of Days to Update: 63

Source: EPA Region 10
Telephone: 206-553-2857
Last EDR Contact: 10/26/2018
Next Scheduled EDR Contact: 02/04/2019
Data Release Frequency: Varies

INDIAN LUST R9: Leaking Underground Storage Tanks on Indian Land

LUSTs on Indian land in Arizona, California, New Mexico and Nevada

Date of Government Version: 04/10/2018
Date Data Arrived at EDR: 05/18/2018
Date Made Active in Reports: 07/20/2018
Number of Days to Update: 63

Source: Environmental Protection Agency
Telephone: 415-972-3372
Last EDR Contact: 10/26/2018
Next Scheduled EDR Contact: 02/04/2019
Data Release Frequency: Varies

INDIAN LUST R8: Leaking Underground Storage Tanks on Indian Land

LUSTs on Indian land in Colorado, Montana, North Dakota, South Dakota, Utah and Wyoming.

GOVERNMENT RECORDS SEARCHED / DATA CURRENCY TRACKING

Date of Government Version: 04/25/2018	Source: EPA Region 8
Date Data Arrived at EDR: 05/18/2018	Telephone: 303-312-6271
Date Made Active in Reports: 07/20/2018	Last EDR Contact: 10/26/2018
Number of Days to Update: 63	Next Scheduled EDR Contact: 02/04/2019
	Data Release Frequency: Varies

INDIAN LUST R7: Leaking Underground Storage Tanks on Indian Land LUSTs on Indian land in Iowa, Kansas, and Nebraska

Date of Government Version: 04/24/2018	Source: EPA Region 7
Date Data Arrived at EDR: 05/18/2018	Telephone: 913-551-7003
Date Made Active in Reports: 07/20/2018	Last EDR Contact: 10/26/2018
Number of Days to Update: 63	Next Scheduled EDR Contact: 02/04/2019
	Data Release Frequency: Varies

INDIAN LUST R6: Leaking Underground Storage Tanks on Indian Land LUSTs on Indian land in New Mexico and Oklahoma.

Date of Government Version: 04/01/2018	Source: EPA Region 6
Date Data Arrived at EDR: 05/18/2018	Telephone: 214-665-6597
Date Made Active in Reports: 07/20/2018	Last EDR Contact: 10/26/2018
Number of Days to Update: 63	Next Scheduled EDR Contact: 02/04/2019
	Data Release Frequency: Varies

INDIAN LUST R5: Leaking Underground Storage Tanks on Indian Land Leaking underground storage tanks located on Indian Land in Michigan, Minnesota and Wisconsin.

Date of Government Version: 04/12/2018	Source: EPA, Region 5
Date Data Arrived at EDR: 05/18/2018	Telephone: 312-886-7439
Date Made Active in Reports: 07/20/2018	Last EDR Contact: 10/26/2018
Number of Days to Update: 63	Next Scheduled EDR Contact: 02/04/2019
	Data Release Frequency: Varies

INDIAN LUST R1: Leaking Underground Storage Tanks on Indian Land A listing of leaking underground storage tank locations on Indian Land.

Date of Government Version: 04/13/2018	Source: EPA Region 1
Date Data Arrived at EDR: 05/18/2018	Telephone: 617-918-1313
Date Made Active in Reports: 07/20/2018	Last EDR Contact: 10/26/2018
Number of Days to Update: 63	Next Scheduled EDR Contact: 02/04/2019
	Data Release Frequency: Varies

INDIAN LUST R4: Leaking Underground Storage Tanks on Indian Land LUSTs on Indian land in Florida, Mississippi and North Carolina.

Date of Government Version: 05/08/2018	Source: EPA Region 4
Date Data Arrived at EDR: 05/18/2018	Telephone: 404-562-8677
Date Made Active in Reports: 07/20/2018	Last EDR Contact: 10/26/2018
Number of Days to Update: 63	Next Scheduled EDR Contact: 02/04/2019
	Data Release Frequency: Varies

LTANKS: Spills Information Database

Leaking Storage Tank Incident Reports. These records contain an inventory of reported leaking storage tank incidents reported from 4/1/86 through the most recent update. They can be either leaking underground storage tanks or leaking aboveground storage tanks. The causes of the incidents are tank test failures, tank failures or tank overfills.

Date of Government Version: 10/16/2018	Source: Department of Environmental Conservation
Date Data Arrived at EDR: 10/16/2018	Telephone: 518-402-9549
Date Made Active in Reports: 10/22/2018	Last EDR Contact: 10/16/2018
Number of Days to Update: 6	Next Scheduled EDR Contact: 11/26/2018
	Data Release Frequency: Varies

GOVERNMENT RECORDS SEARCHED / DATA CURRENCY TRACKING

HIST LTANKS: Listing of Leaking Storage Tanks

A listing of leaking underground and aboveground storage tanks. The causes of the incidents are tank test failures, tank failures or tank overfills. In 2002, the Department of Environmental Conservation stopped providing updates to its original Spills Information Database. This database includes fields that are no longer available from the NYDEC as of January 1, 2002. Current information may be found in the NY LTANKS database. Department of Environmental Conservation.

Date of Government Version: 01/01/2002	Source: Department of Environmental Conservation
Date Data Arrived at EDR: 07/08/2005	Telephone: 518-402-9549
Date Made Active in Reports: 07/14/2005	Last EDR Contact: 07/07/2005
Number of Days to Update: 6	Next Scheduled EDR Contact: N/A
	Data Release Frequency: No Update Planned

State and tribal registered storage tank lists

FEMA UST: Underground Storage Tank Listing

A listing of all FEMA owned underground storage tanks.

Date of Government Version: 05/15/2017	Source: FEMA
Date Data Arrived at EDR: 05/30/2017	Telephone: 202-646-5797
Date Made Active in Reports: 10/13/2017	Last EDR Contact: 10/10/2018
Number of Days to Update: 136	Next Scheduled EDR Contact: 01/21/2019
	Data Release Frequency: Varies

UST: Petroleum Bulk Storage (PBS) Database

Facilities that have petroleum storage capacities in excess of 1,100 gallons and less than 400,000 gallons.

Date of Government Version: 09/25/2018	Source: Department of Environmental Conservation
Date Data Arrived at EDR: 09/26/2018	Telephone: 518-402-9549
Date Made Active in Reports: 10/12/2018	Last EDR Contact: 09/26/2018
Number of Days to Update: 16	Next Scheduled EDR Contact: 01/07/2019
	Data Release Frequency: No Update Planned

CBS UST: Chemical Bulk Storage Database

Facilities that store regulated hazardous substances in underground tanks of any size

Date of Government Version: 01/01/2002	Source: NYSDEC
Date Data Arrived at EDR: 02/20/2002	Telephone: 518-402-9549
Date Made Active in Reports: 03/22/2002	Last EDR Contact: 10/24/2005
Number of Days to Update: 30	Next Scheduled EDR Contact: 01/23/2006
	Data Release Frequency: No Update Planned

MOSF UST: Major Oil Storage Facilities Database

Facilities that may be onshore facilities or vessels, with petroleum storage capacities of 400,000 gallons or greater.

Date of Government Version: 01/01/2002	Source: NYSDEC
Date Data Arrived at EDR: 02/20/2002	Telephone: 518-402-9549
Date Made Active in Reports: 03/22/2002	Last EDR Contact: 07/25/2005
Number of Days to Update: 30	Next Scheduled EDR Contact: 10/24/2005
	Data Release Frequency: No Update Planned

MOSF: Major Oil Storage Facility Site Listing

These facilities may be onshore facilities or vessels, with petroleum storage capacities of 400,000 gallons or greater.

Date of Government Version: 09/25/2018	Source: Department of Environmental Conservation
Date Data Arrived at EDR: 09/26/2018	Telephone: 518-402-9549
Date Made Active in Reports: 10/12/2018	Last EDR Contact: 09/26/2018
Number of Days to Update: 16	Next Scheduled EDR Contact: 01/07/2019
	Data Release Frequency: Quarterly

GOVERNMENT RECORDS SEARCHED / DATA CURRENCY TRACKING

CBS: Chemical Bulk Storage Site Listing

These facilities store regulated hazardous substances in aboveground tanks with capacities of 185 gallons or greater, and/or in underground tanks of any size

Date of Government Version: 09/25/2018
Date Data Arrived at EDR: 09/26/2018
Date Made Active in Reports: 10/12/2018
Number of Days to Update: 16

Source: Department of Environmental Conservation
Telephone: 518-402-9549
Last EDR Contact: 09/26/2018
Next Scheduled EDR Contact: 01/07/2019
Data Release Frequency: Quarterly

AST: Petroleum Bulk Storage

Registered Aboveground Storage Tanks.

Date of Government Version: 09/25/2018
Date Data Arrived at EDR: 09/26/2018
Date Made Active in Reports: 10/12/2018
Number of Days to Update: 16

Source: Department of Environmental Conservation
Telephone: 518-402-9549
Last EDR Contact: 09/26/2018
Next Scheduled EDR Contact: 01/07/2019
Data Release Frequency: No Update Planned

CBS AST: Chemical Bulk Storage Database

Facilities that store regulated hazardous substances in aboveground tanks with capacities of 185 gallons or greater, and/or in underground tanks of any size.

Date of Government Version: 01/01/2002
Date Data Arrived at EDR: 02/20/2002
Date Made Active in Reports: 03/22/2002
Number of Days to Update: 30

Source: NYSDEC
Telephone: 518-402-9549
Last EDR Contact: 07/25/2005
Next Scheduled EDR Contact: 10/24/2005
Data Release Frequency: No Update Planned

MOSF AST: Major Oil Storage Facilities Database

Facilities that may be onshore facilities or vessels, with petroleum storage capacities of 400,000 gallons or greater.

Date of Government Version: 01/01/2002
Date Data Arrived at EDR: 02/20/2002
Date Made Active in Reports: 03/22/2002
Number of Days to Update: 30

Source: NYSDEC
Telephone: 518-402-9549
Last EDR Contact: 07/25/2005
Next Scheduled EDR Contact: 10/24/2005
Data Release Frequency: No Update Planned

INDIAN UST R6: Underground Storage Tanks on Indian Land

The Indian Underground Storage Tank (UST) database provides information about underground storage tanks on Indian land in EPA Region 6 (Louisiana, Arkansas, Oklahoma, New Mexico, Texas and 65 Tribes).

Date of Government Version: 04/01/2018
Date Data Arrived at EDR: 05/18/2018
Date Made Active in Reports: 07/20/2018
Number of Days to Update: 63

Source: EPA Region 6
Telephone: 214-665-7591
Last EDR Contact: 10/26/2018
Next Scheduled EDR Contact: 02/04/2019
Data Release Frequency: Varies

INDIAN UST R10: Underground Storage Tanks on Indian Land

The Indian Underground Storage Tank (UST) database provides information about underground storage tanks on Indian land in EPA Region 10 (Alaska, Idaho, Oregon, Washington, and Tribal Nations).

Date of Government Version: 04/12/2018
Date Data Arrived at EDR: 05/18/2018
Date Made Active in Reports: 07/20/2018
Number of Days to Update: 63

Source: EPA Region 10
Telephone: 206-553-2857
Last EDR Contact: 10/26/2018
Next Scheduled EDR Contact: 02/04/2019
Data Release Frequency: Varies

GOVERNMENT RECORDS SEARCHED / DATA CURRENCY TRACKING

INDIAN UST R9: Underground Storage Tanks on Indian Land

The Indian Underground Storage Tank (UST) database provides information about underground storage tanks on Indian land in EPA Region 9 (Arizona, California, Hawaii, Nevada, the Pacific Islands, and Tribal Nations).

Date of Government Version: 04/10/2018	Source: EPA Region 9
Date Data Arrived at EDR: 05/18/2018	Telephone: 415-972-3368
Date Made Active in Reports: 07/20/2018	Last EDR Contact: 10/26/2018
Number of Days to Update: 63	Next Scheduled EDR Contact: 02/04/2019
	Data Release Frequency: Varies

INDIAN UST R8: Underground Storage Tanks on Indian Land

The Indian Underground Storage Tank (UST) database provides information about underground storage tanks on Indian land in EPA Region 8 (Colorado, Montana, North Dakota, South Dakota, Utah, Wyoming and 27 Tribal Nations).

Date of Government Version: 04/25/2018	Source: EPA Region 8
Date Data Arrived at EDR: 05/18/2018	Telephone: 303-312-6137
Date Made Active in Reports: 07/20/2018	Last EDR Contact: 10/26/2018
Number of Days to Update: 63	Next Scheduled EDR Contact: 02/04/2019
	Data Release Frequency: Varies

INDIAN UST R7: Underground Storage Tanks on Indian Land

The Indian Underground Storage Tank (UST) database provides information about underground storage tanks on Indian land in EPA Region 7 (Iowa, Kansas, Missouri, Nebraska, and 9 Tribal Nations).

Date of Government Version: 04/24/2018	Source: EPA Region 7
Date Data Arrived at EDR: 05/18/2018	Telephone: 913-551-7003
Date Made Active in Reports: 07/20/2018	Last EDR Contact: 10/26/2018
Number of Days to Update: 63	Next Scheduled EDR Contact: 02/04/2019
	Data Release Frequency: Varies

INDIAN UST R1: Underground Storage Tanks on Indian Land

The Indian Underground Storage Tank (UST) database provides information about underground storage tanks on Indian land in EPA Region 1 (Connecticut, Maine, Massachusetts, New Hampshire, Rhode Island, Vermont and ten Tribal Nations).

Date of Government Version: 04/13/2018	Source: EPA, Region 1
Date Data Arrived at EDR: 05/18/2018	Telephone: 617-918-1313
Date Made Active in Reports: 07/20/2018	Last EDR Contact: 10/26/2018
Number of Days to Update: 63	Next Scheduled EDR Contact: 02/04/2019
	Data Release Frequency: Varies

INDIAN UST R4: Underground Storage Tanks on Indian Land

The Indian Underground Storage Tank (UST) database provides information about underground storage tanks on Indian land in EPA Region 4 (Alabama, Florida, Georgia, Kentucky, Mississippi, North Carolina, South Carolina, Tennessee and Tribal Nations)

Date of Government Version: 05/08/2018	Source: EPA Region 4
Date Data Arrived at EDR: 05/18/2018	Telephone: 404-562-9424
Date Made Active in Reports: 07/20/2018	Last EDR Contact: 10/26/2018
Number of Days to Update: 63	Next Scheduled EDR Contact: 02/04/2019
	Data Release Frequency: Varies

INDIAN UST R5: Underground Storage Tanks on Indian Land

The Indian Underground Storage Tank (UST) database provides information about underground storage tanks on Indian land in EPA Region 5 (Michigan, Minnesota and Wisconsin and Tribal Nations).

Date of Government Version: 04/12/2018	Source: EPA Region 5
Date Data Arrived at EDR: 05/18/2018	Telephone: 312-886-6136
Date Made Active in Reports: 07/20/2018	Last EDR Contact: 10/26/2018
Number of Days to Update: 63	Next Scheduled EDR Contact: 02/04/2019
	Data Release Frequency: Varies

GOVERNMENT RECORDS SEARCHED / DATA CURRENCY TRACKING

TANKS: Storage Tank Facility Listing

This database contains records of facilities that are or have been regulated under Bulk Storage Program. Tank information for these facilities may not be releasable by the state agency.

Date of Government Version: 09/25/2018	Source: Department of Environmental Conservation
Date Data Arrived at EDR: 09/26/2018	Telephone: 518-402-9543
Date Made Active in Reports: 10/12/2018	Last EDR Contact: 09/26/2018
Number of Days to Update: 16	Next Scheduled EDR Contact: 01/07/2019
	Data Release Frequency: Quarterly

State and tribal institutional control / engineering control registries

ENV RES DECL: Environmental Restrictive Declarations

The Environmental Restrictive Declarations (ERD) listed were recorded in connection with a zoning action against the noted Tax Blocks and Tax Lots, or portion thereof, and are available in the property records on file at the Office of the City Register for Bronx, Kings, New York and Queens counties or at the Richmond County Clerk's office. They contain environmental requirements with respect to hazardous materials, air quality and/or noise in accordance with Section 11-15 of this Resolution.

Date of Government Version: 05/15/2018	Source: New York City Department of City Planning
Date Data Arrived at EDR: 06/26/2018	Telephone: 212-720-3300
Date Made Active in Reports: 08/07/2018	Last EDR Contact: 09/18/2018
Number of Days to Update: 42	Next Scheduled EDR Contact: 12/31/2018
	Data Release Frequency: Varies

RES DECL: Restrictive Declarations Listing

A restrictive declaration is a covenant running with the land which binds the present and future owners of the property. As a condition of certain special permits, the City Planning Commission may require an applicant to sign and record a restrictive declaration that places specified conditions on the future use and development of the property. Certain restrictive declarations are indicated by a D on zoning maps.

Date of Government Version: 11/18/2010	Source: NYC Department of City Planning
Date Data Arrived at EDR: 06/30/2014	Telephone: 212-720-3401
Date Made Active in Reports: 07/21/2014	Last EDR Contact: 09/21/2018
Number of Days to Update: 21	Next Scheduled EDR Contact: 12/31/2018
	Data Release Frequency: Varies

ENG CONTROLS: Registry of Engineering Controls

Environmental Remediation sites that have engineering controls in place.

Date of Government Version: 08/09/2018	Source: Department of Environmental Conservation
Date Data Arrived at EDR: 08/10/2018	Telephone: 518-402-9553
Date Made Active in Reports: 08/31/2018	Last EDR Contact: 08/10/2018
Number of Days to Update: 21	Next Scheduled EDR Contact: 11/26/2018
	Data Release Frequency: Quarterly

INST CONTROL: Registry of Institutional Controls

Environmental Remediation sites that have institutional controls in place.

Date of Government Version: 08/09/2018	Source: Department of Environmental Conservation
Date Data Arrived at EDR: 08/10/2018	Telephone: 518-402-9553
Date Made Active in Reports: 08/31/2018	Last EDR Contact: 08/10/2018
Number of Days to Update: 21	Next Scheduled EDR Contact: 11/26/2018
	Data Release Frequency: Quarterly

State and tribal voluntary cleanup sites

VCP: Voluntary Cleanup Agreements

New York established its Voluntary Cleanup Program (VCP) to address the environmental, legal and financial barriers that often hinder the redevelopment and reuse of contaminated properties. The Voluntary Cleanup Program was developed to enhance private sector cleanup of brownfields by enabling parties to remediate sites using private rather than public funds and to reduce the development pressures on "greenfield" sites.

GOVERNMENT RECORDS SEARCHED / DATA CURRENCY TRACKING

Date of Government Version: 08/09/2018
Date Data Arrived at EDR: 08/10/2018
Date Made Active in Reports: 08/31/2018
Number of Days to Update: 21

Source: Department of Environmental Conservation
Telephone: 518-402-9711
Last EDR Contact: 08/10/2018
Next Scheduled EDR Contact: 11/26/2018
Data Release Frequency: Semi-Annually

INDIAN VCP R7: Voluntary Cleanup Priority Listing

A listing of voluntary cleanup priority sites located on Indian Land located in Region 7.

Date of Government Version: 03/20/2008
Date Data Arrived at EDR: 04/22/2008
Date Made Active in Reports: 05/19/2008
Number of Days to Update: 27

Source: EPA, Region 7
Telephone: 913-551-7365
Last EDR Contact: 04/20/2009
Next Scheduled EDR Contact: 07/20/2009
Data Release Frequency: Varies

VCP NYC: Voluntary Cleanup Program Listing NYC

New York City voluntary cleanup program sites.

Date of Government Version: 03/26/2018
Date Data Arrived at EDR: 03/29/2018
Date Made Active in Reports: 05/14/2018
Number of Days to Update: 46

Source: New York City Office of Environmental Protection
Telephone: 212-788-8841
Last EDR Contact: 09/17/2018
Next Scheduled EDR Contact: 12/31/2018
Data Release Frequency: Varies

INDIAN VCP R1: Voluntary Cleanup Priority Listing

A listing of voluntary cleanup priority sites located on Indian Land located in Region 1.

Date of Government Version: 07/27/2015
Date Data Arrived at EDR: 09/29/2015
Date Made Active in Reports: 02/18/2016
Number of Days to Update: 142

Source: EPA, Region 1
Telephone: 617-918-1102
Last EDR Contact: 09/24/2018
Next Scheduled EDR Contact: 01/07/2019
Data Release Frequency: Varies

State and tribal Brownfields sites

BROWNFIELDS: Brownfields Site List

A Brownfield is any real property where redevelopment or re-use may be complicated by the presence or potential presence of a hazardous waste, petroleum, pollutant, or contaminant.

Date of Government Version: 08/09/2018
Date Data Arrived at EDR: 08/10/2018
Date Made Active in Reports: 08/30/2018
Number of Days to Update: 20

Source: Department of Environmental Conservation
Telephone: 518-402-9764
Last EDR Contact: 08/10/2018
Next Scheduled EDR Contact: 11/26/2018
Data Release Frequency: Semi-Annually

ERP: Environmental Restoration Program Listing

In an effort to spur the cleanup and redevelopment of brownfields, New Yorkers approved a \$200 million Environmental Restoration or Brownfields Fund as part of the \$1.75 billion Clean Water/Clean Air Bond Act of 1996 (1996 Bond Act). Enhancements to the program were enacted on October 7, 2003. Under the Environmental Restoration Program, the State provides grants to municipalities to reimburse up to 90 percent of on-site eligible costs and 100% of off-site eligible costs for site investigation and remediation activities. Once remediated, the property may then be reused for commercial, industrial, residential or public use.

Date of Government Version: 08/09/2018
Date Data Arrived at EDR: 08/10/2018
Date Made Active in Reports: 08/31/2018
Number of Days to Update: 21

Source: Department of Environmental Conservation
Telephone: 518-402-9622
Last EDR Contact: 08/10/2018
Next Scheduled EDR Contact: 11/26/2018
Data Release Frequency: Quarterly

GOVERNMENT RECORDS SEARCHED / DATA CURRENCY TRACKING

ADDITIONAL ENVIRONMENTAL RECORDS

Local Brownfield lists

US BROWNFIELDS: A Listing of Brownfields Sites

Brownfields are real property, the expansion, redevelopment, or reuse of which may be complicated by the presence or potential presence of a hazardous substance, pollutant, or contaminant. Cleaning up and reinvesting in these properties takes development pressures off of undeveloped, open land, and both improves and protects the environment. Assessment, Cleanup and Redevelopment Exchange System (ACRES) stores information reported by EPA Brownfields grant recipients on brownfields properties assessed or cleaned up with grant funding as well as information on Targeted Brownfields Assessments performed by EPA Regions. A listing of ACRES Brownfield sites is obtained from Cleanups in My Community. Cleanups in My Community provides information on Brownfields properties for which information is reported back to EPA, as well as areas served by Brownfields grant programs.

Date of Government Version: 06/18/2018	Source: Environmental Protection Agency
Date Data Arrived at EDR: 06/20/2018	Telephone: 202-566-2777
Date Made Active in Reports: 09/14/2018	Last EDR Contact: 09/18/2018
Number of Days to Update: 86	Next Scheduled EDR Contact: 12/31/2018
	Data Release Frequency: Semi-Annually

Local Lists of Landfill / Solid Waste Disposal Sites

SWTIRE: Registered Waste Tire Storage & Facility List

A listing of facilities registered to accept waste tires.

Date of Government Version: 02/27/2018	Source: Department of Environmental Conservation
Date Data Arrived at EDR: 04/06/2018	Telephone: 518-402-8694
Date Made Active in Reports: 06/08/2018	Last EDR Contact: 09/10/2018
Number of Days to Update: 63	Next Scheduled EDR Contact: 12/24/2018
	Data Release Frequency: No Update Planned

SWRCY: Registered Recycling Facility List

A listing of recycling facilities.

Date of Government Version: 12/08/2017	Source: Department of Environmental Conservation
Date Data Arrived at EDR: 01/02/2018	Telephone: 518-402-8705
Date Made Active in Reports: 01/31/2018	Last EDR Contact: 07/06/2018
Number of Days to Update: 29	Next Scheduled EDR Contact: 10/15/2018
	Data Release Frequency: Quarterly

INDIAN ODI: Report on the Status of Open Dumps on Indian Lands

Location of open dumps on Indian land.

Date of Government Version: 12/31/1998	Source: Environmental Protection Agency
Date Data Arrived at EDR: 12/03/2007	Telephone: 703-308-8245
Date Made Active in Reports: 01/24/2008	Last EDR Contact: 10/25/2018
Number of Days to Update: 52	Next Scheduled EDR Contact: 02/11/2019
	Data Release Frequency: Varies

DEBRIS REGION 9: Torres Martinez Reservation Illegal Dump Site Locations

A listing of illegal dump sites location on the Torres Martinez Indian Reservation located in eastern Riverside County and northern Imperial County, California.

Date of Government Version: 01/12/2009	Source: EPA, Region 9
Date Data Arrived at EDR: 05/07/2009	Telephone: 415-947-4219
Date Made Active in Reports: 09/21/2009	Last EDR Contact: 10/22/2018
Number of Days to Update: 137	Next Scheduled EDR Contact: 02/04/2019
	Data Release Frequency: No Update Planned

ODI: Open Dump Inventory

An open dump is defined as a disposal facility that does not comply with one or more of the Part 257 or Part 258 Subtitle D Criteria.

GOVERNMENT RECORDS SEARCHED / DATA CURRENCY TRACKING

Date of Government Version: 06/30/1985
Date Data Arrived at EDR: 08/09/2004
Date Made Active in Reports: 09/17/2004
Number of Days to Update: 39

Source: Environmental Protection Agency
Telephone: 800-424-9346
Last EDR Contact: 06/09/2004
Next Scheduled EDR Contact: N/A
Data Release Frequency: No Update Planned

IHS OPEN DUMPS: Open Dumps on Indian Land

A listing of all open dumps located on Indian Land in the United States.

Date of Government Version: 04/01/2014
Date Data Arrived at EDR: 08/06/2014
Date Made Active in Reports: 01/29/2015
Number of Days to Update: 176

Source: Department of Health & Human Services, Indian Health Service
Telephone: 301-443-1452
Last EDR Contact: 11/02/2018
Next Scheduled EDR Contact: 02/11/2019
Data Release Frequency: Varies

Local Lists of Hazardous waste / Contaminated Sites

US HIST CDL: National Clandestine Laboratory Register

A listing of clandestine drug lab locations that have been removed from the DEAs National Clandestine Laboratory Register.

Date of Government Version: 05/18/2018
Date Data Arrived at EDR: 06/20/2018
Date Made Active in Reports: 09/14/2018
Number of Days to Update: 86

Source: Drug Enforcement Administration
Telephone: 202-307-1000
Last EDR Contact: 08/28/2018
Next Scheduled EDR Contact: 12/10/2018
Data Release Frequency: No Update Planned

DEL SHWS: Delisted Registry Sites

A database listing of sites delisted from the Registry of Inactive Hazardous Waste Disposal Sites.

Date of Government Version: 08/09/2018
Date Data Arrived at EDR: 08/10/2018
Date Made Active in Reports: 08/31/2018
Number of Days to Update: 21

Source: Department of Environmental Conservation
Telephone: 518-402-9622
Last EDR Contact: 08/10/2018
Next Scheduled EDR Contact: 11/26/2018
Data Release Frequency: Quarterly

US CDL: Clandestine Drug Labs

A listing of clandestine drug lab locations. The U.S. Department of Justice ("the Department") provides this web site as a public service. It contains addresses of some locations where law enforcement agencies reported they found chemicals or other items that indicated the presence of either clandestine drug laboratories or dumpsites. In most cases, the source of the entries is not the Department, and the Department has not verified the entry and does not guarantee its accuracy. Members of the public must verify the accuracy of all entries by, for example, contacting local law enforcement and local health departments.

Date of Government Version: 05/18/2018
Date Data Arrived at EDR: 06/20/2018
Date Made Active in Reports: 09/14/2018
Number of Days to Update: 86

Source: Drug Enforcement Administration
Telephone: 202-307-1000
Last EDR Contact: 08/28/2018
Next Scheduled EDR Contact: 12/10/2018
Data Release Frequency: Quarterly

Local Lists of Registered Storage Tanks

HIST UST: Historical Petroleum Bulk Storage Database

These facilities have petroleum storage capacities in excess of 1,100 gallons and less than 400,000 gallons. This database contains detailed information per site. It is no longer updated due to the sensitive nature of the information involved. See UST for more current data.

Date of Government Version: 01/01/2002
Date Data Arrived at EDR: 06/02/2006
Date Made Active in Reports: 07/20/2006
Number of Days to Update: 48

Source: Department of Environmental Conservation
Telephone: 518-402-9549
Last EDR Contact: 10/23/2006
Next Scheduled EDR Contact: 01/22/2007
Data Release Frequency: Varies

GOVERNMENT RECORDS SEARCHED / DATA CURRENCY TRACKING

HIST AST: Historical Petroleum Bulk Storage Database

These facilities have petroleum storage capabilities in excess of 1,100 gallons and less than 400,000 gallons. This database contains detailed information per site. No longer updated due to the sensitive nature of the information involved. See AST for more current data.

Date of Government Version: 01/01/2002
Date Data Arrived at EDR: 06/02/2006
Date Made Active in Reports: 07/20/2006
Number of Days to Update: 48

Source: Department of Environmental Conservation
Telephone: 518-402-9549
Last EDR Contact: 10/23/2006
Next Scheduled EDR Contact: 01/22/2007
Data Release Frequency: No Update Planned

Local Land Records

LIENS: Spill Liens Information

Lien information from the Oil Spill Fund.

Date of Government Version: 08/08/2018
Date Data Arrived at EDR: 08/09/2018
Date Made Active in Reports: 08/31/2018
Number of Days to Update: 22

Source: Office of the State Comptroller
Telephone: 518-474-9034
Last EDR Contact: 08/01/2018
Next Scheduled EDR Contact: 11/19/2018
Data Release Frequency: Quarterly

LIENS 2: CERCLA Lien Information

A Federal CERCLA ('Superfund') lien can exist by operation of law at any site or property at which EPA has spent Superfund monies. These monies are spent to investigate and address releases and threatened releases of contamination. CERCLIS provides information as to the identity of these sites and properties.

Date of Government Version: 07/17/2018
Date Data Arrived at EDR: 08/09/2018
Date Made Active in Reports: 10/05/2018
Number of Days to Update: 57

Source: Environmental Protection Agency
Telephone: 202-564-6023
Last EDR Contact: 10/04/2018
Next Scheduled EDR Contact: 02/04/2019
Data Release Frequency: Semi-Annually

Records of Emergency Release Reports

HMIRS: Hazardous Materials Information Reporting System

Hazardous Materials Incident Report System. HMIRS contains hazardous material spill incidents reported to DOT.

Date of Government Version: 03/26/2018
Date Data Arrived at EDR: 03/27/2018
Date Made Active in Reports: 06/08/2018
Number of Days to Update: 73

Source: U.S. Department of Transportation
Telephone: 202-366-4555
Last EDR Contact: 09/25/2018
Next Scheduled EDR Contact: 01/07/2019
Data Release Frequency: Quarterly

SPILLS: Spills Information Database

Data collected on spills reported to NYSDEC as required by one or more of the following: Article 12 of the Navigation Law, 6 NYCRR Section 613.8 (from PBS regs), or 6 NYCRR Section 595.2 (from CBS regs). It includes spills active as of April 1, 1986, as well as spills occurring since this date.

Date of Government Version: 10/16/2018
Date Data Arrived at EDR: 10/16/2018
Date Made Active in Reports: 10/22/2018
Number of Days to Update: 6

Source: Department of Environmental Conservation
Telephone: 518-402-9549
Last EDR Contact: 10/16/2018
Next Scheduled EDR Contact: 11/26/2018
Data Release Frequency: Varies

HIST SPILLS: SPILLS Database

This database contains records of chemical and petroleum spill incidents. Under State law, petroleum and hazardous chemical spills that can impact the waters of the state must be reported by the spiller (and, in some cases, by anyone who has knowledge of the spills). In 2002, the Department of Environmental Conservation stopped providing updates to its original Spills Information Database. This database includes fields that are no longer available from the NYDEC as of January 1, 2002. Current information may be found in the NY SPILLS database. Department of Environmental Conservation.

GOVERNMENT RECORDS SEARCHED / DATA CURRENCY TRACKING

Date of Government Version: 01/01/2002
Date Data Arrived at EDR: 07/08/2005
Date Made Active in Reports: 07/14/2005
Number of Days to Update: 6

Source: Department of Environmental Conservation
Telephone: 518-402-9549
Last EDR Contact: 07/07/2005
Next Scheduled EDR Contact: N/A
Data Release Frequency: No Update Planned

SPILLS 90: SPILLS90 data from FirstSearch

Spills 90 includes those spill and release records available exclusively from FirstSearch databases. Typically, they may include chemical, oil and/or hazardous substance spills recorded after 1990. Duplicate records that are already included in EDR incident and release records are not included in Spills 90.

Date of Government Version: 12/14/2012
Date Data Arrived at EDR: 01/03/2013
Date Made Active in Reports: 02/12/2013
Number of Days to Update: 40

Source: FirstSearch
Telephone: N/A
Last EDR Contact: 01/03/2013
Next Scheduled EDR Contact: N/A
Data Release Frequency: No Update Planned

SPILLS 80: SPILLS80 data from FirstSearch

Spills 80 includes those spill and release records available from FirstSearch databases prior to 1990. Typically, they may include chemical, oil and/or hazardous substance spills recorded before 1990. Duplicate records that are already included in EDR incident and release records are not included in Spills 80.

Date of Government Version: 11/02/2010
Date Data Arrived at EDR: 01/03/2013
Date Made Active in Reports: 03/07/2013
Number of Days to Update: 63

Source: FirstSearch
Telephone: N/A
Last EDR Contact: 01/03/2013
Next Scheduled EDR Contact: N/A
Data Release Frequency: No Update Planned

Other Ascertainable Records

RCRA NonGen / NLR: RCRA - Non Generators / No Longer Regulated

RCRAInfo is EPA's comprehensive information system, providing access to data supporting the Resource Conservation and Recovery Act (RCRA) of 1976 and the Hazardous and Solid Waste Amendments (HSWA) of 1984. The database includes selective information on sites which generate, transport, store, treat and/or dispose of hazardous waste as defined by the Resource Conservation and Recovery Act (RCRA). Non-Generators do not presently generate hazardous waste.

Date of Government Version: 03/01/2018
Date Data Arrived at EDR: 03/28/2018
Date Made Active in Reports: 06/22/2018
Number of Days to Update: 86

Source: Environmental Protection Agency
Telephone: (212) 637-3660
Last EDR Contact: 09/19/2018
Next Scheduled EDR Contact: 01/07/2019
Data Release Frequency: Quarterly

FUDS: Formerly Used Defense Sites

The listing includes locations of Formerly Used Defense Sites properties where the US Army Corps of Engineers is actively working or will take necessary cleanup actions.

Date of Government Version: 01/31/2015
Date Data Arrived at EDR: 07/08/2015
Date Made Active in Reports: 10/13/2015
Number of Days to Update: 97

Source: U.S. Army Corps of Engineers
Telephone: 202-528-4285
Last EDR Contact: 08/24/2018
Next Scheduled EDR Contact: 12/03/2018
Data Release Frequency: Varies

DOD: Department of Defense Sites

This data set consists of federally owned or administered lands, administered by the Department of Defense, that have any area equal to or greater than 640 acres of the United States, Puerto Rico, and the U.S. Virgin Islands.

Date of Government Version: 12/31/2005
Date Data Arrived at EDR: 11/10/2006
Date Made Active in Reports: 01/11/2007
Number of Days to Update: 62

Source: USGS
Telephone: 888-275-8747
Last EDR Contact: 10/12/2018
Next Scheduled EDR Contact: 01/21/2019
Data Release Frequency: Semi-Annually

GOVERNMENT RECORDS SEARCHED / DATA CURRENCY TRACKING

FEDLAND: Federal and Indian Lands

Federally and Indian administrated lands of the United States. Lands included are administrated by: Army Corps of Engineers, Bureau of Reclamation, National Wild and Scenic River, National Wildlife Refuge, Public Domain Land, Wilderness, Wilderness Study Area, Wildlife Management Area, Bureau of Indian Affairs, Bureau of Land Management, Department of Justice, Forest Service, Fish and Wildlife Service, National Park Service.

Date of Government Version: 12/31/2005	Source: U.S. Geological Survey
Date Data Arrived at EDR: 02/06/2006	Telephone: 888-275-8747
Date Made Active in Reports: 01/11/2007	Last EDR Contact: 10/12/2018
Number of Days to Update: 339	Next Scheduled EDR Contact: 01/21/2019
	Data Release Frequency: N/A

SCRD DRYCLEANERS: State Coalition for Remediation of Drycleaners Listing

The State Coalition for Remediation of Drycleaners was established in 1998, with support from the U.S. EPA Office of Superfund Remediation and Technology Innovation. It is comprised of representatives of states with established drycleaner remediation programs. Currently the member states are Alabama, Connecticut, Florida, Illinois, Kansas, Minnesota, Missouri, North Carolina, Oregon, South Carolina, Tennessee, Texas, and Wisconsin.

Date of Government Version: 01/01/2017	Source: Environmental Protection Agency
Date Data Arrived at EDR: 02/03/2017	Telephone: 615-532-8599
Date Made Active in Reports: 04/07/2017	Last EDR Contact: 08/17/2018
Number of Days to Update: 63	Next Scheduled EDR Contact: 11/26/2018
	Data Release Frequency: Varies

US FIN ASSUR: Financial Assurance Information

All owners and operators of facilities that treat, store, or dispose of hazardous waste are required to provide proof that they will have sufficient funds to pay for the clean up, closure, and post-closure care of their facilities.

Date of Government Version: 05/31/2018	Source: Environmental Protection Agency
Date Data Arrived at EDR: 06/27/2018	Telephone: 202-566-1917
Date Made Active in Reports: 10/05/2018	Last EDR Contact: 09/25/2018
Number of Days to Update: 100	Next Scheduled EDR Contact: 01/07/2019
	Data Release Frequency: Quarterly

EPA WATCH LIST: EPA WATCH LIST

EPA maintains a "Watch List" to facilitate dialogue between EPA, state and local environmental agencies on enforcement matters relating to facilities with alleged violations identified as either significant or high priority. Being on the Watch List does not mean that the facility has actually violated the law only that an investigation by EPA or a state or local environmental agency has led those organizations to allege that an unproven violation has in fact occurred. Being on the Watch List does not represent a higher level of concern regarding the alleged violations that were detected, but instead indicates cases requiring additional dialogue between EPA, state and local agencies - primarily because of the length of time the alleged violation has gone unaddressed or unresolved.

Date of Government Version: 08/30/2013	Source: Environmental Protection Agency
Date Data Arrived at EDR: 03/21/2014	Telephone: 617-520-3000
Date Made Active in Reports: 06/17/2014	Last EDR Contact: 08/03/2018
Number of Days to Update: 88	Next Scheduled EDR Contact: 11/19/2018
	Data Release Frequency: Quarterly

2020 COR ACTION: 2020 Corrective Action Program List

The EPA has set ambitious goals for the RCRA Corrective Action program by creating the 2020 Corrective Action Universe. This RCRA cleanup baseline includes facilities expected to need corrective action. The 2020 universe contains a wide variety of sites. Some properties are heavily contaminated while others were contaminated but have since been cleaned up. Still others have not been fully investigated yet, and may require little or no remediation. Inclusion in the 2020 Universe does not necessarily imply failure on the part of a facility to meet its RCRA obligations.

Date of Government Version: 09/30/2017	Source: Environmental Protection Agency
Date Data Arrived at EDR: 05/08/2018	Telephone: 703-308-4044
Date Made Active in Reports: 07/20/2018	Last EDR Contact: 08/10/2018
Number of Days to Update: 73	Next Scheduled EDR Contact: 11/19/2018
	Data Release Frequency: Varies

GOVERNMENT RECORDS SEARCHED / DATA CURRENCY TRACKING

TSCA: Toxic Substances Control Act

Toxic Substances Control Act. TSCA identifies manufacturers and importers of chemical substances included on the TSCA Chemical Substance Inventory list. It includes data on the production volume of these substances by plant site.

Date of Government Version: 12/31/2016	Source: EPA
Date Data Arrived at EDR: 06/21/2017	Telephone: 202-260-5521
Date Made Active in Reports: 01/05/2018	Last EDR Contact: 09/21/2018
Number of Days to Update: 198	Next Scheduled EDR Contact: 12/31/2018
	Data Release Frequency: Every 4 Years

TRIS: Toxic Chemical Release Inventory System

Toxic Release Inventory System. TRIS identifies facilities which release toxic chemicals to the air, water and land in reportable quantities under SARA Title III Section 313.

Date of Government Version: 12/31/2016	Source: EPA
Date Data Arrived at EDR: 01/10/2018	Telephone: 202-566-0250
Date Made Active in Reports: 01/12/2018	Last EDR Contact: 08/24/2018
Number of Days to Update: 2	Next Scheduled EDR Contact: 12/03/2018
	Data Release Frequency: Annually

SSTS: Section 7 Tracking Systems

Section 7 of the Federal Insecticide, Fungicide and Rodenticide Act, as amended (92 Stat. 829) requires all registered pesticide-producing establishments to submit a report to the Environmental Protection Agency by March 1st each year. Each establishment must report the types and amounts of pesticides, active ingredients and devices being produced, and those having been produced and sold or distributed in the past year.

Date of Government Version: 12/31/2009	Source: EPA
Date Data Arrived at EDR: 12/10/2010	Telephone: 202-564-4203
Date Made Active in Reports: 02/25/2011	Last EDR Contact: 10/24/2018
Number of Days to Update: 77	Next Scheduled EDR Contact: 02/04/2019
	Data Release Frequency: Annually

ROD: Records Of Decision

Record of Decision. ROD documents mandate a permanent remedy at an NPL (Superfund) site containing technical and health information to aid in the cleanup.

Date of Government Version: 07/17/2018	Source: EPA
Date Data Arrived at EDR: 08/09/2018	Telephone: 703-416-0223
Date Made Active in Reports: 10/05/2018	Last EDR Contact: 10/04/2018
Number of Days to Update: 57	Next Scheduled EDR Contact: 12/17/2018
	Data Release Frequency: Annually

RMP: Risk Management Plans

GOVERNMENT RECORDS SEARCHED / DATA CURRENCY TRACKING

When Congress passed the Clean Air Act Amendments of 1990, it required EPA to publish regulations and guidance for chemical accident prevention at facilities using extremely hazardous substances. The Risk Management Program Rule (RMP Rule) was written to implement Section 112(r) of these amendments. The rule, which built upon existing industry codes and standards, requires companies of all sizes that use certain flammable and toxic substances to develop a Risk Management Program, which includes a(n): Hazard assessment that details the potential effects of an accidental release, an accident history of the last five years, and an evaluation of worst-case and alternative accidental releases; Prevention program that includes safety precautions and maintenance, monitoring, and employee training measures; and Emergency response program that spells out emergency health care, employee training measures and procedures for informing the public and response agencies (e.g the fire department) should an accident occur.

Date of Government Version: 08/01/2018	Source: Environmental Protection Agency
Date Data Arrived at EDR: 08/22/2018	Telephone: 202-564-8600
Date Made Active in Reports: 10/05/2018	Last EDR Contact: 10/23/2018
Number of Days to Update: 44	Next Scheduled EDR Contact: 02/04/2019
	Data Release Frequency: Varies

RAATS: RCRA Administrative Action Tracking System

RCRA Administration Action Tracking System. RAATS contains records based on enforcement actions issued under RCRA pertaining to major violators and includes administrative and civil actions brought by the EPA. For administration actions after September 30, 1995, data entry in the RAATS database was discontinued. EPA will retain a copy of the database for historical records. It was necessary to terminate RAATS because a decrease in agency resources made it impossible to continue to update the information contained in the database.

Date of Government Version: 04/17/1995	Source: EPA
Date Data Arrived at EDR: 07/03/1995	Telephone: 202-564-4104
Date Made Active in Reports: 08/07/1995	Last EDR Contact: 06/02/2008
Number of Days to Update: 35	Next Scheduled EDR Contact: 09/01/2008
	Data Release Frequency: No Update Planned

PRP: Potentially Responsible Parties

A listing of verified Potentially Responsible Parties

Date of Government Version: 10/25/2013	Source: EPA
Date Data Arrived at EDR: 10/17/2014	Telephone: 202-564-6023
Date Made Active in Reports: 10/20/2014	Last EDR Contact: 10/04/2018
Number of Days to Update: 3	Next Scheduled EDR Contact: 11/19/2018
	Data Release Frequency: Quarterly

PADS: PCB Activity Database System

PCB Activity Database. PADS Identifies generators, transporters, commercial storers and/or brokers and disposers of PCB's who are required to notify the EPA of such activities.

Date of Government Version: 06/01/2017	Source: EPA
Date Data Arrived at EDR: 06/09/2017	Telephone: 202-566-0500
Date Made Active in Reports: 10/13/2017	Last EDR Contact: 10/11/2018
Number of Days to Update: 126	Next Scheduled EDR Contact: 01/21/2019
	Data Release Frequency: Annually

ICIS: Integrated Compliance Information System

The Integrated Compliance Information System (ICIS) supports the information needs of the national enforcement and compliance program as well as the unique needs of the National Pollutant Discharge Elimination System (NPDES) program.

Date of Government Version: 11/18/2016	Source: Environmental Protection Agency
Date Data Arrived at EDR: 11/23/2016	Telephone: 202-564-2501
Date Made Active in Reports: 02/10/2017	Last EDR Contact: 10/09/2018
Number of Days to Update: 79	Next Scheduled EDR Contact: 01/21/2019
	Data Release Frequency: Quarterly

GOVERNMENT RECORDS SEARCHED / DATA CURRENCY TRACKING

FTTS: FIFRA/ TSCA Tracking System - FIFRA (Federal Insecticide, Fungicide, & Rodenticide Act)/TSCA (Toxic Substances Control Act)
FTTS tracks administrative cases and pesticide enforcement actions and compliance activities related to FIFRA, TSCA and EPCRA (Emergency Planning and Community Right-to-Know Act). To maintain currency, EDR contacts the Agency on a quarterly basis.

Date of Government Version: 04/09/2009	Source: EPA/Office of Prevention, Pesticides and Toxic Substances
Date Data Arrived at EDR: 04/16/2009	Telephone: 202-566-1667
Date Made Active in Reports: 05/11/2009	Last EDR Contact: 08/18/2017
Number of Days to Update: 25	Next Scheduled EDR Contact: 12/04/2017
	Data Release Frequency: Quarterly

FTTS INSP: FIFRA/ TSCA Tracking System - FIFRA (Federal Insecticide, Fungicide, & Rodenticide Act)/TSCA (Toxic Substances Control Act)
A listing of FIFRA/TSCA Tracking System (FTTS) inspections and enforcements.

Date of Government Version: 04/09/2009	Source: EPA
Date Data Arrived at EDR: 04/16/2009	Telephone: 202-566-1667
Date Made Active in Reports: 05/11/2009	Last EDR Contact: 08/18/2017
Number of Days to Update: 25	Next Scheduled EDR Contact: 12/04/2017
	Data Release Frequency: Quarterly

MLTS: Material Licensing Tracking System

MLTS is maintained by the Nuclear Regulatory Commission and contains a list of approximately 8,100 sites which possess or use radioactive materials and which are subject to NRC licensing requirements. To maintain currency, EDR contacts the Agency on a quarterly basis.

Date of Government Version: 08/30/2016	Source: Nuclear Regulatory Commission
Date Data Arrived at EDR: 09/08/2016	Telephone: 301-415-7169
Date Made Active in Reports: 10/21/2016	Last EDR Contact: 10/11/2018
Number of Days to Update: 43	Next Scheduled EDR Contact: 02/04/2019
	Data Release Frequency: Quarterly

COAL ASH DOE: Steam-Electric Plant Operation Data

A listing of power plants that store ash in surface ponds.

Date of Government Version: 12/31/2005	Source: Department of Energy
Date Data Arrived at EDR: 08/07/2009	Telephone: 202-586-8719
Date Made Active in Reports: 10/22/2009	Last EDR Contact: 09/07/2018
Number of Days to Update: 76	Next Scheduled EDR Contact: 12/17/2018
	Data Release Frequency: Varies

COAL ASH EPA: Coal Combustion Residues Surface Impoundments List

A listing of coal combustion residues surface impoundments with high hazard potential ratings.

Date of Government Version: 07/01/2014	Source: Environmental Protection Agency
Date Data Arrived at EDR: 09/10/2014	Telephone: N/A
Date Made Active in Reports: 10/20/2014	Last EDR Contact: 09/04/2018
Number of Days to Update: 40	Next Scheduled EDR Contact: 12/17/2018
	Data Release Frequency: Varies

PCB TRANSFORMER: PCB Transformer Registration Database

The database of PCB transformer registrations that includes all PCB registration submittals.

Date of Government Version: 05/24/2017	Source: Environmental Protection Agency
Date Data Arrived at EDR: 11/30/2017	Telephone: 202-566-0517
Date Made Active in Reports: 12/15/2017	Last EDR Contact: 10/26/2018
Number of Days to Update: 15	Next Scheduled EDR Contact: 02/04/2019
	Data Release Frequency: Varies

RADINFO: Radiation Information Database

The Radiation Information Database (RADINFO) contains information about facilities that are regulated by U.S. Environmental Protection Agency (EPA) regulations for radiation and radioactivity.

GOVERNMENT RECORDS SEARCHED / DATA CURRENCY TRACKING

Date of Government Version: 07/02/2018
Date Data Arrived at EDR: 07/05/2018
Date Made Active in Reports: 10/05/2018
Number of Days to Update: 92

Source: Environmental Protection Agency
Telephone: 202-343-9775
Last EDR Contact: 10/03/2018
Next Scheduled EDR Contact: 01/14/2019
Data Release Frequency: Quarterly

HIST FTTS: FIFRA/TSCA Tracking System Administrative Case Listing

A complete administrative case listing from the FIFRA/TSCA Tracking System (FTTS) for all ten EPA regions. The information was obtained from the National Compliance Database (NCDB). NCDB supports the implementation of FIFRA (Federal Insecticide, Fungicide, and Rodenticide Act) and TSCA (Toxic Substances Control Act). Some EPA regions are now closing out records. Because of that, and the fact that some EPA regions are not providing EPA Headquarters with updated records, it was decided to create a HIST FTTS database. It included records that may not be included in the newer FTTS database updates. This database is no longer updated.

Date of Government Version: 10/19/2006
Date Data Arrived at EDR: 03/01/2007
Date Made Active in Reports: 04/10/2007
Number of Days to Update: 40

Source: Environmental Protection Agency
Telephone: 202-564-2501
Last EDR Contact: 12/17/2007
Next Scheduled EDR Contact: 03/17/2008
Data Release Frequency: No Update Planned

HIST FTTS INSP: FIFRA/TSCA Tracking System Inspection & Enforcement Case Listing

A complete inspection and enforcement case listing from the FIFRA/TSCA Tracking System (FTTS) for all ten EPA regions. The information was obtained from the National Compliance Database (NCDB). NCDB supports the implementation of FIFRA (Federal Insecticide, Fungicide, and Rodenticide Act) and TSCA (Toxic Substances Control Act). Some EPA regions are now closing out records. Because of that, and the fact that some EPA regions are not providing EPA Headquarters with updated records, it was decided to create a HIST FTTS database. It included records that may not be included in the newer FTTS database updates. This database is no longer updated.

Date of Government Version: 10/19/2006
Date Data Arrived at EDR: 03/01/2007
Date Made Active in Reports: 04/10/2007
Number of Days to Update: 40

Source: Environmental Protection Agency
Telephone: 202-564-2501
Last EDR Contact: 12/17/2008
Next Scheduled EDR Contact: 03/17/2008
Data Release Frequency: No Update Planned

DOT OPS: Incident and Accident Data

Department of Transportation, Office of Pipeline Safety Incident and Accident data.

Date of Government Version: 07/31/2012
Date Data Arrived at EDR: 08/07/2012
Date Made Active in Reports: 09/18/2012
Number of Days to Update: 42

Source: Department of Transportation, Office of Pipeline Safety
Telephone: 202-366-4595
Last EDR Contact: 10/30/2018
Next Scheduled EDR Contact: 02/11/2019
Data Release Frequency: Varies

CONSENT: Superfund (CERCLA) Consent Decrees

Major legal settlements that establish responsibility and standards for cleanup at NPL (Superfund) sites. Released periodically by United States District Courts after settlement by parties to litigation matters.

Date of Government Version: 06/30/2018
Date Data Arrived at EDR: 07/17/2018
Date Made Active in Reports: 10/05/2018
Number of Days to Update: 80

Source: Department of Justice, Consent Decree Library
Telephone: Varies
Last EDR Contact: 10/01/2018
Next Scheduled EDR Contact: 12/31/2018
Data Release Frequency: Varies

BRS: Biennial Reporting System

The Biennial Reporting System is a national system administered by the EPA that collects data on the generation and management of hazardous waste. BRS captures detailed data from two groups: Large Quantity Generators (LQG) and Treatment, Storage, and Disposal Facilities.

Date of Government Version: 12/31/2015
Date Data Arrived at EDR: 02/22/2017
Date Made Active in Reports: 09/28/2017
Number of Days to Update: 218

Source: EPA/NTIS
Telephone: 800-424-9346
Last EDR Contact: 08/24/2018
Next Scheduled EDR Contact: 12/03/2018
Data Release Frequency: Biennially

GOVERNMENT RECORDS SEARCHED / DATA CURRENCY TRACKING

INDIAN RESERV: Indian Reservations

This map layer portrays Indian administered lands of the United States that have any area equal to or greater than 640 acres.

Date of Government Version: 12/31/2014	Source: USGS
Date Data Arrived at EDR: 07/14/2015	Telephone: 202-208-3710
Date Made Active in Reports: 01/10/2017	Last EDR Contact: 10/09/2018
Number of Days to Update: 546	Next Scheduled EDR Contact: 01/21/2019
	Data Release Frequency: Semi-Annually

FUSRAP: Formerly Utilized Sites Remedial Action Program

DOE established the Formerly Utilized Sites Remedial Action Program (FUSRAP) in 1974 to remediate sites where radioactive contamination remained from Manhattan Project and early U.S. Atomic Energy Commission (AEC) operations.

Date of Government Version: 08/08/2017	Source: Department of Energy
Date Data Arrived at EDR: 09/11/2018	Telephone: 202-586-3559
Date Made Active in Reports: 09/14/2018	Last EDR Contact: 11/01/2018
Number of Days to Update: 3	Next Scheduled EDR Contact: 02/18/2019
	Data Release Frequency: Varies

UMTRA: Uranium Mill Tailings Sites

Uranium ore was mined by private companies for federal government use in national defense programs. When the mills shut down, large piles of the sand-like material (mill tailings) remain after uranium has been extracted from the ore. Levels of human exposure to radioactive materials from the piles are low; however, in some cases tailings were used as construction materials before the potential health hazards of the tailings were recognized.

Date of Government Version: 06/23/2017	Source: Department of Energy
Date Data Arrived at EDR: 10/11/2017	Telephone: 505-845-0011
Date Made Active in Reports: 11/03/2017	Last EDR Contact: 08/20/2018
Number of Days to Update: 23	Next Scheduled EDR Contact: 12/03/2018
	Data Release Frequency: Varies

LEAD SMELTER 1: Lead Smelter Sites

A listing of former lead smelter site locations.

Date of Government Version: 07/17/2018	Source: Environmental Protection Agency
Date Data Arrived at EDR: 08/09/2018	Telephone: 703-603-8787
Date Made Active in Reports: 10/05/2018	Last EDR Contact: 10/04/2018
Number of Days to Update: 57	Next Scheduled EDR Contact: 01/14/2019
	Data Release Frequency: Varies

LEAD SMELTER 2: Lead Smelter Sites

A list of several hundred sites in the U.S. where secondary lead smelting was done from 1931 and 1964. These sites may pose a threat to public health through ingestion or inhalation of contaminated soil or dust

Date of Government Version: 04/05/2001	Source: American Journal of Public Health
Date Data Arrived at EDR: 10/27/2010	Telephone: 703-305-6451
Date Made Active in Reports: 12/02/2010	Last EDR Contact: 12/02/2009
Number of Days to Update: 36	Next Scheduled EDR Contact: N/A
	Data Release Frequency: No Update Planned

US AIRS (AFS): Aerometric Information Retrieval System Facility Subsystem (AFS)

The database is a sub-system of Aerometric Information Retrieval System (AIRS). AFS contains compliance data on air pollution point sources regulated by the U.S. EPA and/or state and local air regulatory agencies. This information comes from source reports by various stationary sources of air pollution, such as electric power plants, steel mills, factories, and universities, and provides information about the air pollutants they produce. Action, air program, air program pollutant, and general level plant data. It is used to track emissions and compliance data from industrial plants.

GOVERNMENT RECORDS SEARCHED / DATA CURRENCY TRACKING

Date of Government Version: 10/12/2016
Date Data Arrived at EDR: 10/26/2016
Date Made Active in Reports: 02/03/2017
Number of Days to Update: 100

Source: EPA
Telephone: 202-564-2496
Last EDR Contact: 09/26/2017
Next Scheduled EDR Contact: 01/08/2018
Data Release Frequency: Annually

US AIRS MINOR: Air Facility System Data

A listing of minor source facilities.

Date of Government Version: 10/12/2016
Date Data Arrived at EDR: 10/26/2016
Date Made Active in Reports: 02/03/2017
Number of Days to Update: 100

Source: EPA
Telephone: 202-564-2496
Last EDR Contact: 09/26/2017
Next Scheduled EDR Contact: 01/08/2018
Data Release Frequency: Annually

US MINES: Mines Master Index File

Contains all mine identification numbers issued for mines active or opened since 1971. The data also includes violation information.

Date of Government Version: 08/01/2018
Date Data Arrived at EDR: 08/29/2018
Date Made Active in Reports: 10/05/2018
Number of Days to Update: 37

Source: Department of Labor, Mine Safety and Health Administration
Telephone: 303-231-5959
Last EDR Contact: 08/29/2018
Next Scheduled EDR Contact: 12/10/2018
Data Release Frequency: Semi-Annually

US MINES 2: Ferrous and Nonferrous Metal Mines Database Listing

This map layer includes ferrous (ferrous metal mines are facilities that extract ferrous metals, such as iron ore or molybdenum) and nonferrous (Nonferrous metal mines are facilities that extract nonferrous metals, such as gold, silver, copper, zinc, and lead) metal mines in the United States.

Date of Government Version: 12/05/2005
Date Data Arrived at EDR: 02/29/2008
Date Made Active in Reports: 04/18/2008
Number of Days to Update: 49

Source: USGS
Telephone: 703-648-7709
Last EDR Contact: 08/31/2018
Next Scheduled EDR Contact: 12/10/2018
Data Release Frequency: Varies

US MINES 3: Active Mines & Mineral Plants Database Listing

Active Mines and Mineral Processing Plant operations for commodities monitored by the Minerals Information Team of the USGS.

Date of Government Version: 04/14/2011
Date Data Arrived at EDR: 06/08/2011
Date Made Active in Reports: 09/13/2011
Number of Days to Update: 97

Source: USGS
Telephone: 703-648-7709
Last EDR Contact: 08/31/2018
Next Scheduled EDR Contact: 12/10/2018
Data Release Frequency: Varies

ABANDONED MINES: Abandoned Mines

An inventory of land and water impacted by past mining (primarily coal mining) is maintained by OSMRE to provide information needed to implement the Surface Mining Control and Reclamation Act of 1977 (SMCRA). The inventory contains information on the location, type, and extent of AML impacts, as well as, information on the cost associated with the reclamation of those problems. The inventory is based upon field surveys by State, Tribal, and OSMRE program officials. It is dynamic to the extent that it is modified as new problems are identified and existing problems are reclaimed.

Date of Government Version: 09/10/2018
Date Data Arrived at EDR: 09/11/2018
Date Made Active in Reports: 09/14/2018
Number of Days to Update: 3

Source: Department of Interior
Telephone: 202-208-2609
Last EDR Contact: 09/10/2018
Next Scheduled EDR Contact: 12/24/2018
Data Release Frequency: Quarterly

GOVERNMENT RECORDS SEARCHED / DATA CURRENCY TRACKING

FINDS: Facility Index System/Facility Registry System

Facility Index System. FINDS contains both facility information and 'pointers' to other sources that contain more detail. EDR includes the following FINDS databases in this report: PCS (Permit Compliance System), AIRS (Aerometric Information Retrieval System), DOCKET (Enforcement Docket used to manage and track information on civil judicial enforcement cases for all environmental statutes), FURS (Federal Underground Injection Control), C-DOCKET (Criminal Docket System used to track criminal enforcement actions for all environmental statutes), FFIS (Federal Facilities Information System), STATE (State Environmental Laws and Statutes), and PADS (PCB Activity Data System).

Date of Government Version: 08/07/2018	Source: EPA
Date Data Arrived at EDR: 09/05/2018	Telephone: (212) 637-3000
Date Made Active in Reports: 10/05/2018	Last EDR Contact: 09/18/2018
Number of Days to Update: 30	Next Scheduled EDR Contact: 12/17/2018
	Data Release Frequency: Quarterly

DOCKET HWC: Hazardous Waste Compliance Docket Listing

A complete list of the Federal Agency Hazardous Waste Compliance Docket Facilities.

Date of Government Version: 05/31/2018	Source: Environmental Protection Agency
Date Data Arrived at EDR: 07/26/2018	Telephone: 202-564-0527
Date Made Active in Reports: 10/05/2018	Last EDR Contact: 08/31/2018
Number of Days to Update: 71	Next Scheduled EDR Contact: 12/10/2018
	Data Release Frequency: Varies

UXO: Unexploded Ordnance Sites

A listing of unexploded ordnance site locations

Date of Government Version: 09/30/2017	Source: Department of Defense
Date Data Arrived at EDR: 06/19/2018	Telephone: 703-704-1564
Date Made Active in Reports: 09/14/2018	Last EDR Contact: 10/15/2018
Number of Days to Update: 87	Next Scheduled EDR Contact: 01/28/2019
	Data Release Frequency: Varies

ECHO: Enforcement & Compliance History Information

ECHO provides integrated compliance and enforcement information for about 800,000 regulated facilities nationwide.

Date of Government Version: 09/02/2018	Source: Environmental Protection Agency
Date Data Arrived at EDR: 09/05/2018	Telephone: 202-564-2280
Date Made Active in Reports: 09/14/2018	Last EDR Contact: 09/05/2018
Number of Days to Update: 9	Next Scheduled EDR Contact: 12/17/2018
	Data Release Frequency: Quarterly

FUELS PROGRAM: EPA Fuels Program Registered Listing

This listing includes facilities that are registered under the Part 80 (Code of Federal Regulations) EPA Fuels Programs. All companies now are required to submit new and updated registrations.

Date of Government Version: 08/22/2018	Source: EPA
Date Data Arrived at EDR: 08/22/2018	Telephone: 800-385-6164
Date Made Active in Reports: 10/05/2018	Last EDR Contact: 08/22/2018
Number of Days to Update: 44	Next Scheduled EDR Contact: 12/03/2018
	Data Release Frequency: Quarterly

AIRS: Air Emissions Data

Point source emissions inventory data.

Date of Government Version: 07/23/2018	Source: Department of Environmental Conservation
Date Data Arrived at EDR: 07/23/2018	Telephone: 518-402-8452
Date Made Active in Reports: 08/07/2018	Last EDR Contact: 11/22/2018
Number of Days to Update: 15	Next Scheduled EDR Contact: 02/04/2019
	Data Release Frequency: Annually

GOVERNMENT RECORDS SEARCHED / DATA CURRENCY TRACKING

COAL ASH: Coal Ash Disposal Site Listing

A listing of coal ash disposal site locations.

Date of Government Version: 06/29/2018
Date Data Arrived at EDR: 07/03/2018
Date Made Active in Reports: 08/07/2018
Number of Days to Update: 35

Source: Department of Environmental Conservation
Telephone: 518-402-8660
Last EDR Contact: 06/28/2018
Next Scheduled EDR Contact: 10/15/2018
Data Release Frequency: Quarterly

DRYCLEANERS: Registered Drycleaners

A listing of all registered drycleaning facilities.

Date of Government Version: 03/07/2018
Date Data Arrived at EDR: 03/30/2018
Date Made Active in Reports: 06/05/2018
Number of Days to Update: 67

Source: Department of Environmental Conservation
Telephone: 518-402-8403
Last EDR Contact: 09/10/2018
Next Scheduled EDR Contact: 12/24/2018
Data Release Frequency: Annually

E DESIGNATION: E DESIGNATION SITE LISTING

The (E (Environmental)) designation would ensure that sampling and remediation take place on the subject properties, and would avoid any significant impacts related to hazardous materials at these locations. The (E) designations would require that the fee owner of the sites conduct a testing and sampling protocol, and remediation where appropriate, to the satisfaction of the NYCDEP before the issuance of a building permit by the Department of Buildings pursuant to the provisions of Section 11-15 of the Zoning Resolution (Environmental Requirements). The (E) designations also include a mandatory construction-related health and safety plan which must be approved by NYCDEP.

Date of Government Version: 08/21/2018
Date Data Arrived at EDR: 09/20/2018
Date Made Active in Reports: 10/12/2018
Number of Days to Update: 22

Source: New York City Department of City Planning
Telephone: 718-595-6658
Last EDR Contact: 09/18/2018
Next Scheduled EDR Contact: 12/31/2018
Data Release Frequency: Semi-Annually

Financial Assurance 1: Financial Assurance Information Listing

Financial assurance information.

Date of Government Version: 12/01/2017
Date Data Arrived at EDR: 01/02/2018
Date Made Active in Reports: 01/31/2018
Number of Days to Update: 29

Source: Department of Environmental Conservation
Telephone: 518-402-8660
Last EDR Contact: 10/15/2018
Next Scheduled EDR Contact: 01/14/2019
Data Release Frequency: Quarterly

Financial Assurance 2: Financial Assurance Information Listing

A listing of financial assurance information for hazardous waste facilities. Financial assurance is intended to ensure that resources are available to pay for the cost of closure, post-closure care, and corrective measures if the owner or operator of a regulated facility is unable or unwilling to pay.

Date of Government Version: 12/29/2017
Date Data Arrived at EDR: 04/06/2018
Date Made Active in Reports: 06/05/2018
Number of Days to Update: 60

Source: Department of Environmental Conservation
Telephone: 518-402-8712
Last EDR Contact: 09/10/2018
Next Scheduled EDR Contact: 12/24/2018
Data Release Frequency: Varies

HSWDS: Hazardous Substance Waste Disposal Site Inventory

The list includes any known or suspected hazardous substance waste disposal sites. Also included are sites delisted from the Registry of Inactive Hazardous Waste Disposal Sites and non-Registry sites that U.S. EPA Preliminary Assessment (PA) reports or Site Investigation (SI) reports were prepared. Hazardous Substance Waste Disposal Sites are eligible to be Superfund sites now that the New York State Superfund has been refinanced and changed. This means that the study inventory has served its purpose and will no longer be maintained as a separate entity. The last version of the study inventory is frozen in time. The sites on the study will not automatically be made Superfund sites, rather each site will be further evaluated for listing on the Registry. So overtime they will be added to the registry or not.

GOVERNMENT RECORDS SEARCHED / DATA CURRENCY TRACKING

Date of Government Version: 01/01/2003
Date Data Arrived at EDR: 10/20/2006
Date Made Active in Reports: 11/30/2006
Number of Days to Update: 41

Source: Department of Environmental Conservation
Telephone: 518-402-9564
Last EDR Contact: 05/26/2009
Next Scheduled EDR Contact: 08/24/2009
Data Release Frequency: No Update Planned

NY MANIFEST: Facility and Manifest Data

Manifest is a document that lists and tracks hazardous waste from the generator through transporters to a TSD facility.

Date of Government Version: 07/01/2018
Date Data Arrived at EDR: 08/01/2018
Date Made Active in Reports: 08/31/2018
Number of Days to Update: 30

Source: Department of Environmental Conservation
Telephone: 518-402-8651
Last EDR Contact: 10/31/2018
Next Scheduled EDR Contact: 02/11/2019
Data Release Frequency: Quarterly

SPDES: State Pollutant Discharge Elimination System

New York State has a state program which has been approved by the United States Environmental Protection Agency for the control of wastewater and stormwater discharges in accordance with the Clean Water Act. Under New York State law the program is known as the State Pollutant Discharge Elimination System (SPDES) and is broader in scope than that required by the Clean Water Act in that it controls point source discharges to groundwaters as well as surface waters.

Date of Government Version: 07/18/2018
Date Data Arrived at EDR: 07/31/2018
Date Made Active in Reports: 08/07/2018
Number of Days to Update: 7

Source: Department of Environmental Conservation
Telephone: 518-402-8233
Last EDR Contact: 10/22/2018
Next Scheduled EDR Contact: 02/04/2019
Data Release Frequency: No Update Planned

VAPOR REOPENED: Vapor Intrusion Legacy Site List

New York is currently re-evaluating previous assumptions and decisions regarding the potential for soil vapor intrusion exposures at sites. As a result, all past, current, and future contaminated sites will be evaluated to determine whether these sites have the potential for exposures related to soil vapor intrusion.

Date of Government Version: 01/01/2018
Date Data Arrived at EDR: 02/15/2018
Date Made Active in Reports: 03/27/2018
Number of Days to Update: 40

Source: Department of Environmental Conservation
Telephone: 518-402-9814
Last EDR Contact: 08/17/2018
Next Scheduled EDR Contact: 11/26/2018
Data Release Frequency: Varies

UIC: Underground Injection Control Wells

A listing of enhanced oil recovery underground injection wells.

Date of Government Version: 09/04/2018
Date Data Arrived at EDR: 09/06/2018
Date Made Active in Reports: 10/12/2018
Number of Days to Update: 36

Source: Department of Environmental Conservation
Telephone: 518-402-8056
Last EDR Contact: 09/06/2018
Next Scheduled EDR Contact: 12/17/2018
Data Release Frequency: Quarterly

COOLING TOWERS: Registered Cooling Towers

This data includes the location of cooling towers registered with New York State. The data is self-reported by owners/property managers of cooling towers in service in New York State. In August 2015, the New York State Department of Health released emergency regulations requiring the owners of cooling towers to register them with New York State.

Date of Government Version: 07/10/2018
Date Data Arrived at EDR: 07/20/2018
Date Made Active in Reports: 09/14/2018
Number of Days to Update: 56

Source: Department of Health
Telephone: 518-402-7650
Last EDR Contact: 10/17/2018
Next Scheduled EDR Contact: 01/28/2019
Data Release Frequency: Varies

GOVERNMENT RECORDS SEARCHED / DATA CURRENCY TRACKING

EDR HIGH RISK HISTORICAL RECORDS

EDR Exclusive Records

EDR MGP: EDR Proprietary Manufactured Gas Plants

The EDR Proprietary Manufactured Gas Plant Database includes records of coal gas plants (manufactured gas plants) compiled by EDR's researchers. Manufactured gas sites were used in the United States from the 1800's to 1950's to produce a gas that could be distributed and used as fuel. These plants used whale oil, rosin, coal, or a mixture of coal, oil, and water that also produced a significant amount of waste. Many of the byproducts of the gas production, such as coal tar (oily waste containing volatile and non-volatile chemicals), sludges, oils and other compounds are potentially hazardous to human health and the environment. The byproduct from this process was frequently disposed of directly at the plant site and can remain or spread slowly, serving as a continuous source of soil and groundwater contamination.

Date of Government Version: N/A
Date Data Arrived at EDR: N/A
Date Made Active in Reports: N/A
Number of Days to Update: N/A

Source: EDR, Inc.
Telephone: N/A
Last EDR Contact: N/A
Next Scheduled EDR Contact: N/A
Data Release Frequency: No Update Planned

EDR Hist Auto: EDR Exclusive Historical Auto Stations

EDR has searched selected national collections of business directories and has collected listings of potential gas station/filling station/service station sites that were available to EDR researchers. EDR's review was limited to those categories of sources that might, in EDR's opinion, include gas station/filling station/service station establishments. The categories reviewed included, but were not limited to gas, gas station, gasoline station, filling station, auto, automobile repair, auto service station, service station, etc. This database falls within a category of information EDR classifies as "High Risk Historical Records", or HRHR. EDR's HRHR effort presents unique and sometimes proprietary data about past sites and operations that typically create environmental concerns, but may not show up in current government records searches.

Date of Government Version: N/A
Date Data Arrived at EDR: N/A
Date Made Active in Reports: N/A
Number of Days to Update: N/A

Source: EDR, Inc.
Telephone: N/A
Last EDR Contact: N/A
Next Scheduled EDR Contact: N/A
Data Release Frequency: Varies

EDR Hist Cleaner: EDR Exclusive Historical Cleaners

EDR has searched selected national collections of business directories and has collected listings of potential dry cleaner sites that were available to EDR researchers. EDR's review was limited to those categories of sources that might, in EDR's opinion, include dry cleaning establishments. The categories reviewed included, but were not limited to dry cleaners, cleaners, laundry, laundromat, cleaning/laundry, wash & dry etc. This database falls within a category of information EDR classifies as "High Risk Historical Records", or HRHR. EDR's HRHR effort presents unique and sometimes proprietary data about past sites and operations that typically create environmental concerns, but may not show up in current government records searches.

Date of Government Version: N/A
Date Data Arrived at EDR: N/A
Date Made Active in Reports: N/A
Number of Days to Update: N/A

Source: EDR, Inc.
Telephone: N/A
Last EDR Contact: N/A
Next Scheduled EDR Contact: N/A
Data Release Frequency: Varies

EDR RECOVERED GOVERNMENT ARCHIVES

Exclusive Recovered Govt. Archives

RGA HWS: Recovered Government Archive State Hazardous Waste Facilities List

The EDR Recovered Government Archive State Hazardous Waste database provides a list of SHWS incidents derived from historical databases and includes many records that no longer appear in current government lists. Compiled from Records formerly available from the Department of Environmental Conservation in New York.

GOVERNMENT RECORDS SEARCHED / DATA CURRENCY TRACKING

Date of Government Version: N/A
Date Data Arrived at EDR: 07/01/2013
Date Made Active in Reports: 12/30/2013
Number of Days to Update: 182

Source: Department of Environmental Conservation
Telephone: N/A
Last EDR Contact: 06/01/2012
Next Scheduled EDR Contact: N/A
Data Release Frequency: Varies

RGA LF: Recovered Government Archive Solid Waste Facilities List

The EDR Recovered Government Archive Landfill database provides a list of landfills derived from historical databases and includes many records that no longer appear in current government lists. Compiled from Records formerly available from the Department of Environmental Conservation in New York.

Date of Government Version: N/A
Date Data Arrived at EDR: 07/01/2013
Date Made Active in Reports: 01/10/2014
Number of Days to Update: 193

Source: Department of Environmental Conservation
Telephone: N/A
Last EDR Contact: 06/01/2012
Next Scheduled EDR Contact: N/A
Data Release Frequency: Varies

COUNTY RECORDS

CORTLAND COUNTY:

AST - CORTLAND: Cortland County Storage Tank Listing

A listing of aboveground storage tank sites located in Cortland County.

Date of Government Version: 07/11/2018
Date Data Arrived at EDR: 09/19/2018
Date Made Active in Reports: 10/12/2018
Number of Days to Update: 23

Source: Cortland County Health Department
Telephone: 607-753-5035
Last EDR Contact: 10/29/2018
Next Scheduled EDR Contact: 02/11/2019
Data Release Frequency: Quarterly

UST - CORTLAND: Cortland County Storage Tank Listing

A listing of underground storage tank sites located in Cortland County.

Date of Government Version: 07/11/2018
Date Data Arrived at EDR: 09/19/2018
Date Made Active in Reports: 10/12/2018
Number of Days to Update: 23

Source: Cortland County Health Department
Telephone: 607-753-5035
Last EDR Contact: 10/29/2018
Next Scheduled EDR Contact: 02/11/2019
Data Release Frequency: Quarterly

NASSAU COUNTY:

AST - NASSAU: Registered Tank Database

A listing of aboveground storage tank sites located in Nassau County.

Date of Government Version: 01/09/2017
Date Data Arrived at EDR: 01/11/2017
Date Made Active in Reports: 02/15/2017
Number of Days to Update: 35

Source: Nassau County Health Department
Telephone: 516-571-3314
Last EDR Contact: 10/29/2018
Next Scheduled EDR Contact: 02/11/2019
Data Release Frequency: No Update Planned

AST NCFM: Storage Tank Database

A listing of aboveground storage tank sites located in Nassau County.

Date of Government Version: 02/15/2011
Date Data Arrived at EDR: 02/23/2011
Date Made Active in Reports: 03/29/2011
Number of Days to Update: 34

Source: Nassau County Office of the Fire Marshal
Telephone: 516-572-1000
Last EDR Contact: 10/25/2018
Next Scheduled EDR Contact: 02/11/2019
Data Release Frequency: Varies

GOVERNMENT RECORDS SEARCHED / DATA CURRENCY TRACKING

TANKS NASSAU: Registered Tank Database in Nassau County

A listing of facilities in Nassau County with storage tanks.

Date of Government Version: 01/09/2017	Source: Nassau County Department of Health
Date Data Arrived at EDR: 01/11/2017	Telephone: 516-227-9691
Date Made Active in Reports: 02/15/2017	Last EDR Contact: 10/29/2018
Number of Days to Update: 35	Next Scheduled EDR Contact: 02/11/2019
	Data Release Frequency: Varies

UST - NASSAU: Registered Tank Database

A listing of underground storage tank sites located in Nassau County.

Date of Government Version: 01/09/2017	Source: Nassau County Health Department
Date Data Arrived at EDR: 01/11/2017	Telephone: 516-571-3314
Date Made Active in Reports: 02/15/2017	Last EDR Contact: 10/29/2018
Number of Days to Update: 35	Next Scheduled EDR Contact: 02/11/2019
	Data Release Frequency: No Update Planned

UST NCFM: Storage Tank Database

A listing of underground storage tank sites located in Nassau County.

Date of Government Version: 02/15/2011	Source: Nassau County Office of the Fire Marshal
Date Data Arrived at EDR: 02/23/2011	Telephone: 516-572-1000
Date Made Active in Reports: 03/29/2011	Last EDR Contact: 10/25/2018
Number of Days to Update: 34	Next Scheduled EDR Contact: 02/11/2019
	Data Release Frequency: Varies

ROCKLAND COUNTY:

AST - ROCKLAND: Petroleum Bulk Storage Database

A listing of aboveground storage tank sites located in Rockland County. Rockland County's Petroleum Bulk Storage (PBS) program is no longer in service. All related operations/duties are now wholly overseen by the New York State Dept. of Environmental Conservation (NYSDEC).

Date of Government Version: 02/02/2017	Source: Rockland County Health Department
Date Data Arrived at EDR: 03/17/2017	Telephone: 914-364-2605
Date Made Active in Reports: 09/22/2017	Last EDR Contact: 08/29/2018
Number of Days to Update: 189	Next Scheduled EDR Contact: 12/17/2018
	Data Release Frequency: No Update Planned

UST - ROCKLAND: Petroleum Bulk Storage Database

A listing of underground storage tank sites located in Rockland County. Rockland County's Petroleum Bulk Storage (PBS) program is no longer in service. All related operations/duties are now wholly overseen by the New York State Dept. of Environmental Conservation (NYSDEC).

Date of Government Version: 02/02/2017	Source: Rockland County Health Department
Date Data Arrived at EDR: 03/17/2017	Telephone: 914-364-2605
Date Made Active in Reports: 09/22/2017	Last EDR Contact: 08/29/2018
Number of Days to Update: 189	Next Scheduled EDR Contact: 12/17/2018
	Data Release Frequency: No Update Planned

SUFFOLK COUNTY:

AST - SUFFOLK: Storage Tank Database

A listing of aboveground storage tank sites located in Suffolk County.

Date of Government Version: 03/03/2015	Source: Suffolk County Department of Health Services
Date Data Arrived at EDR: 03/10/2015	Telephone: 631-854-2521
Date Made Active in Reports: 03/23/2015	Last EDR Contact: 10/29/2018
Number of Days to Update: 13	Next Scheduled EDR Contact: 02/11/2019
	Data Release Frequency: No Update Planned

GOVERNMENT RECORDS SEARCHED / DATA CURRENCY TRACKING

UST - SUFFOLK: Storage Tank Database

A listing of underground storage tank sites located in Suffolk County.

Date of Government Version: 03/03/2015
Date Data Arrived at EDR: 03/10/2015
Date Made Active in Reports: 03/23/2015
Number of Days to Update: 13

Source: Suffolk County Department of Health Services
Telephone: 631-854-2521
Last EDR Contact: 10/29/2018
Next Scheduled EDR Contact: 02/11/2019
Data Release Frequency: No Update Planned

WESTCHESTER COUNTY:

AST - WESTCHESTER: Listing of Storage Tanks

A listing of aboveground storage tank sites located in Westchester County.

Date of Government Version: 07/20/2018
Date Data Arrived at EDR: 08/21/2018
Date Made Active in Reports: 08/30/2018
Number of Days to Update: 9

Source: Westchester County Department of Health
Telephone: 914-813-5161
Last EDR Contact: 10/29/2018
Next Scheduled EDR Contact: 02/11/2019
Data Release Frequency: Semi-Annually

UST - WESTCHESTER: Listing of Storage Tanks

A listing of underground storage tank sites located in Westchester County.

Date of Government Version: 07/20/2018
Date Data Arrived at EDR: 08/21/2018
Date Made Active in Reports: 08/30/2018
Number of Days to Update: 9

Source: Westchester County Department of Health
Telephone: 914-813-5161
Last EDR Contact: 10/29/2018
Next Scheduled EDR Contact: 02/11/2019
Data Release Frequency: Semi-Annually

OTHER DATABASE(S)

Depending on the geographic area covered by this report, the data provided in these specialty databases may or may not be complete. For example, the existence of wetlands information data in a specific report does not mean that all wetlands in the area covered by the report are included. Moreover, the absence of any reported wetlands information does not necessarily mean that wetlands do not exist in the area covered by the report.

CT MANIFEST: Hazardous Waste Manifest Data

Facility and manifest data. Manifest is a document that lists and tracks hazardous waste from the generator through transporters to a tsd facility.

Date of Government Version: 08/10/2018
Date Data Arrived at EDR: 08/10/2018
Date Made Active in Reports: 09/10/2018
Number of Days to Update: 31

Source: Department of Energy & Environmental Protection
Telephone: 860-424-3375
Last EDR Contact: 08/09/2018
Next Scheduled EDR Contact: 11/26/2018
Data Release Frequency: No Update Planned

NJ MANIFEST: Manifest Information

Hazardous waste manifest information.

Date of Government Version: 12/31/2017
Date Data Arrived at EDR: 07/13/2018
Date Made Active in Reports: 08/01/2018
Number of Days to Update: 19

Source: Department of Environmental Protection
Telephone: N/A
Last EDR Contact: 10/09/2018
Next Scheduled EDR Contact: 01/21/2019
Data Release Frequency: Annually

PA MANIFEST: Manifest Information

Hazardous waste manifest information.

GOVERNMENT RECORDS SEARCHED / DATA CURRENCY TRACKING

Date of Government Version: 12/31/2016
Date Data Arrived at EDR: 07/25/2017
Date Made Active in Reports: 09/25/2017
Number of Days to Update: 62

Source: Department of Environmental Protection
Telephone: 717-783-8990
Last EDR Contact: 10/15/2018
Next Scheduled EDR Contact: 01/28/2019
Data Release Frequency: Annually

RI MANIFEST: Manifest information

Hazardous waste manifest information

Date of Government Version: 12/31/2017
Date Data Arrived at EDR: 02/23/2018
Date Made Active in Reports: 04/09/2018
Number of Days to Update: 45

Source: Department of Environmental Management
Telephone: 401-222-2797
Last EDR Contact: 08/21/2018
Next Scheduled EDR Contact: 12/03/2018
Data Release Frequency: Annually

VT MANIFEST: Hazardous Waste Manifest Data

Hazardous waste manifest information.

Date of Government Version: 08/23/2018
Date Data Arrived at EDR: 08/23/2018
Date Made Active in Reports: 09/18/2018
Number of Days to Update: 26

Source: Department of Environmental Conservation
Telephone: 802-241-3443
Last EDR Contact: 10/15/2018
Next Scheduled EDR Contact: 01/28/2019
Data Release Frequency: Annually

WI MANIFEST: Manifest Information

Hazardous waste manifest information.

Date of Government Version: 12/31/2017
Date Data Arrived at EDR: 06/15/2018
Date Made Active in Reports: 07/09/2018
Number of Days to Update: 24

Source: Department of Natural Resources
Telephone: N/A
Last EDR Contact: 09/06/2018
Next Scheduled EDR Contact: 12/24/2018
Data Release Frequency: Annually

Oil/Gas Pipelines

Source: PennWell Corporation

Petroleum Bundle (Crude Oil, Refined Products, Petrochemicals, Gas Liquids (LPG/NGL), and Specialty Gases (Miscellaneous)) N = Natural Gas Bundle (Natural Gas, Gas Liquids (LPG/NGL), and Specialty Gases (Miscellaneous)). This map includes information copyrighted by PennWell Corporation. This information is provided on a best effort basis and PennWell Corporation does not guarantee its accuracy nor warrant its fitness for any particular purpose. Such information has been reprinted with the permission of PennWell.

Electric Power Transmission Line Data

Source: PennWell Corporation

This map includes information copyrighted by PennWell Corporation. This information is provided on a best effort basis and PennWell Corporation does not guarantee its accuracy nor warrant its fitness for any particular purpose. Such information has been reprinted with the permission of PennWell.

Sensitive Receptors: There are individuals deemed sensitive receptors due to their fragile immune systems and special sensitivity to environmental discharges. These sensitive receptors typically include the elderly, the sick, and children. While the location of all sensitive receptors cannot be determined, EDR indicates those buildings and facilities - schools, daycares, hospitals, medical centers, and nursing homes - where individuals who are sensitive receptors are likely to be located.

AHA Hospitals:

Source: American Hospital Association, Inc.

Telephone: 312-280-5991

The database includes a listing of hospitals based on the American Hospital Association's annual survey of hospitals.

Medical Centers: Provider of Services Listing

Source: Centers for Medicare & Medicaid Services

Telephone: 410-786-3000

A listing of hospitals with Medicare provider number, produced by Centers of Medicare & Medicaid Services, a federal agency within the U.S. Department of Health and Human Services.

Nursing Homes

Source: National Institutes of Health

Telephone: 301-594-6248

Information on Medicare and Medicaid certified nursing homes in the United States.

GOVERNMENT RECORDS SEARCHED / DATA CURRENCY TRACKING

Public Schools

Source: National Center for Education Statistics

Telephone: 202-502-7300

The National Center for Education Statistics' primary database on elementary and secondary public education in the United States. It is a comprehensive, annual, national statistical database of all public elementary and secondary schools and school districts, which contains data that are comparable across all states.

Private Schools

Source: National Center for Education Statistics

Telephone: 202-502-7300

The National Center for Education Statistics' primary database on private school locations in the United States.

Daycare Centers: Day Care Providers

Source: Department of Health

Telephone: 212-676-2444

Flood Zone Data: This data was obtained from the Federal Emergency Management Agency (FEMA). It depicts 100-year and 500-year flood zones as defined by FEMA. It includes the National Flood Hazard Layer (NFHL) which incorporates Flood Insurance Rate Map (FIRM) data and Q3 data from FEMA in areas not covered by NFHL.

Source: FEMA

Telephone: 877-336-2627

Date of Government Version: 2003, 2015

NWI: National Wetlands Inventory. This data, available in select counties across the country, was obtained by EDR in 2002, 2005 and 2010 from the U.S. Fish and Wildlife Service.

State Wetlands Data: Freshwater Wetlands

Source: Department of Environmental Conservation

Telephone: 518-402-8961

Current USGS 7.5 Minute Topographic Map

Source: U.S. Geological Survey

STREET AND ADDRESS INFORMATION

© 2015 TomTom North America, Inc. All rights reserved. This material is proprietary and the subject of copyright protection and other intellectual property rights owned by or licensed to Tele Atlas North America, Inc. The use of this material is subject to the terms of a license agreement. You will be held liable for any unauthorized copying or disclosure of this material.

GEOCHECK[®] - PHYSICAL SETTING SOURCE ADDENDUM

TARGET PROPERTY ADDRESS

18-1265
2468 TIEBOUT AVENUE
BRONX, NY 10458

TARGET PROPERTY COORDINATES

Latitude (North): 40.861127 - 40° 51' 40.06"
Longitude (West): 73.894908 - 73° 53' 41.67"
Universal Transverse Mercator: Zone 18
UTM X (Meters): 593138.1
UTM Y (Meters): 4523717.0
Elevation: 94 ft. above sea level

USGS TOPOGRAPHIC MAP

Target Property Map:	5940599 CENTRAL PARK, NY
Version Date:	2013
Northeast Map:	5940557 MOUNT VERNON, NY
Version Date:	2013
Southeast Map:	5940605 FLUSHING, NY
Version Date:	2013
Northwest Map:	5940553 YONKERS, NY
Version Date:	2013

EDR's GeoCheck Physical Setting Source Addendum is provided to assist the environmental professional in forming an opinion about the impact of potential contaminant migration.

Assessment of the impact of contaminant migration generally has two principle investigative components:

1. Groundwater flow direction, and
2. Groundwater flow velocity.

Groundwater flow direction may be impacted by surface topography, hydrology, hydrogeology, characteristics of the soil, and nearby wells. Groundwater flow velocity is generally impacted by the nature of the geologic strata.

GEOCHECK® - PHYSICAL SETTING SOURCE SUMMARY

GROUNDWATER FLOW DIRECTION INFORMATION

Groundwater flow direction for a particular site is best determined by a qualified environmental professional using site-specific well data. If such data is not reasonably ascertainable, it may be necessary to rely on other sources of information, such as surface topographic information, hydrologic information, hydrogeologic data collected on nearby properties, and regional groundwater flow information (from deep aquifers).

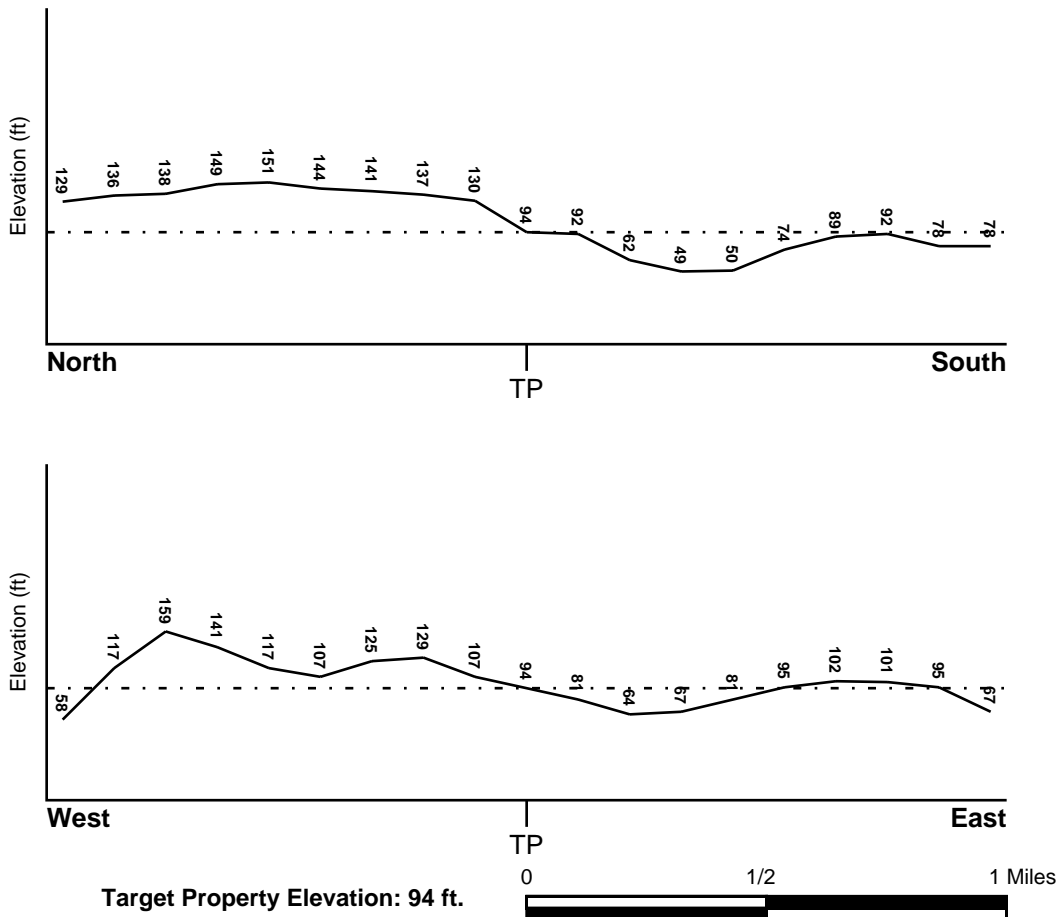
TOPOGRAPHIC INFORMATION

Surface topography may be indicative of the direction of surficial groundwater flow. This information can be used to assist the environmental professional in forming an opinion about the impact of nearby contaminated properties or, should contamination exist on the target property, what downgradient sites might be impacted.

TARGET PROPERTY TOPOGRAPHY

General Topographic Gradient: General SE

SURROUNDING TOPOGRAPHY: ELEVATION PROFILES



Source: Topography has been determined from the USGS 7.5' Digital Elevation Model and should be evaluated on a relative (not an absolute) basis. Relative elevation information between sites of close proximity should be field verified.

GEOCHECK® - PHYSICAL SETTING SOURCE SUMMARY

HYDROLOGIC INFORMATION

Surface water can act as a hydrologic barrier to groundwater flow. Such hydrologic information can be used to assist the environmental professional in forming an opinion about the impact of nearby contaminated properties or, should contamination exist on the target property, what downgradient sites might be impacted.

Refer to the Physical Setting Source Map following this summary for hydrologic information (major waterways and bodies of water).

FEMA FLOOD ZONE

<u>Flood Plain Panel at Target Property</u>	<u>FEMA Source Type</u>
3604970082F	FEMA FIRM Flood data
<u>Additional Panels in search area:</u>	<u>FEMA Source Type</u>
34003C0220G	FEMA FIRM Flood data
3604970006B	FEMA Q3 Flood data
3604970081F	FEMA FIRM Flood data

NATIONAL WETLAND INVENTORY

<u>NWI Quad at Target Property</u>	<u>NWI Electronic Data Coverage</u>
CENTRAL PARK	YES - refer to the Overview Map and Detail Map

HYDROGEOLOGIC INFORMATION

Hydrogeologic information obtained by installation of wells on a specific site can often be an indicator of groundwater flow direction in the immediate area. Such hydrogeologic information can be used to assist the environmental professional in forming an opinion about the impact of nearby contaminated properties or, should contamination exist on the target property, what downgradient sites might be impacted.

Site-Specific Hydrogeological Data*:

Search Radius:	1.25 miles
Status:	Not found

AQUIFLOW®

Search Radius: 1.000 Mile.

EDR has developed the AQUIFLOW Information System to provide data on the general direction of groundwater flow at specific points. EDR has reviewed reports submitted by environmental professionals to regulatory authorities at select sites and has extracted the date of the report, groundwater flow direction as determined hydrogeologically, and the depth to water table.

<u>MAP ID</u>	<u>LOCATION FROM TP</u>	<u>GENERAL DIRECTION GROUNDWATER FLOW</u>
Not Reported		

GEOCHECK® - PHYSICAL SETTING SOURCE SUMMARY

GROUNDWATER FLOW VELOCITY INFORMATION

Groundwater flow velocity information for a particular site is best determined by a qualified environmental professional using site specific geologic and soil strata data. If such data are not reasonably ascertainable, it may be necessary to rely on other sources of information, including geologic age identification, rock stratigraphic unit and soil characteristics data collected on nearby properties and regional soil information. In general, contaminant plumes move more quickly through sandy-gravelly types of soils than silty-clayey types of soils.

GEOLOGIC INFORMATION IN GENERAL AREA OF TARGET PROPERTY

Geologic information can be used by the environmental professional in forming an opinion about the relative speed at which contaminant migration may be occurring.

ROCK STRATIGRAPHIC UNIT

Era: Paleozoic
System: Ordovician
Series: Lower Ordovician and Cambrian carbonate rocks
Code: OC (*decoded above as Era, System & Series*)

GEOLOGIC AGE IDENTIFICATION

Category: Stratified Sequence

Geologic Age and Rock Stratigraphic Unit Source: P.G. Schruben, R.E. Arndt and W.J. Bawiec, Geology of the Conterminous U.S. at 1:2,500,000 Scale - a digital representation of the 1974 P.B. King and H.M. Beikman Map, USGS Digital Data Series DDS - 11 (1994).

DOMINANT SOIL COMPOSITION IN GENERAL AREA OF TARGET PROPERTY

The U.S. Department of Agriculture's (USDA) Soil Conservation Service (SCS) leads the National Cooperative Soil Survey (NCSS) and is responsible for collecting, storing, maintaining and distributing soil survey information for privately owned lands in the United States. A soil map in a soil survey is a representation of soil patterns in a landscape. Soil maps for STATSGO are compiled by generalizing more detailed (SSURGO) soil survey maps. The following information is based on Soil Conservation Service STATSGO data.

Soil Component Name: URBAN LAND

Soil Surface Texture: variable

Hydrologic Group: Not reported

Soil Drainage Class: Not reported

Hydric Status: Soil does not meet the requirements for a hydric soil.

Corrosion Potential - Uncoated Steel: Not Reported

Depth to Bedrock Min: > 10 inches

Depth to Bedrock Max: > 10 inches

GEOCHECK® - PHYSICAL SETTING SOURCE SUMMARY

Soil Layer Information							
Layer	Boundary		Soil Texture Class	Classification		Permeability Rate (in/hr)	Soil Reaction (pH)
	Upper	Lower		AASHTO Group	Unified Soil		
1	0 inches	6 inches	variable	Not reported	Not reported	Max: 0.00 Min: 0.00	Max: 0.00 Min: 0.00

OTHER SOIL TYPES IN AREA

Based on Soil Conservation Service STATSGO data, the following additional subordinant soil types may appear within the general area of target property.

Soil Surface Textures: silt loam
loamy sand
sandy loam
fine sandy loam

Surficial Soil Types: silt loam
loamy sand
sandy loam
fine sandy loam

Shallow Soil Types: sandy loam

Deeper Soil Types: unweathered bedrock
very gravelly - loamy sand
stratified
sandy loam

LOCAL / REGIONAL WATER AGENCY RECORDS

EDR Local/Regional Water Agency records provide water well information to assist the environmental professional in assessing sources that may impact ground water flow direction, and in forming an opinion about the impact of contaminant migration on nearby drinking water wells.

WELL SEARCH DISTANCE INFORMATION

<u>DATABASE</u>	<u>SEARCH DISTANCE (miles)</u>
Federal USGS	1.000
Federal FRDS PWS	Nearest PWS within 1 mile
State Database	1.000

FEDERAL USGS WELL INFORMATION

<u>MAP ID</u>	<u>WELL ID</u>	<u>LOCATION FROM TP</u>

GEOCHECK® - PHYSICAL SETTING SOURCE SUMMARY

FEDERAL USGS WELL INFORMATION

<u>MAP ID</u>	<u>WELL ID</u>	<u>LOCATION FROM TP</u>
A1	USGS40000834804	1/8 - 1/4 Mile SE
A2	USGS40000834787	1/8 - 1/4 Mile SE
3	USGS40000834605	1/2 - 1 Mile SSE
5	USGS40000835097	1/2 - 1 Mile NNE
6	USGS40000834986	1/2 - 1 Mile ENE

FEDERAL FRDS PUBLIC WATER SUPPLY SYSTEM INFORMATION

<u>MAP ID</u>	<u>WELL ID</u>	<u>LOCATION FROM TP</u>
4	NY0014108	1/2 - 1 Mile North

Note: PWS System location is not always the same as well location.

STATE DATABASE WELL INFORMATION

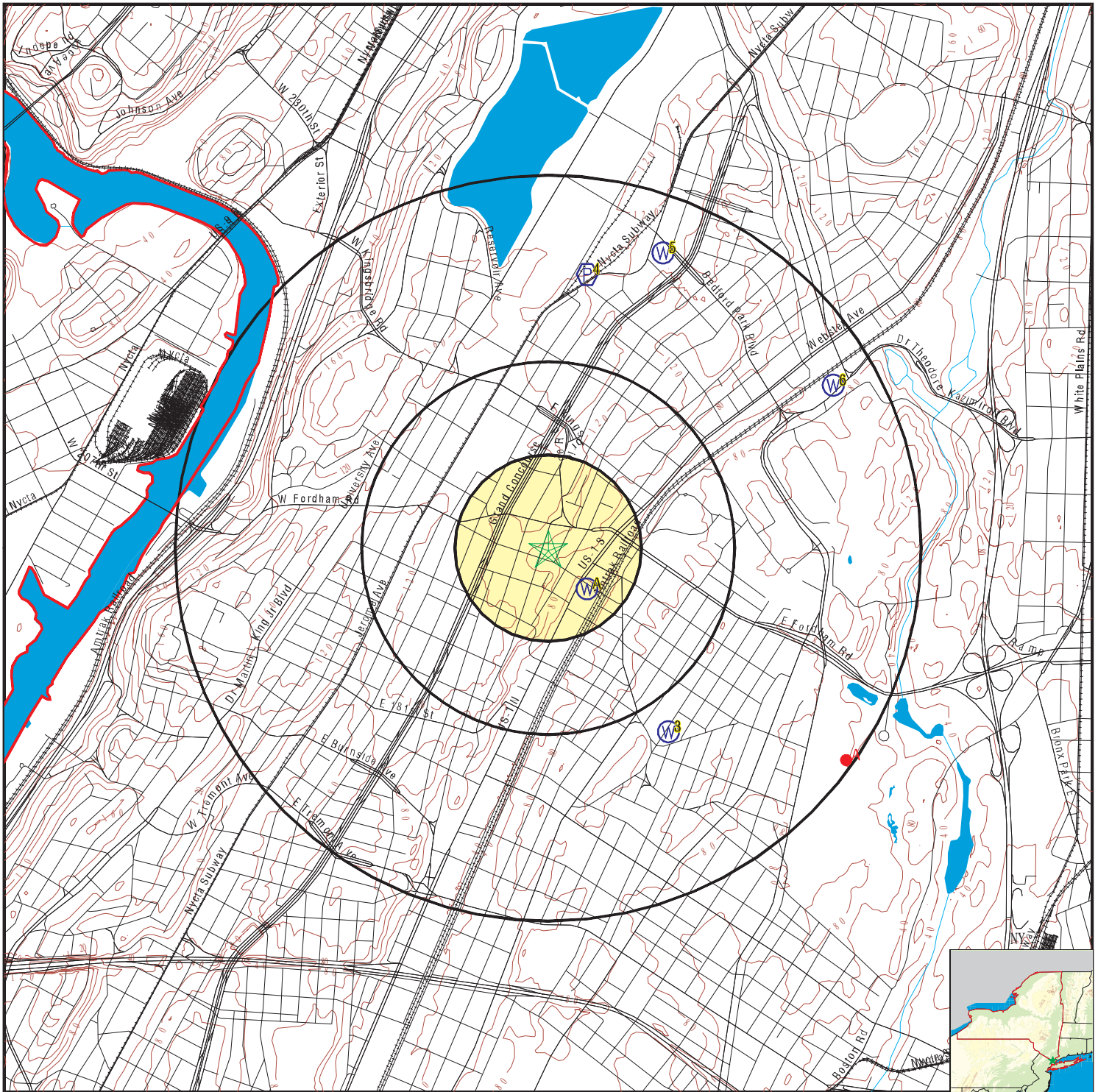
<u>MAP ID</u>	<u>WELL ID</u>	<u>LOCATION FROM TP</u>
No Wells Found		

OTHER STATE DATABASE INFORMATION

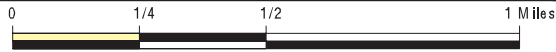
STATE OIL/GAS WELL INFORMATION

<u>MAP ID</u>	<u>WELL ID</u>	<u>LOCATION FROM TP</u>
A3	NYOG90000013124	1/2 - 1 Mile SE
A4	NYOG90000013123	1/2 - 1 Mile SE
A1	NYOG90000013122	1/2 - 1 Mile SE
A2	NYOG90000013121	1/2 - 1 Mile SE
A5	NYOG90000013117	1/2 - 1 Mile SE
A8	NYOG90000013118	1/2 - 1 Mile SE
A7	NYOG90000013120	1/2 - 1 Mile SE
A6	NYOG90000013119	1/2 - 1 Mile SE

PHYSICAL SETTING SOURCE MAP - 5475230.2s



- County Boundary
- Major Roads
- Contour Lines
- Earthquake epicenter, Richter 5 or greater
- Water Wells
- Public Water Supply Wells
- Cluster of Multiple Icons



- Groundwater Flow Direction
- Indeterminate Groundwater Flow at Location
- Groundwater Flow Varies at Location
- Closest Hydrogeological Data
- Oil, gas or related wells



SITE NAME: 18-1265
 ADDRESS: 2468 Tiebout Avenue
 Bronx NY 10458
 LAT/LONG: 40.861127 / 73.894908

CLIENT: Middleton Environmental Inc.
 CONTACT: Thomas Greer
 INQUIRY #: 5475230.2s
 DATE: November 05, 2018 2:31 pm

GEOCHECK® - PHYSICAL SETTING SOURCE MAP FINDINGS

Map ID
Direction
Distance
Elevation

Database EDR ID Number

A1
SE
1/8 - 1/4 Mile
Lower

FED USGS USGS40000834804

Organization ID:	USGS-NY	Organization Name:	USGS New York Water Science Center
Monitor Location:	B 64	Type:	Well
Description:	Not Reported	HUC:	Not Reported
Drainage Area:	Not Reported	Drainage Area Units:	Not Reported
Contrib Drainage Area:	Not Reported	Contrib Drainage Area Unts:	Not Reported
Aquifer:	Not Reported	Formation Type:	Not Reported
Aquifer Type:	Not Reported	Construction Date:	Not Reported
Well Depth:	44	Well Depth Units:	ft
Well Hole Depth:	Not Reported	Well Hole Depth Units:	Not Reported

A2
SE
1/8 - 1/4 Mile
Lower

FED USGS USGS40000834787

Organization ID:	USGS-NY	Organization Name:	USGS New York Water Science Center
Monitor Location:	B 38	Type:	Well
Description:	Not Reported	HUC:	Not Reported
Drainage Area:	Not Reported	Drainage Area Units:	Not Reported
Contrib Drainage Area:	Not Reported	Contrib Drainage Area Unts:	Not Reported
Aquifer:	Not Reported	Formation Type:	Not Reported
Aquifer Type:	Not Reported	Construction Date:	Not Reported
Well Depth:	Not Reported	Well Depth Units:	Not Reported
Well Hole Depth:	Not Reported	Well Hole Depth Units:	Not Reported

3
SSE
1/2 - 1 Mile
Lower

FED USGS USGS40000834605

Organization ID:	USGS-NY	Organization Name:	USGS New York Water Science Center
Monitor Location:	B 63	Type:	Well
Description:	Not Reported	HUC:	Not Reported
Drainage Area:	Not Reported	Drainage Area Units:	Not Reported
Contrib Drainage Area:	Not Reported	Contrib Drainage Area Unts:	Not Reported
Aquifer:	Not Reported	Formation Type:	Not Reported
Aquifer Type:	Not Reported	Construction Date:	Not Reported
Well Depth:	38	Well Depth Units:	ft
Well Hole Depth:	Not Reported	Well Hole Depth Units:	Not Reported

4
North
1/2 - 1 Mile
Higher

FRDS PWS NY0014108

PWS ID:	NY0014108	PWS type:	System Owner/Responsible Party
PWS name:	FERRARO SALOMONE & CO	PWS address:	SOLOMONES MOTEL
PWS address:	3957 PROVOST AVENUE	PWS city:	BRONX
PWS state:	NY	PWS zip:	10466

GEOCHECK® - PHYSICAL SETTING SOURCE MAP FINDINGS

PWS ID:	NY0014108	Activity status:	Active
Date system activated:	Not Reported	Date system deactivated:	Not Reported
Retail population:	00000050	System name:	SALOMONE MOTEL
System address:	Not Reported	System city:	SCHUYLERVILLE
System state:	NY	System zip:	12871
County FIPS:	045	City served:	SARATOGA
Population served:	Under 101 Persons	Treatment:	Treated
Latitude:	405218	Longitude:	0735336

5
NNE
1/2 - 1 Mile
Higher

FED USGS USGS40000835097

Organization ID:	USGS-NY	Organization Name:	USGS New York Water Science Center
Monitor Location:	B 50	Type:	Well
Description:	Not Reported	HUC:	Not Reported
Drainage Area:	Not Reported	Drainage Area Units:	Not Reported
Contrib Drainage Area:	Not Reported	Contrib Drainage Area Unts:	Not Reported
Aquifer:	Not Reported	Formation Type:	Not Reported
Aquifer Type:	Not Reported	Construction Date:	Not Reported
Well Depth:	250	Well Depth Units:	ft
Well Hole Depth:	Not Reported	Well Hole Depth Units:	Not Reported

6
ENE
1/2 - 1 Mile
Lower

FED USGS USGS40000834986

Organization ID:	USGS-NY	Organization Name:	USGS New York Water Science Center
Monitor Location:	B 72. 1	Type:	Well
Description:	North s/o T. Kazimiroff Blvd, just w/o Mosholu Pky	Drainage Area:	Not Reported
HUC:	02030102	Contrib Drainage Area:	Not Reported
Drainage Area Units:	Not Reported		
Contrib Drainage Area Unts:	Not Reported		
Aquifer:	Sand and gravel aquifers (glaciated regions)		
Formation Type:	Sand and Gravel	Aquifer Type:	Unconfined single aquifer
Construction Date:	20060808	Well Depth:	39
Well Depth Units:	ft	Well Hole Depth:	40
Well Hole Depth Units:	ft		

GEOCHECK® - PHYSICAL SETTING SOURCE MAP FINDINGS

Map ID
Direction
Distance

Database EDR ID Number

A3
SE
1/2 - 1 Mile

OIL_GAS NYOG90000013124

API Well #:	31005236080000	Well Name:	W-3
Owner:	New York City Dept. of Design and Construction		
Operator:	2194	Well Type:	Geothermal
Well Status:	Active	Permit Date:	0
Drill Date:	0	Completion Date:	2008 225
Plug Date:	0	Field Name:	Not Applicable
Formation:	Not Applicable	Borehole Slant:	Vertical
State Owned Lease:	NA	Proposed Depth:	1500
True Depth:	1480	Measured Length:	1480

A4
SE
1/2 - 1 Mile

OIL_GAS NYOG90000013123

API Well #:	31005236080000	Well Name:	W-3
Owner:	New York City Dept. of Design and Construction		
Operator:	2194	Well Type:	Geothermal
Well Status:	Expired Permit	Permit Date:	0
Drill Date:	0	Completion Date:	0
Plug Date:	0	Field Name:	Not Applicable
Formation:	Not Applicable	Borehole Slant:	Vertical
State Owned Lease:	NA	Proposed Depth:	1500
True Depth:	0	Measured Length:	0

A1
SE
1/2 - 1 Mile

OIL_GAS NYOG90000013122

API Well #:	31005236080000	Well Name:	W-3
Owner:	New York City Dept. of Design and Construction		
Operator:	2194	Well Type:	Geothermal
Well Status:	Expired Permit	Permit Date:	0
Drill Date:	0	Completion Date:	0
Plug Date:	0	Field Name:	Not Applicable
Formation:	Not Applicable	Borehole Slant:	Vertical
State Owned Lease:	NA	Proposed Depth:	1500
True Depth:	0	Measured Length:	0

A2
SE
1/2 - 1 Mile

OIL_GAS NYOG90000013121

API Well #:	31005236080000	Well Name:	W-3
Owner:	New York City Dept. of Design and Construction		
Operator:	2194	Well Type:	Geothermal
Well Status:	Expired Permit	Permit Date:	0
Drill Date:	0	Completion Date:	0

GEOCHECK® - PHYSICAL SETTING SOURCE MAP FINDINGS

Plug Date:	0	Field Name:	Not Applicable
Formation:	Not Applicable	Borehole Slant:	Vertical
State Owned Lease:	NA	Proposed Depth:	1500
True Depth:	0	Measured Length:	0

A5

SE

1/2 - 1 Mile

OIL_GAS

NYOG90000013117

API Well #:	31005210770000	Well Name:	W-1
Owner:	New York City Dept. of Design and Construction	Well Type:	Geothermal
Operator:	2194	Permit Date:	0
Well Status:	Active	Completion Date:	2008 225
Drill Date:	0	Field Name:	Not Applicable
Plug Date:	0	Borehole Slant:	Vertical
Formation:	NA - Geoexchange	Proposed Depth:	1500
State Owned Lease:	NA	Measured Length:	1300
True Depth:	1300		

A8

SE

1/2 - 1 Mile

OIL_GAS

NYOG90000013118

API Well #:	31005236070000	Well Name:	W-2
Owner:	New York City Dept. of Design and Construction	Well Type:	Geothermal
Operator:	2194	Permit Date:	0
Well Status:	Expired Permit	Completion Date:	0
Drill Date:	0	Field Name:	Not Applicable
Plug Date:	0	Borehole Slant:	Vertical
Formation:	Not Applicable	Proposed Depth:	1500
State Owned Lease:	NA	Measured Length:	0
True Depth:	0		

A7

SE

1/2 - 1 Mile

OIL_GAS

NYOG90000013120

API Well #:	31005236070000	Well Name:	W-2
Owner:	New York City Dept. of Design and Construction	Well Type:	Geothermal
Operator:	2194	Permit Date:	0
Well Status:	Active	Completion Date:	2008 225
Drill Date:	0	Field Name:	Not Applicable
Plug Date:	0	Borehole Slant:	Vertical
Formation:	Not Applicable	Proposed Depth:	1500
State Owned Lease:	NA	Measured Length:	1500
True Depth:	1500		

GEOCHECK® - PHYSICAL SETTING SOURCE MAP FINDINGS

Map ID
Direction
Distance

Database EDR ID Number

A6
SE
1/2 - 1 Mile

OIL_GAS NYOG90000013119

API Well #:	31005236070000	Well Name:	W-2
Owner:	New York City Dept. of Design and Construction	Well Type:	Geothermal
Operator:	2194	Permit Date:	0
Well Status:	Expired Permit	Completion Date:	0
Drill Date:	0	Field Name:	Not Applicable
Plug Date:	0	Borehole Slant:	Vertical
Formation:	Not Applicable	Proposed Depth:	1500
State Owned Lease:	NA	Measured Length:	0
True Depth:	0		

GEOCHECK® - PHYSICAL SETTING SOURCE MAP FINDINGS RADON

AREA RADON INFORMATION

Federal EPA Radon Zone for BRONX County: 3

- Note: Zone 1 indoor average level > 4 pCi/L.
: Zone 2 indoor average level \geq 2 pCi/L and \leq 4 pCi/L.
: Zone 3 indoor average level < 2 pCi/L.

Federal Area Radon Information for BRONX COUNTY, NY

Number of sites tested: 31

<u>Area</u>	<u>Average Activity</u>	<u>% <4 pCi/L</u>	<u>% 4-20 pCi/L</u>	<u>% >20 pCi/L</u>
Living Area	0.670 pCi/L	96%	4%	0%
Basement	1.110 pCi/L	42%	58%	0%

PHYSICAL SETTING SOURCE RECORDS SEARCHED

TOPOGRAPHIC INFORMATION

USGS 7.5' Digital Elevation Model (DEM)

Source: United States Geologic Survey

EDR acquired the USGS 7.5' Digital Elevation Model in 2002 and updated it in 2006. The 7.5 minute DEM corresponds to the USGS 1:24,000- and 1:25,000-scale topographic quadrangle maps. The DEM provides elevation data with consistent elevation units and projection.

Current USGS 7.5 Minute Topographic Map

Source: U.S. Geological Survey

HYDROLOGIC INFORMATION

Flood Zone Data: This data was obtained from the Federal Emergency Management Agency (FEMA). It depicts 100-year and 500-year flood zones as defined by FEMA. It includes the National Flood Hazard Layer (NFHL) which incorporates Flood Insurance Rate Map (FIRM) data and Q3 data from FEMA in areas not covered by NFHL.

Source: FEMA

Telephone: 877-336-2627

Date of Government Version: 2003, 2015

NWI: National Wetlands Inventory. This data, available in select counties across the country, was obtained by EDR in 2002, 2005 and 2010 from the U.S. Fish and Wildlife Service.

State Wetlands Data: Freshwater Wetlands

Source: Department of Environmental Conservation

Telephone: 518-402-8961

HYDROGEOLOGIC INFORMATION

AQUIFLOW^R Information System

Source: EDR proprietary database of groundwater flow information

EDR has developed the AQUIFLOW Information System (AIS) to provide data on the general direction of groundwater flow at specific points. EDR has reviewed reports submitted to regulatory authorities at select sites and has extracted the date of the report, hydrogeologically determined groundwater flow direction and depth to water table information.

GEOLOGIC INFORMATION

Geologic Age and Rock Stratigraphic Unit

Source: P.G. Schruben, R.E. Arndt and W.J. Bawiec, Geology of the Conterminous U.S. at 1:2,500,000 Scale - A digital representation of the 1974 P.B. King and H.M. Beikman Map, USGS Digital Data Series DDS - 11 (1994).

STATSGO: State Soil Geographic Database

Source: Department of Agriculture, Natural Resources Conservation Service (NRCS)

The U.S. Department of Agriculture's (USDA) Natural Resources Conservation Service (NRCS) leads the national Conservation Soil Survey (NCSS) and is responsible for collecting, storing, maintaining and distributing soil survey information for privately owned lands in the United States. A soil map in a soil survey is a representation of soil patterns in a landscape. Soil maps for STATSGO are compiled by generalizing more detailed (SSURGO) soil survey maps.

SSURGO: Soil Survey Geographic Database

Source: Department of Agriculture, Natural Resources Conservation Service (NRCS)

Telephone: 800-672-5559

SSURGO is the most detailed level of mapping done by the Natural Resources Conservation Service, mapping scales generally range from 1:12,000 to 1:63,360. Field mapping methods using national standards are used to construct the soil maps in the Soil Survey Geographic (SSURGO) database. SSURGO digitizing duplicates the original soil survey maps. This level of mapping is designed for use by landowners, townships and county natural resource planning and management.

PHYSICAL SETTING SOURCE RECORDS SEARCHED

LOCAL / REGIONAL WATER AGENCY RECORDS

FEDERAL WATER WELLS

PWS: Public Water Systems

Source: EPA/Office of Drinking Water

Telephone: 202-564-3750

Public Water System data from the Federal Reporting Data System. A PWS is any water system which provides water to at least 25 people for at least 60 days annually. PWSs provide water from wells, rivers and other sources.

PWS ENF: Public Water Systems Violation and Enforcement Data

Source: EPA/Office of Drinking Water

Telephone: 202-564-3750

Violation and Enforcement data for Public Water Systems from the Safe Drinking Water Information System (SDWIS) after August 1995. Prior to August 1995, the data came from the Federal Reporting Data System (FRDS).

USGS Water Wells: USGS National Water Inventory System (NWIS)

This database contains descriptive information on sites where the USGS collects or has collected data on surface water and/or groundwater. The groundwater data includes information on wells, springs, and other sources of groundwater.

STATE RECORDS

New York Public Water Wells

Source: New York Department of Health

Telephone: 518-458-6731

OTHER STATE DATABASE INFORMATION

Oil and Gas Well Database

Department of Environmental Conservation

Telephone: 518-402-8072

These files contain records, in the database, of wells that have been drilled.

RADON

State Database: NY Radon

Source: Department of Health

Telephone: 518-402-7556

Radon Test Results

Area Radon Information

Source: USGS

Telephone: 703-356-4020

The National Radon Database has been developed by the U.S. Environmental Protection Agency (USEPA) and is a compilation of the EPA/State Residential Radon Survey and the National Residential Radon Survey. The study covers the years 1986 - 1992. Where necessary data has been supplemented by information collected at private sources such as universities and research institutions.

EPA Radon Zones

Source: EPA

Telephone: 703-356-4020

Sections 307 & 309 of IRAA directed EPA to list and identify areas of U.S. with the potential for elevated indoor radon levels.

OTHER

Airport Landing Facilities: Private and public use landing facilities

Source: Federal Aviation Administration, 800-457-6656

Epicenters: World earthquake epicenters, Richter 5 or greater

Source: Department of Commerce, National Oceanic and Atmospheric Administration

Earthquake Fault Lines: The fault lines displayed on EDR's Topographic map are digitized quaternary faultlines, prepared in 1975 by the United State Geological Survey

PHYSICAL SETTING SOURCE RECORDS SEARCHED

STREET AND ADDRESS INFORMATION

© 2015 TomTom North America, Inc. All rights reserved. This material is proprietary and the subject of copyright protection and other intellectual property rights owned by or licensed to Tele Atlas North America, Inc. The use of this material is subject to the terms of a license agreement. You will be held liable for any unauthorized copying or disclosure of this material.

12.6 Historical Research Documentation

(Fire Insurance Maps, City Directory Information, Aerial Photographs, etc.)

18-1265

2468 Tiebout Avenue
Bronx, NY 10458

Inquiry Number: 5475230.5
November 06, 2018

The EDR-City Directory Abstract

TABLE OF CONTENTS

SECTION

Executive Summary

Findings

City Directory Images

Thank you for your business.
Please contact EDR at 1-800-352-0050
with any questions or comments.

Disclaimer - Copyright and Trademark Notice

This Report contains certain information obtained from a variety of public and other sources reasonably available to Environmental Data Resources, Inc. It cannot be concluded from this Report that coverage information for the target and surrounding properties does not exist from other sources. **NO WARRANTY EXPRESSED OR IMPLIED, IS MADE WHATSOEVER IN CONNECTION WITH THIS REPORT. ENVIRONMENTAL DATA RESOURCES, INC. SPECIFICALLY DISCLAIMS THE MAKING OF ANY SUCH WARRANTIES, INCLUDING WITHOUT LIMITATION, MERCHANTABILITY OR FITNESS FOR A PARTICULAR USE OR PURPOSE. ALL RISK IS ASSUMED BY THE USER. IN NO EVENT SHALL ENVIRONMENTAL DATA RESOURCES, INC. BE LIABLE TO ANYONE, WHETHER ARISING OUT OF ERRORS OR OMISSIONS, NEGLIGENCE, ACCIDENT OR ANY OTHER CAUSE, FOR ANY LOSS OR DAMAGE, INCLUDING, WITHOUT LIMITATION, SPECIAL, INCIDENTAL, CONSEQUENTIAL, OR EXEMPLARY DAMAGES. ANY LIABILITY ON THE PART OF ENVIRONMENTAL DATA RESOURCES, INC. IS STRICTLY LIMITED TO A REFUND OF THE AMOUNT PAID FOR THIS REPORT.** Purchaser accepts this Report "AS IS". Any analyses, estimates, ratings, environmental risk levels or risk codes provided in this Report are provided for illustrative purposes only, and are not intended to provide, nor should they be interpreted as providing any facts regarding, or prediction or forecast of, any environmental risk for any property. Only a Phase I Environmental Site Assessment performed by an environmental professional can provide information regarding the environmental risk for any property. Additionally, the information provided in this Report is not to be construed as legal advice.

Copyright 2017 by Environmental Data Resources, Inc. All rights reserved. Reproduction in any media or format, in whole or in part, of any report or map of Environmental Data Resources, Inc. or its affiliates is prohibited without prior written permission.

EDR and its logos (including Sanborn and Sanborn Map) are trademarks of Environmental Data Resources, Inc. or its affiliates. All other trademarks used herein are the property of their respective owners.

EXECUTIVE SUMMARY

DESCRIPTION

Environmental Data Resources, Inc.'s (EDR) City Directory Abstract is a screening tool designed to assist environmental professionals in evaluating potential liability on a target property resulting from past activities. EDR's City Directory Abstract includes a search and abstract of available city directory data. For each address, the directory lists the name of the corresponding occupant at five year intervals.

Business directories including city, cross reference and telephone directories were reviewed, if available, at approximately five year intervals for the years spanning 1927 through 2014. This report compiles information gathered in this review by geocoding the latitude and longitude of properties identified and gathering information about properties within 200 feet of the target property.

A summary of the information obtained is provided in the text of this report.

RECORD SOURCES

EDR's Digital Archive combines historical directory listings from sources such as Cole Information and Dun & Bradstreet. These standard sources of property information complement and enhance each other to provide a more comprehensive report.

EDR is licensed to reproduce certain City Directory works by the copyright holders of those works. The purchaser of this EDR City Directory Report may include it in report(s) delivered to a customer. Reproduction of City Directories without permission of the publisher or licensed vendor may be a violation of copyright.

Data by

infoUSA[®]

Copyright©2008
All Rights Reserved

RESEARCH SUMMARY

The following research sources were consulted in the preparation of this report. An "X" indicates where information was identified in the source and provided in this report.

<u>Year</u>	<u>Source</u>	<u>TP</u>	<u>Adjoining</u>	<u>Text Abstract</u>	<u>Source Image</u>
2014	EDR Digital Archive	X	X	X	-
2010	EDR Digital Archive	X	X	X	-
2005	Hill-Donnelly Information Services	-	X	X	-
	Hill-Donnelly Information Services	X	X	X	-
2000	Cole Information Services	-	X	X	-
	Cole Information Services	X	X	X	-
1993	New York Telephone	-	X	X	-
1983	New York Telephone	-	X	X	-
1976	New York Telephone Company	-	X	X	-
	New York Telephone Company	X	X	X	-
1971	New York Telephone	-	X	X	-
	New York Telephone	X	X	X	-

EXECUTIVE SUMMARY

<u>Year</u>	<u>Source</u>	<u>TP</u>	<u>Adjoining</u>	<u>Text Abstract</u>	<u>Source Image</u>
1965	New York Telephone Company	-	X	X	-
	New York Telephone Company	X	X	X	-
1961	New York Telephone	-	X	X	-
	New York Telephone	X	X	X	-
1956	New York Telephone	-	X	X	-
	New York Telephone	X	X	X	-
1949	New York Telephone	-	X	X	-
	New York Telephone	X	X	X	-
1940	New York Telephone	-	X	X	-
	New York Telephone	X	X	X	-
1931	Manhattan and Bronx Directory Publishing Company Residential Directory	-	X	X	-
	Manhattan and Bronx Directory Publishing Company Residential Directory	X	X	X	-
1927	New York Telephone	-	X	X	-
	New York Telephone	X	X	X	-

FINDINGS

TARGET PROPERTY INFORMATION

ADDRESS

2468 Tiebout Avenue
Bronx, NY 10458

FINDINGS DETAIL

Target Property research detail.

Tiebout Ave

2468 Tiebout Ave

<u>Year</u>	<u>Uses</u>	<u>Source</u>
2014	MP TIEBOUT PARKING	EDR Digital Archive
2010	MP TIEBOUT PARKING	EDR Digital Archive
	MPG PARKING LLC	EDR Digital Archive

TIEBOUT AVE

2468 TIEBOUT AVE

<u>Year</u>	<u>Uses</u>	<u>Source</u>
2005	NCL	Hill-Donnelly Information Services
2000	TIEBOUT ASSOCIATES	Cole Information Services
1976	LAMBIASE ANTHONY V	New York Telephone Company
	MARAIA LILLIAN MRS	New York Telephone Company
1971	CAVANAUGH MARY MRS	New York Telephone
	DWYER HARRIET V MRS	New York Telephone
	LAMBIASE ANTHONY V	New York Telephone
	MARAIA LILLIAN MRS	New York Telephone
1965	ARRUBLA IGNACIA M	New York Telephone Company
	DWYER HARIET V MRS	New York Telephone Company
	LAMBIASE ANTHONY V	New York Telephone Company
	MARAIA LILLIAN MRS	New York Telephone Company
1961	ACKERMAN EMMA	New York Telephone
	KAUFMAN NAT	New York Telephone
	LAMBIASE ANTHONY V	New York Telephone
	MARAIA LILLIAN MRS	New York Telephone
1956	ACKERMANN EMMA	New York Telephone
	CAMPBELL A J MRS	New York Telephone
	DWYER HARRIET V MRS	New York Telephone

FINDINGS

<u>Year</u>	<u>Uses</u>	<u>Source</u>
1956	KAUFMAN NAT	New York Telephone
	LAMBIASE ANTHONY V	New York Telephone
	MARAIA LILLIAN MRS	New York Telephone
1949	BYRNE VINCENT L	New York Telephone
	FITZPATRICK E	New York Telephone
	GERSON RUDY A	New York Telephone
	GOODMAN LEONARD	New York Telephone
	KAUFMAN N NED	New York Telephone
	TUITE MAY MRS	New York Telephone
1940	Murphy C J	New York Telephone
1931	Bertram Valentine	Manhattan and Bronx Directory Publishing Company Residential Directory
	Harnett Annie	Manhattan and Bronx Directory Publishing Company Residential Directory
	Harnett Margt	Manhattan and Bronx Directory Publishing Company Residential Directory
	Harnett Maurice	Manhattan and Bronx Directory Publishing Company Residential Directory
	Kirwan Ethel	Manhattan and Bronx Directory Publishing Company Residential Directory
	Leacock Ellen	Manhattan and Bronx Directory Publishing Company Residential Directory
	Leacock Jane	Manhattan and Bronx Directory Publishing Company Residential Directory
	Leacock Matilda	Manhattan and Bronx Directory Publishing Company Residential Directory
	Mc Manus Angela	Manhattan and Bronx Directory Publishing Company Residential Directory
	Mc Manus Bernard	Manhattan and Bronx Directory Publishing Company Residential Directory
1927	Bertram V r	New York Telephone
	Mc Manus Angela Miss r	New York Telephone
	Stelling Henry R r	New York Telephone

FINDINGS

ADJOINING PROPERTY DETAIL

The following Adjoining Property addresses were researched for this report. Detailed findings are provided for each address.

E 188

301 E 188

<u>Year</u>	<u>Uses</u>	<u>Source</u>
1956	SULLIVAN JOHN L	New York Telephone
1949	MOHNKERN CHAS F	New York Telephone

302 E 188

<u>Year</u>	<u>Uses</u>	<u>Source</u>
1983	AA GLASS & SHADE CO	New York Telephone

303 E 188

<u>Year</u>	<u>Uses</u>	<u>Source</u>
1993	DIAZ J	New York Telephone
	IDOKO E	New York Telephone
	IDOKO EMANUEL	New York Telephone
	PRADO NELSON	New York Telephone
1976	CAMPBELL JOS	New York Telephone Company
	CAMPBELL JOS	New York Telephone Company
	CODER CLARENCE	New York Telephone Company
	DOOLEY JAS	New York Telephone Company
	ESPADA EMILIO	New York Telephone Company
	FERRARA CHARLES P	New York Telephone Company
	LABATE ROCCO	New York Telephone Company
	LOVETT DANL	New York Telephone Company
	1971	BLUMENTHAL HUGO
BRENNAN THOS		New York Telephone
BRETT EDW		New York Telephone
CODER CLARENCE		New York Telephone
DOOLEY JAS		New York Telephone
FERRARA CHARLES P		New York Telephone
LABATE ROCCO		New York Telephone
MANFREDI FRED		New York Telephone
MURRAY JAS		New York Telephone
1965	LEVI LEOPOLD	New York Telephone Company

FINDINGS

<u>Year</u>	<u>Uses</u>	<u>Source</u>
1965	MANDERSCHIEDT JACOB JR	New York Telephone Company
	O BRIEN PATK J	New York Telephone Company
	SHOENFELD LEO	New York Telephone Company
	BLUMENTHAL HUGO	New York Telephone Company
	BRENNAN THOS	New York Telephone Company
	BRETT EDW	New York Telephone Company
	CODER CLARENCE	New York Telephone Company
	DOOLEY JAS	New York Telephone Company
	GLYNN MICHL T	New York Telephone Company
	KISSANE MICHL	New York Telephone Company
1961	BLUMENTHAL HUGO	New York Telephone
	BRENNAN THOS	New York Telephone
	BRETT EDW	New York Telephone
	CODER CLARENCE	New York Telephone
	DOOLEY JAS	New York Telephone
	KERR WALTER F	New York Telephone
	LEVI LEOPOLD	New York Telephone
	MCGANNON PATK	New York Telephone
	PHELAN AGATHA M	New York Telephone
	SHOENFELD LEO	New York Telephone
1956	BLUMENTHAL HUGO	New York Telephone
	BOWLER CATHLEEN T MRS	New York Telephone
	BRETT EDW	New York Telephone
	DOOLEY JAS	New York Telephone
	HENNESSY JAS J	New York Telephone
	LEVI LEOPOLD	New York Telephone
	SHOENFELD LEO	New York Telephone
	TIERNEY JOHN	New York Telephone
1949	BLUMENTHAL HUGO	New York Telephone
	DOOLEY JAS	New York Telephone
	FINE LOUIS A	New York Telephone
	HENNESSY JAS J	New York Telephone
	KERR WALTER F	New York Telephone
	PHELAN A M MISS	New York Telephone
	SACCHI ANGELO	New York Telephone
	TIERNEY JOHN	New York Telephone

FINDINGS

307 E 188

<u>Year</u>	<u>Uses</u>	<u>Source</u>
1993	DENNY S AIRCO CORP	New York Telephone
	CEBALLERO JEANINE	New York Telephone
	CEBOLLERO JOS A	New York Telephone
	COLON RALSTON A	New York Telephone
	HODGE MELFORD S	New York Telephone
	KALMAN J F	New York Telephone
	MEJIAS AMALIA	New York Telephone
	MERCADO YVONNE	New York Telephone
	SCOTT PANSY	New York Telephone
	ZUNIGA RUTH	New York Telephone
	CLAIRO REALTY CORP	New York Telephone
1983	CEBALLERO JEANINE	New York Telephone
	CEBOLLERO JOS A	New York Telephone
	CLAIRO REALTY CORP	New York Telephone
	DENNYS AIRCO CORP	New York Telephone
	HODGE MELFORD S	New York Telephone
	KAIRAN J F	New York Telephone
1976	SCOTT PANSY	New York Telephone
	CEBOLLERO JOS A	New York Telephone Company
	KALMAN J F	New York Telephone Company
	MILLER JOHN	New York Telephone Company
	MUOIO RAFFAELE	New York Telephone Company
	SCHMIDT E O	New York Telephone Company
	TALUSAN RICARDO	New York Telephone Company
	TRAINOR	New York Telephone Company
	WERNI A	New York Telephone Company
	WU E	New York Telephone Company
ZEOLLA GEORGE	New York Telephone Company	
1971	BUCKLEY DANL	New York Telephone
	KALMAN J F FLR SCRAPING	New York Telephone
	MILLER JOHN	New York Telephone
	MULLANE JEREMIAH	New York Telephone
	PHAYRE WM SR	New York Telephone
	WERNI JOS	New York Telephone
1965	BRENNAN MARY F	New York Telephone Company
	BUCKLEY DANL	New York Telephone Company
	EGGERT AUGUST	New York Telephone Company

FINDINGS

<u>Year</u>	<u>Uses</u>	<u>Source</u>
1965	GRUENDL FRANK X	New York Telephone Company
	KALMAN J F FIR SCRAPING	New York Telephone Company
	MILLER JOHN	New York Telephone Company
	MURPHY JOHN L LPN	New York Telephone Company
	MURPHY VERONICA FLR SCRPG	New York Telephone Company
	SCHMIDT E O	New York Telephone Company
	WERNI JOS	New York Telephone Company
1961	BRENNAN MARY F	New York Telephone
	EGGERT AUGUST	New York Telephone
	GRUENDL FRANK X	New York Telephone
	KALMAN J F JIR SCRAPING	New York Telephone
	MILLER JOHN	New York Telephone
	MULLANE JEREMIAH	New York Telephone
	MURPHY VERONICA FLR SCRPG	New York Telephone
	PHAYRE WM SR	New York Telephone
	SCHMIDT E O	New York Telephone
WERNERT JOS	New York Telephone	
1956	BRENNAN JOHN M	New York Telephone
	EIVERS THOS F	New York Telephone
	KERKMANN IDA MRS	New York Telephone
	KOEHLER G P	New York Telephone
	MILLER JOHN	New York Telephone
	MULLANE JEREMIAH	New York Telephone
	MURPHY JOHN L LPN	New York Telephone
	MURPHY V FLR SCRAPING	New York Telephone
	PHAYRE WM SR	New York Telephone
	SCHMIDT E O	New York Telephone
	SMYTH MARGARET M	New York Telephone
1949	EIVERS THOS F	New York Telephone
	GARSIK ANDREW	New York Telephone
	KALMAN J F FLR SCRAPING	New York Telephone
	KERKMANN IDA MRS	New York Telephone
	KOEHLER G P	New York Telephone
	MULLANE JEREMIAH	New York Telephone
	PHAYRE WM SR	New York Telephone
	SCHMIDT E O	New York Telephone

FINDINGS

308 E 188

<u>Year</u>	<u>Uses</u>	<u>Source</u>
1976	MALLON MICHAEL DELICATESSEN	New York Telephone Company
1971	GUNKEL S DELCATESN	New York Telephone
1965	GUNKEL S DELCATESN	New York Telephone Company
1961	GUNKEL S DELCATESN	New York Telephone
1956	KNUDSEN TED DELCATESN	New York Telephone
1949	KNUDSEN TED DELCATESN	New York Telephone

310 E 188

<u>Year</u>	<u>Uses</u>	<u>Source</u>
1983	STEINFELD NED J OPTMTRST	New York Telephone
	RUBINOW BERNARD OPTMTRST	New York Telephone
1976	RUBINOW BERNARD OPTMTRST	New York Telephone Company
1971	RUBINOW BERNARD OPTMTRST	New York Telephone
1965	RUBINOW BERNARD OPTMTRST	New York Telephone Company
1961	RUBINOW BERNARD OPTMTRST	New York Telephone
	SIETZ LEO OPTCN	New York Telephone
1956	RUBINOW BERNARD OPTMTRST	New York Telephone
	SIETZ LEO OPTCN	New York Telephone
1949	RUBINOW BERNARD OPTMTRST	New York Telephone

311 E 188

<u>Year</u>	<u>Uses</u>	<u>Source</u>
1993	HOLLENQUEST CHARMIC	New York Telephone
	LACKEY HARVEY	New York Telephone
	MAULDIN EDWARD SR	New York Telephone
1983	HINES GEORGIE MRS	New York Telephone
	MAULDIN EDW JR	New York Telephone
1976	BAUERLE GERTRUDE MRS	New York Telephone Company
	CHANG LING KING	New York Telephone Company
	CHENG KWONG-SAN	New York Telephone Company
	HALL R	New York Telephone Company
	MARTH EDW	New York Telephone Company
	RUIZ MARIE E MRS	New York Telephone Company
	TONA KWAN YINA	New York Telephone Company
1971	BAUERLE GERTRUDE MRS	New York Telephone
	COSTELLO JOS M	New York Telephone
	KELLY ALICE C	New York Telephone
	MACK WALTER P	New York Telephone

FINDINGS

<u>Year</u>	<u>Uses</u>	<u>Source</u>
1971	MARTH EDW	New York Telephone
	SANTIAGO DIMAS	New York Telephone
1965	BAUERLE GERTRUDE MRS	New York Telephone Company
	BISHOP WM	New York Telephone Company
	BRENNAN ANTHONY J	New York Telephone Company
	GOETZ E K	New York Telephone Company
	KELLY ALICE C	New York Telephone Company
	MACK BLANCHE E	New York Telephone Company
	MACK WALTER P	New York Telephone Company
	MARTH EDW	New York Telephone Company
1961	BAUERLE GERTRUDE MRS	New York Telephone
	FINN BERNARD	New York Telephone
	GOETZ E K	New York Telephone
	KELLY ALICE C	New York Telephone
	MACK BLANCHE E	New York Telephone
	MACK WALTER P	New York Telephone
	MARTH EDW	New York Telephone
	SCANLON HUGH	New York Telephone
	TUCKER LAURETTA E	New York Telephone
	WHITE JAS	New York Telephone
1956	FINN BERNARD	New York Telephone
	GAVENDER FRIEDA MRS	New York Telephone
	KEANE MARGARET R N	New York Telephone
	KELLY ALICE C	New York Telephone
	MACK WALTER P	New York Telephone
	MALONE MARY C MRS	New York Telephone
	TUCKER LAURETTA E	New York Telephone
	WHITE JAS	New York Telephone
1949	FAHY PATK	New York Telephone
	GAVENDER FRIEDA MRS	New York Telephone
	KELLY ALICE C	New York Telephone
	MACK WALTER P	New York Telephone
	MCGREGOR ROBT	New York Telephone
	O CONNOR ROGER	New York Telephone
	RAFTERY JOHN P	New York Telephone
	TUCKER LAURETTA E	New York Telephone

FINDINGS

312 E 188

<u>Year</u>	<u>Uses</u>	<u>Source</u>
1956	MARTH EDW	New York Telephone

314 E 188

<u>Year</u>	<u>Uses</u>	<u>Source</u>
1993	J & R DELI CORP	New York Telephone
1983	NATURE S DELIGHT	New York Telephone
1976	LEON STEPHEN INC	New York Telephone Company
	HEITMANN JOHN	New York Telephone Company
1965	DONIN B CLNG DYE	New York Telephone Company
1961	DONIGER B CING DYE	New York Telephone
1956	DONTN B CLNG DYE	New York Telephone
1949	DONIGER B CLNG DYE	New York Telephone

316 E 188

<u>Year</u>	<u>Uses</u>	<u>Source</u>
1971	HERMAN S LAUNDERMAT	New York Telephone
1965	HERMAN S LAUNDRO MAT	New York Telephone Company
1961	HERMAN S LAUNDRO-MAT	New York Telephone
1956	FALLI BROS FURIERS	New York Telephone

318 E 188

<u>Year</u>	<u>Uses</u>	<u>Source</u>
1993	BLACK MAGIC HAIR BY LIZ	New York Telephone
1983	MARY S BEAUTY SALON	New York Telephone
1976	BALMORAL TAILORS	New York Telephone Company
1971	HAIRSTYLES BY CHERL	New York Telephone
1965	FRANK OF FORDHAM BEAUTY SALON	New York Telephone Company
1961	FRANK OF FORDHAM BEAUTY SALON	New York Telephone
1956	FRANK OF FORDHAM BEAUTY SALON	New York Telephone
1949	FRANK OF FORDHAM HAIRDRSRS	New York Telephone

320 E 188

<u>Year</u>	<u>Uses</u>	<u>Source</u>
1976	JIM & SEANS BAR & GRILL	New York Telephone Company
1971	MAYO INN	New York Telephone
1965	MAYO INN	New York Telephone Company
1961	SWEENEY JIM BAR & GRIL	New York Telephone
1956	RYAN S CAFE & BAR	New York Telephone
	SECOR E E MRS	New York Telephone

FINDINGS

<u>Year</u>	<u>Uses</u>	<u>Source</u>
1949	RYAN S CAFE & BAR	New York Telephone

E 188 %

303 E 188 %

<u>Year</u>	<u>Uses</u>	<u>Source</u>
1993	IDOKO Emanuel	New York Telephone
	IDOKO E	New York Telephone
	DIAZ J	New York Telephone
	PRADO Nelson	New York Telephone

307 E 188 %

<u>Year</u>	<u>Uses</u>	<u>Source</u>
1993	ZUNIGA Ruth	New York Telephone
	CEBALLERO Jeanine	New York Telephone
	CEBOLLERO Jos A	New York Telephone
	COLON Ralston A	New York Telephone
	MEJIAS Amalia	New York Telephone
	KALMAN J F	New York Telephone
	MERCADO Yvonne	New York Telephone
	SCOTT Pansy	New York Telephone
	HODGE Melford S	New York Telephone

311 E 188 %

<u>Year</u>	<u>Uses</u>	<u>Source</u>
1993	LACKEY Harvey	New York Telephone
	HOLLENQUEST Charmic	New York Telephone
	MAULDIN Edward Sr	New York Telephone

E 188TH

284 E 188TH

<u>Year</u>	<u>Uses</u>	<u>Source</u>
1931	Picaut Rose hosp hlpr	Manhattan and Bronx Directory Publishing Company Residential Directory

301 E 188TH

<u>Year</u>	<u>Uses</u>	<u>Source</u>
1931	Casey Michl	Manhattan and Bronx Directory Publishing Company Residential Directory

FINDINGS

303 E 188TH

<u>Year</u>	<u>Uses</u>	<u>Source</u>
1940	Roach Grace	New York Telephone
	Klimpl Medal Co	New York Telephone
1931	Armbrecht Bertha	Manhattan and Bronx Directory Publishing Company Residential Directory
	Armbrecht Chas	Manhattan and Bronx Directory Publishing Company Residential Directory
	Brawley Maude M	Manhattan and Bronx Directory Publishing Company Residential Directory
	Butler John F	Manhattan and Bronx Directory Publishing Company Residential Directory
	Butler Wm	Manhattan and Bronx Directory Publishing Company Residential Directory
	Corrigan Anna	Manhattan and Bronx Directory Publishing Company Residential Directory
	Corrigan Clarence	Manhattan and Bronx Directory Publishing Company Residential Directory
	Mc Cullagh Patk fireman	Manhattan and Bronx Directory Publishing Company Residential Directory
	Norton Jos	Manhattan and Bronx Directory Publishing Company Residential Directory
	Terrell Barbara	Manhattan and Bronx Directory Publishing Company Residential Directory
	Terrell Cornelia	Manhattan and Bronx Directory Publishing Company Residential Directory
	Terrell Geo	Manhattan and Bronx Directory Publishing Company Residential Directory
	Weierich Andr R	Manhattan and Bronx Directory Publishing Company Residential Directory
1927	Taggart Geo F r	New York Telephone
	Johnson J G r	New York Telephone
	Honan Matthew r	New York Telephone
	Burke John H r	New York Telephone
	Johnson A C Miss r	New York Telephone
	Brawley M M Miss r	New York Telephone
	Sheridan E Mrs r	New York Telephone
	Mc Namara M Mrs r	New York Telephone
	Kane Betty A Miss r	New York Telephone
	Johnson M F Mrs r	New York Telephone

305 E 188TH

<u>Year</u>	<u>Uses</u>	<u>Source</u>
1931	Miller Louise	Manhattan and Bronx Directory Publishing Company Residential Directory

FINDINGS

307 E 188TH

<u>Year</u>	<u>Uses</u>	<u>Source</u>
1940	Wager Arthur B	New York Telephone
	Schmidt E O	New York Telephone
	Mullane Jeremiah	New York Telephone
	Lawlor M Mrs	New York Telephone
	Koehler G P	New York Telephone
	Ehlers Charlotte	New York Telephone
1931	Wager Mary A	Manhattan and Bronx Directory Publishing Company Residential Directory
	Bannon Chas	Manhattan and Bronx Directory Publishing Company Residential Directory
	Bickelhaupt Andr	Manhattan and Bronx Directory Publishing Company Residential Directory
	Bickelhaupt Jennie	Manhattan and Bronx Directory Publishing Company Residential Directory
	Blata Edw	Manhattan and Bronx Directory Publishing Company Residential Directory
	Burke John H	Manhattan and Bronx Directory Publishing Company Residential Directory
	Burke Mary E	Manhattan and Bronx Directory Publishing Company Residential Directory
	Curran Frances	Manhattan and Bronx Directory Publishing Company Residential Directory
	Hannan Anna C steno Dep Hos	Manhattan and Bronx Directory Publishing Company Residential Directory
	Mallane Mary	Manhattan and Bronx Directory Publishing Company Residential Directory
	OGrady John T insp	Manhattan and Bronx Directory Publishing Company Residential Directory
	Pyne John	Manhattan and Bronx Directory Publishing Company Residential Directory
	Regan Patk police	Manhattan and Bronx Directory Publishing Company Residential Directory
	Sable Tohn F clk	Manhattan and Bronx Directory Publishing Company Residential Directory
1927	Mc Dermott Mary Miss r	New York Telephone
	Wager Arthur B r	New York Telephone
	Wall Arthur J r	New York Telephone
	Ward John C r	New York Telephone
	Ackermann Babette Mrs r	New York Telephone
	Elm Apartments	New York Telephone

FINDINGS

311 E 188TH

<u>Year</u>	<u>Uses</u>	<u>Source</u>
1940	Antepoth Henry	New York Telephone
	Collins Jas J	New York Telephone
	Collins Rita M	New York Telephone
	Hanlon Chas A	New York Telephone
	Kavanaugh Margaret N	New York Telephone
	Tucker Kathleen J	New York Telephone
1931	Andetoth Cecelia	Manhattan and Bronx Directory Publishing Company Residential Directory
	Cooper Helen	Manhattan and Bronx Directory Publishing Company Residential Directory
	Dwyer Jas gardner D P	Manhattan and Bronx Directory Publishing Company Residential Directory
	Griffith Amy	Manhattan and Bronx Directory Publishing Company Residential Directory
	Griffith Edw H	Manhattan and Bronx Directory Publishing Company Residential Directory
	Griger Herman	Manhattan and Bronx Directory Publishing Company Residential Directory
	Hooper Jas	Manhattan and Bronx Directory Publishing Company Residential Directory
	Mc Cauley Edw	Manhattan and Bronx Directory Publishing Company Residential Directory
	Mc Kenna Gerald	Manhattan and Bronx Directory Publishing Company Residential Directory
	Mc Kenna Mary	Manhattan and Bronx Directory Publishing Company Residential Directory
	Mc Kenna Mathew	Manhattan and Bronx Directory Publishing Company Residential Directory
	Rangian Mary	Manhattan and Bronx Directory Publishing Company Residential Directory
	Smith Florence	Manhattan and Bronx Directory Publishing Company Residential Directory
	Smith Geo	Manhattan and Bronx Directory Publishing Company Residential Directory
1927	Burke M C Miss r	New York Telephone
	Dunn Robt M r	New York Telephone
	Dwyer Wm M lwyr	New York Telephone
	Residence	New York Telephone
	Elm Apartments	New York Telephone
	Flood Hubert F r	New York Telephone
	Flood Marcella V Miss r	New York Telephone
	Hartnett E Mrs r	New York Telephone
	Hooper John J r	New York Telephone

FINDINGS

<u>Year</u>	<u>Uses</u>	<u>Source</u>
1927	Morgan John F r	New York Telephone

313 E 188TH

<u>Year</u>	<u>Uses</u>	<u>Source</u>
1927	Rigger F A	New York Telephone

E 188th St

303 E 188th St

<u>Year</u>	<u>Uses</u>	<u>Source</u>
2014	ENUGU FOUNDATION INC	EDR Digital Archive
2010	ENUGU FOUNDATION INC	EDR Digital Archive
	PERALTA CONSTRUCTION INC	EDR Digital Archive

E 188TH ST

303 E 188TH ST

<u>Year</u>	<u>Uses</u>	<u>Source</u>
2005	Jackson Sharon	Hill-Donnelly Information Services
	Linares Miriam v	Hill-Donnelly Information Services
	Fordham Bedford Housing Corp	Hill-Donnelly Information Services
2000	4W EMMANUEL O IDOKO	Cole Information Services
	APARTMENTS	Cole Information Services

E 188th St

307 E 188th St

<u>Year</u>	<u>Uses</u>	<u>Source</u>
2014	WAY THE LIGHT & THE TRUTH MINI	EDR Digital Archive
2010	WAY THE LIGHT & THE TRUTH MINI	EDR Digital Archive
	JOSE R ARIAS	EDR Digital Archive

E 188TH ST

307 E 188TH ST

<u>Year</u>	<u>Uses</u>	<u>Source</u>
2005	Kalman J F	Hill-Donnelly Information Services
	Harris Nasia vv	Hill-Donnelly Information Services
	Clark Nelson 7v	Hill-Donnelly Information Services
	Blanco Octavia AO	Hill-Donnelly Information Services
	Beharrle Icylin	Hill-Donnelly Information Services

FINDINGS

<u>Year</u>	<u>Uses</u>	<u>Source</u>
2000	5E G ZUNGA	Cole Information Services
	4E J F KALMAN	Cole Information Services
	MELFORD S HODGE	Cole Information Services
	NELSON CLARK	Cole Information Services
	APARTMENTS	Cole Information Services
	3W OCTAVIA BLANCO	Cole Information Services

E 188th St

308 E 188th St

<u>Year</u>	<u>Uses</u>	<u>Source</u>
2014	A 24 HR EMERGENCY LOCKSMITH	EDR Digital Archive
2010	A 24 HR EMERGENCY LOCKSMITH	EDR Digital Archive
	FAMILY MEAT MARKET	EDR Digital Archive

E 188TH ST

308 E 188TH ST

<u>Year</u>	<u>Uses</u>	<u>Source</u>
2005	China City 2 R	Hill-Donnelly Information Services
2000	FAMILY MEAT MARKET	Cole Information Services

311 E 188TH ST

<u>Year</u>	<u>Uses</u>	<u>Source</u>
2005	Sanchez Jullan v	Hill-Donnelly Information Services
	Baret Nelly A w	Hill-Donnelly Information Services
	Escalona Justino v	Hill-Donnelly Information Services
	Godbolt Shawn E v	Hill-Donnelly Information Services
	Gomez Luis vv	Hill-Donnelly Information Services
	Lackey Lou AV	Hill-Donnelly Information Services
	Rodriquez Mery V	Hill-Donnelly Information Services
2000	1E HARVEY LACKEY	Cole Information Services
	HARLET FRIAS	Cole Information Services
	APARTMENTS	Cole Information Services
	GEORGINA ZANABRIA	Cole Information Services
	I SANTIAGO	Cole Information Services

314 E 188TH ST

<u>Year</u>	<u>Uses</u>	<u>Source</u>
2005	Monsan 1 R	Hill-Donnelly Information Services

FINDINGS

<u>Year</u>	<u>Uses</u>	<u>Source</u>
2000	MONSAN	Cole Information Services

320 E 188TH ST

<u>Year</u>	<u>Uses</u>	<u>Source</u>
2005	Lillies Beauty Place s	Hill-Donnelly Information Services
	188th Street Hardware I R	Hill-Donnelly Information Services

323 E 188TH ST

<u>Year</u>	<u>Uses</u>	<u>Source</u>
2000	ANGELA HOUSE INC	Cole Information Services

TIBAUT AVE

2454 TIBAUT AVE

<u>Year</u>	<u>Uses</u>	<u>Source</u>
1993	ROUSSEAU Norma V	New York Telephone

TIBOT AVE

2470 TIBOT AVE

<u>Year</u>	<u>Uses</u>	<u>Source</u>
1927	Parker Leonard A r	New York Telephone

TIBOUT AVE

2454 TIBOUT AVE

<u>Year</u>	<u>Uses</u>	<u>Source</u>
1993	BLAUSTEIN G	New York Telephone
	ROBBINS Paul	New York Telephone

2475 TIBOUT AVE

<u>Year</u>	<u>Uses</u>	<u>Source</u>
1993	ABUSHYED Khondaker	New York Telephone

TIEBAUT AVE

2454 TIEBAUT AVE

<u>Year</u>	<u>Uses</u>	<u>Source</u>
1965	BLAUSTEIN JULIUS	New York Telephone Company

FINDINGS

2460 TIEBAUT AVE

<u>Year</u>	<u>Uses</u>	<u>Source</u>
1965	PALENC SAR JOHN	New York Telephone Company

2482 TIEBAUT AVE

<u>Year</u>	<u>Uses</u>	<u>Source</u>
1971	NOSEL A	New York Telephone

TIEBOIT AVE

2454 TIEBOIT AVE

<u>Year</u>	<u>Uses</u>	<u>Source</u>
1993	GARCIA IVELISSE	New York Telephone
	GARCIA Ivelisse	New York Telephone

TIEBOT AVE

2482 TIEBOT AVE

<u>Year</u>	<u>Uses</u>	<u>Source</u>
1993	VEGA Moises M	New York Telephone

TIEBOUT

2475 TIEBOUT

<u>Year</u>	<u>Uses</u>	<u>Source</u>
1956	KAY LOUIS L	New York Telephone
1949	KAY LOUIS L	New York Telephone

TIEBOUT AVE

2453 TIEBOUT AVE

<u>Year</u>	<u>Uses</u>	<u>Source</u>
1971	LANGAN MARY B	New York Telephone
1931	Geiss Edw F	Manhattan and Bronx Directory Publishing Company Residential Directory

Tiebout Ave

2454 Tiebout Ave

<u>Year</u>	<u>Uses</u>	<u>Source</u>
2014	AMERICA MECKHE ASSOCIATION	EDR Digital Archive
2010	AMERICA MECKHE ASSOCIATION	EDR Digital Archive

FINDINGS

<u>Year</u>	<u>Uses</u>	<u>Source</u>
2010	LOWE ROBERT ASSOCIATES INC	EDR Digital Archive
	INFENETCOM	EDR Digital Archive

TIEBOUT AVE

2454 TIEBOUT AVE

<u>Year</u>	<u>Uses</u>	<u>Source</u>
2005	H Macklin Charles A	Hill-Donnelly Information Services
	F Medford COWen v	Hill-Donnelly Information Services
	M Mesa Jose	Hill-Donnelly Information Services
	J Mingle Felicia A	Hill-Donnelly Information Services
	Miranda Marisol v	Hill-Donnelly Information Services
	Murray Ariel	Hill-Donnelly Information Services
	Ndukwe Kingstey	Hill-Donnelly Information Services
	F Perdomo Soeira v	Hill-Donnelly Information Services
	C H Philpot Erleane Av	Hill-Donnelly Information Services
	Pina Belgina v	Hill-Donnelly Information Services
	M Robbins Paul	Hill-Donnelly Information Services
	L Rodriguez Bernarda AO	Hill-Donnelly Information Services
	Rosario Maritza v	Hill-Donnelly Information Services
	A Rupert Anthony AV	Hill-Donnelly Information Services
	Santiago Katiria v	Hill-Donnelly Information Services
	Santiago L	Hill-Donnelly Information Services
	B Saucedo Yesenia v	Hill-Donnelly Information Services
	F Simpri Aristotle AV	Hill-Donnelly Information Services
	C Smith MC A	Hill-Donnelly Information Services
	L Soto Adalgisa	Hill-Donnelly Information Services
	B Valle Ruth G AV	Hill-Donnelly Information Services
	L Williams Sabrina A	Hill-Donnelly Information Services
	Multi Unit Address	Hill-Donnelly Information Services
	E Almanzar Ana	Hill-Donnelly Information Services
	Amos Agnes v	Hill-Donnelly Information Services
	4D Anku Grace A	Hill-Donnelly Information Services
	Anku Grace	Hill-Donnelly Information Services
	B Bah Anna v	Hill-Donnelly Information Services
	A Castilo Rafael	Hill-Donnelly Information Services
	G Chapman James E A	Hill-Donnelly Information Services
	L Cruz Luis Av	Hill-Donnelly Information Services
	Diaz Christopher David	Hill-Donnelly Information Services

FINDINGS

<u>Year</u>	<u>Uses</u>	<u>Source</u>
2005	M Duran Yanet	Hill-Donnelly Information Services
	B Flynn Errol A	Hill-Donnelly Information Services
	M Gagakuma Samuel	Hill-Donnelly Information Services
	Gomez B	Hill-Donnelly Information Services
	Herrera Jose L	Hill-Donnelly Information Services
	E Hurst D A	Hill-Donnelly Information Services
	A Jeffrey Vera V	Hill-Donnelly Information Services
	3D Koffi Tsogbe A	Hill-Donnelly Information Services
	Lopez Michelle	Hill-Donnelly Information Services
1993	188 ST HARDWARE	New York Telephone
	ADZIMAHA WILLIAM	New York Telephone
	AIRD ANICETA	New York Telephone
	BEARIS FULGENCIO	New York Telephone
	BURGESS J	New York Telephone
	CARETTI JOS F	New York Telephone
	CEDENO LUIS	New York Telephone
	CHAPMAN JAMES E	New York Telephone
	DORSU ERNELIA	New York Telephone
	FLYNN ERROL	New York Telephone
	GROSSETT FITZGERALD	New York Telephone
	KOFFI TSOGBE	New York Telephone
	LUYANDO JOSE	New York Telephone
	MACKLIN C E	New York Telephone
	PHILIP SUNNY	New York Telephone
	PHILPOT ERLEANE	New York Telephone
	RODRIGUEZ JUANITA	New York Telephone
	SIMPRI ARISTOTLE	New York Telephone
	SMITH G	New York Telephone
	SMITH M C	New York Telephone
	SUBER E	New York Telephone
	TOMMASI MARC	New York Telephone
	ADZIMAHA William	New York Telephone
	AIRD Aniceta	New York Telephone
	BEARIS Fulgencio	New York Telephone
	BURGESS J	New York Telephone
	CARETTI Jos F	New York Telephone
CEDENO Luis	New York Telephone	
CHAPMAN James E	New York Telephone	

FINDINGS

<u>Year</u>	<u>Uses</u>	<u>Source</u>
1993	DORSU Emelia	New York Telephone
	FLYNN Errol	New York Telephone
	GROSSETT Fitzgerald	New York Telephone
	KOFFI Tsogbe	New York Telephone
	KOFFLER Jerome % 547 3252	New York Telephone
	LUYANDO Jose	New York Telephone
	MACKLIN C E	New York Telephone
	PHILIP Sunny	New York Telephone
	PHILPOT Erleane	New York Telephone
	RODRIGUEZ Juanita	New York Telephone
	SIMPRI Aristotle	New York Telephone
	SMITH G	New York Telephone
	SMITH M C	New York Telephone
	SUBER E	New York Telephone
	TOMMASI Marc	New York Telephone
	BLAUSTEIN G	New York Telephone
	ROBBINS PAUL	New York Telephone
	ROUSSEAU NORMA V	New York Telephone
	1983	BLAUSTEIN G
BLOMGREN B M		New York Telephone
CARETTI JOS F		New York Telephone
CISNEROS RALPH		New York Telephone
HELLER SOL		New York Telephone
MATZKIN DAVID		New York Telephone
ROBBINS PAUL		New York Telephone
ROUSSEAU NORMA V		New York Telephone
AIRD ANICETA		New York Telephone
ARCHILLA J		New York Telephone
ASKOWAH B A		New York Telephone
ATLAS P R		New York Telephone
CHAMBERS VIOLET		New York Telephone
DORSU EMELIA		New York Telephone
HARTFIELD THOMAS JR		New York Telephone
KANGAH ANDRE		New York Telephone
KWAK KYE S		New York Telephone
MACKLIN C E		New York Telephone
MC LEOD L L		New York Telephone
MOORE K	New York Telephone	

FINDINGS

<u>Year</u>	<u>Uses</u>	<u>Source</u>
1983	PHILPOT ERLEANE	New York Telephone
	PIERRE M C	New York Telephone
	RODRIGUEZ VICTOR	New York Telephone
	SIMPRI ARISTOTLE	New York Telephone
	SMITH G	New York Telephone
	SMITH M C	New York Telephone
	SUBER E	New York Telephone
	TOMMASI MARC	New York Telephone
1976	ABRAMOWITZ IRVING	New York Telephone Company
	ALEXANIAN EDW M	New York Telephone Company
	BANGERT A R	New York Telephone Company
	BARBASCH MARK L MD OFC	New York Telephone Company
	BLAUSTEIN JULIUS	New York Telephone Company
	BLOMGREN B M	New York Telephone Company
	BURGESS MARY A	New York Telephone Company
	CALANDRELLA MICHAEL	New York Telephone Company
	CISNEROS RALPH	New York Telephone Company
	ESKENASY JOS	New York Telephone Company
	GEFFEN HELEN N	New York Telephone Company
	GUARNIERI JULIUS J	New York Telephone Company
	HELLER SUL	New York Telephone Company
	KAUFMAN PEARL	New York Telephone Company
	LESHI MENTOR	New York Telephone Company
	MAGIAS ARTHUR V	New York Telephone Company
	MATZKIN DAVID	New York Telephone Company
	MCGINN THOS	New York Telephone Company
	MEDVINSKY SIDNEY	New York Telephone Company
	MICHELSON I	New York Telephone Company
	MORNEL HERMAN	New York Telephone Company
	MOUBER F	New York Telephone Company
	PAPIER SECHER	New York Telephone Company
	ROBBINS PAUL	New York Telephone Company
	ROSENBAUM JULES	New York Telephone Company
	ROUSSEAU NORMA V	New York Telephone Company
	STEIN MORRIS	New York Telephone Company
	THEISSON CECILE I	New York Telephone Company
TORMEY MICHL F	New York Telephone Company	
CANTELMO F	New York Telephone Company	

FINDINGS

<u>Year</u>	<u>Uses</u>	<u>Source</u>
1976	CANTELMO F	New York Telephone Company
	CARETTI JOS F	New York Telephone Company
	CROGHAN EUGENE	New York Telephone Company
	GARCIA ROSE MRS	New York Telephone Company
	GIANNINI PETER	New York Telephone Company
	KANTOR JACK J	New York Telephone Company
	KARO E	New York Telephone Company
	KARPEL G	New York Telephone Company
	KOENIGSBERG G	New York Telephone Company
	LEWIS ANNA M MRS	New York Telephone Company
	LUMER Z	New York Telephone Company
	NATALE ARISTEDES	New York Telephone Company
	PAREDES JOHN	New York Telephone Company
	SNYDER LINDA	New York Telephone Company
	TOMMASI MARC	New York Telephone Company
	TORRES EDW	New York Telephone Company
	WEISSMAN BARBARA	New York Telephone Company
	APPLEBAUM B	New York Telephone Company
	ATLAS P R	New York Telephone Company
	BERKOVICI ARPAD	New York Telephone Company
1971	ABRAMOWITZ IRVING	New York Telephone
	ABRAMSON SAUL	New York Telephone
	ALEXANIAN EDW M	New York Telephone
	ALTER MANK	New York Telephone
	APPLEBAUM BELLE	New York Telephone
	BANGERT A R	New York Telephone
	BARBASCH MARK L MD OFC	New York Telephone
	BLAUSTEIN JULIUS	New York Telephone
	BLOMGREN B M	New York Telephone
	BURGESS MARY A	New York Telephone
	CANTELMO F	New York Telephone
	CISNEROS RALPH	New York Telephone
	DILLON ROBT J	New York Telephone
	ESKENASY JOS	New York Telephone
	GEFFEN HELEN N	New York Telephone
	GODERICH ANGEL	New York Telephone
	GORMAN JON	New York Telephone
	GUARNIERI JULIUS J	New York Telephone

FINDINGS

<u>Year</u>	<u>Uses</u>	<u>Source</u>
1971	HAUSER SAML	New York Telephone
	HELLER SOL	New York Telephone
	KAUFMAN PEARL	New York Telephone
	KOENIGSBERG GERTRUDE	New York Telephone
	MAGIAS ARTHUR V	New York Telephone
	MATZKIN DAVID	New York Telephone
	MAZUR DONALD	New York Telephone
	MCGINN THOS	New York Telephone
	MEDVINSKY SIDNEY	New York Telephone
	MEYER CHARLOTTE	New York Telephone
	MICHELSON I	New York Telephone
	MORNEL HERMAN	New York Telephone
	MOSKOWITZ EDW	New York Telephone
	MOUBER F	New York Telephone
	ROBBINS PAIL	New York Telephone
	ROUSSEAU NORMA V	New York Telephone
	SHERMAN MURRAY	New York Telephone
	SIMON H	New York Telephone
	STEIN MORRIS	New York Telephone
	THEISSON GECITE I	New York Telephone
	TIERNEY ELIZ	New York Telephone
	ATLAS P R	New York Telephone
	BERKOVICL ARPAD	New York Telephone
	GIANNINI PETER	New York Telephone
	GLEASON MAUREEN	New York Telephone
	GONZALEZ HERMAN	New York Telephone
	HACHMANN WILHELMINE	New York Telephone
	KARO CLIFFORD	New York Telephone
	KARPEL G	New York Telephone
	MARTI WILFREDO	New York Telephone
	MAUS ROTE	New York Telephone
	PICK STEPHEN	New York Telephone
	ROTH EDW I	New York Telephone
TORMEY MICHL F	New York Telephone	
WEISZ IMRA	New York Telephone	
WOODIN MILDRED J	New York Telephone	
1965	TIERNEY ELIZ D	New York Telephone Company
	TOMMANEY JOHN B	New York Telephone Company

FINDINGS

<u>Year</u>	<u>Uses</u>	<u>Source</u>
1965	TORMEY MICHL F	New York Telephone Company
	WEISZ IMRA	New York Telephone Company
	BARBASCH MARK L MD OFC	New York Telephone Company
	BARSKY VIVIEN MRS	New York Telephone Company
	CISNEROS RALPH	New York Telephone Company
	DANKERT RICHD	New York Telephone Company
	DELUCA SETTIMIO	New York Telephone Company
	ESKENASY JOS	New York Telephone Company
	GELB I	New York Telephone Company
	GODERICH ANGEL	New York Telephone Company
	KARO CLIFFORD	New York Telephone Company
	LABROMO LILLIAN C MRS	New York Telephone Company
	MAGIAS ARTHUR V	New York Telephone Company
	MAZUR SYLVIA	New York Telephone Company
	MCGINN THOS	New York Telephone Company
	MEDVINSKY SIDNEY	New York Telephone Company
	MICHELSON I	New York Telephone Company
	MINZIN C	New York Telephone Company
	MOUBER F	New York Telephone Company
	PAPIER SUCHER	New York Telephone Company
	ROMANO VINCENT M	New York Telephone Company
	SHERMAN MURRAY	New York Telephone Company
	SIMON H	New York Telephone Company
	ABRAHAMS ISAAC A	New York Telephone Company
	ABRAMSON SAUL	New York Telephone Company
	ALEXANIAN EDW M	New York Telephone Company
	APPLEBAUM BELLE	New York Telephone Company
	BANGERT ANN R	New York Telephone Company
	BLOMGREN B M	New York Telephone Company
	BURGESS MARY A	New York Telephone Company
	ELOVZIN E V	New York Telephone Company
	GEFFEN HELEN N	New York Telephone Company
	GORMAN JOS	New York Telephone Company
	GUARNIERI JULIUS J	New York Telephone Company
	HAUSER SAML	New York Telephone Company
	HELLER ISAAC	New York Telephone Company
	HILLSBERA JEROME	New York Telephone Company
	JEANMONOD CHAS SR	New York Telephone Company

FINDINGS

<u>Year</u>	<u>Uses</u>	<u>Source</u>
1965	KALVIN S	New York Telephone Company
	KAUFMAN PEARL	New York Telephone Company
	MALLER MAX DDS	New York Telephone Company
	MATZKIN DAVID	New York Telephone Company
	MEYER CHARLOTTE	New York Telephone Company
	MORNEL HERMAN	New York Telephone Company
	MOSKOWITZ EDW	New York Telephone Company
	POLLINA MABEL MRS	New York Telephone Company
	ROBBINS PAUL	New York Telephone Company
	ROSENBAUM JULES	New York Telephone Company
	ROTH EDW I	New York Telephone Company
	ROUSSEAU NORMA V	New York Telephone Company
	STEIN MORRIS	New York Telephone Company
	THEISSON CECILE I	New York Telephone Company
TOBEY ALFRED S	New York Telephone Company	
1961	ABRAMOWITZ IRVING	New York Telephone Company
	ABRAHAMS ISAAC A	New York Telephone
	ABRAMOWITZ IRVING	New York Telephone
	ABRAMSON SAUL	New York Telephone
	AFROMOWITZ IDA MRS	New York Telephone
	ALEXANIAN EDW M	New York Telephone
	APPLEBAUM BELLE	New York Telephone
	BANGERT ANN R	New York Telephone
	BLAUSTEIN JULIUS	New York Telephone
	BLOMGREN B M	New York Telephone
	BROOKS BERNARD	New York Telephone
	BRUCE ROSE MRS	New York Telephone
	BURGESS MARY A	New York Telephone
	CASATI ALBERT	New York Telephone
	ELOVZIN E V	New York Telephone
	FERRARI SALVATORE	New York Telephone
	GEFFEN HELEN N	New York Telephone
	GERSON RUDY A	New York Telephone
	GNLDBERG MANNY A	New York Telephone
	GORMAN JOS	New York Telephone
GUARNIERI JULIUS J	New York Telephone	
HARVEY JOS MD OFC	New York Telephone	
HAUSER SAML	New York Telephone	

FINDINGS

<u>Year</u>	<u>Uses</u>	<u>Source</u>	
1961	HELLER ISAAC	New York Telephone	
	HILISBERG JEROME	New York Telephone	
	JEANMONOD CHAS SR	New York Telephone	
	KALVIN S	New York Telephone	
	KARO EVA	New York Telephone	
	KAUFMAN PEARL	New York Telephone	
	MALLER MAX DDS	New York Telephone	
	MATZKIN DAVID	New York Telephone	
	MEYER CHARLOTTE	New York Telephone	
	MORNEL HERMAN	New York Telephone	
	MOSKOWITZ EDW	New York Telephone	
	MOUBER FANNIE	New York Telephone	
	PAPIR BEREK	New York Telephone	
	PLATT SHELDON	New York Telephone	
	POLLINA MABEL MRS	New York Telephone	
	ROBBINS PAUL	New York Telephone	
	ROSENBAUM JULES	New York Telephone	
	ROTH EDW I	New York Telephone	
	ROUSSEAU NORMA V	New York Telephone	
	SCHNEIDER MAX	New York Telephone	
	SILVERBLATT B	New York Telephone	
	SIMON HEDWIG MRS	New York Telephone	
	STEIN MORRIS	New York Telephone	
	STRASSBERG IRWIN S	New York Telephone	
	THEISSON CECILE J	New York Telephone	
	TIERNEY ALICE T MRS	New York Telephone	
	TOBEY ALFRED S	New York Telephone	
	TUCKNER SADIE	New York Telephone	
	VIOLA LINDA MISS	New York Telephone	
	WOODIN MILDRED J	New York Telephone	
	1956	ABRAHAMS ISAAC A	New York Telephone
		ABRAMSON SAUL	New York Telephone
		ADAMS JOS J	New York Telephone
AFROMOWITZ CHAS LWYR		New York Telephone	
AFROMOWITZ IDA MRS		New York Telephone	
ALEXANIAN EDW M		New York Telephone	
APPLEBAUM BELLE		New York Telephone	
BARELKO IRVING	New York Telephone		

FINDINGS

<u>Year</u>	<u>Uses</u>	<u>Source</u>
1956	BARSKY VIVIEN MRS	New York Telephone
	BERNARD LEON	New York Telephone
	BLAUSTEIN JULIUS	New York Telephone
	BLOMGREN BEATRICE M	New York Telephone
	BROOKS BERNARD	New York Telephone
	CASATI ALBERT	New York Telephone
	COYNE THOS F	New York Telephone
	ELOVZIN E V	New York Telephone
	FEITH ADOLPH	New York Telephone
	FERRARI SALVATORE	New York Telephone
	FITZSIMMONS LILLIAN	New York Telephone
	GERSON RUDY A	New York Telephone
	GINSBERG ELIAS	New York Telephone
	GORMAN JOS	New York Telephone
	GOTTDANK SIGMUND	New York Telephone
	GRANT JACK	New York Telephone
	GUARNIERI JULIUS J	New York Telephone
	HARVEY JOS MD OFC	New York Telephone
	HAUSER SAML	New York Telephone
	HELLER ISAAC	New York Telephone
	KALVIN SARAH MRS	New York Telephone
	KARO EVA	New York Telephone
	KAUFMAN BENJ	New York Telephone
	KAUFMAN MELVIN	New York Telephone
	KRUMHOLZ RAY	New York Telephone
	LANGDION RUSSELL	New York Telephone
	LINDER BERNARD	New York Telephone
	MALLER MAX DDS	New York Telephone
	MATZKIN DAVID	New York Telephone
	MEYER CHARLOTTE	New York Telephone
	MINTZ ARTHUR	New York Telephone
	MORNEL HERMAN	New York Telephone
	MOUBER FANNIE	New York Telephone
	NADEL BESSIE	New York Telephone
	PAPIR BEREK	New York Telephone
	PLATT SHELDON	New York Telephone
	ROSEN NORMAN	New York Telephone
	ROSENBAUM JULES	New York Telephone

FINDINGS

<u>Year</u>	<u>Uses</u>	<u>Source</u>
1956	ROTH ISIDORE	New York Telephone
	ROUSSEAU ROGER F	New York Telephone
	SANDBERG LEO	New York Telephone
	SCHNEIDER MAX	New York Telephone
	SCHWARTZ JOS	New York Telephone
	SHEEHAN LAURA RN	New York Telephone
	SILVERBLATT B	New York Telephone
	STEIN MORRIS	New York Telephone
	STRASSBERG IRWIN S	New York Telephone
	THEISSON CECILE I	New York Telephone
	TIERNEY ALICE T MRS	New York Telephone
	TOBEY ALFRED S	New York Telephone
	TRESS SAM	New York Telephone
	TRUPP JEROME	New York Telephone
	TUCKNER SADIE	New York Telephone
	UNGAR LOUIS	New York Telephone
	VIOLA LINDA MISS	New York Telephone
	WEINRAUCH JOS A	New York Telephone
	WITKIN ERNEST	New York Telephone
	WOODIN MILDRED J	New York Telephone
	YARCHOWER JOS	New York Telephone
1949	MCKENNA ELIZ M	New York Telephone
	MINTZ ARTHUR	New York Telephone
	MORNEL HERMAN	New York Telephone
	MOUBER FANNIE	New York Telephone
	PLATT SHELDON	New York Telephone
	POST ARTHUR MD	New York Telephone
	ROSENBAUM J	New York Telephone
	ROSENBLUTH LOUIS	New York Telephone
	ROTH ISIDORE	New York Telephone
	RUBIN TEDDY	New York Telephone
	SANDBERG LEO	New York Telephone
	SCHNEIDER MAX	New York Telephone
	SILVERBLATT B	New York Telephone
	SIWEK REUBEN M	New York Telephone
	STEIN LENA MRS	New York Telephone
	STEIN MORRIS	New York Telephone
	STRASSBERG IRWIN S	New York Telephone

FINDINGS

<u>Year</u>	<u>Uses</u>	<u>Source</u>
1949	THEISSON CECILE I	New York Telephone
	TIERNEY ALICE T MRS	New York Telephone
	TISMAN CHAS	New York Telephone
	TOBEY IRVING H	New York Telephone
	TREINEN ROSEMARY	New York Telephone
	UNGAR LOUIS	New York Telephone
	VIOLA LINDA MISS	New York Telephone
	WHITE ARMIN H	New York Telephone
	WODINSKY JEROME	New York Telephone
	WOODIN MILDRED J	New York Telephone
	YARCHOWER JOS	New York Telephone
	ABRAHAMS ISAAC A	New York Telephone
	ABRAMSON SAUL	New York Telephone
	AFROMOWITZ CHAS LWYR	New York Telephone
	AFROMOWITZ IDA MRS	New York Telephone
	ANGELLINO LAURA MRS	New York Telephone
	APPLEBAUM HARRY	New York Telephone
	BAILIS JOS	New York Telephone
	BERNARD LEON	New York Telephone
	BLOMGREN BEATRICE M	New York Telephone
	BLUM JACOB	New York Telephone
	CASATI ALBERT	New York Telephone
	COYNE THOS F	New York Telephone
	ELOVZIN E V	New York Telephone
	FEDORKA MICHL	New York Telephone
	FEITH MILTON	New York Telephone
	FERRARI SALVATORE	New York Telephone
	FITZSIMMONS LILLIAN	New York Telephone
	FRAZER RUTH	New York Telephone
	GINSBERG E DRUGS	New York Telephone
	GOLDENBERG J	New York Telephone
	GUARNIERI JULIUS J	New York Telephone
	HARVEY EDNA G MRS	New York Telephone
	HARVEY JOS MD OFC	New York Telephone
	HAUSER SAML	New York Telephone
	HELLER ISAAC	New York Telephone
	HOUSE CHAS H	New York Telephone
	KAMHOLTZ ELSIE MRS	New York Telephone

FINDINGS

<u>Year</u>	<u>Uses</u>	<u>Source</u>
1949	KARO CHAS	New York Telephone
	KATZ KARL	New York Telephone
	KAUFMAN BENJ	New York Telephone
	KRANE SARA B	New York Telephone
	KRUNHOLZ RAY	New York Telephone
	LEIBNER JOEL J	New York Telephone
	MALLER MAX DDS	New York Telephone

2460 TIEBOUT AVE

<u>Year</u>	<u>Uses</u>	<u>Source</u>
2005	All Sukur v	Hill-Donnelly Information Services
	Brown Sharon	Hill-Donnelly Information Services
	Davis Gregory	Hill-Donnelly Information Services
	Diaz Adelaldav	Hill-Donnelly Information Services
	Garcia Iris	Hill-Donnelly Information Services
2000	SHARON BROWN	Cole Information Services
1993	CHEVEREZ LAURA	New York Telephone
	PUNTIEL ADELA	New York Telephone
	SMITH DONALD	New York Telephone
	CHEVEREZ Laura	New York Telephone
	PUNTIEL Adela	New York Telephone
	SMITH Donald	New York Telephone
1983	ALBINO JOSE	New York Telephone
	CHEVERES LAURA	New York Telephone
	RODRIGUEZ H	New York Telephone
1976	SAPOUNAS ALEX	New York Telephone Company
	BUSAJ DED	New York Telephone Company
	PURISIC EMIN	New York Telephone Company
	CATALDI LENA	New York Telephone Company
	MURRAY DANL	New York Telephone Company
	MUSTAFAY RRUSTEM	New York Telephone Company
1971	CATALDI LENA	New York Telephone
	DOYLE JOHN F	New York Telephone
	MULLIGAN PATK	New York Telephone
	MURRAY DANL	New York Telephone
	PALENC SAR JOHN	New York Telephone
	SAPOUNAS ALEX	New York Telephone
	DUSHAJ MAL	New York Telephone
	LOVETT DANL	New York Telephone

FINDINGS

<u>Year</u>	<u>Uses</u>	<u>Source</u>
1971	MCCANN JAS	New York Telephone
1965	CARROLL CATHERINE	New York Telephone Company
	HOFMANN MARGARET F MRS	New York Telephone Company
	MURRAY DANL	New York Telephone Company
	MORRISSEY EDW J	New York Telephone Company
	MULLIGAN PATK	New York Telephone Company
	SAPOUNAS ALEX	New York Telephone Company
	GONZALES AURORA MRS	New York Telephone Company
1961	GRUMBACH PHILIP R	New York Telephone
	HIMMELMAN MARY A	New York Telephone
	HOFMANN MARGARET F MRS	New York Telephone
	KENNY JOHN F	New York Telephone
	MURRAY DANL	New York Telephone
	PALENC SAR JOHN	New York Telephone
	BATSILAS ANTHONY	New York Telephone
1956	GRUMBACH PHILIP R	New York Telephone
	HILL MARY J	New York Telephone
	HIMMELMAN MARY A	New York Telephone
	KENNY JOHN	New York Telephone
	MARSALA SANTO	New York Telephone
	MURRAY CECELIA A	New York Telephone
	PALENC SAR JOHN	New York Telephone
	XANTHOS HELEN	New York Telephone
1949	GRUMBACH PHILIP R	New York Telephone
	HILL MARY J	New York Telephone
	KENNY FRANCES	New York Telephone
	MARSALA SANTO	New York Telephone
	MAZZA CHAS F	New York Telephone
	MURRAY CECELIA A	New York Telephone
	STAMBLER KATHRYN C MRS	New York Telephone
	WATSON HARRY	New York Telephone
	WATSON HARRY D	New York Telephone
	CAIROLL MARGARET M MRS	New York Telephone
1940	Fincke B D	New York Telephone
1931	Costigan Annie	Manhattan and Bronx Directory Publishing Company Residential Directory
	Costigan Patr	Manhattan and Bronx Directory Publishing Company Residential Directory
	Donner Anna C steno	Manhattan and Bronx Directory Publishing Company Residential Directory

FINDINGS

<u>Year</u>	<u>Uses</u>	<u>Source</u>
1931	Donner Paul V	Manhattan and Bronx Directory Publishing Company Residential Directory
	Dunn Martin	Manhattan and Bronx Directory Publishing Company Residential Directory
	Fagan Elbert H police	Manhattan and Bronx Directory Publishing Company Residential Directory
	Fagan Mary T	Manhattan and Bronx Directory Publishing Company Residential Directory
	Mc Manus Agnes	Manhattan and Bronx Directory Publishing Company Residential Directory
	Mc Manus Anna	Manhattan and Bronx Directory Publishing Company Residential Directory
	Reavy Mary E	Manhattan and Bronx Directory Publishing Company Residential Directory
	Sharpe Mary U tchr P S	Manhattan and Bronx Directory Publishing Company Residential Directory
1927	Caragher Jos T r	New York Telephone
	Donner Paul V r	New York Telephone
	Dunn Martin J r	New York Telephone
	Fagan E H r	New York Telephone
	Juan Lloyd V r	New York Telephone
	Kinnier D F Dr r	New York Telephone
	Sharpe M U Miss r	New York Telephone

2461 TIEBOUT AVE

<u>Year</u>	<u>Uses</u>	<u>Source</u>
1931	Devine Eliz A	Manhattan and Bronx Directory Publishing Company Residential Directory

Tiebout Ave

2463 Tiebout Ave

<u>Year</u>	<u>Uses</u>	<u>Source</u>
2010	CECS HOLDINGS INC	EDR Digital Archive

TIEBOUT AVE

2463 TIEBOUT AVE

<u>Year</u>	<u>Uses</u>	<u>Source</u>
2005	Multi Unit Address Costello Olga	Hill-Donnelly Information Services
	Dais Rozena	Hill-Donnelly Information Services
	Dersaud Ramsoobhat A	Hill-Donnelly Information Services
	Garcia Antonia R	Hill-Donnelly Information Services

FINDINGS

<u>Year</u>	<u>Uses</u>	<u>Source</u>
2005	Orquidia C v	Hill-Donnelly Information Services
	Perez E v	Hill-Donnelly Information Services
	Persaud Roy v	Hill-Donnelly Information Services
	Rodriguez Romelia Av	Hill-Donnelly Information Services
	Sooknanan Seernaught	Hill-Donnelly Information Services
2000	MARINA CUELLO	Cole Information Services
	FRANCISCO FELIX	Cole Information Services
	MANINO FELIX	Cole Information Services
	MARIA E LOPEZ	Cole Information Services
	24 MIRIAM MARRERO	Cole Information Services
	RAMON ORTIZ	Cole Information Services
	EMILY PAREZ	Cole Information Services
	34 ROMELIA RODRIGUEZ	Cole Information Services
	SONIA SOCLU	Cole Information Services
	APARTMENTS	Cole Information Services
	MARIA ACEVEDO	Cole Information Services
	VERONICA CASTRO	Cole Information Services
	32 VICTOR CASTRO	Cole Information Services
1993	CRESPIN P	New York Telephone
	FELIX Manino	New York Telephone
	GOMEZ Yadira	New York Telephone
	RIVERA Leonor C	New York Telephone
	CRESPIN P	New York Telephone
	FELIX MANINO	New York Telephone
	GOMEZ YADIRA	New York Telephone
	RIVERA LEONOR C	New York Telephone
1983	RODRIGUEZ ALBERTINA	New York Telephone
	VELASQUEZ ANGEL	New York Telephone
1976	DEVLIN E	New York Telephone Company
	DISLA M	New York Telephone Company
	GARCIA GLORIA	New York Telephone Company
	HAWKINS THOMAS JR	New York Telephone Company
	HAWKINS THOMAS P	New York Telephone Company
	RIVERA S	New York Telephone Company
	WOLCZAK HELEN	New York Telephone Company
	ST JACQUES J F	New York Telephone Company
LORD GERTRUDE M	New York Telephone Company	
1971	WOLCZAK HELEN	New York Telephone

FINDINGS

<u>Year</u>	<u>Uses</u>	<u>Source</u>
1971	ST JACQUES J F	New York Telephone
	MCNEILA ANTHONY	New York Telephone
	LORD GERTRUDE M	New York Telephone
	KIBITZ WM P	New York Telephone
	KERSTING ROSE A MRS	New York Telephone
	HACKETT FELIX MRS	New York Telephone
	COYLE JAS F	New York Telephone
	COSTELLO JOHN M	New York Telephone
	ABRAMOWITZ ABRAHAM	New York Telephone
	DEVLIN E	New York Telephone
	MCGOWAN J	New York Telephone
	MCNALLY A MRS	New York Telephone
1965	BECK VIOLA MRS	New York Telephone Company
	COYLE JAS F	New York Telephone Company
	HALEY MICHL	New York Telephone Company
	KERSTING ROSE A MRS	New York Telephone Company
	LORD GERTRUDE M	New York Telephone Company
	MCGRATH MAURICE J	New York Telephone Company
	MCNEILA ANTHONY	New York Telephone Company
	ST JACQUES JULIA F MRS	New York Telephone Company
	O KANE JULIA A	New York Telephone Company
	MCNEILA JAS	New York Telephone Company
	ABRAMOWITZ ABRAHAM	New York Telephone Company
	ACTON DERMOTT	New York Telephone Company
	COSTELLO JOHN M	New York Telephone Company
	DEVLIN EMILY M	New York Telephone Company
1961	BECK VIOLA MRS	New York Telephone
	COYLE JAS F	New York Telephone
	HALEY MICHL	New York Telephone
	LORD GERTRUDE M	New York Telephone
	MCGRATH MAURICE J	New York Telephone
	MCNEIRA ANTHONY	New York Telephone
	ST JACQUES JULIA F MRS	New York Telephone
	SCANLON DANL J	New York Telephone
	SINNOTT HELEN C MRS	New York Telephone
1956	BECK VIOLA MRS	New York Telephone
	COYLE JAS F	New York Telephone
	DEVLIN EMILY	New York Telephone

FINDINGS

<u>Year</u>	<u>Uses</u>	<u>Source</u>
1956	KENNEY JAS M	New York Telephone
	LORD GERTRUDE M	New York Telephone
	MCGRATH MAURICE J	New York Telephone
	MCNEILA ANTHONY	New York Telephone
	MEEGAN CATHERINE MRS	New York Telephone
	MULDOON MICHL P	New York Telephone
	O KANE PATK	New York Telephone
	ST JACQUES JULIA F MRS	New York Telephone
	SCANLON DANL J	New York Telephone
	SINNOTT HELEN C MRS	New York Telephone
1949	TAYLOR ETHEL H	New York Telephone
	ENGELKING PAULINE	New York Telephone
	GRAHAM VINCENT	New York Telephone
	GRIMES PATK W	New York Telephone
	GUNNING PATK	New York Telephone
	HAWKINS MARY M	New York Telephone
	HORNACEK STEVEN	New York Telephone
	KAZDON SAM H	New York Telephone
	MCGRATH MAURICE J	New York Telephone
	O KANE MARY P	New York Telephone
1940	ST JACQUES JULIA F MRS	New York Telephone
	SINNOTT HELEN C MRS	New York Telephone
	TAYLOR ETHEL H	New York Telephone
	Darragh Edwin E	New York Telephone
	Hosford Mary Mrs	New York Telephone
	Murray Margaret F RN	New York Telephone
1931	OConnor Mrs	New York Telephone
	Zeiger Helen	New York Telephone
	Kuhn Mary	Manhattan and Bronx Directory Publishing Company Residential Directory
	Olive Cath	Manhattan and Bronx Directory Publishing Company Residential Directory
	Olive Wm D	Manhattan and Bronx Directory Publishing Company Residential Directory
	Schlopper Miles J	Manhattan and Bronx Directory Publishing Company Residential Directory
	Silverman Joe	Manhattan and Bronx Directory Publishing Company Residential Directory
Taylor Jas G	Manhattan and Bronx Directory Publishing Company Residential Directory	

FINDINGS

<u>Year</u>	<u>Uses</u>	<u>Source</u>
1931	Atkinson John W	Manhattan and Bronx Directory Publishing Company Residential Directory
	Atkinson Kathr	Manhattan and Bronx Directory Publishing Company Residential Directory
	Conway Mary	Manhattan and Bronx Directory Publishing Company Residential Directory
	Dougherty Chas J F fireman	Manhattan and Bronx Directory Publishing Company Residential Directory
	Dougherty Mary J	Manhattan and Bronx Directory Publishing Company Residential Directory
	Egan Loretta	Manhattan and Bronx Directory Publishing Company Residential Directory
	Egan Rich J fireman	Manhattan and Bronx Directory Publishing Company Residential Directory
	Flanagan Hannah	Manhattan and Bronx Directory Publishing Company Residential Directory
	Flanagan Michl	Manhattan and Bronx Directory Publishing Company Residential Directory
	Heine Albert F insp Bur Bldgs	Manhattan and Bronx Directory Publishing Company Residential Directory
	Heine Mary	Manhattan and Bronx Directory Publishing Company Residential Directory
	Horan John	Manhattan and Bronx Directory Publishing Company Residential Directory
	Horan Mary	Manhattan and Bronx Directory Publishing Company Residential Directory
	Kicher Harold D	Manhattan and Bronx Directory Publishing Company Residential Directory
Kuhn Laura	Manhattan and Bronx Directory Publishing Company Residential Directory	
1927	Bohmer Wm H r	New York Telephone
	Bryan Harvey W r	New York Telephone
	Crosby Howard P r	New York Telephone
	Donaldson H W r	New York Telephone
	Farley Wm r	New York Telephone
	Koch Chas F r	New York Telephone
	Koob E	New York Telephone
	Murray F T r	New York Telephone
	Schoenloltz David M r	New York Telephone
	Shepiro Louis r	New York Telephone
Sternfield S L DDS r	New York Telephone	
Taylor J G r	New York Telephone	

FINDINGS

2470 TIEBOUT AVE

<u>Year</u>	<u>Uses</u>	<u>Source</u>
1976	O DLE N	New York Telephone Company
	GLAVE B	New York Telephone Company
	FOSTER HAYDON	New York Telephone Company
	SERRANO A	New York Telephone Company
1971	ANSBRO MICHL	New York Telephone
	HICKEY MARTIN	New York Telephone
	PALERMO ELOCADIA	New York Telephone
	LYNCH JOHN	New York Telephone
1965	MURPHY FRANCES MRS	New York Telephone Company
	DRUSH DOLORES E	New York Telephone Company
	ANSBRO MICH	New York Telephone Company
	ASHE THOS F	New York Telephone Company
	HOLOHAN JOS P	New York Telephone Company
	KILDUFF JAS	New York Telephone Company
1961	DE THOMAS FERMIN	New York Telephone
	HOLOHAN JOS P	New York Telephone
	KILDUFF JAS	New York Telephone
	MURPHY FRANCES MRS	New York Telephone
	WILLMS FRED	New York Telephone
1956	ASHE THOS F	New York Telephone
	DE THOMAS FERMIN	New York Telephone
	KAUFUNG KURT	New York Telephone
	KELLY JOHN J	New York Telephone
1949	BLUMENFELD PHILIP	New York Telephone
	DE THOMAS FERMIN	New York Telephone
	KAUFUNG KURT	New York Telephone
	KELLY MARGARET R	New York Telephone
1940	Ivins Wm	New York Telephone
1931	Carroll Anna M	Manhattan and Bronx Directory Publishing Company Residential Directory
	Carroll Arthur E	Manhattan and Bronx Directory Publishing Company Residential Directory
	Churchill Edwin V police	Manhattan and Bronx Directory Publishing Company Residential Directory
	Fagan Elbert	Manhattan and Bronx Directory Publishing Company Residential Directory
	Fiesel Francis J	Manhattan and Bronx Directory Publishing Company Residential Directory
	Fiesel Mary F	Manhattan and Bronx Directory Publishing Company Residential Directory

FINDINGS

<u>Year</u>	<u>Uses</u>	<u>Source</u>
1931	Fitzgerald Beatrice	Manhattan and Bronx Directory Publishing Company Residential Directory
	Fitzgerald Thos	Manhattan and Bronx Directory Publishing Company Residential Directory
	Harris Geo	Manhattan and Bronx Directory Publishing Company Residential Directory
	Wyatt Albert	Manhattan and Bronx Directory Publishing Company Residential Directory
	Wyatt Cath	Manhattan and Bronx Directory Publishing Company Residential Directory
1927	Curry Patrick r	New York Telephone
	Fitzgerald T r	New York Telephone
	Parker R D Miss r	New York Telephone
	Weller Norman r	New York Telephone
	Bishop Morton r	New York Telephone

2473 TIEBOUT AVE

<u>Year</u>	<u>Uses</u>	<u>Source</u>
1931	Beizinger Mary	Manhattan and Bronx Directory Publishing Company Residential Directory

2474 TIEBOUT AVE

<u>Year</u>	<u>Uses</u>	<u>Source</u>
1976	SANDERFUR JERRY	New York Telephone Company
	LEARY JULIA V	New York Telephone Company
	HAGAN CHAS J	New York Telephone Company
1971	GRIFFIN FRED J	New York Telephone
	HOGAN CHAS J	New York Telephone
	LEARY JULIA V	New York Telephone
	JOHNSON D	New York Telephone
1965	LEARY JULIA V	New York Telephone Company
	O BRIEN MAURICE	New York Telephone Company
	MCCABE PATK	New York Telephone Company
	DEPRER LORETTA A MRS	New York Telephone Company
	DOYLE FRANK	New York Telephone Company
	GRIFFIN FRED J	New York Telephone Company
	KENNY HENRY	New York Telephone Company
1961	LEARY JULIA V	New York Telephone
	O BRIEN MAURICE	New York Telephone
	SECKBACH JOSEPHSHINE MRS	New York Telephone
1956	HEISE HAROLD A	New York Telephone

FINDINGS

<u>Year</u>	<u>Uses</u>	<u>Source</u>
1956	KEILY BERNARD D	New York Telephone
	LAMB JOS	New York Telephone
	ROONEY BEULAH L MRS	New York Telephone
	SECKBACH JOSEPHINE MRS	New York Telephone
	WOODS JOS A	New York Telephone
1949	BUCKLEY KIERAN F	New York Telephone
	ELLIS JOHN	New York Telephone
	HEISE HAROLD A	New York Telephone
	MAUTONE ANTHONY L	New York Telephone
	SECKBACH MAX	New York Telephone
1940	TARPEY MICHL	New York Telephone
	Beckman Florence	New York Telephone
	Brewer Katherine Miss	New York Telephone
1931	Hurcomb Harry S	New York Telephone
	Dowling Chas	Manhattan and Bronx Directory Publishing Company Residential Directory
	Dowling Mary clk	Manhattan and Bronx Directory Publishing Company Residential Directory
	Featherstone Cath	Manhattan and Bronx Directory Publishing Company Residential Directory
	Featherstone Kathryn	Manhattan and Bronx Directory Publishing Company Residential Directory
	Mc Keon Danl L police	Manhattan and Bronx Directory Publishing Company Residential Directory
	Reilly Jas police	Manhattan and Bronx Directory Publishing Company Residential Directory
	Smyth Caroline	Manhattan and Bronx Directory Publishing Company Residential Directory
	Sullivan Delia	Manhattan and Bronx Directory Publishing Company Residential Directory
	Sullivan Michl police	Manhattan and Bronx Directory Publishing Company Residential Directory
	Brewer John A	Manhattan and Bronx Directory Publishing Company Residential Directory
	Brewer Kathr	Manhattan and Bronx Directory Publishing Company Residential Directory
	Connelly Bessie hosp hlpr	Manhattan and Bronx Directory Publishing Company Residential Directory
1927	Brewer Katherine Miss r	New York Telephone
	Hoffmann Chas r	New York Telephone

FINDINGS

Tiebout Ave

2475 Tiebout Ave

<u>Year</u>	<u>Uses</u>	<u>Source</u>
2014	PADMA CONSTRUCTION INC	EDR Digital Archive
2010	PADMA CONSTRUCTION INC	EDR Digital Archive
	PICTURE THAT ENT	EDR Digital Archive
	CHATAM MANAGEMENT CO INC	EDR Digital Archive
	DIALLO MOUCTAR	EDR Digital Archive
	BAH MATA	EDR Digital Archive
	PK CONSTRUCTION	EDR Digital Archive
	LABONI CONSTRUCTION CORP	EDR Digital Archive
	MD RAFIQUIL ISLAM	EDR Digital Archive
	SEVILLA PINTO CONSTRUCTION INC	EDR Digital Archive

TIEBOUT AVE

2475 TIEBOUT AVE

<u>Year</u>	<u>Uses</u>	<u>Source</u>
2005	Multi Unit Address Abreu Angie C	Hill-Donnelly Information Services
	B 15 Aguilar Maria V	Hill-Donnelly Information Services
	A 32 Angad Natalie A	Hill-Donnelly Information Services
	Arellano Rafela	Hill-Donnelly Information Services
	B 21 Baez COga M	Hill-Donnelly Information Services
	Barakat M D Y	Hill-Donnelly Information Services
	Bautista Wenceslao v	Hill-Donnelly Information Services
	Bonilla Maria	Hill-Donnelly Information Services
	Chatam Management Co Inc	Hill-Donnelly Information Services
	B 31 Colon Samuel	Hill-Donnelly Information Services
	A 3 Consuegra Lydia A v	Hill-Donnelly Information Services
	A 11 Consuegra Niviades M A	Hill-Donnelly Information Services
	Diallo Habib v	Hill-Donnelly Information Services
	Diallo Moucker v	Hill-Donnelly Information Services
	Diaz Hector YV	Hill-Donnelly Information Services
	Esteva Jose v	Hill-Donnelly Information Services
	A 44 Feliclano Maria V	Hill-Donnelly Information Services
	Garcia Julio	Hill-Donnelly Information Services
	Gerbaclo Alfredo v7	Hill-Donnelly Information Services
	A 1 Guzman Jose	Hill-Donnelly Information Services
	E 1 Hernandez Juan M A	Hill-Donnelly Information Services

FINDINGS

<u>Year</u>	<u>Uses</u>	<u>Source</u>
2005	A 20 Hossain Mohammad vv	Hill-Donnelly Information Services
	Pereira Raymond AV	Hill-Donnelly Information Services
	Pinto Elba	Hill-Donnelly Information Services
	Quilntana Lorena	Hill-Donnelly Information Services
	Ramos Rogelio v V	Hill-Donnelly Information Services
	B 4 Rodriguez Isabel	Hill-Donnelly Information Services
	B 14 Rodriguez Myria AO	Hill-Donnelly Information Services
	Rodriguez Rosa	Hill-Donnelly Information Services
	Santiago Amelia	Hill-Donnelly Information Services
	EB 1 Shipman Bertha Av	Hill-Donnelly Information Services
	Sonor Hilda v	Hill-Donnelly Information Services
	B 24 Taleb Mohammed Abu A	Hill-Donnelly Information Services
	Talukdar Jafor	Hill-Donnelly Information Services
	2000	MARIA AGUILAR
OLGA BAEZ		Cole Information Services
RAMON BAEZ		Cole Information Services
HENRIETTA CABRERA		Cole Information Services
SAMUEL COLON		Cole Information Services
LYDIA CONSUEGRA		Cole Information Services
RAISE CORPORAN		Cole Information Services
GERMAN CORTES		Cole Information Services
MARIAM DIARRA		Cole Information Services
ROSA ESPINAL		Cole Information Services
MAMADOU FANE		Cole Information Services
R FERNANDEZ		Cole Information Services
PRIAMO FRANCISCO		Cole Information Services
PEDRO GERNACIO		Cole Information Services
A GONI		Cole Information Services
JOSE GUZMAN		Cole Information Services
MARIA GUZMAN		Cole Information Services
JUAN M HERNANDEZ		Cole Information Services
MARIA HERNANDEZ		Cole Information Services
MOHAMMED ISLAM		Cole Information Services
MOHAMMAD A KHAN		Cole Information Services
JUAN MEDINA		Cole Information Services
MARISOL MIRANDA		Cole Information Services
JOSE A MORALES	Cole Information Services	
A34 ANNETTE MORTLEY	Cole Information Services	

FINDINGS

<u>Year</u>	<u>Uses</u>	<u>Source</u>
2000	M MUNIZ	Cole Information Services
	30 J PANTOJAS	Cole Information Services
	ELBA PINTO	Cole Information Services
	ROGELIO RAMOS	Cole Information Services
	32 A R RIVERA	Cole Information Services
	G RODRIGUEZ	Cole Information Services
	ROSA RODRIGUEZ	Cole Information Services
	1 BERTHA SHIPMAN	Cole Information Services
	OSCAR J VELASQUEZ	Cole Information Services
	ROBERT VILLON	Cole Information Services
	CHATAM MGMT CO INC	Cole Information Services
	A23 PEREIRA RAYMOND	Cole Information Services
	1993	ABUSHYED KHONDAKER
AYALA IVAN		New York Telephone
CISNEROS RAMON		New York Telephone
COLLADO MIGUEL		New York Telephone
COLON SAMUEL		New York Telephone
DE GUZMAN TERESITA		New York Telephone
FIGUEROA LUCAS		New York Telephone
HAYNES FRANCISCO L		New York Telephone
HENDERSON DOUG		New York Telephone
KAUSAL SUDESH		New York Telephone
KHAN MD		New York Telephone
LEBRON ANGEL		New York Telephone
MACALINTAL VICTORIA		New York Telephone
MAHADEO VERA		New York Telephone
MARTINEZ ARTURO		New York Telephone
MORTLEY ANNETTE		New York Telephone
PANTOJAS J		New York Telephone
PAVIA ROSALINO		New York Telephone
PEREIRA R		New York Telephone
RIVERA A R		New York Telephone
AYALA Ivan		New York Telephone
CISNEROS Ramon		New York Telephone
COLLADO Miguel		New York Telephone
COLON Samuel	New York Telephone	
DE GUZMAN Teresita	New York Telephone	
FIGUEROA Lucas	New York Telephone	

FINDINGS

<u>Year</u>	<u>Uses</u>	<u>Source</u>
1993	HAYNES Francisco L	New York Telephone
	HENDERSON Doug	New York Telephone
	KAUSAL Sudesh	New York Telephone
	KHAN Md	New York Telephone
	LEBRON Angel	New York Telephone
	MACALINTAL Victoria	New York Telephone
	MAHADEO Vera	New York Telephone
	MARTINEZ Arturo	New York Telephone
	MORTLEy Annette	New York Telephone
	PANTOJAS J	New York Telephone
	PAVIA Rosalino	New York Telephone
	PEREIRA R	New York Telephone
	RIVERA A R	New York Telephone
1983	CAMILO MIGDALIA	New York Telephone
	DEANE L	New York Telephone
	GUADALUPE JUANA	New York Telephone
	JUSTINIANO ENEIDA	New York Telephone
	MORTLEY A	New York Telephone
	PANTOJAS J	New York Telephone
	RIVERA ANTONIA R	New York Telephone
	RIVERA N	New York Telephone
	RIVERA SAMUEL	New York Telephone
	SUSTACHE ALTAGRACIA	New York Telephone
VEGA EDUARDO	New York Telephone	
1976	CHAIKEN L	New York Telephone Company
	FETTIG F	New York Telephone Company
	GREENBERG EDITH	New York Telephone Company
	LACOSTE WALTER	New York Telephone Company
	MANGAN PATK	New York Telephone Company
	MCCARTHY JOHN D	New York Telephone Company
	MCCORMACK ROSE A	New York Telephone Company
	MCLOUGHLIN MARY	New York Telephone Company
	MILLER HYMAN	New York Telephone Company
	SCHMIDT F K	New York Telephone Company
	SCULLY KATHLEEN M MRS	New York Telephone Company
	DUFFY OWEN	New York Telephone Company
	FISCHELMAIER A MRS	New York Telephone Company
FOLEY M	New York Telephone Company	

FINDINGS

<u>Year</u>	<u>Uses</u>	<u>Source</u>
1976	GODDARD ARTHUR	New York Telephone Company
	GRADY L	New York Telephone Company
	LEHMAN C	New York Telephone Company
	LIN YISHENQ	New York Telephone Company
	MOFFITT B	New York Telephone Company
	NUGENT BART B	New York Telephone Company
	O BRIEN RICHARD T	New York Telephone Company
	O HARA P	New York Telephone Company
	O KELLY B M	New York Telephone Company
	O NEILL MARY	New York Telephone Company
	PEABODY A	New York Telephone Company
	RAMOS M	New York Telephone Company
	RIVERA GLORIA	New York Telephone Company
	SULLIVAN B	New York Telephone Company
	TISSLER MARCEL H	New York Telephone Company
	YIU WONG PETER	New York Telephone Company
1971	BARRETT C MARIE	New York Telephone
	CASHELL B	New York Telephone
	COHEN SAML	New York Telephone
	CUNNINGHAM JOHN	New York Telephone
	DARGAN THOS	New York Telephone
	HUGHES GERARD	New York Telephone
	LEE JAMES D	New York Telephone
	MULLAN FRANK	New York Telephone
	O CALLAGHAN PATRICK	New York Telephone
	SULLIVAN B	New York Telephone
	AMODIO A MRS	New York Telephone
	BITNER FREDK	New York Telephone
	CELANO LOUIS	New York Telephone
	CHAIKEN L	New York Telephone
	CIPRIANI CORY	New York Telephone
	CLANCY BERNARD	New York Telephone
	FETTIG F	New York Telephone
	FISCHELMEIER ANNA MRS	New York Telephone
	GASKIN CHRSTPHR	New York Telephone
	GREENBERG EDITH	New York Telephone
	GRIMALDI MICHL	New York Telephone
	KAY LOUIS L	New York Telephone

FINDINGS

<u>Year</u>	<u>Uses</u>	<u>Source</u>
1971	KEANE CATHERINE V	New York Telephone
	LACOSTE WALTER	New York Telephone
	MANGAN PATK	New York Telephone
	MARSALA SANTO	New York Telephone
	MCCARTHY JOHN D	New York Telephone
	MCCLUSKEY JOHN	New York Telephone
	MCCORMACK ROSE A	New York Telephone
	MCIVOR PATK	New York Telephone
	MCLOUGHLIN MARY	New York Telephone
	MILLER HYMAN	New York Telephone
	MITCHELL JOHN	New York Telephone
	MOLAMPHY ANNA MRS	New York Telephone
	MULDOON MARGARET M MRS	New York Telephone
	MULLALY T C	New York Telephone
	MURPHY BRIDGET MRS	New York Telephone
	O KELLY B M	New York Telephone
	PURCELL EDW	New York Telephone
	SCANLON HUGH	New York Telephone
	SCHWEITZER HANS J	New York Telephone
	SCULLY KATHLEEN M MRS	New York Telephone
STRANG NORA MRS	New York Telephone	
SULLIVAN B	New York Telephone	
WAGNER ETTA MRS	New York Telephone	
WEISS ADOLPH MRS	New York Telephone	
1965	CHAMP JOHN	New York Telephone Company
	CICCONE ERIKA	New York Telephone Company
	CLANCY C	New York Telephone Company
	FISCHELMEIER ANNA MRS	New York Telephone Company
	GREENBERG EDITH	New York Telephone Company
	IVERS JOHN MRS	New York Telephone Company
	LACOSTE WALTER	New York Telephone Company
	MANGAN PATK	New York Telephone Company
	MCCLUSKEY JOHN	New York Telephone Company
	MCIVOR PATK	New York Telephone Company
	MCLOUGHLIN MARY	New York Telephone Company
	MOLAMPHY ANNA MRS	New York Telephone Company
	MULLIGAN JAS	New York Telephone Company
MULLIGAN KATHLEEN	New York Telephone Company	

FINDINGS

<u>Year</u>	<u>Uses</u>	<u>Source</u>
1965	MURPHY BRIDGET MRS	New York Telephone Company
	REGAN MICHI	New York Telephone Company
	RYAN PATK J	New York Telephone Company
	SCANLON HUGH	New York Telephone Company
	SCHMIDT F K	New York Telephone Company
	BLUMENFELD PHILIP	New York Telephone Company
	BROGAN JAS E	New York Telephone Company
	BROPHY ANNE M	New York Telephone Company
	CELANO LOUIS	New York Telephone Company
	CHAIKEN L	New York Telephone Company
	CHAMBERS JOHN	New York Telephone Company
	BARTH DORA MRS	New York Telephone Company
	BITZER FREDK	New York Telephone Company
	CIPRIANI CORY	New York Telephone Company
	CONWAY MARILYN T	New York Telephone Company
	D AGATA ALFRED	New York Telephone Company
	DOHERTY ELLEN A LPN	New York Telephone Company
	FETTIG C J MRS	New York Telephone Company
	GRIMALDI MICHL	New York Telephone Company
	KAY LOUIS L	New York Telephone Company
	KEANE CATHERINE V	New York Telephone Company
	LEIK FRANK	New York Telephone Company
	MARSALA SANTO	New York Telephone Company
	MCCARTHY JOHN D	New York Telephone Company
	MCCORMACK ROSE A	New York Telephone Company
	MILLER HYMAN	New York Telephone Company
	MULDOON MARGARET M MRS	New York Telephone Company
	SCHWEITZER HANS J	New York Telephone Company
	TIERNEY LENA C MRS	New York Telephone Company
	WAGNER ETTA MRS	New York Telephone Company
	WEISS ADOLPH MRS	New York Telephone Company
	WETZL ULRICH	New York Telephone Company
1961	AMODIO A MRS	New York Telephone
	ANDERSON HENRY J	New York Telephone
	ATLAS IRV	New York Telephone
	BARTH DORA MRS	New York Telephone
	BITZER FREDK	New York Telephone
	BLUMENFELD PHILIP	New York Telephone

FINDINGS

<u>Year</u>	<u>Uses</u>	<u>Source</u>
1961	BURKE MAUREEN C	New York Telephone
	CIPRIANI CORY	New York Telephone
	CONWAY MARILYN T	New York Telephone
	D AGATA ALFRED	New York Telephone
	DOHERTY ELLEN A LPN	New York Telephone
	FETTIG C J MRS	New York Telephone
	GRIMALDI MICHL	New York Telephone
	KAY LOUIS L	New York Telephone
	KEANE CATHERINE V	New York Telephone
	LARKIN MICHL J	New York Telephone
	LEIK FRANK	New York Telephone
	MARSALA SANTO	New York Telephone
	MCCARTHY JOHN D	New York Telephone
	MCCORMACK ROSE A	New York Telephone
	MCINALLY JOHN	New York Telephone
	MIILER HYMAN	New York Telephone
	MULDOON MARGARET M MRS	New York Telephone
	MURPHY BRIDGET MRS	New York Telephone
	PEPPER SALLY M	New York Telephone
	REGAN MICHL	New York Telephone
	SCHWEITZER HANS J	New York Telephone
	STRANG NORA MRS	New York Telephone
	TIERNEY LENA C MRS	New York Telephone
	WAGNER ETTA MRS	New York Telephone
	WEISS ADOLPH MRS	New York Telephone
	WETZL ULRICH	New York Telephone
	1956	ALBANO JEAN MRS
AMODIO A MRS		New York Telephone
ANDERSON HENRY J		New York Telephone
ATLAS IRV		New York Telephone
BARTH DORA MRS		New York Telephone
BITZER FREDK		New York Telephone
BLUMENFELD PHILIP		New York Telephone
BURKE MAUREEN C		New York Telephone
CAMPBELL JOS J		New York Telephone
CIPRIANI CORY		New York Telephone
CONWAY MARILYN T		New York Telephone
CUDNEY JAS J MRS		New York Telephone

FINDINGS

<u>Year</u>	<u>Uses</u>	<u>Source</u>
1956	D AGATA ALFRED	New York Telephone
	DISPENZA SAML J	New York Telephone
	DOHERTY ELLEN A LPN	New York Telephone
	FETTIG CHAS J	New York Telephone
	FROEHLICH JACK	New York Telephone
	GINSBERG SEYMOUR	New York Telephone
	GREENBERG MAX	New York Telephone
	GRIMALDI MICHL	New York Telephone
	IHLEIN HENRY	New York Telephone
	KEANE CATHERINE V	New York Telephone
	LA COSTE WAITER	New York Telephone
	LEIK FRANK	New York Telephone
	MILLER HYMAN	New York Telephone
	MIILLER JAS F	New York Telephone
	MULDOON MARGARET M MRS	New York Telephone
	O KEEFE LAWRENCE J	New York Telephone
	PEPPER SALLY M	New York Telephone
	POCOROBRA JOS	New York Telephone
	RINZLER MILTON E	New York Telephone
	SCHMIDT FRIEDA	New York Telephone
	SCHWEITZER HANS J	New York Telephone
	STRANG NORA MRS	New York Telephone
	VALSAMIS PETER	New York Telephone
	WETZL ULRICH	New York Telephone
YOUNG ANNA I MRS	New York Telephone	
ZEINER MARGARET MRS	New York Telephone	
1949	ALBANO JEAN MRS	New York Telephone
	ALBANO ROSE MRS	New York Telephone
	AMODIO A MRS	New York Telephone
	ANDERSON HENRY J	New York Telephone
	ATLAS IRV	New York Telephone
	BROGAN JAS E	New York Telephone
	CAMPBELL JOS J	New York Telephone
	CONWAY MARRILYN T	New York Telephone
	D AGATA ALFRED	New York Telephone
	DE CRESCENZO VINCENT G	New York Telephone
	DISPENZA SAML J	New York Telephone
	FERUGHELI FRANK	New York Telephone

FINDINGS

<u>Year</u>	<u>Uses</u>	<u>Source</u>
1949	GLOSKIN LOUIS	New York Telephone
	GREENBERG MAX	New York Telephone
	IHLEIN HENRY	New York Telephone
	KRUGER JOHN S	New York Telephone
	LA COSTE WALTER	New York Telephone
	LEVINE MAX MRS	New York Telephone
	MILLER HYMAN	New York Telephone
	MULDOON MARGARET M MRS A	New York Telephone
	ROSENFELD SOL	New York Telephone
	RUDY JULIUS	New York Telephone
	SCHMIDT FRIEDA	New York Telephone
	SILBERMAN SALLY	New York Telephone
	STRANG NORA MRS	New York Telephone
	SULLIVAN MARION Z	New York Telephone
	THIELE LEONORA H	New York Telephone
	TIERNEY THOS M	New York Telephone
	VALSAMIS PETER	New York Telephone
	WARD ARTHUR	New York Telephone
	WEISS ADOLPH MRS	New York Telephone
	WETZL ULRICH	New York Telephone
WICKLEDER IRMA MRS	New York Telephone	
YOUNG ANNA I MRS	New York Telephone	
1940	Anderson Henry J	New York Telephone
	Armstrong Jack	New York Telephone
	Campbell Jos J	New York Telephone
	Connelly Ethel R Mrs	New York Telephone
	Ettinger Beatrice E Mrs	New York Telephone
	Ihleln Henry	New York Telephone
	Kaplan Max	New York Telephone
	Kay Louis L	New York Telephone
	Mastracchio Michl	New York Telephone
	Mc Namara Marion A	New York Telephone
	Mc Namara Martin Jr	New York Telephone
	Michel Ella	New York Telephone
	Miller Beatrice	New York Telephone
	Schwartz M	New York Telephone
	Simon Anna Mrs	New York Telephone
	Stark H	New York Telephone

FINDINGS

<u>Year</u>	<u>Uses</u>	<u>Source</u>
1931	Antonaici Anthony	Manhattan and Bronx Directory Publishing Company Residential Directory
	Benzinger Harold	Manhattan and Bronx Directory Publishing Company Residential Directory
	Broderick Edw A	Manhattan and Bronx Directory Publishing Company Residential Directory
	Browry Ella A	Manhattan and Bronx Directory Publishing Company Residential Directory
	Browry Milton A	Manhattan and Bronx Directory Publishing Company Residential Directory
	Childs Winfred J police	Manhattan and Bronx Directory Publishing Company Residential Directory
	Clark Edw J	Manhattan and Bronx Directory Publishing Company Residential Directory
	Codish Robt	Manhattan and Bronx Directory Publishing Company Residential Directory
	Doherty Dell C	Manhattan and Bronx Directory Publishing Company Residential Directory
	Doherty Edw J	Manhattan and Bronx Directory Publishing Company Residential Directory
	Domroe Lillian	Manhattan and Bronx Directory Publishing Company Residential Directory
	Domroe Walt	Manhattan and Bronx Directory Publishing Company Residential Directory
	Dowling Edw	Manhattan and Bronx Directory Publishing Company Residential Directory
	Farley Matthew A fireman	Manhattan and Bronx Directory Publishing Company Residential Directory
	Farley Mary	Manhattan and Bronx Directory Publishing Company Residential Directory
	Farrell Ann	Manhattan and Bronx Directory Publishing Company Residential Directory
	Farrell Patk	Manhattan and Bronx Directory Publishing Company Residential Directory
	Gibson Mary	Manhattan and Bronx Directory Publishing Company Residential Directory
	Gibson Robt F police	Manhattan and Bronx Directory Publishing Company Residential Directory
	Goldberg Saul	Manhattan and Bronx Directory Publishing Company Residential Directory
	Gray Robt F	Manhattan and Bronx Directory Publishing Company Residential Directory
	Hodgins Jas A Jr fireman	Manhattan and Bronx Directory Publishing Company Residential Directory
	Kaemenoff Matth	Manhattan and Bronx Directory Publishing Company Residential Directory
	Kalmanoff Harris	Manhattan and Bronx Directory Publishing Company Residential Directory

FINDINGS

<u>Year</u>	<u>Uses</u>	<u>Source</u>
1931	Kalmenoff Ray	Manhattan and Bronx Directory Publishing Company Residential Directory
	Kleimer Anna	Manhattan and Bronx Directory Publishing Company Residential Directory
	Kroger John H	Manhattan and Bronx Directory Publishing Company Residential Directory
	Mc Mackin John	Manhattan and Bronx Directory Publishing Company Residential Directory
	Mc Mackin Mary	Manhattan and Bronx Directory Publishing Company Residential Directory
	Miller Dorothy	Manhattan and Bronx Directory Publishing Company Residential Directory
	Miller Henry	Manhattan and Bronx Directory Publishing Company Residential Directory
	Nedick Johanna	Manhattan and Bronx Directory Publishing Company Residential Directory
	Neideck Geo H	Manhattan and Bronx Directory Publishing Company Residential Directory
	Olchin Bruna	Manhattan and Bronx Directory Publishing Company Residential Directory
	Olchin Herman	Manhattan and Bronx Directory Publishing Company Residential Directory
	Posgey Chas	Manhattan and Bronx Directory Publishing Company Residential Directory
	Prague Fred	Manhattan and Bronx Directory Publishing Company Residential Directory
	Schwartz Saml B	Manhattan and Bronx Directory Publishing Company Residential Directory
	Seidell Jos tchr P S	Manhattan and Bronx Directory Publishing Company Residential Directory
Tamassy Jay	Manhattan and Bronx Directory Publishing Company Residential Directory	
1927	Baker M E r	New York Telephone
	Bercovici Hyman N r	New York Telephone
	Bronnenkant S r	New York Telephone
	Bush Wallace M r	New York Telephone
	Carroll John J r	New York Telephone
	Connelly Geo J r	New York Telephone
	Di Carlo Salvatore r	New York Telephone
	Dixon Mae r	New York Telephone
	Gibson Wm R r	New York Telephone
	Goldberg A r	New York Telephone
	Gordon W r	New York Telephone
	Grossman A r	New York Telephone
Held J r	New York Telephone	

FINDINGS

<u>Year</u>	<u>Uses</u>	<u>Source</u>
1927	Kaufman A H r	New York Telephone
	Kaufman Harry r	New York Telephone
	Kroger John H Jr r	New York Telephone
	Levy Jack r	New York Telephone
	Lipkin Lawrence r	New York Telephone
	Lipman Jack r	New York Telephone
	Meirowitz Sam r	New York Telephone
	Meyer Albert F Jr r	New York Telephone
	Olchin Jas r	New York Telephone
	Reoch A M r	New York Telephone
	Roth Sidney r	New York Telephone
	Sayles Regina E Miss r	New York Telephone
	Schwartz Saml D r	New York Telephone
	Siegel Adolph r	New York Telephone
	Stratton M C r	New York Telephone

2478 TIEBOUT AVE

<u>Year</u>	<u>Uses</u>	<u>Source</u>
1976	MERCADO ROSA B	New York Telephone Company
	SHKRELI FRANKO	New York Telephone Company
	MCGRATH PATK J	New York Telephone Company
	NOONAN CATHERINE MRS	New York Telephone Company
	OCHS ROBT E	New York Telephone Company
1971	CEBOLLERO JOS A	New York Telephone
	CONLON ELIZ	New York Telephone
	HANLON SUSAN	New York Telephone
	KAUTEN FRANK	New York Telephone
	MCGRATH PATK J	New York Telephone
	NOONAN CATHERINE MRS	New York Telephone
	OCHS ROBT E	New York Telephone
1965	LUNDY M B	New York Telephone Company
	NOONAN CATHERINE MRS	New York Telephone Company
	MCGRATH PATK J	New York Telephone Company
	SCHEIN PETER	New York Telephone Company
	CONLON ELIZ	New York Telephone Company
	GIAMBERARDINO AMERICO	New York Telephone Company
1961	SCHAEFFLER FREDK	New York Telephone
	SCHEIN PETER	New York Telephone
1956	CONLON ELIZ MRS	New York Telephone

FINDINGS

<u>Year</u>	<u>Uses</u>	<u>Source</u>
1956	HODGINS JOS F	New York Telephone
	LANGE HENRY G	New York Telephone
	MCGRATH PATK J	New York Telephone
	RAFFAELLI FERRUCCIO	New York Telephone
	SCHAEFFLER FREDK	New York Telephone
1949	CONLON ELIZ MRS	New York Telephone
	HODGINS JOS F	New York Telephone
	MCGRATH PATK J	New York Telephone
	SCHAEFFLER FREDK	New York Telephone
1940	Conlon Eliz Mrs	New York Telephone
	Hodges Geo M	New York Telephone
	Hudgins Jos R	New York Telephone
	Stokes Wm A	New York Telephone
1931	Burke James D fireman	Manhattan and Bronx Directory Publishing Company Residential Directory
	Burke Rose	Manhattan and Bronx Directory Publishing Company Residential Directory
	Foley Robt	Manhattan and Bronx Directory Publishing Company Residential Directory
	Foley Walter	Manhattan and Bronx Directory Publishing Company Residential Directory
	Foley Wm	Manhattan and Bronx Directory Publishing Company Residential Directory
	Kelley Thos	Manhattan and Bronx Directory Publishing Company Residential Directory
	Kelly Letitia	Manhattan and Bronx Directory Publishing Company Residential Directory
	Mc Govern Frank	Manhattan and Bronx Directory Publishing Company Residential Directory
	Mc Govern Julia	Manhattan and Bronx Directory Publishing Company Residential Directory
	Oshea Jeiry	Manhattan and Bronx Directory Publishing Company Residential Directory
	OShea Mary	Manhattan and Bronx Directory Publishing Company Residential Directory
	Stevenson Robt	Manhattan and Bronx Directory Publishing Company Residential Directory
	Stevenson Sarah	Manhattan and Bronx Directory Publishing Company Residential Directory
	Stevenson Wm H insp P B Bx	Manhattan and Bronx Directory Publishing Company Residential Directory
1927	Brosnan J r	New York Telephone
	Rippey A Mrs r	New York Telephone
	Stevenson Wm H r	New York Telephone

FINDINGS

<u>Year</u>	<u>Uses</u>	<u>Source</u>
1927	Turbush Walter E r	New York Telephone

2479 TIEBOUT AVE

<u>Year</u>	<u>Uses</u>	<u>Source</u>
1931	Hodgins J A Jr	Manhattan and Bronx Directory Publishing Company Residential Directory
	Kastner Wm	Manhattan and Bronx Directory Publishing Company Residential Directory

2480 TIEBOUT AVE

<u>Year</u>	<u>Uses</u>	<u>Source</u>
1931	Mc Donarl Richd R lab Bd Ed	Manhattan and Bronx Directory Publishing Company Residential Directory
	Meyers Christopher	Manhattan and Bronx Directory Publishing Company Residential Directory
	Thomson Bowman M	Manhattan and Bronx Directory Publishing Company Residential Directory

2481 TIEBOUT AVE

<u>Year</u>	<u>Uses</u>	<u>Source</u>
1965	SANQUIRICO MARIA C	New York Telephone Company

2482 TIEBOUT AVE

<u>Year</u>	<u>Uses</u>	<u>Source</u>
2005	Myers G Wv	Hill-Donnelly Information Services
2000	TANYA JENKINS	Cole Information Services
	TATANA T DE SARNO	Cole Information Services
	MIGUEL AVILA	Cole Information Services
1993	RODRIGUEZ NICOLAS	New York Telephone
	ROBLES AIDA	New York Telephone
	MONTESDEOCA ANGELA	New York Telephone
	LEDESMA Agueda	New York Telephone
	MONTESDEOCA Angela	New York Telephone
	ROBLES Aida	New York Telephone
	RODRIGUEZ Nicolas	New York Telephone
	LEDESMA AGUEDA	New York Telephone
	VEGA MOISES M	New York Telephone
1983	FORDE ANDREW	New York Telephone
	SANTANA MARIA C	New York Telephone
1976	FORDE ANDREW	New York Telephone Company
1971	SKELLY PATK J	New York Telephone
	KEARNS JOHN J	New York Telephone

FINDINGS

<u>Year</u>	<u>Uses</u>	<u>Source</u>
1971	FORDE ANDREW	New York Telephone
	CALLEN JOHN T	New York Telephone
	KENNEDY JOHN J	New York Telephone
1965	FORDE ANDREW	New York Telephone Company
	HOWLEY L V MISS	New York Telephone Company
	KEARNS JOHN J	New York Telephone Company
	LOUGHLIN THOS P	New York Telephone Company
	MOONEY FRANCES MRS	New York Telephone Company
	CALLEN JOHN T	New York Telephone Company
	SKELLY PATK J	New York Telephone Company
1961	HOWLEY L V MISS	New York Telephone
	KARNENS JOHN J	New York Telephone
	LOUGHLIN THOS P	New York Telephone
	MOONEY FRANCES MRS	New York Telephone
1956	CALLEN JOHN T	New York Telephone
	HOWLEY L V MISS	New York Telephone
	KEARNS JOHN J	New York Telephone
	LOUGHLIN THOS P	New York Telephone
	MCDONOUGH THOS G	New York Telephone
	MOONEY FRANCES MRS	New York Telephone
1949	CALLEN JOHN T	New York Telephone
	HOWLEY L V MISS	New York Telephone
	KEARNS MARGARET M MRS	New York Telephone
	LOUGHLIN THOS P	New York Telephone
	MCDONOUGH THOS G	New York Telephone
1940	Howley L V Miss	New York Telephone
1931	Stearns T Gearld	Manhattan and Bronx Directory Publishing Company Residential Directory
	Mc Guire Agnes	Manhattan and Bronx Directory Publishing Company Residential Directory
	Martin Helen	Manhattan and Bronx Directory Publishing Company Residential Directory
	Martin Geo W	Manhattan and Bronx Directory Publishing Company Residential Directory
	Hawley Thos	Manhattan and Bronx Directory Publishing Company Residential Directory
1927	Cooper E A Mrs r	New York Telephone
	Howley L V Miss r	New York Telephone
	Stearns T G Jr r	New York Telephone

FINDINGS

Tiebout Ave

2483 Tiebout Ave

<u>Year</u>	<u>Uses</u>	<u>Source</u>
2010	DIAITE NAWROCKI CORP	EDR Digital Archive

TIEBOUT AVE

2483 TIEBOUT AVE

<u>Year</u>	<u>Uses</u>	<u>Source</u>
2005	Mult Unit Address Banks Richard v7	Hill-Donnelly Information Services
	Bensouda Abdou V	Hill-Donnelly Information Services
	Campbell Peggy vv	Hill-Donnelly Information Services
	D 3 Diate Ibrahim v	Hill-Donnelly Information Services
	Diatta Mady	Hill-Donnelly Information Services
	Continued E 1 Gonzalez Dominguez AV	Hill-Donnelly Information Services
	Grayson Thomas vv	Hill-Donnelly Information Services
	Hogan Sylvester v	Hill-Donnelly Information Services
	C Jarju John v	Hill-Donnelly Information Services
	Kante Daouda vv	Hill-Donnelly Information Services
	Lopez Daniel 7v	Hill-Donnelly Information Services
	Samura B v	Hill-Donnelly Information Services
	Touray Alieu v	Hill-Donnelly Information Services
	Tunkara Mahmoud v	Hill-Donnelly Information Services
2000	GAREL GRAHAM	Cole Information Services
	AHMADOU M JABBI	Cole Information Services
	A5 JOHN JANU	Cole Information Services
	DAOUDA KANTE	Cole Information Services
	DANIEL LOPEZ	Cole Information Services
	EBNMA MANNEH	Cole Information Services
	KINGSLEY J NUAMAH	Cole Information Services
	SELINA RODRIGUEZ	Cole Information Services
	CARMEN SERRANO	Cole Information Services
	AARON WILLIAMS	Cole Information Services
	3 HUGH DORANS	Cole Information Services
	LASCELLES WILLIAMS	Cole Information Services
	CRUZ E	Cole Information Services
	APARTMENTS	Cole Information Services
	MARY ATHUR	Cole Information Services
	KADIATOU BALDE	Cole Information Services

FINDINGS

<u>Year</u>	<u>Uses</u>	<u>Source</u>
2000	ABDOU BENSOU DA	Cole Information Services
	MADY DIATTA	Cole Information Services
	DOMINGUEZ GONZALEZ	Cole Information Services
	DOMINGUEZ GONZALEZ	Cole Information Services
1993	CEESAY SEEDY	New York Telephone
	GONZALEZ DOMINGUEZ	New York Telephone
	GONZALEZ DOMINGUEZ	New York Telephone
	GONZALEZ THERESA	New York Telephone
	JOHNSON H	New York Telephone
	LOPEZ DANIEL	New York Telephone
	SERRANO YOLANDA	New York Telephone
	CEESAY Seedy	New York Telephone
	GONZALEZ Dominguez	New York Telephone
	GONZALEZ Dominguez	New York Telephone
	GONZALEZ Theresa	New York Telephone
	JOHNSON H	New York Telephone
	LOPEZ Daniel	New York Telephone
	SERRANO Yolanda	New York Telephone
1983	CHAMORRO GERALDO	New York Telephone
	KOREK C	New York Telephone
	MARTINEZ CYNTHIA	New York Telephone
	ORTIZ ELSA	New York Telephone
	TUCKER ANTHONY	New York Telephone
1976	TUNNEY HELEN	New York Telephone Company
	BROGAN JOHN	New York Telephone Company
	DIAZ ERNEST	New York Telephone Company
	FLORES SONIA	New York Telephone Company
	MONDARE L F	New York Telephone Company
	SOTO JOSEPH	New York Telephone Company
	CAFRAN ARTHUR	New York Telephone Company
	LEGG MARY E MRS	New York Telephone Company
	ROGERS JOHN	New York Telephone Company
SULLIVAN BEN	New York Telephone Company	
1971	BLUMSTEIN ELLIOT I	New York Telephone
	CAFRAN ARTHUR	New York Telephone
	COMYN TERESA	New York Telephone
	DEVINE THOS P	New York Telephone
	FITZSIMMONS MARY MRS	New York Telephone

FINDINGS

<u>Year</u>	<u>Uses</u>	<u>Source</u>
1971	FURPHY WM	New York Telephone
	GANNON THOS	New York Telephone
	JOYCE JOHN C	New York Telephone
	KEENAN CATHERINE	New York Telephone
	KEENAN D	New York Telephone
	LEGG MARY E MRS	New York Telephone
	MCHUGH JOHN	New York Telephone
	MONDARE CLARA MRS	New York Telephone
	NELSON LEO O	New York Telephone
	ROGERS JOHN	New York Telephone
	SHIPMAN E	New York Telephone
	SULLIVAN BENJ	New York Telephone
	SULLIVAN BENJ	New York Telephone
	TUNNEY HELEN	New York Telephone
TYNAN HELEN	New York Telephone	
1965	RIOS FRANCISCO	New York Telephone
	COMYN TERESA	New York Telephone Company
	DOLAN THOS F	New York Telephone Company
	FITZSIMMONS MARY MRS	New York Telephone Company
	FURPHY WM	New York Telephone Company
	MARCUS LEONARD	New York Telephone Company
	MCHUGH JOHN	New York Telephone Company
	MONDARE CLARA MRS	New York Telephone Company
	NELSON LEO O	New York Telephone Company
	SULLIVAN JOHN J	New York Telephone Company
	TUNNEY HELEN	New York Telephone Company
	TYNAN HELEN	New York Telephone Company
	DEVINE THOS P	New York Telephone Company
	GANNON THOS	New York Telephone Company
	JOYCE JOHN C	New York Telephone Company
	KEENAN DENIS	New York Telephone Company
	KELLEHER TIMOTHY P	New York Telephone Company
	LALLY PATK J	New York Telephone Company
	LANGAN MARY B	New York Telephone Company
	LEGG MARY E MRS	New York Telephone Company
MURPHY ANNA M	New York Telephone Company	
O SULLIVAN CORNELIUS	New York Telephone Company	
ROGERS JOHN	New York Telephone Company	

FINDINGS

<u>Year</u>	<u>Uses</u>	<u>Source</u>
1965	TULLY JOHN T	New York Telephone Company
	BLUMSTEIN ELLIOTT I	New York Telephone Company
	COURTNEY SHEILA	New York Telephone Company
1961	CAFRAN ARTHUR	New York Telephone
	COMYN TERESA	New York Telephone
	DOLAN THOS F	New York Telephone
	FINNEGAN DANL	New York Telephone
	FITZSIMMONS MARY MRS	New York Telephone
	GUERRIERO ANTHONY	New York Telephone
	MARCUS LEONARD	New York Telephone
	MCGILL WM E	New York Telephone
	MCHUGH JOHN	New York Telephone
	MONDARE CLARA MRS	New York Telephone
	NELSON LEO O	New York Telephone
	SULLIVAN JOHN J	New York Telephone
	TUNNEY HELEN	New York Telephone
	TYNAN HELEN	New York Telephone
TYNAN HELEN	New York Telephone	
1956	CAFRAN ARTHUR	New York Telephone
	CONLON ROBT J	New York Telephone
	DOLAN THOS F	New York Telephone
	FITZSIMMONS MARY MRS	New York Telephone
	FURPHY WM	New York Telephone
	JOYCE JOHN C	New York Telephone
	KRIEGSTEIN HARRY	New York Telephone
	MARCUS LEONARD	New York Telephone
	MCGILL WM E	New York Telephone
	MONDARE CLARA MRS	New York Telephone
	O KEEFE MICHL	New York Telephone
	REGAN CORNELIUS	New York Telephone
	RUDOLPH MELVILLE A	New York Telephone
	SULLIVAN JOHN J	New York Telephone
	TULLY JOHN J	New York Telephone
	TUNNEY EDITH ANN	New York Telephone
	1949	AIELLO ANTHONY A
CAFRAN ARTHUR		New York Telephone
FURPHY WM		New York Telephone
MCGILL EDNA P		New York Telephone

FINDINGS

<u>Year</u>	<u>Uses</u>	<u>Source</u>
1949	SCHMALZL FRANK	New York Telephone
	UHER L MRS	New York Telephone
	WERNER MARGARET C MRS	New York Telephone
1940	Kousbrock Fred	New York Telephone
1931	Broun Jos A	Manhattan and Bronx Directory Publishing Company Residential Directory
	Cronin Helen R	Manhattan and Bronx Directory Publishing Company Residential Directory
	Cronin Sam J	Manhattan and Bronx Directory Publishing Company Residential Directory
	Dober Frances	Manhattan and Bronx Directory Publishing Company Residential Directory
	Dober Herman	Manhattan and Bronx Directory Publishing Company Residential Directory
	Dohnhofer Beatr	Manhattan and Bronx Directory Publishing Company Residential Directory
	Dornhoefer Walt	Manhattan and Bronx Directory Publishing Company Residential Directory
	Downey Bertha	Manhattan and Bronx Directory Publishing Company Residential Directory
	Downey Hugh	Manhattan and Bronx Directory Publishing Company Residential Directory
	Drey Jas J	Manhattan and Bronx Directory Publishing Company Residential Directory
	Fitzsimmons Mary	Manhattan and Bronx Directory Publishing Company Residential Directory
	Fitzsimmons Michl mach Dep Hosp	Manhattan and Bronx Directory Publishing Company Residential Directory
	Healy Anna C	Manhattan and Bronx Directory Publishing Company Residential Directory
	Healy Jas F	Manhattan and Bronx Directory Publishing Company Residential Directory
	Jones Anna M	Manhattan and Bronx Directory Publishing Company Residential Directory
	Jones Dr Watl	Manhattan and Bronx Directory Publishing Company Residential Directory
	Kelly Edw	Manhattan and Bronx Directory Publishing Company Residential Directory
	Kelly Mary	Manhattan and Bronx Directory Publishing Company Residential Directory
	Killgren Adele	Manhattan and Bronx Directory Publishing Company Residential Directory
	Killgren Jos C	Manhattan and Bronx Directory Publishing Company Residential Directory
	Kirk Owen mech D H	Manhattan and Bronx Directory Publishing Company Residential Directory

FINDINGS

<u>Year</u>	<u>Uses</u>	<u>Source</u>
1931	Lunstead Harry G	Manhattan and Bronx Directory Publishing Company Residential Directory
	Mac Laughlin Harriett	Manhattan and Bronx Directory Publishing Company Residential Directory
	Mc Cann Gussie	Manhattan and Bronx Directory Publishing Company Residential Directory
	Mc Loughlin Robt	Manhattan and Bronx Directory Publishing Company Residential Directory
	Murray Cath	Manhattan and Bronx Directory Publishing Company Residential Directory
	Murray Wm F police	Manhattan and Bronx Directory Publishing Company Residential Directory
	OConnell John	Manhattan and Bronx Directory Publishing Company Residential Directory
	ODonovan Jos	Manhattan and Bronx Directory Publishing Company Residential Directory
	ODonovan Laura	Manhattan and Bronx Directory Publishing Company Residential Directory
	Purdy Wm	Manhattan and Bronx Directory Publishing Company Residential Directory
1927	Simoni Carolina clk	Manhattan and Bronx Directory Publishing Company Residential Directory
	Cattaneo T Mrs r	New York Telephone
	Kelly Edw F r	New York Telephone
	Lieberman Harry H r	New York Telephone
	Little Isaac T r	New York Telephone
	Simoni Carolina Miss r	New York Telephone

Tiebout Ave

2489 Tiebout Ave

<u>Year</u>	<u>Uses</u>	<u>Source</u>
2014	DIALACOUNE DIATTA	EDR Digital Archive
2010	DIALACOUNE DIATTA	EDR Digital Archive
	ISATOUS USA INC	EDR Digital Archive
	BROVORS INC	EDR Digital Archive
	SHAKA SHACK INC	EDR Digital Archive

TIEBOUT AVE S

2478 TIEBOUT AVE S

<u>Year</u>	<u>Uses</u>	<u>Source</u>
1965	HANLON SUSAN	New York Telephone Company

FINDINGS

TIEBOUT AVE W

2454 TIEBOUT AVE W

<u>Year</u>	<u>Uses</u>	<u>Source</u>
1956	BRUCE ROSE MRS TIEBOUT AV	New York Telephone

TIEBOUT AVENUE

2454 TIEBOUT AVENUE

<u>Year</u>	<u>Uses</u>	<u>Source</u>
1961	KAUFMAN MELVIN	New York Telephone

TIEBOUT AVENUE AVE

2454 TIEBOUT AVENUE AVE

<u>Year</u>	<u>Uses</u>	<u>Source</u>
1965	SHERMAN MARY A MRS	New York Telephone Company
1961	SHERMAN MARY A MRS	New York Telephone

2460 TIEBOUT AVENUE AVE

<u>Year</u>	<u>Uses</u>	<u>Source</u>
1961	CARROLL CATHERINE	New York Telephone

2463 TIEBOUT AVENUE AVE

<u>Year</u>	<u>Uses</u>	<u>Source</u>
1993	GUZMAN MARGARITA	New York Telephone

2470 TIEBOUT AVENUE AVE

<u>Year</u>	<u>Uses</u>	<u>Source</u>
1965	WILLMS FRED	New York Telephone Company

2475 TIEBOUT AVENUE AVE

<u>Year</u>	<u>Uses</u>	<u>Source</u>
1993	ARRIETA OMAR	New York Telephone
1976	RADIC ANIGIKO	New York Telephone Company

TIEBOUT AVPL

2454 TIEBOUT AVPL

<u>Year</u>	<u>Uses</u>	<u>Source</u>
1965	WOODIN MILDRED J	New York Telephone Company

FINDINGS

2482 TIEBOUT AVPL

<u>Year</u>	<u>Uses</u>	<u>Source</u>
1976	SKELLY PATK J	New York Telephone Company

TIEBUT AVE

2475 TIEBUT AVE

<u>Year</u>	<u>Uses</u>	<u>Source</u>
1993	ARRIETA Omar	New York Telephone

FINDINGS

ADJOINING PROPERTY: ADDRESSES NOT IDENTIFIED IN RESEARCH SOURCE

The following Adjoining Property addresses were researched for this report, and the addresses were not identified in research source.

<u>Address Researched</u>	<u>Address Not Identified in Research Source</u>
2453 TIEBOUT AVE	2014, 2010, 2005, 2000, 1993, 1983, 1976, 1965, 1961, 1956, 1949, 1940, 1927
2454 TIBAUT AVE	2014, 2010, 2005, 2000, 1983, 1976, 1971, 1965, 1961, 1956, 1949, 1940, 1931, 1927
2454 TIBOUT AVE	2014, 2010, 2005, 2000, 1983, 1976, 1971, 1965, 1961, 1956, 1949, 1940, 1931, 1927
2454 TIEBAUT AVE	2014, 2010, 2005, 2000, 1993, 1983, 1976, 1971, 1961, 1956, 1949, 1940, 1931, 1927
2454 TIEBOIT AVE	2014, 2010, 2005, 2000, 1983, 1976, 1971, 1965, 1961, 1956, 1949, 1940, 1931, 1927
2454 TIEBOUT AVE	2014, 2010, 2000, 1940, 1931, 1927
2454 TIEBOUT AVE	2014, 2010, 2005, 2000, 1961, 1956, 1949, 1940, 1931, 1927
2454 Tiebout Ave	2005, 2000, 1993, 1983, 1976, 1971, 1965, 1961, 1956, 1949, 1940, 1931, 1927
2454 TIEBOUT AVE W	2014, 2010, 2005, 2000, 1993, 1983, 1976, 1971, 1965, 1961, 1949, 1940, 1931, 1927
2454 TIEBOUT AVENUE	2014, 2010, 2005, 2000, 1993, 1983, 1976, 1971, 1965, 1956, 1949, 1940, 1931, 1927
2454 TIEBOUT AVENUE AVE	2014, 2010, 2005, 2000, 1993, 1983, 1976, 1971, 1956, 1949, 1940, 1931, 1927
2454 TIEBOUT AVPL	2014, 2010, 2005, 2000, 1993, 1983, 1976, 1971, 1961, 1956, 1949, 1940, 1931, 1927
2460 TIEBAUT AVE	2014, 2010, 2005, 2000, 1993, 1983, 1976, 1971, 1961, 1956, 1949, 1940, 1931, 1927
2460 TIEBOUT AVE	2014, 2010
2460 TIEBOUT AVENUE AVE	2014, 2010, 2005, 2000, 1993, 1983, 1976, 1971, 1965, 1956, 1949, 1940, 1931, 1927
2461 TIEBOUT AVE	2014, 2010, 2005, 2000, 1993, 1983, 1976, 1971, 1965, 1961, 1956, 1949, 1940, 1927
2463 TIEBOUT AVE	2014, 2010
2463 Tiebout Ave	2014, 2005, 2000, 1993, 1983, 1976, 1971, 1965, 1961, 1956, 1949, 1940, 1931, 1927
2463 TIEBOUT AVENUE AVE	2014, 2010, 2005, 2000, 1983, 1976, 1971, 1965, 1961, 1956, 1949, 1940, 1931, 1927
2470 TIBOT AVE	2014, 2010, 2005, 2000, 1993, 1983, 1976, 1971, 1965, 1961, 1956, 1949, 1940, 1931
2470 TIEBOUT AVE	2014, 2010, 2005, 2000, 1993, 1983
2470 TIEBOUT AVENUE AVE	2014, 2010, 2005, 2000, 1993, 1983, 1976, 1971, 1961, 1956, 1949, 1940, 1931, 1927
2473 TIEBOUT AVE	2014, 2010, 2005, 2000, 1993, 1983, 1976, 1971, 1965, 1961, 1956, 1949, 1940, 1927

FINDINGS

Address Researched

Address Not Identified in Research Source

2474 TIEBOUT AVE	2014, 2010, 2005, 2000, 1993, 1983
2475 TIBOUT AVE	2014, 2010, 2005, 2000, 1983, 1976, 1971, 1965, 1961, 1956, 1949, 1940, 1931, 1927
2475 TIEBOUT	2014, 2010, 2005, 2000, 1993, 1983, 1976, 1971, 1965, 1961, 1940, 1931, 1927
2475 TIEBOUT AVE	2014, 2010, 2005, 2000, 1983, 1961, 1956, 1949, 1940, 1931, 1927
2475 Tiebout Ave	2005, 2000, 1993, 1983, 1976, 1971, 1965, 1961, 1956, 1949, 1940, 1931, 1927
2475 TIEBOUT AVE	2014, 2010
2475 TIEBOUT AVENUE AVE	2014, 2010, 2005, 2000, 1983, 1971, 1965, 1961, 1956, 1949, 1940, 1931, 1927
2475 TIEBUT AVE	2014, 2010, 2005, 2000, 1983, 1976, 1971, 1965, 1961, 1956, 1949, 1940, 1931, 1927
2478 TIEBOUT AVE	2014, 2010, 2005, 2000, 1993, 1983, 1971
2478 TIEBOUT AVE	2014, 2010, 2005, 2000, 1993, 1983, 1961, 1956, 1949, 1940, 1931, 1927
2478 TIEBOUT AVE S	2014, 2010, 2005, 2000, 1993, 1983, 1976, 1971, 1961, 1956, 1949, 1940, 1931, 1927
2479 TIEBOUT AVE	2014, 2010, 2005, 2000, 1993, 1983, 1976, 1971, 1965, 1961, 1956, 1949, 1940, 1927
2480 TIEBOUT AVE	2014, 2010, 2005, 2000, 1993, 1983, 1976, 1971, 1965, 1961, 1956, 1949, 1940, 1927
2481 TIEBOUT AVE	2014, 2010, 2005, 2000, 1993, 1983, 1976, 1971, 1961, 1956, 1949, 1940, 1931, 1927
2482 TIEBAUT AVE	2014, 2010, 2005, 2000, 1993, 1983, 1976, 1965, 1961, 1956, 1949, 1940, 1931, 1927
2482 TIEBOT AVE	2014, 2010, 2005, 2000, 1983, 1976, 1971, 1965, 1961, 1956, 1949, 1940, 1931, 1927
2482 TIEBOUT AVE	2014, 2010
2482 TIEBOUT AVPL	2014, 2010, 2005, 2000, 1993, 1983, 1971, 1965, 1961, 1956, 1949, 1940, 1931, 1927
2483 TIEBOUT AVE	2014, 2010
2483 Tiebout Ave	2014, 2005, 2000, 1993, 1983, 1976, 1971, 1965, 1961, 1956, 1949, 1940, 1931, 1927
2489 Tiebout Ave	2005, 2000, 1993, 1983, 1976, 1971, 1965, 1961, 1956, 1949, 1940, 1931, 1927
284 E 188TH	2014, 2010, 2005, 2000, 1993, 1983, 1976, 1971, 1965, 1961, 1956, 1949, 1940, 1927
301 E 188	2014, 2010, 2005, 2000, 1993, 1983, 1976, 1971, 1965, 1961, 1940, 1931, 1927
301 E 188TH	2014, 2010, 2005, 2000, 1993, 1983, 1976, 1971, 1965, 1961, 1956, 1949, 1940, 1927
302 E 188	2014, 2010, 2005, 2000, 1993, 1976, 1971, 1965, 1961, 1956, 1949, 1940, 1931, 1927
303 E 188	2014, 2010, 2005, 2000, 1983, 1940, 1931, 1927
303 E 188 %	2014, 2010, 2005, 2000, 1983, 1976, 1971, 1965, 1961, 1956, 1949, 1940, 1931, 1927
303 E 188TH	2014, 2010, 2005, 2000, 1993, 1983, 1976, 1971, 1965, 1961, 1956, 1949

FINDINGS

Address Researched

303 E 188th St

303 E 188TH ST

305 E 188TH

307 E 188

307 E 188 %

307 E 188TH

307 E 188th St

307 E 188TH ST

308 E 188

308 E 188TH ST

308 E 188th St

310 E 188

311 E 188

311 E 188 %

311 E 188TH

311 E 188TH ST

312 E 188

313 E 188TH

314 E 188

314 E 188TH ST

316 E 188

318 E 188

320 E 188

320 E 188TH ST

323 E 188TH ST

Address Not Identified in Research Source

2005, 2000, 1993, 1983, 1976, 1971, 1965, 1961, 1956, 1949, 1940, 1931, 1927

2014, 2010, 1993, 1983, 1976, 1971, 1965, 1961, 1956, 1949, 1940, 1931, 1927

2014, 2010, 2005, 2000, 1993, 1983, 1976, 1971, 1965, 1961, 1956, 1949, 1940, 1927

2014, 2010, 2005, 2000, 1940, 1931, 1927

2014, 2010, 2005, 2000, 1983, 1976, 1971, 1965, 1961, 1956, 1949, 1940, 1931, 1927

2014, 2010, 2005, 2000, 1993, 1983, 1976, 1971, 1965, 1961, 1956, 1949

2005, 2000, 1993, 1983, 1976, 1971, 1965, 1961, 1956, 1949, 1940, 1931, 1927

2014, 2010, 1993, 1983, 1976, 1971, 1965, 1961, 1956, 1949, 1940, 1931, 1927

2014, 2010, 2005, 2000, 1993, 1983, 1940, 1931, 1927

2014, 2010, 1993, 1983, 1976, 1971, 1965, 1961, 1956, 1949, 1940, 1931, 1927

2005, 2000, 1993, 1983, 1976, 1971, 1965, 1961, 1956, 1949, 1940, 1931, 1927

2014, 2010, 2005, 2000, 1993, 1940, 1931, 1927

2014, 2010, 2005, 2000, 1940, 1931, 1927

2014, 2010, 2005, 2000, 1983, 1976, 1971, 1965, 1961, 1956, 1949, 1940, 1931, 1927

2014, 2010, 2005, 2000, 1993, 1983, 1976, 1971, 1965, 1961, 1956, 1949

2014, 2010, 1993, 1983, 1976, 1971, 1965, 1961, 1956, 1949, 1940, 1931, 1927

2014, 2010, 2005, 2000, 1993, 1983, 1976, 1971, 1965, 1961, 1949, 1940, 1931, 1927

2014, 2010, 2005, 2000, 1993, 1983, 1976, 1971, 1965, 1961, 1956, 1949, 1940, 1931

2014, 2010, 2005, 2000, 1971, 1940, 1931, 1927

2014, 2010, 1993, 1983, 1976, 1971, 1965, 1961, 1956, 1949, 1940, 1931, 1927

2014, 2010, 2005, 2000, 1993, 1983, 1976, 1949, 1940, 1931, 1927

2014, 2010, 2005, 2000, 1940, 1931, 1927

2014, 2010, 2005, 2000, 1993, 1983, 1940, 1931, 1927

2014, 2010, 2000, 1993, 1983, 1976, 1971, 1965, 1961, 1956, 1949, 1940, 1931, 1927

2014, 2010, 2005, 1993, 1983, 1976, 1971, 1965, 1961, 1956, 1949, 1940, 1931, 1927

TARGET PROPERTY: ADDRESS NOT IDENTIFIED IN RESEARCH SOURCE

The following Target Property addresses were researched for this report, and the addresses were not identified in the research source.

Address Researched

2468 Tiebout Avenue

Address Not Identified in Research Source

1993, 1983

18

45

44



SITE



1979

CITY VOL. 18
NY - 079

45

44

19



FORDHAM

EAST

AVENUE

AVENUE

PLACE

AVENUE

SITE

17

EAST

188TH

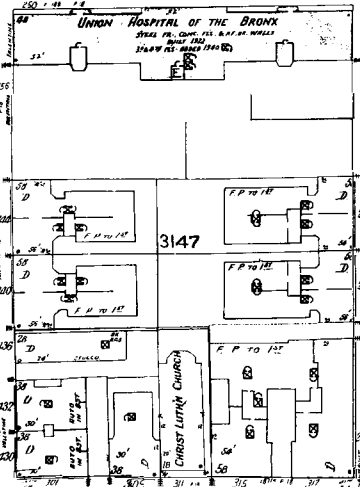
STREET

VALENTINE

TIEBOUT

ELM

MARION



EAST

187TH

ST.

1950

SCALE OF FEET



18

45

19



44

KINGSBRIDGE ROAD E.

BAINBRIDGE AVE.

FORDHAM

ROAD

EAST

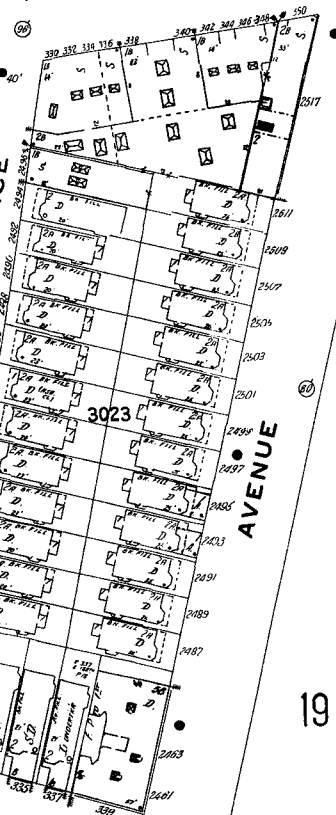
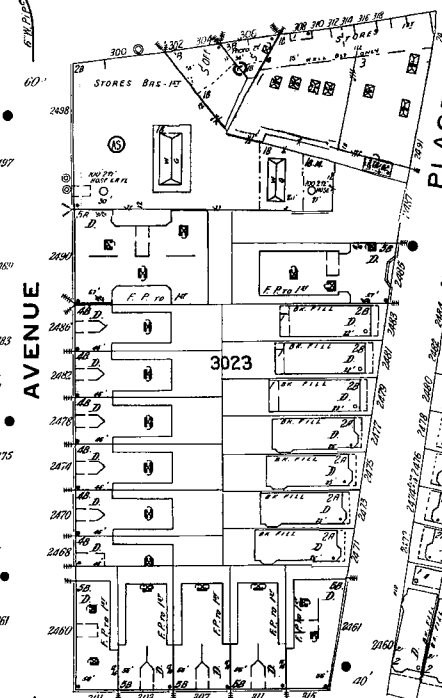
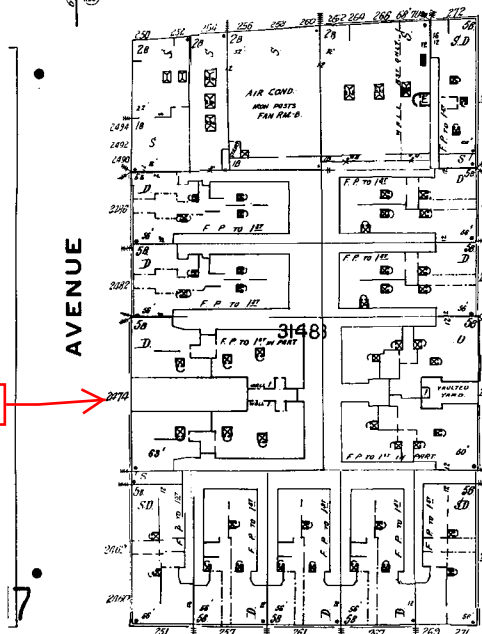
AVENUE

AVENUE

PLACE

AVENUE

SITE



EAST

188TH

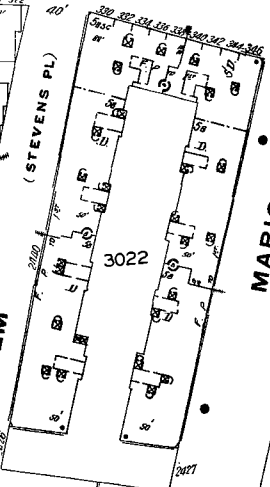
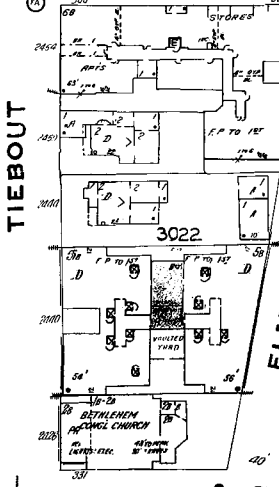
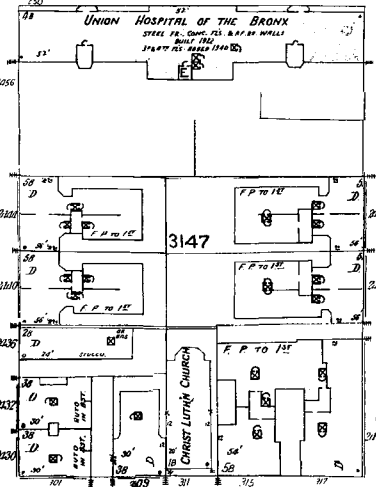
STREET

VALENTINE

TIEBOUT

ELM (STEVENS PL)

MARION



EAST

187TH

ST.

1946

SCALE OF FEET



18

45

44

19

17



SITE



AVENUE

EAST

FORDHAM

ROAD

PLACE

AVENUE

AVENUE

ELM

EAST

188TH

STREET

VALENTINE

TIEBOUT

PLACE

MARION

STEVENS

ST.

3147

3022

3022

EAST

187TH

1914

SCALE OF FEET

