

Daily Status Report

Prepared by: C. Zaccheo

Date: 10/01/2024

Weather: 70 deg. F, Clear

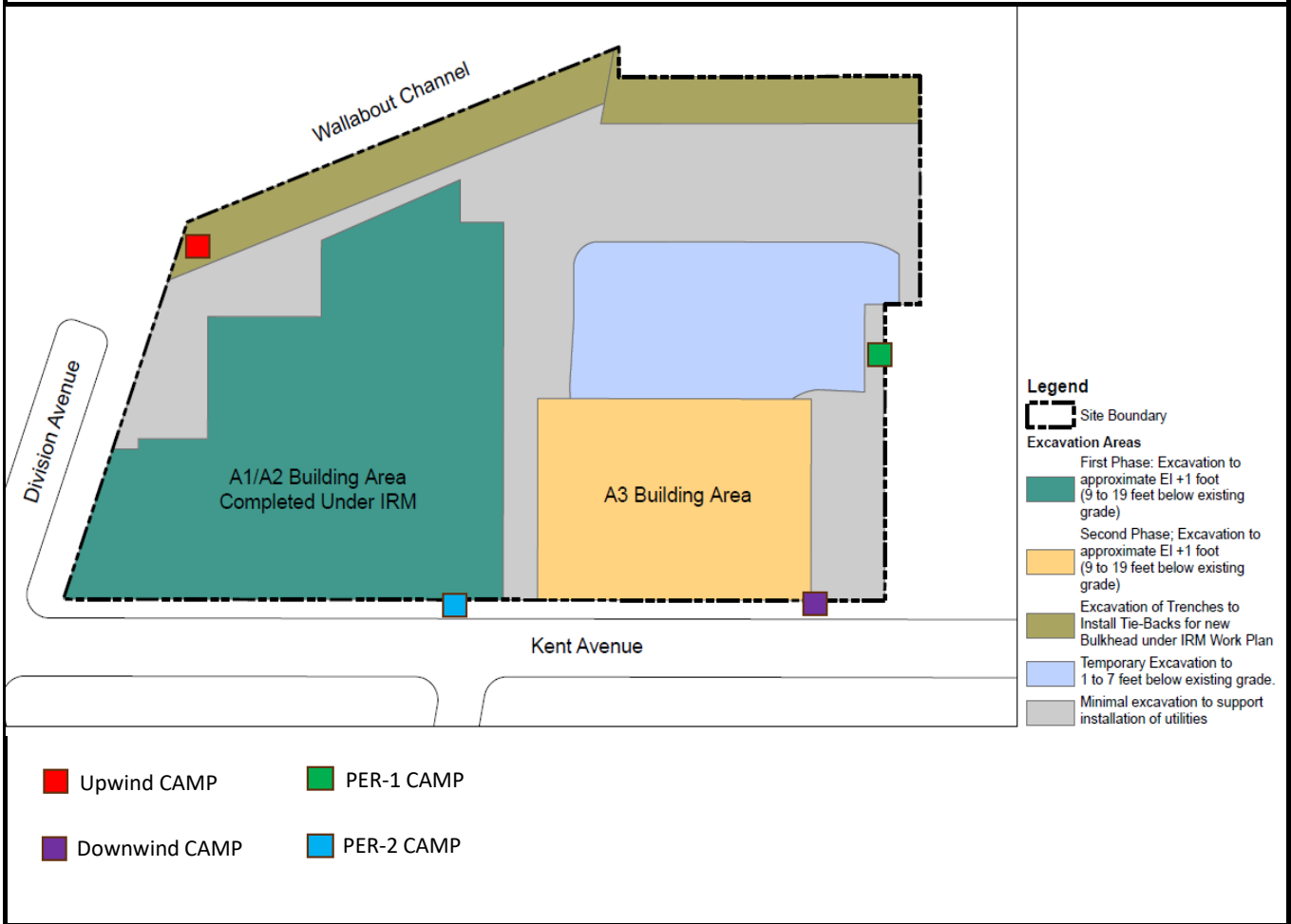
Project: 470 Kent Avenue - Brooklyn, NY - DEC Site #s C224053 and 224053

Engineer: Matthew Carroll, P.E. Tenen Environmental, LLC	Safety Manager: Claire Zaccheo Tenen Environmental, LLC
Structural Contractor: New Line Services	Excavation Contractor: ECD NY
Work Activities Performed: 1) Continued A1, A2 & A3 structural development. 2) Let It Grow continues development in the marine area and the patio courtyard. 3) ECD continues minor excavation, installation of piles and installation of lagging for SOE. 4) ECD mapped out the northern border remedial excavation in preparation for eventual soil removal.	
Is the dewatering system operating?: YES NO	
Health & Safety: (answer in red) Were there any changes to the H&S Plan? YES NO NA Were there any CAMP exceedances at the perimeter above action levels?: YES NO NA Were there any dust or odor issues observed on this date? YES NO NA	
Samples Collected (Since Last Report): None.	
Air Monitoring (Since Last Report): CAMP graphs and tables are below.	
Problems Encountered: None.	
Planned Work Activities for Next 2 Weeks: Continue superstructure development for A1 A2 and A3 buildings; Continue development of marine front, and; Continue landscaping development.	

Off-Site Material Disposal

Facility Location	Earth Efficient Harmony Foul Rift 1 Foul Rift Rd. Belvidere, NJ 07823	Earth Efficient MSM 1080 Sand Hill Rd. E Stroudsburg, PA 18302	Bayshore Soil Management 75 Crows Mill Rd. Keasby, NJ 08832	Middlesex County Utilities Authority 2571 Main Street, Sayreville NJ 08872	
Total:(CY)	0	0	0	0	0
Total:(CY)	4,485	8,685	2,900	4,260	0

Site Layout Map and Excavation Figures



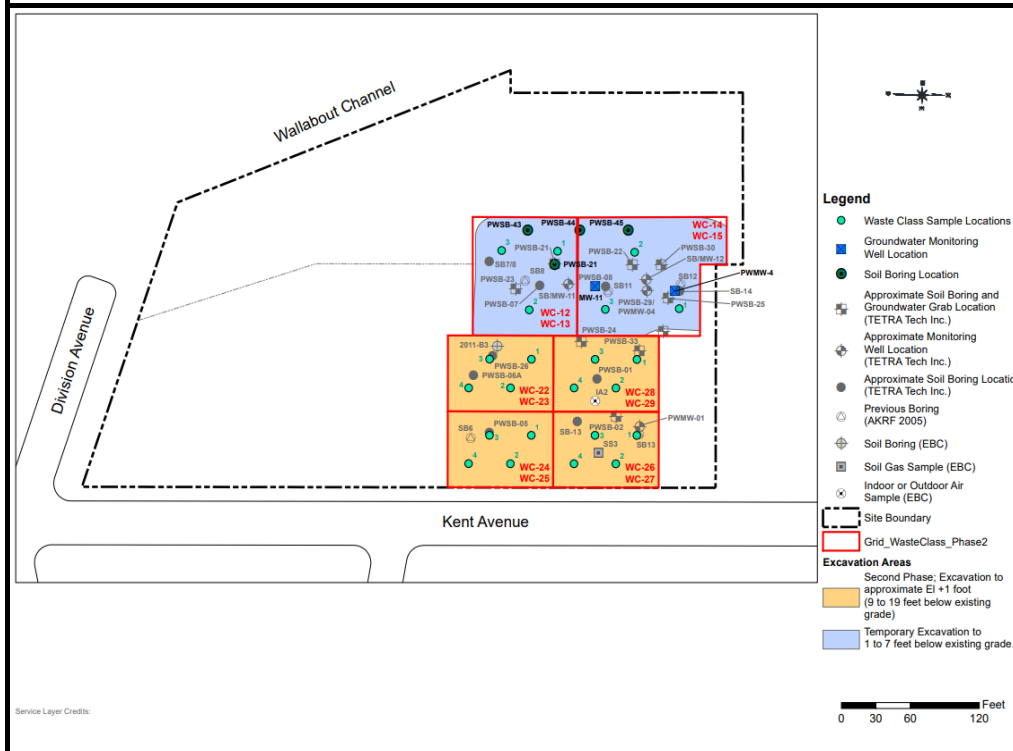
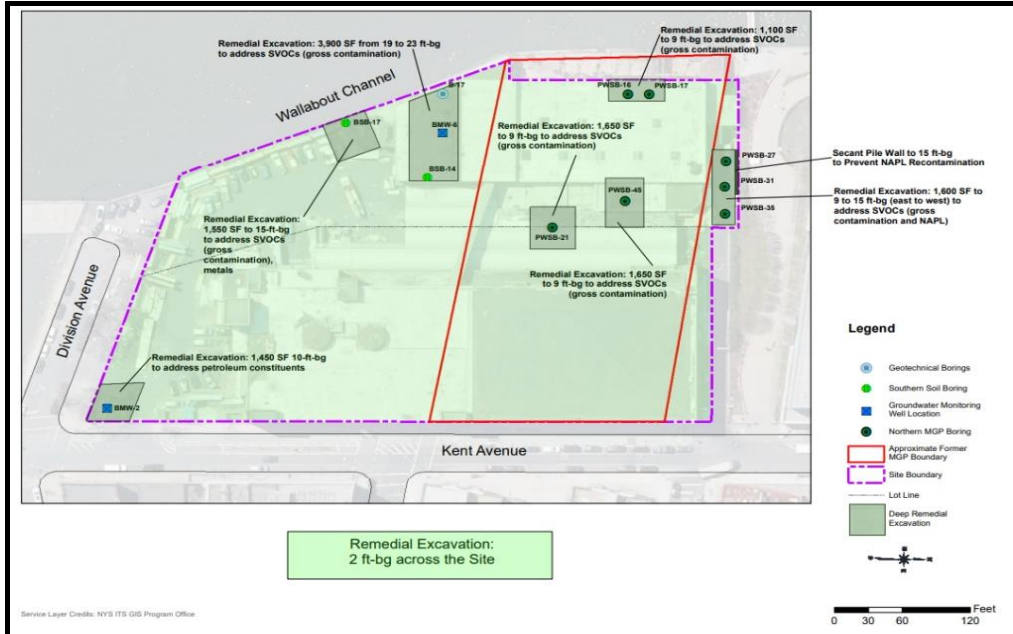


Photo 1:
View of Site conditions,
pile installation and map
out of remedial
excavation.



Photo 2:
View of covered
remedial excavation at
the end of the workday.



Photo 3:
View of continued
patio development.



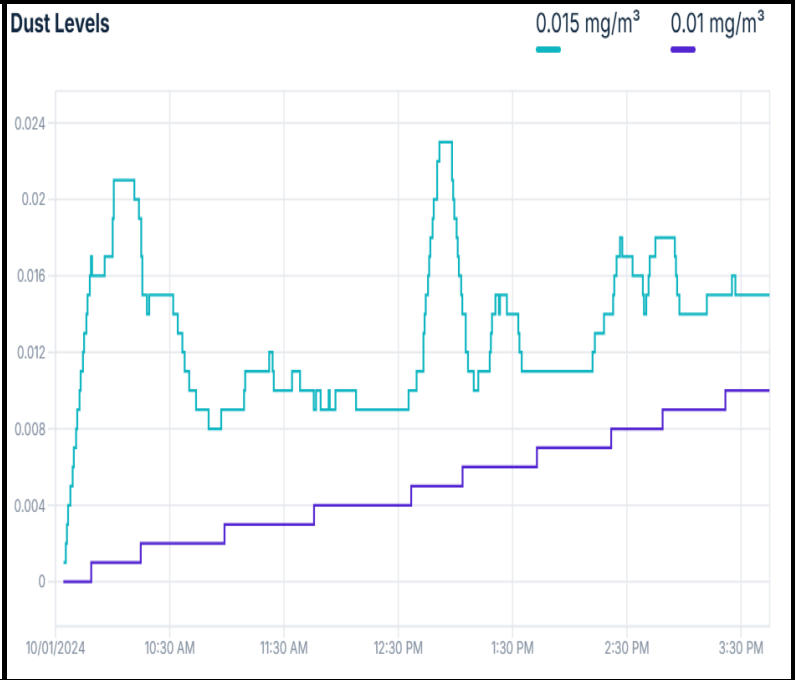
Photo 4:
View of Site
conditions facing
southwest.



CAMP:
Downwind
Particulates

— 15-min rolling
average

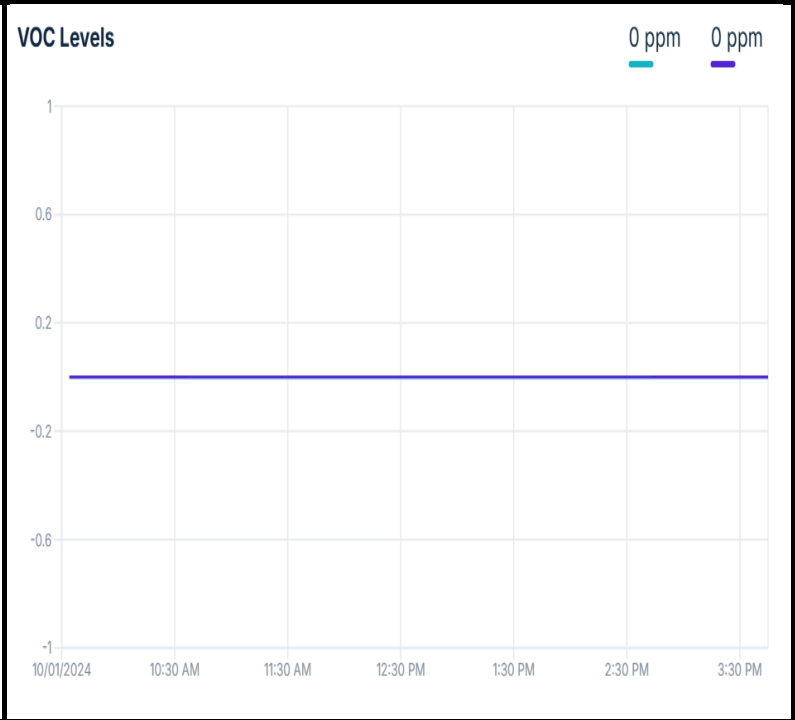
— time-weighted
average



CAMP:
Downwind VOCs

— 15-min rolling
average

— time-weighted
average



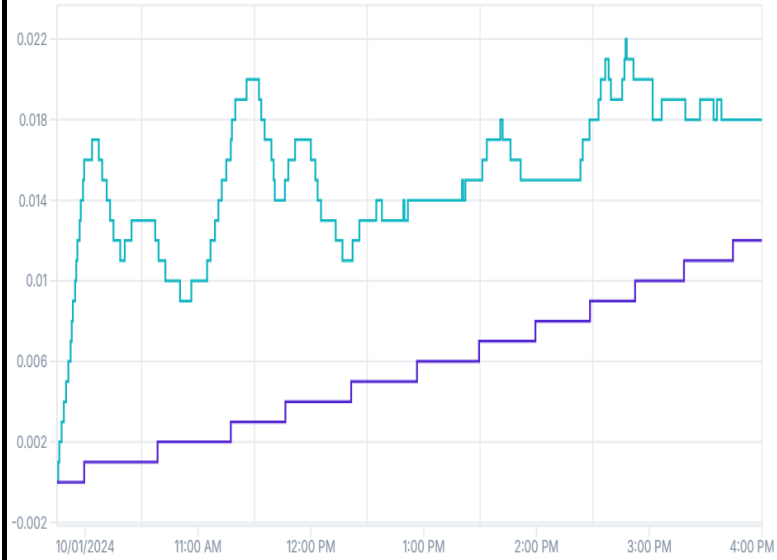
CAMP:
Upwind Particulates

15-min rolling
average

time-weighted
average

Dust Levels

0.018 mg/m³ 0.012 mg/m³



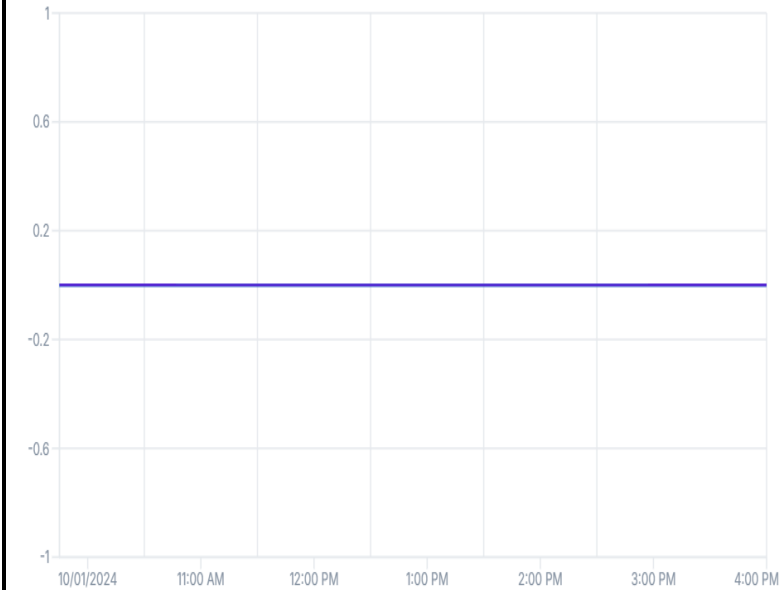
CAMP:
Upwind VOCs

15-min rolling
average

time-weighted
average

VOC Levels

0 ppm 0 ppm



Downwind CAMP
470 Kent Avenue - Brooklyn, NY
BCP Site No.: C224053

Asset Name	Start Time	End Time	Action Level (mg/m ³)	DT2 15-min rolling avg (mg/m ³)	Action Level (ppm)	MR3K 15-min rolling avg (ppm)
DW 2024 part 2	10/1/2024 9:00	10/1/2024 9:10	0.150	0	5	0
DW 2024 part 2	10/1/2024 9:10	10/1/2024 9:20	0.150	0	5	0
DW 2024 part 2	10/1/2024 9:20	10/1/2024 9:30	0.150	0	5	0
DW 2024 part 2	10/1/2024 9:30	10/1/2024 9:40	0.150	0.007	5	0
DW 2024 part 2	10/1/2024 9:40	10/1/2024 9:50	0.150	0.016	5	0
DW 2024 part 2	10/1/2024 9:50	10/1/2024 10:00	0.150	0.017	5	0
DW 2024 part 2	10/1/2024 10:00	10/1/2024 10:10	0.150	0.021	5	0
DW 2024 part 2	10/1/2024 10:10	10/1/2024 10:20	0.150	0.015	5	0
DW 2024 part 2	10/1/2024 10:20	10/1/2024 10:30	0.150	0.015	5	0
DW 2024 part 2	10/1/2024 10:30	10/1/2024 10:40	0.150	0.011	5	0
DW 2024 part 2	10/1/2024 10:40	10/1/2024 10:50	0.150	0.009	5	0
DW 2024 part 2	10/1/2024 10:50	10/1/2024 11:00	0.150	0.009	5	0
DW 2024 part 2	10/1/2024 11:00	10/1/2024 11:10	0.150	0.011	5	0
DW 2024 part 2	10/1/2024 11:10	10/1/2024 11:20	0.150	0.011	5	0
DW 2024 part 2	10/1/2024 11:20	10/1/2024 11:30	0.150	0.01	5	0
DW 2024 part 2	10/1/2024 11:30	10/1/2024 11:40	0.150	0.01	5	0
DW 2024 part 2	10/1/2024 11:40	10/1/2024 11:50	0.150	0.009	5	0
DW 2024 part 2	10/1/2024 11:50	10/1/2024 12:00	0.150	0.01	5	0
DW 2024 part 2	10/1/2024 12:00	10/1/2024 12:10	0.150	0.009	5	0
DW 2024 part 2	10/1/2024 12:10	10/1/2024 12:20	0.150	0.009	5	0
DW 2024 part 2	10/1/2024 12:20	10/1/2024 12:30	0.150	0.009	5	0
DW 2024 part 2	10/1/2024 12:30	10/1/2024 12:40	0.150	0.011	5	0
DW 2024 part 2	10/1/2024 12:40	10/1/2024 12:50	0.150	0.02	5	0
DW 2024 part 2	10/1/2024 12:50	10/1/2024 13:00	0.150	0.019	5	0
DW 2024 part 2	10/1/2024 13:00	10/1/2024 13:10	0.150	0.01	5	0
DW 2024 part 2	10/1/2024 13:10	10/1/2024 13:20	0.150	0.014	5	0
DW 2024 part 2	10/1/2024 13:20	10/1/2024 13:30	0.150	0.014	5	0
DW 2024 part 2	10/1/2024 13:30	10/1/2024 13:40	0.150	0.011	5	0
DW 2024 part 2	10/1/2024 13:40	10/1/2024 13:50	0.150	0.011	5	0
DW 2024 part 2	10/1/2024 13:50	10/1/2024 14:00	0.150	0.011	5	0
DW 2024 part 2	10/1/2024 14:00	10/1/2024 14:10	0.150	0.011	5	0
DW 2024 part 2	10/1/2024 14:10	10/1/2024 14:20	0.150	0.014	5	0
DW 2024 part 2	10/1/2024 14:20	10/1/2024 14:30	0.150	0.017	5	0
DW 2024 part 2	10/1/2024 14:30	10/1/2024 14:40	0.150	0.014	5	0
DW 2024 part 2	10/1/2024 14:40	10/1/2024 14:50	0.150	0.018	5	0
DW 2024 part 2	10/1/2024 14:50	10/1/2024 15:00	0.150	0.014	5	0
DW 2024 part 2	10/1/2024 15:00	10/1/2024 15:10	0.150	0.014	5	0
DW 2024 part 2	10/1/2024 15:10	10/1/2024 15:20	0.150	0.015	5	0
DW 2024 part 2	10/1/2024 15:20	10/1/2024 15:30	0.150	0.015	5	0
DW 2024 part 2	10/1/2024 15:30	10/1/2024 15:40	0.150	0.015	5	0
DW 2024 part 2	10/1/2024 15:40	10/1/2024 15:50	0.150	0.015	5	0
DW 2024 part 2	10/1/2024 15:50	10/1/2024 16:00	0.150	0.014	5	0

Upwind CAMP
470 Kent Avenue - Brooklyn, NY
BCP Site No.: C224053

Asset Name	Start Time	End Time	Action Level (mg/m ³)	DT2 15-min rolling avg (mg/m ³)	Action Level (ppm)	MR3K 15-min rolling avg (ppm)
UW 4-2-2024	10/1/2024 9:00	10/1/2024 9:10	0.150	0	5	0
UW 4-2-2024	10/1/2024 9:10	10/1/2024 9:20	0.150	0	5	0
UW 4-2-2024	10/1/2024 9:20	10/1/2024 9:30	0.150	0	5	0
UW 4-2-2024	10/1/2024 9:30	10/1/2024 9:40	0.150	0	5	0
UW 4-2-2024	10/1/2024 9:40	10/1/2024 9:50	0.150	0.005	5	0
UW 4-2-2024	10/1/2024 9:50	10/1/2024 10:00	0.150	0.016	5	0
UW 4-2-2024	10/1/2024 10:00	10/1/2024 10:10	0.150	0.015	5	0
UW 4-2-2024	10/1/2024 10:10	10/1/2024 10:20	0.150	0.011	5	0
UW 4-2-2024	10/1/2024 10:20	10/1/2024 10:30	0.150	0.013	5	0
UW 4-2-2024	10/1/2024 10:30	10/1/2024 10:40	0.150	0.011	5	0
UW 4-2-2024	10/1/2024 10:40	10/1/2024 10:50	0.150	0.01	5	0
UW 4-2-2024	10/1/2024 10:50	10/1/2024 11:00	0.150	0.01	5	0
UW 4-2-2024	10/1/2024 11:00	10/1/2024 11:10	0.150	0.013	5	0
UW 4-2-2024	10/1/2024 11:10	10/1/2024 11:20	0.150	0.019	5	0
UW 4-2-2024	10/1/2024 11:20	10/1/2024 11:30	0.150	0.02	5	0
UW 4-2-2024	10/1/2024 11:30	10/1/2024 11:40	0.150	0.016	5	0
UW 4-2-2024	10/1/2024 11:40	10/1/2024 11:50	0.150	0.016	5	0
UW 4-2-2024	10/1/2024 11:50	10/1/2024 12:00	0.150	0.017	5	0
UW 4-2-2024	10/1/2024 12:00	10/1/2024 12:10	0.150	0.013	5	0
UW 4-2-2024	10/1/2024 12:10	10/1/2024 12:20	0.150	0.011	5	0
UW 4-2-2024	10/1/2024 12:20	10/1/2024 12:30	0.150	0.013	5	0
UW 4-2-2024	10/1/2024 12:30	10/1/2024 12:40	0.150	0.013	5	0
UW 4-2-2024	10/1/2024 12:40	10/1/2024 12:50	0.150	0.013	5	0
UW 4-2-2024	10/1/2024 12:50	10/1/2024 13:00	0.150	0.014	5	0
UW 4-2-2024	10/1/2024 13:00	10/1/2024 13:10	0.150	0.014	5	0
UW 4-2-2024	10/1/2024 13:10	10/1/2024 13:20	0.150	0.014	5	0
UW 4-2-2024	10/1/2024 13:20	10/1/2024 13:30	0.150	0.015	5	0
UW 4-2-2024	10/1/2024 13:30	10/1/2024 13:40	0.150	0.017	5	0
UW 4-2-2024	10/1/2024 13:40	10/1/2024 13:50	0.150	0.016	5	0
UW 4-2-2024	10/1/2024 13:50	10/1/2024 14:00	0.150	0.015	5	0
UW 4-2-2024	10/1/2024 14:00	10/1/2024 14:10	0.150	0.015	5	0
UW 4-2-2024	10/1/2024 14:10	10/1/2024 14:20	0.150	0.015	5	0
UW 4-2-2024	10/1/2024 14:20	10/1/2024 14:30	0.150	0.018	5	0
UW 4-2-2024	10/1/2024 14:30	10/1/2024 14:40	0.150	0.019	5	0
UW 4-2-2024	10/1/2024 14:40	10/1/2024 14:50	0.150	0.021	5	0
UW 4-2-2024	10/1/2024 14:50	10/1/2024 15:00	0.150	0.02	5	0
UW 4-2-2024	10/1/2024 15:00	10/1/2024 15:10	0.150	0.019	5	0
UW 4-2-2024	10/1/2024 15:10	10/1/2024 15:20	0.150	0.018	5	0
UW 4-2-2024	10/1/2024 15:20	10/1/2024 15:30	0.150	0.019	5	0
UW 4-2-2024	10/1/2024 15:30	10/1/2024 15:40	0.150	0.018	5	0
UW 4-2-2024	10/1/2024 15:40	10/1/2024 15:50	0.150	0.018	5	0
UW 4-2-2024	10/1/2024 15:50	10/1/2024 16:00	0.150	0.018	5	0

Perimeter CAMP
470 Kent Avenue - Brooklyn, NY
BCP Site No.: C224053

Asset Name	Start Time	End Time	Action Level (mg/m ³)	DT2 15-min rolling avg (mg/m ³)	Action Level (ppm)	MR3K 15-min rolling avg (ppm)
PER 2 April 2024	10/1/2024 9:00	10/1/2024 9:10	0.150	0	5	0
PER 2 April 2024	10/1/2024 9:10	10/1/2024 9:20	0.150	0	5	0
PER 2 April 2024	10/1/2024 9:20	10/1/2024 9:30	0.150	0	5	0
PER 2 April 2024	10/1/2024 9:30	10/1/2024 9:40	0.150	0	5	0
PER 2 April 2024	10/1/2024 9:40	10/1/2024 9:50	0.150	0	5	0
PER 2 April 2024	10/1/2024 9:50	10/1/2024 10:00	0.150	0	5	0
PER 2 April 2024	10/1/2024 10:00	10/1/2024 10:10	0.150	0	5	0
PER 2 April 2024	10/1/2024 10:10	10/1/2024 10:20	0.150	0	5	0
PER 2 April 2024	10/1/2024 10:20	10/1/2024 10:30	0.150	0	5	0
PER 2 April 2024	10/1/2024 10:30	10/1/2024 10:40	0.150	0.004	5	0
PER 2 April 2024	10/1/2024 10:40	10/1/2024 10:50	0.150	0.006	5	0
PER 2 April 2024	10/1/2024 10:50	10/1/2024 11:00	0.150	0.006	5	0
PER 2 April 2024	10/1/2024 11:00	10/1/2024 11:10	0.150	0.006	5	0
PER 2 April 2024	10/1/2024 11:10	10/1/2024 11:20	0.150	0.007	5	0
PER 2 April 2024	10/1/2024 11:20	10/1/2024 11:30	0.150	0.009	5	0
PER 2 April 2024	10/1/2024 11:30	10/1/2024 11:40	0.150	0.009	5	0
PER 2 April 2024	10/1/2024 11:40	10/1/2024 11:50	0.150	0.007	5	0
PER 2 April 2024	10/1/2024 11:50	10/1/2024 12:00	0.150	0.009	5	0
PER 2 April 2024	10/1/2024 12:00	10/1/2024 12:10	0.150	0.009	5	0
PER 2 April 2024	10/1/2024 12:10	10/1/2024 12:20	0.150	0.008	5	0
PER 2 April 2024	10/1/2024 12:20	10/1/2024 12:30	0.150	0.008	5	0
PER 2 April 2024	10/1/2024 12:30	10/1/2024 12:40	0.150	0.007	5	0
PER 2 April 2024	10/1/2024 12:40	10/1/2024 12:50	0.150	0.007	5	0
PER 2 April 2024	10/1/2024 12:50	10/1/2024 13:00	0.150	0.007	5	0
PER 2 April 2024	10/1/2024 13:00	10/1/2024 13:10	0.150	0.008	5	0
PER 2 April 2024	10/1/2024 13:10	10/1/2024 13:20	0.150	0.009	5	0
PER 2 April 2024	10/1/2024 13:20	10/1/2024 13:30	0.150	0.009	5	0
PER 2 April 2024	10/1/2024 13:30	10/1/2024 13:40	0.150	0.007	5	0
PER 2 April 2024	10/1/2024 13:40	10/1/2024 13:50	0.150	0.003	5	0
PER 2 April 2024	10/1/2024 13:50	10/1/2024 14:00	0.150	0.003	5	0
PER 2 April 2024	10/1/2024 14:00	10/1/2024 14:10	0.150	0.003	5	0
PER 2 April 2024	10/1/2024 14:10	10/1/2024 14:20	0.150	0.003	5	0
PER 2 April 2024	10/1/2024 14:20	10/1/2024 14:30	0.150	0.003	5	0
PER 2 April 2024	10/1/2024 14:30	10/1/2024 14:40	0.150	0.003	5	0
PER 2 April 2024	10/1/2024 14:40	10/1/2024 14:50	0.150	0.003	5	0
PER 2 April 2024	10/1/2024 14:50	10/1/2024 15:00	0.150	0.003	5	0
PER 2 April 2024	10/1/2024 15:00	10/1/2024 15:10	0.150	0.003	5	0
PER 2 April 2024	10/1/2024 15:10	10/1/2024 15:20	0.150	0.003	5	0
PER 2 April 2024	10/1/2024 15:20	10/1/2024 15:30	0.150	0.003	5	0
PER 2 April 2024	10/1/2024 15:30	10/1/2024 15:40	0.150	0.003	5	0
PER 2 April 2024	10/1/2024 15:40	10/1/2024 15:50	0.150	0.003	5	0
PER 2 April 2024	10/1/2024 15:50	10/1/2024 16:00	0.150	0.003	5	0

Perimeter CAMP
470 Kent Avenue - Brooklyn, NY
BCP Site No.: C224053

Asset Name	Start Time	End Time	Action Level (mg/m ³)	DT2 15-min rolling avg (mg/m ³)	Action Level (ppm)	MR3K 15-min rolling avg (ppm)
PER1 2024	10/1/2024 9:00	10/1/2024 9:10	0.150	0	5	0
PER1 2024	10/1/2024 9:10	10/1/2024 9:20	0.150	0	5	0
PER1 2024	10/1/2024 9:20	10/1/2024 9:30	0.150	0	5	0
PER1 2024	10/1/2024 9:30	10/1/2024 9:40	0.150	0.003	5	0
PER1 2024	10/1/2024 9:40	10/1/2024 9:50	0.150	0.01	5	0
PER1 2024	10/1/2024 9:50	10/1/2024 10:00	0.150	0.012	5	0
PER1 2024	10/1/2024 10:00	10/1/2024 10:10	0.150	0.013	5	0
PER1 2024	10/1/2024 10:10	10/1/2024 10:20	0.150	0.01	5	0
PER1 2024	10/1/2024 10:20	10/1/2024 10:30	0.150	0.01	5	0
PER1 2024	10/1/2024 10:30	10/1/2024 10:40	0.150	0.008	5	0
PER1 2024	10/1/2024 10:40	10/1/2024 10:50	0.150	0.007	5	0
PER1 2024	10/1/2024 10:50	10/1/2024 11:00	0.150	0.007	5	0
PER1 2024	10/1/2024 11:00	10/1/2024 11:10	0.150	0.009	5	0
PER1 2024	10/1/2024 11:10	10/1/2024 11:20	0.150	0.01	5	0
PER1 2024	10/1/2024 11:20	10/1/2024 11:30	0.150	0.01	5	0
PER1 2024	10/1/2024 11:30	10/1/2024 11:40	0.150	0.01	5	0
PER1 2024	10/1/2024 11:40	10/1/2024 11:50	0.150	0.009	5	0
PER1 2024	10/1/2024 11:50	10/1/2024 12:00	0.150	0.009	5	0
PER1 2024	10/1/2024 12:00	10/1/2024 12:10	0.150	0.009	5	0
PER1 2024	10/1/2024 12:10	10/1/2024 12:20	0.150	0.008	5	0.008
PER1 2024	10/1/2024 12:20	10/1/2024 12:30	0.150	0.008	5	0.008
PER1 2024	10/1/2024 12:30	10/1/2024 12:40	0.150	0.008	5	0
PER1 2024	10/1/2024 12:40	10/1/2024 12:50	0.150	0.009	5	0
PER1 2024	10/1/2024 12:50	10/1/2024 13:00	0.150	0.009	5	0
PER1 2024	10/1/2024 13:00	10/1/2024 13:10	0.150	0.01	5	0
PER1 2024	10/1/2024 13:10	10/1/2024 13:20	0.150	0.011	5	0
PER1 2024	10/1/2024 13:20	10/1/2024 13:30	0.150	0.011	5	0
PER1 2024	10/1/2024 13:30	10/1/2024 13:40	0.150	0.011	5	0
PER1 2024	10/1/2024 13:40	10/1/2024 13:50	0.150	0.012	5	0
PER1 2024	10/1/2024 13:50	10/1/2024 14:00	0.150	0.011	5	0
PER1 2024	10/1/2024 14:00	10/1/2024 14:10	0.150	0.013	5	0
PER1 2024	10/1/2024 14:10	10/1/2024 14:20	0.150	0.014	5	0
PER1 2024	10/1/2024 14:20	10/1/2024 14:30	0.150	0.015	5	0
PER1 2024	10/1/2024 14:30	10/1/2024 14:40	0.150	0.018	5	0
PER1 2024	10/1/2024 14:40	10/1/2024 14:50	0.150	0.015	5	0
PER1 2024	10/1/2024 14:50	10/1/2024 15:00	0.150	0.015	5	0
PER1 2024	10/1/2024 15:00	10/1/2024 15:10	0.150	0.015	5	0
PER1 2024	10/1/2024 15:10	10/1/2024 15:20	0.150	0.015	5	0
PER1 2024	10/1/2024 15:20	10/1/2024 15:30	0.150	0.015	5	0
PER1 2024	10/1/2024 15:30	10/1/2024 15:40	0.150	0.015	5	0
PER1 2024	10/1/2024 15:40	10/1/2024 15:50	0.150	0.015	5	0
PER1 2024	10/1/2024 15:50	10/1/2024 16:00	0.150	0.02	5	0

Daily Status Report

Prepared by: C. Zaccheo

Date: 10/02/2024

Weather: 70 deg. F, Clear

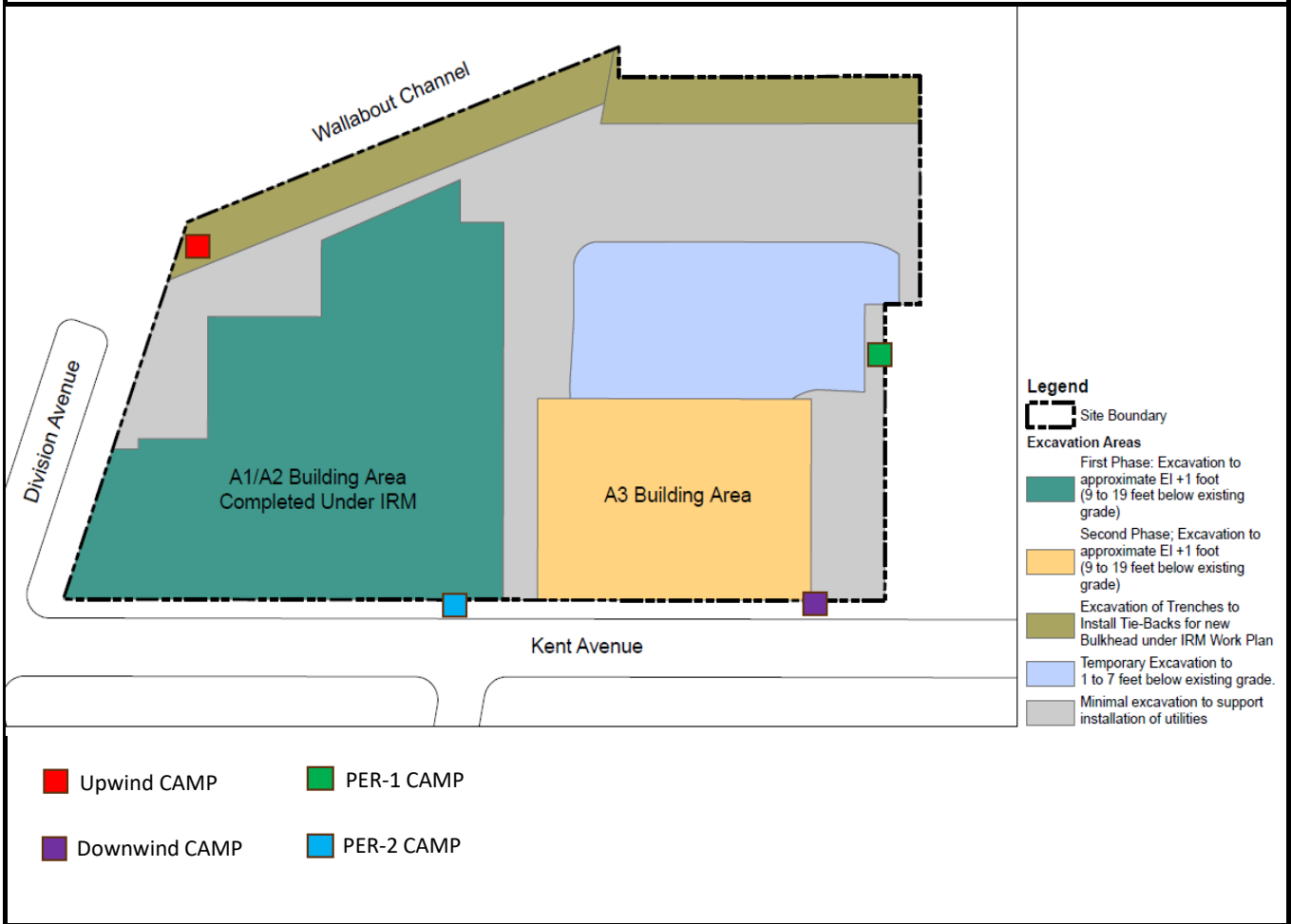
Project: 470 Kent Avenue - Brooklyn, NY - DEC Site #s C224053 and 224053

Engineer: Matthew Carroll, P.E. Tenen Environmental, LLC	Safety Manager: Claire Zaccheo Tenen Environmental, LLC
Structural Contractor: New Line Services	Excavation Contractor: ECD NY
Work Activities Performed: 1) Continued A1, A2 & A3 structural development. 2) Let It Grow continues development in the marine area and the patio courtyard. 3) ECD continues minor excavation, installation of piles and installation of lagging for SOE. 4) ECD begins completing 24-hour load test. 5) The Site is closed on 10/3 and 10/4, work will resume on Monday 10/7.	
Is the dewatering system operating?: YES NO	
Health & Safety: (answer in red) Were there any changes to the H&S Plan? YES NO NA Were there any CAMP exceedances at the perimeter above action levels?: YES NO NA Were there any dust or odor issues observed on this date? YES NO NA	
Samples Collected (Since Last Report): None.	
Air Monitoring (Since Last Report): CAMP graphs and tables are below.	
Problems Encountered: None.	
Planned Work Activities for Next 2 Weeks: Continue superstructure development for A1 A2 and A3 buildings; Continue development of marine front, and; Continue landscaping development.	

Off-Site Material Disposal

Facility Location	Earth Efficient Harmony Foul Rift 1 Foul Rift Rd. Belvidere, NJ 07823	Earth Efficient MSM 1080 Sand Hill Rd. E Stroudsburg, PA 18302	Bayshore Soil Management 75 Crows Mill Rd. Keasby, NJ 08832	Middlesex County Utilities Authority 2571 Main Street, Sayreville NJ 08872	
Total:(CY)	0	0	0	0	0
Total:(CY)	4,485	8,685	2,900	4,260	0

Site Layout Map and Excavation Figures



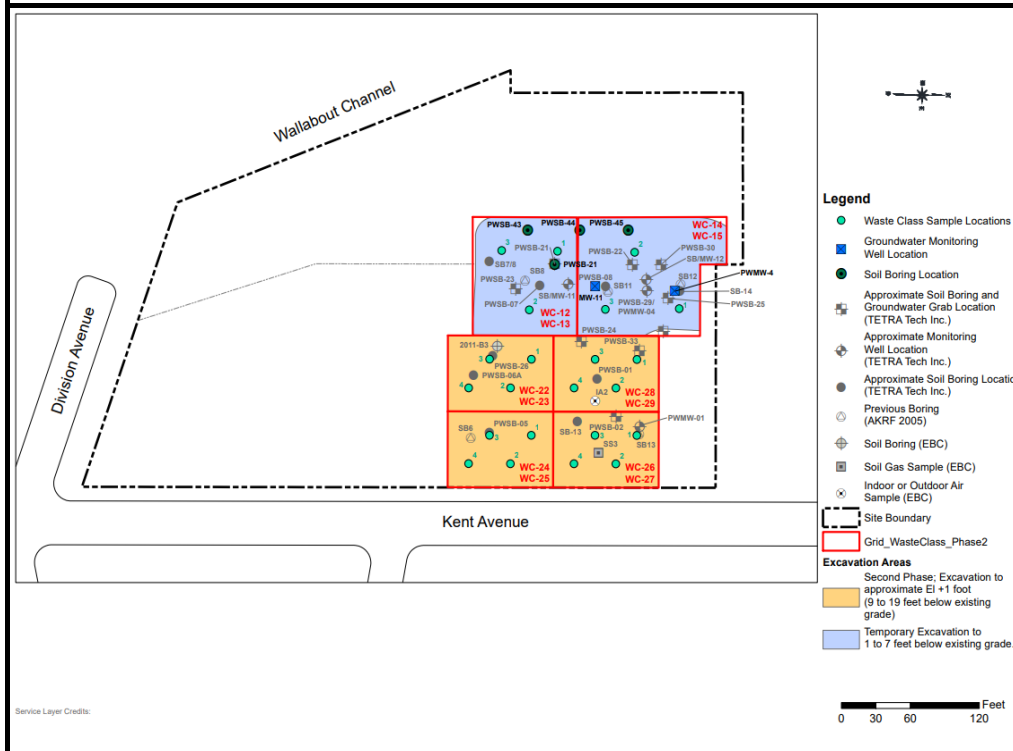
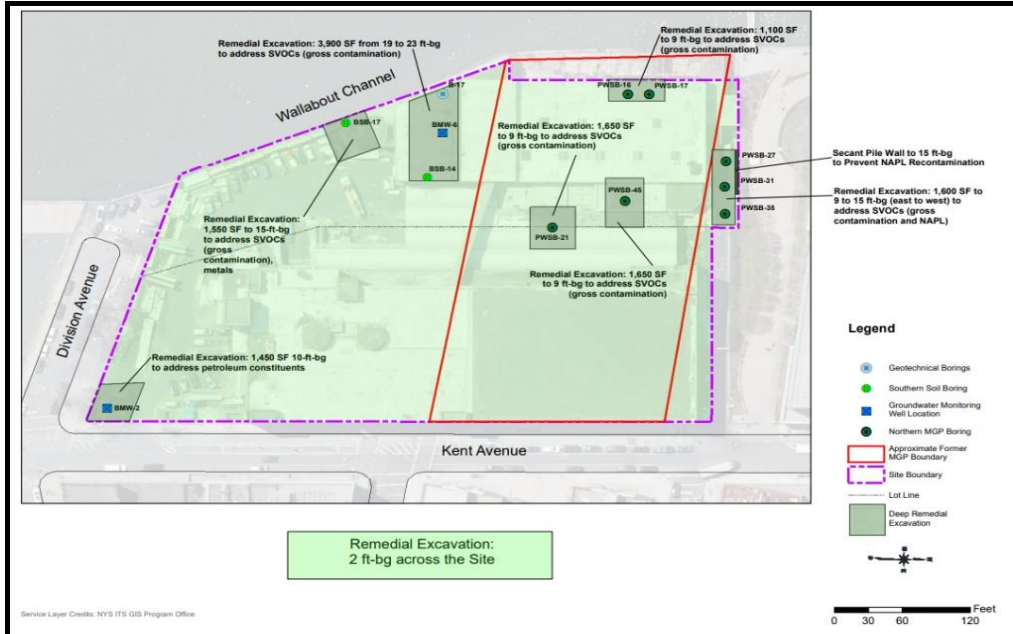


Photo 1:
View of pile installation.



Photo 2:
View of ECD completing
24-hour load testing.



Photo 3:
View of Site
conditions and pile
installation.



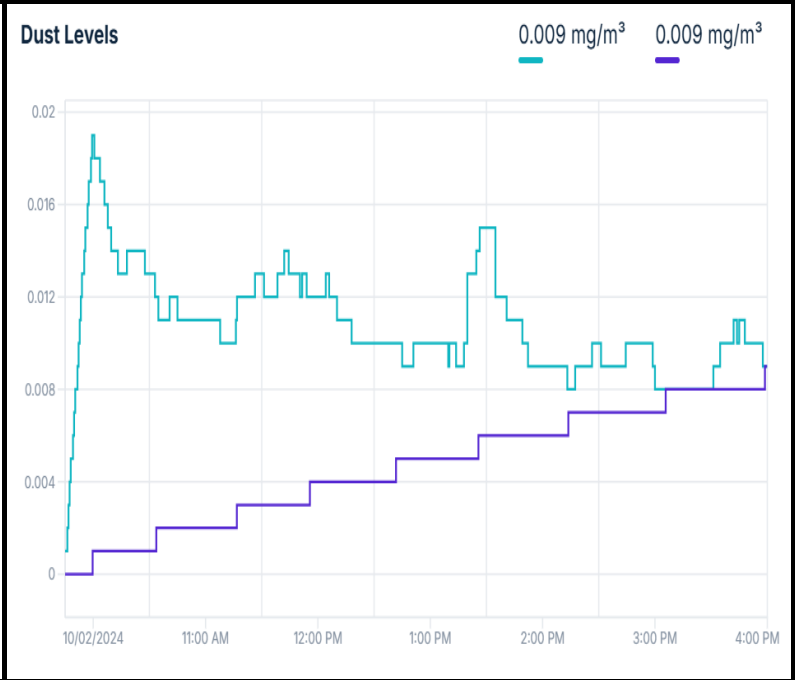
Photo 4:
View of pile
installation.



CAMP:
Downwind
Particulates

— 15-min rolling
average

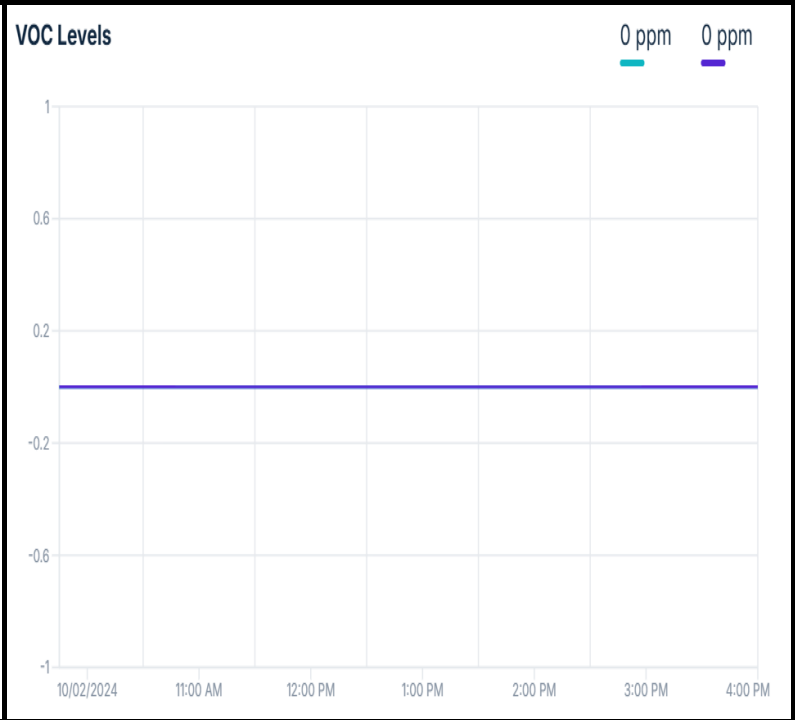
— time-weighted
average



CAMP:
Downwind VOCs

— 15-min rolling
average

— time-weighted
average



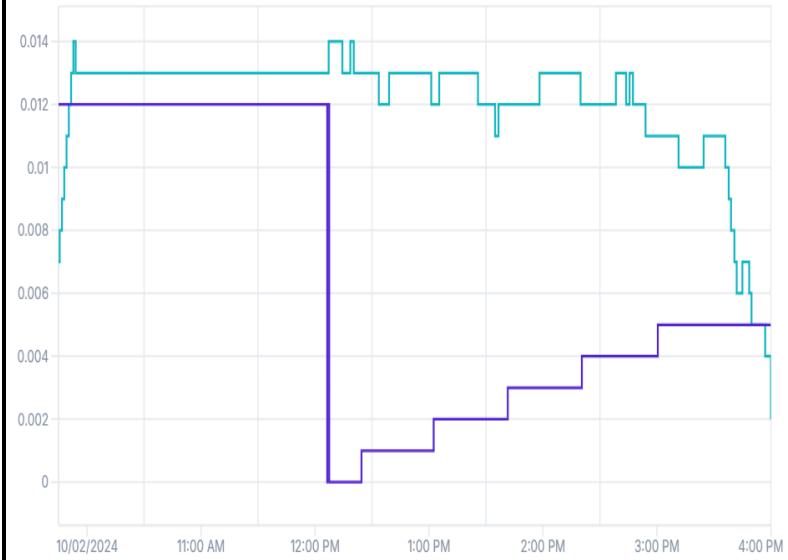
CAMP:
Upwind Particulates

15-min rolling
average

time-weighted
average

Dust Levels

0.002 mg/m³ 0.005 mg/m³



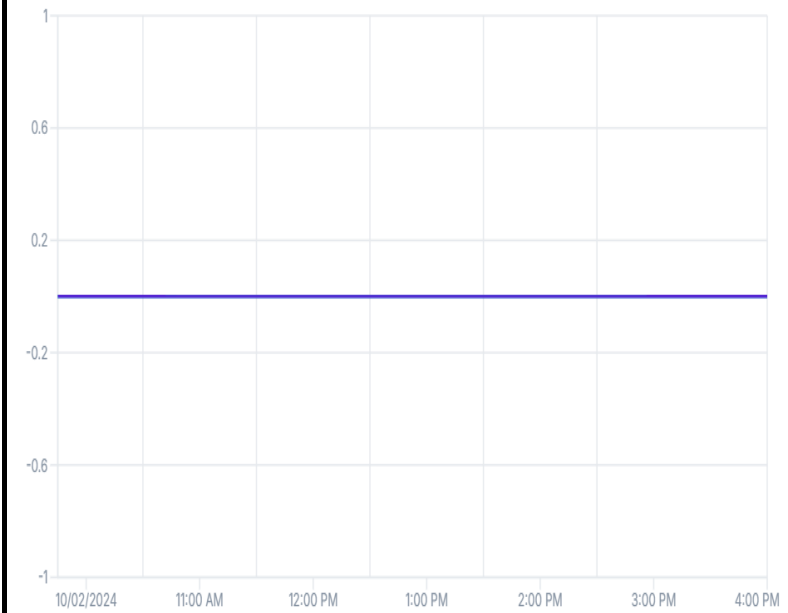
CAMP:
Upwind VOCs

15-min rolling
average

time-weighted
average

VOC Levels

0 ppm 0 ppm



Downwind CAMP
470 Kent Avenue - Brooklyn, NY
BCP Site No.: C224053

Asset Name	Start Time	End Time	Action Level (mg/m ³)	DT2 15-min rolling avg (mg/m ³)	Action Level (ppm)	MR3K 15-min rolling avg (ppm)
DW 2024 part 2	10/2/2024 9:45	10/2/2024 9:55	0.150	0.014	5	0
DW 2024 part 2	10/2/2024 9:55	10/2/2024 10:05	0.150	0.017	5	0
DW 2024 part 2	10/2/2024 10:05	10/2/2024 10:15	0.150	0.013	5	0
DW 2024 part 2	10/2/2024 10:15	10/2/2024 10:25	0.150	0.014	5	0
DW 2024 part 2	10/2/2024 10:25	10/2/2024 10:35	0.150	0.011	5	0
DW 2024 part 2	10/2/2024 10:35	10/2/2024 10:45	0.150	0.012	5	0
DW 2024 part 2	10/2/2024 10:45	10/2/2024 10:55	0.150	0.011	5	0
DW 2024 part 2	10/2/2024 10:55	10/2/2024 11:05	0.150	0.011	5	0
DW 2024 part 2	10/2/2024 11:05	10/2/2024 11:15	0.150	0.01	5	0
DW 2024 part 2	10/2/2024 11:15	10/2/2024 11:25	0.150	0.012	5	0
DW 2024 part 2	10/2/2024 11:25	10/2/2024 11:35	0.150	0.012	5	0
DW 2024 part 2	10/2/2024 11:35	10/2/2024 11:45	0.150	0.013	5	0
DW 2024 part 2	10/2/2024 11:45	10/2/2024 11:55	0.150	0.012	5	0
DW 2024 part 2	10/2/2024 11:55	10/2/2024 12:05	0.150	0.013	5	0
DW 2024 part 2	10/2/2024 12:05	10/2/2024 12:15	0.150	0.011	5	0
DW 2024 part 2	10/2/2024 12:15	10/2/2024 12:25	0.150	0.01	5	0
DW 2024 part 2	10/2/2024 12:25	10/2/2024 12:35	0.150	0.01	5	0
DW 2024 part 2	10/2/2024 12:35	10/2/2024 12:45	0.150	0.01	5	0
DW 2024 part 2	10/2/2024 12:45	10/2/2024 12:55	0.150	0.01	5	0
DW 2024 part 2	10/2/2024 12:55	10/2/2024 13:05	0.150	0.01	5	0
DW 2024 part 2	10/2/2024 13:05	10/2/2024 13:15	0.150	0.009	5	0
DW 2024 part 2	10/2/2024 13:15	10/2/2024 13:25	0.150	0.014	5	0
DW 2024 part 2	10/2/2024 13:25	10/2/2024 13:35	0.150	0.012	5	0
DW 2024 part 2	10/2/2024 13:35	10/2/2024 13:45	0.150	0.011	5	0
DW 2024 part 2	10/2/2024 13:45	10/2/2024 13:55	0.150	0.009	5	0
DW 2024 part 2	10/2/2024 13:55	10/2/2024 14:05	0.150	0.009	5	0
DW 2024 part 2	10/2/2024 14:05	10/2/2024 14:15	0.150	0.008	5	0
DW 2024 part 2	10/2/2024 14:15	10/2/2024 14:25	0.150	0.009	5	0
DW 2024 part 2	10/2/2024 14:25	10/2/2024 14:35	0.150	0.009	5	0
DW 2024 part 2	10/2/2024 14:35	10/2/2024 14:45	0.150	0.01	5	0
DW 2024 part 2	10/2/2024 14:45	10/2/2024 14:55	0.150	0.01	5	0
DW 2024 part 2	10/2/2024 14:55	10/2/2024 15:05	0.150	0.008	5	0
DW 2024 part 2	10/2/2024 15:05	10/2/2024 15:15	0.150	0.008	5	0
DW 2024 part 2	10/2/2024 15:15	10/2/2024 15:25	0.150	0.008	5	0
DW 2024 part 2	10/2/2024 15:25	10/2/2024 15:35	0.150	0.01	5	0
DW 2024 part 2	10/2/2024 15:35	10/2/2024 15:45	0.150	0.01	5	0
DW 2024 part 2	10/2/2024 15:45	10/2/2024 15:55	0.150	0.01	5	0
DW 2024 part 2	10/2/2024 15:55	10/2/2024 16:00	0.150	0.009	5	0

Upwind CAMP
470 Kent Avenue - Brooklyn, NY
BCP Site No.: C224053

Asset Name	Start Time	End Time	Action Level (mg/m ³)	DT2 15-min rolling avg (mg/m ³)	Action Level (ppm)	MR3K 15-min rolling avg (ppm)
UW 4-2-2024	10/2/2024 9:45	10/2/2024 9:55	0.150	0.009	5	0
UW 4-2-2024	10/2/2024 9:55	10/2/2024 10:05	0.150	0.013	5	0
UW 4-2-2024	10/2/2024 10:05	10/2/2024 10:15	0.150	0.013	5	0
UW 4-2-2024	10/2/2024 10:15	10/2/2024 10:25	0.150	0.013	5	0
UW 4-2-2024	10/2/2024 10:25	10/2/2024 10:35	0.150	0.013	5	0
UW 4-2-2024	10/2/2024 10:35	10/2/2024 10:45	0.150	0.013	5	0
UW 4-2-2024	10/2/2024 10:45	10/2/2024 10:55	0.150	0.013	5	0
UW 4-2-2024	10/2/2024 10:55	10/2/2024 11:05	0.150	0.013	5	0
UW 4-2-2024	10/2/2024 11:05	10/2/2024 11:15	0.150	0.013	5	0
UW 4-2-2024	10/2/2024 11:15	10/2/2024 11:25	0.150	0.013	5	0
UW 4-2-2024	10/2/2024 11:25	10/2/2024 11:35	0.150	0.013	5	0
UW 4-2-2024	10/2/2024 11:35	10/2/2024 11:45	0.150	0.013	5	0
UW 4-2-2024	10/2/2024 11:45	10/2/2024 11:55	0.150	0.013	5	0
UW 4-2-2024	10/2/2024 11:55	10/2/2024 12:05	0.150	0.013	5	0
UW 4-2-2024	10/2/2024 12:05	10/2/2024 12:15	0.150	0.013	5	0
UW 4-2-2024	10/2/2024 12:15	10/2/2024 12:25	0.150	0.013	5	0
UW 4-2-2024	10/2/2024 12:25	10/2/2024 12:35	0.150	0.012	5	0
UW 4-2-2024	10/2/2024 12:35	10/2/2024 12:45	0.150	0.013	5	0
UW 4-2-2024	10/2/2024 12:45	10/2/2024 12:55	0.150	0.013	5	0
UW 4-2-2024	10/2/2024 12:55	10/2/2024 13:05	0.150	0.012	5	0
UW 4-2-2024	10/2/2024 13:05	10/2/2024 13:15	0.150	0.013	5	0
UW 4-2-2024	10/2/2024 13:15	10/2/2024 13:25	0.150	0.013	5	0
UW 4-2-2024	10/2/2024 13:25	10/2/2024 13:35	0.150	0.011	5	0
UW 4-2-2024	10/2/2024 13:35	10/2/2024 13:45	0.150	0.012	5	0
UW 4-2-2024	10/2/2024 13:45	10/2/2024 13:55	0.150	0.012	5	0
UW 4-2-2024	10/2/2024 13:55	10/2/2024 14:05	0.150	0.013	5	0
UW 4-2-2024	10/2/2024 14:05	10/2/2024 14:15	0.150	0.013	5	0
UW 4-2-2024	10/2/2024 14:15	10/2/2024 14:25	0.150	0.012	5	0
UW 4-2-2024	10/2/2024 14:25	10/2/2024 14:35	0.150	0.012	5	0
UW 4-2-2024	10/2/2024 14:35	10/2/2024 14:45	0.150	0.012	5	0
UW 4-2-2024	10/2/2024 14:45	10/2/2024 14:55	0.150	0.011	5	0
UW 4-2-2024	10/2/2024 14:55	10/2/2024 15:05	0.150	0.011	5	0
UW 4-2-2024	10/2/2024 15:05	10/2/2024 15:15	0.150	0.01	5	0
UW 4-2-2024	10/2/2024 15:15	10/2/2024 15:25	0.150	0.011	5	0
UW 4-2-2024	10/2/2024 15:25	10/2/2024 15:35	0.150	0.011	5	0
UW 4-2-2024	10/2/2024 15:35	10/2/2024 15:45	0.150	0.006	5	0
UW 4-2-2024	10/2/2024 15:45	10/2/2024 15:55	0.150	0.005	5	0
UW 4-2-2024	10/2/2024 15:55	10/2/2024 16:00	0.150	0.004	5	0

Perimeter CAMP
470 Kent Avenue - Brooklyn, NY
BCP Site No.: C224053

Asset Name	Start Time	End Time	Action Level (mg/m ³)	DT2 15-min rolling avg (mg/m ³)	Action Level (ppm)	MR3K 15-min rolling avg (ppm)
PER 2 April 2024	10/2/2024 9:45	10/2/2024 9:55	0.150	0.006	5	0
PER 2 April 2024	10/2/2024 9:55	10/2/2024 10:05	0.150	0.007	5	0
PER 2 April 2024	10/2/2024 10:05	10/2/2024 10:15	0.150	0.006	5	0
PER 2 April 2024	10/2/2024 10:15	10/2/2024 10:25	0.150	0.006	5	0
PER 2 April 2024	10/2/2024 10:25	10/2/2024 10:35	0.150	0.006	5	0
PER 2 April 2024	10/2/2024 10:35	10/2/2024 10:45	0.150	0.006	5	0
PER 2 April 2024	10/2/2024 10:45	10/2/2024 10:55	0.150	0.007	5	0
PER 2 April 2024	10/2/2024 10:55	10/2/2024 11:05	0.150	0.007	5	0
PER 2 April 2024	10/2/2024 11:05	10/2/2024 11:15	0.150	0.006	5	0
PER 2 April 2024	10/2/2024 11:15	10/2/2024 11:25	0.150	0.007	5	0
PER 2 April 2024	10/2/2024 11:25	10/2/2024 11:35	0.150	0.007	5	0
PER 2 April 2024	10/2/2024 11:35	10/2/2024 11:45	0.150	0.007	5	0
PER 2 April 2024	10/2/2024 11:45	10/2/2024 11:55	0.150	0.007	5	0
PER 2 April 2024	10/2/2024 11:55	10/2/2024 12:05	0.150	0.007	5	0
PER 2 April 2024	10/2/2024 12:05	10/2/2024 12:15	0.150	0.007	5	0
PER 2 April 2024	10/2/2024 12:15	10/2/2024 12:25	0.150	0.007	5	0
PER 2 April 2024	10/2/2024 12:25	10/2/2024 12:35	0.150	0.008	5	0
PER 2 April 2024	10/2/2024 12:35	10/2/2024 12:45	0.150	0.007	5	0
PER 2 April 2024	10/2/2024 12:45	10/2/2024 12:55	0.150	0.007	5	0
PER 2 April 2024	10/2/2024 12:55	10/2/2024 13:05	0.150	0.007	5	0
PER 2 April 2024	10/2/2024 13:05	10/2/2024 13:15	0.150	0.008	5	0
PER 2 April 2024	10/2/2024 13:15	10/2/2024 13:25	0.150	0.018	5	0
PER 2 April 2024	10/2/2024 13:25	10/2/2024 13:35	0.150	0.008	5	0
PER 2 April 2024	10/2/2024 13:35	10/2/2024 13:45	0.150	0.008	5	0
PER 2 April 2024	10/2/2024 13:45	10/2/2024 13:55	0.150	0.007	5	0
PER 2 April 2024	10/2/2024 13:55	10/2/2024 14:05	0.150	0.007	5	0
PER 2 April 2024	10/2/2024 14:05	10/2/2024 14:15	0.150	0.007	5	0
PER 2 April 2024	10/2/2024 14:15	10/2/2024 14:25	0.150	0.007	5	0
PER 2 April 2024	10/2/2024 14:25	10/2/2024 14:35	0.150	0.006	5	0
PER 2 April 2024	10/2/2024 14:35	10/2/2024 14:45	0.150	0.006	5	0
PER 2 April 2024	10/2/2024 14:45	10/2/2024 14:55	0.150	0.006	5	0
PER 2 April 2024	10/2/2024 14:55	10/2/2024 15:05	0.150	0.006	5	0
PER 2 April 2024	10/2/2024 15:05	10/2/2024 15:15	0.150	0.006	5	0
PER 2 April 2024	10/2/2024 15:15	10/2/2024 15:25	0.150	0.006	5	0
PER 2 April 2024	10/2/2024 15:25	10/2/2024 15:35	0.150	0.008	5	0
PER 2 April 2024	10/2/2024 15:35	10/2/2024 15:45	0.150	0.008	5	0
PER 2 April 2024	10/2/2024 15:45	10/2/2024 15:55	0.150	0.007	5	0
PER 2 April 2024	10/2/2024 15:55	10/2/2024 16:00	0.150	0.007	5	0

Perimeter CAMP
470 Kent Avenue - Brooklyn, NY
BCP Site No.: C224053

Asset Name	Start Time	End Time	Action Level (mg/m ³)	DT2 15-min rolling avg (mg/m ³)	Action Level (ppm)	MR3K 15-min rolling avg (ppm)
PER1 2024	10/2/2024 9:45	10/2/2024 9:55	0.150	0	5	0
PER1 2024	10/2/2024 9:55	10/2/2024 10:05	0.150	0.006	5	0
PER1 2024	10/2/2024 10:05	10/2/2024 10:15	0.150	0.009	5	0
PER1 2024	10/2/2024 10:15	10/2/2024 10:25	0.150	0.008	5	0
PER1 2024	10/2/2024 10:25	10/2/2024 10:35	0.150	0.007	5	0
PER1 2024	10/2/2024 10:35	10/2/2024 10:45	0.150	0.007	5	0
PER1 2024	10/2/2024 10:45	10/2/2024 10:55	0.150	0.008	5	0
PER1 2024	10/2/2024 10:55	10/2/2024 11:05	0.150	0.007	5	0
PER1 2024	10/2/2024 11:05	10/2/2024 11:15	0.150	0.007	5	0
PER1 2024	10/2/2024 11:15	10/2/2024 11:25	0.150	0.01	5	0
PER1 2024	10/2/2024 11:25	10/2/2024 11:35	0.150	0.01	5	0
PER1 2024	10/2/2024 11:35	10/2/2024 11:45	0.150	0.009	5	0
PER1 2024	10/2/2024 11:45	10/2/2024 11:55	0.150	0.008	5	0
PER1 2024	10/2/2024 11:55	10/2/2024 12:05	0.150	0.009	5	0
PER1 2024	10/2/2024 12:05	10/2/2024 12:15	0.150	0.009	5	0
PER1 2024	10/2/2024 12:15	10/2/2024 12:25	0.150	0.008	5	0
PER1 2024	10/2/2024 12:25	10/2/2024 12:35	0.150	0.008	5	0
PER1 2024	10/2/2024 12:35	10/2/2024 12:45	0.150	0.009	5	0
PER1 2024	10/2/2024 12:45	10/2/2024 12:55	0.150	0.008	5	0
PER1 2024	10/2/2024 12:55	10/2/2024 13:05	0.150	0.008	5	0.008
PER1 2024	10/2/2024 13:05	10/2/2024 13:15	0.150	0.008	5	0.008
PER1 2024	10/2/2024 13:15	10/2/2024 13:25	0.150	0.008	5	0
PER1 2024	10/2/2024 13:25	10/2/2024 13:35	0.150	0.008	5	0
PER1 2024	10/2/2024 13:35	10/2/2024 13:45	0.150	0.008	5	0
PER1 2024	10/2/2024 13:45	10/2/2024 13:55	0.150	0.008	5	0
PER1 2024	10/2/2024 13:55	10/2/2024 14:05	0.150	0.011	5	0
PER1 2024	10/2/2024 14:05	10/2/2024 14:15	0.150	0.021	5	0
PER1 2024	10/2/2024 14:15	10/2/2024 14:25	0.150	0.008	5	0
PER1 2024	10/2/2024 14:25	10/2/2024 14:35	0.150	0.008	5	0
PER1 2024	10/2/2024 14:35	10/2/2024 14:45	0.150	0.007	5	0
PER1 2024	10/2/2024 14:45	10/2/2024 14:55	0.150	0.008	5	0
PER1 2024	10/2/2024 14:55	10/2/2024 15:05	0.150	0.008	5	0
PER1 2024	10/2/2024 15:05	10/2/2024 15:15	0.150	0.009	5	0
PER1 2024	10/2/2024 15:15	10/2/2024 15:25	0.150	0.009	5	0
PER1 2024	10/2/2024 15:25	10/2/2024 15:35	0.150	0.011	5	0
PER1 2024	10/2/2024 15:35	10/2/2024 15:45	0.150	0.011	5	0
PER1 2024	10/2/2024 15:45	10/2/2024 15:55	0.150	0.009	5	0
PER1 2024	10/2/2024 15:55	10/2/2024 16:00	0.150	0.009	5	0

Daily Status Report

Prepared by: C. Zaccheo

Date: 10/07/2024

Weather: 70 deg. F, Rain/Clear

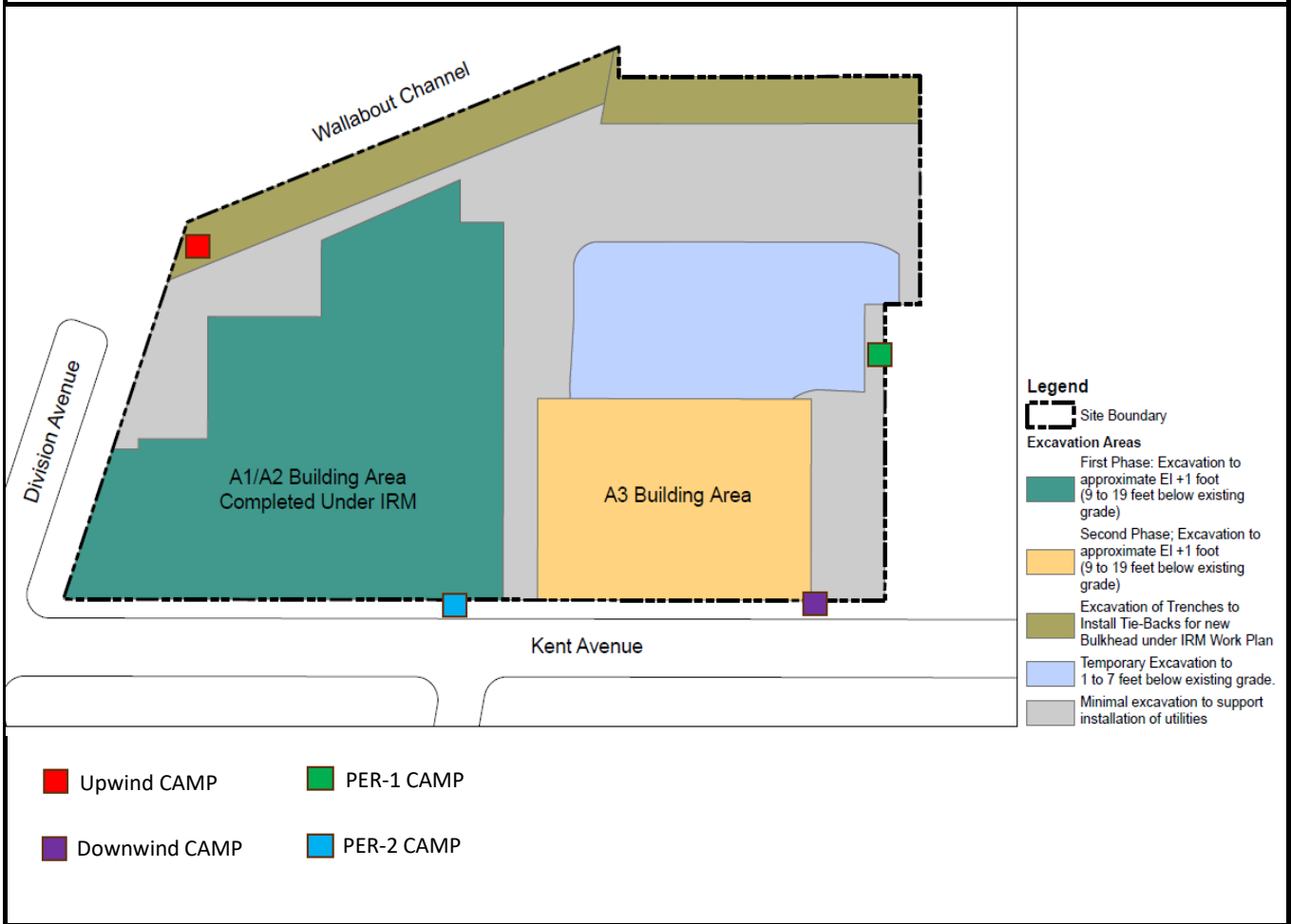
Project: 470 Kent Avenue - Brooklyn, NY - DEC Site #s C224053 and 224053

Engineer: Matthew Carroll, P.E. Tenen Environmental, LLC	Safety Manager: Claire Zaccheo Tenen Environmental, LLC
Structural Contractor: New Line Services	Excavation Contractor: ECD NY
Work Activities Performed: 1) Continued A1, A2 & A3 structural development. 2) Let It Grow continues development in the marine area and the patio courtyard. 3) ECD continues minor excavation, installation of piles and installation of lagging for SOE. 4) ECD completed load testing.	
Is the dewatering system operating?: YES NO	
Health & Safety: (answer in red) Were there any changes to the H&S Plan? YES NO NA Were there any CAMP exceedances at the perimeter above action levels?: YES NO NA Were there any dust or odor issues observed on this date? YES NO NA	
Samples Collected (Since Last Report): None.	
Air Monitoring (Since Last Report): CAMP graphs and tables are below.	
Problems Encountered: None.	
Planned Work Activities for Next 2 Weeks: Continue superstructure development for A1 A2 and A3 buildings; Continue development of marine front, and; Continue landscaping development.	

Off-Site Material Disposal

Facility Location	Earth Efficient Harmony Foul Rift 1 Foul Rift Rd. Belvidere, NJ 07823	Earth Efficient MSM 1080 Sand Hill Rd. E Stroudsburg, PA 18302	Bayshore Soil Management 75 Crows Mill Rd. Keasby, NJ 08832	Middlesex County Utilities Authority 2571 Main Street, Sayreville NJ 08872	
Total:(CY)	0	0	0	0	0
Total:(CY)	4,485	8,685	2,900	4,260	0

Site Layout Map and Excavation Figures



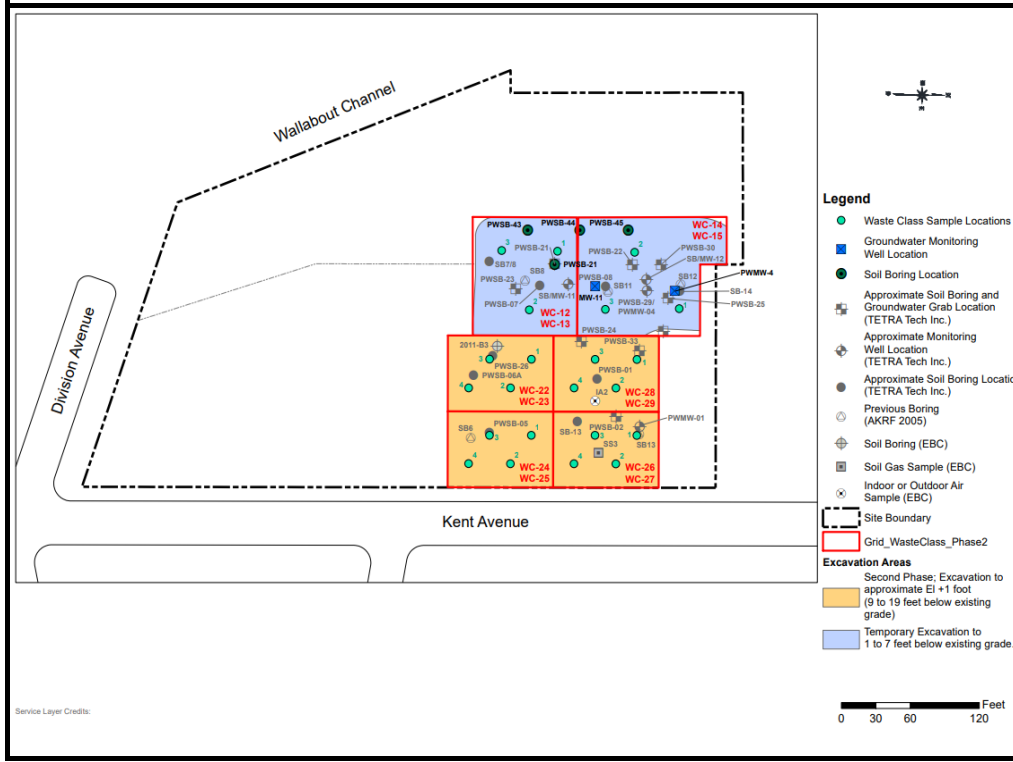
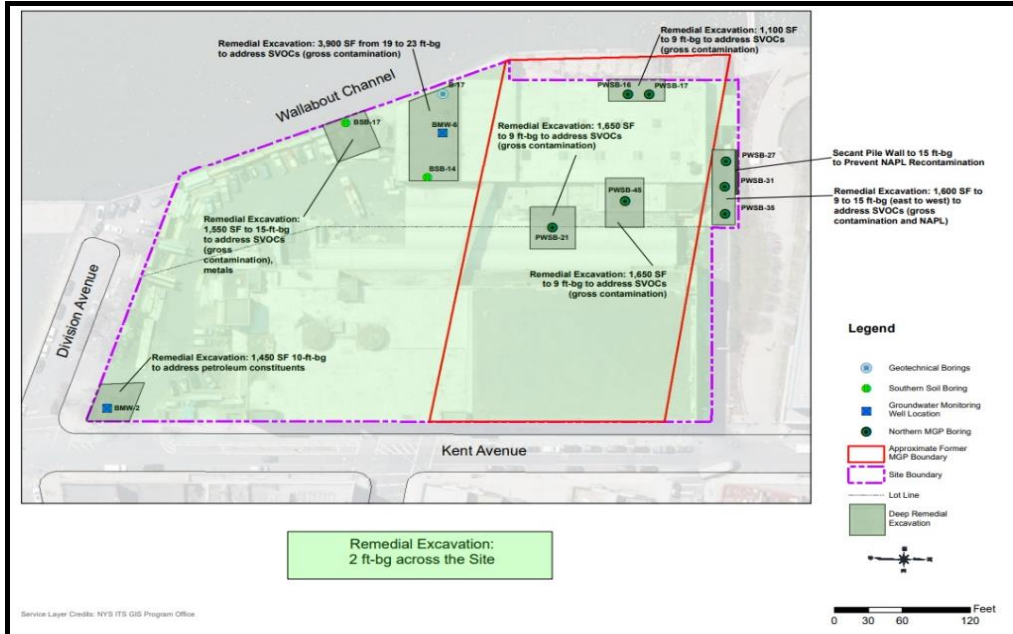


Photo 1:
View of site conditions
facing southwest.



Photo 2:
View of ECD completing
load testing.



Photo 3:
View of Site
conditions facing
northwest.



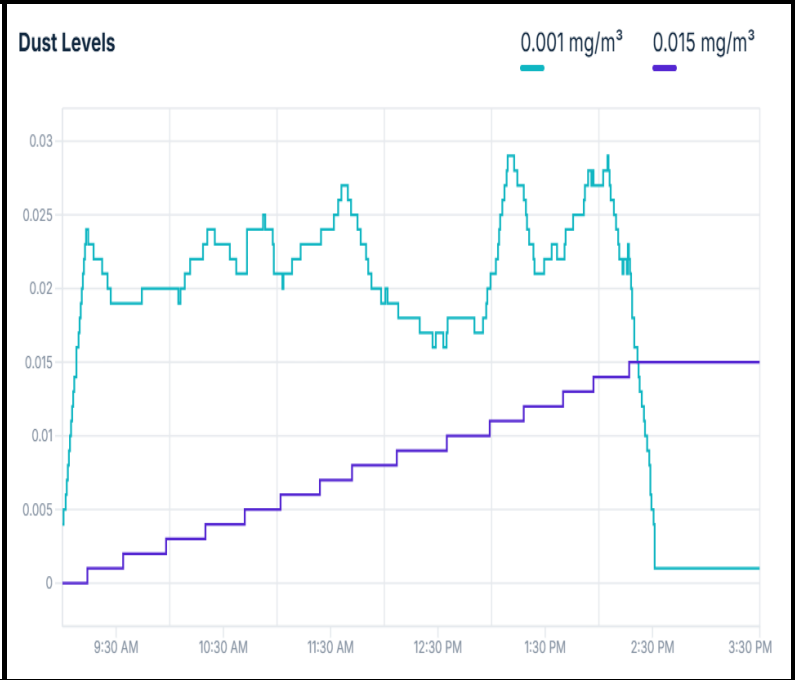
Photo 4:
View of Site
conditions facing
north.



CAMP:
Downwind
Particulates

— 15-min rolling
average

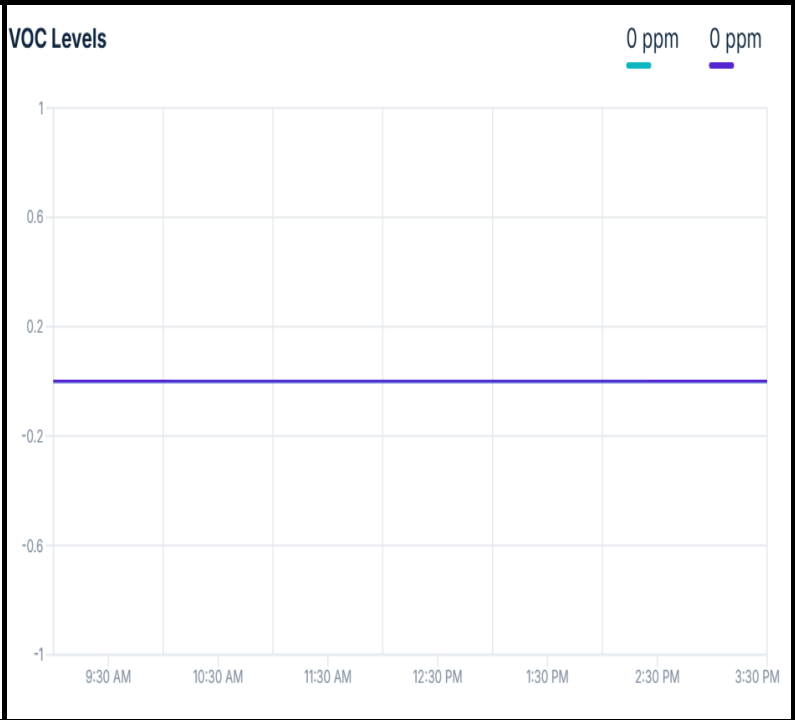
— time-weighted
average



CAMP:
Downwind VOCs

— 15-min rolling
average

— time-weighted
average



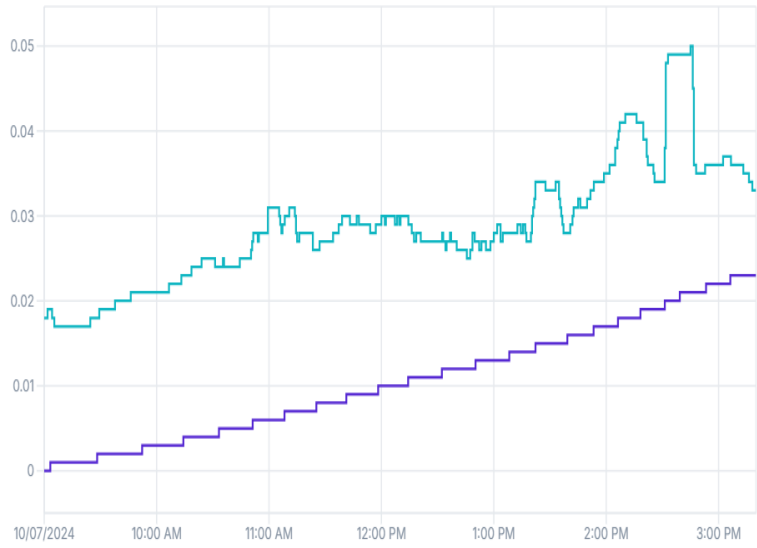
CAMP:
Upwind Particulates

15-min rolling
average

time-weighted
average

Dust Levels

0.033 mg/m³ 0.023 mg/m³



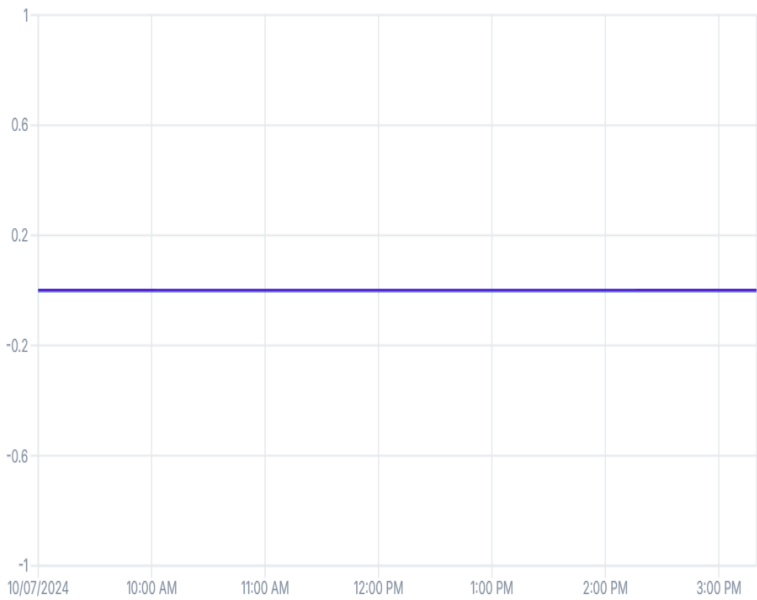
CAMP:
Upwind VOCs

15-min rolling
average

time-weighted
average

VOC Levels

0 ppm 0 ppm



Downwind CAMP
470 Kent Avenue - Brooklyn, NY
BCP Site No.: C224053

Asset Name	Start Time	End Time	Action Level (mg/m ³)	DT2 15-min rolling avg (mg/m ³)	Action Level (ppm)	MR3K 15-min rolling avg (ppm)
DW 2024 part 2	10/7/2024 9:00	10/7/2024 9:10	0.150	0.016	5	0
DW 2024 part 2	10/7/2024 9:10	10/7/2024 9:20	0.150	0.022	5	0
DW 2024 part 2	10/7/2024 9:20	10/7/2024 9:30	0.150	0.019	5	0
DW 2024 part 2	10/7/2024 9:30	10/7/2024 9:40	0.150	0.019	5	0
DW 2024 part 2	10/7/2024 9:40	10/7/2024 9:50	0.150	0.02	5	0
DW 2024 part 2	10/7/2024 9:50	10/7/2024 10:00	0.150	0.02	5	0
DW 2024 part 2	10/7/2024 10:00	10/7/2024 10:10	0.150	0.021	5	0
DW 2024 part 2	10/7/2024 10:10	10/7/2024 10:20	0.150	0.023	5	0
DW 2024 part 2	10/7/2024 10:20	10/7/2024 10:30	0.150	0.023	5	0
DW 2024 part 2	10/7/2024 10:30	10/7/2024 10:40	0.150	0.021	5	0
DW 2024 part 2	10/7/2024 10:40	10/7/2024 10:50	0.150	0.024	5	0
DW 2024 part 2	10/7/2024 10:50	10/7/2024 11:00	0.150	0.021	5	0
DW 2024 part 2	10/7/2024 11:00	10/7/2024 11:10	0.150	0.022	5	0
DW 2024 part 2	10/7/2024 11:10	10/7/2024 11:20	0.150	0.023	5	0
DW 2024 part 2	10/7/2024 11:20	10/7/2024 11:30	0.150	0.024	5	0
DW 2024 part 2	10/7/2024 11:30	10/7/2024 11:40	0.150	0.026	5	0
DW 2024 part 2	10/7/2024 11:40	10/7/2024 11:50	0.150	0.022	5	0
DW 2024 part 2	10/7/2024 11:50	10/7/2024 12:00	0.150	0.019	5	0
DW 2024 part 2	10/7/2024 12:00	10/7/2024 12:10	0.150	0.018	5	0
DW 2024 part 2	10/7/2024 12:10	10/7/2024 12:20	0.150	0.017	5	0
DW 2024 part 2	10/7/2024 12:20	10/7/2024 12:30	0.150	0.017	5	0
DW 2024 part 2	10/7/2024 12:30	10/7/2024 12:40	0.150	0.018	5	0
DW 2024 part 2	10/7/2024 12:40	10/7/2024 12:50	0.150	0.018	5	0
DW 2024 part 2	10/7/2024 12:50	10/7/2024 13:00	0.150	0.021	5	0
DW 2024 part 2	10/7/2024 13:00	10/7/2024 13:10	0.150	0.029	5	0
DW 2024 part 2	10/7/2024 13:10	10/7/2024 13:20	0.150	0.024	5	0
DW 2024 part 2	10/7/2024 13:20	10/7/2024 13:30	0.150	0.022	5	0
DW 2024 part 2	10/7/2024 13:30	10/7/2024 13:40	0.150	0.022	5	0
DW 2024 part 2	10/7/2024 13:40	10/7/2024 13:50	0.150	0.025	5	0
DW 2024 part 2	10/7/2024 13:50	10/7/2024 14:00	0.150	0.027	5	0
DW 2024 part 2	10/7/2024 14:00	10/7/2024 14:10	0.150	0.024	5	0
DW 2024 part 2	10/7/2024 14:10	10/7/2024 14:20	0.150	0.016	5	0
DW 2024 part 2	10/7/2024 14:20	10/7/2024 14:30	0.150	0.005	5	0
DW 2024 part 2	10/7/2024 14:30	10/7/2024 14:40	0.150	0.001	5	0
DW 2024 part 2	10/7/2024 14:40	10/7/2024 14:50	0.150	0.001	5	0
DW 2024 part 2	10/7/2024 14:50	10/7/2024 15:00	0.150	0.001	5	0
DW 2024 part 2	10/7/2024 15:00	10/7/2024 15:10	0.150	0.001	5	0
DW 2024 part 2	10/7/2024 15:10	10/7/2024 15:20	0.150	0.001	5	0
DW 2024 part 2	10/7/2024 15:20	10/7/2024 15:30	0.150	0.001	5	0

Upwind CAMP
470 Kent Avenue - Brooklyn, NY
BCP Site No.: C224053

Asset Name	Start Time	End Time	Action Level (mg/m ³)	DT2 15-min rolling avg (mg/m ³)	Action Level (ppm)	MR3K 15-min rolling avg (ppm)
UW 4-2-2024	10/7/2024 9:00	10/7/2024 9:10	0.150	0.012	5	0
UW 4-2-2024	10/7/2024 9:10	10/7/2024 9:20	0.150	0.017	5	0
UW 4-2-2024	10/7/2024 9:20	10/7/2024 9:30	0.150	0.019	5	0
UW 4-2-2024	10/7/2024 9:30	10/7/2024 9:40	0.150	0.02	5	0
UW 4-2-2024	10/7/2024 9:40	10/7/2024 9:50	0.150	0.021	5	0
UW 4-2-2024	10/7/2024 9:50	10/7/2024 10:00	0.150	0.021	5	0
UW 4-2-2024	10/7/2024 10:00	10/7/2024 10:10	0.150	0.022	5	0
UW 4-2-2024	10/7/2024 10:10	10/7/2024 10:20	0.150	0.024	5	0
UW 4-2-2024	10/7/2024 10:20	10/7/2024 10:30	0.150	0.025	5	0
UW 4-2-2024	10/7/2024 10:30	10/7/2024 10:40	0.150	0.024	5	0
UW 4-2-2024	10/7/2024 10:40	10/7/2024 10:50	0.150	0.025	5	0
UW 4-2-2024	10/7/2024 10:50	10/7/2024 11:00	0.150	0.031	5	0
UW 4-2-2024	10/7/2024 11:00	10/7/2024 11:10	0.150	0.03	5	0
UW 4-2-2024	10/7/2024 11:10	10/7/2024 11:20	0.150	0.028	5	0
UW 4-2-2024	10/7/2024 11:20	10/7/2024 11:30	0.150	0.027	5	0
UW 4-2-2024	10/7/2024 11:30	10/7/2024 11:40	0.150	0.03	5	0
UW 4-2-2024	10/7/2024 11:40	10/7/2024 11:50	0.150	0.029	5	0
UW 4-2-2024	10/7/2024 11:50	10/7/2024 12:00	0.150	0.029	5	0
UW 4-2-2024	10/7/2024 12:00	10/7/2024 12:10	0.150	0.029	5	0
UW 4-2-2024	10/7/2024 12:10	10/7/2024 12:20	0.150	0.028	5	0
UW 4-2-2024	10/7/2024 12:20	10/7/2024 12:30	0.150	0.027	5	0
UW 4-2-2024	10/7/2024 12:30	10/7/2024 12:40	0.150	0.027	5	0
UW 4-2-2024	10/7/2024 12:40	10/7/2024 12:50	0.150	0.027	5	0
UW 4-2-2024	10/7/2024 12:50	10/7/2024 13:00	0.150	0.027	5	0
UW 4-2-2024	10/7/2024 13:00	10/7/2024 13:10	0.150	0.028	5	0
UW 4-2-2024	10/7/2024 13:10	10/7/2024 13:20	0.150	0.028	5	0
UW 4-2-2024	10/7/2024 13:20	10/7/2024 13:30	0.150	0.033	5	0
UW 4-2-2024	10/7/2024 13:30	10/7/2024 13:40	0.150	0.028	5	0
UW 4-2-2024	10/7/2024 13:40	10/7/2024 13:50	0.150	0.032	5	0
UW 4-2-2024	10/7/2024 13:50	10/7/2024 14:00	0.150	0.035	5	0
UW 4-2-2024	10/7/2024 14:00	10/7/2024 14:10	0.150	0.041	5	0
UW 4-2-2024	10/7/2024 14:10	10/7/2024 14:20	0.150	0.039	5	0
UW 4-2-2024	10/7/2024 14:20	10/7/2024 14:30	0.150	0.034	5	0
UW 4-2-2024	10/7/2024 14:30	10/7/2024 14:40	0.150	0.049	5	0
UW 4-2-2024	10/7/2024 14:40	10/7/2024 14:50	0.150	0.035	5	0
UW 4-2-2024	10/7/2024 14:50	10/7/2024 15:00	0.150	0.036	5	0
UW 4-2-2024	10/7/2024 15:00	10/7/2024 15:10	0.150	0.036	5	0
UW 4-2-2024	10/7/2024 15:10	10/7/2024 15:20	0.150	0.033	5	0
UW 4-2-2024	10/7/2024 15:20	10/7/2024 15:30	0.150	0.026	5	0

Perimeter CAMP
470 Kent Avenue - Brooklyn, NY
BCP Site No.: C224053

Asset Name	Start Time	End Time	Action Level (mg/m ³)	DT2 15-min rolling avg (mg/m ³)	Action Level (ppm)	MR3K 15-min rolling avg (ppm)
PER 2 April 2024	10/7/2024 9:00	10/7/2024 9:10	0.150	0.012	5	0
PER 2 April 2024	10/7/2024 9:10	10/7/2024 9:20	0.150	0.017	5	0
PER 2 April 2024	10/7/2024 9:20	10/7/2024 9:30	0.150	0.016	5	0
PER 2 April 2024	10/7/2024 9:30	10/7/2024 9:40	0.150	0.016	5	0
PER 2 April 2024	10/7/2024 9:40	10/7/2024 9:50	0.150	0.017	5	0
PER 2 April 2024	10/7/2024 9:50	10/7/2024 10:00	0.150	0.017	5	0
PER 2 April 2024	10/7/2024 10:00	10/7/2024 10:10	0.150	0.017	5	0
PER 2 April 2024	10/7/2024 10:10	10/7/2024 10:20	0.150	0.02	5	0
PER 2 April 2024	10/7/2024 10:20	10/7/2024 10:30	0.150	0.02	5	0
PER 2 April 2024	10/7/2024 10:30	10/7/2024 10:40	0.150	0.019	5	0
PER 2 April 2024	10/7/2024 10:40	10/7/2024 10:50	0.150	0.019	5	0
PER 2 April 2024	10/7/2024 10:50	10/7/2024 11:00	0.150	0.019	5	0
PER 2 April 2024	10/7/2024 11:00	10/7/2024 11:10	0.150	0.02	5	0
PER 2 April 2024	10/7/2024 11:10	10/7/2024 11:20	0.150	0.021	5	0
PER 2 April 2024	10/7/2024 11:20	10/7/2024 11:30	0.150	0.022	5	0
PER 2 April 2024	10/7/2024 11:30	10/7/2024 11:40	0.150	0.023	5	0
PER 2 April 2024	10/7/2024 11:40	10/7/2024 11:50	0.150	0.022	5	0
PER 2 April 2024	10/7/2024 11:50	10/7/2024 12:00	0.150	0.021	5	0
PER 2 April 2024	10/7/2024 12:00	10/7/2024 12:10	0.150	0.023	5	0
PER 2 April 2024	10/7/2024 12:10	10/7/2024 12:20	0.150	0.021	5	0
PER 2 April 2024	10/7/2024 12:20	10/7/2024 12:30	0.150	0.016	5	0
PER 2 April 2024	10/7/2024 12:30	10/7/2024 12:40	0.150	0.019	5	0
PER 2 April 2024	10/7/2024 12:40	10/7/2024 12:50	0.150	0.017	5	0
PER 2 April 2024	10/7/2024 12:50	10/7/2024 13:00	0.150	0.015	5	0
PER 2 April 2024	10/7/2024 13:00	10/7/2024 13:10	0.150	0.015	5	0
PER 2 April 2024	10/7/2024 13:10	10/7/2024 13:20	0.150	0.016	5	0
PER 2 April 2024	10/7/2024 13:20	10/7/2024 13:30	0.150	0.017	5	0
PER 2 April 2024	10/7/2024 13:30	10/7/2024 13:40	0.150	0.019	5	0
PER 2 April 2024	10/7/2024 13:40	10/7/2024 13:50	0.150	0.027	5	0
PER 2 April 2024	10/7/2024 13:50	10/7/2024 14:00	0.150	0.031	5	0
PER 2 April 2024	10/7/2024 14:00	10/7/2024 14:10	0.150	0.031	5	0
PER 2 April 2024	10/7/2024 14:10	10/7/2024 14:20	0.150	0.031	5	0
PER 2 April 2024	10/7/2024 14:20	10/7/2024 14:30	0.150	0.024	5	0
PER 2 April 2024	10/7/2024 14:30	10/7/2024 14:40	0.150	0.045	5	0
PER 2 April 2024	10/7/2024 14:40	10/7/2024 14:50	0.150	0.026	5	0
PER 2 April 2024	10/7/2024 14:50	10/7/2024 15:00	0.150	0.026	5	0
PER 2 April 2024	10/7/2024 15:00	10/7/2024 15:10	0.150	0.025	5	0
PER 2 April 2024	10/7/2024 15:10	10/7/2024 15:20	0.150	0.024	5	0
PER 2 April 2024	10/7/2024 15:20	10/7/2024 15:30	0.150	0.025	5	0

Perimeter CAMP
470 Kent Avenue - Brooklyn, NY
BCP Site No.: C224053

Asset Name	Start Time	End Time	Action Level (mg/m ³)	DT2 15-min rolling avg (mg/m ³)	Action Level (ppm)	MR3K 15-min rolling avg (ppm)
PER1 2024	10/7/2024 9:00	10/7/2024 9:10	0.150	0.008	5	0
PER1 2024	10/7/2024 9:10	10/7/2024 9:20	0.150	0.015	5	0
PER1 2024	10/7/2024 9:20	10/7/2024 9:30	0.150	0.014	5	0
PER1 2024	10/7/2024 9:30	10/7/2024 9:40	0.150	0.015	5	0
PER1 2024	10/7/2024 9:40	10/7/2024 9:50	0.150	0.017	5	0
PER1 2024	10/7/2024 9:50	10/7/2024 10:00	0.150	0.019	5	0
PER1 2024	10/7/2024 10:00	10/7/2024 10:10	0.150	0.02	5	0
PER1 2024	10/7/2024 10:10	10/7/2024 10:20	0.150	0.023	5	0
PER1 2024	10/7/2024 10:20	10/7/2024 10:30	0.150	0.023	5	0
PER1 2024	10/7/2024 10:30	10/7/2024 10:40	0.150	0.022	5	0
PER1 2024	10/7/2024 10:40	10/7/2024 10:50	0.150	0.023	5	0
PER1 2024	10/7/2024 10:50	10/7/2024 11:00	0.150	0.023	5	0
PER1 2024	10/7/2024 11:00	10/7/2024 11:10	0.150	0.024	5	0
PER1 2024	10/7/2024 11:10	10/7/2024 11:20	0.150	0.023	5	0
PER1 2024	10/7/2024 11:20	10/7/2024 11:30	0.150	0.024	5	0
PER1 2024	10/7/2024 11:30	10/7/2024 11:40	0.150	0.029	5	0
PER1 2024	10/7/2024 11:40	10/7/2024 11:50	0.150	0.022	5	0
PER1 2024	10/7/2024 11:50	10/7/2024 12:00	0.150	0.022	5	0
PER1 2024	10/7/2024 12:00	10/7/2024 12:10	0.150	0.03	5	0
PER1 2024	10/7/2024 12:10	10/7/2024 12:20	0.150	0.041	5	0
PER1 2024	10/7/2024 12:20	10/7/2024 12:30	0.150	0.018	5	0
PER1 2024	10/7/2024 12:30	10/7/2024 12:40	0.150	0.019	5	0
PER1 2024	10/7/2024 12:40	10/7/2024 12:50	0.150	0.019	5	0
PER1 2024	10/7/2024 12:50	10/7/2024 13:00	0.150	0.018	5	0
PER1 2024	10/7/2024 13:00	10/7/2024 13:10	0.150	0.024	5	0
PER1 2024	10/7/2024 13:10	10/7/2024 13:20	0.150	0.049	5	0
PER1 2024	10/7/2024 13:20	10/7/2024 13:30	0.150	0.04	5	0
PER1 2024	10/7/2024 13:30	10/7/2024 13:40	0.150	0.028	5	0
PER1 2024	10/7/2024 13:40	10/7/2024 13:50	0.150	0.052	5	0
PER1 2024	10/7/2024 13:50	10/7/2024 14:00	0.150	0.063	5	0
PER1 2024	10/7/2024 14:00	10/7/2024 14:10	0.150	0.083	5	0
PER1 2024	10/7/2024 14:10	10/7/2024 14:20	0.150	0.086	5	0
PER1 2024	10/7/2024 14:20	10/7/2024 14:30	0.150	0.084	5	0
PER1 2024	10/7/2024 14:30	10/7/2024 14:40	0.150	0.059	5	0
PER1 2024	10/7/2024 14:40	10/7/2024 14:50	0.150	0.055	5	0
PER1 2024	10/7/2024 14:50	10/7/2024 15:00	0.150	0.041	5	0
PER1 2024	10/7/2024 15:00	10/7/2024 15:10	0.150	0.049	5	0
PER1 2024	10/7/2024 15:10	10/7/2024 15:20	0.150	0.036	5	0
PER1 2024	10/7/2024 15:20	10/7/2024 15:30	0.150	0.027	5	0

Daily Status Report

Prepared by: C. Zaccheo

Date: 10/08/2024

Weather: 70 deg. F, Clear

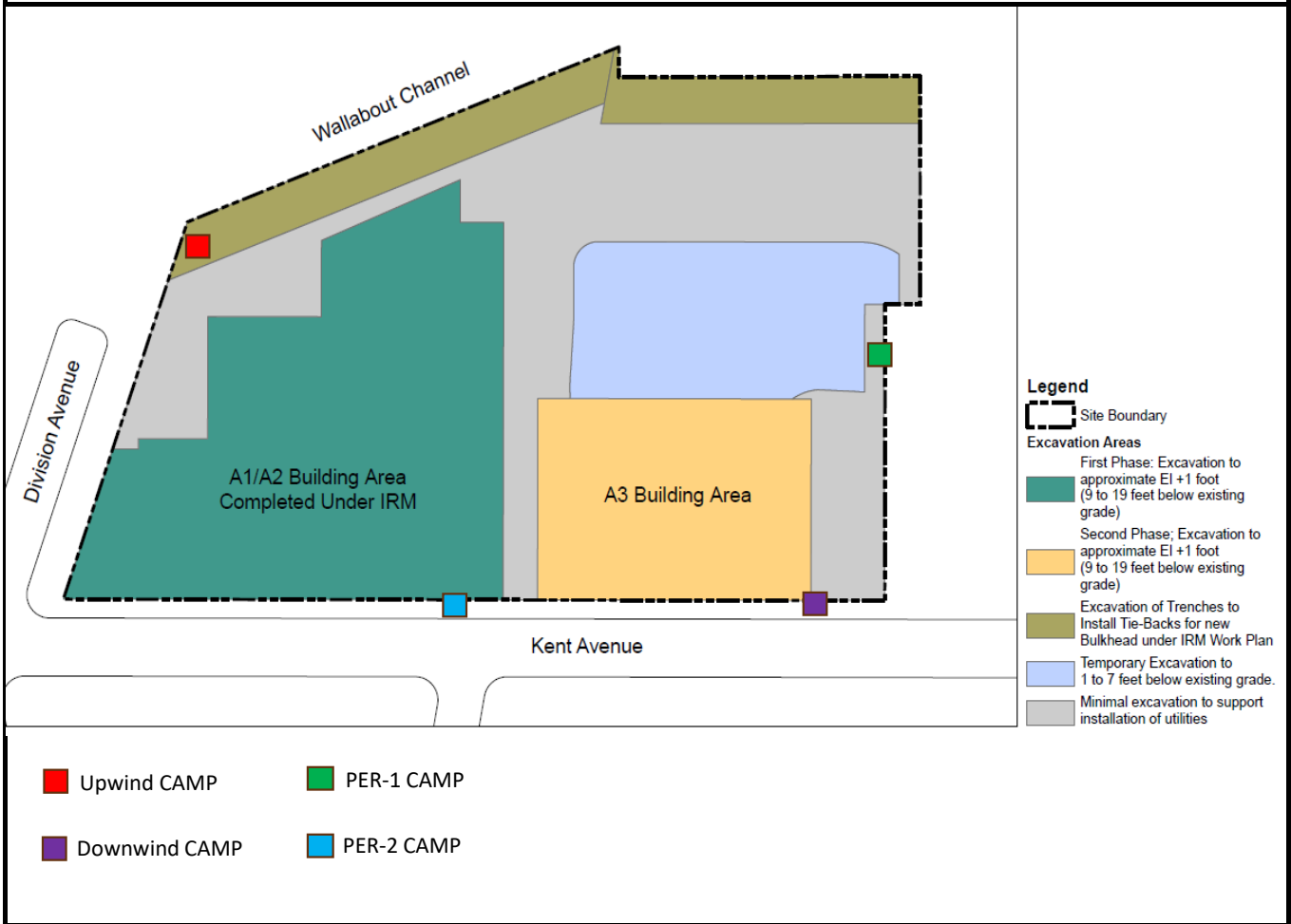
Project: 470 Kent Avenue - Brooklyn, NY - DEC Site #s C224053 and 224053

Engineer: Matthew Carroll, P.E. Tenen Environmental, LLC	Safety Manager: Claire Zaccheo Tenen Environmental, LLC
Structural Contractor: New Line Services	Excavation Contractor: ECD NY
Work Activities Performed: 1) Continued A1, A2 & A3 structural development. 2) Let It Grow continues development in the marine area and the patio courtyard. 3) ECD continues minor excavation and installation of grout wall along northern perimeter.	
Is the dewatering system operating?: YES NO	
Health & Safety: (answer in red) Were there any changes to the H&S Plan? YES NO NA Were there any CAMP exceedances at the perimeter above action levels?: YES NO NA Were there any dust or odor issues observed on this date? YES NO NA	
Samples Collected (Since Last Report): None.	
Air Monitoring (Since Last Report): CAMP graphs and tables are below.	
Problems Encountered: None.	
Planned Work Activities for Next 2 Weeks: Continue superstructure development for A1 A2 and A3 buildings; Continue development of marine front, and; Continue landscaping development.	

Off-Site Material Disposal

Facility Location	Earth Efficient Harmony Foul Rift 1 Foul Rift Rd. Belvidere, NJ 07823	Earth Efficient MSM 1080 Sand Hill Rd. E Stroudsburg, PA 18302	Bayshore Soil Management 75 Crows Mill Rd. Keasby, NJ 08832	Middlesex County Utilities Authority 2571 Main Street, Sayreville NJ 08872	
Total:(CY)	0	0	0	0	0
Total:(CY)	4,485	8,685	2,900	4,260	0

Site Layout Map and Excavation Figures



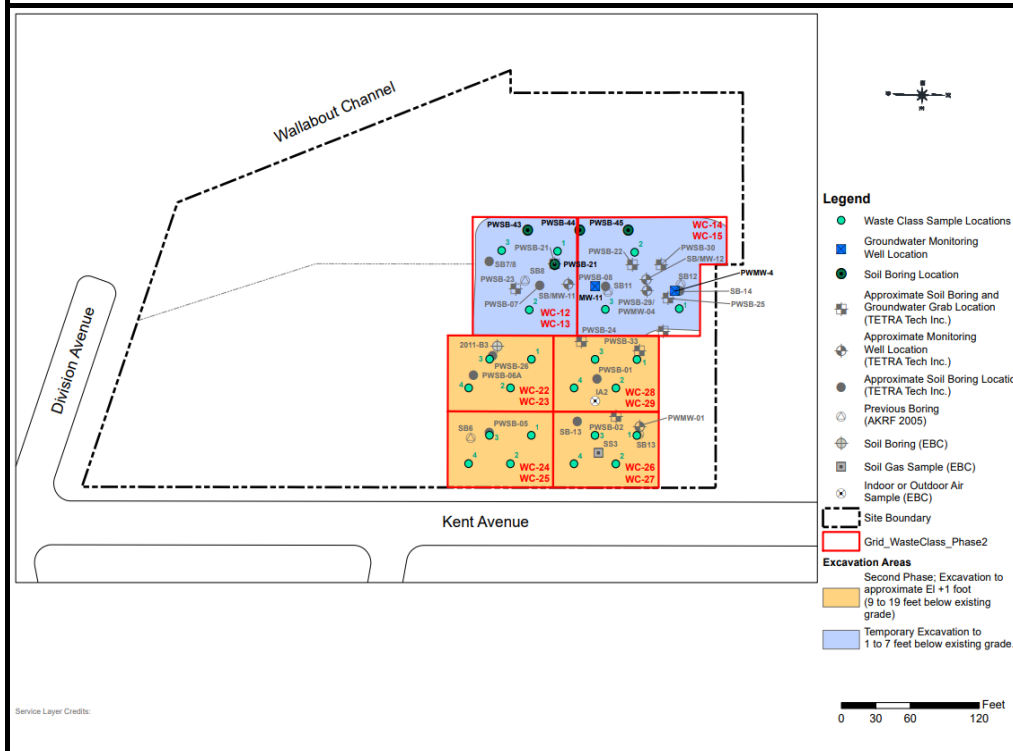
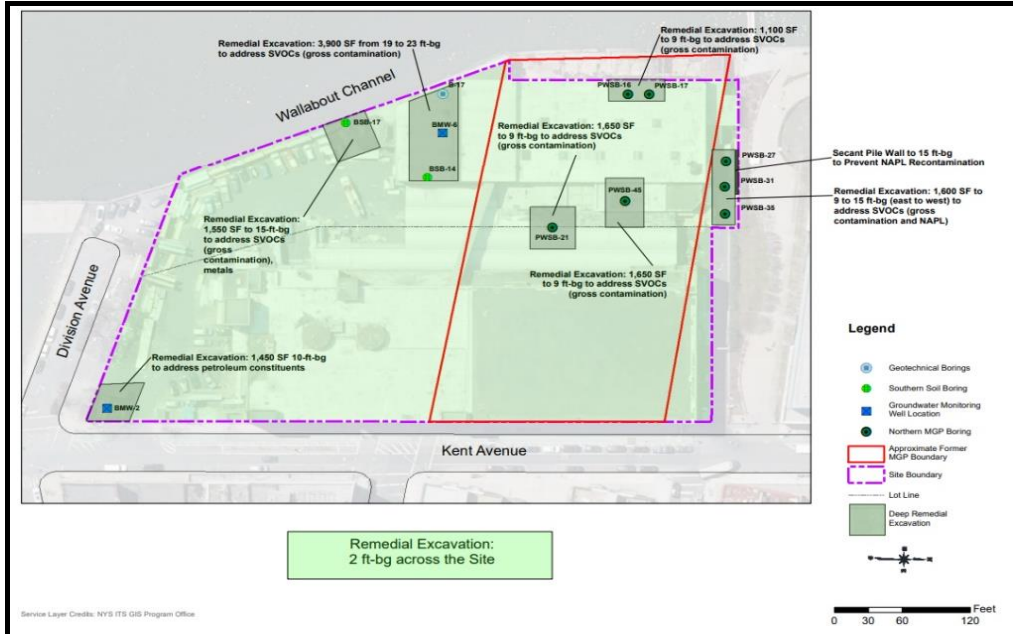


Photo 1:
View of continued
grouting.





Photo 2:
View of continued
development of A3
building.



Photo 3:
View of continued development of A1 and A3 structures.



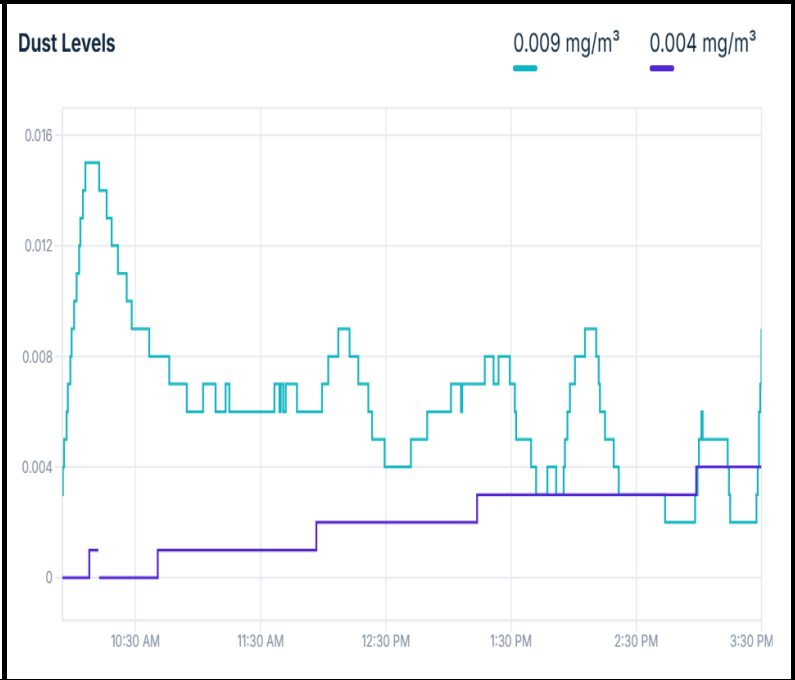
Photo 4:
View of continued development in the marine front.



CAMP:
Downwind
Particulates

— 15-min rolling
average

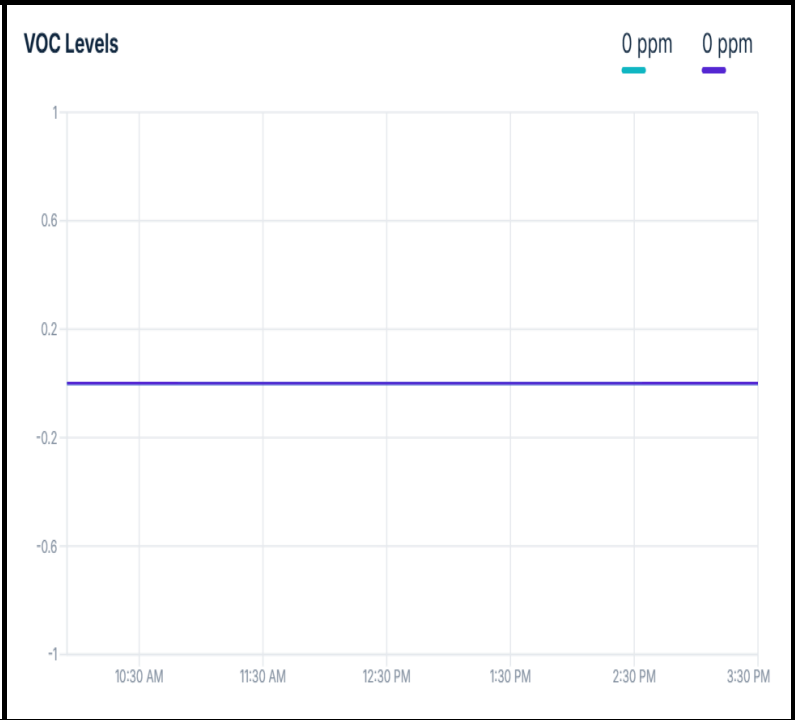
— time-weighted
average



CAMP:
Downwind VOCs

— 15-min rolling
average

— time-weighted
average



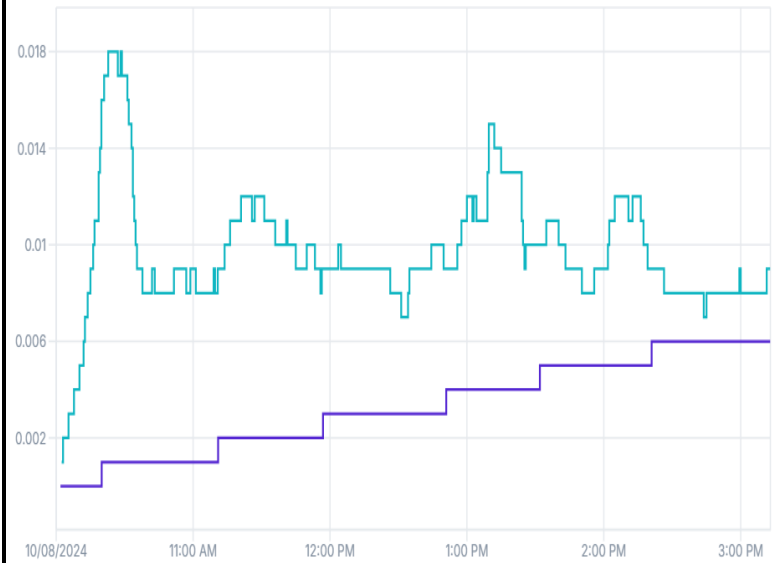
CAMP:
Upwind Particulates

15-min rolling
average

time-weighted
average

Dust Levels

0.009 mg/m³ 0.006 mg/m³



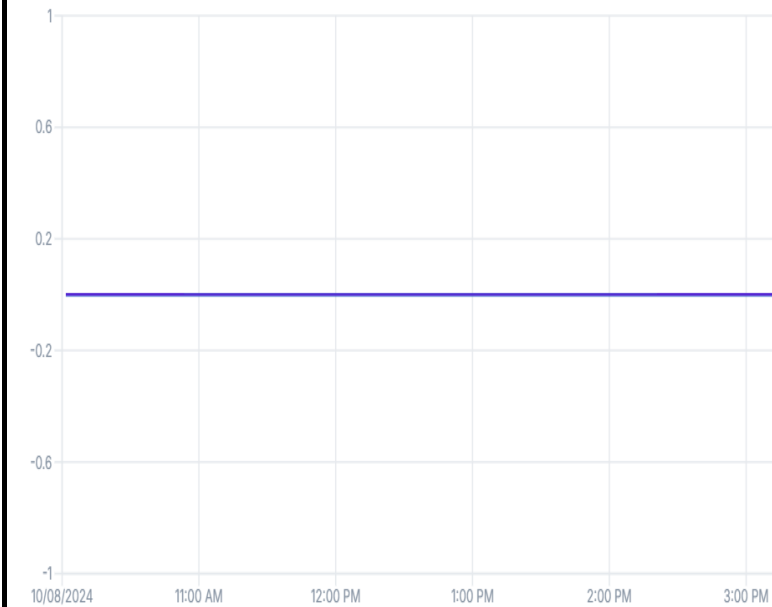
CAMP:
Upwind VOCs

15-min rolling
average

time-weighted
average

VOC Levels

0 ppm 0 ppm



Downwind CAMP
470 Kent Avenue - Brooklyn, NY
BCP Site No.: C224053

Asset Name	Start Time	End Time	Action Level (mg/m ³)	DT2 15-min rolling avg (mg/m ³)	Action Level (ppm)	MR3K 15-min rolling avg (ppm)
DW 2024 part 2	10/8/2024 9:30	10/8/2024 9:40	0.150	0	5	0
DW 2024 part 2	10/8/2024 9:40	10/8/2024 9:50	0.150	0	5	0
DW 2024 part 2	10/8/2024 9:50	10/8/2024 10:00	0.150	0.009	5	0
DW 2024 part 2	10/8/2024 10:00	10/8/2024 10:10	0.150	0.015	5	0
DW 2024 part 2	10/8/2024 10:10	10/8/2024 10:20	0.150	0.012	5	0
DW 2024 part 2	10/8/2024 10:20	10/8/2024 10:30	0.150	0.009	5	0
DW 2024 part 2	10/8/2024 10:30	10/8/2024 10:40	0.150	0.008	5	0
DW 2024 part 2	10/8/2024 10:40	10/8/2024 10:50	0.150	0.007	5	0
DW 2024 part 2	10/8/2024 10:50	10/8/2024 11:00	0.150	0.006	5	0
DW 2024 part 2	10/8/2024 11:00	10/8/2024 11:10	0.150	0.006	5	0
DW 2024 part 2	10/8/2024 11:10	10/8/2024 11:20	0.150	0.006	5	0
DW 2024 part 2	10/8/2024 11:20	10/8/2024 11:30	0.150	0.006	5	0
DW 2024 part 2	10/8/2024 11:30	10/8/2024 11:40	0.150	0.007	5	0
DW 2024 part 2	10/8/2024 11:40	10/8/2024 11:50	0.150	0.006	5	0
DW 2024 part 2	10/8/2024 11:50	10/8/2024 12:00	0.150	0.007	5	0
DW 2024 part 2	10/8/2024 12:00	10/8/2024 12:10	0.150	0.009	5	0
DW 2024 part 2	10/8/2024 12:10	10/8/2024 12:20	0.150	0.007	5	0
DW 2024 part 2	10/8/2024 12:20	10/8/2024 12:30	0.150	0.004	5	0
DW 2024 part 2	10/8/2024 12:30	10/8/2024 12:40	0.150	0.004	5	0
DW 2024 part 2	10/8/2024 12:40	10/8/2024 12:50	0.150	0.006	5	0
DW 2024 part 2	10/8/2024 12:50	10/8/2024 13:00	0.150	0.006	5	0
DW 2024 part 2	10/8/2024 13:00	10/8/2024 13:10	0.150	0.007	5	0
DW 2024 part 2	10/8/2024 13:10	10/8/2024 13:20	0.150	0.008	5	0
DW 2024 part 2	10/8/2024 13:20	10/8/2024 13:30	0.150	0.007	5	0
DW 2024 part 2	10/8/2024 13:30	10/8/2024 13:40	0.150	0.004	5	0
DW 2024 part 2	10/8/2024 13:40	10/8/2024 13:50	0.150	0.004	5	0
DW 2024 part 2	10/8/2024 13:50	10/8/2024 14:00	0.150	0.007	5	0
DW 2024 part 2	10/8/2024 14:00	10/8/2024 14:10	0.150	0.009	5	0
DW 2024 part 2	10/8/2024 14:10	10/8/2024 14:20	0.150	0.004	5	0
DW 2024 part 2	10/8/2024 14:20	10/8/2024 14:30	0.150	0.003	5	0
DW 2024 part 2	10/8/2024 14:30	10/8/2024 14:40	0.150	0.003	5	0
DW 2024 part 2	10/8/2024 14:40	10/8/2024 14:50	0.150	0.002	5	0
DW 2024 part 2	10/8/2024 14:50	10/8/2024 15:00	0.150	0.004	5	0
DW 2024 part 2	10/8/2024 15:00	10/8/2024 15:10	0.150	0.005	5	0
DW 2024 part 2	10/8/2024 15:10	10/8/2024 15:20	0.150	0.002	5	0
DW 2024 part 2	10/8/2024 15:20	10/8/2024 15:30	0.150	0.007	5	0

Upwind CAMP
470 Kent Avenue - Brooklyn, NY
BCP Site No.: C224053

Asset Name	Start Time	End Time	Action Level (mg/m ³)	DT2 15-min rolling avg (mg/m ³)	Action Level (ppm)	MR3K 15-min rolling avg (ppm)
UW 4-2-2024	10/8/2024 9:30	10/8/2024 9:40	0.150	0	5	0
UW 4-2-2024	10/8/2024 9:40	10/8/2024 9:50	0.150	0	5	0
UW 4-2-2024	10/8/2024 9:50	10/8/2024 10:00	0.150	0	5	0
UW 4-2-2024	10/8/2024 10:00	10/8/2024 10:10	0.150	0.004	5	0
UW 4-2-2024	10/8/2024 10:10	10/8/2024 10:20	0.150	0.016	5	0
UW 4-2-2024	10/8/2024 10:20	10/8/2024 10:30	0.150	0.017	5	0
UW 4-2-2024	10/8/2024 10:30	10/8/2024 10:40	0.150	0.008	5	0
UW 4-2-2024	10/8/2024 10:40	10/8/2024 10:50	0.150	0.008	5	0
UW 4-2-2024	10/8/2024 10:50	10/8/2024 11:00	0.150	0.009	5	0
UW 4-2-2024	10/8/2024 11:00	10/8/2024 11:10	0.150	0.008	5	0
UW 4-2-2024	10/8/2024 11:10	10/8/2024 11:20	0.150	0.011	5	0
UW 4-2-2024	10/8/2024 11:20	10/8/2024 11:30	0.150	0.012	5	0
UW 4-2-2024	10/8/2024 11:30	10/8/2024 11:40	0.150	0.01	5	0
UW 4-2-2024	10/8/2024 11:40	10/8/2024 11:50	0.150	0.01	5	0
UW 4-2-2024	10/8/2024 11:50	10/8/2024 12:00	0.150	0.009	5	0
UW 4-2-2024	10/8/2024 12:00	10/8/2024 12:10	0.150	0.009	5	0
UW 4-2-2024	10/8/2024 12:10	10/8/2024 12:20	0.150	0.009	5	0
UW 4-2-2024	10/8/2024 12:20	10/8/2024 12:30	0.150	0.008	5	0
UW 4-2-2024	10/8/2024 12:30	10/8/2024 12:40	0.150	0.009	5	0
UW 4-2-2024	10/8/2024 12:40	10/8/2024 12:50	0.150	0.009	5	0
UW 4-2-2024	10/8/2024 12:50	10/8/2024 13:00	0.150	0.011	5	0
UW 4-2-2024	10/8/2024 13:00	10/8/2024 13:10	0.150	0.015	5	0
UW 4-2-2024	10/8/2024 13:10	10/8/2024 13:20	0.150	0.013	5	0
UW 4-2-2024	10/8/2024 13:20	10/8/2024 13:30	0.150	0.01	5	0
UW 4-2-2024	10/8/2024 13:30	10/8/2024 13:40	0.150	0.011	5	0
UW 4-2-2024	10/8/2024 13:40	10/8/2024 13:50	0.150	0.009	5	0
UW 4-2-2024	10/8/2024 13:50	10/8/2024 14:00	0.150	0.009	5	0
UW 4-2-2024	10/8/2024 14:00	10/8/2024 14:10	0.150	0.012	5	0
UW 4-2-2024	10/8/2024 14:10	10/8/2024 14:20	0.150	0.009	5	0
UW 4-2-2024	10/8/2024 14:20	10/8/2024 14:30	0.150	0.008	5	0
UW 4-2-2024	10/8/2024 14:30	10/8/2024 14:40	0.150	0.008	5	0
UW 4-2-2024	10/8/2024 14:40	10/8/2024 14:50	0.150	0.008	5	0
UW 4-2-2024	10/8/2024 14:50	10/8/2024 15:00	0.150	0.009	5	0
UW 4-2-2024	10/8/2024 15:00	10/8/2024 15:10	0.150	0.008	5	0
UW 4-2-2024	10/8/2024 15:10	10/8/2024 15:20	0.150	0.006	5	0
UW 4-2-2024	10/8/2024 15:20	10/8/2024 15:30	0.150	0	5	0

Perimeter CAMP
470 Kent Avenue - Brooklyn, NY
BCP Site No.: C224053

Asset Name	Start Time	End Time	Action Level (mg/m ³)	DT2 15-min rolling avg (mg/m ³)	Action Level (ppm)	MR3K 15-min rolling avg (ppm)
PER 2 April 2024	10/8/2024 9:30	10/8/2024 9:40	0.150	0	5	0
PER 2 April 2024	10/8/2024 9:40	10/8/2024 9:50	0.150	0	5	0
PER 2 April 2024	10/8/2024 9:50	10/8/2024 10:00	0.150	0	5	0
PER 2 April 2024	10/8/2024 10:00	10/8/2024 10:10	0.150	0.001	5	0
PER 2 April 2024	10/8/2024 10:10	10/8/2024 10:20	0.150	0.007	5	0
PER 2 April 2024	10/8/2024 10:20	10/8/2024 10:30	0.150	0.008	5	0
PER 2 April 2024	10/8/2024 10:30	10/8/2024 10:40	0.150	0.008	5	0
PER 2 April 2024	10/8/2024 10:40	10/8/2024 10:50	0.150	0.008	5	0
PER 2 April 2024	10/8/2024 10:50	10/8/2024 11:00	0.150	0.007	5	0
PER 2 April 2024	10/8/2024 11:00	10/8/2024 11:10	0.150	0.009	5	0
PER 2 April 2024	10/8/2024 11:10	10/8/2024 11:20	0.150	0.015	5	0
PER 2 April 2024	10/8/2024 11:20	10/8/2024 11:30	0.150	0.012	5	0
PER 2 April 2024	10/8/2024 11:30	10/8/2024 11:40	0.150	0.01	5	0
PER 2 April 2024	10/8/2024 11:40	10/8/2024 11:50	0.150	0.008	5	0
PER 2 April 2024	10/8/2024 11:50	10/8/2024 12:00	0.150	0.009	5	0
PER 2 April 2024	10/8/2024 12:00	10/8/2024 12:10	0.150	0.011	5	0
PER 2 April 2024	10/8/2024 12:10	10/8/2024 12:20	0.150	0.014	5	0
PER 2 April 2024	10/8/2024 12:20	10/8/2024 12:30	0.150	0.011	5	0
PER 2 April 2024	10/8/2024 12:30	10/8/2024 12:40	0.150	0.033	5	0
PER 2 April 2024	10/8/2024 12:40	10/8/2024 12:50	0.150	0.015	5	0
PER 2 April 2024	10/8/2024 12:50	10/8/2024 13:00	0.150	0.012	5	0
PER 2 April 2024	10/8/2024 13:00	10/8/2024 13:10	0.150	0.012	5	0
PER 2 April 2024	10/8/2024 13:10	10/8/2024 13:20	0.150	0.011	5	0
PER 2 April 2024	10/8/2024 13:20	10/8/2024 13:30	0.150	0.011	5	0
PER 2 April 2024	10/8/2024 13:30	10/8/2024 13:40	0.150	0.009	5	0
PER 2 April 2024	10/8/2024 13:40	10/8/2024 13:50	0.150	0.008	5	0
PER 2 April 2024	10/8/2024 13:50	10/8/2024 14:00	0.150	0.011	5	0
PER 2 April 2024	10/8/2024 14:00	10/8/2024 14:10	0.150	0.011	5	0
PER 2 April 2024	10/8/2024 14:10	10/8/2024 14:20	0.150	0.009	5	0
PER 2 April 2024	10/8/2024 14:20	10/8/2024 14:30	0.150	0.007	5	0
PER 2 April 2024	10/8/2024 14:30	10/8/2024 14:40	0.150	0.005	5	0
PER 2 April 2024	10/8/2024 14:40	10/8/2024 14:50	0.150	0.006	5	0
PER 2 April 2024	10/8/2024 14:50	10/8/2024 15:00	0.150	0.006	5	0
PER 2 April 2024	10/8/2024 15:00	10/8/2024 15:10	0.150	0.006	5	0
PER 2 April 2024	10/8/2024 15:10	10/8/2024 15:20	0.150	0.007	5	0
PER 2 April 2024	10/8/2024 15:20	10/8/2024 15:30	0.150	0.005	5	0

Perimeter CAMP
470 Kent Avenue - Brooklyn, NY
BCP Site No.: C224053

Asset Name	Start Time	End Time	Action Level (mg/m ³)	DT2 15-min rolling avg (mg/m ³)	Action Level (ppm)	MR3K 15-min rolling avg (ppm)
PER1 2024	10/8/2024 9:30	10/8/2024 9:40	0.150	0	5	0
PER1 2024	10/8/2024 9:40	10/8/2024 9:50	0.150	0	5	0
PER1 2024	10/8/2024 9:50	10/8/2024 10:00	0.150	0.015	5	0
PER1 2024	10/8/2024 10:00	10/8/2024 10:10	0.150	0.013	5	0
PER1 2024	10/8/2024 10:10	10/8/2024 10:20	0.150	0.007	5	0
PER1 2024	10/8/2024 10:20	10/8/2024 10:30	0.150	0.006	5	0
PER1 2024	10/8/2024 10:30	10/8/2024 10:40	0.150	0.007	5	0
PER1 2024	10/8/2024 10:40	10/8/2024 10:50	0.150	0.009	5	0
PER1 2024	10/8/2024 10:50	10/8/2024 11:00	0.150	0.021	5	0
PER1 2024	10/8/2024 11:00	10/8/2024 11:10	0.150	0.01	5	0
PER1 2024	10/8/2024 11:10	10/8/2024 11:20	0.150	0.013	5	0
PER1 2024	10/8/2024 11:20	10/8/2024 11:30	0.150	0.012	5	0
PER1 2024	10/8/2024 11:30	10/8/2024 11:40	0.150	0.01	5	0
PER1 2024	10/8/2024 11:40	10/8/2024 11:50	0.150	0.01	5	0
PER1 2024	10/8/2024 11:50	10/8/2024 12:00	0.150	0.01	5	0
PER1 2024	10/8/2024 12:00	10/8/2024 12:10	0.150	0.021	5	0
PER1 2024	10/8/2024 12:10	10/8/2024 12:20	0.150	0.025	5	0
PER1 2024	10/8/2024 12:20	10/8/2024 12:30	0.150	0.009	5	0
PER1 2024	10/8/2024 12:30	10/8/2024 12:40	0.150	0.009	5	0
PER1 2024	10/8/2024 12:40	10/8/2024 12:50	0.150	0.009	5	0
PER1 2024	10/8/2024 12:50	10/8/2024 13:00	0.150	0.01	5	0
PER1 2024	10/8/2024 13:00	10/8/2024 13:10	0.150	0.011	5	0
PER1 2024	10/8/2024 13:10	10/8/2024 13:20	0.150	0.01	5	0
PER1 2024	10/8/2024 13:20	10/8/2024 13:30	0.150	0.009	5	0
PER1 2024	10/8/2024 13:30	10/8/2024 13:40	0.150	0.008	5	0
PER1 2024	10/8/2024 13:40	10/8/2024 13:50	0.150	0.009	5	0
PER1 2024	10/8/2024 13:50	10/8/2024 14:00	0.150	0.013	5	0
PER1 2024	10/8/2024 14:00	10/8/2024 14:10	0.150	0.014	5	0
PER1 2024	10/8/2024 14:10	10/8/2024 14:20	0.150	0.011	5	0
PER1 2024	10/8/2024 14:20	10/8/2024 14:30	0.150	0.009	5	0
PER1 2024	10/8/2024 14:30	10/8/2024 14:40	0.150	0.007	5	0
PER1 2024	10/8/2024 14:40	10/8/2024 14:50	0.150	0.01	5	0
PER1 2024	10/8/2024 14:50	10/8/2024 15:00	0.150	0.01	5	0
PER1 2024	10/8/2024 15:00	10/8/2024 15:10	0.150	0.008	5	0
PER1 2024	10/8/2024 15:10	10/8/2024 15:20	0.150	0.008	5	0
PER1 2024	10/8/2024 15:20	10/8/2024 15:30	0.150	0.013	5	0

Daily Status Report

Prepared by: C. Zaccheo

Date: 10/09/2024

Weather: 70 deg. F, Clear

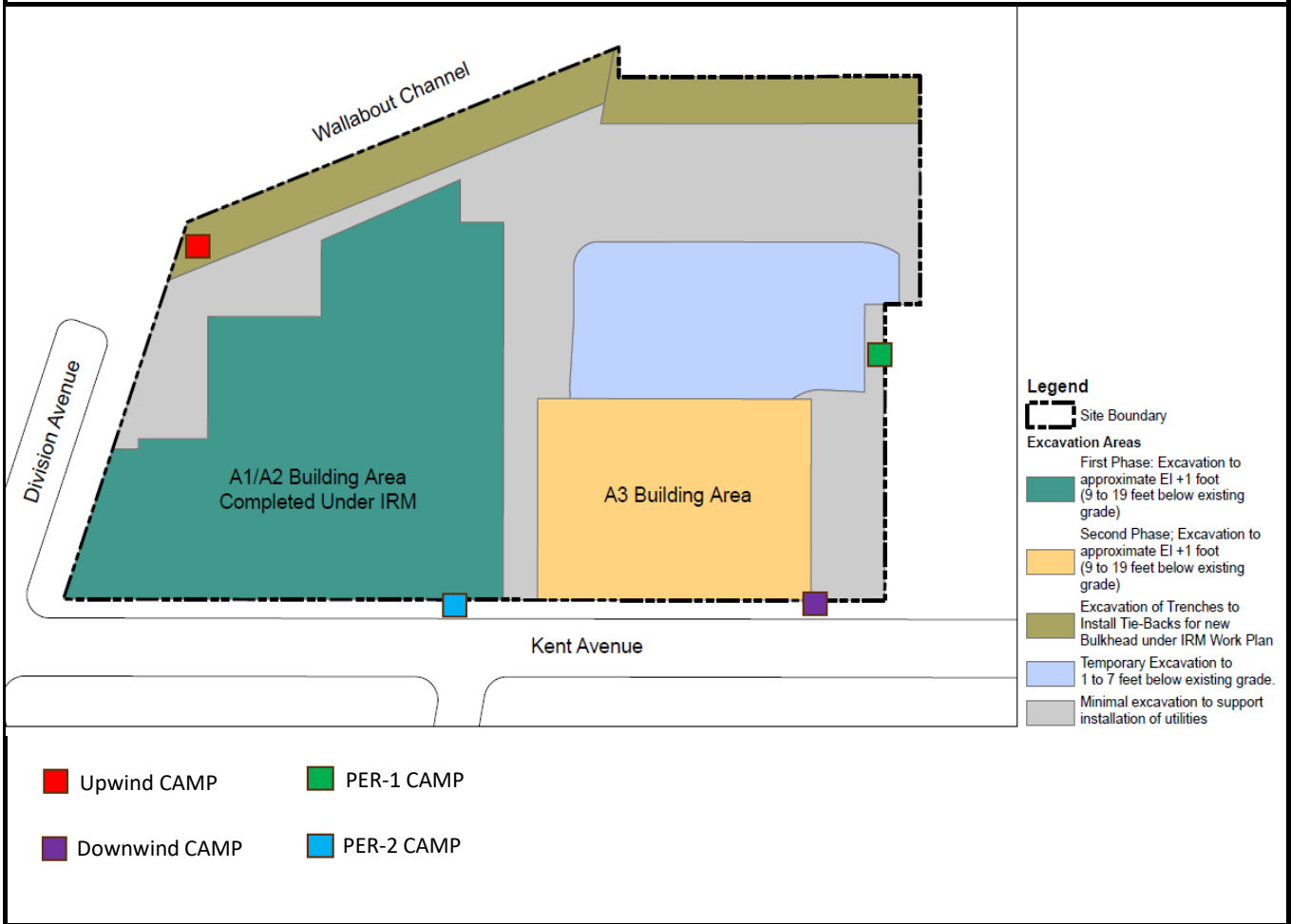
Project: 470 Kent Avenue - Brooklyn, NY - DEC Site #s C224053 and 224053

Engineer: Matthew Carroll, P.E. Tenen Environmental, LLC	Safety Manager: Claire Zaccheo Tenen Environmental, LLC
Structural Contractor: New Line Services	Excavation Contractor: ECD NY
Work Activities Performed: 1) Continued A1, A2 & A3 structural development. 2) Let It Grow continues development in the marine area and the patio courtyard. 3) ECD continues minor excavation and installation of grout wall along northern perimeter. 4) ECD used spray foam for odor control on the material along the northern perimeter. 5) NYSDEC PM Erick Bower on-site for Site visit.	
Is the dewatering system operating?: YES NO	
Health & Safety: (answer in red) Were there any changes to the H&S Plan? YES NO NA Were there any CAMP exceedances at the perimeter above action levels?: YES NO NA Were there any dust or odor issues observed on this date? YES NO NA	
Samples Collected (Since Last Report): None.	
Air Monitoring (Since Last Report): CAMP graphs and tables are below.	
Problems Encountered: None.	
Planned Work Activities for Next 2 Weeks: Continue superstructure development for A1 A2 and A3 buildings; Continue development of marine front, and; Continue landscaping development.	

Off-Site Material Disposal

Facility Location	Earth Efficient Harmony Foul Rift 1 Foul Rift Rd. Belvidere, NJ 07823	Earth Efficient MSM 1080 Sand Hill Rd. E Stroudsburg, PA 18302	Bayshore Soil Management 75 Crows Mill Rd. Keasby, NJ 08832	Middlesex County Utilities Authority 2571 Main Street, Sayreville NJ 08872	
Total:(CY)	0	0	0	0	0
Total:(CY)	4,485	8,685	2,900	4,260	0

Site Layout Map and Excavation Figures



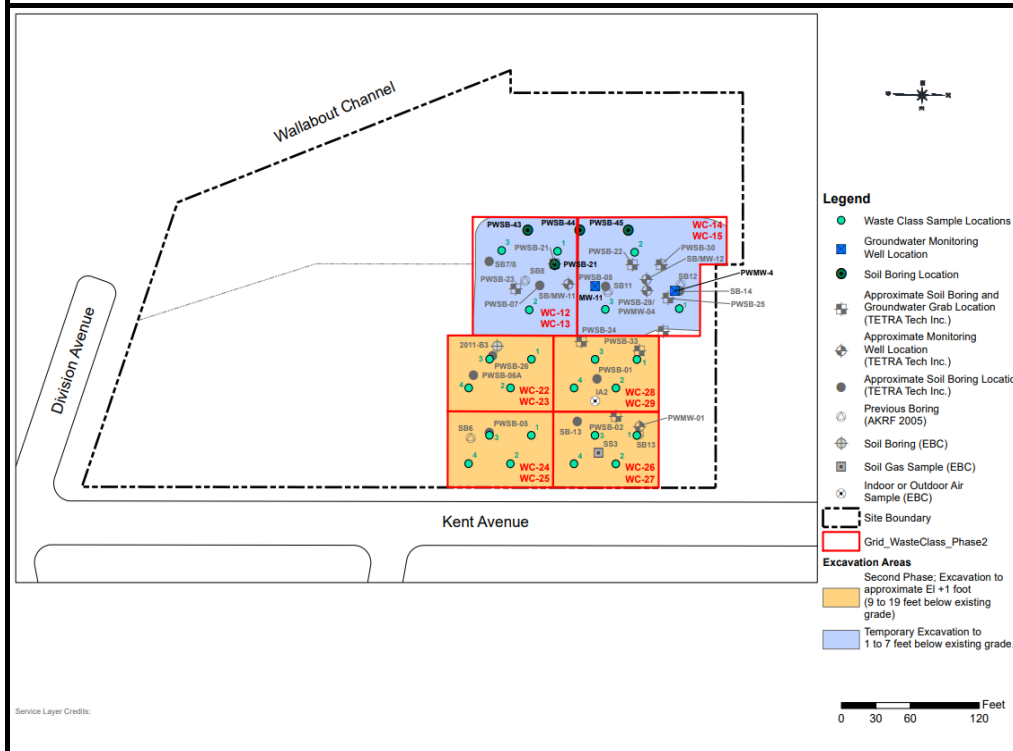
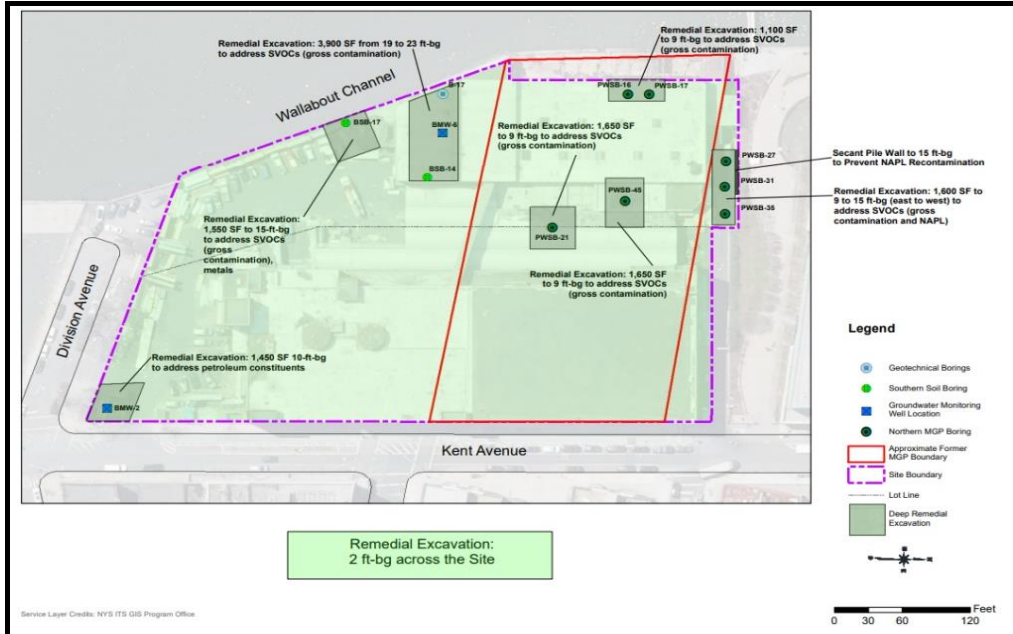


Photo 1:
View of ECD spraying
odor suppressing foam.



Photo 2:
View of Site conditions
facing southwest.




Photo 3:

View of continued development of the patio development.



Photo 4:

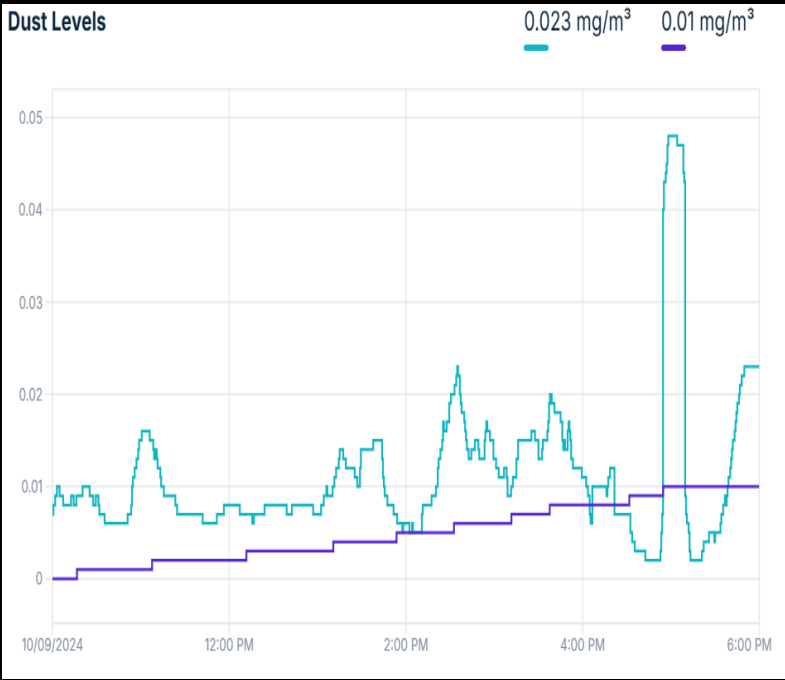
View of ECD applying odor suppressing foam.



CAMP:
Downwind
Particulates

— 15-min rolling
average

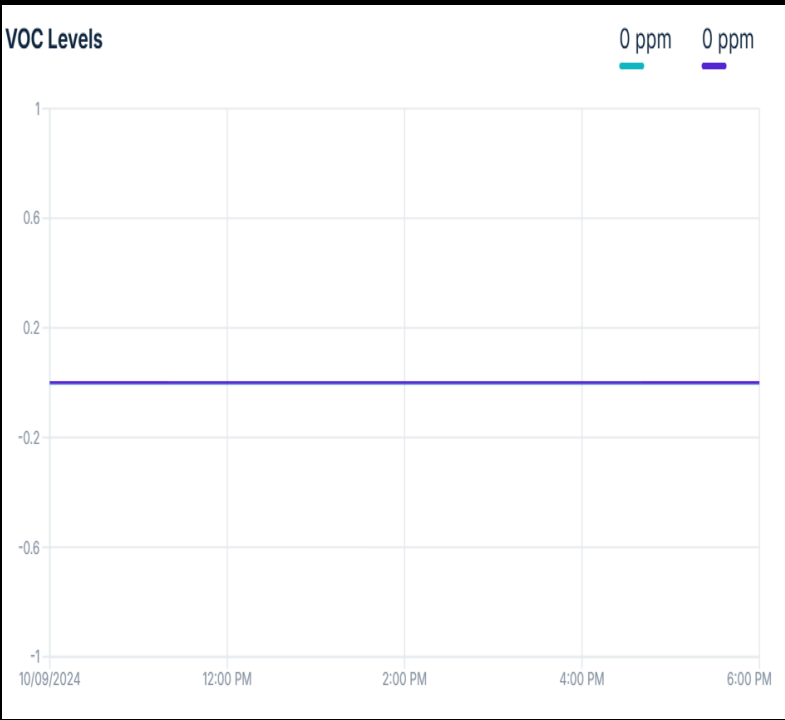
— time-weighted
average



CAMP:
Downwind VOCs

— 15-min rolling
average

— time-weighted
average



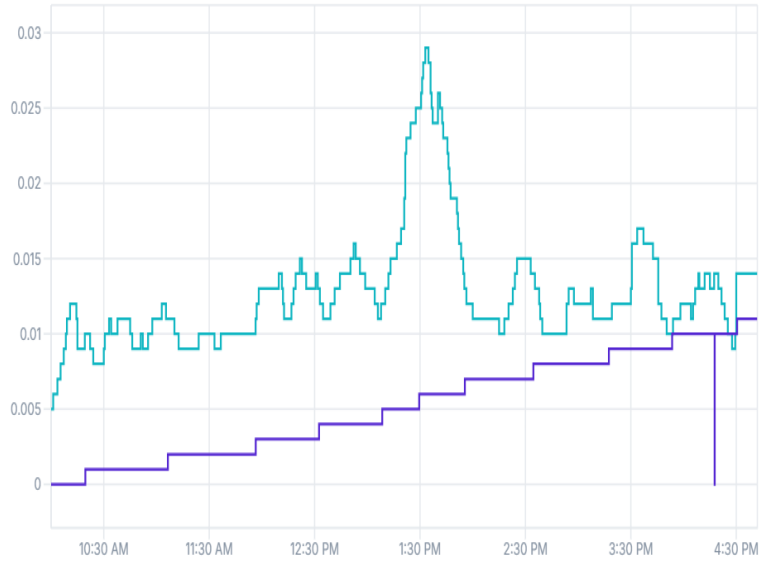
CAMP:
Upwind Particulates

15-min rolling
average

time-weighted
average

Dust Levels

0.014 mg/m³ 0.011 mg/m³



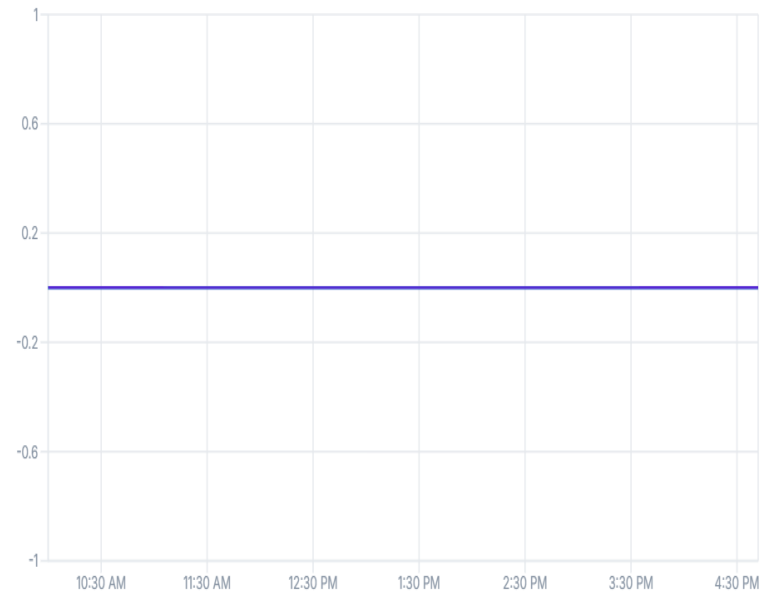
CAMP:
Upwind VOCs

15-min rolling
average

time-weighted
average

VOC Levels

0 ppm 0 ppm



Downwind CAMP
470 Kent Avenue - Brooklyn, NY
BCP Site No.: C224053

Asset Name	Start Time	End Time	Action Level (mg/m ³)	DT2 15-min rolling avg (mg/m ³)	Action Level (ppm)	MR3K 15-min rolling avg (ppm)
DW 2024 part 2	10/9/2024 9:30	10/9/2024 9:40	0.150	0	5	0
DW 2024 part 2	10/9/2024 9:40	10/9/2024 9:50	0.150	0.001	5	0
DW 2024 part 2	10/9/2024 9:50	10/9/2024 10:00	0.150	0.007	5	0
DW 2024 part 2	10/9/2024 10:00	10/9/2024 10:10	0.150	0.008	5	0
DW 2024 part 2	10/9/2024 10:10	10/9/2024 10:20	0.150	0.009	5	0
DW 2024 part 2	10/9/2024 10:20	10/9/2024 10:30	0.150	0.009	5	0
DW 2024 part 2	10/9/2024 10:30	10/9/2024 10:40	0.150	0.006	5	0
DW 2024 part 2	10/9/2024 10:40	10/9/2024 10:50	0.150	0.006	5	0
DW 2024 part 2	10/9/2024 10:50	10/9/2024 11:00	0.150	0.015	5	0
DW 2024 part 2	10/9/2024 11:00	10/9/2024 11:10	0.150	0.013	5	0
DW 2024 part 2	10/9/2024 11:10	10/9/2024 11:20	0.150	0.009	5	0
DW 2024 part 2	10/9/2024 11:20	10/9/2024 11:30	0.150	0.007	5	0
DW 2024 part 2	10/9/2024 11:30	10/9/2024 11:40	0.150	0.007	5	0
DW 2024 part 2	10/9/2024 11:40	10/9/2024 11:50	0.150	0.006	5	0
DW 2024 part 2	10/9/2024 11:50	10/9/2024 12:00	0.150	0.008	5	0
DW 2024 part 2	10/9/2024 12:00	10/9/2024 12:10	0.150	0.007	5	0
DW 2024 part 2	10/9/2024 12:10	10/9/2024 12:20	0.150	0.007	5	0
DW 2024 part 2	10/9/2024 12:20	10/9/2024 12:30	0.150	0.008	5	0
DW 2024 part 2	10/9/2024 12:30	10/9/2024 12:40	0.150	0.007	5	0
DW 2024 part 2	10/9/2024 12:40	10/9/2024 12:50	0.150	0.008	5	0
DW 2024 part 2	10/9/2024 12:50	10/9/2024 13:00	0.150	0.007	5	0
DW 2024 part 2	10/9/2024 13:00	10/9/2024 13:10	0.150	0.009	5	0
DW 2024 part 2	10/9/2024 13:10	10/9/2024 13:20	0.150	0.012	5	0
DW 2024 part 2	10/9/2024 13:20	10/9/2024 13:30	0.150	0.014	5	0
DW 2024 part 2	10/9/2024 13:30	10/9/2024 13:40	0.150	0.015	5	0
DW 2024 part 2	10/9/2024 13:40	10/9/2024 13:50	0.150	0.008	5	0
DW 2024 part 2	10/9/2024 13:50	10/9/2024 14:00	0.150	0.006	5	0
DW 2024 part 2	10/9/2024 14:00	10/9/2024 14:10	0.150	0.005	5	0
DW 2024 part 2	10/9/2024 14:10	10/9/2024 14:20	0.150	0.009	5	0
DW 2024 part 2	10/9/2024 14:20	10/9/2024 14:30	0.150	0.019	5	0
DW 2024 part 2	10/9/2024 14:30	10/9/2024 14:40	0.150	0.017	5	0
DW 2024 part 2	10/9/2024 14:40	10/9/2024 14:50	0.150	0.013	5	0
DW 2024 part 2	10/9/2024 14:50	10/9/2024 15:00	0.150	0.013	5	0
DW 2024 part 2	10/9/2024 15:00	10/9/2024 15:10	0.150	0.009	5	0
DW 2024 part 2	10/9/2024 15:10	10/9/2024 15:20	0.150	0.015	5	0
DW 2024 part 2	10/9/2024 15:20	10/9/2024 15:30	0.150	0.015	5	0
DW 2024 part 2	10/9/2024 15:30	10/9/2024 15:40	0.150	0.019	5	0
DW 2024 part 2	10/9/2024 15:40	10/9/2024 15:50	0.150	0.016	5	0
DW 2024 part 2	10/9/2024 15:50	10/9/2024 16:00	0.150	0.011	5	0
DW 2024 part 2	10/9/2024 16:00	10/9/2024 16:10	0.150	0.01	5	0
DW 2024 part 2	10/9/2024 16:10	10/9/2024 16:20	0.150	0.012	5	0
DW 2024 part 2	10/9/2024 16:20	10/9/2024 16:30	0.150	0.007	5	0
DW 2024 part 2	10/9/2024 16:30	10/9/2024 16:40	0.150	0.003	5	0
DW 2024 part 2	10/9/2024 16:40	10/9/2024 16:50	0.150	0.002	5	0
DW 2024 part 2	10/9/2024 16:50	10/9/2024 17:00	0.150	0.048	5	0

Upwind CAMP
470 Kent Avenue - Brooklyn, NY
BCP Site No.: C224053

Asset Name	Start Time	End Time	Action Level (mg/m ³)	DT2 15-min rolling avg (mg/m ³)	Action Level (ppm)	MR3K 15-min rolling avg (ppm)
UW 4-2-2024	10/9/2024 9:30	10/9/2024 9:40	0.150	0	5	0
UW 4-2-2024	10/9/2024 9:40	10/9/2024 9:50	0.150	0	5	0
UW 4-2-2024	10/9/2024 9:50	10/9/2024 10:00	0.150	0.002	5	0
UW 4-2-2024	10/9/2024 10:00	10/9/2024 10:10	0.150	0.011	5	0
UW 4-2-2024	10/9/2024 10:10	10/9/2024 10:20	0.150	0.01	5	0
UW 4-2-2024	10/9/2024 10:20	10/9/2024 10:30	0.150	0.008	5	0
UW 4-2-2024	10/9/2024 10:30	10/9/2024 10:40	0.150	0.011	5	0
UW 4-2-2024	10/9/2024 10:40	10/9/2024 10:50	0.150	0.009	5	0
UW 4-2-2024	10/9/2024 10:50	10/9/2024 11:00	0.150	0.011	5	0
UW 4-2-2024	10/9/2024 11:00	10/9/2024 11:10	0.150	0.011	5	0
UW 4-2-2024	10/9/2024 11:10	10/9/2024 11:20	0.150	0.009	5	0
UW 4-2-2024	10/9/2024 11:20	10/9/2024 11:30	0.150	0.01	5	0
UW 4-2-2024	10/9/2024 11:30	10/9/2024 11:40	0.150	0.01	5	0
UW 4-2-2024	10/9/2024 11:40	10/9/2024 11:50	0.150	0.01	5	0
UW 4-2-2024	10/9/2024 11:50	10/9/2024 12:00	0.150	0.013	5	0
UW 4-2-2024	10/9/2024 12:00	10/9/2024 12:10	0.150	0.014	5	0
UW 4-2-2024	10/9/2024 12:10	10/9/2024 12:20	0.150	0.014	5	0
UW 4-2-2024	10/9/2024 12:20	10/9/2024 12:30	0.150	0.013	5	0
UW 4-2-2024	10/9/2024 12:30	10/9/2024 12:40	0.150	0.012	5	0
UW 4-2-2024	10/9/2024 12:40	10/9/2024 12:50	0.150	0.014	5	0
UW 4-2-2024	10/9/2024 12:50	10/9/2024 13:00	0.150	0.013	5	0
UW 4-2-2024	10/9/2024 13:00	10/9/2024 13:10	0.150	0.012	5	0
UW 4-2-2024	10/9/2024 13:10	10/9/2024 13:20	0.150	0.017	5	0
UW 4-2-2024	10/9/2024 13:20	10/9/2024 13:30	0.150	0.025	5	0
UW 4-2-2024	10/9/2024 13:30	10/9/2024 13:40	0.150	0.024	5	0
UW 4-2-2024	10/9/2024 13:40	10/9/2024 13:50	0.150	0.019	5	0
UW 4-2-2024	10/9/2024 13:50	10/9/2024 14:00	0.150	0.012	5	0
UW 4-2-2024	10/9/2024 14:00	10/9/2024 14:10	0.150	0.011	5	0
UW 4-2-2024	10/9/2024 14:10	10/9/2024 14:20	0.150	0.011	5	0
UW 4-2-2024	10/9/2024 14:20	10/9/2024 14:30	0.150	0.015	5	0
UW 4-2-2024	10/9/2024 14:30	10/9/2024 14:40	0.150	0.01	5	0
UW 4-2-2024	10/9/2024 14:40	10/9/2024 14:50	0.150	0.01	5	0
UW 4-2-2024	10/9/2024 14:50	10/9/2024 15:00	0.150	0.012	5	0
UW 4-2-2024	10/9/2024 15:00	10/9/2024 15:10	0.150	0.011	5	0
UW 4-2-2024	10/9/2024 15:10	10/9/2024 15:20	0.150	0.012	5	0
UW 4-2-2024	10/9/2024 15:20	10/9/2024 15:30	0.150	0.012	5	0
UW 4-2-2024	10/9/2024 15:30	10/9/2024 15:40	0.150	0.016	5	0
UW 4-2-2024	10/9/2024 15:40	10/9/2024 15:50	0.150	0.011	5	0
UW 4-2-2024	10/9/2024 15:50	10/9/2024 16:00	0.150	0.012	5	0
UW 4-2-2024	10/9/2024 16:00	10/9/2024 16:10	0.150	0.013	5	0
UW 4-2-2024	10/9/2024 16:10	10/9/2024 16:20	0.150	0.013	5	0
UW 4-2-2024	10/9/2024 16:20	10/9/2024 16:30	0.150	0.01	5	0
UW 4-2-2024	10/9/2024 16:30	10/9/2024 16:40	0.150	0.014	5	0
UW 4-2-2024	10/9/2024 16:40	10/9/2024 16:50	0.150	0.004	5	0
UW 4-2-2024	10/9/2024 16:50	10/9/2024 17:00	0.150	0	5	0

Perimeter CAMP
470 Kent Avenue - Brooklyn, NY
BCP Site No.: C224053

Asset Name	Start Time	End Time	Action Level (mg/m ³)	DT2 15-min rolling avg (mg/m ³)	Action Level (ppm)	MR3K 15-min rolling avg (ppm)
PER 2 April 2024	10/9/2024 9:30	10/9/2024 9:40	0.150	0	5	0
PER 2 April 2024	10/9/2024 9:40	10/9/2024 9:50	0.150	0	5	0
PER 2 April 2024	10/9/2024 9:50	10/9/2024 10:00	0.150	0	5	0
PER 2 April 2024	10/9/2024 10:00	10/9/2024 10:10	0.150	0	5	0
PER 2 April 2024	10/9/2024 10:10	10/9/2024 10:20	0.150	0	5	0
PER 2 April 2024	10/9/2024 10:20	10/9/2024 10:30	0.150	0.005	5	0
PER 2 April 2024	10/9/2024 10:30	10/9/2024 10:40	0.150	0.011	5	0
PER 2 April 2024	10/9/2024 10:40	10/9/2024 10:50	0.150	0.007	5	0
PER 2 April 2024	10/9/2024 10:50	10/9/2024 11:00	0.150	0.008	5	0
PER 2 April 2024	10/9/2024 11:00	10/9/2024 11:10	0.150	0.009	5	0
PER 2 April 2024	10/9/2024 11:10	10/9/2024 11:20	0.150	0.008	5	0
PER 2 April 2024	10/9/2024 11:20	10/9/2024 11:30	0.150	0.008	5	0
PER 2 April 2024	10/9/2024 11:30	10/9/2024 11:40	0.150	0.008	5	0
PER 2 April 2024	10/9/2024 11:40	10/9/2024 11:50	0.150	0.009	5	0
PER 2 April 2024	10/9/2024 11:50	10/9/2024 12:00	0.150	0.01	5	0
PER 2 April 2024	10/9/2024 12:00	10/9/2024 12:10	0.150	0.009	5	0
PER 2 April 2024	10/9/2024 12:10	10/9/2024 12:20	0.150	0.009	5	0
PER 2 April 2024	10/9/2024 12:20	10/9/2024 12:30	0.150	0.008	5	0
PER 2 April 2024	10/9/2024 12:30	10/9/2024 12:40	0.150	0.008	5	0
PER 2 April 2024	10/9/2024 12:40	10/9/2024 12:50	0.150	0.008	5	0
PER 2 April 2024	10/9/2024 12:50	10/9/2024 13:00	0.150	0.009	5	0
PER 2 April 2024	10/9/2024 13:00	10/9/2024 13:10	0.150	0.009	5	0
PER 2 April 2024	10/9/2024 13:10	10/9/2024 13:20	0.150	0.012	5	0
PER 2 April 2024	10/9/2024 13:20	10/9/2024 13:30	0.150	0.013	5	0
PER 2 April 2024	10/9/2024 13:30	10/9/2024 13:40	0.150	0.014	5	0
PER 2 April 2024	10/9/2024 13:40	10/9/2024 13:50	0.150	0.01	5	0
PER 2 April 2024	10/9/2024 13:50	10/9/2024 14:00	0.150	0.008	5	0
PER 2 April 2024	10/9/2024 14:00	10/9/2024 14:10	0.150	0.008	5	0
PER 2 April 2024	10/9/2024 14:10	10/9/2024 14:20	0.150	0.007	5	0
PER 2 April 2024	10/9/2024 14:20	10/9/2024 14:30	0.150	0.009	5	0
PER 2 April 2024	10/9/2024 14:30	10/9/2024 14:40	0.150	0.008	5	0
PER 2 April 2024	10/9/2024 14:40	10/9/2024 14:50	0.150	0.007	5	0
PER 2 April 2024	10/9/2024 14:50	10/9/2024 15:00	0.150	0.01	5	0
PER 2 April 2024	10/9/2024 15:00	10/9/2024 15:10	0.150	0.008	5	0
PER 2 April 2024	10/9/2024 15:10	10/9/2024 15:20	0.150	0.018	5	0
PER 2 April 2024	10/9/2024 15:20	10/9/2024 15:30	0.150	0.02	5	0
PER 2 April 2024	10/9/2024 15:30	10/9/2024 15:40	0.150	0.016	5	0
PER 2 April 2024	10/9/2024 15:40	10/9/2024 15:50	0.150	0.008	5	0
PER 2 April 2024	10/9/2024 15:50	10/9/2024 16:00	0.150	0.007	5	0
PER 2 April 2024	10/9/2024 16:00	10/9/2024 16:10	0.150	0.008	5	0
PER 2 April 2024	10/9/2024 16:10	10/9/2024 16:20	0.150	0.01	5	0
PER 2 April 2024	10/9/2024 16:20	10/9/2024 16:30	0.150	0.006	5	0
PER 2 April 2024	10/9/2024 16:30	10/9/2024 16:40	0.150	0.029	5	0
PER 2 April 2024	10/9/2024 16:40	10/9/2024 16:50	0.150	0.007	5	0
PER 2 April 2024	10/9/2024 16:50	10/9/2024 17:00	0.150	0.008	5	0

Perimeter CAMP
470 Kent Avenue - Brooklyn, NY
BCP Site No.: C224053

Asset Name	Start Time	End Time	Action Level (mg/m ³)	DT2 15-min rolling avg (mg/m ³)	Action Level (ppm)	MR3K 15-min rolling avg (ppm)
PER1 2024	10/9/2024 9:30	10/9/2024 9:40	0.150	0	5	0
PER1 2024	10/9/2024 9:40	10/9/2024 9:50	0.150	0	5	0
PER1 2024	10/9/2024 9:50	10/9/2024 10:00	0.150	0.008	5	0
PER1 2024	10/9/2024 10:00	10/9/2024 10:10	0.150	0.011	5	0
PER1 2024	10/9/2024 10:10	10/9/2024 10:20	0.150	0.01	5	0
PER1 2024	10/9/2024 10:20	10/9/2024 10:30	0.150	0.01	5	0
PER1 2024	10/9/2024 10:30	10/9/2024 10:40	0.150	0.013	5	0
PER1 2024	10/9/2024 10:40	10/9/2024 10:50	0.150	0.013	5	0
PER1 2024	10/9/2024 10:50	10/9/2024 11:00	0.150	0.01	5	0
PER1 2024	10/9/2024 11:00	10/9/2024 11:10	0.150	0.011	5	0
PER1 2024	10/9/2024 11:10	10/9/2024 11:20	0.150	0.009	5	0
PER1 2024	10/9/2024 11:20	10/9/2024 11:30	0.150	0.01	5	0
PER1 2024	10/9/2024 11:30	10/9/2024 11:40	0.150	0.012	5	0
PER1 2024	10/9/2024 11:40	10/9/2024 11:50	0.150	0.009	5	0
PER1 2024	10/9/2024 11:50	10/9/2024 12:00	0.150	0.01	5	0
PER1 2024	10/9/2024 12:00	10/9/2024 12:10	0.150	0.009	5	0
PER1 2024	10/9/2024 12:10	10/9/2024 12:20	0.150	0.009	5	0
PER1 2024	10/9/2024 12:20	10/9/2024 12:30	0.150	0.012	5	0
PER1 2024	10/9/2024 12:30	10/9/2024 12:40	0.150	0.012	5	0
PER1 2024	10/9/2024 12:40	10/9/2024 12:50	0.150	0.011	5	0
PER1 2024	10/9/2024 12:50	10/9/2024 13:00	0.150	0.012	5	0
PER1 2024	10/9/2024 13:00	10/9/2024 13:10	0.150	0.014	5	0
PER1 2024	10/9/2024 13:10	10/9/2024 13:20	0.150	0.017	5	0
PER1 2024	10/9/2024 13:20	10/9/2024 13:30	0.150	0.015	5	0
PER1 2024	10/9/2024 13:30	10/9/2024 13:40	0.150	0.016	5	0
PER1 2024	10/9/2024 13:40	10/9/2024 13:50	0.150	0.013	5	0
PER1 2024	10/9/2024 13:50	10/9/2024 14:00	0.150	0.012	5	0
PER1 2024	10/9/2024 14:00	10/9/2024 14:10	0.150	0.011	5	0
PER1 2024	10/9/2024 14:10	10/9/2024 14:20	0.150	0.021	5	0
PER1 2024	10/9/2024 14:20	10/9/2024 14:30	0.150	0.016	5	0
PER1 2024	10/9/2024 14:30	10/9/2024 14:40	0.150	0.009	5	0
PER1 2024	10/9/2024 14:40	10/9/2024 14:50	0.150	0.01	5	0
PER1 2024	10/9/2024 14:50	10/9/2024 15:00	0.150	0.012	5	0
PER1 2024	10/9/2024 15:00	10/9/2024 15:10	0.150	0.013	5	0
PER1 2024	10/9/2024 15:10	10/9/2024 15:20	0.150	0.018	5	0
PER1 2024	10/9/2024 15:20	10/9/2024 15:30	0.150	0.017	5	0
PER1 2024	10/9/2024 15:30	10/9/2024 15:40	0.150	0.013	5	0
PER1 2024	10/9/2024 15:40	10/9/2024 15:50	0.150	0.011	5	0
PER1 2024	10/9/2024 15:50	10/9/2024 16:00	0.150	0.01	5	0
PER1 2024	10/9/2024 16:00	10/9/2024 16:10	0.150	0.023	5	0
PER1 2024	10/9/2024 16:10	10/9/2024 16:20	0.150	0.026	5	0
PER1 2024	10/9/2024 16:20	10/9/2024 16:30	0.150	0.017	5	0
PER1 2024	10/9/2024 16:30	10/9/2024 16:40	0.150	0.019	5	0
PER1 2024	10/9/2024 16:40	10/9/2024 16:50	0.150	0.011	5	0
PER1 2024	10/9/2024 16:50	10/9/2024 17:00	0.150	0.028	5	0

Daily Status Report

Prepared by: C. Zaccheo

Date: 10/10/2024

Weather: 65 deg. F, Clear

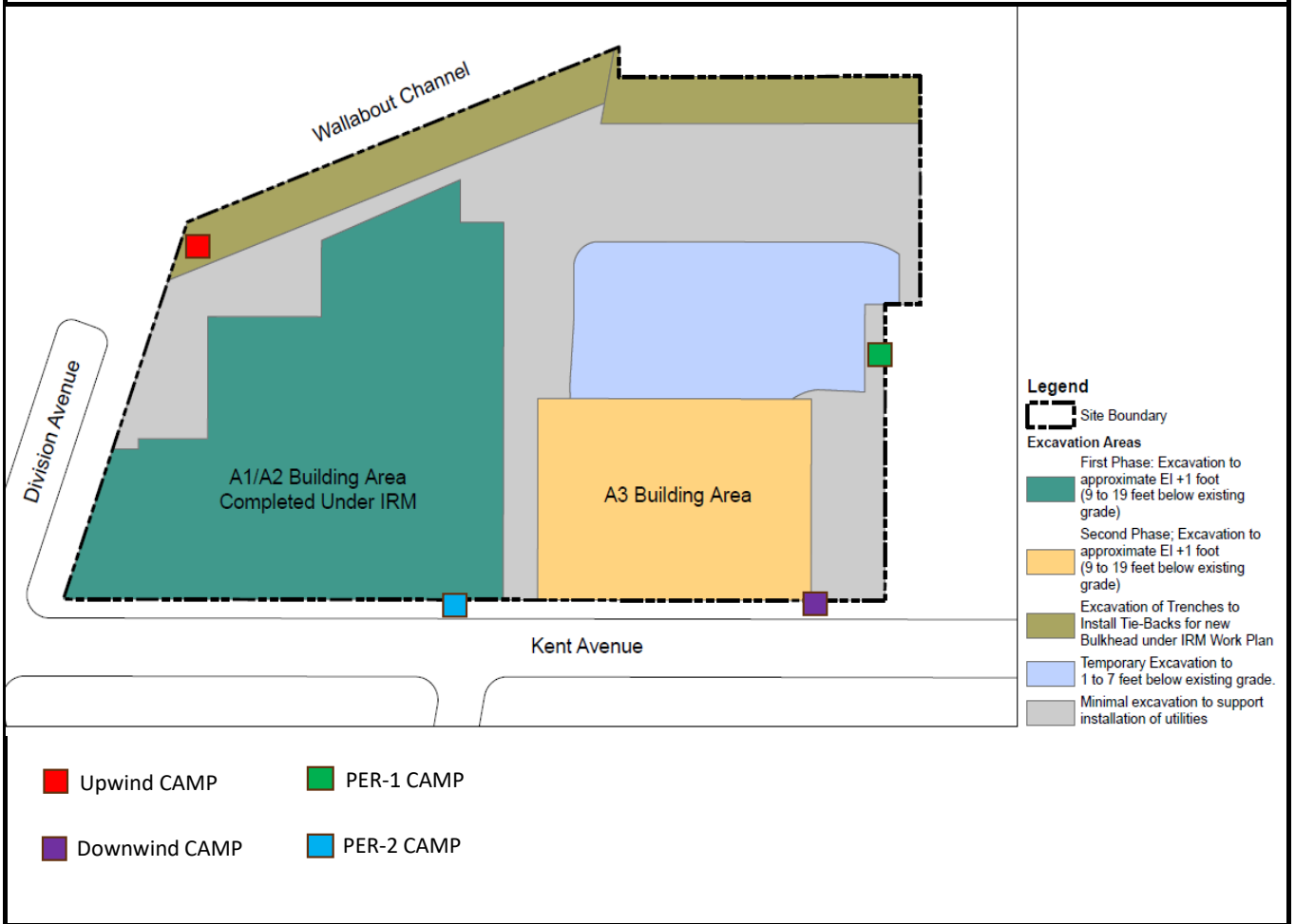
Project: 470 Kent Avenue - Brooklyn, NY - DEC Site #s C224053 and 224053

Engineer: Matthew Carroll, P.E. Tenen Environmental, LLC	Safety Manager: Claire Zaccheo Tenen Environmental, LLC
Structural Contractor: New Line Services	Excavation Contractor: ECD NY
Work Activities Performed: 1) Continued A1, A2 & A3 structural development. 2) Let It Grow continues development in the marine area and the patio courtyard. 3) ECD continues minor excavation and installation of grout wall along northern perimeter.	
Is the dewatering system operating?: YES NO	
Health & Safety: (answer in red) Were there any changes to the H&S Plan? YES NO NA Were there any CAMP exceedances at the perimeter above action levels?: YES* NO NA Were there any dust or odor issues observed on this date? YES NO NA	
Samples Collected (Since Last Report): None.	
Air Monitoring (Since Last Report): CAMP graphs and tables are below. *PER-1 particulate exceedances due to vehicle traffic in the vicinity of the CAMP station; once vehicle traffic was concluded, readings remained below the action levels.	
Problems Encountered: None.	
Planned Work Activities for Next 2 Weeks: Continue superstructure development for A1 A2 and A3 buildings; Continue development of marine front, and; Continue landscaping development. Begin excavation and off-site soil disposal in Land II development.	

Off-Site Material Disposal

Facility Location	Earth Efficient Harmony Foul Rift 1 Foul Rift Rd. Belvidere, NJ 07823	Earth Efficient MSM 1080 Sand Hill Rd. E Stroudsburg, PA 18302	Bayshore Soil Management 75 Crows Mill Rd. Keasby, NJ 08832	Middlesex County Utilities Authority 2571 Main Street, Sayreville NJ 08872	Pure Soil Technologies 655 South Hope Chapel Road Jackson NJ 08527
Total:(CY)	0	0	0	0	0
Total:(CY)	4,485	8,685	2,900	4,260	0

Site Layout Map and Excavation Figures



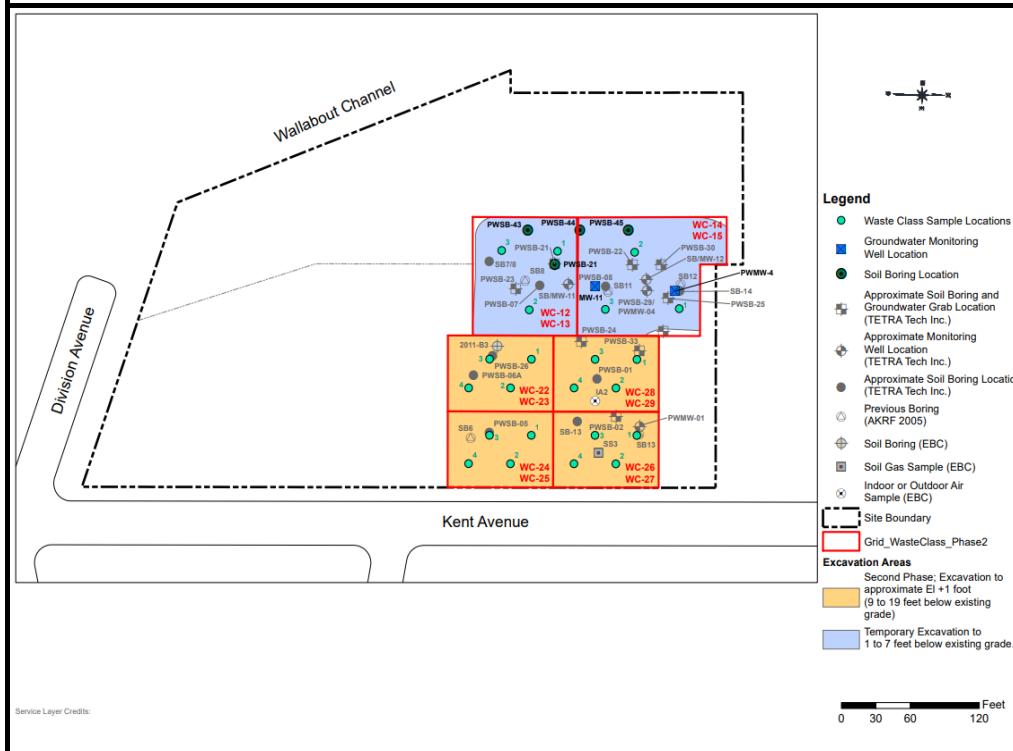
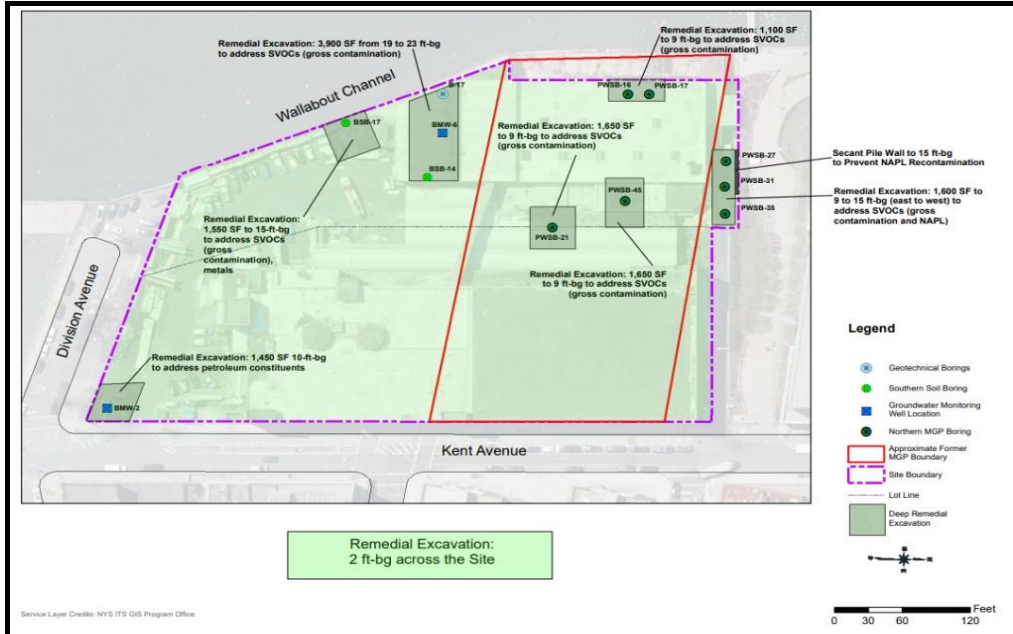


Photo 1:
View of pile installation
facing northwest.



Photo 2:
View of Site conditions
facing southwest.



Photo 3:
View of Site
conditions, facing
west.




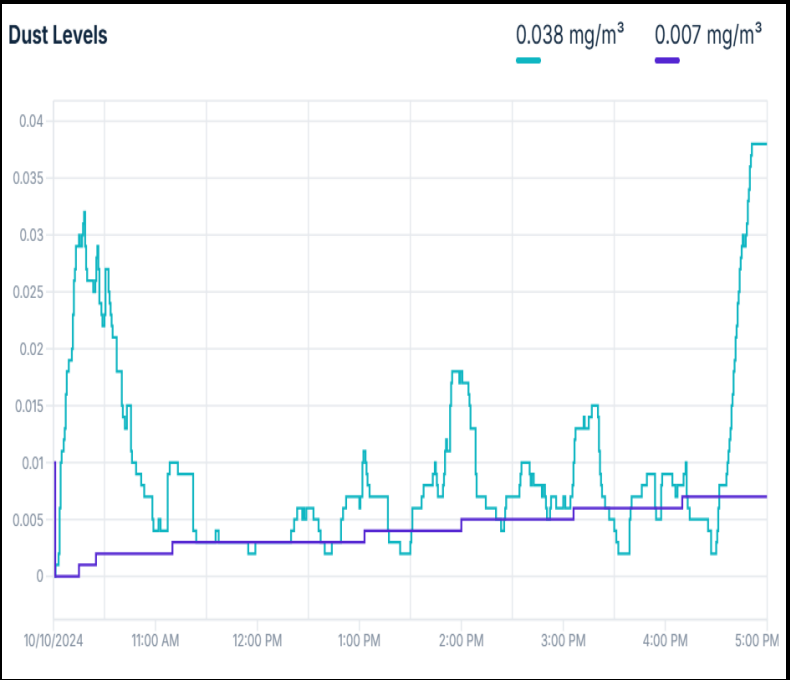
Photo 4:
View of continued
development of A1,
A2 and A3 buildings.



CAMP:
Downwind
Particulates

— 15-min rolling
average

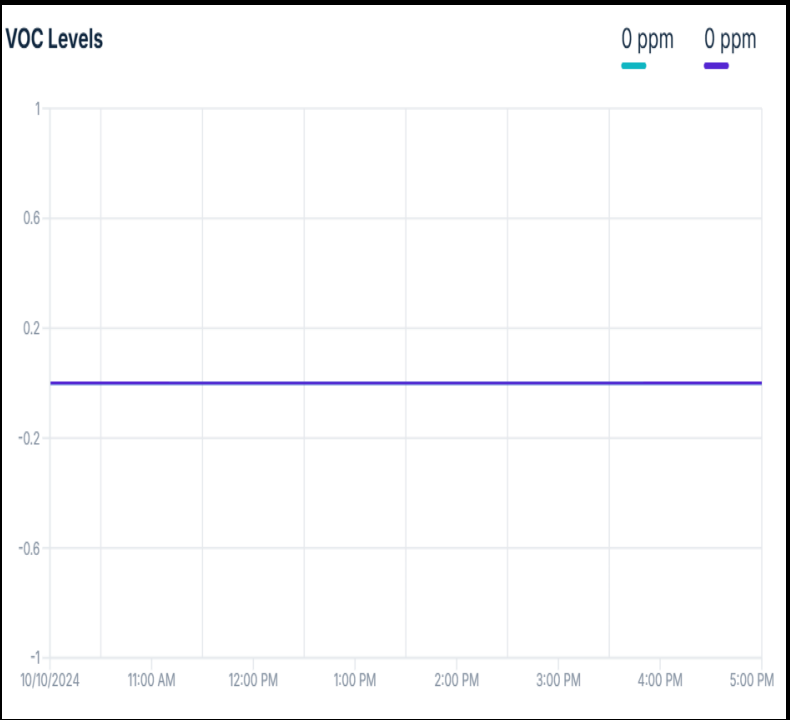
— time-weighted
average



CAMP:
Downwind VOCs

— 15-min rolling
average

— time-weighted
average



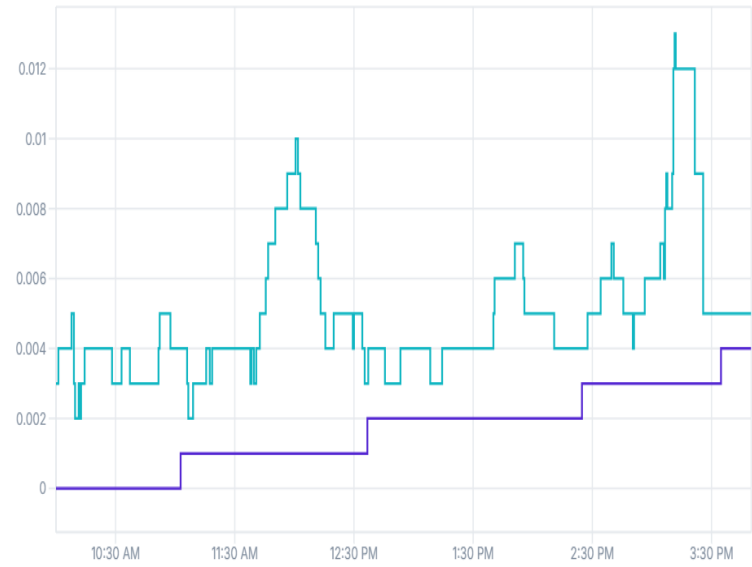
CAMP:
Upwind Particulates

15-min rolling
average

time-weighted
average

Dust Levels

0.005 mg/m³ 0.004 mg/m³



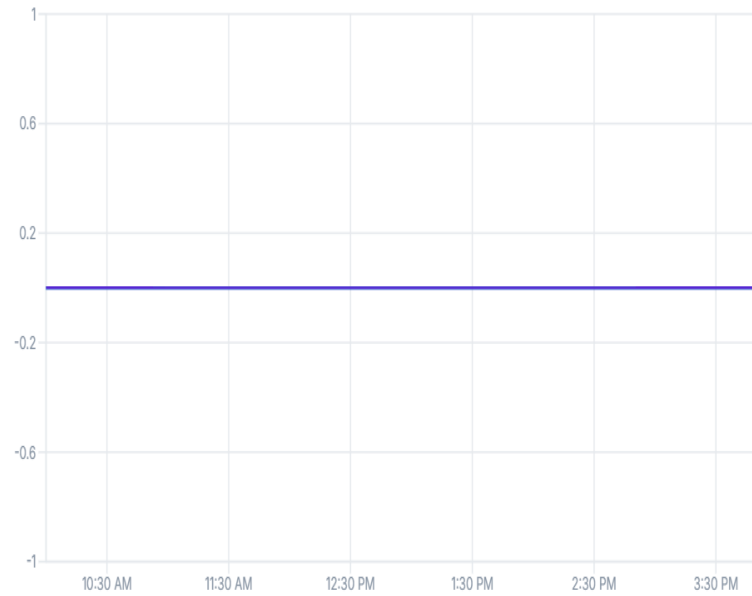
CAMP:
Upwind VOCs

15-min rolling
average

time-weighted
average

VOC Levels

0 ppm 0 ppm



Downwind CAMP
470 Kent Avenue - Brooklyn, NY
BCP Site No.: C224053

Asset Name	Start Time	End Time	Action Level (mg/m ³)	DT2 15-min rolling avg (mg/m ³)	Action Level (ppm)	MR3K 15-min rolling avg (ppm)
DW 2024 part 2	10/10/2024 9:40	10/10/2024 9:50	0.150	0	5	0
DW 2024 part 2	10/10/2024 9:50	10/10/2024 10:00	0.150	0	5	0
DW 2024 part 2	10/10/2024 10:00	10/10/2024 10:10	0.150	0.019	5	0
DW 2024 part 2	10/10/2024 10:10	10/10/2024 10:20	0.150	0.026	5	0
DW 2024 part 2	10/10/2024 10:20	10/10/2024 10:30	0.150	0.022	5	0
DW 2024 part 2	10/10/2024 10:30	10/10/2024 10:40	0.150	0.018	5	0
DW 2024 part 2	10/10/2024 10:40	10/10/2024 10:50	0.150	0.009	5	0
DW 2024 part 2	10/10/2024 10:50	10/10/2024 11:00	0.150	0.004	5	0
DW 2024 part 2	10/10/2024 11:00	10/10/2024 11:10	0.150	0.01	5	0
DW 2024 part 2	10/10/2024 11:10	10/10/2024 11:20	0.150	0.009	5	0
DW 2024 part 2	10/10/2024 11:20	10/10/2024 11:30	0.150	0.003	5	0
DW 2024 part 2	10/10/2024 11:30	10/10/2024 11:40	0.150	0.003	5	0
DW 2024 part 2	10/10/2024 11:40	10/10/2024 11:50	0.150	0.003	5	0
DW 2024 part 2	10/10/2024 11:50	10/10/2024 12:00	0.150	0.003	5	0
DW 2024 part 2	10/10/2024 12:00	10/10/2024 12:10	0.150	0.003	5	0
DW 2024 part 2	10/10/2024 12:10	10/10/2024 12:20	0.150	0.004	5	0
DW 2024 part 2	10/10/2024 12:20	10/10/2024 12:30	0.150	0.006	5	0
DW 2024 part 2	10/10/2024 12:30	10/10/2024 12:40	0.150	0.002	5	0
DW 2024 part 2	10/10/2024 12:40	10/10/2024 12:50	0.150	0.005	5	0
DW 2024 part 2	10/10/2024 12:50	10/10/2024 13:00	0.150	0.007	5	0
DW 2024 part 2	10/10/2024 13:00	10/10/2024 13:10	0.150	0.007	5	0
DW 2024 part 2	10/10/2024 13:10	10/10/2024 13:20	0.150	0.003	5	0
DW 2024 part 2	10/10/2024 13:20	10/10/2024 13:30	0.150	0.002	5	0
DW 2024 part 2	10/10/2024 13:30	10/10/2024 13:40	0.150	0.008	5	0
DW 2024 part 2	10/10/2024 13:40	10/10/2024 13:50	0.150	0.009	5	0
DW 2024 part 2	10/10/2024 13:50	10/10/2024 14:00	0.150	0.018	5	0
DW 2024 part 2	10/10/2024 14:00	10/10/2024 14:10	0.150	0.007	5	0
DW 2024 part 2	10/10/2024 14:10	10/10/2024 14:20	0.150	0.006	5	0
DW 2024 part 2	10/10/2024 14:20	10/10/2024 14:30	0.150	0.007	5	0
DW 2024 part 2	10/10/2024 14:30	10/10/2024 14:40	0.150	0.01	5	0
DW 2024 part 2	10/10/2024 14:40	10/10/2024 14:50	0.150	0.006	5	0
DW 2024 part 2	10/10/2024 14:50	10/10/2024 15:00	0.150	0.006	5	0
DW 2024 part 2	10/10/2024 15:00	10/10/2024 15:10	0.150	0.013	5	0
DW 2024 part 2	10/10/2024 15:10	10/10/2024 15:20	0.150	0.015	5	0
DW 2024 part 2	10/10/2024 15:20	10/10/2024 15:30	0.150	0.005	5	0
DW 2024 part 2	10/10/2024 15:30	10/10/2024 15:40	0.150	0.006	5	0
DW 2024 part 2	10/10/2024 15:40	10/10/2024 15:50	0.150	0.009	5	0
DW 2024 part 2	10/10/2024 15:50	10/10/2024 16:00	0.150	0.009	5	0
DW 2024 part 2	10/10/2024 16:00	10/10/2024 16:10	0.150	0.008	5	0
DW 2024 part 2	10/10/2024 16:10	10/10/2024 16:20	0.150	0.005	5	0
DW 2024 part 2	10/10/2024 16:20	10/10/2024 16:30	0.150	0.002	5	0

Upwind CAMP
470 Kent Avenue - Brooklyn, NY
BCP Site No.: C224053

Asset Name	Start Time	End Time	Action Level (mg/m ³)	DT2 15-min rolling avg (mg/m ³)	Action Level (ppm)	MR3K 15-min rolling avg (ppm)
UW 4-2-2024	10/10/2024 9:30	10/10/2024 9:40	0.150	0	5	0
UW 4-2-2024	10/10/2024 9:40	10/10/2024 9:50	0.150	0	5	0
UW 4-2-2024	10/10/2024 9:50	10/10/2024 10:00	0.150	0.003	5	0
UW 4-2-2024	10/10/2024 10:00	10/10/2024 10:10	0.150	0.002	5	0
UW 4-2-2024	10/10/2024 10:10	10/10/2024 10:20	0.150	0.004	5	0
UW 4-2-2024	10/10/2024 10:20	10/10/2024 10:30	0.150	0.003	5	0
UW 4-2-2024	10/10/2024 10:30	10/10/2024 10:40	0.150	0.003	5	0
UW 4-2-2024	10/10/2024 10:40	10/10/2024 10:50	0.150	0.003	5	0
UW 4-2-2024	10/10/2024 10:50	10/10/2024 11:00	0.150	0.004	5	0
UW 4-2-2024	10/10/2024 11:00	10/10/2024 11:10	0.150	0.003	5	0
UW 4-2-2024	10/10/2024 11:10	10/10/2024 11:20	0.150	0.004	5	0
UW 4-2-2024	10/10/2024 11:20	10/10/2024 11:30	0.150	0.004	5	0
UW 4-2-2024	10/10/2024 11:30	10/10/2024 11:40	0.150	0.003	5	0
UW 4-2-2024	10/10/2024 11:40	10/10/2024 11:50	0.150	0.007	5	0
UW 4-2-2024	10/10/2024 11:50	10/10/2024 12:00	0.150	0.009	5	0
UW 4-2-2024	10/10/2024 12:00	10/10/2024 12:10	0.150	0.008	5	0
UW 4-2-2024	10/10/2024 12:10	10/10/2024 12:20	0.150	0.005	5	0
UW 4-2-2024	10/10/2024 12:20	10/10/2024 12:30	0.150	0.004	5	0
UW 4-2-2024	10/10/2024 12:30	10/10/2024 12:40	0.150	0.004	5	0
UW 4-2-2024	10/10/2024 12:40	10/10/2024 12:50	0.150	0.003	5	0
UW 4-2-2024	10/10/2024 12:50	10/10/2024 13:00	0.150	0.004	5	0
UW 4-2-2024	10/10/2024 13:00	10/10/2024 13:10	0.150	0.003	5	0
UW 4-2-2024	10/10/2024 13:10	10/10/2024 13:20	0.150	0.004	5	0
UW 4-2-2024	10/10/2024 13:20	10/10/2024 13:30	0.150	0.004	5	0
UW 4-2-2024	10/10/2024 13:30	10/10/2024 13:40	0.150	0.004	5	0
UW 4-2-2024	10/10/2024 13:40	10/10/2024 13:50	0.150	0.006	5	0
UW 4-2-2024	10/10/2024 13:50	10/10/2024 14:00	0.150	0.005	5	0
UW 4-2-2024	10/10/2024 14:00	10/10/2024 14:10	0.150	0.005	5	0
UW 4-2-2024	10/10/2024 14:10	10/10/2024 14:20	0.150	0.004	5	0
UW 4-2-2024	10/10/2024 14:20	10/10/2024 14:30	0.150	0.005	5	0
UW 4-2-2024	10/10/2024 14:30	10/10/2024 14:40	0.150	0.007	5	0
UW 4-2-2024	10/10/2024 14:40	10/10/2024 14:50	0.150	0.005	5	0
UW 4-2-2024	10/10/2024 14:50	10/10/2024 15:00	0.150	0.006	5	0
UW 4-2-2024	10/10/2024 15:00	10/10/2024 15:10	0.150	0.008	5	0
UW 4-2-2024	10/10/2024 15:10	10/10/2024 15:20	0.150	0.012	5	0
UW 4-2-2024	10/10/2024 15:20	10/10/2024 15:30	0.150	0.005	5	0
UW 4-2-2024	10/10/2024 15:30	10/10/2024 15:40	0.150	0.005	5	0
UW 4-2-2024	10/10/2024 15:40	10/10/2024 15:50	0.150	0.005	5	0
UW 4-2-2024	10/10/2024 15:50	10/10/2024 16:00	0.150	0.002	5	0
UW 4-2-2024	10/10/2024 16:00	10/10/2024 16:10	0.150	0	5	0
UW 4-2-2024	10/10/2024 16:10	10/10/2024 16:20	0.150	0	5	0
UW 4-2-2024	10/10/2024 16:20	10/10/2024 16:30	0.150	0	5	0

Perimeter CAMP
470 Kent Avenue - Brooklyn, NY
BCP Site No.: C224053

Asset Name	Start Time	End Time	Action Level (mg/m ³)	DT2 15-min rolling avg (mg/m ³)	Action Level (ppm)	MR3K 15-min rolling avg (ppm)
PER 2 April 2024	10/10/2024 9:40	10/10/2024 9:50	0.150	0	5	0
PER 2 April 2024	10/10/2024 9:50	10/10/2024 10:00	0.150	0.174	5	0
PER 2 April 2024	10/10/2024 10:00	10/10/2024 10:10	0.150	0.177	5	0
PER 2 April 2024	10/10/2024 10:10	10/10/2024 10:20	0.150	0.005	5	0
PER 2 April 2024	10/10/2024 10:20	10/10/2024 10:30	0.150	0.006	5	0
PER 2 April 2024	10/10/2024 10:30	10/10/2024 10:40	0.150	0.007	5	0
PER 2 April 2024	10/10/2024 10:40	10/10/2024 10:50	0.150	0.006	5	0
PER 2 April 2024	10/10/2024 10:50	10/10/2024 11:00	0.150	0.005	5	0
PER 2 April 2024	10/10/2024 11:00	10/10/2024 11:10	0.150	0.005	5	0
PER 2 April 2024	10/10/2024 11:10	10/10/2024 11:20	0.150	0.008	5	0
PER 2 April 2024	10/10/2024 11:20	10/10/2024 11:30	0.150	0.011	5	0
PER 2 April 2024	10/10/2024 11:30	10/10/2024 11:40	0.150	0.012	5	0
PER 2 April 2024	10/10/2024 11:40	10/10/2024 11:50	0.150	0.015	5	0
PER 2 April 2024	10/10/2024 11:50	10/10/2024 12:00	0.150	0.008	5	0
PER 2 April 2024	10/10/2024 12:00	10/10/2024 12:10	0.150	0.007	5	0
PER 2 April 2024	10/10/2024 12:10	10/10/2024 12:20	0.150	0.005	5	0
PER 2 April 2024	10/10/2024 12:20	10/10/2024 12:30	0.150	0.004	5	0
PER 2 April 2024	10/10/2024 12:30	10/10/2024 12:40	0.150	0.003	5	0
PER 2 April 2024	10/10/2024 12:40	10/10/2024 12:50	0.150	0.004	5	0
PER 2 April 2024	10/10/2024 12:50	10/10/2024 13:00	0.150	0.006	5	0
PER 2 April 2024	10/10/2024 13:00	10/10/2024 13:10	0.150	0.007	5	0
PER 2 April 2024	10/10/2024 13:10	10/10/2024 13:20	0.150	0.01	5	0
PER 2 April 2024	10/10/2024 13:20	10/10/2024 13:30	0.150	0.008	5	0
PER 2 April 2024	10/10/2024 13:30	10/10/2024 13:40	0.150	0.011	5	0
PER 2 April 2024	10/10/2024 13:40	10/10/2024 13:50	0.150	0.014	5	0
PER 2 April 2024	10/10/2024 13:50	10/10/2024 14:00	0.150	0.013	5	0
PER 2 April 2024	10/10/2024 14:00	10/10/2024 14:10	0.150	0.012	5	0
PER 2 April 2024	10/10/2024 14:10	10/10/2024 14:20	0.150	0.009	5	0
PER 2 April 2024	10/10/2024 14:20	10/10/2024 14:30	0.150	0.006	5	0
PER 2 April 2024	10/10/2024 14:30	10/10/2024 14:40	0.150	0.009	5	0
PER 2 April 2024	10/10/2024 14:40	10/10/2024 14:50	0.150	0.004	5	0
PER 2 April 2024	10/10/2024 14:50	10/10/2024 15:00	0.150	0.004	5	0
PER 2 April 2024	10/10/2024 15:00	10/10/2024 15:10	0.150	0.007	5	0
PER 2 April 2024	10/10/2024 15:10	10/10/2024 15:20	0.150	0.008	5	0
PER 2 April 2024	10/10/2024 15:20	10/10/2024 15:30	0.150	0.005	5	0
PER 2 April 2024	10/10/2024 15:30	10/10/2024 15:40	0.150	0.005	5	0
PER 2 April 2024	10/10/2024 15:40	10/10/2024 15:50	0.150	0.006	5	0
PER 2 April 2024	10/10/2024 15:50	10/10/2024 16:00	0.150	0.003	5	0
PER 2 April 2024	10/10/2024 16:00	10/10/2024 16:10	0.150	0.003	5	0
PER 2 April 2024	10/10/2024 16:10	10/10/2024 16:20	0.150	0.003	5	0
PER 2 April 2024	10/10/2024 16:20	10/10/2024 16:30	0.150	0.004	5	0

Perimeter CAMP
470 Kent Avenue - Brooklyn, NY
BCP Site No.: C224053

Asset Name	Start Time	End Time	Action Level (mg/m ³)	DT2 15-min rolling avg (mg/m ³)	Action Level (ppm)	MR3K 15-min rolling avg (ppm)
PER1 2024	10/10/2024 9:40	10/10/2024 9:50	0.150	0	5	0
PER1 2024	10/10/2024 9:50	10/10/2024 10:00	0.150	0	5	0
PER1 2024	10/10/2024 10:00	10/10/2024 10:10	0.150	0.108	5	0
PER1 2024	10/10/2024 10:10	10/10/2024 10:20	0.150	0.005	5	0
PER1 2024	10/10/2024 10:20	10/10/2024 10:30	0.150	0.032	5	0
PER1 2024	10/10/2024 10:30	10/10/2024 10:40	0.150	0.036	5	0
PER1 2024	10/10/2024 10:40	10/10/2024 10:50	0.150	0.034	5	0
PER1 2024	10/10/2024 10:50	10/10/2024 11:00	0.150	0.013	5	0
PER1 2024	10/10/2024 11:00	10/10/2024 11:10	0.150	0.007	5	0
PER1 2024	10/10/2024 11:10	10/10/2024 11:20	0.150	0.006	5	0
PER1 2024	10/10/2024 11:20	10/10/2024 11:30	0.150	0.013	5	0
PER1 2024	10/10/2024 11:30	10/10/2024 11:40	0.150	0.011	5	0
PER1 2024	10/10/2024 11:40	10/10/2024 11:50	0.150	0.013	5	0
PER1 2024	10/10/2024 11:50	10/10/2024 12:00	0.150	0.007	5	0
PER1 2024	10/10/2024 12:00	10/10/2024 12:10	0.150	0.006	5	0
PER1 2024	10/10/2024 12:10	10/10/2024 12:20	0.150	0.012	5	0
PER1 2024	10/10/2024 12:20	10/10/2024 12:30	0.150	0.012	5	0
PER1 2024	10/10/2024 12:30	10/10/2024 12:40	0.150	0.016	5	0
PER1 2024	10/10/2024 12:40	10/10/2024 12:50	0.150	0.007	5	0
PER1 2024	10/10/2024 12:50	10/10/2024 13:00	0.150	0.008	5	0
PER1 2024	10/10/2024 13:00	10/10/2024 13:10	0.150	0.005	5	0
PER1 2024	10/10/2024 13:10	10/10/2024 13:20	0.150	0.007	5	0
PER1 2024	10/10/2024 13:20	10/10/2024 13:30	0.150	0.006	5	0
PER1 2024	10/10/2024 13:30	10/10/2024 13:40	0.150	0.011	5	0
PER1 2024	10/10/2024 13:40	10/10/2024 13:50	0.150	0.01	5	0
PER1 2024	10/10/2024 13:50	10/10/2024 14:00	0.150	0.019	5	0
PER1 2024	10/10/2024 14:00	10/10/2024 14:10	0.150	0.019	5	0
PER1 2024	10/10/2024 14:10	10/10/2024 14:20	0.150	0.021	5	0
PER1 2024	10/10/2024 14:20	10/10/2024 14:30	0.150	0.015	5	0
PER1 2024	10/10/2024 14:30	10/10/2024 14:40	0.150	0.071	5	0
PER1 2024	10/10/2024 14:40	10/10/2024 14:50	0.150	0.028	5	0
PER1 2024	10/10/2024 14:50	10/10/2024 15:00	0.150	0.038	5	0
PER1 2024	10/10/2024 15:00	10/10/2024 15:10	0.150	0.097	5	0
PER1 2024	10/10/2024 15:10	10/10/2024 15:20	0.150	0.113	5	0
PER1 2024	10/10/2024 15:20	10/10/2024 15:30	0.150	0.115	5	0
PER1 2024	10/10/2024 15:30	10/10/2024 15:40	0.150	0.272	5	0
PER1 2024	10/10/2024 15:40	10/10/2024 15:50	0.150	0.270	5	0
PER1 2024	10/10/2024 15:50	10/10/2024 16:00	0.150	0.100	5	0
PER1 2024	10/10/2024 16:00	10/10/2024 16:10	0.150	0.100	5	0
PER1 2024	10/10/2024 16:10	10/10/2024 16:20	0.150	0.043	5	0
PER1 2024	10/10/2024 16:20	10/10/2024 16:30	0.150	0.062	5	0

*Note: Bold indicates a reading in exceedance of the action level.

Daily Status Report

Prepared by: C. Zaccheo

Date: 10/11/2024

Weather: 65 deg. F, Clear

Project: 470 Kent Avenue - Brooklyn, NY - DEC Site #s C224053 and 224053

Engineer: Matthew Carroll, P.E. Tenen Environmental, LLC	Safety Manager: Claire Zaccheo Tenen Environmental, LLC
--	---

Structural Contractor: New Line Services	Excavation Contractor: ECD NY
---	----------------------------------

Work Activities Performed:

- 1) Continued A1, A2 & A3 structural development.
- 2) Let It Grow continues development in the marine area and the patio courtyard.
- 3) ECD continues minor excavation and installation of grout wall along northern perimeter.

Is the dewatering system operating?: YES **NO**

Health & Safety: (answer in **red**)

Were there any changes to the H&S Plan? YES **NO** NA

Were there any CAMP exceedances at the perimeter above action levels?: **YES*** NO NA

Were there any dust or odor issues observed on this date? YES **NO** NA

Samples Collected (Since Last Report): None.

Air Monitoring (Since Last Report): CAMP graphs and tables are below. *PER-2 experienced a particulate exceedance from 950-10AM due to a clog in the intake line; the field personnel remedied the issue and the remaining readers were below action levels.

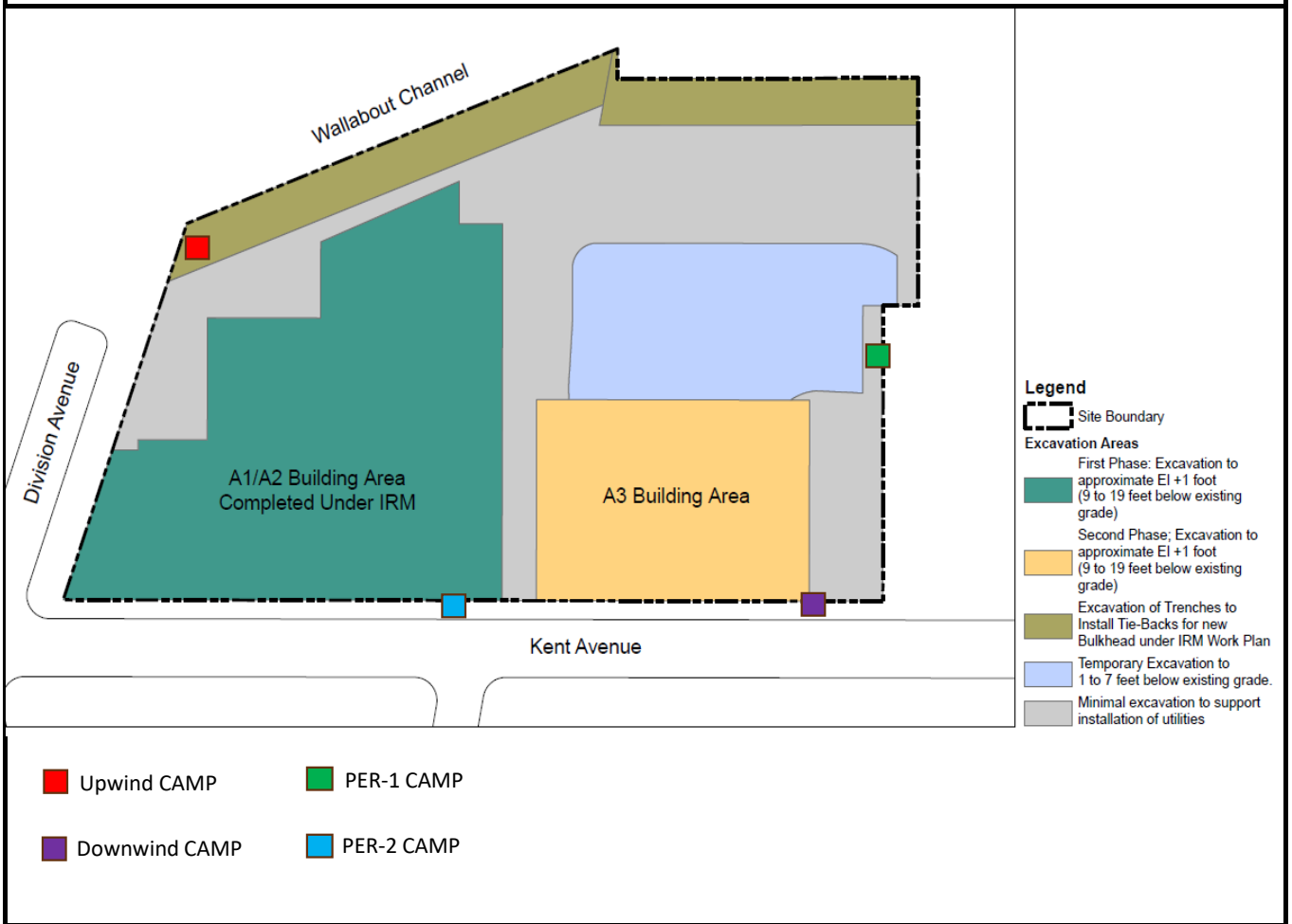
Problems Encountered: None.

Planned Work Activities for Next 2 Weeks: Continue superstructure development for A1 A2 and A3 buildings; Continue development of marine front, and; Continue landscaping development. Begin excavation and off-site soil disposal in Land II development.

Off-Site Material Disposal

Facility Location	Earth Efficient Harmony Foul Rift 1 Foul Rift Rd. Belvidere, NJ 07823	Earth Efficient MSM 1080 Sand Hill Rd. E Stroudsburg, PA 18302	Bayshore Soil Management 75 Crows Mill Rd. Keasby, NJ 08832	Middlesex County Utilities Authority 2571 Main Street, Sayreville NJ 08872	Pure Soil Technologies 655 South Hope Chapel Road Jackson NJ 08527
Total:(CY)	0	0	0	0	0
Total:(CY)	4,485	8,685	2,900	4,260	0

Site Layout Map and Excavation Figures



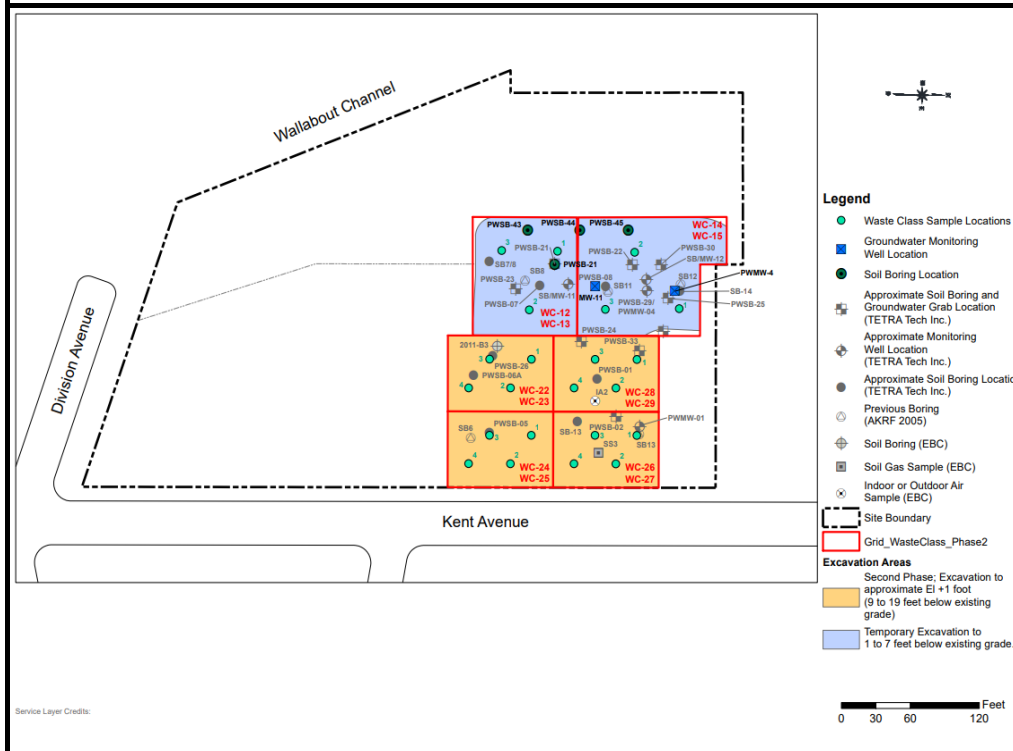
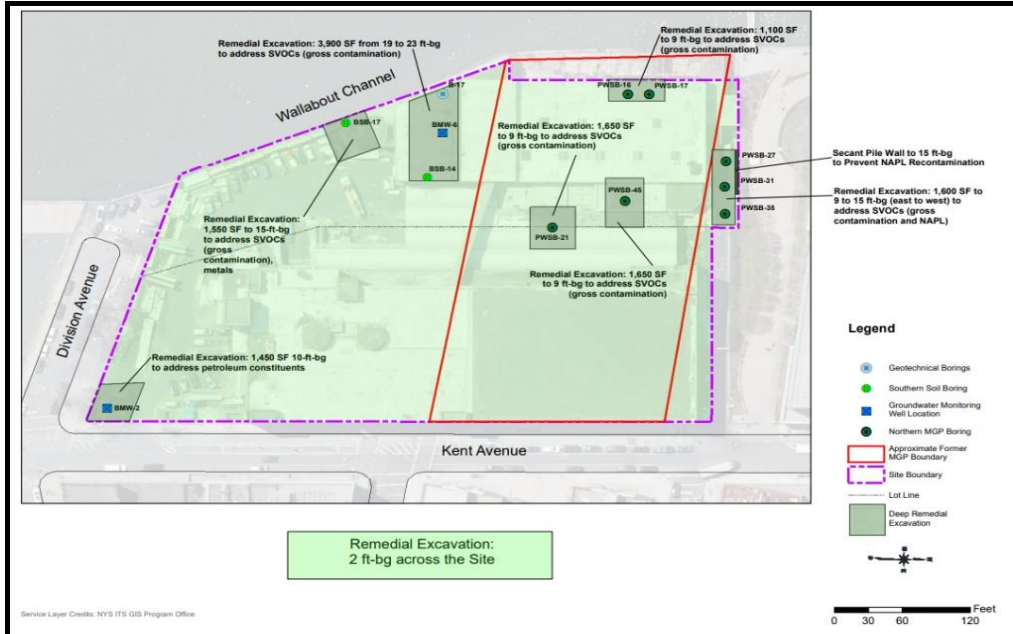


Photo 1:
View of site conditions
and pile installation
facing northwest.



Photo 2:
View of Site conditions
facing southwest.





Photo 3:
View of pile
installaton along the
northern perimiter of
the Site.



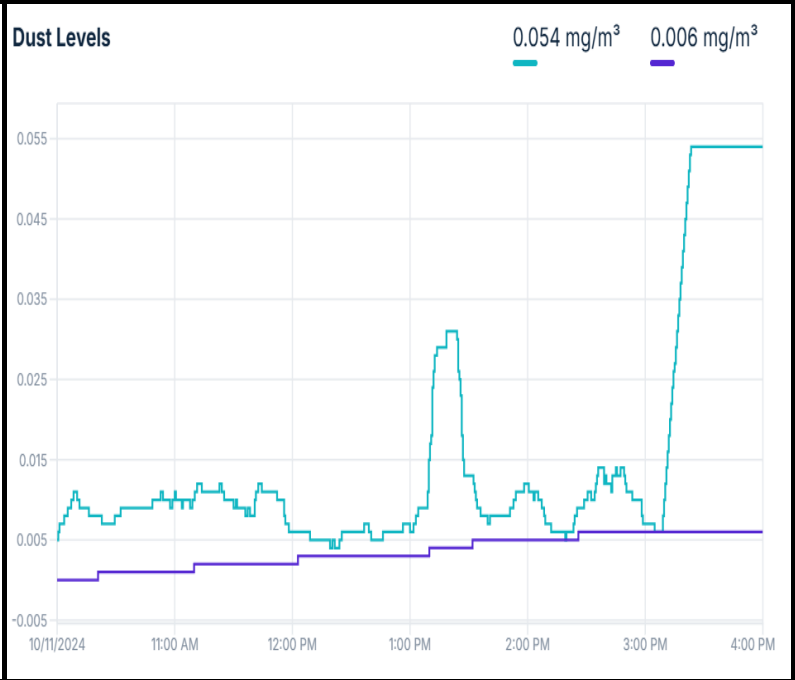
Photo 4:
View of continued
development of A1,
A2 and A3 buildings.



CAMP:
Downwind
Particulates

— 15-min rolling
average

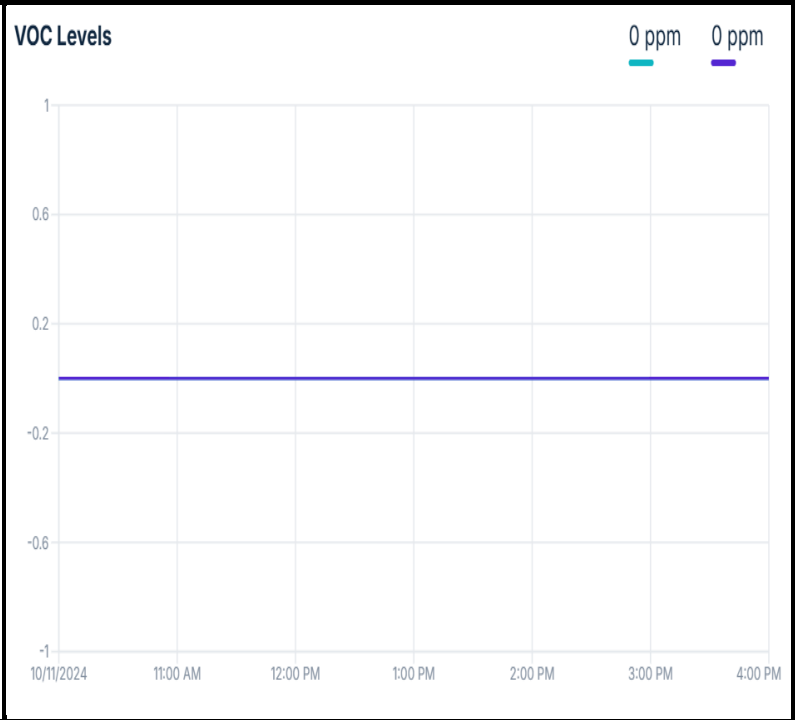
— time-weighted
average



CAMP:
Downwind VOCs

— 15-min rolling
average

— time-weighted
average



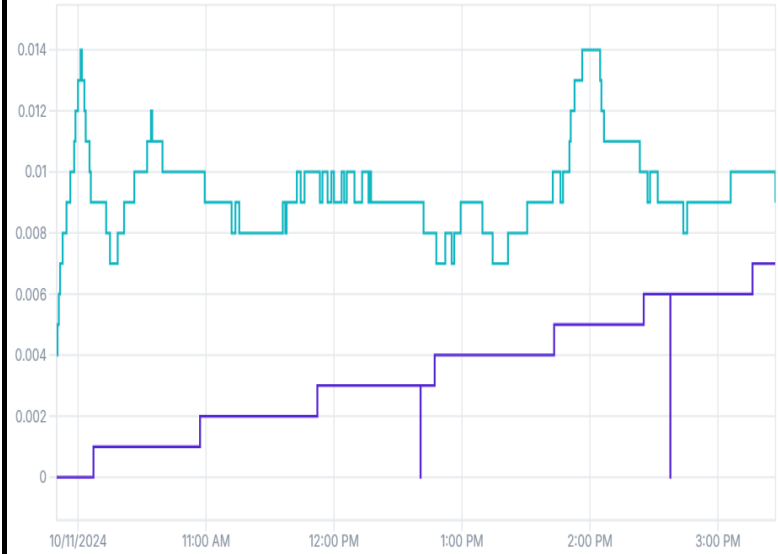
CAMP:
Upwind Particulates

15-min rolling
average

time-weighted
average

Dust Levels

0.009 mg/m³ 0.007 mg/m³



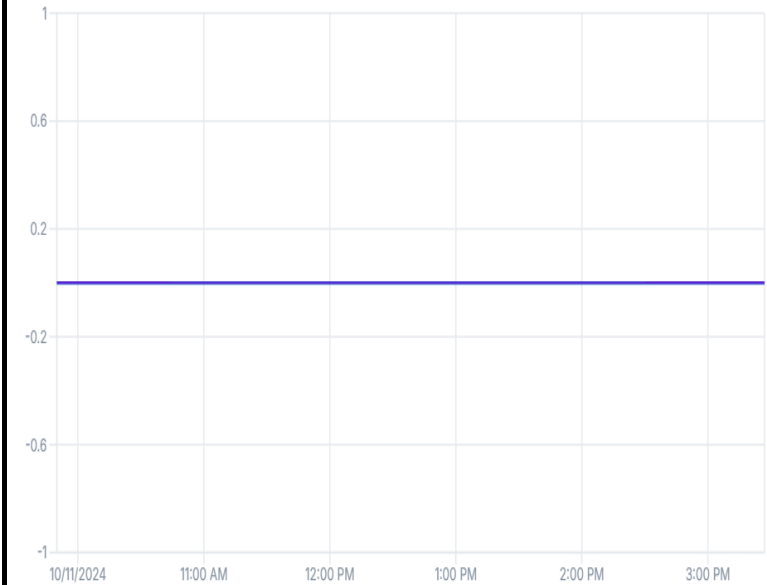
CAMP:
Upwind VOCs

15-min rolling
average

time-weighted
average

VOC Levels

0 ppm 0 ppm



Downwind CAMP
470 Kent Avenue - Brooklyn, NY
BCP Site No.: C224053

Asset Name	Start Time	End Time	Action Level (mg/m ³)	DT2 15-min rolling avg (mg/m ³)	Action Level (ppm)	MR3K 15-min rolling avg (ppm)
DW 2024 part 2	10/11/2024 9:30	10/11/2024 9:40	0.150	0	5	0
DW 2024 part 2	10/11/2024 9:40	10/11/2024 9:50	0.150	0	5	0
DW 2024 part 2	10/11/2024 9:50	10/11/2024 10:00	0.150	0.005	5	0
DW 2024 part 2	10/11/2024 10:00	10/11/2024 10:10	0.150	0.011	5	0
DW 2024 part 2	10/11/2024 10:10	10/11/2024 10:20	0.150	0.008	5	0
DW 2024 part 2	10/11/2024 10:20	10/11/2024 10:30	0.150	0.008	5	0
DW 2024 part 2	10/11/2024 10:30	10/11/2024 10:40	0.150	0.009	5	0
DW 2024 part 2	10/11/2024 10:40	10/11/2024 10:50	0.150	0.01	5	0
DW 2024 part 2	10/11/2024 10:50	10/11/2024 11:00	0.150	0.01	5	0
DW 2024 part 2	10/11/2024 11:00	10/11/2024 11:10	0.150	0.01	5	0
DW 2024 part 2	10/11/2024 11:10	10/11/2024 11:20	0.150	0.011	5	0
DW 2024 part 2	10/11/2024 11:20	10/11/2024 11:30	0.150	0.01	5	0
DW 2024 part 2	10/11/2024 11:30	10/11/2024 11:40	0.150	0.008	5	0
DW 2024 part 2	10/11/2024 11:40	10/11/2024 11:50	0.150	0.011	5	0
DW 2024 part 2	10/11/2024 11:50	10/11/2024 12:00	0.150	0.006	5	0
DW 2024 part 2	10/11/2024 12:00	10/11/2024 12:10	0.150	0.005	5	0
DW 2024 part 2	10/11/2024 12:10	10/11/2024 12:20	0.150	0.004	5	0
DW 2024 part 2	10/11/2024 12:20	10/11/2024 12:30	0.150	0.006	5	0
DW 2024 part 2	10/11/2024 12:30	10/11/2024 12:40	0.150	0.006	5	0
DW 2024 part 2	10/11/2024 12:40	10/11/2024 12:50	0.150	0.006	5	0
DW 2024 part 2	10/11/2024 12:50	10/11/2024 13:00	0.150	0.007	5	0
DW 2024 part 2	10/11/2024 13:00	10/11/2024 13:10	0.150	0.015	5	0
DW 2024 part 2	10/11/2024 13:10	10/11/2024 13:20	0.150	0.031	5	0
DW 2024 part 2	10/11/2024 13:20	10/11/2024 13:30	0.150	0.013	5	0
DW 2024 part 2	10/11/2024 13:30	10/11/2024 13:40	0.150	0.007	5	0
DW 2024 part 2	10/11/2024 13:40	10/11/2024 13:50	0.150	0.008	5	0
DW 2024 part 2	10/11/2024 13:50	10/11/2024 14:00	0.150	0.012	5	0
DW 2024 part 2	10/11/2024 14:00	10/11/2024 14:10	0.150	0.007	5	0
DW 2024 part 2	10/11/2024 14:10	10/11/2024 14:20	0.150	0.006	5	0
DW 2024 part 2	10/11/2024 14:20	10/11/2024 14:30	0.150	0.01	5	0
DW 2024 part 2	10/11/2024 14:30	10/11/2024 14:40	0.150	0.013	5	0
DW 2024 part 2	10/11/2024 14:40	10/11/2024 14:50	0.150	0.012	5	0
DW 2024 part 2	10/11/2024 14:50	10/11/2024 15:00	0.150	0.007	5	0
DW 2024 part 2	10/11/2024 15:00	10/11/2024 15:10	0.150	0.01	5	0
DW 2024 part 2	10/11/2024 15:10	10/11/2024 15:20	0.150	0.043	5	0
DW 2024 part 2	10/11/2024 15:20	10/11/2024 15:30	0.150	0.054	5	0
DW 2024 part 2	10/11/2024 15:30	10/11/2024 15:40	0.150	0.054	5	0
DW 2024 part 2	10/11/2024 15:40	10/11/2024 15:50	0.150	0.054	5	0
DW 2024 part 2	10/11/2024 15:50	10/11/2024 16:00	0.150	0.054	5	0
DW 2024 part 2	10/11/2024 16:00	10/11/2024 16:10	0.150	0.054	5	0

Upwind CAMP
470 Kent Avenue - Brooklyn, NY
BCP Site No.: C224053

Asset Name	Start Time	End Time	Action Level (mg/m ³)	DT2 15-min rolling avg (mg/m ³)	Action Level (ppm)	MR3K 15-min rolling avg (ppm)
UW 4-2-2024	10/11/2024 9:30	10/11/2024 9:40	0.150	0	5	0
UW 4-2-2024	10/11/2024 9:40	10/11/2024 9:50	0.150	0.004	5	0
UW 4-2-2024	10/11/2024 9:50	10/11/2024 10:00	0.150	0.012	5	0
UW 4-2-2024	10/11/2024 10:00	10/11/2024 10:10	0.150	0.009	5	0
UW 4-2-2024	10/11/2024 10:10	10/11/2024 10:20	0.150	0.008	5	0
UW 4-2-2024	10/11/2024 10:20	10/11/2024 10:30	0.150	0.01	5	0
UW 4-2-2024	10/11/2024 10:30	10/11/2024 10:40	0.150	0.01	5	0
UW 4-2-2024	10/11/2024 10:40	10/11/2024 10:50	0.150	0.01	5	0
UW 4-2-2024	10/11/2024 10:50	10/11/2024 11:00	0.150	0.009	5	0
UW 4-2-2024	10/11/2024 11:00	10/11/2024 11:10	0.150	0.009	5	0
UW 4-2-2024	10/11/2024 11:10	10/11/2024 11:20	0.150	0.008	5	0
UW 4-2-2024	10/11/2024 11:20	10/11/2024 11:30	0.150	0.008	5	0
UW 4-2-2024	10/11/2024 11:30	10/11/2024 11:40	0.150	0.009	5	0
UW 4-2-2024	10/11/2024 11:40	10/11/2024 11:50	0.150	0.01	5	0
UW 4-2-2024	10/11/2024 11:50	10/11/2024 12:00	0.150	0.01	5	0
UW 4-2-2024	10/11/2024 12:00	10/11/2024 12:10	0.150	0.009	5	0
UW 4-2-2024	10/11/2024 12:10	10/11/2024 12:20	0.150	0.009	5	0
UW 4-2-2024	10/11/2024 12:20	10/11/2024 12:30	0.150	0.009	5	0
UW 4-2-2024	10/11/2024 12:30	10/11/2024 12:40	0.150	0.009	5	0
UW 4-2-2024	10/11/2024 12:40	10/11/2024 12:50	0.150	0.007	5	0
UW 4-2-2024	10/11/2024 12:50	10/11/2024 13:00	0.150	0.009	5	0
UW 4-2-2024	10/11/2024 13:00	10/11/2024 13:10	0.150	0.008	5	0
UW 4-2-2024	10/11/2024 13:10	10/11/2024 13:20	0.150	0.007	5	0
UW 4-2-2024	10/11/2024 13:20	10/11/2024 13:30	0.150	0.008	5	0
UW 4-2-2024	10/11/2024 13:30	10/11/2024 13:40	0.150	0.009	5	0
UW 4-2-2024	10/11/2024 13:40	10/11/2024 13:50	0.150	0.01	5	0
UW 4-2-2024	10/11/2024 13:50	10/11/2024 14:00	0.150	0.014	5	0
UW 4-2-2024	10/11/2024 14:00	10/11/2024 14:10	0.150	0.011	5	0
UW 4-2-2024	10/11/2024 14:10	10/11/2024 14:20	0.150	0.011	5	0
UW 4-2-2024	10/11/2024 14:20	10/11/2024 14:30	0.150	0.01	5	0
UW 4-2-2024	10/11/2024 14:30	10/11/2024 14:40	0.150	0.009	5	0
UW 4-2-2024	10/11/2024 14:40	10/11/2024 14:50	0.150	0.009	5	0
UW 4-2-2024	10/11/2024 14:50	10/11/2024 15:00	0.150	0.009	5	0
UW 4-2-2024	10/11/2024 15:00	10/11/2024 15:10	0.150	0.01	5	0
UW 4-2-2024	10/11/2024 15:10	10/11/2024 15:20	0.150	0.01	5	0
UW 4-2-2024	10/11/2024 15:20	10/11/2024 15:30	0.150	0.009	5	0
UW 4-2-2024	10/11/2024 15:30	10/11/2024 15:40	0.150	0.002	5	0
UW 4-2-2024	10/11/2024 15:40	10/11/2024 15:50	0.150	0	5	0
UW 4-2-2024	10/11/2024 15:50	10/11/2024 16:00	0.150	0	5	0

Perimeter CAMP
470 Kent Avenue - Brooklyn, NY
BCP Site No.: C224053

Asset Name	Start Time	End Time	Action Level (mg/m ³)	DT2 15-min rolling avg (mg/m ³)	Action Level (ppm)	MR3K 15-min rolling avg (ppm)
PER 2 April 2024	10/11/2024 9:30	10/11/2024 9:40	0.150	0	5	0
PER 2 April 2024	10/11/2024 9:40	10/11/2024 9:50	0.150	0	5	0
PER 2 April 2024	10/11/2024 9:50	10/11/2024 10:00	0.150	0.228	5	0
PER 2 April 2024	10/11/2024 10:00	10/11/2024 10:10	0.150	0.018	5	0
PER 2 April 2024	10/11/2024 10:10	10/11/2024 10:20	0.150	0.016	5	0
PER 2 April 2024	10/11/2024 10:20	10/11/2024 10:30	0.150	0.015	5	0
PER 2 April 2024	10/11/2024 10:30	10/11/2024 10:40	0.150	0.016	5	0
PER 2 April 2024	10/11/2024 10:40	10/11/2024 10:50	0.150	0.015	5	0
PER 2 April 2024	10/11/2024 10:50	10/11/2024 11:00	0.150	0.012	5	0
PER 2 April 2024	10/11/2024 11:00	10/11/2024 11:10	0.150	0.011	5	0
PER 2 April 2024	10/11/2024 11:10	10/11/2024 11:20	0.150	0.011	5	0
PER 2 April 2024	10/11/2024 11:20	10/11/2024 11:30	0.150	0.012	5	0
PER 2 April 2024	10/11/2024 11:30	10/11/2024 11:40	0.150	0.017	5	0
PER 2 April 2024	10/11/2024 11:40	10/11/2024 11:50	0.150	0.013	5	0
PER 2 April 2024	10/11/2024 11:50	10/11/2024 12:00	0.150	0.011	5	0
PER 2 April 2024	10/11/2024 12:00	10/11/2024 12:10	0.150	0.009	5	0
PER 2 April 2024	10/11/2024 12:10	10/11/2024 12:20	0.150	0.006	5	0
PER 2 April 2024	10/11/2024 12:20	10/11/2024 12:30	0.150	0.006	5	0
PER 2 April 2024	10/11/2024 12:30	10/11/2024 12:40	0.150	0.006	5	0
PER 2 April 2024	10/11/2024 12:40	10/11/2024 12:50	0.150	0.006	5	0
PER 2 April 2024	10/11/2024 12:50	10/11/2024 13:00	0.150	0.006	5	0
PER 2 April 2024	10/11/2024 13:00	10/11/2024 13:10	0.150	0.006	5	0
PER 2 April 2024	10/11/2024 13:10	10/11/2024 13:20	0.150	0.006	5	0
PER 2 April 2024	10/11/2024 13:20	10/11/2024 13:30	0.150	0.01	5	0
PER 2 April 2024	10/11/2024 13:30	10/11/2024 13:40	0.150	0.012	5	0
PER 2 April 2024	10/11/2024 13:40	10/11/2024 13:50	0.150	0.012	5	0
PER 2 April 2024	10/11/2024 13:50	10/11/2024 14:00	0.150	0.011	5	0
PER 2 April 2024	10/11/2024 14:00	10/11/2024 14:10	0.150	0.011	5	0
PER 2 April 2024	10/11/2024 14:10	10/11/2024 14:20	0.150	0.01	5	0
PER 2 April 2024	10/11/2024 14:20	10/11/2024 14:30	0.150	0.01	5	0
PER 2 April 2024	10/11/2024 14:30	10/11/2024 14:40	0.150	0.009	5	0
PER 2 April 2024	10/11/2024 14:40	10/11/2024 14:50	0.150	0.008	5	0
PER 2 April 2024	10/11/2024 14:50	10/11/2024 15:00	0.150	0.009	5	0
PER 2 April 2024	10/11/2024 15:00	10/11/2024 15:10	0.150	0.009	5	0
PER 2 April 2024	10/11/2024 15:10	10/11/2024 15:20	0.150	0.006	5	0
PER 2 April 2024	10/11/2024 15:20	10/11/2024 15:30	0.150	0.005	5	0
PER 2 April 2024	10/11/2024 15:30	10/11/2024 15:40	0.150	0.002	5	0
PER 2 April 2024	10/11/2024 15:40	10/11/2024 15:50	0.150	0.002	5	0
PER 2 April 2024	10/11/2024 15:50	10/11/2024 16:00	0.150	0.002	5	0

*Note: Bold indicates a reading in exceedance of the action levels.

Perimeter CAMP
470 Kent Avenue - Brooklyn, NY
BCP Site No.: C224053

Asset Name	Start Time	End Time	Action Level (mg/m ³)	DT2 15-min rolling avg (mg/m ³)	Action Level (ppm)	MR3K 15-min rolling avg (ppm)
PER1 2024	10/11/2024 9:30	10/11/2024 9:40	0.150	0	5	0
PER1 2024	10/11/2024 9:40	10/11/2024 9:50	0.150	0	5	0
PER1 2024	10/11/2024 9:50	10/11/2024 10:00	0.150	0.027	5	0
PER1 2024	10/11/2024 10:00	10/11/2024 10:10	0.150	0.036	5	0
PER1 2024	10/11/2024 10:10	10/11/2024 10:20	0.150	0.011	5	0
PER1 2024	10/11/2024 10:20	10/11/2024 10:30	0.150	0.014	5	0
PER1 2024	10/11/2024 10:30	10/11/2024 10:40	0.150	0.014	5	0
PER1 2024	10/11/2024 10:40	10/11/2024 10:50	0.150	0.012	5	0
PER1 2024	10/11/2024 10:50	10/11/2024 11:00	0.150	0.011	5	0
PER1 2024	10/11/2024 11:00	10/11/2024 11:10	0.150	0.012	5	0
PER1 2024	10/11/2024 11:10	10/11/2024 11:20	0.150	0.01	5	0
PER1 2024	10/11/2024 11:20	10/11/2024 11:30	0.150	0.01	5	0
PER1 2024	10/11/2024 11:30	10/11/2024 11:40	0.150	0.018	5	0
PER1 2024	10/11/2024 11:40	10/11/2024 11:50	0.150	0.019	5	0
PER1 2024	10/11/2024 11:50	10/11/2024 12:00	0.150	0.015	5	0
PER1 2024	10/11/2024 12:00	10/11/2024 12:10	0.150	0.011	5	0
PER1 2024	10/11/2024 12:10	10/11/2024 12:20	0.150	0.008	5	0
PER1 2024	10/11/2024 12:20	10/11/2024 12:30	0.150	0.028	5	0
PER1 2024	10/11/2024 12:30	10/11/2024 12:40	0.150	0.036	5	0
PER1 2024	10/11/2024 12:40	10/11/2024 12:50	0.150	0.039	5	0
PER1 2024	10/11/2024 12:50	10/11/2024 13:00	0.150	0.016	5	0
PER1 2024	10/11/2024 13:00	10/11/2024 13:10	0.150	0.011	5	0
PER1 2024	10/11/2024 13:10	10/11/2024 13:20	0.150	0.013	5	0
PER1 2024	10/11/2024 13:20	10/11/2024 13:30	0.150	0.016	5	0
PER1 2024	10/11/2024 13:30	10/11/2024 13:40	0.150	0.013	5	0
PER1 2024	10/11/2024 13:40	10/11/2024 13:50	0.150	0.018	5	0
PER1 2024	10/11/2024 13:50	10/11/2024 14:00	0.150	0.02	5	0
PER1 2024	10/11/2024 14:00	10/11/2024 14:10	0.150	0.015	5	0
PER1 2024	10/11/2024 14:10	10/11/2024 14:20	0.150	0.021	5	0
PER1 2024	10/11/2024 14:20	10/11/2024 14:30	0.150	0.031	5	0
PER1 2024	10/11/2024 14:30	10/11/2024 14:40	0.150	0.03	5	0
PER1 2024	10/11/2024 14:40	10/11/2024 14:50	0.150	0.015	5	0
PER1 2024	10/11/2024 14:50	10/11/2024 15:00	0.150	0.019	5	0
PER1 2024	10/11/2024 15:00	10/11/2024 15:10	0.150	0.01	5	0
PER1 2024	10/11/2024 15:10	10/11/2024 15:20	0.150	0.028	5	0
PER1 2024	10/11/2024 15:20	10/11/2024 15:30	0.150	0.073	5	0
PER1 2024	10/11/2024 15:30	10/11/2024 15:40	0.150	0	5	0
PER1 2024	10/11/2024 15:40	10/11/2024 15:50	0.150	0	5	0
PER1 2024	10/11/2024 15:50	10/11/2024 16:00	0.150	0	5	0

Daily Status Report

Prepared by: C. Zaccheo

Date: 10/14/2024

Weather: 60 deg. F, Clear

Project: 470 Kent Avenue - Brooklyn, NY - DEC Site #s C224053 and 224053

Engineer: Matthew Carroll, P.E. Tenen Environmental, LLC	Safety Manager: Claire Zaccheo Tenen Environmental, LLC
--	---

Structural Contractor: New Line Services	Excavation Contractor: ECD NY
---	----------------------------------

Work Activities Performed:

- 1) Continued A1, A2 & A3 structural development.
- 2) Let It Grow continues development in the marine area and the patio courtyard.
- 3) ECD completed equipment mobilization and preparation for off-site soil disposal; ECD did not complete any soil disturbance during the workday.

Is the dewatering system operating?: YES **NO**

Health & Safety: (answer in **red**)

Were there any changes to the H&S Plan? YES **NO** NA

Were there any CAMP exceedances at the perimeter above action levels?: **YES*** NO NA

Were there any dust or odor issues observed on this date? YES **NO** NA

Samples Collected (Since Last Report): None.

Air Monitoring (Since Last Report): CAMP graphs and tables are below. *CAMP station PER-1 exhibited minor particulate exceedances from 1430-1450 due to vehicle traffic. All remaining readings were below action levels.

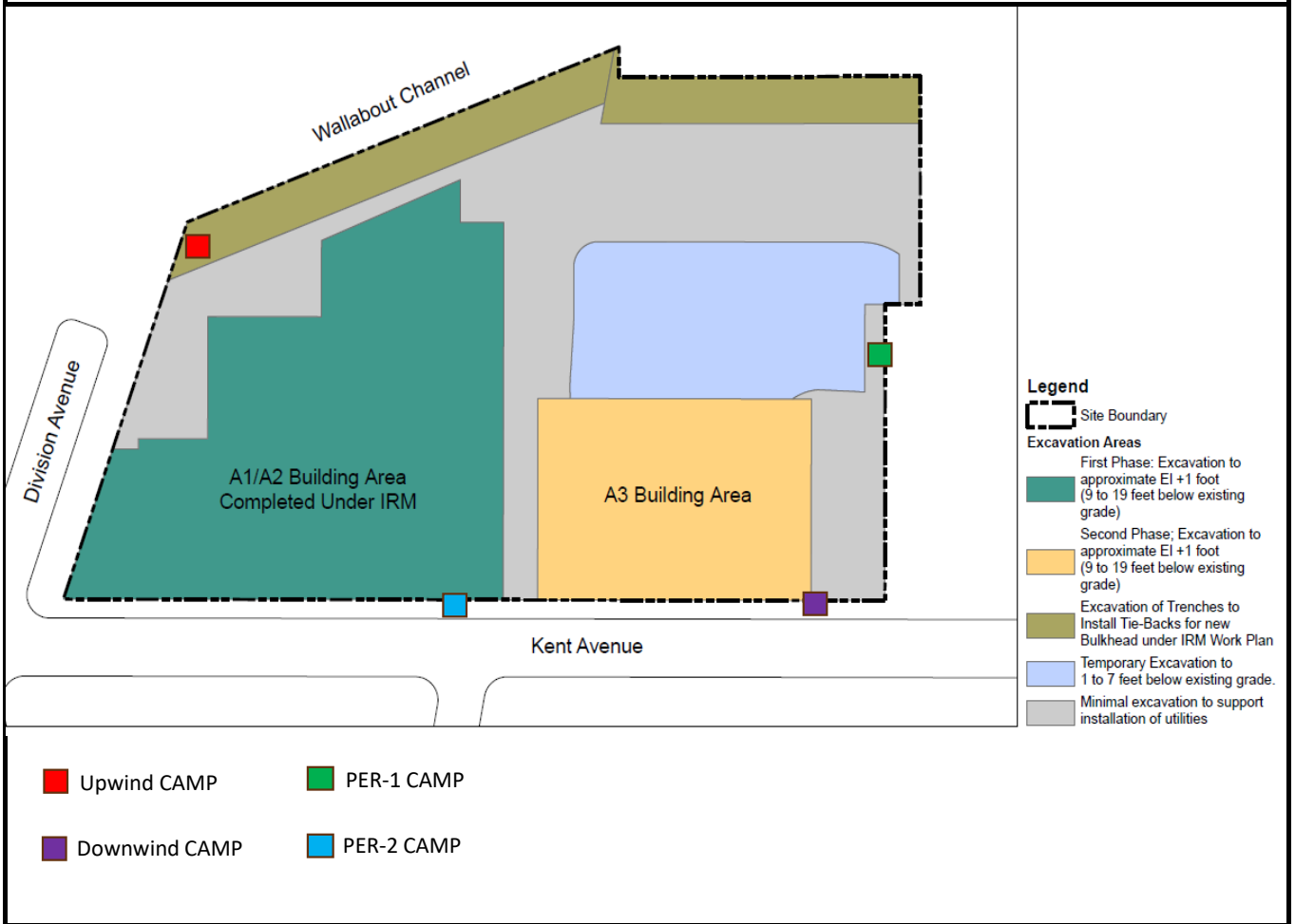
Problems Encountered: None.

Planned Work Activities for Next 2 Weeks: Continue superstructure development for A1 A2 and A3 buildings; Continue development of marine front, and; Continue landscaping development. Begin excavation and off-site soil disposal in Land II development.

Off-Site Material Disposal

Facility Location	Earth Efficient Harmony Foul Rift 1 Foul Rift Rd. Belvidere, NJ 07823	Earth Efficient MSM 1080 Sand Hill Rd. E Stroudsburg, PA 18302	Bayshore Soil Management 75 Crows Mill Rd. Keasby, NJ 08832	Middlesex County Utilities Authority 2571 Main Street, Sayreville NJ 08872	Pure Soil Technologies 655 South Hope Chapel Road Jackson NJ 08527
Total:(CY)	0	0	0	0	0
Total:(CY)	4,485	8,685	2,900	4,260	0

Site Layout Map and Excavation Figures



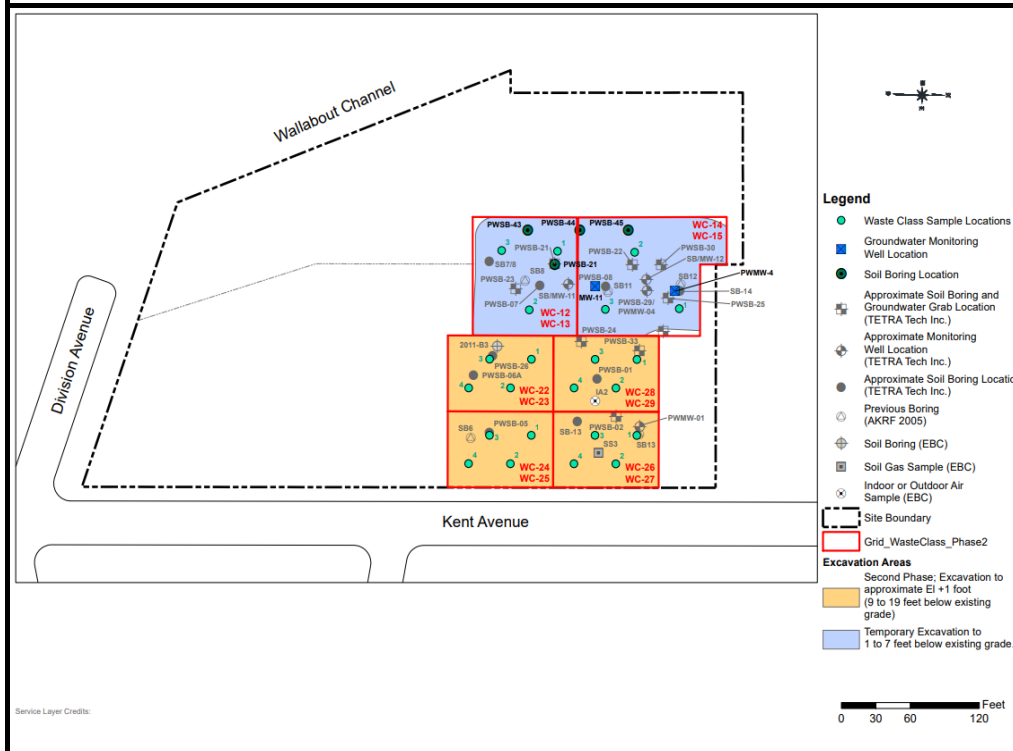
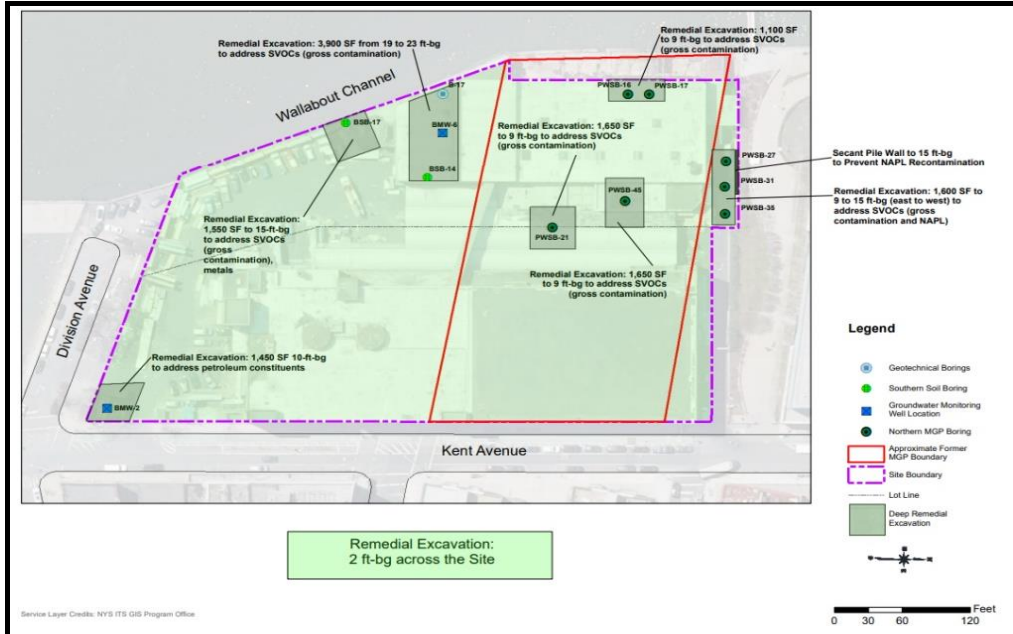


Photo 1:
View of site conditions
facing northwest.




Photo 2:
View of Site conditions
facing southwest.




Photo 3:

View of continued development in the marine front.



Photo 4:

View of continued development of A1, A2 and A3 buildings.



CAMP:
Downwind
Particulates

— 15-min rolling
average

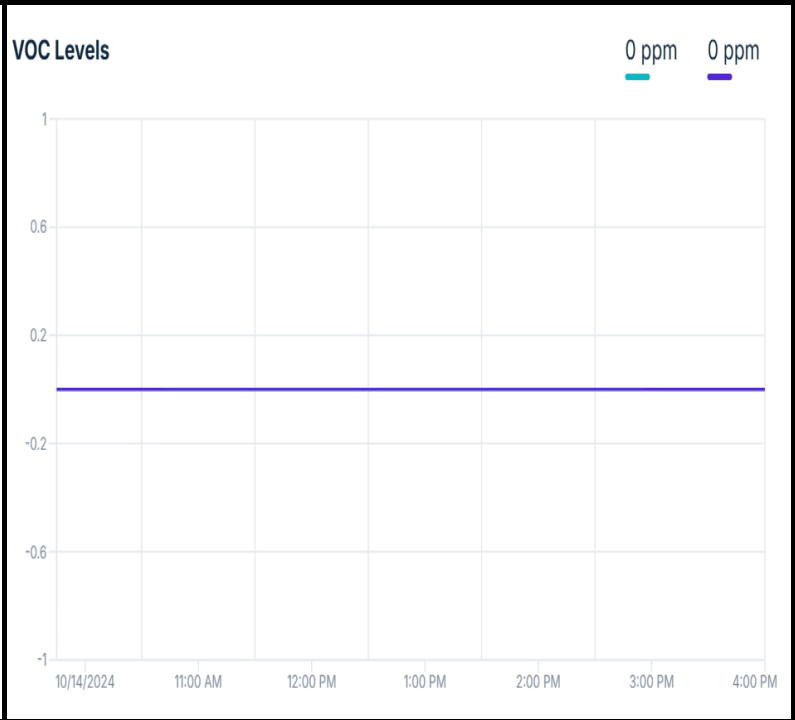
— time-weighted
average



CAMP:
Downwind VOCs

— 15-min rolling
average

— time-weighted
average



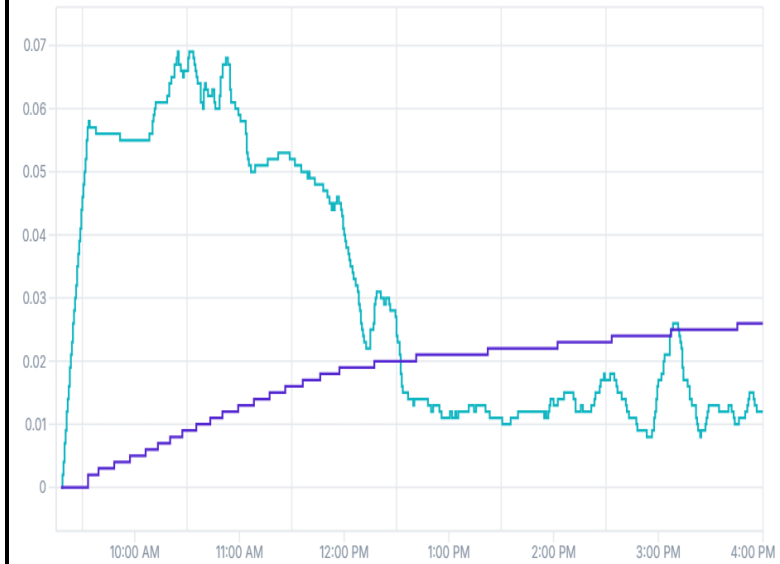
CAMP:
Upwind Particulates

15-min rolling
average

time-weighted
average

Dust Levels

0.012 mg/m³ 0.026 mg/m³



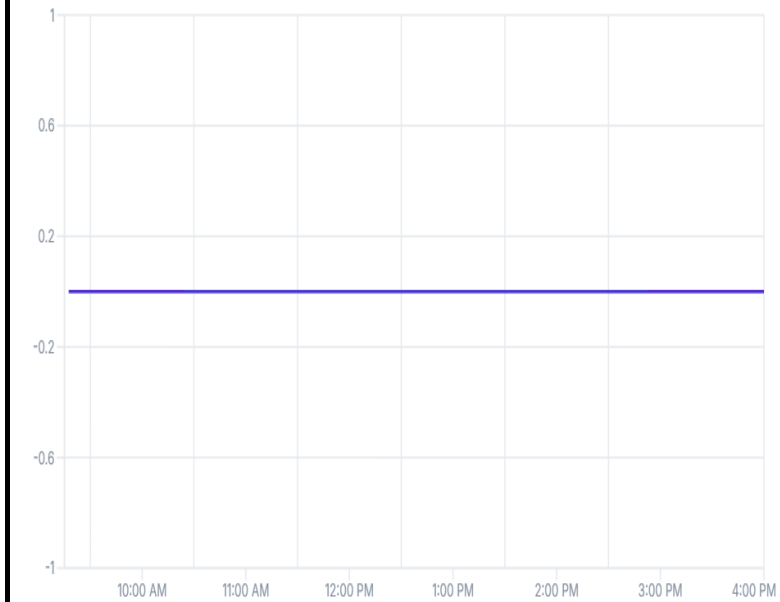
CAMP:
Upwind VOCs

15-min rolling
average

time-weighted
average

VOC Levels

0 ppm 0 ppm



Downwind CAMP
470 Kent Avenue - Brooklyn, NY
BCP Site No.: C224053

Asset Name	Start Time	End Time	Action Level (mg/m ³)	DT2 15-min rolling avg (mg/m ³)	Action Level (ppm)	MR3K 15-min rolling avg (ppm)
DW 2024 part 2	10/14/2024 9:30	10/14/2024 9:40	0.150	0.003	5	0
DW 2024 part 2	10/14/2024 9:40	10/14/2024 9:50	0.150	0.041	5	0
DW 2024 part 2	10/14/2024 9:50	10/14/2024 10:00	0.150	0.052	5	0
DW 2024 part 2	10/14/2024 10:00	10/14/2024 10:10	0.150	0.047	5	0
DW 2024 part 2	10/14/2024 10:10	10/14/2024 10:20	0.150	0.05	5	0
DW 2024 part 2	10/14/2024 10:20	10/14/2024 10:30	0.150	0.05	5	0
DW 2024 part 2	10/14/2024 10:30	10/14/2024 10:40	0.150	0.05	5	0
DW 2024 part 2	10/14/2024 10:40	10/14/2024 10:50	0.150	0.051	5	0
DW 2024 part 2	10/14/2024 10:50	10/14/2024 11:00	0.150	0.044	5	0
DW 2024 part 2	10/14/2024 11:00	10/14/2024 11:10	0.150	0.043	5	0
DW 2024 part 2	10/14/2024 11:10	10/14/2024 11:20	0.150	0.045	5	0
DW 2024 part 2	10/14/2024 11:20	10/14/2024 11:30	0.150	0.044	5	0
DW 2024 part 2	10/14/2024 11:30	10/14/2024 11:40	0.150	0.042	5	0
DW 2024 part 2	10/14/2024 11:40	10/14/2024 11:50	0.150	0.038	5	0
DW 2024 part 2	10/14/2024 11:50	10/14/2024 12:00	0.150	0.04	5	0
DW 2024 part 2	10/14/2024 12:00	10/14/2024 12:10	0.150	0.035	5	0
DW 2024 part 2	10/14/2024 12:10	10/14/2024 12:20	0.150	0.062	5	0
DW 2024 part 2	10/14/2024 12:20	10/14/2024 12:30	0.150	0.056	5	0
DW 2024 part 2	10/14/2024 12:30	10/14/2024 12:40	0.150	0.031	5	0
DW 2024 part 2	10/14/2024 12:40	10/14/2024 12:50	0.150	0.022	5	0
DW 2024 part 2	10/14/2024 12:50	10/14/2024 13:00	0.150	0.022	5	0
DW 2024 part 2	10/14/2024 13:00	10/14/2024 13:10	0.150	0.026	5	0
DW 2024 part 2	10/14/2024 13:10	10/14/2024 13:20	0.150	0.025	5	0
DW 2024 part 2	10/14/2024 13:20	10/14/2024 13:30	0.150	0.009	5	0
DW 2024 part 2	10/14/2024 13:30	10/14/2024 13:40	0.150	0.018	5	0
DW 2024 part 2	10/14/2024 13:40	10/14/2024 13:50	0.150	0.019	5	0
DW 2024 part 2	10/14/2024 13:50	10/14/2024 14:00	0.150	0.016	5	0
DW 2024 part 2	10/14/2024 14:00	10/14/2024 14:10	0.150	0.034	5	0
DW 2024 part 2	10/14/2024 14:10	10/14/2024 14:20	0.150	0.02	5	0
DW 2024 part 2	10/14/2024 14:20	10/14/2024 14:30	0.150	0.033	5	0
DW 2024 part 2	10/14/2024 14:30	10/14/2024 14:40	0.150	0.019	5	0
DW 2024 part 2	10/14/2024 14:40	10/14/2024 14:50	0.150	0.011	5	0
DW 2024 part 2	10/14/2024 14:50	10/14/2024 15:00	0.150	0.032	5	0
DW 2024 part 2	10/14/2024 15:00	10/14/2024 15:10	0.150	0.042	5	0
DW 2024 part 2	10/14/2024 15:10	10/14/2024 15:20	0.150	0.012	5	0
DW 2024 part 2	10/14/2024 15:20	10/14/2024 15:30	0.150	0.008	5	0
DW 2024 part 2	10/14/2024 15:30	10/14/2024 15:40	0.150	0.003	5	0
DW 2024 part 2	10/14/2024 15:40	10/14/2024 15:50	0.150	0.004	5	0
DW 2024 part 2	10/14/2024 15:50	10/14/2024 16:00	0.150	0.004	5	0

Upwind CAMP
470 Kent Avenue - Brooklyn, NY
BCP Site No.: C224053

Asset Name	Start Time	End Time	Action Level (mg/m ³)	DT2 15-min rolling avg (mg/m ³)	Action Level (ppm)	MR3K 15-min rolling avg (ppm)
UW 4-2-2024	10/14/2024 9:30	10/14/2024 9:40	0.150	0.038	5	0
UW 4-2-2024	10/14/2024 9:40	10/14/2024 9:50	0.150	0.056	5	0
UW 4-2-2024	10/14/2024 9:50	10/14/2024 10:00	0.150	0.055	5	0
UW 4-2-2024	10/14/2024 10:00	10/14/2024 10:10	0.150	0.056	5	0
UW 4-2-2024	10/14/2024 10:10	10/14/2024 10:20	0.150	0.064	5	0
UW 4-2-2024	10/14/2024 10:20	10/14/2024 10:30	0.150	0.066	5	0
UW 4-2-2024	10/14/2024 10:30	10/14/2024 10:40	0.150	0.063	5	0
UW 4-2-2024	10/14/2024 10:40	10/14/2024 10:50	0.150	0.065	5	0
UW 4-2-2024	10/14/2024 10:50	10/14/2024 11:00	0.150	0.059	5	0
UW 4-2-2024	10/14/2024 11:00	10/14/2024 11:10	0.150	0.051	5	0
UW 4-2-2024	10/14/2024 11:10	10/14/2024 11:20	0.150	0.052	5	0
UW 4-2-2024	10/14/2024 11:20	10/14/2024 11:30	0.150	0.052	5	0
UW 4-2-2024	10/14/2024 11:30	10/14/2024 11:40	0.150	0.05	5	0
UW 4-2-2024	10/14/2024 11:40	10/14/2024 11:50	0.150	0.047	5	0
UW 4-2-2024	10/14/2024 11:50	10/14/2024 12:00	0.150	0.041	5	0
UW 4-2-2024	10/14/2024 12:00	10/14/2024 12:10	0.150	0.026	5	0
UW 4-2-2024	10/14/2024 12:10	10/14/2024 12:20	0.150	0.031	5	0
UW 4-2-2024	10/14/2024 12:20	10/14/2024 12:30	0.150	0.027	5	0
UW 4-2-2024	10/14/2024 12:30	10/14/2024 12:40	0.150	0.013	5	0
UW 4-2-2024	10/14/2024 12:40	10/14/2024 12:50	0.150	0.012	5	0
UW 4-2-2024	10/14/2024 12:50	10/14/2024 13:00	0.150	0.011	5	0
UW 4-2-2024	10/14/2024 13:00	10/14/2024 13:10	0.150	0.012	5	0
UW 4-2-2024	10/14/2024 13:10	10/14/2024 13:20	0.150	0.013	5	0
UW 4-2-2024	10/14/2024 13:20	10/14/2024 13:30	0.150	0.011	5	0
UW 4-2-2024	10/14/2024 13:30	10/14/2024 13:40	0.150	0.012	5	0
UW 4-2-2024	10/14/2024 13:40	10/14/2024 13:50	0.150	0.012	5	0
UW 4-2-2024	10/14/2024 13:50	10/14/2024 14:00	0.150	0.014	5	0
UW 4-2-2024	10/14/2024 14:00	10/14/2024 14:10	0.150	0.015	5	0
UW 4-2-2024	10/14/2024 14:10	10/14/2024 14:20	0.150	0.012	5	0
UW 4-2-2024	10/14/2024 14:20	10/14/2024 14:30	0.150	0.017	5	0
UW 4-2-2024	10/14/2024 14:30	10/14/2024 14:40	0.150	0.014	5	0
UW 4-2-2024	10/14/2024 14:40	10/14/2024 14:50	0.150	0.009	5	0
UW 4-2-2024	10/14/2024 14:50	10/14/2024 15:00	0.150	0.016	5	0
UW 4-2-2024	10/14/2024 15:00	10/14/2024 15:10	0.150	0.026	5	0
UW 4-2-2024	10/14/2024 15:10	10/14/2024 15:20	0.150	0.013	5	0
UW 4-2-2024	10/14/2024 15:20	10/14/2024 15:30	0.150	0.013	5	0
UW 4-2-2024	10/14/2024 15:30	10/14/2024 15:40	0.150	0.012	5	0
UW 4-2-2024	10/14/2024 15:40	10/14/2024 15:50	0.150	0.012	5	0
UW 4-2-2024	10/14/2024 15:50	10/14/2024 16:00	0.150	0.012	5	0

Perimeter CAMP
470 Kent Avenue - Brooklyn, NY
BCP Site No.: C224053

Asset Name	Start Time	End Time	Action Level (mg/m ³)	DT2 15-min rolling avg (mg/m ³)	Action Level (ppm)	MR3K 15-min rolling avg (ppm)
PER 2 April 2024	10/14/2024 9:30	10/14/2024 9:40	0.150	0	5	0
PER 2 April 2024	10/14/2024 9:40	10/14/2024 9:50	0.150	0.034	5	0
PER 2 April 2024	10/14/2024 9:50	10/14/2024 10:00	0.150	0.051	5	0
PER 2 April 2024	10/14/2024 10:00	10/14/2024 10:10	0.150	0.047	5	0
PER 2 April 2024	10/14/2024 10:10	10/14/2024 10:20	0.150	0.05	5	0
PER 2 April 2024	10/14/2024 10:20	10/14/2024 10:30	0.150	0.048	5	0
PER 2 April 2024	10/14/2024 10:30	10/14/2024 10:40	0.150	0.048	5	0
PER 2 April 2024	10/14/2024 10:40	10/14/2024 10:50	0.150	0.069	5	0
PER 2 April 2024	10/14/2024 10:50	10/14/2024 11:00	0.150	0.08	5	0
PER 2 April 2024	10/14/2024 11:00	10/14/2024 11:10	0.150	0.061	5	0
PER 2 April 2024	10/14/2024 11:10	10/14/2024 11:20	0.150	0.062	5	0
PER 2 April 2024	10/14/2024 11:20	10/14/2024 11:30	0.150	0.064	5	0
PER 2 April 2024	10/14/2024 11:30	10/14/2024 11:40	0.150	0.074	5	0
PER 2 April 2024	10/14/2024 11:40	10/14/2024 11:50	0.150	0.102	5	0
PER 2 April 2024	10/14/2024 11:50	10/14/2024 12:00	0.150	0.075	5	0
PER 2 April 2024	10/14/2024 12:00	10/14/2024 12:10	0.150	0.06	5	0
PER 2 April 2024	10/14/2024 12:10	10/14/2024 12:20	0.150	0.043	5	0
PER 2 April 2024	10/14/2024 12:20	10/14/2024 12:30	0.150	0.035	5	0
PER 2 April 2024	10/14/2024 12:30	10/14/2024 12:40	0.150	0.017	5	0
PER 2 April 2024	10/14/2024 12:40	10/14/2024 12:50	0.150	0.015	5	0
PER 2 April 2024	10/14/2024 12:50	10/14/2024 13:00	0.150	0.022	5	0
PER 2 April 2024	10/14/2024 13:00	10/14/2024 13:10	0.150	0.027	5	0
PER 2 April 2024	10/14/2024 13:10	10/14/2024 13:20	0.150	0.021	5	0
PER 2 April 2024	10/14/2024 13:20	10/14/2024 13:30	0.150	0.011	5	0
PER 2 April 2024	10/14/2024 13:30	10/14/2024 13:40	0.150	0.01	5	0
PER 2 April 2024	10/14/2024 13:40	10/14/2024 13:50	0.150	0.008	5	0
PER 2 April 2024	10/14/2024 13:50	10/14/2024 14:00	0.150	0.018	5	0
PER 2 April 2024	10/14/2024 14:00	10/14/2024 14:10	0.150	0.031	5	0
PER 2 April 2024	10/14/2024 14:10	10/14/2024 14:20	0.150	0.02	5	0
PER 2 April 2024	10/14/2024 14:20	10/14/2024 14:30	0.150	0.027	5	0
PER 2 April 2024	10/14/2024 14:30	10/14/2024 14:40	0.150	0.017	5	0
PER 2 April 2024	10/14/2024 14:40	10/14/2024 14:50	0.150	0.007	5	0
PER 2 April 2024	10/14/2024 14:50	10/14/2024 15:00	0.150	0.007	5	0
PER 2 April 2024	10/14/2024 15:00	10/14/2024 15:10	0.150	0.007	5	0
PER 2 April 2024	10/14/2024 15:10	10/14/2024 15:20	0.150	0.007	5	0
PER 2 April 2024	10/14/2024 15:20	10/14/2024 15:30	0.150	0.007	5	0
PER 2 April 2024	10/14/2024 15:30	10/14/2024 15:40	0.150	0.007	5	0
PER 2 April 2024	10/14/2024 15:40	10/14/2024 15:50	0.150	0.007	5	0
PER 2 April 2024	10/14/2024 15:50	10/14/2024 16:00	0.150	0.007	5	0

Perimeter CAMP
470 Kent Avenue - Brooklyn, NY
BCP Site No.: C224053

Asset Name	Start Time	End Time	Action Level (mg/m ³)	DT2 15-min rolling avg (mg/m ³)	Action Level (ppm)	MR3K 15-min rolling avg (ppm)
PER1 2024	10/14/2024 9:30	10/14/2024 9:40	0.150	0.027	5	0
PER1 2024	10/14/2024 9:40	10/14/2024 9:50	0.150	0.04	5	0
PER1 2024	10/14/2024 9:50	10/14/2024 10:00	0.150	0.039	5	0
PER1 2024	10/14/2024 10:00	10/14/2024 10:10	0.150	0.039	5	0
PER1 2024	10/14/2024 10:10	10/14/2024 10:20	0.150	0.04	5	0
PER1 2024	10/14/2024 10:20	10/14/2024 10:30	0.150	0.044	5	0
PER1 2024	10/14/2024 10:30	10/14/2024 10:40	0.150	0.042	5	0
PER1 2024	10/14/2024 10:40	10/14/2024 10:50	0.150	0.043	5	0
PER1 2024	10/14/2024 10:50	10/14/2024 11:00	0.150	0.052	5	0
PER1 2024	10/14/2024 11:00	10/14/2024 11:10	0.150	0.043	5	0
PER1 2024	10/14/2024 11:10	10/14/2024 11:20	0.150	0.039	5	0
PER1 2024	10/14/2024 11:20	10/14/2024 11:30	0.150	0.044	5	0
PER1 2024	10/14/2024 11:30	10/14/2024 11:40	0.150	0.046	5	0
PER1 2024	10/14/2024 11:40	10/14/2024 11:50	0.150	0.041	5	0
PER1 2024	10/14/2024 11:50	10/14/2024 12:00	0.150	0.05	5	0
PER1 2024	10/14/2024 12:00	10/14/2024 12:10	0.150	0.046	5	0
PER1 2024	10/14/2024 12:10	10/14/2024 12:20	0.150	0.057	5	0
PER1 2024	10/14/2024 12:20	10/14/2024 12:30	0.150	0.038	5	0
PER1 2024	10/14/2024 12:30	10/14/2024 12:40	0.150	0.084	5	0
PER1 2024	10/14/2024 12:40	10/14/2024 12:50	0.150	0.037	5	0
PER1 2024	10/14/2024 12:50	10/14/2024 13:00	0.150	0.041	5	0
PER1 2024	10/14/2024 13:00	10/14/2024 13:10	0.150	0.139	5	0
PER1 2024	10/14/2024 13:10	10/14/2024 13:20	0.150	0.131	5	0
PER1 2024	10/14/2024 13:20	10/14/2024 13:30	0.150	0.044	5	0
PER1 2024	10/14/2024 13:30	10/14/2024 13:40	0.150	0.140	5	0
PER1 2024	10/14/2024 13:40	10/14/2024 13:50	0.150	0.138	5	0
PER1 2024	10/14/2024 13:50	10/14/2024 14:00	0.150	0.026	5	0
PER1 2024	10/14/2024 14:00	10/14/2024 14:10	0.150	0.036	5	0
PER1 2024	10/14/2024 14:10	10/14/2024 14:20	0.150	0.038	5	0
PER1 2024	10/14/2024 14:20	10/14/2024 14:30	0.150	0.045	5	0
PER1 2024	10/14/2024 14:30	10/14/2024 14:40	0.150	0.181	5	0
PER1 2024	10/14/2024 14:40	10/14/2024 14:50	0.150	0.161	5	0
PER1 2024	10/14/2024 14:50	10/14/2024 15:00	0.150	0.038	5	0
PER1 2024	10/14/2024 15:00	10/14/2024 15:10	0.150	0.045	5	0
PER1 2024	10/14/2024 15:10	10/14/2024 15:20	0.150	0.038	5	0
PER1 2024	10/14/2024 15:20	10/14/2024 15:30	0.150	0.047	5	0
PER1 2024	10/14/2024 15:30	10/14/2024 15:40	0.150	0.068	5	0
PER1 2024	10/14/2024 15:40	10/14/2024 15:50	0.150	0.033	5	0
PER1 2024	10/14/2024 15:50	10/14/2024 16:00	0.150	0.101	5	0

*Note: Bold indicates a reading in exceedance of the action levels.

Daily Status Report

Prepared by: C. Zaccheo

Date: 10/15/2024

Weather: 60 deg. F, Clear

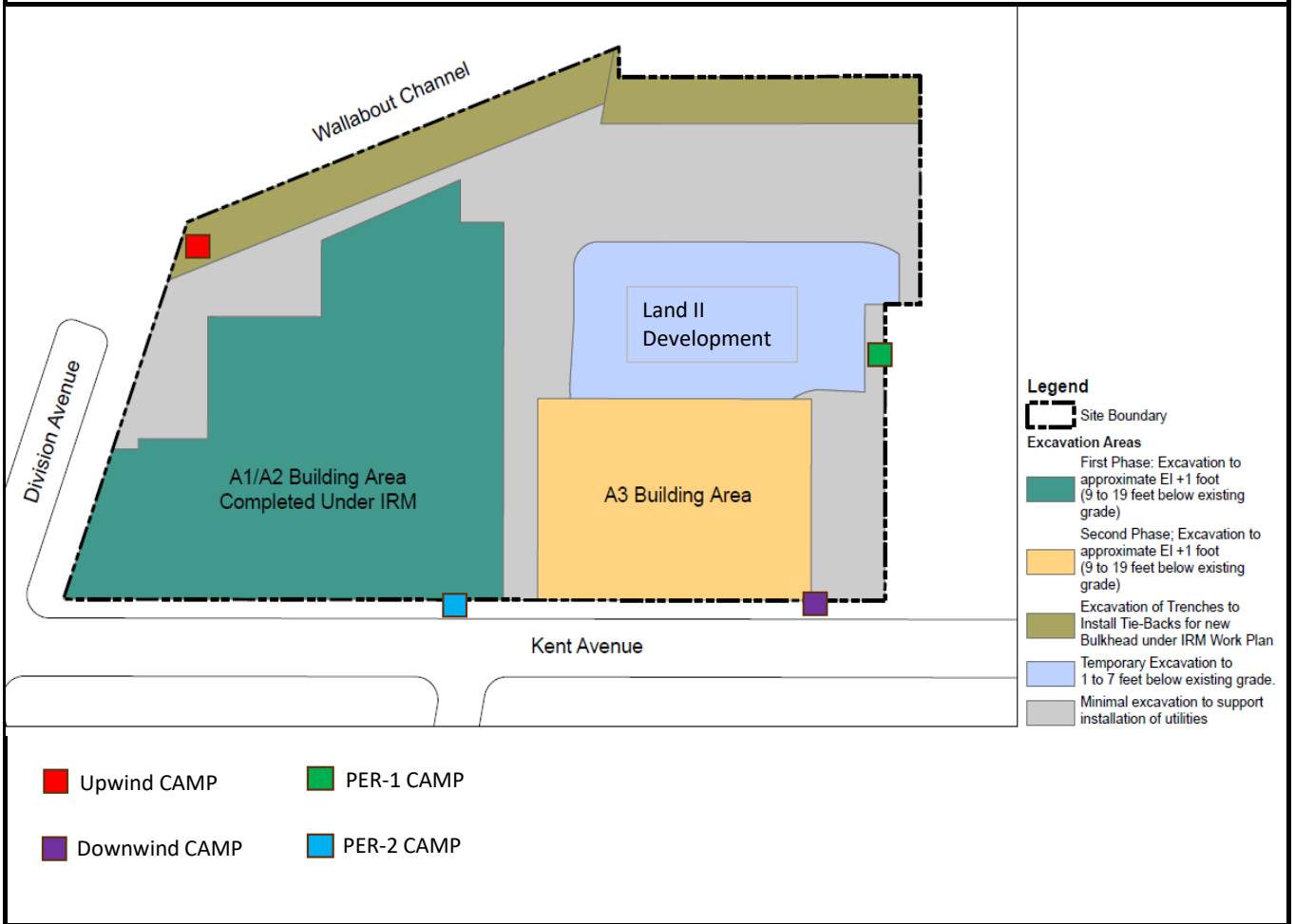
Project: 470 Kent Avenue - Brooklyn, NY - DEC Site #s C224053 and 224053

Engineer: Matthew Carroll, P.E. Tenen Environmental, LLC	Safety Manager: Claire Zaccheo Tenen Environmental, LLC
Structural Contractor: New Line Services	Excavation Contractor: ECD NY
Work Activities Performed: 1) Continued A1, A2 & A3 structural development. 2) Let It Grow continues development in the marine area and the patio courtyard. 3) ECD continued drilling piles and grout wall installation. 4) ECD exported 10 loads (approximately 200 CY) of material from WC-1(0-4) for off-site disposal at the Pure Soil Technologies facility.	
Is the dewatering system operating?: YES NO	
Health & Safety: (answer in red) Were there any changes to the H&S Plan? YES NO NA Were there any CAMP exceedances at the perimeter above action levels?: YES NO NA Were there any dust or odor issues observed on this date? YES NO NA	
Samples Collected (Since Last Report): None.	
Air Monitoring (Since Last Report): CAMP graphs and tables are below. The DW DustTrack experienced battery issues and was taken off-line to swap out for a new machine.	
Problems Encountered: None.	
Planned Work Activities for Next 2 Weeks: Continue superstructure development for A1 A2 and A3 buildings; Continue development of marine front, and; Continue landscaping development. Begin excavation and off-site soil disposal in Land II development.	

Off-Site Material Disposal

Facility Location	Earth Efficient Harmony Foul Rift 1 Foul Rift Rd. Belvidere, NJ 07823	Earth Efficient MSM 1080 Sand Hill Rd. E Stroudsburg, PA 18302	Bayshore Soil Management 75 Crows Mill Rd. Keasby, NJ 08832	Middlesex County Utilities Authority 2571 Main Street, Sayreville NJ 08872	Pure Soil Technologies 655 South Hope Chapel Road Jackson NJ 08527
Total:(CY)	0	0	0	0	10
Total:(CY)	4,485	8,685	2,900	4,260	200

Site Layout Map and Excavation Figures



- Upwind CAMP
- PER-1 CAMP
- Downwind CAMP
- PER-2 CAMP

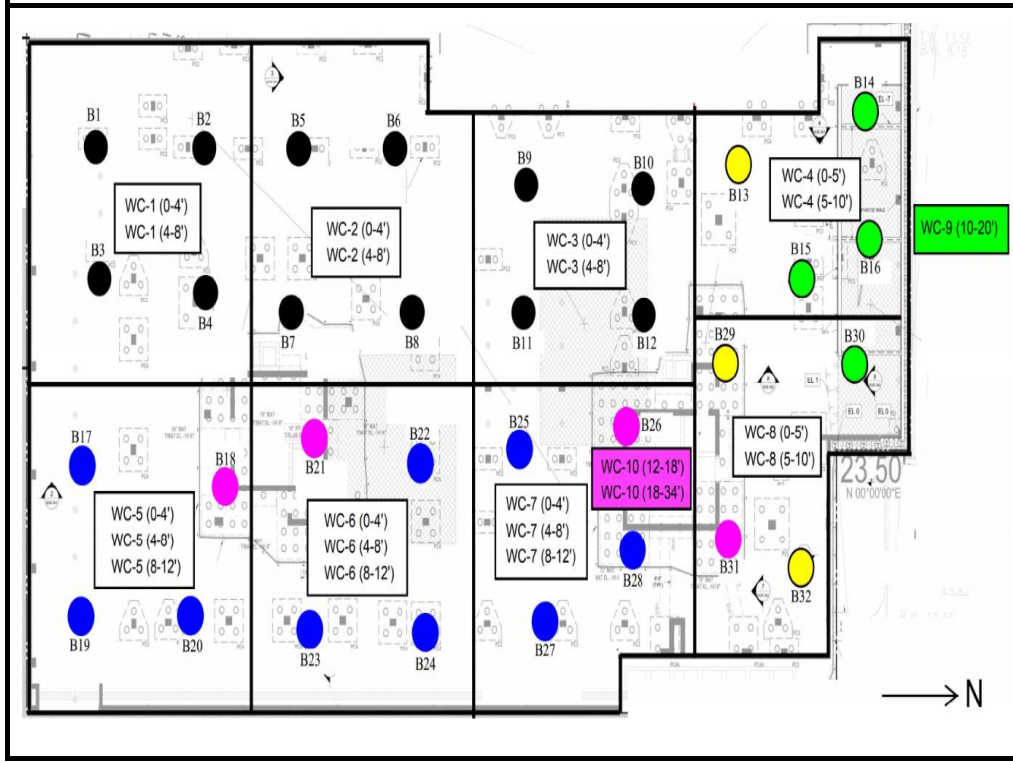
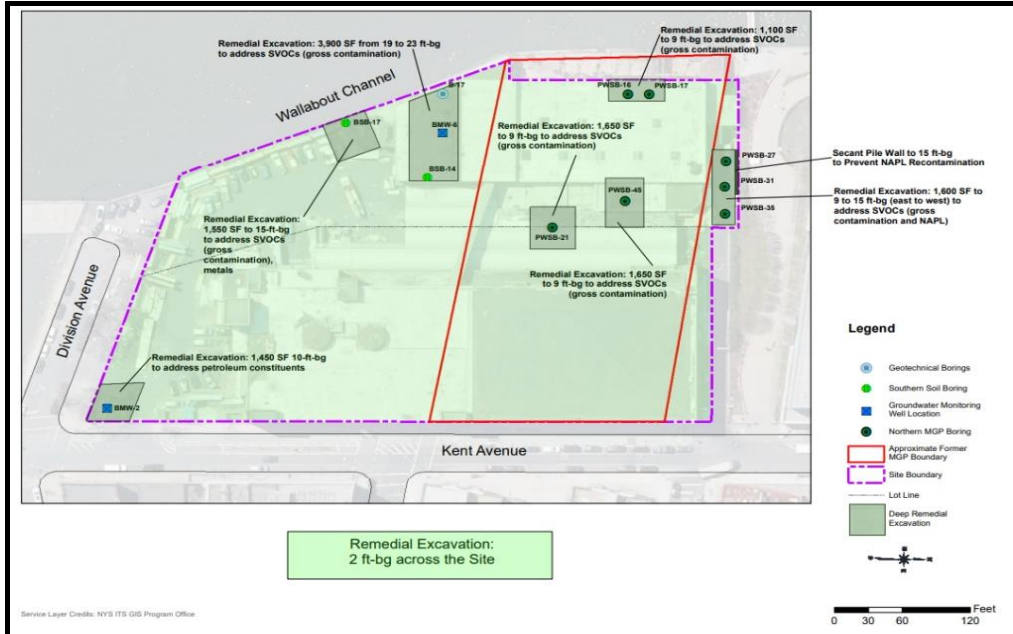


Photo 1:
View of truck loading for
off-site soil disposal.



Photo 2:
View of drilling for pile
installation facing
northwest.



Photo 3:
View of soil
excavation and truck
loading for off-site
disposal.




Photo 4:
View of continued
patio development.



CAMP:
Downwind
Particulates

—
15-min rolling
average

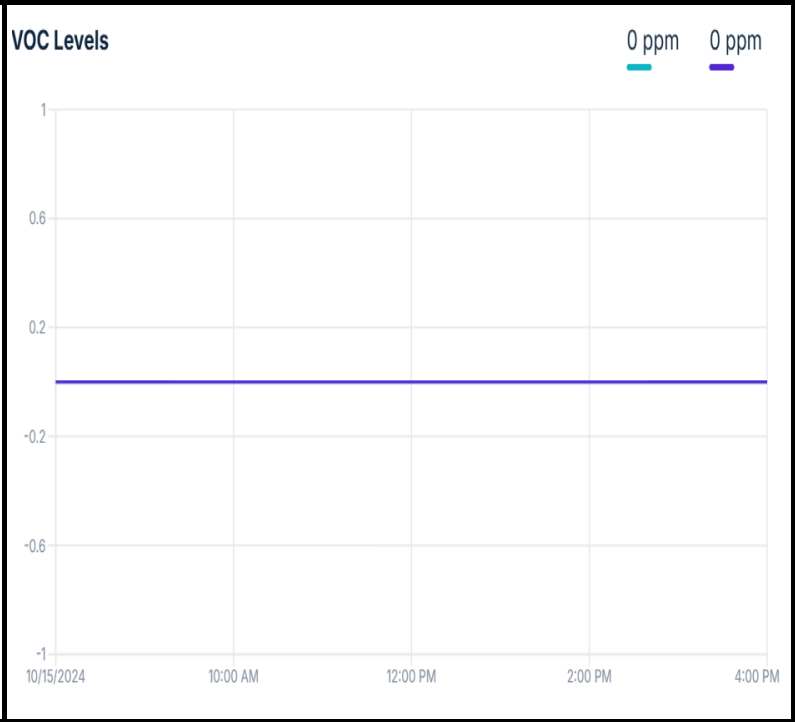
—
time-weighted
average



CAMP:
Downwind VOCs

—
15-min rolling
average

—
time-weighted
average



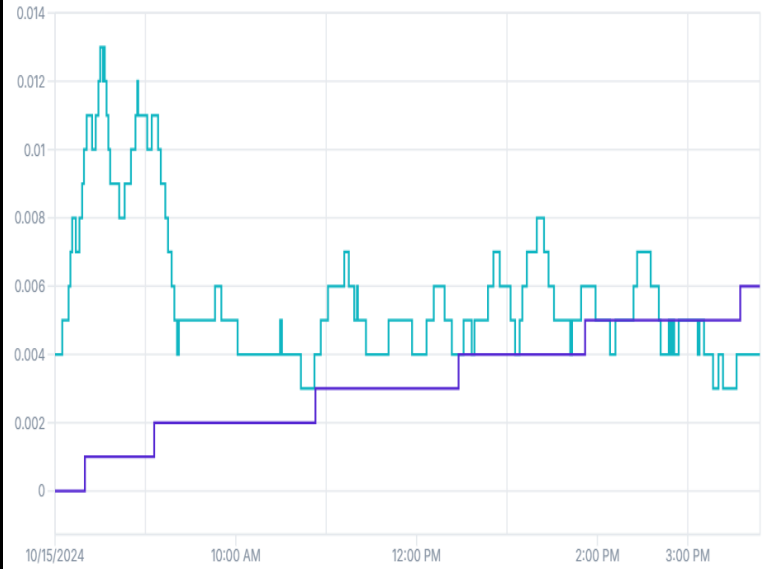
CAMP:
Upwind Particulates

15-min rolling
average

time-weighted
average

Dust Levels

0.004 mg/m³ 0.006 mg/m³



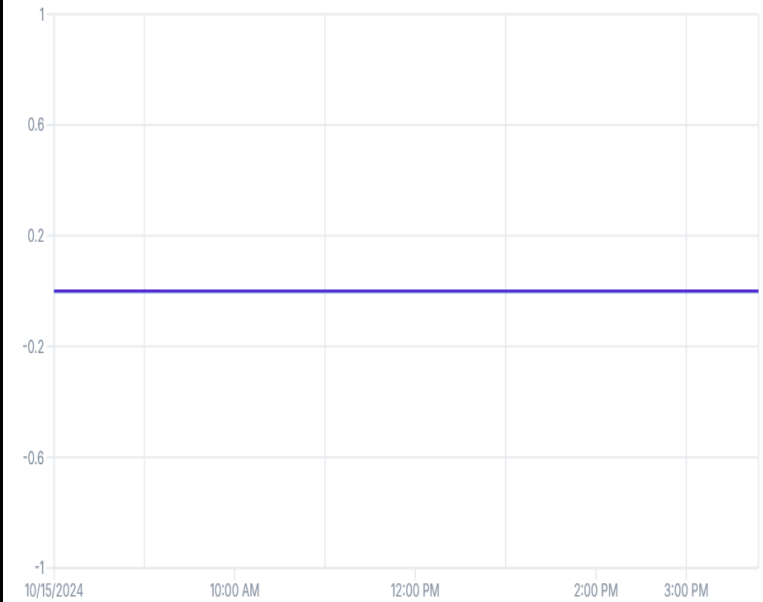
CAMP:
Upwind VOCs

15-min rolling
average

time-weighted
average

VOC Levels

0 ppm 0 ppm



Downwind CAMP
470 Kent Avenue - Brooklyn, NY
BCP Site No.: C224053

Asset Name	Start Time	End Time	Action Level (mg/m ³)	DT2 15-min rolling avg (mg/m ³)	Action Level (ppm)	MR3K 15-min rolling avg (ppm)
DW 2024 part 2	10/15/2024 7:30	10/15/2024 7:40	0.150	NA	5	0
DW 2024 part 2	10/15/2024 7:40	10/15/2024 7:50	0.150	NA	5	0
DW 2024 part 2	10/15/2024 7:50	10/15/2024 8:00	0.150	NA	5	0
DW 2024 part 2	10/15/2024 8:00	10/15/2024 8:10	0.150	NA	5	0
DW 2024 part 2	10/15/2024 8:10	10/15/2024 8:20	0.150	NA	5	0
DW 2024 part 2	10/15/2024 8:20	10/15/2024 8:30	0.150	NA	5	0
DW 2024 part 2	10/15/2024 8:30	10/15/2024 8:40	0.150	NA	5	0
DW 2024 part 2	10/15/2024 8:40	10/15/2024 8:50	0.150	NA	5	0
DW 2024 part 2	10/15/2024 8:50	10/15/2024 9:00	0.150	NA	5	0
DW 2024 part 2	10/15/2024 9:00	10/15/2024 9:10	0.150	NA	5	0
DW 2024 part 2	10/15/2024 9:10	10/15/2024 9:20	0.150	NA	5	0
DW 2024 part 2	10/15/2024 9:20	10/15/2024 9:30	0.150	NA	5	0
DW 2024 part 2	10/15/2024 9:30	10/15/2024 9:40	0.150	NA	5	0
DW 2024 part 2	10/15/2024 9:40	10/15/2024 9:50	0.150	NA	5	0
DW 2024 part 2	10/15/2024 9:50	10/15/2024 10:00	0.150	NA	5	0
DW 2024 part 2	10/15/2024 10:00	10/15/2024 10:10	0.150	NA	5	0
DW 2024 part 2	10/15/2024 10:10	10/15/2024 10:20	0.150	NA	5	0
DW 2024 part 2	10/15/2024 10:20	10/15/2024 10:30	0.150	NA	5	0
DW 2024 part 2	10/15/2024 10:30	10/15/2024 10:40	0.150	NA	5	0
DW 2024 part 2	10/15/2024 10:40	10/15/2024 10:50	0.150	NA	5	0
DW 2024 part 2	10/15/2024 10:50	10/15/2024 11:00	0.150	NA	5	0
DW 2024 part 2	10/15/2024 11:00	10/15/2024 11:10	0.150	NA	5	0
DW 2024 part 2	10/15/2024 11:10	10/15/2024 11:20	0.150	NA	5	0
DW 2024 part 2	10/15/2024 11:20	10/15/2024 11:30	0.150	NA	5	0
DW 2024 part 2	10/15/2024 11:30	10/15/2024 11:40	0.150	NA	5	0
DW 2024 part 2	10/15/2024 11:40	10/15/2024 11:50	0.150	NA	5	0
DW 2024 part 2	10/15/2024 11:50	10/15/2024 12:00	0.150	NA	5	0
DW 2024 part 2	10/15/2024 12:00	10/15/2024 12:10	0.150	NA	5	0
DW 2024 part 2	10/15/2024 12:10	10/15/2024 12:20	0.150	NA	5	0
DW 2024 part 2	10/15/2024 12:20	10/15/2024 12:30	0.150	NA	5	0
DW 2024 part 2	10/15/2024 12:30	10/15/2024 12:40	0.150	NA	5	0
DW 2024 part 2	10/15/2024 12:40	10/15/2024 12:50	0.150	NA	5	0
DW 2024 part 2	10/15/2024 12:50	10/15/2024 13:00	0.150	NA	5	0
DW 2024 part 2	10/15/2024 13:00	10/15/2024 13:10	0.150	NA	5	0
DW 2024 part 2	10/15/2024 13:10	10/15/2024 13:20	0.150	NA	5	0
DW 2024 part 2	10/15/2024 13:20	10/15/2024 13:30	0.150	NA	5	0
DW 2024 part 2	10/15/2024 13:30	10/15/2024 13:40	0.150	NA	5	0
DW 2024 part 2	10/15/2024 13:40	10/15/2024 13:50	0.150	NA	5	0
DW 2024 part 2	10/15/2024 13:50	10/15/2024 14:00	0.150	NA	5	0
DW 2024 part 2	10/15/2024 14:00	10/15/2024 14:10	0.150	NA	5	0
DW 2024 part 2	10/15/2024 14:10	10/15/2024 14:20	0.150	NA	5	0
DW 2024 part 2	10/15/2024 14:20	10/15/2024 14:30	0.150	NA	5	0
DW 2024 part 2	10/15/2024 14:30	10/15/2024 14:40	0.150	NA	5	0
DW 2024 part 2	10/15/2024 14:40	10/15/2024 14:50	0.150	NA	5	0
DW 2024 part 2	10/15/2024 14:50	10/15/2024 15:00	0.150	NA	5	0
DW 2024 part 2	10/15/2024 15:00	10/15/2024 15:10	0.150	NA	5	0
DW 2024 part 2	10/15/2024 15:10	10/15/2024 15:20	0.150	NA	5	0
DW 2024 part 2	10/15/2024 15:20	10/15/2024 15:30	0.150	NA	5	0
DW 2024 part 2	10/15/2024 15:30	10/15/2024 15:40	0.150	NA	5	0
DW 2024 part 2	10/15/2024 15:40	10/15/2024 15:50	0.150	NA	5	0
DW 2024 part 2	10/15/2024 15:50	10/15/2024 16:00	0.150	NA	5	0

Upwind CAMP
470 Kent Avenue - Brooklyn, NY
BCP Site No.: C224053

Asset Name	Start Time	End Time	Action Level (mg/m ³)	DT2 15-min rolling avg (mg/m ³)	Action Level (ppm)	MR3K 15-min rolling avg (ppm)
UW 4-2-2024	10/15/2024 7:30	10/15/2024 7:40	0.150	0	5	0
UW 4-2-2024	10/15/2024 7:40	10/15/2024 7:50	0.150	0.002	5	0
UW 4-2-2024	10/15/2024 7:50	10/15/2024 8:00	0.150	0.004	5	0
UW 4-2-2024	10/15/2024 8:00	10/15/2024 8:10	0.150	0.006	5	0
UW 4-2-2024	10/15/2024 8:10	10/15/2024 8:20	0.150	0.01	5	0
UW 4-2-2024	10/15/2024 8:20	10/15/2024 8:30	0.150	0.012	5	0
UW 4-2-2024	10/15/2024 8:30	10/15/2024 8:40	0.150	0.009	5	0
UW 4-2-2024	10/15/2024 8:40	10/15/2024 8:50	0.150	0.009	5	0
UW 4-2-2024	10/15/2024 8:50	10/15/2024 9:00	0.150	0.011	5	0
UW 4-2-2024	10/15/2024 9:00	10/15/2024 9:10	0.150	0.01	5	0
UW 4-2-2024	10/15/2024 9:10	10/15/2024 9:20	0.150	0.005	5	0
UW 4-2-2024	10/15/2024 9:20	10/15/2024 9:30	0.150	0.005	5	0
UW 4-2-2024	10/15/2024 9:30	10/15/2024 9:40	0.150	0.005	5	0
UW 4-2-2024	10/15/2024 9:40	10/15/2024 9:50	0.150	0.006	5	0
UW 4-2-2024	10/15/2024 9:50	10/15/2024 10:00	0.150	0.005	5	0
UW 4-2-2024	10/15/2024 10:00	10/15/2024 10:10	0.150	0.004	5	0
UW 4-2-2024	10/15/2024 10:10	10/15/2024 10:20	0.150	0.004	5	0
UW 4-2-2024	10/15/2024 10:20	10/15/2024 10:30	0.150	0.005	5	0
UW 4-2-2024	10/15/2024 10:30	10/15/2024 10:40	0.150	0.004	5	0
UW 4-2-2024	10/15/2024 10:40	10/15/2024 10:50	0.150	0.003	5	0
UW 4-2-2024	10/15/2024 10:50	10/15/2024 11:00	0.150	0.005	5	0
UW 4-2-2024	10/15/2024 11:00	10/15/2024 11:10	0.150	0.006	5	0
UW 4-2-2024	10/15/2024 11:10	10/15/2024 11:20	0.150	0.005	5	0
UW 4-2-2024	10/15/2024 11:20	10/15/2024 11:30	0.150	0.004	5	0
UW 4-2-2024	10/15/2024 11:30	10/15/2024 11:40	0.150	0.004	5	0
UW 4-2-2024	10/15/2024 11:40	10/15/2024 11:50	0.150	0.005	5	0
UW 4-2-2024	10/15/2024 11:50	10/15/2024 12:00	0.150	0.004	5	0
UW 4-2-2024	10/15/2024 12:00	10/15/2024 12:10	0.150	0.005	5	0
UW 4-2-2024	10/15/2024 12:10	10/15/2024 12:20	0.150	0.005	5	0
UW 4-2-2024	10/15/2024 12:20	10/15/2024 12:30	0.150	0.004	5	0
UW 4-2-2024	10/15/2024 12:30	10/15/2024 12:40	0.150	0.005	5	0
UW 4-2-2024	10/15/2024 12:40	10/15/2024 12:50	0.150	0.006	5	0
UW 4-2-2024	10/15/2024 12:50	10/15/2024 13:00	0.150	0.006	5	0
UW 4-2-2024	10/15/2024 13:00	10/15/2024 13:10	0.150	0.005	5	0
UW 4-2-2024	10/15/2024 13:10	10/15/2024 13:20	0.150	0.008	5	0
UW 4-2-2024	10/15/2024 13:20	10/15/2024 13:30	0.150	0.006	5	0
UW 4-2-2024	10/15/2024 13:30	10/15/2024 13:40	0.150	0.005	5	0
UW 4-2-2024	10/15/2024 13:40	10/15/2024 13:50	0.150	0.006	5	0
UW 4-2-2024	10/15/2024 13:50	10/15/2024 14:00	0.150	0.005	5	0
UW 4-2-2024	10/15/2024 14:00	10/15/2024 14:10	0.150	0.004	5	0
UW 4-2-2024	10/15/2024 14:10	10/15/2024 14:20	0.150	0.005	5	0
UW 4-2-2024	10/15/2024 14:20	10/15/2024 14:30	0.150	0.007	5	0
UW 4-2-2024	10/15/2024 14:30	10/15/2024 14:40	0.150	0.006	5	0
UW 4-2-2024	10/15/2024 14:40	10/15/2024 14:50	0.150	0.004	5	0
UW 4-2-2024	10/15/2024 14:50	10/15/2024 15:00	0.150	0.005	5	0
UW 4-2-2024	10/15/2024 15:00	10/15/2024 15:10	0.150	0.005	5	0
UW 4-2-2024	10/15/2024 15:10	10/15/2024 15:20	0.150	0.003	5	0
UW 4-2-2024	10/15/2024 15:20	10/15/2024 15:30	0.150	0.003	5	0
UW 4-2-2024	10/15/2024 15:30	10/15/2024 15:40	0.150	0.004	5	0
UW 4-2-2024	10/15/2024 15:40	10/15/2024 15:50	0.150	0.004	5	0
UW 4-2-2024	10/15/2024 15:50	10/15/2024 16:00	0.150	0.001	5	0

Perimeter CAMP
470 Kent Avenue - Brooklyn, NY
BCP Site No.: C224053

Asset Name	Start Time	End Time	Action Level (mg/m ³)	DT2 15-min rolling avg (mg/m ³)	Action Level (ppm)	MR3K 15-min rolling avg (ppm)
PER 2 April 2024	10/15/2024 7:30	10/15/2024 7:40	0.150	0	5	0
PER 2 April 2024	10/15/2024 7:40	10/15/2024 7:50	0.150	0.006	5	0
PER 2 April 2024	10/15/2024 7:50	10/15/2024 8:00	0.150	0.012	5	0
PER 2 April 2024	10/15/2024 8:00	10/15/2024 8:10	0.150	0.011	5	0
PER 2 April 2024	10/15/2024 8:10	10/15/2024 8:20	0.150	0.01	5	0
PER 2 April 2024	10/15/2024 8:20	10/15/2024 8:30	0.150	0.012	5	0
PER 2 April 2024	10/15/2024 8:30	10/15/2024 8:40	0.150	0.008	5	0
PER 2 April 2024	10/15/2024 8:40	10/15/2024 8:50	0.150	0.01	5	0
PER 2 April 2024	10/15/2024 8:50	10/15/2024 9:00	0.150	0.012	5	0
PER 2 April 2024	10/15/2024 9:00	10/15/2024 9:10	0.150	0.009	5	0
PER 2 April 2024	10/15/2024 9:10	10/15/2024 9:20	0.150	0.007	5	0
PER 2 April 2024	10/15/2024 9:20	10/15/2024 9:30	0.150	0.006	5	0
PER 2 April 2024	10/15/2024 9:30	10/15/2024 9:40	0.150	0.006	5	0
PER 2 April 2024	10/15/2024 9:40	10/15/2024 9:50	0.150	0.005	5	0
PER 2 April 2024	10/15/2024 9:50	10/15/2024 10:00	0.150	0.005	5	0
PER 2 April 2024	10/15/2024 10:00	10/15/2024 10:10	0.150	0.004	5	0
PER 2 April 2024	10/15/2024 10:10	10/15/2024 10:20	0.150	0.004	5	0
PER 2 April 2024	10/15/2024 10:20	10/15/2024 10:30	0.150	0.004	5	0
PER 2 April 2024	10/15/2024 10:30	10/15/2024 10:40	0.150	0.004	5	0
PER 2 April 2024	10/15/2024 10:40	10/15/2024 10:50	0.150	0.003	5	0
PER 2 April 2024	10/15/2024 10:50	10/15/2024 11:00	0.150	0.004	5	0
PER 2 April 2024	10/15/2024 11:00	10/15/2024 11:10	0.150	0.005	5	0
PER 2 April 2024	10/15/2024 11:10	10/15/2024 11:20	0.150	0.005	5	0
PER 2 April 2024	10/15/2024 11:20	10/15/2024 11:30	0.150	0.004	5	0
PER 2 April 2024	10/15/2024 11:30	10/15/2024 11:40	0.150	0.009	5	0
PER 2 April 2024	10/15/2024 11:40	10/15/2024 11:50	0.150	0.011	5	0
PER 2 April 2024	10/15/2024 11:50	10/15/2024 12:00	0.150	0.008	5	0
PER 2 April 2024	10/15/2024 12:00	10/15/2024 12:10	0.150	0.005	5	0
PER 2 April 2024	10/15/2024 12:10	10/15/2024 12:20	0.150	0.007	5	0
PER 2 April 2024	10/15/2024 12:20	10/15/2024 12:30	0.150	0.009	5	0
PER 2 April 2024	10/15/2024 12:30	10/15/2024 12:40	0.150	0.011	5	0
PER 2 April 2024	10/15/2024 12:40	10/15/2024 12:50	0.150	0.009	5	0
PER 2 April 2024	10/15/2024 12:50	10/15/2024 13:00	0.150	0.007	5	0
PER 2 April 2024	10/15/2024 13:00	10/15/2024 13:10	0.150	0.006	5	0
PER 2 April 2024	10/15/2024 13:10	10/15/2024 13:20	0.150	0.006	5	0
PER 2 April 2024	10/15/2024 13:20	10/15/2024 13:30	0.150	0.006	5	0
PER 2 April 2024	10/15/2024 13:30	10/15/2024 13:40	0.150	0.005	5	0
PER 2 April 2024	10/15/2024 13:40	10/15/2024 13:50	0.150	0.005	5	0
PER 2 April 2024	10/15/2024 13:50	10/15/2024 14:00	0.150	0.005	5	0
PER 2 April 2024	10/15/2024 14:00	10/15/2024 14:10	0.150	0.007	5	0
PER 2 April 2024	10/15/2024 14:10	10/15/2024 14:20	0.150	0.006	5	0
PER 2 April 2024	10/15/2024 14:20	10/15/2024 14:30	0.150	0.008	5	0
PER 2 April 2024	10/15/2024 14:30	10/15/2024 14:40	0.150	0.006	5	0
PER 2 April 2024	10/15/2024 14:40	10/15/2024 14:50	0.150	0.004	5	0
PER 2 April 2024	10/15/2024 14:50	10/15/2024 15:00	0.150	0.005	5	0
PER 2 April 2024	10/15/2024 15:00	10/15/2024 15:10	0.150	0.004	5	0
PER 2 April 2024	10/15/2024 15:10	10/15/2024 15:20	0.150	0.003	5	0
PER 2 April 2024	10/15/2024 15:20	10/15/2024 15:30	0.150	0.004	5	0
PER 2 April 2024	10/15/2024 15:30	10/15/2024 15:40	0.150	0.004	5	0
PER 2 April 2024	10/15/2024 15:40	10/15/2024 15:50	0.150	0.003	5	0
PER 2 April 2024	10/15/2024 15:50	10/15/2024 16:00	0.150	0.009	5	0

Perimeter CAMP
470 Kent Avenue - Brooklyn, NY
BCP Site No.: C224053

Asset Name	Start Time	End Time	Action Level (mg/m ³)	DT2 15-min rolling avg (mg/m ³)	Action Level (ppm)	MR3K 15-min rolling avg (ppm)
PER1 2024	10/15/2024 7:30	10/15/2024 7:40	0.150	0.024	5	0
PER1 2024	10/15/2024 7:40	10/15/2024 7:50	0.150	0.013	5	0
PER1 2024	10/15/2024 7:50	10/15/2024 8:00	0.150	0.011	5	0
PER1 2024	10/15/2024 8:00	10/15/2024 8:10	0.150	0.014	5	0
PER1 2024	10/15/2024 8:10	10/15/2024 8:20	0.150	0.023	5	0
PER1 2024	10/15/2024 8:20	10/15/2024 8:30	0.150	0.021	5	0
PER1 2024	10/15/2024 8:30	10/15/2024 8:40	0.150	0.022	5	0
PER1 2024	10/15/2024 8:40	10/15/2024 8:50	0.150	0.021	5	0
PER1 2024	10/15/2024 8:50	10/15/2024 9:00	0.150	0.017	5	0
PER1 2024	10/15/2024 9:00	10/15/2024 9:10	0.150	0.015	5	0
PER1 2024	10/15/2024 9:10	10/15/2024 9:20	0.150	0.017	5	0.009
PER1 2024	10/15/2024 9:20	10/15/2024 9:30	0.150	0.024	5	0.009
PER1 2024	10/15/2024 9:30	10/15/2024 9:40	0.150	0.028	5	0
PER1 2024	10/15/2024 9:40	10/15/2024 9:50	0.150	0.022	5	0
PER1 2024	10/15/2024 9:50	10/15/2024 10:00	0.150	0.028	5	0
PER1 2024	10/15/2024 10:00	10/15/2024 10:10	0.150	0.019	5	0
PER1 2024	10/15/2024 10:10	10/15/2024 10:20	0.150	0.024	5	0
PER1 2024	10/15/2024 10:20	10/15/2024 10:30	0.150	0.033	5	0
PER1 2024	10/15/2024 10:30	10/15/2024 10:40	0.150	0.022	5	0
PER1 2024	10/15/2024 10:40	10/15/2024 10:50	0.150	0.024	5	0
PER1 2024	10/15/2024 10:50	10/15/2024 11:00	0.150	0.03	5	0
PER1 2024	10/15/2024 11:00	10/15/2024 11:10	0.150	0.023	5	0
PER1 2024	10/15/2024 11:10	10/15/2024 11:20	0.150	0.016	5	0.001
PER1 2024	10/15/2024 11:20	10/15/2024 11:30	0.150	0.017	5	0.001
PER1 2024	10/15/2024 11:30	10/15/2024 11:40	0.150	0.034	5	0
PER1 2024	10/15/2024 11:40	10/15/2024 11:50	0.150	0.096	5	0
PER1 2024	10/15/2024 11:50	10/15/2024 12:00	0.150	0.007	5	0
PER1 2024	10/15/2024 12:00	10/15/2024 12:10	0.150	0.025	5	0
PER1 2024	10/15/2024 12:10	10/15/2024 12:20	0.150	0.022	5	0
PER1 2024	10/15/2024 12:20	10/15/2024 12:30	0.150	0.012	5	0
PER1 2024	10/15/2024 12:30	10/15/2024 12:40	0.150	0.024	5	0
PER1 2024	10/15/2024 12:40	10/15/2024 12:50	0.150	0.038	5	0
PER1 2024	10/15/2024 12:50	10/15/2024 13:00	0.150	0.017	5	0
PER1 2024	10/15/2024 13:00	10/15/2024 13:10	0.150	0.011	5	0
PER1 2024	10/15/2024 13:10	10/15/2024 13:20	0.150	0.01	5	0
PER1 2024	10/15/2024 13:20	10/15/2024 13:30	0.150	0.021	5	0
PER1 2024	10/15/2024 13:30	10/15/2024 13:40	0.150	0.017	5	0
PER1 2024	10/15/2024 13:40	10/15/2024 13:50	0.150	0.012	5	0
PER1 2024	10/15/2024 13:50	10/15/2024 14:00	0.150	0.01	5	0
PER1 2024	10/15/2024 14:00	10/15/2024 14:10	0.150	0.002	5	0
PER1 2024	10/15/2024 14:10	10/15/2024 14:20	0.150	0.012	5	0
PER1 2024	10/15/2024 14:20	10/15/2024 14:30	0.150	0.027	5	0
PER1 2024	10/15/2024 14:30	10/15/2024 14:40	0.150	0.053	5	0
PER1 2024	10/15/2024 14:40	10/15/2024 14:50	0.150	0.058	5	0
PER1 2024	10/15/2024 14:50	10/15/2024 15:00	0.150	0.071	5	0
PER1 2024	10/15/2024 15:00	10/15/2024 15:10	0.150	0.055	5	0
PER1 2024	10/15/2024 15:10	10/15/2024 15:20	0.150	0.036	5	0
PER1 2024	10/15/2024 15:20	10/15/2024 15:30	0.150	0.015	5	0
PER1 2024	10/15/2024 15:30	10/15/2024 15:40	0.150	0.029	5	0
PER1 2024	10/15/2024 15:40	10/15/2024 15:50	0.150	0.063	5	0
PER1 2024	10/15/2024 15:50	10/15/2024 16:00	0.150	0.037	5	0

Daily Status Report	
Prepared by: C. Zaccheo	Date: 10/16/2024
	Weather: 58 deg. F, Clear

Project: 470 Kent Avenue - Brooklyn, NY - DEC Site #s C224053 and 224053

Engineer: Matthew Carroll, P.E. Tenen Environmental, LLC	Safety Manager: Claire Zaccheo Tenen Environmental, LLC
Structural Contractor: New Line Services	Excavation Contractor: ECD NY

Work Activities Performed:
 1) Continued A1, A2 & A3 structural development.
 2) Let It Grow continues development in the marine area and the patio courtyard.
 3) ECD continued drilling piles and grout wall installation.
 4) ECD exported 43 loads (approximately 860 CY) of material from WC-1 and WC-2(0-4) for off-site disposal at the Pure Soil Technologies facility.

Is the dewatering system operating?: YES NO

Health & Safety: (answer in red)
 Were there any changes to the H&S Plan? YES NO NA
 Were there any CAMP exceedances at the perimeter above action levels?: **YES*** NO NA
 Were there any dust or odor issues observed on this date? YES **NO** NA

Samples Collected (Since Last Report): None.

Air Monitoring (Since Last Report): CAMP graphs and tables are below. *PER-1 experienced slight particulate exceedances above action levels at 1130 and 1540 due to equipment exhaust; all remaining readings were below action levels.

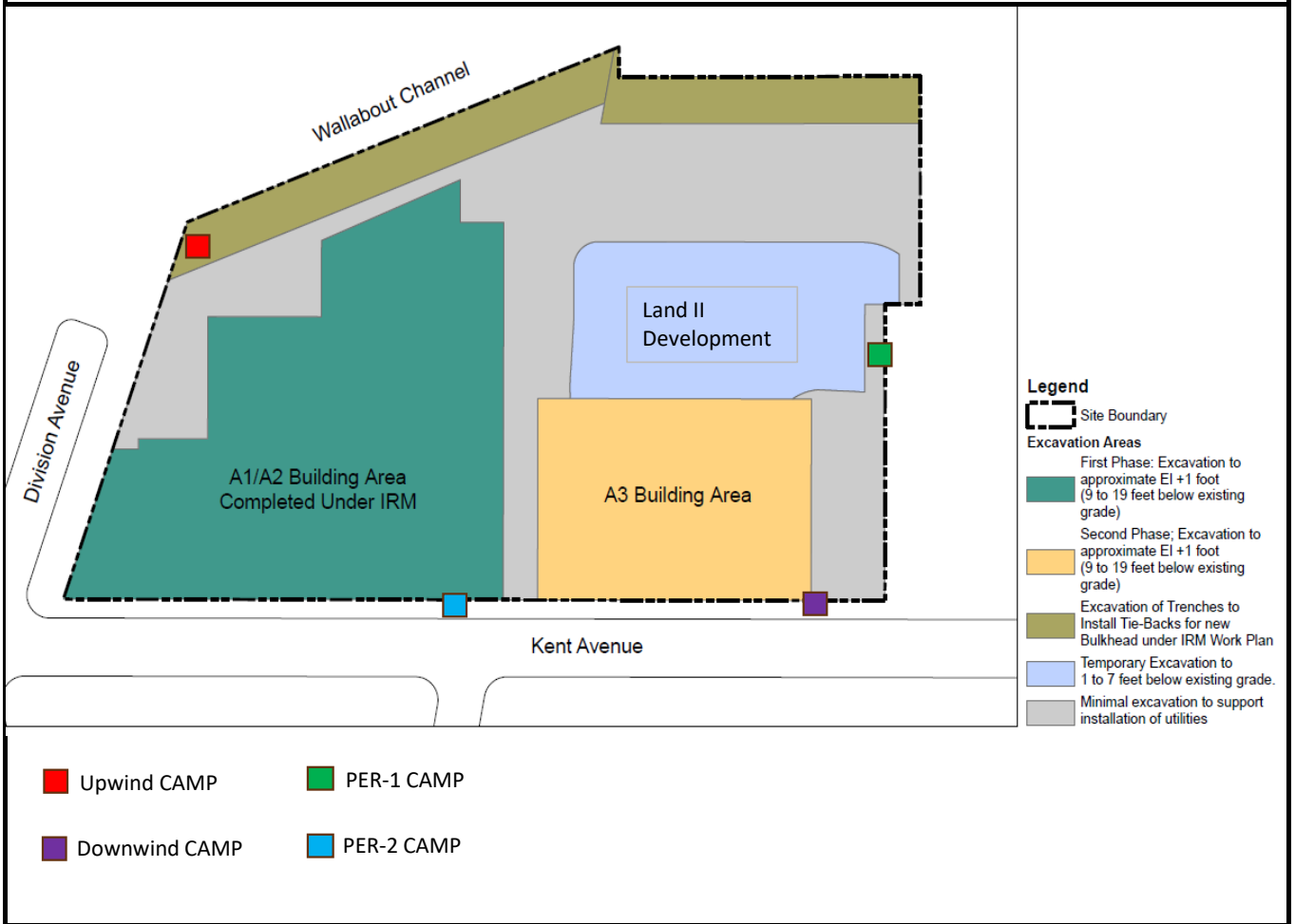
Problems Encountered: None.

Planned Work Activities for Next 2 Weeks: Continue superstructure development for A1 A2 and A3 buildings; Continue development of marine front, and; Continue landscaping development. Begin excavation and off-site soil disposal in Land II development.

Off-Site Material Disposal

Facility Location	Earth Efficient Harmony Foul Rift 1 Foul Rift Rd. Belvidere, NJ 07823	Earth Efficient MSM 1080 Sand Hill Rd. E Stroudsburg, PA 18302	Bayshore Soil Management 75 Crows Mill Rd. Keasby, NJ 08832	Middlesex County Utilities Authority 2571 Main Street, Sayreville NJ 08872	Pure Soil Technologies 655 South Hope Chapel Road Jackson NJ 08527
Total:(CY)	0	0	0	0	43
Total:(CY)	4,485	8,685	2,900	4,260	1,060

Site Layout Map and Excavation Figures



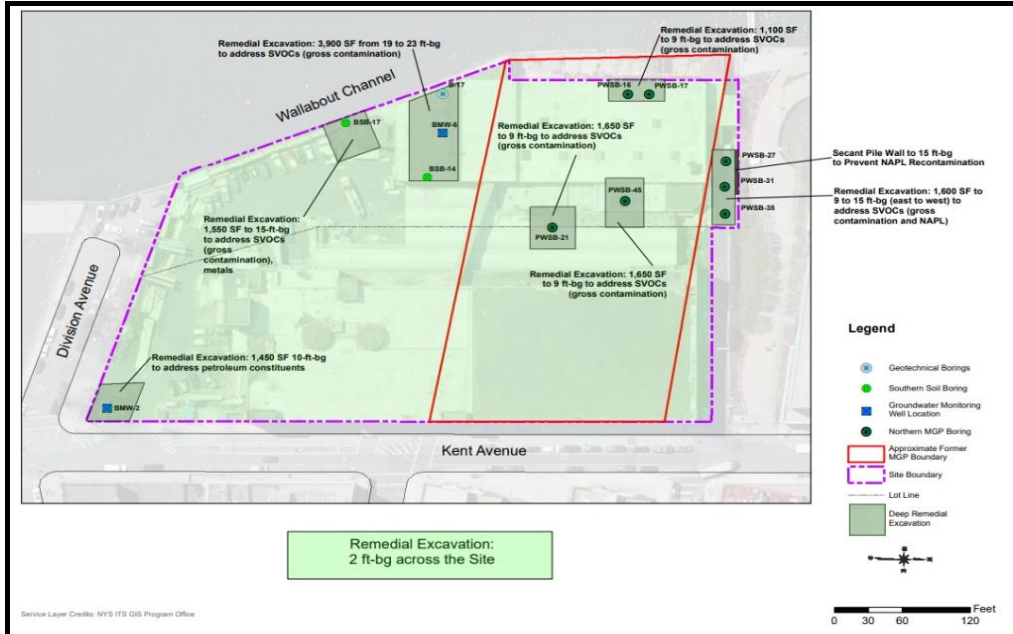


Photo 1:
View of truck loading for
off-site soil disposal.



Photo 2:
View of soil excavation.



Photo 3:
View of truck
washing prior to
leaving the Site.



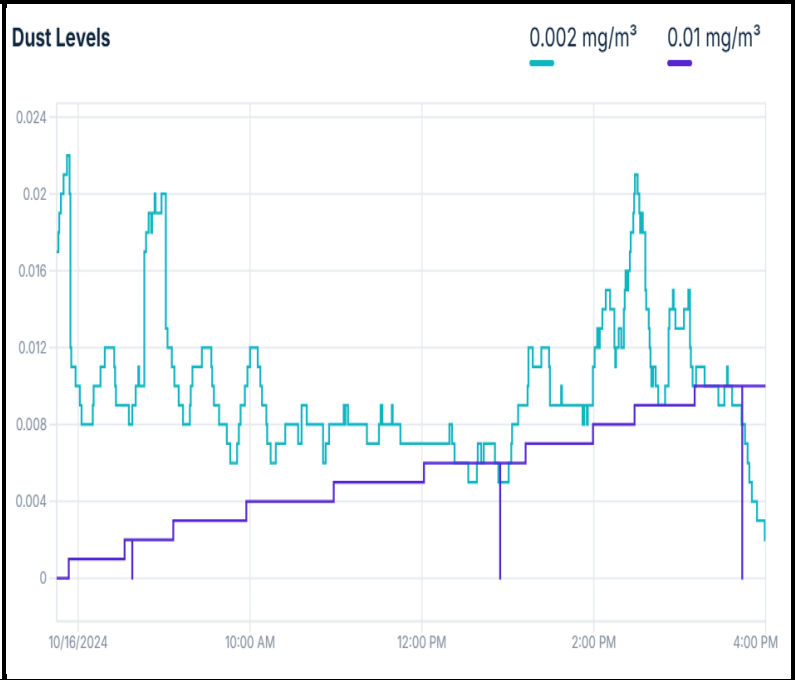
Photo 4:
View of continued
pile installation.



CAMP:
Downwind
Particulates

— 15-min rolling
average

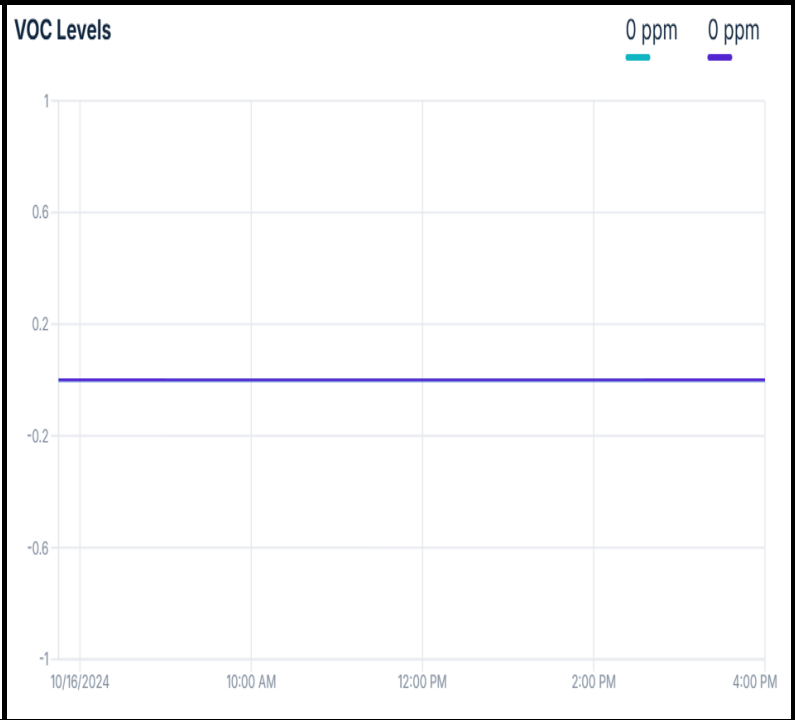
— time-weighted
average



CAMP:
Downwind VOCs

— 15-min rolling
average

— time-weighted
average



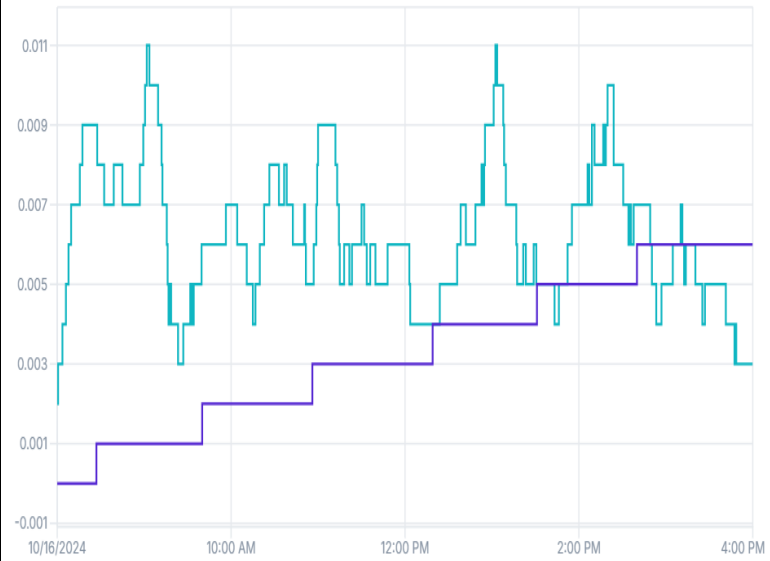
CAMP:
Upwind Particulates

15-min rolling
average

time-weighted
average

Dust Levels

0.003 mg/m³ 0.006 mg/m³



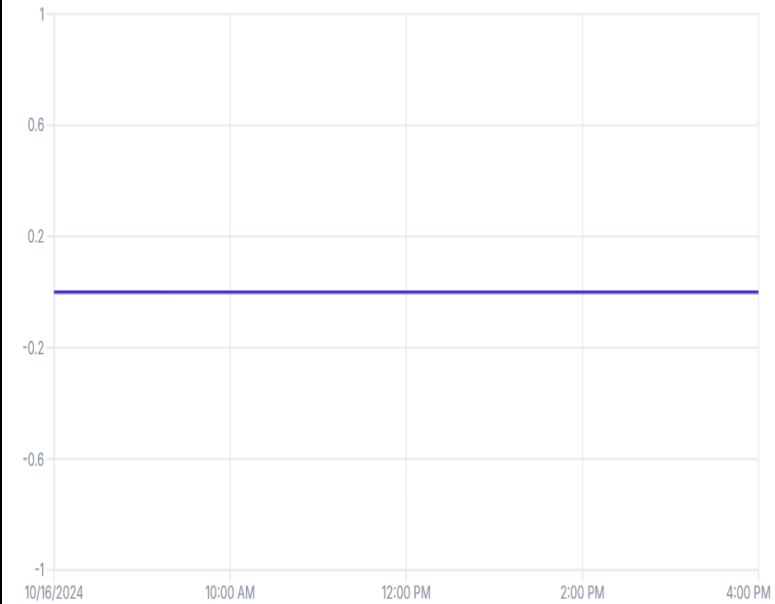
CAMP:
Upwind VOCs

15-min rolling
average

time-weighted
average

VOC Levels

0 ppm 0 ppm



Downwind CAMP
470 Kent Avenue - Brooklyn, NY
BCP Site No.: C224053

Asset Name	Start Time	End Time	Action Level (mg/m ³)	DT2 15-min rolling avg (mg/m ³)	Action Level (ppm)	MR3K 15-min rolling avg (ppm)
DW 2024 part 2	10/16/2024 8:00	10/16/2024 8:10	0.150	0.005	5	0
DW 2024 part 2	10/16/2024 8:10	10/16/2024 8:20	0.150	0.012	5	0
DW 2024 part 2	10/16/2024 8:20	10/16/2024 8:30	0.150	0.009	5	0
DW 2024 part 2	10/16/2024 8:30	10/16/2024 8:40	0.150	0.009	5	0
DW 2024 part 2	10/16/2024 8:40	10/16/2024 8:50	0.150	0.019	5	0
DW 2024 part 2	10/16/2024 8:50	10/16/2024 9:00	0.150	0.02	5	0
DW 2024 part 2	10/16/2024 9:00	10/16/2024 9:10	0.150	0.01	5	0
DW 2024 part 2	10/16/2024 9:10	10/16/2024 9:20	0.150	0.011	5	0
DW 2024 part 2	10/16/2024 9:20	10/16/2024 9:30	0.150	0.012	5	0
DW 2024 part 2	10/16/2024 9:30	10/16/2024 9:40	0.150	0.008	5	0
DW 2024 part 2	10/16/2024 9:40	10/16/2024 9:50	0.150	0.006	5	0
DW 2024 part 2	10/16/2024 9:50	10/16/2024 10:00	0.150	0.011	5	0
DW 2024 part 2	10/16/2024 10:00	10/16/2024 10:10	0.150	0.009	5	0
DW 2024 part 2	10/16/2024 10:10	10/16/2024 10:20	0.150	0.007	5	0
DW 2024 part 2	10/16/2024 10:20	10/16/2024 10:30	0.150	0.008	5	0
DW 2024 part 2	10/16/2024 10:30	10/16/2024 10:40	0.150	0.008	5	0
DW 2024 part 2	10/16/2024 10:40	10/16/2024 10:50	0.150	0.008	5	0
DW 2024 part 2	10/16/2024 10:50	10/16/2024 11:00	0.150	0.008	5	0
DW 2024 part 2	10/16/2024 11:00	10/16/2024 11:10	0.150	0.008	5	0
DW 2024 part 2	10/16/2024 11:10	10/16/2024 11:20	0.150	0.008	5	0
DW 2024 part 2	10/16/2024 11:20	10/16/2024 11:30	0.150	0.007	5	0
DW 2024 part 2	10/16/2024 11:30	10/16/2024 11:40	0.150	0.008	5	0
DW 2024 part 2	10/16/2024 11:40	10/16/2024 11:50	0.150	0.007	5	0
DW 2024 part 2	10/16/2024 11:50	10/16/2024 12:00	0.150	0.007	5	0
DW 2024 part 2	10/16/2024 12:00	10/16/2024 12:10	0.150	0.007	5	0
DW 2024 part 2	10/16/2024 12:10	10/16/2024 12:20	0.150	0.008	5	0
DW 2024 part 2	10/16/2024 12:20	10/16/2024 12:30	0.150	0.006	5	0
DW 2024 part 2	10/16/2024 12:30	10/16/2024 12:40	0.150	0.007	5	0
DW 2024 part 2	10/16/2024 12:40	10/16/2024 12:50	0.150	0.007	5	0
DW 2024 part 2	10/16/2024 12:50	10/16/2024 13:00	0.150	0.005	5	0
DW 2024 part 2	10/16/2024 13:00	10/16/2024 13:10	0.150	0.009	5	0
DW 2024 part 2	10/16/2024 13:10	10/16/2024 13:20	0.150	0.011	5	0
DW 2024 part 2	10/16/2024 13:20	10/16/2024 13:30	0.150	0.009	5	0
DW 2024 part 2	10/16/2024 13:30	10/16/2024 13:40	0.150	0.009	5	0
DW 2024 part 2	10/16/2024 13:40	10/16/2024 13:50	0.150	0.009	5	0
DW 2024 part 2	10/16/2024 13:50	10/16/2024 14:00	0.150	0.011	5	0
DW 2024 part 2	10/16/2024 14:00	10/16/2024 14:10	0.150	0.015	5	0
DW 2024 part 2	10/16/2024 14:10	10/16/2024 14:20	0.150	0.012	5	0
DW 2024 part 2	10/16/2024 14:20	10/16/2024 14:30	0.150	0.021	5	0
DW 2024 part 2	10/16/2024 14:30	10/16/2024 14:40	0.150	0.011	5	0
DW 2024 part 2	10/16/2024 14:40	10/16/2024 14:50	0.150	0.01	5	0
DW 2024 part 2	10/16/2024 14:50	10/16/2024 15:00	0.150	0.013	5	0
DW 2024 part 2	10/16/2024 15:00	10/16/2024 15:10	0.150	0.01	5	0
DW 2024 part 2	10/16/2024 15:10	10/16/2024 15:20	0.150	0.01	5	0
DW 2024 part 2	10/16/2024 15:20	10/16/2024 15:30	0.150	0.009	5	0
DW 2024 part 2	10/16/2024 15:30	10/16/2024 15:40	0.150	0.009	5	0
DW 2024 part 2	10/16/2024 15:40	10/16/2024 15:50	0.150	0.005	5	0
DW 2024 part 2	10/16/2024 15:50	10/16/2024 16:00	0.150	0.002	5	0

Upwind CAMP
470 Kent Avenue - Brooklyn, NY
BCP Site No.: C224053

Asset Name	Start Time	End Time	Action Level (mg/m ³)	DT2 15-min rolling avg (mg/m ³)	Action Level (ppm)	MR3K 15-min rolling avg (ppm)
UW 4-2-2024	10/16/2024 8:00	10/16/2024 8:10	0.150	0.005	5	0
UW 4-2-2024	10/16/2024 8:10	10/16/2024 8:20	0.150	0.009	5	0
UW 4-2-2024	10/16/2024 8:20	10/16/2024 8:30	0.150	0.008	5	0
UW 4-2-2024	10/16/2024 8:30	10/16/2024 8:40	0.150	0.008	5	0
UW 4-2-2024	10/16/2024 8:40	10/16/2024 8:50	0.150	0.007	5	0
UW 4-2-2024	10/16/2024 8:50	10/16/2024 9:00	0.150	0.009	5	0
UW 4-2-2024	10/16/2024 9:00	10/16/2024 9:10	0.150	0.009	5	0
UW 4-2-2024	10/16/2024 9:10	10/16/2024 9:20	0.150	0.004	5	0
UW 4-2-2024	10/16/2024 9:20	10/16/2024 9:30	0.150	0.004	5	0
UW 4-2-2024	10/16/2024 9:30	10/16/2024 9:40	0.150	0.006	5	0
UW 4-2-2024	10/16/2024 9:40	10/16/2024 9:50	0.150	0.006	5	0
UW 4-2-2024	10/16/2024 9:50	10/16/2024 10:00	0.150	0.007	5	0
UW 4-2-2024	10/16/2024 10:00	10/16/2024 10:10	0.150	0.006	5	0
UW 4-2-2024	10/16/2024 10:10	10/16/2024 10:20	0.150	0.006	5	0
UW 4-2-2024	10/16/2024 10:20	10/16/2024 10:30	0.150	0.008	5	0
UW 4-2-2024	10/16/2024 10:30	10/16/2024 10:40	0.150	0.007	5	0
UW 4-2-2024	10/16/2024 10:40	10/16/2024 10:50	0.150	0.006	5	0
UW 4-2-2024	10/16/2024 10:50	10/16/2024 11:00	0.150	0.008	5	0
UW 4-2-2024	10/16/2024 11:00	10/16/2024 11:10	0.150	0.009	5	0
UW 4-2-2024	10/16/2024 11:10	10/16/2024 11:20	0.150	0.006	5	0
UW 4-2-2024	10/16/2024 11:20	10/16/2024 11:30	0.150	0.006	5	0
UW 4-2-2024	10/16/2024 11:30	10/16/2024 11:40	0.150	0.005	5	0
UW 4-2-2024	10/16/2024 11:40	10/16/2024 11:50	0.150	0.006	5	0
UW 4-2-2024	10/16/2024 11:50	10/16/2024 12:00	0.150	0.006	5	0
UW 4-2-2024	10/16/2024 12:00	10/16/2024 12:10	0.150	0.004	5	0
UW 4-2-2024	10/16/2024 12:10	10/16/2024 12:20	0.150	0.004	5	0
UW 4-2-2024	10/16/2024 12:20	10/16/2024 12:30	0.150	0.005	5	0
UW 4-2-2024	10/16/2024 12:30	10/16/2024 12:40	0.150	0.007	5	0
UW 4-2-2024	10/16/2024 12:40	10/16/2024 12:50	0.150	0.007	5	0
UW 4-2-2024	10/16/2024 12:50	10/16/2024 13:00	0.150	0.009	5	0
UW 4-2-2024	10/16/2024 13:00	10/16/2024 13:10	0.150	0.007	5	0
UW 4-2-2024	10/16/2024 13:10	10/16/2024 13:20	0.150	0.005	5	0
UW 4-2-2024	10/16/2024 13:20	10/16/2024 13:30	0.150	0.006	5	0
UW 4-2-2024	10/16/2024 13:30	10/16/2024 13:40	0.150	0.005	5	0
UW 4-2-2024	10/16/2024 13:40	10/16/2024 13:50	0.150	0.005	5	0
UW 4-2-2024	10/16/2024 13:50	10/16/2024 14:00	0.150	0.007	5	0
UW 4-2-2024	10/16/2024 14:00	10/16/2024 14:10	0.150	0.009	5	0
UW 4-2-2024	10/16/2024 14:10	10/16/2024 14:20	0.150	0.01	5	0
UW 4-2-2024	10/16/2024 14:20	10/16/2024 14:30	0.150	0.008	5	0
UW 4-2-2024	10/16/2024 14:30	10/16/2024 14:40	0.150	0.007	5	0
UW 4-2-2024	10/16/2024 14:40	10/16/2024 14:50	0.150	0.006	5	0
UW 4-2-2024	10/16/2024 14:50	10/16/2024 15:00	0.150	0.005	5	0
UW 4-2-2024	10/16/2024 15:00	10/16/2024 15:10	0.150	0.006	5	0
UW 4-2-2024	10/16/2024 15:10	10/16/2024 15:20	0.150	0.006	5	0
UW 4-2-2024	10/16/2024 15:20	10/16/2024 15:30	0.150	0.005	5	0
UW 4-2-2024	10/16/2024 15:30	10/16/2024 15:40	0.150	0.005	5	0
UW 4-2-2024	10/16/2024 15:40	10/16/2024 15:50	0.150	0.003	5	0
UW 4-2-2024	10/16/2024 15:50	10/16/2024 16:00	0.150	0.003	5	0

Perimeter CAMP
470 Kent Avenue - Brooklyn, NY
BCP Site No.: C224053

Asset Name	Start Time	End Time	Action Level (mg/m ³)	DT2 15-min rolling avg (mg/m ³)	Action Level (ppm)	MR3K 15-min rolling avg (ppm)
PER 2 April 2024	10/16/2024 8:00	10/16/2024 8:10	0.150	0.007	5	0
PER 2 April 2024	10/16/2024 8:10	10/16/2024 8:20	0.150	0.012	5	0
PER 2 April 2024	10/16/2024 8:20	10/16/2024 8:30	0.150	0.011	5	0
PER 2 April 2024	10/16/2024 8:30	10/16/2024 8:40	0.150	0.01	5	0
PER 2 April 2024	10/16/2024 8:40	10/16/2024 8:50	0.150	0.012	5	0
PER 2 April 2024	10/16/2024 8:50	10/16/2024 9:00	0.150	0.012	5	0
PER 2 April 2024	10/16/2024 9:00	10/16/2024 9:10	0.150	0.012	5	0
PER 2 April 2024	10/16/2024 9:10	10/16/2024 9:20	0.150	0.012	5	0
PER 2 April 2024	10/16/2024 9:20	10/16/2024 9:30	0.150	0.012	5	0
PER 2 April 2024	10/16/2024 9:30	10/16/2024 9:40	0.150	0.012	5	0
PER 2 April 2024	10/16/2024 9:40	10/16/2024 9:50	0.150	0.012	5	0
PER 2 April 2024	10/16/2024 9:50	10/16/2024 10:00	0.150	0.012	5	0
PER 2 April 2024	10/16/2024 10:00	10/16/2024 10:10	0.150	0.012	5	0
PER 2 April 2024	10/16/2024 10:10	10/16/2024 10:20	0.150	0.012	5	0
PER 2 April 2024	10/16/2024 10:20	10/16/2024 10:30	0.150	0.012	5	0
PER 2 April 2024	10/16/2024 10:30	10/16/2024 10:40	0.150	0.012	5	0
PER 2 April 2024	10/16/2024 10:40	10/16/2024 10:50	0.150	0.012	5	0
PER 2 April 2024	10/16/2024 10:50	10/16/2024 11:00	0.150	0.012	5	0
PER 2 April 2024	10/16/2024 11:00	10/16/2024 11:10	0.150	0.012	5	0
PER 2 April 2024	10/16/2024 11:10	10/16/2024 11:20	0.150	0.01	5	0
PER 2 April 2024	10/16/2024 11:20	10/16/2024 11:30	0.150	0.008	5	0
PER 2 April 2024	10/16/2024 11:30	10/16/2024 11:40	0.150	0.009	5	0
PER 2 April 2024	10/16/2024 11:40	10/16/2024 11:50	0.150	0.008	5	0
PER 2 April 2024	10/16/2024 11:50	10/16/2024 12:00	0.150	0.006	5	0
PER 2 April 2024	10/16/2024 12:00	10/16/2024 12:10	0.150	0.005	5	0
PER 2 April 2024	10/16/2024 12:10	10/16/2024 12:20	0.150	0.009	5	0
PER 2 April 2024	10/16/2024 12:20	10/16/2024 12:30	0.150	0.007	5	0
PER 2 April 2024	10/16/2024 12:30	10/16/2024 12:40	0.150	0.005	5	0
PER 2 April 2024	10/16/2024 12:40	10/16/2024 12:50	0.150	0.004	5	0
PER 2 April 2024	10/16/2024 12:50	10/16/2024 13:00	0.150	0.001	5	0
PER 2 April 2024	10/16/2024 13:00	10/16/2024 13:10	0.150	0.001	5	0
PER 2 April 2024	10/16/2024 13:10	10/16/2024 13:20	0.150	0.001	5	0
PER 2 April 2024	10/16/2024 13:20	10/16/2024 13:30	0.150	0.001	5	0
PER 2 April 2024	10/16/2024 13:30	10/16/2024 13:40	0.150	0.001	5	0
PER 2 April 2024	10/16/2024 13:40	10/16/2024 13:50	0.150	0.001	5	0
PER 2 April 2024	10/16/2024 13:50	10/16/2024 14:00	0.150	0.001	5	0
PER 2 April 2024	10/16/2024 14:00	10/16/2024 14:10	0.150	0.001	5	0
PER 2 April 2024	10/16/2024 14:10	10/16/2024 14:20	0.150	0.001	5	0
PER 2 April 2024	10/16/2024 14:20	10/16/2024 14:30	0.150	0.001	5	0
PER 2 April 2024	10/16/2024 14:30	10/16/2024 14:40	0.150	0.001	5	0
PER 2 April 2024	10/16/2024 14:40	10/16/2024 14:50	0.150	0.001	5	0
PER 2 April 2024	10/16/2024 14:50	10/16/2024 15:00	0.150	0.001	5	0
PER 2 April 2024	10/16/2024 15:00	10/16/2024 15:10	0.150	0.001	5	0
PER 2 April 2024	10/16/2024 15:10	10/16/2024 15:20	0.150	0.001	5	0
PER 2 April 2024	10/16/2024 15:20	10/16/2024 15:30	0.150	0.001	5	0
PER 2 April 2024	10/16/2024 15:30	10/16/2024 15:40	0.150	0.001	5	0
PER 2 April 2024	10/16/2024 15:40	10/16/2024 15:50	0.150	0.001	5	0
PER 2 April 2024	10/16/2024 15:50	10/16/2024 16:00	0.150	0.001	5	0

Perimeter CAMP
470 Kent Avenue - Brooklyn, NY
BCP Site No.: C224053

Asset Name	Start Time	End Time	Action Level (mg/m ³)	DT2 15-min rolling avg (mg/m ³)	Action Level (ppm)	MR3K 15-min rolling avg (ppm)
PER1 2024	10/16/2024 8:00	10/16/2024 8:10	0.150	0.004	5	0
PER1 2024	10/16/2024 8:10	10/16/2024 8:20	0.150	0.009	5	0
PER1 2024	10/16/2024 8:20	10/16/2024 8:30	0.150	0.009	5	0
PER1 2024	10/16/2024 8:30	10/16/2024 8:40	0.150	0.021	5	0
PER1 2024	10/16/2024 8:40	10/16/2024 8:50	0.150	0.032	5	0
PER1 2024	10/16/2024 8:50	10/16/2024 9:00	0.150	0.071	5	0
PER1 2024	10/16/2024 9:00	10/16/2024 9:10	0.150	0.081	5	0
PER1 2024	10/16/2024 9:10	10/16/2024 9:20	0.150	0.06	5	0
PER1 2024	10/16/2024 9:20	10/16/2024 9:30	0.150	0.079	5	0
PER1 2024	10/16/2024 9:30	10/16/2024 9:40	0.150	0.064	5	0
PER1 2024	10/16/2024 9:40	10/16/2024 9:50	0.150	0.047	5	0
PER1 2024	10/16/2024 9:50	10/16/2024 10:00	0.150	0.031	5	0
PER1 2024	10/16/2024 10:00	10/16/2024 10:10	0.150	0.014	5	0
PER1 2024	10/16/2024 10:10	10/16/2024 10:20	0.150	0.016	5	0
PER1 2024	10/16/2024 10:20	10/16/2024 10:30	0.150	0.02	5	0
PER1 2024	10/16/2024 10:30	10/16/2024 10:40	0.150	0.073	5	0
PER1 2024	10/16/2024 10:40	10/16/2024 10:50	0.150	0.055	5	0
PER1 2024	10/16/2024 10:50	10/16/2024 11:00	0.150	0.009	5	0
PER1 2024	10/16/2024 11:00	10/16/2024 11:10	0.150	0.022	5	0
PER1 2024	10/16/2024 11:10	10/16/2024 11:20	0.150	0.042	5	0
PER1 2024	10/16/2024 11:20	10/16/2024 11:30	0.150	0.121	5	0
PER1 2024	10/16/2024 11:30	10/16/2024 11:40	0.150	0.182	5	0
PER1 2024	10/16/2024 11:40	10/16/2024 11:50	0.150	0.026	5	0
PER1 2024	10/16/2024 11:50	10/16/2024 12:00	0.150	0.009	5	0
PER1 2024	10/16/2024 12:00	10/16/2024 12:10	0.150	0.015	5	0
PER1 2024	10/16/2024 12:10	10/16/2024 12:20	0.150	0.01	5	0
PER1 2024	10/16/2024 12:20	10/16/2024 12:30	0.150	0.012	5	0
PER1 2024	10/16/2024 12:30	10/16/2024 12:40	0.150	0.049	5	0
PER1 2024	10/16/2024 12:40	10/16/2024 12:50	0.150	0.054	5	0
PER1 2024	10/16/2024 12:50	10/16/2024 13:00	0.150	0.027	5	0
PER1 2024	10/16/2024 13:00	10/16/2024 13:10	0.150	0.051	5	0
PER1 2024	10/16/2024 13:10	10/16/2024 13:20	0.150	0.028	5	0
PER1 2024	10/16/2024 13:20	10/16/2024 13:30	0.150	0.034	5	0
PER1 2024	10/16/2024 13:30	10/16/2024 13:40	0.150	0.017	5	0
PER1 2024	10/16/2024 13:40	10/16/2024 13:50	0.150	0.033	5	0
PER1 2024	10/16/2024 13:50	10/16/2024 14:00	0.150	0.036	5	0
PER1 2024	10/16/2024 14:00	10/16/2024 14:10	0.150	0.057	5	0
PER1 2024	10/16/2024 14:10	10/16/2024 14:20	0.150	0.066	5	0
PER1 2024	10/16/2024 14:20	10/16/2024 14:30	0.150	0.078	5	0
PER1 2024	10/16/2024 14:30	10/16/2024 14:40	0.150	0.036	5	0
PER1 2024	10/16/2024 14:40	10/16/2024 14:50	0.150	0.023	5	0
PER1 2024	10/16/2024 14:50	10/16/2024 15:00	0.150	0.038	5	0
PER1 2024	10/16/2024 15:00	10/16/2024 15:10	0.150	0.04	5	0
PER1 2024	10/16/2024 15:10	10/16/2024 15:20	0.150	0.051	5	0
PER1 2024	10/16/2024 15:20	10/16/2024 15:30	0.150	0.098	5	0
PER1 2024	10/16/2024 15:30	10/16/2024 15:40	0.150	0.128	5	0
PER1 2024	10/16/2024 15:40	10/16/2024 15:50	0.150	0.158	5	0
PER1 2024	10/16/2024 15:50	10/16/2024 16:00	0.150	0.009	5	0

*Note: Bold indicates a reading in exceedance of the action levels.

Daily Status Report	
Prepared by: C. Zaccheo	Date: 10/17/2024
	Weather: 58 deg. F, Clear

Project: 470 Kent Avenue - Brooklyn, NY - DEC Site #s C224053 and 224053

Engineer: Matthew Carroll, P.E. Tenen Environmental, LLC	Safety Manager: Claire Zaccheo Tenen Environmental, LLC
Structural Contractor: New Line Services	Excavation Contractor: ECD NY

Work Activities Performed:

- 1) Continued A1, A2 & A3 structural development.
- 2) Let It Grow continues development in the marine area and the patio courtyard.
- 3) ECD continued drilling piles and grout wall installation.

Is the dewatering system operating?: YES **NO**

Health & Safety: (answer in **red**)
 Were there any changes to the H&S Plan? YES **NO** NA
 Were there any CAMP exceedances at the perimeter above action levels?: YES **NO** NA
 Were there any dust or odor issues observed on this date? YES **NO** NA

Samples Collected (Since Last Report): None.

Air Monitoring (Since Last Report): CAMP graphs and tables are below.

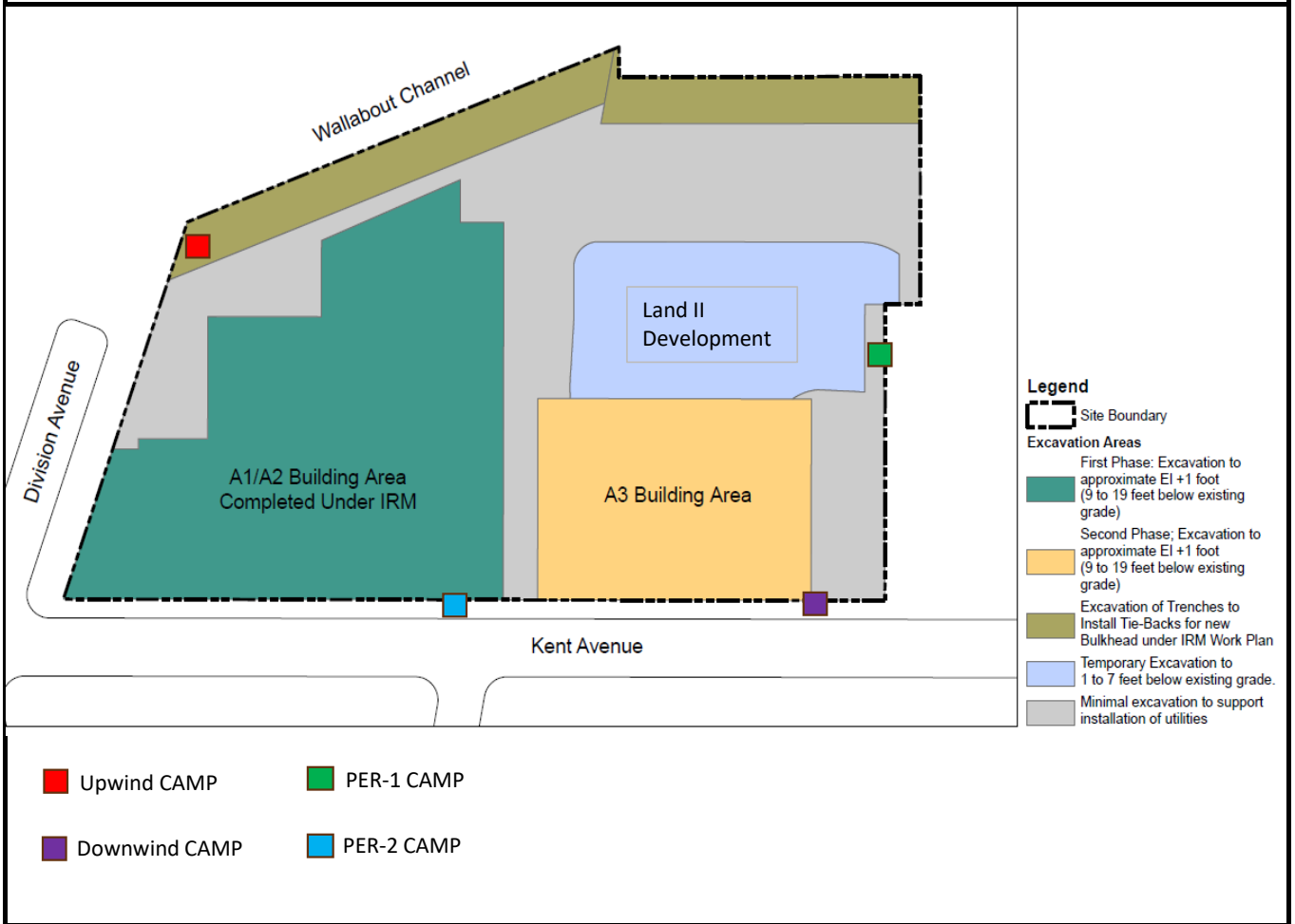
Problems Encountered: None.

Planned Work Activities for Next 2 Weeks: Continue superstructure development for A1 A2 and A3 buildings; Continue development of marine front, and; Continue landscaping development. Begin excavation and off-site soil disposal in Land II development.

Off-Site Material Disposal

Facility Location	Earth Efficient Harmony Foul Rift 1 Foul Rift Rd. Belvidere, NJ 07823	Earth Efficient MSM 1080 Sand Hill Rd. E Stroudsburg, PA 18302	Bayshore Soil Management 75 Crows Mill Rd. Keasby, NJ 08832	Middlesex County Utilities Authority 2571 Main Street, Sayreville NJ 08872	Pure Soil Technologies 655 South Hope Chapel Road Jackson NJ 08527
Total:(CY)	0	0	0	0	0
Total:(CY)	4,485	8,685	2,900	4,260	1,060

Site Layout Map and Excavation Figures



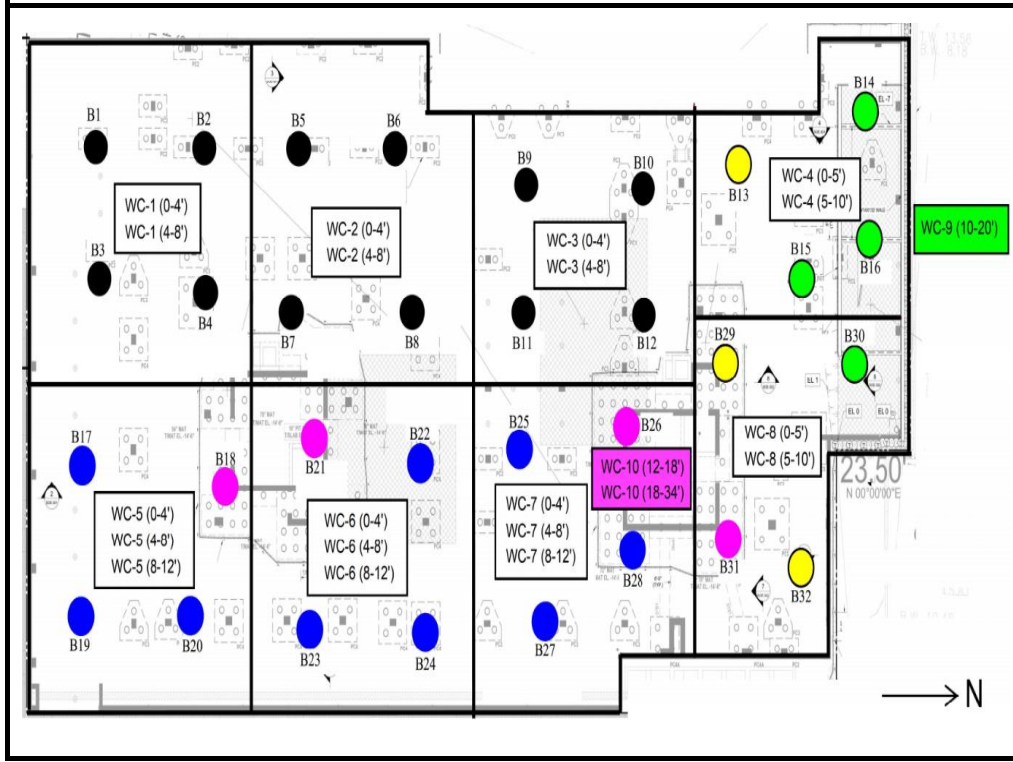
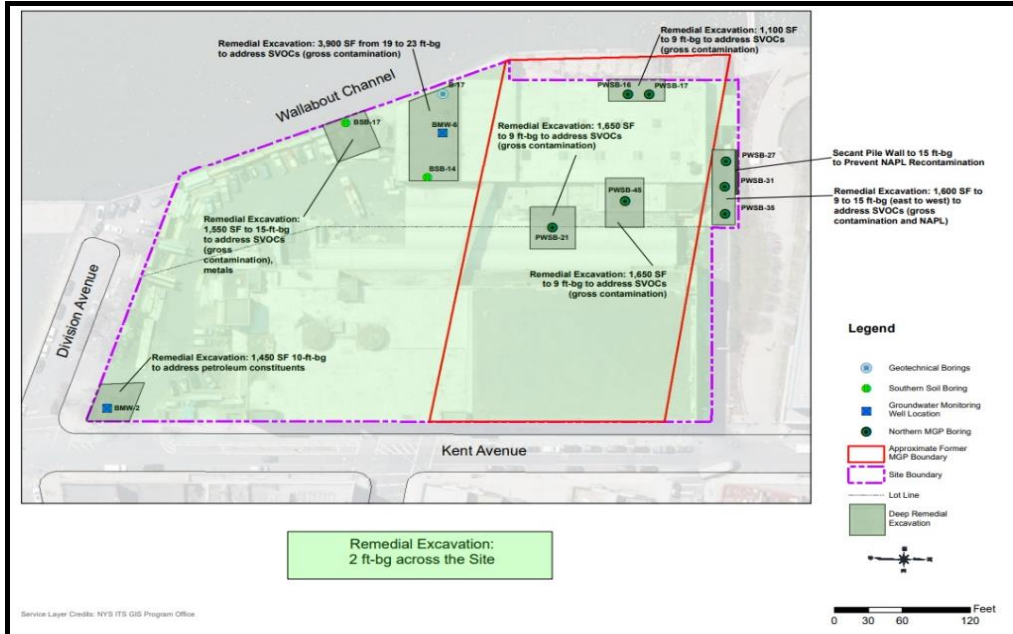


Photo 1:
View of continuation of
drilling and grout mix
wall installation.



Photo 2:
View of Site conditions
facing south.




Photo 3:
View of lagging
installation for SOE.



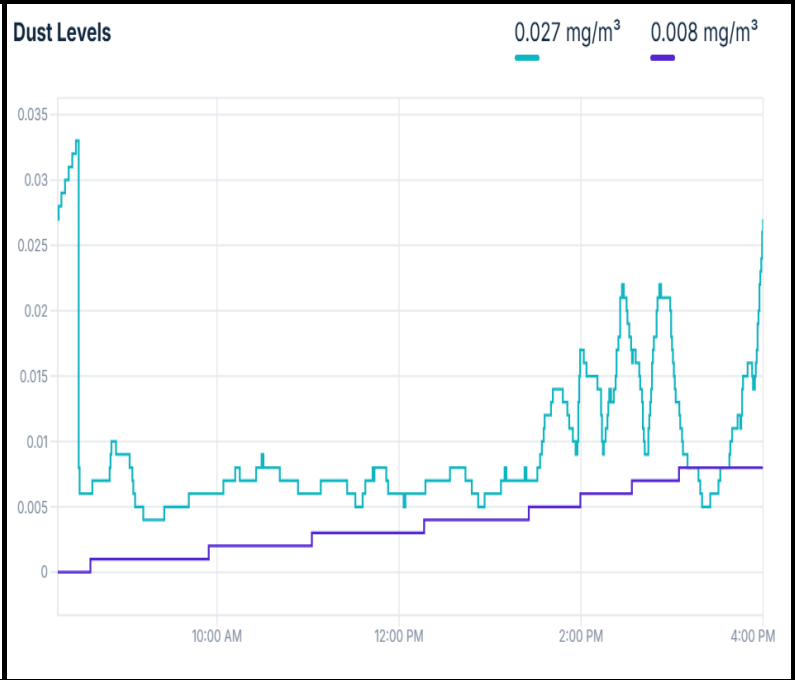
Photo 4:
View of continued
marie front
development.



CAMP:
Downwind
Particulates

— 15-min rolling
average

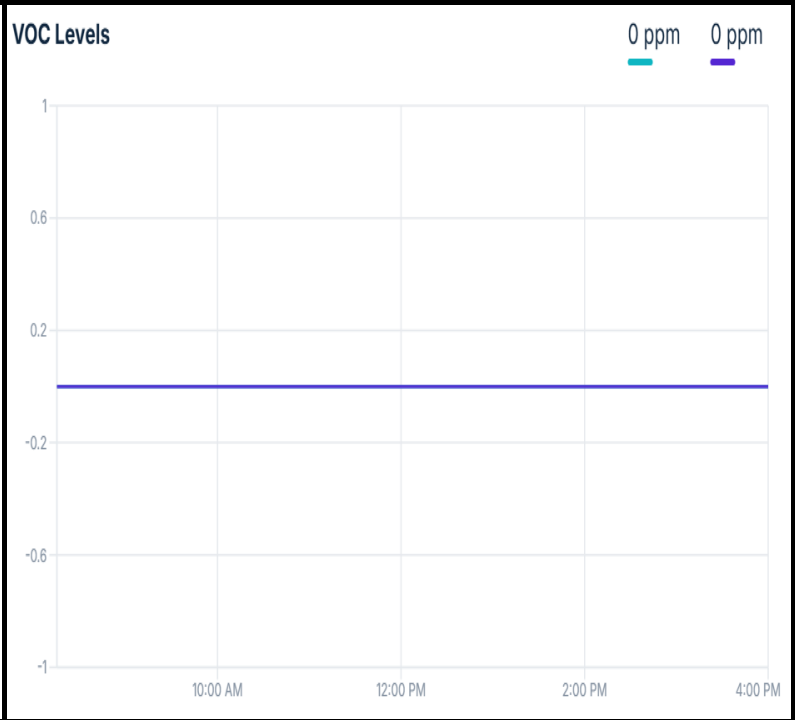
— time-weighted
average



CAMP:
Downwind VOCs

— 15-min rolling
average

— time-weighted
average



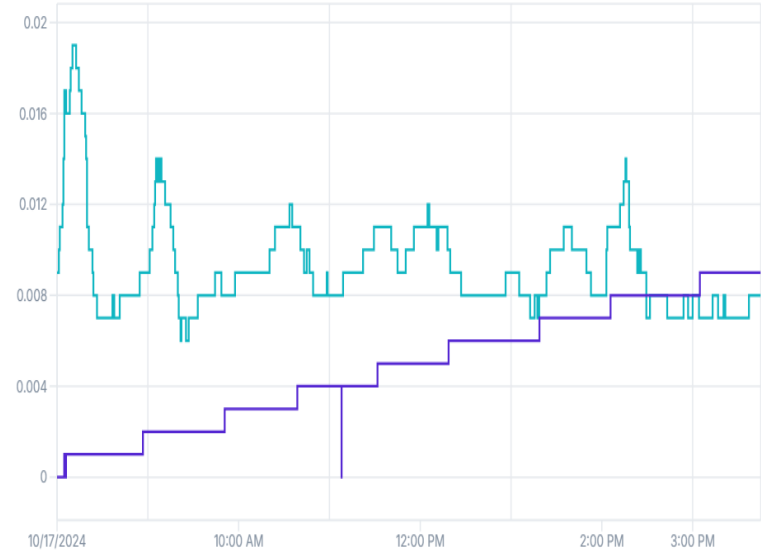
CAMP:
Upwind Particulates

15-min rolling
average

time-weighted
average

Dust Levels

0.008 mg/m³ 0.009 mg/m³



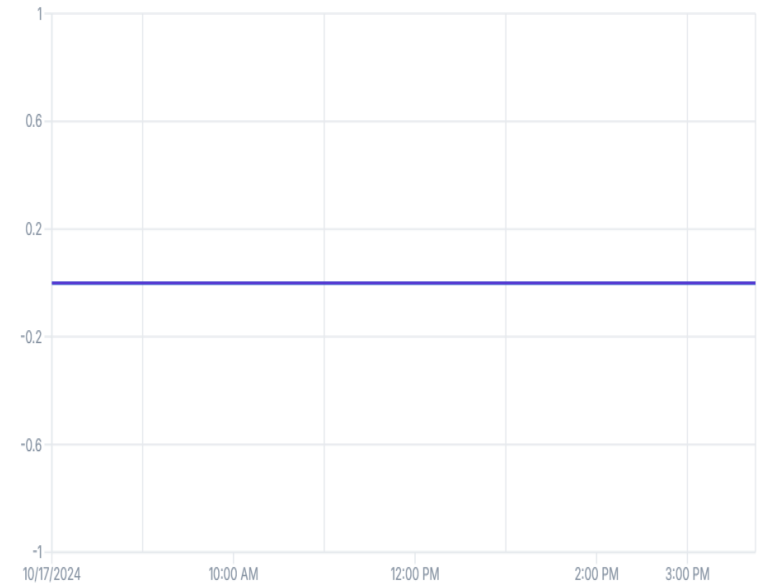
CAMP:
Upwind VOCs

15-min rolling
average

time-weighted
average

VOC Levels

0 ppm 0 ppm



Downwind CAMP
470 Kent Avenue - Brooklyn, NY
BCP Site No.: C224053

Asset Name	Start Time	End Time	Action Level (mg/m ³)	DT2 15-min rolling avg (mg/m ³)	Action Level (ppm)	MR3K 15-min rolling avg (ppm)
DW 2024 part 2	10/17/2024 8:00	10/17/2024 8:10	0.150	0	5	0
DW 2024 part 2	10/17/2024 8:10	10/17/2024 8:20	0.150	0.03	5	0
DW 2024 part 2	10/17/2024 8:20	10/17/2024 8:30	0.150	0.006	5	0
DW 2024 part 2	10/17/2024 8:30	10/17/2024 8:40	0.150	0.007	5	0
DW 2024 part 2	10/17/2024 8:40	10/17/2024 8:50	0.150	0.009	5	0
DW 2024 part 2	10/17/2024 8:50	10/17/2024 9:00	0.150	0.009	5	0
DW 2024 part 2	10/17/2024 9:00	10/17/2024 9:10	0.150	0.005	5	0
DW 2024 part 2	10/17/2024 9:10	10/17/2024 9:20	0.150	0.004	5	0
DW 2024 part 2	10/17/2024 9:20	10/17/2024 9:30	0.150	0.005	5	0
DW 2024 part 2	10/17/2024 9:30	10/17/2024 9:40	0.150	0.005	5	0
DW 2024 part 2	10/17/2024 9:40	10/17/2024 9:50	0.150	0.006	5	0
DW 2024 part 2	10/17/2024 9:50	10/17/2024 10:00	0.150	0.006	5	0
DW 2024 part 2	10/17/2024 10:00	10/17/2024 10:10	0.150	0.007	5	0
DW 2024 part 2	10/17/2024 10:10	10/17/2024 10:20	0.150	0.007	5	0
DW 2024 part 2	10/17/2024 10:20	10/17/2024 10:30	0.150	0.009	5	0
DW 2024 part 2	10/17/2024 10:30	10/17/2024 10:40	0.150	0.008	5	0
DW 2024 part 2	10/17/2024 10:40	10/17/2024 10:50	0.150	0.007	5	0
DW 2024 part 2	10/17/2024 10:50	10/17/2024 11:00	0.150	0.006	5	0
DW 2024 part 2	10/17/2024 11:00	10/17/2024 11:10	0.150	0.007	5	0
DW 2024 part 2	10/17/2024 11:10	10/17/2024 11:20	0.150	0.007	5	0
DW 2024 part 2	10/17/2024 11:20	10/17/2024 11:30	0.150	0.006	5	0
DW 2024 part 2	10/17/2024 11:30	10/17/2024 11:40	0.150	0.007	5	0
DW 2024 part 2	10/17/2024 11:40	10/17/2024 11:50	0.150	0.008	5	0
DW 2024 part 2	10/17/2024 11:50	10/17/2024 12:00	0.150	0.006	5	0
DW 2024 part 2	10/17/2024 12:00	10/17/2024 12:10	0.150	0.006	5	0
DW 2024 part 2	10/17/2024 12:10	10/17/2024 12:20	0.150	0.007	5	0
DW 2024 part 2	10/17/2024 12:20	10/17/2024 12:30	0.150	0.007	5	0
DW 2024 part 2	10/17/2024 12:30	10/17/2024 12:40	0.150	0.008	5	0
DW 2024 part 2	10/17/2024 12:40	10/17/2024 12:50	0.150	0.006	5	0
DW 2024 part 2	10/17/2024 12:50	10/17/2024 13:00	0.150	0.006	5	0
DW 2024 part 2	10/17/2024 13:00	10/17/2024 13:10	0.150	0.008	5	0
DW 2024 part 2	10/17/2024 13:10	10/17/2024 13:20	0.150	0.007	5	0
DW 2024 part 2	10/17/2024 13:20	10/17/2024 13:30	0.150	0.007	5	0
DW 2024 part 2	10/17/2024 13:30	10/17/2024 13:40	0.150	0.012	5	0
DW 2024 part 2	10/17/2024 13:40	10/17/2024 13:50	0.150	0.013	5	0
DW 2024 part 2	10/17/2024 13:50	10/17/2024 14:00	0.150	0.017	5	0
DW 2024 part 2	10/17/2024 14:00	10/17/2024 14:10	0.150	0.015	5	0
DW 2024 part 2	10/17/2024 14:10	10/17/2024 14:20	0.150	0.013	5	0
DW 2024 part 2	10/17/2024 14:20	10/17/2024 14:30	0.150	0.021	5	0
DW 2024 part 2	10/17/2024 14:30	10/17/2024 14:40	0.150	0.014	5	0
DW 2024 part 2	10/17/2024 14:40	10/17/2024 14:50	0.150	0.02	5	0
DW 2024 part 2	10/17/2024 14:50	10/17/2024 15:00	0.150	0.018	5	0
DW 2024 part 2	10/17/2024 15:00	10/17/2024 15:10	0.150	0.009	5	0
DW 2024 part 2	10/17/2024 15:10	10/17/2024 15:20	0.150	0.005	5	0
DW 2024 part 2	10/17/2024 15:20	10/17/2024 15:30	0.150	0.006	5	0
DW 2024 part 2	10/17/2024 15:30	10/17/2024 15:40	0.150	0.011	5	0
DW 2024 part 2	10/17/2024 15:40	10/17/2024 15:50	0.150	0.016	5	0
DW 2024 part 2	10/17/2024 15:50	10/17/2024 16:00	0.150	0.026	5	0

Upwind CAMP
470 Kent Avenue - Brooklyn, NY
BCP Site No.: C224053

Asset Name	Start Time	End Time	Action Level (mg/m ³)	DT2 15-min rolling avg (mg/m ³)	Action Level (ppm)	MR3K 15-min rolling avg (ppm)
UW 4-2-2024	10/17/2024 8:00	10/17/2024 8:10	0.150	0.014	5	0
UW 4-2-2024	10/17/2024 8:10	10/17/2024 8:20	0.150	0.011	5	0
UW 4-2-2024	10/17/2024 8:20	10/17/2024 8:30	0.150	0.007	5	0
UW 4-2-2024	10/17/2024 8:30	10/17/2024 8:40	0.150	0.007	5	0
UW 4-2-2024	10/17/2024 8:40	10/17/2024 8:50	0.150	0.008	5	0
UW 4-2-2024	10/17/2024 8:50	10/17/2024 9:00	0.150	0.009	5	0
UW 4-2-2024	10/17/2024 9:00	10/17/2024 9:10	0.150	0.013	5	0
UW 4-2-2024	10/17/2024 9:10	10/17/2024 9:20	0.150	0.008	5	0
UW 4-2-2024	10/17/2024 9:20	10/17/2024 9:30	0.150	0.007	5	0
UW 4-2-2024	10/17/2024 9:30	10/17/2024 9:40	0.150	0.008	5	0
UW 4-2-2024	10/17/2024 9:40	10/17/2024 9:50	0.150	0.008	5	0
UW 4-2-2024	10/17/2024 9:50	10/17/2024 10:00	0.150	0.009	5	0
UW 4-2-2024	10/17/2024 10:00	10/17/2024 10:10	0.150	0.009	5	0
UW 4-2-2024	10/17/2024 10:10	10/17/2024 10:20	0.150	0.009	5	0
UW 4-2-2024	10/17/2024 10:20	10/17/2024 10:30	0.150	0.011	5	0
UW 4-2-2024	10/17/2024 10:30	10/17/2024 10:40	0.150	0.011	5	0
UW 4-2-2024	10/17/2024 10:40	10/17/2024 10:50	0.150	0.008	5	0
UW 4-2-2024	10/17/2024 10:50	10/17/2024 11:00	0.150	0.008	5	0
UW 4-2-2024	10/17/2024 11:00	10/17/2024 11:10	0.150	0.009	5	0
UW 4-2-2024	10/17/2024 11:10	10/17/2024 11:20	0.150	0.009	5	0
UW 4-2-2024	10/17/2024 11:20	10/17/2024 11:30	0.150	0.011	5	0
UW 4-2-2024	10/17/2024 11:30	10/17/2024 11:40	0.150	0.011	5	0
UW 4-2-2024	10/17/2024 11:40	10/17/2024 11:50	0.150	0.009	5	0
UW 4-2-2024	10/17/2024 11:50	10/17/2024 12:00	0.150	0.011	5	0
UW 4-2-2024	10/17/2024 12:00	10/17/2024 12:10	0.150	0.011	5	0
UW 4-2-2024	10/17/2024 12:10	10/17/2024 12:20	0.150	0.009	5	0
UW 4-2-2024	10/17/2024 12:20	10/17/2024 12:30	0.150	0.008	5	0
UW 4-2-2024	10/17/2024 12:30	10/17/2024 12:40	0.150	0.008	5	0
UW 4-2-2024	10/17/2024 12:40	10/17/2024 12:50	0.150	0.008	5	0
UW 4-2-2024	10/17/2024 12:50	10/17/2024 13:00	0.150	0.009	5	0
UW 4-2-2024	10/17/2024 13:00	10/17/2024 13:10	0.150	0.008	5	0
UW 4-2-2024	10/17/2024 13:10	10/17/2024 13:20	0.150	0.008	5	0
UW 4-2-2024	10/17/2024 13:20	10/17/2024 13:30	0.150	0.01	5	0
UW 4-2-2024	10/17/2024 13:30	10/17/2024 13:40	0.150	0.011	5	0
UW 4-2-2024	10/17/2024 13:40	10/17/2024 13:50	0.150	0.009	5	0
UW 4-2-2024	10/17/2024 13:50	10/17/2024 14:00	0.150	0.008	5	0
UW 4-2-2024	10/17/2024 14:00	10/17/2024 14:10	0.150	0.011	5	0
UW 4-2-2024	10/17/2024 14:10	10/17/2024 14:20	0.150	0.01	5	0
UW 4-2-2024	10/17/2024 14:20	10/17/2024 14:30	0.150	0.007	5	0
UW 4-2-2024	10/17/2024 14:30	10/17/2024 14:40	0.150	0.008	5	0
UW 4-2-2024	10/17/2024 14:40	10/17/2024 14:50	0.150	0.007	5	0
UW 4-2-2024	10/17/2024 14:50	10/17/2024 15:00	0.150	0.007	5	0
UW 4-2-2024	10/17/2024 15:00	10/17/2024 15:10	0.150	0.007	5	0
UW 4-2-2024	10/17/2024 15:10	10/17/2024 15:20	0.150	0.007	5	0
UW 4-2-2024	10/17/2024 15:20	10/17/2024 15:30	0.150	0.007	5	0
UW 4-2-2024	10/17/2024 15:30	10/17/2024 15:40	0.150	0.008	5	0
UW 4-2-2024	10/17/2024 15:40	10/17/2024 15:50	0.150	0.007	5	0
UW 4-2-2024	10/17/2024 15:50	10/17/2024 16:00	0.150	0.002	5	0

Perimeter CAMP
470 Kent Avenue - Brooklyn, NY
BCP Site No.: C224053

Asset Name	Start Time	End Time	Action Level (mg/m ³)	DT2 15-min rolling avg (mg/m ³)	Action Level (ppm)	MR3K 15-min rolling avg (ppm)
PER 2 April 2024	10/17/2024 8:00	10/17/2024 8:10	0.150	0	5	0
PER 2 April 2024	10/17/2024 8:10	10/17/2024 8:20	0.150	0.042	5	0
PER 2 April 2024	10/17/2024 8:20	10/17/2024 8:30	0.150	0.004	5	0
PER 2 April 2024	10/17/2024 8:30	10/17/2024 8:40	0.150	0.005	5	0
PER 2 April 2024	10/17/2024 8:40	10/17/2024 8:50	0.150	0.005	5	0
PER 2 April 2024	10/17/2024 8:50	10/17/2024 9:00	0.150	0.005	5	0
PER 2 April 2024	10/17/2024 9:00	10/17/2024 9:10	0.150	0.005	5	0
PER 2 April 2024	10/17/2024 9:10	10/17/2024 9:20	0.150	0.005	5	0
PER 2 April 2024	10/17/2024 9:20	10/17/2024 9:30	0.150	0.005	5	0
PER 2 April 2024	10/17/2024 9:30	10/17/2024 9:40	0.150	0.005	5	0
PER 2 April 2024	10/17/2024 9:40	10/17/2024 9:50	0.150	0.006	5	0
PER 2 April 2024	10/17/2024 9:50	10/17/2024 10:00	0.150	0.006	5	0
PER 2 April 2024	10/17/2024 10:00	10/17/2024 10:10	0.150	0.006	5	0
PER 2 April 2024	10/17/2024 10:10	10/17/2024 10:20	0.150	0.006	5	0
PER 2 April 2024	10/17/2024 10:20	10/17/2024 10:30	0.150	0.006	5	0
PER 2 April 2024	10/17/2024 10:30	10/17/2024 10:40	0.150	0.006	5	0
PER 2 April 2024	10/17/2024 10:40	10/17/2024 10:50	0.150	0.006	5	0
PER 2 April 2024	10/17/2024 10:50	10/17/2024 11:00	0.150	0.006	5	0
PER 2 April 2024	10/17/2024 11:00	10/17/2024 11:10	0.150	0.006	5	0
PER 2 April 2024	10/17/2024 11:10	10/17/2024 11:20	0.150	0.006	5	0
PER 2 April 2024	10/17/2024 11:20	10/17/2024 11:30	0.150	0.006	5	0
PER 2 April 2024	10/17/2024 11:30	10/17/2024 11:40	0.150	0.006	5	0
PER 2 April 2024	10/17/2024 11:40	10/17/2024 11:50	0.150	0.006	5	0
PER 2 April 2024	10/17/2024 11:50	10/17/2024 12:00	0.150	0.005	5	0
PER 2 April 2024	10/17/2024 12:00	10/17/2024 12:10	0.150	0.005	5	0
PER 2 April 2024	10/17/2024 12:10	10/17/2024 12:20	0.150	0.004	5	0
PER 2 April 2024	10/17/2024 12:20	10/17/2024 12:30	0.150	0.005	5	0
PER 2 April 2024	10/17/2024 12:30	10/17/2024 12:40	0.150	0.005	5	0
PER 2 April 2024	10/17/2024 12:40	10/17/2024 12:50	0.150	0.005	5	0
PER 2 April 2024	10/17/2024 12:50	10/17/2024 13:00	0.150	0.004	5	0
PER 2 April 2024	10/17/2024 13:00	10/17/2024 13:10	0.150	0.004	5	0
PER 2 April 2024	10/17/2024 13:10	10/17/2024 13:20	0.150	0.005	5	0
PER 2 April 2024	10/17/2024 13:20	10/17/2024 13:30	0.150	0.005	5	0
PER 2 April 2024	10/17/2024 13:30	10/17/2024 13:40	0.150	0.008	5	0
PER 2 April 2024	10/17/2024 13:40	10/17/2024 13:50	0.150	0.01	5	0
PER 2 April 2024	10/17/2024 13:50	10/17/2024 14:00	0.150	0.005	5	0
PER 2 April 2024	10/17/2024 14:00	10/17/2024 14:10	0.150	0.006	5	0
PER 2 April 2024	10/17/2024 14:10	10/17/2024 14:20	0.150	0.006	5	0
PER 2 April 2024	10/17/2024 14:20	10/17/2024 14:30	0.150	0.006	5	0
PER 2 April 2024	10/17/2024 14:30	10/17/2024 14:40	0.150	0.005	5	0
PER 2 April 2024	10/17/2024 14:40	10/17/2024 14:50	0.150	0.005	5	0
PER 2 April 2024	10/17/2024 14:50	10/17/2024 15:00	0.150	0.005	5	0
PER 2 April 2024	10/17/2024 15:00	10/17/2024 15:10	0.150	0.005	5	0
PER 2 April 2024	10/17/2024 15:10	10/17/2024 15:20	0.150	0.005	5	0
PER 2 April 2024	10/17/2024 15:20	10/17/2024 15:30	0.150	0.005	5	0
PER 2 April 2024	10/17/2024 15:30	10/17/2024 15:40	0.150	0.006	5	0
PER 2 April 2024	10/17/2024 15:40	10/17/2024 15:50	0.150	0.005	5	0
PER 2 April 2024	10/17/2024 15:50	10/17/2024 16:00	0.150	0.023	5	0

Perimeter CAMP
470 Kent Avenue - Brooklyn, NY
BCP Site No.: C224053

Asset Name	Start Time	End Time	Action Level (mg/m ³)	DT2 15-min rolling avg (mg/m ³)	Action Level (ppm)	MR3K 15-min rolling avg (ppm)
PER1 2024	10/17/2024 8:30	10/17/2024 8:40	0.150	0.006	5	0
PER1 2024	10/17/2024 8:40	10/17/2024 8:50	0.150	0.016	5	0
PER1 2024	10/17/2024 8:50	10/17/2024 9:00	0.150	0.006	5	0
PER1 2024	10/17/2024 9:00	10/17/2024 9:10	0.150	0	5	0
PER1 2024	10/17/2024 9:10	10/17/2024 9:20	0.150	0	5	0
PER1 2024	10/17/2024 9:20	10/17/2024 9:30	0.150	0	5	0
PER1 2024	10/17/2024 9:30	10/17/2024 9:40	0.150	0	5	0
PER1 2024	10/17/2024 9:40	10/17/2024 9:50	0.150	0	5	0
PER1 2024	10/17/2024 9:50	10/17/2024 10:00	0.150	0	5	0
PER1 2024	10/17/2024 10:00	10/17/2024 10:10	0.150	0	5	0
PER1 2024	10/17/2024 10:10	10/17/2024 10:20	0.150	0	5	0
PER1 2024	10/17/2024 10:20	10/17/2024 10:30	0.150	0	5	0
PER1 2024	10/17/2024 10:30	10/17/2024 10:40	0.150	0	5	0
PER1 2024	10/17/2024 10:40	10/17/2024 10:50	0.150	0	5	0
PER1 2024	10/17/2024 10:50	10/17/2024 11:00	0.150	0	5	0
PER1 2024	10/17/2024 11:00	10/17/2024 11:10	0.150	0	5	0
PER1 2024	10/17/2024 11:10	10/17/2024 11:20	0.150	0	5	0
PER1 2024	10/17/2024 11:20	10/17/2024 11:30	0.150	0	5	0
PER1 2024	10/17/2024 11:30	10/17/2024 11:40	0.150	0	5	0
PER1 2024	10/17/2024 11:40	10/17/2024 11:50	0.150	0	5	0
PER1 2024	10/17/2024 11:50	10/17/2024 12:00	0.150	0	5	0
PER1 2024	10/17/2024 12:00	10/17/2024 12:10	0.150	0	5	0
PER1 2024	10/17/2024 12:10	10/17/2024 12:20	0.150	0	5	0
PER1 2024	10/17/2024 12:20	10/17/2024 12:30	0.150	0	5	0
PER1 2024	10/17/2024 12:30	10/17/2024 12:40	0.150	0	5	0
PER1 2024	10/17/2024 12:40	10/17/2024 12:50	0.150	0	5	0
PER1 2024	10/17/2024 12:50	10/17/2024 13:00	0.150	0	5	0
PER1 2024	10/17/2024 13:00	10/17/2024 13:10	0.150	0.073	5	0.081
PER1 2024	10/17/2024 13:10	10/17/2024 13:20	0.150	0.068	5	0.21
PER1 2024	10/17/2024 13:20	10/17/2024 13:30	0.150	0.067	5	0.263
PER1 2024	10/17/2024 13:30	10/17/2024 13:40	0.150	0.047	5	0.295
PER1 2024	10/17/2024 13:40	10/17/2024 13:50	0.150	0.015	5	0.326
PER1 2024	10/17/2024 13:50	10/17/2024 14:00	0.150	0.01	5	0.311
PER1 2024	10/17/2024 14:00	10/17/2024 14:10	0.150	0.041	5	0.262
PER1 2024	10/17/2024 14:10	10/17/2024 14:20	0.150	0.058	5	0.23
PER1 2024	10/17/2024 14:20	10/17/2024 14:30	0.150	0.029	5	0.205
PER1 2024	10/17/2024 14:30	10/17/2024 14:40	0.150	0.012	5	0.193
PER1 2024	10/17/2024 14:40	10/17/2024 14:50	0.150	0.055	5	0.2
PER1 2024	10/17/2024 14:50	10/17/2024 15:00	0.150	0.077	5	0.21
PER1 2024	10/17/2024 15:00	10/17/2024 15:10	0.150	0.03	5	0.187
PER1 2024	10/17/2024 15:10	10/17/2024 15:20	0.150	0.012	5	0.183
PER1 2024	10/17/2024 15:20	10/17/2024 15:30	0.150	0.033	5	0.175
PER1 2024	10/17/2024 15:30	10/17/2024 15:40	0.150	0.033	5	0.161
PER1 2024	10/17/2024 15:40	10/17/2024 15:50	0.150	0.023	5	0.153
PER1 2024	10/17/2024 15:50	10/17/2024 16:00	0.150	0.045	5	0.157

Daily Status Report	
Prepared by: C. Zaccheo	Date: 10/18/2024
	Weather: 65 deg. F, Clear

Project: 470 Kent Avenue - Brooklyn, NY - DEC Site #s C224053 and 224053

Engineer: Matthew Carroll, P.E. Tenen Environmental, LLC	Safety Manager: Claire Zaccheo Tenen Environmental, LLC
Structural Contractor: New Line Services	Excavation Contractor: ECD NY

Work Activities Performed:
 1) Continued A1, A2 & A3 structural development.
 2) Let It Grow continues development in the marine area and the patio courtyard.
 3) ECD continued drilling piles and grout wall installation.
 4) ECD exported 46 loads (approximately 920 CY) from WC-1, 2 and 4 (0-4) for off-site disposal at the Pure Soil Technologies facility.

Is the dewatering system operating?: YES **NO**

Health & Safety: (answer in **red**)
 Were there any changes to the H&S Plan? YES **NO** NA
 Were there any CAMP exceedances at the perimeter above action levels?: YES **NO** NA
 Were there any dust or odor issues observed on this date? YES **NO** NA

Samples Collected (Since Last Report): None.

Air Monitoring (Since Last Report): CAMP graphs and tables are below.

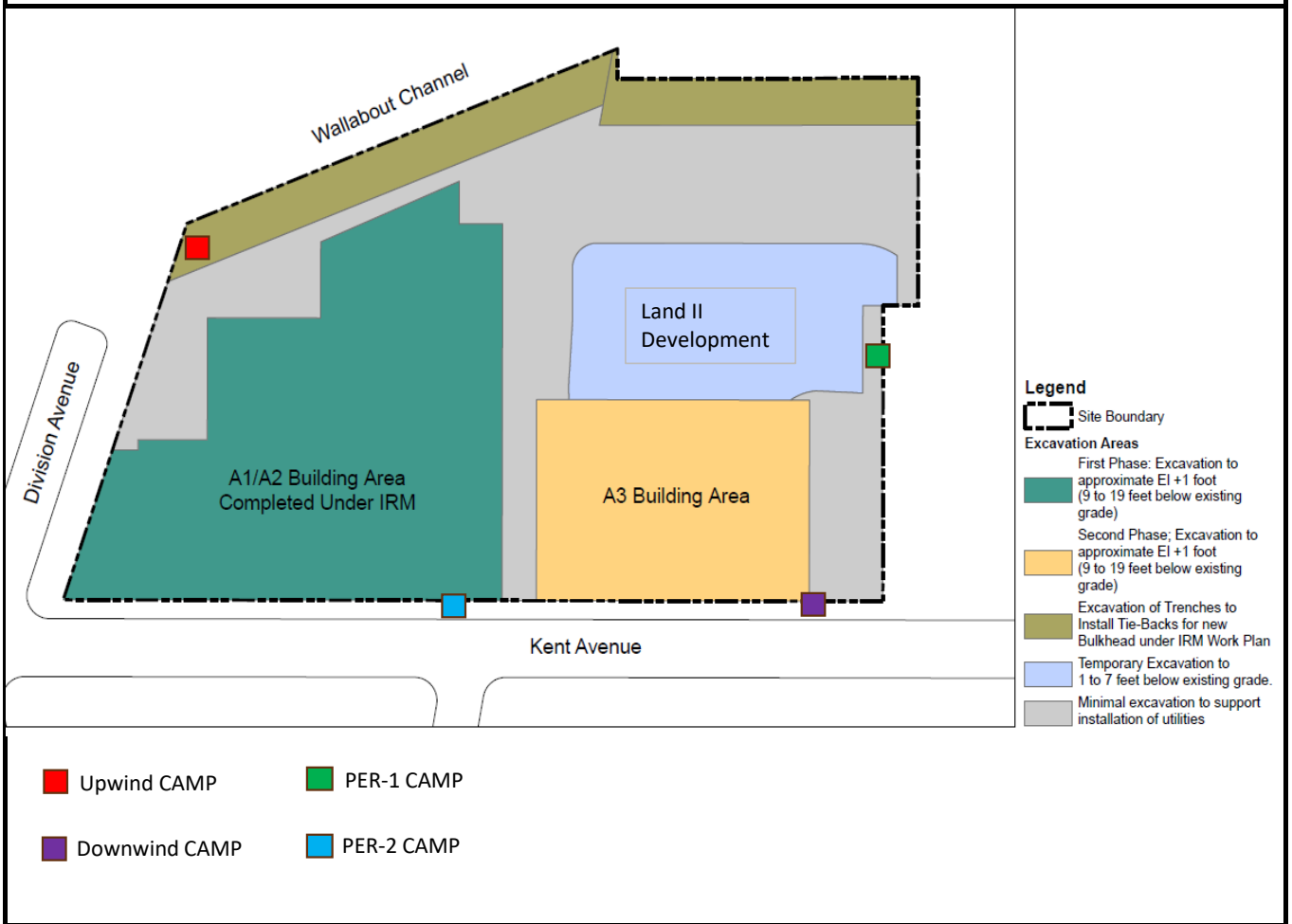
Problems Encountered: None.

Planned Work Activities for Next 2 Weeks: Continue superstructure development for A1 A2 and A3 buildings; Continue development of marine front, and; Continue landscaping development. Begin excavation and off-site soil disposal in Land II development.

Off-Site Material Disposal

Facility Location	Earth Efficient Harmony Foul Rift 1 Foul Rift Rd. Belvidere, NJ 07823	Earth Efficient MSM 1080 Sand Hill Rd. E Stroudsburg, PA 18302	Bayshore Soil Management 75 Crows Mill Rd. Keasby, NJ 08832	Middlesex County Utilities Authority 2571 Main Street, Sayreville NJ 08872	Pure Soil Technologies 655 South Hope Chapel Road Jackson NJ 08527
Total:(CY)	0	0	0	0	920
Total:(CY)	4,485	8,685	2,900	4,260	1,980

Site Layout Map and Excavation Figures



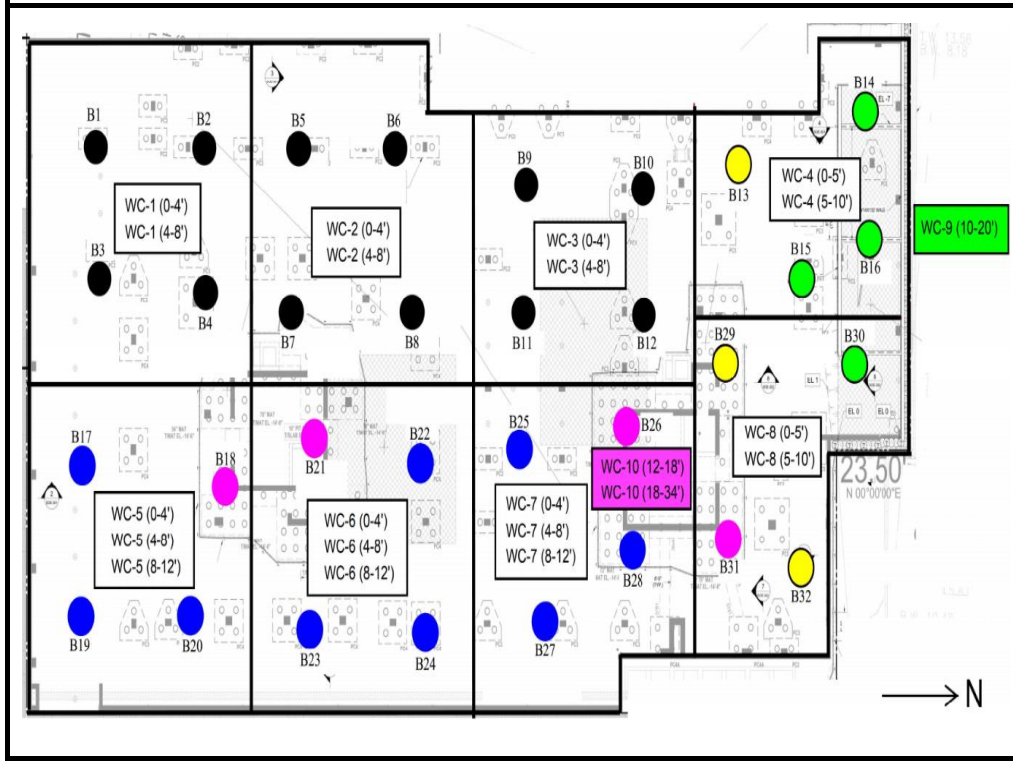
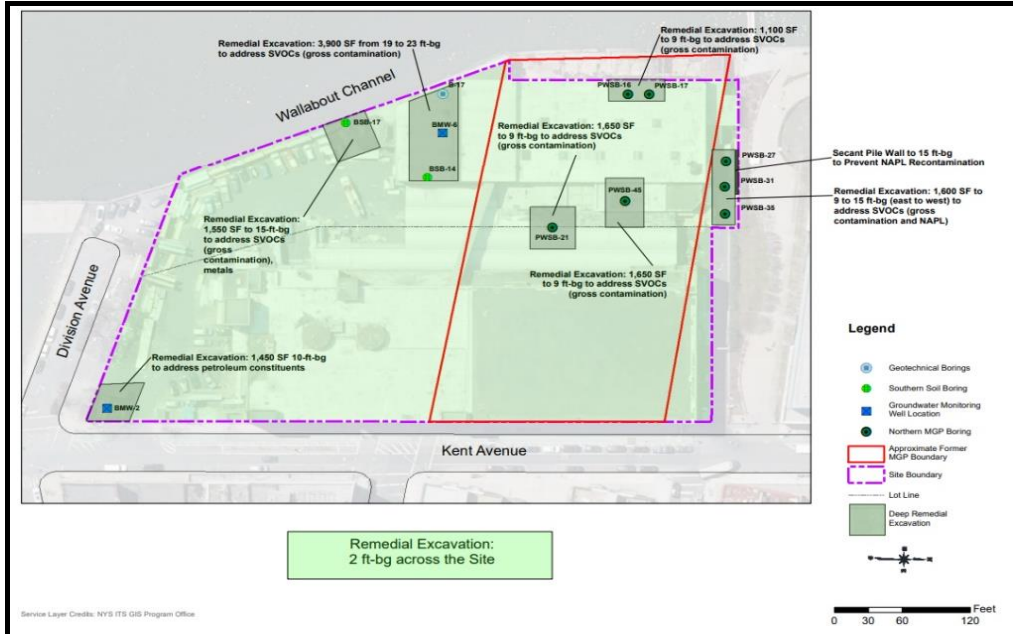


Photo 1:
View of Site conditions
and truck loading for off-
site soil disposal facing
south.



Photo 2:
View of continued pile
installation facing north.




Photo 3:
View of lagging
installation for SOE.



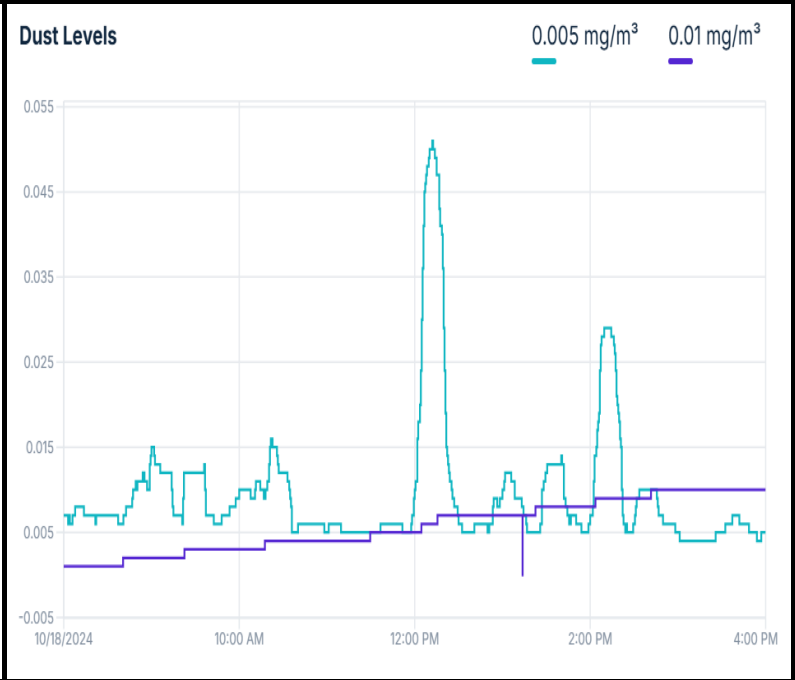
Photo 4:
View of continued
patio development.



CAMP:
Downwind
Particulates

— 15-min rolling
average

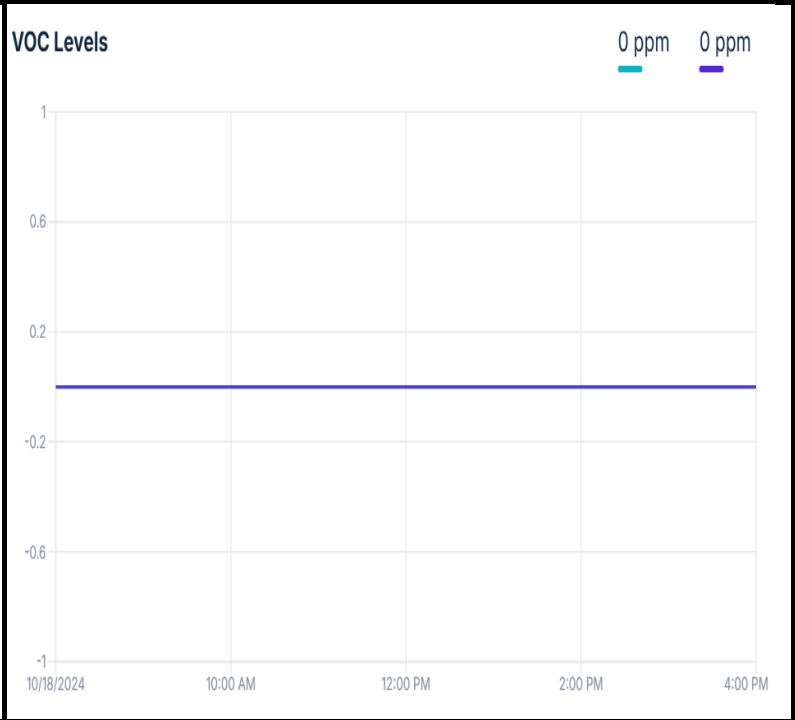
— time-weighted
average



CAMP:
Downwind VOCs

— 15-min rolling
average

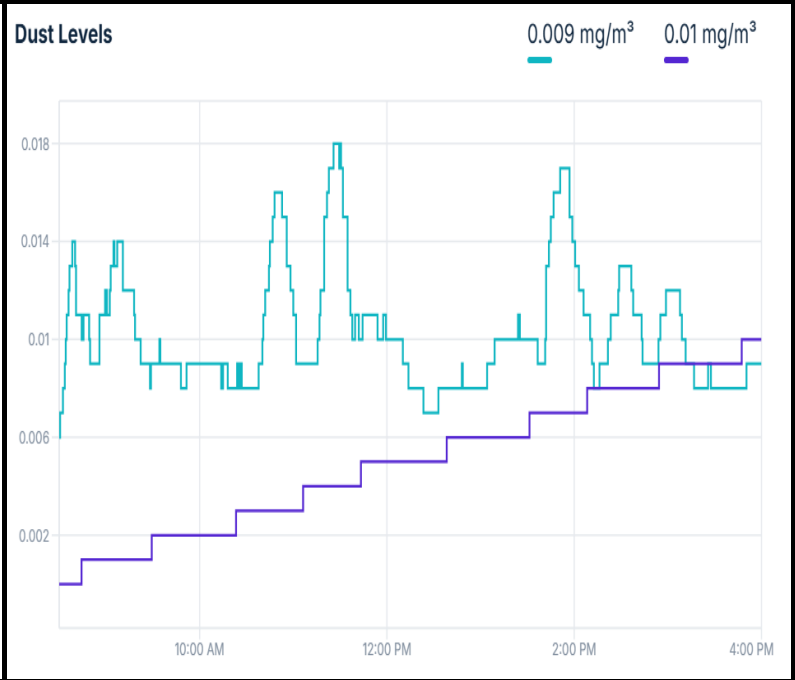
— time-weighted
average



CAMP:
Upwind Particulates

— 15-min rolling average

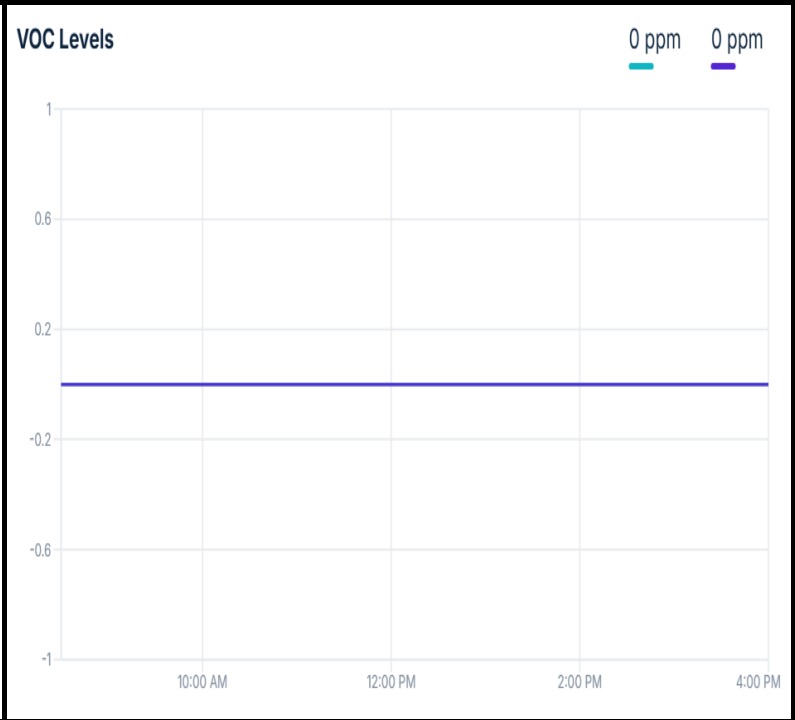
— time-weighted average



CAMP:
Upwind VOCs

— 15-min rolling average

— time-weighted average



Downwind CAMP
470 Kent Avenue - Brooklyn, NY
BCP Site No.: C224053

Asset Name	Start Time	End Time	Action Level (mg/m ³)	DT2 15-min rolling avg (mg/m ³)	Action Level (ppm)	MR3K 15-min rolling avg (ppm)
DW 2024 part 2	10/18/2024 8:00	10/18/2024 8:10	0.150	0.006	5	0
DW 2024 part 2	10/18/2024 8:10	10/18/2024 8:20	0.150	0.007	5	0
DW 2024 part 2	10/18/2024 8:20	10/18/2024 8:30	0.150	0.007	5	0
DW 2024 part 2	10/18/2024 8:30	10/18/2024 8:40	0.150	0.006	5	0
DW 2024 part 2	10/18/2024 8:40	10/18/2024 8:50	0.150	0.01	5	0
DW 2024 part 2	10/18/2024 8:50	10/18/2024 9:00	0.150	0.014	5	0
DW 2024 part 2	10/18/2024 9:00	10/18/2024 9:10	0.150	0.012	5	0
DW 2024 part 2	10/18/2024 9:10	10/18/2024 9:20	0.150	0.007	5	0
DW 2024 part 2	10/18/2024 9:20	10/18/2024 9:30	0.150	0.012	5	0
DW 2024 part 2	10/18/2024 9:30	10/18/2024 9:40	0.150	0.007	5	0
DW 2024 part 2	10/18/2024 9:40	10/18/2024 9:50	0.150	0.007	5	0
DW 2024 part 2	10/18/2024 9:50	10/18/2024 10:00	0.150	0.009	5	0
DW 2024 part 2	10/18/2024 10:00	10/18/2024 10:10	0.150	0.009	5	0
DW 2024 part 2	10/18/2024 10:10	10/18/2024 10:20	0.150	0.011	5	0
DW 2024 part 2	10/18/2024 10:20	10/18/2024 10:30	0.150	0.012	5	0
DW 2024 part 2	10/18/2024 10:30	10/18/2024 10:40	0.150	0.005	5	0
DW 2024 part 2	10/18/2024 10:40	10/18/2024 10:50	0.150	0.006	5	0
DW 2024 part 2	10/18/2024 10:50	10/18/2024 11:00	0.150	0.005	5	0
DW 2024 part 2	10/18/2024 11:00	10/18/2024 11:10	0.150	0.005	5	0
DW 2024 part 2	10/18/2024 11:10	10/18/2024 11:20	0.150	0.005	5	0
DW 2024 part 2	10/18/2024 11:20	10/18/2024 11:30	0.150	0.005	5	0
DW 2024 part 2	10/18/2024 11:30	10/18/2024 11:40	0.150	0.006	5	0
DW 2024 part 2	10/18/2024 11:40	10/18/2024 11:50	0.150	0.006	5	0
DW 2024 part 2	10/18/2024 11:50	10/18/2024 12:00	0.150	0.009	5	0
DW 2024 part 2	10/18/2024 12:00	10/18/2024 12:10	0.150	0.049	5	0
DW 2024 part 2	10/18/2024 12:10	10/18/2024 12:20	0.150	0.029	5	0
DW 2024 part 2	10/18/2024 12:20	10/18/2024 12:30	0.150	0.007	5	0
DW 2024 part 2	10/18/2024 12:30	10/18/2024 12:40	0.150	0.005	5	0
DW 2024 part 2	10/18/2024 12:40	10/18/2024 12:50	0.150	0.005	5	0
DW 2024 part 2	10/18/2024 12:50	10/18/2024 13:00	0.150	0.009	5	0
DW 2024 part 2	10/18/2024 13:00	10/18/2024 13:10	0.150	0.009	5	0
DW 2024 part 2	10/18/2024 13:10	10/18/2024 13:20	0.150	0.005	5	0
DW 2024 part 2	10/18/2024 13:20	10/18/2024 13:30	0.150	0.012	5	0
DW 2024 part 2	10/18/2024 13:30	10/18/2024 13:40	0.150	0.013	5	0
DW 2024 part 2	10/18/2024 13:40	10/18/2024 13:50	0.150	0.007	5	0
DW 2024 part 2	10/18/2024 13:50	10/18/2024 14:00	0.150	0.006	5	0
DW 2024 part 2	10/18/2024 14:00	10/18/2024 14:10	0.150	0.029	5	0
DW 2024 part 2	10/18/2024 14:10	10/18/2024 14:20	0.150	0.018	5	0
DW 2024 part 2	10/18/2024 14:20	10/18/2024 14:30	0.150	0.006	5	0
DW 2024 part 2	10/18/2024 14:30	10/18/2024 14:40	0.150	0.01	5	0
DW 2024 part 2	10/18/2024 14:40	10/18/2024 14:50	0.150	0.006	5	0
DW 2024 part 2	10/18/2024 14:50	10/18/2024 15:00	0.150	0.005	5	0
DW 2024 part 2	10/18/2024 15:00	10/18/2024 15:10	0.150	0.004	5	0
DW 2024 part 2	10/18/2024 15:10	10/18/2024 15:20	0.150	0.004	5	0
DW 2024 part 2	10/18/2024 15:20	10/18/2024 15:30	0.150	0.005	5	0
DW 2024 part 2	10/18/2024 15:30	10/18/2024 15:40	0.150	0.007	5	0
DW 2024 part 2	10/18/2024 15:40	10/18/2024 15:50	0.150	0.005	5	0
DW 2024 part 2	10/18/2024 15:50	10/18/2024 16:00	0.150	0.005	5	0

Upwind CAMP
470 Kent Avenue - Brooklyn, NY
BCP Site No.: C224053

Asset Name	Start Time	End Time	Action Level (mg/m ³)	DT2 15-min rolling avg (mg/m ³)	Action Level (ppm)	MR3K 15-min rolling avg (ppm)
UW 4-2-2024	10/18/2024 8:00	10/18/2024 8:10	0.150	0	5	0
UW 4-2-2024	10/18/2024 8:10	10/18/2024 8:20	0.150	0	5	0
UW 4-2-2024	10/18/2024 8:20	10/18/2024 8:30	0.150	0.006	5	0
UW 4-2-2024	10/18/2024 8:30	10/18/2024 8:40	0.150	0.014	5	0
UW 4-2-2024	10/18/2024 8:40	10/18/2024 8:50	0.150	0.009	5	0
UW 4-2-2024	10/18/2024 8:50	10/18/2024 9:00	0.150	0.012	5	0
UW 4-2-2024	10/18/2024 9:00	10/18/2024 9:10	0.150	0.014	5	0
UW 4-2-2024	10/18/2024 9:10	10/18/2024 9:20	0.150	0.01	5	0
UW 4-2-2024	10/18/2024 9:20	10/18/2024 9:30	0.150	0.009	5	0
UW 4-2-2024	10/18/2024 9:30	10/18/2024 9:40	0.150	0.009	5	0
UW 4-2-2024	10/18/2024 9:40	10/18/2024 9:50	0.150	0.008	5	0
UW 4-2-2024	10/18/2024 9:50	10/18/2024 10:00	0.150	0.009	5	0
UW 4-2-2024	10/18/2024 10:00	10/18/2024 10:10	0.150	0.009	5	0
UW 4-2-2024	10/18/2024 10:10	10/18/2024 10:20	0.150	0.008	5	0
UW 4-2-2024	10/18/2024 10:20	10/18/2024 10:30	0.150	0.008	5	0
UW 4-2-2024	10/18/2024 10:30	10/18/2024 10:40	0.150	0.009	5	0
UW 4-2-2024	10/18/2024 10:40	10/18/2024 10:50	0.150	0.016	5	0
UW 4-2-2024	10/18/2024 10:50	10/18/2024 11:00	0.150	0.012	5	0
UW 4-2-2024	10/18/2024 11:00	10/18/2024 11:10	0.150	0.009	5	0
UW 4-2-2024	10/18/2024 11:10	10/18/2024 11:20	0.150	0.015	5	0
UW 4-2-2024	10/18/2024 11:20	10/18/2024 11:30	0.150	0.017	5	0
UW 4-2-2024	10/18/2024 11:30	10/18/2024 11:40	0.150	0.011	5	0
UW 4-2-2024	10/18/2024 11:40	10/18/2024 11:50	0.150	0.011	5	0
UW 4-2-2024	10/18/2024 11:50	10/18/2024 12:00	0.150	0.01	5	0
UW 4-2-2024	10/18/2024 12:00	10/18/2024 12:10	0.150	0.01	5	0
UW 4-2-2024	10/18/2024 12:10	10/18/2024 12:20	0.150	0.008	5	0
UW 4-2-2024	10/18/2024 12:20	10/18/2024 12:30	0.150	0.007	5	0
UW 4-2-2024	10/18/2024 12:30	10/18/2024 12:40	0.150	0.008	5	0
UW 4-2-2024	10/18/2024 12:40	10/18/2024 12:50	0.150	0.008	5	0
UW 4-2-2024	10/18/2024 12:50	10/18/2024 13:00	0.150	0.008	5	0
UW 4-2-2024	10/18/2024 13:00	10/18/2024 13:10	0.150	0.01	5	0
UW 4-2-2024	10/18/2024 13:10	10/18/2024 13:20	0.150	0.01	5	0
UW 4-2-2024	10/18/2024 13:20	10/18/2024 13:30	0.150	0.01	5	0
UW 4-2-2024	10/18/2024 13:30	10/18/2024 13:40	0.150	0.009	5	0
UW 4-2-2024	10/18/2024 13:40	10/18/2024 13:50	0.150	0.016	5	0
UW 4-2-2024	10/18/2024 13:50	10/18/2024 14:00	0.150	0.014	5	0
UW 4-2-2024	10/18/2024 14:00	10/18/2024 14:10	0.150	0.011	5	0
UW 4-2-2024	10/18/2024 14:10	10/18/2024 14:20	0.150	0.009	5	0
UW 4-2-2024	10/18/2024 14:20	10/18/2024 14:30	0.150	0.013	5	0
UW 4-2-2024	10/18/2024 14:30	10/18/2024 14:40	0.150	0.011	5	0
UW 4-2-2024	10/18/2024 14:40	10/18/2024 14:50	0.150	0.009	5	0
UW 4-2-2024	10/18/2024 14:50	10/18/2024 15:00	0.150	0.012	5	0
UW 4-2-2024	10/18/2024 15:00	10/18/2024 15:10	0.150	0.01	5	0
UW 4-2-2024	10/18/2024 15:10	10/18/2024 15:20	0.150	0.008	5	0
UW 4-2-2024	10/18/2024 15:20	10/18/2024 15:30	0.150	0.008	5	0
UW 4-2-2024	10/18/2024 15:30	10/18/2024 15:40	0.150	0.008	5	0
UW 4-2-2024	10/18/2024 15:40	10/18/2024 15:50	0.150	0.008	5	0
UW 4-2-2024	10/18/2024 15:50	10/18/2024 16:00	0.150	0.009	5	0

Perimeter CAMP
470 Kent Avenue - Brooklyn, NY
BCP Site No.: C224053

Asset Name	Start Time	End Time	Action Level (mg/m ³)	DT2 15-min rolling avg (mg/m ³)	Action Level (ppm)	MR3K 15-min rolling avg (ppm)
PER 2 April 2024	10/18/2024 8:00	10/18/2024 8:10	0.150	0.005	5	0
PER 2 April 2024	10/18/2024 8:10	10/18/2024 8:20	0.150	0.007	5	0
PER 2 April 2024	10/18/2024 8:20	10/18/2024 8:30	0.150	0.008	5	0
PER 2 April 2024	10/18/2024 8:30	10/18/2024 8:40	0.150	0.008	5	0
PER 2 April 2024	10/18/2024 8:40	10/18/2024 8:50	0.150	0.008	5	0
PER 2 April 2024	10/18/2024 8:50	10/18/2024 9:00	0.150	0.008	5	0
PER 2 April 2024	10/18/2024 9:00	10/18/2024 9:10	0.150	0.008	5	0
PER 2 April 2024	10/18/2024 9:10	10/18/2024 9:20	0.150	0.008	5	0
PER 2 April 2024	10/18/2024 9:20	10/18/2024 9:30	0.150	0.008	5	0
PER 2 April 2024	10/18/2024 9:30	10/18/2024 9:40	0.150	0.008	5	0
PER 2 April 2024	10/18/2024 9:40	10/18/2024 9:50	0.150	0.008	5	0
PER 2 April 2024	10/18/2024 9:50	10/18/2024 10:00	0.150	0.008	5	0
PER 2 April 2024	10/18/2024 10:00	10/18/2024 10:10	0.150	0.008	5	0
PER 2 April 2024	10/18/2024 10:10	10/18/2024 10:20	0.150	0.008	5	0
PER 2 April 2024	10/18/2024 10:20	10/18/2024 10:30	0.150	0.008	5	0
PER 2 April 2024	10/18/2024 10:30	10/18/2024 10:40	0.150	0.008	5	0
PER 2 April 2024	10/18/2024 10:40	10/18/2024 10:50	0.150	0.008	5	0
PER 2 April 2024	10/18/2024 10:50	10/18/2024 11:00	0.150	0.008	5	0
PER 2 April 2024	10/18/2024 11:00	10/18/2024 11:10	0.150	0.008	5	0
PER 2 April 2024	10/18/2024 11:10	10/18/2024 11:20	0.150	0.008	5	0
PER 2 April 2024	10/18/2024 11:20	10/18/2024 11:30	0.150	0.008	5	0
PER 2 April 2024	10/18/2024 11:30	10/18/2024 11:40	0.150	0.008	5	0
PER 2 April 2024	10/18/2024 11:40	10/18/2024 11:50	0.150	0.008	5	0
PER 2 April 2024	10/18/2024 11:50	10/18/2024 12:00	0.150	0.008	5	0
PER 2 April 2024	10/18/2024 12:00	10/18/2024 12:10	0.150	0.057	5	0
PER 2 April 2024	10/18/2024 12:10	10/18/2024 12:20	0.150	0.056	5	0
PER 2 April 2024	10/18/2024 12:20	10/18/2024 12:30	0.150	0.005	5	0
PER 2 April 2024	10/18/2024 12:30	10/18/2024 12:40	0.150	0.005	5	0
PER 2 April 2024	10/18/2024 12:40	10/18/2024 12:50	0.150	0.005	5	0
PER 2 April 2024	10/18/2024 12:50	10/18/2024 13:00	0.150	0.005	5	0
PER 2 April 2024	10/18/2024 13:00	10/18/2024 13:10	0.150	0.005	5	0
PER 2 April 2024	10/18/2024 13:10	10/18/2024 13:20	0.150	0.005	5	0
PER 2 April 2024	10/18/2024 13:20	10/18/2024 13:30	0.150	0.006	5	0
PER 2 April 2024	10/18/2024 13:30	10/18/2024 13:40	0.150	0.006	5	0
PER 2 April 2024	10/18/2024 13:40	10/18/2024 13:50	0.150	0.005	5	0
PER 2 April 2024	10/18/2024 13:50	10/18/2024 14:00	0.150	0.005	5	0
PER 2 April 2024	10/18/2024 14:00	10/18/2024 14:10	0.150	0.005	5	0
PER 2 April 2024	10/18/2024 14:10	10/18/2024 14:20	0.150	0.006	5	0
PER 2 April 2024	10/18/2024 14:20	10/18/2024 14:30	0.150	0.005	5	0
PER 2 April 2024	10/18/2024 14:30	10/18/2024 14:40	0.150	0.005	5	0
PER 2 April 2024	10/18/2024 14:40	10/18/2024 14:50	0.150	0.005	5	0
PER 2 April 2024	10/18/2024 14:50	10/18/2024 15:00	0.150	0.008	5	0
PER 2 April 2024	10/18/2024 15:00	10/18/2024 15:10	0.150	0.006	5	0
PER 2 April 2024	10/18/2024 15:10	10/18/2024 15:20	0.150	0.004	5	0
PER 2 April 2024	10/18/2024 15:20	10/18/2024 15:30	0.150	0.004	5	0
PER 2 April 2024	10/18/2024 15:30	10/18/2024 15:40	0.150	0.004	5	0
PER 2 April 2024	10/18/2024 15:40	10/18/2024 15:50	0.150	0.004	5	0
PER 2 April 2024	10/18/2024 15:50	10/18/2024 16:00	0.150	0.004	5	0

Perimeter CAMP
470 Kent Avenue - Brooklyn, NY
BCP Site No.: C224053

Asset Name	Start Time	End Time	Action Level (mg/m ³)	DT2 15-min rolling avg (mg/m ³)	Action Level (ppm)	MR3K 15-min rolling avg (ppm)
PER1 2024	10/18/2024 8:00	10/18/2024 8:10	0.150	0.01	5	0.088
PER1 2024	10/18/2024 8:10	10/18/2024 8:20	0.150	0.035	5	0.139
PER1 2024	10/18/2024 8:20	10/18/2024 8:30	0.150	0.043	5	0.156
PER1 2024	10/18/2024 8:30	10/18/2024 8:40	0.150	0.036	5	0.163
PER1 2024	10/18/2024 8:40	10/18/2024 8:50	0.150	0.028	5	0.164
PER1 2024	10/18/2024 8:50	10/18/2024 9:00	0.150	0.018	5	0.159
PER1 2024	10/18/2024 9:00	10/18/2024 9:10	0.150	0.015	5	0.154
PER1 2024	10/18/2024 9:10	10/18/2024 9:20	0.150	0.018	5	0.157
PER1 2024	10/18/2024 9:20	10/18/2024 9:30	0.150	0.013	5	0.166
PER1 2024	10/18/2024 9:30	10/18/2024 9:40	0.150	0.01	5	0.157
PER1 2024	10/18/2024 9:40	10/18/2024 9:50	0.150	0.01	5	0.147
PER1 2024	10/18/2024 9:50	10/18/2024 10:00	0.150	0.01	5	0.133
PER1 2024	10/18/2024 10:00	10/18/2024 10:10	0.150	0.009	5	0.125
PER1 2024	10/18/2024 10:10	10/18/2024 10:20	0.150	0.011	5	0.118
PER1 2024	10/18/2024 10:20	10/18/2024 10:30	0.150	0.014	5	0.113
PER1 2024	10/18/2024 10:30	10/18/2024 10:40	0.150	0.039	5	0.11
PER1 2024	10/18/2024 10:40	10/18/2024 10:50	0.150	0.024	5	0.105
PER1 2024	10/18/2024 10:50	10/18/2024 11:00	0.150	0.008	5	0.104
PER1 2024	10/18/2024 11:00	10/18/2024 11:10	0.150	0.024	5	0.095
PER1 2024	10/18/2024 11:10	10/18/2024 11:20	0.150	0.039	5	0.096
PER1 2024	10/18/2024 11:20	10/18/2024 11:30	0.150	0.064	5	0.102
PER1 2024	10/18/2024 11:30	10/18/2024 11:40	0.150	0.027	5	0.126
PER1 2024	10/18/2024 11:40	10/18/2024 11:50	0.150	0.011	5	0.183
PER1 2024	10/18/2024 11:50	10/18/2024 12:00	0.150	0.022	5	0.24
PER1 2024	10/18/2024 12:00	10/18/2024 12:10	0.150	0.046	5	0.272
PER1 2024	10/18/2024 12:10	10/18/2024 12:20	0.150	0.04	5	0.232
PER1 2024	10/18/2024 12:20	10/18/2024 12:30	0.150	0.015	5	0.196
PER1 2024	10/18/2024 12:30	10/18/2024 12:40	0.150	0.008	5	0.187
PER1 2024	10/18/2024 12:40	10/18/2024 12:50	0.150	0.014	5	0.199
PER1 2024	10/18/2024 12:50	10/18/2024 13:00	0.150	0.012	5	0.23
PER1 2024	10/18/2024 13:00	10/18/2024 13:10	0.150	0.015	5	0.261
PER1 2024	10/18/2024 13:10	10/18/2024 13:20	0.150	0.01	5	0.275
PER1 2024	10/18/2024 13:20	10/18/2024 13:30	0.150	0.009	5	0.286
PER1 2024	10/18/2024 13:30	10/18/2024 13:40	0.150	0.007	5	0.288
PER1 2024	10/18/2024 13:40	10/18/2024 13:50	0.150	0.007	5	0.276
PER1 2024	10/18/2024 13:50	10/18/2024 14:00	0.150	0.018	5	0.247
PER1 2024	10/18/2024 14:00	10/18/2024 14:10	0.150	0.028	5	0.206
PER1 2024	10/18/2024 14:10	10/18/2024 14:20	0.150	0.02	5	0.183
PER1 2024	10/18/2024 14:20	10/18/2024 14:30	0.150	0.01	5	0.164
PER1 2024	10/18/2024 14:30	10/18/2024 14:40	0.150	0.013	5	0.144
PER1 2024	10/18/2024 14:40	10/18/2024 14:50	0.150	0.017	5	0.119
PER1 2024	10/18/2024 14:50	10/18/2024 15:00	0.150	0.107	5	0.106
PER1 2024	10/18/2024 15:00	10/18/2024 15:10	0.150	0.111	5	0.104
PER1 2024	10/18/2024 15:10	10/18/2024 15:20	0.150	0.03	5	0.1
PER1 2024	10/18/2024 15:20	10/18/2024 15:30	0.150	0.036	5	0.094
PER1 2024	10/18/2024 15:30	10/18/2024 15:40	0.150	0.047	5	0.068
PER1 2024	10/18/2024 15:40	10/18/2024 15:50	0.150	0.035	5	0.067
PER1 2024	10/18/2024 15:50	10/18/2024 16:00	0.150	0.013	5	0.062

Daily Status Report

Prepared by: C. Zaccheo

Date: 10/21/2024

Weather: 80 deg. F, Clear

Project: 470 Kent Avenue - Brooklyn, NY - DEC Site #s C224053 and 224053

Engineer: Matthew Carroll, P.E. Tenen Environmental, LLC	Safety Manager: Claire Zaccheo Tenen Environmental, LLC
--	---

Structural Contractor: New Line Services	Excavation Contractor: ECD NY
---	----------------------------------

Work Activities Performed:

- 1) Continued A1, A2 & A3 structural development.
- 2) Let It Grow continues development in the marine area and the patio courtyard.
- 3) ECD continued drilling piles and grout wall installation.
- 4) ECD exported 39 loads (approximately 780 CY) from WC-2 and 4 (0-4) for off-site disposal at the Pure Soil Technologies facility.
- 5) ECD begins installation of walers in the northern hotspot in preparation for completing remedial excavation.

Is the dewatering system operating?: YES **NO**

Health & Safety: (answer in **red**)

Were there any changes to the H&S Plan? YES **NO** NA

Were there any CAMP exceedances at the perimeter above action levels?: YES **NO** NA

Were there any dust or odor issues observed on this date? YES **NO** NA

Samples Collected (Since Last Report): None.

Air Monitoring (Since Last Report): CAMP graphs and tables are below.

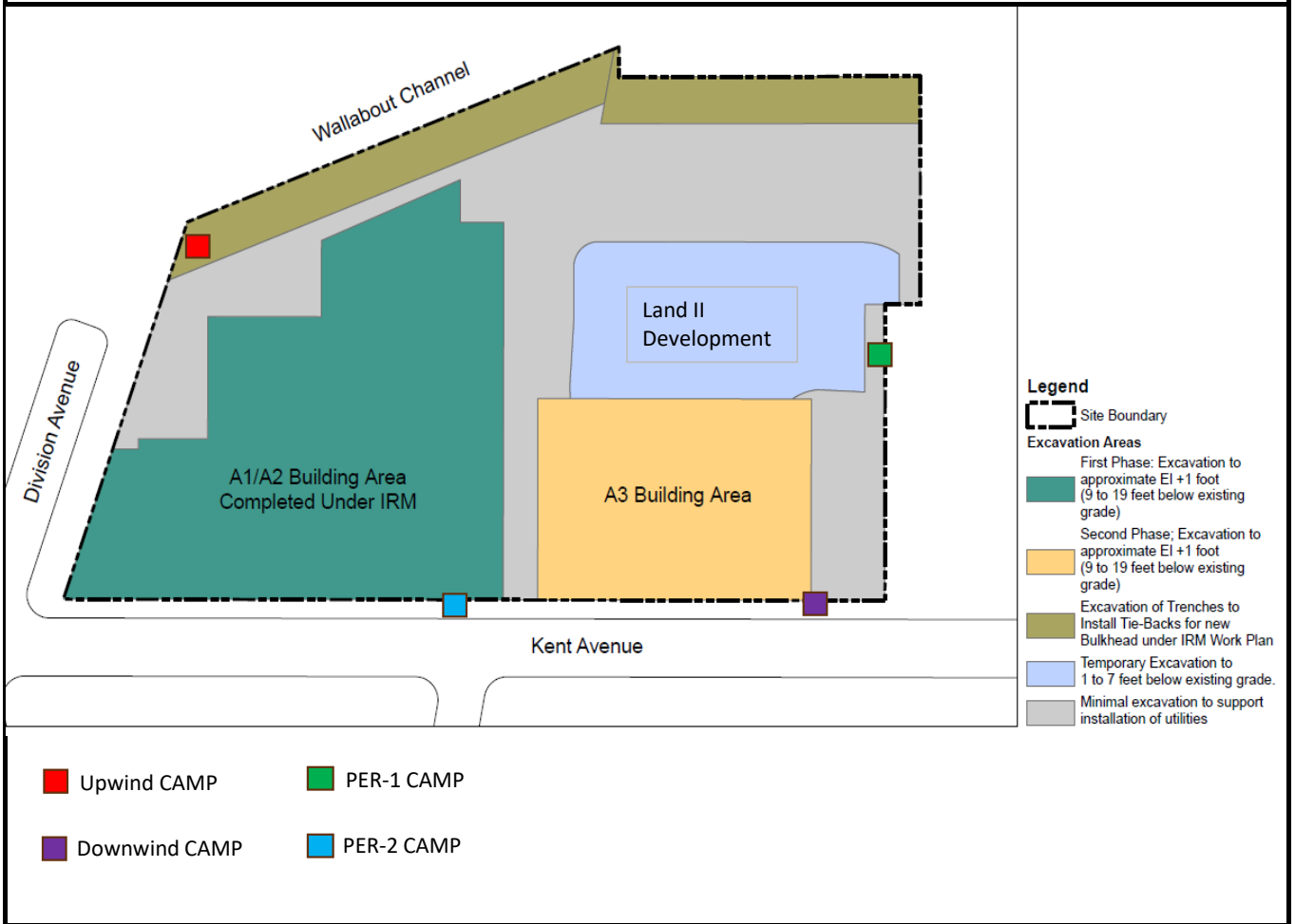
Problems Encountered: None.

Planned Work Activities for Next 2 Weeks: Continue superstructure development for A1 A2 and A3 buildings; Continue development of marine front, and; Continue landscaping development. Begin excavation and off-site soil disposal in Land II development.

Off-Site Material Disposal

Facility Location	Earth Efficient Harmony Foul Rift 1 Foul Rift Rd. Belvidere, NJ 07823	Earth Efficient MSM 1080 Sand Hill Rd. E Stroudsburg, PA 18302	Bayshore Soil Management 75 Crows Mill Rd. Keasby, NJ 08832	Middlesex County Utilities Authority 2571 Main Street, Sayreville NJ 08872	Pure Soil Technologies 655 South Hope Chapel Road Jackson NJ 08527
Total:(CY)	0	0	0	0	780
Total:(CY)	4,485	8,685	2,900	4,260	2,760

Site Layout Map and Excavation Figures



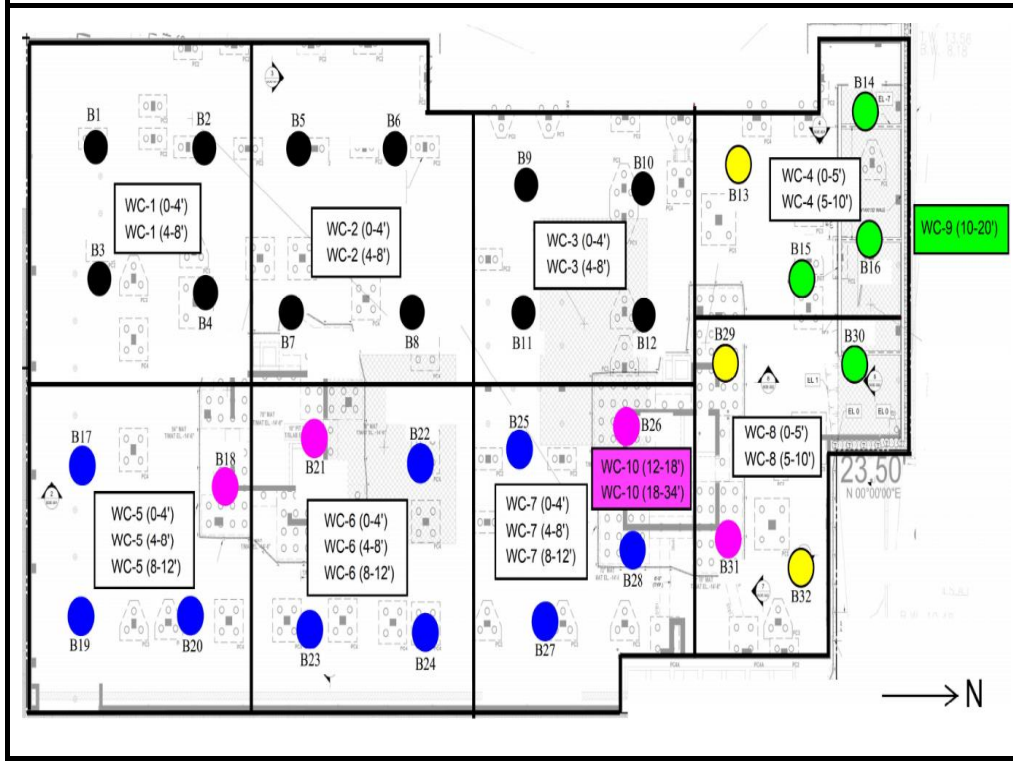
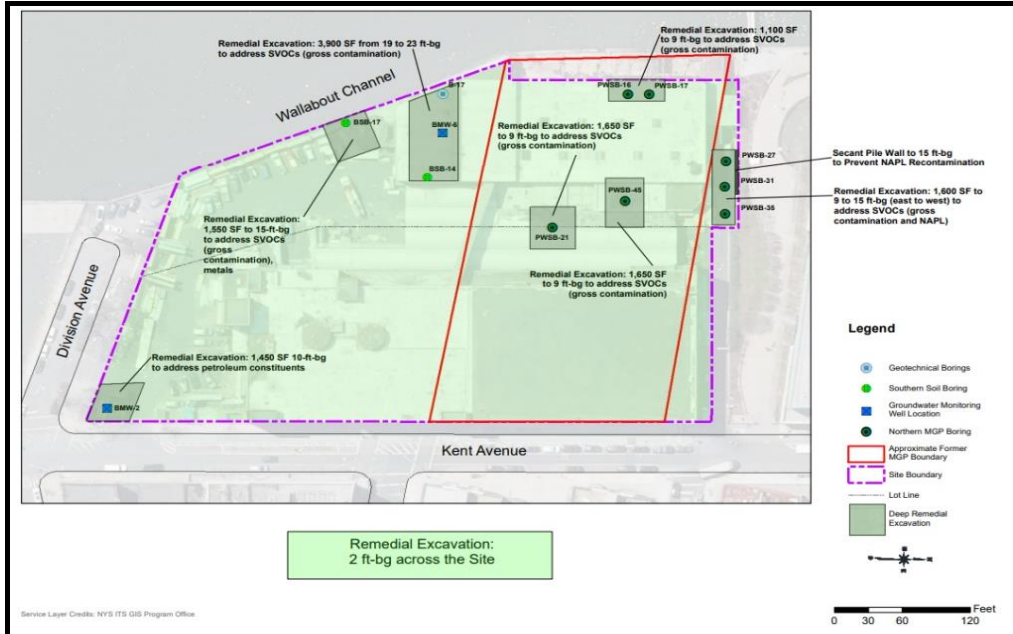


Photo 1:
View of truck loading for
off-site soil disposal.



Photo 2:
View of soil excavation
in the northern remedial
excavation, waste class
grid WC-4.



Photo 3:
View of truck loading
for off-site soil
disposal.



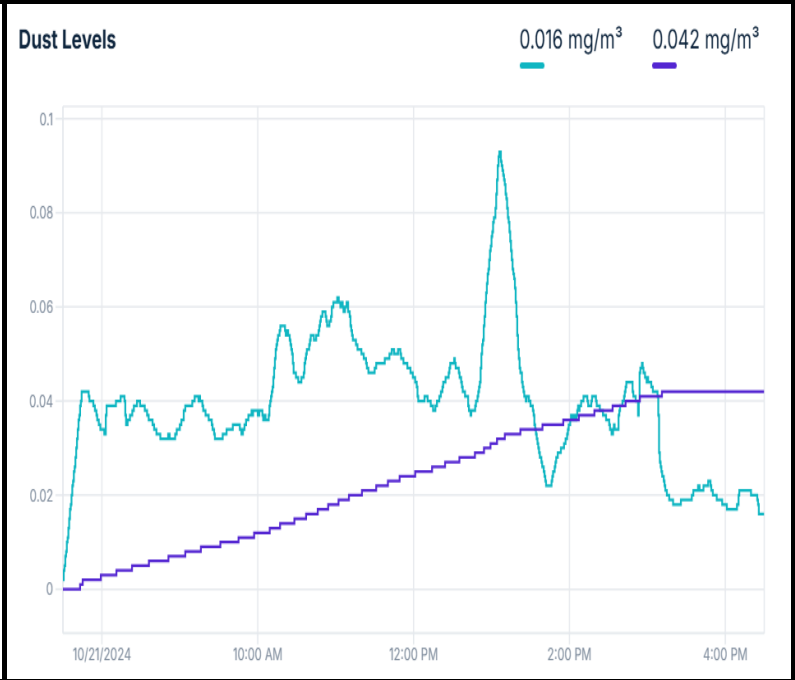
Photo 4:
View of truck loading
for off-site soil
disposal



CAMP:
Downwind
Particulates

— 15-min rolling
average

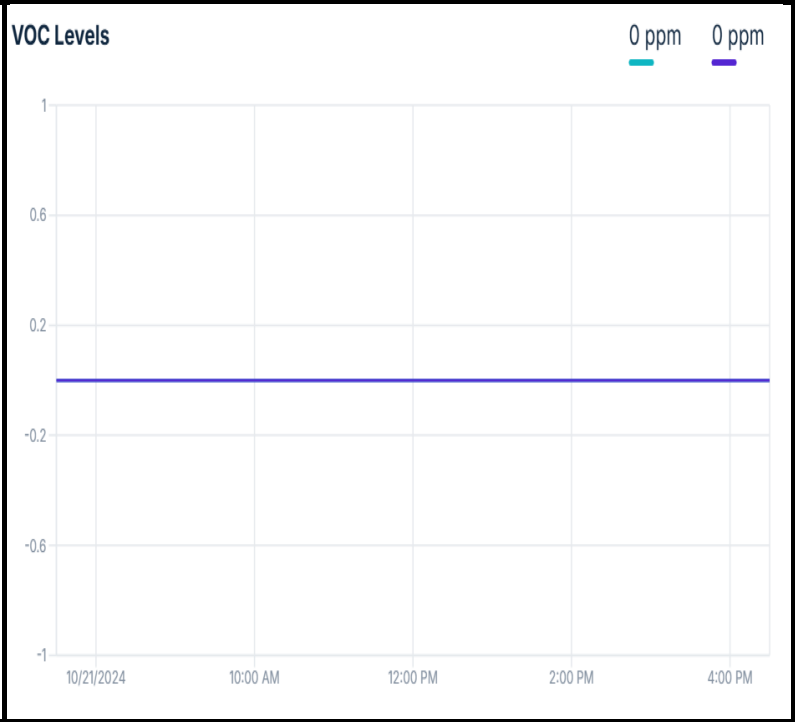
— time-weighted
average



CAMP:
Downwind VOCs

— 15-min rolling
average

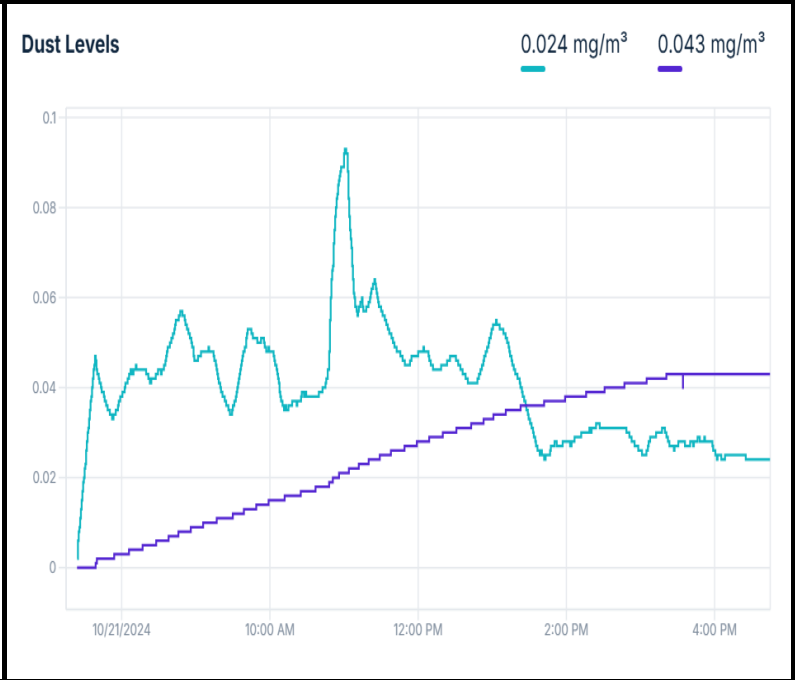
— time-weighted
average



CAMP:
Upwind Particulates

— 15-min rolling average

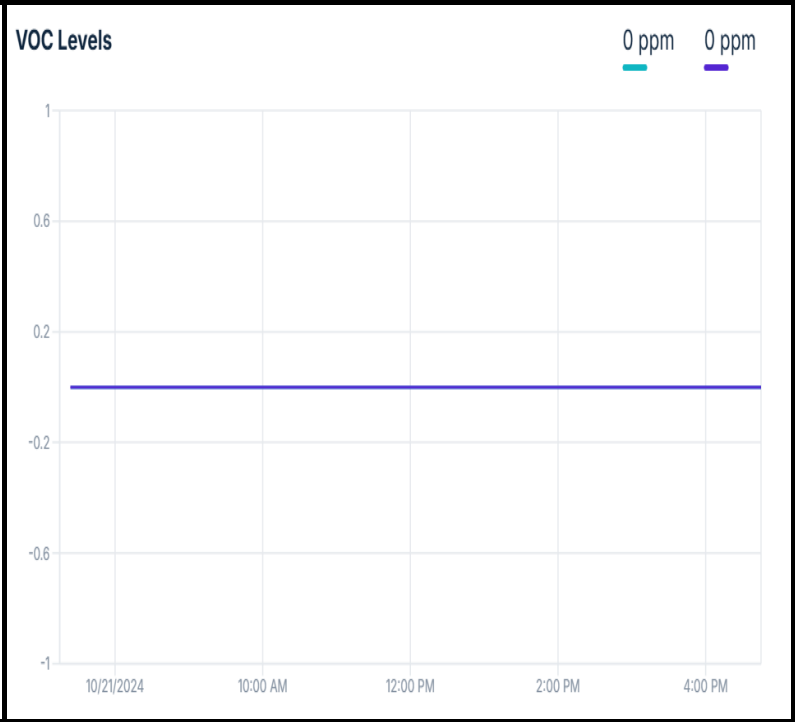
— time-weighted average



CAMP:
Upwind VOCs

— 15-min rolling average

— time-weighted average



Downwind CAMP
470 Kent Avenue - Brooklyn, NY
BCP Site No.: C224053

Asset Name	Start Time	End Time	Action Level (mg/m ³)	DT2 15-min rolling avg (mg/m ³)	Action Level (ppm)	MR3K 15-min rolling avg (ppm)
DW 2024 part 2	10/21/2024 8:00	10/21/2024 8:10	0.150	0.03	5	0
DW 2024 part 2	10/21/2024 8:10	10/21/2024 8:20	0.150	0.036	5	0
DW 2024 part 2	10/21/2024 8:20	10/21/2024 8:30	0.150	0.039	5	0
DW 2024 part 2	10/21/2024 8:30	10/21/2024 8:40	0.150	0.035	5	0
DW 2024 part 2	10/21/2024 8:40	10/21/2024 8:50	0.150	0.032	5	0
DW 2024 part 2	10/21/2024 8:50	10/21/2024 9:00	0.150	0.034	5	0
DW 2024 part 2	10/21/2024 9:00	10/21/2024 9:10	0.150	0.04	5	0
DW 2024 part 2	10/21/2024 9:10	10/21/2024 9:20	0.150	0.037	5	0
DW 2024 part 2	10/21/2024 9:20	10/21/2024 9:30	0.150	0.032	5	0
DW 2024 part 2	10/21/2024 9:30	10/21/2024 9:40	0.150	0.034	5	0
DW 2024 part 2	10/21/2024 9:40	10/21/2024 9:50	0.150	0.035	5	0
DW 2024 part 2	10/21/2024 9:50	10/21/2024 10:00	0.150	0.038	5	0
DW 2024 part 2	10/21/2024 10:00	10/21/2024 10:10	0.150	0.04	5	0
DW 2024 part 2	10/21/2024 10:10	10/21/2024 10:20	0.150	0.056	5	0
DW 2024 part 2	10/21/2024 10:20	10/21/2024 10:30	0.150	0.045	5	0
DW 2024 part 2	10/21/2024 10:30	10/21/2024 10:40	0.150	0.052	5	0
DW 2024 part 2	10/21/2024 10:40	10/21/2024 10:50	0.150	0.059	5	0
DW 2024 part 2	10/21/2024 10:50	10/21/2024 11:00	0.150	0.061	5	0
DW 2024 part 2	10/21/2024 11:00	10/21/2024 11:10	0.150	0.059	5	0
DW 2024 part 2	10/21/2024 11:10	10/21/2024 11:20	0.150	0.05	5	0
DW 2024 part 2	10/21/2024 11:20	10/21/2024 11:30	0.150	0.046	5	0
DW 2024 part 2	10/21/2024 11:30	10/21/2024 11:40	0.150	0.049	5	0
DW 2024 part 2	10/21/2024 11:40	10/21/2024 11:50	0.150	0.05	5	0
DW 2024 part 2	10/21/2024 11:50	10/21/2024 12:00	0.150	0.045	5	0
DW 2024 part 2	10/21/2024 12:00	10/21/2024 12:10	0.150	0.041	5	0
DW 2024 part 2	10/21/2024 12:10	10/21/2024 12:20	0.150	0.041	5	0
DW 2024 part 2	10/21/2024 12:20	10/21/2024 12:30	0.150	0.048	5	0
DW 2024 part 2	10/21/2024 12:30	10/21/2024 12:40	0.150	0.041	5	0
DW 2024 part 2	10/21/2024 12:40	10/21/2024 12:50	0.150	0.042	5	0
DW 2024 part 2	10/21/2024 12:50	10/21/2024 13:00	0.150	0.073	5	0
DW 2024 part 2	10/21/2024 13:00	10/21/2024 13:10	0.150	0.087	5	0
DW 2024 part 2	10/21/2024 13:10	10/21/2024 13:20	0.150	0.054	5	0
DW 2024 part 2	10/21/2024 13:20	10/21/2024 13:30	0.150	0.04	5	0
DW 2024 part 2	10/21/2024 13:30	10/21/2024 13:40	0.150	0.026	5	0
DW 2024 part 2	10/21/2024 13:40	10/21/2024 13:50	0.150	0.028	5	0
DW 2024 part 2	10/21/2024 13:50	10/21/2024 14:00	0.150	0.035	5	0
DW 2024 part 2	10/21/2024 14:00	10/21/2024 14:10	0.150	0.04	5	0
DW 2024 part 2	10/21/2024 14:10	10/21/2024 14:20	0.150	0.041	5	0
DW 2024 part 2	10/21/2024 14:20	10/21/2024 14:30	0.150	0.036	5	0
DW 2024 part 2	10/21/2024 14:30	10/21/2024 14:40	0.150	0.039	5	0
DW 2024 part 2	10/21/2024 14:40	10/21/2024 14:50	0.150	0.041	5	0
DW 2024 part 2	10/21/2024 14:50	10/21/2024 15:00	0.150	0.044	5	0
DW 2024 part 2	10/21/2024 15:00	10/21/2024 15:10	0.150	0.027	5	0
DW 2024 part 2	10/21/2024 15:10	10/21/2024 15:20	0.150	0.018	5	0
DW 2024 part 2	10/21/2024 15:20	10/21/2024 15:30	0.150	0.019	5	0
DW 2024 part 2	10/21/2024 15:30	10/21/2024 15:40	0.150	0.022	5	0
DW 2024 part 2	10/21/2024 15:40	10/21/2024 15:50	0.150	0.021	5	0
DW 2024 part 2	10/21/2024 15:50	10/21/2024 16:00	0.150	0.018	5	0

Upwind CAMP
470 Kent Avenue - Brooklyn, NY
BCP Site No.: C224053

Asset Name	Start Time	End Time	Action Level (mg/m ³)	DT2 15-min rolling avg (mg/m ³)	Action Level (ppm)	MR3K 15-min rolling avg (ppm)
UW 4-2-2024	10/21/2024 8:00	10/21/2024 8:10	0.150	0.03	5	0
UW 4-2-2024	10/21/2024 8:10	10/21/2024 8:20	0.150	0.043	5	0
UW 4-2-2024	10/21/2024 8:20	10/21/2024 8:30	0.150	0.044	5	0
UW 4-2-2024	10/21/2024 8:30	10/21/2024 8:40	0.150	0.05	5	0
UW 4-2-2024	10/21/2024 8:40	10/21/2024 8:50	0.150	0.056	5	0
UW 4-2-2024	10/21/2024 8:50	10/21/2024 9:00	0.150	0.046	5	0
UW 4-2-2024	10/21/2024 9:00	10/21/2024 9:10	0.150	0.048	5	0
UW 4-2-2024	10/21/2024 9:10	10/21/2024 9:20	0.150	0.04	5	0
UW 4-2-2024	10/21/2024 9:20	10/21/2024 9:30	0.150	0.035	5	0
UW 4-2-2024	10/21/2024 9:30	10/21/2024 9:40	0.150	0.049	5	0
UW 4-2-2024	10/21/2024 9:40	10/21/2024 9:50	0.150	0.05	5	0
UW 4-2-2024	10/21/2024 9:50	10/21/2024 10:00	0.150	0.048	5	0
UW 4-2-2024	10/21/2024 10:00	10/21/2024 10:10	0.150	0.037	5	0
UW 4-2-2024	10/21/2024 10:10	10/21/2024 10:20	0.150	0.037	5	0
UW 4-2-2024	10/21/2024 10:20	10/21/2024 10:30	0.150	0.038	5	0
UW 4-2-2024	10/21/2024 10:30	10/21/2024 10:40	0.150	0.039	5	0
UW 4-2-2024	10/21/2024 10:40	10/21/2024 10:50	0.150	0.064	5	0
UW 4-2-2024	10/21/2024 10:50	10/21/2024 11:00	0.150	0.089	5	0
UW 4-2-2024	10/21/2024 11:00	10/21/2024 11:10	0.150	0.058	5	0
UW 4-2-2024	10/21/2024 11:10	10/21/2024 11:20	0.150	0.059	5	0
UW 4-2-2024	10/21/2024 11:20	10/21/2024 11:30	0.150	0.058	5	0
UW 4-2-2024	10/21/2024 11:30	10/21/2024 11:40	0.150	0.05	5	0
UW 4-2-2024	10/21/2024 11:40	10/21/2024 11:50	0.150	0.045	5	0
UW 4-2-2024	10/21/2024 11:50	10/21/2024 12:00	0.150	0.047	5	0
UW 4-2-2024	10/21/2024 12:00	10/21/2024 12:10	0.150	0.046	5	0
UW 4-2-2024	10/21/2024 12:10	10/21/2024 12:20	0.150	0.045	5	0
UW 4-2-2024	10/21/2024 12:20	10/21/2024 12:30	0.150	0.047	5	0
UW 4-2-2024	10/21/2024 12:30	10/21/2024 12:40	0.150	0.042	5	0
UW 4-2-2024	10/21/2024 12:40	10/21/2024 12:50	0.150	0.043	5	0
UW 4-2-2024	10/21/2024 12:50	10/21/2024 13:00	0.150	0.053	5	0
UW 4-2-2024	10/21/2024 13:00	10/21/2024 13:10	0.150	0.052	5	0
UW 4-2-2024	10/21/2024 13:10	10/21/2024 13:20	0.150	0.043	5	0
UW 4-2-2024	10/21/2024 13:20	10/21/2024 13:30	0.150	0.033	5	0
UW 4-2-2024	10/21/2024 13:30	10/21/2024 13:40	0.150	0.026	5	0
UW 4-2-2024	10/21/2024 13:40	10/21/2024 13:50	0.150	0.027	5	0
UW 4-2-2024	10/21/2024 13:50	10/21/2024 14:00	0.150	0.028	5	0
UW 4-2-2024	10/21/2024 14:00	10/21/2024 14:10	0.150	0.029	5	0
UW 4-2-2024	10/21/2024 14:10	10/21/2024 14:20	0.150	0.03	5	0
UW 4-2-2024	10/21/2024 14:20	10/21/2024 14:30	0.150	0.031	5	0
UW 4-2-2024	10/21/2024 14:30	10/21/2024 14:40	0.150	0.031	5	0
UW 4-2-2024	10/21/2024 14:40	10/21/2024 14:50	0.150	0.03	5	0
UW 4-2-2024	10/21/2024 14:50	10/21/2024 15:00	0.150	0.026	5	0
UW 4-2-2024	10/21/2024 15:00	10/21/2024 15:10	0.150	0.029	5	0
UW 4-2-2024	10/21/2024 15:10	10/21/2024 15:20	0.150	0.03	5	0
UW 4-2-2024	10/21/2024 15:20	10/21/2024 15:30	0.150	0.027	5	0
UW 4-2-2024	10/21/2024 15:30	10/21/2024 15:40	0.150	0.027	5	0
UW 4-2-2024	10/21/2024 15:40	10/21/2024 15:50	0.150	0.028	5	0
UW 4-2-2024	10/21/2024 15:50	10/21/2024 16:00	0.150	0.026	5	0

Perimeter CAMP
470 Kent Avenue - Brooklyn, NY
BCP Site No.: C224053

Asset Name	Start Time	End Time	Action Level (mg/m ³)	DT2 15-min rolling avg (mg/m ³)	Action Level (ppm)	MR3K 15-min rolling avg (ppm)
PER 2 April 2024	10/21/2024 8:00	10/21/2024 8:10	0.150	0.023	5	0
PER 2 April 2024	10/21/2024 8:10	10/21/2024 8:20	0.150	0.037	5	0
PER 2 April 2024	10/21/2024 8:20	10/21/2024 8:30	0.150	0.037	5	0
PER 2 April 2024	10/21/2024 8:30	10/21/2024 8:40	0.150	0.035	5	0
PER 2 April 2024	10/21/2024 8:40	10/21/2024 8:50	0.150	0.035	5	0
PER 2 April 2024	10/21/2024 8:50	10/21/2024 9:00	0.150	0.035	5	0
PER 2 April 2024	10/21/2024 9:00	10/21/2024 9:10	0.150	0.037	5	0
PER 2 April 2024	10/21/2024 9:10	10/21/2024 9:20	0.150	0.036	5	0
PER 2 April 2024	10/21/2024 9:20	10/21/2024 9:30	0.150	0.031	5	0
PER 2 April 2024	10/21/2024 9:30	10/21/2024 9:40	0.150	0.033	5	0
PER 2 April 2024	10/21/2024 9:40	10/21/2024 9:50	0.150	0.031	5	0
PER 2 April 2024	10/21/2024 9:50	10/21/2024 10:00	0.150	0.029	5	0
PER 2 April 2024	10/21/2024 10:00	10/21/2024 10:10	0.150	0.029	5	0
PER 2 April 2024	10/21/2024 10:10	10/21/2024 10:20	0.150	0.034	5	0
PER 2 April 2024	10/21/2024 10:20	10/21/2024 10:30	0.150	0.035	5	0
PER 2 April 2024	10/21/2024 10:30	10/21/2024 10:40	0.150	0.037	5	0
PER 2 April 2024	10/21/2024 10:40	10/21/2024 10:50	0.150	0.046	5	0
PER 2 April 2024	10/21/2024 10:50	10/21/2024 11:00	0.150	0.054	5	0
PER 2 April 2024	10/21/2024 11:00	10/21/2024 11:10	0.150	0.043	5	0
PER 2 April 2024	10/21/2024 11:10	10/21/2024 11:20	0.150	0.045	5	0
PER 2 April 2024	10/21/2024 11:20	10/21/2024 11:30	0.150	0.046	5	0
PER 2 April 2024	10/21/2024 11:30	10/21/2024 11:40	0.150	0.041	5	0
PER 2 April 2024	10/21/2024 11:40	10/21/2024 11:50	0.150	0.037	5	0
PER 2 April 2024	10/21/2024 11:50	10/21/2024 12:00	0.150	0.043	5	0
PER 2 April 2024	10/21/2024 12:00	10/21/2024 12:10	0.150	0.042	5	0
PER 2 April 2024	10/21/2024 12:10	10/21/2024 12:20	0.150	0.041	5	0
PER 2 April 2024	10/21/2024 12:20	10/21/2024 12:30	0.150	0.039	5	0
PER 2 April 2024	10/21/2024 12:30	10/21/2024 12:40	0.150	0.031	5	0
PER 2 April 2024	10/21/2024 12:40	10/21/2024 12:50	0.150	0.035	5	0
PER 2 April 2024	10/21/2024 12:50	10/21/2024 13:00	0.150	0.042	5	0
PER 2 April 2024	10/21/2024 13:00	10/21/2024 13:10	0.150	0.042	5	0
PER 2 April 2024	10/21/2024 13:10	10/21/2024 13:20	0.150	0.035	5	0
PER 2 April 2024	10/21/2024 13:20	10/21/2024 13:30	0.150	0.028	5	0
PER 2 April 2024	10/21/2024 13:30	10/21/2024 13:40	0.150	0.062	5	0
PER 2 April 2024	10/21/2024 13:40	10/21/2024 13:50	0.150	0.09	5	0
PER 2 April 2024	10/21/2024 13:50	10/21/2024 14:00	0.150	0.098	5	0
PER 2 April 2024	10/21/2024 14:00	10/21/2024 14:10	0.150	0.098	5	0
PER 2 April 2024	10/21/2024 14:10	10/21/2024 14:20	0.150	0.098	5	0
PER 2 April 2024	10/21/2024 14:20	10/21/2024 14:30	0.150	0.098	5	0
PER 2 April 2024	10/21/2024 14:30	10/21/2024 14:40	0.150	0.098	5	0
PER 2 April 2024	10/21/2024 14:40	10/21/2024 14:50	0.150	0.098	5	0
PER 2 April 2024	10/21/2024 14:50	10/21/2024 15:00	0.150	0.043	5	0
PER 2 April 2024	10/21/2024 15:00	10/21/2024 15:10	0.150	0.01	5	0
PER 2 April 2024	10/21/2024 15:10	10/21/2024 15:20	0.150	0.022	5	0
PER 2 April 2024	10/21/2024 15:20	10/21/2024 15:30	0.150	0.019	5	0
PER 2 April 2024	10/21/2024 15:30	10/21/2024 15:40	0.150	0.022	5	0
PER 2 April 2024	10/21/2024 15:40	10/21/2024 15:50	0.150	0.021	5	0
PER 2 April 2024	10/21/2024 15:50	10/21/2024 16:00	0.150	0.021	5	0

Perimeter CAMP
470 Kent Avenue - Brooklyn, NY
BCP Site No.: C224053

Asset Name	Start Time	End Time	Action Level (mg/m ³)	DT2 15-min rolling avg (mg/m ³)	Action Level (ppm)	MR3K 15-min rolling avg (ppm)
PER1 2024	10/21/2024 8:00	10/21/2024 8:10	0.150	0.026	5	0.404
PER1 2024	10/21/2024 8:10	10/21/2024 8:20	0.150	0.042	5	0.601
PER1 2024	10/21/2024 8:20	10/21/2024 8:30	0.150	0.04	5	0.647
PER1 2024	10/21/2024 8:30	10/21/2024 8:40	0.150	0.044	5	0.609
PER1 2024	10/21/2024 8:40	10/21/2024 8:50	0.150	0.042	5	0.529
PER1 2024	10/21/2024 8:50	10/21/2024 9:00	0.150	0.041	5	0.557
PER1 2024	10/21/2024 9:00	10/21/2024 9:10	0.150	0.045	5	0.832
PER1 2024	10/21/2024 9:10	10/21/2024 9:20	0.150	0.109	5	0.835
PER1 2024	10/21/2024 9:20	10/21/2024 9:30	0.150	0.118	5	0.635
PER1 2024	10/21/2024 9:30	10/21/2024 9:40	0.150	0.041	5	0.472
PER1 2024	10/21/2024 9:40	10/21/2024 9:50	0.150	0.048	5	0.414
PER1 2024	10/21/2024 9:50	10/21/2024 10:00	0.150	0.051	5	0.39
PER1 2024	10/21/2024 10:00	10/21/2024 10:10	0.150	0.056	5	0.404
PER1 2024	10/21/2024 10:10	10/21/2024 10:20	0.150	0.107	5	0.47
PER1 2024	10/21/2024 10:20	10/21/2024 10:30	0.150	0.071	5	0.45
PER1 2024	10/21/2024 10:30	10/21/2024 10:40	0.150	0.121	5	0.454
PER1 2024	10/21/2024 10:40	10/21/2024 10:50	0.150	0.14	5	0.454
PER1 2024	10/21/2024 10:50	10/21/2024 11:00	0.150	0.152	5	0.412
PER1 2024	10/21/2024 11:00	10/21/2024 11:10	0.150	0.09	5	0.388
PER1 2024	10/21/2024 11:10	10/21/2024 11:20	0.150	0.064	5	0.383
PER1 2024	10/21/2024 11:20	10/21/2024 11:30	0.150	0.075	5	0.405
PER1 2024	10/21/2024 11:30	10/21/2024 11:40	0.150	0.053	5	0.527
PER1 2024	10/21/2024 11:40	10/21/2024 11:50	0.150	0.06	5	0.539
PER1 2024	10/21/2024 11:50	10/21/2024 12:00	0.150	0.052	5	0.483
PER1 2024	10/21/2024 12:00	10/21/2024 12:10	0.150	0.052	5	0.479
PER1 2024	10/21/2024 12:10	10/21/2024 12:20	0.150	0.045	5	0.399
PER1 2024	10/21/2024 12:20	10/21/2024 12:30	0.150	0.049	5	0.302
PER1 2024	10/21/2024 12:30	10/21/2024 12:40	0.150	0.054	5	0.261
PER1 2024	10/21/2024 12:40	10/21/2024 12:50	0.150	0.056	5	0.257
PER1 2024	10/21/2024 12:50	10/21/2024 13:00	0.150	0.073	5	0.424
PER1 2024	10/21/2024 13:00	10/21/2024 13:10	0.150	0.061	5	0.529
PER1 2024	10/21/2024 13:10	10/21/2024 13:20	0.150	0.064	5	0.564
PER1 2024	10/21/2024 13:20	10/21/2024 13:30	0.150	0.084	5	0.548
PER1 2024	10/21/2024 13:30	10/21/2024 13:40	0.150	0.034	5	0.663
PER1 2024	10/21/2024 13:40	10/21/2024 13:50	0.150	0.032	5	0.913
PER1 2024	10/21/2024 13:50	10/21/2024 14:00	0.150	0.025	5	0.866
PER1 2024	10/21/2024 14:00	10/21/2024 14:10	0.150	0.025	5	0.712
PER1 2024	10/21/2024 14:10	10/21/2024 14:20	0.150	0.035	5	0.704
PER1 2024	10/21/2024 14:20	10/21/2024 14:30	0.150	0.029	5	0.623
PER1 2024	10/21/2024 14:30	10/21/2024 14:40	0.150	0.032	5	0.517
PER1 2024	10/21/2024 14:40	10/21/2024 14:50	0.150	0.035	5	0.445
PER1 2024	10/21/2024 14:50	10/21/2024 15:00	0.150	0.065	5	0.392
PER1 2024	10/21/2024 15:00	10/21/2024 15:10	0.150	0.081	5	0.355
PER1 2024	10/21/2024 15:10	10/21/2024 15:20	0.150	0.042	5	0.376
PER1 2024	10/21/2024 15:20	10/21/2024 15:30	0.150	0.048	5	0.409
PER1 2024	10/21/2024 15:30	10/21/2024 15:40	0.150	0.039	5	0.421
PER1 2024	10/21/2024 15:40	10/21/2024 15:50	0.150	0.025	5	0.403
PER1 2024	10/21/2024 15:50	10/21/2024 16:00	0.150	0.019	5	0.388

Daily Status Report

Prepared by: C. Zaccheo

Date: 10/22/2024

Weather: 80 deg. F, Clear

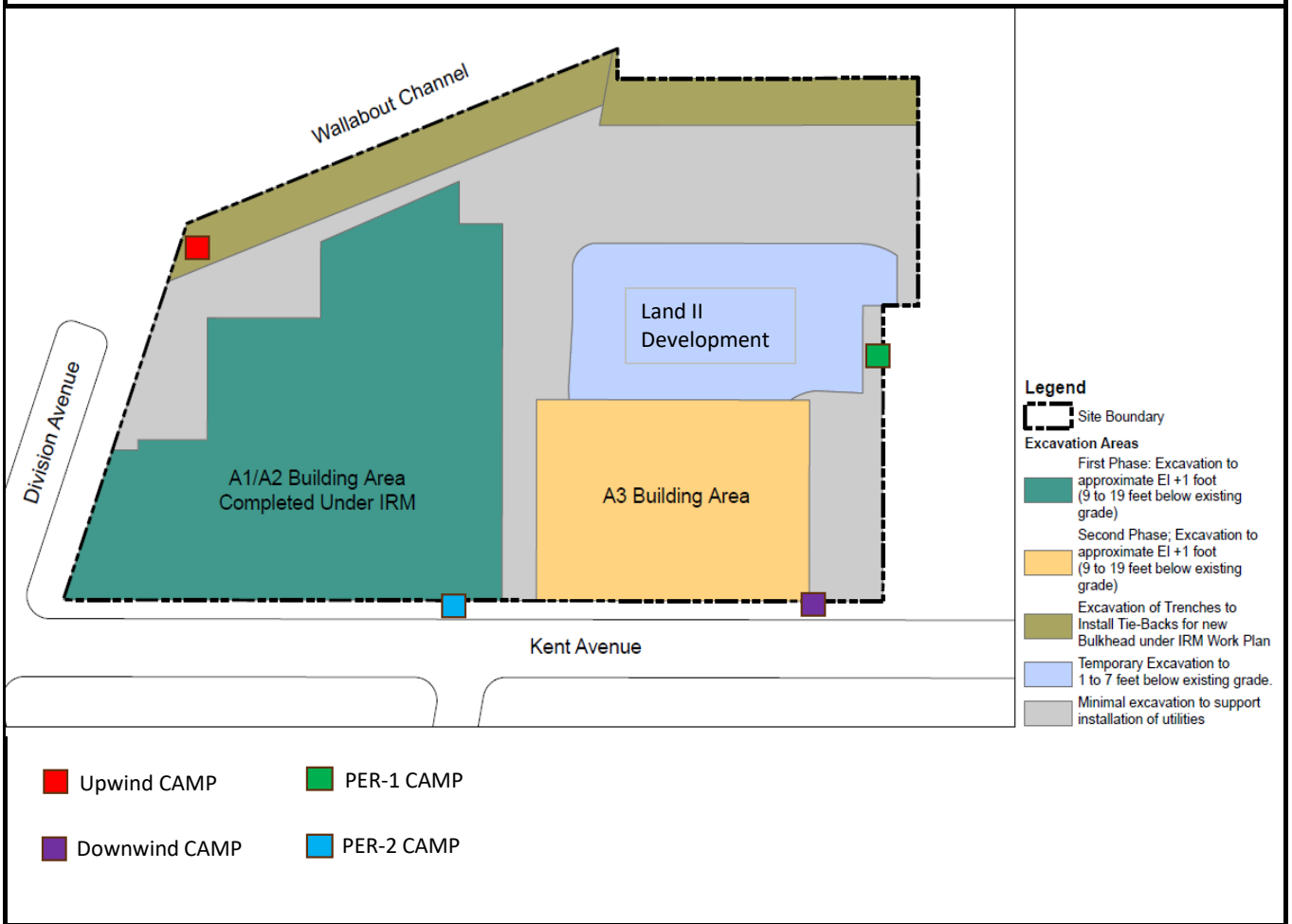
Project: 470 Kent Avenue - Brooklyn, NY - DEC Site #s C224053 and 224053

Engineer: Matthew Carroll, P.E. Tenen Environmental, LLC	Safety Manager: Claire Zaccheo Tenen Environmental, LLC
Structural Contractor: New Line Services	Excavation Contractor: ECD NY
Work Activities Performed: 1) Continued A1, A2 & A3 structural development. 2) Let It Grow continues development in the marine area and the patio courtyard. 3) ECD continued drilling piles and grout wall installation. 4) ECD exported 15 loads (approximately 300 CY) from WC-2 (0-4) and 4 (0-5) for off-site disposal at the Pure Soil Technologies facility.	
Is the dewatering system operating?: YES NO	
Health & Safety: (answer in red) Were there any changes to the H&S Plan? YES NO NA Were there any CAMP exceedances at the perimeter above action levels?: YES* NO NA Were there any dust or odor issues observed on this date? YES NO NA	
Samples Collected (Since Last Report): None.	
Air Monitoring (Since Last Report): CAMP graphs and tables are below. *Minor particulate exceedances in the PER-1 and DW due to dry soil conditions during vehicle traffic; water was used as a dust suppressant to avoid further exceedances.	
Problems Encountered: The PER-2 dustrack experienced battery issues and had to be taken off-line after 9AM to remedy the issues.	
Planned Work Activities for Next 2 Weeks: Continue superstructure development for A1 A2 and A3 buildings; Continue development of marine front, and; Continue landscaping development. Begin excavation and off-site soil disposal in Land II development.	

Off-Site Material Disposal

Facility Location	Earth Efficient Harmony Foul Rift 1 Foul Rift Rd. Belvidere, NJ 07823	Earth Efficient MSM 1080 Sand Hill Rd. E Stroudsburg, PA 18302	Bayshore Soil Management 75 Crows Mill Rd. Keasby, NJ 08832	Middlesex County Utilities Authority 2571 Main Street, Sayreville NJ 08872	Pure Soil Technologies 655 South Hope Chapel Road Jackson NJ 08527
Total:(CY)	0	0	0	0	300
Total:(CY)	4,485	8,685	2,900	4,260	3,060

Site Layout Map and Excavation Figures



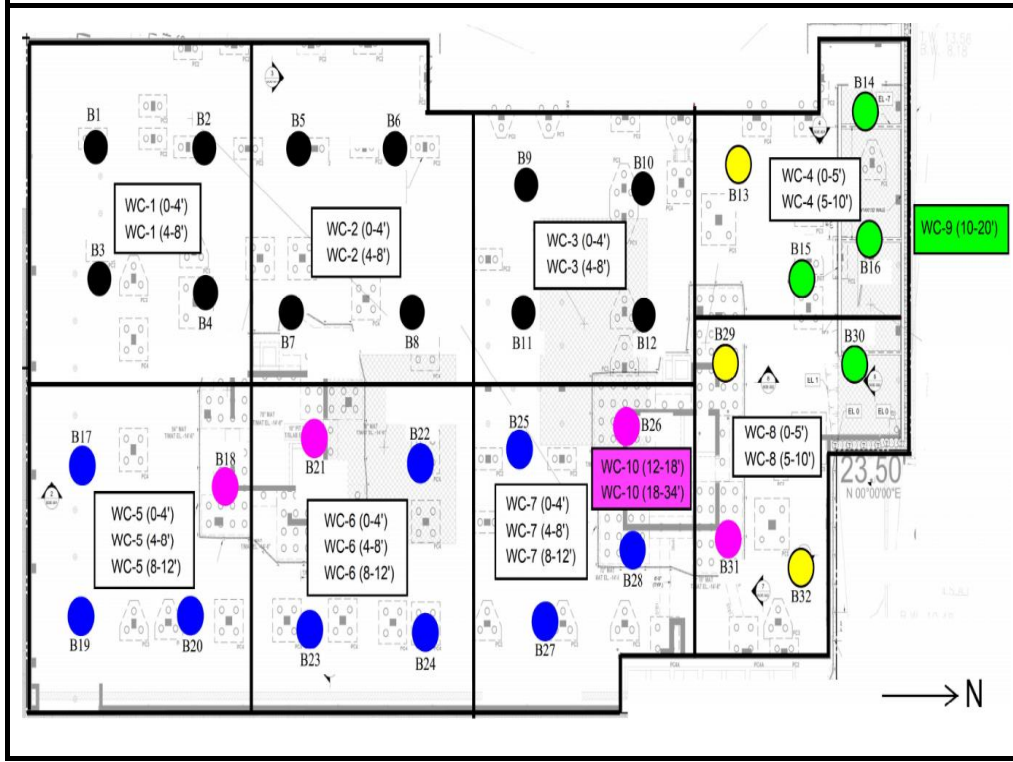
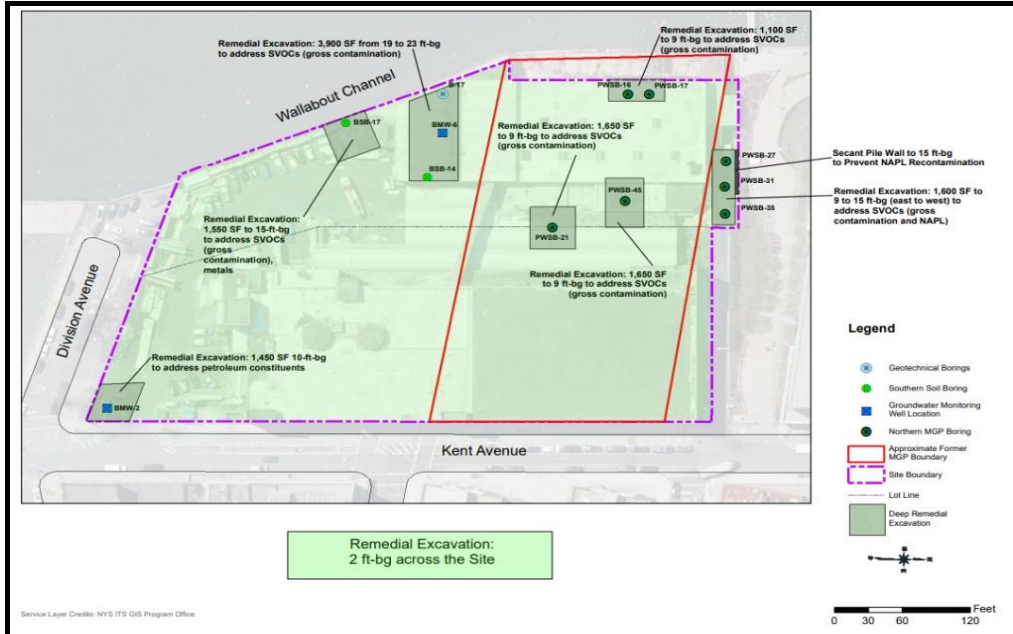


Photo 1:
View of truck loading for
off-site soil disposal.



Photo 2:
View of soil excavation
in the northern remedial
excavation, waste class
grid WC-4.



Photo 3:
View of Site
conditions facing
north.



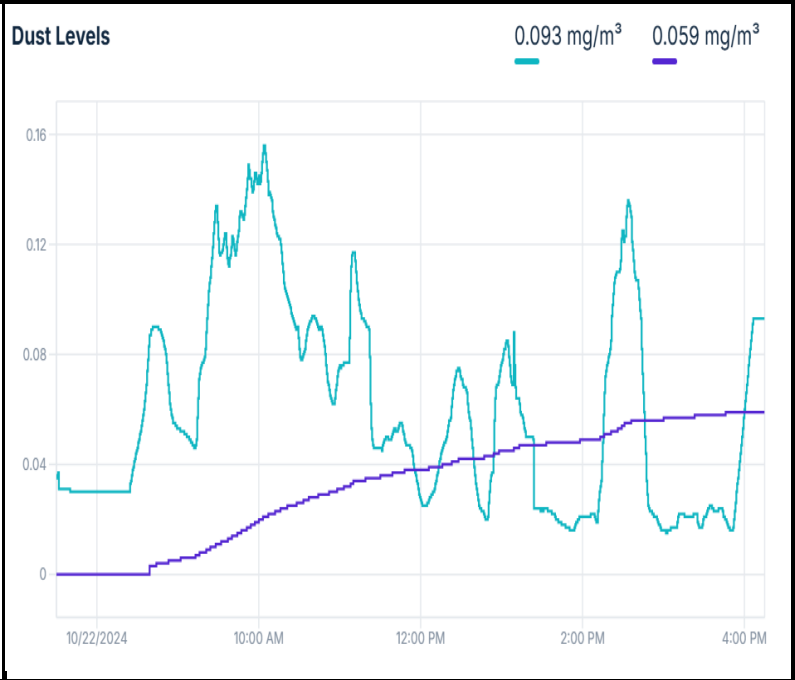
Photo 4:
View of demolition
of former foundations
below grade.



CAMP:
Downwind
Particulates

— 15-min rolling
average

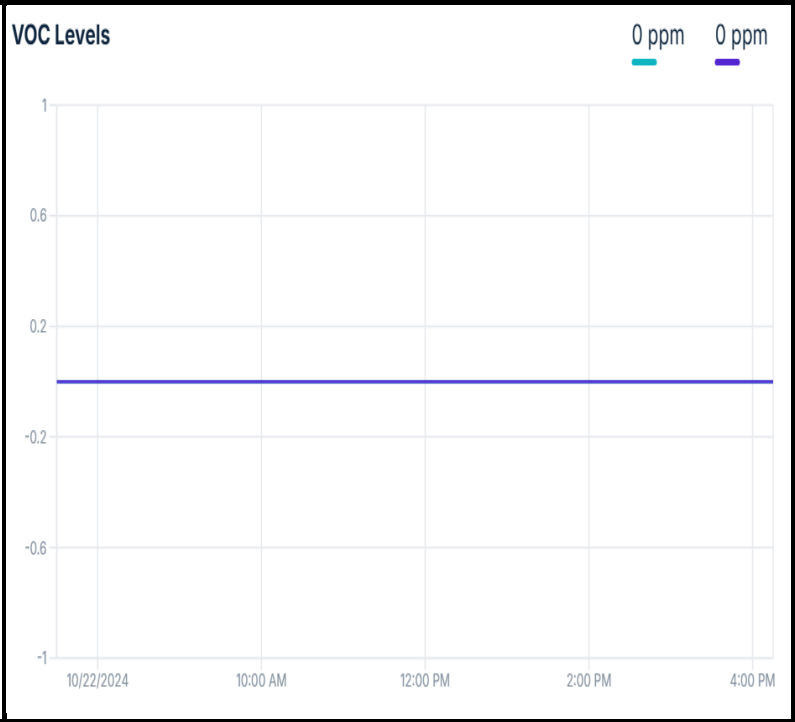
— time-weighted
average



CAMP:
Downwind VOCs

— 15-min rolling
average

— time-weighted
average



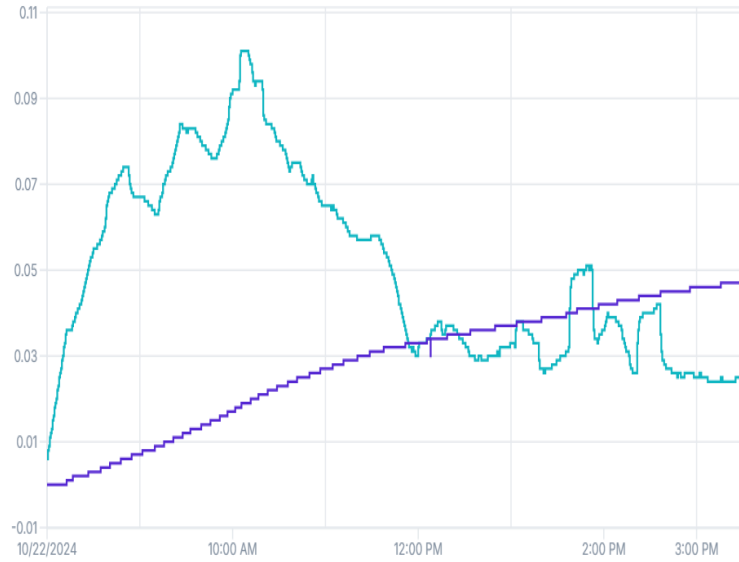
CAMP:
Upwind Particulates

15-min rolling
average

time-weighted
average

Dust Levels

0.024 mg/m³ 0.047 mg/m³



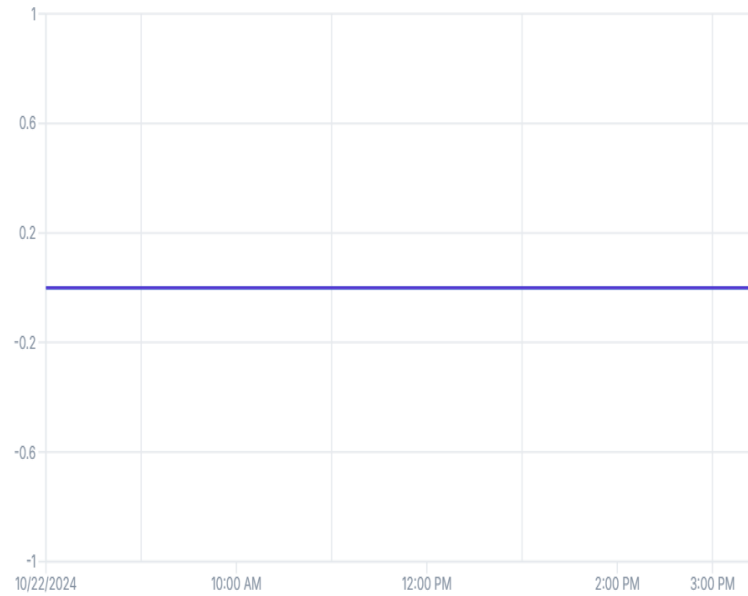
CAMP:
Upwind VOCs

15-min rolling
average

time-weighted
average

VOC Levels

0 ppm 0 ppm



Downwind CAMP
470 Kent Avenue - Brooklyn, NY
BCP Site No.: C224053

Asset Name	Start Time	End Time	Action Level (mg/m ³)	DT2 15-min rolling avg (mg/m ³)	Action Level (ppm)	MR3K 15-min rolling avg (ppm)
DW 2024 part 2	10/22/2024 8:00	10/22/2024 8:10	0.150	0.024	5	0
DW 2024 part 2	10/22/2024 8:10	10/22/2024 8:20	0.150	0.03	5	0
DW 2024 part 2	10/22/2024 8:20	10/22/2024 8:30	0.150	0.045	5	0
DW 2024 part 2	10/22/2024 8:30	10/22/2024 8:40	0.150	0.087	5	0
DW 2024 part 2	10/22/2024 8:40	10/22/2024 8:50	0.150	0.083	5	0
DW 2024 part 2	10/22/2024 8:50	10/22/2024 9:00	0.150	0.053	5	0
DW 2024 part 2	10/22/2024 9:00	10/22/2024 9:10	0.150	0.048	5	0
DW 2024 part 2	10/22/2024 9:10	10/22/2024 9:20	0.150	0.079	5	0
DW 2024 part 2	10/22/2024 9:20	10/22/2024 9:30	0.150	0.128	5	0
DW 2024 part 2	10/22/2024 9:30	10/22/2024 9:40	0.150	0.119	5	0
DW 2024 part 2	10/22/2024 9:40	10/22/2024 9:50	0.150	0.134	5	0
DW 2024 part 2	10/22/2024 9:50	10/22/2024 10:00	0.150	0.143	5	0
DW 2024 part 2	10/22/2024 10:00	10/22/2024 10:10	0.150	0.136	5	0
DW 2024 part 2	10/22/2024 10:10	10/22/2024 10:20	0.150	0.103	5	0
DW 2024 part 2	10/22/2024 10:20	10/22/2024 10:30	0.150	0.086	5	0
DW 2024 part 2	10/22/2024 10:30	10/22/2024 10:40	0.150	0.094	5	0
DW 2024 part 2	10/22/2024 10:40	10/22/2024 10:50	0.150	0.076	5	0
DW 2024 part 2	10/22/2024 10:50	10/22/2024 11:00	0.150	0.075	5	0
DW 2024 part 2	10/22/2024 11:00	10/22/2024 11:10	0.150	0.117	5	0
DW 2024 part 2	10/22/2024 11:10	10/22/2024 11:20	0.150	0.09	5	0
DW 2024 part 2	10/22/2024 11:20	10/22/2024 11:30	0.150	0.046	5	0
DW 2024 part 2	10/22/2024 11:30	10/22/2024 11:40	0.150	0.052	5	0
DW 2024 part 2	10/22/2024 11:40	10/22/2024 11:50	0.150	0.047	5	0
DW 2024 part 2	10/22/2024 11:50	10/22/2024 12:00	0.150	0.028	5	0
DW 2024 part 2	10/22/2024 12:00	10/22/2024 12:10	0.150	0.03	5	0
DW 2024 part 2	10/22/2024 12:10	10/22/2024 12:20	0.150	0.052	5	0
DW 2024 part 2	10/22/2024 12:20	10/22/2024 12:30	0.150	0.072	5	0
DW 2024 part 2	10/22/2024 12:30	10/22/2024 12:40	0.150	0.039	5	0
DW 2024 part 2	10/22/2024 12:40	10/22/2024 12:50	0.150	0.021	5	0
DW 2024 part 2	10/22/2024 12:50	10/22/2024 13:00	0.150	0.076	5	0
DW 2024 part 2	10/22/2024 13:00	10/22/2024 13:10	0.150	0.076	5	0
DW 2024 part 2	10/22/2024 13:10	10/22/2024 13:20	0.150	0.05	5	0
DW 2024 part 2	10/22/2024 13:20	10/22/2024 13:30	0.150	0.024	5	0
DW 2024 part 2	10/22/2024 13:30	10/22/2024 13:40	0.150	0.021	5	0
DW 2024 part 2	10/22/2024 13:40	10/22/2024 13:50	0.150	0.017	5	0
DW 2024 part 2	10/22/2024 13:50	10/22/2024 14:00	0.150	0.021	5	0
DW 2024 part 2	10/22/2024 14:00	10/22/2024 14:10	0.150	0.02	5	0
DW 2024 part 2	10/22/2024 14:10	10/22/2024 14:20	0.150	0.08	5	0
DW 2024 part 2	10/22/2024 14:20	10/22/2024 14:30	0.150	0.125	5	0
DW 2024 part 2	10/22/2024 14:30	10/22/2024 14:40	0.150	0.107	5	0
DW 2024 part 2	10/22/2024 14:40	10/22/2024 14:50	0.150	0.023	5	0
DW 2024 part 2	10/22/2024 14:50	10/22/2024 15:00	0.150	0.016	5	0
DW 2024 part 2	10/22/2024 15:00	10/22/2024 15:10	0.150	0.017	5	0
DW 2024 part 2	10/22/2024 15:10	10/22/2024 15:20	0.150	0.021	5	0
DW 2024 part 2	10/22/2024 15:20	10/22/2024 15:30	0.150	0.02	5	0
DW 2024 part 2	10/22/2024 15:30	10/22/2024 15:40	0.150	0.023	5	0
DW 2024 part 2	10/22/2024 15:40	10/22/2024 15:50	0.150	0.016	5	0
DW 2024 part 2	10/22/2024 15:50	10/22/2024 16:00	0.150	0.057	5	0

Upwind CAMP
470 Kent Avenue - Brooklyn, NY
BCP Site No.: C224053

Asset Name	Start Time	End Time	Action Level (mg/m ³)	DT2 15-min rolling avg (mg/m ³)	Action Level (ppm)	MR3K 15-min rolling avg (ppm)
UW 4-2-2024	10/22/2024 8:00	10/22/2024 8:10	0.150	0.024	5	0
UW 4-2-2024	10/22/2024 8:10	10/22/2024 8:20	0.150	0.041	5	0
UW 4-2-2024	10/22/2024 8:20	10/22/2024 8:30	0.150	0.054	5	0
UW 4-2-2024	10/22/2024 8:30	10/22/2024 8:40	0.150	0.067	5	0
UW 4-2-2024	10/22/2024 8:40	10/22/2024 8:50	0.150	0.074	5	0
UW 4-2-2024	10/22/2024 8:50	10/22/2024 9:00	0.150	0.067	5	0
UW 4-2-2024	10/22/2024 9:00	10/22/2024 9:10	0.150	0.063	5	0
UW 4-2-2024	10/22/2024 9:10	10/22/2024 9:20	0.150	0.074	5	0
UW 4-2-2024	10/22/2024 9:20	10/22/2024 9:30	0.150	0.083	5	0
UW 4-2-2024	10/22/2024 9:30	10/22/2024 9:40	0.150	0.08	5	0
UW 4-2-2024	10/22/2024 9:40	10/22/2024 9:50	0.150	0.077	5	0
UW 4-2-2024	10/22/2024 9:50	10/22/2024 10:00	0.150	0.091	5	0
UW 4-2-2024	10/22/2024 10:00	10/22/2024 10:10	0.150	0.101	5	0
UW 4-2-2024	10/22/2024 10:10	10/22/2024 10:20	0.150	0.086	5	0
UW 4-2-2024	10/22/2024 10:20	10/22/2024 10:30	0.150	0.08	5	0
UW 4-2-2024	10/22/2024 10:30	10/22/2024 10:40	0.150	0.075	5	0
UW 4-2-2024	10/22/2024 10:40	10/22/2024 10:50	0.150	0.07	5	0
UW 4-2-2024	10/22/2024 10:50	10/22/2024 11:00	0.150	0.065	5	0
UW 4-2-2024	10/22/2024 11:00	10/22/2024 11:10	0.150	0.062	5	0
UW 4-2-2024	10/22/2024 11:10	10/22/2024 11:20	0.150	0.058	5	0
UW 4-2-2024	10/22/2024 11:20	10/22/2024 11:30	0.150	0.058	5	0
UW 4-2-2024	10/22/2024 11:30	10/22/2024 11:40	0.150	0.053	5	0
UW 4-2-2024	10/22/2024 11:40	10/22/2024 11:50	0.150	0.039	5	0
UW 4-2-2024	10/22/2024 11:50	10/22/2024 12:00	0.150	0.03	5	0
UW 4-2-2024	10/22/2024 12:00	10/22/2024 12:10	0.150	0.036	5	0
UW 4-2-2024	10/22/2024 12:10	10/22/2024 12:20	0.150	0.037	5	0
UW 4-2-2024	10/22/2024 12:20	10/22/2024 12:30	0.150	0.033	5	0
UW 4-2-2024	10/22/2024 12:30	10/22/2024 12:40	0.150	0.03	5	0
UW 4-2-2024	10/22/2024 12:40	10/22/2024 12:50	0.150	0.03	5	0
UW 4-2-2024	10/22/2024 12:50	10/22/2024 13:00	0.150	0.033	5	0
UW 4-2-2024	10/22/2024 13:00	10/22/2024 13:10	0.150	0.036	5	0
UW 4-2-2024	10/22/2024 13:10	10/22/2024 13:20	0.150	0.027	5	0
UW 4-2-2024	10/22/2024 13:20	10/22/2024 13:30	0.150	0.029	5	0
UW 4-2-2024	10/22/2024 13:30	10/22/2024 13:40	0.150	0.048	5	0
UW 4-2-2024	10/22/2024 13:40	10/22/2024 13:50	0.150	0.051	5	0
UW 4-2-2024	10/22/2024 13:50	10/22/2024 14:00	0.150	0.036	5	0
UW 4-2-2024	10/22/2024 14:00	10/22/2024 14:10	0.150	0.037	5	0
UW 4-2-2024	10/22/2024 14:10	10/22/2024 14:20	0.150	0.026	5	0
UW 4-2-2024	10/22/2024 14:20	10/22/2024 14:30	0.150	0.04	5	0
UW 4-2-2024	10/22/2024 14:30	10/22/2024 14:40	0.150	0.028	5	0
UW 4-2-2024	10/22/2024 14:40	10/22/2024 14:50	0.150	0.025	5	0
UW 4-2-2024	10/22/2024 14:50	10/22/2024 15:00	0.150	0.025	5	0
UW 4-2-2024	10/22/2024 15:00	10/22/2024 15:10	0.150	0.024	5	0
UW 4-2-2024	10/22/2024 15:10	10/22/2024 15:20	0.150	0.024	5	0
UW 4-2-2024	10/22/2024 15:20	10/22/2024 15:30	0.150	0.024	5	0
UW 4-2-2024	10/22/2024 15:30	10/22/2024 15:40	0.150	0.023	5	0
UW 4-2-2024	10/22/2024 15:40	10/22/2024 15:50	0.150	0.007	5	0
UW 4-2-2024	10/22/2024 15:50	10/22/2024 16:00	0.150	0	5	0

Perimeter CAMP
470 Kent Avenue - Brooklyn, NY
BCP Site No.: C224053

Asset Name	Start Time	End Time	Action Level (mg/m ³)	DT2 15-min rolling avg (mg/m ³)	Action Level (ppm)	MR3K 15-min rolling avg (ppm)
PER 2 April 2024	10/22/2024 8:00	10/22/2024 8:10	0.150	0.002	5	0
PER 2 April 2024	10/22/2024 8:10	10/22/2024 8:20	0.150	0.002	5	0
PER 2 April 2024	10/22/2024 8:20	10/22/2024 8:30	0.150	0.002	5	0
PER 2 April 2024	10/22/2024 8:30	10/22/2024 8:40	0.150	0.002	5	0
PER 2 April 2024	10/22/2024 8:40	10/22/2024 8:50	0.150	0.002	5	0
PER 2 April 2024	10/22/2024 8:50	10/22/2024 9:00	0.150	0.004	5	0
PER 2 April 2024	10/22/2024 9:00	10/22/2024 9:10	0.150	0.001	5	0
PER 2 April 2024	10/22/2024 9:10	10/22/2024 9:20	0.150	NA	5	0
PER 2 April 2024	10/22/2024 9:20	10/22/2024 9:30	0.150	NA	5	0
PER 2 April 2024	10/22/2024 9:30	10/22/2024 9:40	0.150	NA	5	0
PER 2 April 2024	10/22/2024 9:40	10/22/2024 9:50	0.150	NA	5	0
PER 2 April 2024	10/22/2024 9:50	10/22/2024 10:00	0.150	NA	5	0
PER 2 April 2024	10/22/2024 10:00	10/22/2024 10:10	0.150	NA	5	0
PER 2 April 2024	10/22/2024 10:10	10/22/2024 10:20	0.150	NA	5	0
PER 2 April 2024	10/22/2024 10:20	10/22/2024 10:30	0.150	NA	5	0
PER 2 April 2024	10/22/2024 10:30	10/22/2024 10:40	0.150	NA	5	0
PER 2 April 2024	10/22/2024 10:40	10/22/2024 10:50	0.150	NA	5	0
PER 2 April 2024	10/22/2024 10:50	10/22/2024 11:00	0.150	NA	5	0
PER 2 April 2024	10/22/2024 11:00	10/22/2024 11:10	0.150	NA	5	0
PER 2 April 2024	10/22/2024 11:10	10/22/2024 11:20	0.150	NA	5	0
PER 2 April 2024	10/22/2024 11:20	10/22/2024 11:30	0.150	NA	5	0
PER 2 April 2024	10/22/2024 11:30	10/22/2024 11:40	0.150	NA	5	0
PER 2 April 2024	10/22/2024 11:40	10/22/2024 11:50	0.150	NA	5	0
PER 2 April 2024	10/22/2024 11:50	10/22/2024 12:00	0.150	NA	5	0
PER 2 April 2024	10/22/2024 12:00	10/22/2024 12:10	0.150	NA	5	0
PER 2 April 2024	10/22/2024 12:10	10/22/2024 12:20	0.150	NA	5	0
PER 2 April 2024	10/22/2024 12:20	10/22/2024 12:30	0.150	NA	5	0
PER 2 April 2024	10/22/2024 12:30	10/22/2024 12:40	0.150	NA	5	0
PER 2 April 2024	10/22/2024 12:40	10/22/2024 12:50	0.150	NA	5	0
PER 2 April 2024	10/22/2024 12:50	10/22/2024 13:00	0.150	NA	5	0
PER 2 April 2024	10/22/2024 13:00	10/22/2024 13:10	0.150	NA	5	0
PER 2 April 2024	10/22/2024 13:10	10/22/2024 13:20	0.150	NA	5	0
PER 2 April 2024	10/22/2024 13:20	10/22/2024 13:30	0.150	NA	5	0
PER 2 April 2024	10/22/2024 13:30	10/22/2024 13:40	0.150	NA	5	0
PER 2 April 2024	10/22/2024 13:40	10/22/2024 13:50	0.150	NA	5	0
PER 2 April 2024	10/22/2024 13:50	10/22/2024 14:00	0.150	NA	5	0
PER 2 April 2024	10/22/2024 14:00	10/22/2024 14:10	0.150	NA	5	0
PER 2 April 2024	10/22/2024 14:10	10/22/2024 14:20	0.150	NA	5	0
PER 2 April 2024	10/22/2024 14:20	10/22/2024 14:30	0.150	NA	5	0
PER 2 April 2024	10/22/2024 14:30	10/22/2024 14:40	0.150	NA	5	0
PER 2 April 2024	10/22/2024 14:40	10/22/2024 14:50	0.150	NA	5	0
PER 2 April 2024	10/22/2024 14:50	10/22/2024 15:00	0.150	NA	5	0
PER 2 April 2024	10/22/2024 15:00	10/22/2024 15:10	0.150	NA	5	0
PER 2 April 2024	10/22/2024 15:10	10/22/2024 15:20	0.150	NA	5	0
PER 2 April 2024	10/22/2024 15:20	10/22/2024 15:30	0.150	NA	5	0
PER 2 April 2024	10/22/2024 15:30	10/22/2024 15:40	0.150	NA	5	0
PER 2 April 2024	10/22/2024 15:40	10/22/2024 15:50	0.150	NA	5	0
PER 2 April 2024	10/22/2024 15:50	10/22/2024 16:00	0.150	NA	5	0

Perimeter CAMP
470 Kent Avenue - Brooklyn, NY
BCP Site No.: C224053

Asset Name	Start Time	End Time	Action Level (mg/m ³)	DT2 15-min rolling avg (mg/m ³)	Action Level (ppm)	MR3K 15-min rolling avg (ppm)
PER1 2024	10/22/2024 8:00	10/22/2024 8:10	0.150	0.032	5	0.138
PER1 2024	10/22/2024 8:10	10/22/2024 8:20	0.150	0.08	5	0.247
PER1 2024	10/22/2024 8:20	10/22/2024 8:30	0.150	0.068	5	0.268
PER1 2024	10/22/2024 8:30	10/22/2024 8:40	0.150	0.078	5	0.331
PER1 2024	10/22/2024 8:40	10/22/2024 8:50	0.150	0.100	5	0.433
PER1 2024	10/22/2024 8:50	10/22/2024 9:00	0.150	0.083	5	0.391
PER1 2024	10/22/2024 9:00	10/22/2024 9:10	0.150	0.089	5	0.485
PER1 2024	10/22/2024 9:10	10/22/2024 9:20	0.150	0.089	5	0.365
PER1 2024	10/22/2024 9:20	10/22/2024 9:30	0.150	0.123	5	0.416
PER1 2024	10/22/2024 9:30	10/22/2024 9:40	0.150	0.157	5	0.466
PER1 2024	10/22/2024 9:40	10/22/2024 9:50	0.150	0.166	5	0.409
PER1 2024	10/22/2024 9:50	10/22/2024 10:00	0.150	0.095	5	0.318
PER1 2024	10/22/2024 10:00	10/22/2024 10:10	0.150	0.108	5	0.414
PER1 2024	10/22/2024 10:10	10/22/2024 10:20	0.150	0.097	5	0.362
PER1 2024	10/22/2024 10:20	10/22/2024 10:30	0.150	0.07	5	0.288
PER1 2024	10/22/2024 10:30	10/22/2024 10:40	0.150	0.1	5	0.332
PER1 2024	10/22/2024 10:40	10/22/2024 10:50	0.150	0.082	5	0.321
PER1 2024	10/22/2024 10:50	10/22/2024 11:00	0.150	0.056	5	0.305
PER1 2024	10/22/2024 11:00	10/22/2024 11:10	0.150	0.052	5	0.248
PER1 2024	10/22/2024 11:10	10/22/2024 11:20	0.150	0.052	5	0.231
PER1 2024	10/22/2024 11:20	10/22/2024 11:30	0.150	0.057	5	0.246
PER1 2024	10/22/2024 11:30	10/22/2024 11:40	0.150	0.052	5	0.316
PER1 2024	10/22/2024 11:40	10/22/2024 11:50	0.150	0.061	5	0.455
PER1 2024	10/22/2024 11:50	10/22/2024 12:00	0.150	0.052	5	0.496
PER1 2024	10/22/2024 12:00	10/22/2024 12:10	0.150	0.057	5	0.474
PER1 2024	10/22/2024 12:10	10/22/2024 12:20	0.150	0.079	5	0.363
PER1 2024	10/22/2024 12:20	10/22/2024 12:30	0.150	0.062	5	0.326
PER1 2024	10/22/2024 12:30	10/22/2024 12:40	0.150	0.054	5	0.314
PER1 2024	10/22/2024 12:40	10/22/2024 12:50	0.150	0.041	5	0.282
PER1 2024	10/22/2024 12:50	10/22/2024 13:00	0.150	0.068	5	0.318
PER1 2024	10/22/2024 13:00	10/22/2024 13:10	0.150	0.085	5	0.351
PER1 2024	10/22/2024 13:10	10/22/2024 13:20	0.150	0.087	5	0.407
PER1 2024	10/22/2024 13:20	10/22/2024 13:30	0.150	0.066	5	0.441
PER1 2024	10/22/2024 13:30	10/22/2024 13:40	0.150	0.03	5	0.599
PER1 2024	10/22/2024 13:40	10/22/2024 13:50	0.150	0.02	5	0.482
PER1 2024	10/22/2024 13:50	10/22/2024 14:00	0.150	0.02	5	0.451
PER1 2024	10/22/2024 14:00	10/22/2024 14:10	0.150	0.025	5	0.378
PER1 2024	10/22/2024 14:10	10/22/2024 14:20	0.150	0.053	5	0.296
PER1 2024	10/22/2024 14:20	10/22/2024 14:30	0.150	0.108	5	0.251
PER1 2024	10/22/2024 14:30	10/22/2024 14:40	0.150	0.051	5	0.235
PER1 2024	10/22/2024 14:40	10/22/2024 14:50	0.150	0.038	5	0.207
PER1 2024	10/22/2024 14:50	10/22/2024 15:00	0.150	0.042	5	0.184
PER1 2024	10/22/2024 15:00	10/22/2024 15:10	0.150	0.034	5	0.199
PER1 2024	10/22/2024 15:10	10/22/2024 15:20	0.150	0.032	5	0.189
PER1 2024	10/22/2024 15:20	10/22/2024 15:30	0.150	0.037	5	0.222
PER1 2024	10/22/2024 15:30	10/22/2024 15:40	0.150	0.026	5	0.211
PER1 2024	10/22/2024 15:40	10/22/2024 15:50	0.150	0.013	5	0.144
PER1 2024	10/22/2024 15:50	10/22/2024 16:00	0.150	0.02	5	0.132

*Note: Bold indicates a concentration exceeding the action level.

Daily Status Report

Prepared by: C. Zaccheo

Date: 10/23/2024

Weather: 75 deg. F, Clear

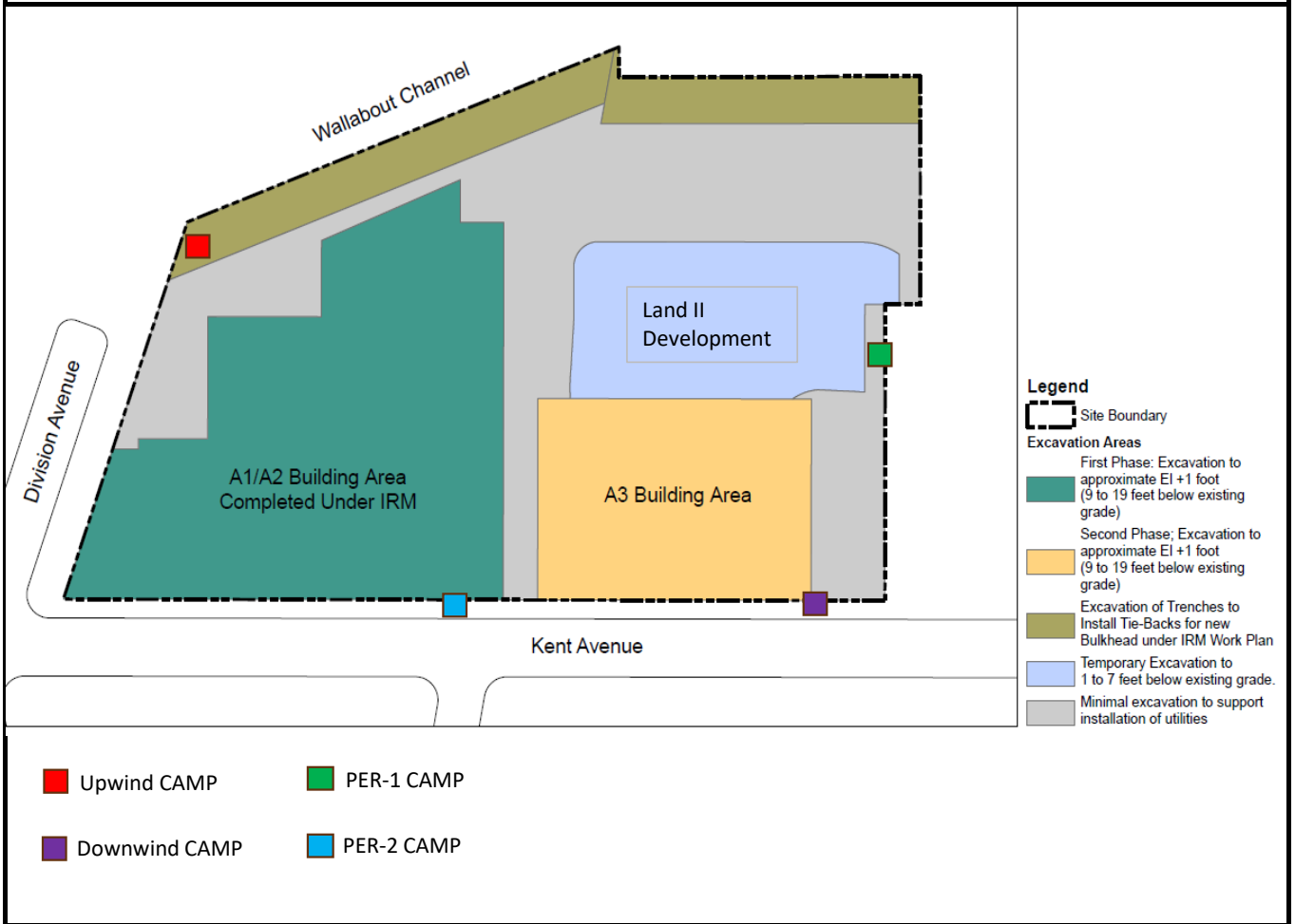
Project: 470 Kent Avenue - Brooklyn, NY - DEC Site #s C224053 and 224053

Engineer: Matthew Carroll, P.E. Tenen Environmental, LLC	Safety Manager: Claire Zaccheo Tenen Environmental, LLC
Structural Contractor: New Line Services	Excavation Contractor: ECD NY
Work Activities Performed: 1) Continued A1, A2 & A3 structural development. 2) Let It Grow continues development in the marine area and the patio courtyard. 3) ECD continued drilling piles and waler installation. 4) ECD exported 20 loads (approximately 400 CY) from WC-2 (0-4) and 4 (0-5) for off-site disposal at the Pure Soil Technologies facility. 5) ECD exported 10 loads of concrete for off-site disposal at the P Park facility in NJ.	
Is the dewatering system operating?: YES NO	
Health & Safety: (answer in red) Were there any changes to the H&S Plan? YES NO NA Were there any CAMP exceedances at the perimeter above action levels?: YES* NO NA Were there any dust or odor issues observed on this date? YES NO NA	
Samples Collected (Since Last Report): None.	
Air Monitoring (Since Last Report): CAMP graphs and tables are below. *Minor particulate exceedance in the PER-1 station due to dry soil conditions during vehicle traffic; Water was used as a dust suppressant.	
Problems Encountered: The DW dustrack experienced battery issues and had to be taken off-line to remedy the issue; the PER-2 CAMP station was moved to the DW location until approximately 1PM.	
Planned Work Activities for Next 2 Weeks: Continue superstructure development for A1 A2 and A3 buildings; Continue development of marine front, and; Continue landscaping development. Begin excavation and off-site soil disposal in Land II development.	

Off-Site Material Disposal

Facility Location	Earth Efficient Harmony Foul Rift 1 Foul Rift Rd. Belvidere, NJ 07823	Earth Efficient MSM 1080 Sand Hill Rd. E Stroudsburg, PA 18302	Bayshore Soil Management 75 Crows Mill Rd. Keasby, NJ 08832	Middlesex County Utilities Authority 2571 Main Street, Sayreville NJ 08872	Pure Soil Technologies 655 South Hope Chapel Road Jackson NJ 08527
Total:(CY)	0	0	0	0	400
Total:(CY)	4,485	8,685	2,900	4,260	3,460

Site Layout Map and Excavation Figures



- Upwind CAMP
- PER-1 CAMP
- Downwind CAMP
- PER-2 CAMP

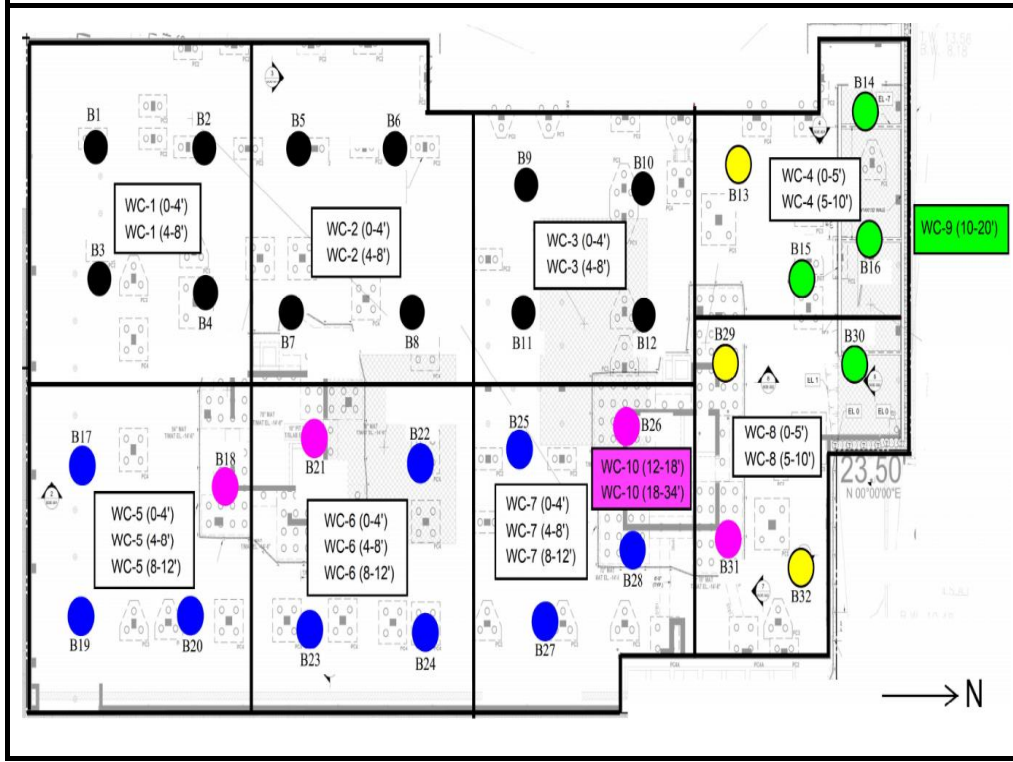
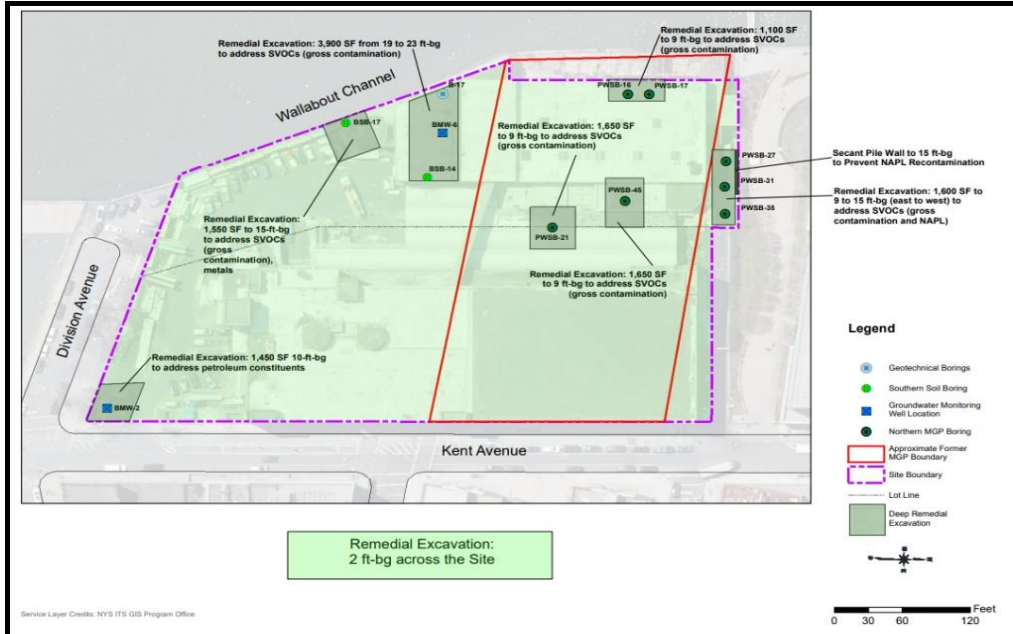


Photo 1:
View of truck loading for
off-site soil disposal.



Photo 2:
View of soil excavation
in the northern remedial
excavation, waste class
grid WC-4, and
installation of walers.




Photo 3:
View of truck loading
for off-site concrete
disposal.



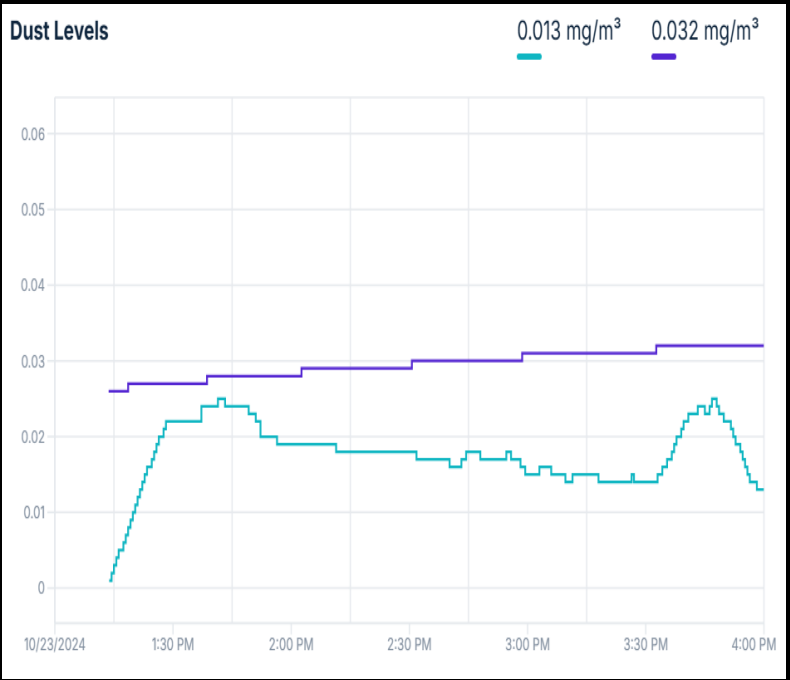
Photo 4:
View of demolition
of former foundations
below grade.



CAMP:
Downwind
Particulates

— 15-min rolling
average

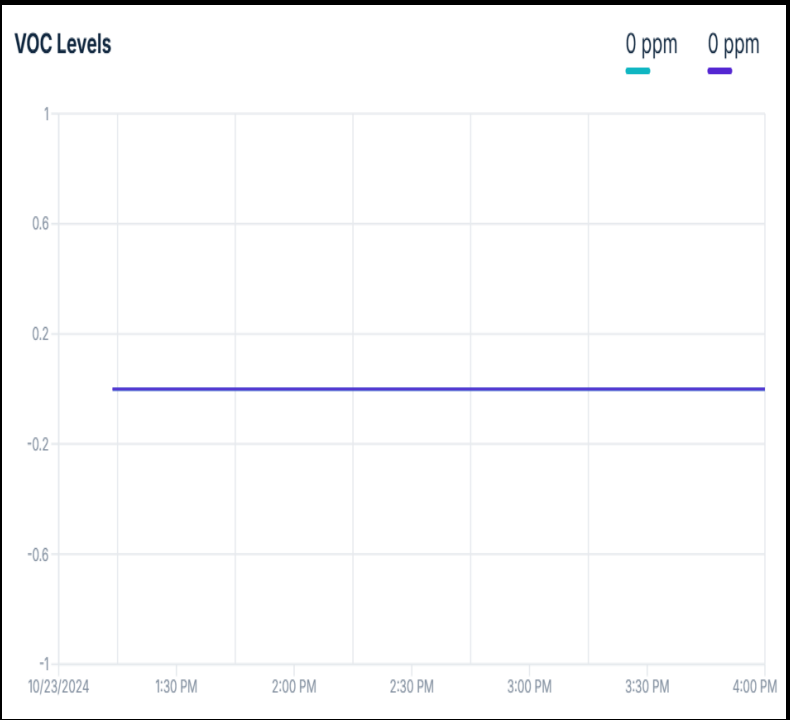
— time-weighted
average



CAMP:
Downwind VOCs

— 15-min rolling
average

— time-weighted
average



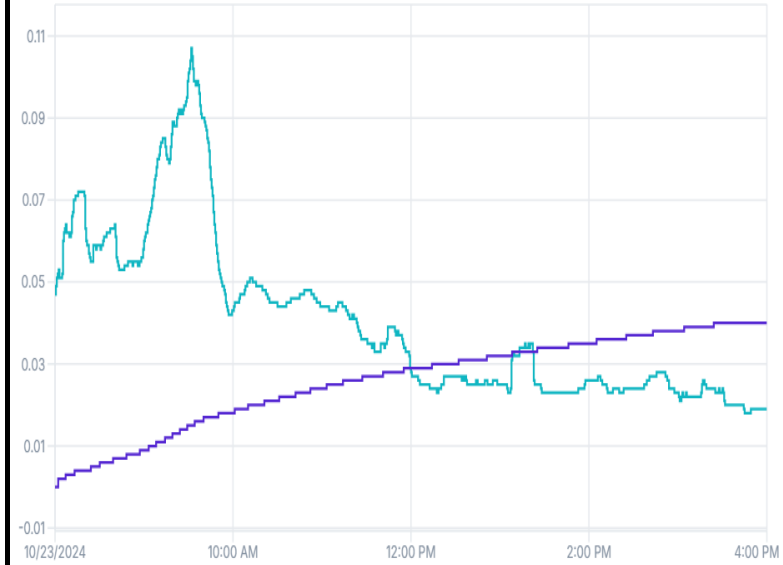
CAMP:
Upwind Particulates

15-min rolling
average

time-weighted
average

Dust Levels

0.019 mg/m³ 0.04 mg/m³



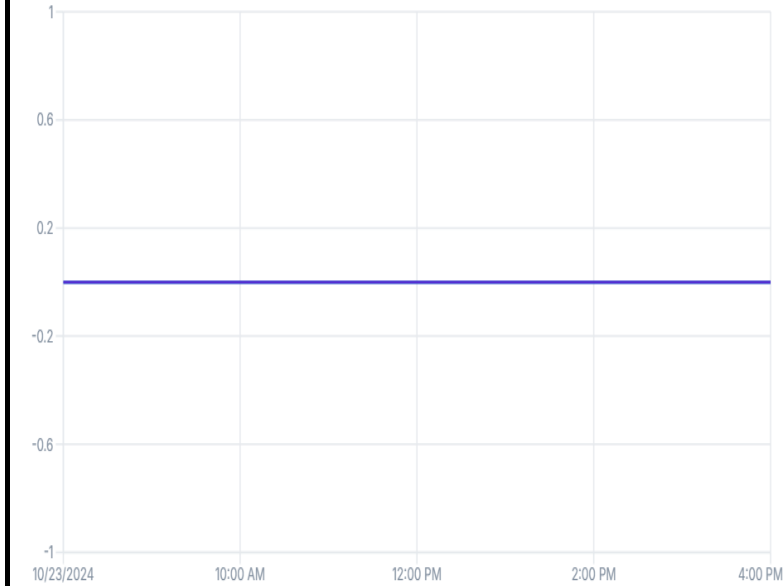
CAMP:
Upwind VOCs

15-min rolling
average

time-weighted
average

VOC Levels

0 ppm 0 ppm



Downwind CAMP
470 Kent Avenue - Brooklyn, NY
BCP Site No.: C224053

Asset Name	Start Time	End Time	Action Level (mg/m ³)	DT2 15-min rolling avg (mg/m ³)	Action Level (ppm)	MR3K 15-min rolling avg (ppm)
DW 2024 part 2	10/23/2024 8:00	10/23/2024 8:10	0.150	NA	5	0
DW 2024 part 2	10/23/2024 8:10	10/23/2024 8:20	0.150	NA	5	0
DW 2024 part 2	10/23/2024 8:20	10/23/2024 8:30	0.150	NA	5	0
DW 2024 part 2	10/23/2024 8:30	10/23/2024 8:40	0.150	NA	5	0
DW 2024 part 2	10/23/2024 8:40	10/23/2024 8:50	0.150	NA	5	0
DW 2024 part 2	10/23/2024 8:50	10/23/2024 9:00	0.150	NA	5	0
DW 2024 part 2	10/23/2024 9:00	10/23/2024 9:10	0.150	NA	5	0
DW 2024 part 2	10/23/2024 9:10	10/23/2024 9:20	0.150	NA	5	0
DW 2024 part 2	10/23/2024 9:20	10/23/2024 9:30	0.150	NA	5	0
DW 2024 part 2	10/23/2024 9:30	10/23/2024 9:40	0.150	NA	5	0
DW 2024 part 2	10/23/2024 9:40	10/23/2024 9:50	0.150	NA	5	0
DW 2024 part 2	10/23/2024 9:50	10/23/2024 10:00	0.150	NA	5	0
DW 2024 part 2	10/23/2024 10:00	10/23/2024 10:10	0.150	NA	5	0
DW 2024 part 2	10/23/2024 10:10	10/23/2024 10:20	0.150	NA	5	0
DW 2024 part 2	10/23/2024 10:20	10/23/2024 10:30	0.150	NA	5	0
DW 2024 part 2	10/23/2024 10:30	10/23/2024 10:40	0.150	NA	5	0
DW 2024 part 2	10/23/2024 10:40	10/23/2024 10:50	0.150	NA	5	0
DW 2024 part 2	10/23/2024 10:50	10/23/2024 11:00	0.150	NA	5	0
DW 2024 part 2	10/23/2024 11:00	10/23/2024 11:10	0.150	NA	5	0
DW 2024 part 2	10/23/2024 11:10	10/23/2024 11:20	0.150	NA	5	0
DW 2024 part 2	10/23/2024 11:20	10/23/2024 11:30	0.150	NA	5	0
DW 2024 part 2	10/23/2024 11:30	10/23/2024 11:40	0.150	NA	5	0
DW 2024 part 2	10/23/2024 11:40	10/23/2024 11:50	0.150	NA	5	0
DW 2024 part 2	10/23/2024 11:50	10/23/2024 12:00	0.150	NA	5	0
DW 2024 part 2	10/23/2024 12:00	10/23/2024 12:10	0.150	NA	5	0
DW 2024 part 2	10/23/2024 12:10	10/23/2024 12:20	0.150	NA	5	0
DW 2024 part 2	10/23/2024 12:20	10/23/2024 12:30	0.150	NA	5	0
DW 2024 part 2	10/23/2024 12:30	10/23/2024 12:40	0.150	NA	5	0
DW 2024 part 2	10/23/2024 12:40	10/23/2024 12:50	0.150	NA	5	0
DW 2024 part 2	10/23/2024 12:50	10/23/2024 13:00	0.150	NA	5	0
DW 2024 part 2	10/23/2024 13:00	10/23/2024 13:10	0.150	NA	5	0
DW 2024 part 2	10/23/2024 13:10	10/23/2024 13:20	0.150	0.01	5	0
DW 2024 part 2	10/23/2024 13:20	10/23/2024 13:30	0.150	0.022	5	0
DW 2024 part 2	10/23/2024 13:30	10/23/2024 13:40	0.150	0.024	5	0
DW 2024 part 2	10/23/2024 13:40	10/23/2024 13:50	0.150	0.023	5	0
DW 2024 part 2	10/23/2024 13:50	10/23/2024 14:00	0.150	0.019	5	0
DW 2024 part 2	10/23/2024 14:00	10/23/2024 14:10	0.150	0.019	5	0
DW 2024 part 2	10/23/2024 14:10	10/23/2024 14:20	0.150	0.018	5	0
DW 2024 part 2	10/23/2024 14:20	10/23/2024 14:30	0.150	0.018	5	0
DW 2024 part 2	10/23/2024 14:30	10/23/2024 14:40	0.150	0.017	5	0
DW 2024 part 2	10/23/2024 14:40	10/23/2024 14:50	0.150	0.017	5	0
DW 2024 part 2	10/23/2024 14:50	10/23/2024 15:00	0.150	0.015	5	0
DW 2024 part 2	10/23/2024 15:00	10/23/2024 15:10	0.150	0.014	5	0
DW 2024 part 2	10/23/2024 15:10	10/23/2024 15:20	0.150	0.014	5	0
DW 2024 part 2	10/23/2024 15:20	10/23/2024 15:30	0.150	0.014	5	0
DW 2024 part 2	10/23/2024 15:30	10/23/2024 15:40	0.150	0.022	5	0
DW 2024 part 2	10/23/2024 15:40	10/23/2024 15:50	0.150	0.022	5	0
DW 2024 part 2	10/23/2024 15:50	10/23/2024 16:00	0.150	0.013	5	0

Upwind CAMP
470 Kent Avenue - Brooklyn, NY
BCP Site No.: C224053

Asset Name	Start Time	End Time	Action Level (mg/m ³)	DT2 15-min rolling avg (mg/m ³)	Action Level (ppm)	MR3K 15-min rolling avg (ppm)
UW 4-2-2024	10/23/2024 8:00	10/23/2024 8:10	0.150	0.046	5	0
UW 4-2-2024	10/23/2024 8:10	10/23/2024 8:20	0.150	0.071	5	0
UW 4-2-2024	10/23/2024 8:20	10/23/2024 8:30	0.150	0.059	5	0
UW 4-2-2024	10/23/2024 8:30	10/23/2024 8:40	0.150	0.063	5	0
UW 4-2-2024	10/23/2024 8:40	10/23/2024 8:50	0.150	0.055	5	0
UW 4-2-2024	10/23/2024 8:50	10/23/2024 9:00	0.150	0.058	5	0
UW 4-2-2024	10/23/2024 9:00	10/23/2024 9:10	0.150	0.08	5	0
UW 4-2-2024	10/23/2024 9:10	10/23/2024 9:20	0.150	0.089	5	0
UW 4-2-2024	10/23/2024 9:20	10/23/2024 9:30	0.150	0.099	5	0
UW 4-2-2024	10/23/2024 9:30	10/23/2024 9:40	0.150	0.09	5	0
UW 4-2-2024	10/23/2024 9:40	10/23/2024 9:50	0.150	0.055	5	0
UW 4-2-2024	10/23/2024 9:50	10/23/2024 10:00	0.150	0.043	5	0
UW 4-2-2024	10/23/2024 10:00	10/23/2024 10:10	0.150	0.05	5	0
UW 4-2-2024	10/23/2024 10:10	10/23/2024 10:20	0.150	0.048	5	0
UW 4-2-2024	10/23/2024 10:20	10/23/2024 10:30	0.150	0.045	5	0
UW 4-2-2024	10/23/2024 10:30	10/23/2024 10:40	0.150	0.046	5	0
UW 4-2-2024	10/23/2024 10:40	10/23/2024 10:50	0.150	0.048	5	0
UW 4-2-2024	10/23/2024 10:50	10/23/2024 11:00	0.150	0.044	5	0
UW 4-2-2024	10/23/2024 11:00	10/23/2024 11:10	0.150	0.044	5	0
UW 4-2-2024	10/23/2024 11:10	10/23/2024 11:20	0.150	0.041	5	0
UW 4-2-2024	10/23/2024 11:20	10/23/2024 11:30	0.150	0.036	5	0
UW 4-2-2024	10/23/2024 11:30	10/23/2024 11:40	0.150	0.035	5	0
UW 4-2-2024	10/23/2024 11:40	10/23/2024 11:50	0.150	0.037	5	0
UW 4-2-2024	10/23/2024 11:50	10/23/2024 12:00	0.150	0.029	5	0
UW 4-2-2024	10/23/2024 12:00	10/23/2024 12:10	0.150	0.025	5	0
UW 4-2-2024	10/23/2024 12:10	10/23/2024 12:20	0.150	0.024	5	0
UW 4-2-2024	10/23/2024 12:20	10/23/2024 12:30	0.150	0.027	5	0
UW 4-2-2024	10/23/2024 12:30	10/23/2024 12:40	0.150	0.025	5	0
UW 4-2-2024	10/23/2024 12:40	10/23/2024 12:50	0.150	0.026	5	0
UW 4-2-2024	10/23/2024 12:50	10/23/2024 13:00	0.150	0.025	5	0
UW 4-2-2024	10/23/2024 13:00	10/23/2024 13:10	0.150	0.032	5	0
UW 4-2-2024	10/23/2024 13:10	10/23/2024 13:20	0.150	0.034	5	0
UW 4-2-2024	10/23/2024 13:20	10/23/2024 13:30	0.150	0.023	5	0
UW 4-2-2024	10/23/2024 13:30	10/23/2024 13:40	0.150	0.023	5	0
UW 4-2-2024	10/23/2024 13:40	10/23/2024 13:50	0.150	0.023	5	0
UW 4-2-2024	10/23/2024 13:50	10/23/2024 14:00	0.150	0.026	5	0
UW 4-2-2024	10/23/2024 14:00	10/23/2024 14:10	0.150	0.025	5	0
UW 4-2-2024	10/23/2024 14:10	10/23/2024 14:20	0.150	0.024	5	0
UW 4-2-2024	10/23/2024 14:20	10/23/2024 14:30	0.150	0.024	5	0
UW 4-2-2024	10/23/2024 14:30	10/23/2024 14:40	0.150	0.026	5	0
UW 4-2-2024	10/23/2024 14:40	10/23/2024 14:50	0.150	0.028	5	0
UW 4-2-2024	10/23/2024 14:50	10/23/2024 15:00	0.150	0.023	5	0
UW 4-2-2024	10/23/2024 15:00	10/23/2024 15:10	0.150	0.022	5	0
UW 4-2-2024	10/23/2024 15:10	10/23/2024 15:20	0.150	0.024	5	0
UW 4-2-2024	10/23/2024 15:20	10/23/2024 15:30	0.150	0.023	5	0
UW 4-2-2024	10/23/2024 15:30	10/23/2024 15:40	0.150	0.02	5	0
UW 4-2-2024	10/23/2024 15:40	10/23/2024 15:50	0.150	0.019	5	0
UW 4-2-2024	10/23/2024 15:50	10/23/2024 16:00	0.150	0.019	5	0

Perimeter CAMP
470 Kent Avenue - Brooklyn, NY
BCP Site No.: C224053

Asset Name	Start Time	End Time	Action Level (mg/m ³)	DT2 15-min rolling avg (mg/m ³)	Action Level (ppm)	MR3K 15-min rolling avg (ppm)
PER 2 April 2024	10/23/2024 8:00	10/23/2024 8:10	0.150	0.029	5	0
PER 2 April 2024	10/23/2024 8:10	10/23/2024 8:20	0.150	0.057	5	0
PER 2 April 2024	10/23/2024 8:20	10/23/2024 8:30	0.150	0.046	5	0
PER 2 April 2024	10/23/2024 8:30	10/23/2024 8:40	0.150	0.044	5	0
PER 2 April 2024	10/23/2024 8:40	10/23/2024 8:50	0.150	0.046	5	0
PER 2 April 2024	10/23/2024 8:50	10/23/2024 9:00	0.150	0.049	5	0
PER 2 April 2024	10/23/2024 9:00	10/23/2024 9:10	0.150	0.051	5	0
PER 2 April 2024	10/23/2024 9:10	10/23/2024 9:20	0.150	0.057	5	0
PER 2 April 2024	10/23/2024 9:20	10/23/2024 9:30	0.150	0.064	5	0
PER 2 April 2024	10/23/2024 9:30	10/23/2024 9:40	0.150	0.064	5	0
PER 2 April 2024	10/23/2024 9:40	10/23/2024 9:50	0.150	0.059	5	0
PER 2 April 2024	10/23/2024 9:50	10/23/2024 10:00	0.150	0.053	5	0
PER 2 April 2024	10/23/2024 10:00	10/23/2024 10:10	0.150	0.055	5	0
PER 2 April 2024	10/23/2024 10:10	10/23/2024 10:20	0.150	0.062	5	0
PER 2 April 2024	10/23/2024 10:20	10/23/2024 10:30	0.150	0.05	5	0
PER 2 April 2024	10/23/2024 10:30	10/23/2024 10:40	0.150	0.056	5	0
PER 2 April 2024	10/23/2024 10:40	10/23/2024 10:50	0.150	0.061	5	0
PER 2 April 2024	10/23/2024 10:50	10/23/2024 11:00	0.150	0.06	5	0
PER 2 April 2024	10/23/2024 11:00	10/23/2024 11:10	0.150	0.065	5	0
PER 2 April 2024	10/23/2024 11:10	10/23/2024 11:20	0.150	0.051	5	0
PER 2 April 2024	10/23/2024 11:20	10/23/2024 11:30	0.150	0.032	5	0
PER 2 April 2024	10/23/2024 11:30	10/23/2024 11:40	0.150	0.029	5	0
PER 2 April 2024	10/23/2024 11:40	10/23/2024 11:50	0.150	0.029	5	0
PER 2 April 2024	10/23/2024 11:50	10/23/2024 12:00	0.150	0.026	5	0
PER 2 April 2024	10/23/2024 12:00	10/23/2024 12:10	0.150	0.025	5	0
PER 2 April 2024	10/23/2024 12:10	10/23/2024 12:20	0.150	0.023	5	0
PER 2 April 2024	10/23/2024 12:20	10/23/2024 12:30	0.150	0.023	5	0
PER 2 April 2024	10/23/2024 12:30	10/23/2024 12:40	0.150	0.028	5	0
PER 2 April 2024	10/23/2024 12:40	10/23/2024 12:50	0.150	0.029	5	0
PER 2 April 2024	10/23/2024 12:50	10/23/2024 13:00	0.150	0.029	5	0
PER 2 April 2024	10/23/2024 13:00	10/23/2024 13:10	0.150	0.022	5	0
PER 2 April 2024	10/23/2024 13:10	10/23/2024 13:20	0.150	0.022	5	0
PER 2 April 2024	10/23/2024 13:20	10/23/2024 13:30	0.150	0.024	5	0
PER 2 April 2024	10/23/2024 13:30	10/23/2024 13:40	0.150	0.022	5	0
PER 2 April 2024	10/23/2024 13:40	10/23/2024 13:50	0.150	0.022	5	0
PER 2 April 2024	10/23/2024 13:50	10/23/2024 14:00	0.150	0.024	5	0
PER 2 April 2024	10/23/2024 14:00	10/23/2024 14:10	0.150	0.025	5	0
PER 2 April 2024	10/23/2024 14:10	10/23/2024 14:20	0.150	0.021	5	0
PER 2 April 2024	10/23/2024 14:20	10/23/2024 14:30	0.150	0.019	5	0
PER 2 April 2024	10/23/2024 14:30	10/23/2024 14:40	0.150	0.019	5	0
PER 2 April 2024	10/23/2024 14:40	10/23/2024 14:50	0.150	0.016	5	0
PER 2 April 2024	10/23/2024 14:50	10/23/2024 15:00	0.150	0.015	5	0
PER 2 April 2024	10/23/2024 15:00	10/23/2024 15:10	0.150	0.015	5	0
PER 2 April 2024	10/23/2024 15:10	10/23/2024 15:20	0.150	0.015	5	0
PER 2 April 2024	10/23/2024 15:20	10/23/2024 15:30	0.150	0.014	5	0
PER 2 April 2024	10/23/2024 15:30	10/23/2024 15:40	0.150	0.013	5	0
PER 2 April 2024	10/23/2024 15:40	10/23/2024 15:50	0.150	0.013	5	0
PER 2 April 2024	10/23/2024 15:50	10/23/2024 16:00	0.150	0.014	5	0

Perimeter CAMP
470 Kent Avenue - Brooklyn, NY
BCP Site No.: C224053

Asset Name	Start Time	End Time	Action Level (mg/m ³)	DT2 15-min rolling avg (mg/m ³)	Action Level (ppm)	MR3K 15-min rolling avg (ppm)
PER1 2024	10/23/2024 8:00	10/23/2024 8:10	0.150	0.045	5	0.07
PER1 2024	10/23/2024 8:10	10/23/2024 8:20	0.150	0.081	5	0.145
PER1 2024	10/23/2024 8:20	10/23/2024 8:30	0.150	0.132	5	0.186
PER1 2024	10/23/2024 8:30	10/23/2024 8:40	0.150	0.115	5	0.219
PER1 2024	10/23/2024 8:40	10/23/2024 8:50	0.150	0.085	5	0.219
PER1 2024	10/23/2024 8:50	10/23/2024 9:00	0.150	0.078	5	0.239
PER1 2024	10/23/2024 9:00	10/23/2024 9:10	0.150	0.067	5	0.24
PER1 2024	10/23/2024 9:10	10/23/2024 9:20	0.150	0.077	5	0.23
PER1 2024	10/23/2024 9:20	10/23/2024 9:30	0.150	0.110	5	0.227
PER1 2024	10/23/2024 9:30	10/23/2024 9:40	0.150	0.152	5	0.216
PER1 2024	10/23/2024 9:40	10/23/2024 9:50	0.150	0.107	5	0.213
PER1 2024	10/23/2024 9:50	10/23/2024 10:00	0.150	0.082	5	0.2
PER1 2024	10/23/2024 10:00	10/23/2024 10:10	0.150	0.045	5	0.194
PER1 2024	10/23/2024 10:10	10/23/2024 10:20	0.150	0.045	5	0.204
PER1 2024	10/23/2024 10:20	10/23/2024 10:30	0.150	0.05	5	0.19
PER1 2024	10/23/2024 10:30	10/23/2024 10:40	0.150	0.062	5	0.185
PER1 2024	10/23/2024 10:40	10/23/2024 10:50	0.150	0.057	5	0.199
PER1 2024	10/23/2024 10:50	10/23/2024 11:00	0.150	0.068	5	0.202
PER1 2024	10/23/2024 11:00	10/23/2024 11:10	0.150	0.077	5	0.2
PER1 2024	10/23/2024 11:10	10/23/2024 11:20	0.150	0.064	5	0.216
PER1 2024	10/23/2024 11:20	10/23/2024 11:30	0.150	0.071	5	0.23
PER1 2024	10/23/2024 11:30	10/23/2024 11:40	0.150	0.062	5	0.269
PER1 2024	10/23/2024 11:40	10/23/2024 11:50	0.150	0.046	5	0.305
PER1 2024	10/23/2024 11:50	10/23/2024 12:00	0.150	0.04	5	0.306
PER1 2024	10/23/2024 12:00	10/23/2024 12:10	0.150	0.031	5	0.262
PER1 2024	10/23/2024 12:10	10/23/2024 12:20	0.150	0.052	5	0.204
PER1 2024	10/23/2024 12:20	10/23/2024 12:30	0.150	0.078	5	0.178
PER1 2024	10/23/2024 12:30	10/23/2024 12:40	0.150	0.071	5	0.166
PER1 2024	10/23/2024 12:40	10/23/2024 12:50	0.150	0.07	5	0.16
PER1 2024	10/23/2024 12:50	10/23/2024 13:00	0.150	0.044	5	0.173
PER1 2024	10/23/2024 13:00	10/23/2024 13:10	0.150	0.058	5	0.22
PER1 2024	10/23/2024 13:10	10/23/2024 13:20	0.150	0.043	5	0.235
PER1 2024	10/23/2024 13:20	10/23/2024 13:30	0.150	0.021	5	0.176
PER1 2024	10/23/2024 13:30	10/23/2024 13:40	0.150	0.027	5	0.286
PER1 2024	10/23/2024 13:40	10/23/2024 13:50	0.150	0.016	5	0.287
PER1 2024	10/23/2024 13:50	10/23/2024 14:00	0.150	0.014	5	0.287
PER1 2024	10/23/2024 14:00	10/23/2024 14:10	0.150	0.02	5	0.274
PER1 2024	10/23/2024 14:10	10/23/2024 14:20	0.150	0.02	5	0.259
PER1 2024	10/23/2024 14:20	10/23/2024 14:30	0.150	0.019	5	0.254
PER1 2024	10/23/2024 14:30	10/23/2024 14:40	0.150	0.02	5	0.248
PER1 2024	10/23/2024 14:40	10/23/2024 14:50	0.150	0.02	5	0.233
PER1 2024	10/23/2024 14:50	10/23/2024 15:00	0.150	0.022	5	0.219
PER1 2024	10/23/2024 15:00	10/23/2024 15:10	0.150	0.018	5	0.227
PER1 2024	10/23/2024 15:10	10/23/2024 15:20	0.150	0.016	5	0.207
PER1 2024	10/23/2024 15:20	10/23/2024 15:30	0.150	0.018	5	0.189
PER1 2024	10/23/2024 15:30	10/23/2024 15:40	0.150	0.011	5	0.186
PER1 2024	10/23/2024 15:40	10/23/2024 15:50	0.150	0.005	5	0.18
PER1 2024	10/23/2024 15:50	10/23/2024 16:00	0.150	0.004	5	0.166

*Note: Bold indicates a concentration exceeding the action level.

Daily Status Report

Prepared by: C. Zaccheo

Date: 10/24/2024

Weather: 80 deg. F, Clear

Project: 470 Kent Avenue - Brooklyn, NY - DEC Site #s C224053 and 224053

Engineer: Matthew Carroll, P.E. Tenen Environmental, LLC	Safety Manager: Claire Zaccheo Tenen Environmental, LLC
--	---

Structural Contractor: New Line Services	Excavation Contractor: ECD NY
---	----------------------------------

Work Activities Performed:

- 1) Continued A1, A2 & A3 structural development.
- 2) Let It Grow continues development in the marine area and the patio courtyard.
- 3) ECD continued drilling piles and waler installation.
- 4) ECD exported 20 loads (approximately 400 CY) from WC-1 and -2 (0-4) for off-site disposal at the Pure Soil Technologies facility.
- 5) ECD exported 10 loads of concrete for off-site disposal at the P Park facility in NJ.

Is the dewatering system operating?: YES **NO**

Health & Safety: (answer in **red**)

Were there any changes to the H&S Plan? YES **NO** NA

Were there any CAMP exceedances at the perimeter above action levels?: YES **NO** NA

Were there any dust or odor issues observed on this date? YES **NO** NA

Samples Collected (Since Last Report): None.

Air Monitoring (Since Last Report): CAMP graphs and tables are below.

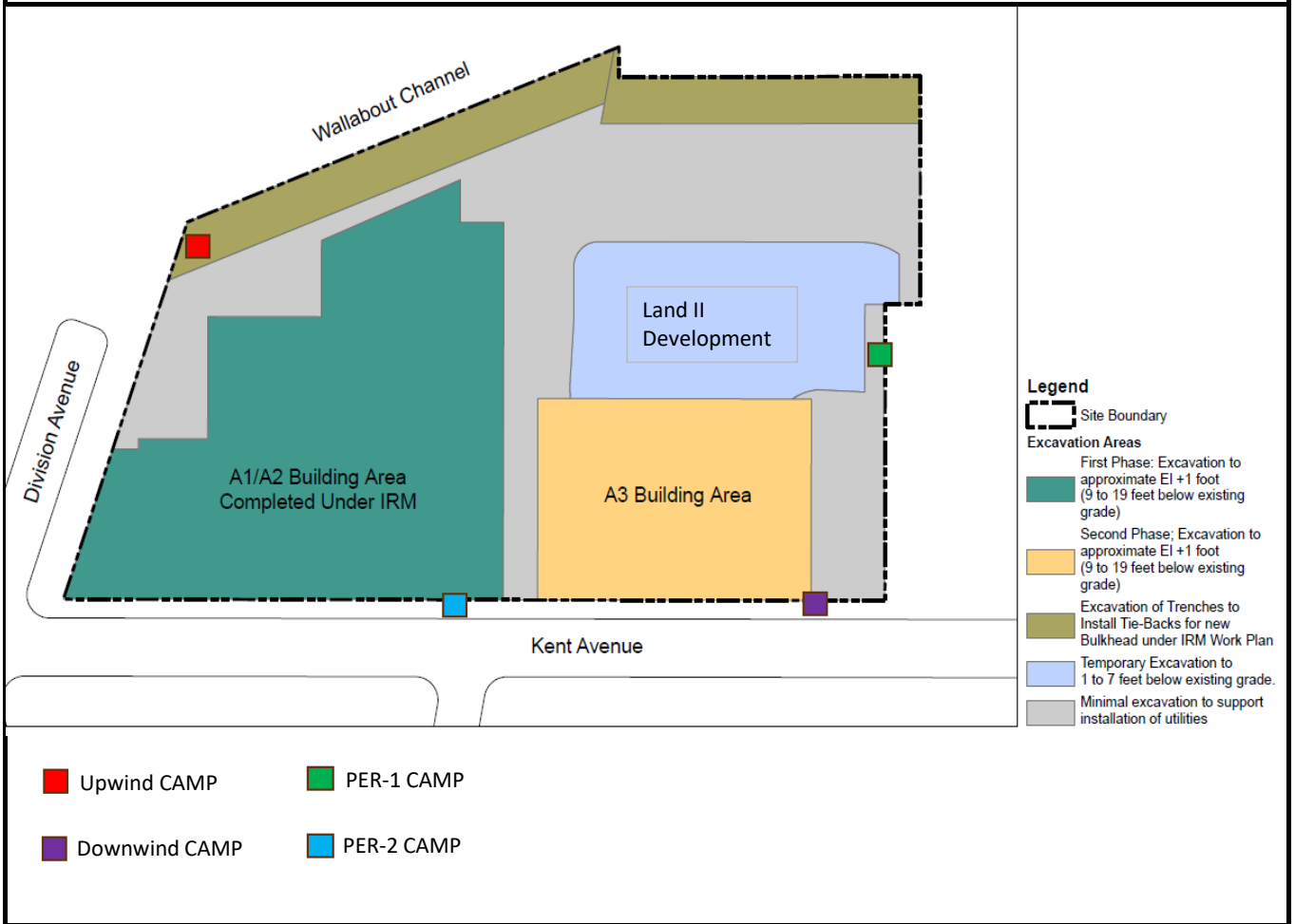
Problems Encountered: None.

Planned Work Activities for Next 2 Weeks: Continue superstructure development for A1 A2 and A3 buildings; Continue development of marine front, and; Continue landscaping development. Begin excavation and off-site soil disposal in Land II development.

Off-Site Material Disposal

Facility Location	Earth Efficient Harmony Foul Rift 1 Foul Rift Rd. Belvidere, NJ 07823	Earth Efficient MSM 1080 Sand Hill Rd. E Stroudsburg, PA 18302	Bayshore Soil Management 75 Crows Mill Rd. Keasby, NJ 08832	Middlesex County Utilities Authority 2571 Main Street, Sayreville NJ 08872	Pure Soil Technologies 655 South Hope Chapel Road Jackson NJ 08527
Total:(CY)	0	0	0	0	400
Total:(CY)	4,485	8,685	2,900	4,260	3,860

Site Layout Map and Excavation Figures



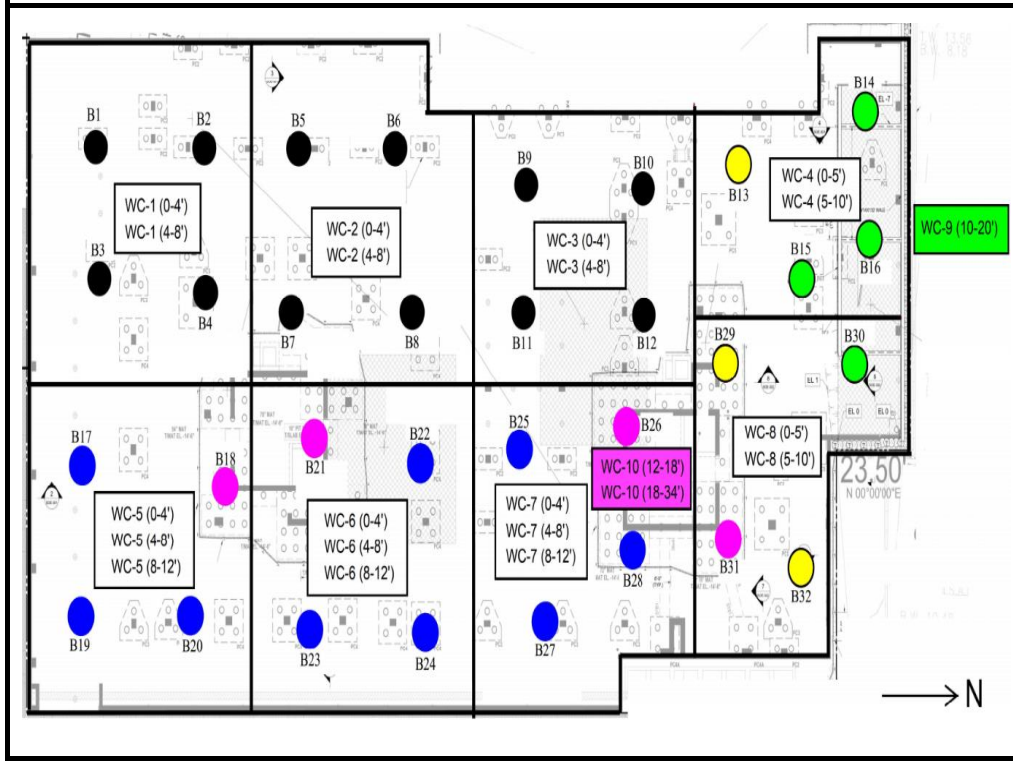
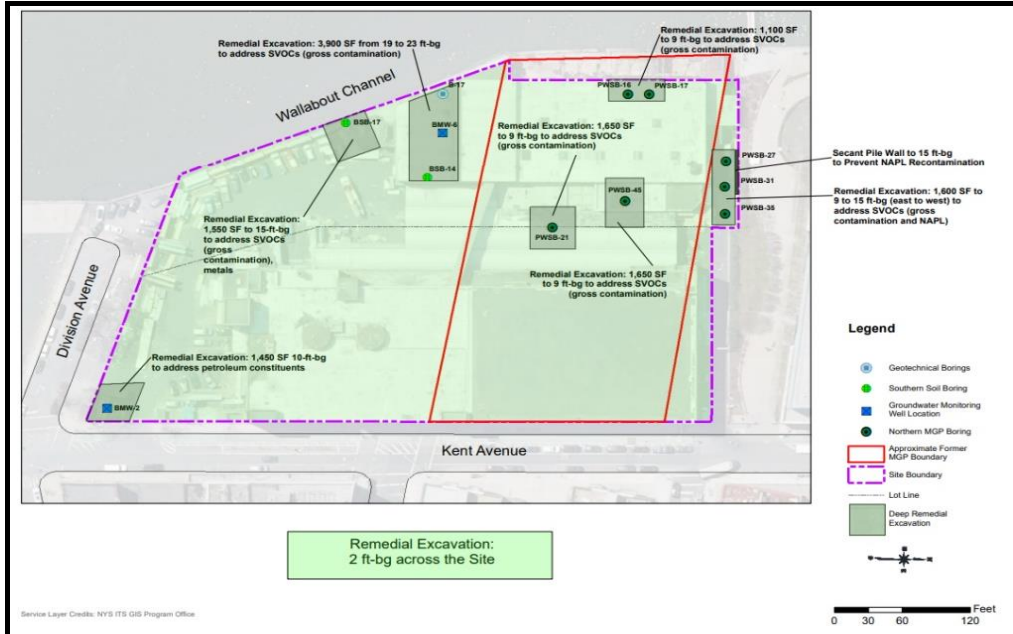


Photo 1:
View of soil excavation
and site conditions facing
south.



Photo 2:
View of soil excavation
facing west.




Photo 3:
View of hammering
former foundation
elements.



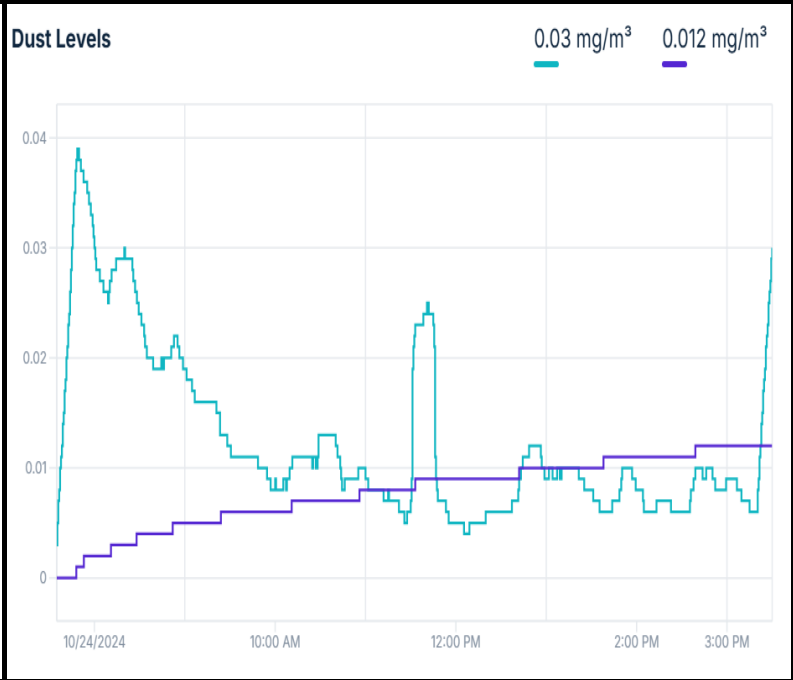
Photo 4:
View of truck wash
prior to trucks
leaving the Site for
off-site soil disposal.



CAMP:
Downwind
Particulates

— 15-min rolling
average

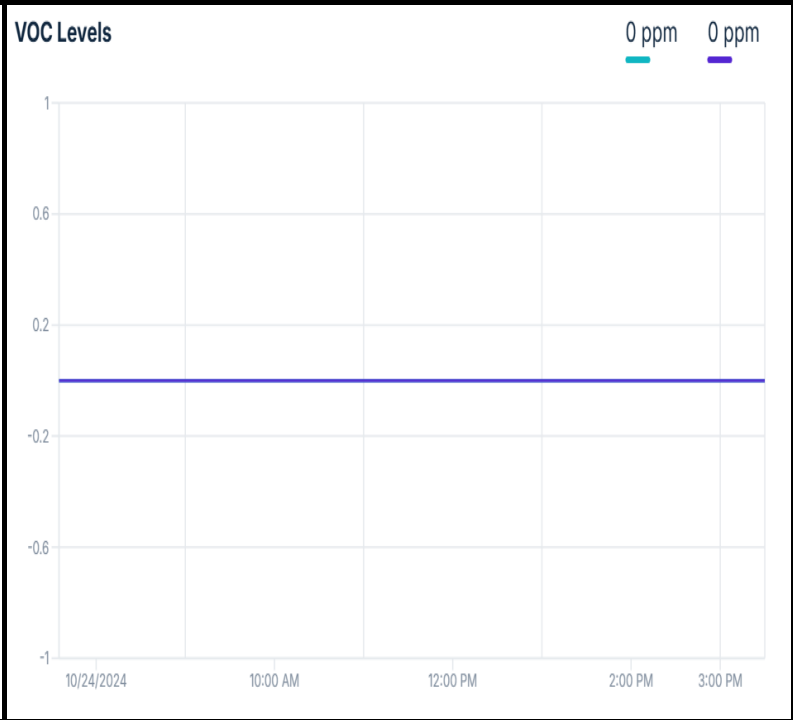
— time-weighted
average



CAMP:
Downwind VOCs

— 15-min rolling
average

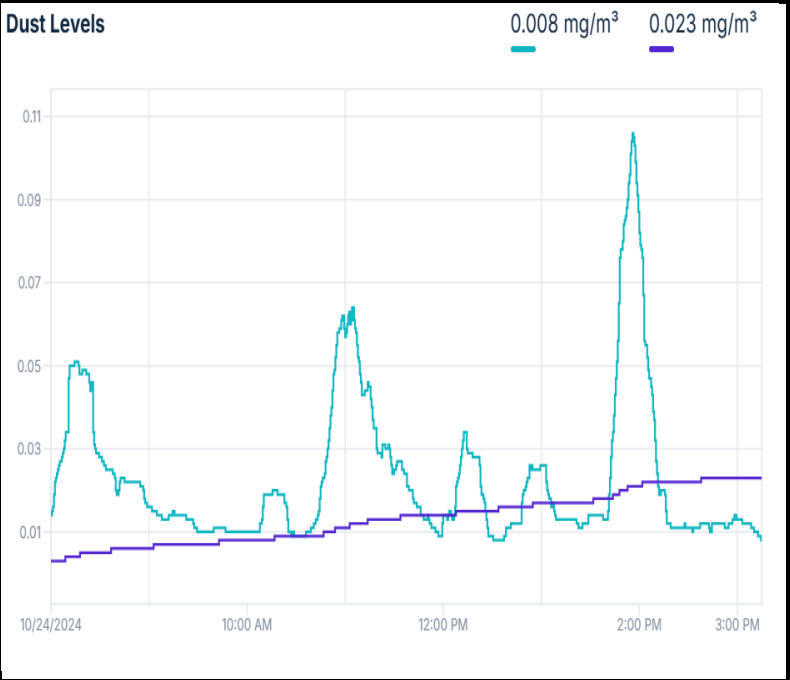
— time-weighted
average



CAMP:
Upwind Particulates

— 15-min rolling average

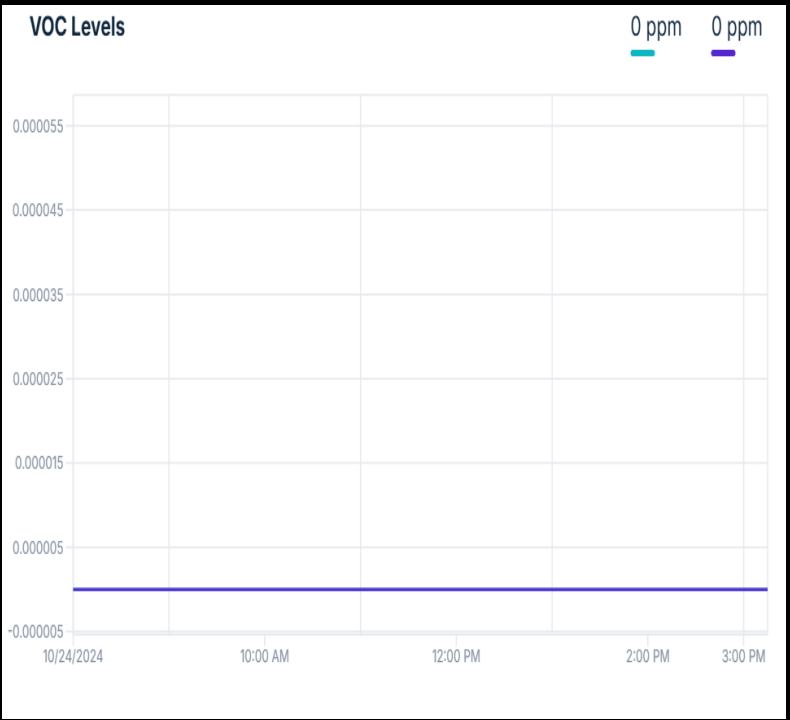
— time-weighted average



CAMP:
Upwind VOCs

— 15-min rolling average

— time-weighted average



Downwind CAMP
470 Kent Avenue - Brooklyn, NY
BCP Site No.: C224053

Asset Name	Start Time	End Time	Action Level (mg/m ³)	DT2 15-min rolling avg (mg/m ³)	Action Level (ppm)	MR3K 15-min rolling avg (ppm)
DW 2024 part 2	10/24/2024 7:30	10/24/2024 7:40	0.150	0.015	5	0
DW 2024 part 2	10/24/2024 7:40	10/24/2024 7:50	0.150	0.038	5	0
DW 2024 part 2	10/24/2024 7:50	10/24/2024 8:00	0.150	0.031	5	0
DW 2024 part 2	10/24/2024 8:00	10/24/2024 8:10	0.150	0.026	5	0
DW 2024 part 2	10/24/2024 8:10	10/24/2024 8:20	0.150	0.03	5	0
DW 2024 part 2	10/24/2024 8:20	10/24/2024 8:30	0.150	0.024	5	0
DW 2024 part 2	10/24/2024 8:30	10/24/2024 8:40	0.150	0.019	5	0
DW 2024 part 2	10/24/2024 8:40	10/24/2024 8:50	0.150	0.02	5	0
DW 2024 part 2	10/24/2024 8:50	10/24/2024 9:00	0.150	0.019	5	0
DW 2024 part 2	10/24/2024 9:00	10/24/2024 9:10	0.150	0.016	5	0
DW 2024 part 2	10/24/2024 9:10	10/24/2024 9:20	0.150	0.016	5	0
DW 2024 part 2	10/24/2024 9:20	10/24/2024 9:30	0.150	0.012	5	0
DW 2024 part 2	10/24/2024 9:30	10/24/2024 9:40	0.150	0.011	5	0
DW 2024 part 2	10/24/2024 9:40	10/24/2024 9:50	0.150	0.01	5	0
DW 2024 part 2	10/24/2024 9:50	10/24/2024 10:00	0.150	0.008	5	0
DW 2024 part 2	10/24/2024 10:00	10/24/2024 10:10	0.150	0.01	5	0
DW 2024 part 2	10/24/2024 10:10	10/24/2024 10:20	0.150	0.011	5	0
DW 2024 part 2	10/24/2024 10:20	10/24/2024 10:30	0.150	0.013	5	0
DW 2024 part 2	10/24/2024 10:30	10/24/2024 10:40	0.150	0.013	5	0
DW 2024 part 2	10/24/2024 10:40	10/24/2024 10:50	0.150	0.009	5	0
DW 2024 part 2	10/24/2024 10:50	10/24/2024 11:00	0.150	0.01	5	0
DW 2024 part 2	10/24/2024 11:00	10/24/2024 11:10	0.150	0.008	5	0
DW 2024 part 2	10/24/2024 11:10	10/24/2024 11:20	0.150	0.007	5	0
DW 2024 part 2	10/24/2024 11:20	10/24/2024 11:30	0.150	0.006	5	0
DW 2024 part 2	10/24/2024 11:30	10/24/2024 11:40	0.150	0.024	5	0
DW 2024 part 2	10/24/2024 11:40	10/24/2024 11:50	0.150	0.007	5	0
DW 2024 part 2	10/24/2024 11:50	10/24/2024 12:00	0.150	0.005	5	0
DW 2024 part 2	10/24/2024 12:00	10/24/2024 12:10	0.150	0.005	5	0
DW 2024 part 2	10/24/2024 12:10	10/24/2024 12:20	0.150	0.006	5	0
DW 2024 part 2	10/24/2024 12:20	10/24/2024 12:30	0.150	0.006	5	0
DW 2024 part 2	10/24/2024 12:30	10/24/2024 12:40	0.150	0.007	5	0
DW 2024 part 2	10/24/2024 12:40	10/24/2024 12:50	0.150	0.012	5	0
DW 2024 part 2	10/24/2024 12:50	10/24/2024 13:00	0.150	0.009	5	0
DW 2024 part 2	10/24/2024 13:00	10/24/2024 13:10	0.150	0.009	5	0
DW 2024 part 2	10/24/2024 13:10	10/24/2024 13:20	0.150	0.01	5	0
DW 2024 part 2	10/24/2024 13:20	10/24/2024 13:30	0.150	0.008	5	0
DW 2024 part 2	10/24/2024 13:30	10/24/2024 13:40	0.150	0.006	5	0
DW 2024 part 2	10/24/2024 13:40	10/24/2024 13:50	0.150	0.009	5	0
DW 2024 part 2	10/24/2024 13:50	10/24/2024 14:00	0.150	0.008	5	0
DW 2024 part 2	10/24/2024 14:00	10/24/2024 14:10	0.150	0.006	5	0
DW 2024 part 2	10/24/2024 14:10	10/24/2024 14:20	0.150	0.007	5	0
DW 2024 part 2	10/24/2024 14:20	10/24/2024 14:30	0.150	0.006	5	0
DW 2024 part 2	10/24/2024 14:30	10/24/2024 14:40	0.150	0.01	5	0
DW 2024 part 2	10/24/2024 14:40	10/24/2024 14:50	0.150	0.01	5	0
DW 2024 part 2	10/24/2024 14:50	10/24/2024 15:00	0.150	0.009	5	0

Upwind CAMP
470 Kent Avenue - Brooklyn, NY
BCP Site No.: C224053

Asset Name	Start Time	End Time	Action Level (mg/m ³)	DT2 15-min rolling avg (mg/m ³)	Action Level (ppm)	MR3K 15-min rolling avg (ppm)
UW 4-2-2024	10/24/2024 7:30	10/24/2024 7:40	0.150	0.026	5	0
UW 4-2-2024	10/24/2024 7:40	10/24/2024 7:50	0.150	0.035	5	0
UW 4-2-2024	10/24/2024 7:50	10/24/2024 8:00	0.150	0.029	5	0
UW 4-2-2024	10/24/2024 8:00	10/24/2024 8:10	0.150	0.029	5	0
UW 4-2-2024	10/24/2024 8:10	10/24/2024 8:20	0.150	0.033	5	0
UW 4-2-2024	10/24/2024 8:20	10/24/2024 8:30	0.150	0.027	5	0
UW 4-2-2024	10/24/2024 8:30	10/24/2024 8:40	0.150	0.024	5	0
UW 4-2-2024	10/24/2024 8:40	10/24/2024 8:50	0.150	0.02	5	0
UW 4-2-2024	10/24/2024 8:50	10/24/2024 9:00	0.150	0.018	5	0
UW 4-2-2024	10/24/2024 9:00	10/24/2024 9:10	0.150	0.015	5	0
UW 4-2-2024	10/24/2024 9:10	10/24/2024 9:20	0.150	0.015	5	0
UW 4-2-2024	10/24/2024 9:20	10/24/2024 9:30	0.150	0.013	5	0
UW 4-2-2024	10/24/2024 9:30	10/24/2024 9:40	0.150	0.012	5	0
UW 4-2-2024	10/24/2024 9:40	10/24/2024 9:50	0.150	0.011	5	0
UW 4-2-2024	10/24/2024 9:50	10/24/2024 10:00	0.150	0.011	5	0
UW 4-2-2024	10/24/2024 10:00	10/24/2024 10:10	0.150	0.012	5	0
UW 4-2-2024	10/24/2024 10:10	10/24/2024 10:20	0.150	0.014	5	0
UW 4-2-2024	10/24/2024 10:20	10/24/2024 10:30	0.150	0.013	5	0
UW 4-2-2024	10/24/2024 10:30	10/24/2024 10:40	0.150	0.01	5	0
UW 4-2-2024	10/24/2024 10:40	10/24/2024 10:50	0.150	0.016	5	0
UW 4-2-2024	10/24/2024 10:50	10/24/2024 11:00	0.150	0.018	5	0
UW 4-2-2024	10/24/2024 11:00	10/24/2024 11:10	0.150	0.01	5	0
UW 4-2-2024	10/24/2024 11:10	10/24/2024 11:20	0.150	0.011	5	0
UW 4-2-2024	10/24/2024 11:20	10/24/2024 11:30	0.150	0.01	5	0
UW 4-2-2024	10/24/2024 11:30	10/24/2024 11:40	0.150	0.013	5	0
UW 4-2-2024	10/24/2024 11:40	10/24/2024 11:50	0.150	0.014	5	0
UW 4-2-2024	10/24/2024 11:50	10/24/2024 12:00	0.150	0.013	5	0
UW 4-2-2024	10/24/2024 12:00	10/24/2024 12:10	0.150	0.011	5	0
UW 4-2-2024	10/24/2024 12:10	10/24/2024 12:20	0.150	0.01	5	0
UW 4-2-2024	10/24/2024 12:20	10/24/2024 12:30	0.150	0.011	5	0
UW 4-2-2024	10/24/2024 12:30	10/24/2024 12:40	0.150	0.012	5	0
UW 4-2-2024	10/24/2024 12:40	10/24/2024 12:50	0.150	0.015	5	0
UW 4-2-2024	10/24/2024 12:50	10/24/2024 13:00	0.150	0.013	5	0
UW 4-2-2024	10/24/2024 13:00	10/24/2024 13:10	0.150	0.01	5	0
UW 4-2-2024	10/24/2024 13:10	10/24/2024 13:20	0.150	0.011	5	0
UW 4-2-2024	10/24/2024 13:20	10/24/2024 13:30	0.150	0.011	5	0
UW 4-2-2024	10/24/2024 13:30	10/24/2024 13:40	0.150	0.011	5	0
UW 4-2-2024	10/24/2024 13:40	10/24/2024 13:50	0.150	0.014	5	0
UW 4-2-2024	10/24/2024 13:50	10/24/2024 14:00	0.150	0.011	5	0
UW 4-2-2024	10/24/2024 14:00	10/24/2024 14:10	0.150	0.014	5	0
UW 4-2-2024	10/24/2024 14:10	10/24/2024 14:20	0.150	0.015	5	0
UW 4-2-2024	10/24/2024 14:20	10/24/2024 14:30	0.150	0.011	5	0
UW 4-2-2024	10/24/2024 14:30	10/24/2024 14:40	0.150	0.01	5	0
UW 4-2-2024	10/24/2024 14:40	10/24/2024 14:50	0.150	0.01	5	0
UW 4-2-2024	10/24/2024 14:50	10/24/2024 15:00	0.150	0.01	5	0

Perimeter CAMP
470 Kent Avenue - Brooklyn, NY
BCP Site No.: C224053

Asset Name	Start Time	End Time	Action Level (mg/m ³)	DT2 15-min rolling avg (mg/m ³)	Action Level (ppm)	MR3K 15-min rolling avg (ppm)
PER 2 April 2024	10/24/2024 7:30	10/24/2024 7:40	0.150	0	5	0
PER 2 April 2024	10/24/2024 7:40	10/24/2024 7:50	0.150	0	5	0
PER 2 April 2024	10/24/2024 7:50	10/24/2024 8:00	0.150	0.013	5	0
PER 2 April 2024	10/24/2024 8:00	10/24/2024 8:10	0.150	0.034	5	0
PER 2 April 2024	10/24/2024 8:10	10/24/2024 8:20	0.150	0.049	5	0
PER 2 April 2024	10/24/2024 8:20	10/24/2024 8:30	0.150	0.028	5	0
PER 2 April 2024	10/24/2024 8:30	10/24/2024 8:40	0.150	0.02	5	0
PER 2 April 2024	10/24/2024 8:40	10/24/2024 8:50	0.150	0.022	5	0
PER 2 April 2024	10/24/2024 8:50	10/24/2024 9:00	0.150	0.016	5	0
PER 2 April 2024	10/24/2024 9:00	10/24/2024 9:10	0.150	0.013	5	0
PER 2 April 2024	10/24/2024 9:10	10/24/2024 9:20	0.150	0.014	5	0
PER 2 April 2024	10/24/2024 9:20	10/24/2024 9:30	0.150	0.01	5	0
PER 2 April 2024	10/24/2024 9:30	10/24/2024 9:40	0.150	0.011	5	0
PER 2 April 2024	10/24/2024 9:40	10/24/2024 9:50	0.150	0.01	5	0
PER 2 April 2024	10/24/2024 9:50	10/24/2024 10:00	0.150	0.01	5	0
PER 2 April 2024	10/24/2024 10:00	10/24/2024 10:10	0.150	0.016	5	0
PER 2 April 2024	10/24/2024 10:10	10/24/2024 10:20	0.150	0.019	5	0
PER 2 April 2024	10/24/2024 10:20	10/24/2024 10:30	0.150	0.009	5	0
PER 2 April 2024	10/24/2024 10:30	10/24/2024 10:40	0.150	0.011	5	0
PER 2 April 2024	10/24/2024 10:40	10/24/2024 10:50	0.150	0.032	5	0
PER 2 April 2024	10/24/2024 10:50	10/24/2024 11:00	0.150	0.059	5	0
PER 2 April 2024	10/24/2024 11:00	10/24/2024 11:10	0.150	0.046	5	0
PER 2 April 2024	10/24/2024 11:10	10/24/2024 11:20	0.150	0.029	5	0
PER 2 April 2024	10/24/2024 11:20	10/24/2024 11:30	0.150	0.024	5	0
PER 2 April 2024	10/24/2024 11:30	10/24/2024 11:40	0.150	0.02	5	0
PER 2 April 2024	10/24/2024 11:40	10/24/2024 11:50	0.150	0.013	5	0
PER 2 April 2024	10/24/2024 11:50	10/24/2024 12:00	0.150	0.012	5	0
PER 2 April 2024	10/24/2024 12:00	10/24/2024 12:10	0.150	0.024	5	0
PER 2 April 2024	10/24/2024 12:10	10/24/2024 12:20	0.150	0.028	5	0
PER 2 April 2024	10/24/2024 12:20	10/24/2024 12:30	0.150	0.009	5	0
PER 2 April 2024	10/24/2024 12:30	10/24/2024 12:40	0.150	0.011	5	0
PER 2 April 2024	10/24/2024 12:40	10/24/2024 12:50	0.150	0.02	5	0
PER 2 April 2024	10/24/2024 12:50	10/24/2024 13:00	0.150	0.026	5	0
PER 2 April 2024	10/24/2024 13:00	10/24/2024 13:10	0.150	0.013	5	0
PER 2 April 2024	10/24/2024 13:10	10/24/2024 13:20	0.150	0.013	5	0
PER 2 April 2024	10/24/2024 13:20	10/24/2024 13:30	0.150	0.014	5	0
PER 2 April 2024	10/24/2024 13:30	10/24/2024 13:40	0.150	0.013	5	0
PER 2 April 2024	10/24/2024 13:40	10/24/2024 13:50	0.150	0.08	5	0
PER 2 April 2024	10/24/2024 13:50	10/24/2024 14:00	0.150	0.087	5	0
PER 2 April 2024	10/24/2024 14:00	10/24/2024 14:10	0.150	0.032	5	0
PER 2 April 2024	10/24/2024 14:10	10/24/2024 14:20	0.150	0.011	5	0
PER 2 April 2024	10/24/2024 14:20	10/24/2024 14:30	0.150	0.011	5	0
PER 2 April 2024	10/24/2024 14:30	10/24/2024 14:40	0.150	0.012	5	0
PER 2 April 2024	10/24/2024 14:40	10/24/2024 14:50	0.150	0.012	5	0
PER 2 April 2024	10/24/2024 14:50	10/24/2024 15:00	0.150	0.013	5	0

Perimeter CAMP
470 Kent Avenue - Brooklyn, NY
BCP Site No.: C224053

Asset Name	Start Time	End Time	Action Level (mg/m ³)	DT2 15-min rolling avg (mg/m ³)	Action Level (ppm)	MR3K 15-min rolling avg (ppm)
PER1 2024	10/24/2024 7:30	10/24/2024 7:40	0.150	0.08	5	0.086
PER1 2024	10/24/2024 7:40	10/24/2024 7:50	0.150	0.047	5	0.191
PER1 2024	10/24/2024 7:50	10/24/2024 8:00	0.150	0.033	5	0.225
PER1 2024	10/24/2024 8:00	10/24/2024 8:10	0.150	0.038	5	0.197
PER1 2024	10/24/2024 8:10	10/24/2024 8:20	0.150	0.061	5	0.17
PER1 2024	10/24/2024 8:20	10/24/2024 8:30	0.150	0.042	5	0.182
PER1 2024	10/24/2024 8:30	10/24/2024 8:40	0.150	0.027	5	0.166
PER1 2024	10/24/2024 8:40	10/24/2024 8:50	0.150	0.037	5	0.149
PER1 2024	10/24/2024 8:50	10/24/2024 9:00	0.150	0.044	5	0.131
PER1 2024	10/24/2024 9:00	10/24/2024 9:10	0.150	0.024	5	0.115
PER1 2024	10/24/2024 9:10	10/24/2024 9:20	0.150	0.033	5	1.182
PER1 2024	10/24/2024 9:20	10/24/2024 9:30	0.150	0.028	5	2.089
PER1 2024	10/24/2024 9:30	10/24/2024 9:40	0.150	0.032	5	0.29
PER1 2024	10/24/2024 9:40	10/24/2024 9:50	0.150	0.031	5	0.258
PER1 2024	10/24/2024 9:50	10/24/2024 10:00	0.150	0.019	5	0.269
PER1 2024	10/24/2024 10:00	10/24/2024 10:10	0.150	0.036	5	0.19
PER1 2024	10/24/2024 10:10	10/24/2024 10:20	0.150	0.041	5	0.144
PER1 2024	10/24/2024 10:20	10/24/2024 10:30	0.150	0.018	5	0.134
PER1 2024	10/24/2024 10:30	10/24/2024 10:40	0.150	0.013	5	0.135
PER1 2024	10/24/2024 10:40	10/24/2024 10:50	0.150	0.012	5	0.116
PER1 2024	10/24/2024 10:50	10/24/2024 11:00	0.150	0.027	5	0.094
PER1 2024	10/24/2024 11:00	10/24/2024 11:10	0.150	0.027	5	0.091
PER1 2024	10/24/2024 11:10	10/24/2024 11:20	0.150	0.018	5	0.079
PER1 2024	10/24/2024 11:20	10/24/2024 11:30	0.150	0.015	5	0.067
PER1 2024	10/24/2024 11:30	10/24/2024 11:40	0.150	0.033	5	0.063
PER1 2024	10/24/2024 11:40	10/24/2024 11:50	0.150	0.023	5	0.062
PER1 2024	10/24/2024 11:50	10/24/2024 12:00	0.150	0.015	5	0.068
PER1 2024	10/24/2024 12:00	10/24/2024 12:10	0.150	0.017	5	0.088
PER1 2024	10/24/2024 12:10	10/24/2024 12:20	0.150	0.014	5	0.114
PER1 2024	10/24/2024 12:20	10/24/2024 12:30	0.150	0.012	5	0.11
PER1 2024	10/24/2024 12:30	10/24/2024 12:40	0.150	0.018	5	0.072
PER1 2024	10/24/2024 12:40	10/24/2024 12:50	0.150	0.042	5	0.042
PER1 2024	10/24/2024 12:50	10/24/2024 13:00	0.150	0.04	5	0.02
PER1 2024	10/24/2024 13:00	10/24/2024 13:10	0.150	0.035	5	0.016
PER1 2024	10/24/2024 13:10	10/24/2024 13:20	0.150	0.043	5	0.017
PER1 2024	10/24/2024 13:20	10/24/2024 13:30	0.150	0.019	5	0.026
PER1 2024	10/24/2024 13:30	10/24/2024 13:40	0.150	0.018	5	0.055
PER1 2024	10/24/2024 13:40	10/24/2024 13:50	0.150	0.032	5	0.073
PER1 2024	10/24/2024 13:50	10/24/2024 14:00	0.150	0.009	5	0.085
PER1 2024	10/24/2024 14:00	10/24/2024 14:10	0.150	0.027	5	0.087
PER1 2024	10/24/2024 14:10	10/24/2024 14:20	0.150	0.046	5	0.083
PER1 2024	10/24/2024 14:20	10/24/2024 14:30	0.150	0.034	5	0.079
PER1 2024	10/24/2024 14:30	10/24/2024 14:40	0.150	0.133	5	0.069
PER1 2024	10/24/2024 14:40	10/24/2024 14:50	0.150	0.139	5	0.059
PER1 2024	10/24/2024 14:50	10/24/2024 15:00	0.150	0.021	5	0.058

Daily Status Report

Prepared by: C. Zaccheo

Date: 10/25/2024

Weather: 55 deg. F, Clear

Project: 470 Kent Avenue - Brooklyn, NY - DEC Site #s C224053 and 224053

Engineer: Matthew Carroll, P.E. Tenen Environmental, LLC	Safety Manager: Claire Zaccheo Tenen Environmental, LLC
--	---

Structural Contractor: New Line Services	Excavation Contractor: ECD NY
---	----------------------------------

Work Activities Performed:

- 1) Continued A1, A2 & A3 structural development.
- 2) Let It Grow continues development in the marine area and the patio courtyard.
- 3) ECD continued drilling piles and waler installation.
- 4) ECD exported 25 loads (approximately 500 CY) from WC-3 and -4 (0-5) for off-site disposal at the Pure Soil Technologies facility.
- 5) ECD exported 3 loads of concrete for off-site disposal at the P Park facility in NJ.

Is the dewatering system operating?: YES **NO**

Health & Safety: (answer in **red**)

Were there any changes to the H&S Plan? YES **NO** NA

Were there any CAMP exceedances at the perimeter above action levels?: **YES*** NO NA

Were there any dust or odor issues observed on this date? YES **NO** NA

Samples Collected (Since Last Report): None.

Air Monitoring (Since Last Report): CAMP graphs and tables are below. *Minor particulate exceedances were noted in the PER-1 due to welding activities and vehicle traffic. Water was used as a dust suppressant. No other exceedances were noted.

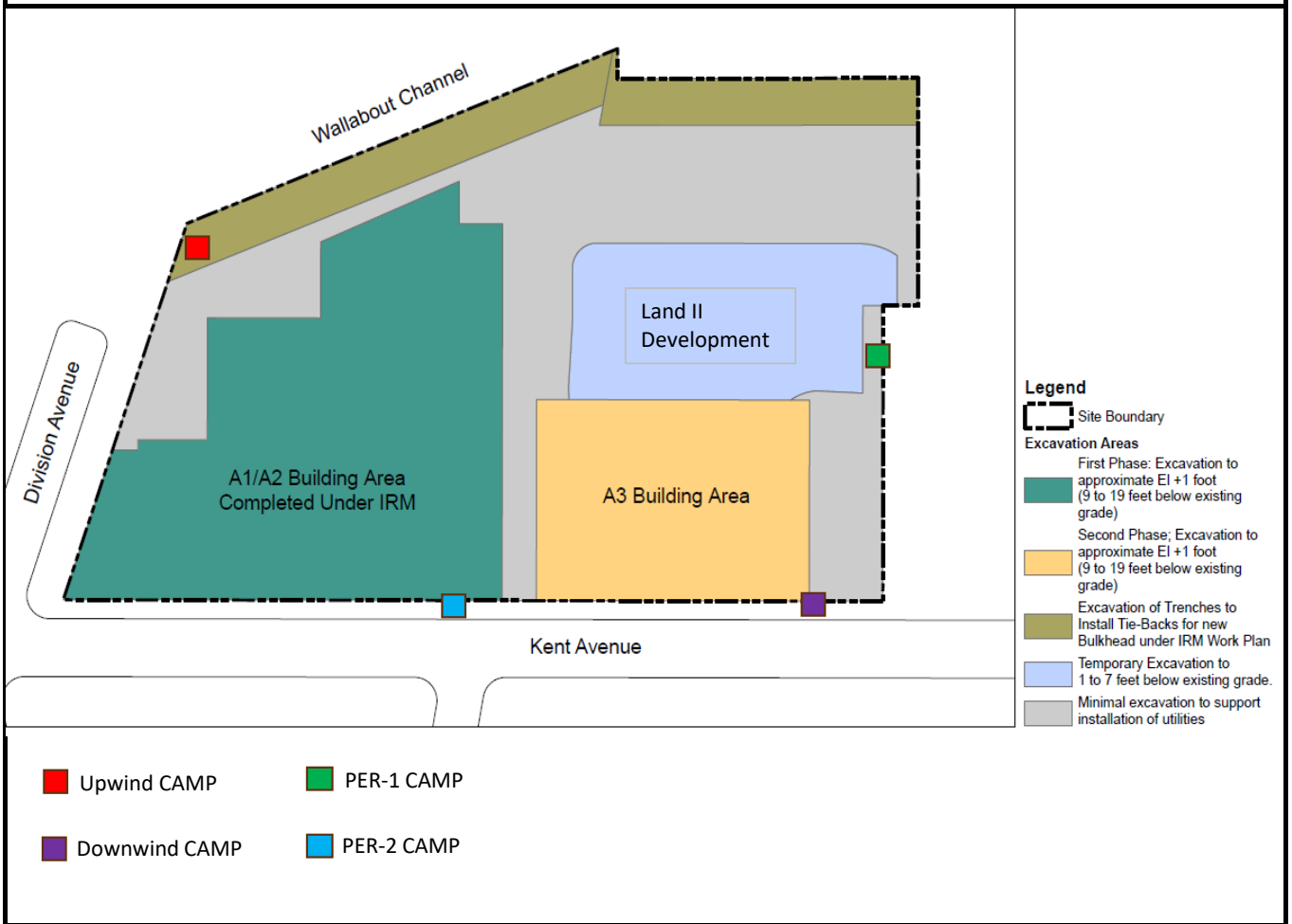
Problems Encountered: None.

Planned Work Activities for Next 2 Weeks: Continue superstructure development for A1 A2 and A3 buildings; Continue development of marine front, and; Continue landscaping development. Begin excavation and off-site soil disposal in Land II development.

Off-Site Material Disposal

Facility Location	Earth Efficient Harmony Foul Rift 1 Foul Rift Rd. Belvidere, NJ 07823	Earth Efficient MSM 1080 Sand Hill Rd. E Stroudsburg, PA 18302	Bayshore Soil Management 75 Crows Mill Rd. Keasby, NJ 08832	Middlesex County Utilities Authority 2571 Main Street, Sayreville NJ 08872	Pure Soil Technologies 655 South Hope Chapel Road Jackson NJ 08527
Total:(CY)	0	0	0	0	500
Total:(CY)	4,485	8,685	2,900	4,260	4,360

Site Layout Map and Excavation Figures



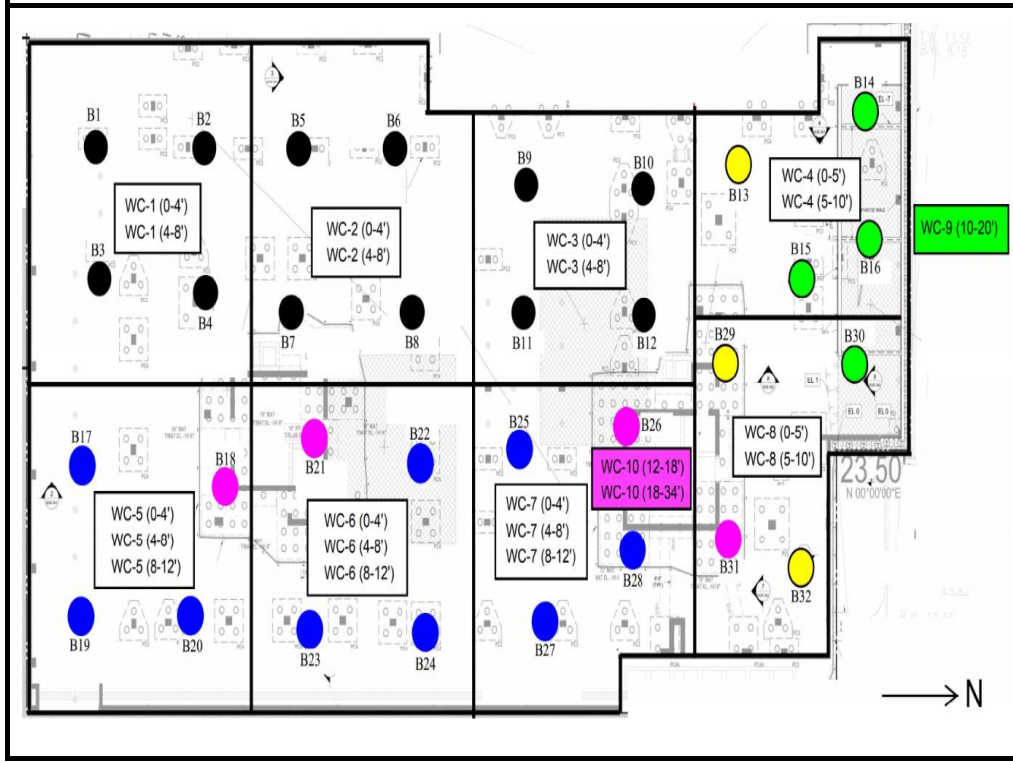
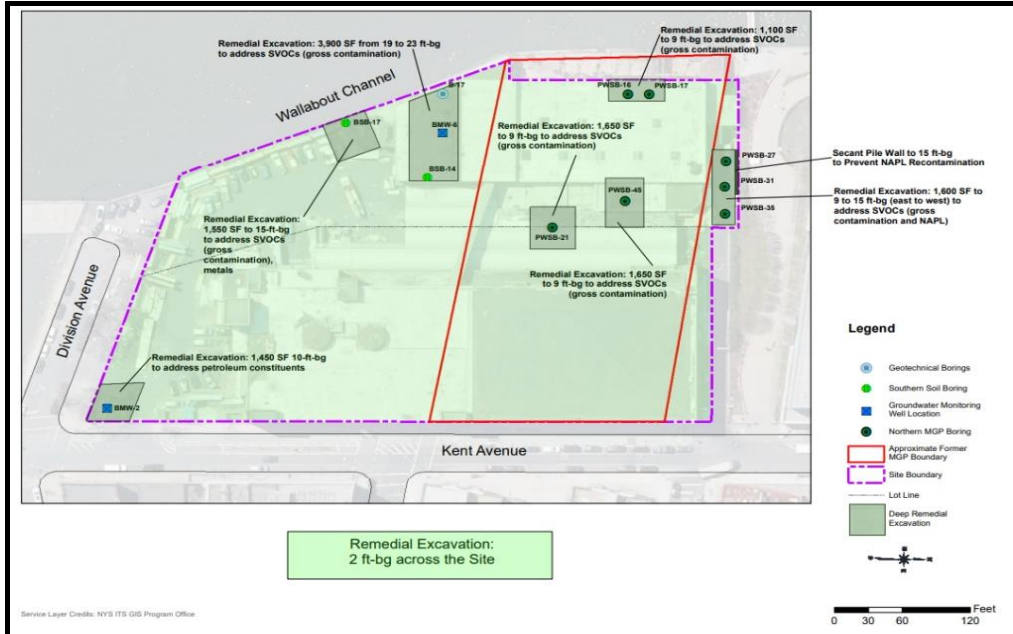


Photo 1:
View of truck loading for
off-site soil disposal.



Photo 2:
View of soil excavation
facing west.




Photo 3:
View of site conditions and soil excavation facing north.



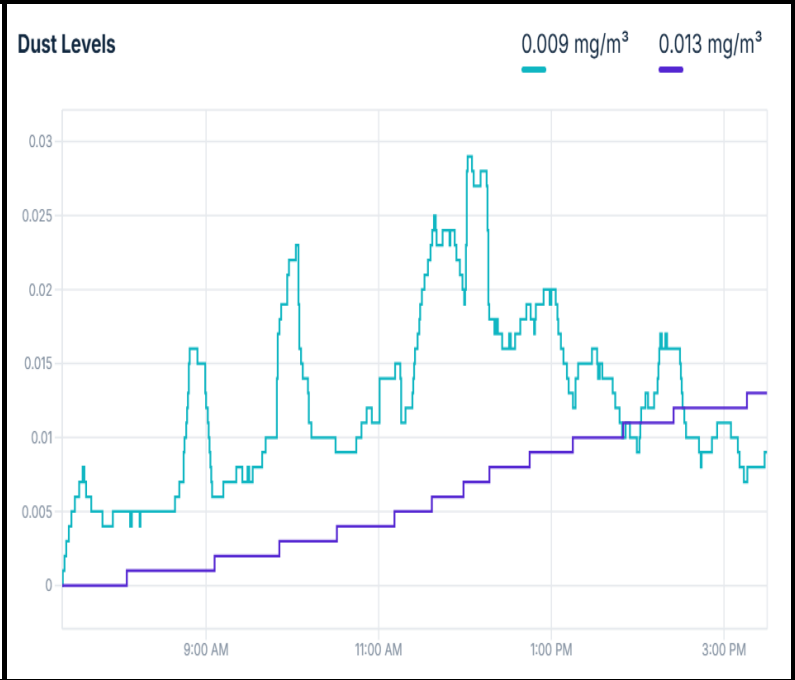
Photo 4:
View of hammering former foundation elements.



CAMP:
Downwind
Particulates

— 15-min rolling
average

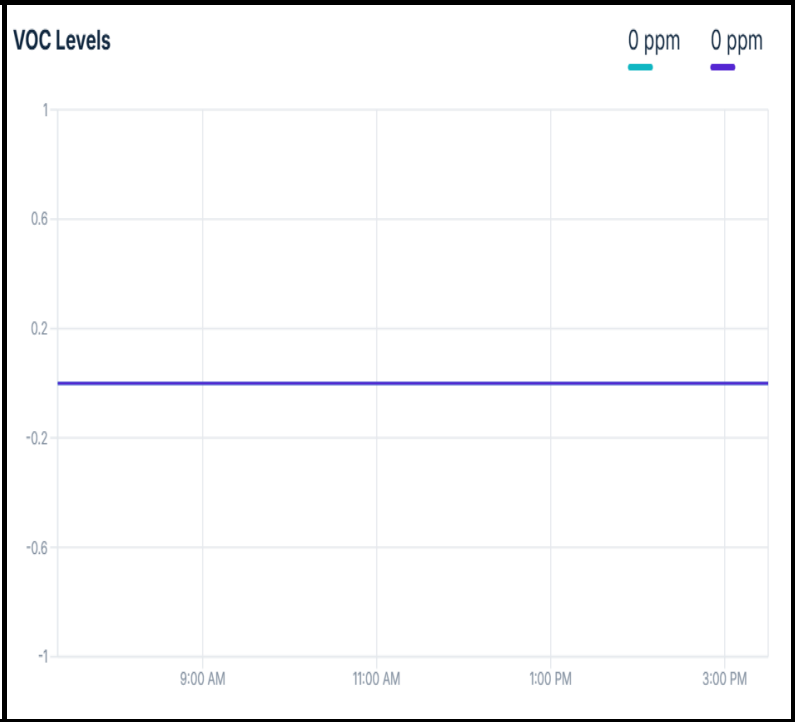
— time-weighted
average



CAMP:
Downwind VOCs

— 15-min rolling
average

— time-weighted
average



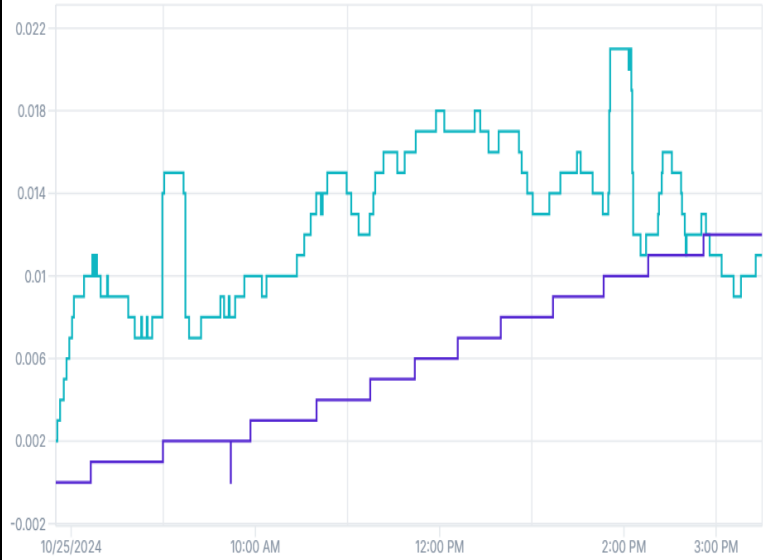
CAMP:
Upwind Particulates

15-min rolling
average

time-weighted
average

Dust Levels

0.011 mg/m³ 0.012 mg/m³



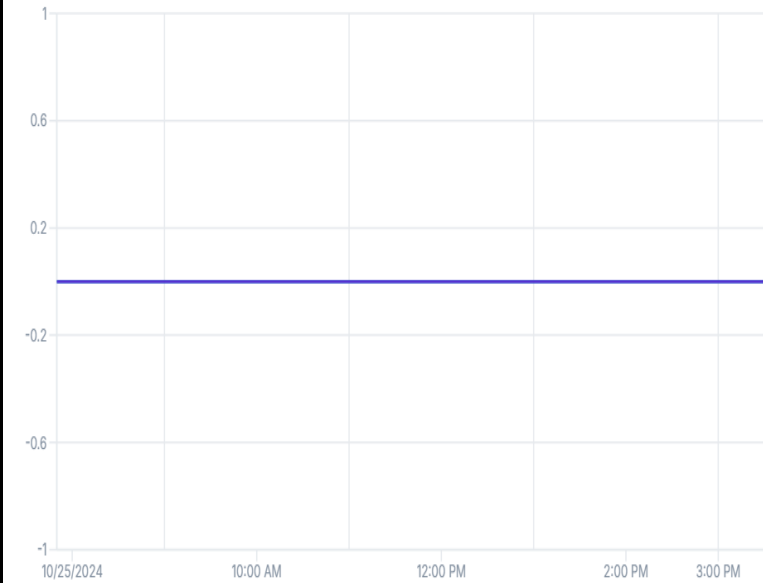
CAMP:
Upwind VOCs

15-min rolling
average

time-weighted
average

VOC Levels

0 ppm 0 ppm



Downwind CAMP
470 Kent Avenue - Brooklyn, NY
BCP Site No.: C224053

Asset Name	Start Time	End Time	Action Level (mg/m ³)	DT2 15-min rolling avg (mg/m ³)	Action Level (ppm)	MR3K 15-min rolling avg (ppm)
DW 2024 part 2	10/25/2024 7:30	10/25/2024 7:40	0.150	0.004	5	0
DW 2024 part 2	10/25/2024 7:40	10/25/2024 7:50	0.150	0.004	5	0
DW 2024 part 2	10/25/2024 7:50	10/25/2024 8:00	0.150	0.005	5	0
DW 2024 part 2	10/25/2024 8:00	10/25/2024 8:10	0.150	0.005	5	0
DW 2024 part 2	10/25/2024 8:10	10/25/2024 8:20	0.150	0.005	5	0
DW 2024 part 2	10/25/2024 8:20	10/25/2024 8:30	0.150	0.005	5	0
DW 2024 part 2	10/25/2024 8:30	10/25/2024 8:40	0.150	0.006	5	0
DW 2024 part 2	10/25/2024 8:40	10/25/2024 8:50	0.150	0.016	5	0
DW 2024 part 2	10/25/2024 8:50	10/25/2024 9:00	0.150	0.013	5	0
DW 2024 part 2	10/25/2024 9:00	10/25/2024 9:10	0.150	0.006	5	0
DW 2024 part 2	10/25/2024 9:10	10/25/2024 9:20	0.150	0.007	5	0
DW 2024 part 2	10/25/2024 9:20	10/25/2024 9:30	0.150	0.008	5	0
DW 2024 part 2	10/25/2024 9:30	10/25/2024 9:40	0.150	0.009	5	0
DW 2024 part 2	10/25/2024 9:40	10/25/2024 9:50	0.150	0.017	5	0
DW 2024 part 2	10/25/2024 9:50	10/25/2024 10:00	0.150	0.022	5	0
DW 2024 part 2	10/25/2024 10:00	10/25/2024 10:10	0.150	0.014	5	0
DW 2024 part 2	10/25/2024 10:10	10/25/2024 10:20	0.150	0.01	5	0
DW 2024 part 2	10/25/2024 10:20	10/25/2024 10:30	0.150	0.01	5	0
DW 2024 part 2	10/25/2024 10:30	10/25/2024 10:40	0.150	0.009	5	0
DW 2024 part 2	10/25/2024 10:40	10/25/2024 10:50	0.150	0.011	5	0
DW 2024 part 2	10/25/2024 10:50	10/25/2024 11:00	0.150	0.011	5	0
DW 2024 part 2	10/25/2024 11:00	10/25/2024 11:10	0.150	0.014	5	0
DW 2024 part 2	10/25/2024 11:10	10/25/2024 11:20	0.150	0.012	5	0
DW 2024 part 2	10/25/2024 11:20	10/25/2024 11:30	0.150	0.019	5	0
DW 2024 part 2	10/25/2024 11:30	10/25/2024 11:40	0.150	0.024	5	0
DW 2024 part 2	10/25/2024 11:40	10/25/2024 11:50	0.150	0.024	5	0
DW 2024 part 2	10/25/2024 11:50	10/25/2024 12:00	0.150	0.019	5	0
DW 2024 part 2	10/25/2024 12:00	10/25/2024 12:10	0.150	0.027	5	0
DW 2024 part 2	10/25/2024 12:10	10/25/2024 12:20	0.150	0.018	5	0
DW 2024 part 2	10/25/2024 12:20	10/25/2024 12:30	0.150	0.016	5	0
DW 2024 part 2	10/25/2024 12:30	10/25/2024 12:40	0.150	0.018	5	0
DW 2024 part 2	10/25/2024 12:40	10/25/2024 12:50	0.150	0.019	5	0
DW 2024 part 2	10/25/2024 12:50	10/25/2024 13:00	0.150	0.019	5	0
DW 2024 part 2	10/25/2024 13:00	10/25/2024 13:10	0.150	0.015	5	0
DW 2024 part 2	10/25/2024 13:10	10/25/2024 13:20	0.150	0.015	5	0
DW 2024 part 2	10/25/2024 13:20	10/25/2024 13:30	0.150	0.016	5	0
DW 2024 part 2	10/25/2024 13:30	10/25/2024 13:40	0.150	0.014	5	0
DW 2024 part 2	10/25/2024 13:40	10/25/2024 13:50	0.150	0.01	5	0
DW 2024 part 2	10/25/2024 13:50	10/25/2024 14:00	0.150	0.009	5	0
DW 2024 part 2	10/25/2024 14:00	10/25/2024 14:10	0.150	0.012	5	0
DW 2024 part 2	10/25/2024 14:10	10/25/2024 14:20	0.150	0.017	5	0
DW 2024 part 2	10/25/2024 14:20	10/25/2024 14:30	0.150	0.015	5	0
DW 2024 part 2	10/25/2024 14:30	10/25/2024 14:40	0.150	0.01	5	0
DW 2024 part 2	10/25/2024 14:40	10/25/2024 14:50	0.150	0.009	5	0
DW 2024 part 2	10/25/2024 14:50	10/25/2024 15:00	0.150	0.011	5	0
DW 2024 part 2	10/25/2024 15:00	10/25/2024 15:10	0.150	0.009	5	0
DW 2024 part 2	10/25/2024 15:10	10/25/2024 15:20	0.150	0.008	5	0
DW 2024 part 2	10/25/2024 15:20	10/25/2024 15:30	0.150	0.009	5	0

Upwind CAMP
470 Kent Avenue - Brooklyn, NY
BCP Site No.: C224053

Asset Name	Start Time	End Time	Action Level (mg/m ³)	DT2 15-min rolling avg (mg/m ³)	Action Level (ppm)	MR3K 15-min rolling avg (ppm)
UW 4-2-2024	10/25/2024 7:30	10/25/2024 7:40	0.150	0	5	0
UW 4-2-2024	10/25/2024 7:40	10/25/2024 7:50	0.150	0.002	5	0
UW 4-2-2024	10/25/2024 7:50	10/25/2024 8:00	0.150	0.007	5	0
UW 4-2-2024	10/25/2024 8:00	10/25/2024 8:10	0.150	0.01	5	0
UW 4-2-2024	10/25/2024 8:10	10/25/2024 8:20	0.150	0.009	5	0
UW 4-2-2024	10/25/2024 8:20	10/25/2024 8:30	0.150	0.009	5	0
UW 4-2-2024	10/25/2024 8:30	10/25/2024 8:40	0.150	0.008	5	0
UW 4-2-2024	10/25/2024 8:40	10/25/2024 8:50	0.150	0.007	5	0
UW 4-2-2024	10/25/2024 8:50	10/25/2024 9:00	0.150	0.014	5	0
UW 4-2-2024	10/25/2024 9:00	10/25/2024 9:10	0.150	0.015	5	0
UW 4-2-2024	10/25/2024 9:10	10/25/2024 9:20	0.150	0.007	5	0
UW 4-2-2024	10/25/2024 9:20	10/25/2024 9:30	0.150	0.008	5	0
UW 4-2-2024	10/25/2024 9:30	10/25/2024 9:40	0.150	0.008	5	0
UW 4-2-2024	10/25/2024 9:40	10/25/2024 9:50	0.150	0.009	5	0
UW 4-2-2024	10/25/2024 9:50	10/25/2024 10:00	0.150	0.01	5	0
UW 4-2-2024	10/25/2024 10:00	10/25/2024 10:10	0.150	0.01	5	0
UW 4-2-2024	10/25/2024 10:10	10/25/2024 10:20	0.150	0.01	5	0
UW 4-2-2024	10/25/2024 10:20	10/25/2024 10:30	0.150	0.011	5	0
UW 4-2-2024	10/25/2024 10:30	10/25/2024 10:40	0.150	0.014	5	0
UW 4-2-2024	10/25/2024 10:40	10/25/2024 10:50	0.150	0.015	5	0
UW 4-2-2024	10/25/2024 10:50	10/25/2024 11:00	0.150	0.014	5	0
UW 4-2-2024	10/25/2024 11:00	10/25/2024 11:10	0.150	0.012	5	0
UW 4-2-2024	10/25/2024 11:10	10/25/2024 11:20	0.150	0.015	5	0
UW 4-2-2024	10/25/2024 11:20	10/25/2024 11:30	0.150	0.016	5	0
UW 4-2-2024	10/25/2024 11:30	10/25/2024 11:40	0.150	0.016	5	0
UW 4-2-2024	10/25/2024 11:40	10/25/2024 11:50	0.150	0.017	5	0
UW 4-2-2024	10/25/2024 11:50	10/25/2024 12:00	0.150	0.018	5	0
UW 4-2-2024	10/25/2024 12:00	10/25/2024 12:10	0.150	0.017	5	0
UW 4-2-2024	10/25/2024 12:10	10/25/2024 12:20	0.150	0.017	5	0
UW 4-2-2024	10/25/2024 12:20	10/25/2024 12:30	0.150	0.017	5	0
UW 4-2-2024	10/25/2024 12:30	10/25/2024 12:40	0.150	0.017	5	0
UW 4-2-2024	10/25/2024 12:40	10/25/2024 12:50	0.150	0.017	5	0
UW 4-2-2024	10/25/2024 12:50	10/25/2024 13:00	0.150	0.014	5	0
UW 4-2-2024	10/25/2024 13:00	10/25/2024 13:10	0.150	0.013	5	0
UW 4-2-2024	10/25/2024 13:10	10/25/2024 13:20	0.150	0.015	5	0
UW 4-2-2024	10/25/2024 13:20	10/25/2024 13:30	0.150	0.016	5	0
UW 4-2-2024	10/25/2024 13:30	10/25/2024 13:40	0.150	0.014	5	0
UW 4-2-2024	10/25/2024 13:40	10/25/2024 13:50	0.150	0.014	5	0
UW 4-2-2024	10/25/2024 13:50	10/25/2024 14:00	0.150	0.021	5	0
UW 4-2-2024	10/25/2024 14:00	10/25/2024 14:10	0.150	0.012	5	0
UW 4-2-2024	10/25/2024 14:10	10/25/2024 14:20	0.150	0.012	5	0
UW 4-2-2024	10/25/2024 14:20	10/25/2024 14:30	0.150	0.016	5	0
UW 4-2-2024	10/25/2024 14:30	10/25/2024 14:40	0.150	0.012	5	0
UW 4-2-2024	10/25/2024 14:40	10/25/2024 14:50	0.150	0.012	5	0
UW 4-2-2024	10/25/2024 14:50	10/25/2024 15:00	0.150	0.011	5	0
UW 4-2-2024	10/25/2024 15:00	10/25/2024 15:10	0.150	0.01	5	0
UW 4-2-2024	10/25/2024 15:10	10/25/2024 15:20	0.150	0.01	5	0
UW 4-2-2024	10/25/2024 15:20	10/25/2024 15:30	0.150	0.011	5	0

Perimeter CAMP
470 Kent Avenue - Brooklyn, NY
BCP Site No.: C224053

Asset Name	Start Time	End Time	Action Level (mg/m ³)	DT2 15-min rolling avg (mg/m ³)	Action Level (ppm)	MR3K 15-min rolling avg (ppm)
PER 2 April 2024	10/25/2024 7:30	10/25/2024 7:40	0.150	0.007	5	0
PER 2 April 2024	10/25/2024 7:40	10/25/2024 7:50	0.150	0.009	5	0
PER 2 April 2024	10/25/2024 7:50	10/25/2024 8:00	0.150	0.01	5	0
PER 2 April 2024	10/25/2024 8:00	10/25/2024 8:10	0.150	0.01	5	0
PER 2 April 2024	10/25/2024 8:10	10/25/2024 8:20	0.150	0.009	5	0
PER 2 April 2024	10/25/2024 8:20	10/25/2024 8:30	0.150	0.01	5	0
PER 2 April 2024	10/25/2024 8:30	10/25/2024 8:40	0.150	0.012	5	0
PER 2 April 2024	10/25/2024 8:40	10/25/2024 8:50	0.150	0.012	5	0
PER 2 April 2024	10/25/2024 8:50	10/25/2024 9:00	0.150	0.02	5	0
PER 2 April 2024	10/25/2024 9:00	10/25/2024 9:10	0.150	0.015	5	0
PER 2 April 2024	10/25/2024 9:10	10/25/2024 9:20	0.150	0.013	5	0
PER 2 April 2024	10/25/2024 9:20	10/25/2024 9:30	0.150	0.014	5	0
PER 2 April 2024	10/25/2024 9:30	10/25/2024 9:40	0.150	0.019	5	0
PER 2 April 2024	10/25/2024 9:40	10/25/2024 9:50	0.150	0.013	5	0
PER 2 April 2024	10/25/2024 9:50	10/25/2024 10:00	0.150	0.013	5	0
PER 2 April 2024	10/25/2024 10:00	10/25/2024 10:10	0.150	0.012	5	0
PER 2 April 2024	10/25/2024 10:10	10/25/2024 10:20	0.150	0.016	5	0
PER 2 April 2024	10/25/2024 10:20	10/25/2024 10:30	0.150	0.013	5	0
PER 2 April 2024	10/25/2024 10:30	10/25/2024 10:40	0.150	0.012	5	0
PER 2 April 2024	10/25/2024 10:40	10/25/2024 10:50	0.150	0.017	5	0
PER 2 April 2024	10/25/2024 10:50	10/25/2024 11:00	0.150	0.018	5	0
PER 2 April 2024	10/25/2024 11:00	10/25/2024 11:10	0.150	0.016	5	0
PER 2 April 2024	10/25/2024 11:10	10/25/2024 11:20	0.150	0.017	5	0
PER 2 April 2024	10/25/2024 11:20	10/25/2024 11:30	0.150	0.024	5	0
PER 2 April 2024	10/25/2024 11:30	10/25/2024 11:40	0.150	0.031	5	0
PER 2 April 2024	10/25/2024 11:40	10/25/2024 11:50	0.150	0.029	5	0
PER 2 April 2024	10/25/2024 11:50	10/25/2024 12:00	0.150	0.034	5	0
PER 2 April 2024	10/25/2024 12:00	10/25/2024 12:10	0.150	0.035	5	0
PER 2 April 2024	10/25/2024 12:10	10/25/2024 12:20	0.150	0.067	5	0
PER 2 April 2024	10/25/2024 12:20	10/25/2024 12:30	0.150	0.042	5	0
PER 2 April 2024	10/25/2024 12:30	10/25/2024 12:40	0.150	0.014	5	0
PER 2 April 2024	10/25/2024 12:40	10/25/2024 12:50	0.150	0.004	5	0
PER 2 April 2024	10/25/2024 12:50	10/25/2024 13:00	0.150	0	5	0
PER 2 April 2024	10/25/2024 13:00	10/25/2024 13:10	0.150	0	5	0
PER 2 April 2024	10/25/2024 13:10	10/25/2024 13:20	0.150	0	5	0
PER 2 April 2024	10/25/2024 13:20	10/25/2024 13:30	0.150	0	5	0
PER 2 April 2024	10/25/2024 13:30	10/25/2024 13:40	0.150	0	5	0
PER 2 April 2024	10/25/2024 13:40	10/25/2024 13:50	0.150	0	5	0
PER 2 April 2024	10/25/2024 13:50	10/25/2024 14:00	0.150	0	5	0
PER 2 April 2024	10/25/2024 14:00	10/25/2024 14:10	0.150	0	5	0
PER 2 April 2024	10/25/2024 14:10	10/25/2024 14:20	0.150	0	5	0
PER 2 April 2024	10/25/2024 14:20	10/25/2024 14:30	0.150	0.014	5	0
PER 2 April 2024	10/25/2024 14:30	10/25/2024 14:40	0.150	0.034	5	0
PER 2 April 2024	10/25/2024 14:40	10/25/2024 14:50	0.150	0.026	5	0
PER 2 April 2024	10/25/2024 14:50	10/25/2024 15:00	0.150	0.017	5	0
PER 2 April 2024	10/25/2024 15:00	10/25/2024 15:10	0.150	0.017	5	0
PER 2 April 2024	10/25/2024 15:10	10/25/2024 15:20	0.150	0.017	5	0
PER 2 April 2024	10/25/2024 15:20	10/25/2024 15:30	0.150	0.017	5	0

Perimeter CAMP
470 Kent Avenue - Brooklyn, NY
BCP Site No.: C224053

Asset Name	Start Time	End Time	Action Level (mg/m ³)	DT2 15-min rolling avg (mg/m ³)	Action Level (ppm)	MR3K 15-min rolling avg (ppm)
PER1 2024	10/25/2024 7:30	10/25/2024 7:40	0.150	0.011	5	0.003
PER1 2024	10/25/2024 7:40	10/25/2024 7:50	0.150	0.02	5	0.049
PER1 2024	10/25/2024 7:50	10/25/2024 8:00	0.150	0.031	5	0.095
PER1 2024	10/25/2024 8:00	10/25/2024 8:10	0.150	0.029	5	0.119
PER1 2024	10/25/2024 8:10	10/25/2024 8:20	0.150	0.012	5	0.117
PER1 2024	10/25/2024 8:20	10/25/2024 8:30	0.150	0.014	5	0.116
PER1 2024	10/25/2024 8:30	10/25/2024 8:40	0.150	0.015	5	0.111
PER1 2024	10/25/2024 8:40	10/25/2024 8:50	0.150	0.016	5	0.129
PER1 2024	10/25/2024 8:50	10/25/2024 9:00	0.150	0.012	5	0.125
PER1 2024	10/25/2024 9:00	10/25/2024 9:10	0.150	0.013	5	0.126
PER1 2024	10/25/2024 9:10	10/25/2024 9:20	0.150	0.026	5	0.147
PER1 2024	10/25/2024 9:20	10/25/2024 9:30	0.150	0.033	5	0.144
PER1 2024	10/25/2024 9:30	10/25/2024 9:40	0.150	0.029	5	0.243
PER1 2024	10/25/2024 9:40	10/25/2024 9:50	0.150	0.038	5	0.3
PER1 2024	10/25/2024 9:50	10/25/2024 10:00	0.150	0.039	5	0.151
PER1 2024	10/25/2024 10:00	10/25/2024 10:10	0.150	0.014	5	0.14
PER1 2024	10/25/2024 10:10	10/25/2024 10:20	0.150	0.019	5	0.125
PER1 2024	10/25/2024 10:20	10/25/2024 10:30	0.150	0.023	5	0.12
PER1 2024	10/25/2024 10:30	10/25/2024 10:40	0.150	0.021	5	0.121
PER1 2024	10/25/2024 10:40	10/25/2024 10:50	0.150	0.031	5	0.118
PER1 2024	10/25/2024 10:50	10/25/2024 11:00	0.150	0.041	5	0.151
PER1 2024	10/25/2024 11:00	10/25/2024 11:10	0.150	0.097	5	0.145
PER1 2024	10/25/2024 11:10	10/25/2024 11:20	0.150	0.051	5	0.111
PER1 2024	10/25/2024 11:20	10/25/2024 11:30	0.150	0.043	5	0.135
PER1 2024	10/25/2024 11:30	10/25/2024 11:40	0.150	0.049	5	0.122
PER1 2024	10/25/2024 11:40	10/25/2024 11:50	0.150	0.086	5	0.108
PER1 2024	10/25/2024 11:50	10/25/2024 12:00	0.150	0.212	5	0.133
PER1 2024	10/25/2024 12:00	10/25/2024 12:10	0.150	0.233	5	0.156
PER1 2024	10/25/2024 12:10	10/25/2024 12:20	0.150	0.098	5	0.154
PER1 2024	10/25/2024 12:20	10/25/2024 12:30	0.150	0.048	5	0.125
PER1 2024	10/25/2024 12:30	10/25/2024 12:40	0.150	0.051	5	0.087
PER1 2024	10/25/2024 12:40	10/25/2024 12:50	0.150	0.064	5	0.071
PER1 2024	10/25/2024 12:50	10/25/2024 13:00	0.150	0.065	5	0.052
PER1 2024	10/25/2024 13:00	10/25/2024 13:10	0.150	0.041	5	0.047
PER1 2024	10/25/2024 13:10	10/25/2024 13:20	0.150	0.048	5	0.046
PER1 2024	10/25/2024 13:20	10/25/2024 13:30	0.150	0.046	5	0.069
PER1 2024	10/25/2024 13:30	10/25/2024 13:40	0.150	0.02	5	0.116
PER1 2024	10/25/2024 13:40	10/25/2024 13:50	0.150	0.013	5	0.139
PER1 2024	10/25/2024 13:50	10/25/2024 14:00	0.150	0.011	5	0.152
PER1 2024	10/25/2024 14:00	10/25/2024 14:10	0.150	0.03	5	0.155
PER1 2024	10/25/2024 14:10	10/25/2024 14:20	0.150	0.078	5	0.151
PER1 2024	10/25/2024 14:20	10/25/2024 14:30	0.150	0.07	5	0.122
PER1 2024	10/25/2024 14:30	10/25/2024 14:40	0.150	0.024	5	0.132
PER1 2024	10/25/2024 14:40	10/25/2024 14:50	0.150	0.026	5	0.147
PER1 2024	10/25/2024 14:50	10/25/2024 15:00	0.150	0.027	5	0.118
PER1 2024	10/25/2024 15:00	10/25/2024 15:10	0.150	0.025	5	0.094
PER1 2024	10/25/2024 15:10	10/25/2024 15:20	0.150	0.013	5	0.078
PER1 2024	10/25/2024 15:20	10/25/2024 15:30	0.150	0.01	5	0.065

*Note: Bold indicates a reading in exceedance of the action levels.

Daily Status Report	
Prepared by: C. Zaccheo	Date: 10/26/2024
	Weather: 50 deg. F, Clear

Project: 470 Kent Avenue - Brooklyn, NY - DEC Site #s C224053 and 224053

<p>Engineer: Matthew Carroll, P.E. Tenen Environmental, LLC</p>	<p>Safety Manager: Claire Zaccheo Tenen Environmental, LLC</p>
<p>Structural Contractor: New Line Services</p>	<p>Excavation Contractor: ECD NY</p>

Work Activities Performed:

- 1) Continued A1, A2 & A3 structural development.
- 2) Let It Grow continues development in the marine area and the patio courtyard.
- 3) ECD completed pile installation and minor excavation.
- 4) Excavation was completed for below grade electrical vaults.

Is the dewatering system operating?: YES NO

Health & Safety: (answer in **red**)
 Were there any changes to the H&S Plan? YES **NO** NA
 Were there any CAMP exceedances at the perimeter above action levels?: **YES*** NO NA
 Were there any dust or odor issues observed on this date? YES **NO** NA

Samples Collected (Since Last Report): None.

Air Monitoring (Since Last Report): CAMP graphs and tables are below. *Minor particulate exceedances were noted in the PER-1 due to welding activities in the vicinity of the CAMP station. No other exceedances were noted.

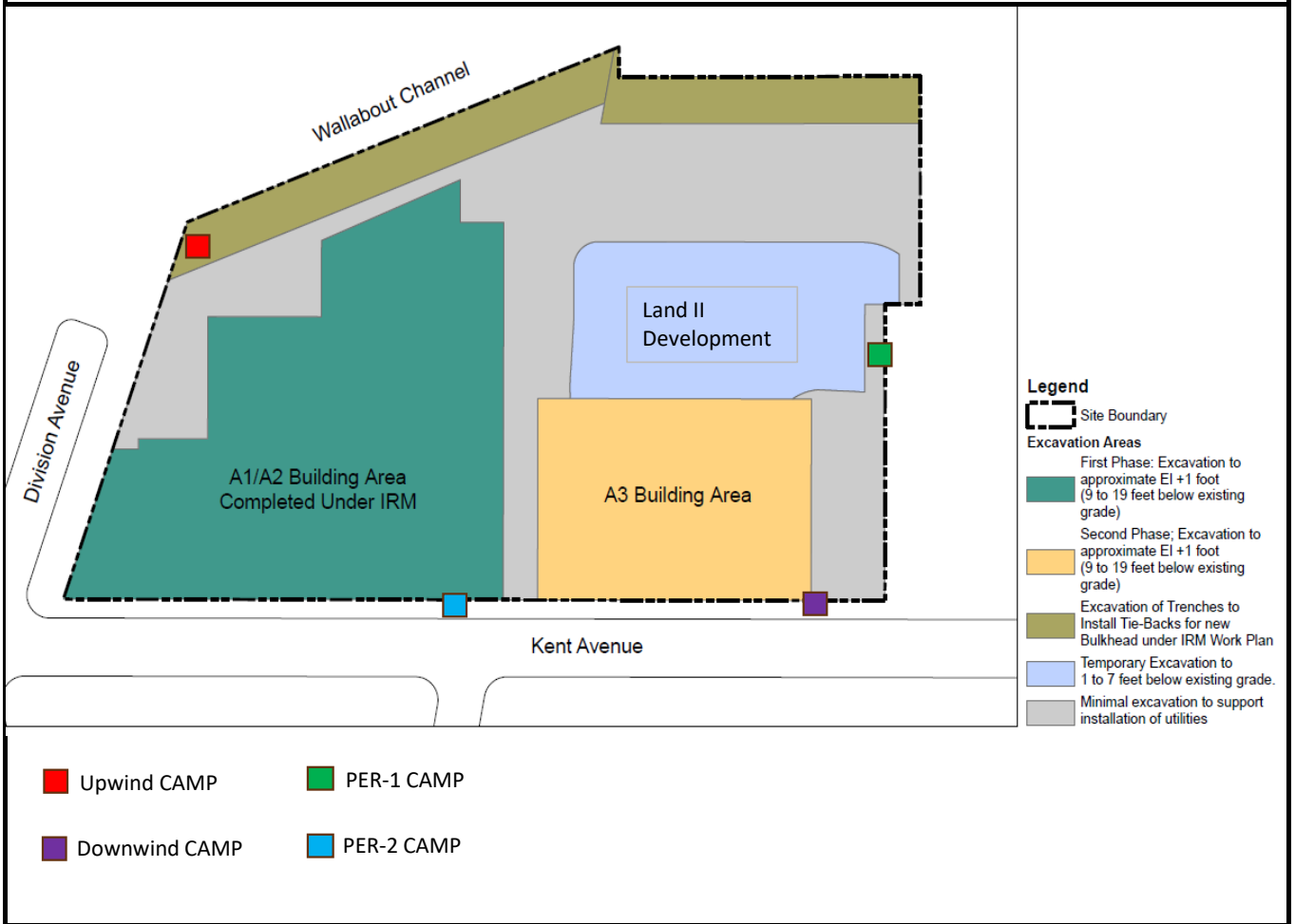
Problems Encountered: The PER-2 DustTrack continued to experience battery issues. The field personnel took it offline to charge and will have the batteries replaced by the equipment rental company.

Planned Work Activities for Next 2 Weeks: Continue superstructure development for A1 A2 and A3 buildings; Continue development of marine front, and; Continue landscaping development. Begin excavation and off-site soil disposal in Land II development.

Off-Site Material Disposal

Facility Location	Earth Efficient Harmony Foul Rift 1 Foul Rift Rd. Belvidere, NJ 07823	Earth Efficient MSM 1080 Sand Hill Rd. E Stroudsburg, PA 18302	Bayshore Soil Management 75 Crows Mill Rd. Keasby, NJ 08832	Middlesex County Utilities Authority 2571 Main Street, Sayreville NJ 08872	Pure Soil Technologies 655 South Hope Chapel Road Jackson NJ 08527
Total:(CY)	0	0	0	0	0
Total:(CY)	4,485	8,685	2,900	4,260	4,360

Site Layout Map and Excavation Figures



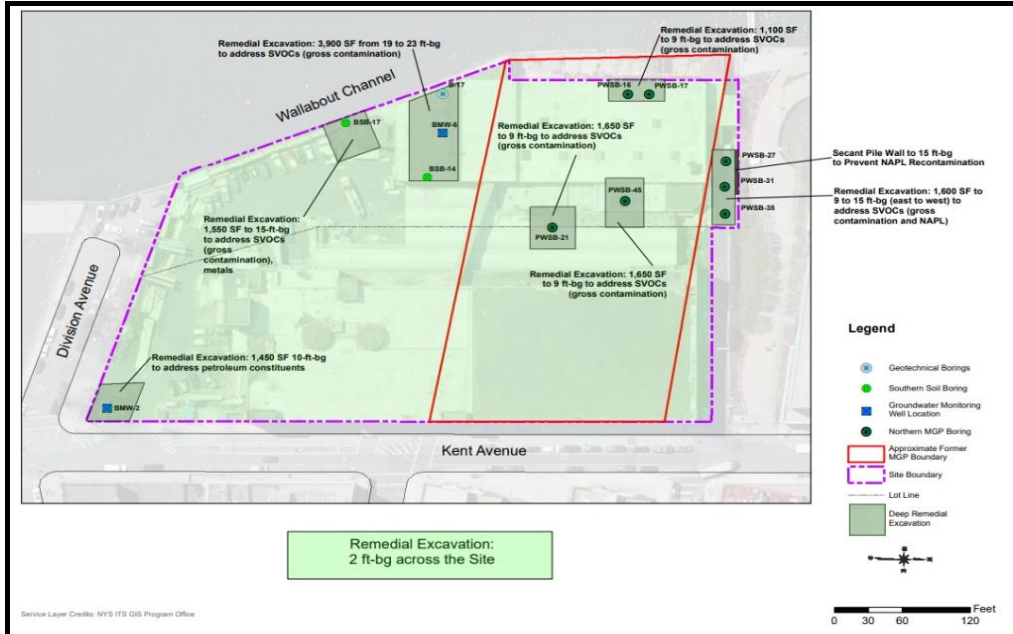


Photo 1:
View of Site conditions.




Photo 2:
View of lagging installation.




Photo 3:

View of continued development in the marine front.




Photo 4:

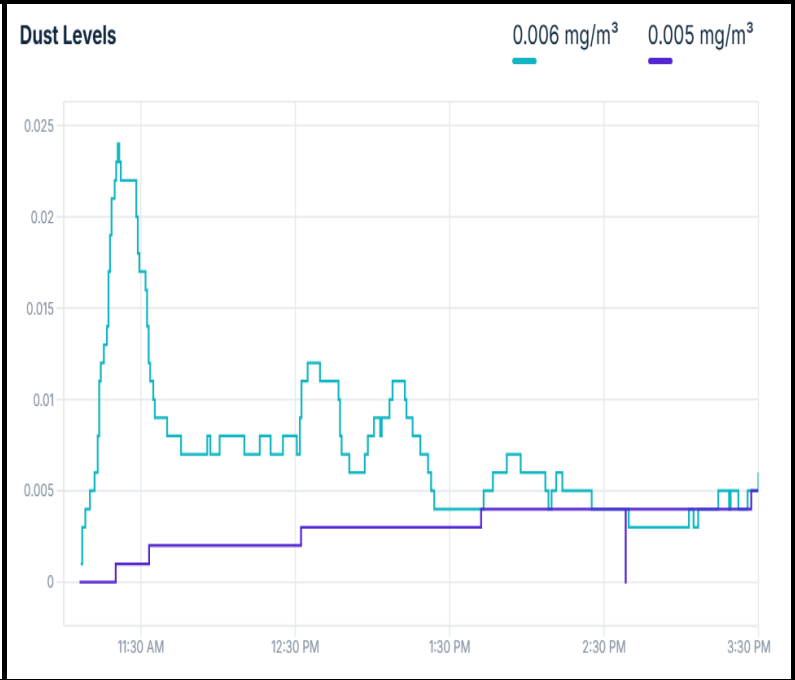
View of lagging installation.



CAMP:
Downwind
Particulates

— 15-min rolling
average

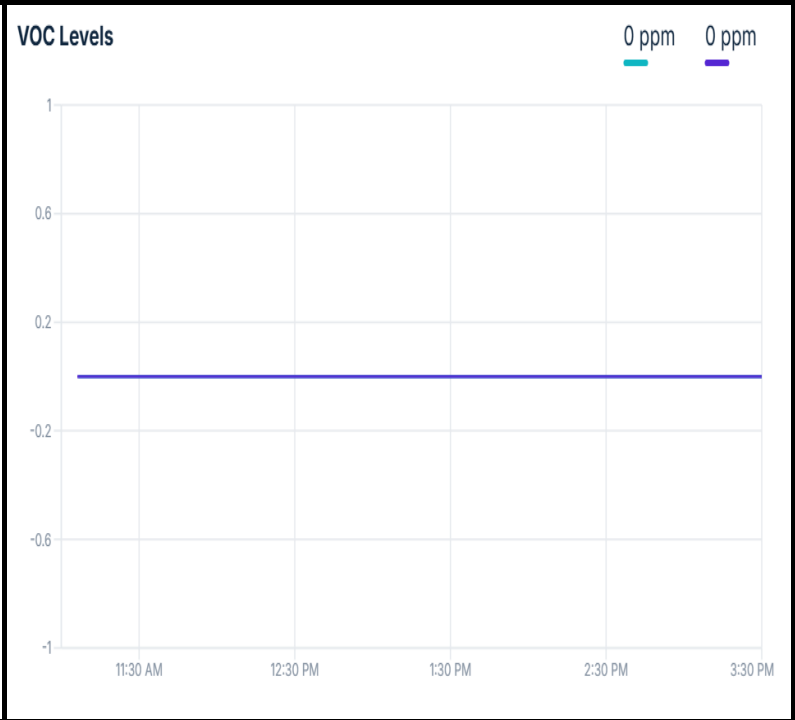
— time-weighted
average



CAMP:
Downwind VOCs

— 15-min rolling
average

— time-weighted
average



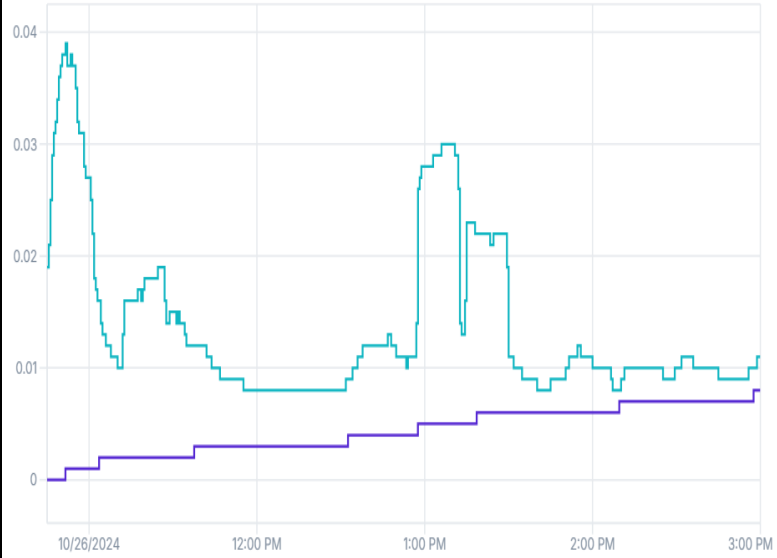
CAMP:
Upwind Particulates

15-min rolling
average

time-weighted
average

Dust Levels

0.011 mg/m³ 0.008 mg/m³



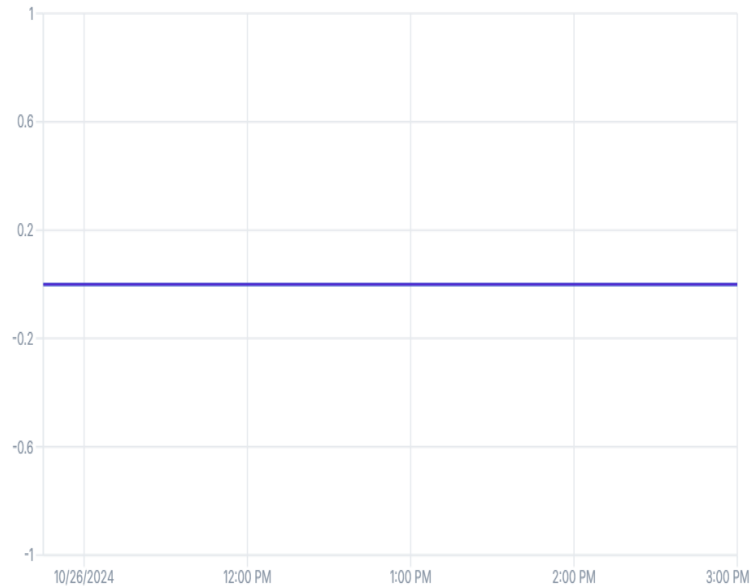
CAMP:
Upwind VOCs

15-min rolling
average

time-weighted
average

VOC Levels

0 ppm 0 ppm



Downwind CAMP
470 Kent Avenue - Brooklyn, NY
BCP Site No.: C224053

Asset Name	Start Time	End Time	Action Level (mg/m ³)	DT2 15-min rolling avg (mg/m ³)	Action Level (ppm)	MR3K 15-min rolling avg (ppm)
DW 2024 part 2	10/26/2024 10:30	10/26/2024 10:40	0.150	0	5	0
DW 2024 part 2	10/26/2024 10:40	10/26/2024 10:50	0.150	0	5	0
DW 2024 part 2	10/26/2024 10:50	10/26/2024 11:00	0.150	0	5	0
DW 2024 part 2	10/26/2024 11:00	10/26/2024 11:10	0.150	0.004	5	0
DW 2024 part 2	10/26/2024 11:10	10/26/2024 11:20	0.150	0.022	5	0
DW 2024 part 2	10/26/2024 11:20	10/26/2024 11:30	0.150	0.017	5	0
DW 2024 part 2	10/26/2024 11:30	10/26/2024 11:40	0.150	0.009	5	0
DW 2024 part 2	10/26/2024 11:40	10/26/2024 11:50	0.150	0.007	5	0
DW 2024 part 2	10/26/2024 11:50	10/26/2024 12:00	0.150	0.007	5	0
DW 2024 part 2	10/26/2024 12:00	10/26/2024 12:10	0.150	0.008	5	0
DW 2024 part 2	10/26/2024 12:10	10/26/2024 12:20	0.150	0.008	5	0
DW 2024 part 2	10/26/2024 12:20	10/26/2024 12:30	0.150	0.008	5	0
DW 2024 part 2	10/26/2024 12:30	10/26/2024 12:40	0.150	0.011	5	0
DW 2024 part 2	10/26/2024 12:40	10/26/2024 12:50	0.150	0.007	5	0
DW 2024 part 2	10/26/2024 12:50	10/26/2024 13:00	0.150	0.008	5	0
DW 2024 part 2	10/26/2024 13:00	10/26/2024 13:10	0.150	0.011	5	0
DW 2024 part 2	10/26/2024 13:10	10/26/2024 13:20	0.150	0.007	5	0
DW 2024 part 2	10/26/2024 13:20	10/26/2024 13:30	0.150	0.004	5	0
DW 2024 part 2	10/26/2024 13:30	10/26/2024 13:40	0.150	0.004	5	0
DW 2024 part 2	10/26/2024 13:40	10/26/2024 13:50	0.150	0.006	5	0
DW 2024 part 2	10/26/2024 13:50	10/26/2024 14:00	0.150	0.006	5	0
DW 2024 part 2	10/26/2024 14:00	10/26/2024 14:10	0.150	0.005	5	0
DW 2024 part 2	10/26/2024 14:10	10/26/2024 14:20	0.150	0.005	5	0
DW 2024 part 2	10/26/2024 14:20	10/26/2024 14:30	0.150	0.004	5	0
DW 2024 part 2	10/26/2024 14:30	10/26/2024 14:40	0.150	0.003	5	0
DW 2024 part 2	10/26/2024 14:40	10/26/2024 14:50	0.150	0.003	5	0
DW 2024 part 2	10/26/2024 14:50	10/26/2024 15:00	0.150	0.003	5	0

Upwind CAMP
470 Kent Avenue - Brooklyn, NY
BCP Site No.: C224053

Asset Name	Start Time	End Time	Action Level (mg/m ³)	DT2 15-min rolling avg (mg/m ³)	Action Level (ppm)	MR3K 15-min rolling avg (ppm)
UW 4-2-2024	10/26/2024 10:30	10/26/2024 10:40	0.150	0.006	5	0
UW 4-2-2024	10/26/2024 10:40	10/26/2024 10:50	0.150	0.037	5	0
UW 4-2-2024	10/26/2024 10:50	10/26/2024 11:00	0.150	0.027	5	0
UW 4-2-2024	10/26/2024 11:00	10/26/2024 11:10	0.150	0.011	5	0
UW 4-2-2024	10/26/2024 11:10	10/26/2024 11:20	0.150	0.018	5	0
UW 4-2-2024	10/26/2024 11:20	10/26/2024 11:30	0.150	0.015	5	0
UW 4-2-2024	10/26/2024 11:30	10/26/2024 11:40	0.150	0.012	5	0
UW 4-2-2024	10/26/2024 11:40	10/26/2024 11:50	0.150	0.009	5	0
UW 4-2-2024	10/26/2024 11:50	10/26/2024 12:00	0.150	0.008	5	0
UW 4-2-2024	10/26/2024 12:00	10/26/2024 12:10	0.150	0.008	5	0
UW 4-2-2024	10/26/2024 12:10	10/26/2024 12:20	0.150	0.008	5	0
UW 4-2-2024	10/26/2024 12:20	10/26/2024 12:30	0.150	0.008	5	0
UW 4-2-2024	10/26/2024 12:30	10/26/2024 12:40	0.150	0.012	5	0
UW 4-2-2024	10/26/2024 12:40	10/26/2024 12:50	0.150	0.011	5	0
UW 4-2-2024	10/26/2024 12:50	10/26/2024 13:00	0.150	0.028	5	0
UW 4-2-2024	10/26/2024 13:00	10/26/2024 13:10	0.150	0.03	5	0
UW 4-2-2024	10/26/2024 13:10	10/26/2024 13:20	0.150	0.022	5	0
UW 4-2-2024	10/26/2024 13:20	10/26/2024 13:30	0.150	0.019	5	0
UW 4-2-2024	10/26/2024 13:30	10/26/2024 13:40	0.150	0.009	5	0
UW 4-2-2024	10/26/2024 13:40	10/26/2024 13:50	0.150	0.009	5	0
UW 4-2-2024	10/26/2024 13:50	10/26/2024 14:00	0.150	0.011	5	0
UW 4-2-2024	10/26/2024 14:00	10/26/2024 14:10	0.150	0.008	5	0
UW 4-2-2024	10/26/2024 14:10	10/26/2024 14:20	0.150	0.01	5	0
UW 4-2-2024	10/26/2024 14:20	10/26/2024 14:30	0.150	0.01	5	0
UW 4-2-2024	10/26/2024 14:30	10/26/2024 14:40	0.150	0.01	5	0
UW 4-2-2024	10/26/2024 14:40	10/26/2024 14:50	0.150	0.009	5	0
UW 4-2-2024	10/26/2024 14:50	10/26/2024 15:00	0.150	0.011	5	0

Perimeter CAMP
470 Kent Avenue - Brooklyn, NY
BCP Site No.: C224053

Asset Name	Start Time	End Time	Action Level (mg/m ³)	DT2 15-min rolling avg (mg/m ³)	Action Level (ppm)	MR3K 15-min rolling avg (ppm)
PER 2 April 2024	10/26/2024 10:30	10/26/2024 10:40	0.150	0	5	0
PER 2 April 2024	10/26/2024 10:40	10/26/2024 10:50	0.150	0	5	0
PER 2 April 2024	10/26/2024 10:50	10/26/2024 11:00	0.150	0	5	0
PER 2 April 2024	10/26/2024 11:00	10/26/2024 11:10	0.150	0	5	0
PER 2 April 2024	10/26/2024 11:10	10/26/2024 11:20	0.150	0	5	0
PER 2 April 2024	10/26/2024 11:20	10/26/2024 11:30	0.150	0	5	0
PER 2 April 2024	10/26/2024 11:30	10/26/2024 11:40	0.150	0	5	0
PER 2 April 2024	10/26/2024 11:40	10/26/2024 11:50	0.150	0	5	0
PER 2 April 2024	10/26/2024 11:50	10/26/2024 12:00	0.150	0	5	0
PER 2 April 2024	10/26/2024 12:00	10/26/2024 12:10	0.150	0	5	0
PER 2 April 2024	10/26/2024 12:10	10/26/2024 12:20	0.150	0	5	0
PER 2 April 2024	10/26/2024 12:20	10/26/2024 12:30	0.150	0	5	0
PER 2 April 2024	10/26/2024 12:30	10/26/2024 12:40	0.150	0	5	0
PER 2 April 2024	10/26/2024 12:40	10/26/2024 12:50	0.150	0	5	0
PER 2 April 2024	10/26/2024 12:50	10/26/2024 13:00	0.150	0	5	0
PER 2 April 2024	10/26/2024 13:00	10/26/2024 13:10	0.150	0.055	5	0
PER 2 April 2024	10/26/2024 13:10	10/26/2024 13:20	0.150	0.064	5	0
PER 2 April 2024	10/26/2024 13:20	10/26/2024 13:30	0.150	0.013	5	0
PER 2 April 2024	10/26/2024 13:30	10/26/2024 13:40	0.150	0.008	5	0
PER 2 April 2024	10/26/2024 13:40	10/26/2024 13:50	0.150	0.009	5	0
PER 2 April 2024	10/26/2024 13:50	10/26/2024 14:00	0.150	0.009	5	0
PER 2 April 2024	10/26/2024 14:00	10/26/2024 14:10	0.150	0.008	5	0
PER 2 April 2024	10/26/2024 14:10	10/26/2024 14:20	0.150	0.008	5	0
PER 2 April 2024	10/26/2024 14:20	10/26/2024 14:30	0.150	0.007	5	0
PER 2 April 2024	10/26/2024 14:30	10/26/2024 14:40	0.150	0.007	5	0
PER 2 April 2024	10/26/2024 14:40	10/26/2024 14:50	0.150	0.013	5	0
PER 2 April 2024	10/26/2024 14:50	10/26/2024 15:00	0.150	0.019	5	0

Perimeter CAMP
470 Kent Avenue - Brooklyn, NY
BCP Site No.: C224053

Asset Name	Start Time	End Time	Action Level (mg/m ³)	DT2 15-min rolling avg (mg/m ³)	Action Level (ppm)	MR3K 15-min rolling avg (ppm)
PER1 2024	10/26/2024 10:30	10/26/2024 10:40	0.150	0	5	0
PER1 2024	10/26/2024 10:40	10/26/2024 10:50	0.150	0.126	5	0.005
PER1 2024	10/26/2024 10:50	10/26/2024 11:00	0.150	0.176	5	0.005
PER1 2024	10/26/2024 11:00	10/26/2024 11:10	0.150	0.067	5	0.004
PER1 2024	10/26/2024 11:10	10/26/2024 11:20	0.150	0.131	5	0.045
PER1 2024	10/26/2024 11:20	10/26/2024 11:30	0.150	0.091	5	0.077
PER1 2024	10/26/2024 11:30	10/26/2024 11:40	0.150	0.045	5	0.101
PER1 2024	10/26/2024 11:40	10/26/2024 11:50	0.150	0.05	5	0.124
PER1 2024	10/26/2024 11:50	10/26/2024 12:00	0.150	0.024	5	0.133
PER1 2024	10/26/2024 12:00	10/26/2024 12:10	0.150	0.022	5	0.151
PER1 2024	10/26/2024 12:10	10/26/2024 12:20	0.150	0.021	5	0.147
PER1 2024	10/26/2024 12:20	10/26/2024 12:30	0.150	0.022	5	0.714
PER1 2024	10/26/2024 12:30	10/26/2024 12:40	0.150	0.073	5	0.52
PER1 2024	10/26/2024 12:40	10/26/2024 12:50	0.150	0.042	5	0.21
PER1 2024	10/26/2024 12:50	10/26/2024 13:00	0.150	0.107	5	0.111
PER1 2024	10/26/2024 13:00	10/26/2024 13:10	0.150	0.166	5	0.089
PER1 2024	10/26/2024 13:10	10/26/2024 13:20	0.150	0.098	5	0.071
PER1 2024	10/26/2024 13:20	10/26/2024 13:30	0.150	0.069	5	0.089
PER1 2024	10/26/2024 13:30	10/26/2024 13:40	0.150	0.059	5	0.104
PER1 2024	10/26/2024 13:40	10/26/2024 13:50	0.150	0.059	5	0.108
PER1 2024	10/26/2024 13:50	10/26/2024 14:00	0.150	0.033	5	0.094
PER1 2024	10/26/2024 14:00	10/26/2024 14:10	0.150	0.024	5	0.073
PER1 2024	10/26/2024 14:10	10/26/2024 14:20	0.150	0.02	5	0.065
PER1 2024	10/26/2024 14:20	10/26/2024 14:30	0.150	0.012	5	0.05
PER1 2024	10/26/2024 14:30	10/26/2024 14:40	0.150	0.01	5	0.026
PER1 2024	10/26/2024 14:40	10/26/2024 14:50	0.150	0.009	5	0.017
PER1 2024	10/26/2024 14:50	10/26/2024 15:00	0.150	0.011	5	0.01

*Note: Bold indicates a reading in exceedance of the action levels.

Daily Status Report	
Prepared by: C. Zaccheo	Date: 10/28/2024
	Weather: 60 deg. F, Clear

Project: 470 Kent Avenue - Brooklyn, NY - DEC Site #s C224053 and 224053

Engineer: Matthew Carroll, P.E. Tenen Environmental, LLC	Safety Manager: Claire Zaccheo Tenen Environmental, LLC
Structural Contractor: New Line Services	Excavation Contractor: ECD NY

Work Activities Performed:
 1) Continued A1, A2 & A3 structural development.
 2) Let It Grow continues development in the marine area and the patio courtyard.
 3) ECD completed pile installation and minor excavation.
 4) ECD exported 21 loads (~420 CY) of material from WC-3(0-4) for off-site disposal at the Pure Soil Technologies facility.
 5) Two 1,000-gallon underground storage tanks were discovered during excavation within grids WC-3 and WC-4. The tanks appeared to be filled with sand. The tanks and concrete exhibited some staining and odors. The tanks and concrete were segregated and contained using poly sheeting. The NYSDEC PM, Erick Bower, was notified by phone.

Is the dewatering system operating?: YES **NO**

Health & Safety: (answer in **red**)
 Were there any changes to the H&S Plan? YES **NO** NA
 Were there any CAMP exceedances at the perimeter above action levels?: YES **NO** NA
 Were there any dust or odor issues observed on this date? YES **NO** NA

Samples Collected (Since Last Report): None.

Air Monitoring (Since Last Report): CAMP graphs and tables are below.

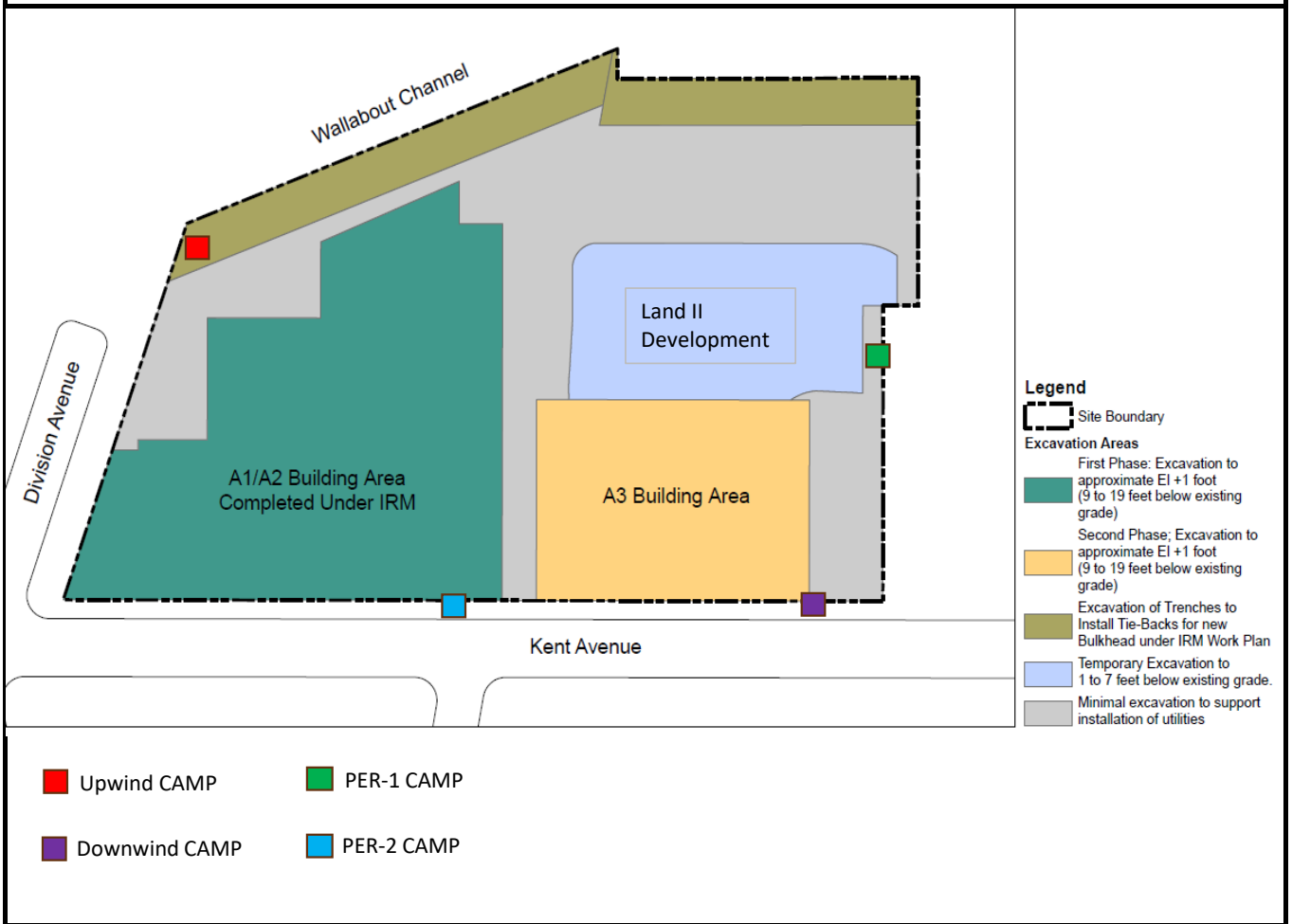
Problems Encountered: None.

Planned Work Activities for Next 2 Weeks: Continue superstructure development for A1 A2 and A3 buildings; Continue development of marine front, and; Continue landscaping development. Begin excavation and off-site soil disposal in Land II development.

Off-Site Material Disposal

Facility Location	Earth Efficient Harmony Foul Rift 1 Foul Rift Rd. Belvidere, NJ 07823	Earth Efficient MSM 1080 Sand Hill Rd. E Stroudsburg, PA 18302	Bayshore Soil Management 75 Crows Mill Rd. Keasby, NJ 08832	Middlesex County Utilities Authority 2571 Main Street, Sayreville NJ 08872	Pure Soil Technologies 655 South Hope Chapel Road Jackson NJ 08527
Total:(CY)	0	0	0	0	420
Total:(CY)	4,485	8,685	2,900	4,260	4,780

Site Layout Map and Excavation Figures



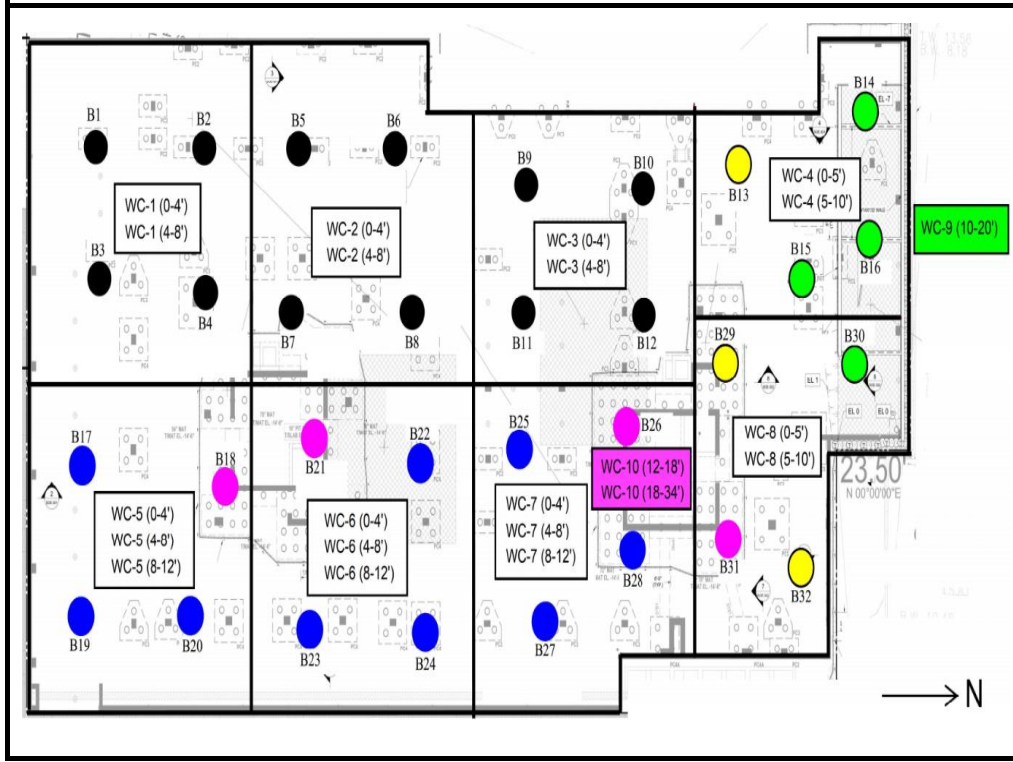
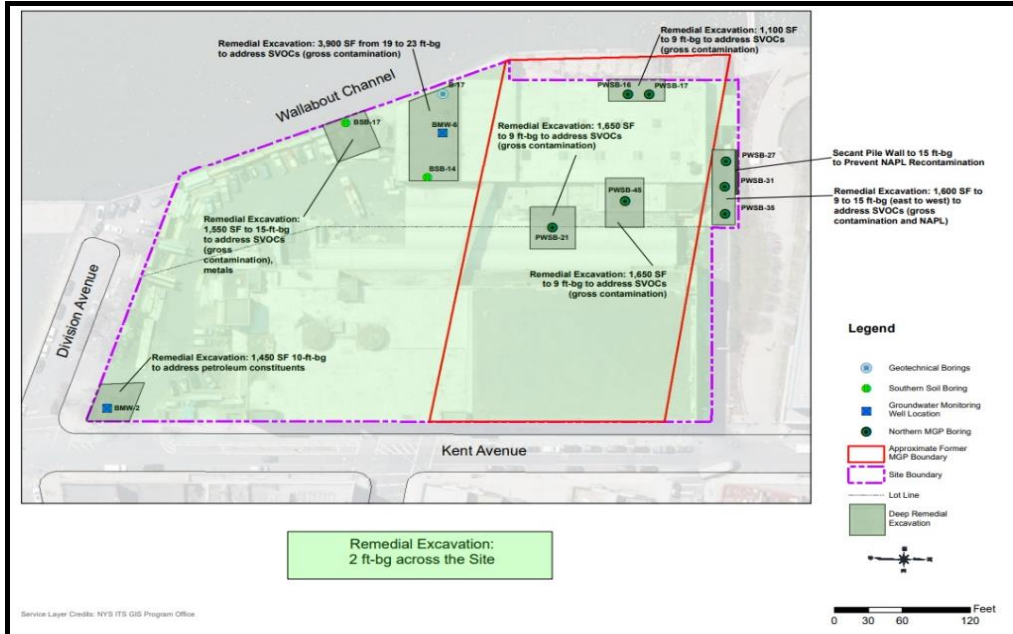


Photo 1:
View of truck loading for
off-site soil disposal.



Photo 2:
View of the tanks prior to
removal.



Photo 3:

View of tanks after removal prior to being wrapped in poly sheeting.



Photo 4:

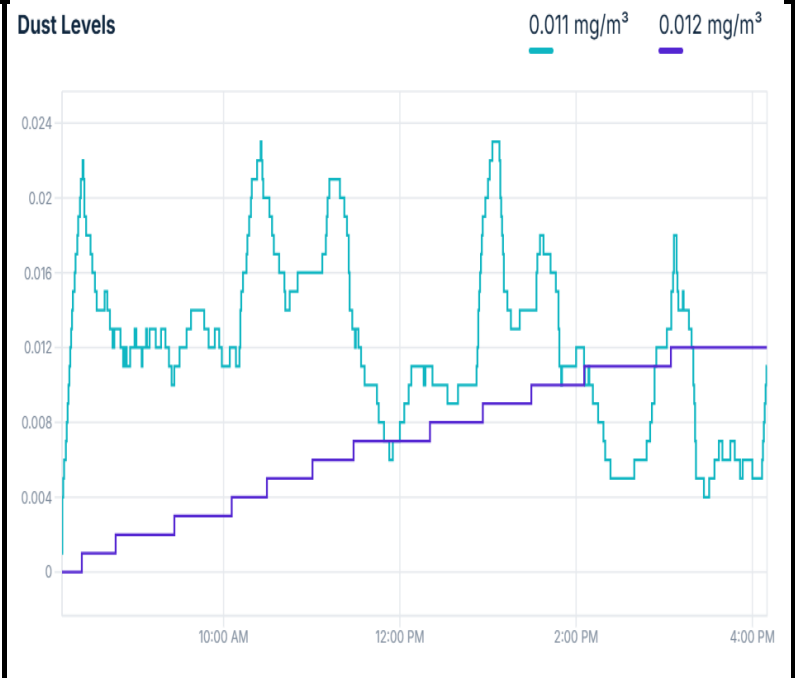
View of Site conditions and concrete stockpiled for disposal.



CAMP:
Downwind
Particulates

— 15-min rolling
average

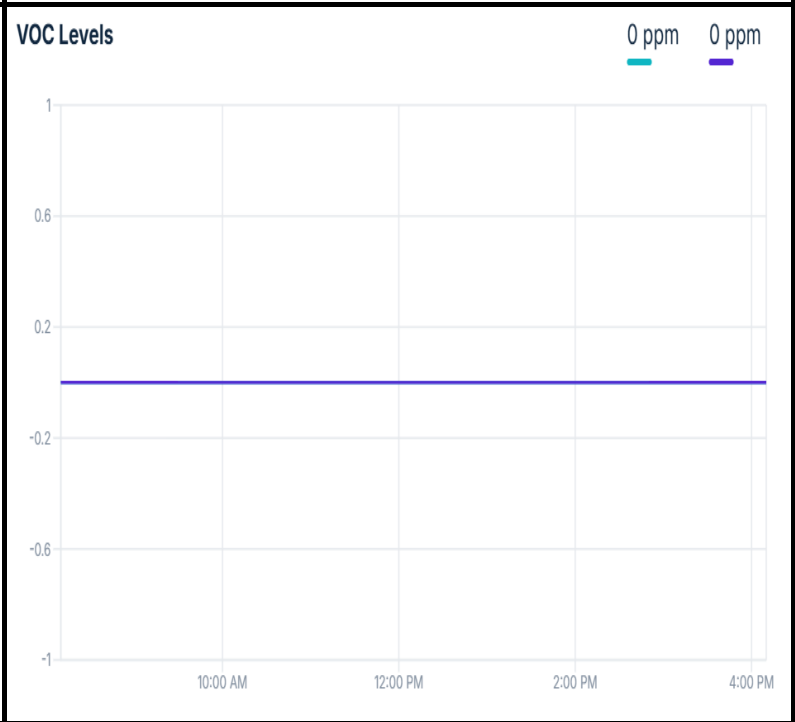
— time-weighted
average



CAMP:
Downwind VOCs

— 15-min rolling
average

— time-weighted
average



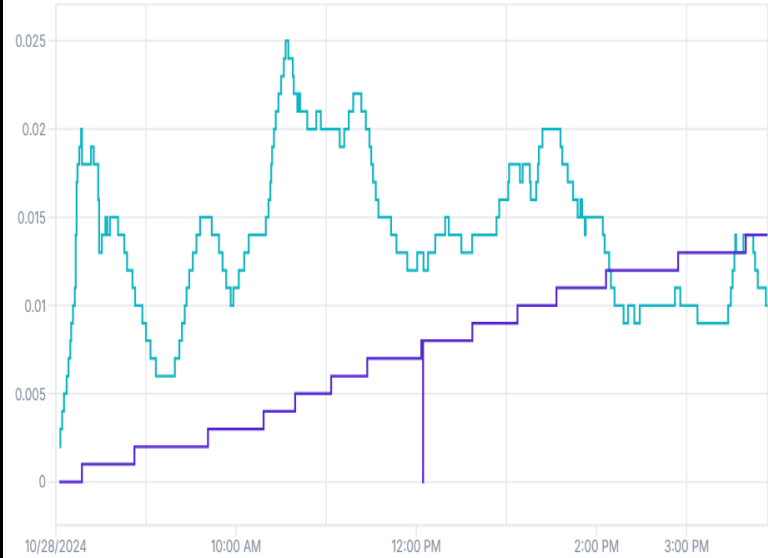
CAMP:
Upwind Particulates

15-min rolling
average

time-weighted
average

Dust Levels

0.01 mg/m³ 0.014 mg/m³



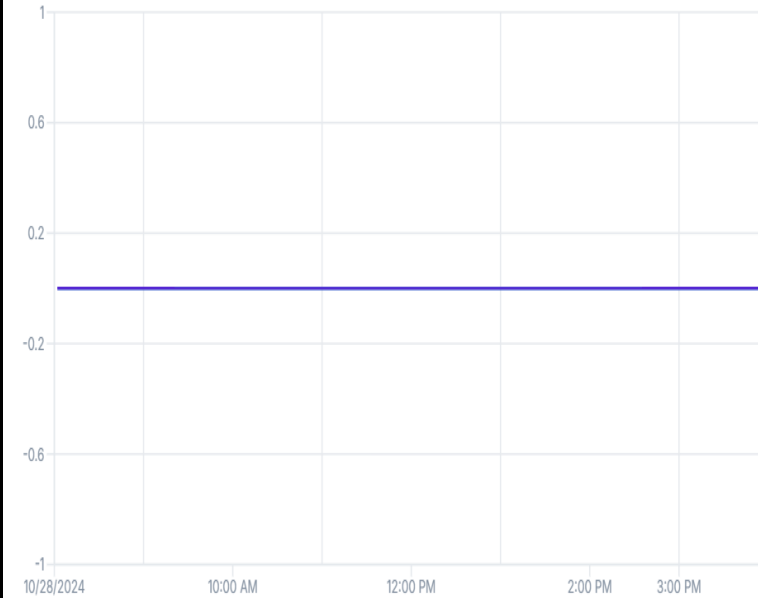
CAMP:
Upwind VOCs

15-min rolling
average

time-weighted
average

VOC Levels

0 ppm 0 ppm



Downwind CAMP
470 Kent Avenue - Brooklyn, NY
BCP Site No.: C224053

Asset Name	Start Time	End Time	Action Level (mg/m ³)	DT2 15-min rolling avg (mg/m ³)	Action Level (ppm)	MR3K 15-min rolling avg (ppm)
DW 2024 part 2	10/28/2024 8:00	10/28/2024 8:10	0.150	0.001	5	0
DW 2024 part 2	10/28/2024 8:10	10/28/2024 8:20	0.150	0.017	5	0
DW 2024 part 2	10/28/2024 8:20	10/28/2024 8:30	0.150	0.017	5	0
DW 2024 part 2	10/28/2024 8:30	10/28/2024 8:40	0.150	0.015	5	0
DW 2024 part 2	10/28/2024 8:40	10/28/2024 8:50	0.150	0.012	5	0
DW 2024 part 2	10/28/2024 8:50	10/28/2024 9:00	0.150	0.013	5	0
DW 2024 part 2	10/28/2024 9:00	10/28/2024 9:10	0.150	0.013	5	0
DW 2024 part 2	10/28/2024 9:10	10/28/2024 9:20	0.150	0.013	5	0
DW 2024 part 2	10/28/2024 9:20	10/28/2024 9:30	0.150	0.011	5	0
DW 2024 part 2	10/28/2024 9:30	10/28/2024 9:40	0.150	0.014	5	0
DW 2024 part 2	10/28/2024 9:40	10/28/2024 9:50	0.150	0.012	5	0
DW 2024 part 2	10/28/2024 9:50	10/28/2024 10:00	0.150	0.011	5	0
DW 2024 part 2	10/28/2024 10:00	10/28/2024 10:10	0.150	0.011	5	0
DW 2024 part 2	10/28/2024 10:10	10/28/2024 10:20	0.150	0.021	5	0
DW 2024 part 2	10/28/2024 10:20	10/28/2024 10:30	0.150	0.02	5	0
DW 2024 part 2	10/28/2024 10:30	10/28/2024 10:40	0.150	0.016	5	0
DW 2024 part 2	10/28/2024 10:40	10/28/2024 10:50	0.150	0.015	5	0
DW 2024 part 2	10/28/2024 10:50	10/28/2024 11:00	0.150	0.016	5	0
DW 2024 part 2	10/28/2024 11:00	10/28/2024 11:10	0.150	0.018	5	0
DW 2024 part 2	10/28/2024 11:10	10/28/2024 11:20	0.150	0.02	5	0
DW 2024 part 2	10/28/2024 11:20	10/28/2024 11:30	0.150	0.012	5	0
DW 2024 part 2	10/28/2024 11:30	10/28/2024 11:40	0.150	0.01	5	0
DW 2024 part 2	10/28/2024 11:40	10/28/2024 11:50	0.150	0.007	5	0
DW 2024 part 2	10/28/2024 11:50	10/28/2024 12:00	0.150	0.007	5	0
DW 2024 part 2	10/28/2024 12:00	10/28/2024 12:10	0.150	0.011	5	0
DW 2024 part 2	10/28/2024 12:10	10/28/2024 12:20	0.150	0.011	5	0
DW 2024 part 2	10/28/2024 12:20	10/28/2024 12:30	0.150	0.01	5	0
DW 2024 part 2	10/28/2024 12:30	10/28/2024 12:40	0.150	0.01	5	0
DW 2024 part 2	10/28/2024 12:40	10/28/2024 12:50	0.150	0.01	5	0
DW 2024 part 2	10/28/2024 12:50	10/28/2024 13:00	0.150	0.02	5	0
DW 2024 part 2	10/28/2024 13:00	10/28/2024 13:10	0.150	0.018	5	0
DW 2024 part 2	10/28/2024 13:10	10/28/2024 13:20	0.150	0.013	5	0
DW 2024 part 2	10/28/2024 13:20	10/28/2024 13:30	0.150	0.014	5	0
DW 2024 part 2	10/28/2024 13:30	10/28/2024 13:40	0.150	0.017	5	0
DW 2024 part 2	10/28/2024 13:40	10/28/2024 13:50	0.150	0.01	5	0
DW 2024 part 2	10/28/2024 13:50	10/28/2024 14:00	0.150	0.011	5	0
DW 2024 part 2	10/28/2024 14:00	10/28/2024 14:10	0.150	0.01	5	0
DW 2024 part 2	10/28/2024 14:10	10/28/2024 14:20	0.150	0.006	5	0
DW 2024 part 2	10/28/2024 14:20	10/28/2024 14:30	0.150	0.005	5	0
DW 2024 part 2	10/28/2024 14:30	10/28/2024 14:40	0.150	0.006	5	0
DW 2024 part 2	10/28/2024 14:40	10/28/2024 14:50	0.150	0.007	5	0
DW 2024 part 2	10/28/2024 14:50	10/28/2024 15:00	0.150	0.012	5	0
DW 2024 part 2	10/28/2024 15:00	10/28/2024 15:10	0.150	0.014	5	0
DW 2024 part 2	10/28/2024 15:10	10/28/2024 15:20	0.150	0.01	5	0
DW 2024 part 2	10/28/2024 15:20	10/28/2024 15:30	0.150	0.004	5	0
DW 2024 part 2	10/28/2024 15:30	10/28/2024 15:40	0.150	0.006	5	0
DW 2024 part 2	10/28/2024 15:40	10/28/2024 15:50	0.150	0.006	5	0
DW 2024 part 2	10/28/2024 15:50	10/28/2024 16:00	0.150	0.006	5	0

Upwind CAMP
470 Kent Avenue - Brooklyn, NY
BCP Site No.: C224053

Asset Name	Start Time	End Time	Action Level (mg/m ³)	DT2 15-min rolling avg (mg/m ³)	Action Level (ppm)	MR3K 15-min rolling avg (ppm)
UW 4-2-2024	10/28/2024 8:00	10/28/2024 8:10	0.150	0.008	5	0
UW 4-2-2024	10/28/2024 8:10	10/28/2024 8:20	0.150	0.018	5	0
UW 4-2-2024	10/28/2024 8:20	10/28/2024 8:30	0.150	0.013	5	0
UW 4-2-2024	10/28/2024 8:30	10/28/2024 8:40	0.150	0.015	5	0
UW 4-2-2024	10/28/2024 8:40	10/28/2024 8:50	0.150	0.012	5	0
UW 4-2-2024	10/28/2024 8:50	10/28/2024 9:00	0.150	0.009	5	0
UW 4-2-2024	10/28/2024 9:00	10/28/2024 9:10	0.150	0.006	5	0
UW 4-2-2024	10/28/2024 9:10	10/28/2024 9:20	0.150	0.007	5	0
UW 4-2-2024	10/28/2024 9:20	10/28/2024 9:30	0.150	0.012	5	0
UW 4-2-2024	10/28/2024 9:30	10/28/2024 9:40	0.150	0.015	5	0
UW 4-2-2024	10/28/2024 9:40	10/28/2024 9:50	0.150	0.013	5	0
UW 4-2-2024	10/28/2024 9:50	10/28/2024 10:00	0.150	0.011	5	0
UW 4-2-2024	10/28/2024 10:00	10/28/2024 10:10	0.150	0.014	5	0
UW 4-2-2024	10/28/2024 10:10	10/28/2024 10:20	0.150	0.015	5	0
UW 4-2-2024	10/28/2024 10:20	10/28/2024 10:30	0.150	0.022	5	0
UW 4-2-2024	10/28/2024 10:30	10/28/2024 10:40	0.150	0.022	5	0
UW 4-2-2024	10/28/2024 10:40	10/28/2024 10:50	0.150	0.02	5	0
UW 4-2-2024	10/28/2024 10:50	10/28/2024 11:00	0.150	0.02	5	0
UW 4-2-2024	10/28/2024 11:00	10/28/2024 11:10	0.150	0.019	5	0
UW 4-2-2024	10/28/2024 11:10	10/28/2024 11:20	0.150	0.022	5	0
UW 4-2-2024	10/28/2024 11:20	10/28/2024 11:30	0.150	0.019	5	0
UW 4-2-2024	10/28/2024 11:30	10/28/2024 11:40	0.150	0.015	5	0
UW 4-2-2024	10/28/2024 11:40	10/28/2024 11:50	0.150	0.013	5	0
UW 4-2-2024	10/28/2024 11:50	10/28/2024 12:00	0.150	0.012	5	0
UW 4-2-2024	10/28/2024 12:00	10/28/2024 12:10	0.150	0.013	5	0
UW 4-2-2024	10/28/2024 12:10	10/28/2024 12:20	0.150	0.015	5	0
UW 4-2-2024	10/28/2024 12:20	10/28/2024 12:30	0.150	0.014	5	0
UW 4-2-2024	10/28/2024 12:30	10/28/2024 12:40	0.150	0.014	5	0
UW 4-2-2024	10/28/2024 12:40	10/28/2024 12:50	0.150	0.014	5	0
UW 4-2-2024	10/28/2024 12:50	10/28/2024 13:00	0.150	0.016	5	0
UW 4-2-2024	10/28/2024 13:00	10/28/2024 13:10	0.150	0.017	5	0
UW 4-2-2024	10/28/2024 13:10	10/28/2024 13:20	0.150	0.017	5	0
UW 4-2-2024	10/28/2024 13:20	10/28/2024 13:30	0.150	0.02	5	0
UW 4-2-2024	10/28/2024 13:30	10/28/2024 13:40	0.150	0.018	5	0
UW 4-2-2024	10/28/2024 13:40	10/28/2024 13:50	0.150	0.016	5	0
UW 4-2-2024	10/28/2024 13:50	10/28/2024 14:00	0.150	0.015	5	0
UW 4-2-2024	10/28/2024 14:00	10/28/2024 14:10	0.150	0.011	5	0
UW 4-2-2024	10/28/2024 14:10	10/28/2024 14:20	0.150	0.009	5	0
UW 4-2-2024	10/28/2024 14:20	10/28/2024 14:30	0.150	0.01	5	0
UW 4-2-2024	10/28/2024 14:30	10/28/2024 14:40	0.150	0.01	5	0
UW 4-2-2024	10/28/2024 14:40	10/28/2024 14:50	0.150	0.01	5	0
UW 4-2-2024	10/28/2024 14:50	10/28/2024 15:00	0.150	0.01	5	0
UW 4-2-2024	10/28/2024 15:00	10/28/2024 15:10	0.150	0.009	5	0
UW 4-2-2024	10/28/2024 15:10	10/28/2024 15:20	0.150	0.009	5	0
UW 4-2-2024	10/28/2024 15:20	10/28/2024 15:30	0.150	0.011	5	0
UW 4-2-2024	10/28/2024 15:30	10/28/2024 15:40	0.150	0.014	5	0
UW 4-2-2024	10/28/2024 15:40	10/28/2024 15:50	0.150	0.011	5	0
UW 4-2-2024	10/28/2024 15:50	10/28/2024 16:00	0.150	0.007	5	0

Perimeter CAMP
470 Kent Avenue - Brooklyn, NY
BCP Site No.: C224053

Asset Name	Start Time	End Time	Action Level (mg/m ³)	DT2 15-min rolling avg (mg/m ³)	Action Level (ppm)	MR3K 15-min rolling avg (ppm)
PER 2 April 2024	10/28/2024 8:20	10/28/2024 8:30	0.150	0.03	5	0
PER 2 April 2024	10/28/2024 8:30	10/28/2024 8:40	0.150	0.021	5	0
PER 2 April 2024	10/28/2024 8:40	10/28/2024 8:50	0.150	0.017	5	0
PER 2 April 2024	10/28/2024 8:50	10/28/2024 9:00	0.150	0.027	5	0
PER 2 April 2024	10/28/2024 9:00	10/28/2024 9:10	0.150	0.027	5	0
PER 2 April 2024	10/28/2024 9:10	10/28/2024 9:20	0.150	0.024	5	0
PER 2 April 2024	10/28/2024 9:20	10/28/2024 9:30	0.150	0.023	5	0
PER 2 April 2024	10/28/2024 9:30	10/28/2024 9:40	0.150	0.037	5	0
PER 2 April 2024	10/28/2024 9:40	10/28/2024 9:50	0.150	0.027	5	0
PER 2 April 2024	10/28/2024 9:50	10/28/2024 10:00	0.150	0.013	5	0
PER 2 April 2024	10/28/2024 10:00	10/28/2024 10:10	0.150	0.012	5	0
PER 2 April 2024	10/28/2024 10:10	10/28/2024 10:20	0.150	0.014	5	0
PER 2 April 2024	10/28/2024 10:20	10/28/2024 10:30	0.150	0.017	5	0
PER 2 April 2024	10/28/2024 10:30	10/28/2024 10:40	0.150	0.017	5	0
PER 2 April 2024	10/28/2024 10:40	10/28/2024 10:50	0.150	0.018	5	0
PER 2 April 2024	10/28/2024 10:50	10/28/2024 11:00	0.150	0.017	5	0
PER 2 April 2024	10/28/2024 11:00	10/28/2024 11:10	0.150	0.017	5	0
PER 2 April 2024	10/28/2024 11:10	10/28/2024 11:20	0.150	0.019	5	0
PER 2 April 2024	10/28/2024 11:20	10/28/2024 11:30	0.150	0.014	5	0
PER 2 April 2024	10/28/2024 11:30	10/28/2024 11:40	0.150	0.011	5	0
PER 2 April 2024	10/28/2024 11:40	10/28/2024 11:50	0.150	0.009	5	0
PER 2 April 2024	10/28/2024 11:50	10/28/2024 12:00	0.150	0.01	5	0
PER 2 April 2024	10/28/2024 12:00	10/28/2024 12:10	0.150	0.015	5	0
PER 2 April 2024	10/28/2024 12:10	10/28/2024 12:20	0.150	0.015	5	0
PER 2 April 2024	10/28/2024 12:20	10/28/2024 12:30	0.150	0.014	5	0
PER 2 April 2024	10/28/2024 12:30	10/28/2024 12:40	0.150	0.016	5	0
PER 2 April 2024	10/28/2024 12:40	10/28/2024 12:50	0.150	0.018	5	0
PER 2 April 2024	10/28/2024 12:50	10/28/2024 13:00	0.150	0.022	5	0
PER 2 April 2024	10/28/2024 13:00	10/28/2024 13:10	0.150	0.024	5	0
PER 2 April 2024	10/28/2024 13:10	10/28/2024 13:20	0.150	0.025	5	0
PER 2 April 2024	10/28/2024 13:20	10/28/2024 13:30	0.150	0.028	5	0
PER 2 April 2024	10/28/2024 13:30	10/28/2024 13:40	0.150	0.025	5	0
PER 2 April 2024	10/28/2024 13:40	10/28/2024 13:50	0.150	0.022	5	0
PER 2 April 2024	10/28/2024 13:50	10/28/2024 14:00	0.150	0.018	5	0
PER 2 April 2024	10/28/2024 14:00	10/28/2024 14:10	0.150	0.012	5	0
PER 2 April 2024	10/28/2024 14:10	10/28/2024 14:20	0.150	0.008	5	0
PER 2 April 2024	10/28/2024 14:20	10/28/2024 14:30	0.150	0.008	5	0
PER 2 April 2024	10/28/2024 14:30	10/28/2024 14:40	0.150	0.007	5	0
PER 2 April 2024	10/28/2024 14:40	10/28/2024 14:50	0.150	0.008	5	0
PER 2 April 2024	10/28/2024 14:50	10/28/2024 15:00	0.150	0.008	5	0
PER 2 April 2024	10/28/2024 15:00	10/28/2024 15:10	0.150	0.007	5	0
PER 2 April 2024	10/28/2024 15:10	10/28/2024 15:20	0.150	0.009	5	0
PER 2 April 2024	10/28/2024 15:20	10/28/2024 15:30	0.150	0.009	5	0
PER 2 April 2024	10/28/2024 15:30	10/28/2024 15:40	0.150	0.01	5	0
PER 2 April 2024	10/28/2024 15:40	10/28/2024 15:50	0.150	0.007	5	0
PER 2 April 2024	10/28/2024 15:50	10/28/2024 16:00	0.150	0.007	5	0

Perimeter CAMP
470 Kent Avenue - Brooklyn, NY
BCP Site No.: C224053

Asset Name	Start Time	End Time	Action Level (mg/m ³)	DT2 15-min rolling avg (mg/m ³)	Action Level (ppm)	MR3K 15-min rolling avg (ppm)
PER1 2024	10/28/2024 8:00	10/28/2024 8:10	0.150	0.028	5	0.001
PER1 2024	10/28/2024 8:10	10/28/2024 8:20	0.150	0.07	5	0.018
PER1 2024	10/28/2024 8:20	10/28/2024 8:30	0.150	0.09	5	0.038
PER1 2024	10/28/2024 8:30	10/28/2024 8:40	0.150	0.052	5	0.063
PER1 2024	10/28/2024 8:40	10/28/2024 8:50	0.150	0.103	5	0.077
PER1 2024	10/28/2024 8:50	10/28/2024 9:00	0.150	0.098	5	0.119
PER1 2024	10/28/2024 9:00	10/28/2024 9:10	0.150	0.027	5	0.16
PER1 2024	10/28/2024 9:10	10/28/2024 9:20	0.150	0.022	5	0.184
PER1 2024	10/28/2024 9:20	10/28/2024 9:30	0.150	0.02	5	0.177
PER1 2024	10/28/2024 9:30	10/28/2024 9:40	0.150	0.029	5	0.224
PER1 2024	10/28/2024 9:40	10/28/2024 9:50	0.150	0.023	5	0.161
PER1 2024	10/28/2024 9:50	10/28/2024 10:00	0.150	0.015	5	0.119
PER1 2024	10/28/2024 10:00	10/28/2024 10:10	0.150	0.01	5	0.106
PER1 2024	10/28/2024 10:10	10/28/2024 10:20	0.150	0.012	5	0.098
PER1 2024	10/28/2024 10:20	10/28/2024 10:30	0.150	0.016	5	0.075
PER1 2024	10/28/2024 10:30	10/28/2024 10:40	0.150	0.02	5	0.062
PER1 2024	10/28/2024 10:40	10/28/2024 10:50	0.150	0.023	5	0.051
PER1 2024	10/28/2024 10:50	10/28/2024 11:00	0.150	0.02	5	0.043
PER1 2024	10/28/2024 11:00	10/28/2024 11:10	0.150	0.024	5	0.048
PER1 2024	10/28/2024 11:10	10/28/2024 11:20	0.150	0.025	5	0.034
PER1 2024	10/28/2024 11:20	10/28/2024 11:30	0.150	0.018	5	0.022
PER1 2024	10/28/2024 11:30	10/28/2024 11:40	0.150	0.015	5	0.012
PER1 2024	10/28/2024 11:40	10/28/2024 11:50	0.150	0.01	5	0.012
PER1 2024	10/28/2024 11:50	10/28/2024 12:00	0.150	0.009	5	0.081
PER1 2024	10/28/2024 12:00	10/28/2024 12:10	0.150	0.02	5	0.149
PER1 2024	10/28/2024 12:10	10/28/2024 12:20	0.150	0.022	5	0.178
PER1 2024	10/28/2024 12:20	10/28/2024 12:30	0.150	0.018	5	0.185
PER1 2024	10/28/2024 12:30	10/28/2024 12:40	0.150	0.024	5	0.141
PER1 2024	10/28/2024 12:40	10/28/2024 12:50	0.150	0.038	5	0.139
PER1 2024	10/28/2024 12:50	10/28/2024 13:00	0.150	0.04	5	0.126
PER1 2024	10/28/2024 13:00	10/28/2024 13:10	0.150	0.033	5	0.106
PER1 2024	10/28/2024 13:10	10/28/2024 13:20	0.150	0.021	5	0.058
PER1 2024	10/28/2024 13:20	10/28/2024 13:30	0.150	0.021	5	0.078
PER1 2024	10/28/2024 13:30	10/28/2024 13:40	0.150	0.017	5	0.119
PER1 2024	10/28/2024 13:40	10/28/2024 13:50	0.150	0.012	5	0.172
PER1 2024	10/28/2024 13:50	10/28/2024 14:00	0.150	0.011	5	0.193
PER1 2024	10/28/2024 14:00	10/28/2024 14:10	0.150	0.013	5	0.188
PER1 2024	10/28/2024 14:10	10/28/2024 14:20	0.150	0.013	5	0.171
PER1 2024	10/28/2024 14:20	10/28/2024 14:30	0.150	0.012	5	0.154
PER1 2024	10/28/2024 14:30	10/28/2024 14:40	0.150	0.009	5	0.143
PER1 2024	10/28/2024 14:40	10/28/2024 14:50	0.150	0.008	5	0.126
PER1 2024	10/28/2024 14:50	10/28/2024 15:00	0.150	0.013	5	0.13
PER1 2024	10/28/2024 15:00	10/28/2024 15:10	0.150	0.01	5	0.104
PER1 2024	10/28/2024 15:10	10/28/2024 15:20	0.150	0.01	5	0.087
PER1 2024	10/28/2024 15:20	10/28/2024 15:30	0.150	0.008	5	0.07
PER1 2024	10/28/2024 15:30	10/28/2024 15:40	0.150	0.008	5	0.086
PER1 2024	10/28/2024 15:40	10/28/2024 15:50	0.150	0.006	5	0.058
PER1 2024	10/28/2024 15:50	10/28/2024 16:00	0.150	0.005	5	0.04

Daily Status Report

Prepared by: C. Zaccheo

Date: 10/29/2024

Weather: 55 deg. F, Clear

Project: 470 Kent Avenue - Brooklyn, NY - DEC Site #s C224053 and 224053

Engineer: Matthew Carroll, P.E. Tenen Environmental, LLC	Safety Manager: Claire Zaccheo Tenen Environmental, LLC
--	---

Structural Contractor: New Line Services	Excavation Contractor: ECD NY
---	----------------------------------

Work Activities Performed:

- 1) Continued A1, A2 & A3 structural development.
- 2) Let It Grow continues development in the marine area and the patio courtyard.
- 3) ECD continued excavation and concrete disposal.
- 4) ECD exported 19 loads (~380 CY) of material from WC-3(0-4) and WC-4(5-10) for off-site disposal at the Pure Soil Technologies facility.
- 5) ECD exported 4 loads of concrete for off-site disposal to the PPark recycling facility.
- 6) NYSDEC PM Erick Bower on-Site for a Site visit.

Is the dewatering system operating?: YES **NO**

Health & Safety: (answer in **red**)

Were there any changes to the H&S Plan? YES **NO** NA

Were there any CAMP exceedances at the perimeter above action levels?: YES **NO** NA

Were there any dust or odor issues observed on this date? YES **NO** NA

Samples Collected (Since Last Report): None.

Air Monitoring (Since Last Report): CAMP graphs and tables are below. The downwind DustTrack experienced a laser malfunction and will need to be replaced the following workday by the equipment rental company.

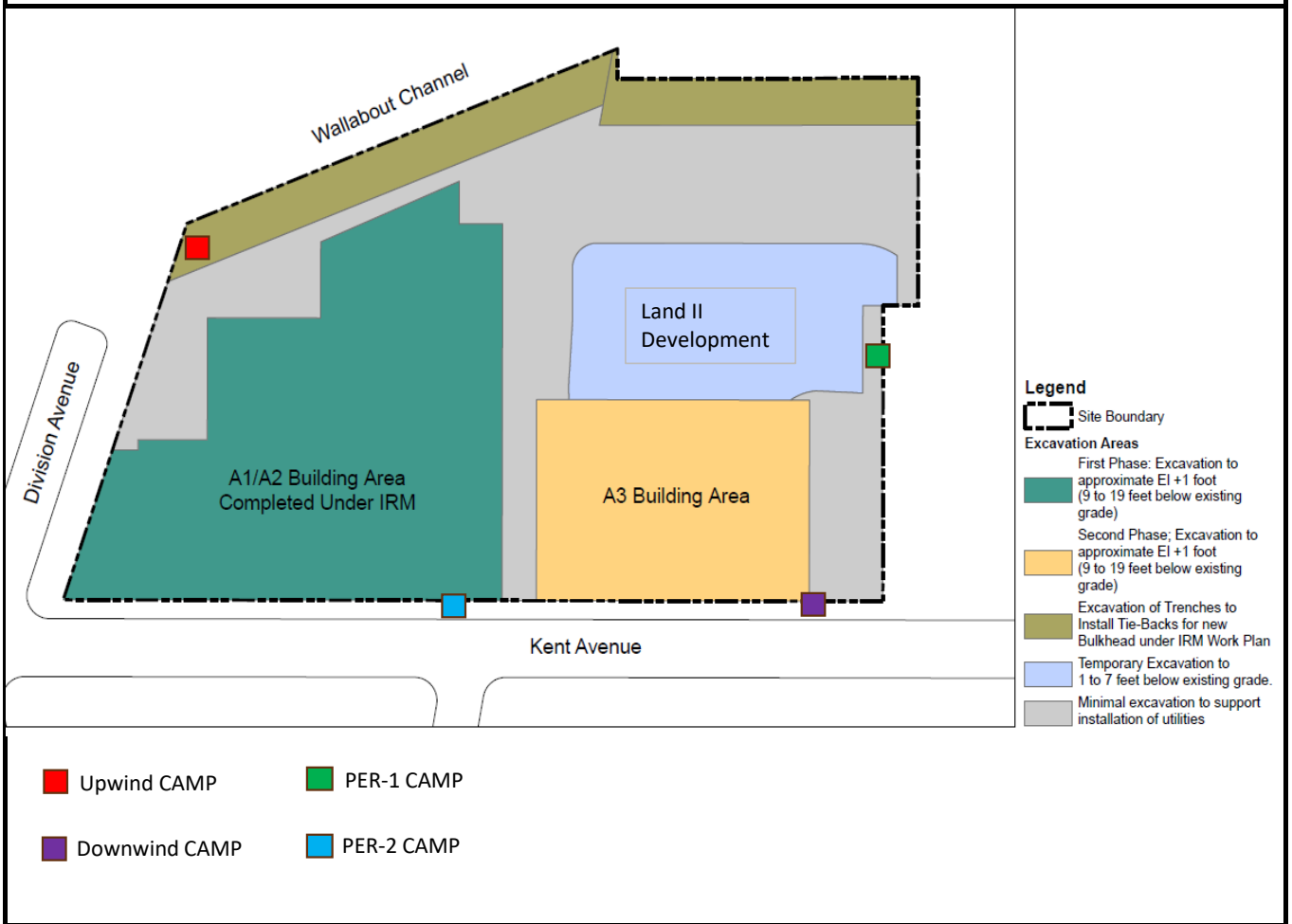
Problems Encountered: None.

Planned Work Activities for Next 2 Weeks: Continue superstructure development for A1 A2 and A3 buildings; Continue development of marine front, and; Continue landscaping development. Begin excavation and off-site soil disposal in Land II development.

Off-Site Material Disposal

Facility Location	Earth Efficient Harmony Foul Rift 1 Foul Rift Rd. Belvidere, NJ 07823	Earth Efficient MSM 1080 Sand Hill Rd. E Stroudsburg, PA 18302	Bayshore Soil Management 75 Crows Mill Rd. Keasby, NJ 08832	Middlesex County Utilities Authority 2571 Main Street, Sayreville NJ 08872	Pure Soil Technologies 655 South Hope Chapel Road Jackson NJ 08527
Total:(CY)	0	0	0	0	380
Total:(CY)	4,485	8,685	2,900	4,260	5,160

Site Layout Map and Excavation Figures



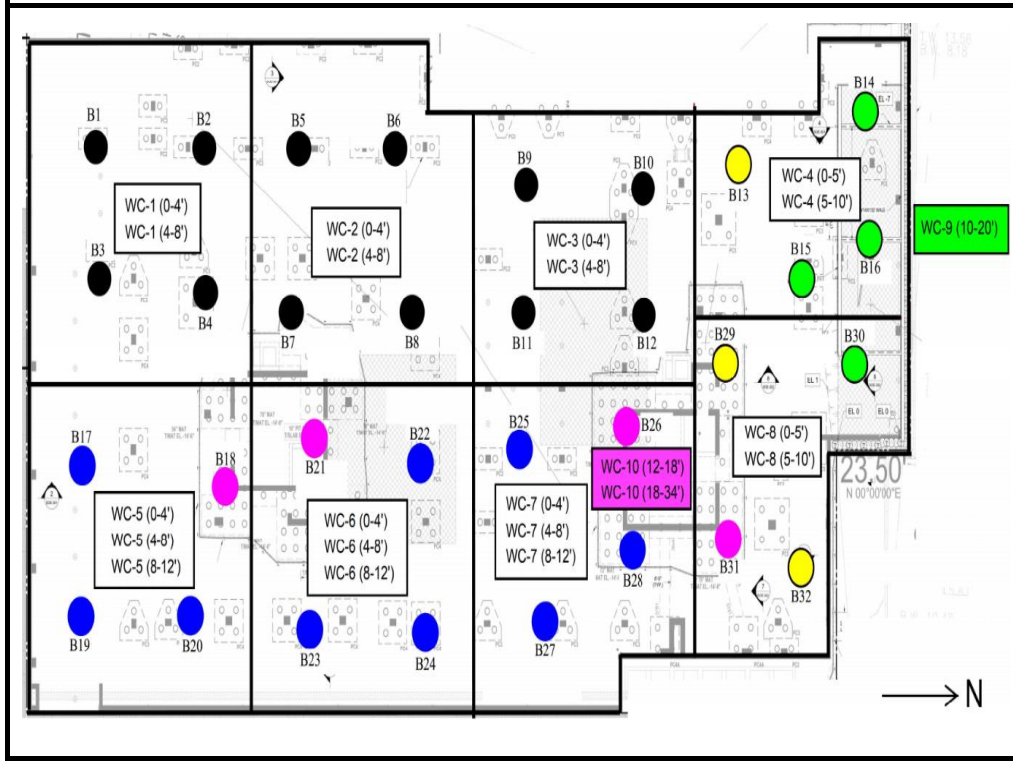
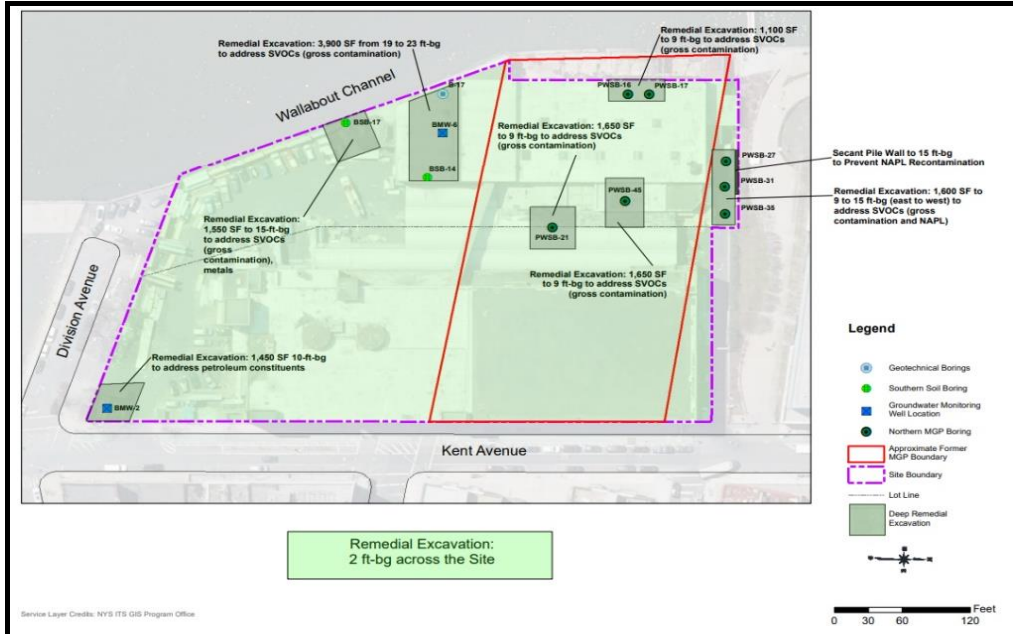


Photo 1:
View of ECD spraying
odor suppressing foam in
the remedial excavation.



Photo 2:
View of truck loading for
off-site soil disposal.



Photo 3:

View of continued development in the marine front.




Photo 4:


View of Site conditions and concrete demolition.



CAMP:
Downwind
Particulates

—
15-min rolling
average

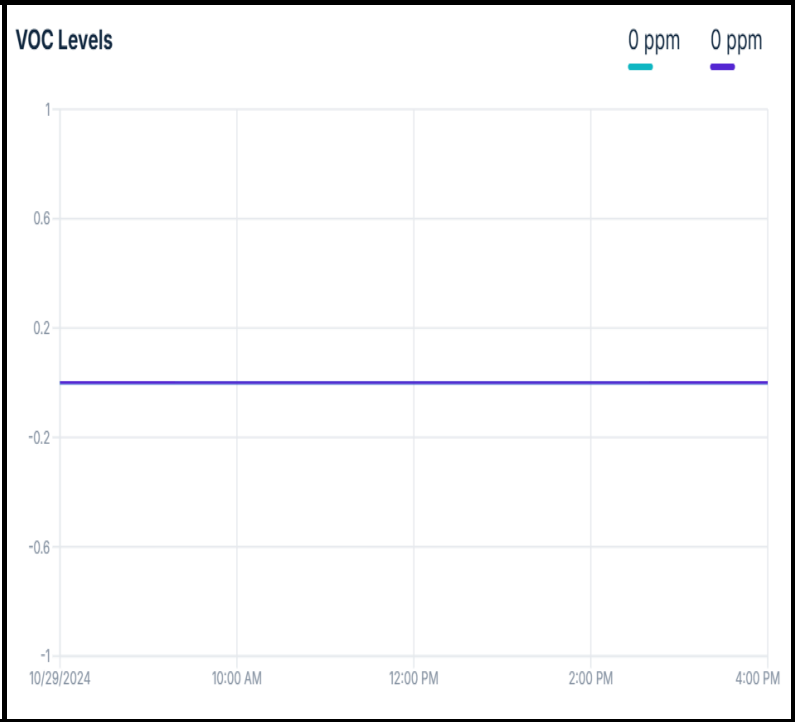
—
time-weighted
average



CAMP:
Downwind VOCs

—
15-min rolling
average

—
time-weighted
average



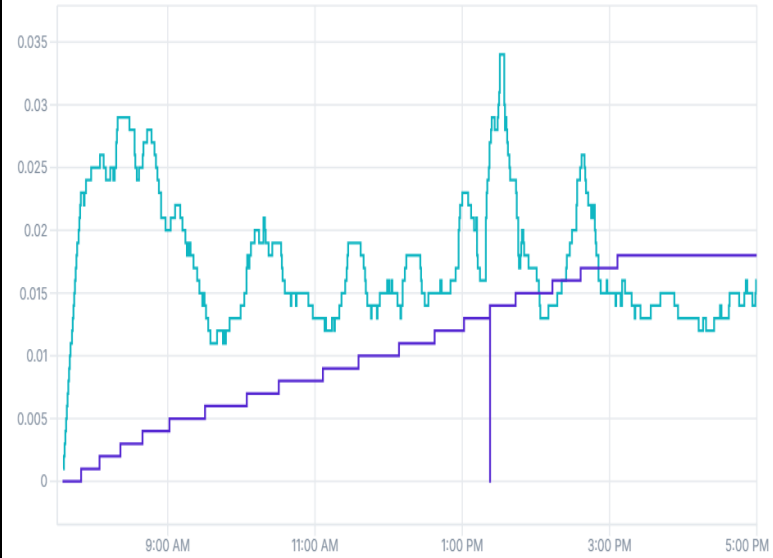
CAMP:
Upwind Particulates

15-min rolling
average

time-weighted
average

Dust Levels

0.016 mg/m³ 0.018 mg/m³



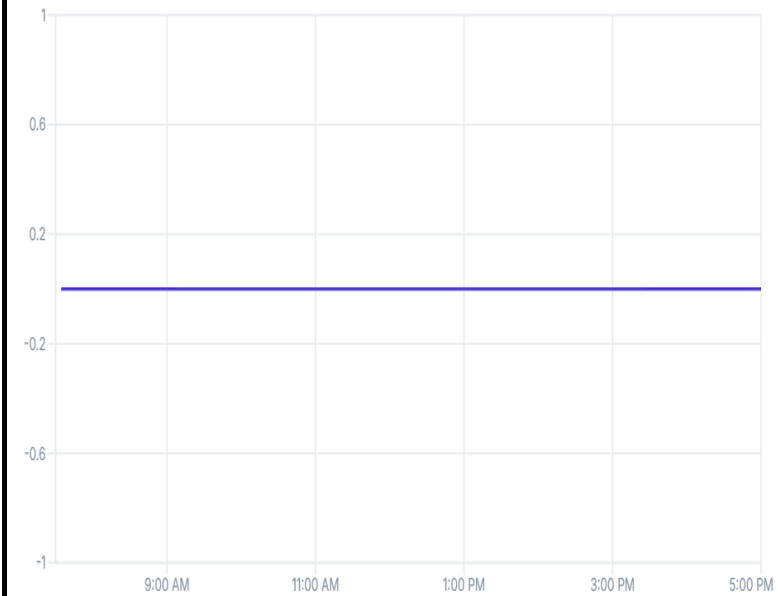
CAMP:
Upwind VOCs

15-min rolling
average

time-weighted
average

VOC Levels

0 ppm 0 ppm



Downwind CAMP
470 Kent Avenue - Brooklyn, NY
BCP Site No.: C224053

Asset Name	Start Time	End Time	Action Level (mg/m ³)	DT2 15-min rolling avg (mg/m ³)	Action Level (ppm)	MR3K 15-min rolling avg (ppm)
DW 2024 part 2	10/29/2024 7:30	10/29/2024 7:40	0.150	NA	5	0
DW 2024 part 2	10/29/2024 7:40	10/29/2024 7:50	0.150	NA	5	0
DW 2024 part 2	10/29/2024 7:50	10/29/2024 8:00	0.150	NA	5	0
DW 2024 part 2	10/29/2024 8:00	10/29/2024 8:10	0.150	NA	5	0
DW 2024 part 2	10/29/2024 8:10	10/29/2024 8:20	0.150	NA	5	0
DW 2024 part 2	10/29/2024 8:20	10/29/2024 8:30	0.150	NA	5	0
DW 2024 part 2	10/29/2024 8:30	10/29/2024 8:40	0.150	NA	5	0
DW 2024 part 2	10/29/2024 8:40	10/29/2024 8:50	0.150	NA	5	0
DW 2024 part 2	10/29/2024 8:50	10/29/2024 9:00	0.150	NA	5	0
DW 2024 part 2	10/29/2024 9:00	10/29/2024 9:10	0.150	NA	5	0
DW 2024 part 2	10/29/2024 9:10	10/29/2024 9:20	0.150	NA	5	0
DW 2024 part 2	10/29/2024 9:20	10/29/2024 9:30	0.150	NA	5	0
DW 2024 part 2	10/29/2024 9:30	10/29/2024 9:40	0.150	NA	5	0
DW 2024 part 2	10/29/2024 9:40	10/29/2024 9:50	0.150	NA	5	0
DW 2024 part 2	10/29/2024 9:50	10/29/2024 10:00	0.150	NA	5	0
DW 2024 part 2	10/29/2024 10:00	10/29/2024 10:10	0.150	NA	5	0
DW 2024 part 2	10/29/2024 10:10	10/29/2024 10:20	0.150	NA	5	0
DW 2024 part 2	10/29/2024 10:20	10/29/2024 10:30	0.150	NA	5	0
DW 2024 part 2	10/29/2024 10:30	10/29/2024 10:40	0.150	NA	5	0
DW 2024 part 2	10/29/2024 10:40	10/29/2024 10:50	0.150	NA	5	0
DW 2024 part 2	10/29/2024 10:50	10/29/2024 11:00	0.150	NA	5	0
DW 2024 part 2	10/29/2024 11:00	10/29/2024 11:10	0.150	NA	5	0
DW 2024 part 2	10/29/2024 11:10	10/29/2024 11:20	0.150	NA	5	0
DW 2024 part 2	10/29/2024 11:20	10/29/2024 11:30	0.150	NA	5	0
DW 2024 part 2	10/29/2024 11:30	10/29/2024 11:40	0.150	NA	5	0
DW 2024 part 2	10/29/2024 11:40	10/29/2024 11:50	0.150	NA	5	0
DW 2024 part 2	10/29/2024 11:50	10/29/2024 12:00	0.150	NA	5	0
DW 2024 part 2	10/29/2024 12:00	10/29/2024 12:10	0.150	NA	5	0
DW 2024 part 2	10/29/2024 12:10	10/29/2024 12:20	0.150	NA	5	0
DW 2024 part 2	10/29/2024 12:20	10/29/2024 12:30	0.150	NA	5	0
DW 2024 part 2	10/29/2024 12:30	10/29/2024 12:40	0.150	NA	5	0
DW 2024 part 2	10/29/2024 12:40	10/29/2024 12:50	0.150	NA	5	0
DW 2024 part 2	10/29/2024 12:50	10/29/2024 13:00	0.150	NA	5	0
DW 2024 part 2	10/29/2024 13:00	10/29/2024 13:10	0.150	NA	5	0
DW 2024 part 2	10/29/2024 13:10	10/29/2024 13:20	0.150	NA	5	0
DW 2024 part 2	10/29/2024 13:20	10/29/2024 13:30	0.150	NA	5	0
DW 2024 part 2	10/29/2024 13:30	10/29/2024 13:40	0.150	NA	5	0
DW 2024 part 2	10/29/2024 13:40	10/29/2024 13:50	0.150	NA	5	0
DW 2024 part 2	10/29/2024 13:50	10/29/2024 14:00	0.150	NA	5	0
DW 2024 part 2	10/29/2024 14:00	10/29/2024 14:10	0.150	NA	5	0
DW 2024 part 2	10/29/2024 14:10	10/29/2024 14:20	0.150	NA	5	0
DW 2024 part 2	10/29/2024 14:20	10/29/2024 14:30	0.150	NA	5	0
DW 2024 part 2	10/29/2024 14:30	10/29/2024 14:40	0.150	NA	5	0
DW 2024 part 2	10/29/2024 14:40	10/29/2024 14:50	0.150	NA	5	0
DW 2024 part 2	10/29/2024 14:50	10/29/2024 15:00	0.150	NA	5	0
DW 2024 part 2	10/29/2024 15:00	10/29/2024 15:10	0.150	NA	5	0
DW 2024 part 2	10/29/2024 15:10	10/29/2024 15:20	0.150	NA	5	0
DW 2024 part 2	10/29/2024 15:20	10/29/2024 15:30	0.150	NA	5	0
DW 2024 part 2	10/29/2024 15:30	10/29/2024 15:40	0.150	NA	5	0
DW 2024 part 2	10/29/2024 15:40	10/29/2024 15:50	0.150	NA	5	0
DW 2024 part 2	10/29/2024 15:50	10/29/2024 16:00	0.150	NA	5	0
DW 2024 part 2	10/29/2024 16:00	10/29/2024 16:10	0.150	NA	5	0
DW 2024 part 2	10/29/2024 16:10	10/29/2024 16:20	0.150	NA	5	0
DW 2024 part 2	10/29/2024 16:20	10/29/2024 16:30	0.150	NA	5	0
DW 2024 part 2	10/29/2024 16:30	10/29/2024 16:40	0.150	NA	5	0
DW 2024 part 2	10/29/2024 16:40	10/29/2024 16:50	0.150	NA	5	0
DW 2024 part 2	10/29/2024 16:50	10/29/2024 17:00	0.150	NA	5	0

Upwind CAMP
470 Kent Avenue - Brooklyn, NY
BCP Site No.: C224053

Asset Name	Start Time	End Time	Action Level (mg/m ³)	DT2 15-min rolling avg (mg/m ³)	Action Level (ppm)	MR3K 15-min rolling avg (ppm)
UW 4-2-2024	10/29/2024 7:30	10/29/2024 7:40	0.150	0.009	5	0
UW 4-2-2024	10/29/2024 7:40	10/29/2024 7:50	0.150	0.023	5	0
UW 4-2-2024	10/29/2024 7:50	10/29/2024 8:00	0.150	0.025	5	0
UW 4-2-2024	10/29/2024 8:00	10/29/2024 8:10	0.150	0.024	5	0
UW 4-2-2024	10/29/2024 8:10	10/29/2024 8:20	0.150	0.029	5	0
UW 4-2-2024	10/29/2024 8:20	10/29/2024 8:30	0.150	0.028	5	0
UW 4-2-2024	10/29/2024 8:30	10/29/2024 8:40	0.150	0.026	5	0
UW 4-2-2024	10/29/2024 8:40	10/29/2024 8:50	0.150	0.026	5	0
UW 4-2-2024	10/29/2024 8:50	10/29/2024 9:00	0.150	0.02	5	0
UW 4-2-2024	10/29/2024 9:00	10/29/2024 9:10	0.150	0.022	5	0
UW 4-2-2024	10/29/2024 9:10	10/29/2024 9:20	0.150	0.018	5	0
UW 4-2-2024	10/29/2024 9:20	10/29/2024 9:30	0.150	0.015	5	0
UW 4-2-2024	10/29/2024 9:30	10/29/2024 9:40	0.150	0.011	5	0
UW 4-2-2024	10/29/2024 9:40	10/29/2024 9:50	0.150	0.012	5	0
UW 4-2-2024	10/29/2024 9:50	10/29/2024 10:00	0.150	0.014	5	0
UW 4-2-2024	10/29/2024 10:00	10/29/2024 10:10	0.150	0.019	5	0
UW 4-2-2024	10/29/2024 10:10	10/29/2024 10:20	0.150	0.019	5	0
UW 4-2-2024	10/29/2024 10:20	10/29/2024 10:30	0.150	0.019	5	0
UW 4-2-2024	10/29/2024 10:30	10/29/2024 10:40	0.150	0.015	5	0
UW 4-2-2024	10/29/2024 10:40	10/29/2024 10:50	0.150	0.015	5	0
UW 4-2-2024	10/29/2024 10:50	10/29/2024 11:00	0.150	0.013	5	0
UW 4-2-2024	10/29/2024 11:00	10/29/2024 11:10	0.150	0.012	5	0
UW 4-2-2024	10/29/2024 11:10	10/29/2024 11:20	0.150	0.014	5	0
UW 4-2-2024	10/29/2024 11:20	10/29/2024 11:30	0.150	0.019	5	0
UW 4-2-2024	10/29/2024 11:30	10/29/2024 11:40	0.150	0.017	5	0
UW 4-2-2024	10/29/2024 11:40	10/29/2024 11:50	0.150	0.014	5	0
UW 4-2-2024	10/29/2024 11:50	10/29/2024 12:00	0.150	0.015	5	0
UW 4-2-2024	10/29/2024 12:00	10/29/2024 12:10	0.150	0.013	5	0
UW 4-2-2024	10/29/2024 12:10	10/29/2024 12:20	0.150	0.018	5	0
UW 4-2-2024	10/29/2024 12:20	10/29/2024 12:30	0.150	0.014	5	0
UW 4-2-2024	10/29/2024 12:30	10/29/2024 12:40	0.150	0.015	5	0
UW 4-2-2024	10/29/2024 12:40	10/29/2024 12:50	0.150	0.015	5	0
UW 4-2-2024	10/29/2024 12:50	10/29/2024 13:00	0.150	0.022	5	0
UW 4-2-2024	10/29/2024 13:00	10/29/2024 13:10	0.150	0.02	5	0
UW 4-2-2024	10/29/2024 13:10	10/29/2024 13:20	0.150	0.023	5	0
UW 4-2-2024	10/29/2024 13:20	10/29/2024 13:30	0.150	0.03	5	0
UW 4-2-2024	10/29/2024 13:30	10/29/2024 13:40	0.150	0.024	5	0
UW 4-2-2024	10/29/2024 13:40	10/29/2024 13:50	0.150	0.019	5	0
UW 4-2-2024	10/29/2024 13:50	10/29/2024 14:00	0.150	0.017	5	0
UW 4-2-2024	10/29/2024 14:00	10/29/2024 14:10	0.150	0.013	5	0
UW 4-2-2024	10/29/2024 14:10	10/29/2024 14:20	0.150	0.015	5	0
UW 4-2-2024	10/29/2024 14:20	10/29/2024 14:30	0.150	0.02	5	0
UW 4-2-2024	10/29/2024 14:30	10/29/2024 14:40	0.150	0.025	5	0
UW 4-2-2024	10/29/2024 14:40	10/29/2024 14:50	0.150	0.018	5	0
UW 4-2-2024	10/29/2024 14:50	10/29/2024 15:00	0.150	0.015	5	0
UW 4-2-2024	10/29/2024 15:00	10/29/2024 15:10	0.150	0.014	5	0
UW 4-2-2024	10/29/2024 15:10	10/29/2024 15:20	0.150	0.014	5	0
UW 4-2-2024	10/29/2024 15:20	10/29/2024 15:30	0.150	0.013	5	0
UW 4-2-2024	10/29/2024 15:30	10/29/2024 15:40	0.150	0.014	5	0
UW 4-2-2024	10/29/2024 15:40	10/29/2024 15:50	0.150	0.015	5	0
UW 4-2-2024	10/29/2024 15:50	10/29/2024 16:00	0.150	0.013	5	0
UW 4-2-2024	10/29/2024 16:00	10/29/2024 16:10	0.150	0.013	5	0
UW 4-2-2024	10/29/2024 16:10	10/29/2024 16:20	0.150	0.012	5	0
UW 4-2-2024	10/29/2024 16:20	10/29/2024 16:30	0.150	0.013	5	0
UW 4-2-2024	10/29/2024 16:30	10/29/2024 16:40	0.150	0.015	5	0
UW 4-2-2024	10/29/2024 16:40	10/29/2024 16:50	0.150	0.015	5	0
UW 4-2-2024	10/29/2024 16:50	10/29/2024 17:00	0.150	0.016	5	0

Perimeter CAMP
470 Kent Avenue - Brooklyn, NY
BCP Site No.: C224053

Asset Name	Start Time	End Time	Action Level (mg/m ³)	DT2 15-min rolling avg (mg/m ³)	Action Level (ppm)	MR3K 15-min rolling avg (ppm)
PER 2 April 2024	10/29/2024 7:30	10/29/2024 7:40	0.150	0.021	5	0
PER 2 April 2024	10/29/2024 7:40	10/29/2024 7:50	0.150	0.027	5	0
PER 2 April 2024	10/29/2024 7:50	10/29/2024 8:00	0.150	0.025	5	0
PER 2 April 2024	10/29/2024 8:00	10/29/2024 8:10	0.150	0.022	5	0
PER 2 April 2024	10/29/2024 8:10	10/29/2024 8:20	0.150	0.022	5	0
PER 2 April 2024	10/29/2024 8:20	10/29/2024 8:30	0.150	0.036	5	0
PER 2 April 2024	10/29/2024 8:30	10/29/2024 8:40	0.150	0.047	5	0
PER 2 April 2024	10/29/2024 8:40	10/29/2024 8:50	0.150	0.07	5	0
PER 2 April 2024	10/29/2024 8:50	10/29/2024 9:00	0.150	0.046	5	0
PER 2 April 2024	10/29/2024 9:00	10/29/2024 9:10	0.150	0.045	5	0
PER 2 April 2024	10/29/2024 9:10	10/29/2024 9:20	0.150	0.037	5	0
PER 2 April 2024	10/29/2024 9:20	10/29/2024 9:30	0.150	0.013	5	0
PER 2 April 2024	10/29/2024 9:30	10/29/2024 9:40	0.150	0.009	5	0
PER 2 April 2024	10/29/2024 9:40	10/29/2024 9:50	0.150	0.008	5	0
PER 2 April 2024	10/29/2024 9:50	10/29/2024 10:00	0.150	0.022	5	0
PER 2 April 2024	10/29/2024 10:00	10/29/2024 10:10	0.150	0.023	5	0
PER 2 April 2024	10/29/2024 10:10	10/29/2024 10:20	0.150	0.008	5	0
PER 2 April 2024	10/29/2024 10:20	10/29/2024 10:30	0.150	0.008	5	0
PER 2 April 2024	10/29/2024 10:30	10/29/2024 10:40	0.150	0.008	5	0
PER 2 April 2024	10/29/2024 10:40	10/29/2024 10:50	0.150	0.01	5	0
PER 2 April 2024	10/29/2024 10:50	10/29/2024 11:00	0.150	0.009	5	0
PER 2 April 2024	10/29/2024 11:00	10/29/2024 11:10	0.150	0.009	5	0
PER 2 April 2024	10/29/2024 11:10	10/29/2024 11:20	0.150	0.009	5	0
PER 2 April 2024	10/29/2024 11:20	10/29/2024 11:30	0.150	0.008	5	0
PER 2 April 2024	10/29/2024 11:30	10/29/2024 11:40	0.150	0.008	5	0
PER 2 April 2024	10/29/2024 11:40	10/29/2024 11:50	0.150	0.008	5	0
PER 2 April 2024	10/29/2024 11:50	10/29/2024 12:00	0.150	0.009	5	0
PER 2 April 2024	10/29/2024 12:00	10/29/2024 12:10	0.150	0.008	5	0
PER 2 April 2024	10/29/2024 12:10	10/29/2024 12:20	0.150	0.008	5	0
PER 2 April 2024	10/29/2024 12:20	10/29/2024 12:30	0.150	0.008	5	0
PER 2 April 2024	10/29/2024 12:30	10/29/2024 12:40	0.150	0.008	5	0
PER 2 April 2024	10/29/2024 12:40	10/29/2024 12:50	0.150	0.008	5	0
PER 2 April 2024	10/29/2024 12:50	10/29/2024 13:00	0.150	0.009	5	0
PER 2 April 2024	10/29/2024 13:00	10/29/2024 13:10	0.150	0.008	5	0
PER 2 April 2024	10/29/2024 13:10	10/29/2024 13:20	0.150	0.009	5	0
PER 2 April 2024	10/29/2024 13:20	10/29/2024 13:30	0.150	0.01	5	0
PER 2 April 2024	10/29/2024 13:30	10/29/2024 13:40	0.150	0.01	5	0
PER 2 April 2024	10/29/2024 13:40	10/29/2024 13:50	0.150	0.009	5	0
PER 2 April 2024	10/29/2024 13:50	10/29/2024 14:00	0.150	0.008	5	0
PER 2 April 2024	10/29/2024 14:00	10/29/2024 14:10	0.150	0.008	5	0
PER 2 April 2024	10/29/2024 14:10	10/29/2024 14:20	0.150	0.007	5	0
PER 2 April 2024	10/29/2024 14:20	10/29/2024 14:30	0.150	0.007	5	0
PER 2 April 2024	10/29/2024 14:30	10/29/2024 14:40	0.150	0.007	5	0
PER 2 April 2024	10/29/2024 14:40	10/29/2024 14:50	0.150	0.007	5	0
PER 2 April 2024	10/29/2024 14:50	10/29/2024 15:00	0.150	0.008	5	0
PER 2 April 2024	10/29/2024 15:00	10/29/2024 15:10	0.150	0.009	5	0
PER 2 April 2024	10/29/2024 15:10	10/29/2024 15:20	0.150	0.009	5	0
PER 2 April 2024	10/29/2024 15:20	10/29/2024 15:30	0.150	0.008	5	0
PER 2 April 2024	10/29/2024 15:30	10/29/2024 15:40	0.150	0.008	5	0
PER 2 April 2024	10/29/2024 15:40	10/29/2024 15:50	0.150	0.008	5	0
PER 2 April 2024	10/29/2024 15:50	10/29/2024 16:00	0.150	0.008	5	0
PER 2 April 2024	10/29/2024 16:00	10/29/2024 16:10	0.150	0.009	5	0
PER 2 April 2024	10/29/2024 16:10	10/29/2024 16:20	0.150	0.008	5	0
PER 2 April 2024	10/29/2024 16:20	10/29/2024 16:30	0.150	0.008	5	0
PER 2 April 2024	10/29/2024 16:30	10/29/2024 16:40	0.150	0.008	5	0
PER 2 April 2024	10/29/2024 16:40	10/29/2024 16:50	0.150	0.008	5	0
PER 2 April 2024	10/29/2024 16:50	10/29/2024 17:00	0.150	0.008	5	0

Perimeter CAMP
470 Kent Avenue - Brooklyn, NY
BCP Site No.: C224053

Asset Name	Start Time	End Time	Action Level (mg/m ³)	DT2 15-min rolling avg (mg/m ³)	Action Level (ppm)	MR3K 15-min rolling avg (ppm)
PER1 2024	10/29/2024 7:30	10/29/2024 7:40	0.150	0.018	5	0
PER1 2024	10/29/2024 7:40	10/29/2024 7:50	0.150	0.024	5	0
PER1 2024	10/29/2024 7:50	10/29/2024 8:00	0.150	0.02	5	0
PER1 2024	10/29/2024 8:00	10/29/2024 8:10	0.150	0.033	5	0
PER1 2024	10/29/2024 8:10	10/29/2024 8:20	0.150	0.034	5	0
PER1 2024	10/29/2024 8:20	10/29/2024 8:30	0.150	0.025	5	0.002
PER1 2024	10/29/2024 8:30	10/29/2024 8:40	0.150	0.034	5	0.05
PER1 2024	10/29/2024 8:40	10/29/2024 8:50	0.150	0.036	5	0.052
PER1 2024	10/29/2024 8:50	10/29/2024 9:00	0.150	0.023	5	0.006
PER1 2024	10/29/2024 9:00	10/29/2024 9:10	0.150	0.023	5	0.017
PER1 2024	10/29/2024 9:10	10/29/2024 9:20	0.150	0.02	5	0.022
PER1 2024	10/29/2024 9:20	10/29/2024 9:30	0.150	0.014	5	0.011
PER1 2024	10/29/2024 9:30	10/29/2024 9:40	0.150	0.011	5	0.011
PER1 2024	10/29/2024 9:40	10/29/2024 9:50	0.150	0.017	5	0.01
PER1 2024	10/29/2024 9:50	10/29/2024 10:00	0.150	0.018	5	0.002
PER1 2024	10/29/2024 10:00	10/29/2024 10:10	0.150	0.019	5	0.025
PER1 2024	10/29/2024 10:10	10/29/2024 10:20	0.150	0.016	5	0.01
PER1 2024	10/29/2024 10:20	10/29/2024 10:30	0.150	0.012	5	0.001
PER1 2024	10/29/2024 10:30	10/29/2024 10:40	0.150	0.011	5	0.022
PER1 2024	10/29/2024 10:40	10/29/2024 10:50	0.150	0.014	5	0.001
PER1 2024	10/29/2024 10:50	10/29/2024 11:00	0.150	0.015	5	0.001
PER1 2024	10/29/2024 11:00	10/29/2024 11:10	0.150	0.016	5	0.004
PER1 2024	10/29/2024 11:10	10/29/2024 11:20	0.150	0.01	5	0.244
PER1 2024	10/29/2024 11:20	10/29/2024 11:30	0.150	0.013	5	0.51
PER1 2024	10/29/2024 11:30	10/29/2024 11:40	0.150	0.013	5	0.205
PER1 2024	10/29/2024 11:40	10/29/2024 11:50	0.150	0.012	5	0.052
PER1 2024	10/29/2024 11:50	10/29/2024 12:00	0.150	0.01	5	0.007
PER1 2024	10/29/2024 12:00	10/29/2024 12:10	0.150	0.011	5	0.042
PER1 2024	10/29/2024 12:10	10/29/2024 12:20	0.150	0.013	5	0.012
PER1 2024	10/29/2024 12:20	10/29/2024 12:30	0.150	0.013	5	0.024
PER1 2024	10/29/2024 12:30	10/29/2024 12:40	0.150	0.015	5	0.081
PER1 2024	10/29/2024 12:40	10/29/2024 12:50	0.150	0.011	5	0.001
PER1 2024	10/29/2024 12:50	10/29/2024 13:00	0.150	0.015	5	0.051
PER1 2024	10/29/2024 13:00	10/29/2024 13:10	0.150	0.013	5	0.099
PER1 2024	10/29/2024 13:10	10/29/2024 13:20	0.150	0.016	5	0.114
PER1 2024	10/29/2024 13:20	10/29/2024 13:30	0.150	0.017	5	0.142
PER1 2024	10/29/2024 13:30	10/29/2024 13:40	0.150	0.016	5	0.1
PER1 2024	10/29/2024 13:40	10/29/2024 13:50	0.150	0.01	5	0.044
PER1 2024	10/29/2024 13:50	10/29/2024 14:00	0.150	0.009	5	0.037
PER1 2024	10/29/2024 14:00	10/29/2024 14:10	0.150	0.009	5	0.024
PER1 2024	10/29/2024 14:10	10/29/2024 14:20	0.150	0.01	5	0.025
PER1 2024	10/29/2024 14:20	10/29/2024 14:30	0.150	0.01	5	0.024
PER1 2024	10/29/2024 14:30	10/29/2024 14:40	0.150	0.016	5	0.048
PER1 2024	10/29/2024 14:40	10/29/2024 14:50	0.150	0.016	5	0.054
PER1 2024	10/29/2024 14:50	10/29/2024 15:00	0.150	0.016	5	0.049
PER1 2024	10/29/2024 15:00	10/29/2024 15:10	0.150	0.012	5	0.034
PER1 2024	10/29/2024 15:10	10/29/2024 15:20	0.150	0.013	5	0.017
PER1 2024	10/29/2024 15:20	10/29/2024 15:30	0.150	0.013	5	0.014
PER1 2024	10/29/2024 15:30	10/29/2024 15:40	0.150	0.011	5	0.004
PER1 2024	10/29/2024 15:40	10/29/2024 15:50	0.150	0.01	5	0.001
PER1 2024	10/29/2024 15:50	10/29/2024 16:00	0.150	0.009	5	0.003
PER1 2024	10/29/2024 16:00	10/29/2024 16:10	0.150	0.008	5	0.006
PER1 2024	10/29/2024 16:10	10/29/2024 16:20	0.150	0.008	5	0.006
PER1 2024	10/29/2024 16:20	10/29/2024 16:30	0.150	0.008	5	0.001
PER1 2024	10/29/2024 16:30	10/29/2024 16:40	0.150	0.025	5	0
PER1 2024	10/29/2024 16:40	10/29/2024 16:50	0.150	0.026	5	0

Daily Status Report	
Prepared by: C. Zaccheo	Date: 10/30/2024
	Weather: 70 deg. F, Clear

Project: 470 Kent Avenue - Brooklyn, NY - DEC Site #s C224053 and 224053

Engineer: Matthew Carroll, P.E. Tenen Environmental, LLC	Safety Manager: Claire Zaccheo Tenen Environmental, LLC
Structural Contractor: New Line Services	Excavation Contractor: ECD NY

Work Activities Performed:

- 1) Continued A1, A2 & A3 structural development.
- 2) Let It Grow continues development in the marine area and the patio courtyard.
- 3) ECD continued excavation and concrete disposal.
- 4) ECD exported 3 loads of concrete for off-site disposal to the PPark recycling facility.

Is the dewatering system operating?: YES **NO**

Health & Safety: (answer in **red**)
 Were there any changes to the H&S Plan? YES **NO** NA
 Were there any CAMP exceedances at the perimeter above action levels?: YES **NO** NA
 Were there any dust or odor issues observed on this date? YES **NO** NA

Samples Collected (Since Last Report): None.

Air Monitoring (Since Last Report): CAMP graphs and tables are below.

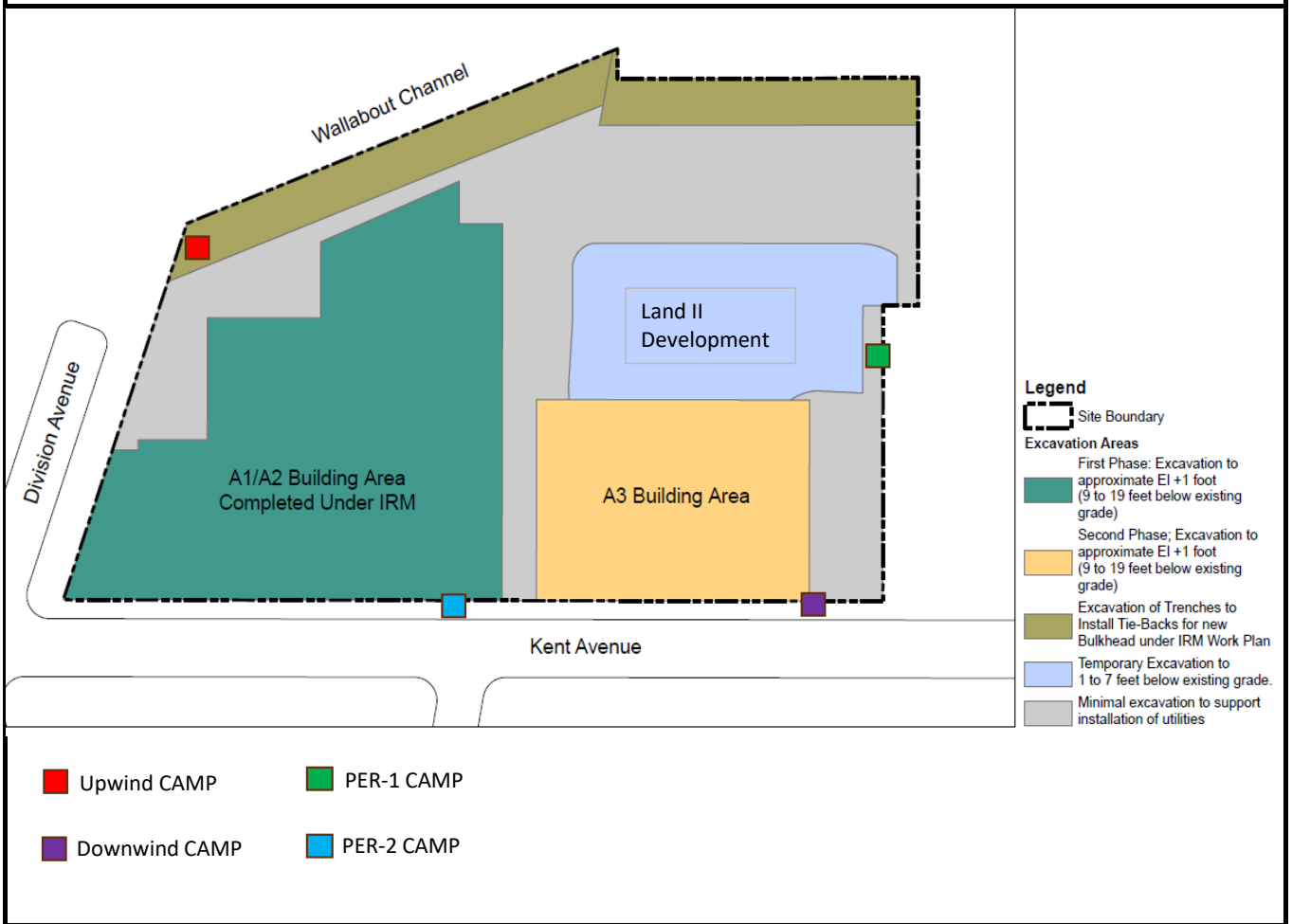
Problems Encountered: None.

Planned Work Activities for Next 2 Weeks: Continue superstructure development for A1 A2 and A3 buildings; Continue development of marine front, and; Continue landscaping development. Begin excavation and off-site soil disposal in Land II development.

Off-Site Material Disposal

Facility Location	Earth Efficient Harmony Foul Rift 1 Foul Rift Rd. Belvidere, NJ 07823	Earth Efficient MSM 1080 Sand Hill Rd. E Stroudsburg, PA 18302	Bayshore Soil Management 75 Crows Mill Rd. Keasby, NJ 08832	Middlesex County Utilities Authority 2571 Main Street, Sayreville NJ 08872	Pure Soil Technologies 655 South Hope Chapel Road Jackson NJ 08527
Total:(CY)	0	0	0	0	0
Total:(CY)	4,485	8,685	2,900	4,260	5,160

Site Layout Map and Excavation Figures



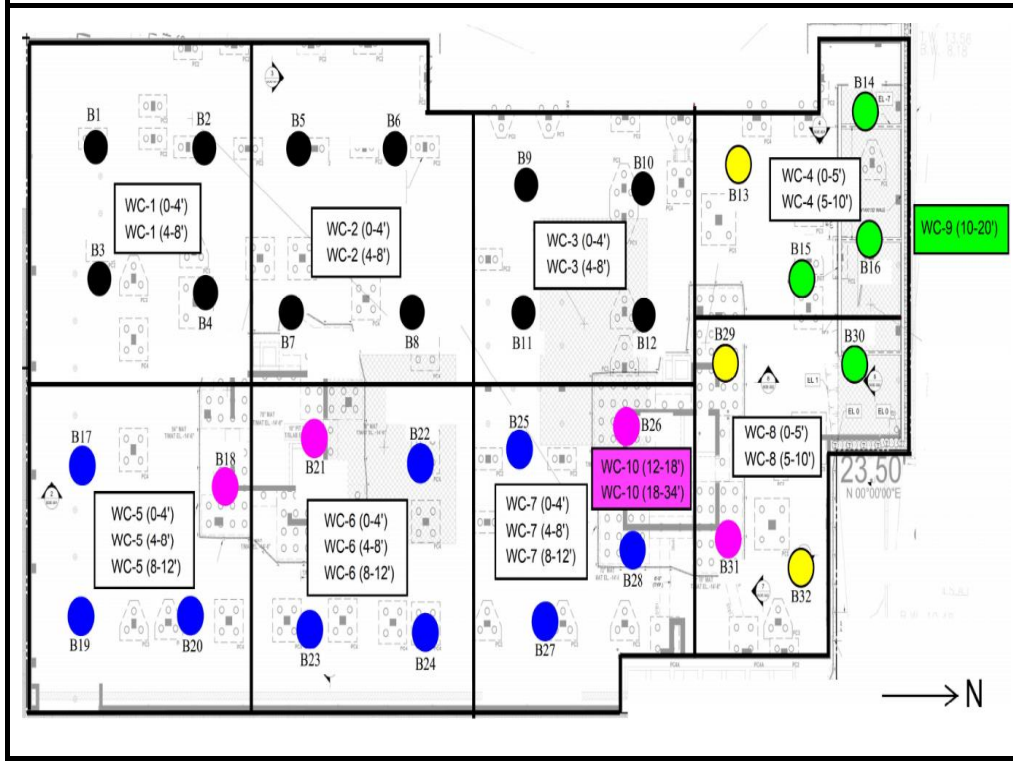
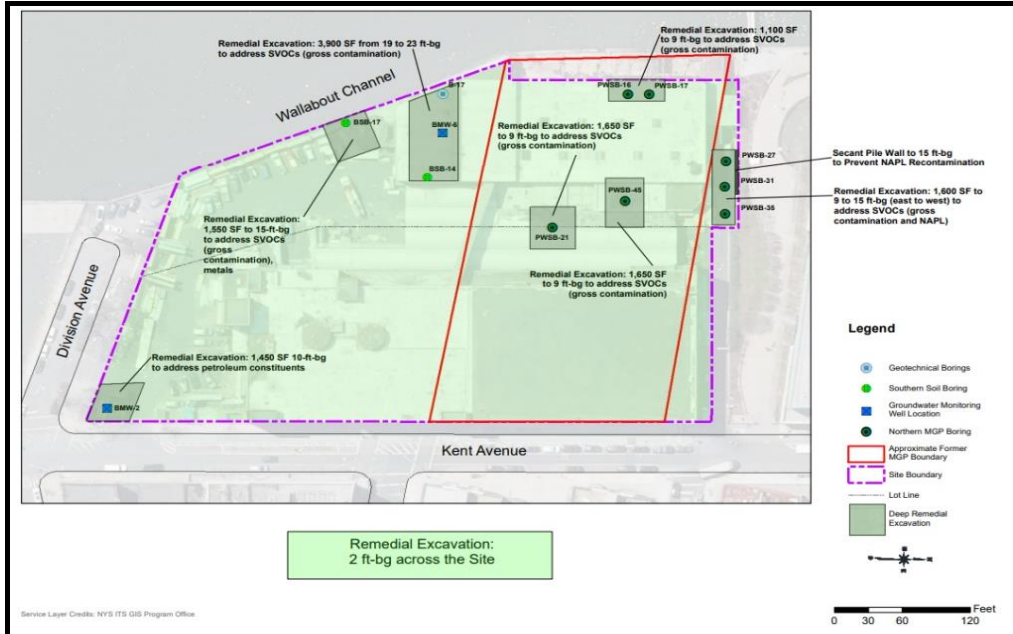


Photo 1:
View of Site conditions,
excavation and concrete
demolition.



Photo 2:
View of Site conditions
and demolished former
building foundation
elements.




Photo 3:

View of continued development in the marine front.





Photo 4:

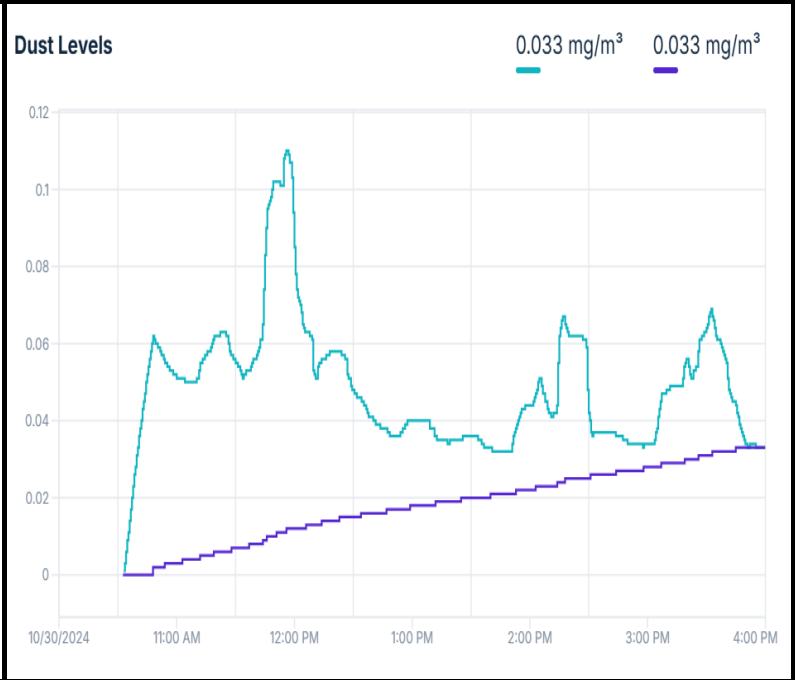
View of Site conditions and tanks contained in poly sheeting.



CAMP:
Downwind
Particulates

— 15-min rolling
average

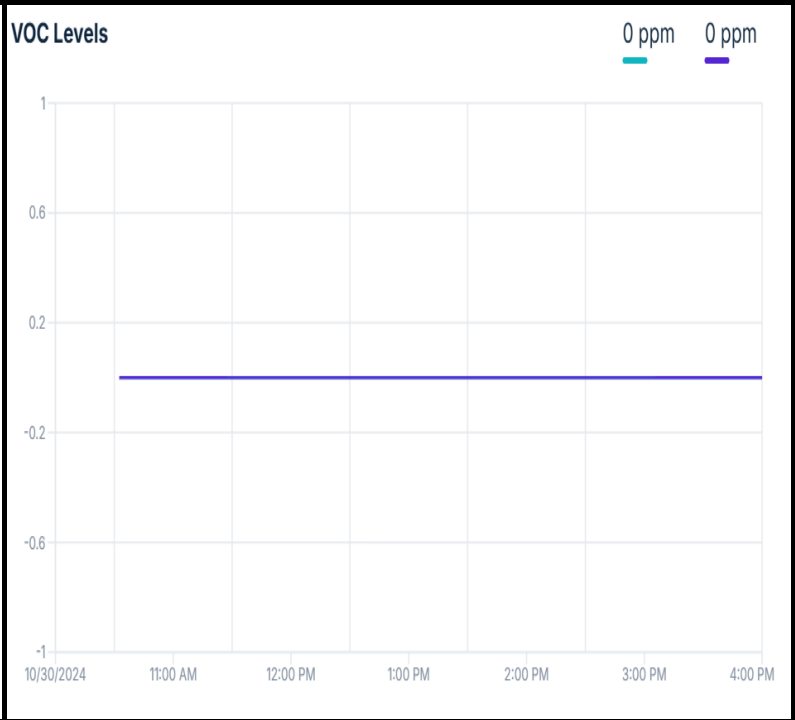
— time-weighted
average



CAMP:
Downwind VOCs

— 15-min rolling
average

— time-weighted
average



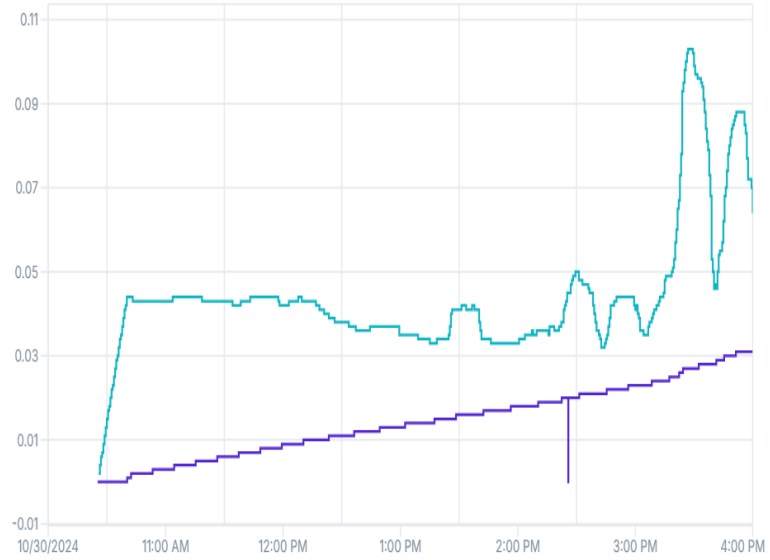
CAMP:
Upwind Particulates

15-min rolling
average

time-weighted
average

Dust Levels

0.064 mg/m³ 0.031 mg/m³



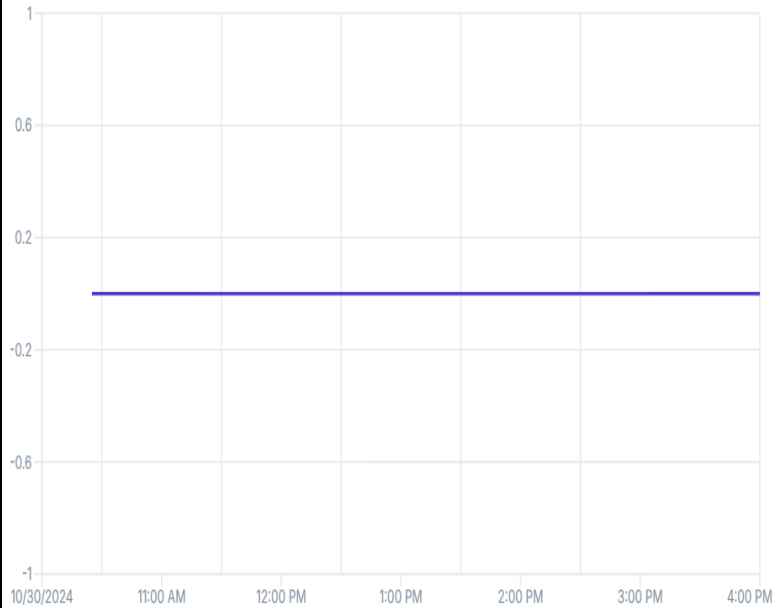
CAMP:
Upwind VOCs

15-min rolling
average

time-weighted
average

VOC Levels

0 ppm 0 ppm



Downwind CAMP
470 Kent Avenue - Brooklyn, NY
BCP Site No.: C224053

Asset Name	Start Time	End Time	Action Level (mg/m ³)	DT2 15-min rolling avg (mg/m ³)	Action Level (ppm)	MR3K 15-min rolling avg (ppm)
DW 2024 part 2	10/30/2024 10:00	10/30/2024 10:10	0.150	0	5	0
DW 2024 part 2	10/30/2024 10:10	10/30/2024 10:20	0.150	0	5	0
DW 2024 part 2	10/30/2024 10:20	10/30/2024 10:30	0.150	0	5	0
DW 2024 part 2	10/30/2024 10:30	10/30/2024 10:40	0.150	0.031	5	0
DW 2024 part 2	10/30/2024 10:40	10/30/2024 10:50	0.150	0.06	5	0
DW 2024 part 2	10/30/2024 10:50	10/30/2024 11:00	0.150	0.052	5	0
DW 2024 part 2	10/30/2024 11:00	10/30/2024 11:10	0.150	0.05	5	0
DW 2024 part 2	10/30/2024 11:10	10/30/2024 11:20	0.150	0.062	5	0
DW 2024 part 2	10/30/2024 11:20	10/30/2024 11:30	0.150	0.056	5	0
DW 2024 part 2	10/30/2024 11:30	10/30/2024 11:40	0.150	0.056	5	0
DW 2024 part 2	10/30/2024 11:40	10/30/2024 11:50	0.150	0.102	5	0
DW 2024 part 2	10/30/2024 11:50	10/30/2024 12:00	0.150	0.094	5	0
DW 2024 part 2	10/30/2024 12:00	10/30/2024 12:10	0.150	0.053	5	0
DW 2024 part 2	10/30/2024 12:10	10/30/2024 12:20	0.150	0.058	5	0
DW 2024 part 2	10/30/2024 12:20	10/30/2024 12:30	0.150	0.048	5	0
DW 2024 part 2	10/30/2024 12:30	10/30/2024 12:40	0.150	0.041	5	0
DW 2024 part 2	10/30/2024 12:40	10/30/2024 12:50	0.150	0.036	5	0
DW 2024 part 2	10/30/2024 12:50	10/30/2024 13:00	0.150	0.04	5	0
DW 2024 part 2	10/30/2024 13:00	10/30/2024 13:10	0.150	0.038	5	0
DW 2024 part 2	10/30/2024 13:10	10/30/2024 13:20	0.150	0.035	5	0
DW 2024 part 2	10/30/2024 13:20	10/30/2024 13:30	0.150	0.036	5	0
DW 2024 part 2	10/30/2024 13:30	10/30/2024 13:40	0.150	0.033	5	0
DW 2024 part 2	10/30/2024 13:40	10/30/2024 13:50	0.150	0.032	5	0
DW 2024 part 2	10/30/2024 13:50	10/30/2024 14:00	0.150	0.044	5	0
DW 2024 part 2	10/30/2024 14:00	10/30/2024 14:10	0.150	0.042	5	0
DW 2024 part 2	10/30/2024 14:10	10/30/2024 14:20	0.150	0.062	5	0
DW 2024 part 2	10/30/2024 14:20	10/30/2024 14:30	0.150	0.048	5	0
DW 2024 part 2	10/30/2024 14:30	10/30/2024 14:40	0.150	0.037	5	0
DW 2024 part 2	10/30/2024 14:40	10/30/2024 14:50	0.150	0.034	5	0
DW 2024 part 2	10/30/2024 14:50	10/30/2024 15:00	0.150	0.034	5	0
DW 2024 part 2	10/30/2024 15:00	10/30/2024 15:10	0.150	0.048	5	0
DW 2024 part 2	10/30/2024 15:10	10/30/2024 15:20	0.150	0.056	5	0
DW 2024 part 2	10/30/2024 15:20	10/30/2024 15:30	0.150	0.063	5	0
DW 2024 part 2	10/30/2024 15:30	10/30/2024 15:40	0.150	0.056	5	0
DW 2024 part 2	10/30/2024 15:40	10/30/2024 15:50	0.150	0.034	5	0
DW 2024 part 2	10/30/2024 15:50	10/30/2024 16:00	0.150	0.033	5	0

Upwind CAMP
470 Kent Avenue - Brooklyn, NY
BCP Site No.: C224053

Asset Name	Start Time	End Time	Action Level (mg/m ³)	DT2 15-min rolling avg (mg/m ³)	Action Level (ppm)	MR3K 15-min rolling avg (ppm)
UW 4-2-2024	10/30/2024 10:00	10/30/2024 10:10	0.150	0	5	0
UW 4-2-2024	10/30/2024 10:10	10/30/2024 10:20	0.150	0	5	0
UW 4-2-2024	10/30/2024 10:20	10/30/2024 10:30	0.150	0.013	5	0
UW 4-2-2024	10/30/2024 10:30	10/30/2024 10:40	0.150	0.042	5	0
UW 4-2-2024	10/30/2024 10:40	10/30/2024 10:50	0.150	0.043	5	0
UW 4-2-2024	10/30/2024 10:50	10/30/2024 11:00	0.150	0.043	5	0
UW 4-2-2024	10/30/2024 11:00	10/30/2024 11:10	0.150	0.044	5	0
UW 4-2-2024	10/30/2024 11:10	10/30/2024 11:20	0.150	0.043	5	0
UW 4-2-2024	10/30/2024 11:20	10/30/2024 11:30	0.150	0.043	5	0
UW 4-2-2024	10/30/2024 11:30	10/30/2024 11:40	0.150	0.043	5	0
UW 4-2-2024	10/30/2024 11:40	10/30/2024 11:50	0.150	0.044	5	0
UW 4-2-2024	10/30/2024 11:50	10/30/2024 12:00	0.150	0.042	5	0
UW 4-2-2024	10/30/2024 12:00	10/30/2024 12:10	0.150	0.043	5	0
UW 4-2-2024	10/30/2024 12:10	10/30/2024 12:20	0.150	0.041	5	0
UW 4-2-2024	10/30/2024 12:20	10/30/2024 12:30	0.150	0.038	5	0
UW 4-2-2024	10/30/2024 12:30	10/30/2024 12:40	0.150	0.036	5	0
UW 4-2-2024	10/30/2024 12:40	10/30/2024 12:50	0.150	0.037	5	0
UW 4-2-2024	10/30/2024 12:50	10/30/2024 13:00	0.150	0.035	5	0
UW 4-2-2024	10/30/2024 13:00	10/30/2024 13:10	0.150	0.034	5	0
UW 4-2-2024	10/30/2024 13:10	10/30/2024 13:20	0.150	0.034	5	0
UW 4-2-2024	10/30/2024 13:20	10/30/2024 13:30	0.150	0.041	5	0
UW 4-2-2024	10/30/2024 13:30	10/30/2024 13:40	0.150	0.041	5	0
UW 4-2-2024	10/30/2024 13:40	10/30/2024 13:50	0.150	0.033	5	0
UW 4-2-2024	10/30/2024 13:50	10/30/2024 14:00	0.150	0.033	5	0
UW 4-2-2024	10/30/2024 14:00	10/30/2024 14:10	0.150	0.036	5	0
UW 4-2-2024	10/30/2024 14:10	10/30/2024 14:20	0.150	0.036	5	0
UW 4-2-2024	10/30/2024 14:20	10/30/2024 14:30	0.150	0.05	5	0
UW 4-2-2024	10/30/2024 14:30	10/30/2024 14:40	0.150	0.038	5	0
UW 4-2-2024	10/30/2024 14:40	10/30/2024 14:50	0.150	0.043	5	0
UW 4-2-2024	10/30/2024 14:50	10/30/2024 15:00	0.150	0.042	5	0
UW 4-2-2024	10/30/2024 15:00	10/30/2024 15:10	0.150	0.041	5	0
UW 4-2-2024	10/30/2024 15:10	10/30/2024 15:20	0.150	0.053	5	0
UW 4-2-2024	10/30/2024 15:20	10/30/2024 15:30	0.150	0.102	5	0
UW 4-2-2024	10/30/2024 15:30	10/30/2024 15:40	0.150	0.05	5	0
UW 4-2-2024	10/30/2024 15:40	10/30/2024 15:50	0.150	0.085	5	0
UW 4-2-2024	10/30/2024 15:50	10/30/2024 16:00	0.150	0.07	5	0

Perimeter CAMP
470 Kent Avenue - Brooklyn, NY
BCP Site No.: C224053

Asset Name	Start Time	End Time	Action Level (mg/m ³)	DT2 15-min rolling avg (mg/m ³)	Action Level (ppm)	MR3K 15-min rolling avg (ppm)
PER 2 April 2024	10/30/2024 10:00	10/30/2024 10:10	0.150	0	5	0
PER 2 April 2024	10/30/2024 10:10	10/30/2024 10:20	0.150	0	5	0
PER 2 April 2024	10/30/2024 10:20	10/30/2024 10:30	0.150	0	5	0
PER 2 April 2024	10/30/2024 10:30	10/30/2024 10:40	0.150	0	5	0
PER 2 April 2024	10/30/2024 10:40	10/30/2024 10:50	0.150	0	5	0
PER 2 April 2024	10/30/2024 10:50	10/30/2024 11:00	0.150	0	5	0
PER 2 April 2024	10/30/2024 11:00	10/30/2024 11:10	0.150	1.21	5	0
PER 2 April 2024	10/30/2024 11:10	10/30/2024 11:20	0.150	0.052	5	0
PER 2 April 2024	10/30/2024 11:20	10/30/2024 11:30	0.150	0.056	5	0
PER 2 April 2024	10/30/2024 11:30	10/30/2024 11:40	0.150	0.046	5	0
PER 2 April 2024	10/30/2024 11:40	10/30/2024 11:50	0.150	0.043	5	0
PER 2 April 2024	10/30/2024 11:50	10/30/2024 12:00	0.150	0.05	5	0
PER 2 April 2024	10/30/2024 12:00	10/30/2024 12:10	0.150	0.06	5	0
PER 2 April 2024	10/30/2024 12:10	10/30/2024 12:20	0.150	0.059	5	0
PER 2 April 2024	10/30/2024 12:20	10/30/2024 12:30	0.150	0.058	5	0
PER 2 April 2024	10/30/2024 12:30	10/30/2024 12:40	0.150	0.055	5	0
PER 2 April 2024	10/30/2024 12:40	10/30/2024 12:50	0.150	0.056	5	0
PER 2 April 2024	10/30/2024 12:50	10/30/2024 13:00	0.150	0.046	5	0
PER 2 April 2024	10/30/2024 13:00	10/30/2024 13:10	0.150	0.053	5	0
PER 2 April 2024	10/30/2024 13:10	10/30/2024 13:20	0.150	0.048	5	0
PER 2 April 2024	10/30/2024 13:20	10/30/2024 13:30	0.150	0.042	5	0
PER 2 April 2024	10/30/2024 13:30	10/30/2024 13:40	0.150	0.053	5	0
PER 2 April 2024	10/30/2024 13:40	10/30/2024 13:50	0.150	0.069	5	0
PER 2 April 2024	10/30/2024 13:50	10/30/2024 14:00	0.150	0.042	5	0
PER 2 April 2024	10/30/2024 14:00	10/30/2024 14:10	0.150	0.048	5	0
PER 2 April 2024	10/30/2024 14:10	10/30/2024 14:20	0.150	0.044	5	0
PER 2 April 2024	10/30/2024 14:20	10/30/2024 14:30	0.150	0.05	5	0
PER 2 April 2024	10/30/2024 14:30	10/30/2024 14:40	0.150	0.059	5	0
PER 2 April 2024	10/30/2024 14:40	10/30/2024 14:50	0.150	0.079	5	0
PER 2 April 2024	10/30/2024 14:50	10/30/2024 15:00	0.150	0.09	5	0
PER 2 April 2024	10/30/2024 15:00	10/30/2024 15:10	0.150	0.073	5	0
PER 2 April 2024	10/30/2024 15:10	10/30/2024 15:20	0.150	0.057	5	0
PER 2 April 2024	10/30/2024 15:20	10/30/2024 15:30	0.150	0.045	5	0
PER 2 April 2024	10/30/2024 15:30	10/30/2024 15:40	0.150	0.04	5	0
PER 2 April 2024	10/30/2024 15:40	10/30/2024 15:50	0.150	0.035	5	0
PER 2 April 2024	10/30/2024 15:50	10/30/2024 16:00	0.150	0.035	5	0

Perimeter CAMP
470 Kent Avenue - Brooklyn, NY
BCP Site No.: C224053

Asset Name	Start Time	End Time	Action Level (mg/m ³)	DT2 15-min rolling avg (mg/m ³)	Action Level (ppm)	MR3K 15-min rolling avg (ppm)
PER1 2024	10/30/2024 10:00	10/30/2024 10:10	0.150	0	5	0
PER1 2024	10/30/2024 10:10	10/30/2024 10:20	0.150	0	5	0
PER1 2024	10/30/2024 10:20	10/30/2024 10:30	0.150	0	5	0
PER1 2024	10/30/2024 10:30	10/30/2024 10:40	0.150	0.023	5	0
PER1 2024	10/30/2024 10:40	10/30/2024 10:50	0.150	0.06	5	0
PER1 2024	10/30/2024 10:50	10/30/2024 11:00	0.150	0.051	5	0
PER1 2024	10/30/2024 11:00	10/30/2024 11:10	0.150	0.056	5	0.035
PER1 2024	10/30/2024 11:10	10/30/2024 11:20	0.150	0.049	5	0.056
PER1 2024	10/30/2024 11:20	10/30/2024 11:30	0.150	0.053	5	0.05
PER1 2024	10/30/2024 11:30	10/30/2024 11:40	0.150	0.071	5	0.057
PER1 2024	10/30/2024 11:40	10/30/2024 11:50	0.150	0.063	5	0.083
PER1 2024	10/30/2024 11:50	10/30/2024 12:00	0.150	0.049	5	0.132
PER1 2024	10/30/2024 12:00	10/30/2024 12:10	0.150	0.05	5	0.119
PER1 2024	10/30/2024 12:10	10/30/2024 12:20	0.150	0.048	5	0.109
PER1 2024	10/30/2024 12:20	10/30/2024 12:30	0.150	0.048	5	0.085
PER1 2024	10/30/2024 12:30	10/30/2024 12:40	0.150	0.048	5	0.065
PER1 2024	10/30/2024 12:40	10/30/2024 12:50	0.150	0.039	5	0.047
PER1 2024	10/30/2024 12:50	10/30/2024 13:00	0.150	0.051	5	0.054
PER1 2024	10/30/2024 13:00	10/30/2024 13:10	0.150	0.04	5	0.054
PER1 2024	10/30/2024 13:10	10/30/2024 13:20	0.150	0.032	5	0.041
PER1 2024	10/30/2024 13:20	10/30/2024 13:30	0.150	0.034	5	0.052
PER1 2024	10/30/2024 13:30	10/30/2024 13:40	0.150	0.028	5	0.069
PER1 2024	10/30/2024 13:40	10/30/2024 13:50	0.150	0.027	5	0.084
PER1 2024	10/30/2024 13:50	10/30/2024 14:00	0.150	0.03	5	0.097
PER1 2024	10/30/2024 14:00	10/30/2024 14:10	0.150	0.028	5	0.116
PER1 2024	10/30/2024 14:10	10/30/2024 14:20	0.150	0.027	5	0.122
PER1 2024	10/30/2024 14:20	10/30/2024 14:30	0.150	0.029	5	0.116
PER1 2024	10/30/2024 14:30	10/30/2024 14:40	0.150	0.026	5	0.104
PER1 2024	10/30/2024 14:40	10/30/2024 14:50	0.150	0.024	5	0.09
PER1 2024	10/30/2024 14:50	10/30/2024 15:00	0.150	0.026	5	0.077
PER1 2024	10/30/2024 15:00	10/30/2024 15:10	0.150	0.028	5	0.071
PER1 2024	10/30/2024 15:10	10/30/2024 15:20	0.150	0.028	5	0.065
PER1 2024	10/30/2024 15:20	10/30/2024 15:30	0.150	0.033	5	0.056
PER1 2024	10/30/2024 15:30	10/30/2024 15:40	0.150	0.039	5	0.065
PER1 2024	10/30/2024 15:40	10/30/2024 15:50	0.150	0.027	5	0.053
PER1 2024	10/30/2024 15:50	10/30/2024 16:00	0.150	0.027	5	0.047

Daily Status Report

Prepared by: C. Zaccheo

Date: 10/31/2024

Weather: 80 deg. F, Clear

Project: 470 Kent Avenue - Brooklyn, NY - DEC Site #s C224053 and 224053

Engineer: Matthew Carroll, P.E. Tenen Environmental, LLC	Safety Manager: Claire Zaccheo Tenen Environmental, LLC
--	---

Structural Contractor: New Line Services	Excavation Contractor: ECD NY
---	----------------------------------

Work Activities Performed:

- 1) Continued A1, A2 & A3 structural development.
- 2) Let It Grow continues development in the marine area and the patio courtyard.
- 3) ECD continued excavation, concrete demolition and installation of SOE.

Is the dewatering system operating?: YES **NO**

Health & Safety: (answer in **red**)

Were there any changes to the H&S Plan? YES **NO** NA

Were there any CAMP exceedances at the perimeter above action levels?: YES **NO** NA

Were there any dust or odor issues observed on this date? YES **NO** NA

Samples Collected (Since Last Report): None.

Air Monitoring (Since Last Report): CAMP graphs and tables are below. UW particulate exceedance due to equipment moving in the area of the CAMP. Water was used as a suppressant; no particulate exceedances were noted for the remainder of the day.

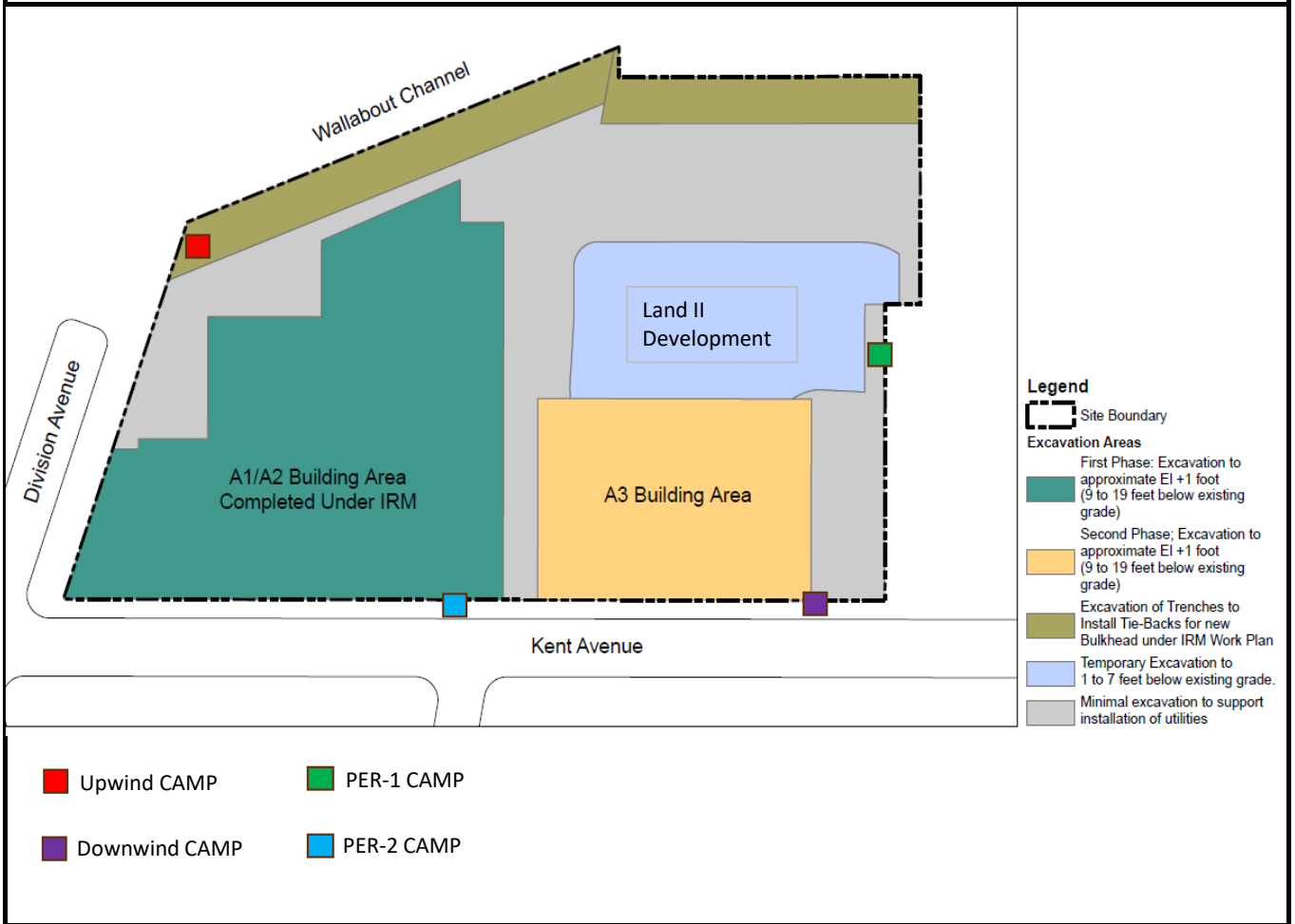
Problems Encountered: None.

Planned Work Activities for Next 2 Weeks: Continue superstructure development for A1 A2 and A3 buildings; Continue development of marine front, and; Continue landscaping development. Begin excavation and off-site soil disposal in Land II development.

Off-Site Material Disposal

Facility Location	Earth Efficient Harmony Foul Rift 1 Foul Rift Rd. Belvidere, NJ 07823	Earth Efficient MSM 1080 Sand Hill Rd. E Stroudsburg, PA 18302	Bayshore Soil Management 75 Crows Mill Rd. Keasby, NJ 08832	Middlesex County Utilities Authority 2571 Main Street, Sayreville NJ 08872	Pure Soil Technologies 655 South Hope Chapel Road Jackson NJ 08527
Total:(CY)	0	0	0	0	0
Total:(CY)	4,485	8,685	2,900	4,260	5,160

Site Layout Map and Excavation Figures



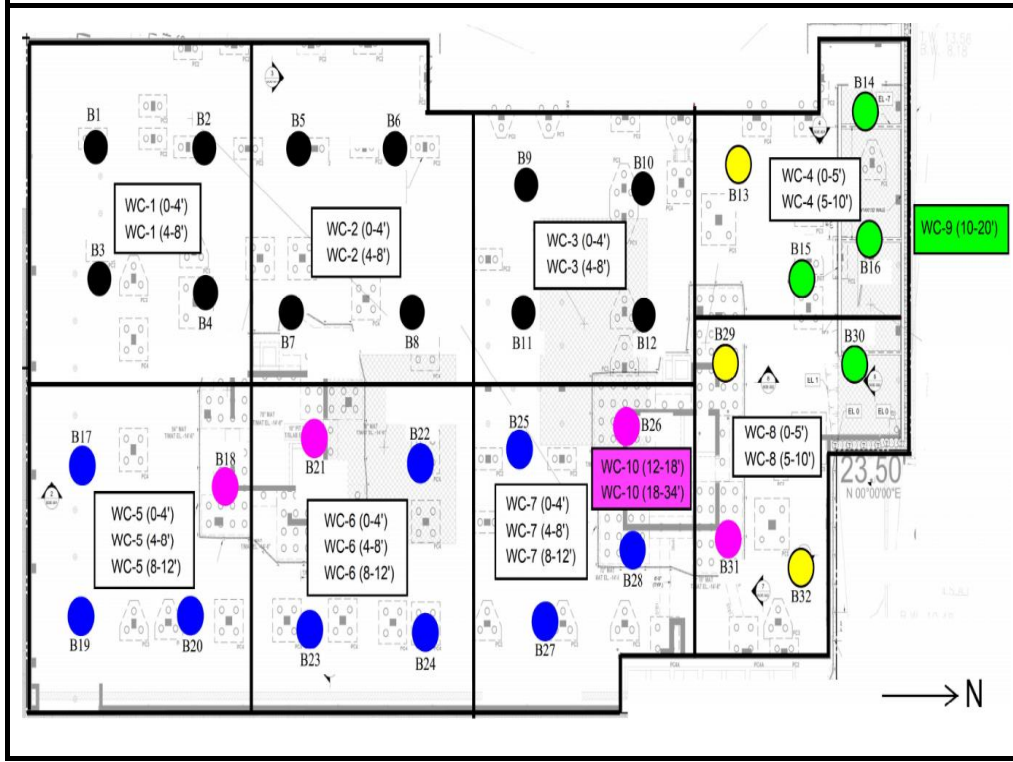
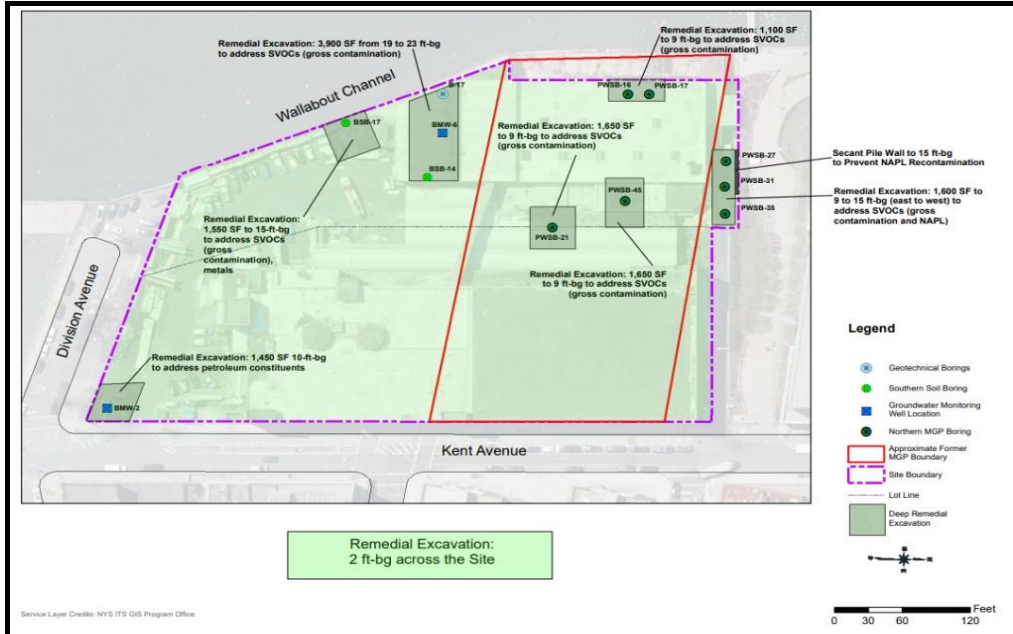


Photo 1:
View of continued SOE
installation.



Photo 2:
View of Site conditions
and continued excavation
and SOE installation.



Photo 3:
View of ECD
spraying odor
suppressing foam to
continue excavation.



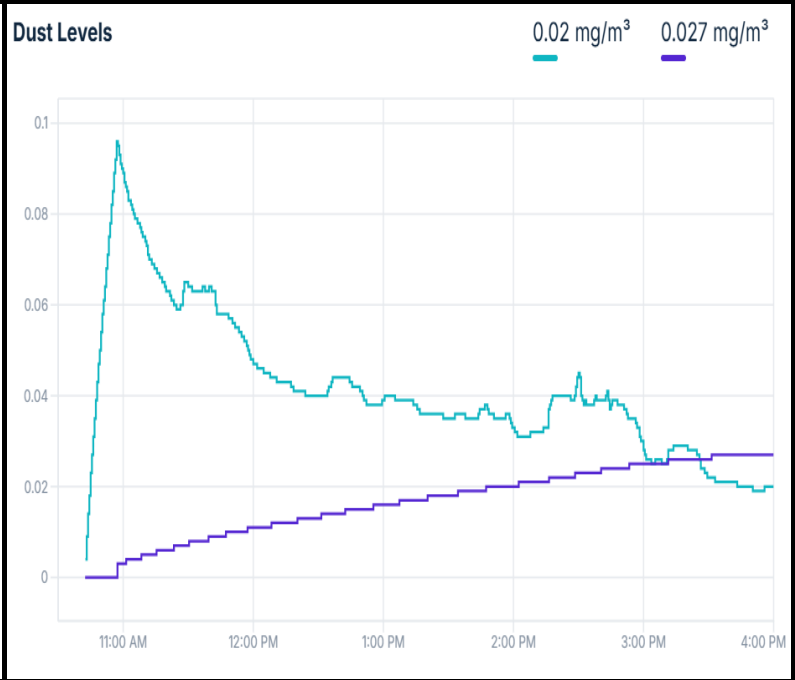
Photo 4:
View of Site
conditions and tanks
contained in poly
sheeting.



CAMP:
Downwind
Particulates

— 15-min rolling
average

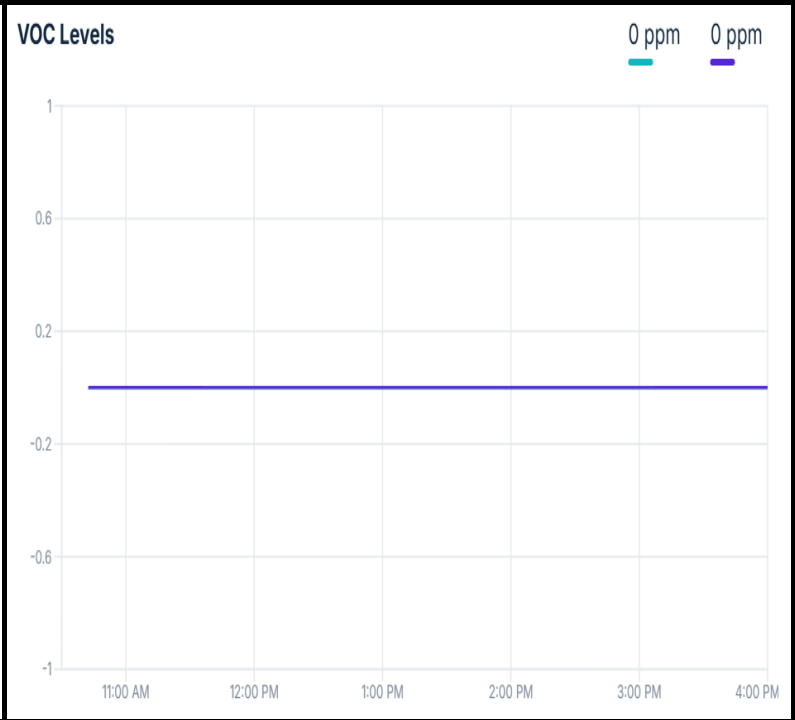
— time-weighted
average



CAMP:
Downwind VOCs

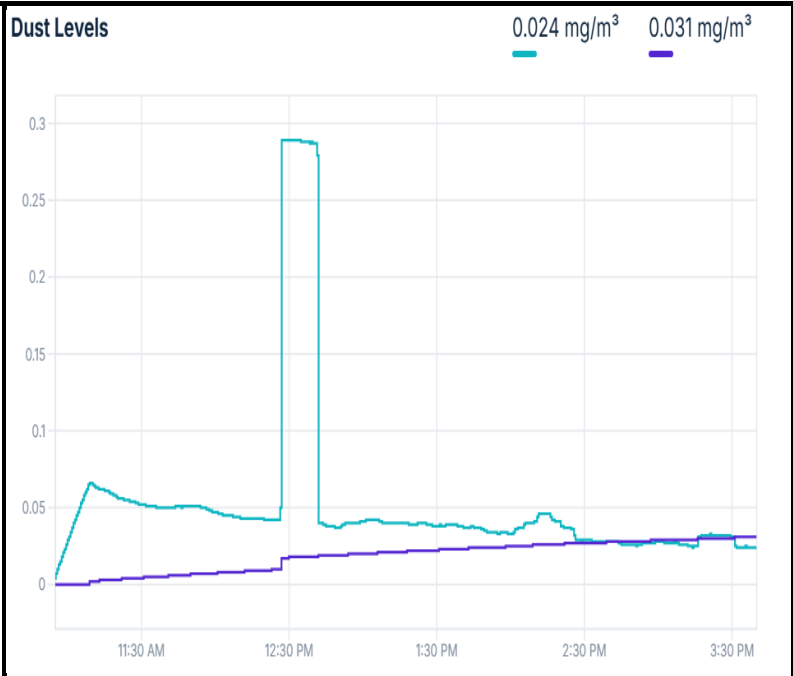
— 15-min rolling
average

— time-weighted
average



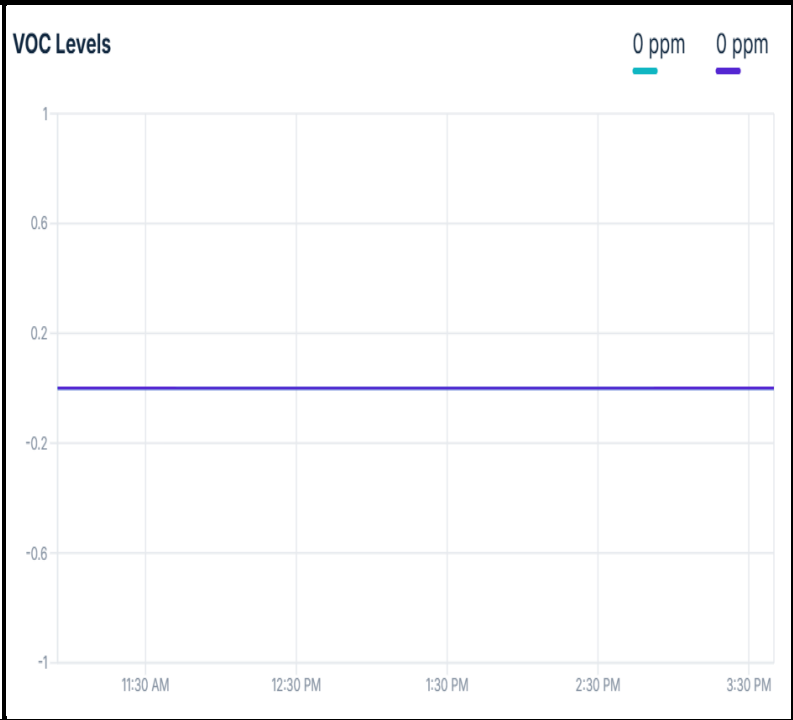
CAMP:
Upwind Particulates

15-min rolling
average
time-weighted
average



CAMP:
Upwind VOCs

15-min rolling
average
time-weighted
average



Downwind CAMP
470 Kent Avenue - Brooklyn, NY
BCP Site No.: C224053

Asset Name	Start Time	End Time	Action Level (mg/m ³)	DT2 15-min rolling avg (mg/m ³)	Action Level (ppm)	MR3K 15-min rolling avg (ppm)
DW 2024 part 2	10/31/2024 10:30	10/31/2024 10:40	0.150	0	5	0
DW 2024 part 2	10/31/2024 10:40	10/31/2024 10:50	0.150	0.054	5	0
DW 2024 part 2	10/31/2024 10:50	10/31/2024 11:00	0.150	0.09	5	0
DW 2024 part 2	10/31/2024 11:00	10/31/2024 11:10	0.150	0.075	5	0
DW 2024 part 2	10/31/2024 11:10	10/31/2024 11:20	0.150	0.063	5	0
DW 2024 part 2	10/31/2024 11:20	10/31/2024 11:30	0.150	0.065	5	0
DW 2024 part 2	10/31/2024 11:30	10/31/2024 11:40	0.150	0.064	5	0
DW 2024 part 2	10/31/2024 11:40	10/31/2024 11:50	0.150	0.057	5	0
DW 2024 part 2	10/31/2024 11:50	10/31/2024 12:00	0.150	0.048	5	0
DW 2024 part 2	10/31/2024 12:00	10/31/2024 12:10	0.150	0.044	5	0
DW 2024 part 2	10/31/2024 12:10	10/31/2024 12:20	0.150	0.041	5	0
DW 2024 part 2	10/31/2024 12:20	10/31/2024 12:30	0.150	0.04	5	0
DW 2024 part 2	10/31/2024 12:30	10/31/2024 12:40	0.150	0.044	5	0
DW 2024 part 2	10/31/2024 12:40	10/31/2024 12:50	0.150	0.041	5	0
DW 2024 part 2	10/31/2024 12:50	10/31/2024 13:00	0.150	0.039	5	0
DW 2024 part 2	10/31/2024 13:00	10/31/2024 13:10	0.150	0.039	5	0
DW 2024 part 2	10/31/2024 13:10	10/31/2024 13:20	0.150	0.036	5	0
DW 2024 part 2	10/31/2024 13:20	10/31/2024 13:30	0.150	0.035	5	0
DW 2024 part 2	10/31/2024 13:30	10/31/2024 13:40	0.150	0.035	5	0
DW 2024 part 2	10/31/2024 13:40	10/31/2024 13:50	0.150	0.036	5	0
DW 2024 part 2	10/31/2024 13:50	10/31/2024 14:00	0.150	0.033	5	0
DW 2024 part 2	10/31/2024 14:00	10/31/2024 14:10	0.150	0.032	5	0
DW 2024 part 2	10/31/2024 14:10	10/31/2024 14:20	0.150	0.04	5	0
DW 2024 part 2	10/31/2024 14:20	10/31/2024 14:30	0.150	0.044	5	0
DW 2024 part 2	10/31/2024 14:30	10/31/2024 14:40	0.150	0.039	5	0
DW 2024 part 2	10/31/2024 14:40	10/31/2024 14:50	0.150	0.038	5	0
DW 2024 part 2	10/31/2024 14:50	10/31/2024 15:00	0.150	0.03	5	0
DW 2024 part 2	10/31/2024 15:00	10/31/2024 15:10	0.150	0.025	5	0
DW 2024 part 2	10/31/2024 15:10	10/31/2024 15:20	0.150	0.029	5	0
DW 2024 part 2	10/31/2024 15:20	10/31/2024 15:30	0.150	0.022	5	0
DW 2024 part 2	10/31/2024 15:30	10/31/2024 15:40	0.150	0.021	5	0
DW 2024 part 2	10/31/2024 15:40	10/31/2024 15:50	0.150	0.02	5	0
DW 2024 part 2	10/31/2024 15:50	10/31/2024 16:00	0.150	0.02	5	0

Upwind CAMP
470 Kent Avenue - Brooklyn, NY
BCP Site No.: C224053

Asset Name	Start Time	End Time	Action Level (mg/m ³)	DT2 15-min rolling avg (mg/m ³)	Action Level (ppm)	MR3K 15-min rolling avg (ppm)
UW 4-2-2024	10/31/2024 10:00	10/31/2024 10:10	0.150	0	5	0
UW 4-2-2024	10/31/2024 10:10	10/31/2024 10:20	0.150	0	5	0
UW 4-2-2024	10/31/2024 10:20	10/31/2024 10:30	0.150	0	5	0
UW 4-2-2024	10/31/2024 10:30	10/31/2024 10:40	0.150	0	5	0
UW 4-2-2024	10/31/2024 10:40	10/31/2024 10:50	0.150	0	5	0
UW 4-2-2024	10/31/2024 10:50	10/31/2024 11:00	0.150	0.026	5	0
UW 4-2-2024	10/31/2024 11:00	10/31/2024 11:10	0.150	0.066	5	0
UW 4-2-2024	10/31/2024 11:10	10/31/2024 11:20	0.150	0.057	5	0
UW 4-2-2024	10/31/2024 11:20	10/31/2024 11:30	0.150	0.052	5	0
UW 4-2-2024	10/31/2024 11:30	10/31/2024 11:40	0.150	0.05	5	0
UW 4-2-2024	10/31/2024 11:40	10/31/2024 11:50	0.150	0.051	5	0
UW 4-2-2024	10/31/2024 11:50	10/31/2024 12:00	0.150	0.047	5	0
UW 4-2-2024	10/31/2024 12:00	10/31/2024 12:10	0.150	0.044	5	0
UW 4-2-2024	10/31/2024 12:10	10/31/2024 12:20	0.150	0.042	5	0
UW 4-2-2024	10/31/2024 12:20	10/31/2024 12:30	0.150	0.289	5	0
UW 4-2-2024	10/31/2024 12:30	10/31/2024 12:40	0.150	0.287	5	0
UW 4-2-2024	10/31/2024 12:40	10/31/2024 12:50	0.150	0.037	5	0
UW 4-2-2024	10/31/2024 12:50	10/31/2024 13:00	0.150	0.041	5	0
UW 4-2-2024	10/31/2024 13:00	10/31/2024 13:10	0.150	0.04	5	0
UW 4-2-2024	10/31/2024 13:10	10/31/2024 13:20	0.150	0.039	5	0
UW 4-2-2024	10/31/2024 13:20	10/31/2024 13:30	0.150	0.038	5	0
UW 4-2-2024	10/31/2024 13:30	10/31/2024 13:40	0.150	0.038	5	0
UW 4-2-2024	10/31/2024 13:40	10/31/2024 13:50	0.150	0.035	5	0
UW 4-2-2024	10/31/2024 13:50	10/31/2024 14:00	0.150	0.033	5	0
UW 4-2-2024	10/31/2024 14:00	10/31/2024 14:10	0.150	0.041	5	0
UW 4-2-2024	10/31/2024 14:10	10/31/2024 14:20	0.150	0.041	5	0
UW 4-2-2024	10/31/2024 14:20	10/31/2024 14:30	0.150	0.029	5	0
UW 4-2-2024	10/31/2024 14:30	10/31/2024 14:40	0.150	0.028	5	0
UW 4-2-2024	10/31/2024 14:40	10/31/2024 14:50	0.150	0.026	5	0
UW 4-2-2024	10/31/2024 14:50	10/31/2024 15:00	0.150	0.028	5	0
UW 4-2-2024	10/31/2024 15:00	10/31/2024 15:10	0.150	0.026	5	0
UW 4-2-2024	10/31/2024 15:10	10/31/2024 15:20	0.150	0.032	5	0
UW 4-2-2024	10/31/2024 15:20	10/31/2024 15:30	0.150	0.031	5	0
UW 4-2-2024	10/31/2024 15:30	10/31/2024 15:40	0.150	0.024	5	0
UW 4-2-2024	10/31/2024 15:40	10/31/2024 15:50	0.150	0.023	5	0
UW 4-2-2024	10/31/2024 15:50	10/31/2024 16:00	0.150	0.008	5	0

Perimeter CAMP
470 Kent Avenue - Brooklyn, NY
BCP Site No.: C224053

Asset Name	Start Time	End Time	Action Level (mg/m ³)	DT2 15-min rolling avg (mg/m ³)	Action Level (ppm)	MR3K 15-min rolling avg (ppm)
PER 2 April 2024	10/31/2024 10:00	10/31/2024 10:10	0.150	0	5	0
PER 2 April 2024	10/31/2024 10:10	10/31/2024 10:20	0.150	0	5	0
PER 2 April 2024	10/31/2024 10:20	10/31/2024 10:30	0.150	0	5	0
PER 2 April 2024	10/31/2024 10:30	10/31/2024 10:40	0.150	0	5	0
PER 2 April 2024	10/31/2024 10:40	10/31/2024 10:50	0.150	0.035	5	0
PER 2 April 2024	10/31/2024 10:50	10/31/2024 11:00	0.150	0.087	5	0
PER 2 April 2024	10/31/2024 11:00	10/31/2024 11:10	0.150	0.065	5	0
PER 2 April 2024	10/31/2024 11:10	10/31/2024 11:20	0.150	0.053	5	0
PER 2 April 2024	10/31/2024 11:20	10/31/2024 11:30	0.150	0.049	5	0
PER 2 April 2024	10/31/2024 11:30	10/31/2024 11:40	0.150	0.048	5	0
PER 2 April 2024	10/31/2024 11:40	10/31/2024 11:50	0.150	0.044	5	0
PER 2 April 2024	10/31/2024 11:50	10/31/2024 12:00	0.150	0.041	5	0
PER 2 April 2024	10/31/2024 12:00	10/31/2024 12:10	0.150	0.037	5	0
PER 2 April 2024	10/31/2024 12:10	10/31/2024 12:20	0.150	0.037	5	0
PER 2 April 2024	10/31/2024 12:20	10/31/2024 12:30	0.150	0.04	5	0
PER 2 April 2024	10/31/2024 12:30	10/31/2024 12:40	0.150	0.049	5	0
PER 2 April 2024	10/31/2024 12:40	10/31/2024 12:50	0.150	0.043	5	0
PER 2 April 2024	10/31/2024 12:50	10/31/2024 13:00	0.150	0.041	5	0
PER 2 April 2024	10/31/2024 13:00	10/31/2024 13:10	0.150	0.044	5	0
PER 2 April 2024	10/31/2024 13:10	10/31/2024 13:20	0.150	0.053	5	0
PER 2 April 2024	10/31/2024 13:20	10/31/2024 13:30	0.150	0.043	5	0
PER 2 April 2024	10/31/2024 13:30	10/31/2024 13:40	0.150	0.04	5	0
PER 2 April 2024	10/31/2024 13:40	10/31/2024 13:50	0.150	0.05	5	0
PER 2 April 2024	10/31/2024 13:50	10/31/2024 14:00	0.150	0.046	5	0
PER 2 April 2024	10/31/2024 14:00	10/31/2024 14:10	0.150	0.041	5	0
PER 2 April 2024	10/31/2024 14:10	10/31/2024 14:20	0.150	0.039	5	0
PER 2 April 2024	10/31/2024 14:20	10/31/2024 14:30	0.150	0.039	5	0
PER 2 April 2024	10/31/2024 14:30	10/31/2024 14:40	0.150	0.039	5	0
PER 2 April 2024	10/31/2024 14:40	10/31/2024 14:50	0.150	0.04	5	0
PER 2 April 2024	10/31/2024 14:50	10/31/2024 15:00	0.150	0.039	5	0
PER 2 April 2024	10/31/2024 15:00	10/31/2024 15:10	0.150	0.033	5	0
PER 2 April 2024	10/31/2024 15:10	10/31/2024 15:20	0.150	0.03	5	0
PER 2 April 2024	10/31/2024 15:20	10/31/2024 15:30	0.150	0.027	5	0
PER 2 April 2024	10/31/2024 15:30	10/31/2024 15:40	0.150	0.034	5	0
PER 2 April 2024	10/31/2024 15:40	10/31/2024 15:50	0.150	0.03	5	0
PER 2 April 2024	10/31/2024 15:50	10/31/2024 16:00	0.150	0.024	5	0

Perimeter CAMP
470 Kent Avenue - Brooklyn, NY
BCP Site No.: C224053

Asset Name	Start Time	End Time	Action Level (mg/m ³)	DT2 15-min rolling avg (mg/m ³)	Action Level (ppm)	MR3K 15-min rolling avg (ppm)
PER1 2024	10/31/2024 10:00	10/31/2024 10:10	0.150	0	5	0
PER1 2024	10/31/2024 10:10	10/31/2024 10:20	0.150	0	5	0
PER1 2024	10/31/2024 10:20	10/31/2024 10:30	0.150	0	5	0
PER1 2024	10/31/2024 10:30	10/31/2024 10:40	0.150	0	5	0
PER1 2024	10/31/2024 10:40	10/31/2024 10:50	0.150	0.033	5	0
PER1 2024	10/31/2024 10:50	10/31/2024 11:00	0.150	0.093	5	0
PER1 2024	10/31/2024 11:00	10/31/2024 11:10	0.150	0.08	5	0
PER1 2024	10/31/2024 11:10	10/31/2024 11:20	0.150	0.079	5	0.02
PER1 2024	10/31/2024 11:20	10/31/2024 11:30	0.150	0.069	5	0.03
PER1 2024	10/31/2024 11:30	10/31/2024 11:40	0.150	0.057	5	0.036
PER1 2024	10/31/2024 11:40	10/31/2024 11:50	0.150	0.052	5	0.059
PER1 2024	10/31/2024 11:50	10/31/2024 12:00	0.150	0.051	5	0.073
PER1 2024	10/31/2024 12:00	10/31/2024 12:10	0.150	0.046	5	0.089
PER1 2024	10/31/2024 12:10	10/31/2024 12:20	0.150	0.038	5	0.096
PER1 2024	10/31/2024 12:20	10/31/2024 12:30	0.150	0.039	5	0.078
PER1 2024	10/31/2024 12:30	10/31/2024 12:40	0.150	0.045	5	0.064
PER1 2024	10/31/2024 12:40	10/31/2024 12:50	0.150	0.048	5	0.066
PER1 2024	10/31/2024 12:50	10/31/2024 13:00	0.150	0.041	5	0.058
PER1 2024	10/31/2024 13:00	10/31/2024 13:10	0.150	0.042	5	0.049
PER1 2024	10/31/2024 13:10	10/31/2024 13:20	0.150	0.045	5	0.059
PER1 2024	10/31/2024 13:20	10/31/2024 13:30	0.150	0.042	5	0.074
PER1 2024	10/31/2024 13:30	10/31/2024 13:40	0.150	0.036	5	0.093
PER1 2024	10/31/2024 13:40	10/31/2024 13:50	0.150	0.033	5	0.112
PER1 2024	10/31/2024 13:50	10/31/2024 14:00	0.150	0.03	5	0.123
PER1 2024	10/31/2024 14:00	10/31/2024 14:10	0.150	0.03	5	0.12
PER1 2024	10/31/2024 14:10	10/31/2024 14:20	0.150	0.032	5	0.124
PER1 2024	10/31/2024 14:20	10/31/2024 14:30	0.150	0.039	5	0.122
PER1 2024	10/31/2024 14:30	10/31/2024 14:40	0.150	0.04	5	0.234
PER1 2024	10/31/2024 14:40	10/31/2024 14:50	0.150	0.04	5	0.288
PER1 2024	10/31/2024 14:50	10/31/2024 15:00	0.150	0.023	5	0.147
PER1 2024	10/31/2024 15:00	10/31/2024 15:10	0.150	0.02	5	0.091
PER1 2024	10/31/2024 15:10	10/31/2024 15:20	0.150	0.019	5	0.076
PER1 2024	10/31/2024 15:20	10/31/2024 15:30	0.150	0.025	5	0.069
PER1 2024	10/31/2024 15:30	10/31/2024 15:40	0.150	0.02	5	0.056
PER1 2024	10/31/2024 15:40	10/31/2024 15:50	0.150	0.011	5	0.032
PER1 2024	10/31/2024 15:50	10/31/2024 16:00	0.150	0.012	5	0.011