



DAILY SITE INSPECTION/FIELD ACTIVITY REPORT

BCP Site No.:	C224148	AUTHOR:	Marilyn Villacres
PROJECT NO.:	3165.0006R000	DATE:	5/11/2023
PROJECT:	Sunset Industrial Park 74 20 th St., Brooklyn, NY	WEATHER:	Sunny, 61-76°F, Wind: NW @ 5 mph, Humidity: 52%, Pressure: 30.15" Hg
CLIENT:	SIP Holdings Venture, LLC	TIME:	6:45 AM – 3:30 PM

CONTRACTOR AND EQUIPMENT:	PERSONNEL PRESENT AT SITE AND AFFILIATION:
<u>Kingdom (Excavation/Foundation Contractor)</u> <ul style="list-style-type: none">Komatsu Excavator PC240LCKomatsu Excavator PC78USKomatsu Excavator PC450LCKomatsu Mini ExcavatorKomatsu Front Loader WA450Bobcat T770 Skid Steer	<u>Roux Environmental Engineering & Geology, D.P.C</u> Marilyn Villacres, Staff Scientist I <u>Kingdom</u> Patrick Kearney, Foreman <u>Suffolk</u> Caled Ho, Supervisor

GENERAL COMMENTS:

As part of the of the NYSDEC-approved Remedial Action Work Plan and modifications, Roux Environmental Engineering and Geology D.P.C. (Roux) performed environmental oversight and operated air monitoring equipment in compliance with the Community Air Monitoring Plan (CAMP) during foundation installation activities.

RAWP Activities Performed:

- Kingdom imported five additional loads of ¾" crushed stone from Tilcon and backfilled by hand in grids A2-A3 and B2-B3 for foundation sub-base.
- 45 loads of non-hazardous soil previously excavated and temporarily stockpiled were exported to Bayshore Soil Management located in Keasbey, NJ.
- Maintenance of temporary outdoor stockpile performed after soil disposal. The stockpile was covered at the end of the day with sheeting to prevent erosion.
- Concrete contractor continued to place rebar and forms for nonstructural concrete on upper floors (2-5).

CAMP Performed:

CAMP was performed for the duration that Roux was onsite observing intrusive work. No exceedances of particulates or VOCs were recorded.

Other Relevant Comments or Issues:

- None.

Upcoming work activities:

- Kingdom will remain onsite through approximately May 2023 to complete vapor barrier and foundation slab installation.
- Soil disposal will be necessary to remove excess soil from the site. Disposal facility approval to Bayshore Soil Management has been obtained and soil export will continue.
- Roux will continue to perform full-time oversight and CAMP during intrusive construction activities and perform inspections during installation of engineering controls.

Submitted By: Marilyn Villacres of Roux Environmental Engineering and Geology, D.P.C.	Approved By: Levi Curnutte of Roux Environmental Engineering and Geology, D.P.C.
--	---

BCP Site No.:	C224148	AUTHOR:	Marilyn Villacres
PROJECT NO.:	3165.0006R000	DATE:	5/11/2023
PROJECT:	Sunset Industrial Park 74 20 th St., Brooklyn, NY	WEATHER:	Sunny, 61-76°F, Wind: NW @ 5 mph, Humidity: 52%, Pressure: 30.15" Hg
CLIENT:	SIP Holdings Venture, LLC	TIME:	6:45 AM – 3:30 PM

PHOTOS:

Photo 1: Looking west, kingdom backfilling grid B3 and B2 with $\frac{3}{4}$ " stone.



Photo 2: Looking north, stone backfill progress in B2 and B3.

Submitted By: Marilyn Villacres of
Roux Environmental Engineering and Geology, D.P.C.

Approved By: Levi Curnutte of
Roux Environmental Engineering and Geology, D.P.C.

BCP Site No.:	C224148	AUTHOR:	Marilyn Villacres
PROJECT NO.:	3165.0006R000	DATE:	5/11/2023
PROJECT:	Sunset Industrial Park 74 20 th St., Brooklyn, NY	WEATHER:	Sunny, 61-76°F, Wind: NW @ 5 mph, Humidity: 52%, Pressure: 30.15" Hg
CLIENT:	SIP Holdings Venture, LLC	TIME:	6:45 AM – 3:30 PM



Photo 3: View of truck being loaded with soil for disposal.

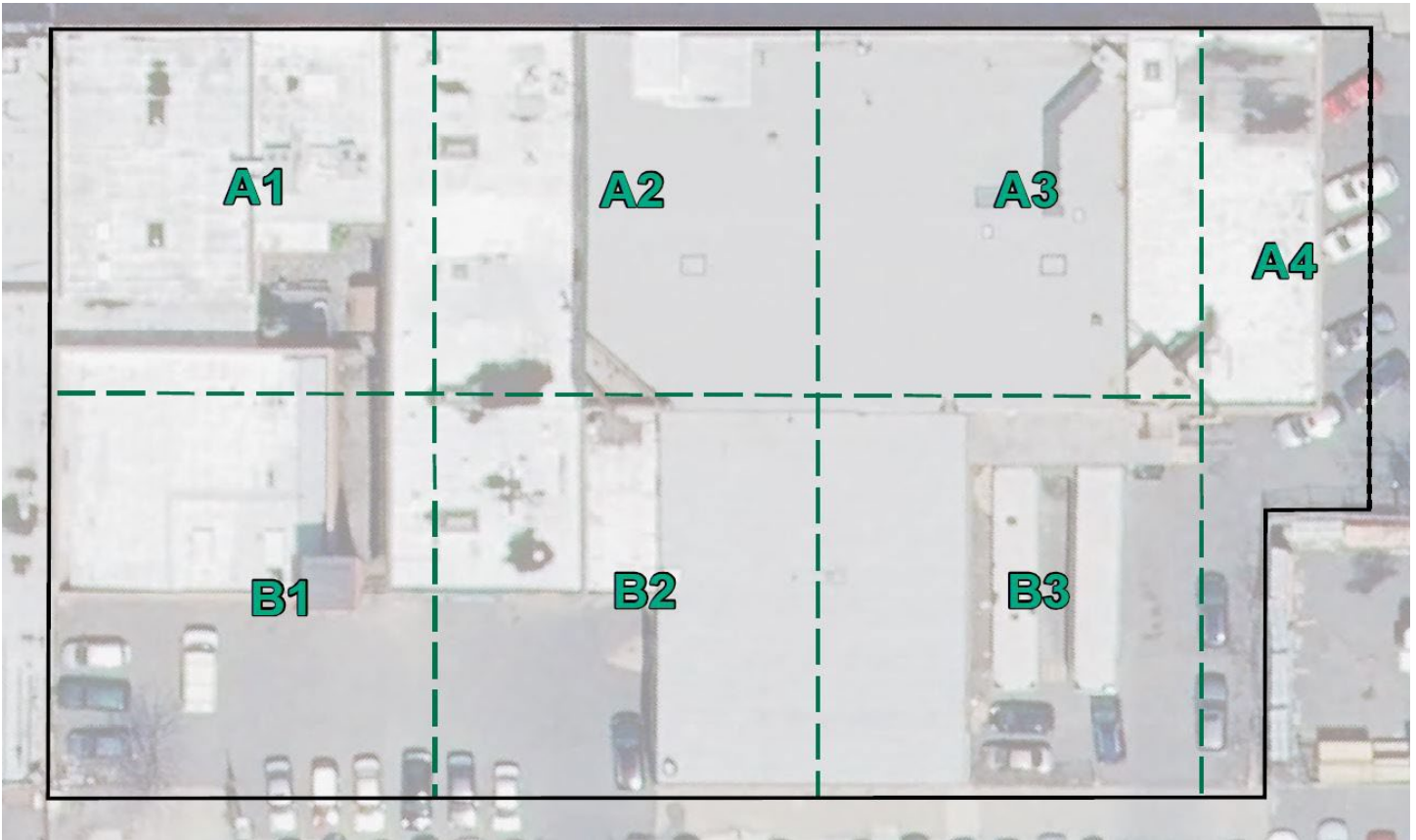


Photo 4: Temporary stockpile covered before the end of workday.

Submitted By: Marilyn Villacres of
Roux Environmental Engineering and Geology, D.P.C.

Approved By: Levi Curnutte of
Roux Environmental Engineering and Geology, D.P.C.

Site Map



Current area of active soil movement/utilities installation (if applicable based on daily activities summary provided above)

Submitted By: Marilyn Villacres of
Roux Environmental Engineering and Geology, D.P.C.

Approved By: Levi Curnutte of
Roux Environmental Engineering and Geology, D.P.C.

Roux Environmental Engineering and Geology, D.P.C.
Community Air Monitoring Program - Particulate Monitoring

Project: 74 20th Street, Brooklyn, NY
 Project Number: 3165.0006R000
 Project Manager: Levi Curnutte
 Location: 74 20th Street, Brooklyn, NY
 Date: 5/11/2023

Upwind Station		Downwind Station		15-min Average (Corrected for Background)
Time	15-min Avg. (mg/m ³)	Time	15-min Avg. (mg/m ³)	
7:00 AM	0.005	7:00 AM	0.008	0.003
7:15 AM	0.006	7:15 AM	0.013	0.007
7:30 AM	0.006	7:30 AM	0.018	0.012
7:45 AM	0.006	7:45 AM	0.017	0.011
8:00 AM	0.007	8:00 AM	0.017	0.010
8:15 AM	0.007	8:15 AM	0.011	0.004
8:30 AM	0.010	8:30 AM	0.026	0.016
8:45 AM	0.009	8:45 AM	0.034	0.025
9:00 AM	0.006	9:00 AM	0.020	0.014
9:15 AM	0.007	9:15 AM	0.012	0.005
9:30 AM	0.006	9:30 AM	0.027	0.021
9:45 AM	0.007	9:45 AM	0.016	0.009
10:00 AM	0.007	10:00 AM	0.024	0.017
10:15 AM	0.006	10:15 AM	0.041	0.035
10:30 AM	0.006	10:30 AM	0.040	0.034
10:45 AM	0.01	10:45 AM	0.037	0.027
11:00 AM	0.007	11:00 AM	0.025	0.018
11:15 AM	0.009	11:15 AM	0.017	0.008
11:30 AM	0.006	11:30 AM	0.029	0.023
11:45 AM	0.006	11:45 AM	0.038	0.032
12:00 PM	0.007	12:00 PM	0.030	0.023
12:15 PM	0.007	12:15 PM	0.012	0.005
12:30 PM	0.007	12:30 PM	0.013	0.006
12:45 PM	0.007	12:45 PM	0.011	0.004
1:00 PM	0.009	1:00 PM	0.012	0.003
1:15 PM	0.009	1:15 PM	0.013	0.004
1:30 PM	0.008	1:30 PM	0.026	0.018
1:45 PM	0.018	1:45 PM	0.032	0.014
2:00 PM	0.010	2:00 PM	0.043	0.033
2:15 PM	0.012	2:15 PM	0.039	0.027
2:30 PM	0.019	2:30 PM	0.026	0.007
2:45 PM	0.015	2:45 PM	0.026	0.011
3:00 PM	0.011	3:00 PM	0.017	0.006
3:15 PM	0.012	3:15 PM	0.016	0.004
3:30 PM	0.013	3:30 PM	0.014	0.001

mg/m3 - milligrams per meters cubed

Roux Environmental Engineering and Geology, D.P.C.
Community Air Monitoring Program - VOC Monitoring

Project: 74 20th Street, Brooklyn, NY
 Project Number: 3165.0006R000
 Project Manager: Levi Curnutte
 Location: 74 20th Street, Brooklyn, NY
 Date: 5/11/2023

Upwind Station		Downwind Station		15-min Average (Corrected for Background)
Time	15-min Avg. (PPM)	Time	15-min Avg. (PPM)	
7:00 AM	0.01	7:00 AM	0.00	-0.01
7:15 AM	0.01	7:15 AM	0.00	-0.01
7:30 AM	0.01	7:30 AM	0.00	-0.01
7:45 AM	0.02	7:45 AM	0.00	-0.02
8:00 AM	0.03	8:00 AM	0.01	-0.02
8:15 AM	0.03	8:15 AM	0.01	-0.02
8:30 AM	0.03	8:30 AM	0.02	-0.01
8:45 AM	0.03	8:45 AM	0.11	0.08
9:00 AM	0.02	9:00 AM	0.06	0.04
9:15 AM	0.02	9:15 AM	0.02	0.00
9:30 AM	0.02	9:30 AM	0.03	0.01
9:45 AM	0.02	9:45 AM	0.02	0.00
10:00 AM	0.01	10:00 AM	0.02	0.01
10:15 AM	0.01	10:15 AM	0.05	0.04
10:30 AM	0.01	10:30 AM	0.06	0.05
10:45 AM	0.01	10:45 AM	0.06	0.05
11:00 AM	0.00	11:00 AM	0.04	0.04
11:15 AM	0.00	11:15 AM	0.01	0.01
11:30 AM	0.00	11:30 AM	0.01	0.01
11:45 AM	0.00	11:45 AM	0.07	0.07
12:00 PM	0.00	12:00 PM	0.04	0.04
12:15 PM	0.00	12:15 PM	0.01	0.01
12:30 PM	0.00	12:30 PM	0.00	0.00
12:45 PM	0.00	12:45 PM	0.00	0.00
1:00 PM	0.00	1:00 PM	0.00	0.00
1:15 PM	0.00	1:15 PM	0.00	0.00
1:30 PM	0.00	1:30 PM	0.00	0.00
1:45 PM	0.00	1:45 PM	0.02	0.02
2:00 PM	0.00	2:00 PM	0.04	0.04
2:15 PM	0.00	2:15 PM	0.04	0.04
2:30 PM	0.01	2:30 PM	0.03	0.02
2:45 PM	0.00	2:45 PM	0.03	0.03
3:00 PM	0.00	3:00 PM	0.02	0.02
3:15 PM	0.00	3:15 PM	0.01	0.01
3:30 PM	0.00	3:30 PM	0.03	0.03


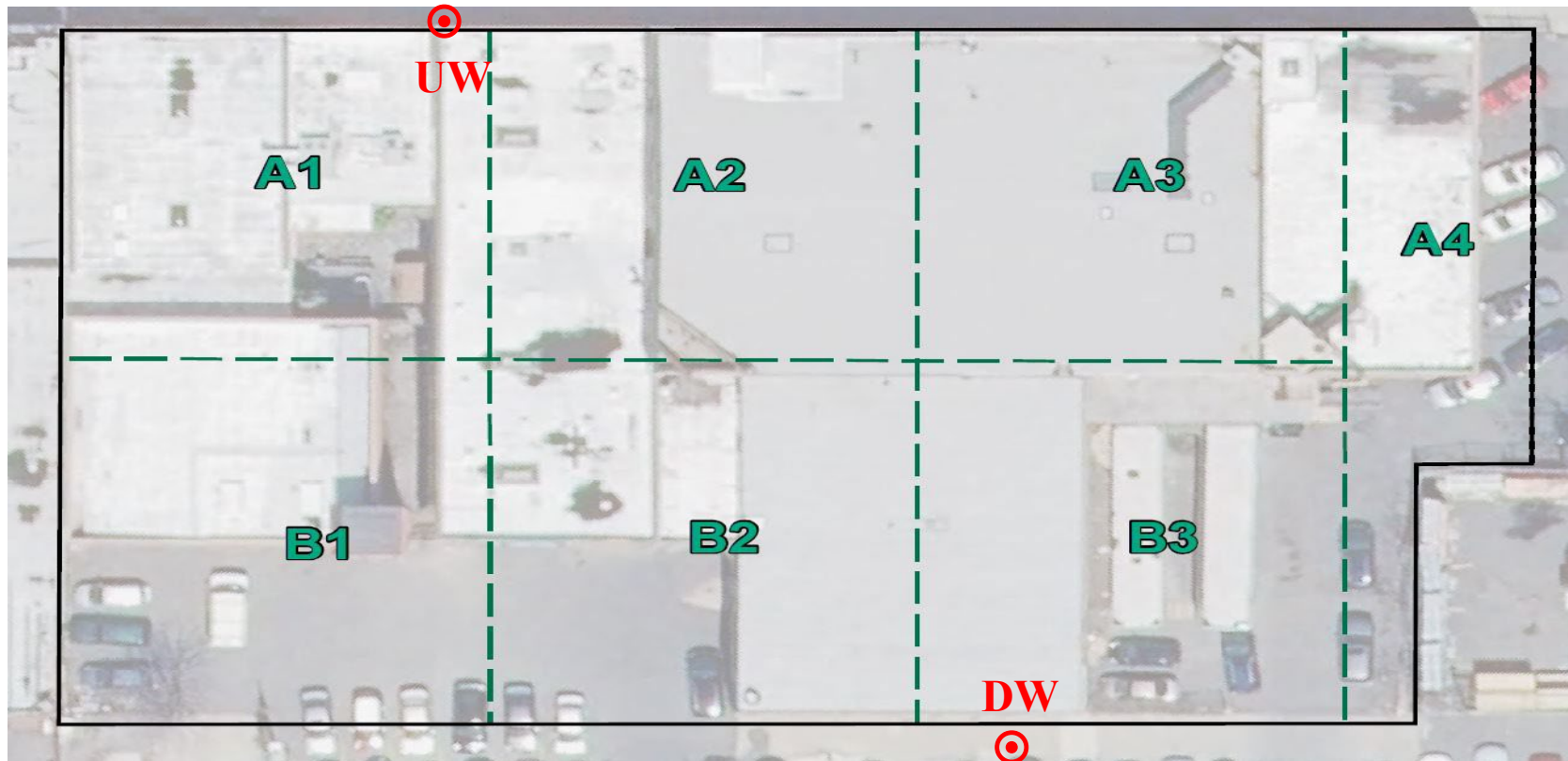
VOC - Volatile Organic Compound

PPM - parts per million

Roux Environmental Engineering and Geology, D.P.C.
Community Air Monitoring Program - Meter Locations

Project: 74 20th Street, Brooklyn, NY
Project Number: 3165.0006R000
Project Manager: Levi Curnutte
Location: 74 20th Street, Brooklyn, NY
Date: 5/11/2023
Times: 7:00 AM to 3:30 PM

Wind Direction



Notes: CAMP - Community Air Monitoring Program
UW - Upwind CAMP Station
DW - Downwind CAMP Station