FORMER CARTER SPRAY FINISHING CORP.

65 ECKFORD STREET
BROOKLYN, NEW YORK
Block 2698 Lot 26

REMEDIAL INVESTIGATION WORK PLAN

AUGUST 2015
Revised September 2015

Prepared for:
Z65 Realty LLC
266 Broadway Suite 301
Brooklyn, NY 11211

EBC
ENVIRONMENTAL BUSINESS CONSULTANTS
1808 Middle Country Road
Ridge, NY 11961

TABLE OF CONTENTS
REMEDIAL INVESTIGATION WORK PLAN
FORMER CARTER SPRAY FINISHING CORP.

CERTIFICATION

1.0 INTRODUCTION 1
1.1 Site Location and Description 1
1.2 Redevelopment Plans 2
1.3 Site History 2
1.4 Summary of Previous Investigations 2
1.4.1 May 2015 – Phase I Environmental Site Assessment Screening (EBC) 3
1.4.2 May 2015 - Phase II Investigation Data Summary (EBC) 4
1.5 Site Geology / Hydrogeology 5
1.6 Site Conceptual Model 5

2.0 SAMPLING AND ANALYIS PLAN 7
2.1 Soil Sampling 7
2.1.1 Soil Borings 7
2.2 Groundwater Sampling 8
2.3 Soil Vapor Sampling 10
2.3.1 Soil Vapor Sampling Procedure 11
2.4 Laboratory Analysis 11
2.4.1 Analysis of Soil and Groundwater Samples 11
2.4.2 Analysis of Soil Vapor Samples 12
2.5 Management of Investigation Derived Wastes 12
2.6 Contact Information 12

3.0 QUALITY ASSURANCE PROJECT PLAN (QAPP) 13
3.1 Soil and Groundwater Samples 13
3.2 Soil Vapor Samples 13
3.3 Reporting of Results 14
3.4 DUSR 14

4.0 HEALTH AND SAFETY PLAN 15

5.0 COMMUNITY AIR MONITORING PLAN 16

6.0 REMEDIAL INVESTIGATION REPORT 17

7.0 SCHEDULE 18

TABLE OF CONTENTS
REMEDIAL INVESTIGATION WORK PLAN
FORMER CARTER SPRAY FINISHGING CORP.

TABLES

Table 1 Summary of Sampling Program Rationale and Analysis

FIGURES

Figure 1 Site Location Map
Figure 2 Site Plan
Figure 3 Topographic Survey
Figure 4 Adjacent Property Use
Figure 5 Regional Water Table Elevation Map
Figure 6 Proposed Soil Boring Locations
Figure 7 Proposed Monitoring Well Locations
Figure 8 Proposed Soil Gas Sampling Locations

ATTACHMENTS

Attachment A Previous Reports – Digital File
Attachment B Quality Assurance Project Plan
Attachment C Health and Safety Plan
Attachment D Community Air Monitoring Plan

CERTIFICATION

I, Charles B. Sosik, certify that I am currently a Qualified Environmental Professional as defined in 6 NYCRR Part 375 and that this Remedial Investigation Work Plan was prepared in accordance with all applicable statutes and regulations and in substantial conformance with the DER Technical Guidance for Site Investigation and Remediation (DER-10).

Charles Sosik 9/22/15

Name Date

1.0 INTRODUCTION

This Remedial Investigation Work Plan (RIWP) was prepared on behalf of Z65 Realty LLC for the property known as the Former Carter Spray Finishing Corp. Site, located at 65 Eckford Street, Brooklyn, New York. An application for acceptance into the New York State Brownfield Cleanup Program (BCP) was submitted to the New York State Department of Environmental Conservation (NYSDEC) on May 6, 2015. The application was determined to be complete on May 18, 2015. On June 29, 2015, the DEC notified Z65 Realty LLC that the Site had been accepted to the BCP (Site No. C224218) with the applicant defined as a Volunteer. The Brownfield Cleanup Agreement was executed on July 16, 2015.

The Site has confirmed contamination in soil which is related to historic on-site operations and fuel storage in underground tanks.

The purpose of this Remedial Investigation Work Plan is to collect data of sufficient quality and quantity to characterize the nature and extent of residual contamination associated with the UST(s) / historic operations at the Site and to complete a qualitative exposure assessment for future occupants of the proposed building and the surrounding community and to evaluate alternatives to remediate the contamination.

The overall objectives of the project are to prepare the Site for residential use and to remediate known and unknown environmental conditions at the site to the satisfaction of the DEC and the New York State Department of Health (NYSDOH).

1.1 Site Location and Description

The street address for the Site is 65 Eckford Street, Brooklyn, NY (**Figure 1**). The Site is located in the City of New York and Borough of Brooklyn and is identified as Block 2698, Lot 26 on the New York City Tax Map. The Site is an irregular shaped lot consisting of approximately 85 ft of frontage along Eckford Street (**Figure 2**). The entire footprint of Lot 26 is currently developed with a 1 and 2-story industrial/manufacturing building constructed between 1905 and 1916. The Site was prevoiusly utilized by several industrial operations, including a woodworking shop, machine shop, wood box manufacturing facility, automobile parking garage with underground gasoline storage tank(s), and metal finishing facility that utilized two 275-gallon aboveground storage tanks that contained trichloroethene (TCE). A topographic survey showing underground untilities is provided in **Figure 3**.

The elevation of the Site ranges from 19 to 20 feet above the National Geodetic Vertical Datum (NGVD). The area topography gradually slopes downward to the north and west. The depth to groundwater beneath the Site is approximately 12 feet below grade. Based on regional groundwater elevation maps, groundwater flows to the northwest.

The area surrounding the property (**Figure 4**) is highly urbanized and predominantly consists of multi-family residential buildings with mixed-use buildings (residential w/ first floor retail) along main corridors such as Driggs Avenue located at the end of the block to the north and McGuiness Boulevard, located two blocks to the east. The area is marked by late 19th and early

20th century rowhouses with commercial and industrial properties interspersed throughout the residential sections. The area to the west of the Site was historically characterized by heavy industry and manufacturing. Following a steady decline of manufacturing in the area from the late 1960's through the 1980's, many of the industrial properties were vacated leaving the buildings to be vandalized and become derelict. There are no identified sensitive receptors (i.e. nursing homes, day care centers, etc.) located down gradient of the Site.

The entire area is serviced by the New York City municipal water system which provides water from a series of reservoir systems (Croton, Delaware, Catskill) located north of the City. There are no known public or private drinking water supply wells within a half mile downgradient of the Site.

1.2 Redevelopment Plans

The redevelopment project consists of the construction of a new 5-story hotel building with a full cellar level that will cover the entire footprint of the Site. The cellar level will require excavation of the entire Site to a depth of approximately 12 ft below grade. With groundwater present at 12 feet below grade, extensive dewatering will be required during construction of the building's foundation.

The cellar level will consist of a recreational room, gym, lobby/lounge, kitchen and break room for the hotel, six hotel rooms that face a cellar level, concrete capped rear yard, and six mechanical rooms located in the front of the cellar.

1.3 Site History

A history dating back to 1887 was established. A review of Sanborn maps shows that the Site and adjacent properties were undeveloped prior to 1887. By 1905, several one-story manufacturing buildings were constructed on the Site and used as a part of the Meisel Danowitz & Co. woodworking operation. The Site was redeveloped by 1916 with the existing one and two-story building currently constructed at the Site. The 1916 Sanborn map indicates the center portion of the building was used as a parking garage for 30 cars, the rear of the building was used as a machine shop, and the front portion of the building was vacant. By 1942, the Eckford Garage utilized the entire building for parking of up to 40 cars. The 1916 and 1942 Sanborn maps indicate an underground gasoline storage tank was located in the northeast portion of the parking garage building, just beyond the front portion of the building that has a 2nd floor. The approximate location of the underground storage tank is shown on **Figure 3**. By 1950, the building was occupied with a wood box manufacturing company, and a company that performed laquer spraying on the 2nd floor. The 1965 through 1989 Sanborn maps indicate the building was used for metal finishing and spraying. City Directory Listings from 1960 to 2008 indicate the building was occupied by Carter Spray Finishing Corp.

1.4 Summary of Previous Investigations

Environmental investigations performed at the Site include the following:

- Phase I Environmental Site Assessment Screening - EBC (May 2015)

- Phase II Subsurface Investigation Data Summary - EBC (May 2015)

A digital copy of the reports is provided in **Attachment A**.

1.4.1 May 2015 – Phase I Environmental Site Assessment Screening (EBC)

Based upon reconnaissance of the Site and surrounding properties, and review of historical records and regulatory agency databases, the Phase I ESA identified the following Recognized Environmental Conditions (RECs) for the Site:

- The 1916 and 1942 Sanborn maps show a parking garage building with an underground gasoline storage tank in the northeast portion of the building. A Site inspection performed in 2015 noted a fill port indicative of an underground gasoline storage tank within the same area of the gasoline tank drawn on the Sanborn maps. Therefore, the tank(s) has not been removed. No information regarding the current status of this tank and/or soil quality in its vicinity was available for review. As such, there is a potential for spills or release from the gasoline underground storage tank to have impacted the subsurface.
- NYC Department of Building records indicate fuel oil was used for heating the building. Based on the age and size of the building, it is assumed that an underground storage tank of at least 550 gallons was used. No information/records were obtained indicating proper removal/abandonment of a No. 2 fuel oil underground storage tank has occurred. As such, there is a potential for spills or release from the No. 2 fuel oil underground storage tank to have impacted the subsurface.
- City Directory Listings, Sanborn maps and internet search results indicate the building has been historically utilized for industrial purposes, including a machine shop, parking garage, wood box manufacturing (with lacquer spray booths), and metal finishing. From approximately 1959 to 1998, Carter Spray Finishing Corp. utilized two 275-gallon aboveground storage tanks containing trichloroethene (TCE) and the Toxic Chemical Release Inventory System (TRIS) database indicates Carter Spray Finishing Corp. emitted greater than 8,000 pounds per year of TCE into the air. As such, there is a potential for historic Site operations to have impacted soil, groundwater and/or soil vapor quality beneath the Site. Further, the Site was identified as a New York City Department of City Planning (NYCDCP) Environmental "E" declaration site due to its historic use and the presence of the UST.

Based upon its findings, EBC recommended the following:

- A geophysical survey (e.g., magnetometer and/or ground penetrating radar surveys) should be conducted across the Site to confirm the location of the underground gasoline storage tank, locate a possible No. 2 fuel oil underground storage tank, and identify any other tanks, pits, drums, etc.
- If present, any historic USTs should be removed in accordance with New York State Department of Environmental Conservation (NYSDEC) and New York City Fire Department (FDNY) regulations. Any identified geophysical anomalies should be further investigated through the excavation of test pits, with soil samples collected for laboratory analysis as warranted. It is important to note that excavation areas may be necessary to facilitate the geophysical survey and any subsequent sampling.

- To evaluate potential impacts related to historic usage of the Site and to satisfy the NYCDCP and New York City Office of Environmental Remediation (NYCOER) requirements related to the site's listing as an "E"-designated property, a subsurface investigation should be performed. At a minimum, the investigation should include the installation of soil borings with the collection of representative soil, groundwater and/or soil vapor samples for laboratory analysis to document subsurface conditions and determine the nature and extent of contamination (if present).

A digital copy of the Phase I Environmental Site Assessment Screening is included in **Attachment B**.

1.4.2 May 2015 - Phase II Investigation Data Summary (EBC)

An initial investigation was performed on February 26, 2015, and additional sampling was performed on April 21, 2015. The initial investigation included the installation of two soil borings (B1 and B2) and the collection of one groundwater sample (B1 GW) and the second sampling event consist of the installation of three soil borings (B2, B3, B4) and the collection of a groundwater sample from each of the three soil boring locations (GW2, GW3, G4). The installation location of all of the soil borings is shown on **Figure 5**.

A shallow soil sample representing the depth interval 0-2 feet below grade was collected from soil borings B1 and B2 in February, and from 2 to 4 feet below grade from soil borings B2 and B3 in April. Each of the shallow soil samples were collected from the historic fill layer below the building slab. The two historic fill soil samples collected in February were submitted for laboratory analysis of PCBs and TAL metals, and the two historic fill soil samples collected in April were submitted for laboratory analysis of SVOCs via EPA method 8270, TAL metals and TCLP Lead.

A soil sample was collected from both soil borings B1 and B2 in February from the water table interface and submitted for laboratory analysis of VOCs via EPA Method 8260 and SVOCs (CP51 list) via EPA Method 8270. Soil samples were also retained from the water table interface (11 to 13 feet below grade) from soil borings B2, B3 and B4 in April. These three soil samples were submitted for laboratory analysis of VOCs via EPA method 8260, and SVOCs via EPA method 8270.

The laboratory results identified petroleum related VOCs above Unrestricted Use SCOs and Protection of Groundwater SCOs within each of the four soil samples collected from the water table interface, including n-proplybenzene, sec-butylbenzene, tert-butylbenzene, and toluene. The concentration of total VOCs (when including naphthalene) were reported as high as 102,700 µg/kg in soil sample B3(11-13). The chlorinated VOC trichloroethene was also detected within one of the soil samples collected in February at the water table interface at a concentration of 1,100 µg/kg.

Petroleum VOCs were detected above groundwater quality standards (GQS) within the groundwater sample collected in February and each of the three groundwater samples collected in April. Petroleum VOCs detected above GQS includes 2-isopropyltoluene, isopropylbenzene, n-butylbenzene, n-propyl-benzene, sec-butylbenzene, and tert-butylbenzene. Total petroleum

VOCs were reported in the three groundwater samples at a concentration ranging from 135 to 457 µg/L.

SVOCs including benzo(a)anthracene, benzo(a)pyrene, benzo(b)flouranthene, benzo(k)fluoranthene, chrysene, and indeno(1,2,3-cd)pyrene were all reported above Restricted Residential Use SCOs within the soil sample collected from the water table interface from soil boring B2. No historic fill material was present at the water table interface, so the total SVOC concentration in soil sample B2(11-13) (165,300 µg/kg) is believed to be associated with a fuel oil or other petroleum release.

1.5 Site Geology / Hydrogeology

The geologic setting of Long Island is well documented and consists of crystalline bedrock overlain by layers of unconsolidated deposits. According to geologic maps of the area created by the United States Geologic Survey (USGS), the bedrock in this area of Brooklyn is an igneous intrusive classified as the Ravenswood grano-diorite of middle Ordovician to middle Cambrian age. Unconsolidated sediments overlie the bedrock and consist of Pleistocene aged sand, gravel and silty clays, deposited by glacial-fluvial activity. Non-native fill materials consisting of dredge spoils, rubble and / or other materials have historically been used to reinforce and extend shoreline areas and to raise and improve the drainage of low lying areas.

Soil at the Site is described as historic fill materials to a depth of approximately 5 to 10 feet below the surface followed by native brown sandy silt. According to the USGS topographic map for the area (Brooklyn Quadrangle), the elevation of the property ranges from 19 to 20 feet above the National Geodetic Vertical Datum (NGVD). The area topography gradually slopes downward to the north and west.

Groundwater at the Site is present under water table conditions at a depth of approximately 12 feet below grade and is not used for any purpose. Considering the poor quality of groundwater in the area, including high levels of sodium and magnesium associated with saltwater intrusion and impacts from petroleum and industrial solvents related to the former commercial / industrial use of the area, there is no anticipated future groundwater use.

Based on regional and local water table elevation maps, groundwater flow is expected to be northwest **(Figure 5)**. The nearest surface water body is the East River, approximately 2,800 feet west of the Site **(Figure 4)**. The depth to bedrock in this area of Brooklyn is greater than 100 ft below grade.

1.6 Site Conceptual Model

Soil borings performed in the west half of the Site identified VOC contamination in soil at the water table interface (approximately 11 to 13 feet below grade). There is a known gasoline underground storage tank (UST) in the west half of the Site. The gasoline underground storage tanks are shown on the 1916 to 1942 Sanborn maps, and a fill port indicative of an underground gasoline storage tank was noted within the same area of the gasoline tank drawn on the Sanborn maps during a site inspection. Soil borings could not be performed immediately adjacent to the

underground gasoline storage tank to determine if the tank was leaking due to a low ceiling height. Therefore, it is assumed that the underground gasoline storage tank has leaked. Released gasoline then migrated through the soil column to the water table. Gasoline constituents then dissolved into the groundwater which was in contact with the contaminated soil or which passed through the contaminated soil zone.

The suspect UST area is an area of concern which will be investigated further during the RI. A 550 gallon fuel oil AST is located in the boiler room in the southern part of the Site along with a boiler "blowdown" drain. Although fuel oil was not identified as a contaminant during the Phase II investigation, the AST and drain have been added as an area of concern which will be evaluated during the RI.

The chlorinated VOC trichloroethene was also detected within one of the soil samples collected in February at the water table interface at a concentration of 1,100 µg/kg. Since the Site has historically stored trichloroethene on-Site, additional investigation will be performed across the Site during the RI to determine if a trichloroethene spill/release occurred.

There are no known structures on-site which would influence contaminant migration. However, since the depth to groundwater at the site is approximately 12 feet, sewer lines and other utility structures along Eckford Street, may affect the off-site plume migration. The nearest subway line runs beneath Manhattan Avenue, approximately 400 feet to the west.

2.0 SAMPLING AND ANALYIS PLAN

The purpose of this work plan will be to determine the nature and extent of the on-Site contamination and identify all sources of contamination (horizontal/vertical) that may be present at the Site. The investigation must produce data of sufficient quality and quantity to allow NYSDEC and NYSDOH to complete a Significant Threat Determination as per Part 375-2.7 and enable the performance of a qualitative human health exposure assessment as per DER-10, 3.3(c) 4.

The subsurface investigation will consist of the following elements:

- Installation of 10 soil borings across the Site to delineate the extent of soil impact and to obtain additional information on soil quality with respect to Soil Cleanup Objective (SCOs);

- Installation of 8 monitoring wells and the collection of groundwater samples to assess groundwater impacts; and

- Installation of 7 soil gas implants to assess vapor phase VOCs.

2.1 Soil Sampling

2.1.1 Soil Borings

Ten soil borings (15SB1 through 15SB10) will be advanced across the Site. At all soil boring locations, soil samples will be collected continuously in 5-foot intervals using a Geoprobe™ dual-tube sampling system. The Geoprobe™ uses a direct push hydraulic percussion system to drive and retrieve core samplers. A track-mounted Geoprobe™ model 6722DT or equivalent will be utilized.

Soil samples will be retrieved using a 1.5-inch diameter, 5-foot long macro-core sampler with disposable acetate liners and the dual-tube method to preserve sample integrity. At each soil boring location, sampling will continue to the extent of contamination. If no contamination is encountered in a soil boring, then the soil boring will be advanced to a depth of 20 ft. Based upon regional groundwater contour maps, and measurements made previously onsite, the depth to groundwater beneath the Site is approximately 12 feet below existing grade.

Collected soil samples will be characterized by an experienced environmental professional and field screened for the presence of volatile organic compounds (VOCs) using a photo-ionization detector (PID). All observations will be recorded in a bound project dedicated field book which will be used to prepare a boring log for each soil boring location. Recorded observations will include sample depth, sample recovery, soil type evidence of water (if encountered), PID reading and physical evidence of contamination (odor, staining, sheen, etc.).

A minimum of three grab samples will be retained for laboratory analysis from all of the borings: one soil sample from the water table interface (approximately 11-13 feet below grade) for analysis of VOCs / SVOCs; one soil sample from within the historic fill layer; and one soil

sample from the native soil layer present below the historic fill layer. The soil sample retained from the historic fill layer and the soil sample retained from the clean native soil layer will be analyzed for VOCs, SVOCs, metals, pesticides and PCBs for comparison to NYSDEC Part 375.6 Unrestricted Use SCOs.

If contaminated soils are encountered, additional soil samples will be retained for analysis of VOCs and SVOCs from the interval and section of the core with the highest PID reading (if it is not the same interval as one of the planned samples). Additional soil samples may also be collected for waste characterization analysis. These waste characterization soil samples, if collected, will be obtained in accordance with disposal facility frequency and analytical requirements.

A sample matrix showing the number, type and analysis of soil samples to be collected during the Remedial Investigation is provided as **Table 1**. The proposed location of the soil borings is shown on **Figure 6**.

2.2 Groundwater Sampling

Eight temporary monitoring wells (15MW1 - 15MW8) will be installed to determine the direction and gradient for groundwater flow at the Site and to further evaluate groundwater quality. Each of the new monitoring wells will be installed to a depth of approximately 8 feet below the water table using a track-mounted Geoprobe™ model 6620DT (or equivalent).

The monitoring wells will be constructed of 1-inch diameter pvc casing and 0.010 inch slotted pvc well screen. The wells will have 10 feet of screen from approximately 10 to 20 feet below grade. A No. 00 Morie or equivalent filter sand will be placed in the borehole to within 2 feet above the top of the screen. A 1-foot hydrated bentonite seal will be placed on top of the filter sand and the remainder of the borehole will be backfilled to grade. Note that if soil contamination is reported in soil below 20 feet deeper groundwater wells may be required. The need for deeper wells will be made in consultation with the NYSDEC.

A groundwater sample will be collected from each monitoring well through the use of dedicated polyethylene tubing and a peristaltic pump with disposable peristaltic pump tubing. The proposed locations of the eight monitoring wells are shown on **Figure 7**.

All groundwater sampling activities will be recorded in the project dedicated field book. This will include a description of:

- Date and time of sample collection
- Sample location
- Purging time, duration and volume;
- Sample appearance
- Analytical methodology:

Groundwater samples will be collected using a check valve and dedicated polyethylene tubing in accordance with standard low-flow sampling procedures as follows:

- Record pump make & model on sampling form.
- Wear appropriate health and safety equipment as outlined in the Health and Safety Plan
- Inspect each well for any damage or evidence of tampering and note condition in field logbook.
- Remove the well cap
- Lay out plastic sheeting and place the monitoring, purging and sampling equipment on the sheeting.
- To avoid cross-contamination, do not let any downhole equipment touch the ground.
- Measure well headspace with a PID or FID and record the reading in the field logbook.
- A synoptic water level measurement round should be performed (in the shortest possible time) before any purging and sampling activities begin. Measure and record the depth to water using a water level meter or interface probe to the nearest 0.01 ft. Record the measurement in the field logbook. Do not measure the depth to the bottom of the well at this time (to avoid disturbing any sediment that may have accumulated). Obtain depth to bottom information from installation information in the field logbook or soil boring logs.
- Collect samples in order from wells with lowest contaminant concentration to highest concentration.
- Connect the polyethylene tubing to the peristaltic pump and lower the tubing into the well to approximately the middle of the screen. Tubing should be a minimum of 2 feet above the bottom of the well as this may cause mobilization of any sediment present in the bottom of the well.
- Start the pump at its lowest speed setting and slowly increase the speed until discharge occurs. Check water level. Adjust pump speed until there is little or no water level drawdown (less than 0.3 feet). If the minimal drawdown that can be achieved exceeds 0.3 feet but remains stable, continue purging until indicator field parameters stabilize.
- There should be at least 1 foot of water over the end of the tubing so there is no risk of entrapment of air in the sample. Pumping rates should be reduced to the minimum capabilities of the pump, if needed, to avoid purging the well dry. However, if the recharge rate of the well is very low and the well is purged dry, then wait until the well has recharged to a sufficient level and collect the appropriate volume of sample.
- During well purging, monitor indicator field parameters (temperature, specific conductance, pH and turbidity) every three to five minutes (or less frequently, if appropriate). Note: during the early phase of purging emphasis should be put on minimizing and stabilizing pumping stress, and recording those adjustments. Purging is considered complete and sampling may begin when all the above indicator field parameters have stabilized. Stabilization is considered to be achieved when three consecutive readings, taken at three (3) to five (5) minute intervals, are within the following limits:
    - specific conductance (3%),
    - temperature (3%),
    - pH (± 0.1 unit)
    - turbidity (≤50 ntu)
    - If stability is not reached within a reasonable time period purging may be stopped and the sample collected. This should be noted on the sampling log.
- VOC samples should be collected directly into pre-preserved sample containers. Fill all sample containers by allowing the pump discharge to flow gently down the inside of the

container with minimal turbulence. Fill each container with sample to just overflowing so that no air bubbles are entrapped inside. Cap each bottle as it is filled.

- Label the samples, and record them on the chain of custody form. Place immediately into a cooler for shipment and maintain at 4°C.
- Remove the tubing from the well. The polyethylene tubing must either be dedicated to each well or discarded. If dedicated the tubing should be placed in a large plastic bag, sealed, and labeled with the appropriate well identification number.
- Close and lock the well.
- Decontaminate pump either by changing the surgical pump tubing between wells or as follows:
  1. Flush the equipment/pump with potable water.
  2. Flush with non-phosphate detergent solution. If the solution is recycled, the solution must be changed periodically.
  3. Flush with potable or distilled/deionized water to remove all of the detergent solution. If the water is recycled, the water must be changed periodically.
  4. Flush with isopropyl alcohol (pesticide grade). If equipment blank data from the previous sampling event show that the level of contaminants is insignificant, then this step may be skipped.
  5. Flush with distilled/deionized water. The final water rinse must not be recycled.

Samples will be collected in pre-cleaned laboratory supplied glassware, stored in a cooler with ice and submitted to a New York State ELAP certified environmental laboratory. Groundwater samples from each monitoring well will be submitted for laboratory analysis of VOCs, SVOCs, pesticides / PCBs and metals.

All monitoring wells will be surveyed to determine relative casing elevation to the nearest 0.01 ft and horizontal position to the nearest 0.1ft. Survey data will be used to determine the direction and gradient of groundwater flow at the Site.

2.3 Soil Vapor Sampling

Soil vapor samples will be collected in accordance with the Final Guidance for Evaluating Soil Vapor Intrusion in the State of New York (NYSDOH 10/2006) to determine if the medium is contaminated with VOCs. If VOCs are present, the results will be used to evaluate current off-Site human exposures and future human exposures within the planned building. The evaluation of current off-Site exposure will be useful in determining if further off-Site investigation of the exposure pathway is warranted. The evaluation of future on-Site exposure will determine whether or not the use of control measures will be necessary to prevent exposure by residents of the new building.

In order to determine the vapor quality in the soil beneath the Site, soil vapor samples will be taken from seven soil gas implants (SG1 through SG7) to be installed across the Site in the proposed locations shown on **Figure 8**. All soil gas implants will be set at a depth of approximately 8 feet below grade.

2.3.1 Soil Vapor Sampling Procedure

The soil gas implants will be installed with Geoprobe™ equipment and constructed in the same manner at all locations to minimize possible discrepancies. The implants will be made from stainless steel and fitted with 1/4 inch polyethylene tubing which will extend to the surface. Coarse sand will be added to create a sampling zone of one to two feet in length and sealed above with hydrated bentonite powder for a minimum distance of 3 feet. The tubing at all locations will be sealed at the surface with hydrated granular bentonite and a 12" x 12" (approximate) plastic sheet.

After installation of the soil gas probes, one to three volumes (i.e., the volume of the sample probe and tube) will be purged prior to collecting the samples to ensure samples collected are representative. Flow rates for both purging and collecting will not exceed 0.2 liters per minute to minimize outdoor air infiltration during sampling. Samples will be collected in Summa® canisters which have been certified clean by the laboratory and analyzed by using USEPA Method TO-15. All samples will be collected over a 2-hour period of time and submitted to a NYSDOH certified laboratory.

A sample log sheet will be maintained summarizing sample identification, date and time of sample collection, sampling depth, identity of samplers, sampling methods and devices, soil vapor purge volumes, volume of soil vapor extracted, vacuum of canisters before and after samples are collected, apparent moisture content of the sampling zone, and chain of custody protocols.

As part of the vapor intrusion evaluation, a tracer gas will be used in accordance with NYSDOH protocols to serves as a quality assurance/quality control (QA/QC) device to verify the integrity of the soil vapor probe seal. Helium will be used as the tracer gas and a box will serve to keep it in contact with the probe during the testing. A portable monitoring device will be used to analyze a sample of soil vapor for the tracer prior to sampling. If tracer sample results show a significant presence of the tracer, the probe seals will be adjusted to prevent infiltration.

After the collection of the analytical sample, a field reading will be recorded at each sampling points utilizing a photo-ionization detector capable of detecting organic compounds in the parts per billion range.

2.4 Laboratory Analysis

Samples will be submitted to the laboratory for a standard turnaround time, which is estimated to be one to two weeks. The proposed sampling program is summarized in **Table 1**.

2.4.1 Analysis of Soil and Groundwater Samples

Collected soil and groundwater samples will be placed in pre-cleaned laboratory supplied glassware, and placed in a cooler packed with ice for transport to the laboratory. Sample analysis will be provided by a New York State certified environmental laboratory; Phoenix Environmental Laboratories of Manchester Connecticut (NYSDOH Lab I.D. No. 11301). Soil and groundwater samples will be analyzed for one or more or the following parameters depending on location and sampling depth:

- Volatile organic Compounds (VOCs) plus TICs (method 8260C);
- Semi-volatile organic compounds (SVOCs) plus TICS (method 8270D);
- Target Analyte List (TAL) metals (method 6010C);
- Pesticides (method 8081B);
- Organophosphorus Pesticides (method 8141B);
- Chlorinated Herbicides (8151A);
- PCBs (method 8081/8082);
- Mercury (method 7471B, 7472 for gw) and
- Total Cyanide (either method 9014 or 9012B)

2.4.2 Analysis of Soil Vapor Samples

Analytical procedures and corresponding reporting limits will be identified when reporting the sampling results. Samples will be analyzed for volatile organic compounds (VOCs) by USEPA Method TO-15. All samples will be analyzed by a New York State ELAP-certified environmental laboratory; Phoenix Environmental Laboratories.

2.5 Management of Investigation Derived Wastes

Investigation derived waste includes contaminated soil, groundwater and disposable sampling equipment generated during the remedial investigation.

Soil from borings will be returned to their original location unless NAPL or grossly contaminated soil is encountered. Excess soil from the installation of monitoring wells will be placed in U.S. Department of Transportation (DOT) – approved drums. This material will either be disposed at an appropriate off-site disposal facility or will be disposed along with other soil during subsequent remedial activities to be implemented under the RAWP. All soil will be managed so as not to contaminate the surface of the Site either by placing excavated or excess soil on plastic sheeting or in drums.

Purge water generated during groundwater sampling will be stored in (DOT) – approved 55 gallon drums with secondary containment such as high density polyethylene (HDPE) stock tanks or platforms. Purge water will be evaluated for odors and physical indications of contaminants during the purging process. Purge water in the drums will be analyzed for VOCs and any additional parameters required for disposal. Final classification and disposal of purge water will be based on the results of this analysis and upon approval of the NYSDEC Project Manager.

Disposable sampling equipment (gloves, tubing, acetate liners, etc.) will be placed in heavy-duty plastic bags and disposed of properly.

2.6 Contact Information

Title	Name	Email	Phone
Project Director	C. Sosik	csosik@ebcincny.com	(631) 504-6000 ext112
Project Manager	K. Brussee	kbrussee@ebcincny.com	(631) 504-6000 ext114
Quality Assurance	C. Miller	cmiller@ebcincny.com	(631) 504-6000 ext123
Field Manager	K. Waters	kwaters@ebcincny.com	(631) 504-6000

3.0 QUALITY ASSURANCE PROJECT PLAN (QAPP)

The fundamental QA objective with respect to accuracy, precision, and sensitivity of analysis for laboratory analytical data is to achieve the QC acceptance of the analytical protocol. The accuracy, precision and completeness requirements will be addressed by the laboratory for all data generated.

Collected samples will be appropriately packaged, placed in coolers and shipped via overnight courier or delivered directly to the analytical laboratory by field personnel. Samples will be containerized in appropriate laboratory provided glassware and shipped in plastic coolers. Samples will be preserved through the use of ice or cold-pak(s) to maintain a temperature of 4°C.

Dedicated disposable sampling materials will be used for both soil and groundwater samples (if collected), eliminating the need to prepare field equipment (rinsate) blanks. However, if non-disposable equipment is used, (stainless steel scoop, etc.) field rinsate blanks will be prepared at the rate of 1 for every eight samples collected.

Decontamination of non-dedicated sampling equipment will consist of the following:

- Gently tap or scrape to remove adhered soil;
- Rinse with tap water;
- Wash with alconox® detergent solution and scrub ;
- Rinse with tap water;
- Rinse with distilled or deionized water.

Prepare field blanks by pouring distilled or deionized water over decontaminated equipment and collecting the water in laboratory provided containers. Trip blanks will accompany samples each time they are transported to the laboratory. Matrix spike and matrix spike duplicates (MS/MSD) will be collected at the rate of one per 20 samples submitted to the laboratory. Laboratory reports will be upgradeable to ASP category B deliverables for use in the preparation of a data usability report (DUSR). The DUSR will be applicable to all confirmation samples and final round samples. Performance monitoring samples will be in a results-only format. The QAPP prepared for the Site is provided in **Attachment B**.

3.1 Soil and Groundwater Samples

Dedicated disposable materials (polyethylene tubing, dedicated samplers, etc.) will be used for collecting groundwater samples, and for soil samples (disposable acetate liners) therefore, field equipment (rinsate) blanks will not be part of the QA/QC program. Trip blanks will accompany samples each time they are transported to the laboratory.

3.2 Soil Vapor Samples

Extreme care will be taken during all aspects of sample collection to ensure that sampling error is minimized and high quality data are obtained. The sampling team members will avoid actions (e.g., using permanent marker pens and wearing freshly dry-cleaned clothes or personal

fragrances) which can cause sample interference in the field. A tracer gas, helium, will be used in accordance with NYSDOH sampling protocols to serve as a QA/QC device to verify the integrity of the soil vapor probe seals. QA/QC protocols will be followed for sample collection and laboratory analysis, such as use of certified clean sample devices, meeting sample holding times and temperatures, sample accession, and chain of custody.

Samples will be delivered to the analytical laboratory as soon as possible after collection. The laboratory analyzes QC samples with each analytical batch, including a Method Blank (MB), Laboratory Control Sample (LCS), and a Laboratory Control Sample Duplicate (LCSD). Internal standards are added to all calibration standards, samples, and blanks to verify that the analytical system is in control.

3.3 Reporting of Results

Sample analysis will be provided by a New York State certified environmental laboratory. Laboratory reports will include ASP category B deliverables for use in the preparation of a data usability summary report (DUSR). All results will be provided in accordance with the NYSDEC Environmental Information Management System (EIMS) electronic data deliverable (EDD) format (EQuIS).

3.4 DUSR

The DUSR provides a thorough evaluation of analytical data without third party data validation. The primary objective of a DUSR is to determine whether or not the data, as presented, meets the site/project specific criteria for data quality and data use. Verification and/or performance monitoring samples collected under this RIWP will be reviewed and evaluated in accordance with the Guidance for the Development of Data Usability Summary Reports as presented in Appendix 2B of DER-10. The completed DUSR for verification/performance samples collected during implementation of this RIWP will be included in the final Engineering Report.

4.0 HEALTH AND SAFETY PLAN

The Health and Safety Plan (HASP) takes into account the specific hazards inherent in conducting the RI, and presents the minimum requirements which are to be met by Environmental Business Consultants (EBC), its subcontractors, and other personnel in order to avoid and, if necessary, protect against health and/or safety hazards. A HASP has been prepared and is provided in **Attachment C** of this work plan.

Sub-contractors will have the option of adopting this HASP or developing their own site-specific document. If a subcontractor chooses to prepare their own HASP, it must meet the minimum requirements as detailed in the RI HASP prepared by EBC and must be made available to EBC and the NYSDEC.

Activities performed under the HASP will comply with applicable parts of OSHA Regulations, primarily 29 CFR Parts 1910 and 1926. Modifications to the HASP may be made with the approval of the EBC Site Safety Manager (SSM) and/or Project Manager (PM).

The Site is bordered by Eckford Street to the east. The Site is currently developed with a building, so access to the building will be provided by the building's roll-up gate.

5.0 COMMUNITY AIR MONITORING PLAN

The Community Air Monitoring Plan (CAMP) provides measures for protection for on-Site workers and the downwind community (i.e., off-site receptors including residences, businesses, and on-site commercial workers) from potential airborne contaminant releases resulting from investigation activities.

The action levels specified require increased monitoring, corrective actions to abate emissions, and/or work shutdown. Additionally, the CAMP helps to confirm that the investigation work did not spread contamination off-site through the air.

The primary concerns during the investigation are odors from VOCs. The CAMP for this investigation is provided as **Attachment D**.

6.0 REMEDIAL INVESTIGATION REPORT

Following completion of the investigation and receipt of the analytical data, EBC will prepare a Remedial Investigation Report (RIR) in accordance with DER10. The RIR will which will include the following:

1. A description of the work which was performed under the RI.
2. Any modification from this work scope and the reason for the modifications
3. The nature and extent of contaminants in all media (soil, groundwater, vapor) and the potential for off-site migration
4. Soil, and groundwater conditions that were observed
5. Analytical data in tabular form comparing results to part 375-6 SCOs
6. Cross sections and data figures
7. Laboratory analytical data, sampling logs and well completion logs for all samples and areas covered by the investigation
8. Scaled drawings showing the locations of temporary sampling points, monitoring wells and surface water sampling locations
9. A Qualitative Human Health Exposure Assessment

7.0 SCHEDULE

Mobilization for the field work is anticipated to begin approximately 2 to 3 weeks after RIWP approval. The estimated duration of the full RI activity is estimated at 10 to 12 business days.

The anticipated schedule of events is as follows:

Schedule Task	Estimated Date
Mobilize equipment to the Site (begin)	Within 3 weeks of approval of RIWP
Complete Field Work	Within 2 weeks of mobilization date
Receive all Laboratory Reports	Within 2 weeks of completion of field work
Receive Laboratory Deliverables and begin data validation	Within 3 weeks of completion of field work
Receive all DUSRs	Within 7 weeks of completion of field work
Submit Remedial Investigation Report	Within 10 weeks of completion of field work
Distribute Fact Sheet on RI Results and Comment period on RAWP (if submitted with RIR)	Upon approval of the DEC PM approximately 2-3 weeks after submittal of the RIR

RESUMES

EBC

ENVIRONMENTAL BUSINESS CONSULTANTS

Charles B. Sosik, PG, PHG, Principal

Professional Experience

25 years

Education

MS, Hydrogeology, Adelphi University, NY
BS, Geology, Northern Arizona University, AZ

Areas of Expertise

- Brownfields Redevelopment
- Hazardous Waste Site Investigations
- Pre-purchase Site Evaluations and Support
- Regulatory Negotiations
- Remedial Planning and "Cost to Cure" Analysis
- Strategic Planning
- Real Estate Transactions
- NYC "E" Designations

Professional Certification

- Professional Geologist, NH
- Professional Geologist, Hydrogeologist, WA
- OSHA 40-hr HAZMAT
- OSHA 8-hr. Supervisor
- NYC OER Qualified Environmental Professional

Professional Affiliation / Committees

- NYS Council of Professional Geologists (NYSCPG)
- Association of Groundwater Scientists & Engineers (AGSE)
- NYS RBCA Advisory Committee
- Massachusetts LSP Association
- New Hampshire Association of Professional Geologists
- Interstate Technology Regulatory Council/MTBE Team
- Environmental Business Association, Brownfields Task Force
- Part 375 Working Group

PROFILE

Mr. Sosik has 25 years of experience in environmental consulting. He specializes in advising clients on managing environmental compliance with federal, state, and municipal agencies and has successfully directed numerous investigation and remediation projects involving petroleum, pesticides, chlorinated solvents, heavy metals and radiologically activated media. His work included extensive three-dimensional investigations on MTBE, which have been used effectively to help shape public policy. He also has experience in applying models to groundwater related problems and has completed several large-scale projects to determine fate and transport of contaminants, establish spill scenarios, and closure criteria. His experience and expertise in the area of contaminant hydrogeology has resulted in requests from environmental attorneys, property owners and New York State to serve as an expert witness and technical advisor on a variety of legal disputes.

For the past 10 years Mr. Sosik has been primarily engaged in providing environmental consulting to developers responding to the extensive re-zoning of former industrial and commercial properties, which is currently taking place throughout New York City. These services include everything from pre-purchase evaluations and contract negotiations to gaining acceptance in and moving projects through the NYS Brownfields Program. Mr. Sosik has taken a pro-active role in the continued development of the NYS Brownfields Program and related policy, by attending numerous working seminars, active participation in work groups and task forces and by providing commentary to draft versions of new guidance documents. Throughout his professional career, Mr. Sosik has remained committed to developing innovative cost- efficient solutions to environmental issues, specifically tailored to the needs of his clients.

SELECTED PROJECTS

Scavenger Waste Treatment Facility (SWTF), Suffolk County, NY

Water Treatment Plant EIS - Focused EIS - In response to requests from the Suffolk County Council on Environmental Quality and the Brookhaven Conservation Advisory Council, Mr. Sosik prepared a focused EIS to evaluate the potential impacts to an important surface water resource from the proposed facility including cumulative and synergistic effects with established contaminant plumes in the area.

Advanced Residential Communities, Rockville Centre, NY

Brownfield Project – As the senior project manager on this large scale, high profile redevelopment project, Mr. Sosik was asked to develop a plan to accelerate the regulatory process in the face of general community opposition. Through numerous discussions with the BCP management team, He was able to condense the schedule and review period, through the submission of supporting documents (Investigation Report, Remedial Work Plan) with the BCP application package. Community opposition, which focused on the environmental condition of the site as a means to block the project, was used to advantage in expediting approval of the aggressive interim remedial plan. This will allow the developer to begin remedial work approximately 5 months ahead of schedule.

Former Temco Uniform site, West Haverstraw, NY

Brownfield Project – Mr. Sosik took over management of this project from another consultant following transition of this VCP site to the BCP. Mr. Sosik used the opportunity to renegotiate and revise the scope of work to allow a more cost effective and focused investigation plan without re-writing or resubmitting the RIWP. During the NYSDEC's review of the transition package, he met with and coordinated changes with the NYSDEC Project Manager to gain approval. The result saved the client a significant amount of money, but perhaps more importantly in this case, did so without loss of time.

Grovick Properties, Jackson Heights, NY

Brownfield Project – This Brownfield property is somewhat unique in that it had been investigated and partially remediated by the NYSDEC through the petroleum spill fund. The client was interested in

purchasing the property and redeveloping it as office and retail space. Mr. Sosik reviewed the NYSDEC investigation and developed a supplemental plan to meet the requirements of an RI under the BCP program. By performing this limited amount of field work "up-front" he was able to complete an RI Report and Remedial Plan and submit both with the BCP application package. The NYSDEC and NYSDOH approved the RI Report and the Remedial Plan with minor changes. This cut 120 days from the review process and allowed the client to arrange financing and move his project forward knowing what the clean-up costs would be at the outset.

Metro Management, Bronx, NY

Brownfield Project – The site of a former gas station, the developer had planned to construct a 12-story affordable housing apartment complex with first floor retail space. Since the site was located in an Environmental zone, potential tax credits of 22% for site development, remediation and tangible property could be realized under the BCP. In a pre-application meeting with the NYSDEC, Mr. Sosik realized that the department did not believe the site was eligible for the BCP, since it had been previously investigated and closed under the spills program.

Mr. Sosik assisted the developer in securing financing, and due to the demands of an aggressive construction schedule developed an Interim Remedial Measure (IRM), based on chemical oxidation treatment. Working closely with the clients environmental counsel, Mr. Sosik was able to get the IRM approved without a public comment period. Implementation of the IRM is currently underway.

The project was awarded the 2009 NYC Brownfield Award for Innovation.

Brandt Airflex, NY

Technical Consulting Services - Mr. Sosik provided senior level technical advice and strategic planning in developing an off-site RI/FS for the site, in negotiating a tax reduction for the property due to the environmental condition and in preparing a cost to cure estimate for settlement between business partners. After achieving a favorable tax consideration and settlement agreement for his client

Allied Aviation Services, Dallas, Fort Worth, Airport, Dallas, TX

Jet Fuel Investigation - Mr. Sosik developed and managed an investigative plan to quickly identify the extent and source of jet fuel which was discharging from the Airport's storm drain system to a creek a mile away. Through the use of a refined conceptual model, accelerated investigative techniques and a flexible work plan, he was able to identify the source of the fuel and the migration route within a single week. He then identifled remedial options and successfully negotiated a risk based plan with the Texas regulatory agency that had issued a notice of enforcement action against the facility.

KeySpan – Former LILCO Facilities, Various NY Locations

Pesticide Impact Evaluation - Mr. Sosik developed, negotiated and implemented a site screening procedure to evaluate impact to public health and the environment as the result of past herbicide use at 211 utility sites. Using an unsaturated zone leaching model (PRZM) on a small subset of the sites, he was able to establish mass loading schedules for the remaining sites. This was combined with public well data in a GIS environment to perform queries with respect to mass loading, time transport and proximity to vunerable public supply wells. Using this approach Mr. Sosik was able to show that there were no concerns for future impact. This effort satisfied the public health and resource concerns of the state environmental agency and county health department in a reasonable amount of time and at a fraction of the cost of a full scale investigation.

Former Computer Circuits (Superfund) Site, Hauppauge, NY

CERCLA RI/FS - As Senior Project Manager for the site, he played a major role in regaining control of the investigation activites for the PRP. This action prevented the USEPA from initiating an extensive investigation at the site using a RAC II contractor allowing the client to perform a more efficient investigation. He was involved in all negotiations with EPA and was the project lead in developing a revised site characterization plan (work plan, field sampling plan, quality assurance plan, etc.). By carefully managing all phases of the investigation and continued interaction with each of the three regulatory agencies involved, Mr. Sosik was able to keep the project focused and incrementally reinforce the clients position. The estimated cost of the revised investigation is expected to save the client 1.5 to 2 million dollars.

Sun Oil, Seaford, NY

Remediation Consuliting Services & Project Management - Under an atmosphere of regulatory distrust, political pressure and mounting public hostility toward the client, Mr. Sosik conducted an off-site 3-D investigation to define the extent of contamination and the potential impact on public health. By designing and implementing an aggressive source area remediation program and personal interaction with the public and regulatory agencies, he was able to successfully negotiate a limited off-site remediation favorable to the client. Source area remediation was completed within 6 months and the project successfully closed without damage to the client's public image or working relationship with the regulatory agencies.

Con Edison, Various Locations, NY

Hydrogeologic Consulting Services - Under a general consulting contract, Mr. Sosik conducted detailed subsurface hydrogeologic investigations at five locations to assist in the development of groundwater contingency planning. He also developed and implemented work plans to investigate and remediate existing petroleum, cable fluid, and PCB releases at many of the generating facilities and substations. An important aspect of his role was in assisting the client in strategic planning and negotiations with the regulatory agency.

Keyspan - Tuthill Substation, Aqueboque, NY

Accelerated Site Characterization - Using accelerated site characterization techniques, Mr. Sosik presented the project as a case study in establishing the transport of an herbacide and its metobolites aplied at utility sites in the 1980's The results were then used to establish a screening method for evaluating 211 similar sites controlled by the client in a reasonable and eficient manner.

NYSDEC Spill, East Moriches, NY

Spill Release Analysis - With recognized expertise in the area of gasoline plume development on Long Island, Mr. Sosik was asked by

Charles B. Sosik, PG, PHG, Principal

the State to establish the release date (and principal responsible party) of an extensive petroleum spill, which impacted a residential neighborhood. He used multiple lines of evidence, and a new EPA model (HSSM), which he has helped to refine, to reconstruct the release scenario and spill date, in support of the State Attorney General's cost recovery effort from the PRP.

Minmilt Realty, Farmingdale, NY

Fate & Transport Modeling - He completed an RI/FS at this location for a PCE plume that had been in transit for over 30 years. Mr. Sosik applied a conservative model to evaluate time/concentration impacts under a variety of transport scenarios to a municipal wellfield located 13,000 feet away. Through the use of the model and careful interpretation of an extensive data set compiled from several sources, Mr. Sosik was able to propose a plan which was both acceptable to the regulator and favorable to the client.

Sebonack Golf Course Project, Town of Southampton, NY

IPM Pesticide Study - Provided professional hydrogeologic services in support of the EIS prepared for the development of the site. The proposed development included an 18-hole golf course, clubhouse, dormitory facility, cottages, associated structures, and a 6,000 square foot research station for Southampton College. Mr. Sosik performed an extensive evaluation (using a pesticide-leaching model) on the effects of pesticide and nitrogen loading to groundwater as part of the projects commitment to an Integrated Pest Management (IPM) approach.

NYSDEC, Spills Division, Regions 1 – 4

Petroleum Spills Investigation & Remediation - As a prime contractor/consultant for the NYSDEC in Regions 1-4, Mr. Sosik has managed the investigation and remediation of numerous petroleum spills throughout the State. Many of these projects required the development of innovative investigation and remediation techniques to achieve project goals. He was also involved in many pilot projects and research studies to evaluate innovative investigation techniques such as accelerated site characterization, and alternative approaches to remediation such as monitored natural attenuation and risk based corrective action.

Sun Oil, E. Meadow, NY

Exposure Assessment - Performed to seek closure of the spill file, despite the presence of contaminants above standards, Mr. Sosik determined after the extended assessment that the level of remaining contamination would not pose a future threat to human health or the environment. He used multiple lines of evidence, and a fate and transport model to show that degradation processes would achieve standards within a reasonable time.

Sand & Gravel Mine, NY

Property Development - As part of the development of a sand and gravel mine, Mr. Sosik provided environmental consulting services to assist in obtaining a mining permit, which would result in the construction of a 150-acre lake. Specifically, Mr. Sosik investigated if the proposed lake would reduce groundwater quantity to domestic and public well fields, and/or accelerate the migration of potential surface contaminants to the lower part of the aquifer. After assuming the lead role in negotiations with the regulatory agency, Mr. Sosik was able to obtain a permit for the client by adequately addressing water quality and quantity issues, and by preparing a monitoring plan and spill response plan, acceptable to all parties.

NYSDEC, Mamaroneck, NY

Site Characterization / Source Identification - In a complex hydrogeologic setting consisting of contaminant transport through fractured metomorphic bedrock and variable overburden materials, Mr. Sosik was able to develop and implement a sub-surface investigation to differentiate and separate the impact associated with each of two sources. The results of this investigation were successful in encouraging the spiller to accept responsibility for the release.

Riverhead Municipal Water District, NY

Site Characterization / Remedial Planning - Using accelerated characterization techniques, he implemented a 3-D site investigation to identify two service stations 4,000 ft. away as the source of contamination impacting a municipal wellfield. In accordance with the strict time table imposed by the need to return the wellfield to production by early spring, he designed and implemented a multi-point (9 RW, 6 IW) recovery and injection well system using a 3-d numerical flow model, and completed the project on time. Using a contaminant transport model, Mr. Sosik developed clean-up goals which were achieved in 9 months of operation, well below the projected 3 to 5 year project duration.

Montauk Fire Department, NY

Site Assessment - Mr. Sosik performed a limited investigation and used a 2-D flow model to demonstrate that the property could not have been the source of contamination which had impacted an adjacent wellfield as per the results of a previous investigation. This small focused effort successfully reversed a $500,000, and rising, claim against the department by the water district and the NYSDEC.

PREVIOUS EXPERIENCE

P.W. Grosser Consulting, Bohemia, NY
Senior Project Manager, 1999-2006

Environmental Assessment & Remediation, Patchogue, NY
Senior Project Manager, 1994-1999

Miller Environmental Group, Calverton, NY
Project Manager, 1989-1994

DuPont Biosystems, Aston, PA
Hydrogeologist, 1988-1989

Charles B. Sosik, PG, PHG, Principal

EXPERT WITNESS TESTIMONY AND DEPOSITIONS

Fact Witness -Testimony on relative age of petroleum spill based on nature and extent of residual and dissolved components at the Delta Service Station in Uniondale, NY Fall/1999

Expert Witness / Expert Report for defendant in cost recovery case by NYS Attorney General regarding a Class II Inactive Hazardous Waste (State Superfund) project by the NYSDEC (October 2004 – present, Report: March 2005, Deposition: April 2005, 2nd Report: Aug. 2013, 2nd Deposition Nov. 2013, Bench Trial: December 2013 - qualified as expert in Federal Court),

Expert Witness / Fact Witness for plaintiff seeking compensation for partial expenses incurred during the investigation and remediation of a USEPA CERCLA site due to the release and migration of contaminants from an "upgradient" industrial property. (Deposition May 2005, case settled April 2007).

Expert Witness / Fact Witness for NYS Attorney General with respect to cost recovery for a NYSDEC petroleum spill site in Holtzville, NY (Deposition April 2005 - case settled).

Expert Witness – Statement of opinion and expert testimony at trial for plaintiff seeking damages from a major oil corporation for contamination under a prior leasing agreement in Rego Park, NY. Case decided in favor of plaintiff. Trial July 2007, in favor of Plaintiff. Qualified as Expert.

Expert Witness / Fact Witness for NYS Attorney General with respect to cost recovery for a NYSDEC petroleum spill site in Lindenhurst, NY (Trial date Dec. 2009, in favor of plaintiff. Qualified as Expert State Supreme Court.

Expert Witness - for NYS Attorney General regarding NYSDEC cost recovery for a petroleum spill site at Riverhead, NY. Case settled July 2008.

Expert Witness for plaintiffs in class action case with respect to damages from chlorinated plume impact to residences in Dayton, OH. (Draft Report – May 2013).

Expert Witness / Fact Witness for defendant with respect to cost recovery and third party responsibility for a NYSDEC petroleum spill site in Lindenhurst, NY (Expert Statement of Fact – October 2005).

Expert Witness for plaintiff seeking damages related to a petroleum spill from the previous owner/operator of a gas station in College Point, NY. Case settled 2009.

Expert Witness for plaintiff (municipal water supply purveyor) seeking damages from major oil companies and manufacturer of MTBE at various locations in Suffolk County, NY. Expert reports July 2007, August 2007 and October 2007, Case settled August, 2008.

Expert Witness - Deposition for NYS Attorney General regarding NYSDEC cost recovery for a petroleum spill site at Sag Harbor, NY. August 2002

Expert Witness for defendant responding to a claim from adjacent commercial property owner on the origin of chlorinated solvents on plaintiff's property located in Cedarhurst, NY. Expert opinion submitted to lead counsel on March 6, 2009, case settled April 2009.

Expert Report - for Attorney General on modeling performed to determine the spill release scenario at a NYSDEC petroleum spill site in East Moriches, NY. June 2000.

Expert Witness - for plaintiff in case regarding impact to private wells from a spill at adjacent Town and County properties with open gasoline spill files in Goshen, NY. Expert report submitted August 2013.

Expert Witness for defendant with respect to cost recovery from Sunoco for a NYSDEC petroleum spill site. (Declaration – January 2013).

Expert Witness - for plaintiff (municipal water supply purveyor) seeking damages from Dow Chemical for PCE impact at various locations in Suffolk County, NY. Affidavit submitted 2011.

MODELING EXPERIENCE (PARTIAL LISTING)

PROJECT	MODEL	APPLICATION
Riverhead Water District, Riverhead, NY	MODFLOW, MODPATH	Remediation system design to intercept MTBE plume and prevent continued impact to municipal well field.
NYSDEC - Region 1, Holbrook, NY	MODFLOW, MODPATH	Simulate transport of MTBE plume to predict future impact.
NYSDEC - Region 1, East Moriches, NY	HSSM	Evaluate release scenario and start date of petroleum spill in support of cost recovery by NYS AG office.
AMOCO, Deer Park, NY	HSSM	Estimate release amount, start date and spill scenario to evaluate the potential for mass unaccounted for
Keyspan Energy, Nassau/Suffolk Counties Substations	PRZM	Estimate mass load of simazine used at 211 electric substations and screen sites according to potential for human health and ecological impacts.
Saboneck Golf Club, Southampton NY	PRZM	Estimate mass load of proposed pesticides on new golf course to evaluate acceptability under an IPM program.
Suffolk County Department of Public Works (SCDPW) Scavenger Waste Treatment Plant, Yaphank, NY	DYNFLOW, DYNTRAC	Evaluate time-transport and nitrogen impact on local river system.
SCDPW SUNY Waste Water Treatment Plant, Stony Brook, NY	DYNFLOW, DYNTRAC	Determine outfall location and time-transport of nitrogen from proposed upgrades to an existing wastewater treatment plant
Water Authority of Great Neck North Great Neck, NY	MODFLOW, MODPATH, MT3D	Review of modeling study performed by EPA to evaluate potential future impact to Well field from PCE plume. Identified serious flaws in model construction and implementation, which invalidated conclusions

PUBLICATIONS / PROFESSIONAL PAPERS

Smart Pump & Treat Strategy for MTBE Impacting a Public Water Supply (14th Annual Conference on Contaminated Soils Proceedings, 1998)

Transport & Transformation of BTEX & MTBE in a Sand Aquifer (Groundwater Monitoring & Remediation 05/1998)

Characteristics of Gasoline Releases in the Water Table Aquifer of Long Island (Petroleum Hydrocarbons Conference Proceedings, 1999)

Field Applications of the Hydrocarbon Spill Screening Model (HSSM) (USEPA Interactive Modeling Web Course www.epa.gov/athens/software/training/webcourse Authored module on model application and applied use of calculators, 02/2000)

Comparative Evaluation of MTBE Sites on Long Island, US EPA Workshop on MTBE Bioremediation (Cincinnati, 02/2000)

Comparison of Four MTBE Plumes in the Upper Glacial Aquifer of Long Island (American Geophysical Union, San Francisco, 12/1996)

Analysis and Simulation of the Gasoline Spill at East Patchogue, New York (American Geophysical Union, San Francisco, 12/1998)

ENVIRONMENTAL BUSINESS CONSULTANTS

Kevin R. Brussee, Senior Project Manager

Professional Experience
EBC: January 2008
Prior: 6 years

Education
Bachelor of Science, Environmental Science, Plattsburgh State University, NY
Master of Science, Environmental Studies, University of Massachusetts, Lowell

Areas of Expertise
- Management of Site Investigations / Remedial Oversight NYC "E" Designation Sites
- Management of RI Investigations / RAWP Implementation NYS BCP Sites
- NYSDEC Spill Site Investigations
- Phase I / Phase II Property Assessments
- Waste Characterization / Soil Management

Professional Certification
- OSHA 40-hr HAZWOPER
- OSHA 8-hr HAZWOPER Supervisor

PROFILE

Mr. Brussee has 10 years experience as an environmental consultant/contractor and has worked on and managed a wide range of environmental projects. Mr. Brussee has conducted Phase I, II and III Environmental Site Assessments for commercial, industrial, and residential properties in New York, New Jersey, Maryland and Delaware.

Mr. Brussee's field experience includes tank removal and installations, spill management and closure, soil and groundwater sampling, and both the oversight and operation of soil boring and well installation equipment. In addition, Mr. Brussee has performed project research, data reduction and evaluation, and has prepared reports for both regulatory and client use.

PREVIOUS EXPERIENCE

Eastern Environmental Solutions, Inc., Manorville, NY
Project Manager, 2006-2008

EA Engineering, Science & Technology
Hydrogeologist, 2005-2006

P.W. Grosser Consulting, Bohemia, NY
Field Hydrogeologist, 2002-2003

ENVIRONMENTAL BUSINESS CONSULTANTS

Kevin R. Brussee, Senior Project Manager

SELECT PROJECT EXPERIENCE

Project:	Former Dico G, Autio and Truck Repair Site - Bronx Park Apartments, redevelopment from commercial to mixed use
Location:	Bronx, NY, White Plains Road
Type:	NYS BCP Site, Former gas station, repair shop & junk yard
Contamination:	Petroleum - Gasoline
Role:	Project Manager, during Site Management Phase

Project:	Former Uniforms for Industry Site – Richmond Hill Senior Living Residences / Richmond Place
Location:	Jamaica Ave, Richmond Hill Queens, NY
Type:	NYS BCP, NYC E-Site Hazmat, Noise, Former industrial Laundry
Contamination:	Chlorinated Solvents, Historic Fill, Petroleum - Fuel oil/Mop oil
Role:	Project Manager, RAWP implementation

Project:	Former Gas Station / car wash to mixed use affordable housing / commercial
Location:	Bronx, NY, Southern Boulevard
Type:	NYS BCP, NYC E-Site Hazmat, Former gas station / gar wash
Contamination:	Petroleum - Gasoline
Role:	Project Manager, RAWP implementation

Project:	Redevelopment of former industrial property to residential
Location:	Williamsburg section of Brooklyn, NY, Bedford Ave
Type:	NYC E-Designation Site, Former dye manufacturing plant
Contamination:	Hazardous levels of heavy metals, fuel oil tanks
Role:	Project Manager, RAWP implementation

Project:	Former Domsey Fiber Corp Site
Location:	Williamsburg section of Brooklyn, NY, Kent Ave
Type:	NYC E-Designation Site, Former commercial property
Contamination:	Chlorinated solvents, fuel oil and Historic fill
Role:	Project Manager, RIWP Development and Implementation, RAWP development and implementation, waste characterization and soil management

PUBLICATIONS

Chemical Stress Induced by Copper, Examination of a Biofilm System;
(Water Science Technology, 2006; 54(9): 191-199.)

ENVIRONMENTAL BUSINESS CONSULTANTS

Chawinie Miller, Project Manager / Industrial Hygienist

Professional Experience
EBC: March 2013
Prior: 8 years

Education
Bachelor of Science, Environmental Health and Safety, Stony Brook University, NY

Areas of Expertise
- Phase I / Property Condition Assessments
- Occupational Health and Safety Sampling
- Indoor Air Quality (IAQ) Investigations
- Mold Investigations and Remediation
- Soil and Ground Water Investigations
- Noise Studies
- Lead Paint and Asbestos Surveys
- Hazardous Materials Assessments

Professional Certification
- OSHA 40-hr HAZWOPER
- NYS Asbestos Inspector
- NYC Asbestos Investigator
- USEPA Lead Inspector
- USEPA Lead Risk Assesor
- OSHA 10-hr Construction Health and Safety
- Hazard Analysis and Critical Control Point (HACCP) Certified

PROFILE

Ms. Miller has 9 years experience as an environmental consultant/contractor and has worked on and managed a wide range of environmental projects. Ms. Miller has conducted Phase Is and Property Condition Assessments for commercial, industrial, and residential properties in New York, New Jersey and Connecticut. In addition, Ms. Miller has conducted various IAQ, asbestos, mold and occupational health and safety sampling investigations for a variety of city, state, federal and private clients.

PREVIOUS EXPERIENCE

The Louis Berger Group, New York, New York
Industrial Hygienist, 2008-2013

AEI Consultants, Jersey City, New Jersey
Environmental Scientist, 2005-2008

ENVIRONMENTAL BUSINESS CONSULTANTS

Kevin Waters, Field Manager

Professional Experience
EBC: October 2010
Prior: 5 years

Education
Bachelor of Science, Geology, State University of New York, Stony Brook

Areas of Expertise
- Field Operations
- Phase II and RI Implementation, Site Characterization Studies
- Health & Safety Monitoring and Oversight
- Waste Characterization / Soil Management
- Site Logistics

Professional Certification
- OSHA 40-hr HAZWOPER
- OSHA 8-hr HAZWOPER Supervisor

PROFILE

Mr. Waters has 10 years experience as an environmental consultant and has worked on a wide range of environmental projects. Mr. Waters has conducted Phase II and III Environmental Site Assessments for commercial, industrial, and residential properties in New York.

Mr. Waters' field experience includes soil, air and groundwater sampling, operations and maintenance of groundwater remediation systems, tank removals, spill management and closure, and oversight of monitoring well installations. In addition, Mr. Waters has prepared reports for both regulatory and client use.

PREVIOUS EXPERIENCE

P.W. Grosser Consulting, Bohemia, NY
Field Hydrogeologist, 2003-2008

SELECT PROJECT EXPERIENCE

Project:	Former Gas Station / car wash to mixed use affordable housing / commercial
Location:	Bronx, NY, Southern Boulevard
Type:	NYS BCP, NYC E-Site Hazmat, Former gas station / gar wash
Contamination:	Petroleum - Gasoline
Role:	Field Operations Manager, Health and Safety Officer

Environmental Business Consultants •1808 Middle Country Road, Ridge, NY 11961
Ph 631.504.6000 • Fax 631.924.2870 • Email kwaters@ebcincny.com

ENVIRONMENTAL BUSINESS CONSULTANTS

Kevin Waters, Field Manager

SELECT PROJECT EXPERIENCE

Project:	Former Uniforms for Industry Site – Richmond Hill Senior Living Residences / Richmond Place
Location:	Jamaica Ave, Richmond Hill Queens, NY
Type:	NYS BCP, NYC E-Site Hazmat, Noise, Former industrial Laundry
Contamination:	Chlorinated Solvents, Historic Fill, Petroleum - Fuel oil/Mop oil
Role:	Field Operations Manager, Health and Safety Monitoring and Field Oversight

Project:	Rikers Island – West Intake Facility
Location:	NYC Department of Corrections, Rikers Island, NY
Type:	Municipal Construction Project
Contamination:	Hazardous levels of lead, heavy metals in Historic fill
Role:	Field Operations Manager, Health and Safety Monitoring and Field Oversight

Project:	Residential Redevelopment Project
Location:	Williamsburg Section of Brooklyn, Wallabout Street
Type:	NYC E-Designation Site
Contamination:	Hazardous levels of lead, heavy metals, SVOCs in Historic fill
Role:	Implement RI Work Plan, Supervise sample collection in all media

TABLES

TABLE 1
SUMMARY OF
SAMPLING PROGRAM RATIONALE AND ANALYSIS

Matrix	Location	Approximate Number of Samples	Rationale for Sampling	Laboratory Analysis
Soil retained from Historic Fill Layer (assumed to be 0 to 5 feet bgs)	from 10 of the borings throughout the site.	10	To assess quality of historic fill across the Site.	VOCs + TICs (Method 8260C), SVOCs + TICs (Method 8270D), TAL Metals (Method 6010), pesticides / PCBs (Method 8081B/8082A), organophosphorus pesticides (Method 8141B), chlorinated herbicides (method 8151A), mercury (method 7471B), total cyanide (9014 or 9012B)
Soil Retained from Groundwater Interface (assumed to be 11-13ft interval)	10 borings throughout the site.	10	To evaluate the extent of soil impact and delineate petroleum source areas	VOCs EPA Method 8260B, SVOCs EPA Method 8270
Soil Retained from Native Soil Layer (assumed to be 5ft to water table)	10 borings throughout the site.	10	To assess quality of native soil at the site with respect to Unrestricted SCOs.	VOCs + TICs (Method 8260C), SVOCs + TICs (Method 8270D), TAL Metals (Method 6010), pesticides / PCBs (Method 8081B/8082A), organophosphorus pesticides (Method 8141B), chlorinated herbicides (method 8151A), mercury (method 7471B), total cyanide (9014 or 9012B)
Total (Soils)		30		
Groundwater (water table)	From 8 temporary monitoring wells across the Site.	8	To assess groundwater quality at the Site.	VOCs + TICs (Method 8260C), SVOCs + TICs (Method 8270D), TAL Metals total & dissolved (Method 6010), pesticides / PCBs (Method 8081B/8082A), organophosphorus pesticides (Method 8141B), chlorinated herbicides (method 8151A), mercury (method 7472B), total cyanide (9014 or 9012B)
Total (Groundwater)		8		
Soil Gas (8 ft below existing grade)	7 soil gas implants to be installed across the Site.	7	Evaluate soil gas across the Site.	VOCs EPA Method TO15
Total (Soil Gas)		7		
MS/MSD	Matrix spike and Matrix spike duplicates at the rate 5%	2	To meet requirements of QA / QC program	1 MS/MSD for VOCs EPA Method 8260B, SVOCs EPA Method 8270, pesticide / PCBs EPA Method 8081/8082, TAL metals for each matrix.
Trip Blanks	One laboratory prepared trip blank to accompany samples each time they are delivered to the laboratory.	2	To meet requirements of QA / QC program	VOCs EPA Method 8260B
Blind Duplicates	Blind duplicate samples at the rate of 10%	3	To meet requirements of QA / QC program	2 soil duplicates and 1 groundwater duplicate analyzed for VOCs EPA Method 8260B, SVOCs EPA Method 8270, pesticide / PCBs EPA Method 8081/8082, TAL metals
Total (QA / QC Samples)		5		

FIGURES

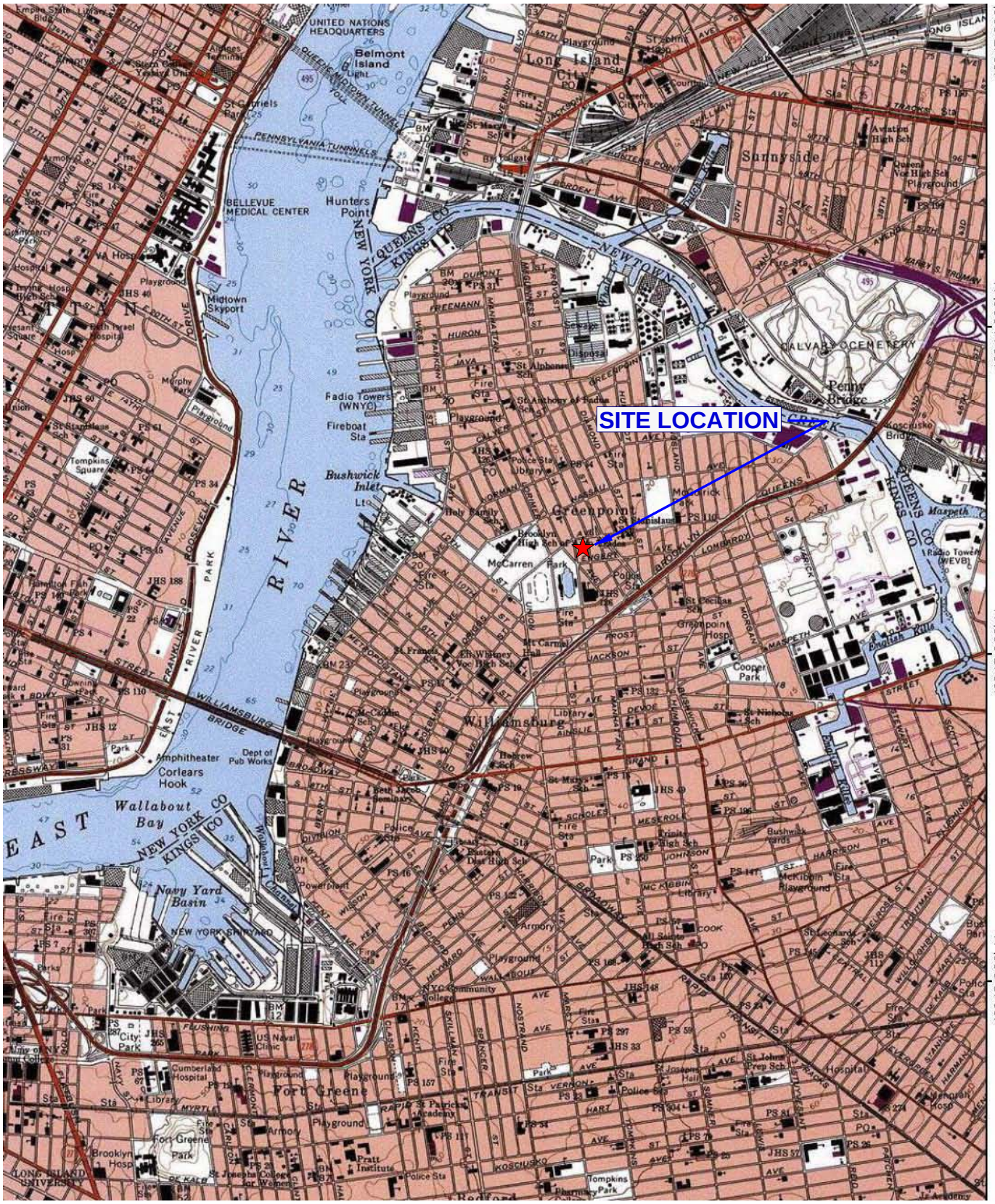

EBC
Environmental Business Consultants
Phone 631.504.6000
Fax 631. 924 .2870

Figure No. 1

Site Name: Former Carter Spray Finishing Corp.

Site Address: 65 Eckford Street, Brooklyn, NY 11222

Drawing Title: Site Location Map



Key:

BCP Property Boundary

Scale:

0 15 20 30

Scale: 1 inch = 20 feet

EBC
Environmental Business Consultants

Phone 631.504.6000
Fax 631. 924 .2870

Figure No. 2

Site Name: Former Carter Spray Finishing Corp.

Site Address: 65 Eckford Street, Brooklyn, NY 11222

Drawing Title: Site Plan

JOB NO.: 15-38146E

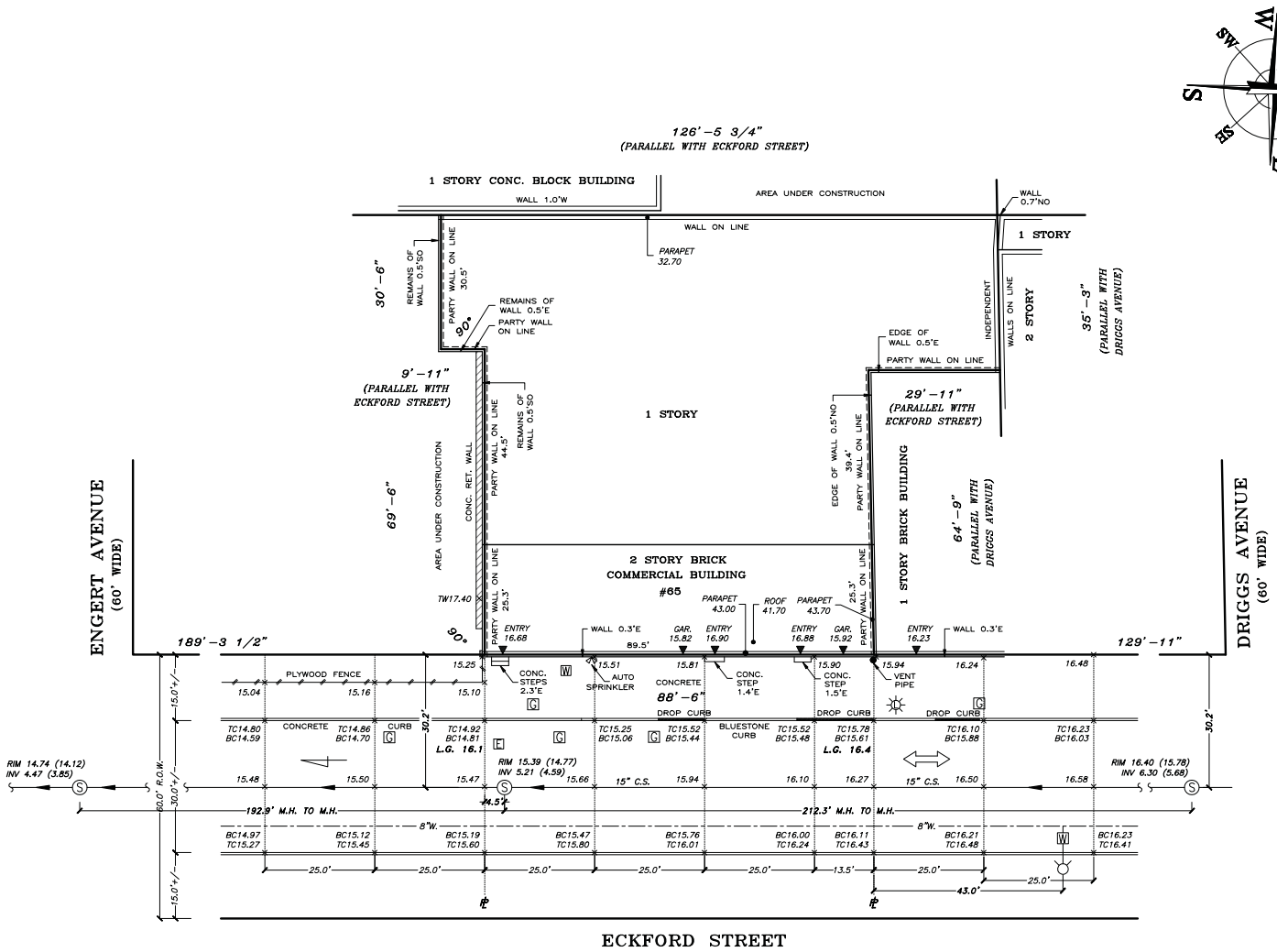

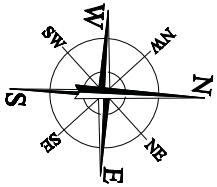

ALEXANDER TSUKERMAN N.Y.S. L.S. №050189

ARCHITECTURAL SURVEY

LOCATED AT:
BOROUGH OF BROOKLYN, COUNTY OF KINGS, CITY AND STATE OF NEW YORK

TAX DESIGNATION:
BLOCK: 2698, LOT: 26

SURVEYED ON: MARCH 27, 2015

DRAWN BY: M.V.	CHECKED BY: A.T.

NOTES:

1) ELEVATIONS AND ESTABLISHED GRADES SHOWN HEREON REFER TO THE NORTH AMERICAN VERTICAL DATUM OF 1988 (NAVD 88)
2) LEGAL GRADES SHOWN HEREON REFER TO THE TOP OF THE CURB TAKEN AT THE PROJECTION OF THE PROPERTY LINES.
3) THE INFORMATION GIVEN ON THIS SURVEY PERTAINING TO UTILITIES AND/OR SUBSTRUCTURES IS NOT CERTIFIED AS TO ACCURACY OR COMPLETENESS.
4) NO UTILITY AND/OR SUBGRADE INFORMATION OTHER THAN SEWER, WATER IS INDICATED ON THIS SURVEY. CONSULT WITH THE APPROPRIATE UTILITY COMPANY OR AGENCY PRIOR TO DESIGNING IMPROVEMENTS.
5) SIZES AND TYPES OF SEWERS SHOWN HEREON AS OBTAINED FROM THE BOROUGH OF BROOKLYN SEWER DEPARTMENT RECORDS. SEWER MANHOLE RIM AND INVERT ELEVATIONS SHOWN HEREON OBTAINED BY FIELD MEASUREMENTS.
6) SIZE OF WATER MAIN SHOWN HEREON AS OBTAINED FROM THE CITY OF NEW YORK DEPARTMENT OF ENVIRONMENTAL PROTECTION RECORDS, AS SHOWN ON MAP
7) THE OWNER, CONTRACTOR AND/OR HIS AGENTS MUST NOTIFY THE APPROPRIATE UTILITY COMPANIES AND/OR AGENCIES AT LEAST 72 HOURS PRIOR TO ANY CONSTRUCTION IN ACCORDANCE WITH INDUSTRIAL CODE RULE 53.
8) THIS IS TO CERTIFY THAT THERE ARE NO STREAMS NOR NATURAL WATERCOURSES IN THE PROPERTY AS SHOWN ON THIS SURVEY.

THE OFFSETS OR DIMENSIONS SHOWN FROM THE STRUCTURES TO THE PROPERTY LINES ARE FOR A SPECIFIC PURPOSE AND USE AND THEREFORE ARE NOT INTENDED TO GUIDE THE ERECTION OF FENCES, RETAINING WALLS, POOLS, PLANTING AREAS, ADDITIONS TO STRUCTURES AND ANY OTHER CONSTRUCTION.

UNAUTHORIZED ALTERATION OR ADDITION TO THIS SURVEY IS A VIOLATION OF SECTION 7209 OF THE NEW YORK STATE EDUCATION LAW.
COPIES OF THIS SURVEY MAP NOT BEARING THE LAND SURVEYOR'S INKED SEAL OR EMBOSSED SEAL SHALL NOT BE CONSIDERED TO BE A VALID TRUE COPY.

CERTIFICATION INDICATED HEREON SHALL RUN ONLY TO THE PERSON FOR WHOM THE SURVEY IS PREPARED, AND ON HIS BEHALF TO THE TITLE COMPANY, GOVERNMENTAL AGENCY AND LENDING INSTITUTION LISTED HEREON, AND TO THE ASSIGNEES OF THE LENDING INSTITUTION. CERTIFICATIONS ARE NOT TRANSFERABLE TO ADDITIONAL INSTITUTIONS OR SUBSEQUENT OWNERS.

THE EXISTENCE OF RIGHT OF WAYS AND/OR EASEMENTS OF RECORD, IF ANY, NOT SHOWN ARE NOT CERTIFIED.

20 0 20 40 60

Scale 1" = 20'

LEGEND

(S)	SEWER MANHOLE
	LOW-PRESSURE FIRE HYDRANT
[G]	GAS VALVE
[W]	WATER VALVE
[E]	ELECTRIC VALVE
	LIGHT POLE
	DIRECTION OF TRAFFIC FLOW
	DIRECTION OF SURFACE WATER FLOW
15" C.S.	COMBINED SEWER WITH SIZE AND DIRECTION OF FLOW
8"W.	WATER MAIN WITH SIZE OF PIPE
RIM 14.74 (14.12)	RIM NAVD 1988 (BROOKLYN SEWER DATUM)
INV 4.47 (3.85)	INV NAVD 1988 (BROOKLYN SEWER DATUM)

TOTAL AREA OF THE PARCEL= 10114.55 SQ.FT.= 0.23 ACRE

LEONARD J. STRANDBERG AND ASSOCIATES,
CONSULTING ENGINEERS AND LAND SURVEYORS, P.C.
32 SMITH STREET, FREEPORT, NY 11520
516-378-2064 • 212-213-4090 • FAX 516-378-6649

FIGURE 3

Note: No sensitive receptors (i.e. nursing homes, day car centers, etc.) have been identified down gradient of the Site.

0 25 50 100

1 Inch = 50 feet

EBC
Environmental Business Consultants

Phone 631.504.6000
Fax 631. 924 .2870

Figure No. 4

Site Name: Former Carter Spray Finishing Corp.

Site Address: 65 Eckford Street, Brooklyn, NY 11222

Drawing Title: Project Site and Adjacent Properties

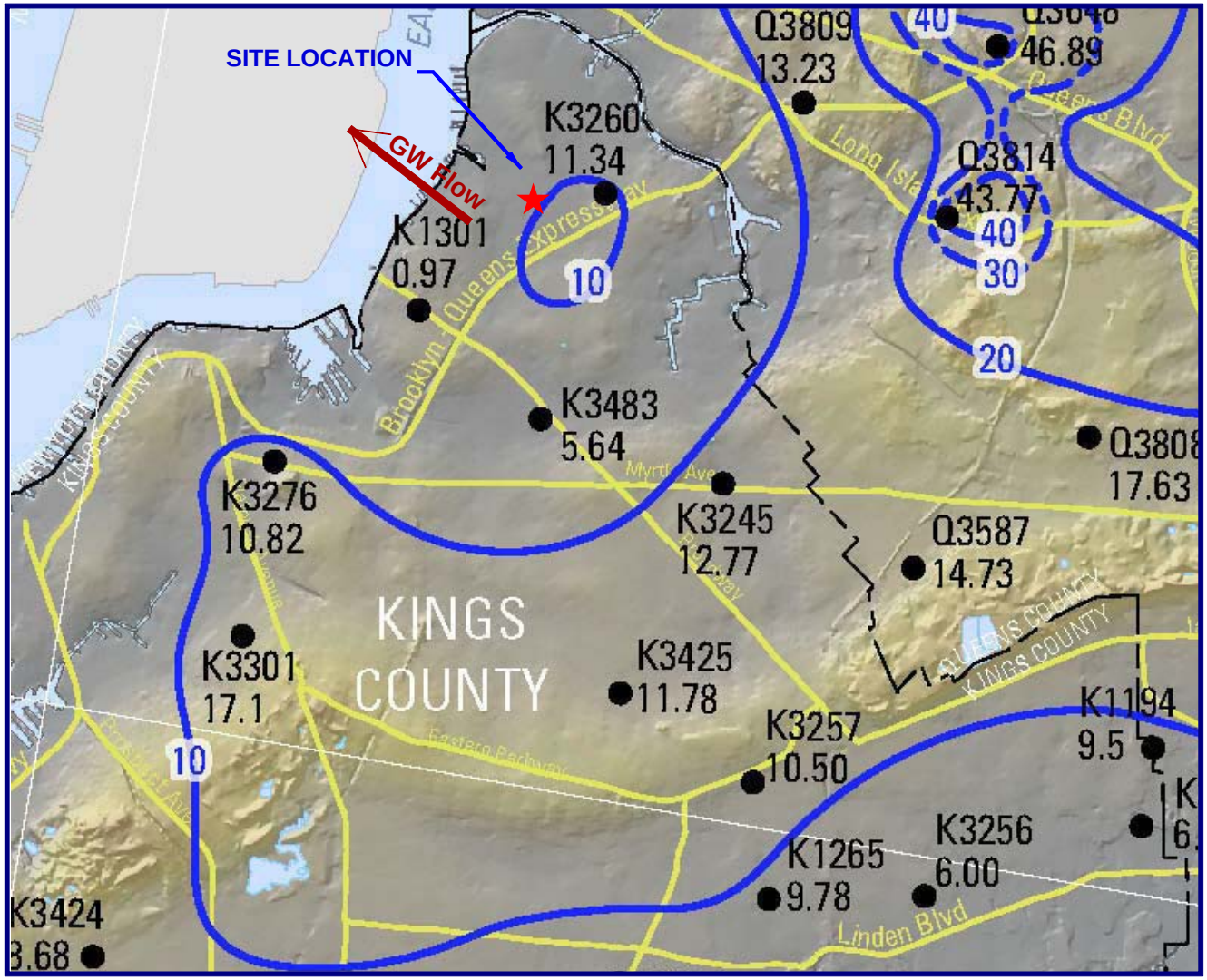

EBC
ENVIRONMENTAL BUSINESS CONSULTANTS
1808 MIDDLE COUNTRY ROAD, RIDGE, NY 11961
Phone 631.504.6000
Fax 631.924.2780

FORMER CARTER SPRAY FINISHING CORP.
65 ECKFORD STREET, BROOKLYN, NY

FIGURE 5 REGIONAL GROUNDWATER MAP

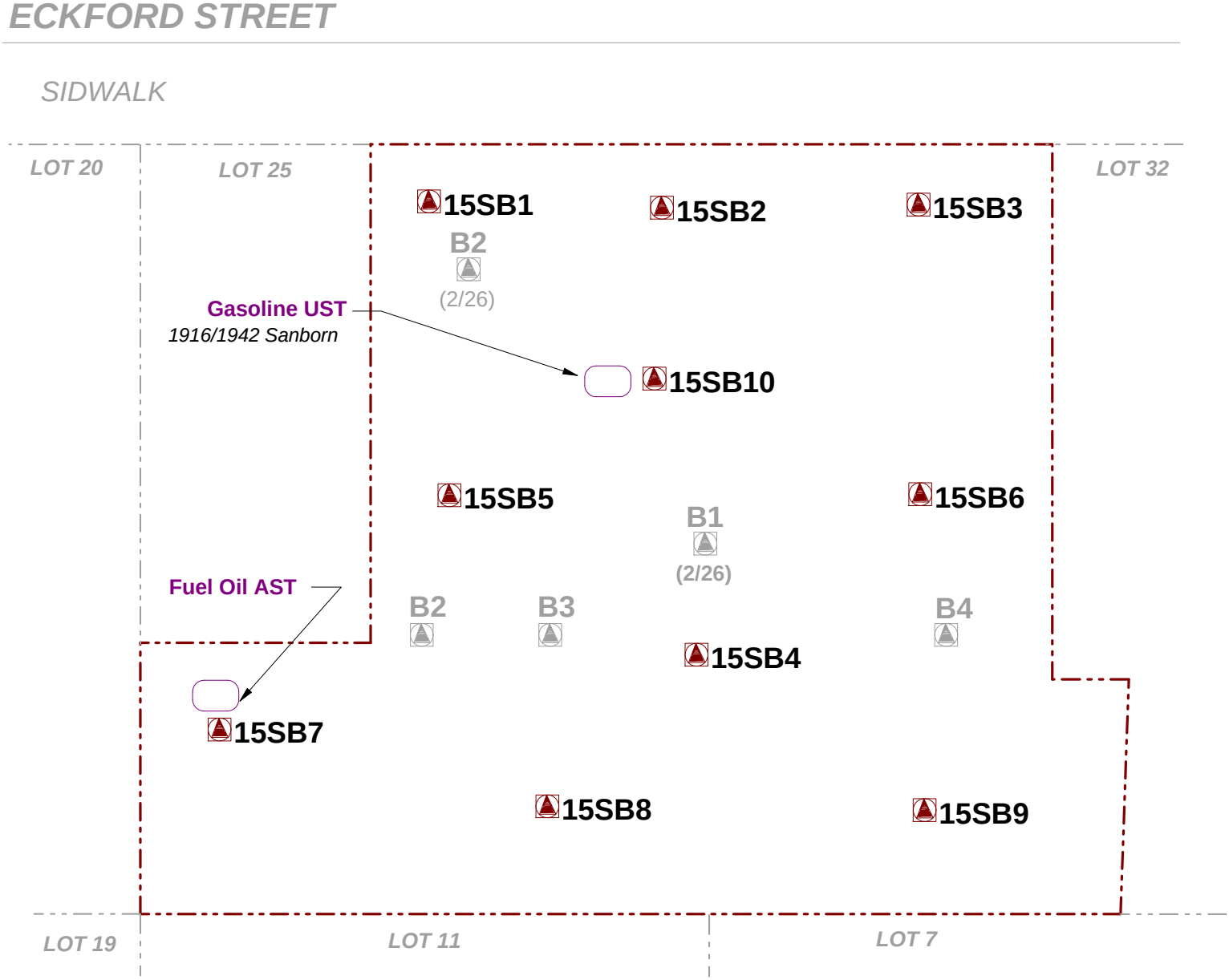

KEY:

- BCP Boundary
- Proposed RI Soil Boring Location
- Previous Soil Boring Location

Scale:

0 15 20 30

Scale: 1 inch = 20 feet

EBC
Environmental Business Consultants
Phone 631.504.6000
Fax 631. 924 .2870

Figure No. 6

Site Name: Former Carter Spray Finishing Corp.
Site Address: 65 Eckford Street, Brooklyn, NY 11222
Drawing Title: Proposed Soil Boring Locations

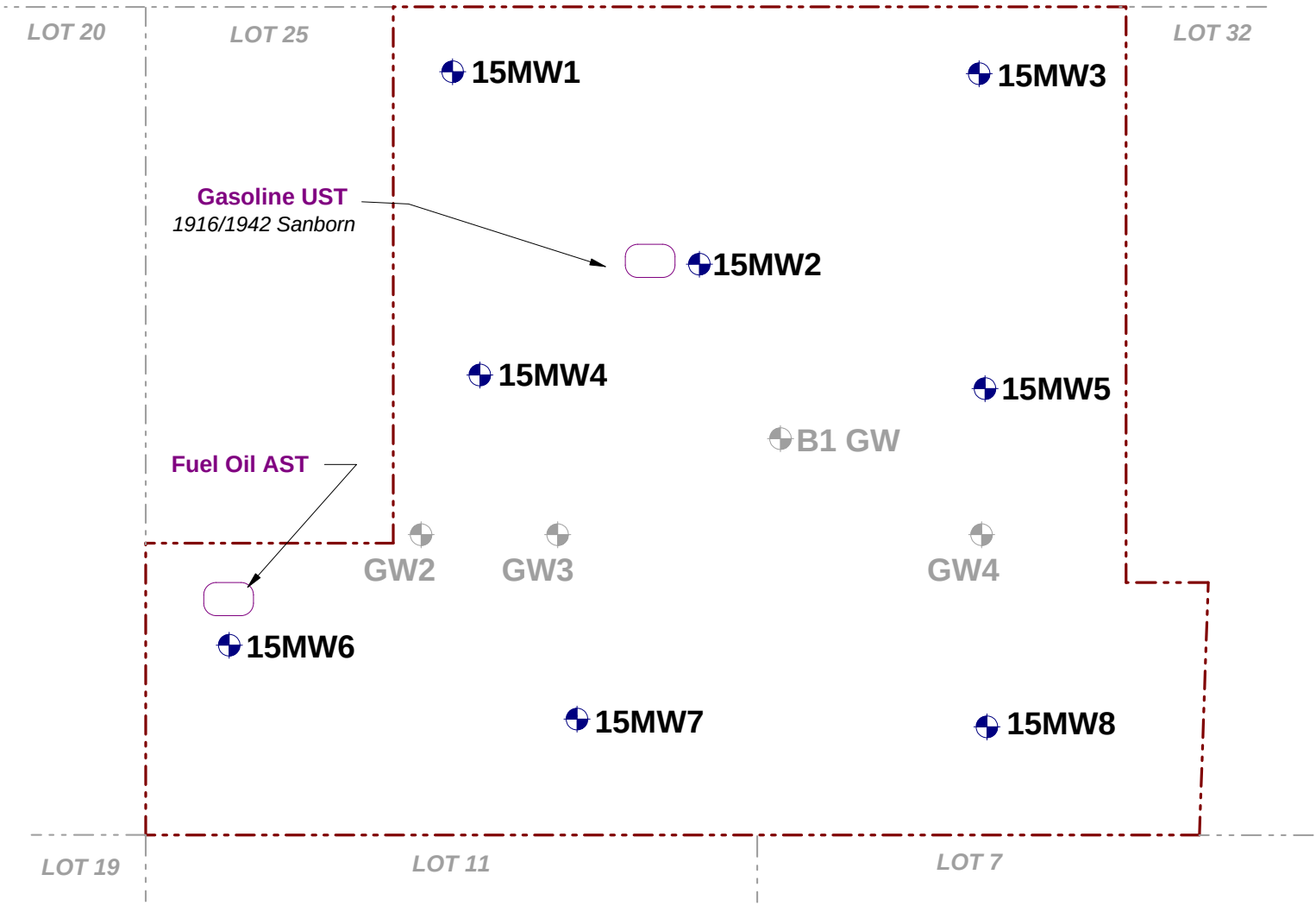

KEY:

- BCP Boundary
- Proposed Monitoring Well Location
- Previous GW Sampling Location

Scale:

0 15 20 30

Scale: 1 inch = 20 feet

EBC
Environmental Business Consultants
Phone 631.504.6000
Fax 631. 924 .2870

Figure No. 7

Site Name: Former Carter Spray Finishing Corp.

Site Address: 65 Eckford Street, Brooklyn, NY 11222

Drawing Title: Proposed Monitoring Well Locations

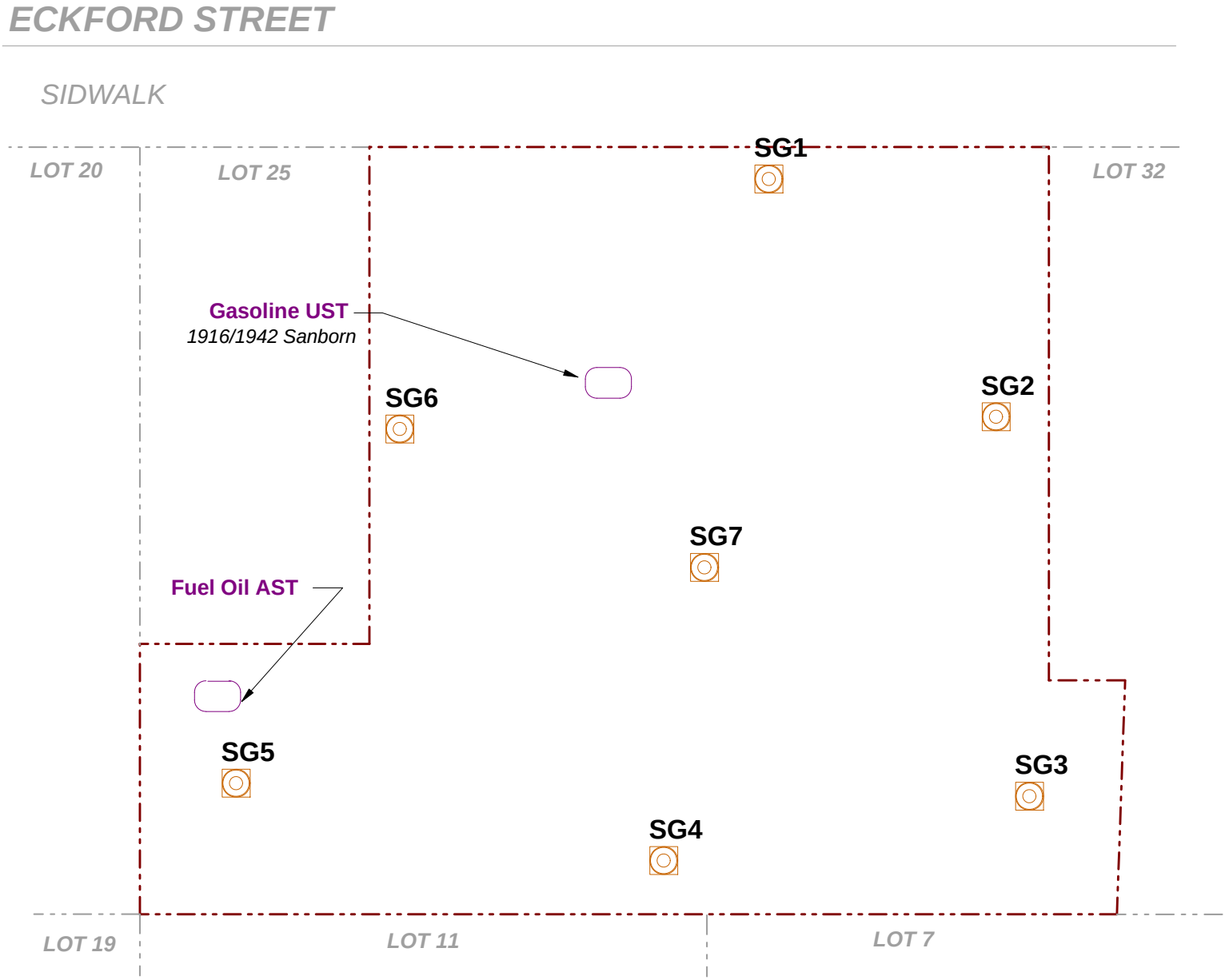

KEY:

- Property Boundary
- Proposed Soil Gas Sampling Location

Scale:

0 15 20 30

Scale: 1 inch = 20 feet

EBC
Environmental Business Consultants
Phone 631.504.6000
Fax 631. 924 .2870

Figure No. 8

Site Name: Former Carter Spray Finishing Corp.

Site Address: 65 Eckford Street, Brooklyn, NY 11222

Drawing Title: Proposed Soil Gas Sampling Locations

ATTACHMENT A
PREVIOUS REPORTS – DIGITAL FILE

PHASE I Screening Summary
65 Eckford Street, Brooklyn, New York 11222
Block 2698 Lot 26

Lot Info:
The address of the Site is 65 Eckford Street, Brooklyn, NY 11222. It is comprised of a single tax parcels identified as Block 2698, Lot 26 (**Figure 2**). The Site is located on the west side of Eckford Street in the Greenpoint neighborhood of Brooklyn, New York (**Figure 1**). The Site is an irregular shaped lot consisting of approximately 85 ft of frontage along Eckford Street.

The Site is primarily zoned M1-2 / R6B and is currently developed with a 1 and 2-story industrial/manufacturing building constructed between 1905 and 1916. The building is currently occupied by an art studio and film company.

History:
A history dating back to 1887 was established. A review of Sanborn maps shows that the Site and adjacent properties were undeveloped prior to 1887. By 1905, several one-story manufacturing buildings were constructed on the Site and used as a part of the Meisel Danowitz & Co. woodworking operation. The Site was redeveloped by 1916 with the existing one and two-story building currently constructed at the Site. The 1916 Sanborn map indicates the center portion of the building was used as a parking garage for 30 cars, the rear of the building was used as a machine shop, and the front portion of the building was vacant. By 1942, the Eckford Garage utilized the entire building for parking of up to 40 cars. The 1916 and 1942 Sanborn maps indicate an underground gasoline storage tank was located in the northeast portion of the parking garage building, just beyond the front portion of the building that has a 2nd floor. By 1950, the building was occupied with a wood box manufacturing company, and a company that performed laquer spraying on the 2nd floor. The 1965 through 1989 Sanborn maps indicate the building was used for metal finishing and spraying. City Directory Listings from 1960 to 2008 indicate the building was occupied by Carter Spray Finishing Corp.

Environmental Database Search:

E-Designation
The property was assigned an "E" designation for "hazardous materials" as part of the Greenpoint-Williamsburg rezoning action adopted in 2005. The lots were assigned E-138 under the City Environmental Quality Review (CEQR) number 04DCP003K. An E-Designation for Hazmat is a NYC zoning map designation that indicates the presence of an environmental requirement pertaining to potential Hazardous Materials Contamination on a particular tax lot. E-Designations are established on the Zoning Map by the Department of City Planning (DCP) and City Council as a part of a zoning change/action.

1808 Middle Country Road
Ridge, NY 11961
Phone 631.924.0870
Fax 631.924.2870

The E-designation requires an environmental review by the New York City Office of Environmental Remediation (NYCOER), which must be satisfied before the New York City Department of Buildings (NYCDOB) will issue building permits for the property. Therefore, redevelopment of the site will be subject to the administration of this program by NYCOER. NYCOER review requires the submission of the following reports; Phase I Environmental Site Assessment Report, Phase II Site Investigation Work Plan and Health and Safety Plan, Phase II Site Investigation Report, and if necessary, Construction Health and Safety Plan (CHASP), Remedial Action Plan (RAP), and Site Closure Report.

CBS AST
Carter Spray Finishing Corp. (CBS 2-000005) is listed within the NYSDEC Chemical Bulk Storage database for two 275-gallon aboveground storage tanks containing trichloroethene. Tank No. 00001 was listed as being installed in January of 1968 (closed September 1998), and Tank No. 00002 was listed as being installed in January of 1959 (closed September 1998). The CBS facility is listed as "Unregulated/Closed" because the NYSDEC was notified that both tanks were removed.

RCRA Generator
Carter Spray Finishing Corp. (EPA ID Number NYD001547397) was listed as Conditionally Exempt Small Quantity Generator (CESQG) in 1995, 2006 and 2007, a Small Quantity Generator in 1980, 1986, 1997 and 1998 for generation/disposal of F001 (spent halogenated solvents) and F002 (spent non-halogenated solvents) waste.

NY MANIFEST
Carter Spray Finishing Corp. (EPA ID Number NYD001547397) is listed within the NY MANIFEST database for off-Site disposal of 55-gallon drums of liquid identified as F001 (spent halogenated solvents), F003 (spent non-halogenated solvents) and F005 (spent non-halogenated solvents) waste in the years 1987, 1988, 1989, 1992, 1993, 1995, 1996, 1998, 2001, and 2004.
AIRS and ICIS
Carter Spray Finishing Corp. (EPA Plant ID 110000323365) is listed within the AIRS database as a plating and polishing operation that emits trichloroethene to the air. The Toxic Chemical Release Inventory System (TRIS) database indicates Carter Spray Finishing Corp. emitted greater than 8,000 pounds per year of TCE into the air.

The adjacent properties are also not listed in the database.

NYC DOB
A total of 39 complaints have been filed since 2005 for work without a permit, and illegal residency of a commercial building. There are no open violations listed on file with NYC Department of Buildings (NYCDOB) Environmental Control Board (ECB).

The Site has 62 actions listed on file, including 25 for an electric sign, 17 for alterations, three certificates of occupancy (one is not relevant to the Site), 2 for an oiler burn application (1904

1808 Middle Country Road
Ridge, NY 11961
Phone 631.924.0870
Fax 631.924.2870

and 1965), 3 plumbing repair slips. Both relevant Certificates of Occupancy (1965 and 1973) reference paint spraying of metal objects on the first floor and either vacant or storage on the 2nd floor.

Conclusions/Recommendations

Based upon reconnaissance of the Site and surrounding properties, and review of historical records and regulatory agency databases, the Phase I ESA identified the following Recognized Environmental Conditions (RECs) for the Site:

- The 1916 and 1942 Sanborn maps show a parking garage building with an underground gasoline storage tank in the northeast portion of the building. A Site inspection performed in 2015 noted a fill port indicative of an underground gasoline storage tank within the same area of the gasoline tank drawn on the Sanborn maps. Therefore, the tank(s) has not been removed. No information regarding the current status of this tank and/or soil quality in its vicinity was available for review. As such, there is a potential for spills or release from the gasoline underground storage tank to have impacted the subsurface.
- NYC Department of Building records indicate fuel oil was used for heating the building. Based on the age and size of the building, it is assumed that an underground storage tank of at least 550 gallons was used. No information/records were obtained indicating proper removal/abandonment of a No. 2 fuel oil underground storage tank has occurred. As such, there is a potential for spills or release from the No. 2 fuel oil underground storage tank to have impacted the subsurface.
- City Directory Listings, Sanborn maps and internet search results indicate the building has been historically utilized for industrial purposes, including a machine shop, parking garage, wood box manufacturing (with lacquer spray booths), and metal finishing. From approximately 1959 to 1998, Carter Spray Finishing Corp. utilized two 275-gallon aboveground storage tanks containing trichloroethene (TCE) and the Toxic Chemical Release Inventory System (TRIS) database indicates Carter Spray Finishing Corp. emitted greater than 8,000 pounds per year of TCE into the air. As such, there is a potential for historic Site operations to have impacted soil, groundwater and/or soil vapor quality beneath the Site. Further, the Site was identified as a New York City Department of City Planning (NYCDCP) Environmental "E" declaration site due to its historic use and the presence of the UST.

Based upon its findings, EBC recommends the following:

- A geophysical survey (e.g., magnetometer and/or ground penetrating radar surveys) should be conducted across the Site to confirm the location of the underground gasoline storage tank, locate a possible No. 2 fuel oil underground storage tank, and identify any other tanks, pits, drums, etc.
- If present, any historic USTs should be removed in accordance with New York State Department of Environmental Conservation (NYSDEC) and New York City Fire Department (FDNY) regulations. Any identified geophysical anomalies should be further

1808 Middle Country Road
Ridge, NY 11961
Phone 631.924.0870
Fax 631.924.2870

investigated through the excavation of test pits, with soil samples collected for laboratory analysis as warranted. It is important to note that excavation areas may be necessary to facilitate the geophysical survey and any subsequent sampling.

- To evaluate potential impacts related to historic usage of the Site and to satisfy the NYCDCP and New York City Office of Environmental Remediation (NYCOER) requirements related to the site's listing as an "E"-designated property, a subsurface investigation should be performed. At a minimum, the investigation should include the installation of soil borings with the collection of representative soil, groundwater and/or soil vapor samples for laboratory analysis to document subsurface conditions and determine the nature and extent of contamination (if present).

ADDITIONAL ENVIRONMENTAL ISSUES:

Lead-Based Paint – During the site inspection, painted surfaces were observed to be in good condition. It is recommended that a lead based paint survey be conducted prior to any renovations or demolition of the building.

Asbestos-Containing Materials (ACM) - EBC's inspection was limited to visible areas of the building and no areas of ACM were observed; however, based on the date of construction of the building, ACM may be present in building materials (roof, roof flashing, floor tiles, drywall and other concealed materials). Prior to any renovations or demolition of the building, an asbestos survey would be needed to determine the asbestos content of suspect materials.

1808 Middle Country Road
Ridge, NY 11961
Phone 631.924.0870
Fax 631.924.2870

FIGURES

1808 Middle Country Road
Ridge, NY 11961
Phone 631.924.0870
Fax 631.924.2870

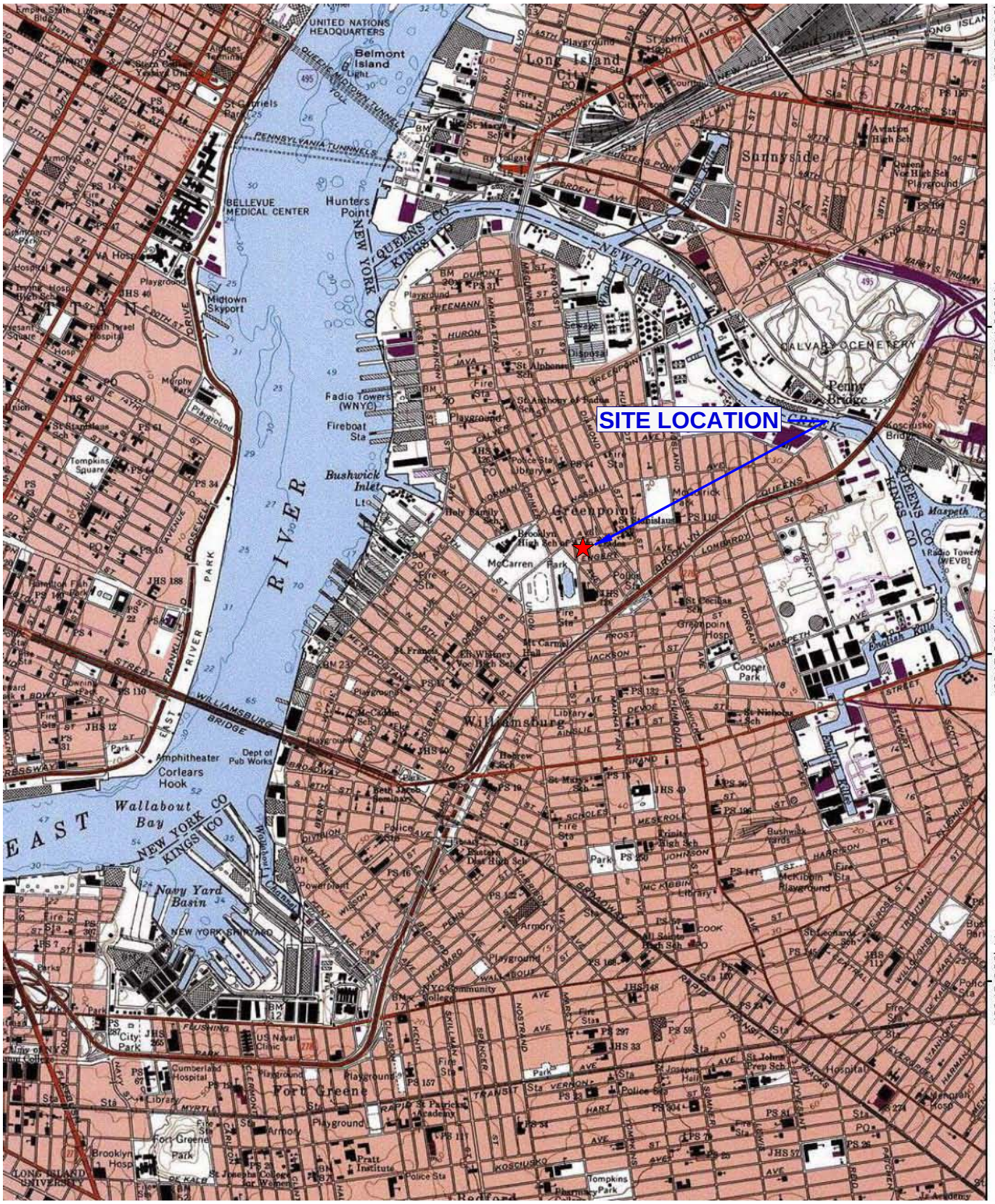

EBC
Environmental Business Consultants
Phone 631.504.6000
Fax 631. 924 .2870

Figure No. 1

Site Name: Former Carter Spray Finishing Corp.

Site Address: 65 Eckford Street, Brooklyn, NY 11222

Drawing Title: Site Location Map

EBC
ENVIRONMENTAL BUSINESS CONSULTANTS

Phone 631.504.6000
Fax 631. 924 .2870

Figure No. 2

Site Name: FORMER CARTER SPRAY FINISHING CORP.

Site Address: 65 ECKFORD STREET, BROOKLYN, NY 11222

Drawing Title: NYC TAX MAP

SANBORN MAPS

1808 Middle Country Road
Ridge, NY 11961
Phone 631.924.0870
Fax 631.924.2870

Former Carter Spray Finishing Corp.
65 Eckford Street
Brooklyn, NY 11222

Inquiry Number: 4280537.3
April 30, 2015

Certified Sanborn® Map Report

6 Armstrong Road, 4th Floor
Shelton, Connecticut 06484
Toll Free: 800.352.0050
www.edrnet.com

Certified Sanborn® Map Report

4/30/15

Site Name:
Former Carter Spray Finishing
65 Eckford Street
Brooklyn, NY 11222

Client Name:
Env. Business Consultants
1808 Middle Country Road
Ridge, NY 11961

EDR Inquiry # 4280537.3

Contact: Kevin Brussee

The Sanborn Library has been searched by EDR and maps covering the target property location as provided by Env. Business Consultants were identified for the years listed below. The Sanborn Library is the largest, most complete collection of fire insurance maps. The collection includes maps from Sanborn, Bromley, Perris & Browne, Hopkins, Barlow, and others. Only Environmental Data Resources Inc. (EDR) is authorized to grant rights for commercial reproduction of maps by the Sanborn Library LLC, the copyright holder for the collection. Results can be authenticated by visiting www.edrnet.com/sanborn.

The Sanborn Library is continually enhanced with newly identified map archives. This report accesses all maps in the collection as of the day this report was generated.

Certified Sanborn Results:

Site Name: Former Carter Spray Finishing Corp.
Address: 65 Eckford Street
City, State, Zip: Brooklyn, NY 11222
Cross Street:
P.O. # NA
Project: NA
Certification # EA32-4CE5-AACB

Maps Provided:

2007	2001	1988	1980	1916
2006	1996	1987	1979	1905
2005	1995	1986	1978	1887
2004	1993	1983	1965	
2003	1991	1982	1951	
2002	1989	1981	1942	

Sanborn® Library search results
Certification # EA32-4CE5-AACB

The Sanborn Library includes more than 1.2 million fire insurance maps from Sanborn, Bromley, Perris & Browne, Hopkins, Barlow and others which track historical property usage in approximately 12,000 American cities and towns. Collections searched:

- ✔ Library of Congress
- ✔ University Publications of America
- ✔ EDR Private Collection

The Sanborn Library LLC Since 1866™

Limited Permission To Make Copies

Env. Business Consultants (the client) is permitted to make up to FIVE photocopies of this Sanborn Map transmittal and each fire insurance map accompanying this report solely for the limited use of its customer. No one other than the client is authorized to make copies. Upon request made directly to an EDR Account Executive, the client may be permitted to make a limited number of additional photocopies. This permission is conditioned upon compliance by the client, its customer and their agents with EDR's copyright policy; a copy of which is available upon request.

Disclaimer - Copyright and Trademark notice

This Report contains certain information obtained from a variety of public and other sources reasonably available to Environmental Data Resources, Inc. It cannot be concluded from this Report that coverage information for the target and surrounding properties does not exist from other sources. NO WARRANTY EXPRESSED OR IMPLIED, IS MADE WHATSOEVER IN CONNECTION WITH THIS REPORT. ENVIRONMENTAL DATA RESOURCES, INC. SPECIFICALLY DISCLAIMS THE MAKING OF ANY SUCH WARRANTIES, INCLUDING WITHOUT LIMITATION, MERCHANTABILITY OR FITNESS FOR A PARTICULAR USE OR PURPOSE. ALL RISK IS ASSUMED BY THE USER. IN NO EVENT SHALL ENVIRONMENTAL DATA RESOURCES, INC. BE LIABLE TO ANYONE, WHETHER ARISING OUT OF ERRORS OR OMISSIONS, NEGLIGENCE, ACCIDENT OR ANY OTHER CAUSE, FOR ANY LOSS OF DAMAGE, INCLUDING, WITHOUT LIMITATION, SPECIAL, INCIDENTAL CONSEQUENTIAL, OR EXEMPLARY DAMAGES. ANY LIABILITY ON THE PART OF ENVIRONMENTAL DATA RESOURCES, INC. IS STRICTLY LIMITED TO A REFUND OF THE AMOUNT PAID FOR THIS REPORT. Purchaser accepts this Report "AS IS". Any analyses, estimates, ratings, environmental risk levels or risk codes provided in this Report are provided for illustrative purposes only, and are not intended to provide, nor should they be interpreted as providing any facts regarding, or prediction or forecast of, any environmental risk for any property. Only a Phase I Environmental Site Assessment performed by an environmental professional can provide information regarding the environmental risk for any property. Additionally, the information provided in this Report is not to be construed as legal advice.

Copyright 2015 by Environmental Data Resources, Inc. All rights reserved. Reproduction in any media or format, in whole or in part, of any report or map of Environmental Data Resources, Inc., or its affiliates, is prohibited without prior written permission.

EDR and its logos (including Sanborn and Sanborn Map) are trademarks of Environmental Data Resources, Inc. or its affiliates. All other trademarks used herein are the property of their respective owners.

2007 Certified Sanborn Map

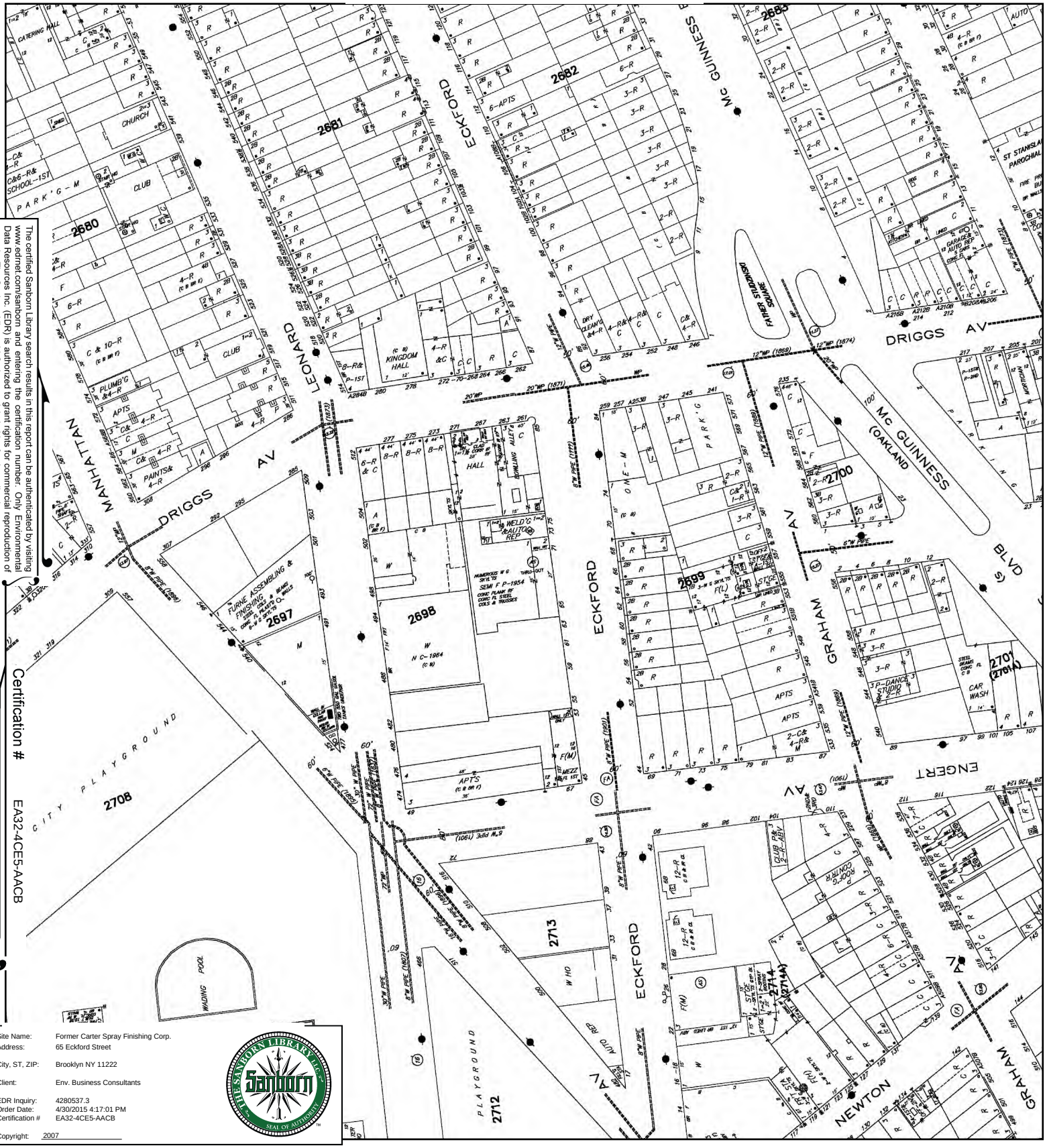

The certified Sanborn Library search results in this report can be authenticated by visiting www.edrnet.com/sanborn and entering the certification number. Only Environmental Data Resources Inc. (EDR) is authorized to grant rights for commercial reproduction of maps by The Sanborn Library LLC, the copyright holder for the collection.

Certification # EA32-4CE5-AACB

Site Name:	Former Carter Spray Finishing Corp.
Address:	65 Eckford Street
City, ST, ZIP:	Brooklyn NY 11222
Client:	Env. Business Consultants
EDR Inquiry:	4280537.3
Order Date:	4/30/2015 4:17:01 PM
Certification #	EA32-4CE5-AACB
Copyright:	2007

This Certified Sanborn Map combines the following sheets.
Outlined areas indicate map sheets within the collection.

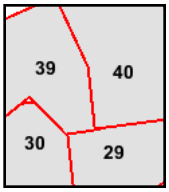

Volume 4, Sheet 29
Volume 4, Sheet 30
Volume 4, Sheet 39
Volume 4, Sheet 40

0 Feet 150 300 600

N

2006 Certified Sanborn Map

The certified Sanborn Library search results in this report can be authenticated by visiting www.edrnet.com/sanborn and entering the certification number. Only Environmental Data Resources Inc. (EDR) is authorized to grant rights for commercial reproduction of maps by The Sanborn Library LLC, the copyright holder for the collection.

Certification # EA32-4CE5-AACB

Site Name:	Former Carter Spray Finishing Corp.
Address:	65 Eckford Street
City, ST, ZIP:	Brooklyn NY 11222
Client:	Env. Business Consultants
EDR Inquiry:	4280537.3
Order Date:	4/30/2015 4:17:01 PM
Certification #	EA32-4CE5-AACB
Copyright:	2006

This Certified Sanborn Map combines the following sheets.
Outlined areas indicate map sheets within the collection.

0 Feet 150 300 600

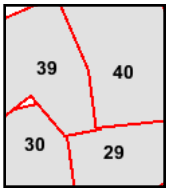

Volume 4, Sheet 29
Volume 4, Sheet 30
Volume 4, Sheet 39
Volume 4, Sheet 40

N

2005 Certified Sanborn Map

The certified Sanborn Library search results in this report can be authenticated by visiting www.edrnet.com/sanborn and entering the certification number. Only Environmental Data Resources Inc. (EDR) is authorized to grant rights for commercial reproduction of maps by The Sanborn Library LLC, the copyright holder for the collection.

Certification # EA32-4CE5-AACB

Site Name:	Former Carter Spray Finishing Corp.
Address:	65 Eckford Street
City, ST, ZIP:	Brooklyn NY 11222
Client:	Env. Business Consultants
EDR Inquiry:	4280537.3
Order Date:	4/30/2015 4:17:01 PM
Certification #	EA32-4CE5-AACB
Copyright:	2005

This Certified Sanborn Map combines the following sheets.
Outlined areas indicate map sheets within the collection.

0 Feet 150 300 600

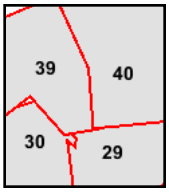

Volume 4, Sheet 29
Volume 4, Sheet 30
Volume 4, Sheet 39
Volume 4, Sheet 40

N

2004 Certified Sanborn Map

Site Name: Former Carter Spray Finishing Corp.
Address: 65 Eckford Street
City, ST, ZIP: Brooklyn NY 11222
Client: Env. Business Consultants
EDR Inquiry: 4280537.3
Order Date: 4/30/2015 4:17:01 PM
Certification # EA32-4CE5-AACB
Copyright: 2004

This Certified Sanborn Map combines the following sheets.
Outlined areas indicate map sheets within the collection.

0 Feet 150 300 600

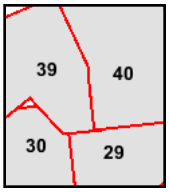

Volume 4, Sheet 29
Volume 4, Sheet 30
Volume 4, Sheet 39
Volume 4, Sheet 40

N

The certified Sanborn Library search results in this report can be authenticated by visiting www.edrnet.com/sanborn and entering the certification number. Only Environmental Data Resources Inc. (EDR) is authorized to grant rights for commercial reproduction of maps by The Sanborn Library LLC, the copyright holder for the collection.

Certification # EA32-4CE5-AACB

2003 Certified Sanborn Map

The certified Sanborn Library search results in this report can be authenticated by visiting www.edrnet.com/sanborn and entering the certification number. Only Environmental Data Resources Inc. (EDR) is authorized to grant rights for commercial reproduction of maps by The Sanborn Library LLC, the copyright holder for the collection.

Certification # EA32-4CE5-AACB

Site Name:	Former Carter Spray Finishing Corp.
Address:	65 Eckford Street
City, ST, ZIP:	Brooklyn NY 11222
Client:	Env. Business Consultants
EDR Inquiry:	4280537.3
Order Date:	4/30/2015 4:17:01 PM
Certification #	EA32-4CE5-AACB
Copyright:	2003

This Certified Sanborn Map combines the following sheets.
Outlined areas indicate map sheets within the collection.

0 Feet 150 300 600

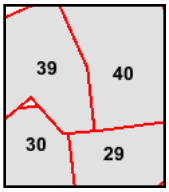

Volume 4, Sheet 29
Volume 4, Sheet 30
Volume 4, Sheet 39
Volume 4, Sheet 40

N

2002 Certified Sanborn Map

The certified Sanborn Library search results in this report can be authenticated by visiting www.edrnet.com/sanborn and entering the certification number. Only Environmental Data Resources Inc. (EDR) is authorized to grant rights for commercial reproduction of maps by The Sanborn Library LLC, the copyright holder for the collection.

Certification # EA32-4CE5-AACB

Site Name:	Former Carter Spray Finishing Corp.
Address:	65 Eckford Street
City, ST, ZIP:	Brooklyn NY 11222
Client:	Env. Business Consultants
EDR Inquiry:	4280537.3
Order Date:	4/30/2015 4:17:01 PM
Certification #	EA32-4CE5-AACB
Copyright:	2002

This Certified Sanborn Map combines the following sheets.
Outlined areas indicate map sheets within the collection.

0 Feet 150 300 600

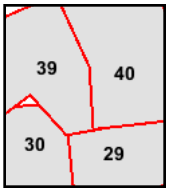

Volume 4, Sheet 29
Volume 4, Sheet 30
Volume 4, Sheet 39
Volume 4, Sheet 40

N

2001 Certified Sanborn Map

The certified Sanborn Library search results in this report can be authenticated by visiting www.edrnet.com/sanborn and entering the certification number. Only Environmental Data Resources Inc. (EDR) is authorized to grant rights for commercial reproduction of maps by The Sanborn Library LLC, the copyright holder for the collection.

Certification # EA32-4CE5-AACB

Site Name:	Former Carter Spray Finishing Corp.
Address:	65 Eckford Street
City, ST, ZIP:	Brooklyn NY 11222
Client:	Env. Business Consultants
EDR Inquiry:	4280537.3
Order Date:	4/30/2015 4:17:01 PM
Certification #	EA32-4CE5-AACB
Copyright:	2001

This Certified Sanborn Map combines the following sheets.
Outlined areas indicate map sheets within the collection.

0 Feet 150 300 600

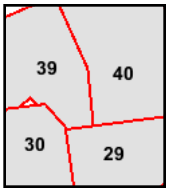

Volume 4, Sheet 29
Volume 4, Sheet 30
Volume 4, Sheet 39
Volume 4, Sheet 40

N

1996 Certified Sanborn Map

The certified Sanborn Library search results in this report can be authenticated by visiting www.edrnet.com/sanborn and entering the certification number. Only Environmental Data Resources Inc. (EDR) is authorized to grant rights for commercial reproduction of maps by The Sanborn Library LLC, the copyright holder for the collection.

Certification # EA32-4CE5-AACB

Site Name:	Former Carter Spray Finishing Corp.
Address:	65 Eckford Street
City, ST, ZIP:	Brooklyn NY 11222
Client:	Env. Business Consultants
EDR Inquiry:	4280537.3
Order Date:	4/30/2015 4:17:01 PM
Certification #	EA32-4CE5-AACB
Copyright:	1996

This Certified Sanborn Map combines the following sheets.
Outlined areas indicate map sheets within the collection.

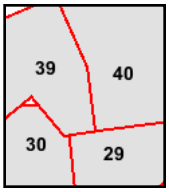

Volume 4, Sheet 29
Volume 4, Sheet 30
Volume 4, Sheet 39
Volume 4, Sheet 40

0 Feet 150 300 600

N

1995 Certified Sanborn Map

The certified Sanborn Library search results in this report can be authenticated by visiting www.edrnet.com/sanborn and entering the certification number. Only Environmental Data Resources Inc. (EDR) is authorized to grant rights for commercial reproduction of maps by The Sanborn Library LLC, the copyright holder for the collection.

Certification # EA32-4CE5-AACB

Site Name:	Former Carter Spray Finishing Corp.
Address:	65 Eckford Street
City, ST, ZIP:	Brooklyn NY 11222
Client:	Env. Business Consultants
EDR Inquiry:	4280537.3
Order Date:	4/30/2015 4:17:01 PM
Certification #	EA32-4CE5-AACB
Copyright:	1995

This Certified Sanborn Map combines the following sheets.
Outlined areas indicate map sheets within the collection.

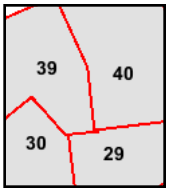

Volume 4, Sheet 29
Volume 4, Sheet 30
Volume 4, Sheet 39
Volume 4, Sheet 40

0 Feet 150 300 600

N

1993 Certified Sanborn Map

The certified Sanborn Library search results in this report can be authenticated by visiting www.edrnet.com/sanborn and entering the certification number. Only Environmental Data Resources Inc. (EDR) is authorized to grant rights for commercial reproduction of maps by The Sanborn Library LLC, the copyright holder for the collection.

Certification # EA32-4CE5-AACB

Site Name:	Former Carter Spray Finishing Corp.
Address:	65 Eckford Street
City, ST, ZIP:	Brooklyn NY 11222
Client:	Env. Business Consultants
EDR Inquiry:	4280537.3
Order Date:	4/30/2015 4:17:01 PM
Certification #	EA32-4CE5-AACB
Copyright:	1993

This Certified Sanborn Map combines the following sheets.
Outlined areas indicate map sheets within the collection.

0 Feet 150 300 600

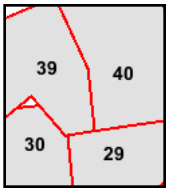

Volume 4, Sheet 29
Volume 4, Sheet 30
Volume 4, Sheet 39
Volume 4, Sheet 40

N

1991 Certified Sanborn Map

The certified Sanborn Library search results in this report can be authenticated by visiting www.edrnet.com/sanborn and entering the certification number. Only Environmental Data Resources Inc. (EDR) is authorized to grant rights for commercial reproduction of maps by The Sanborn Library LLC, the copyright holder for the collection.

Certification # EA32-4CE5-AACB

Site Name:	Former Carter Spray Finishing Corp.
Address:	65 Eckford Street
City, ST, ZIP:	Brooklyn NY 11222
Client:	Env. Business Consultants
EDR Inquiry:	4280537.3
Order Date:	4/30/2015 4:17:01 PM
Certification #	EA32-4CE5-AACB
Copyright:	1991

This Certified Sanborn Map combines the following sheets.
Outlined areas indicate map sheets within the collection.

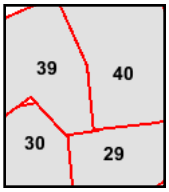

Volume 4, Sheet 29
Volume 4, Sheet 30
Volume 4, Sheet 39
Volume 4, Sheet 40

0 Feet 150 300 600

N

1989 Certified Sanborn Map

The certified Sanborn Library search results in this report can be authenticated by visiting www.edrnet.com/sanborn and entering the certification number. Only Environmental Data Resources Inc. (EDR) is authorized to grant rights for commercial reproduction of maps by The Sanborn Library LLC, the copyright holder for the collection.

Certification # EA32-4CE5-AACB

Site Name:	Former Carter Spray Finishing Corp.
Address:	65 Eckford Street
City, ST, ZIP:	Brooklyn NY 11222
Client:	Env. Business Consultants
EDR Inquiry:	4280537.3
Order Date:	4/30/2015 4:17:01 PM
Certification #	EA32-4CE5-AACB
Copyright:	1989

This Certified Sanborn Map combines the following sheets.
Outlined areas indicate map sheets within the collection.

0 Feet 150 300 600

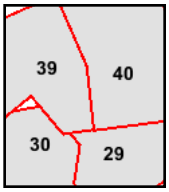

Volume 4, Sheet 29
Volume 4, Sheet 30
Volume 4, Sheet 39
Volume 4, Sheet 40

N

1988 Certified Sanborn Map

The certified Sanborn Library search results in this report can be authenticated by visiting www.edrnet.com/sanborn and entering the certification number. Only Environmental Data Resources Inc. (EDR) is authorized to grant rights for commercial reproduction of maps by The Sanborn Library LLC, the copyright holder for the collection.

Certification # EA32-4CE5-AACB

Site Name:	Former Carter Spray Finishing Corp.
Address:	65 Eckford Street
City, ST, ZIP:	Brooklyn NY 11222
Client:	Env. Business Consultants
EDR Inquiry:	4280537.3
Order Date:	4/30/2015 4:17:01 PM
Certification #	EA32-4CE5-AACB
Copyright:	1988

This Certified Sanborn Map combines the following sheets.
Outlined areas indicate map sheets within the collection.

0 Feet 150 300 600

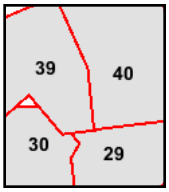

Volume 4, Sheet 29
Volume 4, Sheet 30
Volume 4, Sheet 39
Volume 4, Sheet 40

N

1987 Certified Sanborn Map

The certified Sanborn Library search results in this report can be authenticated by visiting www.edrnet.com/sanborn and entering the certification number. Only Environmental Data Resources Inc. (EDR) is authorized to grant rights for commercial reproduction of maps by The Sanborn Library LLC, the copyright holder for the collection.

Certification # EA32-4CE5-AACB

Site Name:	Former Carter Spray Finishing Corp.
Address:	65 Eckford Street
City, ST, ZIP:	Brooklyn NY 11222
Client:	Env. Business Consultants
EDR Inquiry:	4280537.3
Order Date:	4/30/2015 4:17:01 PM
Certification #	EA32-4CE5-AACB
Copyright:	1987

This Certified Sanborn Map combines the following sheets.
Outlined areas indicate map sheets within the collection.

0 Feet 150 300 600

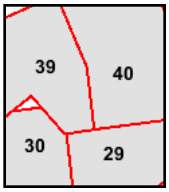

Volume 4, Sheet 29
Volume 4, Sheet 30
Volume 4, Sheet 39
Volume 4, Sheet 40

N

1986 Certified Sanborn Map

The certified Sanborn Library search results in this report can be authenticated by visiting www.edrnet.com/sanborn and entering the certification number. Only Environmental Data Resources Inc. (EDR) is authorized to grant rights for commercial reproduction of maps by The Sanborn Library LLC, the copyright holder for the collection.

Certification # EA32-4CE5-AACB

Site Name:	Former Carter Spray Finishing Corp.
Address:	65 Eckford Street
City, ST, ZIP:	Brooklyn NY 11222
Client:	Env. Business Consultants
EDR Inquiry:	4280537.3
Order Date:	4/30/2015 4:17:01 PM
Certification #	EA32-4CE5-AACB
Copyright:	1986

This Certified Sanborn Map combines the following sheets.
Outlined areas indicate map sheets within the collection.

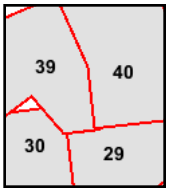

Volume 4, Sheet 29
Volume 4, Sheet 30
Volume 4, Sheet 39
Volume 4, Sheet 40

0 Feet 150 300 600

N

1983 Certified Sanborn Map

The certified Sanborn Library search results in this report can be authenticated by visiting www.edrnet.com/sanborn and entering the certification number. Only Environmental Data Resources Inc. (EDR) is authorized to grant rights for commercial reproduction of maps by The Sanborn Library LLC, the copyright holder for the collection.

Certification # EA32-4CE5-AACB

Site Name:	Former Carter Spray Finishing Corp.
Address:	65 Eckford Street
City, ST, ZIP:	Brooklyn NY 11222
Client:	Env. Business Consultants
EDR Inquiry:	4280537.3
Order Date:	4/30/2015 4:17:01 PM
Certification #	EA32-4CE5-AACB
Copyright:	1983

This Certified Sanborn Map combines the following sheets.
Outlined areas indicate map sheets within the collection.

0 Feet 150 300 600

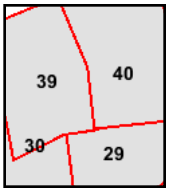

Volume 4, Sheet 29
Volume 4, Sheet 30
Volume 4, Sheet 39
Volume 4, Sheet 40

N

1982 Certified Sanborn Map

The certified Sanborn Library search results in this report can be authenticated by visiting www.edrnet.com/sanborn and entering the certification number. Only Environmental Data Resources Inc. (EDR) is authorized to grant rights for commercial reproduction of maps by The Sanborn Library LLC, the copyright holder for the collection.

Certification # EA32-4CE5-AACB

Site Name:	Former Carter Spray Finishing Corp.
Address:	65 Eckford Street
City, ST, ZIP:	Brooklyn NY 11222
Client:	Env. Business Consultants
EDR Inquiry:	4280537.3
Order Date:	4/30/2015 4:17:01 PM
Certification #	EA32-4CE5-AACB
Copyright:	1982

This Certified Sanborn Map combines the following sheets.
Outlined areas indicate map sheets within the collection.

0 Feet 150 300 600

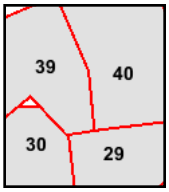

Volume 4, Sheet 39
Volume 4, Sheet 40
Volume 4, Sheet 29
Volume 4, Sheet 30

N

1981 Certified Sanborn Map

The certified Sanborn Library search results in this report can be authenticated by visiting www.edrnet.com/sanborn and entering the certification number. Only Environmental Data Resources Inc. (EDR) is authorized to grant rights for commercial reproduction of maps by The Sanborn Library LLC, the copyright holder for the collection.

Certification # EA32-4CE5-AACB

Site Name:	Former Carter Spray Finishing Corp.
Address:	65 Eckford Street
City, ST, ZIP:	Brooklyn NY 11222
Client:	Env. Business Consultants
EDR Inquiry:	4280537.3
Order Date:	4/30/2015 4:17:01 PM
Certification #	EA32-4CE5-AACB
Copyright:	1981

This Certified Sanborn Map combines the following sheets.
Outlined areas indicate map sheets within the collection.

0 Feet 150 300 600

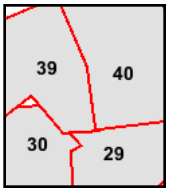

Volume 4, Sheet 29
Volume 4, Sheet 30
Volume 4, Sheet 39
Volume 4, Sheet 40

N

1980 Certified Sanborn Map

The certified Sanborn Library search results in this report can be authenticated by visiting www.edrnet.com/sanborn and entering the certification number. Only Environmental Data Resources Inc. (EDR) is authorized to grant rights for commercial reproduction of maps by The Sanborn Library LLC, the copyright holder for the collection.

Certification # EA32-4CE5-AACB

Site Name:	Former Carter Spray Finishing Corp.
Address:	65 Eckford Street
City, ST, ZIP:	Brooklyn NY 11222
Client:	Env. Business Consultants
EDR Inquiry:	4280537.3
Order Date:	4/30/2015 4:17:01 PM
Certification #	EA32-4CE5-AACB
Copyright:	1980

This Certified Sanborn Map combines the following sheets.
Outlined areas indicate map sheets within the collection.

0 Feet 150 300 600

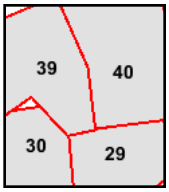

Volume 4, Sheet 29
Volume 4, Sheet 30
Volume 4, Sheet 39
Volume 4, Sheet 40

N

1979 Certified Sanborn Map

The certified Sanborn Library search results in this report can be authenticated by visiting www.edrnet.com/sanborn and entering the certification number. Only Environmental Data Resources Inc. (EDR) is authorized to grant rights for commercial reproduction of maps by The Sanborn Library LLC, the copyright holder for the collection.

Certification # EA32-4CE5-AACB

Site Name:	Former Carter Spray Finishing Corp.
Address:	65 Eckford Street
City, ST, ZIP:	Brooklyn NY 11222
Client:	Env. Business Consultants
EDR Inquiry:	4280537.3
Order Date:	4/30/2015 4:17:01 PM
Certification #	EA32-4CE5-AACB
Copyright:	1979

This Certified Sanborn Map combines the following sheets.
Outlined areas indicate map sheets within the collection.

0 Feet 150 300 600

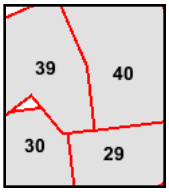

Volume 4, Sheet 29
Volume 4, Sheet 30
Volume 4, Sheet 39
Volume 4, Sheet 40

N

1978 Certified Sanborn Map

The certified Sanborn Library search results in this report can be authenticated by visiting www.edrnet.com/sanborn and entering the certification number. Only Environmental Data Resources Inc. (EDR) is authorized to grant rights for commercial reproduction of maps by The Sanborn Library LLC, the copyright holder for the collection.

Certification # EA32-4CE5-AACB

Site Name:	Former Carter Spray Finishing Corp.
Address:	65 Eckford Street
City, ST, ZIP:	Brooklyn NY 11222
Client:	Env. Business Consultants
EDR Inquiry:	4280537.3
Order Date:	4/30/2015 4:17:01 PM
Certification #	EA32-4CE5-AACB
Copyright:	1978

This Certified Sanborn Map combines the following sheets.
Outlined areas indicate map sheets within the collection.

0 Feet 150 300 600

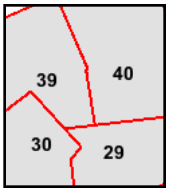

Volume 4, Sheet 29
Volume 4, Sheet 30
Volume 4, Sheet 39
Volume 4, Sheet 40

N

1965 Certified Sanborn Map

The certified Sanborn Library search results in this report can be authenticated by visiting www.edrnet.com/sanborn and entering the certification number. Only Environmental Data Resources Inc. (EDR) is authorized to grant rights for commercial reproduction of maps by The Sanborn Library LLC, the copyright holder for the collection.

Certification # EA32-4CE5-AACB

Site Name:	Former Carter Spray Finishing Corp.
Address:	65 Eckford Street
City, ST, ZIP:	Brooklyn NY 11222
Client:	Env. Business Consultants
EDR Inquiry:	4280537.3
Order Date:	4/30/2015 4:17:01 PM
Certification #	EA32-4CE5-AACB
Copyright:	1965

This Certified Sanborn Map combines the following sheets.
Outlined areas indicate map sheets within the collection.

0 Feet 150 300 600

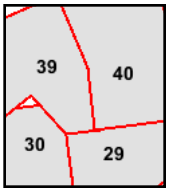

Volume 4, Sheet 29
Volume 4, Sheet 30
Volume 4, Sheet 39
Volume 4, Sheet 40

N

1951 Certified Sanborn Map

The certified Sanborn Library search results in this report can be authenticated by visiting www.edrnet.com/sanborn and entering the certification number. Only Environmental Data Resources Inc. (EDR) is authorized to grant rights for commercial reproduction of maps by The Sanborn Library LLC, the copyright holder for the collection.

Site Name:	Former Carter Spray Finishing Corp.
Address:	65 Eckford Street
City, ST, ZIP:	Brooklyn NY 11222
Client:	Env. Business Consultants
EDR Inquiry:	4280537.3
Order Date:	4/30/2015 4:17:01 PM
Certification #	EA32-4CE5-AACB
Copyright:	1951

This Certified Sanborn Map combines the following sheets.
Outlined areas indicate map sheets within the collection.

0 Feet 150 300 600

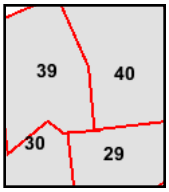

Volume 4, Sheet 29
Volume 4, Sheet 30
Volume 4, Sheet 39
Volume 4, Sheet 40

N

1942 Certified Sanborn Map

The certified Sanborn Library search results in this report can be authenticated by visiting www.edrnet.com/sanborn and entering the certification number. Only Environmental Data Resources Inc. (EDR) is authorized to grant rights for commercial reproduction of maps by The Sanborn Library LLC, the copyright holder for the collection.

Certification # EA32-4CE5-AACB

Site Name:	Former Carter Spray Finishing Corp.
Address:	65 Eckford Street
City, ST, ZIP:	Brooklyn NY 11222
Client:	Env. Business Consultants
EDR Inquiry:	4280537.3
Order Date:	4/30/2015 4:17:01 PM
Certification #	EA32-4CE5-AACB
Copyright:	1942

This Certified Sanborn Map combines the following sheets.
Outlined areas indicate map sheets within the collection.

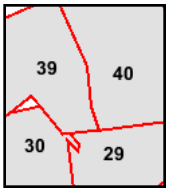

Volume 4, Sheet 29
Volume 4, Sheet 30
Volume 4, Sheet 39
Volume 4, Sheet 40

0 Feet 150 300 600

N

1916 Certified Sanborn Map

The certified Sanborn Library search results in this report can be authenticated by visiting www.edrnet.com/sanborn and entering the certification number. Only Environmental Data Resources Inc. (EDR) is authorized to grant rights for commercial reproduction of maps by The Sanborn Library LLC, the copyright holder for the collection.

Certification # EA32-4CE5-AACB

Site Name:	Former Carter Spray Finishing Corp.
Address:	65 Eckford Street
City, ST, ZIP:	Brooklyn NY 11222
Client:	Env. Business Consultants
EDR Inquiry:	4280537.3
Order Date:	4/30/2015 4:17:01 PM
Certification #	EA32-4CE5-AACB
Copyright:	1916

This Certified Sanborn Map combines the following sheets.
Outlined areas indicate map sheets within the collection.

0 Feet 150 300 600

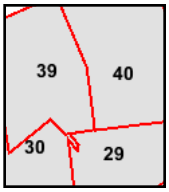

Volume 4, Sheet 29
Volume 4, Sheet 30
Volume 4, Sheet 39
Volume 4, Sheet 40

N

1905 Certified Sanborn Map

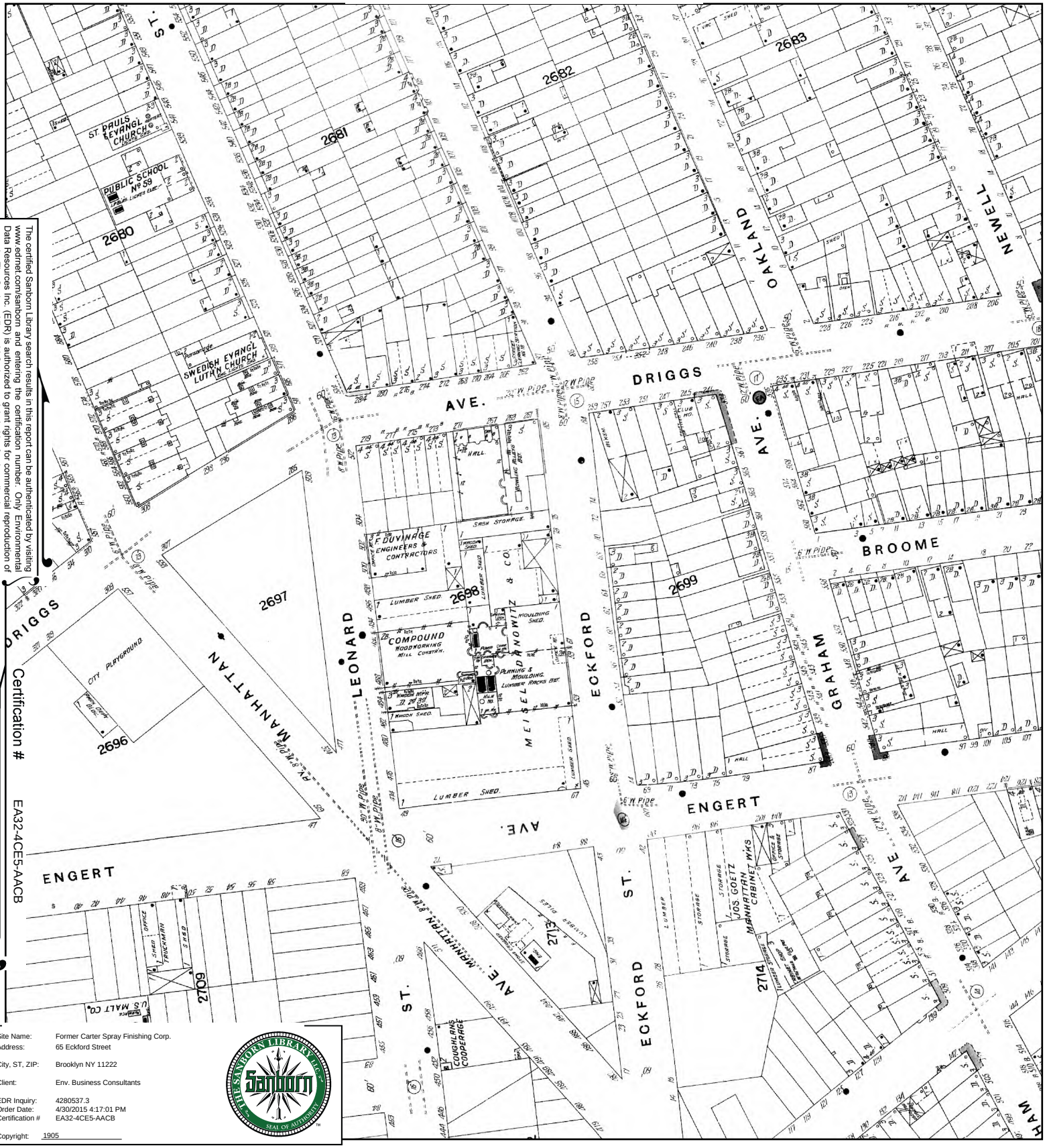

The certified Sanborn Library search results in this report can be authenticated by visiting www.edrnet.com/sanborn and entering the certification number. Only Environmental Data Resources Inc. (EDR) is authorized to grant rights for commercial reproduction of maps by The Sanborn Library LLC, the copyright holder for the collection.

Certification # EA32-4CE5-AACB

Site Name:	Former Carter Spray Finishing Corp.
Address:	65 Eckford Street
City, ST, ZIP:	Brooklyn NY 11222
Client:	Env. Business Consultants
EDR Inquiry:	4280537.3
Order Date:	4/30/2015 4:17:01 PM
Certification #	EA32-4CE5-AACB
Copyright:	1905

This Certified Sanborn Map combines the following sheets.
Outlined areas indicate map sheets within the collection.

0 Feet 150 300 600

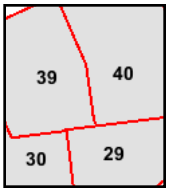

Volume 4, Sheet 29
Volume 4, Sheet 30
Volume 4, Sheet 39
Volume 4, Sheet 40

N

1887 Certified Sanborn Map

The certified Sanborn Library search results in this report can be authenticated by visiting www.edrnet.com/sanborn and entering the certification number. Only Environmental Data Resources Inc. (EDR) is authorized to grant rights for commercial reproduction of maps by The Sanborn Library LLC, the copyright holder for the collection.

Certification # EA32-4CE5-AACB

Site Name:	Former Carter Spray Finishing Corp.
Address:	65 Eckford Street
City, ST, ZIP:	Brooklyn NY 11222
Client:	Env. Business Consultants
EDR Inquiry:	4280537.3
Order Date:	4/30/2015 4:17:01 PM
Certification #	EA32-4CE5-AACB
Copyright:	1887

This Certified Sanborn Map combines the following sheets.
Outlined areas indicate map sheets within the collection.

0 Feet 150 300 600

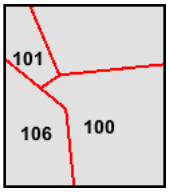

Volume 4, Sheet 100
Volume 4, Sheet 100
Volume 4, Sheet 101
Volume 4, Sheet 106

N

CITY DIRECTORY LISTINGS

1808 Middle Country Road
Ridge, NY 11961
Phone 631.924.0870
Fax 631.924.2870

Former Carter Spray Finishing Corp.
65 Eckford Street
Brooklyn, NY 11222

Inquiry Number: 4280537.5
April 30, 2015

The EDR-City Directory Abstract

Environmental Data Resources Inc

6 Armstrong Road
Shelton, CT 06484
800.352.0050
www.edrnet.com

TABLE OF CONTENTS

SECTION

Executive Summary

Findings

City Directory Images

Thank you for your business.
Please contact EDR at 1-800-352-0050
with any questions or comments.

Disclaimer - Copyright and Trademark Notice

This Report contains certain information obtained from a variety of public and other sources reasonably available to Environmental Data Resources, Inc. It cannot be concluded from this Report that coverage information for the target and surrounding properties does not exist from other sources. **NO WARRANTY EXPRESSED OR IMPLIED, IS MADE WHATSOEVER IN CONNECTION WITH THIS REPORT. ENVIRONMENTAL DATA RESOURCES, INC. SPECIFICALLY DISCLAIMS THE MAKING OF ANY SUCH WARRANTIES, INCLUDING WITHOUT LIMITATION, MERCHANTABILITY OR FITNESS FOR A PARTICULAR USE OR PURPOSE. ALL RISK IS ASSUMED BY THE USER. IN NO EVENT SHALL ENVIRONMENTAL DATA RESOURCES, INC. BE LIABLE TO ANYONE, WHETHER ARISING OUT OF ERRORS OR OMISSIONS, NEGLIGENCE, ACCIDENT OR ANY OTHER CAUSE, FOR ANY LOSS OR DAMAGE, INCLUDING, WITHOUT LIMITATION, SPECIAL, INCIDENTAL, CONSEQUENTIAL, OR EXEMPLARY DAMAGES. ANY LIABILITY ON THE PART OF ENVIRONMENTAL DATA RESOURCES, INC. IS STRICTLY LIMITED TO A REFUND OF THE AMOUNT PAID FOR THIS REPORT.** Purchaser accepts this Report "AS IS". Any analyses, estimates, ratings, environmental risk levels or risk codes provided in this Report are provided for illustrative purposes only, and are not intended to provide, nor should they be interpreted as providing any facts regarding, or prediction orforecast of, any environmental risk for any property. Only a Phase I Environmental Site Assessment performed by an environmental professional can provide information regarding the environmental risk for any property. Additionally, the information provided in this Report is not to be construed as legal advice.

Copyright 2015 by Environmental Data Resources, Inc. All rights reserved. Reproduction in any media or format, in whole or in part, of any report or map of Environmental Data Resources, Inc. or its affiliates is prohibited without prior written permission.

EDR and its logos (including Sanborn and Sanborn Map) are trademarks of Environmental Data Resources, Inc. or its affiliates. All other trademarks used herein are the property of their respective owners.

EXECUTIVE SUMMARY

DESCRIPTION

Environmental Data Resources, Inc.'s (EDR) City Directory Abstract is a screening tool designed to assist environmental professionals in evaluating potential liability on a target property resulting from past activities. EDR's City Directory Abstract includes a search and abstract of available city directory data. For each address, the directory lists the name of the corresponding occupant at five year intervals.

Business directories including city, cross reference and telephone directories were reviewed, if available, at approximately five year intervals for the years spanning 1928 through 2013. This report compiles information gathered in this review by geocoding the latitude and longitude of properties identified and gathering information about properties within 100 feet of the target property.

A summary of the information obtained is provided in the text of this report.

RESEARCH SUMMARY

The following research sources were consulted in the preparation of this report. An "X" indicates where information was identified in the source and provided in this report.

Year	Source	TP	Adjoining	Text Abstract	Source Image
2013	Cole Information Services	X	X	X	-
2008	Cole Information Services	X	-	X	-
	Cole Information Services	X	X	X	-
2005	Hill-Donnelly Corporation	X	X	X	-
2000	Cole Information Services	X	X	X	-
1997	NYNEX	X	X	X	-
1992	NYNEX Informantion Resource Co.	X	X	X	-
1985	NYNEX Information Resources Company	X	X	X	-
1980	New York Telephone	-	X	X	-
1976	New York Telephone	X	X	X	-
1973	New York Telephone	X	X	X	-
1970	New York Telephone	X	X	X	-
1965	New York Telephone	X	X	X	-
1960	New York Telephone	X	X	X	-
	New York Telephone Company	X	X	X	-
1949	New York Telephone Company	X	X	X	-
1945	New York Telephone	-	X	X	-
1940	New York Telephone	-	X	X	-
1934	R. L. Polk & Co.	X	X	X	-
1928	New York Telephone	-	X	X	-

EXECUTIVE SUMMARY

SELECTED ADDRESSES

The following addresses were selected by the client, for EDR to research. An "X" indicates where information was identified.

Address	***Type***	***Findings***
71 Eckford Street	Client Entered	
73 Eckford Street	Client Entered	
75 Eckford Street	Client Entered	X
63 Eckford Street	Client Entered	X
61 Eckford Street	Client Entered	
502 Leonard Street	Client Entered	
498 Lenoard Street	Client Entered	
55 Eckford Street	Client Entered	X
70 Eckford Street	Client Entered	

FINDINGS

TARGET PROPERTY INFORMATION

ADDRESS

65 Eckford Street
Brooklyn, NY 11222

FINDINGS DETAIL

Target Property research detail.

ECKFORD

65 ECKFORD

Year	Uses	Source
1997	AAAA Carter Spray Finishg Corp	NYNEX
	Carter Spray Finshing Corp	NYNEX
1992	AAAA CARTER SPRAY FINISHG CORP	NYNEX Informantion Resource Co.
	CARTER PUBLICATIONS	NYNEX Informantion Resource Co.
	CARTER SPRAY FINISHG CORP	NYNEX Informantion Resource Co.
	SYNTAX DATA INC	NYNEX Informantion Resource Co.
1985	AAAA CARTER SPRAY FINISHG CORP	NYNEX Information Resources Company
	CARTER PUBLICATIONS	NYNEX Information Resources Company
	CARTER SPRAY FINISHG CORP	NYNEX Information Resources Company
	SYNTAX DATA INC	NYNEX Information Resources Company
1976	AAAA CARTER SPRAY FINISHG CORP	New York Telephone
	CARTER SPRAY FLNISHG CORP	New York Telephone
1960	AAAA CARTER SPRAY FINISHG CORP	New York Telephone
	CARTER SPRAY FINISHG CORP	New York Telephone
	AAAA Carter Spray Finishg Corp	New York Telephone Company
	Carter Spray Finishg Corp	New York Telephone Company
1949	Jansa Woodworking Corp	New York Telephone Company
1934	ECKFORD GARAGE	R. L. Polk & Co.

ECKFORD ST

65 ECKFORD ST

Year	Uses	Source
2013	AZ FILM SUPPLY	Cole Information Services
2008	CARTER SPRAY FINISHING CORP	Cole Information Services
2005	Carter Spray Finishing Corp	Hill-Donnelly Corporation
2000	AAAA CRTR SPRY CRP	Cole Information Services

FINDINGS

Year	Uses	Source
2000	CARTER PBLCTNS	Cole Information Services
	CARTER SPRY FINISH	Cole Information Services
1997	Carter Publications	NYNEX

ECKFORD st

65 ECKFORD st

Year	Uses	Source
1973	A Carter Spray Finishg Corp	New York Telephone
	Carter Spray Finishg Corp	New York Telephone
1970	AAAA Carter Spray Finishg Corp	New York Telephone
	Carter Spray Finishg Corp	New York Telephone

ECKFORD St

65 ECKFORD St

Year	Uses	Source
1965	AAAA Carter Spray Finishg Corp	New York Telephone
	Carter Spray Finishg Corp	New York Telephone

Eckford Street

71 Eckford Street

Year	Uses	Source

FINDINGS

ADJOINING PROPERTY DETAIL

The following Adjoining Property addresses were researched for this report. Detailed findings are provided for each address.

ECKFORD

56 ECKFORD

Year	Uses	Source
1992	ROTUNNO PAT	NYNEX Informantion Resource Co.
	FURINO FRANCIS J	NYNEX Informantion Resource Co.
1985	ROTUNNO PAT	NYNEX Information Resources Company
	FURINO FRANCIS J	NYNEX Information Resources Company
1980	ROTUNNO PET	New York Telephone
1976	FURINO FRANCIS J	New York Telephone
	ROTUNNO PAT	New York Telephone
1960	ROTUNNO PAT	New York Telephone
	FURINO FRANCIS J	New York Telephone
	Furino Francis J	New York Telephone Company
	Rotunno Pat	New York Telephone Company
1949	Furino Francis J	New York Telephone Company
	B & M Trucking Co	New York Telephone Company
1934	GAGLIANO MARIE STEN MICHL GAGLIANO R	R. L. Polk & Co.
	GAGLIANO SAML H	R. L. Polk & Co.
	PEKUS ADOLPH H	R. L. Polk & Co.
	PEKUS ESTHER R	R. L. Polk & Co.
	PEKUS LILLIAN BKPR ISAAC GETMAN R	R. L. Polk & Co.
	PEKUS PAULINE ARTIST R	R. L. Polk & Co.

58 ECKFORD

Year	Uses	Source
1992	RYNKIEWICZ STANISLAW	NYNEX Informantion Resource Co.
	PASZEK STANISLAW	NYNEX Informantion Resource Co.
1985	RYNKIEWICZ STANISLAW	NYNEX Information Resources Company
1976	RYNKIEWICZ STANISLAW	New York Telephone
	WASACZ ZBIGNIEW	New York Telephone
1960	CAZZOLA ANGELO D	New York Telephone
	ROTUNNO ROCCO	New York Telephone
	Cazzola Angelo D	New York Telephone Company

FINDINGS

Year	Uses	Source
1960	Rotunno Rocco	New York Telephone Company
1934	DROSZEZ LAURA TYPIST R	R. L. Polk & Co.
	DROSZEZ KASLMER H	R. L. Polk & Co.
	DROSZEZ ESTELIA	R. L. Polk & Co.
	ALPERT WAN R	R. L. Polk & Co.
	ALPERT SAML LAB H	R. L. Polk & Co.
	ALPERT BENJ R	R. L. Polk & Co.
1928	PALCBEVSKY WM R	New York Telephone

60 ECKFORD

Year	Uses	Source
1992	EINEBERG WIESLAW	NYNEX Informantion Resource Co.
	SIERADZKI STANLEY	NYNEX Informantion Resource Co.
	SOBRAN JOHN	NYNEX Informantion Resource Co.
1985	MARCHEVKA BOGUSLAWA	NYNEX Information Resources Company
	MC KENNA N	NYNEX Information Resources Company
1976	KOSCIELNIAK STEPHEN	New York Telephone
1960	OLSZEWSKA CAMILLE MRS	New York Telephone
	UMOWSKI STANLSLAW	New York Telephone
	Olszewska Camille Mrs	New York Telephone Company
	Umowski Stanlslaw	New York Telephone Company
1934	UMOWSKI STANLEY LAB H	R. L. Polk & Co.
	PALCHEVSKY WM R	R. L. Polk & Co.
	PALCHEVSKY IGNATINS TAILOR H	R. L. Polk & Co.
	MAZURLICK	R. L. Polk & Co.

62 ECKFORD

Year	Uses	Source
1985	MANN ALEX T	NYNEX Information Resources Company
1980	MANN K	New York Telephone
1976	MANN ALEX T	New York Telephone
1960	SCHOENWETTER ESTHER MRS	New York Telephone
	Schoenwetter Esther Mrs	New York Telephone Company
1949	Schoenwald	New York Telephone Company
1945	Schoenwetter Abraham J Rev	New York Telephone
1940	Schoenwetter Abraham J Rev	New York Telephone
1934	KLEIN SAML H	R. L. Polk & Co.
	SCHOENWETTER CHAS R	R. L. Polk & Co.
	SCHOENWETTER ABR H	R. L. Polk & Co.

FINDINGS

63 ECKFORD

Year	Uses	Source
1997	Processing Techniques Inc	NYNEX
1992	PROCESSING TECHNIQUES INC	NYNEX Informantion Resource Co.
1985	PROCESSING TECHNIQUES INC	NYNEX Information Resources Company
1960	Simpson Geo	New York Telephone Company
	SIMPSON GEO	New York Telephone

64 ECKFORD

Year	Uses	Source
1976	MACLOWSKI WALTER	New York Telephone
1934	R	R. L. Polk & Co.
	RADLER CHAS MECH H	R. L. Polk & Co.
	R	R. L. Polk & Co.
	R	R. L. Polk & Co.
	RIESCHER JOHN CLK H	R. L. Polk & Co.
	RIESCHER JOHN LAB H	R. L. Polk & Co.

66 ECKFORD

Year	Uses	Source
1992	IANNACI MARGARET	NYNEX Informantion Resource Co.
	FREITAG ROBERT	NYNEX Informantion Resource Co.
1985	CASCIO H	NYNEX Information Resources Company
1976	PISAPIA FRANK	New York Telephone
1960	PISAPIA DOROTHY V	New York Telephone
	Pisapia Dorothy V	New York Telephone Company
1940	Mc Killop Chas J Sr	New York Telephone
1934	MCKILLOP CHAS J JR CLK R	R. L. Polk & Co.
	MCKILLOP CHAS J BKPR DEPT FIN H	R. L. Polk & Co.

68 ECKFORD

Year	Uses	Source
1992	HUNGREDER L	NYNEX Informantion Resource Co.
	HUNGREDER MARTIN M	NYNEX Informantion Resource Co.
1985	HUNGREDER MARTIN M	NYNEX Information Resources Company
1976	HUNGREDER MARTIN M	New York Telephone
1960	GADZINSKI BEN	New York Telephone
	Gadzinski Ben	New York Telephone Company
1934	CREW WM HLPR H	R. L. Polk & Co.
	FINN WALTER GARAGEMN H	R. L. Polk & Co.

FINDINGS

69 ECKFORD

Year	Uses	Source
1934	SMALIGO ANTHONY	R. L. Polk & Co.

ECKFORD AVE

63 ECKFORD AVE

Year	Uses	Source
1976	PROCESSING TECHNIQUES INC	New York Telephone

ECKFORD ST

55 ECKFORD ST

Year	Uses	Source
2013	DYNATEC CONTRACTING INCORPORATED	Cole Information Services
	BERKMAN BROTHERS	Cole Information Services

56 ECKFORD ST

Year	Uses	Source
2005	No Current Listing	Hill-Donnelly Corporation
2000	PAT ROTUNNO	Cole Information Services
1997	ROTUNNO Pat	NYNEX

ECKFORD st

56 ECKFORD st

Year	Uses	Source
1973	Furino Francis J	New York Telephone
	Rotunno Pat	New York Telephone
1970	Furino Francis J	New York Telephone
	Rotunno Pat	New York Telephone

ECKFORD St

56 ECKFORD St

Year	Uses	Source
1965	Rotunno Pat	New York Telephone
	Furino Francis J	New York Telephone

FINDINGS

ECKFORD ST

56 ECKFORD ST

Year	Uses	Source
1945	Pekus Adolph	New York Telephone

58 ECKFORD ST

Year	Uses	Source
2005	H Szpyt W	Hill-Donnelly Corporation
2000	W SZPYT	Cole Information Services
1997	SZPYT W	NYNEX

ECKFORD st

58 ECKFORD st

Year	Uses	Source
1973	Rynkiewicz Stanislaw	New York Telephone

ECKFORD ST

58 ECKFORD ST

Year	Uses	Source
1973	Manfre A A	New York Telephone

ECKFORD st

58 ECKFORD st

Year	Uses	Source
1970	Rynkiewicz Stanislaw	New York Telephone

ECKFORD ST

58 ECKFORD ST

Year	Uses	Source
1970	Borys Feliks	New York Telephone

ECKFORD St

58 ECKFORD St

Year	Uses	Source
1965	Rynkiewicz Stanislaw	New York Telephone
	Morsa Frank	New York Telephone

FINDINGS

ECKFORD ST

60 ECKFORD ST

Year	Uses	Source
2005	Sorell C	Hill-Donnelly Corporation
	H Slkorskl Kazlmlerz	Hill-Donnelly Corporation
2000	STANLEY SIERADZKI	Cole Information Services

ECKFORD st

60 ECKFORD st

Year	Uses	Source
1970	Umowski Stanislaw	New York Telephone

ECKFORD St

60 ECKFORD St

Year	Uses	Source
1965	Umowski Stanislaw	New York Telephone

ECKFORD ST

62 ECKFORD ST

Year	Uses	Source
2005	h Mann AT	Hill-Donnelly Corporation
2000	PAMELA MANN	Cole Information Services

ECKFORD st

62 ECKFORD st

Year	Uses	Source
1970	Schoenwetter Esther Mrs	New York Telephone

ECKFORD St

62 ECKFORD St

Year	Uses	Source
1965	Schoenwetter Esther Mrs	New York Telephone

FINDINGS

ECKFORD ST

63 ECKFORD ST

Year	Uses	Source
2013	PROCESSING TECHNIQUES INC	Cole Information Services
	PROCESSING TECHNIQUES INC	Cole Information Services
2005	Processing Techniques Inc	Hill-Donnelly Corporation
2000	PRCSSNG TCHNQS INC	Cole Information Services

ECKFORD st

63 ECKFORD st

Year	Uses	Source
1973	Processing Techniques Inc	New York Telephone
1970	Processing Techniques Inc	New York Telephone

ECKFORD St

63 ECKFORD St

Year	Uses	Source
1965	Processing Technigues Inc	New York Telephone

ECKFORD ST

64 ECKFORD ST

Year	Uses	Source
2005	Grippo Jeanlne A	Hill-Donnelly Corporation
2000	APARTMENTS	Cole Information Services
	2 J GRIPPO	Cole Information Services
	JENINE GRIPPO	Cole Information Services
1997	GRIPPO J	NYNEX

ECKFORD st

64 ECKFORD st

Year	Uses	Source
1973	Maslowski Walter	New York Telephone
1970	Maslowski Walter	New York Telephone

FINDINGS

ECKFORD St

64 ECKFORD St

Year	Uses	Source
1965	Maslowski Walter	New York Telephone

ECKFORD ST

66 ECKFORD ST

Year	Uses	Source
2005	H Freltag Robert	Hill-Donnelly Corporation
2000	1 ROBERT FREITAG	Cole Information Services
	J BOGGS	Cole Information Services
	APARTMENTS	Cole Information Services

ECKFORD st

66 ECKFORD st

Year	Uses	Source
1973	Spano Anthony	New York Telephone
	Pisapia Frank	New York Telephone
1970	Pisapia Frank	New York Telephone

ECKFORD St

66 ECKFORD St

Year	Uses	Source
1965	Pisapia Frank	New York Telephone

ECKFORD ST

68 ECKFORD ST

Year	Uses	Source
2005	h Lindvelt Eric	Hill-Donnelly Corporation
	Hungreder M M	Hill-Donnelly Corporation
2000	APARTMENTS	Cole Information Services
	1 M M HUNGREDER	Cole Information Services
	RICHARD SZCZERBA	Cole Information Services
1997	SZCZERBA Richard	NYNEX
	HUNGREDER M M	NYNEX
	HUNGREDER L	NYNEX

FINDINGS

ECKFORD st

68 ECKFORD st

Year	Uses	Source
1970	Olszewski Madeline C	New York Telephone

ECKFORD St

68 ECKFORD St

Year	Uses	Source
1965	Begewald A E	New York Telephone

ECKFORD ST

75 ECKFORD ST

Year	Uses	Source
2013	ROYS AUTOMOBILE	Cole Information Services
2008	ROYS AUTO	Cole Information Services

Eckford Street

55 Eckford Street

Year	Uses	Source
2000	BG FINISHING INC	Cole Information Services
	BERKMAN BROS	Cole Information Services

63 Eckford Street

Year	Uses	Source
2005	Processing Techniques Inc	Hill-Donnelly Corporation
2000	PRCSSNG TCHNQS INC	Cole Information Services

75 Eckford Street

Year	Uses	Source
2005	P&R Auto Repair	Hill-Donnelly Corporation
2000	P & R AUTO REPAIR	Cole Information Services
1997	P & R Auto Repair	NYNEX

FINDINGS

TARGET PROPERTY: ADDRESS NOT IDENTIFIED IN RESEARCH SOURCE

The following Target Property addresses were researched for this report, and the addresses were not identified in the research source.

Address Researched	Address Not Identified in Research Source
65 Eckford Street	1980, 1945, 1940, 1928

ADJOINING PROPERTY: ADDRESSES NOT IDENTIFIED IN RESEARCH SOURCE

The following Adjoining Property addresses were researched for this report, and the addresses were not identified in research source.

Address Researched	Address Not Identified in Research Source
498 Lenoard Street	2013, 2008, 2005, 2000, 1997, 1992, 1985, 1980, 1976, 1973, 1970, 1965, 1960, 1949, 1945, 1940, 1934, 1928
502 Leonard Street	2013, 2008, 2005, 2000, 1997, 1992, 1985, 1980, 1976, 1973, 1970, 1965, 1960, 1949, 1945, 1940, 1934, 1928
55 ECKFORD ST	2008, 2005, 2000, 1997, 1992, 1985, 1980, 1976, 1973, 1970, 1965, 1960, 1949, 1945, 1940, 1934, 1928
55 Eckford Street	2013, 2008, 2005, 1997, 1992, 1985, 1980, 1976, 1973, 1970, 1965, 1960, 1949, 1945, 1940, 1934, 1928
56 ECKFORD	2013, 2008, 2005, 2000, 1997, 1973, 1970, 1965, 1945, 1940, 1928
56 ECKFORD ST	2013, 2008, 1992, 1985, 1980, 1976, 1973, 1970, 1965, 1960, 1949, 1940, 1934, 1928
56 ECKFORD St	2013, 2008, 2005, 2000, 1997, 1992, 1985, 1980, 1976, 1973, 1970, 1960, 1949, 1945, 1940, 1934, 1928
56 ECKFORD st	2013, 2008, 2005, 2000, 1997, 1992, 1985, 1980, 1976, 1965, 1960, 1949, 1945, 1940, 1934, 1928
58 ECKFORD	2013, 2008, 2005, 2000, 1997, 1980, 1973, 1970, 1965, 1949, 1945, 1940
58 ECKFORD ST	2013, 2008, 1992, 1985, 1980, 1976, 1965, 1960, 1949, 1945, 1940, 1934, 1928
58 ECKFORD St	2013, 2008, 2005, 2000, 1997, 1992, 1985, 1980, 1976, 1973, 1970, 1960, 1949, 1945, 1940, 1934, 1928
58 ECKFORD st	2013, 2008, 2005, 2000, 1997, 1992, 1985, 1980, 1976, 1965, 1960, 1949, 1945, 1940, 1934, 1928
60 ECKFORD	2013, 2008, 2005, 2000, 1997, 1980, 1973, 1970, 1965, 1949, 1945, 1940, 1928
60 ECKFORD ST	2013, 2008, 1997, 1992, 1985, 1980, 1976, 1973, 1970, 1965, 1960, 1949, 1945, 1940, 1934, 1928
60 ECKFORD St	2013, 2008, 2005, 2000, 1997, 1992, 1985, 1980, 1976, 1973, 1970, 1960, 1949, 1945, 1940, 1934, 1928
60 ECKFORD st	2013, 2008, 2005, 2000, 1997, 1992, 1985, 1980, 1976, 1973, 1965, 1960, 1949, 1945, 1940, 1934, 1928
61 Eckford Street	2013, 2008, 2005, 2000, 1997, 1992, 1985, 1980, 1976, 1973, 1970, 1965, 1960, 1949, 1945, 1940, 1934, 1928
62 ECKFORD	2013, 2008, 2005, 2000, 1997, 1992, 1973, 1970, 1965, 1928

FINDINGS

Address Researched	Address Not Identified in Research Source
62 ECKFORD ST	2013, 2008, 1997, 1992, 1985, 1980, 1976, 1973, 1970, 1965, 1960, 1949, 1945, 1940, 1934, 1928
62 ECKFORD St	2013, 2008, 2005, 2000, 1997, 1992, 1985, 1980, 1976, 1973, 1970, 1960, 1949, 1945, 1940, 1934, 1928
62 ECKFORD st	2013, 2008, 2005, 2000, 1997, 1992, 1985, 1980, 1976, 1973, 1965, 1960, 1949, 1945, 1940, 1934, 1928
63 ECKFORD	2013, 2008, 2005, 2000, 1980, 1976, 1973, 1970, 1965, 1949, 1945, 1940, 1934, 1928
63 ECKFORD AVE	2013, 2008, 2005, 2000, 1997, 1992, 1985, 1980, 1973, 1970, 1965, 1960, 1949, 1945, 1940, 1934, 1928
63 ECKFORD ST	2013, 2008, 1997, 1992, 1985, 1980, 1976, 1973, 1970, 1965, 1960, 1949, 1945, 1940, 1934, 1928
63 ECKFORD St	2013, 2008, 2005, 2000, 1997, 1992, 1985, 1980, 1976, 1973, 1970, 1960, 1949, 1945, 1940, 1934, 1928
63 ECKFORD st	2013, 2008, 2005, 2000, 1997, 1992, 1985, 1980, 1976, 1965, 1960, 1949, 1945, 1940, 1934, 1928
63 ECKFORD ST	2008, 2005, 2000, 1997, 1992, 1985, 1980, 1976, 1973, 1970, 1965, 1960, 1949, 1945, 1940, 1934, 1928
63 ECKFORD ST	2008, 2005, 2000, 1997, 1992, 1985, 1980, 1976, 1973, 1970, 1965, 1960, 1949, 1945, 1940, 1934, 1928
63 Eckford Street	2013, 2008, 1997, 1992, 1985, 1980, 1976, 1973, 1970, 1965, 1960, 1949, 1945, 1940, 1934, 1928
64 ECKFORD	2013, 2008, 2005, 2000, 1997, 1992, 1985, 1980, 1973, 1970, 1965, 1960, 1949, 1945, 1940, 1928
64 ECKFORD ST	2013, 2008, 1992, 1985, 1980, 1976, 1973, 1970, 1965, 1960, 1949, 1945, 1940, 1934, 1928
64 ECKFORD St	2013, 2008, 2005, 2000, 1997, 1992, 1985, 1980, 1976, 1973, 1970, 1960, 1949, 1945, 1940, 1934, 1928
64 ECKFORD st	2013, 2008, 2005, 2000, 1997, 1992, 1985, 1980, 1976, 1965, 1960, 1949, 1945, 1940, 1934, 1928
66 ECKFORD	2013, 2008, 2005, 2000, 1997, 1980, 1973, 1970, 1965, 1949, 1945, 1928
66 ECKFORD ST	2013, 2008, 1997, 1992, 1985, 1980, 1976, 1973, 1970, 1965, 1960, 1949, 1945, 1940, 1934, 1928
66 ECKFORD St	2013, 2008, 2005, 2000, 1997, 1992, 1985, 1980, 1976, 1973, 1970, 1960, 1949, 1945, 1940, 1934, 1928
66 ECKFORD st	2013, 2008, 2005, 2000, 1997, 1992, 1985, 1980, 1976, 1965, 1960, 1949, 1945, 1940, 1934, 1928
68 ECKFORD	2013, 2008, 2005, 2000, 1997, 1980, 1973, 1970, 1965, 1949, 1945, 1940, 1928
68 ECKFORD ST	2013, 2008, 1992, 1985, 1980, 1976, 1973, 1970, 1965, 1960, 1949, 1945, 1940, 1934, 1928
68 ECKFORD St	2013, 2008, 2005, 2000, 1997, 1992, 1985, 1980, 1976, 1973, 1970, 1960, 1949, 1945, 1940, 1934, 1928
68 ECKFORD st	2013, 2008, 2005, 2000, 1997, 1992, 1985, 1980, 1976, 1973, 1965, 1960, 1949, 1945, 1940, 1934, 1928
69 ECKFORD	2013, 2008, 2005, 2000, 1997, 1992, 1985, 1980, 1976, 1973, 1970, 1965, 1960, 1949, 1945, 1940, 1928
70 Eckford Street	2013, 2008, 2005, 2000, 1997, 1992, 1985, 1980, 1976, 1973, 1970, 1965, 1960, 1949, 1945, 1940, 1934, 1928

FINDINGS

Address Researched	Address Not Identified in Research Source
73 Eckford Street	2013, 2008, 2005, 2000, 1997, 1992, 1985, 1980, 1976, 1973, 1970, 1965, 1960, 1949, 1945, 1940, 1934, 1928
75 ECKFORD ST	2005, 2000, 1997, 1992, 1985, 1980, 1976, 1973, 1970, 1965, 1960, 1949, 1945, 1940, 1934, 1928
75 Eckford Street	2013, 2008, 1992, 1985, 1980, 1976, 1973, 1970, 1965, 1960, 1949, 1945, 1940, 1934, 1928

EDR RADIUS MAP REPORT

1808 Middle Country Road
Ridge, NY 11961
Phone 631.924.0870
Fax 631.924.2870

Former Carter Spray Finishing Corp.
65 Eckford Street
Brooklyn, NY 11222

Inquiry Number: 4280537.2s
April 30, 2015

The EDR Radius Map™ Report with GeoCheck®

EDR® Environmental Data Resources Inc

6 Armstrong Road, 4th floor
Shelton, CT 06484
Toll Free: 800.352.0050
www.edrnet.com

TABLE OF CONTENTS

SECTION	PAGE
Executive Summary	ES1
Overview Map	2
Detail Map	3
Map Findings Summary	4
Map Findings	8
Orphan Summary	674
Government Records Searched/Data Currency Tracking	GR-1

GEOCHECK ADDENDUM

Physical Setting Source Addendum	A-1
Physical Setting Source Summary	A-2
Physical Setting Source Map	A-7
Physical Setting Source Map Findings	A-8
Physical Setting Source Records Searched	PSGR-1

Thank you for your business.
Please contact EDR at 1-800-352-0050
with any questions or comments.

Disclaimer - Copyright and Trademark Notice

This Report contains certain information obtained from a variety of public and other sources reasonably available to Environmental Data Resources, Inc. It cannot be concluded from this Report that coverage information for the target and surrounding properties does not exist from other sources. **NO WARRANTY EXPRESSED OR IMPLIED, IS MADE WHATSOEVER IN CONNECTION WITH THIS REPORT. ENVIRONMENTAL DATA RESOURCES, INC. SPECIFICALLY DISCLAIMS THE MAKING OF ANY SUCH WARRANTIES, INCLUDING WITHOUT LIMITATION, MERCHANTABILITY OR FITNESS FOR A PARTICULAR USE OR PURPOSE. ALL RISK IS ASSUMED BY THE USER. IN NO EVENT SHALL ENVIRONMENTAL DATA RESOURCES, INC. BE LIABLE TO ANYONE, WHETHER ARISING OUT OF ERRORS OR OMISSIONS, NEGLIGENCE, ACCIDENT OR ANY OTHER CAUSE, FOR ANY LOSS OF DAMAGE, INCLUDING, WITHOUT LIMITATION, SPECIAL, INCIDENTAL, CONSEQUENTIAL, OR EXEMPLARY DAMAGES. ANY LIABILITY ON THE PART OF ENVIRONMENTAL DATA RESOURCES, INC. IS STRICTLY LIMITED TO A REFUND OF THE AMOUNT PAID FOR THIS REPORT.** Purchaser accepts this Report "AS IS". Any analyses, estimates, ratings, environmental risk levels or risk codes provided in this Report are provided for illustrative purposes only, and are not intended to provide, nor should they be interpreted as providing any facts regarding, or prediction or forecast of, any environmental risk for any property. Only a Phase I Environmental Site Assessment performed by an environmental professional can provide information regarding the environmental risk for any property. Additionally, the information provided in this Report is not to be construed as legal advice.

Copyright 2015 by Environmental Data Resources, Inc. All rights reserved. Reproduction in any media or format, in whole or in part, of any report or map of Environmental Data Resources, Inc., or its affiliates, is prohibited without prior written permission.

EDR and its logos (including Sanborn and Sanborn Map) are trademarks of Environmental Data Resources, Inc. or its affiliates. All other trademarks used herein are the property of their respective owners.

EXECUTIVE SUMMARY

A search of available environmental records was conducted by Environmental Data Resources, Inc (EDR). The report was designed to assist parties seeking to meet the search requirements of EPA's Standards and Practices for All Appropriate Inquiries (40 CFR Part 312), the ASTM Standard Practice for Environmental Site Assessments (E 1527-13) or custom requirements developed for the evaluation of environmental risk associated with a parcel of real estate.

TARGET PROPERTY INFORMATION

ADDRESS

65 ECKFORD STREET
BROOKLYN, NY 11222

COORDINATES

Latitude (North):	40.7221000 - 40˚ 43' 19.56''
Longitude (West):	73.9483000 - 73˚ 56' 53.88''
Universal Tranverse Mercator:	Zone 18
UTM X (Meters):	588823.2
UTM Y (Meters):	4508228.5
Elevation:	16 ft. above sea level

USGS TOPOGRAPHIC MAP ASSOCIATED WITH TARGET PROPERTY

Target Property Map:	40073-F8 BROOKLYN, NY
Most Recent Revision:	1995

AERIAL PHOTOGRAPHY IN THIS REPORT

Portions of Photo from:	20110710, 20110705
Source:	USDA

MAPPED SITES SUMMARY

Target Property Address:
65 ECKFORD STREET
BROOKLYN, NY 11222

Click on Map ID to see full detail.

MAP ID	SITE NAME	ADDRESS	DATABASE ACRONYMS	RELATIVE ELEVATION	DIST (ft. & mi.) DIRECTION
A1	CARTER SPRAY FINISHI	65 ECKFORD ST	RCRA-CESQG, TRIS, FTTS, HIST FTTS, NY CBS AST, NY...		TP
A2	CARTER SPRAY FINISHI	65 ECKFORD ST.	ICIS, FINDS		TP
A3	CON EDISON MANHOLE:	65 EKFORD ST	FINDS		TP
A4	LOT 26,TAXBLOCK 2698	65 ECKFORD STREET	NY E DESIGNATION		TP
A5	CON EDISON - MANHOLE	65 EKFORD ST	RCRA-LQG, NY MANIFEST		TP
A6	LOT 9,TAXBLOCK 2699	70 ECKFORD STREET	NY E DESIGNATION	Higher	31, 0.006, ENE
A7		75 ECKFORD ST	EDR US Hist Auto Stat	Higher	48, 0.009, NNE
A8	ROYS REBUILT & ALTER	75 ECKFORD STREET	NY AST	Higher	48, 0.009, NNE
A9	LOT 25,TAXBLOCK 2698	75 ECKFORD STREET	NY E DESIGNATION	Higher	48, 0.009, NNE
A10	BRUMAR SHEET METAL I	498 LEONARD STREET	NY LTANKS, NY Spills, NY E DESIGNATION	Higher	65, 0.012, WNW
A11	BRUMAR SHEET METAL	498 LEONARD STREET	NY UST	Higher	85, 0.016, WNW
A12	BERKMAN BROS. INC.	55 ECKFORD ST.	NY CBS AST	Higher	102, 0.019, SSE
A13	44 ECKFORD ST	55 ECKFORD STREET	NY AST	Higher	102, 0.019, SSE
A14	BERKMAN BROS INC	ECKFORD ST	RCRA-CESQG, NY SHWS, NY LTANKS, NY MANIFEST, NY...	Higher	102, 0.019, SSE
A15	LOT 7,TAXBLOCK 2698	488 LEONARD STREET	NY E DESIGNATION	Lower	121, 0.023, WSW
A16	LOT 15,TAXBLOCK 2698	504 LEONARD STREET	NY E DESIGNATION	Higher	126, 0.024, WNW
A17	LVSTIG BROS INC	501 LEONARD ST	RCRA NonGen / NLR, FINDS	Higher	131, 0.025, West
A18		501 LEONARD ST	EDR US Hist Auto Stat	Higher	131, 0.025, West
A19		493 LEONARD ST	EDR US Hist Auto Stat	Lower	131, 0.025, WSW
A20	LOT 5,TAXBLOCK 2698	482 LEONARD STREET	NY E DESIGNATION	Lower	136, 0.026, SW
A21	CARTER SPRAY-257 DRI	257 DRIGGS AVE	RCRA NonGen / NLR, FINDS, US AIRS	Higher	171, 0.032, NNE
A22	T & N/HTN FRENCH CLE	258 DRIGGS AVENUE	NY DRYCLEANERS	Higher	179, 0.034, NNE
A23	T & N FRENCH CLEANER	258 DRIGGS AVE	RCRA-CESQG, NY MANIFEST, NY MANIFEST, US AIRS	Higher	179, 0.034, NNE
A24		258 DRIGGS AVE	EDR US Hist Cleaners	Higher	179, 0.034, NNE
B25		285 DRIGGS AVE	EDR US Hist Auto Stat	Lower	183, 0.035, NW
C26		474 LEONARD ST	EDR US Hist Auto Stat	Lower	185, 0.035, SW
C27	CONSTRUCTION SITE	474 LEONARD STREET	NY Spills	Lower	185, 0.035, SW
C28	474 LEONARD STREET,	474 LEONARD STREET	NY UST	Lower	185, 0.035, SW
C29	LOT 7501,TAXBLOCK 26	49 ENGERT AVENUE	NY E DESIGNATION	Higher	206, 0.039, South
A30	LOT 15,TAXBLOCK 2699	247 DRIGGS AVENUE	NY Spills, NY E DESIGNATION	Higher	211, 0.040, NE
C31	CON EDISON MANHOLE:	ECKFORD ST & ENGERT	RCRA NonGen / NLR, FINDS, NY MANIFEST	Higher	219, 0.041, SSE
C32	LOT 7501,TAXBLOCK 27	76 ENGERT AVENUE	NY E DESIGNATION	Higher	221, 0.042, SSE
C33	CON EDISON - MANHOLE	MANHATTAN AVE	RCRA-LQG, NY MANIFEST	Lower	222, 0.042, SW
D34	LOT 17,TAXBLOCK 2699	245 DRIGGS AVENUE	NY E DESIGNATION	Higher	222, 0.042, NE
C35	LOT 7502,TAXBLOCK 27	84 ENGERT AVENUE	NY E DESIGNATION	Higher	223, 0.042, SSE
C36	SAMTONE REALTY	6110 ENGERT AVENUE	NY AST, NY HIST AST	Higher	230, 0.044, South
C37	H T JEWELRY MFG CO I	477 LEONARD ST	RCRA NonGen / NLR, FINDS, NY MANIFEST	Lower	239, 0.045, SSW
D38	CONSOLIDATED EDISON	BROOME ST & GRAHAM A	NY MANIFEST	Higher	248, 0.047, East
D39	CON EDISON MANHOLE M	GRAHAM AVE & DRIGGS	RCRA NonGen / NLR, NY MANIFEST	Higher	265, 0.050, NE

MAPPED SITES SUMMARY

Target Property Address:
65 ECKFORD STREET
BROOKLYN, NY 11222

Click on Map ID to see full detail.

MAP ID	SITE NAME	ADDRESS	DATABASE ACRONYMS	RELATIVE ELEVATION	DIST (ft. & mi.) DIRECTION
D40	CONSOLIDATED EDISON	DRIGGS AVE & GRAHAM	NY MANIFEST	Higher	265, 0.050, NE
B41	LOT 7501,TAXBLOCK 26	297 DRIGGS AVENUE	NY E DESIGNATION	Lower	268, 0.051, WNW
D42	CONSOLIDATED EDISON	DRIGGS & GRAHAM AVES	NY MANIFEST	Higher	269, 0.051, NE
B43	LOT 7,TAXBLOCK 2697	544 MANHATTAN AVENUE	NY E DESIGNATION	Lower	274, 0.052, WSW
B44	522 LEONARD ST	522 LEONARD ST	NY Spills	Higher	281, 0.053, NW
C45	ALL AMERICAN INSTALL	510 MANHATTAN AVE	NY UST	Higher	292, 0.055, SSW
D46		99 ECKFORD ST	EDR US Hist Cleaners	Higher	304, 0.058, North
D47	101 ECKFORD STREET	101 ECKFORD STREET	NY LTANKS, NY Spills	Higher	325, 0.062, North
E48	LOT 2,TAXBLOCK 2701	542 GRAHAM AVENUE	NY E DESIGNATION	Higher	341, 0.065, ESE
E49	LOT 1,TAXBLOCK 2701	540 GRAHAM AVENUE	NY E DESIGNATION	Higher	360, 0.068, ESE
B50	MANHOLE 4379	DRIGGS AVE&MANHATTAN	NY Spills	Lower	364, 0.069, West
B51	**DRILL** TM 755 **D	DRILL DRIGGS AVE/MAN	NY Spills	Lower	364, 0.069, West
B52	BELL ATLANTIC-NY	MANHATTAN AV & DRIGG	NY MANIFEST	Lower	373, 0.071, West
B53	OIL SPILL TO BASEMEN	563 MANHATTAN AVENUE	NY Spills	Lower	404, 0.077, WNW
E54	534 GRAHAM AVENUE HD	534 GRAHAM AVENUE	NY AST, NY HIST AST	Higher	414, 0.078, SE
F55	533 LEONARD ST	533 LEONARD ST	NY AST	Higher	444, 0.084, NW
E56	LOT 50,TAXBLOCK 2701	MCGUINNESS BOULEVARD	NY E DESIGNATION	Higher	444, 0.084, East
G57	LOT 1,TAXBLOCK 2713	494 MANHATTAN AVENUE	NY E DESIGNATION	Higher	451, 0.085, South
F58	CON EDISON MANHOLE:	113 ECKFORD ST	RCRA NonGen / NLR, NY MANIFEST	Higher	460, 0.087, North
H59		580 MANHATTAN AVE	EDR US Hist Cleaners	Lower	469, 0.089, WNW
H60	E. CUCKER INC.	320 DRIGGS AVENUE	NY AST	Lower	473, 0.090, West
E61	GREEN POINT CAR WASH	(AKA AUTOCLEAN CARWA	NY Spills	Higher	475, 0.090, ESE
F62	CON EDISON	FRONT OF 590 MANHATT	NY MANIFEST	Lower	536, 0.102, WNW
I63	LOT 31,TAXBLOCK 2682	11 MC GUINNESS BLVD	NY E DESIGNATION	Higher	562, 0.106, NNE
J64	CON EDISON SERVICE B	205 DRIGGS AVE	RCRA NonGen / NLR, NY MANIFEST	Higher	569, 0.108, ENE
J65	MANHOLE #4429	DRIGGS AVE & NEWEL S	NY Spills	Higher	576, 0.109, ENE
J66	MANHOLE #TM 633	NEWELL ST & DRIGGS A	NY Spills	Higher	576, 0.109, ENE
I67	CON EDISON	FRONT OF 30 MCGUINES	NY MANIFEST	Higher	579, 0.110, NNE
I68	LOT 29,TAXBLOCK 2682	15 MC GUINNESS BLVD	NY E DESIGNATION	Higher	586, 0.111, NNE
J69	LOT 28,TAXBLOCK 2683	11 NEWEL STREET	NY E DESIGNATION	Higher	594, 0.112, NE
K70	LOT 32,TAXBLOCK 2714	119 NEWTON STREET	NY E DESIGNATION	Higher	605, 0.115, SE
K71	LOT 30,TAXBLOCK 2714	125 NEWTON STREET	NY E DESIGNATION	Higher	605, 0.115, SE
K72	CON EDISON	125 NEWTON ST	NY MANIFEST	Higher	609, 0.115, SE
J73	CON EDISON	FO 46 BROOME ST	NY MANIFEST	Higher	609, 0.115, East
K74	CON EDISON SERVICE B	127 NEWTON ST	RCRA NonGen / NLR, NY MANIFEST	Higher	609, 0.115, SE
K75	COMMERCIAL PROPERTY	120 NEWTON AVENUE	NY Spills	Higher	615, 0.116, SE
K76	LOT 7502,TAXBLOCK 27	122 NEWTON STREET	NY E DESIGNATION	Higher	618, 0.117, SE
K77	CHLORINE FACTORY	126 NEWTON ST	NY Spills	Higher	618, 0.117, SE
H78		599 MANHATTAN AVE	EDR US Hist Auto Stat	Lower	620, 0.117, WNW

MAPPED SITES SUMMARY

Target Property Address:
65 ECKFORD STREET
BROOKLYN, NY 11222

Click on Map ID to see full detail.

MAP ID	SITE NAME	ADDRESS	DATABASE ACRONYMS	RELATIVE ELEVATION	DIST (ft. & mi.) DIRECTION
K79	LOT 10,TAXBLOCK 2720	516 GRAHAM AVENUE	NY E DESIGNATION	Higher	626, 0.119, SE
80	LOT 46,TAXBLOCK 2679	848 LORIMER STREET	NY E DESIGNATION	Lower	637, 0.121, West
K81	LOT 9,TAXBLOCK 2720	514 GRAHAM AVENUE	NY E DESIGNATION	Higher	653, 0.124, SE
H82	606 MANHATTAN AVENUE	606 MANHATTAN AVENUE	NY Spills	Lower	654, 0.124, NW
G83	LOT 33,TAXBLOCK 2714	470 MANHATTAN AVENUE	NY E DESIGNATION	Higher	657, 0.124, SSE
J84	CON EDISON SERVICE B	190 DRIGGS AVE	RCRA NonGen / NLR, FINDS, NY MANIFEST	Higher	661, 0.125, ENE
I85	CON EDISON	29 MCGUINNES BLVD	NY MANIFEST	Higher	665, 0.126, North
I86	CON EDISON	29 MCGUINESS BLVD	NY MANIFEST	Higher	665, 0.126, North
G87		7 NEWTON ST	EDR US Hist Auto Stat	Higher	671, 0.127, SSE
G88		7 NEWTON ST	EDR US Hist Auto Stat	Higher	671, 0.127, SSE
L89	116 NASSAU STREET AP	116 NASSAU ST	FINDS, NY AST	Higher	757, 0.143, NNW
L90	ADAMS DELI	112 NASSAU AVE	NY LTANKS, NY Spills	Higher	768, 0.145, NNW
M91	CON EDISON - MANHOLE	101 NASSAU AVE	RCRA-LQG, NY MANIFEST	Higher	773, 0.146, NNW
J92		178 DRIGGS AVE	EDR US Hist Cleaners	Higher	778, 0.147, ENE
K93	UNITED AMBULETTE	495 GRAHAM AVE	NY LTANKS	Higher	787, 0.149, SE
K94	TRICO ELECTRICAL COR	495 GRAHAM AVE	NY UST	Higher	787, 0.149, SE
I95	CON EDISON SERVICE B	52 MCGUINNESS BLVD	RCRA NonGen / NLR, NY MANIFEST	Lower	791, 0.150, North
N96	I S 126	424 LEONARD ST	NY AST, NY HIST AST	Lower	815, 0.154, South
N97	PS 126K - JOHN ERICS	424 LEONARD ST	RCRA-LQG, ICIS, FINDS, NY MANIFEST	Lower	815, 0.154, South
L98		124 NASSAU AVE	EDR US Hist Cleaners	Lower	817, 0.155, North
M99	MTA NYCT - NASSAU AV	NASSAU & MANHATTAN A	RCRA NonGen / NLR, NY MANIFEST	Lower	832, 0.158, NW
O100	MCCARREN PARK POOL	776 LORIMER STREET	NY UST	Lower	838, 0.159, SW
O101	NYC DEPT OF PARKS	776 LORIMER STREET	RCRA-LQG, NY MANIFEST, NY MANIFEST	Lower	838, 0.159, SW
P102	JAN & JANNA ROTH	19 DIAMOND ST	NY AST	Higher	842, 0.159, NE
K103		489 GRAHAM AVE	EDR US Hist Cleaners	Higher	870, 0.165, SE
P104	31 DIAMOND STV BKLYN	31 DIAMOND STREET	NY AST, NY HIST AST	Higher	877, 0.166, NE
Q105	CON EDISON SERVICE B	163 BAYARD ST	RCRA NonGen / NLR, NY MANIFEST	Higher	878, 0.166, SE
M106	CON EDISON SERVICE B	572 LEONARD ST	RCRA NonGen / NLR, NY MANIFEST	Higher	884, 0.167, NNW
Q107	CON EDISON	FRONT OF 171 BAYARD	NY MANIFEST	Higher	888, 0.168, SE
L108		139 NASSAU AVE	EDR US Hist Auto Stat	Lower	891, 0.169, North
L109	WASCO WHOLESALE AUTO	139 NASSAU AVENUE	NY AST	Lower	891, 0.169, North
M110		634 MANHATTAN AVE	EDR US Hist Cleaners	Lower	897, 0.170, NW
R111	CON EDISON - MANHOLE	HUMBOLDT ST & BROOME	RCRA-LQG, NY MANIFEST, NY MANIFEST	Higher	901, 0.171, East
S112	ESTATE OF CARBONARO	59-25 NEW UTRECHT AV	NY UST, NY HIST UST	Lower	923, 0.175, WNW
P113	CON EDISON	FO 43 DIAMOND ST	NY MANIFEST	Lower	931, 0.176, NE
P114	CON EDISON SERVICE B	43 DIAMOND ST	RCRA NonGen / NLR, NY MANIFEST	Lower	931, 0.176, NE
T115	CON EDISON SERVICE B	64 NEWELL ST	RCRA NonGen / NLR, NY MANIFEST	Lower	936, 0.177, NNE
M116	MERCURY ROOM 102 C-O	NOBLE ST FOOT OF	RCRA NonGen / NLR, NY MANIFEST	Lower	936, 0.177, NW
P117	ST. STANISLAUS KOSTK	185 DRIGGS AVENUE (6	NY AST, NY HIST AST	Higher	957, 0.181, ENE

MAPPED SITES SUMMARY

Target Property Address:
65 ECKFORD STREET
BROOKLYN, NY 11222

Click on Map ID to see full detail.

MAP ID	SITE NAME	ADDRESS	DATABASE ACRONYMS	RELATIVE ELEVATION	DIST (ft. & mi.) DIRECTION
R118	CON EDISON	145 ENGERT AVE	NY MANIFEST	Higher	959, 0.182, East
S119	CONSOLIDATED EDISON	BEDFORD AND NASSAU A	NY MANIFEST	Lower	970, 0.184, WNW
S120	CON EDISON	BEDFORD AVE & LORIME	RCRA-CESQG, NY MANIFEST, NY MANIFEST	Lower	971, 0.184, WNW
S121	NY ARMY NATL GUARD O	15-79 BEDFORD AVE	NJ MANIFEST	Lower	978, 0.185, WNW
P122	CON EDISON	634 HUMBOLDT ST	NY MANIFEST	Higher	983, 0.186, ENE
U123	CON EDISON	527 HUMBOLDT ST	NY MANIFEST	Higher	988, 0.187, ESE
V124		434 MANHATTAN AVE	EDR US Hist Auto Stat	Lower	993, 0.188, SSE
N125	CONSOLIDATED EDISON	BAYARD ST & LEONARD	NY MANIFEST	Lower	999, 0.189, South
M126	CON EDISON	FO 581 LEONARD ST	NY MANIFEST	Higher	1024, 0.194, NNW
U127		550 HUMBOLDT ST	EDR US Hist Auto Stat	Higher	1035, 0.196, ESE
W128	650 MANHATTAN AVENUE	650 MANHATTAN AVE	NY AST	Lower	1040, 0.197, NW
T129	CLEAN GREEN LLC	155 NASSAU AVENUE	NY DRYCLEANERS	Lower	1047, 0.198, NNE
X130	CON EDISON	FO 77 MCGUINESS BLVD	NY MANIFEST	Higher	1059, 0.201, North
X131	CON EDISON	77 MCGUINNESS BLVD	NY MANIFEST	Higher	1059, 0.201, North
Y132	BAYARD HOUSE, LLC	60-64 BAYARD STREET	RCRA-LQG, NY MANIFEST, NY MANIFEST	Lower	1099, 0.208, SSW
T133		158 NASSAU AVE	EDR US Hist Auto Stat	Lower	1104, 0.209, NNE
Z134		413 MEEKER AVE	EDR US Hist Auto Stat	Higher	1122, 0.213, SE
Z135	CITY BARREL	421 MEEKER STREET	NY HSWDS	Higher	1123, 0.213, SE
Z136	CITY BARREL & DRUM C	421 MEEKER AVE	CERC-NFRAP, RCRA NonGen / NLR	Higher	1123, 0.213, SE
Z137		421 MEEKER AVE	EDR US Hist Auto Stat	Higher	1123, 0.213, SE
Z138	CITY BARREL CO.	421-429 MEEKER STREE	NY SHWS	Higher	1128, 0.214, SE
S139	51-55 NASSAU AVE	51-55 NASSAU AVENUE	NY AST	Lower	1144, 0.217, WNW
T140	CON EDISON	FRONT OF 165 NASSAU	NY MANIFEST	Lower	1157, 0.219, NNE
Y141	CON EDISON	LORIMER ST & BAYARD	RCRA-CESQG	Lower	1158, 0.219, SSW
AA142	CON EDISON	FO 65 RUSSELL ST	NY MANIFEST	Higher	1159, 0.220, ENE
AA143	CON EDISON	58 RUSSELL ST	NY MANIFEST	Higher	1168, 0.221, East
AB144	CON EDISON SERVICE B	666 HUMBOLT ST	RCRA NonGen / NLR, FINDS, NY MANIFEST	Lower	1177, 0.223, NE
AC145	D L BRENNER & SONS I	407 LEONARD ST	NY UST, NY HIST UST, NY Spills	Lower	1181, 0.224, South
AC146	GRAF AIR PROPERTY	407 LEONARD ST	RCRA NonGen / NLR, FINDS, NY MANIFEST	Lower	1181, 0.224, South
Y147	AINTSAR REALTY	735 LORIMER STREET	NY AST, NY HIST AST	Lower	1185, 0.224, SSW
AD148	CON EDISON - MANHOLE	RUSSELL ST & ENGERT	RCRA-LQG, NY MANIFEST, NY MANIFEST	Higher	1189, 0.225, East
U149	MOBIL OIL CORP SS #F	550 HUMBOLDT ST	RCRA NonGen / NLR, NY LTANKS, NY UST, NY Spills	Higher	1211, 0.229, ESE
150	C & J COLLISION SERV	74 GUERNSEY ST	RCRA NonGen / NLR, NY MANIFEST	Lower	1226, 0.232, WNW
V151		391 MEEKER AVE	EDR US Hist Auto Stat	Lower	1232, 0.233, SSE
AC152	ISRAEL M DOLGIN ASSO	101 RICHARDSON STREE	NY UST	Lower	1247, 0.236, South
AD153	CON EDISON	15 RUSSEL ST	NY MANIFEST	Higher	1249, 0.237, ESE
AB154	CON EDISON	676 HUMBOLDT ST	NY MANIFEST	Lower	1256, 0.238, NE
AE155	AUTOMOTIVE TRADE HS	50 BEDFORD AVENUE	NY LTANKS, NY UST, NY HIST UST, NY AST, NY Spills	Lower	1260, 0.239, West
AE156	NYC BD OF ED - AUTOM	50 BEDFORD AVE	RCRA-CESQG, FINDS, NY MANIFEST	Lower	1260, 0.239, West

MAPPED SITES SUMMARY

Target Property Address:
65 ECKFORD STREET
BROOKLYN, NY 11222

Click on Map ID to see full detail.

MAP ID	SITE NAME	ADDRESS	DATABASE ACRONYMS	RELATIVE ELEVATION	DIST (ft. & mi.) DIRECTION
W157	CON EDISON	FO 678 MANHATTAN AVE	NY MANIFEST	Higher	1275, 0.241, NW
AC158	FDNY ENGINE 229 / LA	75 RICHARDSON STREET	NY UST	Lower	1276, 0.242, South
AC159	NYC FIRE DEPT ENGINE	75 RICHARDSON ST	RCRA NonGen / NLR, FINDS	Lower	1276, 0.242, South
AC160	FDNY ENGINE 229 / LA	75 RICHARDSON STREET	NY AST	Lower	1276, 0.242, South
161	CON EDISON	10 RUSSELL ST	NY MANIFEST	Higher	1276, 0.242, ESE
Y162	CON EDISON	73 RICHARDSON ST	NY MANIFEST	Lower	1282, 0.243, South
Y163	CON EDISON	73 RICHARDSON ST	NY MANIFEST	Lower	1282, 0.243, South
W164	JERRY LEBEDOWICZ	680 MANHATTAN AVE	NY AST, NY HIST AST, NY Spills	Higher	1292, 0.245, NW
AC165		392 LEONARD ST	EDR US Hist Auto Stat	Lower	1296, 0.245, South
AC166	278 FUEL STOP, INC.	392 LEONARD STREET	NY UST	Lower	1296, 0.245, South
AC167	GAS STATION/ 278 FUE	392 LEONARD ST	NY LTANKS, NY Spills	Lower	1296, 0.245, South
AC168	A-I AUTO REPAIRS INC	392 LEONARD STREET	NY AST	Lower	1296, 0.245, South
169		136 RICHARDSON ST	EDR US Hist Auto Stat	Lower	1314, 0.249, SSE
170	33 NASSAU AVENUE	33 NASSAU AVENUE	NY AST	Lower	1318, 0.250, WNW
AF171	68 RICHARDSON STREET	68 RICHARDSON STREET	NY LTANKS	Lower	1381, 0.262, SSW
172	RESIDENCE	92 NORMAN AVE	NY LTANKS	Higher	1440, 0.273, NW
173	UNKNOWN GAS STATION	2 ROEBLING ST	NY LTANKS, NY Spills	Lower	1569, 0.297, SW
AF174	64 FROST ST	64 FROST STREET	NY LTANKS, NY Spills	Higher	1593, 0.302, SSW
175	NASH METALWARE CO, I	1 NASSAU AVENUE	NY LTANKS, NY UST, NY HIST UST, NY CBS	Lower	1728, 0.327, West
176	CORZO CONTRACTING CO	190 BANKER STREET	NY SWF/LF, NY UST, NY HIST UST, NY AST	Lower	2144, 0.406, WNW
177	WYTHE AVE. (BERRY ST	WYTHE AVE., BERRY ST	EDR MGP	Higher	2213, 0.419, West
178	WH CHRISTIAN & SONS	211-217 BANKER ST	RCRA-SQG, ICIS, FINDS, NY LTANKS, NY UST, NY HIST...	Lower	2286, 0.433, WNW
179	37-41 MOULTRIE ST	37-41 MOULTRIE ST	NY LTANKS	Lower	2286, 0.433, NNE
180	BROOKLYN FILLING STA	176 MCGUINNESS BOULE	NY LTANKS, NY UST, NY Spills	Higher	2291, 0.434, NNW
181	94 N. 13TH STREET	94 N. 13TH STREET	NY Spills, NY BROWNFIELDS	Lower	2306, 0.437, West
AG182	139 NORTH 10TH STREE	139 NORTH 10TH STREE	NY LTANKS, NY HIST UST	Higher	2306, 0.437, WSW
183	FORMER DRIGGS PLYWOO	11 JACKSON STREET	NY BROWNFIELDS, NY E DESIGNATION	Lower	2314, 0.438, SSW
184	FORMER STERLING TRAN	510 DRIGGS AVENUE	NY Spills, NY BROWNFIELDS	Higher	2367, 0.448, SW
185	ALBERTS PLATING WORK	32 BEADEL ST	RCRA NonGen / NLR, FINDS, NY LTANKS, NY MANIFEST	Higher	2379, 0.451, East
AG186	NATIONAL PAPER STOCK	136 NORTH 10TH STREE	NY SWF/LF	Higher	2407, 0.456, WSW
187	WINTER RESIDENCE	167 N. 9TH ST	NY LTANKS	Higher	2425, 0.459, WSW
188	CLOSED-LACKOF RECENT	275 NORTH 8TH ST.	NY LTANKS	Lower	2494, 0.472, SSW
189	120 JEWEL ST/BKLYN	120 JEWEL ST	NY LTANKS	Lower	2517, 0.477, North
190	FORMER SPIC AND SPAN	315 KINGSLAND AVE	NY SHWS, NY Spills	Higher	2550, 0.483, NE
191	EXXONMOBIL	546 MORGAN AVENUE	NY LTANKS, NY Spills	Higher	2552, 0.483, East
192	SPILL NUMBER 0207277	91 NORTH 12TH ST	NY LTANKS, NY Spills	Higher	2563, 0.485, West
193	TK GENERAL AUTO REPA	133 SUTTON STREET	NY SWF/LF	Higher	2598, 0.492, NE
194	LOT	245 MESEROLE AVE	NY LTANKS, NY Spills	Lower	2639, 0.500, NNE
AH195	K - WILLIAMSBURG WOR	KENT AVE & 12TH STRE	NY SHWS, NY BROWNFIELDS	Lower	2840, 0.538, West

MAPPED SITES SUMMARY

Target Property Address:
65 ECKFORD STREET
BROOKLYN, NY 11222

Click on Map ID to see full detail.

MAP ID	SITE NAME	ADDRESS	DATABASE ACRONYMS	RELATIVE ELEVATION	DIST (ft. & mi.) DIRECTION
196	EXXONMOBIL OIL CORPO	300 NORTH HENRY STRE	NY SHWS, NY LTANKS, NY Spills, NY SPDES, NY MOSF,...	Lower	2913, 0.552, NNE
AH197	BROOKLYN NORTH 1 (BR	50 KENT AVENUE	NY SHWS, NY HIST UST, NY AST, NY HIST AST	Lower	2992, 0.567, West
198	BQE/ANSBACHER COLOR	MEEKER AVENUE	NY SHWS	Lower	3028, 0.573, SSW
199	CARBONA PRODUCTS CO	330 CALYER ST	RCRA NonGen / NLR, FINDS, NY SHWS, NY LTANKS, NY...	Lower	3060, 0.580, North
200	95 LOMBARDY ST./ACME	95 LOMBARDY ST	NY SHWS, NY UST, NY HIST UST	Higher	3073, 0.582, East
201	FORMER KLINK COSMO C	364 RICHARDSON STREE	NY SHWS	Higher	3079, 0.583, ESE
202	ACME STEEL PARTITION	513 PORTER AVE	RCRA NonGen / NLR, NY SHWS, NY MANIFEST	Higher	3456, 0.655, East
203	FORMER CLEANERS SALE	135 KENT AVENUE	NY SHWS, NY CBS AST	Lower	3905, 0.740, WSW
204	CHLORAL GROUP	171 LOMBARDY ST	NY SHWS, NY CBS AST, NY CBS	Higher	3949, 0.748, East
AI205	YELLOW FREIGHT SYSTE	460 KINGSLAND AVE	NY SHWS, NY HIST UST, NY AST, NY Spills	Lower	3997, 0.757, NNE
AI206	FORMER MANHATTAN ADH	425-459 GREENPOINT A	NY SHWS	Lower	4225, 0.800, NNE
207	EQUITY WORKS	MASPETH AND VANDERVO	EDR MGP	Lower	4343, 0.823, ESE
AJ208	GREENPOINT	287 MASPETH AVENUE	EDR MGP	Higher	4556, 0.863, East
AJ209	NATIONAL GRID GREENP	287 MASPETH AVENUE	NY SHWS, NY SWF/LF, NY LTANKS, NY TANKS, NY...	Higher	4556, 0.863, East
210	FORMER NEY SMELTING	269 FREEMAN STREET	NY SHWS	Lower	4647, 0.880, NNW
AK211	REVIEW AVENUE DEVELO	37-80 REVIEW AVE	CORRACTS, RCRA-SQG, FINDS, NY SHWS, NY MANIFEST,...	Higher	4697, 0.890, NE
AK212	QUANTA RESOURCES	37-80 REVIEW AVENUE	NY VAPOR REOPENED	Higher	4697, 0.890, NE
213	FYN PAINT & LAQUER C	230 KENT AVENUE	NY SHWS, NY INST CONTROL, NY VCP, NY BROWNFIELDS,...	Higher	4943, 0.936, WSW
214	BCF OIL REFINING, IN	C O BCF OIL REFINING	CERCLIS, RCRA NonGen / NLR, NY SHWS, NY MANIFEST,...	Lower	5185, 0.982, ESE

EXECUTIVE SUMMARY

TARGET PROPERTY SEARCH RESULTS

The target property was identified in the following records. For more information on this property see page 8 of the attached EDR Radius Map report:

Site	Database(s)	EPA ID
CARTER SPRAY FINISHI 65 ECKFORD ST BROOKLYN, NY 11222	RCRA-CESQG EPA ID:: NYD001547397 TRIS TRIS ID: 11222CRTRS65ECK FTTS Docket Number:: EPCRA-92-0224 Close Date:: / / HIST FTTS Close Date:: / / Docket Number:: EPCRA-92-0224 NY CBS AST Facility Status: 2 Facility Status: 1 CBS Number: 2-000005 NY MANIFEST EPA ID: NYD001547397 NY CBS Facility Status: Unregulated/Closed CBS Number: 2-000005 US AIRS EPA plant ID:: 110000323365	11222CRTRS65ECK
CARTER SPRAY FINISHI 65 ECKFORD ST. BROOKLYN, NY 11222	ICIS FRS ID:: 110000323365 FINDS Registry ID:: 110000323365	N/A
CON EDISON MANHOLE: 65 EKFORD ST BROOKLYN, NY 11222	FINDS Registry ID:: 110055943608	N/A
LOT 26,TAXBLOCK 2698 65 ECKFORD STREET BROOKLYN, NY	NY E DESIGNATION	N/A
CON EDISON - MANHOLE 65 EKFORD ST BROOKLYN, NY 11222	RCRA-LQG EPA ID:: NYP004294278 NY MANIFEST EPA ID: NYP004294278	NYP004294278

EXECUTIVE SUMMARY

DATABASES WITH NO MAPPED SITES

No mapped sites were found in EDR's search of available ("reasonably ascertainable ") government records either on the target property or within the search radius around the target property for the following databases:

STANDARD ENVIRONMENTAL RECORDS

Federal NPL site list

NPL ..... National Priority List
Proposed NPL ..... Proposed National Priority List Sites
NPL LIENS ..... Federal Superfund Liens

Federal Delisted NPL site list

Delisted NPL ..... National Priority List Deletions

Federal CERCLIS list

FEDERAL FACILITY ..... Federal Facility Site Information listing

Federal RCRA non-CORRACTS TSD facilities list

RCRA-TSDF ..... RCRA - Treatment, Storage and Disposal

Federal institutional controls / engineering controls registries

US ENG CONTROLS ..... Engineering Controls Sites List
US INST CONTROL ..... Sites with Institutional Controls
LUCIS ..... Land Use Control Information System

Federal ERNS list

ERNS ..... Emergency Response Notification System

State and tribal leaking storage tank lists

NY HIST LTANKS ..... Listing of Leaking Storage Tanks
INDIAN LUST ..... Leaking Underground Storage Tanks on Indian Land

State and tribal registered storage tank lists

NY CBS UST ..... Chemical Bulk Storage Database
NY MOSF UST ..... Major Oil Storage Facilities Database
NY MOSF AST ..... Major Oil Storage Facilities Database
INDIAN UST ..... Underground Storage Tanks on Indian Land
FEMA UST ..... Underground Storage Tank Listing

State and tribal institutional control / engineering control registries

NY ENG CONTROLS ..... Registry of Engineering Controls

NY RES DECL ..... Restrictive Declarations Listing

State and tribal voluntary cleanup sites

INDIAN VCP ..... Voluntary Cleanup Priority Listing

State and tribal Brownfields sites

NY ERP ..... Environmental Restoration Program Listing

ADDITIONAL ENVIRONMENTAL RECORDS

Local Brownfield lists

US BROWNFIELDS ..... A Listing of Brownfields Sites

Local Lists of Landfill / Solid Waste Disposal Sites

ODI ..... Open Dump Inventory
DEBRIS REGION 9 ..... Torres Martinez Reservation Illegal Dump Site Locations
NY SWRCY ..... Registered Recycling Facility List
NY SWTIRE ..... Registered Waste Tire Storage & Facility List
INDIAN ODI ..... Report on the Status of Open Dumps on Indian Lands

Local Lists of Hazardous waste / Contaminated Sites

US CDL ..... Clandestine Drug Labs
NY DEL SHWS ..... Delisted Registry Sites
US HIST CDL ..... National Clandestine Laboratory Register

Local Land Records

LIENS 2 ..... CERCLA Lien Information
NY LIENS ..... Spill Liens Information

Records of Emergency Release Reports

HMIRS ..... Hazardous Materials Information Reporting System
NY Hist Spills ..... SPILLS Database
NY SPILLS 90 ..... SPILLS 90 data from FirstSearch
NY SPILLS 80 ..... SPILLS 80 data from FirstSearch

Other Ascertainable Records

DOT OPS ..... Incident and Accident Data
DOD ..... Department of Defense Sites
FUDS ..... Formerly Used Defense Sites
CONSENT ..... Superfund (CERCLA) Consent Decrees
ROD ..... Records Of Decision
UMTRA ..... Uranium Mill Tailings Sites
US MINES ..... Mines Master Index File
TSCA ..... Toxic Substances Control Act
SSTS ..... Section 7 Tracking Systems
PADS ..... PCB Activity Database System

EXECUTIVE SUMMARY

MLTS..... Material Licensing Tracking System
RADINFO..... Radiation Information Database
RAATS..... RCRA Administrative Action Tracking System
RMP..... Risk Management Plans
NY UIC..... Underground Injection Control Wells
NY AIRS..... Air Emissions Data
INDIAN RESERV..... Indian Reservations
SCRD DRYCLEANERS..... State Coalition for Remediation of Drycleaners Listing
NY Financial Assurance..... Financial Assurance Information Listing
NY COAL ASH..... Coal Ash Disposal Site Listing
LEAD SMELTERS..... Lead Smelter Sites
PCB TRANSFORMER..... PCB Transformer Registration Database
COAL ASH DOE..... Steam-Electric Plant Operation Data
COAL ASH EPA..... Coal Combustion Residues Surface Impoundments List
US FIN ASSUR..... Financial Assurance Information
EPA WATCH LIST..... EPA WATCH LIST

EDR RECOVERED GOVERNMENT ARCHIVES

Exclusive Recovered Govt. Archives

NY RGA LF..... Recovered Government Archive Solid Waste Facilities List
NY RGA HWS..... Recovered Government Archive State Hazardous Waste Facilities List

SURROUNDING SITES: SEARCH RESULTS

Surrounding sites were identified in the following databases.

Elevations have been determined from the USGS Digital Elevation Model and should be evaluated on a relative (not an absolute) basis. Relative elevation information between sites of close proximity should be field verified. Sites with an elevation equal to or higher than the target property have been differentiated below from sites with an elevation lower than the target property.
Page numbers and map identification numbers refer to the EDR Radius Map report where detailed data on individual sites can be reviewed.

Sites listed in ***bold italics*** are in multiple databases.

Unmappable (orphan) sites are not considered in the foregoing analysis.

STANDARD ENVIRONMENTAL RECORDS

Federal CERCLIS NFRAP site List

CERC-NFRAP: Archived sites are sites that have been removed and archived from the inventory of CERCLIS sites. Archived status indicates that, to the best of EPA's knowledge, assessment at a site has been completed and that EPA has determined no further steps will be taken to list this site on the National Priorities List (NPL), unless information indicates this decision was not appropriate or other considerations require a recommendation for listing at a later time. This decision does not necessarily mean that there is no hazard associated with a given site; it only means that, based upon available information, the location is not judged to be a potential NPL site.

A review of the CERC-NFRAP list, as provided by EDR, and dated 10/25/2013 has revealed that there is 1 CERC-NFRAP site within approximately 0.5 miles of the target property.

Equal/Higher Elevation	Address	Direction / Distance	Map ID	Page
CITY BARREL & DRUM C	*421 MEEKER AVE*	*SE 1/8 - 1/4 (0.213 mi.)*	*Z136*	*298*

Federal RCRA CORRACTS facilities list

CORRACTS: CORRACTS is a list of handlers with RCRA Corrective Action Activity. This report shows which nationally-defined corrective action core events have occurred for every handler that has had corrective action activity.

A review of the CORRACTS list, as provided by EDR, and dated 12/09/2014 has revealed that there is 1 CORRACTS site within approximately 1 mile of the target property.

Equal/Higher Elevation	Address	Direction / Distance	Map ID	Page
REVIEW AVENUE DEVELO	*37-80 REVIEW AVE*	*NE 1/2 - 1 (0.890 mi.)*	*AK211*	*636*

Federal RCRA generators list

RCRA-LQG: RCRAInfo is EPA's comprehensive information system, providing access to data supporting the Resource Conservation and Recovery Act (RCRA) of 1976 and the Hazardous and Solid Waste Amendments (HSWA) of 1984. The database includes selective information on sites which generate, transport, store, treat and/or dispose of hazardous waste as defined by the Resource Conservation and Recovery Act (RCRA). Large quantity generators (LQGs) generate over 1,000 kilograms (kg) of hazardous waste, or over 1 kg of acutely hazardous waste per month.

A review of the RCRA-LQG list, as provided by EDR, and dated 12/09/2014 has revealed that there are 7 RCRA-LQG sites within approximately 0.25 miles of the target property.

Equal/Higher Elevation	Address	Direction / Distance	Map ID	Page
CON EDISON - MANHOLE	*101 NASSAU AVE*	*NNW 1/8 - 1/4 (0.146 mi.)*	*M91*	*169*
CON EDISON - MANHOLE	*HUMBOLDT ST & BROOME*	*E 1/8 - 1/4 (0.171 mi.)*	*R111*	*226*
CON EDISON - MANHOLE	*RUSSELL ST & ENGERT*	*E 1/8 - 1/4 (0.225 mi.)*	*AD148*	*324*

Lower Elevation	Address	Direction / Distance	Map ID	Page
CON EDISON - MANHOLE	*MANHATTAN AVE*	*SW 0 - 1/8 (0.042 mi.)*	*C33*	*98*
PS 126K - JOHN ERICS	*424 LEONARD ST*	*S 1/8 - 1/4 (0.154 mi.)*	*N97*	*183*
NYC DEPT OF PARKS	*776 LORIMER STREET*	*SW 1/8 - 1/4 (0.159 mi.)*	*O101*	*207*
BAYARD HOUSE, LLC	*60-64 BAYARD STREET*	*SSW 1/8 - 1/4 (0.208 mi.)*	*Y132*	*265*

RCRA-CESQG: RCRAInfo is EPA's comprehensive information system, providing access to data supporting the Resource Conservation and Recovery Act (RCRA) of 1976 and the Hazardous and Solid Waste Amendments (HSWA) of 1984. The database includes selective information on sites which generate, transport, store, treat and/or dispose of hazardous waste as defined by the Resource Conservation and Recovery Act (RCRA). Conditionally exempt small quantity generators (CESQGs) generate less than 100 kg of hazardous waste, or less than 1 kg of acutely hazardous waste per month.

A review of the RCRA-CESQG list, as provided by EDR, and dated 12/09/2014 has revealed that there are

EXECUTIVE SUMMARY

5 RCRA-CESQG sites within approximately 0.25 miles of the target property.

Equal/Higher Elevation	Address	Direction / Distance	Map ID	Page
BERKMAN BROS INC	***ECKFORD ST***	***SSE 0 - 1/8 (0.019 mi.)***	***A14***	***50***
T & N FRENCH CLEANER	***258 DRIGGS AVE***	***NNE 0 - 1/8 (0.034 mi.)***	***A23***	***70***

Lower Elevation	Address	Direction / Distance	Map ID	Page
CON EDISON	***BEDFORD AVE & LORIME***	***WNW 1/8 - 1/4 (0.184 mi.)***	***S120***	***251***
CON EDISON	LORIMER ST & BAYARD	SSW 1/8 - 1/4 (0.219 mi.)	Y141	304
NYC BD OF ED - AUTOM	***50 BEDFORD AVE***	***W 1/8 - 1/4 (0.239 mi.)***	***AE156***	***383***

State- and tribal - equivalent CERCLIS

NY SHWS: The State Hazardous Waste Sites records are the states' equivalent to CERCLIS. These sites may or may not already be listed on the federal CERCLIS list. Priority sites planned for cleanup using state funds (state equivalent of Superfund) are identified along with sites where cleanup will be paid for by potentially responsible parties. The data come from the Department of Environmental Conservation's Inactive Hazardous waste Disposal Sites in New York State.

A review of the NY SHWS list, as provided by EDR, and dated 03/25/2015 has revealed that there are 20 NY SHWS sites within approximately 1 mile of the target property.

Equal/Higher Elevation	Address	Direction / Distance	Map ID	Page
BERKMAN BROS INC Site Code: 470590	***ECKFORD ST***	***SSE 0 - 1/8 (0.019 mi.)***	***A14***	***50***
CITY BARREL CO. Site Code: 55909	421-429 MEEKER STREE	SE 1/8 - 1/4 (0.214 mi.)	Z138	300
FORMER SPIC AND SPAN Class Code: Significant threat to the public health or environment - action required. Site Code: 405850	***315 KINGSLAND AVE***	***NE 1/4 - 1/2 (0.483 mi.)***	***190***	***510***
95 LOMBARDY ST./ACME Class Code: Significant threat to the public health or environment - action required. Site Code: 405853	***95 LOMBARDY ST***	***E 1/2 - 1 (0.582 mi.)***	***200***	***583***
FORMER KLINK COSMO C Class Code: Significant threat to the public health or environment - action required. Site Code: 405851	364 RICHARDSON STREE	ESE 1/2 - 1 (0.583 mi.)	201	590
ACME STEEL PARTITION Class Code: Significant threat to the public health or environment - action required. Site Code: 405855	***513 PORTER AVE***	***E 1/2 - 1 (0.655 mi.)***	***202***	***593***
CHLORAL GROUP Class Code: Significant threat to the public health or environment - action required. Site Code: 486951	***171 LOMBARDY ST***	***E 1/2 - 1 (0.748 mi.)***	***204***	***604***
NATIONAL GRID GREENP Class Code: Significant threat to the public health or environment - action required. Site Code: 372971	***287 MASPETH AVENUE***	***E 1/2 - 1 (0.863 mi.)***	***AJ209***	***622***
REVIEW AVENUE DEVELO Class Code: Significant threat to the public health or environment - action required. Site Code: 58532	***37-80 REVIEW AVE***	***NE 1/2 - 1 (0.890 mi.)***	***AK211***	***636***
FYN PAINT & LAQUER C Site Code: 456283	***230 KENT AVENUE***	***WSW 1/2 - 1 (0.936 mi.)***	***213***	***652***

EXECUTIVE SUMMARY

Lower Elevation	Address	Direction / Distance	Map ID	Page
K - WILLIAMSBURG WOR Site Code: 372653	***KENT AVE & 12TH STRE***	***W 1/2 - 1 (0.538 mi.)***	***AH195***	***547***
EXXONMOBIL OIL CORPO Site Code: 58693	***300 NORTH HENRY STRE***	***NNE 1/2 - 1 (0.552 mi.)***	***196***	***549***
BROOKLYN NORTH 1 (BR Site Code: 338766	***50 KENT AVENUE***	***W 1/2 - 1 (0.567 mi.)***	***AH197***	***562***
BQE/ANSBACHER COLOR Class Code: Does not present a significant threat to the public health or the environment - action may be deferred. Site Code: 55913	MEEKER AVENUE	SSW 1/2 - 1 (0.573 mi.)	198	574
CARBONA PRODUCTS CO Site Code: 338763	***330 CALYER ST***	***N 1/2 - 1 (0.580 mi.)***	***199***	***576***
FORMER CLEANERS SALE Site Code: 480999	***135 KENT AVENUE***	***WSW 1/2 - 1 (0.740 mi.)***	***203***	***601***
YELLOW FREIGHT SYSTE Site Code: 415641	***460 KINGSLAND AVE***	***NNE 1/2 - 1 (0.757 mi.)***	***AI205***	***608***
FORMER MANHATTAN ADH Site Code: 58916	425-459 GREENPOINT A	NNE 1/2 - 1 (0.800 mi.)	AI206	621
FORMER NEY SMELTING Site Code: 439622	269 FREEMAN STREET	NNW 1/2 - 1 (0.880 mi.)	210	634
BCF OIL REFINING, IN Site Code: 56747	***C O BCF OIL REFINING***	***ESE 1/2 - 1 (0.982 mi.)***	***214***	***661***

NY VAPOR REOPENED: "Vapor intrusion" refers to the process by which volatile chemicals move from a subsurface source into the indoor air of overlying or adjacent buildings. The subsurface source can either be contaminated groundwater or contaminated soil which releases vapors into the pore spaces in the soil. Improvements in analytical techniques and knowledge gained from site investigations in New York and other states has led to an increased awareness of soil vapor as a medium of concern and of the potential for exposures from the soil vapor intrusion pathway. Based on this additional information, New York is currently re-evaluating previous assumptions and decisions regarding the potential for soil vapor intrusion exposures at sites. As a result, all past, current, and future contaminated sites will be evaluated to determine whether these sites have the potential for exposures related to soil vapor intrusion.

A review of the NY VAPOR REOPENED list, as provided by EDR, and dated 11/01/2014 has revealed that there is 1 NY VAPOR REOPENED site within approximately 1 mile of the target property.

Equal/Higher Elevation	Address	Direction / Distance	Map ID	Page
QUANTA RESOURCES Facility Status: Underway Site Code: 241005	37-80 REVIEW AVENUE	NE 1/2 - 1 (0.890 mi.)	AK212	651

EXECUTIVE SUMMARY

State and tribal landfill and/or solid waste disposal site lists

NY SWF/LF: The Solid Waste Facilities/Landfill Sites records typically contain an inventory of solid waste disposal facilities or landfills in a particular state. The data come from the list.

A review of the NY SWF/LF list, as provided by EDR, and dated 01/06/2015 has revealed that there are 3 NY SWF/LF sites within approximately 0.5 miles of the target property.

Equal/Higher Elevation	Address	Direction / Distance	Map ID	Page
NATIONAL PAPER STOCK	136 NORTH 10TH STREE	WSW 1/4 - 1/2 (0.456 mi.)	AG186	506
TK GENERAL AUTO REPA	133 SUTTON STREET	NE 1/4 - 1/2 (0.492 mi.)	193	542

Lower Elevation	Address	Direction / Distance	Map ID	Page
CORZO CONTRACTING CO	***190 BANKER STREET***	***WNW 1/4 - 1/2 (0.406 mi.)***	***176***	***446***

State and tribal leaking storage tank lists

NY LTANKS: Leaking Storage Tank Incident Reports. These records contain an inventory of reported leaking storage tank incidents reported from 4/1/86 through the most recent update. They can be either leaking underground storage tanks or leaking aboveground storage tanks. The causes of the incidents are tank test failures, tank failures or tank overfills

A review of the NY LTANKS list, as provided by EDR, and dated 03/19/2015 has revealed that there are 24 NY LTANKS sites within approximately 0.5 miles of the target property.

Equal/Higher Elevation	Address	Direction / Distance	Map ID	Page
BRUMAR SHEET METAL I	***498 LEONARD STREET***	***WNW 0 - 1/8 (0.012 mi.)***	***A10***	***33***
Program Number: 1206982				
Program Number: 0212132				
Spill Number/Closed Date: 1206982 / Not Reported				
Spill Number/Closed Date: 0212132 / 9/26/2006				
Site ID: 470012				
Site ID: 265770				
BERKMAN BROS INC	***ECKFORD ST***	***SSE 0 - 1/8 (0.019 mi.)***	***A14***	***50***
Program Number: 9214462				
Spill Number/Closed Date: 9214462 / 3/31/1993				
Site ID: 107414				
101 ECKFORD STREET	***101 ECKFORD STREET***	***N 0 - 1/8 (0.062 mi.)***	***D47***	***117***
Program Number: 0609437				
Spill Number/Closed Date: 0609437 / 11/22/2006				
Site ID: 373682				
ADAMS DELI	***112 NASSAU AVE***	***NNW 1/8 - 1/4 (0.145 mi.)***	***L90***	***167***
Program Number: 0013080				
Spill Number/Closed Date: 0013080 / 3/14/2001				
Site ID: 211488				
UNITED AMBULETTE	495 GRAHAM AVE	SE 1/8 - 1/4 (0.149 mi.)	K93	173
Program Number: 0410348				
Spill Number/Closed Date: 0410348 / 5/3/2005				
Site ID: 335249				
MOBIL OIL CORP SS #F	***550 HUMBOLDT ST***	***ESE 1/8 - 1/4 (0.229 mi.)***	***U149***	***328***
Program Number: 9007766				
Spill Number/Closed Date: 9007766 / Not Reported				
Site ID: 59273				

EXECUTIVE SUMMARY

Equal/Higher Elevation	Address	Direction / Distance	Map ID	Page
RESIDENCE Program Number: 0513280 Spill Number/Closed Date: 0513280 / 2/21/2006 Site ID: 359744	92 NORMAN AVE	NW 1/4 - 1/2 (0.273 mi.)	172	431
64 FROST ST Program Number: 9601530 Spill Number/Closed Date: 9601530 / 8/5/2010 Site ID: 261281	***64 FROST STREET***	***SSW 1/4 - 1/2 (0.302 mi.)***	***AF174***	***434***
BROOKLYN FILLING STA Program Number: 9108332 Spill Number/Closed Date: 9108332 / 10/27/2014 Site ID: 228776	***176 MCGUINNESS BOULE***	***NNW 1/4 - 1/2 (0.434 mi.)***	***180***	***479***
139 NORTH 10TH STREE Program Number: 0306649 Spill Number/Closed Date: 0306649 / 11/13/2006 Site ID: 191515	***139 NORTH 10TH STREE***	***WSW 1/4 - 1/2 (0.437 mi.)***	***AG182***	***495***
ALBERTS PLATING WORK Program Number: 0510292 Spill Number/Closed Date: 0510292 / 1/25/2006 Site ID: 356241	***32 BEADEL ST***	***E 1/4 - 1/2 (0.451 mi.)***	***185***	***502***
WINTER RESIDENCE Program Number: 0701659 Spill Number/Closed Date: 0701659 / 5/10/2007 Site ID: 381213	167 N. 9TH ST	WSW 1/4 - 1/2 (0.459 mi.)	187	506
EXXONMOBIL Program Number: 9608849 Spill Number/Closed Date: 9608849 / 1/9/1997 Site ID: 181108	***546 MORGAN AVENUE***	***E 1/4 - 1/2 (0.483 mi.)***	***191***	***515***
SPILL NUMBER 0207277 Program Number: 0003390 Spill Number/Closed Date: 0003390 / 12/9/2003 Site ID: 304635	***91 NORTH 12TH ST***	***W 1/4 - 1/2 (0.485 mi.)***	***192***	***520***

Lower Elevation	Address	Direction / Distance	Map ID	Page
AUTOMOTIVE TRADE HS Program Number: 0004062 Program Number: 0900454 Spill Number/Closed Date: 0004062 / 3/21/2005 Spill Number/Closed Date: 0900454 / 3/22/2011 Site ID: 117362 Site ID: 412394	***50 BEDFORD AVENUE***	***W 1/8 - 1/4 (0.239 mi.)***	***AE155***	***360***
GAS STATION/ 278 FUE Program Number: 0310672 Spill Number/Closed Date: 0310672 / 12/16/2003 Site ID: 246017	***392 LEONARD ST***	***S 1/8 - 1/4 (0.245 mi.)***	***AC167***	***419***
68 RICHARDSON STREET Program Number: 9312569 Spill Number/Closed Date: 9312569 / 6/11/2001 Site ID: 111528	68 RICHARDSON STREET	SSW 1/4 - 1/2 (0.262 mi.)	AF171	430
UNKNOWN GAS STATION Program Number: 0008335 Spill Number/Closed Date: 0008335 / 10/25/2005 Site ID: 102738	***2 ROEBLING ST***	***SW 1/4 - 1/2 (0.297 mi.)***	***173***	***432***

Lower Elevation	Address	Direction / Distance	Map ID	Page
NASH METALWARE CO, I Program Number: 0408142 Spill Number/Closed Date: 0408142 / 5/11/2009 Site ID: 332794	***1 NASSAU AVENUE***	***W 1/4 - 1/2 (0.327 mi.)***	***175***	***441***
WH CHRISTIAN & SONS Program Number: 0212557 Spill Number/Closed Date: 0212557 / 5/26/2005 Site ID: 110211	***211-217 BANKER ST***	***WNW 1/4 - 1/2 (0.433 mi.)***	***178***	***452***
37-41 MOULTRIE ST Program Number: 0308536 Spill Number/Closed Date: 0308536 / 5/6/2005 Site ID: 322770	37-41 MOULTRIE ST	NNE 1/4 - 1/2 (0.433 mi.)	179	478
CLOSED-LACKOF RECENT Program Number: 8706710 Spill Number/Closed Date: 8706710 / 3/4/2003 Site ID: 176330	275 NORTH 8TH ST.	SSW 1/4 - 1/2 (0.472 mi.)	188	508
120 JEWEL ST/BKLYN Program Number: 8708714 Spill Number/Closed Date: 8708714 / 9/30/1992 Site ID: 108855	120 JEWEL ST	N 1/4 - 1/2 (0.477 mi.)	189	509
LOT Program Number: 0305945 Spill Number/Closed Date: 0305945 / 9/5/2003 Site ID: 122817	***245 MESEROLE AVE***	***NNE 1/4 - 1/2 (0.500 mi.)***	***194***	***543***

State and tribal registered storage tank lists

NY UST: The Underground Storage Tank database contains registered USTs. USTs are regulated under Subtitle I of the Resource Conservation and Recovery Act (RCRA). The data come from the Department of Environmental Conservation's Petroleum Bulk Storage (PBS) Database

A review of the NY UST list, as provided by EDR, and dated 03/30/2015 has revealed that there are 12 NY UST sites within approximately 0.25 miles of the target property.

Equal/Higher Elevation	Address	Direction / Distance	Map ID	Page
BRUMAR SHEET METAL Id/Status:: 2-608752	498 LEONARD STREET	WNW 0 - 1/8 (0.016 mi.)	A11	43
ALL AMERICAN INSTALL Id/Status:: 2-609759	510 MANHATTAN AVE	SSW 0 - 1/8 (0.055 mi.)	C45	114
TRICO ELECTRICAL COR Id/Status:: 2-069140	495 GRAHAM AVE	SE 1/8 - 1/4 (0.149 mi.)	K94	174
MOBIL OIL CORP SS #F Id/Status:: 2-157295	***550 HUMBOLDT ST***	***ESE 1/8 - 1/4 (0.229 mi.)***	***U149***	***328***

Lower Elevation	Address	Direction / Distance	Map ID	Page
474 LEONARD STREET, Id/Status:: 2-609386	474 LEONARD STREET	SW 0 - 1/8 (0.035 mi.)	C28	89
MCCARREN PARK POOL Id/Status:: 2-611514	776 LORIMER STREET	SW 1/8 - 1/4 (0.159 mi.)	O100	204

EXECUTIVE SUMMARY

Lower Elevation	Address	Direction / Distance	Map ID	Page
ESTATE OF CARBONARO Id/Status:: 2-604626	***59-25 NEW UTRECHT AV***	***WNW 1/8 - 1/4 (0.175 mi.)***	***S112***	***229***
D L BRENNER & SONS I Id/Status:: 2-257958	***407 LEONARD ST***	***S 1/8 - 1/4 (0.224 mi.)***	***AC145***	***309***
ISRAEL M DOLGIN ASSO Id/Status:: 2-090301	101 RICHARDSON STREE	S 1/8 - 1/4 (0.236 mi.)	AC152	356
AUTOMOTIVE TRADE HS Id/Status:: 2-355305	***50 BEDFORD AVENUE***	***W 1/8 - 1/4 (0.239 mi.)***	***AE155***	***360***
FDNY ENGINE 229 / LA Id/Status:: 2-600510	75 RICHARDSON STREET	S 1/8 - 1/4 (0.242 mi.)	AC158	397
278 FUEL STOP, INC. Id/Status:: 2-510793	392 LEONARD STREET	S 1/8 - 1/4 (0.245 mi.)	AC166	412

NY AST: The Aboveground Storage Tank database contains registered ASTs. The data come from the Department of Environmental Conservation's Petroleum Bulk Storage (PBS) Database.

A review of the NY AST list, as provided by EDR, and dated 03/30/2015 has revealed that there are 20 NY AST sites within approximately 0.25 miles of the target property.

Equal/Higher Elevation	Address	Direction / Distance	Map ID	Page
ROYS REBUILT & ALTER Facility Id: 2-607449	75 ECKFORD STREET	NNE 0 - 1/8 (0.009 mi.)	A8	31
44 ECKFORD ST Facility Id: 2-268666	55 ECKFORD STREET	SSE 0 - 1/8 (0.019 mi.)	A13	47
SAMTONE REALTY Facility Id: 2-338923	***6110 ENGERT AVENUE***	***S 0 - 1/8 (0.044 mi.)***	***C36***	***101***
534 GRAHAM AVENUE HD Facility Id: 2-466832	***534 GRAHAM AVENUE***	***SE 0 - 1/8 (0.078 mi.)***	***E54***	***128***
533 LEONARD ST Facility Id: 2-612102	533 LEONARD ST	NW 0 - 1/8 (0.084 mi.)	F55	132
116 NASSAU STREET AP Facility Id: 2-406856	***116 NASSAU ST***	***NNW 1/8 - 1/4 (0.143 mi.)***	***L89***	***164***
JAN & JANNA ROTH Facility Id: 2-272205	19 DIAMOND ST	NE 1/8 - 1/4 (0.159 mi.)	P102	212
31 DIAMOND STV BKLYN Facility Id: 2-364355	***31 DIAMOND STREET***	***NE 1/8 - 1/4 (0.166 mi.)***	***P104***	***215***
ST. STANISLAUS KOSTK Facility Id: 2-294055	***185 DRIGGS AVENUE (6***	***ENE 1/8 - 1/4 (0.181 mi.)***	***P117***	***245***
JERRY LEBEDOWICZ Facility Id: 2-600887	***680 MANHATTAN AVE***	***NW 1/8 - 1/4 (0.245 mi.)***	***W164***	***407***

Lower Elevation	Address	Direction / Distance	Map ID	Page
E. CUCKER INC. Facility Id: 2-608487	320 DRIGGS AVENUE	W 0 - 1/8 (0.090 mi.)	H60	137
I S 126 Facility Id: 2-356476	***424 LEONARD ST***	***S 1/8 - 1/4 (0.154 mi.)***	***N96***	***178***

EXECUTIVE SUMMARY

Lower Elevation	Address	Direction / Distance	Map ID	Page
WASCO WHOLESALE AUTO Facility Id: 2-611146	139 NASSAU AVENUE	N 1/8 - 1/4 (0.169 mi.)	L109	223
650 MANHATTAN AVENUE Facility Id: 2-116513	650 MANHATTAN AVE	NW 1/8 - 1/4 (0.197 mi.)	W128	261
51-55 NASSAU AVE Facility Id: 2-269069	51-55 NASSAU AVENUE	WNW 1/8 - 1/4 (0.217 mi.)	S139	301
AINTSAR REALTY Facility Id: 2-249157	***735 LORIMER STREET***	***SSW 1/8 - 1/4 (0.224 mi.)***	***Y147***	***321***
AUTOMOTIVE TRADE HS Facility Id: 2-355305	***50 BEDFORD AVENUE***	***W 1/8 - 1/4 (0.239 mi.)***	***AE155***	***360***
FDNY ENGINE 229 / LA Facility Id: 2-600510	75 RICHARDSON STREET	S 1/8 - 1/4 (0.242 mi.)	AC160	401
A-I AUTO REPAIRS INC Facility Id: 2-611136	392 LEONARD STREET	S 1/8 - 1/4 (0.245 mi.)	AC168	425
33 NASSAU AVENUE Facility Id: 2-608361	33 NASSAU AVENUE	WNW 1/8 - 1/4 (0.250 mi.)	170	428

NY CBS AST: Chemical Bulk Storage Database. Registration data collected as required by 6 NYCRR Part 596. It includes facilities storing hazardous substances listed in 6 NYCRR Part 597, in aboveground tanks with capacities of 185 gallons or greater, and/or in underground tanks of any size. Includes facilities registered (and closed) since effective date of CBS regulations (July 15, 1988) through the date request is processed.

A review of the NY CBS AST list, as provided by EDR, and dated 01/01/2002 has revealed that there is 1 NY CBS AST site within approximately 0.25 miles of the target property.

Equal/Higher Elevation	Address	Direction / Distance	Map ID	Page
BERKMAN BROS. INC. Facility Status: 2 Facility Status: 1 CBS Number: 2-000058	55 ECKFORD ST.	SSE 0 - 1/8 (0.019 mi.)	A12	46

NY CBS: These facilities store regulated hazardous substances in aboveground tanks with capacities of 185 gallons or greater, and/or in underground tanks of any size

A review of the NY CBS list, as provided by EDR, and dated 03/30/2015 has revealed that there is 1 NY CBS site within approximately 0.25 miles of the target property.

Equal/Higher Elevation	Address	Direction / Distance	Map ID	Page
BERKMAN BROS INC Facility Status: Unregulated/Closed CBS Number: 2-000058	***ECKFORD ST***	***SSE 0 - 1/8 (0.019 mi.)***	***A14***	***50***

EXECUTIVE SUMMARY

State and tribal Brownfields sites

NY BROWNFIELDS: Brownfields Site List

A review of the NY BROWNFIELDS list, as provided by EDR, and dated 03/25/2015 has revealed that there are 3 NY BROWNFIELDS sites within approximately 0.5 miles of the target property.

Equal/Higher Elevation	Address	Direction / Distance	Map ID	Page
FORMER STERLING TRAN Site Code: 502541	***510 DRIGGS AVENUE***	***SW 1/4 - 1/2 (0.448 mi.)***	***184***	***500***

Lower Elevation	Address	Direction / Distance	Map ID	Page
94 N. 13TH STREET Site Code: 491045	***94 N. 13TH STREET***	***W 1/4 - 1/2 (0.437 mi.)***	***181***	***492***
FORMER DRIGGS PLYWOO Site Code: 483489	***11 JACKSON STREET***	***SSW 1/4 - 1/2 (0.438 mi.)***	***183***	***498***

ADDITIONAL ENVIRONMENTAL RECORDS

Local Lists of Registered Storage Tanks

NY HIST UST: The Underground Storage Tank database contains registered USTs. USTs are regulated under Subtitle I of the Resource Conservation and Recovery Act (RCRA). The data come from the Department of Environmental Conservation's Petroleum Bulk Storage (PBS) Database

A review of the NY HIST UST list, as provided by EDR, and dated 01/01/2002 has revealed that there are 3 NY HIST UST sites within approximately 0.25 miles of the target property.

Lower Elevation	Address	Direction / Distance	Map ID	Page
ESTATE OF CARBONARO Facility Status: 2 PBS Number: 2-604626 Tank Status: 3	***59-25 NEW UTRECHT AV***	***WNW 1/8 - 1/4 (0.175 mi.)***	***S112***	***229***
D L BRENNER & SONS I Facility Status: 2 PBS Number: 2-257958 Tank Status: 3	***407 LEONARD ST***	***S 1/8 - 1/4 (0.224 mi.)***	***AC145***	***309***
AUTOMOTIVE TRADE HS Facility Status: 1 PBS Number: 2-355305 Tank Status: 1	***50 BEDFORD AVENUE***	***W 1/8 - 1/4 (0.239 mi.)***	***AE155***	***360***

EXECUTIVE SUMMARY

Records of Emergency Release Reports

NY Spills: Data collected on spills reported to NYSDEC. is required by one or more of the following: Article 12 of the Navigation Law, 6 NYCRR Section 613.8 (from PBS regs), or 6 NYCRR Section 595.2 (from CBS regs). It includes spills active as of April 1, 1986, as well as spills occurring since this date.

A review of the NY Spills list, as provided by EDR, and dated 03/19/2015 has revealed that there are 14 NY Spills sites within approximately 0.125 miles of the target property.

Equal/Higher Elevation	Address	Direction / Distance	Map ID	Page
BRUMAR SHEET METAL I	***498 LEONARD STREET***	***WNW 0 - 1/8 (0.012 mi.)***	***A10***	***33***
Site ID: 467988				
Spill Number/Closed Date: 1205075 / Not Reported				
spillno: 1205075				
LOT 15,TAXBLOCK 2699	***247 DRIGGS AVENUE***	***NE 0 - 1/8 (0.040 mi.)***	***A30***	***94***
Site ID: 495251				
Spill Number/Closed Date: 1401947 / 6/2/2014				
spillno: 1401947				
522 LEONARD ST	522 LEONARD ST	NW 0 - 1/8 (0.053 mi.)	B44	113
Site ID: 328805				
Spill Number/Closed Date: 9513215 / 1/22/1996				
spillno: 9513215				
101 ECKFORD STREET	***101 ECKFORD STREET***	***N 0 - 1/8 (0.062 mi.)***	***D47***	***117***
Site ID: 92308				
Site ID: 357360				
Site ID: 181026				
Site ID: 377095				
Spill Number/Closed Date: 0612279 / 2/8/2007				
Spill Number/Closed Date: 0511246 / 1/4/2006				
Spill Number/Closed Date: 9511565 / 12/13/1995				
Spill Number/Closed Date: 9310560 / 12/1/1993				
spillno: 9511565				
spillno: 0511246				
spillno: 9310560				
spillno: 0612279				
GREEN POINT CAR WASH	(AKA AUTOCLEAN CARWA	ESE 0 - 1/8 (0.090 mi.)	E61	139
Site ID: 386271				
Spill Number/Closed Date: 0705867 / 9/13/2007				
spillno: 0705867				
MANHOLE #4429	DRIGGS AVE & NEWEL S	ENE 0 - 1/8 (0.109 mi.)	J65	144
Site ID: 93964				
Spill Number/Closed Date: 9904400 / 4/4/2002				
spillno: 9904400				
MANHOLE #TM 633	NEWELL ST & DRIGGS A	ENE 0 - 1/8 (0.109 mi.)	J66	145
Site ID: 86762				
Spill Number/Closed Date: 0106443 / 6/13/2003				
spillno: 0106443				
COMMERCIAL PROPERTY	120 NEWTON AVENUE	SE 0 - 1/8 (0.116 mi.)	K75	153
Site ID: 333086				
Spill Number/Closed Date: 0408368 / 7/25/2005				
spillno: 0408368				
CHLORINE FACTORY	126 NEWTON ST	SE 0 - 1/8 (0.117 mi.)	K77	155
Site ID: 295501				
Spill Number/Closed Date: 9809496 / 2/12/2003				
spillno: 9809496				

EXECUTIVE SUMMARY

Lower Elevation	Address	Direction / Distance	Map ID	Page
CONSTRUCTION SITE Site ID: 110779 Spill Number/Closed Date: 0401691 / 7/11/2005 spillno: 0401691	474 LEONARD STREET	SW 0 - 1/8 (0.035 mi.)	C27	88
MANHOLE 4379 Site ID: 199598 Spill Number/Closed Date: 9911825 / 3/4/2002 spillno: 9911825	DRIGGS AVE&MANHATTAN	W 0 - 1/8 (0.069 mi.)	B50	123
DRILL TM 755 **D Site ID: 199862 Spill Number/Closed Date: 0002248 / 3/20/2008 spillno: 0002248	DRILL DRIGGS AVE/MAN	W 0 - 1/8 (0.069 mi.)	B51	125
OIL SPILL TO BASEMEN Site ID: 469612 Spill Number/Closed Date: 1206606 / 1/23/2013 spillno: 1206606	563 MANHATTAN AVENUE	WNW 0 - 1/8 (0.077 mi.)	B53	126
606 MANHATTAN AVENUE Site ID: 186455 Spill Number/Closed Date: 9315136 / 11/5/1999 spillno: 9315136	606 MANHATTAN AVENUE	NW 0 - 1/8 (0.124 mi.)	H82	158

Other Ascertainable Records

RCRA NonGen / NLR: RCRAInfo is EPA's comprehensive information system, providing access to data supporting the Resource Conservation and Recovery Act (RCRA) of 1976 and the Hazardous and Solid Waste Amendments (HSWA) of 1984. The database includes selective information on sites which generate, transport, store, treat and/or dispose of hazardous waste as defined by the Resource Conservation and Recovery Act (RCRA). Non-Generators do not presently generate hazardous waste.

A review of the RCRA NonGen / NLR list, as provided by EDR, and dated 12/09/2014 has revealed that there are 22 RCRA NonGen / NLR sites within approximately 0.25 miles of the target property.

Equal/Higher Elevation	Address	Direction / Distance	Map ID	Page
LVSTIG BROS INC	*501 LEONARD ST*	*W 0 - 1/8 (0.025 mi.)*	*A17*	*64*
CARTER SPRAY-257 DRI	*257 DRIGGS AVE*	*NNE 0 - 1/8 (0.032 mi.)*	*A21*	*67*
CON EDISON MANHOLE:	*ECKFORD ST & ENGERT*	*SSE 0 - 1/8 (0.041 mi.)*	*C31*	*95*
CON EDISON MANHOLE M	*GRAHAM AVE & DRIGGS*	*NE 0 - 1/8 (0.050 mi.)*	*D39*	*109*
CON EDISON MANHOLE:	*113 ECKFORD ST*	*N 0 - 1/8 (0.087 mi.)*	*F58*	*135*
CON EDISON SERVICE B	*205 DRIGGS AVE*	*ENE 0 - 1/8 (0.108 mi.)*	*J64*	*142*
CON EDISON SERVICE B	*127 NEWTON ST*	*SE 0 - 1/8 (0.115 mi.)*	*K74*	*151*
CON EDISON SERVICE B	*190 DRIGGS AVE*	*ENE 1/8 - 1/4 (0.125 mi.)*	*J84*	*159*
CON EDISON SERVICE B	*163 BAYARD ST*	*SE 1/8 - 1/4 (0.166 mi.)*	*Q105*	*218*
CON EDISON SERVICE B	*572 LEONARD ST*	*NNW 1/8 - 1/4 (0.167 mi.)*	*M106*	*220*
CITY BARREL & DRUM C	*421 MEEKER AVE*	*SE 1/8 - 1/4 (0.213 mi.)*	*Z136*	*298*
MOBIL OIL CORP SS #F	*550 HUMBOLDT ST*	*ESE 1/8 - 1/4 (0.229 mi.)*	*U149*	*328*

Lower Elevation	Address	Direction / Distance	Map ID	Page
H T JEWELRY MFG CO I	*477 LEONARD ST*	*SSW 0 - 1/8 (0.045 mi.)*	*C37*	*105*
CON EDISON SERVICE B	*52 MCGUINNESS BLVD*	*N 1/8 - 1/4 (0.150 mi.)*	*I95*	*176*
MTA NYCT - NASSAU AV	*NASSAU & MANHATTAN A*	*NW 1/8 - 1/4 (0.158 mi.)*	*M99*	*201*

EXECUTIVE SUMMARY

Lower Elevation	Address	Direction / Distance	Map ID	Page
CON EDISON SERVICE B	***43 DIAMOND ST***	***NE 1/8 - 1/4 (0.176 mi.)***	***P114***	***237***
CON EDISON SERVICE B	***64 NEWELL ST***	***NNE 1/8 - 1/4 (0.177 mi.)***	***T115***	***239***
MERCURY ROOM 102 C-O	***NOBLE ST FOOT OF***	***NW 1/8 - 1/4 (0.177 mi.)***	***M116***	***241***
CON EDISON SERVICE B	***666 HUMBOLT ST***	***NE 1/8 - 1/4 (0.223 mi.)***	***AB144***	***307***
GRAF AIR PROPERTY	***407 LEONARD ST***	***S 1/8 - 1/4 (0.224 mi.)***	***AC146***	***318***
C & J COLLISION SERV	***74 GUERNSEY ST***	***WNW 1/8 - 1/4 (0.232 mi.)***	***150***	***353***
NYC FIRE DEPT ENGINE	***75 RICHARDSON ST***	***S 1/8 - 1/4 (0.242 mi.)***	***AC159***	***399***

NY HSWDS: The List includes any known or suspected hazardous substance waste disposal sites. Also included are sites delisted from the Registry of Inactive Hazardous Waste Disposal Sites and non-registry sites that U.S. EPA Preliminary Assessment (PA) reports or Site Investigation (SI) reports were prepared. Hazardous Substance Waste Disposal Sites are eligible to be Superfund sites now that the New York State Superfund has been refinanced and changed. This means that the study inventory has served its purpose and will no longer be maintained as a separate entity The latest version of the study is frozen in time. The sites on the study will not automatically be made superfund sites, rather each site will be further evaluated for listing in the registry. So overtime they will be added to the registry or not.

A review of the NY HSWDS list, as provided by EDR, and dated 01/01/2003 has revealed that there is 1 NY HSWDS site within approximately 0.5 miles of the target property.

Equal/Higher Elevation	Address	Direction / Distance	Map ID	Page
CITY BARREL	421 MEEKER STREET	SE 1/8 - 1/4 (0.213 mi.)	Z135	296

NY MANIFEST: Manifest is a document that lists and tracks hazardous waste from the generator through transporters to a TSD facility.

A review of the NY MANIFEST list, as provided by EDR, and dated 01/01/2015 has revealed that there are 57 NY MANIFEST sites within approximately 0.25 miles of the target property.

Equal/Higher Elevation	Address	Direction / Distance	Map ID	Page
BERKMAN BROS INC EPA ID: NYD001236017	***ECKFORD ST***	***SSE 0 - 1/8 (0.019 mi.)***	***A14***	***50***
T & N FRENCH CLEANER EPA ID: NYD982184954	***258 DRIGGS AVE***	***NNE 0 - 1/8 (0.034 mi.)***	***A23***	***70***
CON EDISON MANHOLE: EPA ID: NYP004293221	***ECKFORD ST & ENGERT***	***SSE 0 - 1/8 (0.041 mi.)***	***C31***	***95***
CONSOLIDATED EDISON EPA ID: NYP041369556	BROOME ST & GRAHAM A	E 0 - 1/8 (0.047 mi.)	D38	108
CON EDISON MANHOLE M EPA ID: NYP004139374	***GRAHAM AVE & DRIGGS***	***NE 0 - 1/8 (0.050 mi.)***	***D39***	***109***
CONSOLIDATED EDISON EPA ID: NYP004139556	DRIGGS AVE & GRAHAM	NE 0 - 1/8 (0.050 mi.)	D40	110
CONSOLIDATED EDISON EPA ID: NYP004136503	DRIGGS & GRAHAM AVES	NE 0 - 1/8 (0.051 mi.)	D42	112
CON EDISON MANHOLE: EPA ID: NYP004370938	***113 ECKFORD ST***	***N 0 - 1/8 (0.087 mi.)***	***F58***	***135***
CON EDISON SERVICE B EPA ID: NYP004474300	***205 DRIGGS AVE***	***ENE 0 - 1/8 (0.108 mi.)***	***J64***	***142***

EXECUTIVE SUMMARY

Equal/Higher Elevation	Address	Direction / Distance	Map ID	Page
CON EDISON EPA ID: NYP004541686	FRONT OF 30 MCGUINES	NNE 0 - 1/8 (0.110 mi.)	I67	147
CON EDISON EPA ID: NYP004710711	125 NEWTON ST	SE 0 - 1/8 (0.115 mi.)	K72	149
CON EDISON EPA ID: NYP004556643	FO 46 BROOME ST	E 0 - 1/8 (0.115 mi.)	J73	150
CON EDISON SERVICE B EPA ID: NYP004463766	***127 NEWTON ST***	***SE 0 - 1/8 (0.115 mi.)***	***K74***	***151***
CON EDISON SERVICE B EPA ID: NYP004335295	***190 DRIGGS AVE***	***ENE 1/8 - 1/4 (0.125 mi.)***	***J84***	***159***
CON EDISON EPA ID: NYP004542557	29 MCGUINNES BLVD	N 1/8 - 1/4 (0.126 mi.)	I85	162
CON EDISON EPA ID: NYP004542551	29 MCGUINESS BLVD	N 1/8 - 1/4 (0.126 mi.)	I86	162
CON EDISON - MANHOLE EPA ID: NYP004293148	***101 NASSAU AVE***	***NNW 1/8 - 1/4 (0.146 mi.)***	***M91***	***169***
CON EDISON SERVICE B EPA ID: NYP004423216	***163 BAYARD ST***	***SE 1/8 - 1/4 (0.166 mi.)***	***Q105***	***218***
CON EDISON SERVICE B EPA ID: NYP004410635	***572 LEONARD ST***	***NNW 1/8 - 1/4 (0.167 mi.)***	***M106***	***220***
CON EDISON EPA ID: NYP004668299	FRONT OF 171 BAYARD	SE 1/8 - 1/4 (0.168 mi.)	Q107	222
CON EDISON - MANHOLE EPA ID: NYP004186169	***HUMBOLDT ST & BROOME***	***E 1/8 - 1/4 (0.171 mi.)***	***R111***	***226***
CON EDISON EPA ID: NYP004406567	145 ENGERT AVE	E 1/8 - 1/4 (0.182 mi.)	R118	249
CON EDISON EPA ID: NYP004519757	634 HUMBOLDT ST	ENE 1/8 - 1/4 (0.186 mi.)	P122	255
CON EDISON EPA ID: NYP004528543	527 HUMBOLDT ST	ESE 1/8 - 1/4 (0.187 mi.)	U123	256
CON EDISON EPA ID: NYP004540233	FO 581 LEONARD ST	NNW 1/8 - 1/4 (0.194 mi.)	M126	259
CON EDISON EPA ID: NYP004578001	FO 77 MCGUINESS BLVD	N 1/8 - 1/4 (0.201 mi.)	X130	263
CON EDISON EPA ID: NYP004599411	77 MCGUINNESS BLVD	N 1/8 - 1/4 (0.201 mi.)	X131	264
CON EDISON EPA ID: NYP004578050	FO 65 RUSSELL ST	ENE 1/8 - 1/4 (0.220 mi.)	AA142	305
CON EDISON EPA ID: NYP004519682	58 RUSSELL ST	E 1/8 - 1/4 (0.221 mi.)	AA143	306
CON EDISON - MANHOLE EPA ID: NYP004186185	***RUSSELL ST & ENGERT***	***E 1/8 - 1/4 (0.225 mi.)***	***AD148***	***324***
CON EDISON EPA ID: NYP004566048	15 RUSSEL ST	ESE 1/8 - 1/4 (0.237 mi.)	AD153	358
CON EDISON EPA ID: NYP004537569	FO 678 MANHATTAN AVE	NW 1/8 - 1/4 (0.241 mi.)	W157	396

EXECUTIVE SUMMARY

Equal/Higher Elevation	Address	Direction / Distance	Map ID	Page
CON EDISON EPA ID: NYP004519708	10 RUSSELL ST	ESE 1/8 - 1/4 (0.242 mi.)	161	403

Lower Elevation	Address	Direction / Distance	Map ID	Page
CON EDISON - MANHOLE EPA ID: NYP004291779	***MANHATTAN AVE***	***SW 0 - 1/8 (0.042 mi.)***	***C33***	***98***
H T JEWELRY MFG CO I EPA ID: NYR000060665	***477 LEONARD ST***	***SSW 0 - 1/8 (0.045 mi.)***	***C37***	***105***
BELL ATLANTIC-NY EPA ID: NYP000941229	MANHATTAN AV & DRIGG	W 0 - 1/8 (0.071 mi.)	B52	126
CON EDISON EPA ID: NYP004503009	FRONT OF 590 MANHATT	WNW 0 - 1/8 (0.102 mi.)	F62	141
CON EDISON SERVICE B EPA ID: NYP004354296	***52 MCGUINNESS BLVD***	***N 1/8 - 1/4 (0.150 mi.)***	***I95***	***176***
PS 126K - JOHN ERICS EPA ID: NYR000106922	***424 LEONARD ST***	***S 1/8 - 1/4 (0.154 mi.)***	***N97***	***183***
MTA NYCT - NASSAU AV EPA ID: NYR000038778	***NASSAU & MANHATTAN A***	***NW 1/8 - 1/4 (0.158 mi.)***	***M99***	***201***
NYC DEPT OF PARKS EPA ID: NYR000179333	***776 LORIMER STREET***	***SW 1/8 - 1/4 (0.159 mi.)***	***O101***	***207***
CON EDISON EPA ID: NYP004578035	FO 43 DIAMOND ST	NE 1/8 - 1/4 (0.176 mi.)	P113	236
CON EDISON SERVICE B EPA ID: NYP004443735	***43 DIAMOND ST***	***NE 1/8 - 1/4 (0.176 mi.)***	***P114***	***237***
CON EDISON SERVICE B EPA ID: NYP004368585	***64 NEWELL ST***	***NNE 1/8 - 1/4 (0.177 mi.)***	***T115***	***239***
MERCURY ROOM 102 C-O EPA ID: NYD044168607	***NOBLE ST FOOT OF***	***NW 1/8 - 1/4 (0.177 mi.)***	***M116***	***241***
CONSOLIDATED EDISON EPA ID: NYP004094538	BEDFORD AND NASSAU A	WNW 1/8 - 1/4 (0.184 mi.)	S119	250
CON EDISON EPA ID: NYP004197489	***BEDFORD AVE & LORIME***	***WNW 1/8 - 1/4 (0.184 mi.)***	***S120***	***251***
CONSOLIDATED EDISON EPA ID: NYP004153664	BAYARD ST & LEONARD	S 1/8 - 1/4 (0.189 mi.)	N125	258
BAYARD HOUSE, LLC EPA ID: NYR000151118	***60-64 BAYARD STREET***	***SSW 1/8 - 1/4 (0.208 mi.)***	***Y132***	***265***
CON EDISON EPA ID: NYP004678785	FRONT OF 165 NASSAU	NNE 1/8 - 1/4 (0.219 mi.)	T140	303
CON EDISON SERVICE B EPA ID: NYP004348413	***666 HUMBOLT ST***	***NE 1/8 - 1/4 (0.223 mi.)***	***AB144***	***307***
GRAF AIR PROPERTY EPA ID: NYD986929677	***407 LEONARD ST***	***S 1/8 - 1/4 (0.224 mi.)***	***AC146***	***318***
C & J COLLISION SERV EPA ID: NYD982534182	***74 GUERNSEY ST***	***WNW 1/8 - 1/4 (0.232 mi.)***	***150***	***353***
CON EDISON EPA ID: NYP004551305	676 HUMBOLDT ST	NE 1/8 - 1/4 (0.238 mi.)	AB154	359

EXECUTIVE SUMMARY

Lower Elevation	Address	Direction / Distance	Map ID	Page
NYC BD OF ED - AUTOM EPA ID: NYR000083642	***50 BEDFORD AVE***	***W 1/8 - 1/4 (0.239 mi.)***	***AE156***	***383***
CON EDISON EPA ID: NYP004560652	73 RICHARDSON ST	S 1/8 - 1/4 (0.243 mi.)	Y162	404
CON EDISON EPA ID: NYP004576112	73 RICHARDSON ST	S 1/8 - 1/4 (0.243 mi.)	Y163	406

NJ MANIFEST: Hazardous waste manifest information.

A review of the NJ MANIFEST list, as provided by EDR, and dated 01/01/2015 has revealed that there are 6 NJ MANIFEST sites within approximately 0.25 miles of the target property.

Equal/Higher Elevation	Address	Direction / Distance	Map ID	Page
CON EDISON - MANHOLE EPA ID: NYP004186169	***HUMBOLDT ST & BROOME***	***E 1/8 - 1/4 (0.171 mi.)***	***R111***	***226***
CON EDISON - MANHOLE EPA ID: NYP004186185	***RUSSELL ST & ENGERT***	***E 1/8 - 1/4 (0.225 mi.)***	***AD148***	***324***

Lower Elevation	Address	Direction / Distance	Map ID	Page
NYC DEPT OF PARKS EPA ID: NYR000179333	***776 LORIMER STREET***	***SW 1/8 - 1/4 (0.159 mi.)***	***O101***	***207***
CON EDISON EPA ID: NYP004197489	***BEDFORD AVE & LORIME***	***WNW 1/8 - 1/4 (0.184 mi.)***	***S120***	***251***
NY ARMY NATL GUARD O EPA Id: NY6210090027	15-79 BEDFORD AVE	WNW 1/8 - 1/4 (0.185 mi.)	S121	254
BAYARD HOUSE, LLC EPA ID: NYR000151118	***60-64 BAYARD STREET***	***SSW 1/8 - 1/4 (0.208 mi.)***	***Y132***	***265***

PA MANIFEST: Hazardous waste manifest information.

A review of the PA MANIFEST list, as provided by EDR, and dated 01/01/2015 has revealed that there is 1 PA MANIFEST site within approximately 0.25 miles of the target property.

Equal/Higher Elevation	Address	Direction / Distance	Map ID	Page
T & N FRENCH CLEANER EPA ID: NYD982184954	***258 DRIGGS AVE***	***NNE 0 - 1/8 (0.034 mi.)***	***A23***	***70***

NY DRYCLEANERS: A listing of all registered drycleaning facilities.

A review of the NY DRYCLEANERS list, as provided by EDR, and dated 01/12/2015 has revealed that there are 2 NY DRYCLEANERS sites within approximately 0.25 miles of the target property.

Equal/Higher Elevation	Address	Direction / Distance	Map ID	Page
T & N/HTN FRENCH CLE Facility Id: 2-6101-00956	258 DRIGGS AVENUE	NNE 0 - 1/8 (0.034 mi.)	A22	70

EXECUTIVE SUMMARY

Lower Elevation	Address	Direction / Distance	Map ID	Page
CLEAN GREEN LLC Facility Id: 2-6101--01279	155 NASSAU AVENUE	NNE 1/8 - 1/4 (0.198 mi.)	T129	263

NY E DESIGNATION: Lots designation with an ?E? on the Zoning Maps of the City of New York for potential hazardous material contamination, air and/or noise quality impacts.

A review of the NY E DESIGNATION list, as provided by EDR, and dated 03/17/2015 has revealed that there are 27 NY E DESIGNATION sites within approximately 0.125 miles of the target property.

Equal/Higher Elevation	Address	Direction / Distance	Map ID	Page
LOT 9,TAXBLOCK 2699	70 ECKFORD STREET	ENE 0 - 1/8 (0.006 mi.)	A6	30
LOT 25,TAXBLOCK 2698	75 ECKFORD STREET	NNE 0 - 1/8 (0.009 mi.)	A9	33
BRUMAR SHEET METAL I	***498 LEONARD STREET***	***WNW 0 - 1/8 (0.012 mi.)***	***A10***	***33***
LOT 15,TAXBLOCK 2698	504 LEONARD STREET	WNW 0 - 1/8 (0.024 mi.)	A16	63
LOT 7501,TAXBLOCK 26	49 ENGERT AVENUE	S 0 - 1/8 (0.039 mi.)	C29	94
LOT 15,TAXBLOCK 2699	***247 DRIGGS AVENUE***	***NE 0 - 1/8 (0.040 mi.)***	***A30***	***94***
LOT 7501,TAXBLOCK 27	76 ENGERT AVENUE	SSE 0 - 1/8 (0.042 mi.)	C32	97
LOT 17,TAXBLOCK 2699	245 DRIGGS AVENUE	NE 0 - 1/8 (0.042 mi.)	D34	100
LOT 7502,TAXBLOCK 27	84 ENGERT AVENUE	SSE 0 - 1/8 (0.042 mi.)	C35	101
LOT 2,TAXBLOCK 2701	542 GRAHAM AVENUE	ESE 0 - 1/8 (0.065 mi.)	E48	123
LOT 1,TAXBLOCK 2701	540 GRAHAM AVENUE	ESE 0 - 1/8 (0.068 mi.)	E49	123
LOT 50,TAXBLOCK 2701	MCGUINNESS BOULEVARD	E 0 - 1/8 (0.084 mi.)	E56	134
LOT 1,TAXBLOCK 2713	494 MANHATTAN AVENUE	S 0 - 1/8 (0.085 mi.)	G57	134
LOT 31,TAXBLOCK 2682	11 MC GUINNESS BLVD	NNE 0 - 1/8 (0.106 mi.)	I63	142
LOT 29,TAXBLOCK 2682	15 MC GUINNESS BLVD	NNE 0 - 1/8 (0.111 mi.)	I68	148
LOT 28,TAXBLOCK 2683	11 NEWEL STREET	NE 0 - 1/8 (0.112 mi.)	J69	148
LOT 32,TAXBLOCK 2714	119 NEWTON STREET	SE 0 - 1/8 (0.115 mi.)	K70	149
LOT 30,TAXBLOCK 2714	125 NEWTON STREET	SE 0 - 1/8 (0.115 mi.)	K71	149
LOT 7502,TAXBLOCK 27	122 NEWTON STREET	SE 0 - 1/8 (0.117 mi.)	K76	155
LOT 10,TAXBLOCK 2720	516 GRAHAM AVENUE	SE 0 - 1/8 (0.119 mi.)	K79	157
LOT 9,TAXBLOCK 2720	514 GRAHAM AVENUE	SE 0 - 1/8 (0.124 mi.)	K81	157
LOT 33,TAXBLOCK 2714	470 MANHATTAN AVENUE	SSE 0 - 1/8 (0.124 mi.)	G83	159

Lower Elevation	Address	Direction / Distance	Map ID	Page
LOT 7,TAXBLOCK 2698	488 LEONARD STREET	WSW 0 - 1/8 (0.023 mi.)	A15	63
LOT 5,TAXBLOCK 2698	482 LEONARD STREET	SW 0 - 1/8 (0.026 mi.)	A20	67
LOT 7501,TAXBLOCK 26	297 DRIGGS AVENUE	WNW 0 - 1/8 (0.051 mi.)	B41	111
LOT 7,TAXBLOCK 2697	544 MANHATTAN AVENUE	WSW 0 - 1/8 (0.052 mi.)	B43	112
LOT 46,TAXBLOCK 2679	848 LORIMER STREET	W 0 - 1/8 (0.121 mi.)	80	157

EDR HIGH RISK HISTORICAL RECORDS

EDR Exclusive Records

EDR MGP: The EDR Proprietary Manufactured Gas Plant Database includes records of coal gas plants (manufactured gas plants) compiled by EDR's researchers. Manufactured gas sites were used in the United States from the 1800's to 1950's to produce a gas that could be distributed and used as fuel. These plants used

whale oil, rosin, coal, or a mixture of coal, oil, and water that also produced a significant amount of waste. Many of the byproducts of the gas production, such as coal tar (oily waste containing volatile and non-volatile chemicals), sludges, oils and other compounds are potentially hazardous to human health and the environment. The byproduct from this process was frequently disposed of directly at the plant site and can remain or spread slowly, serving as a continuous source of soil and groundwater contamination.

A review of the EDR MGP list, as provided by EDR, has revealed that there are 3 EDR MGP sites within approximately 1 mile of the target property.

Equal/Higher Elevation	Address	Direction / Distance	Map ID	Page
WYTHE AVE. (BERRY ST	WYTHE AVE., BERRY ST	W 1/4 - 1/2 (0.419 mi.)	177	452
GREENPOINT	287 MASPETH AVENUE	E 1/2 - 1 (0.863 mi.)	AJ208	622

Lower Elevation	Address	Direction / Distance	Map ID	Page
EQUITY WORKS	MASPETH AND VANDERVO	ESE 1/2 - 1 (0.823 mi.)	207	622

EDR US Hist Auto Stat: EDR has searched selected national collections of business directories and has collected listings of potential gas station/filling station/service station sites that were available to EDR researchers. EDR's review was limited to those categories of sources that might, in EDR's opinion, include gas station/filling station/service station establishments. The categories reviewed included, but were not limited to gas, gas station, gasoline station, filling station, auto, automobile repair, auto service station, service station, etc. This database falls within a category of information EDR classifies as "High Risk Historical Records", or HRHR. EDR's HRHR effort presents unique and sometimes proprietary data about past sites and operations that typically create environmental concerns, but may not show up in current government records searches.

A review of the EDR US Hist Auto Stat list, as provided by EDR, has revealed that there are 17 EDR US Hist Auto Stat sites within approximately 0.25 miles of the target property.

Equal/Higher Elevation	Address	Direction / Distance	Map ID	Page
Not reported	75 ECKFORD ST	NNE 0 - 1/8 (0.009 mi.)	A7	30
Not reported	501 LEONARD ST	W 0 - 1/8 (0.025 mi.)	A18	66
Not reported	7 NEWTON ST	SSE 1/8 - 1/4 (0.127 mi.)	G87	164
Not reported	7 NEWTON ST	SSE 1/8 - 1/4 (0.127 mi.)	G88	164
Not reported	550 HUMBOLDT ST	ESE 1/8 - 1/4 (0.196 mi.)	U127	260
Not reported	413 MEEKER AVE	SE 1/8 - 1/4 (0.213 mi.)	Z134	295
Not reported	421 MEEKER AVE	SE 1/8 - 1/4 (0.213 mi.)	Z137	300

Lower Elevation	Address	Direction / Distance	Map ID	Page
Not reported	493 LEONARD ST	WSW 0 - 1/8 (0.025 mi.)	A19	66
Not reported	285 DRIGGS AVE	NW 0 - 1/8 (0.035 mi.)	B25	87
Not reported	474 LEONARD ST	SW 0 - 1/8 (0.035 mi.)	C26	87
Not reported	599 MANHATTAN AVE	WNW 0 - 1/8 (0.117 mi.)	H78	156
Not reported	139 NASSAU AVE	N 1/8 - 1/4 (0.169 mi.)	L108	223
Not reported	434 MANHATTAN AVE	SSE 1/8 - 1/4 (0.188 mi.)	V124	257
Not reported	158 NASSAU AVE	NNE 1/8 - 1/4 (0.209 mi.)	T133	295
Not reported	391 MEEKER AVE	SSE 1/8 - 1/4 (0.233 mi.)	V151	356
Not reported	392 LEONARD ST	S 1/8 - 1/4 (0.245 mi.)	AC165	411
Not reported	136 RICHARDSON ST	SSE 1/8 - 1/4 (0.249 mi.)	169	427

EXECUTIVE SUMMARY

EDR US Hist Cleaners: EDR has searched selected national collections of business directories and has collected listings of potential dry cleaner sites that were available to EDR researchers. EDR's review was limited to those categories of sources that might, in EDR's opinion, include dry cleaning establishments. The categories reviewed included, but were not limited to dry cleaners, cleaners, laundry, laundromat, cleaning/laundry, wash & dry etc. This database falls within a category of information EDR classifies as "High Risk Historical Records", or HRHR. EDR's HRHR effort presents unique and sometimes proprietary data about past sites and operations that typically create environmental concerns, but may not show up in current government records searches.

A review of the EDR US Hist Cleaners list, as provided by EDR, has revealed that there are 7 EDR US Hist Cleaners sites within approximately 0.25 miles of the target property.

Equal/Higher Elevation	Address	Direction / Distance	Map ID	Page
Not reported	258 DRIGGS AVE	NNE 0 - 1/8 (0.034 mi.)	A24	86
Not reported	99 ECKFORD ST	N 0 - 1/8 (0.058 mi.)	D46	117
Not reported	178 DRIGGS AVE	ENE 1/8 - 1/4 (0.147 mi.)	J92	172
Not reported	489 GRAHAM AVE	SE 1/8 - 1/4 (0.165 mi.)	K103	214

Lower Elevation	Address	Direction / Distance	Map ID	Page
Not reported	580 MANHATTAN AVE	WNW 0 - 1/8 (0.089 mi.)	H59	136
Not reported	124 NASSAU AVE	N 1/8 - 1/4 (0.155 mi.)	L98	200
Not reported	634 MANHATTAN AVE	NW 1/8 - 1/4 (0.170 mi.)	M110	225

EXECUTIVE SUMMARY

Due to poor or inadequate address information, the following sites were not mapped. Count: 22 records.

Site Name	Database(s)
DAVIDSON PIPE SUPPLY COMPANY	NY SHWS
KENT TERMINAL	NY SHWS, NY VCP
JONES MOTORS	NY SHWS
MEEKER AVENUE PLUME TRACKDOWN	NY SHWS
MORGAN OIL TERMINAL	NY SHWS
K - SCHOLES ST. STATION	NY SHWS, NY BROWNFIELDS
ROEHR CHEMICALS, INC.	NY SHWS
OUTLET CITY	NY SHWS
BKLYN UNION GAS /WILLIAMSBURGH WOR	CERC-NFRAP
BKLYN UNION GAS /PEOPLES WORKS	CERC-NFRAP
BKLYN UNION GAS /NASSAU WORKS	CERC-NFRAP
LOMBARDY ST	CERC-NFRAP
JONES MOTOR SITE	CERC-NFRAP
BUILD-IT-GREEN!NYC/BIG!COMPOST	NY SWF/LF
KEAP ST. STATION	NY VCP
PEOPLES WORKS	NY VCP
PEOPLES WORKS	NY VCP
RUTLEDGE STATION	NY VCP
SCHOLES ST. STATION	NY VCP
WYTHE AVE (BERRY ST.) STATION	NY VCP
NATIONAL RUBBER ADHESIVES, INC.	NY VCP
ARCH STREET YARDS (LIRR)	NY VCP

OVERVIEW MAP - 4280537.2S

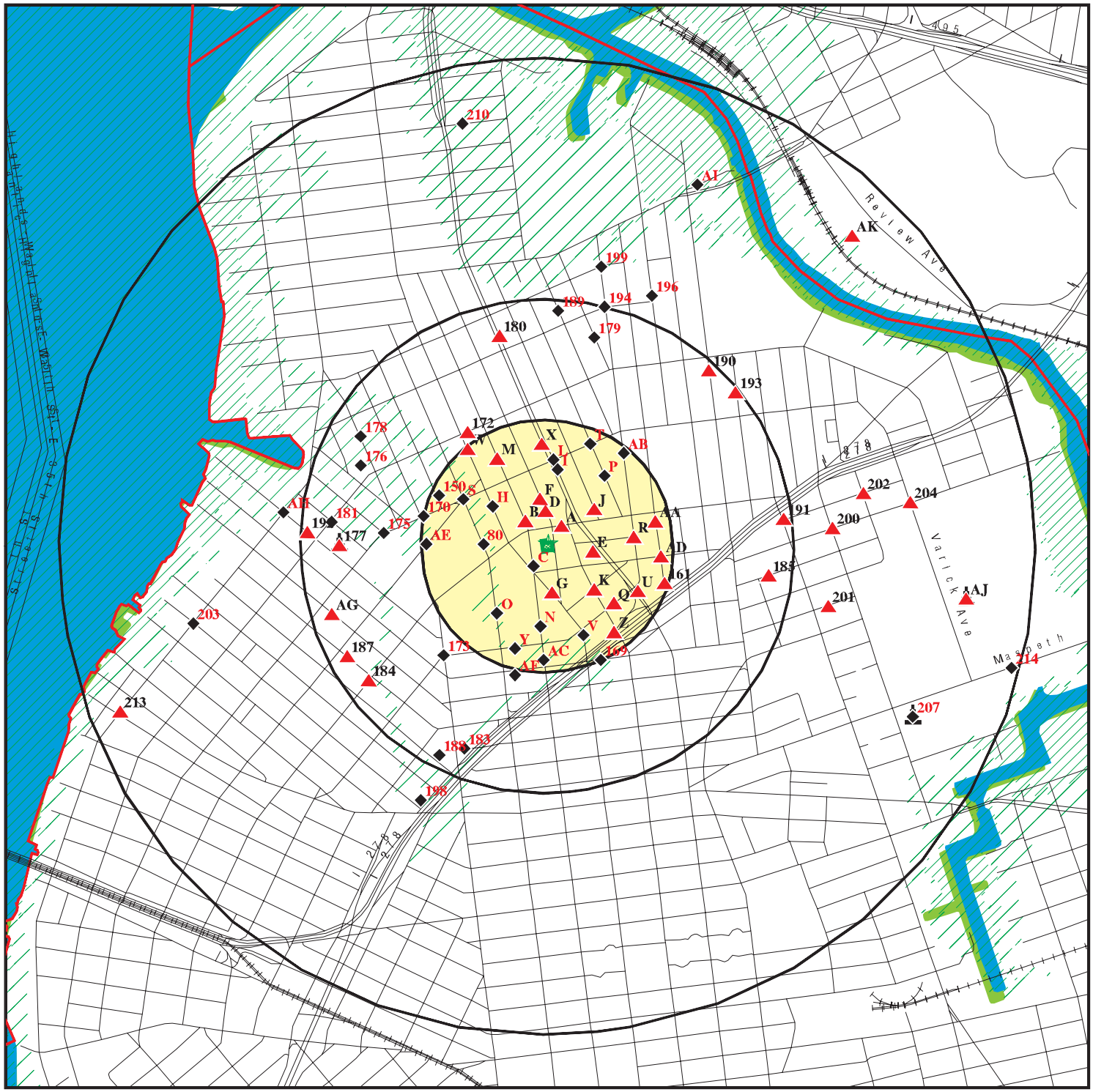

Target Property

Sites at elevations higher than or equal to the target property

Sites at elevations lower than the target property

Manufactured Gas Plants

National Priority List Sites

Dept. Defense Sites

0 1/4 1/2 1 Miles

Indian Reservations BIA

County Boundary

Oil & Gas pipelines from USGS

100-year flood zone

500-year flood zone

National Wetland Inventory

State Wetlands

This report includes Interactive Map Layers to display and/or hide map information. The legend includes only those icons for the default map view.

SITE NAME: Former Carter Spray Finishing Corp. ADDRESS: 65 Eckford Street Brooklyn NY 11222 LAT/LONG: 40.7221 / 73.9483	CLIENT: Env. Business Consultants CONTACT: Kevin Brussee INQUIRY #: 4280537.2s DATE: April 30, 2015 2:12 pm

Copyright © 2015 EDR, Inc. © 2010 Tele Atlas Rel. 07/2009.

DETAIL MAP - 4280537.2S

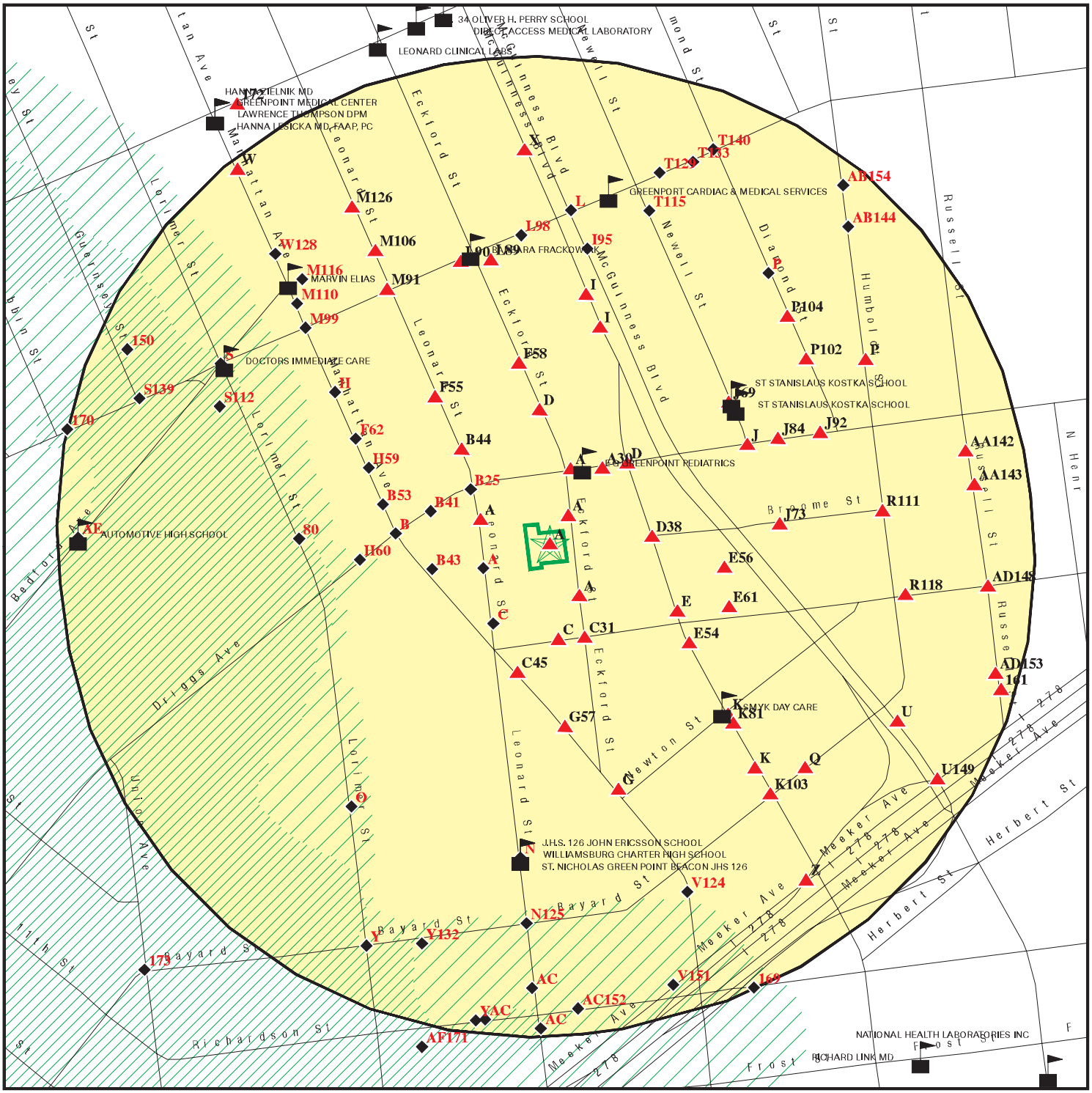

Target Property

Sites at elevations higher than or equal to the target property

Sites at elevations lower than the target property

Manufactured Gas Plants

Sensitive Receptors

National Priority List Sites

Dept. Defense Sites

Indian Reservations BIA

Oil & Gas pipelines from USGS

100-year flood zone

500-year flood zone

This report includes Interactive Map Layers to display and/or hide map information. The legend includes only those icons for the default map view.

SITE NAME: Former Carter Spray Finishing Corp. ADDRESS: 65 Eckford Street Brooklyn NY 11222 LAT/LONG: 40.7221 / 73.9483	CLIENT: Env. Business Consultants CONTACT: Kevin Brussee INQUIRY #: 4280537.2s DATE: April 30, 2015 2:13 pm

Copyright © 2015 EDR, Inc. © 2010 Tele Atlas Rel. 07/2009.

MAP FINDINGS SUMMARY

Database	Search Distance (Miles)	Target Property	< 1/8	1/8 - 1/4	1/4 - 1/2	1/2 - 1	> 1	Total Plotted
STANDARD ENVIRONMENTAL RECORDS								
Federal NPL site list								
NPL	1.000		0	0	0	0	NR	0
Proposed NPL	1.000		0	0	0	0	NR	0
NPL LIENS	TP		NR	NR	NR	NR	NR	0
Federal Delisted NPL site list								
Delisted NPL	1.000		0	0	0	0	NR	0
Federal CERCLIS list								
CERCLIS	0.500		0	0	0	NR	NR	0
FEDERAL FACILITY	0.500		0	0	0	NR	NR	0
Federal CERCLIS NFRAP site List								
CERC-NFRAP	0.500		0	1	0	NR	NR	1
Federal RCRA CORRACTS facilities list								
CORRACTS	1.000		0	0	0	1	NR	1
Federal RCRA non-CORRACTS TSD facilities list								
RCRA-TSDF	0.500		0	0	0	NR	NR	0
Federal RCRA generators list								
RCRA-LQG	0.250	1	1	6	NR	NR	NR	8
RCRA-SQG	0.250		0	0	NR	NR	NR	0
RCRA-CESQG	0.250	1	2	3	NR	NR	NR	6
Federal institutional controls / engineering controls registries								
US ENG CONTROLS	0.500		0	0	0	NR	NR	0
US INST CONTROL	0.500		0	0	0	NR	NR	0
LUCIS	0.500		0	0	0	NR	NR	0
Federal ERNS list								
ERNS	TP		NR	NR	NR	NR	NR	0
State- and tribal - equivalent CERCLIS								
NY SHWS	1.000		1	1	1	17	NR	20
NY VAPOR REOPENED	1.000		0	0	0	1	NR	1
State and tribal landfill and/or solid waste disposal site lists								
NY SWF/LF	0.500		0	0	3	NR	NR	3
State and tribal leaking storage tank lists								
NY LTANKS	0.500		3	5	16	NR	NR	24
NY HIST LTANKS	0.500		0	0	0	NR	NR	0
INDIAN LUST	0.500		0	0	0	NR	NR	0

MAP FINDINGS SUMMARY

Database	Search Distance (Miles)	Target Property	< 1/8	1/8 - 1/4	1/4 - 1/2	1/2 - 1	> 1	Total Plotted
State and tribal registered storage tank lists								
NY TANKS	0.250		0	0	NR	NR	NR	0
NY UST	0.250		3	9	NR	NR	NR	12
NY CBS UST	0.250		0	0	NR	NR	NR	0
NY MOSF UST	0.500		0	0	0	NR	NR	0
NY AST	0.250		6	14	NR	NR	NR	20
NY CBS AST	0.250	1	1	0	NR	NR	NR	2
NY MOSF AST	0.500		0	0	0	NR	NR	0
NY CBS	0.250	1	1	0	NR	NR	NR	2
NY MOSF	0.500		0	0	0	NR	NR	0
INDIAN UST	0.250		0	0	NR	NR	NR	0
FEMA UST	0.250		0	0	NR	NR	NR	0
State and tribal institutional control / engineering control registries								
NY ENG CONTROLS	0.500		0	0	0	NR	NR	0
NY INST CONTROL	0.500		0	0	0	NR	NR	0
NY RES DECL	0.125		0	NR	NR	NR	NR	0
State and tribal voluntary cleanup sites								
NY VCP	0.500		0	0	0	NR	NR	0
INDIAN VCP	0.500		0	0	0	NR	NR	0
State and tribal Brownfields sites								
NY ERP	0.500		0	0	0	NR	NR	0
NY BROWNFIELDS	0.500		0	0	3	NR	NR	3
ADDITIONAL ENVIRONMENTAL RECORDS								
Local Brownfield lists								
US BROWNFIELDS	0.500		0	0	0	NR	NR	0
Local Lists of Landfill / Solid Waste Disposal Sites								
ODI	0.500		0	0	0	NR	NR	0
DEBRIS REGION 9	0.500		0	0	0	NR	NR	0
NY SWRCY	0.500		0	0	0	NR	NR	0
NY SWTIRE	0.500		0	0	0	NR	NR	0
INDIAN ODI	0.500		0	0	0	NR	NR	0
Local Lists of Hazardous waste / Contaminated Sites								
US CDL	TP		NR	NR	NR	NR	NR	0
NY DEL SHWS	1.000		0	0	0	0	NR	0
US HIST CDL	TP		NR	NR	NR	NR	NR	0
Local Lists of Registered Storage Tanks								
NY HIST UST	0.250		0	3	NR	NR	NR	3
NY HIST AST	TP		NR	NR	NR	NR	NR	0

MAP FINDINGS SUMMARY

Database	Search Distance (Miles)	Target Property	< 1/8	1/8 - 1/4	1/4 - 1/2	1/2 - 1	> 1	Total Plotted
Local Land Records								
LIENS 2	TP		NR	NR	NR	NR	NR	0
NY LIENS	TP		NR	NR	NR	NR	NR	0
Records of Emergency Release Reports								
HMIRS	TP		NR	NR	NR	NR	NR	0
NY Spills	0.125		14	NR	NR	NR	NR	14
NY Hist Spills	0.125		0	NR	NR	NR	NR	0
NY SPILLS 90	0.125		0	NR	NR	NR	NR	0
NY SPILLS 80	0.125		0	NR	NR	NR	NR	0
Other Ascertainable Records								
RCRA NonGen / NLR	0.250		8	14	NR	NR	NR	22
DOT OPS	TP		NR	NR	NR	NR	NR	0
DOD	1.000		0	0	0	0	NR	0
FUDS	1.000		0	0	0	0	NR	0
CONSENT	1.000		0	0	0	0	NR	0
ROD	1.000		0	0	0	0	NR	0
UMTRA	0.500		0	0	0	NR	NR	0
US MINES	0.250		0	0	NR	NR	NR	0
TRIS	TP	1	NR	NR	NR	NR	NR	1
TSCA	TP		NR	NR	NR	NR	NR	0
FTTS	TP	1	NR	NR	NR	NR	NR	1
HIST FTTS	TP	1	NR	NR	NR	NR	NR	1
SSTS	TP		NR	NR	NR	NR	NR	0
ICIS	TP	1	NR	NR	NR	NR	NR	1
PADS	TP		NR	NR	NR	NR	NR	0
MLTS	TP		NR	NR	NR	NR	NR	0
RADINFO	TP		NR	NR	NR	NR	NR	0
FINDS	TP	2	NR	NR	NR	NR	NR	2
RAATS	TP		NR	NR	NR	NR	NR	0
RMP	TP		NR	NR	NR	NR	NR	0
NY HSWDS	0.500		0	1	0	NR	NR	1
NY UIC	TP		NR	NR	NR	NR	NR	0
NY MANIFEST	0.250	2	17	40	NR	NR	NR	59
NJ MANIFEST	0.250		0	6	NR	NR	NR	6
PA MANIFEST	0.250		1	0	NR	NR	NR	1
NY DRYCLEANERS	0.250		1	1	NR	NR	NR	2
NY SPDES	TP		NR	NR	NR	NR	NR	0
NY AIRS	TP		NR	NR	NR	NR	NR	0
NY E DESIGNATION	0.125	1	27	NR	NR	NR	NR	28
INDIAN RESERV	1.000		0	0	0	0	NR	0
SCRD DRYCLEANERS	0.500		0	0	0	NR	NR	0
NY Financial Assurance	TP		NR	NR	NR	NR	NR	0
NY COAL ASH	0.500		0	0	0	NR	NR	0
LEAD SMELTERS	TP		NR	NR	NR	NR	NR	0
PCB TRANSFORMER	TP		NR	NR	NR	NR	NR	0
PRP	TP		NR	NR	NR	NR	NR	0
2020 COR ACTION	0.250		0	0	NR	NR	NR	0
COAL ASH DOE	TP		NR	NR	NR	NR	NR	0

MAP FINDINGS SUMMARY

Database	Search Distance (Miles)	Target Property	< 1/8	1/8 - 1/4	1/4 - 1/2	1/2 - 1	> 1	Total Plotted
COAL ASH EPA	0.500		0	0	0	NR	NR	0
US AIRS	TP	1	NR	NR	NR	NR	NR	1
US FIN ASSUR	TP		NR	NR	NR	NR	NR	0
EPA WATCH LIST	TP		NR	NR	NR	NR	NR	0
EDR HIGH RISK HISTORICAL RECORDS								
EDR Exclusive Records								
EDR MGP	1.000		0	0	1	2	NR	3
EDR US Hist Auto Stat	0.250		6	11	NR	NR	NR	17
EDR US Hist Cleaners	0.250		3	4	NR	NR	NR	7
EDR RECOVERED GOVERNMENT ARCHIVES								
Exclusive Recovered Govt. Archives								
NY RGA LF	TP		NR	NR	NR	NR	NR	0
NY RGA HWS	TP		NR	NR	NR	NR	NR	0
- Totals --		14	95	119	24	21	0	273

NOTES:

TP = Target Property

NR = Not Requested at this Search Distance

Sites may be listed in more than one database

A1	**CARTER SPRAY FINISHING CORP**	**RCRA-CESQG**	**1000400665**
Target	**65 ECKFORD ST**	**TRIS**	**11222CRTRS65ECK**
Property	**BROOKLYN, NY 11222**	**FTTS**	
		HIST FTTS	
	Site 1 of 25 in cluster A	**NY CBS AST**	
		NY MANIFEST	
Actual:		**NY CBS**	
16 ft.		**US AIRS**	

RCRA-CESQG:

Date form received by agency:	01/01/2007
Facility name:	CARTER SPRAY FINISHING CORP
Facility address:	65 ECKFORD ST BROOKLYN, NY 11222
EPA ID:	NYD001547397
Mailing address:	ECKFORD ST BROOKLYN, NY 11222
Contact:	Not reported
Contact address:	ECKFORD ST BROOKLYN, NY 11222
Contact country:	US
Contact telephone:	Not reported
Contact email:	Not reported
EPA Region:	02
Land type:	Facility is not located on Indian land. Additional information is not known.
Classification:	Conditionally Exempt Small Quantity Generator
Description:	Handler: generates 100 kg or less of hazardous waste per calendar month, and accumulates 1000 kg or less of hazardous waste at any time; or generates 1 kg or less of acutely hazardous waste per calendar month, and accumulates at any time: 1 kg or less of acutely hazardous waste; or 100 kg or less of any residue or contaminated soil, waste or other debris resulting from the cleanup of a spill, into or on any land or water, of acutely hazardous waste; or generates 100 kg or less of any residue or contaminated soil, waste or other debris resulting from the cleanup of a spill, into or on any land or water, of acutely hazardous waste during any calendar month, and accumulates at any time: 1 kg or less of acutely hazardous waste; or 100 kg or less of any residue or contaminated soil, waste or other debris resulting from the cleanup of a spill, into or on any land or water, of acutely hazardous waste

Owner/Operator Summary:

Owner/operator name:	RETRAC REALTY DAVID CARTER PRES
Owner/operator address:	NOT REQUIRED NOT REQUIRED, WY 99999
Owner/operator country:	US
Owner/operator telephone:	(212) 555-1212
Legal status:	Private
Owner/Operator Type:	Owner
Owner/Op start date:	Not reported
Owner/Op end date:	Not reported

Owner/operator name:	RETRAC REALTY DAVID CARTER PRES
Owner/operator address:	NOT REQUIRED NOT REQUIRED, WY 99999
Owner/operator country:	US
Owner/operator telephone:	(212) 555-1212
Legal status:	Private
Owner/Operator Type:	Operator

CARTER SPRAY FINISHING CORP (Continued) **1000400665**

Owner/Op start date: Not reported
Owner/Op end date: Not reported

Handler Activities Summary:
U.S. importer of hazardous waste: No
Mixed waste (haz. and radioactive): No
Recycler of hazardous waste: No
Transporter of hazardous waste: No
Treater, storer or disposer of HW: No
Underground injection activity: No
On-site burner exemption: No
Furnace exemption: No
Used oil fuel burner: No
Used oil processor: No
User oil refiner: No
Used oil fuel marketer to burner: No
Used oil Specification marketer: No
Used oil transfer facility: No
Used oil transporter: No

Historical Generators:
Date form received by agency: 01/01/2006
Site name: CARTER SPRAY FINISHING CORP
Classification: Conditionally Exempt Small Quantity Generator

Date form received by agency: 03/28/1995
Site name: CARTER SPRAY FINISHING CORP
Classification: Conditionally Exempt Small Quantity Generator

. Waste code: NONE
. Waste name: None

Date form received by agency: 08/18/1980
Site name: CARTER SPRAY FINISHING CORP
Classification: Small Quantity Generator

. Waste code: F001
. Waste name: THE FOLLOWING SPENT HALOGENATED SOLVENTS USED IN DEGREASING: TETRACHLOROETHYLENE, TRICHLORETHYLENE, METHYLENE CHLORIDE, 1,1,1-TRICHLOROETHANE, CARBON TETRACHLORIDE AND CHLORINATED FLUOROCARBONS; ALL SPENT SOLVENT MIXTURES/BLENDS USED IN DEGREASING CONTAINING, BEFORE USE, A TOTAL OF TEN PERCENT OR MORE (BY VOLUME) OF ONE OR MORE OF THE ABOVE HALOGENATED SOLVENTS OR THOSE SOLVENTS LISTED IN F002, F004, AND F005; AND STILL BOTTOMS FROM THE RECOVERY OF THESE SPENT SOLVENTS AND SPENT SOLVENT MIXTURES.

. Waste code: F003
. Waste name: THE FOLLOWING SPENT NONHALOGENATED SOLVENTS: XYLENE, ACETONE, ETHYL ACETATE, ETHYL BENZENE, ETHYL ETHER, METHYL ISOBUTYL KETONE, N-BUTYL ALCOHOL, CYCLOHEXANONE, AND METHANOL; ALL SPENT SOLVENT MIXTURES/BLENDS CONTAINING, BEFORE USE, ONLY THE ABOVE SPENT NONHALOGENATED SOLVENTS; AND ALL SPENT SOLVENT MIXTURES/BLENDS CONTAINING, BEFORE USE, ONE OR MORE OF THE ABOVE NONHALOGENATED SOLVENTS, AND A TOTAL OF TEN PERCENT OR MORE (BY VOLUME) OF ONE OR MORE OF THOSE SOLVENTS LISTED IN F001, F002, F004, AND F005; AND STILL BOTTOMS FROM THE RECOVERY OF THESE SPENT SOLVENTS AND SPENT SOLVENT

CARTER SPRAY FINISHING CORP (Continued) **1000400665**

MIXTURES.

. Waste code: U226
. Waste name: ETHANE, 1,1,1-TRICHLORO- (OR) METHYL CHLOROFORM

. Waste code: U228
. Waste name: ETHENE, TRICHLORO- (OR) TRICHLOROETHYLENE

. Waste code: U239
. Waste name: BENZENE, DIMETHYL- (I,T) (OR) XYLENE (I)

Violation Status: No violations found

Evaluation Action Summary:

Evaluation date: 07/30/1998
Evaluation: COMPLIANCE EVALUATION INSPECTION ON-SITE
Area of violation: Not reported
Date achieved compliance: Not reported
Evaluation lead agency: EPA

Evaluation date: 07/09/1997
Evaluation: COMPLIANCE EVALUATION INSPECTION ON-SITE
Area of violation: Not reported
Date achieved compliance: Not reported
Evaluation lead agency: EPA

Evaluation date: 01/28/1986
Evaluation: COMPLIANCE EVALUATION INSPECTION ON-SITE
Area of violation: Not reported
Date achieved compliance: Not reported
Evaluation lead agency: State

TRIS:

Click this hyperlink while viewing on your computer to access
1 additional US_TRIS: record(s) in the EDR Site Report.

FTTS:

Case Number: Not reported
Docket Number: EPCRA-92-0224
Complaint Issue Date: 03/16/92
Abatement Amount: 0.0000
Proposed Penalty: 35000.0000
Final Assessment: 6000.0000
Final Order Date: 06/09/92
Close Date: / /
Violations(s): EPCRA, Nonreporting/Failure to RPT to EPA

FTTS INSP:

Inspection Number: 199109131088 1
Region: 02
Inspection Date: 09/13/91
Inspector: K. DONNELLY, AL
Violation occurred: Yes
Investigation Type: EPCRA, Enforcement, Federal Conducted
Investigation Reason: Neutral Scheme, Region
Legislation Code: EPCRA

CARTER SPRAY FINISHING CORP (Continued) **1000400665**

Facility Function: Manufacturer

HIST FTTS:

Case Number:	Not reported
Docket Number:	EPCRA-92-0224
Complaint Issue Date:	03/16/1992
Abatement Amount:	0.0000
Proposed Penalty:	35000.0000
Final Assessment:	6000.0000
Final Order Date:	06/09/1992
Close Date:	/ /
Violations(s):	EPCRA, Nonreporting/Failure to RPT to EPA

HIST FTTS INSP:

Inspection Number:	199109131088 1
Region:	02
Inspection Date:	Not reported
Inspector:	K. DONNELLY, AL
Violation occurred:	Yes
Investigation Type:	EPCRA, Enforcement, Federal Conducted
Investigation Reason:	Neutral Scheme, Region
Legislation Code:	EPCRA
Facility Function:	Manufacturer

CBS AST:

CBS Number:	2-000005
ICS Number:	2-125096
PBS Number:	Not reported
MOSF Number:	Not reported
SPDES Number:	Not reported
Facility Status:	IN SERVICE
Facility Type:	D
Telephone:	(718) 782-5332
Facility Town:	NEW YORK CITY
Region:	STATE
Expiration Date:	02/03/1999
Total Capacity of All Active Tanks(gal):	0
Operator:	LAWRENCE CARTER
Emergency Contact:	LAWRENCE CARTER
Emergency Phone:	(718) 782-5332
Owner Name:	CARTER SPRAY FINISHING CORP.
Owner Address:	65 ECKFORD ST.
Owner City,St,Zip:	BROOKLYN, NY 11222
Owner Telephone:	(718) 782-5332
Owner Type:	Corporate/Commercial
Owner Sub Type:	Not reported
Mail Name:	CARTER SPRAY FINISHING CORP.
Mail Contact Addr:	65 ECKFORD ST.
Mail Contact Addr2:	Not reported
Mail Contact Contact:	LARRY CARTER
Mail Contact City,St,Zip:	BROOKLYN, NY 11222
Mail Phone:	(718) 782-5332

Tank Id: 00001

CARTER SPRAY FINISHING CORP (Continued) **1000400665**

CAS Number:	79016
Federal ID:	Not reported
Tank Status:	0
Install Date:	01/68
Tank Closed:	09/98
Capacity (Gal):	275
Chemical:	Trichloroethene
Tank Location:	Indoors, Aboveground
Tank Type:	Steel/carbon steel
Total Tanks:	0
Tank Secret:	False
Tank Secondary Containment:	None
Tank Error Status:	No Missing Data
Date Entered:	02/03/1989
Certified Date:	04/16/1997
Substance:	Single Hazardous Substance on DEC List
Internal Protection:	None
External Protection:	Painted/Asphalt Coating
Pipe Location:	Aboveground
Pipe Type:	Steel/Iron
Pipe Internal:	None
Pipe External:	Painted/Asphalt Coating
Pipe Flag:	Painted/Asphalt Coating
Leak Detection:	None
Overfill Protection:	High Level Alarm
Haz Percent:	100
Last Test:	Not reported
Due Date:	Not reported
SWIS Code:	6101
Lat/Long:	40|72|15 / 73|94|82
Is Updated:	False
Renew Date:	11/02/92
Is It There:	False
Delinquent:	False
Date Expired:	02/03/95
Owner Mark:	1
Certificate Needs to be Printed:	40|72|15 / 73|94|82
Fiscal Amt for Registration Fee Correct:	40|72|15 / 73|94|82
Renewal Has Been Printed for Facility:	40|72|15 / 73|94|82
Pre-Printed Renewal App Last Printed:	40|72|15 / 73|94|82

Tank Id:	00002
CAS Number:	79016
Federal ID:	Not reported
Tank Status:	0
Install Date:	01/59
Tank Closed:	09/98
Capacity (Gal):	275
Chemical:	Trichloroethene
Tank Location:	Indoors, Aboveground
Tank Type:	Steel/carbon steel
Total Tanks:	0
Tank Secret:	False
Tank Secondary Containment:	None
Tank Error Status:	No Missing Data
Date Entered:	02/03/1989

CARTER SPRAY FINISHING CORP (Continued) **1000400665**

Certified Date:	04/16/1997
Substance:	Single Hazardous Substance on DEC List
Internal Protection:	None
External Protection:	Painted/Asphalt Coating
Pipe Location:	Aboveground
Pipe Type:	Steel/Iron
Pipe Internal:	None
Pipe External:	Painted/Asphalt Coating
Pipe Flag:	Painted/Asphalt Coating
Leak Detection:	None
Overfill Protection:	High Level Alarm
Haz Percent:	100
Last Test:	Not reported
Due Date:	Not reported
SWIS Code:	6101
Lat/Long:	40|72|15 / 73|94|82
Is Updated:	False
Renew Date:	11/02/92
Is It There:	False
Delinquent:	False
Date Expired:	02/03/95
Owner Mark:	1
Certificate Needs to be Printed:	40|72|15 / 73|94|82
Fiscal Amt for Registration Fee Correct:	40|72|15 / 73|94|82
Renewal Has Been Printed for Facility:	40|72|15 / 73|94|82
Pre-Printed Renewal App Last Printed:	40|72|15 / 73|94|82

NY MANIFEST:

EPA ID:	NYD001547397
Country:	USA
Location Address 1:	65 ECFORD ST
Location Address 2:	Not reported
Location City:	BROOKLYN
Location State:	NY
Location Zip Code:	11222
Location Zip Code 4:	Not reported

Mailing Info:

Name:	CARTER SPRAY
Contact:	CARTER SPRAY
Address:	65 ECFORD STREET
City/State/Zip:	BROOKLYN, NY 11222
Country:	USA
Phone:	718-782-5332

Manifest:

Document ID:	Not reported
Manifest Status:	Not reported
Trans1 State ID:	NYD082785429
Trans2 State ID:	Not reported
Generator Ship Date:	05/12/2008
Trans1 Recv Date:	05/12/2008
Trans2 Recv Date:	Not reported
TSD Site Recv Date:	05/12/2008
Part A Recv Date:	Not reported
Part B Recv Date:	Not reported

CARTER SPRAY FINISHING CORP (Continued) **1000400665**

Generator EPA ID:	NYD001547397
Trans1 EPA ID:	Not reported
Trans2 EPA ID:	Not reported
TSDF ID:	NYD082785429
Waste Code:	Not reported
Quantity:	55.0
Units:	G - Gallons (liquids only)* (8.3 pounds)
Number of Containers:	1.0
Container Type:	DM - Metal drums, barrels
Handling Method:	B Incineration, heat recovery, burning.
Specific Gravity:	1.0
Year:	2008
Manifest Tracking Num:	001500116FLE
Import Ind:	N
Export Ind:	N
Discr Quantity Ind:	N
Discr Type Ind:	N
Discr Residue Ind:	N
Discr Partial Reject Ind:	N
Discr Full Reject Ind:	N
Manifest Ref Num:	Not reported
Alt Fac RCRA Id:	Not reported
Alt Fac Sign Date:	Not reported
Mgmt Method Type Code:	H141

Document ID:	Not reported
Manifest Status:	Not reported
Trans1 State ID:	NYD082785429
Trans2 State ID:	PAD982661381
Generator Ship Date:	04/05/2012
Trans1 Recv Date:	04/05/2012
Trans2 Recv Date:	04/06/2012
TSD Site Recv Date:	04/09/2012
Part A Recv Date:	Not reported
Part B Recv Date:	Not reported
Generator EPA ID:	NYD001547397
Trans1 EPA ID:	Not reported
Trans2 EPA ID:	Not reported
TSDF ID:	RID040098352
Waste Code:	Not reported
Quantity:	55.0
Units:	G - Gallons (liquids only)* (8.3 pounds)
Number of Containers:	1.0
Container Type:	DF - Fiberboard or plastic drums (glass)
Handling Method:	B Incineration, heat recovery, burning.
Specific Gravity:	1.0
Year:	2012
Manifest Tracking Num:	005155828FLE
Import Ind:	N
Export Ind:	N
Discr Quantity Ind:	N
Discr Type Ind:	N
Discr Residue Ind:	N
Discr Partial Reject Ind:	N
Discr Full Reject Ind:	N
Manifest Ref Num:	Not reported

CARTER SPRAY FINISHING CORP (Continued) **1000400665**

Alt Fac RCRA Id:	Not reported
Alt Fac Sign Date:	Not reported
Mgmt Method Type Code:	H141

Document ID:	NYH0400302
Manifest Status:	Not reported
Trans1 State ID:	23138PA
Trans2 State ID:	Not reported
Generator Ship Date:	03/22/2004
Trans1 Recv Date:	03/22/2004
Trans2 Recv Date:	Not reported
TSD Site Recv Date:	03/22/2004
Part A Recv Date:	Not reported
Part B Recv Date:	Not reported
Generator EPA ID:	NYD001547397
Trans1 EPA ID:	NYD082785429
Trans2 EPA ID:	Not reported
TSDF ID:	NYD082785
Waste Code:	F001 - UNKNOWN
Quantity:	00055
Units:	G - Gallons (liquids only)* (8.3 pounds)
Number of Containers:	001
Container Type:	DF - Fiberboard or plastic drums (glass)
Handling Method:	T Chemical, physical, or biological treatment.
Specific Gravity:	01.00
Year:	2004

Document ID:	NYB7967646
Manifest Status:	Completed copy
Trans1 State ID:	1374EE
Trans2 State ID:	Not reported
Generator Ship Date:	07/29/1996
Trans1 Recv Date:	07/29/1996
Trans2 Recv Date:	/ /
TSD Site Recv Date:	07/29/1996
Part A Recv Date:	/ /
Part B Recv Date:	08/15/1996
Generator EPA ID:	NYD001547397
Trans1 EPA ID:	NYD057722258
Trans2 EPA ID:	Not reported
TSDF ID:	NYD057722258
Waste Code:	F001 - UNKNOWN
Quantity:	00107
Units:	G - Gallons (liquids only)* (8.3 pounds)
Number of Containers:	002
Container Type:	DM - Metal drums, barrels
Handling Method:	R Material recovery of more than 75 percent of the total material.
Specific Gravity:	118
Year:	1996

Document ID:	NYB4036356
Manifest Status:	Completed copy
Trans1 State ID:	IA7467
Trans2 State ID:	Not reported

CARTER SPRAY FINISHING CORP (Continued) **1000400665**

Generator Ship Date:	02/18/1993
Trans1 Recv Date:	02/18/1993
Trans2 Recv Date:	/ /
TSD Site Recv Date:	02/22/1993
Part A Recv Date:	/ /
Part B Recv Date:	03/08/1993
Generator EPA ID:	NYD001547397
Trans1 EPA ID:	NYD057722258
Trans2 EPA ID:	Not reported
TSDF ID:	NYD057722258
Waste Code:	F001 - UNKNOWN
Quantity:	00049
Units:	G - Gallons (liquids only)* (8.3 pounds)
Number of Containers:	001
Container Type:	DM - Metal drums, barrels
Handling Method:	R Material recovery of more than 75 percent of the total material.
Specific Gravity:	121
Year:	1993

Document ID:	NYB4008753
Manifest Status:	Completed copy
Trans1 State ID:	IA7667
Trans2 State ID:	Not reported
Generator Ship Date:	06/28/1993
Trans1 Recv Date:	06/28/1993
Trans2 Recv Date:	/ /
TSD Site Recv Date:	06/29/1993
Part A Recv Date:	/ /
Part B Recv Date:	07/20/1993
Generator EPA ID:	NYD001547397
Trans1 EPA ID:	NYD057722258
Trans2 EPA ID:	Not reported
TSDF ID:	NYD057722258
Waste Code:	F001 - UNKNOWN
Quantity:	00055
Units:	G - Gallons (liquids only)* (8.3 pounds)
Number of Containers:	001
Container Type:	DM - Metal drums, barrels
Handling Method:	R Material recovery of more than 75 percent of the total material.
Specific Gravity:	121
Year:	1993

Document ID:	NYB4007583
Manifest Status:	Completed copy
Trans1 State ID:	IA7667
Trans2 State ID:	Not reported
Generator Ship Date:	04/15/1993
Trans1 Recv Date:	04/15/1993
Trans2 Recv Date:	/ /
TSD Site Recv Date:	04/15/1993
Part A Recv Date:	/ /
Part B Recv Date:	04/30/1993
Generator EPA ID:	NYD001547397
Trans1 EPA ID:	NYD057722258
Trans2 EPA ID:	Not reported

CARTER SPRAY FINISHING CORP (Continued) **1000400665**

TSDF ID:	NYD057722258
Waste Code:	F001 - UNKNOWN
Quantity:	00052
Units:	G - Gallons (liquids only)* (8.3 pounds)
Number of Containers:	001
Container Type:	DM - Metal drums, barrels
Handling Method:	R Material recovery of more than 75 percent of the total material.
Specific Gravity:	121
Year:	1993

Document ID:	PAB5049225
Manifest Status:	Completed copy
Trans1 State ID:	PA-AH0278
Trans2 State ID:	Not reported
Generator Ship Date:	03/22/1989
Trans1 Recv Date:	03/22/1989
Trans2 Recv Date:	/ /
TSD Site Recv Date:	03/22/1989
Part A Recv Date:	04/13/1989
Part B Recv Date:	04/06/1989
Generator EPA ID:	NYD001547397
Trans1 EPA ID:	NJD000813477
Trans2 EPA ID:	Not reported
TSDF ID:	PAD098732118
Waste Code:	F005 - UNKNOWN
Quantity:	00275
Units:	G - Gallons (liquids only)* (8.3 pounds)
Number of Containers:	005
Container Type:	DM - Metal drums, barrels
Handling Method:	B Incineration, heat recovery, burning.
Specific Gravity:	100
Year:	1989

Document ID:	NYA7797114
Manifest Status:	Completed copy
Trans1 State ID:	000000000
Trans2 State ID:	000000000
Generator Ship Date:	08/23/1988
Trans1 Recv Date:	08/23/1988
Trans2 Recv Date:	/ /
TSD Site Recv Date:	08/23/1988
Part A Recv Date:	09/02/1988
Part B Recv Date:	09/16/1988
Generator EPA ID:	NYD001547397
Trans1 EPA ID:	NYD000824334
Trans2 EPA ID:	Not reported
TSDF ID:	NYD000824334
Waste Code:	F005 - UNKNOWN
Quantity:	00055
Units:	G - Gallons (liquids only)* (8.3 pounds)
Number of Containers:	001
Container Type:	DM - Metal drums, barrels
Handling Method:	B Incineration, heat recovery, burning.
Specific Gravity:	100
Year:	1988

CARTER SPRAY FINISHING CORP (Continued) **1000400665**

Document ID:	NYH0224433
Manifest Status:	Not reported
Trans1 State ID:	PX3640
Trans2 State ID:	Not reported
Generator Ship Date:	10/24/2001
Trans1 Recv Date:	10/24/2001
Trans2 Recv Date:	Not reported
TSD Site Recv Date:	10/24/2001
Part A Recv Date:	Not reported
Part B Recv Date:	Not reported
Generator EPA ID:	NYD001547397
Trans1 EPA ID:	NYD082785429
Trans2 EPA ID:	Not reported
TSDF ID:	NYD082785429
Waste Code:	F001 - UNKNOWN
Quantity:	00055
Units:	G - Gallons (liquids only)* (8.3 pounds)
Number of Containers:	001
Container Type:	DF - Fiberboard or plastic drums (glass)
Handling Method:	T Chemical, physical, or biological treatment.
Specific Gravity:	01.00
Year:	2001

Document ID:	NYB6653862
Manifest Status:	Not reported
Trans1 State ID:	T71A1
Trans2 State ID:	Not reported
Generator Ship Date:	07/30/1998
Trans1 Recv Date:	07/30/1998
Trans2 Recv Date:	Not reported
TSD Site Recv Date:	07/30/1998
Part A Recv Date:	Not reported
Part B Recv Date:	Not reported
Generator EPA ID:	NYD001547397
Trans1 EPA ID:	NYD057722258
Trans2 EPA ID:	Not reported
TSDF ID:	NYD057722258
Waste Code:	F001 - UNKNOWN
Quantity:	00055
Units:	G - Gallons (liquids only)* (8.3 pounds)
Number of Containers:	001
Container Type:	DM - Metal drums, barrels
Handling Method:	R Material recovery of more than 75 percent of the total material.
Specific Gravity:	01.22
Year:	1998

Document ID:	NYB6652971
Manifest Status:	Completed copy
Trans1 State ID:	1374EE
Trans2 State ID:	Not reported
Generator Ship Date:	07/20/1995
Trans1 Recv Date:	07/20/1995
Trans2 Recv Date:	/ /
TSD Site Recv Date:	07/20/1995
Part A Recv Date:	/ /

CARTER SPRAY FINISHING CORP (Continued) **1000400665**

Part B Recv Date:	08/04/1995
Generator EPA ID:	NYD001547397
Trans1 EPA ID:	NYD057722258
Trans2 EPA ID:	Not reported
TSDF ID:	NYD057722258
Waste Code:	F001 - UNKNOWN
Quantity:	00110
Units:	G - Gallons (liquids only)* (8.3 pounds)
Number of Containers:	002
Container Type:	DM - Metal drums, barrels
Handling Method:	R Material recovery of more than 75 percent of the total material.
Specific Gravity:	159
Year:	1995

Document ID:	NYB5008581
Manifest Status:	Completed after the designated time period for a TSDF to get a copy to the DEC
Trans1 State ID:	IA7667
Trans2 State ID:	Not reported
Generator Ship Date:	09/25/1992
Trans1 Recv Date:	09/25/1992
Trans2 Recv Date:	/ /
TSD Site Recv Date:	09/30/1992
Part A Recv Date:	/ /
Part B Recv Date:	10/28/1992
Generator EPA ID:	NYD001547397
Trans1 EPA ID:	NYD057722258
Trans2 EPA ID:	Not reported
TSDF ID:	NYD057722258
Waste Code:	F001 - UNKNOWN
Quantity:	00050
Units:	G - Gallons (liquids only)* (8.3 pounds)
Number of Containers:	001
Container Type:	DM - Metal drums, barrels
Handling Method:	R Material recovery of more than 75 percent of the total material.
Specific Gravity:	123
Year:	1992

Document ID:	NJA0535281
Manifest Status:	Completed after the designated time period for a TSDF to get a copy to the DEC
Trans1 State ID:	NJSWAS300
Trans2 State ID:	Not reported
Generator Ship Date:	01/30/1989
Trans1 Recv Date:	01/30/1989
Trans2 Recv Date:	/ /
TSD Site Recv Date:	01/30/1989
Part A Recv Date:	03/10/1989
Part B Recv Date:	02/08/1989
Generator EPA ID:	NYD001547397
Trans1 EPA ID:	NJD991291105
Trans2 EPA ID:	Not reported
TSDF ID:	NJD991291105
Waste Code:	F005 - UNKNOWN
Quantity:	00055
Units:	G - Gallons (liquids only)* (8.3 pounds)
Number of Containers:	001

CARTER SPRAY FINISHING CORP (Continued) **1000400665**

Container Type:	DM - Metal drums, barrels
Handling Method:	B Incineration, heat recovery, burning.
Specific Gravity:	100
Year:	1989

Document ID:	NYB7968186
Manifest Status:	Not reported
Trans1 State ID:	13741E
Trans2 State ID:	Not reported
Generator Ship Date:	01/10/1998
Trans1 Recv Date:	01/12/1998
Trans2 Recv Date:	Not reported
TSD Site Recv Date:	01/16/1998
Part A Recv Date:	Not reported
Part B Recv Date:	Not reported
Generator EPA ID:	NYD001547397
Trans1 EPA ID:	NYD057722258
Trans2 EPA ID:	Not reported
TSDF ID:	NYD057722258
Waste Code:	F001 - UNKNOWN
Quantity:	00055
Units:	G - Gallons (liquids only)* (8.3 pounds)
Number of Containers:	001
Container Type:	DM - Metal drums, barrels
Handling Method:	R Material recovery of more than 75 percent of the total material.
Specific Gravity:	01.21
Year:	1998

Document ID:	PAB5697860
Manifest Status:	Completed copy
Trans1 State ID:	PA-AH0278
Trans2 State ID:	Not reported
Generator Ship Date:	04/24/1989
Trans1 Recv Date:	04/24/1989
Trans2 Recv Date:	/ /
TSD Site Recv Date:	04/24/1989
Part A Recv Date:	05/04/1989
Part B Recv Date:	05/04/1989
Generator EPA ID:	NYD001547397
Trans1 EPA ID:	NJD000813477
Trans2 EPA ID:	Not reported
TSDF ID:	PAD098732118
Waste Code:	F005 - UNKNOWN
Quantity:	00055
Units:	G - Gallons (liquids only)* (8.3 pounds)
Number of Containers:	001
Container Type:	DM - Metal drums, barrels
Handling Method:	L Landfill.
Specific Gravity:	100
Year:	1989

Document ID:	NYA6403347
Manifest Status:	Completed copy
Trans1 State ID:	PLATE#

CARTER SPRAY FINISHING CORP (Continued) **1000400665**

Trans2 State ID:	57745GB
Generator Ship Date:	02/05/1988
Trans1 Recv Date:	02/05/1988
Trans2 Recv Date:	/ /
TSD Site Recv Date:	02/05/1988
Part A Recv Date:	02/11/1988
Part B Recv Date:	02/24/1988
Generator EPA ID:	NYD001547397
Trans1 EPA ID:	NYD000824334
Trans2 EPA ID:	Not reported
TSDF ID:	NYD000824334
Waste Code:	F003 - UNKNOWN
Quantity:	00165
Units:	G - Gallons (liquids only)* (8.3 pounds)
Number of Containers:	003
Container Type:	DM - Metal drums, barrels
Handling Method:	B Incineration, heat recovery, burning.
Specific Gravity:	100
Year:	1988

Document ID:	NYA5745231
Manifest Status:	Completed after the designated time period for a TSDF to get a copy to the DEC
Trans1 State ID:	PLATE#
Trans2 State ID:	57745GB
Generator Ship Date:	04/24/1987
Trans1 Recv Date:	04/24/1987
Trans2 Recv Date:	/ /
TSD Site Recv Date:	04/24/1987
Part A Recv Date:	06/09/1987
Part B Recv Date:	05/13/1987
Generator EPA ID:	NYD001547397
Trans1 EPA ID:	NYD000824334
Trans2 EPA ID:	Not reported
TSDF ID:	NYD000824334
Waste Code:	F003 - UNKNOWN
Quantity:	00220
Units:	G - Gallons (liquids only)* (8.3 pounds)
Number of Containers:	004
Container Type:	DM - Metal drums, barrels
Handling Method:	B Incineration, heat recovery, burning.
Specific Gravity:	100
Year:	1987

Document ID:	NYA6458247
Manifest Status:	Completed after the designated time period for a TSDF to get a copy to the DEC
Trans1 State ID:	PLATE#
Trans2 State ID:	MY7783
Generator Ship Date:	05/27/1988
Trans1 Recv Date:	05/27/1988
Trans2 Recv Date:	/ /
TSD Site Recv Date:	05/27/1988
Part A Recv Date:	07/18/1988
Part B Recv Date:	06/13/1988
Generator EPA ID:	NYD001547397
Trans1 EPA ID:	NYD000824334

CARTER SPRAY FINISHING CORP (Continued) **1000400665**

Trans2 EPA ID:	Not reported
TSDF ID:	NYD000824334
Waste Code:	F005 - UNKNOWN
Quantity:	00055
Units:	G - Gallons (liquids only)* (8.3 pounds)
Number of Containers:	001
Container Type:	DM - Metal drums, barrels
Handling Method:	B Incineration, heat recovery, burning.
Specific Gravity:	100
Waste Code:	F001 - UNKNOWN
Quantity:	00055
Units:	G - Gallons (liquids only)* (8.3 pounds)
Number of Containers:	001
Container Type:	DM - Metal drums, barrels
Handling Method:	B Incineration, heat recovery, burning.
Specific Gravity:	100
Year:	1988

Document ID:	NYA7797618
Manifest Status:	Completed after the designated time period for a TSDF to get a copy to the DEC
Trans1 State ID:	000000000
Trans2 State ID:	000000000
Generator Ship Date:	09/28/1988
Trans1 Recv Date:	09/28/1988
Trans2 Recv Date:	/ /
TSD Site Recv Date:	09/28/1988
Part A Recv Date:	11/07/1988
Part B Recv Date:	10/17/1988
Generator EPA ID:	NYD001547397
Trans1 EPA ID:	NYD000824334
Trans2 EPA ID:	Not reported
TSDF ID:	NYD000824334
Waste Code:	F005 - UNKNOWN
Quantity:	00055
Units:	G - Gallons (liquids only)* (8.3 pounds)
Number of Containers:	001
Container Type:	DM - Metal drums, barrels
Handling Method:	B Incineration, heat recovery, burning.
Specific Gravity:	100
Year:	1988

CBS:

CBS Number:	2-000005
Program Type:	CBS
Facility Status:	Unregulated/Closed
Expiration Date:	02/03/1999
Dec Region:	2
UTMX:	588836.16191999
UTMY:	4508430.2778099

AIRS (AFS):

Compliance and Violation Data Major Sources:

EPA plant ID:	110000323365
Plant name:	CARTER SPRAY FINISHING
Plant address:	65 ECKFORD ST

CARTER SPRAY FINISHING CORP (Continued) **1000400665**

	BROOKLYN, NY 11222
County:	KINGS
Region code:	02
Dunn & Bradst #:	001547397
Air quality cntrl region:	043
Sic code:	3471
Sic code desc:	PLATING AND POLISHING
North Am. industrial classf:	332813
NAIC code description:	Electroplating, Plating, Polishing, Anodizing, and Coloring
Default compliance status:	IN COMPLIANCE WITH PROCEDURAL REQUIREMENTS
Default classification:	POTENTIAL EMISSIONS ARE BELOW ALL APPLICABLE MAJOR SOURCE THRESHOLDS IF AND ONLY IF THE SOURCE COMPLIES WITH FEDERALLY ENFORCEABLE REGULATIONS OR LIMITATIONS.
Govt facility:	ALL OTHER FACILITIES NOT OWNED OR OPERATED BY A FEDERAL, STATE, OR LOCAL GOVERNMENT
Current HPV:	Not reported

A2 Target Property **CARTER SPRAY FINISHING CORP**
65 ECKFORD ST.
BROOKLYN, NY 11222

ICIS 1016095594
FINDS N/A

Site 2 of 25 in cluster A

Actual: 16 ft.

ICIS:

Enforcement Action ID:	02-1992-0067
FRS ID:	110000323365
Program ID:	EIS 8468611
Action Name:	CARTER SPRAY FINISHING CORP
Full Address:	65 ECKFORD ST. BROOKLYN NY 11222
State:	New York
Facility Name:	CARTER SPRAY FINISHING CORP
Facility Address:	65 ECKFORD ST. BROOKLYN, NY 11222
Enforcement Action Type:	EPCRA 325 Action For Penalty
Facility County:	KINGS
EPA Region #:	2

Enforcement Action ID:	02-1992-0067
FRS ID:	110000323365
Program ID:	FRS 110000323365
Action Name:	CARTER SPRAY FINISHING CORP
Full Address:	65 ECKFORD ST. BROOKLYN NY 11222
State:	New York
Facility Name:	CARTER SPRAY FINISHING CORP
Facility Address:	65 ECKFORD ST. BROOKLYN, NY 11222
Enforcement Action Type:	EPCRA 325 Action For Penalty
Facility County:	KINGS
EPA Region #:	2

Enforcement Action ID:	02-1992-0067
FRS ID:	110000323365
Program ID:	NCDB D02#EPCRA-92-0224
Action Name:	CARTER SPRAY FINISHING CORP
Full Address:	65 ECKFORD ST. BROOKLYN NY 11222
State:	New York

CARTER SPRAY FINISHING CORP (Continued) **1016095594**

Facility Name:	CARTER SPRAY FINISHING CORP
Facility Address:	65 ECKFORD ST. BROOKLYN, NY 11222
Enforcement Action Type:	EPCRA 325 Action For Penalty
Facility County:	KINGS
EPA Region #:	2

Enforcement Action ID:	02-1992-0067
FRS ID:	110000323365
Program ID:	TRIS 11222CRTRS65ECK
Action Name:	CARTER SPRAY FINISHING CORP
Full Address:	65 ECKFORD ST. BROOKLYN NY 11222
State:	New York
Facility Name:	CARTER SPRAY FINISHING CORP
Facility Address:	65 ECKFORD ST. BROOKLYN, NY 11222
Enforcement Action Type:	EPCRA 325 Action For Penalty
Facility County:	KINGS
EPA Region #:	2

Enforcement Action ID:	02-1992-0067
FRS ID:	110000323365
Program ID:	NEI NEI36181
Action Name:	CARTER SPRAY FINISHING CORP
Full Address:	65 ECKFORD ST. BROOKLYN NY 11222
State:	New York
Facility Name:	CARTER SPRAY FINISHING CORP
Facility Address:	65 ECKFORD ST. BROOKLYN, NY 11222
Enforcement Action Type:	EPCRA 325 Action For Penalty
Facility County:	KINGS
EPA Region #:	2

Enforcement Action ID:	02-1992-0067
FRS ID:	110000323365
Program ID:	RCRAINFO NYD001547397
Action Name:	CARTER SPRAY FINISHING CORP
Full Address:	65 ECKFORD ST. BROOKLYN NY 11222
State:	New York
Facility Name:	CARTER SPRAY FINISHING CORP
Facility Address:	65 ECKFORD ST. BROOKLYN, NY 11222
Enforcement Action Type:	EPCRA 325 Action For Penalty
Facility County:	KINGS
EPA Region #:	2

Enforcement Action ID:	02-1992-0067
FRS ID:	110000323365
Program ID:	NCDB I02#199109131088 1
Action Name:	CARTER SPRAY FINISHING CORP
Full Address:	65 ECKFORD ST. BROOKLYN NY 11222
State:	New York
Facility Name:	CARTER SPRAY FINISHING CORP
Facility Address:	65 ECKFORD ST. BROOKLYN, NY 11222
Enforcement Action Type:	EPCRA 325 Action For Penalty
Facility County:	KINGS

CARTER SPRAY FINISHING CORP (Continued) **1016095594**

EPA Region #: 2

Program ID: EIS 8468611
Facility Name: CARTER SPRAY FINISHING CORP
Address: 65 ECKFORD ST.
Tribal Indicator: N
Fed Facility: No
NAIC Code: Not reported
SIC Code: 3471

Program ID: FRS 110000323365
Facility Name: CARTER SPRAY FINISHING CORP
Address: 65 ECKFORD ST.
Tribal Indicator: N
Fed Facility: No
NAIC Code: Not reported
SIC Code: 3471

Program ID: NCDB D02#EPCRA-92-0224
Facility Name: CARTER SPRAY FINISHING CORP
Address: 65 ECKFORD ST.
Tribal Indicator: N
Fed Facility: No
NAIC Code: Not reported
SIC Code: 3471

Program ID: NCDB I02#199109131088 1
Facility Name: CARTER SPRAY FINISHING CORP
Address: 65 ECKFORD ST.
Tribal Indicator: N
Fed Facility: No
NAIC Code: Not reported
SIC Code: 3471

Program ID: NEI NEI36181
Facility Name: CARTER SPRAY FINISHING CORP
Address: 65 ECKFORD ST.
Tribal Indicator: N
Fed Facility: No
NAIC Code: Not reported
SIC Code: 3471

Program ID: RCRAINFO NYD001547397
Facility Name: CARTER SPRAY FINISHING CORP
Address: 65 ECKFORD ST.
Tribal Indicator: N
Fed Facility: No
NAIC Code: Not reported
SIC Code: 3471

Program ID: TRIS 11222CRTRS65ECK
Facility Name: CARTER SPRAY FINISHING CORP
Address: 65 ECKFORD ST.
Tribal Indicator: N
Fed Facility: No
NAIC Code: Not reported

CARTER SPRAY FINISHING CORP (Continued) **1016095594**

SIC Code: 3471

FINDS:

Registry ID: 110000323365

Environmental Interest/Information System

NCDB (National Compliance Data Base) supports implementation of the Federal Insecticide, Fungicide, and Rodenticide Act (FIFRA) and the Toxic Substances Control Act (TSCA). The system tracks inspections in regions and states with cooperative agreements, enforcement actions, and settlements.

AFS (Aerometric Information Retrieval System (AIRS) Facility Subsystem) replaces the former Compliance Data System (CDS), the National Emission Data System (NEDS), and the Storage and Retrieval of Aerometric Data (SAROAD). AIRS is the national repository for information concerning airborne pollution in the United States. AFS is used to track emissions and compliance data from industrial plants. AFS data are utilized by states to prepare State Implementation Plans to comply with regulatory programs and by EPA as an input for the estimation of total national emissions. AFS is undergoing a major redesign to support facility operating permits required under Title V of the Clean Air Act.

AIR SYNTHETIC MINOR

US EPA TRIS (Toxics Release Inventory System) contains information from facilities on the amounts of over 300 listed toxic chemicals that these facilities release directly to air, water, land, or that are transported off-site.

RCRAInfo is a national information system that supports the Resource Conservation and Recovery Act (RCRA) program through the tracking of events and activities related to facilities that generate, transport, and treat, store, or dispose of hazardous waste. RCRAInfo allows RCRA program staff to track the notification, permit, compliance, and corrective action activities required under RCRA.

CRITERIA AND HAZARDOUS AIR POLLUTANT INVENTORY

ICIS (Integrated Compliance Information System) is the Integrated Compliance Information System and provides a database that, when complete, will contain integrated Enforcement and Compliance information across most of EPA's programs. The vision for ICIS is to replace EPA's independent databases that contain Enforcement data with a single repository for that information. Currently, ICIS contains all Federal Administrative and Judicial enforcement actions. This information is maintained in ICIS by EPA in the Regional offices and it Headquarters. A future release of ICIS will replace the Permit Compliance System (PCS) which supports the NPDES and will integrate that information with Federal actions already in the system. ICIS also has the capability to track other activities occurring in the Region that support Compliance and Enforcement programs. These include; Incident Tracking, Compliance Assistance, and Compliance Monitoring.

A3 Target Property | **CON EDISON MANHOLE: 4397**
65 EKFORD ST
BROOKLYN, NY 11222 | **FINDS** | **1016439762**
N/A

Site 3 of 25 in cluster A

Actual: 16 ft.

FINDS:

Registry ID: 110055943608

Environmental Interest/Information System
RCRAInfo is a national information system that supports the Resource Conservation and Recovery Act (RCRA) program through the tracking of events and activities related to facilities that generate, transport, and treat, store, or dispose of hazardous waste. RCRAInfo allows RCRA program staff to track the notification, permit, compliance, and corrective action activities required under RCRA.

HAZARDOUS WASTE BIENNIAL REPORTER

A4 Target Property | **LOT 26,TAXBLOCK 2698**
65 ECKFORD STREET
BROOKLYN, NY | **NY E DESIGNATION** | **S108076448**
N/A

Site 4 of 25 in cluster A

Actual: 16 ft.

E DESIGNATION:

Tax Lot(s):	26
Tax Block:	2698
Borough Code:	Not reported
E-No:	E-138
Effective Date:	5/11/2005
Satisfaction Date:	Not reported
Ceqr Number:	04DCP003K
Ulurp Number:	050110 ZRK,050111 ZMK,050415 MMK,040416 MMK,040417 MMK,040418 MMK,050110(A)ZRK,0501
Zoning Map No:	12c, 12d, 13a, 13b
Description:	Underground Gasoline Storage Tanks* Testing Protocol.
Lot Remediation Date:	Not reported

A5 Target Property | **CON EDISON - MANHOLE 4397**
65 EKFORD ST
BROOKLYN, NY 11222 | **RCRA-LQG**
NY MANIFEST | **1016450402**
NYP004294278

Site 5 of 25 in cluster A

Actual: 16 ft.

RCRA-LQG:

Date form received by agency:	03/27/2014
Facility name:	CON EDISON - MANHOLE 4397
Facility address:	65 EKFORD ST BROOKLYN, NY 11222
EPA ID:	NYP004294278
Mailing address:	IRVING PLACE, 15TH FL NE NEW YORK, NY 10003
Contact:	DENNIS HUACON
Contact address:	IRVING PLACE, 15TH FL NE NEW YORK, NY 10003

CON EDISON - MANHOLE 4397 (Continued) **1016450402**

Contact country:	US
Contact telephone:	(212) 460-2757
Contact email:	HUACOND@CONED.COM
EPA Region:	02
Classification:	Large Quantity Generator
Description:	Handler: generates 1,000 kg or more of hazardous waste during any calendar month; or generates more than 1 kg of acutely hazardous waste during any calendar month; or generates more than 100 kg of any residue or contaminated soil, waste or other debris resulting from the cleanup of a spill, into or on any land or water, of acutely hazardous waste during any calendar month; or generates 1 kg or less of acutely hazardous waste during any calendar month, and accumulates more than 1 kg of acutely hazardous waste at any time; or generates 100 kg or less of any residue or contaminated soil, waste or other debris resulting from the cleanup of a spill, into or on any land or water, of acutely hazardous waste during any calendar month, and accumulates more than 100 kg of that material at any time

Owner/Operator Summary:

Owner/operator name:	CONSOLIDATED EDISON COMPANY OF NY, INC.
Owner/operator address:	IRVING PLACE NEW YORK, NY 10003
Owner/operator country:	US
Owner/operator telephone:	Not reported
Legal status:	Private
Owner/Operator Type:	Owner
Owner/Op start date:	03/18/2013
Owner/Op end date:	Not reported

Owner/operator name:	CONSOLIDATED EDISON COMPANY OF NY, INC.
Owner/operator address:	IRVING PLACE NEW YORK, NY 10003
Owner/operator country:	US
Owner/operator telephone:	Not reported
Legal status:	Private
Owner/Operator Type:	Operator
Owner/Op start date:	03/18/2013
Owner/Op end date:	Not reported

Handler Activities Summary:

U.S. importer of hazardous waste:	No
Mixed waste (haz. and radioactive):	No
Recycler of hazardous waste:	No
Transporter of hazardous waste:	No
Treater, storer or disposer of HW:	No
Underground injection activity:	No
On-site burner exemption:	No
Furnace exemption:	No
Used oil fuel burner:	No
Used oil processor:	No
User oil refiner:	No
Used oil fuel marketer to burner:	No
Used oil Specification marketer:	No
Used oil transfer facility:	No
Used oil transporter:	No

CON EDISON - MANHOLE 4397 (Continued) **1016450402**

. Waste code: D008
. Waste name: LEAD

Historical Generators:
Date form received by agency: 04/18/2013
Site name: CON EDISON MANHOLE: 4397
Classification: Not a generator, verified

Date form received by agency: 03/18/2013
Site name: CON EDISON MANHOLE: 4397
Classification: Conditionally Exempt Small Quantity Generator

Violation Status: No violations found

NY MANIFEST:
EPA ID: NYP004294278
Country: USA
Location Address 1: 65 EKFORD ST
Location Address 2: Not reported
Location City: BROOKLYN
Location State: NY
Location Zip Code: 11222
Location Zip Code 4: Not reported

Mailing Info:
Name: CON EDISON
Contact: CON EDISON
Address: 4 IRVING PL 15TH FL
City/State/Zip: NEW YORK, NY 10003
Country: USA
Phone: 212-460-3770

Manifest:

Document ID: Not reported
Manifest Status: Not reported
Trans1 State ID: NJD003812047
Trans2 State ID: Not reported
Generator Ship Date: 03/18/2013
Trans1 Recv Date: 03/18/2013
Trans2 Recv Date: Not reported
TSD Site Recv Date: 03/20/2013
Part A Recv Date: Not reported
Part B Recv Date: Not reported
Generator EPA ID: NYP004294278
Trans1 EPA ID: Not reported
Trans2 EPA ID: Not reported
TSDF ID: NJD991291105
Waste Code: Not reported
Quantity: 300
Units: G - Gallons (liquids only)* (8.3 pounds)
Number of Containers: 1
Container Type: TT - Cargo tank, tank trucks
Handling Method: T Chemical, physical, or biological treatment.
Specific Gravity: 1
Year: 2013
Manifest Tracking Num: 002017277GBF

CON EDISON - MANHOLE 4397 (Continued) **1016450402**

Import Ind:	N
Export Ind:	N
Discr Quantity Ind:	N
Discr Type Ind:	N
Discr Residue Ind:	N
Discr Partial Reject Ind:	N
Discr Full Reject Ind:	N
Manifest Ref Num:	Not reported
Alt Fac RCRA Id:	Not reported
Alt Fac Sign Date:	Not reported
Mgmt Method Type Code:	H141

A6 **LOT 9,TAXBLOCK 2699** **NY E DESIGNATION** **S108076735**
ENE **70 ECKFORD STREET** **N/A**
< 1/8 **BROOKLYN, NY**
0.006 mi.
31 ft. **Site 6 of 25 in cluster A**

Relative:
Higher

Actual:
17 ft.

E DESIGNATION:

Tax Lot(s):	9
Tax Block:	2699
Borough Code:	Not reported
E-No:	E-138
Effective Date:	5/11/2005
Satisfaction Date:	Not reported
Ceqr Number:	04DCP003K
Ulurp Number:	050110 ZRK,050111 ZMK,050415 MMK,040416 MMK,040417 MMK,040418 MMK,050110(A)ZRK,0501
Zoning Map No:	12c, 12d, 13a, 13b
Description:	Underground Gasoline Storage Tanks* Testing Protocol.
Lot Remediation Date:	Not reported

A7 **EDR US Hist Auto Stat** **1015624504**
NNE **75 ECKFORD ST** **N/A**
< 1/8 **BROOKLYN, NY 11222**
0.009 mi.
48 ft. **Site 7 of 25 in cluster A**

Relative:
Higher

Actual:
17 ft.

EDR Historical Auto Stations:

Name:	P & R AUTO REPAIR
Year:	1999
Address:	75 ECKFORD ST
Name:	P & R AUTO REPAIR
Year:	2000
Address:	75 ECKFORD ST
Name:	P & R AUTO REPAIR
Year:	2001
Address:	75 ECKFORD ST
Name:	ROYS AUTO
Year:	2005
Address:	75 ECKFORD ST
Name:	ROYS AUTO

(Continued) **1015624504**

Year: 2008
Address: 75 ECKFORD ST

Name: P & R AUTO REPAIR
Year: 2010
Address: 75 ECKFORD ST

Name: P & R AUTO REPAIR
Year: 2012
Address: 75 ECKFORD ST

A8 NNE < 1/8 0.009 mi. 48 ft. | **ROYS REBUILT & ALTERNATORS** | **NY AST** | **A100295868**
75 ECKFORD STREET | **N/A**
BROOKLYN, NY 11222

Site 8 of 25 in cluster A

Relative: Higher

Actual: 17 ft.

AST:
Region: STATE
DEC Region: 2
Site Status: Active
Facility Id: 2-607449
Program Type: PBS
UTM X: 588836.69900999998
UTM Y: 4508464.6144399997
Expiration Date: 02/25/2007
Site Type: Other

Affiliation Records:
Site Id: 29301
Affiliation Type: Facility Owner
Company Name: OSWALD SIBBLIES
Contact Type: Not reported
Contact Name: Not reported
Address1: 459 EAST 92ND STREET
Address2: Not reported
City: BROOKLYN
State: NY
Zip Code: 11212
Country Code: 001
Phone: (718) 342-1683
EMail: Not reported
Fax Number: Not reported
Modified By: TRANSLAT
Date Last Modified: 3/4/2004

Site Id: 29301
Affiliation Type: Mail Contact
Company Name: ROYS REBUILT & ALTERNATIONS
Contact Type: Not reported
Contact Name: OSWALD SIBBLIES
Address1: 75 ECKFORD STREET
Address2: Not reported
City: BROOKLYN
State: NY
Zip Code: 11222
Country Code: 001
Phone: (718) 963-0538

ROYS REBUILT & ALTERNATORS (Continued) **A100295868**

EMail:	Not reported
Fax Number:	Not reported
Modified By:	TRANSLAT
Date Last Modified:	3/4/2004

Site Id:	29301
Affiliation Type:	On-Site Operator
Company Name:	ROYS REBUILT & ALTERNATORS
Contact Type:	Not reported
Contact Name:	OSWALD SIBBLIES
Address1:	Not reported
Address2:	Not reported
City:	Not reported
State:	NN
Zip Code:	Not reported
Country Code:	001
Phone:	(718) 963-0538
EMail:	Not reported
Fax Number:	Not reported
Modified By:	TRANSLAT
Date Last Modified:	3/4/2004

Site Id:	29301
Affiliation Type:	Emergency Contact
Company Name:	OSWALD SIBBLIES
Contact Type:	Not reported
Contact Name:	OSWALD SIBBLIES
Address1:	Not reported
Address2:	Not reported
City:	Not reported
State:	NN
Zip Code:	Not reported
Country Code:	001
Phone:	(718) 963-0538
EMail:	Not reported
Fax Number:	Not reported
Modified By:	TRANSLAT
Date Last Modified:	3/4/2004

Tank Info:

Tank Number:	001
Tank Id:	62989
Material Code:	0022
Common Name of Substance:	Waste Oil/Used Oil

Equipment Records:

A00 - Tank Internal Protection - None
D00 - Pipe Type - No Piping
J02 - Dispenser - Suction Dispenser
L09 - Piping Leak Detection - Exempt Suction Piping
H06 - Tank Leak Detection - Impervious Barrier/Concrete Pad (A/G)
I00 - Overfill - None
B01 - Tank External Protection - Painted/Asphalt Coating
C00 - Pipe Location - No Piping
F00 - Pipe External Protection - None

ROYS REBUILT & ALTERNATORS (Continued) **A100295868**

	G99 - Tank Secondary Containment - Other
Tank Location:	1
Tank Type:	Steel/Carbon Steel/Iron
Tank Status:	In Service
Pipe Model:	Not reported
Install Date:	01/01/2002
Capacity Gallons:	250
Tightness Test Method:	NN
Date Test:	Not reported
Next Test Date:	Not reported
Date Tank Closed:	Not reported
Register:	True
Modified By:	TRANSLAT
Last Modified:	03/04/2004
Material Name:	Waste Oil/Used Oil

A9 **LOT 25,TAXBLOCK 2698** **NY E DESIGNATION** **S108076434**
NNE **75 ECKFORD STREET** **N/A**
< 1/8 **BROOKLYN, NY**
0.009 mi.
48 ft. **Site 9 of 25 in cluster A**

Relative:
Higher

Actual:
17 ft.

E DESIGNATION:

Tax Lot(s):	25
Tax Block:	2698
Borough Code:	Not reported
E-No:	E-138
Effective Date:	5/11/2005
Satisfaction Date:	Not reported
Ceqr Number:	04DCP003K
Ulurp Number:	050110 ZRK,050111 ZMK,050415 MMK,040416 MMK,040417 MMK,040418 MMK,050110(A)ZRK,0501
Zoning Map No:	12c, 12d, 13a, 13b
Description:	Underground Gasoline Storage Tanks* Testing Protocol.
Lot Remediation Date:	Not reported

A10 **BRUMAR SHEET METAL INC** **NY LTANKS** **S108076226**
WNW **498 LEONARD STREET** **NY Spills** **N/A**
< 1/8 **BROOKLYN, NY 11222** **NY E DESIGNATION**
0.012 mi.
65 ft. **Site 10 of 25 in cluster A**

Relative:
Higher

Actual:
16 ft.

LTANKS:

Site ID:	470012
Spill Number/Closed Date:	1206982 / Not Reported
Spill Date:	10/16/2012
Spill Cause:	Tank Test Failure
Spill Source:	Commercial/Industrial
Spill Class:	Known release with minimal potential for fire or hazard. DEC Response. Willing Responsible Party. Corrective action taken.
Cleanup Ceased:	Not reported
Cleanup Meets Standard:	False
SWIS:	2401
Investigator:	HRPATEL
Referred To:	Not reported
Reported to Dept:	10/16/2012

BRUMAR SHEET METAL INC (Continued) **S108076226**

CID:	Not reported
Water Affected:	Not reported
Spill Notifier:	Other
Last Inspection:	Not reported
Recommended Penalty:	False
UST Involvement:	False
Remediation Phase:	1
Date Entered In Computer:	10/16/2012
Spill Record Last Update:	1/29/2014
Spiller Name:	Not reported
Spiller Company:	COMMERCIAL PROPERTY
Spiller Address:	Not reported
Spiller City,St,Zip:	NY
Spiller County:	999
Spiller Contact:	JEFF MCKENZIE
Spiller Phone:	Not reported
Spiller Extention:	Not reported
DEC Region:	2
DER Facility ID:	422283
DEC Memo:	case reassigned to DEC Patel.01/28/14-Hiralkumar Patel. the subject spill will be remediated under spill #: 1205075.
Remarks:	5000 gal ust

Material:

Site ID:	470012
Operable Unit ID:	1219887
Operable Unit:	01
Material ID:	2218448
Material Code:	0001A
Material Name:	#2 Fuel Oil
Case No.:	Not reported
Material FA:	Petroleum
Quantity:	Not reported
Units:	Gallons
Recovered:	Not reported
Resource Affected:	Not reported
Oxygenate:	False

Tank Test:

Site ID:	265770
Spill Number/Closed Date:	0212132 / 9/26/2006
Spill Date:	3/10/2003
Spill Cause:	Tank Test Failure
Spill Source:	Commercial/Industrial
Spill Class:	Known release that creates potential for fire or hazard. DEC Response. Willing Responsible Party. Corrective action taken.
Cleanup Ceased:	Not reported
Cleanup Meets Standard:	False
SWIS:	2401
Investigator:	VSZHUNE
Referred To:	Not reported
Reported to Dept:	3/10/2003
CID:	405
Water Affected:	Not reported

BRUMAR SHEET METAL INC (Continued) **S108076226**

Spill Notifier:	Tank Tester
Last Inspection:	Not reported
Recommended Penalty:	False
UST Involvement:	False
Remediation Phase:	0
Date Entered In Computer:	3/10/2003
Spill Record Last Update:	10/16/2006
Spiller Name:	JILL HUEY
Spiller Company:	BRUMAR SHEET METAL INC
Spiller Address:	498 LEONARD ST
Spiller City,St,Zip:	BROOKLYN, NY 11222-
Spiller County:	001
Spiller Contact:	JILL HUEY
Spiller Phone:	(718) 782-9052
Spiller Extention:	Not reported
DEC Region:	2
DER Facility ID:	30480
DEC Memo:	01/27/2006 Kuldeep received the Fax from Brumer, but again information not adequate and need more follow up.01/23/2006 Kuldeep sent a letterfor more information.01/09/2006 Kuldeep Gupta- Facility Faxed on -01/06/2006 copy of consent Order.Region 2 Nick Lombardo on 01/09/2006 Faxed Report of 5000 gallon Tank Test report of 01/05/2004.01/06/06 Kuldeep Gupta talked to Ms. Jill Huey and she need a letter in writingwhat document we need. She wanted to fax it at 1-718-486-6862. DEC Faxed the letter as requested. Kuldeep discussed with Philip Lodico Senior Attorney DECand found Consent order signed on 03/24/2003 for not this spill.Prior to Sept, 2004 data translation this spill Lead_DEC Field was "TIPPLE"Does not appear on PBS database. Called Jill Huey. She stated that she received a Consent Order to bring the facility in compliance with state laws. The tank is 5000 gallons. 3/11/2003 ars.DEC Sigona sent TTF notice on March 14, 2003.9/11/06 This case was transfered from Albany to Region 2. Zhune spoke to Jill Huey (ph: 718-9052) She doesn't want phone calls. She wants every thing by writing. 9/11/06 A TTF letter was sending to :Jill Huey 498 Leonard Street Brooklyn, NY 1122209/18/06 Ms. Huey sent a package of documents the passing tank test from 2003 was missing. 09/19/06 I sent a letter requesting her the tank test results from 2003. 09/22/03 Ms. Huey sent a package of 8 pages including the passing tank test results from 2003, letters stated the fallowing: The system test passed. After the system test failed in October due to a vent bad line, we decided to replace all pipes just to be sure we would pass. Also we would like to convey to your department that no contamination was detected in our system.What was the cause of the tank test failure on March 3, 2003?Water in tank issue. Piping needed to be replaced was replaced and systems test passed as a result of replacement. 09/27/06 This case was closed for V. Zhune in accordance with J. Vought.
Remarks:	RECCOMEND CLEAN TANK DISCONNECT PIPING AND RETEST

Material:

Site ID:	265770
Operable Unit ID:	865591
Operable Unit:	01
Material ID:	511867
Material Code:	0001A
Material Name:	#2 Fuel Oil
Case No.:	Not reported

BRUMAR SHEET METAL INC (Continued) **S108076226**

Material FA:	Petroleum
Quantity:	0
Units:	Gallons
Recovered:	No
Resource Affected:	Not reported
Oxygenate:	False

Tank Test:

SPILLS:

Facility ID:	1205075
Facility Type:	ER
DER Facility ID:	422283
Site ID:	467988
DEC Region:	2
Spill Date:	8/20/2012
Spill Number/Closed Date:	1205075 / Not Reported
Spill Cause:	Unknown
Spill Class:	Known release with minimal potential for fire or hazard. DEC Response. Willing Responsible Party. Corrective action taken.
SWIS:	2401
Investigator:	HRPATEL
Referred To:	Not reported
Reported to Dept:	8/20/2012
CID:	Not reported
Water Affected:	Not reported
Spill Source:	Commercial/Industrial
Spill Notifier:	Other
Cleanup Ceased:	Not reported
Cleanup Meets Std:	False
Last Inspection:	Not reported
Recommended Penalty:	False
UST Trust:	False
Remediation Phase:	1
Date Entered In Computer:	8/20/2012
Spill Record Last Update:	3/17/2015
Spiller Name:	EZGY KARAYEL
Spiller Company:	JOHN HULEY
Spiller Address:	498 LEONARD ST
Spiller City,St,Zip:	BROOKLYN, NY
Spiller Company:	999
Contact Name:	EZGY KARAYEL
Contact Phone:	7186360800
DEC Memo:	Sangesland spoke to Ezgy (As-Gee). (See eDocs for Phase 2 Report) She said the property is a 2 story industrial building being sold to a developer who will tear it down for a new residential building. City has placed an "e-designation" on the property because it's changing from industrial to residential. Problem is associated with leaking from a 5,000 gal buried oil tank.Hydro Tech was hired by the potential buyer and found contamination. Hydro Tech will continue to work on the site and come up with a plan to solve the spill problems and close them out.6/12/13-Vought-Received call from and spoke to OER Chawla (212-442-3007) and the groundwater is 12-13'bg and proposed full excavation to the water table as part of redevelopment however contamination extends down to 30'bg. They are willing to do

BRUMAR SHEET METAL INC (Continued) **S108076226**

additional remedial action but would not like to excavate into groundwater and developer needs to decide by today or he will walk away. Three other developers walked away from site (was previously HydroTech). Former use of site is a plating site. Site was discussed with DEC Cozzy as per Chawla and Cozzy noted that it did not qualify for State BCP and Cozzy did talk to Demeo re site as per OER Chawla. Vought spoke to DEC Demeo and this spill transferred from Demeo to Patel for followup.06/12/13-Hiralkumar Patel.little 'E' desgination for Hazmat ----------alternate address: 498-502 Leonard StreetPBS #: 2-608752. as per PBS record, the site has oe 5,000 gal #2 oil UST, in-service, installed in Jan. 1929. tank system was tested on 01/20/2010.other spills: 0212132, 1206982spill # 0212132 was reported on 03/10/2003 due to tank test failure. tank system failed test due to bad vent line. lines were changed and system passed. no contamination found. case closed.spill # 1206982 was reported on 10/16/2012 due to tank test failure of 5,000 gal #2 oil UST. case is still open.2:02 PM:- left message for Mr. Chawla at NYC OER. asked him to submit available reports.2:39 PM:- received email from William Wong from NYC OER including link to reports.William H. WongPh. (212) 341-0659Fax (212) 788-1482email: WiWong@dep.nyc.gov reviewed available
information:*-*1) 07/30/2012: Phase I Environmental Site Assessment Report:- Block: 2698 / Lot: 11- subject property is approx. 7,400 sq.ft. in area and consits of 2-story commercial building that is approx. 8,460 sq.ft. in area- subject property is being used as welding shop and office- the building has no basement- building is heated by an oil-fired boiler- no stains or spills were identified in the vicinity of the boiler- elevation of the site is approx. 15 ft above mean sea level- one 5,000 gal #2 oil UST is located in the southwestern of the building- no evidence of ASTs, former ASTs or former USTs were observed- no subsurface drainage structures, such as drains, leaching pools, cesspools, or drywells were observed at the site- it appears that the subject property was developed prior to early 1900s with one 3-story and two 1-story buildings and stable. more buildings were developed in the following years at the subject property. these buildings were demolished prior to 1978. the subject property was then redeveloped with one 2-story commercial building- sanborn map 1942-1965 shows one 2-story and seven 1-story building used for carpet dyeing and cleaning. a gasoline tank is located on the southwestern portion of the site ---------2) 08/17/2012: Phase II Environmental Site Assessment:- UST found in southwestern of the property and is approx. 12 ft long and 6 ft wide- installed four borings (SP-1 through SP-4) in vicinity of the existing UST- borings were installed to 12 ft bg- general soil type consists of fill material- one soil sample was collected from each boring- found VOC contamination in soil samples- found high PID readings in all boringsPID values (in ppm)depth
(ft)
--------SP-1------SP-2------SP-3------SP-46-8----------1
,4138-10----------1,
342-------405--------1410-12----------896----------610-----
--702soil
analyticals:
----------SP-1-------SP-2-------SP-3-------SP-4 9-11 ft
6-8 ft 10-12 ft 10-12
ftBenzene----------310*

BRUMAR SHEET METAL INC (Continued) **S108076226**

------------------240Ethylbenzene---------------------------------4,
000------1,000Xylene-------------------820*----------------2,6001,2,
4-Trimethylbenzene-----------------------4,800--------3001,3,
5-Trimethylbenzene-----------------------1,
300Naphthalene----------------------------------6,500------3,
600Isopropylbenzene-------2,100--------280------6,700------1,
300n-Butylbenzene---------8,200------3,600------9,400------2,
500sec-Butylbenzene------13,000------6,800-----14,000------3,
000n-Propylbenzene--------3,700--------270-----12,000------2,9003)
12/13/2012: DEC Demeo sent letter requiring documents regarding tank test failure.4) 02/12/2013: Phase I Environmental Site Assessment:- proposed plan is to demolish the existing structure and construct a multi-story residential building that includes a 65 ft by 74 ft basement- the building was purchased in 1979 and turned into a steel manufacturing company, but this is not indicated on the map ----------------5) 06/24/2013: Remedial Investigation Report:- Phase II conducted by Hydrotech in Oct. 2012 identified the presence of elevated SVOCs, metals and pesticides in surficial soil samples collected from the depth of 0-2 ft bg and elevated VOCs, SVOCs, metals and pesticides in soil samples collected from 10-12 ft bg- in Oct. 2012, Hydrotech installed 13 wells on the site and adjacent sidewalk. groundwater table elevations were measured between 14.77 and 15.71 ft -------------- stratigraphy of the site from surface down consists of a layer of historic fill material from approx. 0 to 12 ft bg, sand, gravel and silty with heavy petroleum impacts from 12-16 ft bg, visible petroleum staining from 16-30 ft bg in the area of the UST and an impacted layer of highly compressible organic peat, clay and silt from 16-28 ft bg and highly compressible layer of clay/silt at approx. 28-34 ft bg- schools within 0.2 miles to the south ------------ in Feb. 2013, GRANT installed five soil borings (SB-01 to SB-05) surrounding the UST in the southwest portion of the site and only "visual inspection" of the borings were performed (no samples were collected) -------------- in Apr. 2013, GRANT installed seven soil borings (SB-06 to SB-12) across the entire site and collected 19 soil samples; 7 of 19 soil samples were analyzed for finger printing- borings SB-01 through SB-12 exhibited visual evidence of a petroleum discoloration layer from approx. 4 to 30 ft bg and free product observed from approx. 10 to 12 ft bg- free product noted on between 12 and 24 ft bg in borings SB-02, SB-03, SB-04 and SB-05, these borings were located around the UST --------------- elevated PID readings were observed ranging from 455 ppm to 895 ppm in borings SB-7 through SB-12- in Apr. 2013, GRANT installed 3 temporary wells (TWP-01 to TWP-03) towards the northwestern, northeastern and southeastern portions of the site, respectively- temporary wells were installed to a depth of 20 ft bg, with 10 ft of screen (means there were no screen above water table) ------------- in Apr. 2013, GRANT installed 3 soil vapor probes (SVP-01 to SVP-03) and collected 3 samples- depth to groundwater was present at approx. 10 ft bg -------------- groundwater flow direction is generally from the south towards the north ------------- found mostly sec/n/tert-Butylbenzene in soil samples- high metals found in samples*-* -*-*-*-*-*-*-*-*-*3:45 PM:- spoke with Mr. Chawla. he mentioned that results of soil and groundwater samples have already discussed with DEC Cozzy and got approval. Mr. Chawla mentioned that current developer has applied to enroll in city’s VCP cleanup. due to findings of high metal concentration, OER asked for excavation to 12

BRUMAR SHEET METAL INC (Continued) **S108076226**

ft bg. informed him that based on submitted environmental data, the proposed excavation to 12 ft bg looks ok. informed him that the department may require groundwater monitoring via wells around property. he will send complete report for work done in 2013.12/04/13-Hiralkumar Patel.10:30 PM:- spoke with Mr. Chawla. he mentioned that building developer has changed plan and now they are planning to excavation to one foot above water table, instead of 12-13 ft (at water table) as proposed earlier. due to change in proposed excavation depth, NYC OER will meet with property owner/developer to discuss remedial method to address remaining contamination underneath the proposed excavation depth. Mr. Chawla mentioned that DEC Cozzy has reviewed and approved plans to address metals in subsurface.Mr. Chawla mentioned that based on new proposed excavation depth, OER requires endpoint soil sampling and installation of vapor/moisture barrier and SSDS. they will review soil-vapor data to determine if active or passive SSDS needed. Mr. Chawla will send further details after meeting with property owner.12/06/13-Hiralkumar Patel.10:46 AM:- spoke with Mr. Chawla. discussed about free product in groundwater. Mr. Chawla will submit a RAWP which discuss about installation of wells. asked him to submit property owner's contact info, missing appendices of Feb. 2013 Phase I and investigation report for work done by HydroTech in Oct. 2013.discussed with DEC Jane regarding metal/PCBs in soil/groundwater samples. she and DEC Cozzy have discussed data with Mr. Chawla and NYC OER will manage remediation of metal/PCB contamination.11:20 AM:- spoke with Mr. Fung, property owner. he mentioned that they are planning to build a four (4) story apartment building with one-level basement. the basement floor will be at 7.5 ft bg. they will excavate site to 10 ft bg for foundation work. currently, there is a vacant one-story warehouse at the site. scheduled a site inspection at 10:30 AM on 12/09/13.East Star Realty LLC. **property owner**1740 East 27th StreetBrooklyn, NY 11229Attn.: Tin See FungPH. (917) 662-3803email: jacktinfung@gmail.com12/09/13-Hiralkumar Patel.10:20 AM:- visited site. met Mr. Fung. found multiple wells on-site. the tank is is located under the floor, in area of one of the rolling door. found fill port and vent pipe at the foundation wall. suggested Mr. Fung to pump out the tank and seal the fill port to prevent any misdelivery and possible spill from tank. asked Mr. Fung to gauge all the wells and implement IRM, if product exists in well. he will contact his environmental contractor.found RAWP on NYC OER website. abstract of RAWP:- proposed plan to demolish the existing structure and construct a multi-story residential building that is expected to include a 65 ft by 74 ft cellar- the proposed building is planned to constructed starting from the property line along the length of Leonard St and extending east- depth to groundwater was present at approx. 10 ft bg- HydroTech installed thirteen (13) monitoring wells- wells were surveyed and groundwater table elevations were measured between 14.77 and 15.71 ft- groundwater flow direction is generally from the south towards the north- soil excavation below the water table is anticipated for the area surrounding the UST in the southwest portion of the site- will collect endpoint samples- will install a vapor barrier and an active SSDS beneath the proposed building11:13 AM:- spoke with Stephen Morse at Grant Engineering. inquired him about spill remediation work plan, that he mentioned as attachement F in RAWP for NYC OER. Steve mentioned that such work plan is not ready yet. discussed about well gauging and implementation of IRM. Steve will talk to Mr. Fung and try to conduct well gauging prior to

BRUMAR SHEET METAL INC (Continued) **S108076226**

meeting with NYC OER on 12/13/13.Stephen MorseGrant EngineeringPh. (212) 464-8689email: smorse@grantpllc.com11:25 AM:- left message for Mr. Chawla.12/10/13-Hiralkumar Patel.11:40 AM:- left message for Steve inquiring about well gauging, prior to upcoming meeting on 12/13/13.12/17/13-Hiralkumar Patel.1:17 PM:- left message for Steve.1:18 PM:- left message for Mr. Chawla.12/20/13-Hiralkumar Patel.10:01 AM:- spoke with Steve. they met with NYC OER on 12/13/13 and discussed remedial action plan. Steve mentioned that owner has not hired his firm to gauge wells and remove any product in well(s).10:05 AM:- spoke with Mr. Fung. informed him that the Department requires gauging of all existing wells and immediate removal of any product in well(s). he will talk to Steve.1:04 PM:- received call from Andrew from Grant Engineering inquiring about what work needs to be done. informed him that the Department requires well gauging and removal of any free product from wells, until permanent remediation system is installed. informed him that well gauging must be done by end of 12/27/13. also recommended removing oil from the UST.Andrew RizkGrant EngineeringPh. (212) 464-8689 Ext. 2email: arizk@grantpllc.com01/08/14-Hiralkumar Patel.10:01 AM:- received call from Andrew. they gauged 12 out of 13 wells installed for the subject project. one well was installed across the site which is inside construction zone and was not accessible for gauging. out of 12 wells, free phase product found in 3 wells. about 4 inch product found in one of the well and less than 1 inch product found in remaining two wells. Andrew will submit memo, once he gets previous well survey data from record. Andrew confirmed that the on-site tank was also pumped out last week. informed Andrew that the department requires implementation of interim remedial measures until permanent remedial system in in operation.01/09/14-Hiralkumar Patel. received email from Andrew (at 6:59 PM on 01/08/14) including well gauging data. total of 13 wells (MW-1 through MW-13) were installed previously by Hydrotech. well MW-7 is located on west sidewalk of Leonard St, across from the site. well MW-7 was inaccessible due to the presence of green construction fence directly over top of the well. out of 12 remaining wells, product found in three wells (MW-1, MW-2 and MW-8) between 2 and 4 inches.01/13/14-Hiralkumar Patel.12:49 PM:- left message for Mr. Fung.12:50 PM:- left message for Mr. Chawla.01/27/14-Hiralkumar Patel.11:12 AM:- received email from Mr. Chawla including owner's letter and OER briefing. property owner Mr. Fung stated that the entire site will be excavated down to 13 ft bg (into groundwater table). Mr. Chawla included copy of ORC application plan.4:09 PM:- sent email to Mr. Chawla and informed him that the Department has not received any ORC treatment work plan and such plan is not approved prior to reviewing tank removal report with endpoint sample results. email copied to Mr. Wong at OER.01/28/14-Hiralkumar Patel.9:12 AM:- left message for Mr. Chawla.9:41 AM:- received call from Mr. Chawla and Mr. Wong from NYC OER. Mr. Chawla mentioned that they received a revised RAWP and ready to issue Notice to Proceed letter. he wanted to know any requirements from DEC, prior to sending letter to property owner. revised RAWP will be forwarded for review.12:29 PM:- received email from Mr. Chawla including link to RAWP Stipulation List.abstract of RAWP Stipulation List to NYC OER:- entire site will be excavated to 13 ft bg, with additional excavation in locations where further pockets of contamination is observed- collection and analysis of 22 endpoint samples from the bottom of excavation will be collected- a minimum of 20-millimeter vapor barrier will be installed beneath te structure's slab and along

BRUMAR SHEET METAL INC (Continued) **S108076226**

foundation wall- dewatering will be performed- excavation of the impacted soil will be performed following the removal of existing tanksabstract of site-specific groundwater treatment and monitoring plan dated 01/21/14:- remaining product from 5,000 gal tank was pumped from the tank on 12/27/13- proposes to mitigate the contamination in three stages: 1) the existing site will be remediated via purging of product from the existing wells on a monthly basis, 2) site will be excavated to approx. 13 ft bg, or deeper in locations where contamination is present and the open excavation will be treated with chemical application, and 3) monitoring wells and contingency injection wells will be installed in the cellar level of the proposed development to allow for future chemical injections, if necessary- prior to construction, the assessment of groundwater quality will include the collection of groundwater samples from the existing wells01/29/14-Hiralkumar Patel.12:46 PM:- sent letter to Mr. Fung requiring bi-weekly monitoring of wells, product removal from impacted wells and monthly submission of well monitoring reports. informed him that the department only approves tank removal work (as listed in appendix 1 of RAWP Stipulation List submitted to NYC OER) and required submission of tank removal report. also informed him that the department may require additional investigation, after reviewing the tank removal report, prior to any comment on in-situ remediation, if needed. letter emailed to Mr. Fung, Mr. Chawla, Mr. Wong, Steve and Andrew.12:53 PM:- spoke with Mr. Fung and informed him about letter sent in email. he will discuss with Grant Engineering.02/20/14-Hiralkumar Patel.1:06 PM:- received email from Andrew. he mentioned that while drilling borings for geotechnical investigation, a second UST was found, directly east of the existing 5,000 gal UST. unknown UST had about an inch of product. he confirmed that product from 5,000 gal tank was pumped out on 12/27/13. they pumped out product from impacted wells (MW1, MW2 and MW) on 02/07/14.03/04/14-Hiralkumar Patel.1:32 PM:- received email from Andrew including interim remedial measure letter report. between 1 and 6 inches of product noted in three wells (MW-1, MW-2 and MW-8).04/09/14-Hiralkumar Patel. received email from Steve (at 5:39 PM on 04/08/14) including interim remedial measure letter report. wells were monitored on 03/07/14 and 03/21/14. between 2.5 and 6.6 inches of product noted in three wells (MW-1, MW-2 and MW-8). 04/18/14-Hiralkumar Patel. received email from Steve (at 8:09 PM on 04/17/14). he mentioned that bi-weekly groundwater gauging, monitoring and reporting will not be conducted this week due to the building currently undergoing asbestos abatement activities. he also mentioned that the existing building will be immediately demolished once the abatement work is completed. Steve mentioned that well gauging will resume, if demolition does not occur.04/28/14-Hiralkumar Patel.3:33 PM:- sent email to Steve inquiring updates.04/29/14-Hiralkumar Patel.10:15 AM:- received email from Steve. he mentioned that currently, the building is under a stop work order and full vacate order. the owner and asbestos abatement contractor are taking steps to address this.08/19/14-Hiralkumar Patel.11:58 AM:- received message from Ray Kahn from ESPL.08/22/14-Hiralkumar Patel.2:39 PM:- spoke with Mr. Kahn. ESPL has been hired for required work at the site and they are ready to start soil excavation. asked Mr. Kahn to provide work schedule for site work. he will send email.11/14/14-Hiralkumar Patel.10:16 AM:- left message for Mr. Kahn.11/18/14-Hiralkumar Patel.12:04 PM:-

BRUMAR SHEET METAL INC (Continued) **S108076226**

received call from Mr. Kahn. he mentioned that site excavation has not begun yet as owner has planned to change design of new building. Mr. Kahn will talk to property owner about required well gauging/product removal.12/17/14-Hiralkumar Patel.1:21 PM:- spoke with Mr. Kahn. he mentioned that property owner has met with NYC OER and planning to start excavation on 01/05/15. he mentioned that well monitoring/gauging/product removal has not been conducted yet since Feb. 2014.1:22 PM:- left message for Mr. Wong at NYC OER.1:44 PM:- spoke with Shaminder Chawla at NYC OER and informed him about property owner's failure to comply with the well monitoring/report submission requirements as per the letter dated 01/29/14. informed him that the case may be referred for legal enforcement. Mr. Chawla has no objection to DEC's enforcement.01/07/15-Hiralkumar Patel.11:52 AM:- spoke with Mr. Kahn. after discussion on 12/17/14, ESPL installed a test pit next to the UST. the test pit was dug down to 9 ft bg, where groundwater was found. free phase product was noted on groundwater and product recovered using absorbent pads. asked Mr. Kahn to submit letter summarizing test pit work and monitoring data. Mr. Kahn mentioned about chemical treatment of contamination. informed him that the department does not approve chemical treatment at this time and requires submission of endpoint soil and groundwater samnple results prior to finalizing a remedial method.01/21/15-Hiralkumar Patel.9:08 AM:- received email from Mr. Kahn including test pit letter report. three test pits were excavate on 12/19/14 to a depth of 11 ft bg (2 ft below groundwater) and 8 ft wide. product found on water in test pit #1 which is located east of the tank farm. product is being collected using absorbent pads. on 01/12/15, a stop work order was issued by NYC DOB. interim cleanup will continue by capturing the product using adsorption pads and pump-out methods until the actual tank removal and spill clean-up can be conducted.9:11 AM:- sent email to Mr. Kahn and asked him to submit a scaled site map with existing well, tank and test pit locations. email copied to Mr. Chawla.01/23/15-Hiralkumar Patel. received email from Mr. Kahn (at 8:16 PM on 01/22/15) including site map. he also mentioned that the stop work order was removed and the shoring conctractor is driving the beams into the ground in the west and north side of the site.01/28/15-Hiralkumar Patel. received email from Mr. Kahn (at 2:54 PM on 01/25/15) including test pit/UST plan and shoring plan. he mentioned that two USTs were exposed on 01/23/15 to prepare the site location plan. both tanks were found containing water.01/29/15-Hiralkumar Patel.9:58 AM:- received call from Mr. Kahn. today they pumped out and removed two tanks. excavation was about 9 ft bg and groundwater was not found in the excavation. due to structural safety of the adjoining building, they have to backfill the excavation. Mr. Kahn mentioned that contaminated soils will be removed once underpinning for adjoining building is done (possibly within two weeks depends on weather).02/05/15-Hiralkumar Patel.2:14 PM:- received email from Mr. Chawla. William Wong of OER visited site and noted petroleum odors while tank piping being removed.02/06/15-Hiralkumar Patel.10:30 AM:- visited site. met with on-site supervisor. crew was underpining adjacent building in area where the USTs were located. no petroleum odors noted in work zone.02/11/15-Hiralkumar Patel.1:32 PM:- received message from Mr. Kahn.02/12/15-Hiralkumar Patel.10:03 AM:- received call from Mr. Kahn. during underpining operation, crew found set of ten (10) 1,000 gal tanks in rear portion of the site. Mr. Kahn spoke with neighbours and reviewed sanborn maps. maps shows location of ten tanks. Mr. Kahn

BRUMAR SHEET METAL INC (Continued) **S108076226**

has collected liquid samples from these ten tanks. asked him to send site map with these tank location, sanborn map and tank removal plan. also asked him to submit results of liquid samples from the tank, once available.03/03/15-Hiralkumar Patel.10:38 AM:- received email from Mr. Kahn including link to UST removal report. abstract:- **bi-weekly well gauging and product removal, monthly report for well monitoring until excavation begins.****requires tank removal report, prior to any comment on in-situ remedial methods.****02/12/13 Phase I missing all figures and appendices.****also refer to spill #: 1206982.**

Remarks: tank is in place, soil samples confirm contamination

Material:

Site ID:	467988
Operable Unit ID:	1217925
Operable Unit:	01
Material ID:	2216273
Material Code:	0066A
Material Name:	UNKNOWN PETROLEUM
Case No.:	Not reported
Material FA:	Petroleum
Quantity:	Not reported
Units:	Not reported
Recovered:	Not reported
Resource Affected:	Not reported
Oxygenate:	False

Tank Test:

E DESIGNATION:

Tax Lot(s):	11
Tax Block:	2698
Borough Code:	Not reported
E-No:	E-138
Effective Date:	5/11/2005
Satisfaction Date:	Not reported
Ceqr Number:	04DCP003K
Ulurp Number:	050110 ZRK,050111 ZMK,050415 MMK,040416 MMK,040417 MMK,040418 MMK,050110(A)ZRK,0501
Zoning Map No:	12c, 12d, 13a, 13b
Description:	Underground Gasoline Storage Tanks* Testing Protocol.
Lot Remediation Date:	Not reported

A11 WNW < 1/8 0.016 mi. 85 ft. **BRUMAR SHEET METAL 498 LEONARD STREET BROOKLYN, NY 11222** **NY UST** **U004046231 N/A**

Site 11 of 25 in cluster A

Relative: Higher

Actual: 16 ft.

UST:

Id/Status:	2-608752 / Unregulated/Closed
Program Type:	PBS
Region:	STATE
DEC Region:	2
Expiration Date:	07/02/2018
UTM X:	588767.71510999999

BRUMAR SHEET METAL (Continued) **U004046231**

UTM Y:	4508442.3712099995
Site Type:	Other

Affiliation Records:

Site Id:	30603
Affiliation Type:	Mail Contact
Company Name:	JACK FUNG
Contact Type:	Not reported
Contact Name:	Not reported
Address1:	1740 EAST 27TH STREET
Address2:	Not reported
City:	BROOKLYN
State:	NY
Zip Code:	11229
Country Code:	001
Phone:	(917) 662-3803
EMail:	JACKTINFUNG@GMAIL.COM
Fax Number:	Not reported
Modified By:	NTFREEMA
Date Last Modified:	2/25/2015

Site Id:	30603
Affiliation Type:	On-Site Operator
Company Name:	BRUMAR SHEET METAL
Contact Type:	Not reported
Contact Name:	JACK FUNG
Address1:	Not reported
Address2:	Not reported
City:	Not reported
State:	NN
Zip Code:	Not reported
Country Code:	001
Phone:	(917) 662-3803
EMail:	Not reported
Fax Number:	Not reported
Modified By:	NTFREEMA
Date Last Modified:	2/25/2015

Site Id:	30603
Affiliation Type:	Emergency Contact
Company Name:	EAST STAR REALTY, LLC
Contact Type:	Not reported
Contact Name:	JACK FUNG
Address1:	Not reported
Address2:	Not reported
City:	Not reported
State:	NN
Zip Code:	Not reported
Country Code:	999
Phone:	(917) 662-3803
EMail:	Not reported
Fax Number:	Not reported
Modified By:	NTFREEMA
Date Last Modified:	2/25/2015

Site Id:	30603
Affiliation Type:	Facility Owner
Company Name:	EAST STAR REALTY, LLC

BRUMAR SHEET METAL (Continued) **U004046231**

Contact Type:	MEMBER
Contact Name:	TIN SUE FUNG
Address1:	1740 EAST 27 STREET
Address2:	Not reported
City:	BROOKLYN
State:	NY
Zip Code:	11229
Country Code:	001
Phone:	(917) 662-3803
EMail:	Not reported
Fax Number:	Not reported
Modified By:	NTFREEMA
Date Last Modified:	2/25/2015

Tank Info:

Tank Number:	01
Tank ID:	65600
Tank Status:	Closed - Removed
Material Name:	Closed - Removed
Capacity Gallons:	5000
Install Date:	01/01/1929
Date Tank Closed:	12/29/2014
Registered:	True
Tank Location:	Underground
Tank Type:	Steel/carbon steel
Material Code:	0001
Common Name of Substance:	#2 Fuel Oil (On-Site Consumption)
Tightness Test Method:	21
Date Test:	01/20/2010
Next Test Date:	Not reported
Pipe Model:	Not reported
Modified By:	NTFREEMA
Last Modified:	02/25/2015

Equipment Records:

A00 - Tank Internal Protection - None
D01 - Pipe Type - Steel/Carbon Steel/Iron
G00 - Tank Secondary Containment - None
I05 - Overfill - Vent Whistle
J02 - Dispenser - Suction Dispenser
L09 - Piping Leak Detection - Exempt Suction Piping
B00 - Tank External Protection - None
C03 - Pipe Location - Aboveground/Underground Combination
E00 - Piping Secondary Containment - None
H00 - Tank Leak Detection - None
K00 - Spill Prevention - None
F00 - Pipe External Protection - None

Tank Number:	02
Tank ID:	254531
Tank Status:	Closed - Removed
Material Name:	Closed - Removed
Capacity Gallons:	500
Install Date:	Not reported

BRUMAR SHEET METAL (Continued) **U004046231**

Date Tank Closed:	12/29/2014
Registered:	True
Tank Location:	Underground
Tank Type:	Steel/carbon steel
Tightness Test Method:	NN
Date Test:	Not reported
Next Test Date:	Not reported
Pipe Model:	Not reported
Modified By:	NTFREEMA
Last Modified:	02/25/2015

Equipment Records:

B00 - Tank External Protection - None
E00 - Piping Secondary Containment - None
H00 - Tank Leak Detection - None
K00 - Spill Prevention - None
A00 - Tank Internal Protection - None
D01 - Pipe Type - Steel/Carbon Steel/Iron
G00 - Tank Secondary Containment - None
I05 - Overfill - Vent Whistle
J02 - Dispenser - Suction Dispenser
C02 - Pipe Location - Underground/On-ground
F00 - Pipe External Protection - None
L00 - Piping Leak Detection - None

A12 **BERKMAN BROS. INC.** **NY CBS AST** **S100494954**
SSE **55 ECKFORD ST.** **N/A**
< 1/8 **BROOKLYN, NY 11222**
0.019 mi.
102 ft. **Site 12 of 25 in cluster A**

Relative:
Higher

Actual:
17 ft.

CBS AST:

CBS Number:	2-000058
ICS Number:	2-125095
PBS Number:	Not reported
MOSF Number:	Not reported
SPDES Number:	Not reported
Facility Status:	IN SERVICE
Facility Type:	D
Telephone:	(718) 387-8811
Facility Town:	NEW YORK CITY
Region:	STATE
Expiration Date:	06/14/1999
Total Capacity of All Active Tanks(gal):	0
Operator:	GERALD BERKMAN
Emergency Contact:	GERALD BERKMAN
Emergency Phone:	(516) 799-6958
Owner Name:	BERKMAN BROS. INC.
Owner Address:	55 ECKFORD ST.
Owner City,St,Zip:	BROOKLYN, NY 11222
Owner Telephone:	(718) 387-8811
Owner Type:	Corporate/Commercial
Owner Sub Type:	Not reported
Mail Name:	BERKMAN BROS. INC.
Mail Contact Addr:	55 ECKFORD ST.
Mail Contact Addr2:	Not reported
Mail Contact Contact:	GERALD BERKMAN
Mail Contact City,St,Zip:	BROOKLYN, NY 11222

BERKMAN BROS. INC. (Continued) **S100494954**

Mail Phone:	(718) 387-8811
Tank Id:	1
CAS Number:	7681529
Federal ID:	Not reported
Tank Status:	0
Install Date:	11/85
Tank Closed:	01/98
Capacity (Gal):	500
Chemical:	Sodium hypochlorite
Tank Location:	Indoors, Aboveground
Tank Type:	Fiberglass reinforced plastic [FRP]
Total Tanks:	0
Tank Secret:	False
Tank Secondary Containment:	Other
Tank Error Status:	No Missing Data
Date Entered:	06/14/1989
Certified Date:	05/20/1997
Substance:	Single Hazardous Substance on DEC List
Internal Protection:	None
External Protection:	None
Pipe Location:	Aboveground
Pipe Type:	Double Walled Fiberglass
Pipe Internal:	None
Pipe External:	None
Pipe Flag:	None
Leak Detection:	None
Overfill Protection:	Catch Basin
Haz Percent:	15
Last Test:	Not reported
Due Date:	Not reported
SWIS Code:	6101
Lat/Long:	Not reported
Is Updated:	False
Renew Date:	03/01/93
Is It There:	False
Delinquent:	False
Date Expired:	06/14/95
Owner Mark:	1
Certificate Needs to be Printed:	False
Fiscal Amt for Registration Fee Correct:	True
Renewal Has Been Printed for Facility:	True
Pre-Printed Renewal App Last Printed:	03/03/1997

A13 **44 ECKFORD ST** **NY AST** **A100319040**
SSE **55 ECKFORD STREET** **N/A**
< 1/8 **BROOKLYN, NY 11222**
0.019 mi.
102 ft. **Site 13 of 25 in cluster A**

Relative:
Higher

Actual:
17 ft.

AST:

Region:	STATE
DEC Region:	2
Site Status:	Unregulated/Closed
Facility Id:	2-268666
Program Type:	PBS
UTM X:	588889.62745999999
UTM Y:	4508377.3925299998

44 ECKFORD ST (Continued) **A100319040**

Expiration Date: 04/07/2013
Site Type: Manufacturing (Other than Chemical)/Processing

Affiliation Records:

Site Id: 11206
Affiliation Type: Mail Contact
Company Name: BLUE DIAMOND
Contact Type: Not reported
Contact Name: MARK JUNGER
Address1: 199 LEE AVE
Address2: #287
City: BROOKLYN
State: NY
Zip Code: 11211
Country Code: 001
Phone: (718) 403-0900
EMail: Not reported
Fax Number: Not reported
Modified By: msbaptis
Date Last Modified: 4/7/2008

Site Id: 11206
Affiliation Type: On-Site Operator
Company Name: 44 ECKFORD ST
Contact Type: Not reported
Contact Name: JAMES QUINN
Address1: Not reported
Address2: Not reported
City: Not reported
State: NN
Zip Code: Not reported
Country Code: 001
Phone: (718) 403-0900
EMail: Not reported
Fax Number: Not reported
Modified By: msbaptis
Date Last Modified: 4/7/2008

Site Id: 11206
Affiliation Type: Emergency Contact
Company Name: MARK JUNGER
Contact Type: Not reported
Contact Name: MARK JUNGER
Address1: Not reported
Address2: Not reported
City: Not reported
State: NN
Zip Code: Not reported
Country Code: 999
Phone: (718) 403-0900
EMail: Not reported
Fax Number: Not reported
Modified By: msbaptis
Date Last Modified: 4/7/2008

Site Id: 11206
Affiliation Type: Facility Owner
Company Name: MARK JUNGER

44 ECKFORD ST (Continued) **A100319040**

Contact Type:	PRES
Contact Name:	MARK JUNGER
Address1:	199 LEE AVE
Address2:	Not reported
City:	BROOKLYN
State:	NY
Zip Code:	11211
Country Code:	001
Phone:	(718) 403-0900
EMail:	Not reported
Fax Number:	Not reported
Modified By:	msbaptis
Date Last Modified:	4/7/2008

Tank Info:

Tank Number:	001
Tank Id:	13519
Material Code:	0001
Common Name of Substance:	#2 Fuel Oil (On-Site Consumption)

Equipment Records:

	C00 - Pipe Location - No Piping
	F00 - Pipe External Protection - None
	G03 - Tank Secondary Containment - Vault (w/o access)
	I04 - Overfill - Product Level Gauge (A/G)
	A00 - Tank Internal Protection - None
	D01 - Pipe Type - Steel/Carbon Steel/Iron
	J02 - Dispenser - Suction Dispenser
	L09 - Piping Leak Detection - Exempt Suction Piping
	B00 - Tank External Protection - None
	H00 - Tank Leak Detection - None
Tank Location:	1
Tank Type:	Steel/Carbon Steel/Iron
Tank Status:	Closed - Removed
Pipe Model:	Not reported
Install Date:	12/01/1976
Capacity Gallons:	2500
Tightness Test Method:	NN
Date Test:	Not reported
Next Test Date:	Not reported
Date Tank Closed:	01/07/2005
Register:	True
Modified By:	msbaptis
Last Modified:	04/07/2008
Material Name:	#2 Fuel Oil (On-Site Consumption)

A14	**BERKMAN BROS INC**	**RCRA-CESQG**	**1000271415**
SSE	**ECKFORD ST**	**NY SHWS**	**NYD001236017**
< 1/8	**BROOKLYN, NY 11222**	**NY LTANKS**	
0.019 mi.		**NY MANIFEST**	
102 ft.	**Site 14 of 25 in cluster A**	**NY CBS**	

Relative:
Higher

Actual:
17 ft.

RCRA-CESQG:

Date form received by agency:	01/01/2007
Facility name:	BERKMAN BROS INC
Facility address:	ECKFORD ST BROOKLYN, NY 11222
EPA ID:	NYD001236017
Mailing address:	MEADOW ST BROOKLYN, NY 11206
Contact:	GERALD R BERKMAN
Contact address:	MEADOW ST BROOKLYN, NY 11206
Contact country:	US
Contact telephone:	(718) 782-1827
Contact email:	Not reported
EPA Region:	02
Land type:	Private
Classification:	Conditionally Exempt Small Quantity Generator
Description:	Handler: generates 100 kg or less of hazardous waste per calendar month, and accumulates 1000 kg or less of hazardous waste at any time; or generates 1 kg or less of acutely hazardous waste per calendar month, and accumulates at any time: 1 kg or less of acutely hazardous waste; or 100 kg or less of any residue or contaminated soil, waste or other debris resulting from the cleanup of a spill, into or on any land or water, of acutely hazardous waste; or generates 100 kg or less of any residue or contaminated soil, waste or other debris resulting from the cleanup of a spill, into or on any land or water, of acutely hazardous waste during any calendar month, and accumulates at any time: 1 kg or less of acutely hazardous waste; or 100 kg or less of any residue or contaminated soil, waste or other debris resulting from the cleanup of a spill, into or on any land or water, of acutely hazardous waste

Owner/Operator Summary:

Owner/operator name:	GERALD R BERKMAN
Owner/operator address:	LEE AVE STE 287 BROOKLYN, NY 11211
Owner/operator country:	US
Owner/operator telephone:	Not reported
Legal status:	Private
Owner/Operator Type:	Owner
Owner/Op start date:	07/29/1976
Owner/Op end date:	Not reported
Owner/operator name:	BLUE DIAMOND DEV CORP
Owner/operator address:	LEE AVE STE 287 BROOKLYN, NY 11211
Owner/operator country:	US
Owner/operator telephone:	Not reported
Legal status:	Private
Owner/Operator Type:	Operator
Owner/Op start date:	09/15/2003
Owner/Op end date:	Not reported

BERKMAN BROS INC (Continued) **1000271415**

Handler Activities Summary:

U.S. importer of hazardous waste:	No
Mixed waste (haz. and radioactive):	No
Recycler of hazardous waste:	No
Transporter of hazardous waste:	No
Treater, storer or disposer of HW:	No
Underground injection activity:	No
On-site burner exemption:	No
Furnace exemption:	No
Used oil fuel burner:	No
Used oil processor:	No
User oil refiner:	No
Used oil fuel marketer to burner:	No
Used oil Specification marketer:	No
Used oil transfer facility:	No
Used oil transporter:	No

Historical Generators:

Date form received by agency: 01/01/2006
Site name: BERKMAN BROS INC
Classification: Small Quantity Generator

Date form received by agency: 02/18/2004
Site name: BERKMAN BROS INC
Classification: Not a generator, verified

Date form received by agency: 01/01/2001
Site name: BERMAN BROS INC
Classification: Large Quantity Generator

Date form received by agency: 07/14/1999
Site name: BERKMAN BROS INC
Classification: Small Quantity Generator

Date form received by agency: 07/28/1980
Site name: BERKMAN BROS INC
Classification: Large Quantity Generator

. Waste code: D000
. Waste name: Not Defined

. Waste code: F007
. Waste name: SPENT CYANIDE PLATING BATH SOLUTIONS FROM ELECTROPLATING OPERATIONS.

. Waste code: F008
. Waste name: PLATING BATH RESIDUES FROM THE BOTTOM OF PLATING BATHS FROM ELECTROPLATING OPERATIONS IN WHICH CYANIDES ARE USED IN THE PROCESS.

. Waste code: F009
. Waste name: SPENT STRIPPING AND CLEANING BATH SOLUTIONS FROM ELECTROPLATING OPERATIONS IN WHICH CYANIDES ARE USED IN THE PROCESS.

Facility Has Received Notices of Violations:

Regulation violated: Not reported
Area of violation: Generators - General
Date violation determined: 08/23/1989

BERKMAN BROS INC (Continued) **1000271415**

Date achieved compliance: 08/21/1990
Violation lead agency: State
Enforcement action: WRITTEN INFORMAL
Enforcement action date: 02/16/1990
Enf. disposition status: Not reported
Enf. disp. status date: Not reported
Enforcement lead agency: State
Proposed penalty amount: Not reported
Final penalty amount: Not reported
Paid penalty amount: Not reported

Evaluation Action Summary:
Evaluation date: 09/14/2004
Evaluation: COMPLIANCE EVALUATION INSPECTION ON-SITE
Area of violation: Not reported
Date achieved compliance: Not reported
Evaluation lead agency: State

Evaluation date: 08/19/1999
Evaluation: COMPLIANCE EVALUATION INSPECTION ON-SITE
Area of violation: Not reported
Date achieved compliance: Not reported
Evaluation lead agency: EPA

Evaluation date: 08/23/1989
Evaluation: COMPLIANCE EVALUATION INSPECTION ON-SITE
Area of violation: Generators - General
Date achieved compliance: 08/21/1990
Evaluation lead agency: State

Evaluation date: 12/23/1986
Evaluation: COMPLIANCE EVALUATION INSPECTION ON-SITE
Area of violation: Not reported
Date achieved compliance: Not reported
Evaluation lead agency: State

SHWS:
Program: HW
Site Code: 470590
Classification: P
Region: 2
Acres: .234
HW Code: 224168
Record Add: 10/30/2012
Record Upd: 10/30/2012
Updated By: BXANDERS
Site Description: Site was referred to DER by the NYCOER due to elevated concentrations of arsenic in on-site surficial soil. No additional information is available at this time.
Env Problem: Additional investigation will be needed in order to define the nature and extend of the contamination.
Health Problem: As information for this site becomes available, it will be reviewed by the NYSDOH to determine if site contamination presents public health exposure concerns.
Dump: Not reported
Structure: Not reported
Lagoon: Not reported

BERKMAN BROS INC (Continued) **1000271415**

Landfill:	Not reported
Pond:	Not reported
Disp Start:	Not reported
Disp Term:	Not reported
Lat/Long:	Not reported
Dell:	Not reported
Record Add:	Not reported
Record Upd:	Not reported
Updated By:	Not reported
Own Op:	Owner
Sub Type:	E
Owner Name:	Not reported
Owner Company:	Eckford - Greenpoint LLC
Owner Address:	55 Eckford Street
Owner Addr2:	Not reported
Owner City,St,Zip:	Brooklyn, NY 11222
Owner Country:	United States of America
HW Code:	Not reported
Waste Type:	Not reported
Waste Quantity:	Not reported
Waste Code:	Not reported
Crossref ID:	Not reported
Cross Ref Type Code:	Not reported
Cross Ref Type:	Not reported
Record Added Date:	Not reported
Record Updated:	Not reported
Updated By:	Not reported

LTANKS:

Site ID:	107414
Spill Number/Closed Date:	9214462 / 3/31/1993
Spill Date:	3/26/1993
Spill Cause:	Tank Overfill
Spill Source:	Commercial/Industrial
Spill Class:	Known release with minimal potential for fire or hazard. DEC Response. Willing Responsible Party. Corrective action taken.
Cleanup Ceased:	3/31/1993
Cleanup Meets Standard:	True
SWIS:	2401
Investigator:	KSTANG
Referred To:	Not reported
Reported to Dept:	3/31/1993
CID:	Not reported
Water Affected:	Not reported
Spill Notifier:	Local Agency
Last Inspection:	Not reported
Recommended Penalty:	False
UST Involvement:	False
Remediation Phase:	0
Date Entered In Computer:	4/1/1993
Spill Record Last Update:	9/30/2004
Spiller Name:	Not reported
Spiller Company:	MYSTIC FUEL CO.
Spiller Address:	1902 STEINWAY ST.
Spiller City,St,Zip:	L.I.C., NY
Spiller County:	001
Spiller Contact:	Not reported

BERKMAN BROS INC (Continued) **1000271415**

Spiller Phone:	Not reported
Spiller Extention:	Not reported
DEC Region:	2
DER Facility ID:	94484
DEC Memo:	Prior to Sept, 2004 data translation this spill Lead_DEC Field was "TANG"
Remarks:	MYSTIC CLEANED SPILL WITH SPEEDI-DRI, PICK UP AND DISPOSED.

Material:

Site ID:	107414
Operable Unit ID:	981754
Operable Unit:	01
Material ID:	400668
Material Code:	0003A
Material Name:	#6 Fuel Oil
Case No.:	Not reported
Material FA:	Petroleum
Quantity:	-1
Units:	Gallons
Recovered:	No
Resource Affected:	Not reported
Oxygenate:	False

Tank Test:

NY MANIFEST:

EPA ID:	NYD001236017
Country:	USA
Location Address 1:	55 ECKFORD ST
Location Address 2:	Not reported
Location City:	BROOKLYN
Location State:	NY
Location Zip Code:	11222
Location Zip Code 4:	Not reported

Mailing Info:

Name:	BERKMAN BROS
Contact:	BERKMAN BROS
Address:	85 MEADOW STREET
City/State/Zip:	BROOKLYN, NY 11206
Country:	USA
Phone:	718-782-1827

Manifest:

Document ID:	MIA2780694
Manifest Status:	Completed after the designated time period for a TSDF to get a copy to the DEC
Trans1 State ID:	NJDEPS226
Trans2 State ID:	Not reported
Generator Ship Date:	07/29/1993
Trans1 Recv Date:	07/29/1993
Trans2 Recv Date:	/ /
TSD Site Recv Date:	08/09/1993
Part A Recv Date:	08/10/1993
Part B Recv Date:	08/25/1993

BERKMAN BROS INC (Continued) **1000271415**

Generator EPA ID:	NYD001236017
Trans1 EPA ID:	NJD054126164
Trans2 EPA ID:	Not reported
TSDF ID:	MID096963194
Waste Code:	D004 - ARSENIC 5.0 MG/L TCLP
Quantity:	00500
Units:	P - Pounds
Number of Containers:	001
Container Type:	DM - Metal drums, barrels
Handling Method:	L Landfill.
Specific Gravity:	100
Year:	1993

Document ID:	MIA7001766
Manifest Status:	Not reported
Trans1 State ID:	Not reported
Trans2 State ID:	Not reported
Generator Ship Date:	04/07/1999
Trans1 Recv Date:	04/07/1999
Trans2 Recv Date:	Not reported
TSD Site Recv Date:	04/21/1999
Part A Recv Date:	Not reported
Part B Recv Date:	Not reported
Generator EPA ID:	NYD001236017
Trans1 EPA ID:	NJD986607380
Trans2 EPA ID:	Not reported
TSDF ID:	MID098011992
Waste Code:	P121 - ZINC CYANIDE
Quantity:	02500
Units:	P - Pounds
Number of Containers:	005
Container Type:	DM - Metal drums, barrels
Handling Method:	T Chemical, physical, or biological treatment.
Specific Gravity:	01.00
Year:	1999

Document ID:	NYG2628576
Manifest Status:	Not reported
Trans1 State ID:	RP73457QC
Trans2 State ID:	Not reported
Generator Ship Date:	02/08/2002
Trans1 Recv Date:	02/08/2002
Trans2 Recv Date:	Not reported
TSD Site Recv Date:	02/08/2002
Part A Recv Date:	Not reported
Part B Recv Date:	Not reported
Generator EPA ID:	NYD001236017
Trans1 EPA ID:	NYF006000053
Trans2 EPA ID:	Not reported
TSDF ID:	CDD980756415
Waste Code:	D003 - NON-LISTED REACTIVE WASTES
Quantity:	02500
Units:	P - Pounds
Number of Containers:	005
Container Type:	DM - Metal drums, barrels

BERKMAN BROS INC (Continued) **1000271415**

Handling Method: T Chemical, physical, or biological treatment.
Specific Gravity: 01.00
Year: 2002

Document ID: NYG0891999
Manifest Status: Not reported
Trans1 State ID: RP73463PQ
Trans2 State ID: Not reported
Generator Ship Date: 07/24/2001
Trans1 Recv Date: 07/24/2001
Trans2 Recv Date: Not reported
TSD Site Recv Date: 07/25/2001
Part A Recv Date: Not reported
Part B Recv Date: Not reported
Generator EPA ID: NYD001236017
Trans1 EPA ID: NYF006000053
Trans2 EPA ID: Not reported
TSDF ID: CDD980756415
Waste Code: D003 - NON-LISTED REACTIVE WASTES
Quantity: 02500
Units: P - Pounds
Number of Containers: 005
Container Type: DM - Metal drums, barrels
Handling Method: T Chemical, physical, or biological treatment.
Specific Gravity: 01.00
Year: 2001

Document ID: NJA1326996
Manifest Status: Completed copy
Trans1 State ID: NJDEPS869
Trans2 State ID: Not reported
Generator Ship Date: 01/21/1992
Trans1 Recv Date: 01/21/1992
Trans2 Recv Date: / /
TSD Site Recv Date: 01/29/1992
Part A Recv Date: 01/30/1992
Part B Recv Date: 02/10/1992
Generator EPA ID: NYD001236017
Trans1 EPA ID: ILD051060408
Trans2 EPA ID: Not reported
TSDF ID: NJD002182897
Waste Code: F005 - UNKNOWN
Quantity: 00384
Units: P - Pounds
Number of Containers: 001
Container Type: DM - Metal drums, barrels
Handling Method: B Incineration, heat recovery, burning.
Specific Gravity: 100
Year: 1992

Document ID: MIA2579230
Manifest Status: Completed copy
Trans1 State ID: NJXK81XX
Trans2 State ID: NJXK81XX

BERKMAN BROS INC (Continued) **1000271415**

Generator Ship Date:	02/26/1992
Trans1 Recv Date:	02/26/1992
Trans2 Recv Date:	02/26/1992
TSD Site Recv Date:	02/27/1992
Part A Recv Date:	03/06/1992
Part B Recv Date:	03/16/1992
Generator EPA ID:	NYD001236017
Trans1 EPA ID:	NJD054126164
Trans2 EPA ID:	NJD054126164
TSDF ID:	MID098011992
Waste Code:	F008 - PLAT SLDG FM BTM PLAT BATH OPER CYANIDE.
Quantity:	00487
Units:	P - Pounds
Number of Containers:	001
Container Type:	DM - Metal drums, barrels
Handling Method:	T Chemical, physical, or biological treatment.
Specific Gravity:	100
Waste Code:	D004 - ARSENIC 5.0 MG/L TCLP
Quantity:	00419
Units:	P - Pounds
Number of Containers:	001
Container Type:	DM - Metal drums, barrels
Handling Method:	L Landfill.
Specific Gravity:	100
Year:	1992

Document ID:	MIA1654360
Manifest Status:	Completed after the designated time period for a TSDF to get a copy to the DEC
Trans1 State ID:	NYJA-203
Trans2 State ID:	NJDEPS103
Generator Ship Date:	05/08/1990
Trans1 Recv Date:	05/09/1990
Trans2 Recv Date:	05/14/1990
TSD Site Recv Date:	05/16/1990
Part A Recv Date:	06/22/1990
Part B Recv Date:	07/03/1990
Generator EPA ID:	NYD001236017
Trans1 EPA ID:	NJD981873664
Trans2 EPA ID:	NJD981873664
TSDF ID:	MID098011992
Waste Code:	F008 - PLAT SLDG FM BTM PLAT BATH OPER CYANIDE.
Quantity:	04500
Units:	P - Pounds
Number of Containers:	006
Container Type:	DM - Metal drums, barrels
Handling Method:	T Chemical, physical, or biological treatment.
Specific Gravity:	100
Year:	1990

Document ID:	NJA0818620
Manifest Status:	Completed after the designated time period for a TSDF to get a copy to the DEC
Trans1 State ID:	000000000
Trans2 State ID:	000000000
Generator Ship Date:	03/23/1990
Trans1 Recv Date:	03/23/1990

BERKMAN BROS INC (Continued) **1000271415**

Trans2 Recv Date:	/ /
TSD Site Recv Date:	03/28/1990
Part A Recv Date:	04/19/1990
Part B Recv Date:	04/11/1990
Generator EPA ID:	NYD001236017
Trans1 EPA ID:	ILD051060408
Trans2 EPA ID:	Not reported
TSDF ID:	NJD002182897
Waste Code:	F005 - UNKNOWN
Quantity:	00384
Units:	P - Pounds
Number of Containers:	001
Container Type:	DM - Metal drums, barrels
Handling Method:	T Chemical, physical, or biological treatment.
Specific Gravity:	100
Year:	1990

Document ID:	NJA0906939
Manifest Status:	Completed after the designated time period for a TSDF to get a copy to the DEC
Trans1 State ID:	000000000
Trans2 State ID:	000000000
Generator Ship Date:	06/27/1990
Trans1 Recv Date:	06/27/1990
Trans2 Recv Date:	06/28/1990
TSD Site Recv Date:	06/28/1990
Part A Recv Date:	08/28/1990
Part B Recv Date:	07/16/1990
Generator EPA ID:	NYD001236017
Trans1 EPA ID:	ILD051060408
Trans2 EPA ID:	ILD051060408
TSDF ID:	NJD002182897
Waste Code:	F005 - UNKNOWN
Quantity:	00320
Units:	P - Pounds
Number of Containers:	001
Container Type:	DM - Metal drums, barrels
Handling Method:	B Incineration, heat recovery, burning.
Specific Gravity:	100
Year:	1990

Document ID:	MIA4497247
Manifest Status:	Completed after the designated time period for a TSDF to get a copy to the DEC
Trans1 State ID:	NYJA334
Trans2 State ID:	Not reported
Generator Ship Date:	10/24/1997
Trans1 Recv Date:	10/24/1997
Trans2 Recv Date:	/ /
TSD Site Recv Date:	01/07/1998
Part A Recv Date:	11/14/1997
Part B Recv Date:	02/09/1998
Generator EPA ID:	NYD001236017
Trans1 EPA ID:	NJD986607380
Trans2 EPA ID:	Not reported
TSDF ID:	MID098011992
Waste Code:	D003 - NON-LISTED REACTIVE WASTES

BERKMAN BROS INC (Continued) **1000271415**

Quantity:	02500
Units:	P - Pounds
Number of Containers:	005
Container Type:	DM - Metal drums, barrels
Handling Method:	B Incineration, heat recovery, burning.
Specific Gravity:	100
Year:	1997

Document ID:	NJA0724693
Manifest Status:	Completed copy
Trans1 State ID:	NJDEPS869
Trans2 State ID:	NJDEPS869
Generator Ship Date:	01/04/1990
Trans1 Recv Date:	01/04/1990
Trans2 Recv Date:	01/08/1990
TSD Site Recv Date:	01/09/1990
Part A Recv Date:	01/12/1990
Part B Recv Date:	01/23/1990
Generator EPA ID:	NYD001236017
Trans1 EPA ID:	ILD051060408
Trans2 EPA ID:	ILD051060408
TSDF ID:	NJD002182897
Waste Code:	F005 - UNKNOWN
Quantity:	00384
Units:	P - Pounds
Number of Containers:	001
Container Type:	DM - Metal drums, barrels
Handling Method:	T Chemical, physical, or biological treatment.
Specific Gravity:	100
Year:	1990

Document ID:	NYG3571191
Manifest Status:	Not reported
Trans1 State ID:	RP52906PA
Trans2 State ID:	Not reported
Generator Ship Date:	06/02/2003
Trans1 Recv Date:	06/02/2003
Trans2 Recv Date:	Not reported
TSD Site Recv Date:	06/03/2003
Part A Recv Date:	Not reported
Part B Recv Date:	Not reported
Generator EPA ID:	NYD001236017
Trans1 EPA ID:	NYF006000053
Trans2 EPA ID:	Not reported
TSDF ID:	CDD980756415
Waste Code:	F007 - PLATING BATH SOL FM ELECTROPLATING OPER
Quantity:	28047
Units:	P - Pounds
Number of Containers:	001
Container Type:	CM - Metal boxes, cases, roll-offs
Handling Method:	T Chemical, physical, or biological treatment.
Specific Gravity:	01.00
Year:	2003

BERKMAN BROS INC (Continued) **1000271415**

Document ID:	MIA9026399
Manifest Status:	Not reported
Trans1 State ID:	0440465ME
Trans2 State ID:	Not reported
Generator Ship Date:	12/22/2003
Trans1 Recv Date:	12/22/2003
Trans2 Recv Date:	Not reported
TSD Site Recv Date:	12/29/2003
Part A Recv Date:	Not reported
Part B Recv Date:	Not reported
Generator EPA ID:	NYD001236017
Trans1 EPA ID:	NJD054126164
Trans2 EPA ID:	Not reported
TSDF ID:	MID980991566
Waste Code:	D002 - NON-LISTED CORROSIVE WASTES
Quantity:	00220
Units:	G - Gallons (liquids only)* (8.3 pounds)
Number of Containers:	004
Container Type:	DM - Metal drums, barrels
Handling Method:	T Chemical, physical, or biological treatment.
Specific Gravity:	01.00
Waste Code:	F006 - WW TREAT SL FM ELECTROPLATING OPER
Quantity:	00880
Units:	G - Gallons (liquids only)* (8.3 pounds)
Number of Containers:	016
Container Type:	DM - Metal drums, barrels
Handling Method:	T Chemical, physical, or biological treatment.
Specific Gravity:	01.00
Waste Code:	D009 - MERCURY 0.2 MG/L TCLP
Quantity:	00605
Units:	G - Gallons (liquids only)* (8.3 pounds)
Number of Containers:	011
Container Type:	DM - Metal drums, barrels
Handling Method:	T Chemical, physical, or biological treatment.
Specific Gravity:	01.00
Year:	2003

Document ID:	NJA4077061
Manifest Status:	Not reported
Trans1 State ID:	S2265
Trans2 State ID:	Not reported
Generator Ship Date:	12/10/2003
Trans1 Recv Date:	12/10/2003
Trans2 Recv Date:	Not reported
TSD Site Recv Date:	12/10/2003
Part A Recv Date:	Not reported
Part B Recv Date:	Not reported
Generator EPA ID:	NYD001236017
Trans1 EPA ID:	NJD054126164
Trans2 EPA ID:	Not reported
TSDF ID:	NJD002385730
Waste Code:	F006 - WW TREAT SL FM ELECTROPLATING OPER
Quantity:	03032
Units:	G - Gallons (liquids only)* (8.3 pounds)
Number of Containers:	001
Container Type:	TT - Cargo tank, tank trucks

BERKMAN BROS INC (Continued) **1000271415**

Handling Method: T Chemical, physical, or biological treatment.
Specific Gravity: 01.00
Year: 2003

Document ID: NYG3199959
Manifest Status: Not reported
Trans1 State ID: AA395E
Trans2 State ID: Not reported
Generator Ship Date: 12/11/2003
Trans1 Recv Date: 12/11/2003
Trans2 Recv Date: Not reported
TSD Site Recv Date: 12/16/2003
Part A Recv Date: Not reported
Part B Recv Date: Not reported
Generator EPA ID: NYD001236017
Trans1 EPA ID: NJD054126164
Trans2 EPA ID: Not reported
TSDF ID: CDD980756415
Waste Code: D003 - NON-LISTED REACTIVE WASTES
Quantity: 31267
Units: P - Pounds
Number of Containers: 001
Container Type: CM - Metal boxes, cases, roll-offs
Handling Method: T Chemical, physical, or biological treatment.
Specific Gravity: 01.00
Year: 2003

Document ID: NYG3199968
Manifest Status: Not reported
Trans1 State ID: 0440464ME
Trans2 State ID: Not reported
Generator Ship Date: 12/19/2003
Trans1 Recv Date: 12/19/2003
Trans2 Recv Date: Not reported
TSD Site Recv Date: 01/05/2004
Part A Recv Date: Not reported
Part B Recv Date: Not reported
Generator EPA ID: NYD001236017
Trans1 EPA ID: NJD054126164
Trans2 EPA ID: Not reported
TSDF ID: CDD980756415
Waste Code: P121 - ZINC CYANIDE
Quantity: 01150
Units: G - Gallons (liquids only)* (8.3 pounds)
Number of Containers: 023
Container Type: DM - Metal drums, barrels
Handling Method: T Chemical, physical, or biological treatment.
Specific Gravity: 01.00
Year: 2003

Document ID: NYG0852138
Manifest Status: Not reported
Trans1 State ID: RM73079PQ
Trans2 State ID: Not reported

BERKMAN BROS INC (Continued) **1000271415**

Generator Ship Date:	03/15/2000
Trans1 Recv Date:	03/15/2000
Trans2 Recv Date:	Not reported
TSD Site Recv Date:	03/16/2000
Part A Recv Date:	Not reported
Part B Recv Date:	Not reported
Generator EPA ID:	NYD001236017
Trans1 EPA ID:	CDX0000FA094
Trans2 EPA ID:	Not reported
TSDF ID:	CDD980756415
Waste Code:	P121 - ZINC CYANIDE
Quantity:	02500
Units:	P - Pounds
Number of Containers:	005
Container Type:	DM - Metal drums, barrels
Handling Method:	T Chemical, physical, or biological treatment.
Specific Gravity:	01.00
Year:	2000

Document ID:	NJA0985680
Manifest Status:	Completed copy
Trans1 State ID:	NJDEPS869
Trans2 State ID:	NJDEPS869
Generator Ship Date:	02/19/1991
Trans1 Recv Date:	02/19/1991
Trans2 Recv Date:	02/20/1991
TSD Site Recv Date:	02/21/1991
Part A Recv Date:	03/12/1991
Part B Recv Date:	03/07/1991
Generator EPA ID:	NYD001236017
Trans1 EPA ID:	ILD051060408
Trans2 EPA ID:	ILD051060408
TSDF ID:	NJD002182897
Waste Code:	F005 - UNKNOWN
Quantity:	00384
Units:	P - Pounds
Number of Containers:	001
Container Type:	DM - Metal drums, barrels
Handling Method:	B Incineration, heat recovery, burning.
Specific Gravity:	100
Year:	1991

Document ID:	NYG2628405
Manifest Status:	Not reported
Trans1 State ID:	RP52906PQ
Trans2 State ID:	Not reported
Generator Ship Date:	09/23/2002
Trans1 Recv Date:	09/23/2002
Trans2 Recv Date:	Not reported
TSD Site Recv Date:	09/24/2002
Part A Recv Date:	Not reported
Part B Recv Date:	Not reported
Generator EPA ID:	NYD001236017
Trans1 EPA ID:	NYF006000053
Trans2 EPA ID:	Not reported

BERKMAN BROS INC (Continued) **1000271415**

TSDF ID: CDD980756415
Waste Code: D003 - NON-LISTED REACTIVE WASTES
Quantity: 28004
Units: P - Pounds
Number of Containers: 001
Container Type: CM - Metal boxes, cases, roll-offs
Handling Method: T Chemical, physical, or biological treatment.
Specific Gravity: 01.00
Year: 2002

CBS:
CBS Number: 2-000058
Program Type: CBS
Facility Status: Unregulated/Closed
Expiration Date: 06/14/1999
Dec Region: 2
UTMX: 588840.22131000
UTMY: 4508396.6102499

A15 WSW < 1/8 0.023 mi. 121 ft. **LOT 7,TAXBLOCK 2698 488 LEONARD STREET BROOKLYN, NY** **NY E DESIGNATION** **S108076703 N/A**

Site 15 of 25 in cluster A

Relative: Lower
Actual: 15 ft.

E DESIGNATION:
Tax Lot(s): 7
Tax Block: 2698
Borough Code: Not reported
E-No: E-138
Effective Date: 5/11/2005
Satisfaction Date: Not reported
Ceqr Number: 04DCP003K
Ulurp Number: 050110 ZRK,050111 ZMK,050415 MMK,040416 MMK,040417 MMK,040418 MMK,050110(A)ZRK,0501
Zoning Map No: 12c, 12d, 13a, 13b

Description: Underground Gasoline Storage Tanks* Testing Protocol.
Lot Remediation Date: Not reported

A16 WNW < 1/8 0.024 mi. 126 ft. **LOT 15,TAXBLOCK 2698 504 LEONARD STREET BROOKLYN, NY 11222** **NY E DESIGNATION** **S108076299 N/A**

Site 16 of 25 in cluster A

Relative: Higher
Actual: 16 ft.

E DESIGNATION:
Tax Lot(s): 15
Tax Block: 2698
Borough Code: BK
E-No: E-138
Effective Date: 5/11/2005
Satisfaction Date: Not reported
Ceqr Number: 04DCP003K
Ulurp Number: 050110 ZRK,050111 ZMK,050415 MMK,040416 MMK,040417 MMK,040418 MMK,050110(A)ZRK,0501
Zoning Map No: 12c, 12d, 13a, 13b

LOT 15,TAXBLOCK 2698 (Continued) **S108076299**

Description: Underground Gasoline Storage Tanks* Testing Protocol.
Lot Remediation Date: Not reported

A17 West < 1/8 0.025 mi. 131 ft. **LVSTIG BROS INC**
501 LEONARD ST
BROOKLYN, NY 11222

RCRA NonGen / NLR FINDS **1000411654 NYD001235951**

Site 17 of 25 in cluster A

Relative: Higher

Actual: 16 ft.

RCRA NonGen / NLR:

Date form received by agency:	01/01/2007
Facility name:	LVSTIG BROS INC
Facility address:	501 LEONARD ST BROOKLYN, NY 112223909
EPA ID:	NYD001235951
Mailing address:	LEONARD ST BROOKLYN, NY 11222
Contact:	Not reported
Contact address:	LEONARD ST BROOKLYN, NY 11222
Contact country:	US
Contact telephone:	Not reported
Contact email:	Not reported
EPA Region:	02
Land type:	Facility is not located on Indian land. Additional information is not known.
Classification:	Non-Generator
Description:	Handler: Non-Generators do not presently generate hazardous waste

Owner/Operator Summary:

Owner/operator name:	WALTER LUSTIG
Owner/operator address:	NOT REQUIRED NOT REQUIRED, WY 99999
Owner/operator country:	US
Owner/operator telephone:	(212) 555-1212
Legal status:	Private
Owner/Operator Type:	Operator
Owner/Op start date:	Not reported
Owner/Op end date:	Not reported

Owner/operator name:	WALTER LUSTIG
Owner/operator address:	NOT REQUIRED NOT REQUIRED, WY 99999
Owner/operator country:	US
Owner/operator telephone:	(212) 555-1212
Legal status:	Private
Owner/Operator Type:	Owner
Owner/Op start date:	Not reported
Owner/Op end date:	Not reported

Handler Activities Summary:

U.S. importer of hazardous waste:	No
Mixed waste (haz. and radioactive):	No
Recycler of hazardous waste:	No
Transporter of hazardous waste:	No
Treater, storer or disposer of HW:	No
Underground injection activity:	No
On-site burner exemption:	No

LVSTIG BROS INC (Continued) **1000411654**

Furnace exemption:	No
Used oil fuel burner:	No
Used oil processor:	No
User oil refiner:	No
Used oil fuel marketer to burner:	No
Used oil Specification marketer:	No
Used oil transfer facility:	No
Used oil transporter:	No

Historical Generators:

Date form received by agency:	01/01/2006
Site name:	LVSTIG BROS INC
Classification:	Not a generator, verified
Date form received by agency:	07/28/1999
Site name:	LVSTIG BROS INC
Classification:	Not a generator, verified
Date form received by agency:	07/01/1980
Site name:	LVSTIG BROS INC
Classification:	Large Quantity Generator
. Waste code:	F017
. Waste name:	Not Defined
Violation Status:	No violations found

Evaluation Action Summary:

Evaluation date:	07/28/1999
Evaluation:	COMPLIANCE EVALUATION INSPECTION ON-SITE
Area of violation:	Not reported
Date achieved compliance:	Not reported
Evaluation lead agency:	EPA
Evaluation date:	03/09/1987
Evaluation:	COMPLIANCE EVALUATION INSPECTION ON-SITE
Area of violation:	Not reported
Date achieved compliance:	Not reported
Evaluation lead agency:	State

FINDS:

Registry ID: 110004332874

Environmental Interest/Information System

RCRAInfo is a national information system that supports the Resource Conservation and Recovery Act (RCRA) program through the tracking of events and activities related to facilities that generate, transport, and treat, store, or dispose of hazardous waste. RCRAInfo allows RCRA program staff to track the notification, permit, compliance, and corrective action activities required under RCRA.

A18
West
< 1/8
0.025 mi.
131 ft.

501 LEONARD ST
BROOKLYN, NY 11222

Site 18 of 25 in cluster A

EDR US Hist Auto Stat **1015523978**
N/A

Relative:
Higher

Actual:
16 ft.

EDR Historical Auto Stations:

Name: UNICAR AUTO RPR SHOP
Year: 1999
Address: 501 LEONARD ST

Name: UNICAR AUTO RPR SHOP
Year: 2001
Address: 501 LEONARD ST

A19
WSW
< 1/8
0.025 mi.
131 ft.

493 LEONARD ST
BROOKLYN, NY 11222

Site 19 of 25 in cluster A

EDR US Hist Auto Stat **1015518650**
N/A

Relative:
Lower

Actual:
15 ft.

EDR Historical Auto Stations:

Name: PJ MOTORS INC
Year: 2001
Address: 493 LEONARD ST

Name: PJ MOTORS
Year: 2002
Address: 493 LEONARD ST

Name: PJ MOTORS
Year: 2003
Address: 493 LEONARD ST

Name: PJ MOTORS INC
Year: 2004
Address: 493 LEONARD ST

Name: SAAB VOLVO REPAIR
Year: 2005
Address: 493 LEONARD ST

Name: SAAB VOLVO REPAIR
Year: 2006
Address: 493 LEONARD ST

Name: PJ MOTORS
Year: 2007
Address: 493 LEONARD ST

Name: P J MOTORS INC
Year: 2008
Address: 493 LEONARD ST

A20 SW < 1/8 0.026 mi. 136 ft. | **LOT 5,TAXBLOCK 2698 482 LEONARD STREET BROOKLYN, NY** | **NY E DESIGNATION** | **S108076653 N/A**

Site 20 of 25 in cluster A

Relative: Lower

Actual: 15 ft.

E DESIGNATION:

Tax Lot(s):	5
Tax Block:	2698
Borough Code:	Not reported
E-No:	E-138
Effective Date:	5/11/2005
Satisfaction Date:	Not reported
Ceqr Number:	04DCP003K
Ulurp Number:	050110 ZRK,050111 ZMK,050415 MMK,040416 MMK,040417 MMK,040418 MMK,050110(A)ZRK,0501
Zoning Map No:	12c, 12d, 13a, 13b
Description:	Underground Gasoline Storage Tanks* Testing Protocol.
Lot Remediation Date:	Not reported

A21 NNE < 1/8 0.032 mi. 171 ft. | **CARTER SPRAY-257 DRIGGS AVE 257 DRIGGS AVE BROOKLYN, NY 11222** | **RCRA NonGen / NLR FINDS US AIRS** | **1000400684 NYD980593073**

Site 21 of 25 in cluster A

Relative: Higher

Actual: 17 ft.

RCRA NonGen / NLR:

Date form received by agency:	01/01/2007
Facility name:	CARTER SPRAY FINISHING CORP
Facility address:	257 DRIGGS AVE BROOKLYN, NY 112224608
EPA ID:	NYD980593073
Mailing address:	ECKFORD ST BROOKLYN, NY 11222
Contact:	Not reported
Contact address:	ECKFORD ST BROOKLYN, NY 11222
Contact country:	US
Contact telephone:	Not reported
Contact email:	Not reported
EPA Region:	02
Land type:	Facility is not located on Indian land. Additional information is not known.
Classification:	Non-Generator
Description:	Handler: Non-Generators do not presently generate hazardous waste

Owner/Operator Summary:

Owner/operator name:	Not reported
Owner/operator address:	NOT REQUIRED NOT REQUIRED, WY 99999
Owner/operator country:	US
Owner/operator telephone:	(212) 555-1212
Legal status:	Private
Owner/Operator Type:	Operator
Owner/Op start date:	Not reported
Owner/Op end date:	Not reported
Owner/operator name:	Not reported
Owner/operator address:	NOT REQUIRED NOT REQUIRED, WY 99999

CARTER SPRAY-257 DRIGGS AVE (Continued) **1000400684**

Owner/operator country: US
Owner/operator telephone: (212) 555-1212
Legal status: Private
Owner/Operator Type: Owner
Owner/Op start date: Not reported
Owner/Op end date: Not reported

Handler Activities Summary:
U.S. importer of hazardous waste: No
Mixed waste (haz. and radioactive): No
Recycler of hazardous waste: No
Transporter of hazardous waste: No
Treater, storer or disposer of HW: No
Underground injection activity: No
On-site burner exemption: No
Furnace exemption: No
Used oil fuel burner: No
Used oil processor: No
User oil refiner: No
Used oil fuel marketer to burner: No
Used oil Specification marketer: No
Used oil transfer facility: No
Used oil transporter: No

Historical Generators:
Date form received by agency: 01/01/2006
Site name: CARTER SPRAY FINISHING CORP
Classification: Not a generator, verified

Date form received by agency: 07/08/1999
Site name: CARTER SPRAY FINISHING CORP
Classification: Not a generator, verified

Date form received by agency: 08/18/1980
Site name: CARTER SPRAY FINISHING CORP
Classification: Small Quantity Generator

. Waste code: F001
. Waste name: THE FOLLOWING SPENT HALOGENATED SOLVENTS USED IN DEGREASING: TETRACHLOROETHYLENE, TRICHLORETHYLENE, METHYLENE CHLORIDE, 1,1,1-TRICHLOROETHANE, CARBON TETRACHLORIDE AND CHLORINATED FLUOROCARBONS; ALL SPENT SOLVENT MIXTURES/BLENDS USED IN DEGREASING CONTAINING, BEFORE USE, A TOTAL OF TEN PERCENT OR MORE (BY VOLUME) OF ONE OR MORE OF THE ABOVE HALOGENATED SOLVENTS OR THOSE SOLVENTS LISTED IN F002, F004, AND F005; AND STILL BOTTOMS FROM THE RECOVERY OF THESE SPENT SOLVENTS AND SPENT SOLVENT MIXTURES.

. Waste code: U226
. Waste name: ETHANE, 1,1,1-TRICHLORO- (OR) METHYL CHLOROFORM

Violation Status: No violations found

Evaluation Action Summary:
Evaluation date: 07/30/1998
Evaluation: COMPLIANCE EVALUATION INSPECTION ON-SITE
Area of violation: Not reported

CARTER SPRAY-257 DRIGGS AVE (Continued) **1000400684**

Date achieved compliance: Not reported
Evaluation lead agency: EPA

FINDS:

Registry ID: 110001599690

Environmental Interest/Information System

AFS (Aerometric Information Retrieval System (AIRS) Facility Subsystem) replaces the former Compliance Data System (CDS), the National Emission Data System (NEDS), and the Storage and Retrieval of Aerometric Data (SAROAD). AIRS is the national repository for information concerning airborne pollution in the United States. AFS is used to track emissions and compliance data from industrial plants. AFS data are utilized by states to prepare State Implementation Plans to comply with regulatory programs and by EPA as an input for the estimation of total national emissions. AFS is undergoing a major redesign to support facility operating permits required under Title V of the Clean Air Act.

AIR SYNTHETIC MINOR

RCRAInfo is a national information system that supports the Resource Conservation and Recovery Act (RCRA) program through the tracking of events and activities related to facilities that generate, transport, and treat, store, or dispose of hazardous waste. RCRAInfo allows RCRA program staff to track the notification, permit, compliance, and corrective action activities required under RCRA.

FIS (New York - Facility Information System) is New York's Department of Environmental Conservation (DEC) information system for tracking environmental facility information found across the State.

AIRS (AFS):

Compliance and Violation Data Major Sources:

EPA plant ID:	110001599690
Plant name:	CARTER SPRAY-257 DRIGGS AVE
Plant address:	257 DRIGGS AVE BROOKLYN, NY 11222
County:	KINGS
Region code:	02
Dunn & Bradst #:	Not reported
Air quality cntrl region:	043
Sic code:	3471
Sic code desc:	PLATING AND POLISHING
North Am. industrial classf:	332813
NAIC code description:	Electroplating, Plating, Polishing, Anodizing, and Coloring
Default compliance status:	IN COMPLIANCE WITH PROCEDURAL REQUIREMENTS
Default classification:	POTENTIAL EMISSIONS ARE BELOW ALL APPLICABLE MAJOR SOURCE THRESHOLDS IF AND ONLY IF THE SOURCE COMPLIES WITH FEDERALLY ENFORCEABLE REGULATIONS OR LIMITATIONS.
Govt facility:	ALL OTHER FACILITIES NOT OWNED OR OPERATED BY A FEDERAL, STATE, OR LOCAL GOVERNMENT
Current HPV:	Not reported

A22
NNE
< 1/8
0.034 mi.
179 ft.

T & N/HTN FRENCH CLEANERS
258 DRIGGS AVENUE
BROOKLYN, NY 11222

NY DRYCLEANERS **S110248074**
N/A

Site 22 of 25 in cluster A

Relative:
Higher

Actual:
17 ft.

DRYCLEANERS:

Facility ID:	2-6101-00956
Phone Number:	718-349-1358
Region:	Not reported
Registration Effective Date:	N/A
Inspection Date:	04JULY28
Install Date:	Not reported
Drop Shop:	Y
Shutdown:	Not reported
Alternate Solvent:	Not reported
Current Business:	Not reported

A23
NNE
< 1/8
0.034 mi.
179 ft.

T & N FRENCH CLEANERS
258 DRIGGS AVE
BROOKLYN, NY 11222

RCRA-CESQG **1004756800**
PA MANIFEST **NYD982184954**
NY MANIFEST
US AIRS

Site 23 of 25 in cluster A

Relative:
Higher

Actual:
17 ft.

RCRA-CESQG:

Date form received by agency:	01/01/2007
Facility name:	T & N FRENCH CLEANERS
Facility address:	258 DRIGGS AVE BROOKLYN, NY 11222
EPA ID:	NYD982184954
Mailing address:	DRIGGS AVE BROOKLYN, NY 11222
Contact:	TONY HADDAD
Contact address:	DRIGGS AVE BROOKLYN, NY 11222
Contact country:	US
Contact telephone:	(718) 383-7863
Contact email:	Not reported
EPA Region:	02
Classification:	Conditionally Exempt Small Quantity Generator
Description:	Handler: generates 100 kg or less of hazardous waste per calendar month, and accumulates 1000 kg or less of hazardous waste at any time; or generates 1 kg or less of acutely hazardous waste per calendar month, and accumulates at any time: 1 kg or less of acutely hazardous waste; or 100 kg or less of any residue or contaminated soil, waste or other debris resulting from the cleanup of a spill, into or on any land or water, of acutely hazardous waste; or generates 100 kg or less of any residue or contaminated soil, waste or other debris resulting from the cleanup of a spill, into or on any land or water, of acutely hazardous waste during any calendar month, and accumulates at any time: 1 kg or less of acutely hazardous waste; or 100 kg or less of any residue or contaminated soil, waste or other debris resulting from the cleanup of a spill, into or on any land or water, of acutely hazardous waste

Owner/Operator Summary:

Owner/operator name:	TONY HADDAD
Owner/operator address:	258 DRIGGS AVE BROOKLYN, NY 11222

T & N FRENCH CLEANERS (Continued) **1004756800**

Owner/operator country: US
Owner/operator telephone: (718) 383-7863
Legal status: Private
Owner/Operator Type: Owner
Owner/Op start date: Not reported
Owner/Op end date: Not reported

Owner/operator name: TONY HADDAD
Owner/operator address: 258 DRIGGS AVE
BROOKLYN, NY 11222
Owner/operator country: US
Owner/operator telephone: (718) 383-7863
Legal status: Private
Owner/Operator Type: Operator
Owner/Op start date: Not reported
Owner/Op end date: Not reported

Handler Activities Summary:
U.S. importer of hazardous waste: No
Mixed waste (haz. and radioactive): No
Recycler of hazardous waste: No
Transporter of hazardous waste: No
Treater, storer or disposer of HW: No
Underground injection activity: No
On-site burner exemption: No
Furnace exemption: No
Used oil fuel burner: No
Used oil processor: No
User oil refiner: No
Used oil fuel marketer to burner: No
Used oil Specification marketer: No
Used oil transfer facility: No
Used oil transporter: No

Historical Generators:
Date form received by agency: 01/01/2006
Site name: T & N FRENCH CLEANERS
Classification: Not a generator, verified

Date form received by agency: 07/28/1992
Site name: T & N FRENCH CLEANERS
Classification: Conditionally Exempt Small Quantity Generator

. Waste code: D000
. Waste name: Not Defined

. Waste code: D001
. Waste name: IGNITABLE WASTE

. Waste code: F002
. Waste name: THE FOLLOWING SPENT HALOGENATED SOLVENTS: TETRACHLOROETHYLENE, METHYLENE CHLORIDE, TRICHLOROETHYLENE, 1,1,1-TRICHLOROETHANE, CHLOROBENZENE, 1,1,2-TRICHLORO-1,2,2-TRIFLUOROETHANE, ORTHO-DICHLOROBENZENE, TRICHLOROFLUOROMETHANE, AND 1,1,2, TRICHLOROETHANE; ALL SPENT SOLVENT MIXTURES/BLENDS CONTAINING, BEFORE USE, A TOTAL OF TEN PERCENT OR MORE (BY VOLUME) OF ONE OR MORE OF THE

T & N FRENCH CLEANERS (Continued) **1004756800**

ABOVE HALOGENATED SOLVENTS OR THOSE SOLVENTS LISTED IN F001, F004, AND F005; AND STILL BOTTOMS FROM THE RECOVERY OF THESE SPENT SOLVENTS AND SPENT SOLVENT MIXTURES.

Violation Status: No violations found

Manifest Details:

Year:	2006
Manifest Number:	000180733GBF
Manifest Type:	TSD Copy
Generator EPA Id:	NYD982184954
Generator Date:	12/06/2006
Mailing Address:	Not reported
Mailing City,St,Zip:	Not reported
Contact Name:	Not reported
Contact Phone:	Not reported
TSD EPA Id:	PAD067098822
TSD Date:	Not reported
TSD Facility Name:	CYCLE CHEM INC
TSD Facility Address:	550 INDUSTRIAL DRIVE
TSD Facility City:	LEWISBERRY
TSD Facility State:	PA
Facility Telephone:	718-383-7863
Page Number:	1
Line Number:	1
Waste Number:	D005
Container Number:	1
Container Type:	Cargo tanks (tank trucks)
Waste Quantity:	1000
Unit:	Gallons (liquids only)
Handling Code:	Not reported
TSP EPA Id:	Not reported
Date TSP Sig:	Not reported

Year:	2006
Manifest Number:	000015843GBF
Manifest Type:	TSD Copy
Generator EPA Id:	NYD982184954
Generator Date:	10/23/2006
Mailing Address:	Not reported
Mailing City,St,Zip:	Not reported
Contact Name:	Not reported
Contact Phone:	Not reported
TSD EPA Id:	PAD067098822
TSD Date:	Not reported
TSD Facility Name:	CYCLE CHEM INC
TSD Facility Address:	550 INDUSTRIAL DRIVE
TSD Facility City:	LEWISBERRY
TSD Facility State:	PA
Facility Telephone:	718-383-7863
Page Number:	1
Line Number:	1
Waste Number:	D039
Container Number:	2
Container Type:	Metal drums, barrels, kegs
Waste Quantity:	50
Unit:	Gallons (liquids only)
Handling Code:	Not reported

T & N FRENCH CLEANERS (Continued) **1004756800**

TSP EPA Id:	Not reported
Date TSP Sig:	Not reported
Year:	2006
Manifest Number:	000180733GBF
Manifest Type:	TSD Copy
Generator EPA Id:	NYD982184954
Generator Date:	12/06/2006
Mailing Address:	Not reported
Mailing City,St,Zip:	Not reported
Contact Name:	Not reported
Contact Phone:	Not reported
TSD EPA Id:	PAD067098822
TSD Date:	Not reported
TSD Facility Name:	CYCLE CHEM INC
TSD Facility Address:	550 INDUSTRIAL DRIVE
TSD Facility City:	LEWISBERRY
TSD Facility State:	PA
Facility Telephone:	718-383-7863
Page Number:	1
Line Number:	1
Waste Number:	D008
Container Number:	1
Container Type:	Cargo tanks (tank trucks)
Waste Quantity:	1000
Unit:	Gallons (liquids only)
Handling Code:	Not reported
TSP EPA Id:	Not reported
Date TSP Sig:	Not reported
Year:	2006
Manifest Number:	000180733GBF
Manifest Type:	TSD Copy
Generator EPA Id:	NYD982184954
Generator Date:	12/06/2006
Mailing Address:	Not reported
Mailing City,St,Zip:	Not reported
Contact Name:	Not reported
Contact Phone:	Not reported
TSD EPA Id:	PAD067098822
TSD Date:	Not reported
TSD Facility Name:	CYCLE CHEM INC
TSD Facility Address:	550 INDUSTRIAL DRIVE
TSD Facility City:	LEWISBERRY
TSD Facility State:	PA
Facility Telephone:	718-383-7863
Page Number:	1
Line Number:	1
Waste Number:	D006
Container Number:	1
Container Type:	Cargo tanks (tank trucks)
Waste Quantity:	1000
Unit:	Gallons (liquids only)
Handling Code:	Not reported
TSP EPA Id:	Not reported
Date TSP Sig:	Not reported

T & N FRENCH CLEANERS (Continued) **1004756800**

Year:	2006
Manifest Number:	000180733GBF
Manifest Type:	TSD Copy
Generator EPA Id:	NYD982184954
Generator Date:	12/06/2006
Mailing Address:	Not reported
Mailing City,St,Zip:	Not reported
Contact Name:	Not reported
Contact Phone:	Not reported
TSD EPA Id:	PAD067098822
TSD Date:	Not reported
TSD Facility Name:	CYCLE CHEM INC
TSD Facility Address:	550 INDUSTRIAL DRIVE
TSD Facility City:	LEWISBERRY
TSD Facility State:	PA
Facility Telephone:	718-383-7863
Page Number:	1
Line Number:	1
Waste Number:	D007
Container Number:	1
Container Type:	Cargo tanks (tank trucks)
Waste Quantity:	1000
Unit:	Gallons (liquids only)
Handling Code:	Not reported
TSP EPA Id:	Not reported
Date TSP Sig:	Not reported

Year:	2006
Manifest Number:	000180680GBF
Manifest Type:	TSD Copy
Generator EPA Id:	NYD982184954
Generator Date:	12/14/2006
Mailing Address:	Not reported
Mailing City,St,Zip:	Not reported
Contact Name:	Not reported
Contact Phone:	Not reported
TSD EPA Id:	NJ0000027193
TSD Date:	Not reported
TSD Facility Name:	CLEAN VENTURE INC
TSD Facility Address:	201 SOUTH FIRST STREET
TSD Facility City:	ELIZABETH
TSD Facility State:	NJ
Facility Telephone:	718-383-7863
Page Number:	1
Line Number:	1
Waste Number:	D039
Container Number:	2
Container Type:	Metal drums, barrels, kegs
Waste Quantity:	110
Unit:	Gallons (liquids only)
Handling Code:	Not reported
TSP EPA Id:	Not reported
Date TSP Sig:	Not reported

NY MANIFEST:

EPA ID:	NYD982184954
Country:	USA

T & N FRENCH CLEANERS (Continued) **1004756800**

Location Address 1: 258 DRIGGS AVENUE
Location Address 2: Not reported
Location City: BROOKLYN
Location State: NY
Location Zip Code: 11222
Location Zip Code 4: Not reported

Mailing Info:
Name: VANITY CLEANERS
Contact: VANITY CLEANERS
Address: 258 DRIGGS AVENUE
City/State/Zip: BROOKLYN, NY 11222
Country: USA
Phone: 718-383-3140

Manifest:

Document ID: NYC0801764
Manifest Status: Completed after the designated time period for a TSDF to get a copy to the DEC
Trans1 State ID: AP4503NY
Trans2 State ID: Not reported
Generator Ship Date: 12/04/1990
Trans1 Recv Date: 12/04/1990
Trans2 Recv Date: / /
TSD Site Recv Date: 12/04/1990
Part A Recv Date: 02/07/1991
Part B Recv Date: 12/28/1990
Generator EPA ID: NYD982184954
Trans1 EPA ID: ILD051060408
Trans2 EPA ID: Not reported
TSDF ID: NYD980785760
Waste Code: F002 - HALO SOLV + STILL BOTTOMS FM REC OF SOLV
Quantity: 00060
Units: P - Pounds
Number of Containers: 001
Container Type: DM - Metal drums, barrels
Handling Method: B Incineration, heat recovery, burning.
Specific Gravity: 100
Year: 1990

Document ID: NYC1179639
Manifest Status: Completed copy
Trans1 State ID: LP3931NY
Trans2 State ID: Not reported
Generator Ship Date: 05/21/1991
Trans1 Recv Date: 05/21/1991
Trans2 Recv Date: / /
TSD Site Recv Date: 05/21/1991
Part A Recv Date: 05/31/1991
Part B Recv Date: 05/31/1991
Generator EPA ID: NYD982184954
Trans1 EPA ID: ILD051060408
Trans2 EPA ID: Not reported
TSDF ID: NYD980785760
Waste Code: F002 - HALO SOLV + STILL BOTTOMS FM REC OF SOLV
Quantity: 00060

T & N FRENCH CLEANERS (Continued) **1004756800**

Units:	P - Pounds
Number of Containers:	001
Container Type:	DM - Metal drums, barrels
Handling Method:	B Incineration, heat recovery, burning.
Specific Gravity:	100
Year:	1991

Document ID:	NYA9071976
Manifest Status:	Completed copy
Trans1 State ID:	LP3931
Trans2 State ID:	Not reported
Generator Ship Date:	10/17/1988
Trans1 Recv Date:	10/17/1988
Trans2 Recv Date:	/ /
TSD Site Recv Date:	10/17/1988
Part A Recv Date:	10/25/1988
Part B Recv Date:	10/24/1988
Generator EPA ID:	NYD982184954
Trans1 EPA ID:	ILD051060408
Trans2 EPA ID:	Not reported
TSDF ID:	NYD980785760
Waste Code:	F002 - HALO SOLV + STILL BOTTOMS FM REC OF SOLV
Quantity:	00080
Units:	P - Pounds
Number of Containers:	001
Container Type:	CF - Fiber or plastic boxes, cartons
Handling Method:	R Material recovery of more than 75 percent of the total material.
Specific Gravity:	100
Year:	1988

Document ID:	NYA9081911
Manifest Status:	Completed copy
Trans1 State ID:	NYAM6252
Trans2 State ID:	Not reported
Generator Ship Date:	09/19/1988
Trans1 Recv Date:	09/19/1988
Trans2 Recv Date:	/ /
TSD Site Recv Date:	09/19/1988
Part A Recv Date:	09/30/1988
Part B Recv Date:	09/27/1988
Generator EPA ID:	NYD982184954
Trans1 EPA ID:	ILD051060408
Trans2 EPA ID:	Not reported
TSDF ID:	NYD980785760
Waste Code:	F002 - HALO SOLV + STILL BOTTOMS FM REC OF SOLV
Quantity:	00080
Units:	P - Pounds
Number of Containers:	001
Container Type:	CF - Fiber or plastic boxes, cartons
Handling Method:	R Material recovery of more than 75 percent of the total material.
Specific Gravity:	100
Year:	1988

Document ID:	NYA9166511

T & N FRENCH CLEANERS (Continued) **1004756800**

Manifest Status:	Completed copy
Trans1 State ID:	LP3931
Trans2 State ID:	Not reported
Generator Ship Date:	12/06/1988
Trans1 Recv Date:	12/06/1988
Trans2 Recv Date:	/ /
TSD Site Recv Date:	12/06/1988
Part A Recv Date:	12/19/1988
Part B Recv Date:	12/13/1988
Generator EPA ID:	NYD982184954
Trans1 EPA ID:	ILD051060408
Trans2 EPA ID:	Not reported
TSDF ID:	NYD980785760
Waste Code:	F002 - HALO SOLV + STILL BOTTOMS FM REC OF SOLV
Quantity:	00080
Units:	P - Pounds
Number of Containers:	001
Container Type:	CF - Fiber or plastic boxes, cartons
Handling Method:	R Material recovery of more than 75 percent of the total material.
Specific Gravity:	100
Year:	1988

Document ID:	NYA8960398
Manifest Status:	Completed copy
Trans1 State ID:	NYAM6252
Trans2 State ID:	Not reported
Generator Ship Date:	07/22/1988
Trans1 Recv Date:	07/22/1988
Trans2 Recv Date:	/ /
TSD Site Recv Date:	07/22/1988
Part A Recv Date:	07/29/1988
Part B Recv Date:	07/29/1988
Generator EPA ID:	NYD982184954
Trans1 EPA ID:	ILD051060408
Trans2 EPA ID:	Not reported
TSDF ID:	NYD980785760
Waste Code:	F002 - HALO SOLV + STILL BOTTOMS FM REC OF SOLV
Quantity:	00080
Units:	P - Pounds
Number of Containers:	001
Container Type:	CF - Fiber or plastic boxes, cartons
Handling Method:	R Material recovery of more than 75 percent of the total material.
Specific Gravity:	100
Year:	1988

Document ID:	NYA9123052
Manifest Status:	Completed copy
Trans1 State ID:	NYAM6252
Trans2 State ID:	Not reported
Generator Ship Date:	11/07/1988
Trans1 Recv Date:	11/07/1988
Trans2 Recv Date:	/ /
TSD Site Recv Date:	11/07/1988
Part A Recv Date:	11/16/1988
Part B Recv Date:	11/17/1988

T & N FRENCH CLEANERS (Continued) **1004756800**

Generator EPA ID:	NYD982184954
Trans1 EPA ID:	ILD051060408
Trans2 EPA ID:	Not reported
TSDF ID:	NYD980785760
Waste Code:	F002 - HALO SOLV + STILL BOTTOMS FM REC OF SOLV
Quantity:	00080
Units:	P - Pounds
Number of Containers:	001
Container Type:	CF - Fiber or plastic boxes, cartons
Handling Method:	R Material recovery of more than 75 percent of the total material.
Specific Gravity:	100
Year:	1988

Document ID:	NYC2187707
Manifest Status:	Completed copy
Trans1 State ID:	JE4550NY
Trans2 State ID:	Not reported
Generator Ship Date:	03/03/1993
Trans1 Recv Date:	03/03/1993
Trans2 Recv Date:	/ /
TSD Site Recv Date:	03/03/1993
Part A Recv Date:	04/14/1993
Part B Recv Date:	03/11/1993
Generator EPA ID:	NYD982184954
Trans1 EPA ID:	ILD051060408
Trans2 EPA ID:	Not reported
TSDF ID:	NYD980785760
Waste Code:	F002 - HALO SOLV + STILL BOTTOMS FM REC OF SOLV
Quantity:	00060
Units:	P - Pounds
Number of Containers:	001
Container Type:	DM - Metal drums, barrels
Handling Method:	B Incineration, heat recovery, burning.
Specific Gravity:	100
Year:	1993

Document ID:	NYC2090777
Manifest Status:	Completed copy
Trans1 State ID:	JE4550NY
Trans2 State ID:	Not reported
Generator Ship Date:	01/08/1993
Trans1 Recv Date:	01/08/1993
Trans2 Recv Date:	/ /
TSD Site Recv Date:	01/08/1993
Part A Recv Date:	01/29/1993
Part B Recv Date:	01/20/1993
Generator EPA ID:	NYD982184954
Trans1 EPA ID:	ILD051060408
Trans2 EPA ID:	Not reported
TSDF ID:	NYD980785760
Waste Code:	F002 - HALO SOLV + STILL BOTTOMS FM REC OF SOLV
Quantity:	00060
Units:	P - Pounds
Number of Containers:	001
Container Type:	DM - Metal drums, barrels

T & N FRENCH CLEANERS (Continued) **1004756800**

Handling Method:	B Incineration, heat recovery, burning.
Specific Gravity:	100
Year:	1993

Document ID:	NYC0333022
Manifest Status:	Completed after the designated time period for a TSDF to get a copy to the DEC
Trans1 State ID:	000000000
Trans2 State ID:	000000000
Generator Ship Date:	06/18/1990
Trans1 Recv Date:	06/18/1990
Trans2 Recv Date:	/ /
TSD Site Recv Date:	06/18/1990
Part A Recv Date:	08/23/1990
Part B Recv Date:	06/27/1990
Generator EPA ID:	NYD982184954
Trans1 EPA ID:	ILD051060408
Trans2 EPA ID:	Not reported
TSDF ID:	NYD980785760
Waste Code:	F002 - HALO SOLV + STILL BOTTOMS FM REC OF SOLV
Quantity:	00060
Units:	P - Pounds
Number of Containers:	001
Container Type:	DM - Metal drums, barrels
Handling Method:	B Incineration, heat recovery, burning.
Specific Gravity:	100
Year:	1990

Document ID:	NYA9834761
Manifest Status:	Completed copy
Trans1 State ID:	000000000
Trans2 State ID:	000000000
Generator Ship Date:	12/12/1989
Trans1 Recv Date:	12/12/1989
Trans2 Recv Date:	/ /
TSD Site Recv Date:	12/12/1989
Part A Recv Date:	12/20/1989
Part B Recv Date:	12/19/1989
Generator EPA ID:	NYD982184954
Trans1 EPA ID:	ILD051060408
Trans2 EPA ID:	Not reported
TSDF ID:	NYD980785760
Waste Code:	F002 - HALO SOLV + STILL BOTTOMS FM REC OF SOLV
Quantity:	00060
Units:	P - Pounds
Number of Containers:	001
Container Type:	DM - Metal drums, barrels
Handling Method:	B Incineration, heat recovery, burning.
Specific Gravity:	100
Year:	1989

Document ID:	NYA9227755
Manifest Status:	Completed copy
Trans1 State ID:	AM6252NY
Trans2 State ID:	Not reported

T & N FRENCH CLEANERS (Continued) **1004756800**

Generator Ship Date:	01/11/1989
Trans1 Recv Date:	01/11/1989
Trans2 Recv Date:	/ /
TSD Site Recv Date:	01/11/1989
Part A Recv Date:	01/18/1989
Part B Recv Date:	01/18/1989
Generator EPA ID:	NYD982184954
Trans1 EPA ID:	ILD051060408
Trans2 EPA ID:	Not reported
TSDF ID:	NYD980785760
Waste Code:	F002 - HALO SOLV + STILL BOTTOMS FM REC OF SOLV
Quantity:	00080
Units:	P - Pounds
Number of Containers:	001
Container Type:	CF - Fiber or plastic boxes, cartons
Handling Method:	R Material recovery of more than 75 percent of the total material.
Specific Gravity:	100
Year:	1989

Document ID:	NYA9432639
Manifest Status:	Completed copy
Trans1 State ID:	AY9381NY
Trans2 State ID:	Not reported
Generator Ship Date:	04/28/1989
Trans1 Recv Date:	04/28/1989
Trans2 Recv Date:	/ /
TSD Site Recv Date:	04/28/1989
Part A Recv Date:	05/03/1989
Part B Recv Date:	05/08/1989
Generator EPA ID:	NYD982184954
Trans1 EPA ID:	ILD051060408
Trans2 EPA ID:	Not reported
TSDF ID:	NYD980785760
Waste Code:	F002 - HALO SOLV + STILL BOTTOMS FM REC OF SOLV
Quantity:	00080
Units:	P - Pounds
Number of Containers:	001
Container Type:	CF - Fiber or plastic boxes, cartons
Handling Method:	R Material recovery of more than 75 percent of the total material.
Specific Gravity:	100
Year:	1989

Document ID:	NYA8902383
Manifest Status:	Completed after the designated time period for a TSDF to get a copy to the DEC
Trans1 State ID:	NYAM6252
Trans2 State ID:	Not reported
Generator Ship Date:	06/27/1988
Trans1 Recv Date:	06/27/1988
Trans2 Recv Date:	/ /
TSD Site Recv Date:	06/27/1988
Part A Recv Date:	08/17/1988
Part B Recv Date:	07/06/1988
Generator EPA ID:	NYD982184954
Trans1 EPA ID:	ILD051060408
Trans2 EPA ID:	Not reported

T & N FRENCH CLEANERS (Continued) **1004756800**

TSDF ID:	NYD980785760
Waste Code:	F002 - HALO SOLV + STILL BOTTOMS FM REC OF SOLV
Quantity:	00080
Units:	P - Pounds
Number of Containers:	001
Container Type:	CF - Fiber or plastic boxes, cartons
Handling Method:	R Material recovery of more than 75 percent of the total material.
Specific Gravity:	100
Year:	1988

Document ID:	NYC2203931
Manifest Status:	Completed copy
Trans1 State ID:	JE4550NY
Trans2 State ID:	Not reported
Generator Ship Date:	04/02/1993
Trans1 Recv Date:	04/02/1993
Trans2 Recv Date:	/ /
TSD Site Recv Date:	04/02/1993
Part A Recv Date:	04/15/1993
Part B Recv Date:	04/12/1993
Generator EPA ID:	NYD982184954
Trans1 EPA ID:	ILD051060408
Trans2 EPA ID:	Not reported
TSDF ID:	NYD980785760
Waste Code:	F002 - HALO SOLV + STILL BOTTOMS FM REC OF SOLV
Quantity:	00060
Units:	P - Pounds
Number of Containers:	001
Container Type:	DM - Metal drums, barrels
Handling Method:	B Incineration, heat recovery, burning.
Specific Gravity:	100
Year:	1993

Document ID:	NYC1650655
Manifest Status:	Completed copy
Trans1 State ID:	HW8207NY
Trans2 State ID:	Not reported
Generator Ship Date:	05/19/1992
Trans1 Recv Date:	05/19/1992
Trans2 Recv Date:	/ /
TSD Site Recv Date:	05/19/1992
Part A Recv Date:	/ /
Part B Recv Date:	06/05/1992
Generator EPA ID:	NYD982184954
Trans1 EPA ID:	ILD051060408
Trans2 EPA ID:	Not reported
TSDF ID:	NYD980785760
Waste Code:	F002 - HALO SOLV + STILL BOTTOMS FM REC OF SOLV
Quantity:	00060
Units:	P - Pounds
Number of Containers:	001
Container Type:	DM - Metal drums, barrels
Handling Method:	B Incineration, heat recovery, burning.
Specific Gravity:	100
Year:	1992

T & N FRENCH CLEANERS (Continued) **1004756800**

Document ID:	NYA9586631
Manifest Status:	Completed copy
Trans1 State ID:	000000000
Trans2 State ID:	000000000
Generator Ship Date:	07/20/1989
Trans1 Recv Date:	07/20/1989
Trans2 Recv Date:	/ /
TSD Site Recv Date:	07/20/1989
Part A Recv Date:	07/25/1989
Part B Recv Date:	07/27/1989
Generator EPA ID:	NYD982184954
Trans1 EPA ID:	ILD051060408
Trans2 EPA ID:	Not reported
TSDF ID:	NYD980785760
Waste Code:	F002 - HALO SOLV + STILL BOTTOMS FM REC OF SOLV
Quantity:	00080
Units:	P - Pounds
Number of Containers:	001
Container Type:	CF - Fiber or plastic boxes, cartons
Handling Method:	R Material recovery of more than 75 percent of the total material.
Specific Gravity:	100
Year:	1989

Document ID:	NYC1572131
Manifest Status:	Completed copy
Trans1 State ID:	LP3931NY
Trans2 State ID:	Not reported
Generator Ship Date:	04/21/1992
Trans1 Recv Date:	04/21/1992
Trans2 Recv Date:	/ /
TSD Site Recv Date:	04/21/1992
Part A Recv Date:	08/07/1992
Part B Recv Date:	04/29/1992
Generator EPA ID:	NYD982184954
Trans1 EPA ID:	ILD051060408
Trans2 EPA ID:	Not reported
TSDF ID:	NYD980785760
Waste Code:	F002 - HALO SOLV + STILL BOTTOMS FM REC OF SOLV
Quantity:	00060
Units:	P - Pounds
Number of Containers:	001
Container Type:	DM - Metal drums, barrels
Handling Method:	B Incineration, heat recovery, burning.
Specific Gravity:	100
Year:	1992

Document ID:	NYC2045722
Manifest Status:	Completed copy
Trans1 State ID:	JE4550NY
Trans2 State ID:	Not reported
Generator Ship Date:	12/11/1992
Trans1 Recv Date:	12/11/1992
Trans2 Recv Date:	/ /
TSD Site Recv Date:	12/11/1992
Part A Recv Date:	12/29/1992

T & N FRENCH CLEANERS (Continued) **1004756800**

Part B Recv Date:	12/22/1992
Generator EPA ID:	NYD982184954
Trans1 EPA ID:	ILD051060408
Trans2 EPA ID:	Not reported
TSDF ID:	NYD980785760
Waste Code:	F002 - HALO SOLV + STILL BOTTOMS FM REC OF SOLV
Quantity:	00060
Units:	P - Pounds
Number of Containers:	001
Container Type:	DM - Metal drums, barrels
Handling Method:	B Incineration, heat recovery, burning.
Specific Gravity:	100
Year:	1992

Document ID:	NYC0236024
Manifest Status:	Completed after the designated time period for a TSDF to get a copy to the DEC
Trans1 State ID:	000000000
Trans2 State ID:	000000000
Generator Ship Date:	04/30/1990
Trans1 Recv Date:	04/30/1990
Trans2 Recv Date:	/ /
TSD Site Recv Date:	04/30/1990
Part A Recv Date:	06/14/1990
Part B Recv Date:	05/10/1990
Generator EPA ID:	NYD982184954
Trans1 EPA ID:	ILD051060408
Trans2 EPA ID:	Not reported
TSDF ID:	NYD980785760
Waste Code:	F002 - HALO SOLV + STILL BOTTOMS FM REC OF SOLV
Quantity:	00060
Units:	P - Pounds
Number of Containers:	001
Container Type:	DM - Metal drums, barrels
Handling Method:	B Incineration, heat recovery, burning.
Specific Gravity:	100
Year:	1990

AIRS (AFS):

Airs Minor Details:

EPA plant ID:	110004534102
Plant name:	HTN LAUNDRY & CLEANERS
Plant address:	258 DRIGGS AVENUE BROOKLYN, NY 112224600
County:	KINGS
Region code:	02
Dunn & Bradst #:	Not reported
Air quality cntrl region:	043
Sic code:	7216
Sic code desc:	DRYCLEANING PLANTS, EXCEPT RUG
North Am. industrial classf:	812320
NAIC code description:	Drycleaning and Laundry Services (except Coin-Operated)
Default compliance status:	IN COMPLIANCE WITH PROCEDURAL REQUIREMENTS
Default classification:	POTENTIAL UNCONTROLLED EMISSIONS < 100 TONS/YEAR
Govt facility:	ALL OTHER FACILITIES NOT OWNED OR OPERATED BY A FEDERAL, STATE, OR

T & N FRENCH CLEANERS (Continued) **1004756800**

LOCAL GOVERNMENT
Current HPV: Not reported

Compliance and Enforcement Major Issues:
Air program: Not reported
National action type: Not reported
Date achieved: Not reported
Penalty amount: Not reported

Air program: Not reported
National action type: Not reported
Date achieved: Not reported
Penalty amount: Not reported

Air program: Not reported
National action type: Not reported
Date achieved: Not reported
Penalty amount: Not reported

Historical Compliance Minor Sources:
State compliance status: IN COMPLIANCE WITH PROCEDURAL REQUIREMENTS
Hist compliance date: 1403
Air prog code hist file: MACT (SECTION 63 NESHAPS)

State compliance status: IN COMPLIANCE WITH PROCEDURAL REQUIREMENTS
Hist compliance date: 1402
Air prog code hist file: MACT (SECTION 63 NESHAPS)

State compliance status: IN COMPLIANCE WITH PROCEDURAL REQUIREMENTS
Hist compliance date: 1401
Air prog code hist file: MACT (SECTION 63 NESHAPS)

State compliance status: IN COMPLIANCE WITH PROCEDURAL REQUIREMENTS
Hist compliance date: 1304
Air prog code hist file: MACT (SECTION 63 NESHAPS)

State compliance status: IN COMPLIANCE WITH PROCEDURAL REQUIREMENTS
Hist compliance date: 1303
Air prog code hist file: MACT (SECTION 63 NESHAPS)

State compliance status: IN COMPLIANCE WITH PROCEDURAL REQUIREMENTS
Hist compliance date: 1302
Air prog code hist file: MACT (SECTION 63 NESHAPS)

State compliance status: IN COMPLIANCE WITH PROCEDURAL REQUIREMENTS
Hist compliance date: 1301
Air prog code hist file: MACT (SECTION 63 NESHAPS)

State compliance status: IN COMPLIANCE WITH PROCEDURAL REQUIREMENTS
Hist compliance date: 1204
Air prog code hist file: MACT (SECTION 63 NESHAPS)

State compliance status: IN COMPLIANCE WITH PROCEDURAL REQUIREMENTS
Hist compliance date: 1203
Air prog code hist file: MACT (SECTION 63 NESHAPS)

T & N FRENCH CLEANERS (Continued) **1004756800**

State compliance status: IN COMPLIANCE WITH PROCEDURAL REQUIREMENTS
Hist compliance date: 1202
Air prog code hist file: MACT (SECTION 63 NESHAPS)

State compliance status: IN COMPLIANCE WITH PROCEDURAL REQUIREMENTS
Hist compliance date: 1201
Air prog code hist file: MACT (SECTION 63 NESHAPS)

State compliance status: IN COMPLIANCE WITH PROCEDURAL REQUIREMENTS
Hist compliance date: 1104
Air prog code hist file: MACT (SECTION 63 NESHAPS)

State compliance status: IN COMPLIANCE WITH PROCEDURAL REQUIREMENTS
Hist compliance date: 1403
Air prog code hist file: SIP SOURCE

State compliance status: IN COMPLIANCE WITH PROCEDURAL REQUIREMENTS
Hist compliance date: 1402
Air prog code hist file: SIP SOURCE

State compliance status: IN COMPLIANCE WITH PROCEDURAL REQUIREMENTS
Hist compliance date: 1401
Air prog code hist file: SIP SOURCE

State compliance status: IN COMPLIANCE WITH PROCEDURAL REQUIREMENTS
Hist compliance date: 1304
Air prog code hist file: SIP SOURCE

State compliance status: IN COMPLIANCE WITH PROCEDURAL REQUIREMENTS
Hist compliance date: 1303
Air prog code hist file: SIP SOURCE

State compliance status: IN COMPLIANCE WITH PROCEDURAL REQUIREMENTS
Hist compliance date: 1302
Air prog code hist file: SIP SOURCE

State compliance status: IN COMPLIANCE WITH PROCEDURAL REQUIREMENTS
Hist compliance date: 1301
Air prog code hist file: SIP SOURCE

State compliance status: IN COMPLIANCE WITH PROCEDURAL REQUIREMENTS
Hist compliance date: 1203
Air prog code hist file: SIP SOURCE

State compliance status: IN COMPLIANCE WITH PROCEDURAL REQUIREMENTS
Hist compliance date: 1202
Air prog code hist file: SIP SOURCE

State compliance status: IN COMPLIANCE WITH PROCEDURAL REQUIREMENTS
Hist compliance date: 1104
Air prog code hist file: SIP SOURCE

State compliance status: IN COMPLIANCE WITH PROCEDURAL REQUIREMENTS
Hist compliance date: 1204
Air prog code hist file: SIP SOURCE

State compliance status: IN COMPLIANCE WITH PROCEDURAL REQUIREMENTS

T & N FRENCH CLEANERS (Continued) **1004756800**

Hist compliance date: 1201
Air prog code hist file: SIP SOURCE

Compliance & Violation Data by Minor Sources:
Air program code: SIP SOURCE
Plant air program pollutant: Not reported
Default pollutant classification: POTENTIAL UNCONTROLLED EMISSIONS < 100 TONS/YEAR
Def. poll. compliance status: IN COMPLIANCE WITH PROCEDURAL REQUIREMENTS
Def. attainment/non attnmnt: ATTAINMENT AREA FOR GIVEN POLLUTANT
Repeat violator date: Not reported
Turnover compliance: Not reported

Air program code: MACT (SECTION 63 NESHAPS)
Plant air program pollutant: Not reported
Default pollutant classification: POTENTIAL UNCONTROLLED EMISSIONS < 100 TONS/YEAR
Def. poll. compliance status: IN COMPLIANCE WITH PROCEDURAL REQUIREMENTS
Def. attainment/non attnmnt: ATTAINMENT AREA FOR GIVEN POLLUTANT
Repeat violator date: Not reported
Turnover compliance: Not reported

A24 **EDR US Hist Cleaners** **1015029508**
NNE **258 DRIGGS AVE** **N/A**
< 1/8 **BROOKLYN, NY 11222**
0.034 mi.
179 ft. **Site 24 of 25 in cluster A**

Relative:
Higher

Actual:
17 ft.

EDR Historical Cleaners:
Name: SYDS CLEANERS
Year: 1999
Address: 258 DRIGGS AVE

Name: HTN CLEANERS & LAUNDROMAT
Year: 2003
Address: 258 DRIGGS AVE

Name: HTN CLEANERS & LAUNDROMAT INC
Year: 2005
Address: 258 DRIGGS AVE

Name: DRIGGS AVE LAUNDROMAT & DRY
Year: 2010
Address: 258 DRIGGS AVE

Name: DRIGGS AVE LAUNDROMAT & DRY CLEANERS
Year: 2011
Address: 258 DRIGGS AVE

Name: DRIGGS AVE LAUNDROMAT & DRY CLEANERS
Year: 2012
Address: 258 DRIGGS AVE

B25
NW
< 1/8
0.035 mi.
183 ft.

285 DRIGGS AVE
BROOKLYN, NY 11222

Site 1 of 8 in cluster B

EDR US Hist Auto Stat **1015389505**
N/A

Relative:
Lower

Actual:
15 ft.

EDR Historical Auto Stations:

Name: Z Z M AUTO REPR
Year: 1999
Address: 285 DRIGGS AVE

Name: Z Z M AUTO REPR
Year: 2000
Address: 285 DRIGGS AVE

Name: ZZM AUTO REPR
Year: 2001
Address: 285 DRIGGS AVE

Name: ZZM AUTO REPR
Year: 2002
Address: 285 DRIGGS AVE

Name: ZZM AUTO REPAIR
Year: 2003
Address: 285 DRIGGS AVE

C26
SW
< 1/8
0.035 mi.
185 ft.

474 LEONARD ST
BROOKLYN, NY 11222

Site 1 of 11 in cluster C

EDR US Hist Auto Stat **1015512022**
N/A

Relative:
Lower

Actual:
15 ft.

EDR Historical Auto Stations:

Name: LEONARD STREET AUTO
Year: 1999
Address: 474 LEONARD ST

Name: LEONARD STREET AUTO
Year: 2000
Address: 474 LEONARD ST

Name: LEONARD STREET AUTO
Year: 2001
Address: 474 LEONARD ST

Name: LEONARD STREET AUTO
Year: 2002
Address: 474 LEONARD ST

Name: LEONARD STREET AUTO
Year: 2003
Address: 474 LEONARD ST

Name: 54 STREET AUTOMOTIVE
Year: 2004
Address: 474 LEONARD ST

Name: 54 STREET AUTOMOTIVE
Year: 2005

(Continued) **1015512022**

Address: 474 LEONARD ST

Name: 54 STREET AUTOMOTIVE
Year: 2007
Address: 474 LEONARD ST

C27 SW < 1/8 0.035 mi. 185 ft. | **CONSTRUCTION SITE 474 LEONARD STREET BROOKLYN, NY** | **NY Spills** | **S106469115 N/A**

Site 2 of 11 in cluster C

Relative: Lower

Actual: 15 ft.

SPILLS:

Facility ID:	0401691
Facility Type:	ER
DER Facility ID:	96987
Site ID:	110779
DEC Region:	2
Spill Date:	5/14/2004
Spill Number/Closed Date:	0401691 / 7/11/2005
Spill Cause:	Other
Spill Class:	Known release with minimal potential for fire or hazard. DEC Response. Willing Responsible Party. Corrective action taken.
SWIS:	2401
Investigator:	JMKRIMGO
Referred To:	Not reported
Reported to Dept:	5/17/2004
CID:	444
Water Affected:	Not reported
Spill Source:	Institutional, Educational, Gov., Other
Spill Notifier:	Citizen
Cleanup Ceased:	Not reported
Cleanup Meets Std:	True
Last Inspection:	Not reported
Recommended Penalty:	False
UST Trust:	False
Remediation Phase:	0
Date Entered In Computer:	5/17/2004
Spill Record Last Update:	7/11/2005
Spiller Name:	ROLPH CARL
Spiller Company:	MANHATTEN AVE/
Spiller Address:	LEONARD STREET
Spiller City,St,Zip:	BROOKLYN, NY
Spiller Company:	001
Contact Name:	ROLPH CARL
Contact Phone:	(718) 383-7489
DEC Memo:	Prior to Sept, 2004 data translation this spill Lead_DEC Field was "SAWYER"Citizen gave a contact telephone number that was on a sign at the site: 718-641-1098. Sangesland called this number and spoke to a woman who said she was the managing agent for the site. She was given the DEC Hotline number and told to call in and to provide all of the contact info for the property owner and environmental company who is on line to do the work.5/19/2004 Sangesland received a call from Bazel Sagos of Riverkeepers (845-424-4149 ext.230) He asked for a status update on the site and wanted to know what work was going to be required by the property developer to clean the site. 5/20/04 - Sawyer - Responded to the site on 5/19 and met Mr. John Sindone who works for the owner. We walked all over the excavation and did not

CONSTRUCTION SITE (Continued) **S106469115**

find any indication of contamination. I looked at the phase one and II for the site done by Don Carlo Environmental and checked with PTC who had pumped out water from in the excavation. PTC said they remove 800 gallons of 95% water from the pit on the 5/17, the rest was soil and an oil sheen.6/09/04 - Sawyer - Received copies of the Phase I & II as well as the tank closure report for the above property. There is no indication of finally removing elevated levels of semi volatiles that came back high with from pseudo endpoint samples. I called up Danny from Don Carlo and I am having him get me 1) Clean end point Samples, 2) Information on disposal of dirt from site, and 3) Groundwater samples to make sure of water quality there.7/11/05. J.Krimgold reviewed the Subsurface Remediation Report submitted by Don Carlo Environmental Services, Inc on June 2, 2005. According to the report remediation of this site has been completed. Post excavation end-point samples bellow TAGM levels. NFA letter.

Remarks: LOT & BLOCK IS 2698 & 1: DIGGING AT THIS SITE AND CALLER STATES, THAT DARK, OILY SMELLING, THICK SUBSATNCE IS THERE AND IS CONCERNED, CLOSE TO A PARK:

Material:

Site ID:	110779
Operable Unit ID:	885583
Operable Unit:	01
Material ID:	492887
Material Code:	0066A
Material Name:	UNKNOWN PETROLEUM
Case No.:	Not reported
Material FA:	Petroleum
Quantity:	0
Units:	Pounds
Recovered:	No
Resource Affected:	Not reported
Oxygenate:	False

Tank Test:

C28 **474 LEONARD STREET, LLC** **NY UST** **U004045580**
SW **474 LEONARD STREET** **N/A**
< 1/8 **BROOKLYN, NY 11222**
0.035 mi.
185 ft. **Site 3 of 11 in cluster C**

Relative:
Lower

Actual:
15 ft.

UST:

Id/Status:	2-609386 / Unregulated/Closed
Program Type:	PBS
Region:	STATE
DEC Region:	2
Expiration Date:	12/08/2008
UTM X:	588776.55695
UTM Y:	4508374.0869800001
Site Type:	Retail Gasoline Sales

Affiliation Records:

Site Id:	31230
Affiliation Type:	Facility Owner
Company Name:	474 LEONARD STREET, LLC
Contact Type:	Not reported

474 LEONARD STREET, LLC (Continued) **U004045580**

Contact Name:	Not reported
Address1:	96-20 ATLANTIC AVENUE
Address2:	Not reported
City:	OZONE PARK
State:	NY
Zip Code:	11416
Country Code:	001
Phone:	(718) 641-1098
EMail:	Not reported
Fax Number:	Not reported
Modified By:	TRANSLAT
Date Last Modified:	3/4/2004

Site Id:	31230
Affiliation Type:	Mail Contact
Company Name:	474 LEONARD STREET LLC
Contact Type:	Not reported
Contact Name:	ANTHONY GURINO
Address1:	96-20 ATLANTIC AVENUE
Address2:	Not reported
City:	OZONE PARK
State:	NY
Zip Code:	11416
Country Code:	001
Phone:	(718) 641-1098
EMail:	Not reported
Fax Number:	Not reported
Modified By:	TRANSLAT
Date Last Modified:	3/4/2004

Site Id:	31230
Affiliation Type:	On-Site Operator
Company Name:	474 LEONARD STREET, LLC
Contact Type:	Not reported
Contact Name:	ANTHONY GURINO
Address1:	Not reported
Address2:	Not reported
City:	Not reported
State:	NN
Zip Code:	Not reported
Country Code:	001
Phone:	(718) 641-1098
EMail:	Not reported
Fax Number:	Not reported
Modified By:	TRANSLAT
Date Last Modified:	3/4/2004

Site Id:	31230
Affiliation Type:	Emergency Contact
Company Name:	474 LEONARD STREET, LLC
Contact Type:	Not reported
Contact Name:	ANTHONY GURINO
Address1:	Not reported
Address2:	Not reported
City:	Not reported
State:	NN
Zip Code:	Not reported

474 LEONARD STREET, LLC (Continued) **U004045580**

Country Code:	001
Phone:	(718) 641-1098
EMail:	Not reported
Fax Number:	Not reported
Modified By:	TRANSLAT
Date Last Modified:	3/4/2004

Tank Info:

Tank Number:	01
Tank ID:	67278
Tank Status:	Closed - Removed
Material Name:	Closed - Removed
Capacity Gallons:	550
Install Date:	Not reported
Date Tank Closed:	11/20/2003
Registered:	True
Tank Location:	Underground
Tank Type:	Steel/carbon steel
Material Code:	0009
Common Name of Substance:	Gasoline
Tightness Test Method:	NN
Date Test:	Not reported
Next Test Date:	Not reported
Pipe Model:	Not reported
Modified By:	TRANSLAT
Last Modified:	03/04/2004

Equipment Records:

A00 - Tank Internal Protection - None
D00 - Pipe Type - No Piping
G00 - Tank Secondary Containment - None
J02 - Dispenser - Suction Dispenser
C00 - Pipe Location - No Piping
F00 - Pipe External Protection - None
I00 - Overfill - None
B00 - Tank External Protection - None
H00 - Tank Leak Detection - None

Tank Number:	02
Tank ID:	67279
Tank Status:	Closed - Removed
Material Name:	Closed - Removed
Capacity Gallons:	550
Install Date:	Not reported
Date Tank Closed:	11/20/2003
Registered:	True
Tank Location:	Underground
Tank Type:	Steel/carbon steel
Material Code:	0009
Common Name of Substance:	Gasoline
Tightness Test Method:	NN
Date Test:	Not reported
Next Test Date:	Not reported

474 LEONARD STREET, LLC (Continued) **U004045580**

Pipe Model:	Not reported
Modified By:	TRANSLAT
Last Modified:	03/04/2004

Equipment Records:

C00 - Pipe Location - No Piping
F00 - Pipe External Protection - None
A00 - Tank Internal Protection - None
D00 - Pipe Type - No Piping
G00 - Tank Secondary Containment - None
J02 - Dispenser - Suction Dispenser
I00 - Overfill - None
B00 - Tank External Protection - None
H00 - Tank Leak Detection - None

Tank Number:	03
Tank ID:	67280
Tank Status:	Closed - Removed
Material Name:	Closed - Removed
Capacity Gallons:	550
Install Date:	Not reported
Date Tank Closed:	11/20/2003
Registered:	True
Tank Location:	Underground
Tank Type:	Steel/carbon steel
Material Code:	0009
Common Name of Substance:	Gasoline
Tightness Test Method:	NN
Date Test:	Not reported
Next Test Date:	Not reported
Pipe Model:	Not reported
Modified By:	TRANSLAT
Last Modified:	03/04/2004

Equipment Records:

C00 - Pipe Location - No Piping
F00 - Pipe External Protection - None
I00 - Overfill - None
A00 - Tank Internal Protection - None
D00 - Pipe Type - No Piping
G00 - Tank Secondary Containment - None
J02 - Dispenser - Suction Dispenser
B00 - Tank External Protection - None
H00 - Tank Leak Detection - None

Tank Number:	04
Tank ID:	67281
Tank Status:	Closed - Removed
Material Name:	Closed - Removed
Capacity Gallons:	550
Install Date:	Not reported
Date Tank Closed:	11/20/2003
Registered:	True
Tank Location:	Underground
Tank Type:	Steel/carbon steel

474 LEONARD STREET, LLC (Continued) **U004045580**

Material Code: 0009
Common Name of Substance: Gasoline

Tightness Test Method: NN
Date Test: Not reported
Next Test Date: Not reported
Pipe Model: Not reported
Modified By: TRANSLAT
Last Modified: 03/04/2004

Equipment Records:

I00 - Overfill - None
C00 - Pipe Location - No Piping
F00 - Pipe External Protection - None
A00 - Tank Internal Protection - None
D00 - Pipe Type - No Piping
G00 - Tank Secondary Containment - None
J02 - Dispenser - Suction Dispenser
B00 - Tank External Protection - None
H00 - Tank Leak Detection - None

Tank Number: 05
Tank ID: 67282
Tank Status: Closed - Removed
Material Name: Closed - Removed
Capacity Gallons: 550
Install Date: Not reported
Date Tank Closed: 11/20/2003
Registered: True
Tank Location: Underground
Tank Type: Steel/carbon steel
Material Code: 0009
Common Name of Substance: Gasoline

Tightness Test Method: NN
Date Test: Not reported
Next Test Date: Not reported
Pipe Model: Not reported
Modified By: TRANSLAT
Last Modified: 03/04/2004

Equipment Records:

I00 - Overfill - None
A00 - Tank Internal Protection - None
D00 - Pipe Type - No Piping
G00 - Tank Secondary Containment - None
J02 - Dispenser - Suction Dispenser
C00 - Pipe Location - No Piping
F00 - Pipe External Protection - None
B00 - Tank External Protection - None
H00 - Tank Leak Detection - None

C29 South < 1/8 0.039 mi. 206 ft. | **LOT 7501,TAXBLOCK 2698**
49 ENGERT AVENUE
BROOKLYN, NY 11222
Site 4 of 11 in cluster C | **NY E DESIGNATION** | **S113453286**
N/A

Relative: Higher
Actual: 16 ft.

E DESIGNATION:

Tax Lot(s):	7501
Tax Block:	2698
Borough Code:	BK
E-No:	E-138
Effective Date:	5/11/2005
Satisfaction Date:	Not reported
Ceqr Number:	04DCP003K
Ulurp Number:	050110 ZRK,050111 ZMK,050415 MMK,040416 MMK,040417 MMK,040418 MMK,050110(A)ZRK,0501
Zoning Map No:	12c, 12d, 13a, 13b
Description:	Underground Gasoline Storage Tanks* Testing Protocol.
Lot Remediation Date:	Not reported

A30 NE < 1/8 0.040 mi. 211 ft. | **LOT 15,TAXBLOCK 2699**
247 DRIGGS AVENUE
BROOKLYN, NY
Site 25 of 25 in cluster A | **NY Spills** | **S108076300**
NY E DESIGNATION | **N/A**

Relative: Higher
Actual: 17 ft.

SPILLS:

Facility ID:	1401947
Facility Type:	ER
DER Facility ID:	450154
Site ID:	495251
DEC Region:	2
Spill Date:	5/23/2014
Spill Number/Closed Date:	1401947 / 6/2/2014
Spill Cause:	Equipment Failure
Spill Class:	Not reported
SWIS:	2401
Investigator:	HRPATEL
Referred To:	Not reported
Reported to Dept:	5/23/2014
CID:	Not reported
Water Affected:	Not reported
Spill Source:	Commercial Vehicle
Spill Notifier:	Other
Cleanup Ceased:	Not reported
Cleanup Meets Std:	False
Last Inspection:	Not reported
Recommended Penalty:	False
UST Trust:	False
Remediation Phase:	0
Date Entered In Computer:	5/23/2014
Spill Record Last Update:	6/2/2014
Spiller Name:	Not reported
Spiller Company:	BRIAN QUALITY PLUS LLC
Spiller Address:	Not reported
Spiller City,St,Zip:	NY
Spiller Company:	999
Contact Name:	RAY KAHN
Contact Phone:	(917) 939-7366
DEC Memo:	05/27/14-Hiralkumar Patel.12:47 PM:- left message for Mr.

LOT 15,TAXBLOCK 2699 (Continued) **S108076300**

Remarks: Kahn.06/02/14-Hiralkumar Patel. met with Mr. Kahn in office. he mentioned that about 2 gal hydraulic oil spilled onto dirt due to broken hose on excavator. spill was cleaned up immediately. site is being excavated to about 6 ft bg as part of redevelopment. site has little e-designation and NYC DEP is overseeing the work.case closed. cleanup in progress

Material:
- Site ID: 495251
- Operable Unit ID: 1244754
- Operable Unit: 01
- Material ID: 2245620
- Material Code: 0010
- Material Name: Hydraulic Oil
- Case No.: Not reported
- Material FA: Petroleum
- Quantity: 2
- Units: Gallons
- Recovered: Not reported
- Resource Affected: Not reported
- Oxygenate: False

Tank Test:

E DESIGNATION:
- Tax Lot(s): 15
- Tax Block: 2699
- Borough Code: Not reported
- E-No: E-138
- Effective Date: 5/11/2005
- Satisfaction Date: Not reported
- Ceqr Number: 04DCP003K
- Ulurp Number: 050110 ZRK,050111 ZMK,050415 MMK,040416 MMK,040417 MMK,040418 MMK,050110(A)ZRK,0501
- Zoning Map No: 12c, 12d, 13a, 13b

- Description: Underground Gasoline Storage Tanks* Testing Protocol.
- Lot Remediation Date: Not reported

C31 **CON EDISON MANHOLE: 4910** **RCRA NonGen / NLR** **1016450298**
SSE **ECKFORD ST & ENGERT AVE** **FINDS** **NYP004293221**
< 1/8 **BROOKLYN, NY 11222** **NY MANIFEST**
0.041 mi.
219 ft. **Site 5 of 11 in cluster C**

Relative:
Higher

Actual:
16 ft.

RCRA NonGen / NLR:
- Date form received by agency: 04/13/2013
- Facility name: CON EDISON MANHOLE: 4910
- Facility address: ECKFORD ST & ENGERT AVE
  BROOKLYN, NY 11222
- EPA ID: NYP004293221
- Contact: ANTHONY SIGNORE
- Contact address: Not reported
  Not reported
- Contact country: US
- Contact telephone: (718) 802-3008
- Contact email: Not reported

CON EDISON MANHOLE: 4910 (Continued) **1016450298**

EPA Region: 02
Classification: Non-Generator
Description: Handler: Non-Generators do not presently generate hazardous waste

Handler Activities Summary:
U.S. importer of hazardous waste: No
Mixed waste (haz. and radioactive): No
Recycler of hazardous waste: No
Transporter of hazardous waste: No
Treater, storer or disposer of HW: No
Underground injection activity: No
On-site burner exemption: No
Furnace exemption: No
Used oil fuel burner: No
Used oil processor: No
User oil refiner: No
Used oil fuel marketer to burner: No
Used oil Specification marketer: No
Used oil transfer facility: No
Used oil transporter: No

Historical Generators:
Date form received by agency: 03/13/2013
Site name: CON EDISON MANHOLE: 4910
Classification: Conditionally Exempt Small Quantity Generator

Violation Status: No violations found

FINDS:

Registry ID: 110055941726

Environmental Interest/Information System
RCRAInfo is a national information system that supports the Resource Conservation and Recovery Act (RCRA) program through the tracking of events and activities related to facilities that generate, transport, and treat, store, or dispose of hazardous waste. RCRAInfo allows RCRA program staff to track the notification, permit, compliance, and corrective action activities required under RCRA.

NY MANIFEST:
EPA ID: NYP004293221
Country: USA
Location Address 1: CORNER ENGERT AND ECKFORD
Location Address 2: MH 4910
Location City: BROOKLYN
Location State: NY
Location Zip Code: 11222
Location Zip Code 4: Not reported

Mailing Info:
Name: CON EDISON
Contact: TOM TEELING
Address: 4 IRVING PLACE - 15TH FLOOR
City/State/Zip: NEW YORK, NY 10003
Country: USA

CON EDISON MANHOLE: 4910 (Continued) **1016450298**

Phone: 212-460-3770

Manifest:

Document ID:	Not reported
Manifest Status:	Not reported
Trans1 State ID:	NJD003812047
Trans2 State ID:	Not reported
Generator Ship Date:	03/13/2013
Trans1 Recv Date:	03/13/2013
Trans2 Recv Date:	Not reported
TSD Site Recv Date:	03/13/2013
Part A Recv Date:	Not reported
Part B Recv Date:	Not reported
Generator EPA ID:	NYP004293221
Trans1 EPA ID:	Not reported
Trans2 EPA ID:	Not reported
TSDF ID:	NJD991291105
Waste Code:	Not reported
Quantity:	200
Units:	G - Gallons (liquids only)* (8.3 pounds)
Number of Containers:	1
Container Type:	TT - Cargo tank, tank trucks
Handling Method:	T Chemical, physical, or biological treatment.
Specific Gravity:	1
Year:	2013
Manifest Tracking Num:	002016630GBF
Import Ind:	N
Export Ind:	N
Discr Quantity Ind:	N
Discr Type Ind:	N
Discr Residue Ind:	N
Discr Partial Reject Ind:	N
Discr Full Reject Ind:	N
Manifest Ref Num:	Not reported
Alt Fac RCRA Id:	Not reported
Alt Fac Sign Date:	Not reported
Mgmt Method Type Code:	H110

C32 **LOT 7501,TAXBLOCK 2713** **NY E DESIGNATION** **S113453287**
SSE **76 ENGERT AVENUE** **N/A**
< 1/8 **BROOKLYN, NY 11222**
0.042 mi.
221 ft. **Site 6 of 11 in cluster C**

Relative:
Higher

Actual:
16 ft.

E DESIGNATION:

Tax Lot(s):	7501
Tax Block:	2713
Borough Code:	BK
E-No:	E-138
Effective Date:	5/11/2005
Satisfaction Date:	Not reported
Ceqr Number:	04DCP003K
Ulurp Number:	050110 ZRK,050111 ZMK,050415 MMK,040416 MMK,040417 MMK,040418 MMK,050110(A)ZRK,0501
Zoning Map No:	12c, 12d, 13a, 13b

Description: Underground Gasoline Storage Tanks* Testing Protocol.

LOT 7501,TAXBLOCK 2713 (Continued) **S113453287**

Lot Remediation Date: Not reported

C33 SW < 1/8 0.042 mi. 222 ft. **CON EDISON - MANHOLE 15060 MANHATTAN AVE BROOKLYN, NY 11222** **RCRA-LQG NY MANIFEST** **1016450180 NYP004291779**

Site 7 of 11 in cluster C

Relative: Lower

Actual: 15 ft.

RCRA-LQG:

Date form received by agency:	03/27/2014
Facility name:	CON EDISON - MANHOLE 15060
Facility address:	MANHATTAN AVE BROOKLYN, NY 11222
EPA ID:	NYP004291779
Mailing address:	IRVING PLACE, 15TH FL NE NEW YORK, NY 10003
Contact:	DENNIS HUACON
Contact address:	IRVING PLACE, 15TH FL NE NEW YORK, NY 10003
Contact country:	US
Contact telephone:	(212) 460-2757
Contact email:	HUACOND@CONED.COM
EPA Region:	02
Classification:	Large Quantity Generator
Description:	Handler: generates 1,000 kg or more of hazardous waste during any calendar month; or generates more than 1 kg of acutely hazardous waste during any calendar month; or generates more than 100 kg of any residue or contaminated soil, waste or other debris resulting from the cleanup of a spill, into or on any land or water, of acutely hazardous waste during any calendar month; or generates 1 kg or less of acutely hazardous waste during any calendar month, and accumulates more than 1 kg of acutely hazardous waste at any time; or generates 100 kg or less of any residue or contaminated soil, waste or other debris resulting from the cleanup of a spill, into or on any land or water, of acutely hazardous waste during any calendar month, and accumulates more than 100 kg of that material at any time

Owner/Operator Summary:

Owner/operator name:	CONSOLIDATED EDISON COMPANY OF NY, INC.
Owner/operator address:	IRVING PLACE NEW YORK, NY 10003
Owner/operator country:	US
Owner/operator telephone:	Not reported
Legal status:	Private
Owner/Operator Type:	Owner
Owner/Op start date:	03/06/2013
Owner/Op end date:	Not reported

Owner/operator name:	CONSOLIDATED EDISON COMPANY OF NY, INC.
Owner/operator address:	IRVING PLACE NEW YORK, NY 10003
Owner/operator country:	US
Owner/operator telephone:	Not reported
Legal status:	Private
Owner/Operator Type:	Operator
Owner/Op start date:	03/06/2013
Owner/Op end date:	Not reported

CON EDISON - MANHOLE 15060 (Continued) **1016450180**

Handler Activities Summary:

U.S. importer of hazardous waste:	No
Mixed waste (haz. and radioactive):	No
Recycler of hazardous waste:	No
Transporter of hazardous waste:	No
Treater, storer or disposer of HW:	No
Underground injection activity:	No
On-site burner exemption:	No
Furnace exemption:	No
Used oil fuel burner:	No
Used oil processor:	No
User oil refiner:	No
Used oil fuel marketer to burner:	No
Used oil Specification marketer:	No
Used oil transfer facility:	No
Used oil transporter:	No

. Waste code: D008
. Waste name: LEAD

Historical Generators:

Date form received by agency:	04/06/2013
Site name:	CON EDISON MANHOLE: 15060
Classification:	Not a generator, verified
Date form received by agency:	03/06/2013
Site name:	CON EDISON MANHOLE: 15060
Classification:	Conditionally Exempt Small Quantity Generator
Violation Status:	No violations found

NY MANIFEST:

EPA ID:	NYP004291779
Country:	USA
Location Address 1:	MANHATTAN AVE
Location Address 2:	Not reported
Location City:	BROOKLYN
Location State:	NY
Location Zip Code:	11222
Location Zip Code 4:	Not reported

Mailing Info:

Name:	CON EDISON
Contact:	TOM TEELING
Address:	4 IRVING PLACE 15TH FLOOR
City/State/Zip:	NEW YORK, NY 10003
Country:	USA
Phone:	212-460-3770

Manifest:

Document ID:	Not reported
Manifest Status:	Not reported
Trans1 State ID:	NJD003812047
Trans2 State ID:	Not reported
Generator Ship Date:	03/06/2013
Trans1 Recv Date:	03/06/2013

CON EDISON - MANHOLE 15060 (Continued) **1016450180**

Trans2 Recv Date:	Not reported
TSD Site Recv Date:	03/06/2013
Part A Recv Date:	Not reported
Part B Recv Date:	Not reported
Generator EPA ID:	NYP004291779
Trans1 EPA ID:	Not reported
Trans2 EPA ID:	Not reported
TSDF ID:	NJD991291105
Waste Code:	Not reported
Quantity:	400
Units:	G - Gallons (liquids only)* (8.3 pounds)
Number of Containers:	1
Container Type:	TT - Cargo tank, tank trucks
Handling Method:	T Chemical, physical, or biological treatment.
Specific Gravity:	1
Year:	2013
Manifest Tracking Num:	002016681GBF
Import Ind:	N
Export Ind:	N
Discr Quantity Ind:	N
Discr Type Ind:	N
Discr Residue Ind:	N
Discr Partial Reject Ind:	N
Discr Full Reject Ind:	N
Manifest Ref Num:	Not reported
Alt Fac RCRA Id:	Not reported
Alt Fac Sign Date:	Not reported
Mgmt Method Type Code:	H141

D34 **LOT 17,TAXBLOCK 2699** **NY E DESIGNATION** **S108076332**
NE **245 DRIGGS AVENUE** **N/A**
< 1/8 **BROOKLYN, NY**
0.042 mi.
222 ft. **Site 1 of 7 in cluster D**

Relative:
Higher

Actual:
17 ft.

E DESIGNATION:

Tax Lot(s):	17
Tax Block:	2699
Borough Code:	Not reported
E-No:	E-138
Effective Date:	5/11/2005
Satisfaction Date:	Not reported
Ceqr Number:	04DCP003K
Ulurp Number:	050110 ZRK,050111 ZMK,050415 MMK,040416 MMK,040417 MMK,040418 MMK,050110(A)ZRK,0501
Zoning Map No:	12c, 12d, 13a, 13b
Description:	Underground Gasoline Storage Tanks* Testing Protocol.
Lot Remediation Date:	Not reported

C35 SSE < 1/8 0.042 mi. 223 ft. | **LOT 7502,TAXBLOCK 2713 84 ENGERT AVENUE BROOKLYN, NY 11222** | **NY E DESIGNATION** | **S113453310 N/A**

Site 8 of 11 in cluster C

Relative: Higher

Actual: 16 ft.

E DESIGNATION:

Tax Lot(s):	7502
Tax Block:	2713
Borough Code:	BK
E-No:	E-138
Effective Date:	5/11/2005
Satisfaction Date:	Not reported
Ceqr Number:	04DCP003K
Ulurp Number:	050110 ZRK,050111 ZMK,050415 MMK,040416 MMK,040417 MMK,040418 MMK,050110(A)ZRK,0501
Zoning Map No:	12c, 12d, 13a, 13b
Description:	Underground Gasoline Storage Tanks* Testing Protocol.
Lot Remediation Date:	Not reported

C36 South < 1/8 0.044 mi. 230 ft. | **SAMTONE REALTY 6110 ENGERT AVENUE BKLYN, NY 11222** | **NY AST NY HIST AST** | **U003393381 N/A**

Site 9 of 11 in cluster C

Relative: Higher

Actual: 16 ft.

AST:

Region:	STATE
DEC Region:	2
Site Status:	Active
Facility Id:	2-338923
Program Type:	PBS
UTM X:	588825.875
UTM Y:	4508350
Expiration Date:	01/07/1993
Site Type:	Apartment Building/Office Building

Affiliation Records:

Site Id:	16309
Affiliation Type:	Facility Owner
Company Name:	ANTHONY GUIDICE
Contact Type:	Not reported
Contact Name:	Not reported
Address1:	460 OCEAN AVE
Address2:	Not reported
City:	MALVERNE
State:	NY
Zip Code:	11565
Country Code:	001
Phone:	(516) 887-1238
EMail:	Not reported
Fax Number:	Not reported
Modified By:	CGFREEDM
Date Last Modified:	12/15/2004
Site Id:	16309
Affiliation Type:	Mail Contact
Company Name:	THOMAS BARONE
Contact Type:	Not reported
Contact Name:	Not reported

SAMTONE REALTY (Continued) **U003393381**

Address1:	6110 ENGERT AVE.
Address2:	Not reported
City:	BROOKLYN
State:	NY
Zip Code:	11222
Country Code:	001
Phone:	(718) 232-6400
EMail:	Not reported
Fax Number:	Not reported
Modified By:	TRANSLAT
Date Last Modified:	3/4/2004

Site Id:	16309
Affiliation Type:	On-Site Operator
Company Name:	SAMTONE REALTY
Contact Type:	Not reported
Contact Name:	HERBERT PETRO TRANS
Address1:	Not reported
Address2:	Not reported
City:	Not reported
State:	NN
Zip Code:	Not reported
Country Code:	001
Phone:	(718) 782-5290
EMail:	Not reported
Fax Number:	Not reported
Modified By:	TRANSLAT
Date Last Modified:	3/4/2004

Site Id:	16309
Affiliation Type:	Emergency Contact
Company Name:	ANTHONY GUIDICE
Contact Type:	Not reported
Contact Name:	SORINO GUIDICE
Address1:	Not reported
Address2:	Not reported
City:	Not reported
State:	NN
Zip Code:	Not reported
Country Code:	001
Phone:	(516) 569-6873
EMail:	Not reported
Fax Number:	Not reported
Modified By:	TRANSLAT
Date Last Modified:	3/4/2004

Tank Info:

Tank Number:	001
Tank Id:	27956
Material Code:	0008
Common Name of Substance:	Diesel

Equipment Records:

C00 - Pipe Location - No Piping
F00 - Pipe External Protection - None

SAMTONE REALTY (Continued) **U003393381**

G03 - Tank Secondary Containment - Vault (w/o access)
I04 - Overfill - Product Level Gauge (A/G)
A00 - Tank Internal Protection - None
D01 - Pipe Type - Steel/Carbon Steel/Iron
J02 - Dispenser - Suction Dispenser
H04 - Tank Leak Detection - Groundwater Well
B00 - Tank External Protection - None

Tank Location:	1
Tank Type:	Steel/Carbon Steel/Iron
Tank Status:	In Service
Pipe Model:	Not reported
Install Date:	Not reported
Capacity Gallons:	2000
Tightness Test Method:	NN
Date Test:	Not reported
Next Test Date:	Not reported
Date Tank Closed:	Not reported
Register:	True
Modified By:	TRANSLAT
Last Modified:	03/04/2004
Material Name:	Diesel

Tank Number:	002
Tank Id:	27957
Material Code:	0001
Common Name of Substance:	#2 Fuel Oil (On-Site Consumption)

Equipment Records:

C00 - Pipe Location - No Piping
F00 - Pipe External Protection - None
G03 - Tank Secondary Containment - Vault (w/o access)
I04 - Overfill - Product Level Gauge (A/G)
A00 - Tank Internal Protection - None
D01 - Pipe Type - Steel/Carbon Steel/Iron
J02 - Dispenser - Suction Dispenser
L09 - Piping Leak Detection - Exempt Suction Piping
H04 - Tank Leak Detection - Groundwater Well
B00 - Tank External Protection - None

Tank Location:	1
Tank Type:	Steel/Carbon Steel/Iron
Tank Status:	In Service
Pipe Model:	Not reported
Install Date:	Not reported
Capacity Gallons:	5000
Tightness Test Method:	NN
Date Test:	Not reported
Next Test Date:	Not reported
Date Tank Closed:	Not reported
Register:	True
Modified By:	TRANSLAT
Last Modified:	03/04/2004
Material Name:	#2 Fuel Oil (On-Site Consumption)

HIST AST:
PBS Number: 2-338923

SAMTONE REALTY (Continued) **U003393381**

SWIS Code:	6101
Operator:	HERBERT PETRO TRANS
Facility Phone:	(718) 782-5290
Facility Addr2:	610100ENGEN AVE
Facility Type:	Not reported
Emergency:	SORINO GUIDICE
Emergency Tel:	(516) 569-6873
Old PBSNO:	Not reported
Date Inspected:	Not reported
Inspector:	Not reported
Result of Inspection:	Not reported
Owner Name:	ANTHONY GUIDICE
Owner Address:	460 OCEAN AVE
Owner City,St,Zip:	MALVERNE, NY 11565
Federal ID:	Not reported
Owner Tel:	(516) 887-1238
Owner Type:	Not reported
Owner Subtype:	Not reported
Mailing Contact:	Not reported
Mailing Name:	THOMAS BARONE
Mailing Address:	6110 ENGERT AVE.
Mailing Address 2:	Not reported
Mailing City,St,Zip:	BROOKLYN, NY 11222
Mailing Telephone:	(718) 232-6400
Owner Mark:	First Owner
Facility Status:	1 - Active PBS facility, i.e. total capacity of the PBS tanks is greater than 1,100 gallons, regardless if Subpart 360-14 tanks exist or not at the facility.
Certification Flag:	False
Certification Date:	01/07/1988
Expiration:	01/07/1993
Renew Flag:	False
Renew Date:	Not reported
Total Capacity:	7000
FAMT:	True
Facility Screen:	Minor Data Missing
Owner Screen:	Minor Data Missing
Tank Screen:	Minor Data Missing
Dead Letter:	False
CBS Number:	Not reported
Town or City:	NEW YORK CITY
County Code:	61
Town or City Code:	01
Region:	2

Tank ID:	001
Tank Location:	ABOVEGROUND
Tank Status:	In Service
Install Date:	Not reported
Capacity (Gal):	2000
Product Stored:	DIESEL
Tank Type:	Steel/carbon steel
Tank Internal:	Not reported
Tank External:	Not reported
Pipe Location:	Not reported
Pipe Type:	STEEL/IRON
Pipe Internal:	Not reported

SAMTONE REALTY (Continued) **U003393381**

Pipe External:	Not reported
Tank Containment:	Diking
Leak Detection:	3
Overfill Protection:	4
Dispenser Method:	Suction
Date Tested:	Not reported
Next Test Date:	Not reported
Missing Data for Tank:	Minor Data Missing
Date Closed:	Not reported
Test Method:	Not reported
Deleted:	False
Updated:	False
SPDES Number:	Not reported
Lat/Long:	Not reported

Tank ID:	002
Tank Location:	ABOVEGROUND
Tank Status:	In Service
Install Date:	Not reported
Capacity (Gal):	5000
Product Stored:	NOS 1,2, OR 4 FUEL OIL
Tank Type:	Steel/carbon steel
Tank Internal:	Not reported
Tank External:	Not reported
Pipe Location:	Not reported
Pipe Type:	STEEL/IRON
Pipe Internal:	Not reported
Pipe External:	Not reported
Tank Containment:	Diking
Leak Detection:	3
Overfill Protection:	4
Dispenser Method:	Suction
Date Tested:	Not reported
Next Test Date:	Not reported
Missing Data for Tank:	Minor Data Missing
Date Closed:	Not reported
Test Method:	Not reported
Deleted:	False
Updated:	False
SPDES Number:	Not reported
Lat/Long:	Not reported

C37 **H T JEWELRY MFG CO INC** **RCRA NonGen / NLR** **1001229448**
SSW **477 LEONARD ST** **FINDS** **NYR000060665**
< 1/8 **BROOKLYN, NY 11222** **NY MANIFEST**
0.045 mi.
239 ft. **Site 10 of 11 in cluster C**

Relative:
Lower

Actual:
15 ft.

RCRA NonGen / NLR:

Date form received by agency:	01/01/2007
Facility name:	H T JEWELRY MFG CO INC
Facility address:	477 LEONARD ST BROOKLYN, NY 112223909
EPA ID:	NYR000060665
Mailing address:	LEONARD ST BROOKLYN, NY 11222
Contact:	HERMAN HERSKOVIC

H T JEWELRY MFG CO INC (Continued) **1001229448**

Contact address: LEONARD ST
BROOKLYN, NY 11222
Contact country: US
Contact telephone: (718) 388-1700
Contact email: Not reported
EPA Region: 02
Classification: Non-Generator
Description: Handler: Non-Generators do not presently generate hazardous waste

Owner/Operator Summary:
Owner/operator name: HERMAN HERSKOVIC
Owner/operator address: 477 LEONARD ST
BROOKLYN, NY 11222
Owner/operator country: US
Owner/operator telephone: (718) 388-1700
Legal status: Private
Owner/Operator Type: Owner
Owner/Op start date: Not reported
Owner/Op end date: Not reported

Owner/operator name: HERMAN HERSKOVIC
Owner/operator address: 477 LEONARD ST
BROOKLYN, NY 11222
Owner/operator country: US
Owner/operator telephone: (718) 388-1700
Legal status: Private
Owner/Operator Type: Operator
Owner/Op start date: Not reported
Owner/Op end date: Not reported

Handler Activities Summary:
U.S. importer of hazardous waste: No
Mixed waste (haz. and radioactive): No
Recycler of hazardous waste: No
Transporter of hazardous waste: No
Treater, storer or disposer of HW: No
Underground injection activity: No
On-site burner exemption: No
Furnace exemption: No
Used oil fuel burner: No
Used oil processor: No
User oil refiner: No
Used oil fuel marketer to burner: No
Used oil Specification marketer: No
Used oil transfer facility: No
Used oil transporter: No

Historical Generators:
Date form received by agency: 01/01/2006
Site name: H T JEWELRY MFG CO INC
Classification: Not a generator, verified

Date form received by agency: 09/24/1998
Site name: H T JEWELRY MFG CO INC
Classification: Small Quantity Generator

H T JEWELRY MFG CO INC (Continued) **1001229448**

. Waste code: D002
. Waste name: CORROSIVE WASTE

Violation Status: No violations found

FINDS:

Registry ID: 110004546894

Environmental Interest/Information System
RCRAInfo is a national information system that supports the Resource Conservation and Recovery Act (RCRA) program through the tracking of events and activities related to facilities that generate, transport, and treat, store, or dispose of hazardous waste. RCRAInfo allows RCRA program staff to track the notification, permit, compliance, and corrective action activities required under RCRA.

FIS (New York - Facility Information System) is New York's Department of Environmental Conservation (DEC) information system for tracking environmental facility information found across the State.

NY MANIFEST:
EPA ID: NYR000060665
Country: USA
Location Address 1: 477 LEONARD ST
Location Address 2: Not reported
Location City: BROOKLYN
Location State: NY
Location Zip Code: 11222
Location Zip Code 4: Not reported

Mailing Info:
Name: HT JEWELRY MFG
Contact: HERMAN HERSROVIC
Address: 477 LEONARD ST
City/State/Zip: BROOKLYN, NY 11222
Country: USA
Phone: 718-388-1700

Manifest:

Document ID: NYG1417248
Manifest Status: Not reported
Trans1 State ID: NYPD1010
Trans2 State ID: Not reported
Generator Ship Date: 10/01/1998
Trans1 Recv Date: 10/01/1998
Trans2 Recv Date: Not reported
TSD Site Recv Date: 10/16/1998
Part A Recv Date: Not reported
Part B Recv Date: Not reported
Generator EPA ID: NYR000060665
Trans1 EPA ID: NYD077444263
Trans2 EPA ID: Not reported
TSDF ID: NYD077444263
Waste Code: D002 - NON-LISTED CORROSIVE WASTES

H T JEWELRY MFG CO INC (Continued) **1001229448**

Quantity:	00110
Units:	G - Gallons (liquids only)* (8.3 pounds)
Number of Containers:	002
Container Type:	DF - Fiberboard or plastic drums (glass)
Handling Method:	T Chemical, physical, or biological treatment.
Specific Gravity:	01.00
Year:	1998

D38 **CONSOLIDATED EDISON** **NY MANIFEST** **S107738338**
East **BROOME ST & GRAHAM AVE** **N/A**
< 1/8 **BROOKLYN, NY**
0.047 mi.
248 ft. **Site 2 of 7 in cluster D**

Relative:
Higher

Actual:
18 ft.

NY MANIFEST:

EPA ID:	NYP041369556
Country:	USA
Location Address 1:	BROOME ST & GRAHAM AVE
Location Address 2:	Not reported
Location City:	BROOKLYN
Location State:	NY
Location Zip Code:	Not reported
Location Zip Code 4:	Not reported

Mailing Info:

Name:	CONSOLIDATED EDISON
Contact:	FRANKLYN MURRAY
Address:	4 IRVING PL RM 828
City/State/Zip:	NEW YORK, NY 10003
Country:	USA
Phone:	212-460-2808

Manifest:

Document ID:	NYE1307664
Manifest Status:	Not reported
Trans1 State ID:	NYD006982359
Trans2 State ID:	Not reported
Generator Ship Date:	02/10/2006
Trans1 Recv Date:	02/10/2006
Trans2 Recv Date:	Not reported
TSD Site Recv Date:	02/13/2006
Part A Recv Date:	Not reported
Part B Recv Date:	Not reported
Generator EPA ID:	NYP041369556
Trans1 EPA ID:	12246JT
Trans2 EPA ID:	Not reported
TSDF ID:	NYD077444263
Waste Code:	B007 - OTHER MISCELLANEOUS PCB WASTES
Quantity:	00074
Units:	K - Kilograms (2.2 pounds)
Number of Containers:	001
Container Type:	DM - Metal drums, barrels
Handling Method:	L Landfill.
Specific Gravity:	01.00
Year:	2006

D39 NE < 1/8 0.050 mi. 265 ft. | **CON EDISON MANHOLE M64806**
GRAHAM AVE & DRIGGS ST
BROOKLYN, NY 11222 | **RCRA NonGen / NLR**
NY MANIFEST | **1010326142**
NYP004139374

Site 3 of 7 in cluster D

Relative: Higher

Actual: 18 ft.

RCRA NonGen / NLR:

Date form received by agency:	07/07/2006
Facility name:	CON EDISON MANHOLE M64806
Facility address:	GRAHAM AVE & DRIGGS ST BROOKLYN, NY 11222
EPA ID:	NYP004139374
Mailing address:	4 IRVING PL, RM 828 NEW YORK, NY 10003
Contact:	STEVEN MARTIS
Contact address:	4 IRVING PL, RM 828 NEW YORK, NY 10003
Contact country:	US
Contact telephone:	(212) 580-8383
Contact email:	Not reported
EPA Region:	02
Classification:	Non-Generator
Description:	Handler: Non-Generators do not presently generate hazardous waste

Handler Activities Summary:

U.S. importer of hazardous waste:	No
Mixed waste (haz. and radioactive):	No
Recycler of hazardous waste:	No
Transporter of hazardous waste:	No
Treater, storer or disposer of HW:	No
Underground injection activity:	No
On-site burner exemption:	No
Furnace exemption:	No
Used oil fuel burner:	No
Used oil processor:	No
User oil refiner:	No
Used oil fuel marketer to burner:	No
Used oil Specification marketer:	No
Used oil transfer facility:	No
Used oil transporter:	No

Historical Generators:

Date form received by agency:	07/06/2006
Site name:	CON EDISON
Classification:	Not a generator, verified
Date form received by agency:	07/05/2006
Site name:	CON EDISON
Classification:	Unverified
Violation Status:	No violations found

NY MANIFEST:

EPA ID:	NYP004139374
Country:	USA
Location Address 1:	MH664806-GRAHAM AVE & DRIGGS
Location Address 2:	Not reported
Location City:	BROOKLYN
Location State:	NY

CON EDISON MANHOLE M64806 (Continued) **1010326142**

Location Zip Code: Not reported
Location Zip Code 4: Not reported

Mailing Info:
Name: CONSOLIDATED EDISON
Contact: FRANKLYN MURRAY
Address: 4 IRVNG PL RM 828
City/State/Zip: NEW YORK, NY 10003
Country: USA
Phone: 212-460-2808

Manifest:

Document ID: NYE1607337
Manifest Status: Not reported
Trans1 State ID: NYD006982359
Trans2 State ID: Not reported
Generator Ship Date: 01/20/2006
Trans1 Recv Date: 01/20/2006
Trans2 Recv Date: Not reported
TSD Site Recv Date: 01/23/2006
Part A Recv Date: Not reported
Part B Recv Date: Not reported
Generator EPA ID: NYP004139374
Trans1 EPA ID: 69526JR
Trans2 EPA ID: Not reported
TSDF ID: NYD077444263
Waste Code: B007 - OTHER MISCELLANEOUS PCB WASTES
Quantity: 00050
Units: K - Kilograms (2.2 pounds)
Number of Containers: 001
Container Type: DM - Metal drums, barrels
Handling Method: L Landfill.
Specific Gravity: 01.00
Year: 2006

D40
NE
< 1/8
0.050 mi.
265 ft.

Relative:
Higher

Actual:
18 ft.

CONSOLIDATED EDISON **NY MANIFEST** **S107738171**
DRIGGS AVE & GRAHAM AVE **N/A**
BROOKLYN, NY

Site 4 of 7 in cluster D

NY MANIFEST:
EPA ID: NYP004139556
Country: USA
Location Address 1: DRIGGS AVE & GRAHAM AVE
Location Address 2: Not reported
Location City: BROOKLYN
Location State: NY
Location Zip Code: Not reported
Location Zip Code 4: Not reported

Mailing Info:
Name: CONSOLIDATED EDISON
Contact: FRANKLYN MURRAY
Address: 4 IRVING PL RM 828
City/State/Zip: NEW YORK, NY 10003
Country: USA

CONSOLIDATED EDISON (Continued) **S107738171**

Phone: 212-460-2808

Manifest:

Document ID:	NYE1559934
Manifest Status:	Not reported
Trans1 State ID:	NYD006982359
Trans2 State ID:	Not reported
Generator Ship Date:	01/25/2006
Trans1 Recv Date:	01/25/2006
Trans2 Recv Date:	Not reported
TSD Site Recv Date:	01/26/2006
Part A Recv Date:	Not reported
Part B Recv Date:	Not reported
Generator EPA ID:	NYP004139556
Trans1 EPA ID:	18887JU
Trans2 EPA ID:	Not reported
TSDF ID:	NYD077444263
Waste Code:	B007 - OTHER MISCELLANEOUS PCB WASTES
Quantity:	00037
Units:	K - Kilograms (2.2 pounds)
Number of Containers:	001
Container Type:	DM - Metal drums, barrels
Handling Method:	L Landfill.
Specific Gravity:	01.00
Year:	2006

B41 **LOT 7501,TAXBLOCK 2697** **NY E DESIGNATION** **S113453285**
WNW **297 DRIGGS AVENUE** **N/A**
< 1/8 **BROOKLYN, NY**
0.051 mi.
268 ft. **Site 2 of 8 in cluster B**

Relative:
Lower

Actual:
15 ft.

E DESIGNATION:

Tax Lot(s):	7501
Tax Block:	2697
Borough Code:	Not reported
E-No:	E-138
Effective Date:	5/11/2005
Satisfaction Date:	Not reported
Ceqr Number:	04DCP003K
Ulurp Number:	050110 ZRK,050111 ZMK,050415 MMK,040416 MMK,040417 MMK,040418 MMK,050110(A)ZRK,0501
Zoning Map No:	12c, 12d, 13a, 13b
Description:	Underground Gasoline Storage Tanks* Testing Protocol.
Lot Remediation Date:	Not reported

D42 NE < 1/8 0.051 mi. 269 ft. | **CONSOLIDATED EDISON**
DRIGGS & GRAHAM AVES MH64806
BROOKLYN, NY 11201

Site 5 of 7 in cluster D

NY MANIFEST | **1009244016**
N/A

Relative: Higher

Actual: 18 ft.

NY MANIFEST:

EPA ID:	NYP004136503
Country:	USA
Location Address 1:	DRIGGS & GRAHAM AVES MH64806
Location Address 2:	Not reported
Location City:	BROOKLYN
Location State:	NY
Location Zip Code:	11201
Location Zip Code 4:	Not reported

Mailing Info:

Name:	CONSOLIDATED EDISON
Contact:	FRANKLIN MURRAY
Address:	4 IRVING PLACE RM 828
City/State/Zip:	NEW YORK, NY 10003
Country:	USA
Phone:	212-460-2808

Manifest:

Document ID:	NYE0759375
Manifest Status:	Not reported
Trans1 State ID:	NYD006982359
Trans2 State ID:	Not reported
Generator Ship Date:	10/11/2005
Trans1 Recv Date:	10/11/2005
Trans2 Recv Date:	Not reported
TSD Site Recv Date:	10/12/2005
Part A Recv Date:	Not reported
Part B Recv Date:	Not reported
Generator EPA ID:	NYP004136503
Trans1 EPA ID:	12446JT
Trans2 EPA ID:	Not reported
TSDF ID:	NYD077444263
Waste Code:	B007 - OTHER MISCELLANEOUS PCB WASTES
Quantity:	00262
Units:	K - Kilograms (2.2 pounds)
Number of Containers:	003
Container Type:	DM - Metal drums, barrels
Handling Method:	L Landfill.
Specific Gravity:	01.00
Year:	2005

B43 WSW < 1/8 0.052 mi. 274 ft. | **LOT 7,TAXBLOCK 2697**
544 MANHATTAN AVENUE
BROOKLYN, NY

Site 3 of 8 in cluster B

NY E DESIGNATION | **S109318079**
N/A

Relative: Lower

Actual: 15 ft.

E DESIGNATION:

Tax Lot(s):	7
Tax Block:	2697
Borough Code:	Not reported
E-No:	E-138

LOT 7,TAXBLOCK 2697 (Continued) **S109318079**

Effective Date:	5/11/2005
Satisfaction Date:	Not reported
Ceqr Number:	04DCP003K
Ulurp Number:	050110 ZRK,050111 ZMK,050415 MMK,040416 MMK,040417 MMK,040418 MMK,050110(A)ZRK,0501
Zoning Map No:	12c, 12d, 13a, 13b
Description:	Underground Gasoline Storage Tanks* Testing Protocol.
Lot Remediation Date:	Not reported

B44 **522 LEONARD ST** **NY Spills** **S102238828**
NW **522 LEONARD ST** **N/A**
< 1/8 **BROOKLYN, NY**
0.053 mi.
281 ft. **Site 4 of 8 in cluster B**

Relative:
Higher

Actual:
16 ft.

SPILLS:

Facility ID:	9513215
Facility Type:	ER
DER Facility ID:	264625
Site ID:	328805
DEC Region:	2
Spill Date:	1/22/1996
Spill Number/Closed Date:	9513215 / 1/22/1996
Spill Cause:	Equipment Failure
Spill Class:	Known release with minimal potential for fire or hazard. DEC Response. Willing Responsible Party. Corrective action taken.
SWIS:	2401
Investigator:	JMKRIMGO
Referred To:	Not reported
Reported to Dept:	1/22/1996
CID:	357
Water Affected:	Not reported
Spill Source:	Private Dwelling
Spill Notifier:	Other
Cleanup Ceased:	Not reported
Cleanup Meets Std:	False
Last Inspection:	Not reported
Recommended Penalty:	False
UST Trust:	False
Remediation Phase:	0
Date Entered In Computer:	1/22/1996
Spill Record Last Update:	8/14/1996
Spiller Name:	CATHERINE SOMMERS
Spiller Company:	SOMMERS RESIDENCE
Spiller Address:	522 LEONARD ST
Spiller City,St,Zip:	BROOKLYN, ZZ
Spiller Company:	001
Contact Name:	CATHERINE SOMMERS
Contact Phone:	(718) 389-3859
DEC Memo:	Prior to Sept, 2004 data translation this spill Lead_DEC Field was "KRIMGOLD"FIXED & CLEANED BY PETRO ASTORIA
Remarks:	FILTER LEAKED 1 CUP OF PRODUCT ONTO CONCRETE FLOOR

Material:

Site ID:	328805
Operable Unit ID:	1027563
Operable Unit:	01
Material ID:	356943

522 LEONARD ST (Continued) **S102238828**

Material Code:	0001A
Material Name:	#2 Fuel Oil
Case No.:	Not reported
Material FA:	Petroleum
Quantity:	1
Units:	Gallons
Recovered:	Yes
Resource Affected:	Not reported
Oxygenate:	False

Tank Test:

C45 **ALL AMERICAN INSTALLATIONS, INC.** **NY UST** **U004045929**
SSW **510 MANHATTAN AVE** **N/A**
< 1/8 **BROOKLYN, NY 11222**
0.055 mi.
292 ft. **Site 11 of 11 in cluster C**

Relative:
Higher

Actual:
16 ft.

UST:

Id/Status:	2-609759 / Unregulated/Closed
Program Type:	PBS
Region:	STATE
DEC Region:	2
Expiration Date:	11/02/2009
UTM X:	588797.25112000003
UTM Y:	4508331.8129700003
Site Type:	Other

Affiliation Records:

Site Id:	333225
Affiliation Type:	Facility Owner
Company Name:	LOU HAL PROPERTIES, INC.
Contact Type:	V.P.
Contact Name:	JON HALPERIN
Address1:	1144 ATLANTIC AVENUE
Address2:	Not reported
City:	BALDWIN
State:	NY
Zip Code:	11510
Country Code:	001
Phone:	(516) 546-8414
EMail:	Not reported
Fax Number:	Not reported
Modified By:	NRLOMBAR
Date Last Modified:	9/14/2007

Site Id:	333225
Affiliation Type:	Mail Contact
Company Name:	LOU HAL PROPERTIES, INC.
Contact Type:	V.P.
Contact Name:	JON HALPERIN
Address1:	1144 ATLANTIC AVENUE
Address2:	Not reported
City:	BALDWIN
State:	NY
Zip Code:	11510
Country Code:	001

ALL AMERICAN INSTALLATIONS, INC. (Continued) **U004045929**

Phone:	(516) 546-8414
EMail:	Not reported
Fax Number:	Not reported
Modified By:	NRLOMBAR
Date Last Modified:	9/14/2007

Site Id:	333225
Affiliation Type:	On-Site Operator
Company Name:	ALL AMERICAN INSTALLATIONS, INC.
Contact Type:	Not reported
Contact Name:	JON
Address1:	Not reported
Address2:	Not reported
City:	Not reported
State:	NN
Zip Code:	Not reported
Country Code:	001
Phone:	(718) 599-1600
EMail:	Not reported
Fax Number:	Not reported
Modified By:	KXTANG
Date Last Modified:	11/2/2004

Site Id:	333225
Affiliation Type:	Emergency Contact
Company Name:	LOU HAL PROPERTIES, INC
Contact Type:	Not reported
Contact Name:	JON HALPERIN
Address1:	Not reported
Address2:	Not reported
City:	Not reported
State:	NN
Zip Code:	Not reported
Country Code:	001
Phone:	(516) 238-7314
EMail:	Not reported
Fax Number:	Not reported
Modified By:	KXTANG
Date Last Modified:	11/2/2004

Tank Info:

Tank Number:	01
Tank ID:	180690
Tank Status:	Closed - Removed
Material Name:	Closed - Removed
Capacity Gallons:	550
Install Date:	Not reported
Date Tank Closed:	10/01/2004
Registered:	True
Tank Location:	Underground
Tank Type:	Steel/carbon steel
Material Code:	0009
Common Name of Substance:	Gasoline

Tightness Test Method:	NN
Date Test:	Not reported

ALL AMERICAN INSTALLATIONS, INC. (Continued) **U004045929**

Next Test Date:	Not reported
Pipe Model:	Not reported
Modified By:	KXTANG
Last Modified:	11/02/2004

Equipment Records:

A00 - Tank Internal Protection - None
D01 - Pipe Type - Steel/Carbon Steel/Iron
G00 - Tank Secondary Containment - None
J02 - Dispenser - Suction Dispenser
C02 - Pipe Location - Underground/On-ground
F00 - Pipe External Protection - None
I00 - Overfill - None
L00 - Piping Leak Detection - None
B00 - Tank External Protection - None
E00 - Piping Secondary Containment - None
H00 - Tank Leak Detection - None
K00 - Spill Prevention - None

Tank Number:	02
Tank ID:	180691
Tank Status:	Closed - Removed
Material Name:	Closed - Removed
Capacity Gallons:	550
Install Date:	Not reported
Date Tank Closed:	10/01/2004
Registered:	True
Tank Location:	Underground
Tank Type:	Steel/carbon steel
Material Code:	0009
Common Name of Substance:	Gasoline
Tightness Test Method:	NN
Date Test:	Not reported
Next Test Date:	Not reported
Pipe Model:	Not reported
Modified By:	KXTANG
Last Modified:	11/02/2004

Equipment Records:

C02 - Pipe Location - Underground/On-ground
F00 - Pipe External Protection - None
A00 - Tank Internal Protection - None
D01 - Pipe Type - Steel/Carbon Steel/Iron
G00 - Tank Secondary Containment - None
J02 - Dispenser - Suction Dispenser
I00 - Overfill - None
L00 - Piping Leak Detection - None
B00 - Tank External Protection - None
E00 - Piping Secondary Containment - None
H00 - Tank Leak Detection - None
K00 - Spill Prevention - None

Tank Number:	03
Tank ID:	180692
Tank Status:	Closed - Removed

ALL AMERICAN INSTALLATIONS, INC. (Continued) **U004045929**

Material Name:	Closed - Removed
Capacity Gallons:	550
Install Date:	Not reported
Date Tank Closed:	10/01/2004
Registered:	True
Tank Location:	Underground
Tank Type:	Steel/carbon steel
Material Code:	0009
Common Name of Substance:	Gasoline
Tightness Test Method:	NN
Date Test:	Not reported
Next Test Date:	Not reported
Pipe Model:	Not reported
Modified By:	KXTANG
Last Modified:	11/02/2004

Equipment Records:

A00 - Tank Internal Protection - None
D01 - Pipe Type - Steel/Carbon Steel/Iron
G00 - Tank Secondary Containment - None
J02 - Dispenser - Suction Dispenser
I00 - Overfill - None
L00 - Piping Leak Detection - None
C02 - Pipe Location - Underground/On-ground
F00 - Pipe External Protection - None
B00 - Tank External Protection - None
E00 - Piping Secondary Containment - None
H00 - Tank Leak Detection - None
K00 - Spill Prevention - None

D46 **EDR US Hist Cleaners** **1015109868**
North **99 ECKFORD ST** **N/A**
< 1/8 **BROOKLYN, NY 11222**
0.058 mi.
304 ft. **Site 6 of 7 in cluster D**

Relative:
Higher

Actual:
17 ft.

EDR Historical Cleaners:

Name:	HTN CLEANERS & LAUNDROMAT INC
Year:	2007
Address:	99 ECKFORD ST
Name:	HTN CLEANERS & LAUNDROMAT
Year:	2009
Address:	99 ECKFORD ST

D47 **101 ECKFORD STREET** **NY LTANKS** **S102238460**
North **101 ECKFORD STREET** **NY Spills** **N/A**
< 1/8 **BROOKLYN, NY**
0.062 mi.
325 ft. **Site 7 of 7 in cluster D**

Relative:
Higher

Actual:
17 ft.

LTANKS:

Site ID:	373682
Spill Number/Closed Date:	0609437 / 11/22/2006
Spill Date:	11/16/2006
Spill Cause:	Tank Overfill

101 ECKFORD STREET (Continued) **S102238460**

Spill Source:	Private Dwelling
Spill Class:	Known release with minimal potential for fire or hazard. DEC Response. Willing Responsible Party. Corrective action taken.
Cleanup Ceased:	Not reported
Cleanup Meets Standard:	False
SWIS:	2401
Investigator:	SMSANGES
Referred To:	Not reported
Reported to Dept:	11/16/2006
CID:	444
Water Affected:	Not reported
Spill Notifier:	Other
Last Inspection:	Not reported
Recommended Penalty:	False
UST Involvement:	False
Remediation Phase:	0
Date Entered In Computer:	11/16/2006
Spill Record Last Update:	11/22/2006
Spiller Name:	NICK RELLA
Spiller Company:	CONSUMER ENERGY GROUP
Spiller Address:	222 VARICK AVE
Spiller City,St,Zip:	BROOKLYN, NY
Spiller County:	001
Spiller Contact:	DYMEK HOME
Spiller Phone:	(718) 389-0379
Spiller Extention:	Not reported
DEC Region:	2
DER Facility ID:	151835
DEC Memo:	minor spill - all cleaned
Remarks:	1/4 OF A GALLON SPILLED AND IS CONTAINED AND IN PROCESS OF CLEANING UP:

Material:

Site ID:	373682
Operable Unit ID:	1131383
Operable Unit:	01
Material ID:	2121080
Material Code:	0001A
Material Name:	#2 Fuel Oil
Case No.:	Not reported
Material FA:	Petroleum
Quantity:	0
Units:	Gallons
Recovered:	No
Resource Affected:	Not reported
Oxygenate:	False

Tank Test:

SPILLS:

Facility ID:	0612279
Facility Type:	ER
DER Facility ID:	151835
Site ID:	377095
DEC Region:	2

101 ECKFORD STREET (Continued) **S102238460**

Spill Date:	2/8/2007
Spill Number/Closed Date:	0612279 / 2/8/2007
Spill Cause:	Other
Spill Class:	Known release with minimal potential for fire or hazard. DEC Response. Willing Responsible Party. Corrective action taken.
SWIS:	2401
Investigator:	SMSANGES
Referred To:	Not reported
Reported to Dept:	2/8/2007
CID:	444
Water Affected:	Not reported
Spill Source:	Private Dwelling
Spill Notifier:	Other
Cleanup Ceased:	Not reported
Cleanup Meets Std:	False
Last Inspection:	Not reported
Recommended Penalty:	False
UST Trust:	False
Remediation Phase:	0
Date Entered In Computer:	2/8/2007
Spill Record Last Update:	2/8/2007
Spiller Name:	JIM CAREY
Spiller Company:	METRO FUEL OIL CORP
Spiller Address:	500 KINGSLEY AVE
Spiller City,St,Zip:	BROOKLYN, NY 11222
Spiller Company:	001
Contact Name:	BOGUMIL HOME
Contact Phone:	(718) 389-0379
DEC Memo:	100 eckert street.During a regular delivery to 100 eckert, the owner of 101 eckert asked the driver for a delivery to his house. That homeowner actually used "Consumers oil" and screwed up the various oil company names. Homeowner said he had a 550 gal tank (it was really a 275gal) At 240gal the tank overfilled.3gal came out on cement driveway, 2 gal on solid sealed cement floor in basement. All cleaned within 1 hour.
Remarks:	STORAGE TANK OVERFILL DUE TO WRONG DELIEVRY AND IS ALL CLEANED UP

Material:

Site ID:	377095
Operable Unit ID:	1134650
Operable Unit:	01
Material ID:	2124527
Material Code:	0001A
Material Name:	#2 Fuel Oil
Case No.:	Not reported
Material FA:	Petroleum
Quantity:	5
Units:	Gallons
Recovered:	5
Resource Affected:	Not reported
Oxygenate:	False

Tank Test:

Facility ID:	0511246
Facility Type:	ER

101 ECKFORD STREET (Continued) **S102238460**

DER Facility ID:	151835
Site ID:	357360
DEC Region:	2
Spill Date:	12/27/2005
Spill Number/Closed Date:	0511246 / 1/4/2006
Spill Cause:	Equipment Failure
Spill Class:	Known release with minimal potential for fire or hazard. DEC Response. Willing Responsible Party. Corrective action taken.
SWIS:	2401
Investigator:	SMSANGES
Referred To:	Not reported
Reported to Dept:	12/27/2005
CID:	406
Water Affected:	Not reported
Spill Source:	Private Dwelling
Spill Notifier:	Other
Cleanup Ceased:	Not reported
Cleanup Meets Std:	False
Last Inspection:	Not reported
Recommended Penalty:	False
UST Trust:	False
Remediation Phase:	0
Date Entered In Computer:	12/27/2005
Spill Record Last Update:	1/31/2006
Spiller Name:	MARIA MANDARINO
Spiller Company:	PRIVATE RESIDENCE
Spiller Address:	101 ECKFORD ST.
Spiller City,St,Zip:	BROOKLYN, NY
Spiller Company:	001
Contact Name:	MARIA MANDARINO
Contact Phone:	(718) 782-2060
DEC Memo:	Sangesland spoke to Maria at the oil company. She said the cleanup was complete. Spill was all to cement, no soil, no drains involved.Could not find a phone number for the property owner.
Remarks:	Spill due to faulty vent alarm. Clean up is completed.

Material:

Site ID:	357360
Operable Unit ID:	1114634
Operable Unit:	01
Material ID:	2104701
Material Code:	0001A
Material Name:	#2 Fuel Oil
Case No.:	Not reported
Material FA:	Petroleum
Quantity:	1
Units:	Gallons
Recovered:	Yes
Resource Affected:	Not reported
Oxygenate:	False

Tank Test:

Site ID:	357360
Spill Tank Test:	1549613
Tank Number:	Not reported
Tank Size:	550
Test Method:	00

101 ECKFORD STREET (Continued) **S102238460**

Leak Rate:	0
Gross Fail:	Not reported
Modified By:	Watchdog
Last Modified:	12/27/2005
Test Method:	Unknown

Facility ID:	9511565
Facility Type:	ER
DER Facility ID:	151835
Site ID:	92308
DEC Region:	2
Spill Date:	12/13/1995
Spill Number/Closed Date:	9511565 / 12/13/1995
Spill Cause:	Equipment Failure
Spill Class:	Known release with minimal potential for fire or hazard. DEC Response. Willing Responsible Party. Corrective action taken.
SWIS:	2401
Investigator:	SMMARTIN
Referred To:	Not reported
Reported to Dept:	12/13/1995
CID:	211
Water Affected:	Not reported
Spill Source:	Private Dwelling
Spill Notifier:	Responsible Party
Cleanup Ceased:	Not reported
Cleanup Meets Std:	False
Last Inspection:	Not reported
Recommended Penalty:	False
UST Trust:	False
Remediation Phase:	0
Date Entered In Computer:	12/13/1995
Spill Record Last Update:	5/13/1996
Spiller Name:	Not reported
Spiller Company:	PETRO ASTORIA
Spiller Address:	3616 19 AV
Spiller City,St,Zip:	ASTORIA, NY
Spiller Company:	001
Contact Name:	ANNA BABILY
Contact Phone:	(718) 383-6098
DEC Memo:	Prior to Sept, 2004 data translation this spill Lead_DEC Field was "MARTINKAT"
Remarks:	AS DRIVER WAS FILLING TANK IT SPRAYED OUT VENT - APPROXIMATE 1 CUPWHICH WAS CLEANED UP

Material:

Site ID:	92308
Operable Unit ID:	1022058
Operable Unit:	01
Material ID:	358896
Material Code:	0001A
Material Name:	#2 Fuel Oil
Case No.:	Not reported
Material FA:	Petroleum
Quantity:	1
Units:	Gallons
Recovered:	Yes
Resource Affected:	Not reported

101 ECKFORD STREET (Continued) **S102238460**

Oxygenate: False

Tank Test:

Facility ID: 9310560
Facility Type: ER
DER Facility ID: 151835
Site ID: 181026
DEC Region: 2
Spill Date: 12/1/1993
Spill Number/Closed Date: 9310560 / 12/1/1993
Spill Cause: Human Error
Spill Class: Known release with minimal potential for fire or hazard. DEC Response. Willing Responsible Party. Corrective action taken.
SWIS: 2401
Investigator: CAMMISA
Referred To: Not reported
Reported to Dept: 12/1/1993
CID: Not reported
Water Affected: Not reported
Spill Source: Private Dwelling
Spill Notifier: Other
Cleanup Ceased: 12/1/1993
Cleanup Meets Std: True
Last Inspection: Not reported
Recommended Penalty: False
UST Trust: False
Remediation Phase: 0
Date Entered In Computer: 12/2/1993
Spill Record Last Update: 9/30/2004
Spiller Name: Not reported
Spiller Company: Not reported
Spiller Address: Not reported
Spiller City,St,Zip: ***Update***, ZZ
Spiller Company: 001
Contact Name: Not reported
Contact Phone: Not reported
DEC Memo: Not reported
Remarks: CONTAINED ON SIDEWALK - CLEAN UP IS DONE BY PETRO.

Material:
Site ID: 181026
Operable Unit ID: 992273
Operable Unit: 01
Material ID: 389647
Material Code: 0001A
Material Name: #2 Fuel Oil
Case No.: Not reported
Material FA: Petroleum
Quantity: -2
Units: Gallons
Recovered: No
Resource Affected: Not reported
Oxygenate: False

101 ECKFORD STREET (Continued) **S102238460**

Tank Test:

E48
ESE
< 1/8
0.065 mi.
341 ft.

LOT 2,TAXBLOCK 2701
542 GRAHAM AVENUE
BROOKLYN, NY 11222

NY E DESIGNATION **S109318057**
N/A

Site 1 of 5 in cluster E

Relative:
Higher

Actual:
18 ft.

E DESIGNATION:

Tax Lot(s):	2
Tax Block:	2701
Borough Code:	BK
E-No:	E-138
Effective Date:	5/11/2005
Satisfaction Date:	Not reported
Ceqr Number:	04DCP003K
Ulurp Number:	050110 ZRK,050111 ZMK,050415 MMK,040416 MMK,040417 MMK,040418 MMK,050110(A)ZRK,0501
Zoning Map No:	12c, 12d, 13a, 13b
Description:	Underground Gasoline Storage Tanks* Testing Protocol.
Lot Remediation Date:	Not reported

E49
ESE
< 1/8
0.068 mi.
360 ft.

LOT 1,TAXBLOCK 2701
540 GRAHAM AVENUE
BROOKLYN, NY

NY E DESIGNATION **S109318047**
N/A

Site 2 of 5 in cluster E

Relative:
Higher

Actual:
18 ft.

E DESIGNATION:

Tax Lot(s):	1
Tax Block:	2701
Borough Code:	Not reported
E-No:	E-138
Effective Date:	5/11/2005
Satisfaction Date:	Not reported
Ceqr Number:	04DCP003K
Ulurp Number:	050110 ZRK,050111 ZMK,050415 MMK,040416 MMK,040417 MMK,040418 MMK,050110(A)ZRK,0501
Zoning Map No:	12c, 12d, 13a, 13b
Description:	Underground Gasoline Storage Tanks* Testing Protocol.
Lot Remediation Date:	Not reported

B50
West
< 1/8
0.069 mi.
364 ft.

MANHOLE 4379
DRIGGS AVE&MANHATTAN AVE
BROOKLYN, NY

NY Spills **S104509009**
N/A

Site 5 of 8 in cluster B

Relative:
Lower

Actual:
15 ft.

SPILLS:

Facility ID:	9911825
Facility Type:	ER
DER Facility ID:	166143
Site ID:	199598

MANHOLE 4379 (Continued) **S104509009**

DEC Region:	2
Spill Date:	1/11/2000
Spill Number/Closed Date:	9911825 / 3/4/2002
Spill Cause:	Unknown
Spill Class:	Known release with minimal potential for fire or hazard. DEC Response. Willing Responsible Party. Corrective action taken.
SWIS:	2401
Investigator:	COMENALE
Referred To:	Not reported
Reported to Dept:	1/11/2000
CID:	205
Water Affected:	Not reported
Spill Source:	Unknown
Spill Notifier:	Affected Persons
Cleanup Ceased:	Not reported
Cleanup Meets Std:	False
Last Inspection:	Not reported
Recommended Penalty:	False
UST Trust:	False
Remediation Phase:	0
Date Entered In Computer:	1/11/2000
Spill Record Last Update:	3/4/2002
Spiller Name:	Not reported
Spiller Company:	UNKNOWN
Spiller Address:	Not reported
Spiller City,St,Zip:	NY
Spiller Company:	999
Contact Name:	CALLER
Contact Phone:	Not reported
DEC Memo:	Not reported
Remarks:	caller reported undaiperable sheen on 600 gallons water. con ed #129558.

Material:

Site ID:	199598
Operable Unit ID:	1086398
Operable Unit:	01
Material ID:	297267
Material Code:	0066A
Material Name:	UNKNOWN PETROLEUM
Case No.:	Not reported
Material FA:	Petroleum
Quantity:	0
Units:	Gallons
Recovered:	No
Resource Affected:	Not reported
Oxygenate:	False

Tank Test:

B51 West < 1/8 0.069 mi. 364 ft. | ****DRILL** TM 755 **DRILL**** | **NY Spills** | **S104653005** | **N/A**

DRILL DRIGGS AVE/MANHATTAN AV
BROOKLYN, NY

Site 6 of 8 in cluster B

Relative: Lower

Actual: 15 ft.

SPILLS:

Facility ID:	0002248
Facility Type:	ER
DER Facility ID:	166319
Site ID:	199862
DEC Region:	2
Spill Date:	5/23/2000
Spill Number/Closed Date:	0002248 / 3/20/2008
Spill Cause:	Unknown
Spill Class:	Known release with minimal potential for fire or hazard. DEC Response. Willing Responsible Party. Corrective action taken.
SWIS:	2401
Investigator:	JHOCONNE
Referred To:	Not reported
Reported to Dept:	5/23/2000
CID:	371
Water Affected:	Not reported
Spill Source:	Unknown
Spill Notifier:	Affected Persons
Cleanup Ceased:	Not reported
Cleanup Meets Std:	False
Last Inspection:	Not reported
Recommended Penalty:	False
UST Trust:	False
Remediation Phase:	0
Date Entered In Computer:	5/23/2000
Spill Record Last Update:	3/20/2008
Spiller Name:	Not reported
Spiller Company:	UNKNOWN
Spiller Address:	Not reported
Spiller City,St,Zip:	NY
Spiller Company:	999
Contact Name:	Not reported
Contact Phone:	Not reported
DEC Memo:	03/20/08 - See eDocs for Con Ed report detailing cleanup and closure.Prior to Sept, 2004 data translation this spill Lead_DEC Field was "O'CONNELL"
Remarks:	found sheen on 200 gals water -- sample taken - clean up pending results -- con ed 131538 .

Material:

Site ID:	199862
Operable Unit ID:	824167
Operable Unit:	01
Material ID:	550616
Material Code:	0066A
Material Name:	UNKNOWN PETROLEUM
Case No.:	Not reported
Material FA:	Petroleum
Quantity:	0
Units:	Gallons
Recovered:	No
Resource Affected:	Not reported
Oxygenate:	False

****DRILL** TM 755 **DRILL** (Continued)** **S104653005**

Tank Test:

B52
West
< 1/8
0.071 mi.
373 ft.

BELL ATLANTIC-NY **NY MANIFEST** **S109064556**
MANHATTAN AV & DRIGGS AVE MH **N/A**
BROOKLYN, NY

Site 7 of 8 in cluster B

Relative:
Lower

Actual:
15 ft.

NY MANIFEST:

EPA ID:	NYP000941229
Country:	USA
Location Address 1:	MANHATTAN AV & DRIGGS AVE MH
Location Address 2:	Not reported
Location City:	BROOKLYN
Location State:	NY
Location Zip Code:	Not reported
Location Zip Code 4:	Not reported

Mailing Info:

Name:	BELL ATLANTIC-NY
Contact:	Not reported
Address:	Not reported
City/State/Zip:	Not reported
Country:	Not reported
Phone:	Not reported

NY MANIFEST:

No Manifest Records Available

B53
WNW
< 1/8
0.077 mi.
404 ft.

OIL SPILL TO BASEMENT **NY Spills** **S112227113**
563 MANHATTAN AVENUE **N/A**
BROOKLYN, NY

Site 8 of 8 in cluster B

Relative:
Lower

Actual:
15 ft.

SPILLS:

Facility ID:	1206606
Facility Type:	ER
DER Facility ID:	423918
Site ID:	469612
DEC Region:	2
Spill Date:	10/3/2012
Spill Number/Closed Date:	1206606 / 1/23/2013
Spill Cause:	Equipment Failure
Spill Class:	Known release that creates potential for fire or hazard. DEC Response. Willing Responsible Party. Corrective action taken.
SWIS:	2401
Investigator:	JBVOUGHT
Referred To:	Not reported
Reported to Dept:	10/3/2012
CID:	Not reported
Water Affected:	Not reported
Spill Source:	Commercial/Industrial
Spill Notifier:	Other
Cleanup Ceased:	Not reported

OIL SPILL TO BASEMENT (Continued) **S112227113**

Cleanup Meets Std:	False
Last Inspection:	Not reported
Recommended Penalty:	False
UST Trust:	False
Remediation Phase:	0
Date Entered In Computer:	10/3/2012
Spill Record Last Update:	1/23/2013
Spiller Name:	Not reported
Spiller Company:	UNKNOWN
Spiller Address:	Not reported
Spiller City,St,Zip:	NY
Spiller Company:	999
Contact Name:	GAVIN NAVARRO
Contact Phone:	(646) 584-4173
DEC Memo:	10/4/12-Vought-Primary off hours responder. Vought called and spoke to NYCDEP Hazmat Gavin Navarro(Ph:646-584-4173) who was onsite and he noted approximately 30-gallons of #2 fuel oil had spilled in the boiler room of the four story residential apartment building. Navarro noted that the soil was seeping into the concrete floor and that he was unsucessful in contacting an owner to perform the cleanup. NYCDEP Navarro also noted that their were vapors present as well in some of the apartments. Contact information for owner as per Navarro was:Mr. Momsen ZandiehASHK Associates, LLCPh:(718)279-0300Ph:(516)537-6307Vought called and spoke to Zandieh and he noted that he was not owner but was rather only their to relay messages to the owner. Vought noted immediate requirement for cleanup as well as possible fines and penalties associated with Navigation Law and required immediate return call from owner. Zandieh informed Vought he would relay the information to the owner. Vought called DEC Piper (secondary off-hours responder) and as DEC Piper responded to a very large separate spill during many nights of past week, Vought performed site visit. When Vought arrived onsite, NYCDEP Navarro and NYCDEP Jeremy Heller (Ph:718-230-7310 Fax:718-595-4690) as well as FDNY also on-scene and had placed speedy dry over remaining spill in basement. Due to placement of speedy dry, vapor abated in apartments however Vought noted "bathtub ring" of oil approximately 2" height of petroleum staining in boiler room and boiler room floor was approximately 2.5 inches below floor of adjacent basement room that housed sump pit. Absence of free product and relative minimal amount of speedy dry suggested that oil had seeped into concrete floor (possible cracks between floor and base of wall and condition of concrete could not be completely inspected due to speedy dry on floor).Vought noted owner as per NYC Tax Assessor is:Andrew BrudzGrace Brudz714 Humboldt StreetBrooklyn, NY 1122210/4/12-Vought-Prepared letter requiring delineation of possible and soil groundwater contamination via: 1)Soil excavation and collection of confirmation samples OR 2)Installation of Soil borings/wells and 3)PID survey with a cc to DEP Hazmat Heller. Vought added letter to e-docs. Vought called Zandieh for update and spoke to new part owner of site:ASHK Associates, LLCP.O. Box 322Little Neck, NY 11362Fax:(718)224-9695mohsen@arashrealestate.comVought informed him of above requirements and informed him call back was needed ASAP with contactor information. Vought sent out letter via US Mail and faxed letter to ASHK Associates.1/23/12-Vought-Received call from and spoke to Arash who was inquired about status of spill. Soil was excavated via Alliance (Rene Lewis Cell:917-569-8323 Fax:347-350-7551) sent endpoint samples to laboratory. Arash will fax

OIL SPILL TO BASEMENT (Continued) **S112227113**

in soil endpoint analyticals and site plan. No further vapor complaints received to date (past six months), excavation was backfilled with concrete and as such no further concerns with respect to vapors. Vought received a nine page fax from Arash at Arash Real Estate (Ph:718-279-0300 Fax:718-224-9695) including a report from Alliance Mechanical. Report noted cause of spill was "new suction line installed, old not capped, oil drained from tank after oil delivery by Metro". Scope of work performed in October 2012 included: cleanup and removal of debris from floor, "legal" disposal of 24 bags of contaminated debris, core drill hole at floor of points of heavies staining, power wash floor, collect soil samples from core points, "no odor or soil discoloration was detected in field screening", floor has been resealed and old line capped and new line has been hard piped in. Report request spill closure. Three soil sample analyticals from Analytical Chemists also included and show no Part 375 Unrestricted SCO exceedences. Spill closed by Vought and Spill Closure Letter sent to owner and added to e-docs.

Remarks: Apartment complex has heating oil spill in the basement. Unable to contact buildling owner. DEP requesting call back from Spills.

Material:

Site ID:	469612
Operable Unit ID:	1219506
Operable Unit:	01
Material ID:	2218010
Material Code:	0001A
Material Name:	#2 Fuel Oil
Case No.:	Not reported
Material FA:	Petroleum
Quantity:	30
Units:	Gallons
Recovered:	Not reported
Resource Affected:	Not reported
Oxygenate:	False

Tank Test:

E54 **534 GRAHAM AVENUE HDFC** **NY AST** **U003394636**
SE **534 GRAHAM AVENUE** **NY HIST AST** **N/A**
< 1/8 **BROOKLYN, NY 11222**
0.078 mi.
414 ft. **Site 3 of 5 in cluster E**

Relative:
Higher

Actual:
18 ft.

AST:

Region:	STATE
DEC Region:	2
Site Status:	Active
Facility Id:	2-466832
Program Type:	PBS
UTM X:	588979.02757999999
UTM Y:	4508335.1115199998
Expiration Date:	05/15/2018
Site Type:	Apartment Building/Office Building

Affiliation Records:

Site Id:	20278
Affiliation Type:	Facility Owner

534 GRAHAM AVENUE HDFC (Continued) **U003394636**

Company Name:	534 GRAHAM AVE HDFC
Contact Type:	MANAGING AGENT
Contact Name:	IVETTE ALERTE
Address1:	2 KINGSLAND AVE 1ST FL
Address2:	Not reported
City:	BROOKLYN
State:	NY
Zip Code:	11211
Country Code:	001
Phone:	(718) 388-5454
EMail:	LALERTE@STNICKSALLIANCE.ORG
Fax Number:	Not reported
Modified By:	BVCAMPBE
Date Last Modified:	2/17/2012

Site Id:	20278
Affiliation Type:	Mail Contact
Company Name:	534 GRAHAM AVE HDFC
Contact Type:	MANAGING AGENT
Contact Name:	IVETTE ALERTE
Address1:	2 KINGSLAND AVE 1ST FL
Address2:	Not reported
City:	BROOKLYN
State:	NY
Zip Code:	11211
Country Code:	001
Phone:	(718) 388-5454
EMail:	LALERTE@STNICKSALLIANCE.ORG
Fax Number:	Not reported
Modified By:	BVCAMPBE
Date Last Modified:	2/17/2012

Site Id:	20278
Affiliation Type:	On-Site Operator
Company Name:	534 GRAHAM AVENUE HDFC
Contact Type:	Not reported
Contact Name:	ST NICKS ALLIANCE
Address1:	Not reported
Address2:	Not reported
City:	Not reported
State:	NN
Zip Code:	Not reported
Country Code:	001
Phone:	(718) 388-5454
EMail:	Not reported
Fax Number:	Not reported
Modified By:	BVCAMPBE
Date Last Modified:	2/17/2012

Site Id:	20278
Affiliation Type:	Emergency Contact
Company Name:	534 GRAHAM AVE HDFC
Contact Type:	Not reported
Contact Name:	IVETTE ALERTE
Address1:	Not reported
Address2:	Not reported
City:	Not reported

534 GRAHAM AVENUE HDFC (Continued) **U003394636**

State:	NN
Zip Code:	Not reported
Country Code:	999
Phone:	(718) 388-5454 109
EMail:	Not reported
Fax Number:	Not reported
Modified By:	BVCAMPBE
Date Last Modified:	2/17/2012

Tank Info:

Tank Number:	001
Tank Id:	36924
Material Code:	0003
Common Name of Substance:	#6 Fuel Oil (On-Site Consumption)

Equipment Records:

B00 - Tank External Protection - None
H00 - Tank Leak Detection - None
C00 - Pipe Location - No Piping
F00 - Pipe External Protection - None
I04 - Overfill - Product Level Gauge (A/G)
A00 - Tank Internal Protection - None
D01 - Pipe Type - Steel/Carbon Steel/Iron
G00 - Tank Secondary Containment - None
J02 - Dispenser - Suction Dispenser
L09 - Piping Leak Detection - Exempt Suction Piping

Tank Location:	1
Tank Type:	Steel/Carbon Steel/Iron
Tank Status:	In Service
Pipe Model:	Not reported
Install Date:	05/01/1920
Capacity Gallons:	1500
Tightness Test Method:	NN
Date Test:	Not reported
Next Test Date:	Not reported
Date Tank Closed:	Not reported
Register:	True
Modified By:	MSBAPTIS
Last Modified:	09/04/2013
Material Name:	#6 Fuel Oil (On-Site Consumption)

HIST AST:

PBS Number:	2-466832
SWIS Code:	6101
Operator:	ST. NICHOLAS NPC
Facility Phone:	(718) 388-5454
Facility Addr2:	534 GRAHAM AVENUE
Facility Type:	Not reported
Emergency:	ZULY ROLAN
Emergency Tel:	(718) 388-5454
Old PBSNO:	Not reported
Date Inspected:	Not reported
Inspector:	Not reported
Result of Inspection:	Not reported
Owner Name:	534 GRAHAM AVENUE HDFC

534 GRAHAM AVENUE HDFC (Continued) **U003394636**

Owner Address:	11-29 CATHERINE STREET 3-FLOOR
Owner City,St,Zip:	BROOKLYN, NY 11211
Federal ID:	Not reported
Owner Tel:	(718) 388-5454
Owner Type:	Corporate/Commercial
Owner Subtype:	Not reported
Mailing Contact:	SUPER FACILITY MANAGER
Mailing Name:	534 GRAHAM AVENUE
Mailing Address:	534 GRAHAM AVENUE
Mailing Address 2:	Not reported
Mailing City,St,Zip:	BROOKLYN, NY 11222
Mailing Telephone:	(718) 388-5454
Owner Mark:	Second Owner
Facility Status:	1 - Active PBS facility, i.e. total capacity of the PBS tanks is greater than 1,100 gallons, regardless if Subpart 360-14 tanks exist or not at the facility.
Certification Flag:	False
Certification Date:	05/21/1998
Expiration:	05/15/2003
Renew Flag:	False
Renew Date:	Not reported
Total Capacity:	2000
FAMT:	True
Facility Screen:	Minor Data Missing
Owner Screen:	No Missing Data
Tank Screen:	Minor Data Missing
Dead Letter:	False
CBS Number:	Not reported
Town or City:	NEW YORK CITY
County Code:	61
Town or City Code:	01
Region:	2

Tank ID:	001
Tank Location:	ABOVEGROUND
Tank Status:	In Service
Install Date:	Not reported
Capacity (Gal):	2000
Product Stored:	NOS 1,2, OR 4 FUEL OIL
Tank Type:	Steel/carbon steel
Tank Internal:	Not reported
Tank External:	Not reported
Pipe Location:	Not reported
Pipe Type:	STEEL/IRON
Pipe Internal:	Not reported
Pipe External:	Not reported
Tank Containment:	None
Leak Detection:	0
Overfill Protection:	4
Dispenser Method:	Suction
Date Tested:	Not reported
Next Test Date:	Not reported
Missing Data for Tank:	Minor Data Missing
Date Closed:	Not reported
Test Method:	Not reported
Deleted:	False
Updated:	False

534 GRAHAM AVENUE HDFC (Continued) **U003394636**

SPDES Number: Not reported
Lat/Long: Not reported

F55 **533 LEONARD ST** **NY AST** **A100383087**
NW **533 LEONARD ST** **N/A**
< 1/8 **BROOKLYN, NY 11222**
0.084 mi.
444 ft. **Site 1 of 3 in cluster F**

Relative:
Higher

Actual:
16 ft.

AST:

Region:	STATE
DEC Region:	2
Site Status:	Unregulated/Closed
Facility Id:	2-612102
Program Type:	PBS
UTM X:	588714.77272999997
UTM Y:	4508563.7435100004
Expiration Date:	07/01/2018
Site Type:	Religious Building (Church, Synagogue, Mosque, Temple, etc.)

Affiliation Records:

Site Id:	487611
Affiliation Type:	Facility Owner
Company Name:	NICHOLAS WERNER
Contact Type:	MGR
Contact Name:	CARLOS QUINONEZ
Address1:	223 N8TH ST
Address2:	Not reported
City:	BROOKLYN
State:	NY
Zip Code:	11211
Country Code:	001
Phone:	(646) 330-5005
EMail:	Not reported
Fax Number:	Not reported
Modified By:	MSBAPTIS
Date Last Modified:	10/3/2013

Site Id:	487611
Affiliation Type:	Mail Contact
Company Name:	Not reported
Contact Type:	Not reported
Contact Name:	CARLOS QUINONEZ
Address1:	77 ARKAY DR. SUITE G
Address2:	Not reported
City:	HAUPPAUGE
State:	NY
Zip Code:	11788
Country Code:	001
Phone:	(631) 462-5866
EMail:	Not reported
Fax Number:	Not reported
Modified By:	MSBAPTIS
Date Last Modified:	10/3/2013

Site Id:	487611
Affiliation Type:	On-Site Operator
Company Name:	533 LEONARD ST

533 LEONARD ST (Continued) **A100383087**

Contact Type:	Not reported
Contact Name:	N/A
Address1:	Not reported
Address2:	Not reported
City:	Not reported
State:	NN
Zip Code:	Not reported
Country Code:	001
Phone:	N/A
EMail:	Not reported
Fax Number:	Not reported
Modified By:	MSBAPTIS
Date Last Modified:	10/3/2013

Site Id:	487611
Affiliation Type:	Emergency Contact
Company Name:	NICHOLAS WERNER
Contact Type:	Not reported
Contact Name:	N/A
Address1:	Not reported
Address2:	Not reported
City:	Not reported
State:	NN
Zip Code:	Not reported
Country Code:	001
Phone:	N/A
EMail:	Not reported
Fax Number:	Not reported
Modified By:	MSBAPTIS
Date Last Modified:	10/3/2013

Tank Info:

Tank Number:	01
Tank Id:	249836

Equipment Records:

A00 - Tank Internal Protection - None
D01 - Pipe Type - Steel/Carbon Steel/Iron
G00 - Tank Secondary Containment - None
I00 - Overfill - None
L00 - Piping Leak Detection - None
F00 - Pipe External Protection - None
J05 - Dispenser - On Site Heating System (Supply/Return)
B00 - Tank External Protection - None
C01 - Pipe Location - Aboveground
E00 - Piping Secondary Containment - None
H00 - Tank Leak Detection - None
K00 - Spill Prevention - None

Tank Location:	6
Tank Type:	Steel/Carbon Steel/Iron
Tank Status:	Closed - Removed
Pipe Model:	Not reported
Install Date:	Not reported
Capacity Gallons:	2500
Tightness Test Method:	NN
Date Test:	Not reported

533 LEONARD ST (Continued) **A100383087**

Next Test Date:	Not reported
Date Tank Closed:	04/12/2013
Register:	True
Modified By:	CGFREEDM
Last Modified:	10/17/2013
Material Name:	#2 Fuel Oil (On-Site Consumption)

E56 **LOT 50,TAXBLOCK 2701** **NY E DESIGNATION** **S108076661**
East **MCGUINNESS BOULEVARD** **N/A**
< 1/8 **BROOKLYN, NY**
0.084 mi.
444 ft. **Site 4 of 5 in cluster E**

Relative:
Higher

Actual:
18 ft.

E DESIGNATION:

Tax Lot(s):	50
Tax Block:	2701
Borough Code:	Not reported
E-No:	E-138
Effective Date:	5/11/2005
Satisfaction Date:	Not reported
Ceqr Number:	04DCP003K
Ulurp Number:	050110 ZRK,050111 ZMK,050415 MMK,040416 MMK,040417 MMK,040418 MMK,050110(A)ZRK,0501
Zoning Map No:	12c, 12d, 13a, 13b
Description:	Underground Gasoline Storage Tanks* Testing Protocol.
Lot Remediation Date:	Not reported

G57 **LOT 1,TAXBLOCK 2713** **NY E DESIGNATION** **S108076182**
South **494 MANHATTAN AVENUE** **N/A**
< 1/8 **BROOKLYN, NY**
0.085 mi.
451 ft. **Site 1 of 4 in cluster G**

Relative:
Higher

Actual:
16 ft.

E DESIGNATION:

Tax Lot(s):	1
Tax Block:	2713
Borough Code:	Not reported
E-No:	E-138
Effective Date:	5/11/2005
Satisfaction Date:	Not reported
Ceqr Number:	04DCP003K
Ulurp Number:	050110 ZRK,050111 ZMK,050415 MMK,040416 MMK,040417 MMK,040418 MMK,050110(A)ZRK,0501
Zoning Map No:	12c, 12d, 13a, 13b
Description:	Underground Gasoline Storage Tanks* Testing Protocol.
Lot Remediation Date:	Not reported

F58 North < 1/8 0.087 mi. 460 ft. | **CON EDISON MANHOLE: 4395**
113 ECKFORD ST
BROOKLYN, NY 11222

RCRA NonGen / NLR | **1016964147**
NY MANIFEST | **NYP004370938**

Site 2 of 3 in cluster F

Relative: Higher

Actual: 16 ft.

RCRA NonGen / NLR:

Date form received by agency:	11/07/2013
Facility name:	CON EDISON MANHOLE: 4395
Facility address:	113 ECKFORD ST BROOKLYN, NY 11222
EPA ID:	NYP004370938
Mailing address:	IRVING PL, 15TH FL NE NEW YORK, NY 10003
Contact:	THOMAS TEELING
Contact address:	Not reported Not reported
Contact country:	Not reported
Contact telephone:	(212) 460-3770
Contact email:	Not reported
EPA Region:	02
Classification:	Non-Generator
Description:	Handler: Non-Generators do not presently generate hazardous waste

Handler Activities Summary:

U.S. importer of hazardous waste:	No
Mixed waste (haz. and radioactive):	No
Recycler of hazardous waste:	No
Transporter of hazardous waste:	No
Treater, storer or disposer of HW:	No
Underground injection activity:	No
On-site burner exemption:	No
Furnace exemption:	No
Used oil fuel burner:	No
Used oil processor:	No
User oil refiner:	No
Used oil fuel marketer to burner:	No
Used oil Specification marketer:	No
Used oil transfer facility:	No
Used oil transporter:	No

Historical Generators:

Date form received by agency:	10/07/2013
Site name:	CON EDISON MANHOLE: 4395
Classification:	Conditionally Exempt Small Quantity Generator
Violation Status:	No violations found

NY MANIFEST:

EPA ID:	NYP004370938
Country:	USA
Location Address 1:	FLO 113 ECKFORD ST
Location Address 2:	MH4395
Location City:	BROOKLYN
Location State:	NY
Location Zip Code:	11215
Location Zip Code 4:	Not reported

Mailing Info:

CON EDISON MANHOLE: 4395 (Continued) **1016964147**

Name:	CON EDISON
Contact:	CON EDISON
Address:	4 IRVING PL
City/State/Zip:	NEW YORK, NY 10003
Country:	USA
Phone:	Not reported

Manifest:

Document ID:	Not reported
Manifest Status:	Not reported
Trans1 State ID:	NJD003812047
Trans2 State ID:	Not reported
Generator Ship Date:	10/07/2013
Trans1 Recv Date:	10/07/2013
Trans2 Recv Date:	Not reported
TSD Site Recv Date:	10/07/2013
Part A Recv Date:	Not reported
Part B Recv Date:	Not reported
Generator EPA ID:	NYP004370938
Trans1 EPA ID:	Not reported
Trans2 EPA ID:	Not reported
TSDF ID:	NJD991291105
Waste Code:	Not reported
Quantity:	200
Units:	G - Gallons (liquids only)* (8.3 pounds)
Number of Containers:	1
Container Type:	TT - Cargo tank, tank trucks
Handling Method:	T Chemical, physical, or biological treatment.
Specific Gravity:	1
Year:	2013
Manifest Tracking Num:	002291329GBF
Import Ind:	N
Export Ind:	N
Discr Quantity Ind:	N
Discr Type Ind:	N
Discr Residue Ind:	N
Discr Partial Reject Ind:	N
Discr Full Reject Ind:	N
Manifest Ref Num:	Not reported
Alt Fac RCRA Id:	Not reported
Alt Fac Sign Date:	Not reported
Mgmt Method Type Code:	H110

H59 **EDR US Hist Cleaners** **1015077102**
WNW **580 MANHATTAN AVE** **N/A**
< 1/8 **BROOKLYN, NY 11222**
0.089 mi.
469 ft. **Site 1 of 4 in cluster H**

Relative:
Lower

Actual:
15 ft.

EDR Historical Cleaners:

Name:	ALL PRO CLEANERS
Year:	2005
Address:	580 MANHATTAN AVE

H60 West < 1/8 0.090 mi. 473 ft. | **E. CUCKER INC.**
320 DRIGGS AVENUE
BROOKLYN, NY 11222

Site 2 of 4 in cluster H

NY AST | **A100293826**
N/A

Relative: Lower

Actual: 14 ft.

AST:

Region:	STATE
DEC Region:	2
Site Status:	Active
Facility Id:	2-608487
Program Type:	PBS
UTM X:	588643.82767000003
UTM Y:	4508418.9068999998
Expiration Date:	03/05/2018
Site Type:	Manufacturing (Other than Chemical)/Processing

Affiliation Records:

Site Id:	30339
Affiliation Type:	Facility Owner
Company Name:	ZUCKER ENTERPRISES, LLC
Contact Type:	PRESIDENT
Contact Name:	LEO ZUCKER
Address1:	320 DRIGGS AVE.
Address2:	Not reported
City:	BROOKLYN
State:	NY
Zip Code:	11222
Country Code:	001
Phone:	(718) 389-1940
EMail:	Not reported
Fax Number:	Not reported
Modified By:	MSBAPTIS
Date Last Modified:	3/18/2013

Site Id:	30339
Affiliation Type:	Mail Contact
Company Name:	E. CUCKER INC.
Contact Type:	Not reported
Contact Name:	Not reported
Address1:	320 DRIGGS AVENUE
Address2:	Not reported
City:	BROOKLYN
State:	NY
Zip Code:	11222
Country Code:	001
Phone:	(718) 389-1940
EMail:	ECUCKER@AOL.COM
Fax Number:	Not reported
Modified By:	dxliving
Date Last Modified:	3/11/2008

Site Id:	30339
Affiliation Type:	On-Site Operator
Company Name:	E. CUCKER INC.
Contact Type:	Not reported
Contact Name:	LEO ZUCKER
Address1:	Not reported
Address2:	Not reported
City:	Not reported

E. CUCKER INC. (Continued) **A100293826**

State:	NN
Zip Code:	Not reported
Country Code:	001
Phone:	(718) 389-1940
EMail:	Not reported
Fax Number:	Not reported
Modified By:	TRANSLAT
Date Last Modified:	3/4/2004

Site Id:	30339
Affiliation Type:	Emergency Contact
Company Name:	LEO ZUCKER
Contact Type:	Not reported
Contact Name:	LEO ZUCKER
Address1:	Not reported
Address2:	Not reported
City:	Not reported
State:	NN
Zip Code:	Not reported
Country Code:	001
Phone:	(718) 389-1940
EMail:	Not reported
Fax Number:	Not reported
Modified By:	TRANSLAT
Date Last Modified:	3/4/2004

Tank Info:

Tank Number:	001
Tank Id:	65240
Material Code:	0001
Common Name of Substance:	#2 Fuel Oil (On-Site Consumption)

Equipment Records:

A00 - Tank Internal Protection - None
D02 - Pipe Type - Galvanized Steel
G00 - Tank Secondary Containment - None
F00 - Pipe External Protection - None
J05 - Dispenser - On Site Heating System (Supply/Return)
E02 - Piping Secondary Containment - Vault (with Access)
L00 - Piping Leak Detection - None
B00 - Tank External Protection - None
C01 - Pipe Location - Aboveground
H00 - Tank Leak Detection - None
I03 - Overfill - Automatic Shut-Off
K00 - Spill Prevention - None

Tank Location:	3
Tank Type:	Concrete
Tank Status:	In Service
Pipe Model:	Not reported
Install Date:	01/01/1995
Capacity Gallons:	5000
Tightness Test Method:	NN
Date Test:	Not reported
Next Test Date:	Not reported
Date Tank Closed:	Not reported

E. CUCKER INC. (Continued) **A100293826**

Register:	True
Modified By:	MSBAPTIS
Last Modified:	03/18/2013
Material Name:	#2 Fuel Oil (On-Site Consumption)

E61 ESE < 1/8 0.090 mi. 475 ft. | **GREEN POINT CAR WASH, INC.** **(AKA AUTOCLEAN CARWASH, INC.)** **BROOKLYN, NY** | **NY Spills** | **S108763941** **N/A**

Site 5 of 5 in cluster E

Relative: Higher

Actual: 18 ft.

SPILLS:

Facility ID:	0705867
Facility Type:	ER
DER Facility ID:	335650
Site ID:	386271
DEC Region:	2
Spill Date:	8/23/2007
Spill Number/Closed Date:	0705867 / 9/13/2007
Spill Cause:	Unknown
Spill Class:	Not reported
SWIS:	2401
Investigator:	rvketani
Referred To:	Not reported
Reported to Dept:	8/23/2007
CID:	408
Water Affected:	Not reported
Spill Source:	Commercial/Industrial
Spill Notifier:	Local Agency
Cleanup Ceased:	Not reported
Cleanup Meets Std:	False
Last Inspection:	Not reported
Recommended Penalty:	False
UST Trust:	False
Remediation Phase:	0
Date Entered In Computer:	8/23/2007
Spill Record Last Update:	10/16/2007
Spiller Name:	HELEN ESPINOSA
Spiller Company:	GREEN POINT CAR WASH, INC. (AKA AUTOCLEAN CARWASH INC)
Spiller Address:	103 ENGERT AVE
Spiller City,St,Zip:	BROOKLYN, NY 11222
Spiller Company:	999
Contact Name:	HELEN ESPINOSA
Contact Phone:	(917) 577-6080
DEC Memo:	8/23/07 - Raphael Ketani. I called up Sean Donohue of the NYC DEP (718) 595-5000. I asked him about the circumstances regarding the spill. He said that Helen Espinosa (917) 577-6080 had called him saying that there was spilled diesel fuel in her backyard. She told him that it spilled onto the property of the neighboring car wash. However, he didn't have any information regarding how much had spilled.I visited the site shortly after talking to Mr. Donohue. A person at the car wash (which fronts on McGinnis Boulevard and exits on Engert Avenue) showed me the spilled oil on the car wash property. I saw an elongated stain of about 2 feet wide by 6 feet long. I could smell oil. She showed me where the oil had come from. This was the backyard of 105 Engert Avenue where a used car dealership stored its cars. I could see several drums through the chain link fence.The car dealership was CDM Auto Sales, Inc., 109 Engert Avenue, Brooklyn, NY,

GREEN POINT CAR WASH, INC. (Continued) **S108763941**

(718) 683-7277. I called up the owner of the dealership, Charles DeMarino. He said that the drums aren't on his property. He said they are soap and other material for the car wash. I told him they were in his backyard. He said that he rented the backyard, but not all the way back. He said that the yard with the cars that are all the way back and the drums are part of the property owned by the same person who owns the apartment building and the property the car wash in on.I knocked on the door of the apartment on the first floor which has access to the backyard. The woman let me through her kitchen and to the backyard. I saw that the drums contained car wash liquids. There was a strong odor of diesel fuel and there was a half full white drum containing some kind of liquid. The ground area around the drums was wet and odoress. I took a number of pictures of the backyard, the staining and the drums. I looked up the owner of the property for the apartment building and the car wash. This is block and lot 2701 and 53. According to NYC Property Tax, 105 and 107 Engert Avenue are owned by the same party, Green Point Real Estate Corp., 86 Monitor Street, Brooklyn, 11222-4751. The car wash is Autoclean Carwash, Inc., and is at 103 Engert Avenue, (718)782-5592. However, this address is only a street address/mailing address. It does not appear in the property databases. So it's probably really part of 105 Engert. I called up the phone number and Young Yu answered (aka Boung Young). He said that he is the owner of the Green Poin Car Wash at 103 Engert Avenue. I told him that 3 drums of material are sitting in the backyard and that they are the property of the car wash as they have the names of car wash liquids on them. He said they are not his and he disavowed any ownership of them strongly.8/24/07 - Raphael Ketani. I sent a CSL to both Green Point Real Estate and the Green Point Car Wash.8/27/07 - Raphael Ketani. Emory, a worker at the car wash, called to say that the staining on the car wash property has been cleaned up. She said that the drums are owned by a Polish gentleman who speaks very little english. She said she explained to this person that the drums have to be removed by a licensed hauler. He told her he will get them cleaned up. I told her I needed receipts that the oil has been cleaned up. Walter, the owner of the drums, called me up to say that the remediation company is coming at 12 noon to pick up the drums and clean the area. I told him to send me a copy of the receipt for the work that is done. He said he will mail me a copy. 8/29/07 - Raphael Ketani. Walter called today to say that the drums were picked up yesterday and the area was cleaned up. He said that DEC should be getting the paperwork very soon. 9/17/07 - Raphael Ketani. On 9/13/07 I received a cover letter with manifest from Feliks & Son Storage Tank Co. for the cleanup of the oil spill. The cover letter stated that 7 gals. of oil had spilled and that four drums of spent absorbent were disposed of.Based upon the cover letter and manifest from Feliks and the small size and very small areal extent of the spill, I am closing the spill case.10/15/07 - Raphael Ketani. Today I received a letter from Helen Spinosa stating that the owner of the drums is the tenant in apartment 4R(C?), Walter Markowski. She also stated that he was the owner of the drums and he proceeded to have them removed.

Remarks: MATERIAL SEEMS TO BE LEAKING FROM CAR WASH;

Material:

Site ID: 386271
Operable Unit ID: 1143510
Operable Unit: 01
Material ID: 2133789

GREEN POINT CAR WASH, INC. (Continued) **S108763941**

Material Code:	0008
Material Name:	Diesel
Case No.:	Not reported
Material FA:	Petroleum
Quantity:	2
Units:	Gallons
Recovered:	No
Resource Affected:	Not reported
Oxygenate:	False

Tank Test:

F62 **CON EDISON** **NY MANIFEST** **S116551744**
WNW **FRONT OF 590 MANHATTAN AVE** **N/A**
< 1/8 **BROOKLYN, NY 11222**
0.102 mi.
536 ft. **Site 3 of 3 in cluster F**

Relative:
Lower

Actual:
15 ft.

NY MANIFEST:

EPA ID:	NYP004503009
Country:	USA
Location Address 1:	FRONT OF 590 MANHATTAN AVE
Location Address 2:	SB15057
Location City:	BROOKLYN
Location State:	NY
Location Zip Code:	11222
Location Zip Code 4:	Not reported

Mailing Info:

Name:	CON EDISON
Contact:	CON EDISON
Address:	4 IRVING PL
Address 2:	15TH FL
City/State/Zip:	NEW YORK, NY 10003
Country:	USA
Phone:	Not reported

Manifest:

Document ID:	Not reported
Manifest Status:	Not reported
Trans1 State ID:	NJD003812047
Trans2 State ID:	Not reported
Generator Ship Date:	04/16/2014
Trans1 Recv Date:	04/16/2014
Trans2 Recv Date:	Not reported
TSD Site Recv Date:	04/21/2014
Part A Recv Date:	Not reported
Part B Recv Date:	Not reported
Generator EPA ID:	NYP004503009
Trans1 EPA ID:	Not reported
Trans2 EPA ID:	Not reported
TSDF ID:	NJD991291105
Waste Code:	Not reported
Quantity:	70
Units:	G - Gallons (liquids only)* (8.3 pounds)

CON EDISON (Continued) **S116551744**

Number of Containers:	1
Container Type:	TT - Cargo tank, tank trucks
Handling Method:	T Chemical, physical, or biological treatment.
Specific Gravity:	1
Year:	2014
Manifest Tracking Num:	002406746GBF
Import Ind:	N
Export Ind:	N
Discr Quantity Ind:	N
Discr Type Ind:	N
Discr Residue Ind:	N
Discr Partial Reject Ind:	N
Discr Full Reject Ind:	N
Manifest Ref Num:	Not reported
Alt Fac RCRA Id:	Not reported
Alt Fac Sign Date:	Not reported
Mgmt Method Type Code:	H110

I63
NNE
< 1/8
0.106 mi.
562 ft.

LOT 31,TAXBLOCK 2682
11 MC GUINNESS BLVD
BROOKLYN, NY 11222

NY E DESIGNATION **S109942441**
N/A

Site 1 of 6 in cluster I

Relative:
Higher

Actual:
17 ft.

E DESIGNATION:

Tax Lot(s):	31
Tax Block:	2682
Borough Code:	BK
E-No:	E-232
Effective Date:	7/29/2009
Satisfaction Date:	Not reported
Ceqr Number:	09DCP056K
Ulurp Number:	090334ZMK
Zoning Map No:	12c 13a 13b
Description:	Hazardous Materials* Phase I and Phase II Testing Protocol
Lot Remediation Date:	Not reported
Description:	Window Wall Attenuation & Alternate Ventilation
Lot Remediation Date:	Not reported

J64
ENE
< 1/8
0.108 mi.
569 ft.

CON EDISON SERVICE BOX: 8299
205 DRIGGS AVE
BROOKLYN, NY 11222

RCRA NonGen / NLR **1016973626**
NY MANIFEST **NYP004474300**

Site 1 of 7 in cluster J

Relative:
Higher

Actual:
20 ft.

RCRA NonGen / NLR:

Date form received by agency:	04/21/2014
Facility name:	CON EDISON SERVICE BOX: 8299
Facility address:	205 DRIGGS AVE BROOKLYN, NY 11222
EPA ID:	NYP004474300
Mailing address:	IRVING PL, 15TH FL NE NEW YORK, NY 10003
Contact:	THOMAS TEELING

CON EDISON SERVICE BOX: 8299 (Continued) **1016973626**

Contact address:	Not reported
	Not reported
Contact country:	Not reported
Contact telephone:	(212) 460-3770
Contact email:	Not reported
EPA Region:	02
Classification:	Non-Generator
Description:	Handler: Non-Generators do not presently generate hazardous waste

Handler Activities Summary:

U.S. importer of hazardous waste:	No
Mixed waste (haz. and radioactive):	No
Recycler of hazardous waste:	No
Transporter of hazardous waste:	No
Treater, storer or disposer of HW:	No
Underground injection activity:	No
On-site burner exemption:	No
Furnace exemption:	No
Used oil fuel burner:	No
Used oil processor:	No
User oil refiner:	No
Used oil fuel marketer to burner:	No
Used oil Specification marketer:	No
Used oil transfer facility:	No
Used oil transporter:	No

Historical Generators:

Date form received by agency:	03/21/2014
Site name:	CON EDISON SERVICE BOX: 8299
Classification:	Conditionally Exempt Small Quantity Generator
Violation Status:	No violations found

NY MANIFEST:

EPA ID:	NYP004474300
Country:	USA
Location Address 1:	F/O 205 DRIGGS AVE
Location Address 2:	STRUCTURE 8299
Location City:	BROOKLYN
Location State:	NY
Location Zip Code:	11222
Location Zip Code 4:	Not reported

Mailing Info:

Name:	CON EDISON
Contact:	TOM TEELING
Address:	4 IRVING PLACE - 15TH FLOOR
City/State/Zip:	NEW YORK, NY 10003
Country:	USA
Phone:	212-460-3770

Manifest:

Document ID:	Not reported
Manifest Status:	Not reported
Trans1 State ID:	NJD003812047
Trans2 State ID:	Not reported

CON EDISON SERVICE BOX: 8299 (Continued) **1016973626**

Generator Ship Date:	03/21/2014
Trans1 Recv Date:	03/21/2014
Trans2 Recv Date:	Not reported
TSD Site Recv Date:	03/27/2014
Part A Recv Date:	Not reported
Part B Recv Date:	Not reported
Generator EPA ID:	NYP004474300
Trans1 EPA ID:	Not reported
Trans2 EPA ID:	Not reported
TSDF ID:	NJD991291105
Waste Code:	Not reported
Quantity:	100
Units:	G - Gallons (liquids only)* (8.3 pounds)
Number of Containers:	1
Container Type:	TT - Cargo tank, tank trucks
Handling Method:	T Chemical, physical, or biological treatment.
Specific Gravity:	1
Year:	2014
Manifest Tracking Num:	002359190GBF
Import Ind:	N
Export Ind:	N
Discr Quantity Ind:	N
Discr Type Ind:	N
Discr Residue Ind:	N
Discr Partial Reject Ind:	N
Discr Full Reject Ind:	N
Manifest Ref Num:	Not reported
Alt Fac RCRA Id:	Not reported
Alt Fac Sign Date:	Not reported
Mgmt Method Type Code:	H110

J65 **MANHOLE #4429** **NY Spills** **S104192747**
ENE **DRIGGS AVE & NEWEL ST** **N/A**
< 1/8 **BROOKLYN, NY**
0.109 mi.
576 ft. **Site 2 of 7 in cluster J**

Relative:
Higher

Actual:
20 ft.

SPILLS:

Facility ID:	9904400
Facility Type:	ER
DER Facility ID:	84179
Site ID:	93964
DEC Region:	2
Spill Date:	7/14/1999
Spill Number/Closed Date:	9904400 / 4/4/2002
Spill Cause:	Equipment Failure
Spill Class:	Known release with minimal potential for fire or hazard. DEC Response. Willing Responsible Party. Corrective action taken.
SWIS:	2401
Investigator:	CAENGELH
Referred To:	Not reported
Reported to Dept:	7/14/1999
CID:	252
Water Affected:	Not reported
Spill Source:	Commercial/Industrial
Spill Notifier:	Responsible Party
Cleanup Ceased:	Not reported
Cleanup Meets Std:	False

MANHOLE #4429 (Continued) **S104192747**

Last Inspection:	Not reported
Recommended Penalty:	False
UST Trust:	False
Remediation Phase:	0
Date Entered In Computer:	7/14/1999
Spill Record Last Update:	4/4/2002
Spiller Name:	JOE DEVOTI
Spiller Company:	MANHOLE #4429
Spiller Address:	DRIGGS AVE & NEWEL ST
Spiller City,St,Zip:	BROOKLYN, ZZ
Spiller Company:	001
Contact Name:	JOE DEVOTI
Contact Phone:	(212) 580-6763
DEC Memo:	Prior to Sept, 2004 data translation this spill Lead_DEC Field was "ENGELHARDT"
Remarks:	SAMPLE TAKEN-CLEAN UP PENDING RESULTS- CON ED #126461

Material:

Site ID:	93964
Operable Unit ID:	1078820
Operable Unit:	01
Material ID:	304283
Material Code:	0541A
Material Name:	DIELECTRIC FLUID
Case No.:	Not reported
Material FA:	Petroleum
Quantity:	1
Units:	Gallons
Recovered:	No
Resource Affected:	Not reported
Oxygenate:	False

Tank Test:

J66
ENE
< 1/8
0.109 mi.
576 ft.

Relative:
Higher

Actual:
20 ft.

MANHOLE #TM 633 **NY Spills** **S105142315**
NEWELL ST & DRIGGS AV **N/A**
BROOKLYN, NY

Site 3 of 7 in cluster J

SPILLS:

Facility ID:	0106443
Facility Type:	ER
DER Facility ID:	79541
Site ID:	86762
DEC Region:	2
Spill Date:	9/19/2001
Spill Number/Closed Date:	0106443 / 6/13/2003
Spill Cause:	Unknown
Spill Class:	Known release with minimal potential for fire or hazard. DEC Response. Willing Responsible Party. Corrective action taken.
SWIS:	2401
Investigator:	KMFOLEY
Referred To:	Not reported
Reported to Dept:	9/19/2001
CID:	390
Water Affected:	Not reported

MANHOLE #TM 633 (Continued) **S105142315**

Spill Source:	Unknown
Spill Notifier:	Local Agency
Cleanup Ceased:	Not reported
Cleanup Meets Std:	False
Last Inspection:	Not reported
Recommended Penalty:	False
UST Trust:	False
Remediation Phase:	0
Date Entered In Computer:	9/19/2001
Spill Record Last Update:	6/16/2003
Spiller Name:	Not reported
Spiller Company:	UNK
Spiller Address:	UNK
Spiller City,St,Zip:	UNK, ZZ
Spiller Company:	001
Contact Name:	CHARLIE MCCARTHY
Contact Phone:	(212) 580-6765
DEC Memo:	Prior to Sept, 2004 data translation this spill Lead_DEC Field was "FOLEY"Con Ed e2mis Notes:9/19/01 Approx 1 pint unknown oil on dirt on floor of TM 633. Historical indicates 12ppm. Sample taken and returned <1ppm PCB. Cleanup pending pressure test of transformer. (KMF 9/26/01)UPDATE @ 1933 HRS 9/19 CIG MACCARTHY NOTIFIED. #12255 VDC.LAB RESULT RECEIVED 9/20/01 - 0629. 01-09297. 1 PPM. TJ - 50495CLEANUP PENDING PRESSURE TEST OF TRANSFORMER. TJ - 50495UPDATE @ 1225 HRS 9/27 NETWORKS SPLICER GUADARRAMA REPORTS HE PRESSURE TESTED TRANSFORMER, FOUND 'A' PHASE NOT HOLDINGPRESSURE BUT REPORTS NO TRANSFORMER OIL VISIBLE IN STRUCTURE. OIL LEVEL IS 50. WILL REPORT RESULTS TO HIS OFFICE. #12255 VDC.UPDATE 9-27-01 1800 HRS QUIJIJE MECH "A" FLUSH DEPT REPORT CLEANUP COMPLETED. HE DOUBLE WASH STRUCTURE WITH BIO-JEN760 AND BULL DOG. HE REMOVED ALL LIQUIDS WITH VACTOR. HE FOUND NO SUMP. THERE WAS A DRAIN HE FOUND NO SIGNS OFOIL IN THE DRAIN. HE CEMENTED DRAIN. E.S.TAG # 35830 WAS REMOVED. INCIDENT IS CLOSED. UPDATE 10-02-01 2000 HRS.... REPORT RECEIVED FROM O.S. D. HEARNS, THE A PHASE WAS ONLY LEAKING AIR. THE INCIDENT IS OFFICIALLYCLOSED. Environmental Detailed Incident ReportUPDATE 1/30/03 .... RECORDS SHOW UNIT WAS REPLACED 10/26/01 EV
Remarks:	1 PT UNK OIL IN A MANHOLE - SAMPLE TAKEN - CLEAN UP PENDING RESULTSNO WATER IN MANHOLECON ED #139502

Material:

Site ID:	86762
Operable Unit ID:	844705
Operable Unit:	01
Material ID:	531299
Material Code:	0066A
Material Name:	UNKNOWN PETROLEUM
Case No.:	Not reported
Material FA:	Petroleum
Quantity:	0
Units:	Gallons
Recovered:	No
Resource Affected:	Not reported
Oxygenate:	False

Tank Test:

I67 NNE < 1/8 0.110 mi. 579 ft. | **CON EDISON**
FRONT OF 30 MCGUINESS BLVD
BROOKLYN, NY 11222 | **NY MANIFEST** | **S117061846**
N/A

Site 2 of 6 in cluster I

Relative: Higher

Actual: 17 ft.

NY MANIFEST:

EPA ID:	NYP004541686
Country:	USA
Location Address 1:	FRONT OF 30 MCGUINESS BLVD
Location Address 2:	SB67605
Location City:	BROOKLYN
Location State:	NY
Location Zip Code:	11222
Location Zip Code 4:	Not reported

Mailing Info:

Name:	CON EDISON
Contact:	CON EDISON
Address:	4 IRVING PL
Address 2:	15TH FL
City/State/Zip:	NEW YORK, NY 10003
Country:	USA
Phone:	Not reported

Manifest:

Document ID:	Not reported
Manifest Status:	Not reported
Trans1 State ID:	NJD003812047
Trans2 State ID:	Not reported
Generator Ship Date:	05/23/2014
Trans1 Recv Date:	05/23/2014
Trans2 Recv Date:	Not reported
TSD Site Recv Date:	05/29/2014
Part A Recv Date:	Not reported
Part B Recv Date:	Not reported
Generator EPA ID:	NYP004541686
Trans1 EPA ID:	Not reported
Trans2 EPA ID:	Not reported
TSDF ID:	NJD991291105
Waste Code:	Not reported
Quantity:	50
Units:	G - Gallons (liquids only)* (8.3 pounds)
Number of Containers:	1
Container Type:	TT - Cargo tank, tank trucks
Handling Method:	T Chemical, physical, or biological treatment.
Specific Gravity:	1
Year:	2014
Manifest Tracking Num:	002423105GBF
Import Ind:	N
Export Ind:	N
Discr Quantity Ind:	N
Discr Type Ind:	N
Discr Residue Ind:	N
Discr Partial Reject Ind:	N
Discr Full Reject Ind:	N
Manifest Ref Num:	Not reported
Alt Fac RCRA Id:	Not reported

CON EDISON (Continued) **S117061846**

Alt Fac Sign Date: Not reported
Mgmt Method Type Code: H110

I68
NNE
< 1/8
0.111 mi.
586 ft.

LOT 29,TAXBLOCK 2682
15 MC GUINNESS BLVD
BROOKLYN, NY

NY E DESIGNATION **S109942407**
N/A

Site 3 of 6 in cluster I

Relative:
Higher

Actual:
17 ft.

E DESIGNATION:

Tax Lot(s):	29
Tax Block:	2682
Borough Code:	Not reported
E-No:	E-232
Effective Date:	7/29/2009
Satisfaction Date:	Not reported
Ceqr Number:	09DCP056K
Ulurp Number:	090334ZMK
Zoning Map No:	12c 13a 13b
Description:	Hazardous Materials* Phase I and Phase II Testing Protocol
Lot Remediation Date:	Not reported
Description:	Window Wall Attenuation & Alternate Ventilation
Lot Remediation Date:	Not reported

J69
NE
< 1/8
0.112 mi.
594 ft.

LOT 28,TAXBLOCK 2683
11 NEWEL STREET
BROOKLYN, NY

NY E DESIGNATION **S109942397**
N/A

Site 4 of 7 in cluster J

Relative:
Higher

Actual:
19 ft.

E DESIGNATION:

Tax Lot(s):	28
Tax Block:	2683
Borough Code:	Not reported
E-No:	E-232
Effective Date:	7/29/2009
Satisfaction Date:	Not reported
Ceqr Number:	09DCP056K
Ulurp Number:	090334ZMK
Zoning Map No:	12c 13a 13b
Description:	Hazardous Materials* Phase I and Phase II Testing Protocol
Lot Remediation Date:	Not reported
Description:	Window Wall Attenuation & Alternate Ventilation
Lot Remediation Date:	Not reported

K70 SE < 1/8 0.115 mi. 605 ft. | **LOT 32,TAXBLOCK 2714**
119 NEWTON STREET
BROOKLYN, NY 11222 | **NY E DESIGNATION** | **S108076529**
N/A

Site 1 of 12 in cluster K

Relative: Higher

Actual: 17 ft.

E DESIGNATION:

Tax Lot(s):	32
Tax Block:	2714
Borough Code:	BK
E-No:	E-138
Effective Date:	5/11/2005
Satisfaction Date:	Not reported
Ceqr Number:	04DCP003K
Ulurp Number:	050110 ZRK,050111 ZMK,050415 MMK,040416 MMK,040417 MMK,040418 MMK,050110(A)ZRK,0501
Zoning Map No:	12c, 12d, 13a, 13b
Description:	Underground Gasoline Storage Tanks* Testing Protocol.
Lot Remediation Date:	Not reported

K71 SE < 1/8 0.115 mi. 605 ft. | **LOT 30,TAXBLOCK 2714**
125 NEWTON STREET
BROOKLYN, NY | **NY E DESIGNATION** | **S108076506**
N/A

Site 2 of 12 in cluster K

Relative: Higher

Actual: 17 ft.

E DESIGNATION:

Tax Lot(s):	30
Tax Block:	2714
Borough Code:	Not reported
E-No:	E-138
Effective Date:	5/11/2005
Satisfaction Date:	Not reported
Ceqr Number:	04DCP003K
Ulurp Number:	050110 ZRK,050111 ZMK,050415 MMK,040416 MMK,040417 MMK,040418 MMK,050110(A)ZRK,0501
Zoning Map No:	12c, 12d, 13a, 13b
Description:	Underground Gasoline Storage Tanks* Testing Protocol.
Lot Remediation Date:	Not reported

K72 SE < 1/8 0.115 mi. 609 ft. | **CON EDISON**
125 NEWTON ST
BROOKLYN, NY 11201 | **NY MANIFEST** | **S117538398**
N/A

Site 3 of 12 in cluster K

Relative: Higher

Actual: 17 ft.

NY MANIFEST:

EPA ID:	NYP004710711
Country:	USA
Location Address 1:	125 NEWTON ST
Location Address 2:	SB36557
Location City:	BROOKLYN
Location State:	NY
Location Zip Code:	11201
Location Zip Code 4:	Not reported

Mailing Info:

Name:	CON EDISON
Contact:	CON EDISON

CON EDISON (Continued) **S117538398**

Address:	4 IRVING PL
Address 2:	15TH FL
City/State/Zip:	NEW YORK, NY 10003
Country:	USA
Phone:	Not reported

Manifest:

Document ID:	Not reported
Manifest Status:	Not reported
Trans1 State ID:	NJD003812047
Trans2 State ID:	NJD003812047
Generator Ship Date:	12/29/2014
Trans1 Recv Date:	12/29/2014
Trans2 Recv Date:	01/06/2015
TSD Site Recv Date:	01/06/2015
Part A Recv Date:	Not reported
Part B Recv Date:	Not reported
Generator EPA ID:	NYP004710711
Trans1 EPA ID:	Not reported
Trans2 EPA ID:	Not reported
TSDF ID:	NJD991291105
Waste Code:	Not reported
Quantity:	50
Units:	G - Gallons (liquids only)* (8.3 pounds)
Number of Containers:	1
Container Type:	TT - Cargo tank, tank trucks
Handling Method:	T Chemical, physical, or biological treatment.
Specific Gravity:	1
Year:	2014
Manifest Tracking Num:	002620261GBF
Import Ind:	N
Export Ind:	N
Discr Quantity Ind:	N
Discr Type Ind:	N
Discr Residue Ind:	N
Discr Partial Reject Ind:	N
Discr Full Reject Ind:	N
Manifest Ref Num:	Not reported
Alt Fac RCRA Id:	Not reported
Alt Fac Sign Date:	Not reported
Mgmt Method Type Code:	H110

J73 **CON EDISON** **NY MANIFEST** **S117063256**
East **FO 46 BROOME ST** **N/A**
< 1/8 **BROOKLYN, NY 11222**
0.115 mi.
609 ft. **Site 5 of 7 in cluster J**

Relative:
Higher

Actual:
19 ft.

NY MANIFEST:

EPA ID:	NYP004556643
Country:	USA
Location Address 1:	FO 46 BROOME ST
Location Address 2:	STRUCTURE 61175
Location City:	BROOKLYN
Location State:	NY
Location Zip Code:	11222

CON EDISON (Continued) **S117063256**

Location Zip Code 4: Not reported

Mailing Info:

Name:	CON EDISON
Contact:	TOM TEELING
Address:	4 IRVING PLACE 15TH FLOOR
City/State/Zip:	NEW YORK, NY 10003
Country:	USA
Phone:	Not reported

Manifest:

Document ID:	Not reported
Manifest Status:	Not reported
Trans1 State ID:	NJD003812047
Trans2 State ID:	Not reported
Generator Ship Date:	06/06/2014
Trans1 Recv Date:	06/06/2014
Trans2 Recv Date:	Not reported
TSD Site Recv Date:	06/11/2014
Part A Recv Date:	Not reported
Part B Recv Date:	Not reported
Generator EPA ID:	NYP004556643
Trans1 EPA ID:	Not reported
Trans2 EPA ID:	Not reported
TSDF ID:	NJD991291105
Waste Code:	Not reported
Quantity:	100
Units:	G - Gallons (liquids only)* (8.3 pounds)
Number of Containers:	1
Container Type:	TT - Cargo tank, tank trucks
Handling Method:	T Chemical, physical, or biological treatment.
Specific Gravity:	1
Year:	2014
Manifest Tracking Num:	002424120GBF
Import Ind:	N
Export Ind:	N
Discr Quantity Ind:	N
Discr Type Ind:	N
Discr Residue Ind:	N
Discr Partial Reject Ind:	N
Discr Full Reject Ind:	N
Manifest Ref Num:	Not reported
Alt Fac RCRA Id:	Not reported
Alt Fac Sign Date:	Not reported
Mgmt Method Type Code:	H110

K74 **CON EDISON SERVICE BOX: 36557** **RCRA NonGen / NLR** **1016972598**
SE **127 NEWTON ST** **NY MANIFEST** **NYP004463766**
< 1/8 **BROOKLYN, NY 11222**
0.115 mi.
609 ft. **Site 4 of 12 in cluster K**

Relative:
Higher

Actual:
17 ft.

RCRA NonGen / NLR:

Date form received by agency:	04/11/2014
Facility name:	CON EDISON SERVICE BOX: 36557
Facility address:	127 NEWTON ST BROOKLYN, NY 11222

CON EDISON SERVICE BOX: 36557 (Continued) **1016972598**

EPA ID:	NYP004463766
Mailing address:	IRVING PL, 15TH FL NE
	NEW YORK, NY 10003
Contact:	THOMAS TEELING
Contact address:	Not reported
	Not reported
Contact country:	Not reported
Contact telephone:	(212) 460-3770
Contact email:	Not reported
EPA Region:	02
Classification:	Non-Generator
Description:	Handler: Non-Generators do not presently generate hazardous waste

Handler Activities Summary:

U.S. importer of hazardous waste:	No
Mixed waste (haz. and radioactive):	No
Recycler of hazardous waste:	No
Transporter of hazardous waste:	No
Treater, storer or disposer of HW:	No
Underground injection activity:	No
On-site burner exemption:	No
Furnace exemption:	No
Used oil fuel burner:	No
Used oil processor:	No
User oil refiner:	No
Used oil fuel marketer to burner:	No
Used oil Specification marketer:	No
Used oil transfer facility:	No
Used oil transporter:	No

Historical Generators:

Date form received by agency:	03/11/2014
Site name:	CON EDISON SERVICE BOX: 36557
Classification:	Conditionally Exempt Small Quantity Generator
Violation Status:	No violations found

NY MANIFEST:

EPA ID:	NYP004463766
Country:	USA
Location Address 1:	FRONT OF 127 NEWTON ST
Location Address 2:	SB36557
Location City:	BROOKLYN
Location State:	NY
Location Zip Code:	11222
Location Zip Code 4:	Not reported

Mailing Info:

Name:	CON EDISON
Contact:	CON EDISON
Address:	4 IRVING ST
Address 2:	15TH ST
City/State/Zip:	NEW YORK, NY 10003
Country:	USA
Phone:	Not reported

CON EDISON SERVICE BOX: 36557 (Continued) **1016972598**

Manifest:

Document ID:	Not reported
Manifest Status:	Not reported
Trans1 State ID:	NJD003812047
Trans2 State ID:	Not reported
Generator Ship Date:	03/11/2014
Trans1 Recv Date:	03/11/2014
Trans2 Recv Date:	Not reported
TSD Site Recv Date:	03/13/2014
Part A Recv Date:	Not reported
Part B Recv Date:	Not reported
Generator EPA ID:	NYP004463766
Trans1 EPA ID:	Not reported
Trans2 EPA ID:	Not reported
TSDF ID:	NJD991291105
Waste Code:	Not reported
Quantity:	60
Units:	G - Gallons (liquids only)* (8.3 pounds)
Number of Containers:	1
Container Type:	TT - Cargo tank, tank trucks
Handling Method:	T Chemical, physical, or biological treatment.
Specific Gravity:	1
Year:	2014
Manifest Tracking Num:	002360423GBF
Import Ind:	N
Export Ind:	N
Discr Quantity Ind:	N
Discr Type Ind:	N
Discr Residue Ind:	N
Discr Partial Reject Ind:	N
Discr Full Reject Ind:	N
Manifest Ref Num:	Not reported
Alt Fac RCRA Id:	Not reported
Alt Fac Sign Date:	Not reported
Mgmt Method Type Code:	H110

K75 **COMMERCIAL PROPERTY** **NY Spills** **S106720182**
SE **120 NEWTON AVENUE** **N/A**
< 1/8 **BROOKLYN, NY**
0.116 mi.
615 ft. **Site 5 of 12 in cluster K**

Relative:
Higher

Actual:
17 ft.

SPILLS:

Facility ID:	0408368
Facility Type:	ER
DER Facility ID:	268339
Site ID:	333086
DEC Region:	2
Spill Date:	10/29/2004
Spill Number/Closed Date:	0408368 / 7/25/2005
Spill Cause:	Other
Spill Class:	Known release with minimal potential for fire or hazard. DEC Response. Willing Responsible Party. Corrective action taken.
SWIS:	2401
Investigator:	JMKRIMGO
Referred To:	Not reported

COMMERCIAL PROPERTY (Continued) **S106720182**

Reported to Dept:	10/29/2004
CID:	444
Water Affected:	Not reported
Spill Source:	Institutional, Educational, Gov., Other
Spill Notifier:	Other
Cleanup Ceased:	Not reported
Cleanup Meets Std:	True
Last Inspection:	Not reported
Recommended Penalty:	False
UST Trust:	False
Remediation Phase:	0
Date Entered In Computer:	10/29/2004
Spill Record Last Update:	7/25/2005
Spiller Name:	MR. ANTHONY GERENIO
Spiller Company:	120 NEWTON STREET, LLC
Spiller Address:	96-10 ATLANTIC AVENUE
Spiller City,St,Zip:	OZON PARK, NY 11416-1619
Spiller Company:	001
Contact Name:	MR. ANTHONY GERENIO
Contact Phone:	(718) 641-1098
DEC Memo:	11/01/04. J.Krimgold spoke to Mr. Romeo Santos (a consultant for the owner). They were called to do phase 1 and 2 site assessment. While excavating a test pit a UST filled with water and dark contaminated soil was found. Also noted a strong sulfuric or methane odor. They took a sample for ID from UST and will analyze soil to ID contamination. Will get back whith results on 11/5/04.03/08/05. J.Krimgold spoke to Danny Singh (718-857-3100)from Don Carlo Env. Serv. Inc. 1,500 tons of contaminated soil was excavated. The size of excavation is ~70x40' to a depth of GW at ~ 11'. They are prePairing a Work Plan to fully investigate (deliniate) area of contamination. Should be ready in 2 weeks. Report also will be send to DEP for rezoning.7/25/05. J.Krimgold reviewed the Pase II Investigation Report submitted on June 2, 2005 by Don Carlo Env. Services, Inc. (718-857-3100). 1523 tons of contaminated soil were removed and disposed of. Post excavation soil and groundwater sampling did not show contaminant levels above TAGM. NFA letter.
Remarks:	during excavating found unknown petro. strong odor of petro; had a previous spill in 1998:

Material:

Site ID:	333086
Operable Unit ID:	1095268
Operable Unit:	01
Material ID:	575409
Material Code:	0066A
Material Name:	UNKNOWN PETROLEUM
Case No.:	Not reported
Material FA:	Petroleum
Quantity:	Not reported
Units:	Gallons
Recovered:	No
Resource Affected:	Not reported
Oxygenate:	False

Tank Test:

K76 SE < 1/8 0.117 mi. 618 ft. | **LOT 7502,TAXBLOCK 2719 122 NEWTON STREET BROOKLYN, NY 11222** | **NY E DESIGNATION** | **S113453311 N/A**

Site 6 of 12 in cluster K

Relative: Higher

Actual: 17 ft.

E DESIGNATION:

Tax Lot(s):	7502
Tax Block:	2719
Borough Code:	BK
E-No:	E-138
Effective Date:	5/11/2005
Satisfaction Date:	Not reported
Ceqr Number:	04DCP003K
Ulurp Number:	050110 ZRK,050111 ZMK,050415 MMK,040416 MMK,040417 MMK,040418 MMK,050110(A)ZRK,0501
Zoning Map No:	12c, 12d, 13a, 13b
Description:	Underground Gasoline Storage Tanks* Testing Protocol.
Lot Remediation Date:	Not reported

K77 SE < 1/8 0.117 mi. 618 ft. | **CHLORINE FACTORY 126 NEWTON ST BROOKLYN, NY** | **NY Spills** | **S103573612 N/A**

Site 7 of 12 in cluster K

Relative: Higher

Actual: 17 ft.

SPILLS:

Facility ID:	9809496
Facility Type:	ER
DER Facility ID:	239133
Site ID:	295501
DEC Region:	2
Spill Date:	10/28/1998
Spill Number/Closed Date:	9809496 / 2/12/2003
Spill Cause:	Unknown
Spill Class:	Possible release with minimal potential for fire or hazard or Known release with no damage. DEC Response. Willing Responsible Party. Corrective action taken.
SWIS:	2401
Investigator:	KGHALE
Referred To:	Not reported
Reported to Dept:	10/28/1998
CID:	365
Water Affected:	Not reported
Spill Source:	Commercial/Industrial
Spill Notifier:	Local Agency
Cleanup Ceased:	Not reported
Cleanup Meets Std:	False
Last Inspection:	Not reported
Recommended Penalty:	False
UST Trust:	False
Remediation Phase:	0
Date Entered In Computer:	10/28/1998
Spill Record Last Update:	2/12/2003
Spiller Name:	Not reported
Spiller Company:	CHLORINE FACTORY
Spiller Address:	126 NEWTON ST
Spiller City,St,Zip:	BROOKLYN, NY
Spiller Company:	001
Contact Name:	Not reported

CHLORINE FACTORY (Continued) **S103573612**

Contact Phone: Not reported
DEC Memo: Prior to Sept, 2004 data translation this spill Lead_DEC Field was "HALE"02/12/2003- Closed Due To The Nature / Extent Of The Spill Report.
Remarks: FIRE AT A CHLORINE FACTORY - FIRST REPORTED OEM LIMA 212-374-5500

Material:
Site ID: 295501
Operable Unit ID: 1066764
Operable Unit: 01
Material ID: 316947
Material Code: 0276A
Material Name: CALCIUM
Case No.: 07440702
Material FA: Other
Quantity: 0
Units: Gallons
Recovered: No
Resource Affected: Not reported
Oxygenate: False
Site ID: 295501
Operable Unit ID: 1066764
Operable Unit: 01
Material ID: 316948
Material Code: 0580A
Material Name: HYPOCHLORITE
Case No.: Not reported
Material FA: Other
Quantity: 0
Units: Gallons
Recovered: No
Resource Affected: Not reported
Oxygenate: False

Tank Test:

H78 **EDR US Hist Auto Stat** **1015565745**
WNW **599 MANHATTAN AVE** **N/A**
< 1/8 **BROOKLYN, NY 11222**
0.117 mi.
620 ft. **Site 3 of 4 in cluster H**

Relative:
Lower

Actual:
15 ft.

EDR Historical Auto Stations:
Name: AMERICA UNITED LUXURY CAR SERVICE
Year: 2007
Address: 599 MANHATTAN AVE

Name: AMERICA UNITED LUXURY CAR SERVICE
Year: 2009
Address: 599 MANHATTAN AVE

Name: AMERICA UNITED MULTIPLACE CAR SERVIC
Year: 2011
Address: 599 MANHATTAN AVE

Name: AMERICA UNITED MULTIPLACE CAR SERVIC
Year: 2012

(Continued) **1015565745**

Address: 599 MANHATTAN AVE

K79
SE
< 1/8
0.119 mi.
626 ft.

LOT 10,TAXBLOCK 2720
516 GRAHAM AVENUE
BROOKLYN, NY 11222

NY E DESIGNATION **S108076202**
N/A

Site 8 of 12 in cluster K

Relative:
Higher

Actual:
18 ft.

E DESIGNATION:

Tax Lot(s):	10
Tax Block:	2720
Borough Code:	BK
E-No:	E-138
Effective Date:	5/11/2005
Satisfaction Date:	Not reported
Ceqr Number:	04DCP003K
Ulurp Number:	050110 ZRK,050111 ZMK,050415 MMK,040416 MMK,040417 MMK,040418 MMK,050110(A)ZRK,0501
Zoning Map No:	12c, 12d, 13a, 13b
Description:	Underground Gasoline Storage Tanks* Testing Protocol.
Lot Remediation Date:	Not reported

80
West
< 1/8
0.121 mi.
637 ft.

LOT 46,TAXBLOCK 2679
848 LORIMER STREET
BROOKLYN, NY

NY E DESIGNATION **S108076625**
N/A

Relative:
Lower

Actual:
14 ft.

E DESIGNATION:

Tax Lot(s):	46
Tax Block:	2679
Borough Code:	Not reported
E-No:	E-138
Effective Date:	5/11/2005
Satisfaction Date:	Not reported
Ceqr Number:	04DCP003K
Ulurp Number:	050110 ZRK,050111 ZMK,050415 MMK,040416 MMK,040417 MMK,040418 MMK,050110(A)ZRK,0501
Zoning Map No:	12c, 12d, 13a, 13b
Description:	Underground Gasoline Storage Tanks* Testing Protocol.
Lot Remediation Date:	Not reported

K81
SE
< 1/8
0.124 mi.
653 ft.

LOT 9,TAXBLOCK 2720
514 GRAHAM AVENUE
BROOKLYN, NY

NY E DESIGNATION **S108076737**
N/A

Site 9 of 12 in cluster K

Relative:
Higher

Actual:
18 ft.

E DESIGNATION:

Tax Lot(s):	9
Tax Block:	2720
Borough Code:	Not reported
E-No:	E-138
Effective Date:	5/11/2005
Satisfaction Date:	Not reported

LOT 9,TAXBLOCK 2720 (Continued) **S108076737**

Ceqr Number: 04DCP003K
Ulurp Number: 050110 ZRK,050111 ZMK,050415 MMK,040416 MMK,040417 MMK,040418 MMK,050110(A)ZRK,0501
Zoning Map No: 12c, 12d, 13a, 13b

Description: Underground Gasoline Storage Tanks* Testing Protocol.
Lot Remediation Date: Not reported

H82 **606 MANHATTAN AVENUE** **NY Spills** **S102147995**
NW **606 MANHATTAN AVENUE** **N/A**
< 1/8 **BROOKLYN, NY**
0.124 mi.
654 ft. **Site 4 of 4 in cluster H**

Relative:
Lower

Actual:
14 ft.

SPILLS:
Facility ID: 9315136
Facility Type: ER
DER Facility ID: 155842
Site ID: 186455
DEC Region: 2
Spill Date: 3/24/1994
Spill Number/Closed Date: 9315136 / 11/5/1999
Spill Cause: Unknown
Spill Class: Known release with minimal potential for fire or hazard. DEC Response. Willing Responsible Party. Corrective action taken.
SWIS: 2401
Investigator: ADZHITOM
Referred To: Not reported
Reported to Dept: 3/24/1994
CID: Not reported
Water Affected: Not reported
Spill Source: Unknown
Spill Notifier: Local Agency
Cleanup Ceased: Not reported
Cleanup Meets Std: False
Last Inspection: Not reported
Recommended Penalty: False
UST Trust: False
Remediation Phase: 0
Date Entered In Computer: 3/25/1994
Spill Record Last Update: 11/5/1999
Spiller Name: Not reported
Spiller Company: UNK
Spiller Address: Not reported
Spiller City,St,Zip: ***UPDATE***, ZZ
Spiller Company: 999
Contact Name: Not reported
Contact Phone: Not reported
DEC Memo: Prior to Sept, 2004 data translation this spill Lead_DEC Field was "ZHITOMIRSKY"REFER TO 98-13210 & SP00907.
Remarks: TRANSIT PERSONNEL APPLIED SAND - WILL NOTIFY HAZ MAT - LEAK COMING THRU WALL OF SUBWAY.

Material:
Site ID: 186455
Operable Unit ID: 997071
Operable Unit: 01
Material ID: 386905
Material Code: 0066A

606 MANHATTAN AVENUE (Continued) **S102147995**

Material Name:	UNKNOWN PETROLEUM
Case No.:	Not reported
Material FA:	Petroleum
Quantity:	-2
Units:	Gallons
Recovered:	No
Resource Affected:	Not reported
Oxygenate:	False

Tank Test:

G83
SSE
< 1/8
0.124 mi.
657 ft.

LOT 33,TAXBLOCK 2714
470 MANHATTAN AVENUE
BROOKLYN, NY 11222

NY E DESIGNATION **S108076537**
N/A

Site 2 of 4 in cluster G

Relative:
Higher

Actual:
16 ft.

E DESIGNATION:

Tax Lot(s):	33
Tax Block:	2714
Borough Code:	BK
E-No:	E-138
Effective Date:	5/11/2005
Satisfaction Date:	Not reported
Ceqr Number:	04DCP003K
Ulurp Number:	050110 ZRK,050111 ZMK,050415 MMK,040416 MMK,040417 MMK,040418 MMK,050110(A)ZRK,0501
Zoning Map No:	12c, 12d, 13a, 13b
Description:	No operable window or air intakes limitations
Lot Remediation Date:	Not reported
Description:	Underground Gasoline Storage Tanks* Testing Protocol.
Lot Remediation Date:	Not reported

J84
ENE
1/8-1/4
0.125 mi.
661 ft.

CON EDISON SERVICE BOX: 12438
190 DRIGGS AVE
BROOKLYN, NY 11222

RCRA NonGen / NLR **1016454840**
FINDS **NYP004335295**
NY MANIFEST

Site 6 of 7 in cluster J

Relative:
Higher

Actual:
20 ft.

RCRA NonGen / NLR:

Date form received by agency:	08/25/2013
Facility name:	CON EDISON SERVICE BOX: 12438
Facility address:	190 DRIGGS AVE BROOKLYN, NY 11222
EPA ID:	NYP004335295
Mailing address:	VING PL, 15TH FL NE NEW YORK, NY 10003
Contact:	THOMAS TEELING
Contact address:	Not reported Not reported
Contact country:	Not reported
Contact telephone:	(212) 460-3770
Contact email:	Not reported
EPA Region:	02

CON EDISON SERVICE BOX: 12438 (Continued) **1016454840**

Classification: Non-Generator
Description: Handler: Non-Generators do not presently generate hazardous waste

Handler Activities Summary:
U.S. importer of hazardous waste: No
Mixed waste (haz. and radioactive): No
Recycler of hazardous waste: No
Transporter of hazardous waste: No
Treater, storer or disposer of HW: No
Underground injection activity: No
On-site burner exemption: No
Furnace exemption: No
Used oil fuel burner: No
Used oil processor: No
User oil refiner: No
Used oil fuel marketer to burner: No
Used oil Specification marketer: No
Used oil transfer facility: No
Used oil transporter: No

Historical Generators:
Date form received by agency: 07/25/2013
Site name: CON EDISON SERVICE BOX: 12438
Classification: Conditionally Exempt Small Quantity Generator

Violation Status: No violations found

FINDS:

Registry ID: 110056503225

Environmental Interest/Information System
RCRAInfo is a national information system that supports the Resource Conservation and Recovery Act (RCRA) program through the tracking of events and activities related to facilities that generate, transport, and treat, store, or dispose of hazardous waste. RCRAInfo allows RCRA program staff to track the notification, permit, compliance, and corrective action activities required under RCRA.

NY MANIFEST:
EPA ID: NYP004335295
Country: USA
Location Address 1: 190 DRIGGS AVE
Location Address 2: SB #12438
Location City: BROOKLYN
Location State: NY
Location Zip Code: 11222
Location Zip Code 4: Not reported

Mailing Info:
Name: CON EDISON
Contact: CON EDISON
Address: 4 IRVING PLACE 15TH FLOOR
City/State/Zip: NEW YORK, NY 10003
Country: USA
Phone: 212-460-3770

CON EDISON SERVICE BOX: 12438 (Continued) **1016454840**

Manifest:

Document ID:	Not reported
Manifest Status:	Not reported
Trans1 State ID:	NJD003812047
Trans2 State ID:	Not reported
Generator Ship Date:	07/25/2013
Trans1 Recv Date:	07/25/2013
Trans2 Recv Date:	Not reported
TSD Site Recv Date:	07/29/2013
Part A Recv Date:	Not reported
Part B Recv Date:	Not reported
Generator EPA ID:	NYP004335295
Trans1 EPA ID:	Not reported
Trans2 EPA ID:	Not reported
TSDF ID:	NJD991291105
Waste Code:	Not reported
Quantity:	40
Units:	G - Gallons (liquids only)* (8.3 pounds)
Number of Containers:	1
Container Type:	TT - Cargo tank, tank trucks
Handling Method:	T Chemical, physical, or biological treatment.
Specific Gravity:	1
Year:	2013
Manifest Tracking Num:	002084768GBF
Import Ind:	N
Export Ind:	N
Discr Quantity Ind:	N
Discr Type Ind:	N
Discr Residue Ind:	N
Discr Partial Reject Ind:	N
Discr Full Reject Ind:	N
Manifest Ref Num:	Not reported
Alt Fac RCRA Id:	Not reported
Alt Fac Sign Date:	Not reported
Mgmt Method Type Code:	H110

Document ID:	Not reported
Manifest Status:	Not reported
Trans1 State ID:	NJD003812047
Trans2 State ID:	Not reported
Generator Ship Date:	07/25/2013
Trans1 Recv Date:	07/25/2013
Trans2 Recv Date:	Not reported
TSD Site Recv Date:	07/29/2013
Part A Recv Date:	Not reported
Part B Recv Date:	Not reported
Generator EPA ID:	NYP004335295
Trans1 EPA ID:	Not reported
Trans2 EPA ID:	Not reported
TSDF ID:	NJD991291105
Waste Code:	Not reported
Quantity:	40
Units:	G - Gallons (liquids only)* (8.3 pounds)
Number of Containers:	1
Container Type:	TT - Cargo tank, tank trucks

CON EDISON SERVICE BOX: 12438 (Continued) **1016454840**

Handling Method:	T Chemical, physical, or biological treatment.
Specific Gravity:	1
Year:	2013
Manifest Tracking Num:	002008476GBF
Import Ind:	N
Export Ind:	N
Discr Quantity Ind:	N
Discr Type Ind:	N
Discr Residue Ind:	N
Discr Partial Reject Ind:	N
Discr Full Reject Ind:	N
Manifest Ref Num:	Not reported
Alt Fac RCRA Id:	Not reported
Alt Fac Sign Date:	Not reported
Mgmt Method Type Code:	H110

I85 **CON EDISON** **NY MANIFEST** **S117061927**
North **29 MCGUINNES BLVD** **N/A**
1/8-1/4 **BROOKLYN, NY 11222**
0.126 mi.
665 ft. **Site 4 of 6 in cluster I**

Relative:
Higher

Actual:
16 ft.

NY MANIFEST:

EPA ID:	NYP004542557
Country:	USA
Location Address 1:	29 MCGUINNES BLVD
Location Address 2:	STRUCTURE 8412
Location City:	BROOKLYN
Location State:	NY
Location Zip Code:	11222
Location Zip Code 4:	Not reported

Mailing Info:

Name:	CON EDISON
Contact:	TOM TEELING
Address:	4 IRVING PLACE 15TH FLOOR
City/State/Zip:	NEW YORK, NY 10003
Country:	USA
Phone:	Not reported

NY MANIFEST:

No Manifest Records Available

I86 **CON EDISON** **NY MANIFEST** **S117061926**
North **29 MCGUINESS BLVD** **N/A**
1/8-1/4 **BROOKLYN, NY 11222**
0.126 mi.
665 ft. **Site 5 of 6 in cluster I**

Relative:
Higher

Actual:
16 ft.

NY MANIFEST:

EPA ID:	NYP004542551
Country:	USA
Location Address 1:	29 MCGUINESS BLVD
Location Address 2:	SB8417
Location City:	BROOKLYN
Location State:	NY

CON EDISON (Continued) **S117061926**

Location Zip Code: 11222
Location Zip Code 4: Not reported

Mailing Info:
Name: CON EDISON
Contact: CON EDISON
Address: 4 IRVING PL
Address 2: 15TH FL
City/State/Zip: NEW YORK, NY 10003
Country: USA
Phone: Not reported

Manifest:

Document ID: Not reported
Manifest Status: Not reported
Trans1 State ID: NJD003812047
Trans2 State ID: Not reported
Generator Ship Date: 05/23/2014
Trans1 Recv Date: 05/23/2014
Trans2 Recv Date: Not reported
TSD Site Recv Date: 05/29/2014
Part A Recv Date: Not reported
Part B Recv Date: Not reported
Generator EPA ID: NYP004542551
Trans1 EPA ID: Not reported
Trans2 EPA ID: Not reported
TSDF ID: NJD991291105
Waste Code: Not reported
Quantity: 50
Units: G - Gallons (liquids only)* (8.3 pounds)
Number of Containers: 1
Container Type: TT - Cargo tank, tank trucks
Handling Method: T Chemical, physical, or biological treatment.
Specific Gravity: 1
Year: 2014
Manifest Tracking Num: 002419165GBF
Import Ind: N
Export Ind: N
Discr Quantity Ind: N
Discr Type Ind: N
Discr Residue Ind: N
Discr Partial Reject Ind: N
Discr Full Reject Ind: N
Manifest Ref Num: Not reported
Alt Fac RCRA Id: Not reported
Alt Fac Sign Date: Not reported
Mgmt Method Type Code: H110

G87
SSE
1/8-1/4
0.127 mi.
671 ft.

EDR US Hist Auto Stat **1015603782**
N/A

7 NEWTON ST
BROOKLYN, NY 11222

Site 3 of 4 in cluster G

Relative:
Higher

Actual:
16 ft.

EDR Historical Auto Stations:

Name: J B AUTO REPAIR
Year: 2000
Address: 7 NEWTON ST

Name: JB AUTO REPAIR
Year: 2002
Address: 7 NEWTON ST

Name: JB AUTO REPAIR
Year: 2003
Address: 7 NEWTON ST

Name: JB AUTO REPAIR
Year: 2004
Address: 7 NEWTON ST

Name: JB AUTO REPAIR
Year: 2005
Address: 7 NEWTON ST

G88
SSE
1/8-1/4
0.127 mi.
671 ft.

EDR US Hist Auto Stat **1015604060**
N/A

7 NEWTON ST
BROOKLYN, NY 11222

Site 4 of 4 in cluster G

Relative:
Higher

Actual:
16 ft.

EDR Historical Auto Stations:

Name: JB AUTO REPAIR
Year: 2006
Address: 7 NEWTON ST

Name: JB AUTO REPAIR
Year: 2007
Address: 7 NEWTON ST

Name: JB AUTO REPAIR
Year: 2008
Address: 7 NEWTON ST

L89
NNW
1/8-1/4
0.143 mi.
757 ft.

116 NASSAU STREET APARTMENTS
116 NASSAU ST
BROOKLYN, NY 11201

FINDS **1007820918**
NY AST **N/A**

Site 1 of 5 in cluster L

Relative:
Higher

Actual:
16 ft.

FINDS:

Registry ID: 110019834786

Environmental Interest/Information System
FIS (New York - Facility Information System) is New York's Department

116 NASSAU STREET APARTMENTS (Continued) **1007820918**

of Environmental Conservation (DEC) information system for tracking environmental facility information found across the State.

AST:

Region:	STATE
DEC Region:	2
Site Status:	Active
Facility Id:	2-406856
Program Type:	PBS
UTM X:	585627.08828999999
UTM Y:	4505755.5271199998
Expiration Date:	01/29/2018
Site Type:	School

Affiliation Records:

Site Id:	19671
Affiliation Type:	Facility Owner
Company Name:	116 NASSAU STREET ASSOCIATES LLC
Contact Type:	SENIOR VICE PRESIDENT
Contact Name:	ANNIE M. HOLKER
Address1:	250 BROADWAY, SUITE 3001
Address2:	Not reported
City:	NEW YORK
State:	NY
Zip Code:	10007
Country Code:	001
Phone:	(212) 619-6930
EMail:	Not reported
Fax Number:	Not reported
Modified By:	DMMOLOUG
Date Last Modified:	2/5/2013

Site Id:	19671
Affiliation Type:	Mail Contact
Company Name:	116 NASSAU STREET ASSOCIATES LLC
Contact Type:	Not reported
Contact Name:	ANNE M. HOLKER
Address1:	C/O AMTRUST REALTY CORP
Address2:	250 BROADWAY, SUITE 3001
City:	NEW YORK
State:	NY
Zip Code:	10007
Country Code:	001
Phone:	(212) 619-6930
EMail:	Not reported
Fax Number:	Not reported
Modified By:	DMMOLOUG
Date Last Modified:	2/5/2013

Site Id:	19671
Affiliation Type:	On-Site Operator
Company Name:	116 NASSAU STREET
Contact Type:	Not reported
Contact Name:	DAVID PARKER
Address1:	Not reported
Address2:	Not reported

116 NASSAU STREET APARTMENTS (Continued) **1007820918**

City:	Not reported
State:	NN
Zip Code:	Not reported
Country Code:	001
Phone:	(718) 237-1558
EMail:	Not reported
Fax Number:	Not reported
Modified By:	TRANSLAT
Date Last Modified:	3/4/2004

Site Id:	19671
Affiliation Type:	Emergency Contact
Company Name:	116 NASSAU STREET ASSOCIATES LLC
Contact Type:	Not reported
Contact Name:	JAMES DENICOLA
Address1:	Not reported
Address2:	Not reported
City:	Not reported
State:	NN
Zip Code:	Not reported
Country Code:	999
Phone:	(212) 619-6919
EMail:	Not reported
Fax Number:	Not reported
Modified By:	DMMOLOUG
Date Last Modified:	2/5/2013

Tank Info:

Tank Number:	001
Tank Id:	23175
Material Code:	0003
Common Name of Substance:	#6 Fuel Oil (On-Site Consumption)

Equipment Records:

A00 - Tank Internal Protection - None
D01 - Pipe Type - Steel/Carbon Steel/Iron
H99 - Tank Leak Detection - Other
J02 - Dispenser - Suction Dispenser
L09 - Piping Leak Detection - Exempt Suction Piping
F00 - Pipe External Protection - None
G03 - Tank Secondary Containment - Vault (w/o access)
I04 - Overfill - Product Level Gauge (A/G)
B00 - Tank External Protection - None
C01 - Pipe Location - Aboveground
E00 - Piping Secondary Containment - None
K00 - Spill Prevention - None

Tank Location:	6
Tank Type:	Steel/Carbon Steel/Iron
Tank Status:	In Service
Pipe Model:	Not reported
Install Date:	12/01/1961
Capacity Gallons:	10000
Tightness Test Method:	NN
Date Test:	Not reported
Next Test Date:	Not reported

116 NASSAU STREET APARTMENTS (Continued) **1007820918**

Date Tank Closed:	Not reported
Register:	True
Modified By:	DMMOLOUG
Last Modified:	02/07/2013
Material Name:	#6 Fuel Oil (On-Site Consumption)

L90 NNW 1/8-1/4 0.145 mi. 768 ft. **ADAMS DELI 112 NASSAU AVE BROOKLYN, NY** **NY LTANKS NY Spills** **S104953397 N/A**

Site 2 of 5 in cluster L

Relative: Higher

Actual: 17 ft.

LTANKS:

Site ID:	211488
Spill Number/Closed Date:	0013080 / 3/14/2001
Spill Date:	3/14/2001
Spill Cause:	Tank Failure
Spill Source:	Commercial/Industrial
Spill Class:	Known release with minimal potential for fire or hazard. DEC Response. Willing Responsible Party. Corrective action taken.
Cleanup Ceased:	Not reported
Cleanup Meets Standard:	False
SWIS:	2401
Investigator:	SMSANGES
Referred To:	Not reported
Reported to Dept:	3/14/2001
CID:	382
Water Affected:	Not reported
Spill Notifier:	Fire Department
Last Inspection:	Not reported
Recommended Penalty:	False
UST Involvement:	False
Remediation Phase:	0
Date Entered In Computer:	3/14/2001
Spill Record Last Update:	3/16/2001
Spiller Name:	Not reported
Spiller Company:	ADAMS DELI
Spiller Address:	112 NASSAU AVE
Spiller City,St,Zip:	BROOKLYN, NY
Spiller County:	001
Spiller Contact:	FIREMAN RIPOLL
Spiller Phone:	(718) 476-6288
Spiller Extention:	Not reported
DEC Region:	2
DER Facility ID:	175258
DEC Memo:	Prior to Sept, 2004 data translation this spill Lead_DEC Field was "SANGESLAND"Duplicate spill number closedRef: Spill 0013079
Remarks:	undetermined amount of oil enter drain via basement after tank let go. hazmat on sceneCross Ref Spill #0013079

Material:

Site ID:	211488
Operable Unit ID:	834599
Operable Unit:	01
Material ID:	560404
Material Code:	0001A
Material Name:	#2 Fuel Oil

ADAMS DELI (Continued) **S104953397**

Case No.:	Not reported
Material FA:	Petroleum
Quantity:	100
Units:	Gallons
Recovered:	No
Resource Affected:	Not reported
Oxygenate:	False

Tank Test:

SPILLS:

Facility ID:	0013079
Facility Type:	ER
DER Facility ID:	175258
Site ID:	234948
DEC Region:	2
Spill Date:	3/14/2001
Spill Number/Closed Date:	0013079 / 4/5/2001
Spill Cause:	Unknown
Spill Class:	Known release with minimal potential for fire or hazard. DEC Response. Willing Responsible Party. Corrective action taken.
SWIS:	2401
Investigator:	SMSANGES
Referred To:	Not reported
Reported to Dept:	3/14/2001
CID:	405
Water Affected:	Not reported
Spill Source:	Unknown
Spill Notifier:	Local Agency
Cleanup Ceased:	Not reported
Cleanup Meets Std:	False
Last Inspection:	Not reported
Recommended Penalty:	False
UST Trust:	False
Remediation Phase:	0
Date Entered In Computer:	3/14/2001
Spill Record Last Update:	4/5/2001
Spiller Name:	SON'S WORK TEL #
Spiller Company:	ROBERT BAK (OWNER'S SON)
Spiller Address:	112 NASSAU AVE
Spiller City,St,Zip:	BROOKLYN, NY -
Spiller Company:	001
Contact Name:	FF RIPOLL
Contact Phone:	(917) 769-0484
DEC Memo:	Prior to Sept, 2004 data translation this spill Lead_DEC Field was "SANGESLAND"3/14/2001 - Store front building with 3-4 apartments above.2-275 gallon #2 oil tanks in the basement service the building.Scaggs & Walsh Oil Company made a delivery (no sign of overfill) Later that day the bottom of one of the tanks (looks like corrosion) gave way and approx 100 gallons went to the basement floor and a drywell floor drain.NYFD on scene emptied most of the 275 gallon tank into overpack drums. Scaggs & Walsh arrived on the scene and pumped out whatever remained. Scaggs & Walsh's insurance would not cover the loss because the tank is the property of the building owner and the tank failed due to corrosion. Scaggs & Walsh hired

ADAMS DELI (Continued) **S104953397**

Milro Associates after a verbal discussion with the building owner (Robert Bak 718-628-9700) that the cost of the clean up was the responsibility of the building owner.3/16/2001 - Sangesland called Milro to find the cleanup status. Paul (at Milro) said between 3/14 and 3/15 a 5'x8' section of the floor was opened up and dug down 2' and 2 cubic yards of contaminated soil was removed. Milro is not working today (3/16) because Scaggs & Walsh is installing new oil tanks. Milro will return on Monday 3/19 to continue excavation. 3/20/2001 Paul at Milro says the excavation is approx 5' x 10' x 3' deep. Because of access problems they can't really excavate any more and he'll probably spend one more day on site. Paul said he would PID the samples first and if they don't look bad, he'll back fill before the soil samples come back from the lab. 4/5/2001 End point sample from excavation was tested for: TCLP Volatiles 8021/STARS (All results were "Non-Detect") TCLP Polynuc, Arom. Hydrocarbons (BN) 8270 - "Non-Detect"Spill closed 4/5/2001

Remarks: spill in inside deli's basement fd on the scene

Material:

Site ID:	234948
Operable Unit ID:	834598
Operable Unit:	01
Material ID:	539808
Material Code:	0001A
Material Name:	#2 Fuel Oil
Case No.:	Not reported
Material FA:	Petroleum
Quantity:	100
Units:	Gallons
Recovered:	No
Resource Affected:	Not reported
Oxygenate:	False

Tank Test:

M91 **CON EDISON - MANHOLE 8251** **RCRA-LQG** **1016450290**
NNW **101 NASSAU AVE** **NY MANIFEST** **NYP004293148**
1/8-1/4 **BROOKLYN, NY 11222**
0.146 mi.
773 ft. **Site 1 of 6 in cluster M**

Relative:
Higher

Actual:
16 ft.

RCRA-LQG:

Date form received by agency:	03/27/2014
Facility name:	CON EDISON - MANHOLE 8251
Facility address:	101 NASSAU AVE BROOKLYN, NY 11222
EPA ID:	NYP004293148
Mailing address:	IRVING PLACE, 15TH FL NE NEW YORK, NY 10003
Contact:	DENNIS HUACON
Contact address:	IRVING PLACE, 15TH FL NE NEW YORK, NY 10003
Contact country:	US
Contact telephone:	(212) 460-2757
Contact email:	HUACOND@CONED.COM
EPA Region:	02
Classification:	Large Quantity Generator

CON EDISON - MANHOLE 8251 (Continued) **1016450290**

Description: Handler: generates 1,000 kg or more of hazardous waste during any calendar month; or generates more than 1 kg of acutely hazardous waste during any calendar month; or generates more than 100 kg of any residue or contaminated soil, waste or other debris resulting from the cleanup of a spill, into or on any land or water, of acutely hazardous waste during any calendar month; or generates 1 kg or less of acutely hazardous waste during any calendar month, and accumulates more than 1 kg of acutely hazardous waste at any time; or generates 100 kg or less of any residue or contaminated soil, waste or other debris resulting from the cleanup of a spill, into or on any land or water, of acutely hazardous waste during any calendar month, and accumulates more than 100 kg of that material at any time

Owner/Operator Summary:

Owner/operator name:	CONSOLIDATED EDISON COMPANY OF NY, INC.
Owner/operator address:	IRVING PLACE NEW YORK, NY 10003
Owner/operator country:	US
Owner/operator telephone:	Not reported
Legal status:	Private
Owner/Operator Type:	Owner
Owner/Op start date:	03/13/2013
Owner/Op end date:	Not reported

Owner/operator name:	CONSOLIDATED EDISON COMPANY OF NY, INC.
Owner/operator address:	IRVING PLACE NEW YORK, NY 10003
Owner/operator country:	US
Owner/operator telephone:	Not reported
Legal status:	Private
Owner/Operator Type:	Operator
Owner/Op start date:	03/13/2013
Owner/Op end date:	Not reported

Handler Activities Summary:

U.S. importer of hazardous waste:	No
Mixed waste (haz. and radioactive):	No
Recycler of hazardous waste:	No
Transporter of hazardous waste:	No
Treater, storer or disposer of HW:	No
Underground injection activity:	No
On-site burner exemption:	No
Furnace exemption:	No
Used oil fuel burner:	No
Used oil processor:	No
User oil refiner:	No
Used oil fuel marketer to burner:	No
Used oil Specification marketer:	No
Used oil transfer facility:	No
Used oil transporter:	No

. Waste code: D008
. Waste name: LEAD

Historical Generators:
Date form received by agency: 04/13/2013

CON EDISON - MANHOLE 8251 (Continued) **1016450290**

Site name: CON EDISON MANHOLE: 8251
Classification: Not a generator, verified

Date form received by agency: 03/13/2013
Site name: CON EDISON MANHOLE: 8251
Classification: Conditionally Exempt Small Quantity Generator

Violation Status: No violations found

NY MANIFEST:
EPA ID: NYP004293148
Country: USA
Location Address 1: 101 NASSAU AVE
Location Address 2: Not reported
Location City: BROOKLYN
Location State: NY
Location Zip Code: 11222
Location Zip Code 4: Not reported

Mailing Info:
Name: CON EDISON
Contact: TOM TEELING
Address: 4 IRVING PLACE - 15TH FLOOR
City/State/Zip: NEW YORK, NY 10003
Country: USA
Phone: 212-460-3770

Manifest:

Document ID: Not reported
Manifest Status: Not reported
Trans1 State ID: NJD003812047
Trans2 State ID: Not reported
Generator Ship Date: 03/13/2013
Trans1 Recv Date: 03/13/2013
Trans2 Recv Date: Not reported
TSD Site Recv Date: 03/13/2013
Part A Recv Date: Not reported
Part B Recv Date: Not reported
Generator EPA ID: NYP004293148
Trans1 EPA ID: Not reported
Trans2 EPA ID: Not reported
TSDF ID: NJD991291105
Waste Code: Not reported
Quantity: 400
Units: G - Gallons (liquids only)* (8.3 pounds)
Number of Containers: 1
Container Type: TT - Cargo tank, tank trucks
Handling Method: T Chemical, physical, or biological treatment.
Specific Gravity: 1
Year: 2013
Manifest Tracking Num: 002016543GBF
Import Ind: N
Export Ind: N
Discr Quantity Ind: N
Discr Type Ind: N
Discr Residue Ind: N
Discr Partial Reject Ind: N

CON EDISON - MANHOLE 8251 (Continued) **1016450290**

Discr Full Reject Ind: N
Manifest Ref Num: Not reported
Alt Fac RCRA Id: Not reported
Alt Fac Sign Date: Not reported
Mgmt Method Type Code: H141

J92 **EDR US Hist Cleaners** **1015005810**
ENE **178 DRIGGS AVE** **N/A**
1/8-1/4 **BROOKLYN, NY 11222**
0.147 mi.
778 ft. **Site 7 of 7 in cluster J**

Relative:
Higher

Actual:
19 ft.

EDR Historical Cleaners:

Name: S & O GREENPOINT LAUNDROMAT INCORPORATED
Year: 1999
Address: 178 DRIGGS AVE

Name: S & O GREENPOINT LAUNDROMAT INCORPORATED
Year: 2000
Address: 178 DRIGGS AVE

Name: S & O GREENPOINT LAUNDROMAT INC
Year: 2001
Address: 178 DRIGGS AVE

Name: S & O GREENPOINT LAUNDROMAT INC
Year: 2002
Address: 178 DRIGGS AVE

Name: S & O GREENPOINT LAUNDROMAT
Year: 2003
Address: 178 DRIGGS AVE

Name: S & O GREENPOINT LAUNDROMAT INC
Year: 2005
Address: 178 DRIGGS AVE

Name: SUSAN LAUNDROMAT INC
Year: 2006
Address: 178 DRIGGS AVE

Name: SUSAN LAUNDROMAT INC
Year: 2010
Address: 178 DRIGGS AVE

Name: SUSAN LAUNDROMAT INC
Year: 2011
Address: 178 DRIGGS AVE

Name: SUSAN LAUNDROMAT INCORPORATED
Year: 2012
Address: 178 DRIGGS AVE

K93
SE
1/8-1/4
0.149 mi.
787 ft.

UNITED AMBULETTE
495 GRAHAM AVE
BROOKLYN, NY

Site 10 of 12 in cluster K

NY LTANKS **S106737607**
N/A

Relative:
Higher

Actual:
18 ft.

LTANKS:

Site ID:	335249
Spill Number/Closed Date:	0410348 / 5/3/2005
Spill Date:	12/17/2004
Spill Cause:	Tank Test Failure
Spill Source:	Institutional, Educational, Gov., Other
Spill Class:	Possible release with minimal potential for fire or hazard or Known release with no damage. DEC Response. Willing Responsible Party. Corrective action taken.
Cleanup Ceased:	Not reported
Cleanup Meets Standard:	False
SWIS:	2401
Investigator:	KMFOLEY
Referred To:	Not reported
Reported to Dept:	12/17/2004
CID:	444
Water Affected:	Not reported
Spill Notifier:	Tank Tester
Last Inspection:	Not reported
Recommended Penalty:	False
UST Involvement:	True
Remediation Phase:	0
Date Entered In Computer:	12/17/2004
Spill Record Last Update:	5/3/2005
Spiller Name:	BOB
Spiller Company:	BUSINESS
Spiller Address:	495 GRAHAM AVE
Spiller City,St,Zip:	BROOKLYN, NY
Spiller County:	001
Spiller Contact:	BOB
Spiller Phone:	(718) 234-0024
Spiller Extention:	Not reported
DEC Region:	2
DER Facility ID:	270469
DEC Memo:	12/22/2004 - Sangesland - 4,000 gal gasoline tank - PBS # 2-0691401/14/2005 TTF letter sent to:United Ambulette 2428 East 18th St, Brooklyn, NY 112222/22/05 Reassigned from Rommel to Foley. Spoke to Bob Arcaro, American. He will be submitting documentation and passing test results. No release to environment. 2/28/05 Received passing tightness test results for system. Bob Arcaro to submit affidavit.3/7/05 Received affidavit. Between 1/31/05 and 2/11/05, American Resource Technology excavated part of the tank system, isolated the tank and piping and the retested. All components tested tight but the condition of the cathodic protection isolating union on the stage 1 was worn and could have compromised the integrity of the line. There was no evidence of contamination in the excavation but the isolating unions were replaced on the stage 1 line, the suction line, the fill line and vent line as a preventative measure. On 2/15/05, a tightness test of the tank system was performed with the piping still exposed and was witnessed by FDNY who had witnessed the tightness test failure on 12/17/04. The system tested tight.
Remarks:	RECOMMEND: GAS TANK HAS A WET LEAK: HAS BEEN REPORTED TO FIRE DEPT;

UNITED AMBULETTE (Continued) **S106737607**

Material:

Site ID:	335249
Operable Unit ID:	1097320
Operable Unit:	01
Material ID:	577305
Material Code:	0009
Material Name:	Gasoline
Case No.:	Not reported
Material FA:	Petroleum
Quantity:	Not reported
Units:	Gallons
Recovered:	No
Resource Affected:	Not reported
Oxygenate:	False

Tank Test:

Site ID:	335249
Spill Tank Test:	1548407
Tank Number:	1
Tank Size:	4000
Test Method:	03
Leak Rate:	0
Gross Fail:	Not reported
Modified By:	Watchdog
Last Modified:	12/17/2004
Test Method:	Horner EZ Check I or II

K94 **TRICO ELECTRICAL CORP.** **NY UST** **U004129122**
SE **495 GRAHAM AVE** **N/A**
1/8-1/4 **BROOKLYN, NY 11222**
0.149 mi.
787 ft. **Site 11 of 12 in cluster K**

Relative:
Higher

Actual:
18 ft.

UST:

Id/Status:	2-069140 / Unregulated/Closed
Program Type:	PBS
Region:	STATE
DEC Region:	2
Expiration Date:	01/24/2013
UTM X:	589037.46320999996
UTM Y:	4508229.5883900002
Site Type:	Trucking/Transportation/Fleet Operation

Affiliation Records:

Site Id:	1452
Affiliation Type:	Mail Contact
Company Name:	TRICO ELECTRICAL
Contact Type:	Not reported
Contact Name:	PETER TRILIVAS
Address1:	495 GRAHAM AVENUE
Address2:	Not reported
City:	BROOKLYN
State:	NY
Zip Code:	11222
Country Code:	001
Phone:	(718) 853-7070

TRICO ELECTRICAL CORP. (Continued) **U004129122**

EMail:	Not reported
Fax Number:	Not reported
Modified By:	dxliving
Date Last Modified:	12/3/2008

Site Id:	1452
Affiliation Type:	On-Site Operator
Company Name:	TRICO ELECTRICAL CORP.
Contact Type:	Not reported
Contact Name:	PETER TRILIVAS
Address1:	Not reported
Address2:	Not reported
City:	Not reported
State:	NN
Zip Code:	Not reported
Country Code:	001
Phone:	(718) 853-7070
EMail:	Not reported
Fax Number:	Not reported
Modified By:	dxliving
Date Last Modified:	12/3/2008

Site Id:	1452
Affiliation Type:	Emergency Contact
Company Name:	495 GRAHAM AVENUE LLC
Contact Type:	Not reported
Contact Name:	CHARLES TRILIVAS
Address1:	Not reported
Address2:	Not reported
City:	Not reported
State:	NN
Zip Code:	Not reported
Country Code:	999
Phone:	(718) 853-7070
EMail:	Not reported
Fax Number:	Not reported
Modified By:	dxliving
Date Last Modified:	12/3/2008

Site Id:	1452
Affiliation Type:	Facility Owner
Company Name:	495 GRAHAM AVENUE LLC
Contact Type:	OWNER/OPERATOR
Contact Name:	PETER TRILIVAS
Address1:	495 GRAHAM AVENUE
Address2:	Not reported
City:	BROOKLYN
State:	NY
Zip Code:	11222
Country Code:	001
Phone:	(718) 853-7070
EMail:	Not reported
Fax Number:	Not reported
Modified By:	dxliving
Date Last Modified:	12/3/2008

TRICO ELECTRICAL CORP. (Continued) **U004129122**

Tank Info:

Tank Number:	001
Tank ID:	32094
Tank Status:	Closed - In Place
Material Name:	Closed - In Place
Capacity Gallons:	4000
Install Date:	07/01/1981
Date Tank Closed:	11/15/2008
Registered:	True
Tank Location:	Underground
Tank Type:	Steel/carbon steel
Material Code:	0008
Common Name of Substance:	Diesel
Tightness Test Method:	20
Date Test:	06/01/1997
Next Test Date:	Not reported
Pipe Model:	Not reported
Modified By:	dxliving
Last Modified:	12/03/2008

Equipment Records:

C02 - Pipe Location - Underground/On-ground
A00 - Tank Internal Protection - None
D02 - Pipe Type - Galvanized Steel
F07 - Pipe External Protection - Retrofitted Sacrificial Anode
J02 - Dispenser - Suction Dispenser
H05 - Tank Leak Detection - In-Tank System (ATG)
B07 - Tank External Protection - Retrofitted Sacrificial Anode
G99 - Tank Secondary Containment - Other

I95 North 1/8-1/4 0.150 mi. 791 ft. **CON EDISON SERVICE BOX: 67604** **RCRA NonGen / NLR** **1016962411**
52 MCGUINNESS BLVD **NY MANIFEST** **NYP004354296**
BROOKLYN, NY 11222

Site 6 of 6 in cluster I

Relative: Lower

Actual: 14 ft.

RCRA NonGen / NLR:

Date form received by agency:	10/03/2013
Facility name:	CON EDISON SERVICE BOX: 67604
Facility address:	52 MCGUINNESS BLVD BROOKLYN, NY 11222
EPA ID:	NYP004354296
Mailing address:	IRVING PL, RM 828 NEW YORK, NY 10003
Contact:	LISA HUGHES
Contact address:	Not reported Not reported
Contact country:	Not reported
Contact telephone:	(718) 321-6958
Contact email:	Not reported
EPA Region:	02
Classification:	Non-Generator
Description:	Handler: Non-Generators do not presently generate hazardous waste

Handler Activities Summary:

CON EDISON SERVICE BOX: 67604 (Continued) **1016962411**

U.S. importer of hazardous waste:	No
Mixed waste (haz. and radioactive):	No
Recycler of hazardous waste:	No
Transporter of hazardous waste:	No
Treater, storer or disposer of HW:	No
Underground injection activity:	No
On-site burner exemption:	No
Furnace exemption:	No
Used oil fuel burner:	No
Used oil processor:	No
User oil refiner:	No
Used oil fuel marketer to burner:	No
Used oil Specification marketer:	No
Used oil transfer facility:	No
Used oil transporter:	No

Historical Generators:

Date form received by agency:	09/03/2013
Site name:	CON EDISON SERVICE BOX: 67604
Classification:	Conditionally Exempt Small Quantity Generator
Violation Status:	No violations found

NY MANIFEST:

EPA ID:	NYP004354296
Country:	USA
Location Address 1:	52 MCGUINNESS BLVD
Location Address 2:	SB 67604
Location City:	BROOKLYN
Location State:	NY
Location Zip Code:	Not reported
Location Zip Code 4:	Not reported

Mailing Info:

Name:	CON EDISON
Contact:	CON EDISON
Address:	4 IRVING PL 15TH FL
City/State/Zip:	NEW YORK, NY 10003
Country:	USA
Phone:	212-460-3770

Manifest:

Document ID:	Not reported
Manifest Status:	Not reported
Trans1 State ID:	NJD003812047
Trans2 State ID:	Not reported
Generator Ship Date:	09/03/2013
Trans1 Recv Date:	09/03/2013
Trans2 Recv Date:	Not reported
TSD Site Recv Date:	09/05/2013
Part A Recv Date:	Not reported
Part B Recv Date:	Not reported
Generator EPA ID:	NYP004354296
Trans1 EPA ID:	Not reported
Trans2 EPA ID:	Not reported
TSDF ID:	NJD991291105

CON EDISON SERVICE BOX: 67604 (Continued) **1016962411**

Waste Code:	Not reported
Quantity:	50
Units:	G - Gallons (liquids only)* (8.3 pounds)
Number of Containers:	1
Container Type:	TT - Cargo tank, tank trucks
Handling Method:	T Chemical, physical, or biological treatment.
Specific Gravity:	1
Year:	2013
Manifest Tracking Num:	002220294GBF
Import Ind:	N
Export Ind:	N
Discr Quantity Ind:	N
Discr Type Ind:	N
Discr Residue Ind:	N
Discr Partial Reject Ind:	N
Discr Full Reject Ind:	N
Manifest Ref Num:	Not reported
Alt Fac RCRA Id:	Not reported
Alt Fac Sign Date:	Not reported
Mgmt Method Type Code:	H110

N96 **I S 126** **NY AST** **U003394340**
South **424 LEONARD ST** **NY HIST AST** **N/A**
1/8-1/4 **BKLN, NY 11222**
0.154 mi.
815 ft. **Site 1 of 3 in cluster N**

Relative:
Lower

Actual:
15 ft.

AST:

Region:	STATE
DEC Region:	2
Site Status:	Active
Facility Id:	2-356476
Program Type:	PBS
UTM X:	588825.39844000002
UTM Y:	4508172.1644799998
Expiration Date:	06/28/2018
Site Type:	School

Affiliation Records:

Site Id:	17807
Affiliation Type:	Facility Owner
Company Name:	NEW YORK CITY DEPARTMENT OF EDUCATION
Contact Type:	Not reported
Contact Name:	Not reported
Address1:	44-36 VERNON BOULEVARD
Address2:	Not reported
City:	LONG ISLAND CITY
State:	NY
Zip Code:	11101
Country Code:	001
Phone:	(718) 349-5738
EMail:	Not reported
Fax Number:	Not reported
Modified By:	NRLOMBAR
Date Last Modified:	1/23/2015

Site Id:	17807
Affiliation Type:	Mail Contact

I S 126 (Continued) **U003394340**

Company Name:	NYC DEPARTMENT OF EDUCATION
Contact Type:	Not reported
Contact Name:	MUNENDRA SHARMA
Address1:	FIELD OPERATIONS-FUEL DIVISION
Address2:	44-36 VERNON BOULEVARD
City:	LONG ISLAND CITY
State:	NY
Zip Code:	11101
Country Code:	001
Phone:	(718) 349-5752
EMail:	MSHARMA@SCHOOLS.NYC.GOV
Fax Number:	Not reported
Modified By:	NRLOMBAR
Date Last Modified:	3/26/2015

Site Id:	17807
Affiliation Type:	On-Site Operator
Company Name:	JUNIOR HIGH SCHOOL 126 - BROOKLYN K126
Contact Type:	Not reported
Contact Name:	PLANT OPERATIONS
Address1:	Not reported
Address2:	Not reported
City:	Not reported
State:	NN
Zip Code:	Not reported
Country Code:	001
Phone:	(718) 349-5400
EMail:	Not reported
Fax Number:	Not reported
Modified By:	NRLOMBAR
Date Last Modified:	10/3/2013

Site Id:	17807
Affiliation Type:	Emergency Contact
Company Name:	NEW YORK CITY DEPARTMENT OF EDUCATION
Contact Type:	Not reported
Contact Name:	SCHOOL SAFETY
Address1:	Not reported
Address2:	Not reported
City:	Not reported
State:	NN
Zip Code:	Not reported
Country Code:	999
Phone:	(718) 935-3300
EMail:	Not reported
Fax Number:	Not reported
Modified By:	GDBREEN
Date Last Modified:	9/10/2014

Tank Info:

Tank Number:	001
Tank Id:	34810
Material Code:	0002
Common Name of Substance:	#4 Fuel Oil (On-Site Consumption)

I S 126 (Continued) **U003394340**

Equipment Records:

H06 - Tank Leak Detection - Impervious Barrier/Concrete Pad (A/G)
L00 - Piping Leak Detection - None
A00 - Tank Internal Protection - None
D01 - Pipe Type - Steel/Carbon Steel/Iron
G02 - Tank Secondary Containment - Vault (w/access)
J02 - Dispenser - Suction Dispenser
B01 - Tank External Protection - Painted/Asphalt Coating
I04 - Overfill - Product Level Gauge (A/G)
C03 - Pipe Location - Aboveground/Underground Combination
E00 - Piping Secondary Containment - None
F01 - Pipe External Protection - Painted/Asphalt Coating
K00 - Spill Prevention - None

Tank Location:	3
Tank Type:	Steel/Carbon Steel/Iron
Tank Status:	In Service
Pipe Model:	Not reported
Install Date:	03/22/1966
Capacity Gallons:	10000
Tightness Test Method:	NN
Date Test:	Not reported
Next Test Date:	Not reported
Date Tank Closed:	Not reported
Register:	True
Modified By:	NRLOMBAR
Last Modified:	10/03/2013
Material Name:	#4 Fuel Oil (On-Site Consumption)

Tank Number:	002
Tank Id:	34811
Material Code:	0002
Common Name of Substance:	#4 Fuel Oil (On-Site Consumption)

Equipment Records:

B01 - Tank External Protection - Painted/Asphalt Coating
I04 - Overfill - Product Level Gauge (A/G)
A00 - Tank Internal Protection - None
D01 - Pipe Type - Steel/Carbon Steel/Iron
G02 - Tank Secondary Containment - Vault (w/access)
J02 - Dispenser - Suction Dispenser
H06 - Tank Leak Detection - Impervious Barrier/Concrete Pad (A/G)
L00 - Piping Leak Detection - None
C03 - Pipe Location - Aboveground/Underground Combination
E00 - Piping Secondary Containment - None
F01 - Pipe External Protection - Painted/Asphalt Coating
K00 - Spill Prevention - None

Tank Location:	3
Tank Type:	Steel/Carbon Steel/Iron
Tank Status:	In Service
Pipe Model:	Not reported
Install Date:	03/22/1966
Capacity Gallons:	10000
Tightness Test Method:	NN
Date Test:	Not reported
Next Test Date:	Not reported

I S 126 (Continued) **U003394340**

Date Tank Closed:	Not reported
Register:	True
Modified By:	NRLOMBAR
Last Modified:	10/03/2013
Material Name:	#4 Fuel Oil (On-Site Consumption)

HIST AST:

PBS Number:	2-356476
SWIS Code:	6101
Operator:	PLANT OPERATION
Facility Phone:	(718) 391-6000
Facility Addr2:	424 LEONARD ST
Facility Type:	SCHOOL
Emergency:	SCHOOL SAFETY
Emergency Tel:	(212) 979-3300
Old PBSNO:	Not reported
Date Inspected:	Not reported
Inspector:	Not reported
Result of Inspection:	Not reported
Owner Name:	NEW YORK CITY BOARD OF EDUCATION
Owner Address:	28-11 QUEENS PLAZA NORTH
Owner City,St,Zip:	LONG ISLAND CITY, NY 11101
Federal ID:	Not reported
Owner Tel:	(718) 391-6832
Owner Type:	Local Government
Owner Subtype:	Not reported
Mailing Contact:	FRANK CARDELLO/PLANT OPERNTROL
Mailing Name:	BOARD OF EDUCATION
Mailing Address:	28-11 QUEENS PLAZA NORTH
Mailing Address 2:	5 FLOOR
Mailing City,St,Zip:	LONG ISLAND CITY, NY 11101
Mailing Telephone:	(718) 391-6832
Owner Mark:	First Owner
Facility Status:	1 - Active PBS facility, i.e. total capacity of the PBS tanks is greater than 1,100 gallons, regardless if Subpart 360-14 tanks exist or not at the facility.
Certification Flag:	False
Certification Date:	09/02/1998
Expiration:	06/28/2003
Renew Flag:	False
Renew Date:	Not reported
Total Capacity:	20000
FAMT:	True
Facility Screen:	No Missing Data
Owner Screen:	Minor Data Missing
Tank Screen:	No Missing Data
Dead Letter:	False
CBS Number:	Not reported
Town or City:	NEW YORK CITY
County Code:	61
Town or City Code:	01
Region:	2

Tank ID:	001
Tank Location:	ABOVEGROUND ON SADDLES LEGS, STILTS, RACK, OR CRADLE
Tank Status:	In Service
Install Date:	Not reported

I S 126 (Continued) **U003394340**

Capacity (Gal):	10000
Product Stored:	NOS 1,2, OR 4 FUEL OIL
Tank Type:	Steel/carbon steel
Tank Internal:	0
Tank External:	01
Pipe Location:	Aboveground/Underground Combination
Pipe Type:	STEEL/IRON
Pipe Internal:	None
Pipe External:	01
Tank Containment:	Diking
Leak Detection:	0
Overfill Protection:	4
Dispenser Method:	Suction
Date Tested:	Not reported
Next Test Date:	Not reported
Missing Data for Tank:	No Missing Data
Date Closed:	Not reported
Test Method:	Not reported
Deleted:	False
Updated:	True
SPDES Number:	Not reported
Lat/Long:	Not reported

Tank ID:	002
Tank Location:	ABOVEGROUND ON SADDLES LEGS, STILTS, RACK, OR CRADLE
Tank Status:	In Service
Install Date:	Not reported
Capacity (Gal):	10000
Product Stored:	NOS 1,2, OR 4 FUEL OIL
Tank Type:	Steel/carbon steel
Tank Internal:	0
Tank External:	01
Pipe Location:	Aboveground/Underground Combination
Pipe Type:	STEEL/IRON
Pipe Internal:	None
Pipe External:	01
Tank Containment:	Diking
Leak Detection:	0
Overfill Protection:	4
Dispenser Method:	Suction
Date Tested:	Not reported
Next Test Date:	Not reported
Missing Data for Tank:	No Missing Data
Date Closed:	Not reported
Test Method:	Not reported
Deleted:	False
Updated:	True
SPDES Number:	Not reported
Lat/Long:	Not reported

N97 **South** **1/8-1/4** **0.154 mi.** **815 ft.**	**PS 126K - JOHN ERICSSON JR SCHOOL** **424 LEONARD ST** **BROOKLYN, NY 11222** **Site 2 of 3 in cluster N**	**RCRA-LQG** **ICIS** **FINDS** **NY MANIFEST**	**1005444371** **NYR000106922**

Relative:
Lower

Actual:
15 ft.

RCRA-LQG:

Date form received by agency:	02/20/2014
Facility name:	PS 126K - JOHN ERICSSON JR SCHOOL
Facility address:	424 LEONARD ST BROOKLYN, NY 11222
EPA ID:	NYR000106922
Mailing address:	CENTER ST NEW YORK, NY 10007
Contact:	JOHN LOLI
Contact address:	CENTER ST NEW YORK, NY 10007
Contact country:	US
Contact telephone:	(212) 669-8707
Contact email:	JLOLI@DCAS.NYC.GOV
EPA Region:	02
Classification:	Large Quantity Generator
Description:	Handler: generates 1,000 kg or more of hazardous waste during any calendar month; or generates more than 1 kg of acutely hazardous waste during any calendar month; or generates more than 100 kg of any residue or contaminated soil, waste or other debris resulting from the cleanup of a spill, into or on any land or water, of acutely hazardous waste during any calendar month; or generates 1 kg or less of acutely hazardous waste during any calendar month, and accumulates more than 1 kg of acutely hazardous waste at any time; or generates 100 kg or less of any residue or contaminated soil, waste or other debris resulting from the cleanup of a spill, into or on any land or water, of acutely hazardous waste during any calendar month, and accumulates more than 100 kg of that material at any time

Owner/Operator Summary:

Owner/operator name:	NYC DOE
Owner/operator address:	CHAMBERS ST NEW YORK, NY 10007
Owner/operator country:	US
Owner/operator telephone:	Not reported
Legal status:	Municipal
Owner/Operator Type:	Operator
Owner/Op start date:	01/01/1900
Owner/Op end date:	Not reported
Owner/operator name:	NYC BOARD OF EDUCATION
Owner/operator address:	2811 QUEENS PLZ N LONG ISLAND CITY, NY 11101
Owner/operator country:	Not reported
Owner/operator telephone:	(718) 391-6475
Legal status:	Municipal
Owner/Operator Type:	Owner
Owner/Op start date:	Not reported
Owner/Op end date:	Not reported
Owner/operator name:	NYC DOE
Owner/operator address:	CHAMBERS ST NEW YORK, NY 10007

PS 126K - JOHN ERICSSON JR SCHOOL (Continued) **1005444371**

Owner/operator country: US
Owner/operator telephone: (212) 374-6769
Legal status: Municipal
Owner/Operator Type: Owner
Owner/Op start date: 01/01/1900
Owner/Op end date: Not reported

Handler Activities Summary:
U.S. importer of hazardous waste: No
Mixed waste (haz. and radioactive): No
Recycler of hazardous waste: No
Transporter of hazardous waste: No
Treater, storer or disposer of HW: No
Underground injection activity: No
On-site burner exemption: No
Furnace exemption: No
Used oil fuel burner: No
Used oil processor: No
User oil refiner: No
Used oil fuel marketer to burner: No
Used oil Specification marketer: No
Used oil transfer facility: No
Used oil transporter: No

. Waste code: B007
. Waste name: B007

Historical Generators:
Date form received by agency: 01/01/2007
Site name: NYC BD OF ED - IS 126K
Classification: Conditionally Exempt Small Quantity Generator

Date form received by agency: 01/01/2006
Site name: NYC BD OF ED - IS 126K
Classification: Conditionally Exempt Small Quantity Generator

Date form received by agency: 06/06/2002
Site name: NYC BD OF ED - IS 126K
Classification: Small Quantity Generator

. Waste code: D001
. Waste name: IGNITABLE WASTE

. Waste code: D002
. Waste name: CORROSIVE WASTE

Violation Status: No violations found

ICIS:
Enforcement Action ID: 02-1994-0052
FRS ID: 110006999061
Program ID: AIRS/AQS 10687
Action Name: NEW YORK CITY SCHOOL CONSTRUCTION AUTHORITY
Full Address: 424 LEONARD ST BROOKLYN NY 11222-3998
State: New York
Facility Name: JHS 126
Facility Address: 424 LEONARD ST

PS 126K - JOHN ERICSSON JR SCHOOL (Continued) **1005444371**

	BROOKLYN, NY 11222-3998
Enforcement Action Type:	Civil Judicial Action
Facility County:	KINGS
EPA Region #:	2
Enforcement Action ID:	02-1994-0052
FRS ID:	110006999061
Program ID:	RCRAINFO NYR000106922
Action Name:	NEW YORK CITY SCHOOL CONSTRUCTION AUTHORITY
Full Address:	424 LEONARD ST BROOKLYN NY 11222-3998
State:	New York
Facility Name:	JHS 126
Facility Address:	424 LEONARD ST
	BROOKLYN, NY 11222-3998
Enforcement Action Type:	Civil Judicial Action
Facility County:	KINGS
EPA Region #:	2
Enforcement Action ID:	02-1994-0052
FRS ID:	110006999061
Program ID:	FRS 110006999061
Action Name:	NEW YORK CITY SCHOOL CONSTRUCTION AUTHORITY
Full Address:	424 LEONARD ST BROOKLYN NY 11222-3998
State:	New York
Facility Name:	JHS 126
Facility Address:	424 LEONARD ST
	BROOKLYN, NY 11222-3998
Enforcement Action Type:	Civil Judicial Action
Facility County:	KINGS
EPA Region #:	2
Enforcement Action ID:	02-1994-0052
FRS ID:	110006999061
Program ID:	FIS 2-6101-01076
Action Name:	NEW YORK CITY SCHOOL CONSTRUCTION AUTHORITY
Full Address:	424 LEONARD ST BROOKLYN NY 11222-3998
State:	New York
Facility Name:	JHS 126
Facility Address:	424 LEONARD ST
	BROOKLYN, NY 11222-3998
Enforcement Action Type:	Civil Judicial Action
Facility County:	KINGS
EPA Region #:	2
Program ID:	AIRS/AQS 10687
Facility Name:	JHS 126
Address:	424 LEONARD ST
Tribal Indicator:	N
Fed Facility:	No
NAIC Code:	Not reported
SIC Code:	1795
Program ID:	FIS 2-6101-01076
Facility Name:	JHS 126
Address:	424 LEONARD ST
Tribal Indicator:	N

PS 126K - JOHN ERICSSON JR SCHOOL (Continued) **1005444371**

Fed Facility: No
NAIC Code: Not reported
SIC Code: 1795

Program ID: FRS 110006999061
Facility Name: JHS 126
Address: 424 LEONARD ST
Tribal Indicator: N
Fed Facility: No
NAIC Code: Not reported
SIC Code: 1795

Program ID: RCRAINFO NYR000106922
Facility Name: JHS 126
Address: 424 LEONARD ST
Tribal Indicator: N
Fed Facility: No
NAIC Code: Not reported
SIC Code: 1795

FINDS:

Registry ID: 110006999061

Environmental Interest/Information System

US EPA Air Quality System (AQS) contains ambient air pollution data collected by EPA, State, Local, and Tribal air pollution control agencies from thousands of monitoring stations.

RCRAInfo is a national information system that supports the Resource Conservation and Recovery Act (RCRA) program through the tracking of events and activities related to facilities that generate, transport, and treat, store, or dispose of hazardous waste. RCRAInfo allows RCRA program staff to track the notification, permit, compliance, and corrective action activities required under RCRA.

HAZARDOUS WASTE BIENNIAL REPORTER

FIS (New York - Facility Information System) is New York's Department of Environmental Conservation (DEC) information system for tracking environmental facility information found across the State.

ICIS (Integrated Compliance Information System) is the Integrated Compliance Information System and provides a database that, when complete, will contain integrated Enforcement and Compliance information across most of EPA's programs. The vision for ICIS is to replace EPA's independent databases that contain Enforcement data with a single repository for that information. Currently, ICIS contains all Federal Administrative and Judicial enforcement actions. This information is maintained in ICIS by EPA in the Regional offices and it Headquarters. A future release of ICIS will replace the Permit Compliance System (PCS) which supports the NPDES and will integrate that information with Federal actions already in the system. ICIS also has the capability to track other activities occurring in the Region that support Compliance and Enforcement programs. These include; Incident Tracking, Compliance Assistance, and Compliance Monitoring.

PS 126K - JOHN ERICSSON JR SCHOOL (Continued) **1005444371**

NY MANIFEST:

EPA ID:	NYR000106922
Country:	USA
Location Address 1:	424 LEONARD ST
Location Address 2:	Not reported
Location City:	BROOKLYN
Location State:	NY
Location Zip Code:	11222
Location Zip Code 4:	Not reported

Mailing Info:

Name:	NYC BOARD OF EDUCATION PS 126 K
Contact:	N/S
Address:	424 LEONARD ST
City/State/Zip:	BROOKLYN, NY 11222 3908
Country:	USA
Phone:	718-486-0414

Manifest:

Document ID:	Not reported
Manifest Status:	Not reported
Trans1 State ID:	NYD986938645
Trans2 State ID:	PAD146714878
Generator Ship Date:	10/07/2009
Trans1 Recv Date:	10/07/2009
Trans2 Recv Date:	10/15/2009
TSD Site Recv Date:	10/16/2009
Part A Recv Date:	Not reported
Part B Recv Date:	Not reported
Generator EPA ID:	NYR000106922
Trans1 EPA ID:	Not reported
Trans2 EPA ID:	Not reported
TSDF ID:	NYD049836679
Waste Code:	Not reported
Quantity:	200.0
Units:	K - Kilograms (2.2 pounds)
Number of Containers:	3.0
Container Type:	DM - Metal drums, barrels
Handling Method:	L Landfill.
Specific Gravity:	1.0
Year:	2009
Manifest Tracking Num:	005881517JJK
Import Ind:	N
Export Ind:	N
Discr Quantity Ind:	N
Discr Type Ind:	N
Discr Residue Ind:	N
Discr Partial Reject Ind:	N
Discr Full Reject Ind:	N
Manifest Ref Num:	Not reported
Alt Fac RCRA Id:	Not reported
Alt Fac Sign Date:	Not reported
Mgmt Method Type Code:	H132

Document ID:	Not reported

PS 126K - JOHN ERICSSON JR SCHOOL (Continued) **1005444371**

Manifest Status:	Not reported
Trans1 State ID:	NYD049178296
Trans2 State ID:	NYD049178296
Generator Ship Date:	06/25/2009
Trans1 Recv Date:	06/25/2009
Trans2 Recv Date:	06/25/2009
TSD Site Recv Date:	07/02/2009
Part A Recv Date:	Not reported
Part B Recv Date:	Not reported
Generator EPA ID:	NYR000106922
Trans1 EPA ID:	Not reported
Trans2 EPA ID:	Not reported
TSDF ID:	CDX480000000
Waste Code:	Not reported
Quantity:	70.0
Units:	P - Pounds
Number of Containers:	1.0
Container Type:	DF - Fiberboard or plastic drums (glass)
Handling Method:	B Incineration, heat recovery, burning.
Specific Gravity:	1.0
Year:	2009
Manifest Tracking Num:	004854783JJK
Import Ind:	N
Export Ind:	Y
Discr Quantity Ind:	N
Discr Type Ind:	N
Discr Residue Ind:	N
Discr Partial Reject Ind:	N
Discr Full Reject Ind:	N
Manifest Ref Num:	Not reported
Alt Fac RCRA Id:	Not reported
Alt Fac Sign Date:	Not reported
Mgmt Method Type Code:	H141

Document ID:	Not reported
Manifest Status:	Not reported
Trans1 State ID:	NYD049178296
Trans2 State ID:	NYD049178296
Generator Ship Date:	06/25/2009
Trans1 Recv Date:	06/25/2009
Trans2 Recv Date:	06/25/2009
TSD Site Recv Date:	07/02/2009
Part A Recv Date:	Not reported
Part B Recv Date:	Not reported
Generator EPA ID:	NYR000106922
Trans1 EPA ID:	Not reported
Trans2 EPA ID:	Not reported
TSDF ID:	CDX480000000
Waste Code:	Not reported
Quantity:	10.0
Units:	P - Pounds
Number of Containers:	1.0
Container Type:	DF - Fiberboard or plastic drums (glass)
Handling Method:	B Incineration, heat recovery, burning.
Specific Gravity:	1.0
Year:	2009

PS 126K - JOHN ERICSSON JR SCHOOL (Continued) **1005444371**

Manifest Tracking Num:	004854783JJK
Import Ind:	N
Export Ind:	Y
Discr Quantity Ind:	N
Discr Type Ind:	N
Discr Residue Ind:	N
Discr Partial Reject Ind:	N
Discr Full Reject Ind:	N
Manifest Ref Num:	Not reported
Alt Fac RCRA Id:	Not reported
Alt Fac Sign Date:	Not reported
Mgmt Method Type Code:	H141

Document ID:	Not reported
Manifest Status:	Not reported
Trans1 State ID:	NYD049178296
Trans2 State ID:	NYD049178296
Generator Ship Date:	06/25/2009
Trans1 Recv Date:	06/25/2009
Trans2 Recv Date:	06/25/2009
TSD Site Recv Date:	07/02/2009
Part A Recv Date:	Not reported
Part B Recv Date:	Not reported
Generator EPA ID:	NYR000106922
Trans1 EPA ID:	Not reported
Trans2 EPA ID:	Not reported
TSDF ID:	CDX480000000
Waste Code:	Not reported
Quantity:	20.0
Units:	P - Pounds
Number of Containers:	1.0
Container Type:	DF - Fiberboard or plastic drums (glass)
Handling Method:	L Landfill.
Specific Gravity:	1.0
Year:	2009
Manifest Tracking Num:	004854783JJK
Import Ind:	N
Export Ind:	Y
Discr Quantity Ind:	N
Discr Type Ind:	N
Discr Residue Ind:	N
Discr Partial Reject Ind:	N
Discr Full Reject Ind:	N
Manifest Ref Num:	Not reported
Alt Fac RCRA Id:	Not reported
Alt Fac Sign Date:	Not reported
Mgmt Method Type Code:	H141

Document ID:	Not reported
Manifest Status:	Not reported
Trans1 State ID:	NYD049178296
Trans2 State ID:	NYD049178296
Generator Ship Date:	06/25/2009
Trans1 Recv Date:	06/25/2009
Trans2 Recv Date:	06/25/2009

PS 126K - JOHN ERICSSON JR SCHOOL (Continued) **1005444371**

TSD Site Recv Date:	07/02/2009
Part A Recv Date:	Not reported
Part B Recv Date:	Not reported
Generator EPA ID:	NYR000106922
Trans1 EPA ID:	Not reported
Trans2 EPA ID:	Not reported
TSDF ID:	CDX480000000
Waste Code:	Not reported
Quantity:	30.0
Units:	P - Pounds
Number of Containers:	1.0
Container Type:	DF - Fiberboard or plastic drums (glass)
Handling Method:	L Landfill.
Specific Gravity:	1.0
Year:	2009
Manifest Tracking Num:	004854783JJK
Import Ind:	N
Export Ind:	Y
Discr Quantity Ind:	N
Discr Type Ind:	N
Discr Residue Ind:	N
Discr Partial Reject Ind:	N
Discr Full Reject Ind:	N
Manifest Ref Num:	Not reported
Alt Fac RCRA Id:	Not reported
Alt Fac Sign Date:	Not reported
Mgmt Method Type Code:	H141

Document ID:	Not reported
Manifest Status:	Not reported
Trans1 State ID:	NYD049178296
Trans2 State ID:	NYD049178296
Generator Ship Date:	06/25/2009
Trans1 Recv Date:	06/25/2009
Trans2 Recv Date:	06/25/2009
TSD Site Recv Date:	07/02/2009
Part A Recv Date:	Not reported
Part B Recv Date:	Not reported
Generator EPA ID:	NYR000106922
Trans1 EPA ID:	Not reported
Trans2 EPA ID:	Not reported
TSDF ID:	CDX480000000
Waste Code:	Not reported
Quantity:	40.0
Units:	P - Pounds
Number of Containers:	1.0
Container Type:	DF - Fiberboard or plastic drums (glass)
Handling Method:	L Landfill.
Specific Gravity:	1.0
Year:	2009
Manifest Tracking Num:	004854783JJK
Import Ind:	N
Export Ind:	Y
Discr Quantity Ind:	N
Discr Type Ind:	N
Discr Residue Ind:	N

PS 126K - JOHN ERICSSON JR SCHOOL (Continued) **1005444371**

Discr Partial Reject Ind:	N
Discr Full Reject Ind:	N
Manifest Ref Num:	Not reported
Alt Fac RCRA Id:	Not reported
Alt Fac Sign Date:	Not reported
Mgmt Method Type Code:	H141

Document ID:	Not reported
Manifest Status:	Not reported
Trans1 State ID:	NYD986938645
Trans2 State ID:	PAD146714878
Generator Ship Date:	10/07/2009
Trans1 Recv Date:	10/07/2009
Trans2 Recv Date:	10/15/2009
TSD Site Recv Date:	10/16/2009
Part A Recv Date:	Not reported
Part B Recv Date:	Not reported
Generator EPA ID:	NYR000106922
Trans1 EPA ID:	Not reported
Trans2 EPA ID:	Not reported
TSDF ID:	NYD049836679
Waste Code:	Not reported
Quantity:	200.0
Units:	K - Kilograms (2.2 pounds)
Number of Containers:	3.0
Container Type:	DM - Metal drums, barrels
Handling Method:	L Landfill.
Specific Gravity:	1.0
Year:	2009
Manifest Tracking Num:	005981517JJK
Import Ind:	N
Export Ind:	N
Discr Quantity Ind:	N
Discr Type Ind:	N
Discr Residue Ind:	N
Discr Partial Reject Ind:	N
Discr Full Reject Ind:	N
Manifest Ref Num:	Not reported
Alt Fac RCRA Id:	Not reported
Alt Fac Sign Date:	Not reported
Mgmt Method Type Code:	H132

Document ID:	Not reported
Manifest Status:	Not reported
Trans1 State ID:	NYD049178296
Trans2 State ID:	Not reported
Generator Ship Date:	02/01/2008
Trans1 Recv Date:	02/01/2008
Trans2 Recv Date:	Not reported
TSD Site Recv Date:	02/21/2008
Part A Recv Date:	Not reported
Part B Recv Date:	Not reported
Generator EPA ID:	NYR000106922
Trans1 EPA ID:	Not reported
Trans2 EPA ID:	Not reported

PS 126K - JOHN ERICSSON JR SCHOOL (Continued) **1005444371**

TSDF ID:	CDX480000000
Waste Code:	Not reported
Quantity:	30.0
Units:	P - Pounds
Number of Containers:	1.0
Container Type:	DF - Fiberboard or plastic drums (glass)
Handling Method:	L Landfill.
Specific Gravity:	1.0
Year:	2008
Manifest Tracking Num:	004182694JJK
Import Ind:	N
Export Ind:	Y
Discr Quantity Ind:	N
Discr Type Ind:	N
Discr Residue Ind:	N
Discr Partial Reject Ind:	N
Discr Full Reject Ind:	N
Manifest Ref Num:	Not reported
Alt Fac RCRA Id:	Not reported
Alt Fac Sign Date:	Not reported
Mgmt Method Type Code:	H141

Document ID:	Not reported
Manifest Status:	Not reported
Trans1 State ID:	NYD049178296
Trans2 State ID:	Not reported
Generator Ship Date:	02/01/2008
Trans1 Recv Date:	02/01/2008
Trans2 Recv Date:	Not reported
TSD Site Recv Date:	02/21/2008
Part A Recv Date:	Not reported
Part B Recv Date:	Not reported
Generator EPA ID:	NYR000106922
Trans1 EPA ID:	Not reported
Trans2 EPA ID:	Not reported
TSDF ID:	CDX480000000
Waste Code:	Not reported
Quantity:	5.0
Units:	P - Pounds
Number of Containers:	1.0
Container Type:	DF - Fiberboard or plastic drums (glass)
Handling Method:	L Landfill.
Specific Gravity:	1.0
Year:	2008
Manifest Tracking Num:	004182694JJK
Import Ind:	N
Export Ind:	Y
Discr Quantity Ind:	N
Discr Type Ind:	N
Discr Residue Ind:	N
Discr Partial Reject Ind:	N
Discr Full Reject Ind:	N
Manifest Ref Num:	Not reported
Alt Fac RCRA Id:	Not reported
Alt Fac Sign Date:	Not reported
Mgmt Method Type Code:	H141

PS 126K - JOHN ERICSSON JR SCHOOL (Continued) **1005444371**

Document ID:	Not reported
Manifest Status:	Not reported
Trans1 State ID:	NYD049178296
Trans2 State ID:	Not reported
Generator Ship Date:	02/01/2008
Trans1 Recv Date:	02/01/2008
Trans2 Recv Date:	Not reported
TSD Site Recv Date:	02/21/2008
Part A Recv Date:	Not reported
Part B Recv Date:	Not reported
Generator EPA ID:	NYR000106922
Trans1 EPA ID:	Not reported
Trans2 EPA ID:	Not reported
TSDF ID:	CDX480000000
Waste Code:	Not reported
Quantity:	30.0
Units:	P - Pounds
Number of Containers:	1.0
Container Type:	DF - Fiberboard or plastic drums (glass)
Handling Method:	L Landfill.
Specific Gravity:	1.0
Year:	2008
Manifest Tracking Num:	004182694JJK
Import Ind:	N
Export Ind:	Y
Discr Quantity Ind:	N
Discr Type Ind:	N
Discr Residue Ind:	N
Discr Partial Reject Ind:	N
Discr Full Reject Ind:	N
Manifest Ref Num:	Not reported
Alt Fac RCRA Id:	Not reported
Alt Fac Sign Date:	Not reported
Mgmt Method Type Code:	H141

Document ID:	Not reported
Manifest Status:	Not reported
Trans1 State ID:	NYD049178296
Trans2 State ID:	Not reported
Generator Ship Date:	02/01/2008
Trans1 Recv Date:	02/01/2008
Trans2 Recv Date:	Not reported
TSD Site Recv Date:	02/21/2008
Part A Recv Date:	Not reported
Part B Recv Date:	Not reported
Generator EPA ID:	NYR000106922
Trans1 EPA ID:	Not reported
Trans2 EPA ID:	Not reported
TSDF ID:	CDX480000000
Waste Code:	Not reported
Quantity:	2.0
Units:	P - Pounds
Number of Containers:	1.0
Container Type:	DF - Fiberboard or plastic drums (glass)
Handling Method:	B Incineration, heat recovery, burning.
Specific Gravity:	1.0

PS 126K - JOHN ERICSSON JR SCHOOL (Continued) **1005444371**

Year:	2008
Manifest Tracking Num:	004182694JJK
Import Ind:	N
Export Ind:	Y
Discr Quantity Ind:	N
Discr Type Ind:	N
Discr Residue Ind:	N
Discr Partial Reject Ind:	N
Discr Full Reject Ind:	N
Manifest Ref Num:	Not reported
Alt Fac RCRA Id:	Not reported
Alt Fac Sign Date:	Not reported
Mgmt Method Type Code:	H141

Document ID:	Not reported
Manifest Status:	Not reported
Trans1 State ID:	NYD049178296
Trans2 State ID:	Not reported
Generator Ship Date:	02/01/2008
Trans1 Recv Date:	02/01/2008
Trans2 Recv Date:	Not reported
TSD Site Recv Date:	02/21/2008
Part A Recv Date:	Not reported
Part B Recv Date:	Not reported
Generator EPA ID:	NYR000106922
Trans1 EPA ID:	Not reported
Trans2 EPA ID:	Not reported
TSDF ID:	CDX480000000
Waste Code:	Not reported
Quantity:	5.0
Units:	P - Pounds
Number of Containers:	1.0
Container Type:	DF - Fiberboard or plastic drums (glass)
Handling Method:	R Material recovery of more than 75 percent of the total material.
Specific Gravity:	1.0
Year:	2008
Manifest Tracking Num:	004182694JJK
Import Ind:	N
Export Ind:	Y
Discr Quantity Ind:	N
Discr Type Ind:	N
Discr Residue Ind:	N
Discr Partial Reject Ind:	N
Discr Full Reject Ind:	N
Manifest Ref Num:	Not reported
Alt Fac RCRA Id:	Not reported
Alt Fac Sign Date:	Not reported
Mgmt Method Type Code:	H141

Document ID:	Not reported
Manifest Status:	Not reported
Trans1 State ID:	NYD049178296
Trans2 State ID:	Not reported
Generator Ship Date:	02/01/2008
Trans1 Recv Date:	02/01/2008

PS 126K - JOHN ERICSSON JR SCHOOL (Continued) **1005444371**

Trans2 Recv Date:	Not reported
TSD Site Recv Date:	02/21/2008
Part A Recv Date:	Not reported
Part B Recv Date:	Not reported
Generator EPA ID:	NYR000106922
Trans1 EPA ID:	Not reported
Trans2 EPA ID:	Not reported
TSDF ID:	CDX480000000
Waste Code:	Not reported
Quantity:	30.0
Units:	P - Pounds
Number of Containers:	1.0
Container Type:	DF - Fiberboard or plastic drums (glass)
Handling Method:	L Landfill.
Specific Gravity:	1.0
Year:	2008
Manifest Tracking Num:	004182694JJK
Import Ind:	N
Export Ind:	Y
Discr Quantity Ind:	N
Discr Type Ind:	N
Discr Residue Ind:	N
Discr Partial Reject Ind:	N
Discr Full Reject Ind:	N
Manifest Ref Num:	Not reported
Alt Fac RCRA Id:	Not reported
Alt Fac Sign Date:	Not reported
Mgmt Method Type Code:	H141

Document ID:	Not reported
Manifest Status:	Not reported
Trans1 State ID:	NYD049178296
Trans2 State ID:	Not reported
Generator Ship Date:	02/01/2008
Trans1 Recv Date:	02/01/2008
Trans2 Recv Date:	Not reported
TSD Site Recv Date:	02/21/2008
Part A Recv Date:	Not reported
Part B Recv Date:	Not reported
Generator EPA ID:	NYR000106922
Trans1 EPA ID:	Not reported
Trans2 EPA ID:	Not reported
TSDF ID:	CDX480000000
Waste Code:	Not reported
Quantity:	30.0
Units:	P - Pounds
Number of Containers:	1.0
Container Type:	DF - Fiberboard or plastic drums (glass)
Handling Method:	B Incineration, heat recovery, burning.
Specific Gravity:	1.0
Year:	2008
Manifest Tracking Num:	004182694JJK
Import Ind:	N
Export Ind:	Y
Discr Quantity Ind:	N
Discr Type Ind:	N

PS 126K - JOHN ERICSSON JR SCHOOL (Continued) **1005444371**

Discr Residue Ind:	N
Discr Partial Reject Ind:	N
Discr Full Reject Ind:	N
Manifest Ref Num:	Not reported
Alt Fac RCRA Id:	Not reported
Alt Fac Sign Date:	Not reported
Mgmt Method Type Code:	H141

Document ID:	Not reported
Manifest Status:	Not reported
Trans1 State ID:	NYD049178296
Trans2 State ID:	Not reported
Generator Ship Date:	02/01/2008
Trans1 Recv Date:	02/01/2008
Trans2 Recv Date:	Not reported
TSD Site Recv Date:	02/21/2008
Part A Recv Date:	Not reported
Part B Recv Date:	Not reported
Generator EPA ID:	NYR000106922
Trans1 EPA ID:	Not reported
Trans2 EPA ID:	Not reported
TSDF ID:	CDX480000000
Waste Code:	Not reported
Quantity:	5.0
Units:	P - Pounds
Number of Containers:	1.0
Container Type:	DF - Fiberboard or plastic drums (glass)
Handling Method:	B Incineration, heat recovery, burning.
Specific Gravity:	1.0
Year:	2008
Manifest Tracking Num:	004182694JJK
Import Ind:	N
Export Ind:	Y
Discr Quantity Ind:	N
Discr Type Ind:	N
Discr Residue Ind:	N
Discr Partial Reject Ind:	N
Discr Full Reject Ind:	N
Manifest Ref Num:	Not reported
Alt Fac RCRA Id:	Not reported
Alt Fac Sign Date:	Not reported
Mgmt Method Type Code:	H141

Document ID:	Not reported
Manifest Status:	Not reported
Trans1 State ID:	NYD049178296
Trans2 State ID:	Not reported
Generator Ship Date:	02/01/2008
Trans1 Recv Date:	02/01/2008
Trans2 Recv Date:	Not reported
TSD Site Recv Date:	02/21/2008
Part A Recv Date:	Not reported
Part B Recv Date:	Not reported
Generator EPA ID:	NYR000106922
Trans1 EPA ID:	Not reported

PS 126K - JOHN ERICSSON JR SCHOOL (Continued) **1005444371**

Trans2 EPA ID:	Not reported
TSDF ID:	CDX480000000
Waste Code:	Not reported
Quantity:	30.0
Units:	P - Pounds
Number of Containers:	1.0
Container Type:	DF - Fiberboard or plastic drums (glass)
Handling Method:	L Landfill.
Specific Gravity:	1.0
Year:	2008
Manifest Tracking Num:	004182694JJK
Import Ind:	N
Export Ind:	Y
Discr Quantity Ind:	N
Discr Type Ind:	N
Discr Residue Ind:	N
Discr Partial Reject Ind:	N
Discr Full Reject Ind:	N
Manifest Ref Num:	Not reported
Alt Fac RCRA Id:	Not reported
Alt Fac Sign Date:	Not reported
Mgmt Method Type Code:	H141

Document ID:	Not reported
Manifest Status:	Not reported
Trans1 State ID:	NYD049178296
Trans2 State ID:	Not reported
Generator Ship Date:	02/01/2008
Trans1 Recv Date:	02/01/2008
Trans2 Recv Date:	Not reported
TSD Site Recv Date:	02/21/2008
Part A Recv Date:	Not reported
Part B Recv Date:	Not reported
Generator EPA ID:	NYR000106922
Trans1 EPA ID:	Not reported
Trans2 EPA ID:	Not reported
TSDF ID:	CDX480000000
Waste Code:	Not reported
Quantity:	110.0
Units:	P - Pounds
Number of Containers:	3.0
Container Type:	DF - Fiberboard or plastic drums (glass)
Handling Method:	L Landfill.
Specific Gravity:	1.0
Year:	2008
Manifest Tracking Num:	004182694JJK
Import Ind:	N
Export Ind:	Y
Discr Quantity Ind:	N
Discr Type Ind:	N
Discr Residue Ind:	N
Discr Partial Reject Ind:	N
Discr Full Reject Ind:	N
Manifest Ref Num:	Not reported
Alt Fac RCRA Id:	Not reported
Alt Fac Sign Date:	Not reported

PS 126K - JOHN ERICSSON JR SCHOOL (Continued) **1005444371**

Mgmt Method Type Code: H141

Document ID: Not reported
Manifest Status: Not reported
Trans1 State ID: MAC300016672
Trans2 State ID: Not reported
Generator Ship Date: 10/13/2012
Trans1 Recv Date: 10/13/2012
Trans2 Recv Date: Not reported
TSD Site Recv Date: 10/15/2012
Part A Recv Date: Not reported
Part B Recv Date: Not reported
Generator EPA ID: NYR000106922
Trans1 EPA ID: Not reported
Trans2 EPA ID: Not reported
TSDF ID: NYD077444263
Waste Code: Not reported
Quantity: 477.0
Units: K - Kilograms (2.2 pounds)
Number of Containers: 42.0
Container Type: BA - Burlap, plastic, paper bags
Handling Method: L Landfill.
Specific Gravity: 1.0
Year: 2012
Manifest Tracking Num: 005731813FLE
Import Ind: N
Export Ind: N
Discr Quantity Ind: N
Discr Type Ind: N
Discr Residue Ind: N
Discr Partial Reject Ind: N
Discr Full Reject Ind: N
Manifest Ref Num: Not reported
Alt Fac RCRA Id: Not reported
Alt Fac Sign Date: Not reported
Mgmt Method Type Code: H141

Document ID: Not reported
Manifest Status: Not reported
Trans1 State ID: MAC300016672
Trans2 State ID: Not reported
Generator Ship Date: 10/13/2012
Trans1 Recv Date: 10/13/2012
Trans2 Recv Date: Not reported
TSD Site Recv Date: 10/15/2012
Part A Recv Date: Not reported
Part B Recv Date: Not reported
Generator EPA ID: NYR000106922
Trans1 EPA ID: Not reported
Trans2 EPA ID: Not reported
TSDF ID: NYD077444263
Waste Code: Not reported
Quantity: 20.0
Units: K - Kilograms (2.2 pounds)
Number of Containers: 1.0

PS 126K - JOHN ERICSSON JR SCHOOL (Continued) **1005444371**

Container Type:	DF - Fiberboard or plastic drums (glass)
Handling Method:	B Incineration, heat recovery, burning.
Specific Gravity:	1.0
Year:	2012
Manifest Tracking Num:	005731813FLE
Import Ind:	N
Export Ind:	N
Discr Quantity Ind:	N
Discr Type Ind:	N
Discr Residue Ind:	N
Discr Partial Reject Ind:	N
Discr Full Reject Ind:	N
Manifest Ref Num:	Not reported
Alt Fac RCRA Id:	Not reported
Alt Fac Sign Date:	Not reported
Mgmt Method Type Code:	H141

Document ID:	Not reported
Manifest Status:	Not reported
Trans1 State ID:	MAC300016672
Trans2 State ID:	Not reported
Generator Ship Date:	10/13/2012
Trans1 Recv Date:	10/13/2012
Trans2 Recv Date:	Not reported
TSD Site Recv Date:	10/15/2012
Part A Recv Date:	Not reported
Part B Recv Date:	Not reported
Generator EPA ID:	NYR000106922
Trans1 EPA ID:	Not reported
Trans2 EPA ID:	Not reported
TSDF ID:	NYD077444263
Waste Code:	Not reported
Quantity:	15.0
Units:	K - Kilograms (2.2 pounds)
Number of Containers:	1.0
Container Type:	DF - Fiberboard or plastic drums (glass)
Handling Method:	L Landfill.
Specific Gravity:	1.0
Year:	2012
Manifest Tracking Num:	005731813FLE
Import Ind:	N
Export Ind:	N
Discr Quantity Ind:	N
Discr Type Ind:	N
Discr Residue Ind:	N
Discr Partial Reject Ind:	N
Discr Full Reject Ind:	N
Manifest Ref Num:	Not reported
Alt Fac RCRA Id:	Not reported
Alt Fac Sign Date:	Not reported
Mgmt Method Type Code:	H141

L98
North
1/8-1/4
0.155 mi.
817 ft.

124 NASSAU AVE
BROOKLYN, NY 11222

Site 3 of 5 in cluster L

EDR US Hist Cleaners **1014984174**
N/A

Relative:
Lower

Actual:
15 ft.

EDR Historical Cleaners:

Name: NASSAU LAUNDRY CENTER
Year: 1999
Address: 124 NASSAU AVE

Name: NASSAU LAUNDRY CENTER
Year: 2000
Address: 124 NASSAU AVE

Name: NASSAU LAUNDRY CTR
Year: 2002
Address: 124 NASSAU AVE

Name: NASSAU LAUNDRY CENTER
Year: 2005
Address: 124 NASSAU AVE

Name: NASSAU LAUNDRY CENTER
Year: 2006
Address: 124 NASSAU AVE

Name: NASSAU LAUNDRY CENTER
Year: 2007
Address: 124 NASSAU AVE

Name: NASSAU LAUNDRY CENTER
Year: 2008
Address: 124 NASSAU AVE

Name: NASSAU LAUNDRY CENTER
Year: 2009
Address: 124 NASSAU AVE

Name: NASSAU LAUNDRY CTR
Year: 2010
Address: 124 NASSAU AVE

Name: NASSAU LAUNDRY CENTER
Year: 2011
Address: 124 NASSAU AVE

Name: NASSAU LAUNDRY
Year: 2012
Address: 124 NASSAU AVE

M99 **MTA NYCT - NASSAU AVENUE STATION** **RCRA NonGen / NLR** **1001197366**
NW **NASSAU & MANHATTAN AVE** **NY MANIFEST** **NYR000038778**
1/8-1/4 **BROOKLYN, NY 11222**
0.158 mi.
832 ft. **Site 2 of 6 in cluster M**

Relative:
Lower

Actual:
14 ft.

RCRA NonGen / NLR:

Date form received by agency:	01/01/2007
Facility name:	MTA NYCT - NASSAU AVENUE STATION
Facility address:	NASSAU & MANHATTAN AVE BROOKLYN, NY 11222
EPA ID:	NYR000038778
Mailing address:	COLUMBUS CIR 25TH FLOOR NEW YORK, NY 10019
Contact:	DAVID RISUENO
Contact address:	COLUMBUS CIR 25TH FLOOR NEW YORK, NY 10019
Contact country:	US
Contact telephone:	(212) 307-5589
Contact email:	Not reported
EPA Region:	02
Classification:	Non-Generator
Description:	Handler: Non-Generators do not presently generate hazardous waste

Owner/Operator Summary:

Owner/operator name:	MTA NEW YORK CITY TRANSIT
Owner/operator address:	10 COLUMBUS CIR 25TH FLOOR NEW YORK, NY 10019
Owner/operator country:	US
Owner/operator telephone:	(212) 307-5589
Legal status:	Other
Owner/Operator Type:	Operator
Owner/Op start date:	Not reported
Owner/Op end date:	Not reported

Owner/operator name:	MTA NEW YORK CITY TRANSIT
Owner/operator address:	10 COLUMBUS CIR 25TH FLOOR NEW YORK, NY 10019
Owner/operator country:	US
Owner/operator telephone:	(212) 307-5589
Legal status:	Other
Owner/Operator Type:	Owner
Owner/Op start date:	Not reported
Owner/Op end date:	Not reported

Handler Activities Summary:

U.S. importer of hazardous waste:	No
Mixed waste (haz. and radioactive):	No
Recycler of hazardous waste:	No
Transporter of hazardous waste:	No
Treater, storer or disposer of HW:	No
Underground injection activity:	No
On-site burner exemption:	No
Furnace exemption:	No
Used oil fuel burner:	No
Used oil processor:	No
User oil refiner:	No
Used oil fuel marketer to burner:	No

MTA NYCT - NASSAU AVENUE STATION (Continued) **1001197366**

Used oil Specification marketer: No
Used oil transfer facility: No
Used oil transporter: No

Historical Generators:
Date form received by agency: 01/01/2006
Site name: MTA NYCT - NASSAU AVENUE STATION
Classification: Not a generator, verified

Date form received by agency: 05/07/1997
Site name: MTA NYCT - NASSAU AVENUE STATION
Classification: Small Quantity Generator

. Waste code: D000
. Waste name: Not Defined

. Waste code: D008
. Waste name: LEAD

Violation Status: No violations found

NY MANIFEST:
EPA ID: NYR000038778
Country: USA
Location Address 1: NASSAU & MANHATTAN AVE
Location Address 2: Not reported
Location City: BROOKLYN
Location State: NY
Location Zip Code: 11222
Location Zip Code 4: Not reported

Mailing Info:
Name: MTA NYCT - NASSAU AVE STATION
Contact: DAVID RISUENO
Address: 10 COLUMBUS CIR - 25TH FLR
City/State/Zip: NEW YORK, NY 10019
Country: USA
Phone: 212-307-5589

Manifest:

Document ID: NYG1778148
Manifest Status: Not reported
Trans1 State ID: MA045
Trans2 State ID: Not reported
Generator Ship Date: 10/20/1999
Trans1 Recv Date: 10/20/1999
Trans2 Recv Date: 10/26/1999
TSD Site Recv Date: 11/05/1999
Part A Recv Date: Not reported
Part B Recv Date: Not reported
Generator EPA ID: NYR000038778
Trans1 EPA ID: MAD052924495
Trans2 EPA ID: NJD003812047
TSDF ID: OHD083377010
Waste Code: D008 - LEAD 5.0 MG/L TCLP
Quantity: 00440

MTA NYCT - NASSAU AVENUE STATION (Continued) **1001197366**

Units:	P - Pounds
Number of Containers:	001
Container Type:	DM - Metal drums, barrels
Handling Method:	T Chemical, physical, or biological treatment.
Specific Gravity:	01.02
Year:	1999

Document ID:	MIA3993207
Manifest Status:	Completed after the designated time period for a TSDF to get a copy to the DEC
Trans1 State ID:	31124MA
Trans2 State ID:	31124
Generator Ship Date:	09/04/1997
Trans1 Recv Date:	09/04/1997
Trans2 Recv Date:	/ /
TSD Site Recv Date:	09/10/1997
Part A Recv Date:	/ /
Part B Recv Date:	10/03/1997
Generator EPA ID:	NYR000038778
Trans1 EPA ID:	CTD982191942
Trans2 EPA ID:	CTD982191942
TSDF ID:	MID096963194
Waste Code:	D008 - LEAD 5.0 MG/L TCLP
Quantity:	00025
Units:	P - Pounds
Number of Containers:	001
Container Type:	DM - Metal drums, barrels
Handling Method:	L Landfill.
Specific Gravity:	100
Year:	1997

Document ID:	NJA2762113
Manifest Status:	Completed after the designated time period for a TSDF to get a copy to the DEC
Trans1 State ID:	ES5811
Trans2 State ID:	Not reported
Generator Ship Date:	09/02/1997
Trans1 Recv Date:	09/02/1997
Trans2 Recv Date:	/ /
TSD Site Recv Date:	09/02/1997
Part A Recv Date:	09/12/1997
Part B Recv Date:	10/08/1997
Generator EPA ID:	NYR000038778
Trans1 EPA ID:	NJ0000027193
Trans2 EPA ID:	Not reported
TSDF ID:	NJD002200046
Waste Code:	D008 - LEAD 5.0 MG/L TCLP
Quantity:	00150
Units:	P - Pounds
Number of Containers:	002
Container Type:	DF - Fiberboard or plastic drums (glass)
Handling Method:	L Landfill.
Specific Gravity:	100
Year:	1997

Document ID:	Not reported

MTA NYCT - NASSAU AVENUE STATION (Continued) **1001197366**

Manifest Status:	Not reported
Trans1 State ID:	NYD046765574
Trans2 State ID:	Not reported
Generator Ship Date:	06/17/2010
Trans1 Recv Date:	06/17/2010
Trans2 Recv Date:	Not reported
TSD Site Recv Date:	06/17/2010
Part A Recv Date:	Not reported
Part B Recv Date:	Not reported
Generator EPA ID:	NYR000038778
Trans1 EPA ID:	Not reported
Trans2 EPA ID:	Not reported
TSDF ID:	NJD991291105
Waste Code:	Not reported
Quantity:	200.0
Units:	P - Pounds
Number of Containers:	2.0
Container Type:	DM - Metal drums, barrels
Handling Method:	T Chemical, physical, or biological treatment.
Specific Gravity:	1.0
Year:	2010
Manifest Tracking Num:	000067396WAS
Import Ind:	N
Export Ind:	N
Discr Quantity Ind:	N
Discr Type Ind:	N
Discr Residue Ind:	N
Discr Partial Reject Ind:	N
Discr Full Reject Ind:	N
Manifest Ref Num:	Not reported
Alt Fac RCRA Id:	Not reported
Alt Fac Sign Date:	Not reported
Mgmt Method Type Code:	H111

O100 **MCCARREN PARK POOL** **NY UST** **U004177701**
SW **776 LORIMER STREET** **N/A**
1/8-1/4 **BROOKLYN, NY 11222**
0.159 mi.
838 ft. **Site 1 of 2 in cluster O**

Relative:
Lower

Actual:
14 ft.

UST:

Id/Status:	2-611514 / Unregulated/Closed
Program Type:	PBS
Region:	STATE
DEC Region:	2
Expiration Date:	12/27/2011
UTM X:	588657.03515999997
UTM Y:	4508212.3185799997
Site Type:	Other

Affiliation Records:

Site Id:	445308
Affiliation Type:	Facility Owner
Company Name:	NYC DEPT OF PARKS & RECREATION
Contact Type:	Not reported
Contact Name:	Not reported
Address1:	OLMSTED CTR,FLUSHING MEADOWS: CORONA PARK
Address2:	Not reported

MCCARREN PARK POOL (Continued) **U004177701**

City:	FLUSHING
State:	NY
Zip Code:	11368
Country Code:	001
Phone:	(718) 760-6725
EMail:	Not reported
Fax Number:	Not reported
Modified By:	NRLOMBAR
Date Last Modified:	4/19/2012

Site Id:	445308
Affiliation Type:	Mail Contact
Company Name:	LANGAN ENGINEERING & ENVIRONMENTAL SERVICES
Contact Type:	Not reported
Contact Name:	JASON HAYES
Address1:	21 PENN PLAZA
Address2:	366 WEST 31ST STREET, 8TH FLOOR
City:	NEW YORK
State:	NY
Zip Code:	10001
Country Code:	001
Phone:	(212) 479-5400
EMail:	JAHAYES@LANGAN.COM
Fax Number:	Not reported
Modified By:	NRLOMBAR
Date Last Modified:	11/1/2011

Site Id:	445308
Affiliation Type:	On-Site Operator
Company Name:	MCCARREN PARK POOL
Contact Type:	Not reported
Contact Name:	NYC PARKS & RECREATION
Address1:	Not reported
Address2:	Not reported
City:	Not reported
State:	NN
Zip Code:	Not reported
Country Code:	001
Phone:	(718) 760-6725
EMail:	Not reported
Fax Number:	Not reported
Modified By:	NRLOMBAR
Date Last Modified:	11/1/2011

Site Id:	445308
Affiliation Type:	Emergency Contact
Company Name:	NYC PARKS AND RECREATION
Contact Type:	Not reported
Contact Name:	JOHN NATOLI
Address1:	Not reported
Address2:	Not reported
City:	Not reported
State:	NN
Zip Code:	Not reported
Country Code:	999
Phone:	(718) 760-6725
EMail:	Not reported

MCCARREN PARK POOL (Continued) **U004177701**

Fax Number:	Not reported
Modified By:	NRLOMBAR
Date Last Modified:	11/1/2011

Tank Info:

Tank Number:	01
Tank ID:	238122
Tank Status:	Closed - In Place
Material Name:	Closed - In Place
Capacity Gallons:	10000
Install Date:	10/24/1935
Date Tank Closed:	10/06/2011
Registered:	True
Tank Location:	Underground
Tank Type:	Steel/carbon steel
Material Code:	0001
Common Name of Substance:	#2 Fuel Oil (On-Site Consumption)
Tightness Test Method:	00
Date Test:	Not reported
Next Test Date:	Not reported
Pipe Model:	Not reported
Modified By:	NRLOMBAR
Last Modified:	11/01/2011

Equipment Records:

C02 - Pipe Location - Underground/On-ground
F00 - Pipe External Protection - None
I00 - Overfill - None
L00 - Piping Leak Detection - None
A00 - Tank Internal Protection - None
D01 - Pipe Type - Steel/Carbon Steel/Iron
G00 - Tank Secondary Containment - None
J00 - Dispenser - None
B00 - Tank External Protection - None
E00 - Piping Secondary Containment - None
H00 - Tank Leak Detection - None
K00 - Spill Prevention - None

Tank Number:	02
Tank ID:	241532
Tank Status:	Closed - Removed
Material Name:	Closed - Removed
Capacity Gallons:	2500
Install Date:	07/31/1936
Date Tank Closed:	09/29/2011
Registered:	True
Tank Location:	Underground
Tank Type:	Steel/carbon steel
Material Code:	0008
Common Name of Substance:	Diesel
Tightness Test Method:	NN
Date Test:	Not reported
Next Test Date:	Not reported

MCCARREN PARK POOL (Continued) **U004177701**

Pipe Model: Not reported
Modified By: NRLOMBAR
Last Modified: 11/01/2011

Equipment Records:

C00 - Pipe Location - No Piping
F00 - Pipe External Protection - None
I00 - Overfill - None
L00 - Piping Leak Detection - None
A00 - Tank Internal Protection - None
D00 - Pipe Type - No Piping
G00 - Tank Secondary Containment - None
J00 - Dispenser - None
B00 - Tank External Protection - None
E00 - Piping Secondary Containment - None
H00 - Tank Leak Detection - None
K00 - Spill Prevention - None

O101 **NYC DEPT OF PARKS** **RCRA-LQG** **1014399843**
SW **776 LORIMER STREET** **NJ MANIFEST** **NYR000179333**
1/8-1/4 **BROOKLYN, NY 11222** **NY MANIFEST**
0.159 mi.
838 ft. **Site 2 of 2 in cluster O**

Relative:
Lower

Actual:
14 ft.

RCRA-LQG:

Date form received by agency: 10/04/2012
Facility name: NYC DEPT OF PARKS
Facility address: 776 LORIMER STREET
BROOKLYN, NY 11222
EPA ID: NYR000179333
Mailing address: ROOSEVELT AVE
QUEENS, NY 11368
Contact: MARTY ROWLAND
Contact address: ROOSEVELT AVE
QUEENS, NY 11368
Contact country: US
Contact telephone: (347) 865-3193
Contact email: MARTY.ROWLAND@PARKS.NYC.GOV
EPA Region: 02
Classification: Large Quantity Generator
Description: Handler: generates 1,000 kg or more of hazardous waste during any calendar month; or generates more than 1 kg of acutely hazardous waste during any calendar month; or generates more than 100 kg of any residue or contaminated soil, waste or other debris resulting from the cleanup of a spill, into or on any land or water, of acutely hazardous waste during any calendar month; or generates 1 kg or less of acutely hazardous waste during any calendar month, and accumulates more than 1 kg of acutely hazardous waste at any time; or generates 100 kg or less of any residue or contaminated soil, waste or other debris resulting from the cleanup of a spill, into or on any land or water, of acutely hazardous waste during any calendar month, and accumulates more than 100 kg of that material at any time

Owner/Operator Summary:

Owner/operator name: NYC DEPT OF PARKS & REC
Owner/operator address: ROOSEVELT AVE
QUEENS, NY 11368
Owner/operator country: US

NYC DEPT OF PARKS (Continued) **1014399843**

Owner/operator telephone: Not reported
Legal status: Municipal
Owner/Operator Type: Owner
Owner/Op start date: 01/01/1909
Owner/Op end date: Not reported

Owner/operator name: NYC DEPT OF PARKS & RECREATION
Owner/operator address: Not reported
Not reported
Owner/operator country: US
Owner/operator telephone: Not reported
Legal status: Municipal
Owner/Operator Type: Operator
Owner/Op start date: 07/31/1935
Owner/Op end date: Not reported

Owner/operator name: NYC DEPT OF PARKS & RECREATION
Owner/operator address: OLMSTED CENTER FLUSHING MEADOW CORONA PARK
FLUSHING, NY 11368
Owner/operator country: US
Owner/operator telephone: (718) 760-6828
Legal status: Municipal
Owner/Operator Type: Owner
Owner/Op start date: 07/31/1935
Owner/Op end date: Not reported

Owner/operator name: NYC DEPT OF PARKS & REC
Owner/operator address: Not reported
Not reported
Owner/operator country: Not reported
Owner/operator telephone: Not reported
Legal status: Municipal
Owner/Operator Type: Operator
Owner/Op start date: 01/01/1909
Owner/Op end date: Not reported

Handler Activities Summary:
U.S. importer of hazardous waste: No
Mixed waste (haz. and radioactive): No
Recycler of hazardous waste: No
Transporter of hazardous waste: No
Treater, storer or disposer of HW: No
Underground injection activity: No
On-site burner exemption: No
Furnace exemption: No
Used oil fuel burner: No
Used oil processor: No
User oil refiner: No
Used oil fuel marketer to burner: No
Used oil Specification marketer: No
Used oil transfer facility: No
Used oil transporter: No

. Waste code: D008
. Waste name: LEAD

NYC DEPT OF PARKS (Continued) **1014399843**

Historical Generators:
Date form received by agency: 12/01/2010
Site name: RENOVATION OF MCCARREN POOL & BATHHOUSE
Classification: Large Quantity Generator

. Waste code: D008
. Waste name: LEAD

Biennial Reports:

Last Biennial Reporting Year: 2013

Annual Waste Handled:
Waste code: D008
Waste name: LEAD
Amount (Lbs): 21500

Violation Status: No violations found

NJ MANIFEST:
EPA Id: NYR000179333
Mail Address: ROOSEVELT AVE
Mail City/State/Zip: QUEENS, NY 11368
Facility Phone: Not reported
Emergency Phone: Not reported
Contact: MARTY ROWLAND
Comments: Not reported
SIC Code: Not reported
County: NY047
Municipal: Not reported
Previous EPA Id: Not reported
Gen Flag: Not reported
Trans Flag: Not reported
TSDF Flag: Not reported
Name Change: Not reported
Date Change: Not reported

Manifest:
Manifest Number: 007322001JJK
EPA ID: NYR000179333
Date Shipped: 1/20/2011
TSDF EPA ID: NJD991291105
Transporter EPA ID: NJD054126164
Transporter 2 EPA ID: Not reported
Transporter 3 EPA ID: Not reported
Transporter 4 EPA ID: Not reported
Transporter 5 EPA ID: Not reported
Transporter 6 EPA ID: Not reported
Transporter 7 EPA ID: Not reported
Transporter 8 EPA ID: Not reported
Transporter 10 EPA ID: Not reported
Date Trans1 Transported Waste: Not reported
Date Trans2 Transported Waste: Not reported
Date Trans3 Transported Waste: Not reported
Date Trans4 Transported Waste: Not reported
Date Trans5 Transported Waste: Not reported
Date Trans6 Transported Waste: Not reported

NYC DEPT OF PARKS (Continued) **1014399843**

Date Trans7 Transported Waste:	Not reported
Date Trans8 Transported Waste:	Not reported
Date Trans9 Transported Waste:	Not reported
Date Trans10 Transported Waste:	Not reported
Date TSDF Received Waste:	Not reported
Generator EPA Facility Name:	MCCARREN PARK POOL HOUSE
Transporter-1 EPA Facility Name:	FREEHOLD CARTAGE INC
TSDF EPA Facility Name:	CLEAN EARTH OF NORTH JERSEY INC
QTY Units:	Pounds
Transporter SEQ ID:	1.00
Transporter-1 Date:	1/20/2011
Waste SEQ ID:	1.00
Waste Type Code 2:	Not reported
Waste Type Code 3:	Not reported
Waste Type Code 4:	Not reported
Waste Type Code 5:	Not reported
Waste Type Code 6:	Not reported
Date Accepted:	1/20/2011
Manifest Discrepancy Type:	Quantity
Data Entry Number:	Not reported
Was Load Rejected:	QUEENS, NY 11368
Reason Load Was Rejected:	Not reported

Waste:

Manifest Year:	2011 New Jersey Manifest Data
Waste Code:	D008
Hand Code:	H111
Quantity:	18,880.00 Pounds

Manifest Year:	2011 New Jersey Manifest Data
Waste Code:	D008
Hand Code:	H111
Quantity:	18,880.00 Pounds

Manifest Number:	007322001JJK
EPA ID:	NYR000179333
Date Shipped:	1/20/2011
TSDF EPA ID:	NJD991291105
Transporter EPA ID:	NJD054126164
Transporter 2 EPA ID:	Not reported
Transporter 3 EPA ID:	Not reported
Transporter 4 EPA ID:	Not reported
Transporter 5 EPA ID:	Not reported
Transporter 6 EPA ID:	Not reported
Transporter 7 EPA ID:	Not reported
Transporter 8 EPA ID:	Not reported
Transporter 10 EPA ID:	Not reported
Date Trans1 Transported Waste:	Not reported
Date Trans2 Transported Waste:	Not reported
Date Trans3 Transported Waste:	Not reported
Date Trans4 Transported Waste:	Not reported
Date Trans5 Transported Waste:	Not reported
Date Trans6 Transported Waste:	Not reported
Date Trans7 Transported Waste:	Not reported
Date Trans8 Transported Waste:	Not reported
Date Trans9 Transported Waste:	Not reported
Date Trans10 Transported Waste:	Not reported

NYC DEPT OF PARKS (Continued) **1014399843**

Date TSDF Received Waste:	Not reported
Generator EPA Facility Name:	MCCARREN PARK POOL HOUSE
Transporter-1 EPA Facility Name:	FREEHOLD CARTAGE INC
TSDF EPA Facility Name:	CLEAN EARTH OF NORTH JERSEY INC
QTY Units:	Pounds
Transporter SEQ ID:	1.00
Transporter-1 Date:	1/20/2011
Waste SEQ ID:	1.00
Waste Type Code 2:	Not reported
Waste Type Code 3:	Not reported
Waste Type Code 4:	Not reported
Waste Type Code 5:	Not reported
Waste Type Code 6:	Not reported
Date Accepted:	1/20/2011
Manifest Discrepancy Type:	Type
Data Entry Number:	Not reported
Was Load Rejected:	QUEENS, NY 11368
Reason Load Was Rejected:	Not reported

Waste:

Manifest Year:	2011 New Jersey Manifest Data
Waste Code:	D008
Hand Code:	H111
Quantity:	18,880.00 Pounds
Manifest Year:	2011 New Jersey Manifest Data
Waste Code:	D008
Hand Code:	H111
Quantity:	18,880.00 Pounds

NY MANIFEST:

EPA ID:	NYR000179333
Country:	USA
Location Address 1:	776 LORIMER STREET
Location Address 2:	Not reported
Location City:	BROOKLYN
Location State:	NY
Location Zip Code:	11222
Location Zip Code 4:	Not reported

Mailing Info:

Name:	NYC DEPT OF PARKS
Contact:	RENOVATION OF MCCARREN POOL & BATHHOUSE
Address:	117-02 ROOSEVELT AVENUE
City/State/Zip:	FLUSHING, NY 11366
Country:	USA
Phone:	347-985-3193

Manifest:

Document ID:	Not reported
Manifest Status:	Not reported
Trans1 State ID:	NJD054126164
Trans2 State ID:	Not reported

NYC DEPT OF PARKS (Continued) **1014399843**

Generator Ship Date:	01/20/2011
Trans1 Recv Date:	01/20/2011
Trans2 Recv Date:	Not reported
TSD Site Recv Date:	01/20/2011
Part A Recv Date:	Not reported
Part B Recv Date:	Not reported
Generator EPA ID:	NYR000179333
Trans1 EPA ID:	Not reported
Trans2 EPA ID:	Not reported
TSDF ID:	NJD991291105
Waste Code:	Not reported
Quantity:	18880.0
Units:	P - Pounds
Number of Containers:	43.0
Container Type:	DM - Metal drums, barrels
Handling Method:	T Chemical, physical, or biological treatment.
Specific Gravity:	1.0
Year:	2011
Manifest Tracking Num:	007322001JJK
Import Ind:	N
Export Ind:	N
Discr Quantity Ind:	Y
Discr Type Ind:	N
Discr Residue Ind:	N
Discr Partial Reject Ind:	N
Discr Full Reject Ind:	N
Manifest Ref Num:	Not reported
Alt Fac RCRA Id:	Not reported
Alt Fac Sign Date:	Not reported
Mgmt Method Type Code:	H111

P102 **JAN & JANNA ROTH** **NY AST** **U004077345**
NE **19 DIAMOND ST** **N/A**
1/8-1/4 **BROOKLYN, NY 11222**
0.159 mi.
842 ft. **Site 1 of 6 in cluster P**

Relative:
Higher

Actual:
17 ft.

AST:

Region:	STATE
DEC Region:	2
Site Status:	Active
Facility Id:	2-272205
Program Type:	PBS
UTM X:	589079.16619000002
UTM Y:	4508584.11173
Expiration Date:	06/18/2017
Site Type:	Private Residence

Affiliation Records:

Site Id:	11523
Affiliation Type:	Facility Owner
Company Name:	JAN & JANNA ROTH
Contact Type:	OWNER
Contact Name:	JANINA ROTH
Address1:	244-20 THORNHILL AVE
Address2:	Not reported
City:	DOUGLASTON
State:	NY

JAN & JANNA ROTH (Continued) **U004077345**

Zip Code:	11362
Country Code:	001
Phone:	(718) 631-1338
EMail:	Not reported
Fax Number:	Not reported
Modified By:	DXLIVING
Date Last Modified:	3/21/2007

Site Id:	11523
Affiliation Type:	Mail Contact
Company Name:	JAN AND JANINA ROTH
Contact Type:	Not reported
Contact Name:	J. ROTH
Address1:	244-20 THORNHILL AVE.
Address2:	Not reported
City:	DOUGLASTON
State:	NY
Zip Code:	11362
Country Code:	001
Phone:	(718) 631-1338
EMail:	Not reported
Fax Number:	Not reported
Modified By:	TRANSLAT
Date Last Modified:	3/4/2004

Site Id:	11523
Affiliation Type:	On-Site Operator
Company Name:	JAN & JANNA ROTH
Contact Type:	Not reported
Contact Name:	JAN ROTH
Address1:	Not reported
Address2:	Not reported
City:	Not reported
State:	NN
Zip Code:	Not reported
Country Code:	001
Phone:	(718) 631-1338
EMail:	Not reported
Fax Number:	Not reported
Modified By:	TRANSLAT
Date Last Modified:	3/4/2004

Site Id:	11523
Affiliation Type:	Emergency Contact
Company Name:	JAN & JANNA ROTH
Contact Type:	Not reported
Contact Name:	JAN ROTH
Address1:	Not reported
Address2:	Not reported
City:	Not reported
State:	NN
Zip Code:	Not reported
Country Code:	001
Phone:	(718) 631-1338
EMail:	Not reported
Fax Number:	Not reported
Modified By:	TRANSLAT

JAN & JANNA ROTH (Continued) **U004077345**

Date Last Modified: 3/4/2004

Tank Info:

Tank Number: 001
Tank Id: 9198
Material Code: 0001
Common Name of Substance: #2 Fuel Oil (On-Site Consumption)

Equipment Records:

A00 - Tank Internal Protection - None
D01 - Pipe Type - Steel/Carbon Steel/Iron
J02 - Dispenser - Suction Dispenser
L09 - Piping Leak Detection - Exempt Suction Piping
C00 - Pipe Location - No Piping
F00 - Pipe External Protection - None
G03 - Tank Secondary Containment - Vault (w/o access)
I04 - Overfill - Product Level Gauge (A/G)
B00 - Tank External Protection - None
H00 - Tank Leak Detection - None

Tank Location: 6
Tank Type: Steel/Carbon Steel/Iron
Tank Status: In Service
Pipe Model: Not reported
Install Date: 07/15/1928
Capacity Gallons: 2000
Tightness Test Method: NN
Date Test: Not reported
Next Test Date: Not reported
Date Tank Closed: Not reported
Register: True
Modified By: DXLIVING
Last Modified: 03/21/2007
Material Name: #2 Fuel Oil (On-Site Consumption)

K103 **EDR US Hist Cleaners** **1015066623**
SE **489 GRAHAM AVE** **N/A**
1/8-1/4 **BROOKLYN, NY 11222**
0.165 mi.
870 ft. **Site 12 of 12 in cluster K**

Relative:
Higher

Actual:
18 ft.

EDR Historical Cleaners:

Name: SUSANS LAUNDROMAT
Year: 2010
Address: 489 GRAHAM AVE

Name: SUSANS LAUNDROMAT
Year: 2011
Address: 489 GRAHAM AVE

Name: SUSANS LAUNDROMAT
Year: 2012
Address: 489 GRAHAM AVE

P104 **31 DIAMOND STV BKLYN NY** **NY AST** **U003391878**
NE **31 DIAMOND STREET** **NY HIST AST** **N/A**
1/8-1/4 **BKLYN, NY 11222**
0.166 mi.
877 ft. **Site 2 of 6 in cluster P**

Relative:
Higher

Actual:
16 ft.

AST:

Region:	STATE
DEC Region:	2
Site Status:	Active
Facility Id:	2-364355
Program Type:	PBS
UTM X:	589061.30553999997
UTM Y:	4508622.3733799998
Expiration Date:	11/20/2017
Site Type:	Apartment Building/Office Building

Affiliation Records:

Site Id:	18464
Affiliation Type:	Facility Owner
Company Name:	JME DIAMOND LLC
Contact Type:	OWNER
Contact Name:	MARIA MORAWIEC
Address1:	45 FAIRFIELD LANE
Address2:	Not reported
City:	NEW HYDE PARK
State:	NY
Zip Code:	11040
Country Code:	001
Phone:	(516) 437-8044
EMail:	ASIA1880@AOL.COM
Fax Number:	Not reported
Modified By:	CGFREEDM
Date Last Modified:	11/6/2014

Site Id:	18464
Affiliation Type:	Mail Contact
Company Name:	JME DIAMOND LLC
Contact Type:	OWNER
Contact Name:	MARIA MORAWIEC
Address1:	45 FAIRFIELD LANE
Address2:	Not reported
City:	NEW HYDE PARK
State:	NY
Zip Code:	11040
Country Code:	001
Phone:	(516) 437-8044
EMail:	ASIA1880@AOL.COM
Fax Number:	Not reported
Modified By:	CGFREEDM
Date Last Modified:	11/6/2014

Site Id:	18464
Affiliation Type:	On-Site Operator
Company Name:	31 DIAMOND STV BKLYN NY
Contact Type:	Not reported
Contact Name:	MARCIN GRAZDA
Address1:	Not reported
Address2:	Not reported
City:	Not reported

31 DIAMOND STV BKLYN NY (Continued) **U003391878**

State:	NN
Zip Code:	Not reported
Country Code:	001
Phone:	(917) 365-9840
EMail:	Not reported
Fax Number:	Not reported
Modified By:	CGFREEDM
Date Last Modified:	11/6/2014

Site Id:	18464
Affiliation Type:	Emergency Contact
Company Name:	JME DIAMOND LLC
Contact Type:	Not reported
Contact Name:	MARIA MORAWIEC
Address1:	Not reported
Address2:	Not reported
City:	Not reported
State:	NN
Zip Code:	Not reported
Country Code:	999
Phone:	(516) 729-3831
EMail:	Not reported
Fax Number:	Not reported
Modified By:	CGFREEDM
Date Last Modified:	11/6/2014

Tank Info:

Tank Number:	001
Tank Id:	22557
Material Code:	0001
Common Name of Substance:	#2 Fuel Oil (On-Site Consumption)

Equipment Records:

A00 - Tank Internal Protection - None
D01 - Pipe Type - Steel/Carbon Steel/Iron
J02 - Dispenser - Suction Dispenser
K99 - Spill Prevention - Other
L09 - Piping Leak Detection - Exempt Suction Piping
F00 - Pipe External Protection - None
G03 - Tank Secondary Containment - Vault (w/o access)
I04 - Overfill - Product Level Gauge (A/G)
B00 - Tank External Protection - None
C03 - Pipe Location - Aboveground/Underground Combination
E00 - Piping Secondary Containment - None
H00 - Tank Leak Detection - None

Tank Location:	1
Tank Type:	Steel/Carbon Steel/Iron
Tank Status:	In Service
Pipe Model:	Not reported
Install Date:	01/01/1964
Capacity Gallons:	2000
Tightness Test Method:	NN
Date Test:	Not reported
Next Test Date:	Not reported
Date Tank Closed:	Not reported

31 DIAMOND STV BKLYN NY (Continued) **U003391878**

Register:	True
Modified By:	CGFREEDM
Last Modified:	11/06/2014
Material Name:	#2 Fuel Oil (On-Site Consumption)

HIST AST:

PBS Number:	2-364355
SWIS Code:	6101
Operator:	JULIAN MORAWIEC
Facility Phone:	(718) 389-0213
Facility Addr2:	31 DIAMOND STREET
Facility Type:	APARTMENT BUILDING
Emergency:	JULIAN MORAWIEC
Emergency Tel:	(718) 389-0213
Old PBSNO:	Not reported
Date Inspected:	Not reported
Inspector:	Not reported
Result of Inspection:	Not reported
Owner Name:	EDWARD MORAWIEC
Owner Address:	139 ENGERT AVE
Owner City,St,Zip:	BKLYN, NY 11222
Federal ID:	Not reported
Owner Tel:	(516) 437-8044
Owner Type:	Not reported
Owner Subtype:	Not reported
Mailing Contact:	Not reported
Mailing Name:	EDWARD MORAWIEC
Mailing Address:	139 ENONT AVE
Mailing Address 2:	Not reported
Mailing City,St,Zip:	BKLYN, NY 11222
Mailing Telephone:	(516) 437-8044
Owner Mark:	First Owner
Facility Status:	1 - Active PBS facility, i.e. total capacity of the PBS tanks is greater than 1,100 gallons, regardless if Subpart 360-14 tanks exist or not at the facility.
Certification Flag:	False
Certification Date:	09/18/1997
Expiration:	10/15/2002
Renew Flag:	False
Renew Date:	Not reported
Total Capacity:	2000
FAMT:	True
Facility Screen:	No Missing Data
Owner Screen:	Minor Data Missing
Tank Screen:	No Missing Data
Dead Letter:	False
CBS Number:	Not reported
Town or City:	NEW YORK CITY
County Code:	61
Town or City Code:	01
Region:	2

Tank ID:	001
Tank Location:	ABOVEGROUND
Tank Status:	In Service
Install Date:	Not reported
Capacity (Gal):	2000

31 DIAMOND STV BKLYN NY (Continued) **U003391878**

Product Stored:	NOS 1,2, OR 4 FUEL OIL
Tank Type:	Steel/carbon steel
Tank Internal:	0
Tank External:	00
Pipe Location:	Aboveground/Underground Combination
Pipe Type:	STEEL/IRON
Pipe Internal:	None
Pipe External:	00
Tank Containment:	10
Leak Detection:	00
Overfill Protection:	40
Dispenser Method:	Suction
Date Tested:	Not reported
Next Test Date:	Not reported
Missing Data for Tank:	No Missing Data
Date Closed:	Not reported
Test Method:	Not reported
Deleted:	False
Updated:	True
SPDES Number:	Not reported
Lat/Long:	Not reported

Q105 **CON EDISON SERVICE BOX: 12062** **RCRA NonGen / NLR** **1016968695**
SE **163 BAYARD ST** **NY MANIFEST** **NYP004423216**
1/8-1/4 **BROOKLYN, NY 11222**
0.166 mi.
878 ft. **Site 1 of 2 in cluster Q**

Relative:
Higher

Actual:
18 ft.

RCRA NonGen / NLR:

Date form received by agency:	02/21/2014
Facility name:	CON EDISON SERVICE BOX: 12062
Facility address:	163 BAYARD ST BROOKLYN, NY 11222
EPA ID:	NYP004423216
Mailing address:	IRVING PL, 15TH FL NE NEW YORK, NY 10003
Contact:	THOMAS TEELING
Contact address:	Not reported Not reported
Contact country:	Not reported
Contact telephone:	(212) 460-3770
Contact email:	Not reported
EPA Region:	02
Classification:	Non-Generator
Description:	Handler: Non-Generators do not presently generate hazardous waste

Handler Activities Summary:

U.S. importer of hazardous waste:	No
Mixed waste (haz. and radioactive):	No
Recycler of hazardous waste:	No
Transporter of hazardous waste:	No
Treater, storer or disposer of HW:	No
Underground injection activity:	No
On-site burner exemption:	No
Furnace exemption:	No
Used oil fuel burner:	No
Used oil processor:	No

CON EDISON SERVICE BOX: 12062 (Continued) **1016968695**

User oil refiner: No
Used oil fuel marketer to burner: No
Used oil Specification marketer: No
Used oil transfer facility: No
Used oil transporter: No

Historical Generators:
Date form received by agency: 01/21/2014
Site name: CON EDISON SERVICE BOX: 12062
Classification: Conditionally Exempt Small Quantity Generator

Violation Status: No violations found

NY MANIFEST:
EPA ID: NYP004423216
Country: USA
Location Address 1: AT FRONT OF 163 BAYARD ST
Location Address 2: SB12062
Location City: BROOKLYN
Location State: NY
Location Zip Code: 11222
Location Zip Code 4: Not reported

Mailing Info:
Name: CON EDISON
Contact: CON EDISON
Address: 4 IRVING PLACE
Address 2: 15TH FL
City/State/Zip: NEW YORK, NY 10003
Country: USA
Phone: Not reported

Manifest:

Document ID: Not reported
Manifest Status: Not reported
Trans1 State ID: NJD003812047
Trans2 State ID: Not reported
Generator Ship Date: 01/21/2014
Trans1 Recv Date: 01/21/2014
Trans2 Recv Date: Not reported
TSD Site Recv Date: 01/29/2014
Part A Recv Date: Not reported
Part B Recv Date: Not reported
Generator EPA ID: NYP004423216
Trans1 EPA ID: Not reported
Trans2 EPA ID: Not reported
TSDF ID: NJD991291105
Waste Code: Not reported
Quantity: 60
Units: G - Gallons (liquids only)* (8.3 pounds)
Number of Containers: 1
Container Type: TT - Cargo tank, tank trucks
Handling Method: T Chemical, physical, or biological treatment.
Specific Gravity: 1
Year: 2014
Manifest Tracking Num: 002328257GBF

CON EDISON SERVICE BOX: 12062 (Continued) **1016968695**

Import Ind:	N
Export Ind:	N
Discr Quantity Ind:	N
Discr Type Ind:	N
Discr Residue Ind:	N
Discr Partial Reject Ind:	N
Discr Full Reject Ind:	Y
Manifest Ref Num:	Not reported
Alt Fac RCRA Id:	NJD991291105
Alt Fac Sign Date:	31-Jan-2014 00:00:00
Mgmt Method Type Code:	H110

M106
NNW
1/8-1/4
0.167 mi.
884 ft.

CON EDISON SERVICE BOX: 14292 **RCRA NonGen / NLR** **1016967453**
572 LEONARD ST **NY MANIFEST** **NYP004410635**
BROOKLYN, NY 11222

Site 3 of 6 in cluster M

Relative:
Higher

Actual:
17 ft.

RCRA NonGen / NLR:

Date form received by agency:	01/24/2014
Facility name:	CON EDISON SERVICE BOX: 14292
Facility address:	572 LEONARD ST BROOKLYN, NY 11222
EPA ID:	NYP004410635
Mailing address:	IRVING PL, 15TH FL NE NEW YORK, NY 10003
Contact:	THOMAS TEELING
Contact address:	Not reported Not reported
Contact country:	Not reported
Contact telephone:	(212) 460-3770
Contact email:	Not reported
EPA Region:	02
Classification:	Non-Generator
Description:	Handler: Non-Generators do not presently generate hazardous waste

Handler Activities Summary:

U.S. importer of hazardous waste:	No
Mixed waste (haz. and radioactive):	No
Recycler of hazardous waste:	No
Transporter of hazardous waste:	No
Treater, storer or disposer of HW:	No
Underground injection activity:	No
On-site burner exemption:	No
Furnace exemption:	No
Used oil fuel burner:	No
Used oil processor:	No
User oil refiner:	No
Used oil fuel marketer to burner:	No
Used oil Specification marketer:	No
Used oil transfer facility:	No
Used oil transporter:	No

Historical Generators:

Date form received by agency:	12/24/2013
Site name:	CON EDISON SERVICE BOX: 14292
Classification:	Conditionally Exempt Small Quantity Generator

CON EDISON SERVICE BOX: 14292 (Continued) **1016967453**

Violation Status: No violations found

NY MANIFEST:

EPA ID:	NYP004410635
Country:	USA
Location Address 1:	572 LEONARD ST
Location Address 2:	SB14292
Location City:	BROOKLYN
Location State:	NY
Location Zip Code:	11217
Location Zip Code 4:	Not reported

Mailing Info:

Name:	CON EDISON
Contact:	CON EDISON
Address:	4 IRVING PLACE
Address 2:	15TH FL
City/State/Zip:	NEW YORK, NY 10003
Country:	USA
Phone:	Not reported

Manifest:

Document ID:	Not reported
Manifest Status:	Not reported
Trans1 State ID:	NJD003812047
Trans2 State ID:	Not reported
Generator Ship Date:	12/24/2013
Trans1 Recv Date:	12/24/2013
Trans2 Recv Date:	Not reported
TSD Site Recv Date:	12/26/2013
Part A Recv Date:	Not reported
Part B Recv Date:	Not reported
Generator EPA ID:	NYP004410635
Trans1 EPA ID:	Not reported
Trans2 EPA ID:	Not reported
TSDF ID:	NJD991291105
Waste Code:	Not reported
Quantity:	40
Units:	G - Gallons (liquids only)* (8.3 pounds)
Number of Containers:	1
Container Type:	TT - Cargo tank, tank trucks
Handling Method:	T Chemical, physical, or biological treatment.
Specific Gravity:	1
Year:	2013
Manifest Tracking Num:	002300612GBF
Import Ind:	N
Export Ind:	N
Discr Quantity Ind:	N
Discr Type Ind:	N
Discr Residue Ind:	N
Discr Partial Reject Ind:	N
Discr Full Reject Ind:	N
Manifest Ref Num:	Not reported
Alt Fac RCRA Id:	Not reported
Alt Fac Sign Date:	Not reported
Mgmt Method Type Code:	H110

Q107
SE
1/8-1/4
0.168 mi.
888 ft.

CON EDISON
FRONT OF 171 BAYARD ST
BROOKLYN, NY 11222

Site 2 of 2 in cluster Q

NY MANIFEST **S117319160**
N/A

Relative:
Higher

Actual:
18 ft.

NY MANIFEST:

EPA ID:	NYP004668299
Country:	USA
Location Address 1:	FRONT OF 171 BAYARD ST
Location Address 2:	STRUCTURE # 12062
Location City:	BROOKLYN
Location State:	NY
Location Zip Code:	11222
Location Zip Code 4:	Not reported

Mailing Info:

Name:	CON EDISON
Contact:	CON EDISON
Address:	4 IRVING PL 15TH FL
City/State/Zip:	NEW YORK, NY 10003
Country:	USA
Phone:	212-460-3770

Manifest:

Document ID:	Not reported
Manifest Status:	Not reported
Trans1 State ID:	NJD003812047
Trans2 State ID:	Not reported
Generator Ship Date:	09/29/2014
Trans1 Recv Date:	09/29/2014
Trans2 Recv Date:	Not reported
TSD Site Recv Date:	09/29/2014
Part A Recv Date:	Not reported
Part B Recv Date:	Not reported
Generator EPA ID:	NYP004668299
Trans1 EPA ID:	Not reported
Trans2 EPA ID:	Not reported
TSDF ID:	NJD991291105
Waste Code:	Not reported
Quantity:	100
Units:	G - Gallons (liquids only)* (8.3 pounds)
Number of Containers:	1
Container Type:	TT - Cargo tank, tank trucks
Handling Method:	T Chemical, physical, or biological treatment.
Specific Gravity:	1
Year:	2014
Manifest Tracking Num:	002617803GBF
Import Ind:	N
Export Ind:	N
Discr Quantity Ind:	N
Discr Type Ind:	N
Discr Residue Ind:	N
Discr Partial Reject Ind:	N
Discr Full Reject Ind:	N
Manifest Ref Num:	Not reported
Alt Fac RCRA Id:	Not reported
Alt Fac Sign Date:	Not reported

CON EDISON (Continued) **S117319160**

Mgmt Method Type Code: H110

L108
North
1/8-1/4
0.169 mi.
891 ft.

EDR US Hist Auto Stat **1015217326**
N/A

139 NASSAU AVE
BROOKLYN, NY 11222

Site 4 of 5 in cluster L

Relative:
Lower

Actual:
14 ft.

EDR Historical Auto Stations:

Name:	WASCO WHOLESALE AUTO SUPPLY CORP
Year:	2008
Address:	139 NASSAU AVE

L109
North
1/8-1/4
0.169 mi.
891 ft.

WASCO WHOLESALE AUTO SUPPLY CORP. **NY AST** **A100354073**
139 NASSAU AVENUE **N/A**
BROOKLYN, NY 11222

Site 5 of 5 in cluster L

Relative:
Lower

Actual:
14 ft.

AST:

Region:	STATE
DEC Region:	2
Site Status:	Unregulated/Closed
Facility Id:	2-611146
Program Type:	PBS
UTM X:	588834.36341999995
UTM Y:	4508731.6022300003
Expiration Date:	03/01/2011
Site Type:	Auto Service/Repair (No Gasoline Sales)

Affiliation Records:

Site Id:	417877
Affiliation Type:	Facility Owner
Company Name:	LOUIS GIOIA
Contact Type:	PRESIDENT
Contact Name:	LOUIS GIOIA
Address1:	857 HEMLOCK ST
Address2:	Not reported
City:	FRANKLIN SQUARE
State:	NY
Zip Code:	11010
Country Code:	001
Phone:	(718) 383-2520
EMail:	Not reported
Fax Number:	Not reported
Modified By:	CGFREEDM
Date Last Modified:	8/14/2009

Site Id:	417877
Affiliation Type:	Mail Contact
Company Name:	WASCO WHOLESALE AUTO SUPPLY CORP
Contact Type:	Not reported
Contact Name:	LOUIS GIOIA
Address1:	859 HEMLOCK STREET
Address2:	Not reported
City:	FRANKLIN SQUARE
State:	NY

WASCO WHOLESALE AUTO SUPPLY CORP. (Continued) **A100354073**

Zip Code:	11010
Country Code:	001
Phone:	(718) 383-2520
EMail:	JOYA634@YAHOO.COM
Fax Number:	Not reported
Modified By:	NRLOMBAR
Date Last Modified:	1/3/2011

Site Id:	417877
Affiliation Type:	On-Site Operator
Company Name:	WASCO WHOLESALE AUTO SUPPLY CORP.
Contact Type:	Not reported
Contact Name:	LOUIS GIOIA
Address1:	Not reported
Address2:	Not reported
City:	Not reported
State:	NN
Zip Code:	Not reported
Country Code:	001
Phone:	(718) 383-2520
EMail:	Not reported
Fax Number:	Not reported
Modified By:	MSBAPTIS
Date Last Modified:	8/13/2009

Site Id:	417877
Affiliation Type:	Emergency Contact
Company Name:	LOUIS GIOIA
Contact Type:	Not reported
Contact Name:	JOE CONTE
Address1:	Not reported
Address2:	Not reported
City:	Not reported
State:	NN
Zip Code:	Not reported
Country Code:	001
Phone:	(516) 352-3172
EMail:	Not reported
Fax Number:	Not reported
Modified By:	MSBAPTIS
Date Last Modified:	8/13/2009

Tank Info:

Tank Number:	WASTE
Tank Id:	230118
Material Code:	0022
Common Name of Substance:	Waste Oil/Used Oil

Equipment Records:

F00 - Pipe External Protection - None
I04 - Overfill - Product Level Gauge (A/G)
L00 - Piping Leak Detection - None
A00 - Tank Internal Protection - None
D01 - Pipe Type - Steel/Carbon Steel/Iron
G00 - Tank Secondary Containment - None

WASCO WHOLESALE AUTO SUPPLY CORP. (Continued) **A100354073**

J02 - Dispenser - Suction Dispenser
B00 - Tank External Protection - None
C01 - Pipe Location - Aboveground
E00 - Piping Secondary Containment - None
H00 - Tank Leak Detection - None
K00 - Spill Prevention - None

Tank Location:	3
Tank Type:	Steel/Carbon Steel/Iron
Tank Status:	Closed - Removed
Pipe Model:	Not reported
Install Date:	03/01/2001
Capacity Gallons:	275
Tightness Test Method:	NN
Date Test:	Not reported
Next Test Date:	Not reported
Date Tank Closed:	12/23/2010
Register:	True
Modified By:	NRLOMBAR
Last Modified:	01/03/2011
Material Name:	Waste Oil/Used Oil

M110 **EDR US Hist Cleaners** **1015083427**
NW **634 MANHATTAN AVE** **N/A**
1/8-1/4 **BROOKLYN, NY 11222**
0.170 mi.
897 ft. **Site 4 of 6 in cluster M**

Relative:
Lower

Actual:
14 ft.

EDR Historical Cleaners:

Name:	GREGS LAUNDROMAT INCORPORATED
Year:	1999
Address:	634 MANHATTAN AVE
Name:	GREGS LAUNDROMAT INCORPORATED
Year:	2000
Address:	634 MANHATTAN AVE
Name:	GREGS LAUNDROMAT INC
Year:	2001
Address:	634 MANHATTAN AVE
Name:	GREGS LAUNDROMAT INC
Year:	2002
Address:	634 MANHATTAN AVE
Name:	GREGS LAUNDROMAT INC
Year:	2003
Address:	634 MANHATTAN AVE
Name:	GREGS LAUNDROMAT INC
Year:	2008
Address:	634 MANHATTAN AVE
Name:	GREGS LAUNDROMAT INC
Year:	2009
Address:	634 MANHATTAN AVE
Name:	GREGS LAUNDROMAT INC
Year:	2010

(Continued) **1015083427**

Address: 634 MANHATTAN AVE

Name: GREGS LAUNDROMAT INC
Year: 2011
Address: 634 MANHATTAN AVE

Name: GREGS LAUNDROMAT INC
Year: 2012
Address: 634 MANHATTAN AVE

R111 East 1/8-1/4 0.171 mi. 901 ft. | **CON EDISON - MANHOLE 4401**
HUMBOLDT ST & BROOME ST
BROOKLYN, NY 11222 | **RCRA-LQG** **1014396352**
NJ MANIFEST **NYP004186169**
NY MANIFEST

Site 1 of 2 in cluster R

Relative: Higher

Actual: 21 ft.

RCRA-LQG:

Date form received by agency:	03/23/2010
Facility name:	CON EDISON - MANHOLE 4401
Facility address:	HUMBOLDT ST & BROOME ST BROOKLYN, NY 11222
EPA ID:	NYP004186169
Mailing address:	4 IRVING PLACE NEW YORK, NY 10003
Contact:	FRANKLYN MURRAY
Contact address:	Not reported Not reported
Contact country:	Not reported
Contact telephone:	(212) 460-2808
Contact email:	MURRAYFR@CONED.COM
EPA Region:	02
Classification:	Large Quantity Generator
Description:	Handler: generates 1,000 kg or more of hazardous waste during any calendar month; or generates more than 1 kg of acutely hazardous waste during any calendar month; or generates more than 100 kg of any residue or contaminated soil, waste or other debris resulting from the cleanup of a spill, into or on any land or water, of acutely hazardous waste during any calendar month; or generates 1 kg or less of acutely hazardous waste during any calendar month, and accumulates more than 1 kg of acutely hazardous waste at any time; or generates 100 kg or less of any residue or contaminated soil, waste or other debris resulting from the cleanup of a spill, into or on any land or water, of acutely hazardous waste during any calendar month, and accumulates more than 100 kg of that material at any time

Owner/Operator Summary:

Owner/operator name:	CONSOLIDATED EDISON COMPANY OF NY, INC.
Owner/operator address:	4 IRVING PLACE NEW YORK, NY 10003
Owner/operator country:	US
Owner/operator telephone:	Not reported
Legal status:	Private
Owner/Operator Type:	Operator
Owner/Op start date:	07/24/2009
Owner/Op end date:	Not reported

Owner/operator name: CONSOLIDATED EDISON COMPANY OF NY, INC.

CON EDISON - MANHOLE 4401 (Continued) **1014396352**

Owner/operator address: 4 IRVING PLACE
NEW YORK, NY 10003
Owner/operator country: US
Owner/operator telephone: Not reported
Legal status: Private
Owner/Operator Type: Owner
Owner/Op start date: 07/24/2009
Owner/Op end date: Not reported

Handler Activities Summary:
U.S. importer of hazardous waste: No
Mixed waste (haz. and radioactive): No
Recycler of hazardous waste: No
Transporter of hazardous waste: No
Treater, storer or disposer of HW: No
Underground injection activity: No
On-site burner exemption: No
Furnace exemption: No
Used oil fuel burner: No
Used oil processor: No
User oil refiner: No
Used oil fuel marketer to burner: No
Used oil Specification marketer: No
Used oil transfer facility: No
Used oil transporter: No

. Waste code: D008
. Waste name: LEAD

Historical Generators:
Date form received by agency: 07/24/2009
Site name: CON EDISON
Classification: Conditionally Exempt Small Quantity Generator

Violation Status: No violations found

NJ MANIFEST:
EPA Id: NYP004186169
Mail Address: 4 IRVING PLACE
Mail City/State/Zip: NEW YORK, NY 10003
Facility Phone: Not reported
Emergency Phone: Not reported
Contact: FRANKLYN MURRAY
Comments: Not reported
SIC Code: Not reported
County: NY047
Municipal: Not reported
Previous EPA Id: Not reported
Gen Flag: Not reported
Trans Flag: Not reported
TSDF Flag: Not reported
Name Change: Not reported
Date Change: Not reported

Manifest:
Manifest Number: 000894836GBF
EPA ID: NYP004186169

CON EDISON - MANHOLE 4401 (Continued) **1014396352**

Date Shipped:	08/07/2009
TSDF EPA ID:	NJD991291105
Transporter EPA ID:	NJD003812047
Transporter 2 EPA ID:	Not reported
Transporter 3 EPA ID:	Not reported
Transporter 4 EPA ID:	Not reported
Transporter 5 EPA ID:	Not reported
Transporter 6 EPA ID:	Not reported
Transporter 7 EPA ID:	Not reported
Transporter 8 EPA ID:	Not reported
Transporter 10 EPA ID:	Not reported
Date Trans1 Transported Waste:	08/07/2009
Date Trans2 Transported Waste:	Not reported
Date Trans3 Transported Waste:	Not reported
Date Trans4 Transported Waste:	Not reported
Date Trans5 Transported Waste:	Not reported
Date Trans6 Transported Waste:	Not reported
Date Trans7 Transported Waste:	Not reported
Date Trans8 Transported Waste:	Not reported
Date Trans9 Transported Waste:	Not reported
Date Trans10 Transported Waste:	Not reported
Date TSDF Received Waste:	08/11/2009
TSDF EPA Facility Name:	Not reported
QTY Units:	Not reported
Transporter SEQ ID:	Not reported
Transporter-1 Date:	Not reported
Waste SEQ ID:	Not reported
Waste Type Code 2:	Not reported
Waste Type Code 3:	Not reported
Waste Type Code 4:	Not reported
Waste Type Code 5:	Not reported
Waste Type Code 6:	Not reported
Date Accepted:	Not reported
Manifest Discrepancy Type:	Not reported
Data Entry Number:	Not reported
Was Load Rejected:	NEW YORK, NY 10003
Reason Load Was Rejected:	Not reported

Waste:

Manifest Year:	2009 New Jersey Manifest Data
Waste Code:	D008
Hand Code:	H111
Quantity:	400 G

NY MANIFEST:

EPA ID:	NYP004186169
Country:	USA
Location Address 1:	HUMBOLDT ST & BROOME ST
Location Address 2:	Not reported
Location City:	BROOKLYN
Location State:	NY
Location Zip Code:	11222
Location Zip Code 4:	Not reported

CON EDISON - MANHOLE 4401 (Continued) **1014396352**

Mailing Info:

Name:	CONSOLIDATED EDISON
Contact:	FRANKLYN MURRAY
Address:	4 IRVING PLACE RM 828
City/State/Zip:	NEW YORK, NY 10003
Country:	USA
Phone:	212-460-2808

Manifest:

Document ID:	Not reported
Manifest Status:	Not reported
Trans1 State ID:	NJD003812047
Trans2 State ID:	Not reported
Generator Ship Date:	08/07/2009
Trans1 Recv Date:	08/07/2009
Trans2 Recv Date:	Not reported
TSD Site Recv Date:	08/11/2009
Part A Recv Date:	Not reported
Part B Recv Date:	Not reported
Generator EPA ID:	NYP004186169
Trans1 EPA ID:	Not reported
Trans2 EPA ID:	Not reported
TSDF ID:	NJD991291105
Waste Code:	Not reported
Quantity:	400.0
Units:	G - Gallons (liquids only)* (8.3 pounds)
Number of Containers:	1.0
Container Type:	TT - Cargo tank, tank trucks
Handling Method:	T Chemical, physical, or biological treatment.
Specific Gravity:	1.0
Year:	2009
Manifest Tracking Num:	000894836GBF
Import Ind:	N
Export Ind:	N
Discr Quantity Ind:	N
Discr Type Ind:	N
Discr Residue Ind:	N
Discr Partial Reject Ind:	N
Discr Full Reject Ind:	N
Manifest Ref Num:	Not reported
Alt Fac RCRA Id:	Not reported
Alt Fac Sign Date:	Not reported
Mgmt Method Type Code:	H111

S112 **ESTATE OF CARBONARO (BLK 5712 LOT 63 SEC 17)** **NY UST** **U003749704**
WNW **59-25 NEW UTRECHT AVE** **NY HIST UST** **N/A**
1/8-1/4 **BROOKLYN, NY 11204**
0.175 mi.
923 ft. **Site 1 of 5 in cluster S**

Relative:
Lower

Actual:
14 ft.

UST:

Id/Status:	2-604626 / Unregulated/Closed
Program Type:	PBS
Region:	STATE
DEC Region:	2
Expiration Date:	07/17/2005

ESTATE OF CARBONARO (BLK 5712 LOT 63 SEC 17) (Continued) **U003749704**

UTM X:	588535.68955000001
UTM Y:	4508554.2061299998
Site Type:	Other

Affiliation Records:

Site Id:	26497
Affiliation Type:	Facility Owner
Company Name:	6419 NEW UTRECHT AVE. REALTY CORP.
Contact Type:	Not reported
Contact Name:	Not reported
Address1:	1753 65TH STREET
Address2:	Not reported
City:	BROOKLYN
State:	NY
Zip Code:	11204
Country Code:	001
Phone:	(718) 232-4863
EMail:	Not reported
Fax Number:	Not reported
Modified By:	TRANSLAT
Date Last Modified:	3/4/2004

Site Id:	26497
Affiliation Type:	Mail Contact
Company Name:	FENLEY & NICOL ENVIR
Contact Type:	Not reported
Contact Name:	CHERYL NEARY
Address1:	445 BROOK AVE
Address2:	Not reported
City:	DEER PARK
State:	NY
Zip Code:	11729
Country Code:	001
Phone:	(631) 586-4900
EMail:	Not reported
Fax Number:	Not reported
Modified By:	TRANSLAT
Date Last Modified:	3/4/2004

Site Id:	26497
Affiliation Type:	On-Site Operator
Company Name:	ESTATE OF CARBONARO (BLK 5712 LOT 63 SEC 17)
Contact Type:	Not reported
Contact Name:	LEON SMART
Address1:	Not reported
Address2:	Not reported
City:	Not reported
State:	NN
Zip Code:	Not reported
Country Code:	001
Phone:	(718) 232-4863
EMail:	Not reported
Fax Number:	Not reported
Modified By:	TRANSLAT
Date Last Modified:	3/4/2004

Site Id:	26497
Affiliation Type:	Emergency Contact

ESTATE OF CARBONARO (BLK 5712 LOT 63 SEC 17) (Continued) **U003749704**

Company Name:	6419 NEW UTRECHT AVE. REALTY CORP.
Contact Type:	Not reported
Contact Name:	LEON SMART
Address1:	Not reported
Address2:	Not reported
City:	Not reported
State:	NN
Zip Code:	Not reported
Country Code:	001
Phone:	(718) 232-4863
EMail:	Not reported
Fax Number:	Not reported
Modified By:	TRANSLAT
Date Last Modified:	3/4/2004

Tank Info:

Tank Number:	001
Tank ID:	58384
Tank Status:	Closed - Removed
Material Name:	Closed - Removed
Capacity Gallons:	550
Install Date:	Not reported
Date Tank Closed:	07/01/2000
Registered:	True
Tank Location:	Underground
Tank Type:	Steel/carbon steel
Material Code:	0009
Common Name of Substance:	Gasoline
Tightness Test Method:	NN
Date Test:	Not reported
Next Test Date:	Not reported
Pipe Model:	Not reported
Modified By:	TRANSLAT
Last Modified:	03/04/2004

Equipment Records:

A00 - Tank Internal Protection - None
D00 - Pipe Type - No Piping
G00 - Tank Secondary Containment - None
J00 - Dispenser - None
C00 - Pipe Location - No Piping
F00 - Pipe External Protection - None
I00 - Overfill - None
B00 - Tank External Protection - None
H00 - Tank Leak Detection - None

Tank Number:	002
Tank ID:	58385
Tank Status:	Closed - Removed
Material Name:	Closed - Removed
Capacity Gallons:	550
Install Date:	Not reported
Date Tank Closed:	07/01/2000
Registered:	True

ESTATE OF CARBONARO (BLK 5712 LOT 63 SEC 17) (Continued) **U003749704**

Tank Location:	Underground
Tank Type:	Steel/carbon steel
Material Code:	0009
Common Name of Substance:	Gasoline
Tightness Test Method:	NN
Date Test:	Not reported
Next Test Date:	Not reported
Pipe Model:	Not reported
Modified By:	TRANSLAT
Last Modified:	03/04/2004

Equipment Records:

A00 - Tank Internal Protection - None
D00 - Pipe Type - No Piping
G00 - Tank Secondary Containment - None
J00 - Dispenser - None
C00 - Pipe Location - No Piping
F00 - Pipe External Protection - None
B00 - Tank External Protection - None
H00 - Tank Leak Detection - None
I00 - Overfill - None

Tank Number:	003
Tank ID:	58386
Tank Status:	Closed - Removed
Material Name:	Closed - Removed
Capacity Gallons:	550
Install Date:	Not reported
Date Tank Closed:	07/01/2000
Registered:	True
Tank Location:	Underground
Tank Type:	Steel/carbon steel
Material Code:	0009
Common Name of Substance:	Gasoline
Tightness Test Method:	NN
Date Test:	Not reported
Next Test Date:	Not reported
Pipe Model:	Not reported
Modified By:	TRANSLAT
Last Modified:	03/04/2004

Equipment Records:

I00 - Overfill - None
C00 - Pipe Location - No Piping
F00 - Pipe External Protection - None
A00 - Tank Internal Protection - None
D00 - Pipe Type - No Piping
G00 - Tank Secondary Containment - None
J00 - Dispenser - None
B00 - Tank External Protection - None
H00 - Tank Leak Detection - None

Tank Number:	004
Tank ID:	66336

ESTATE OF CARBONARO (BLK 5712 LOT 63 SEC 17) (Continued) **U003749704**

Tank Status:	Closed - Removed
Material Name:	Closed - Removed
Capacity Gallons:	550
Install Date:	Not reported
Date Tank Closed:	07/01/2000
Registered:	True
Tank Location:	Underground
Tank Type:	Steel/carbon steel
Material Code:	0009
Common Name of Substance:	Gasoline
Tightness Test Method:	NN
Date Test:	Not reported
Next Test Date:	Not reported
Pipe Model:	Not reported
Modified By:	TRANSLAT
Last Modified:	03/04/2004

Equipment Records:

C00 - Pipe Location - No Piping
F00 - Pipe External Protection - None
A00 - Tank Internal Protection - None
D00 - Pipe Type - No Piping
G00 - Tank Secondary Containment - None
J00 - Dispenser - None
I00 - Overfill - None
B00 - Tank External Protection - None
H00 - Tank Leak Detection - None

Tank Number:	005
Tank ID:	58387
Tank Status:	Closed - Removed
Material Name:	Closed - Removed
Capacity Gallons:	550
Install Date:	Not reported
Date Tank Closed:	07/01/2000
Registered:	True
Tank Location:	Underground
Tank Type:	Steel/carbon steel
Material Code:	0022
Common Name of Substance:	Waste Oil/Used Oil
Tightness Test Method:	NN
Date Test:	Not reported
Next Test Date:	Not reported
Pipe Model:	Not reported
Modified By:	TRANSLAT
Last Modified:	03/04/2004

Equipment Records:

A00 - Tank Internal Protection - None
D00 - Pipe Type - No Piping
G00 - Tank Secondary Containment - None
J00 - Dispenser - None
C00 - Pipe Location - No Piping
F00 - Pipe External Protection - None
I00 - Overfill - None

ESTATE OF CARBONARO (BLK 5712 LOT 63 SEC 17) (Continued) **U003749704**

B00 - Tank External Protection - None
H00 - Tank Leak Detection - None

HIST UST:

PBS Number:	2-604626
SPDES Number:	Not reported
Emergency Contact:	LEON SMART
Emergency Telephone:	(718) 232-4863
Operator:	LEON SMART
Operator Telephone:	(718) 232-4863
Owner Name:	6419 NEW UTRECHT AVE. REALTY CORP.
Owner Address:	1753 65TH STREET
Owner City,St,Zip:	BROOKLYN, NY 11204
Owner Telephone:	(718) 232-4863
Owner Type:	Corporate/Commercial
Owner Subtype:	Not reported
Mailing Name:	FENLEY & NICOL ENVIR
Mailing Address:	445 BROOK AVE
Mailing Address 2:	Not reported
Mailing City,St,Zip:	DEER PARK, NY 11729
Mailing Contact:	CHERYL NEARY
Mailing Telephone:	(631) 586-4900
Owner Mark:	First Owner
Facility Status:	2 - Unregulated by PBS (the total capacity is less than 1,101 gallons) and Subpart 360-14.
Facility Addr2:	59-19 & 59-23 14TH AVE/59-19 N UTRECHT A
SWIS ID:	6101
Old PBS Number:	Not reported
Facility Type:	OTHER
Inspected Date:	Not reported
Inspector:	Not reported
Inspection Result:	Not reported
Federal ID:	Not reported
Certification Flag:	False
Certification Date:	07/21/2000
Expiration Date:	07/17/2005
Renew Flag:	False
Renewal Date:	Not reported
Total Capacity:	0
FAMT:	True
Facility Screen:	No Missing Data
Owner Screen:	No Missing Data
Tank Screen:	0
Dead Letter:	False
CBS Number:	Not reported
Town or City:	NEW YORK CITY
County Code:	61
Town or City:	01
Region:	2
Tank Id:	001
Tank Location:	UNDERGROUND
Tank Status:	Closed-Removed
Install Date:	Not reported
Capacity (gals):	550
Product Stored:	LEADED GASOLINE
Tank Type:	Steel/carbon steel

ESTATE OF CARBONARO (BLK 5712 LOT 63 SEC 17) (Continued) **U003749704**

Tank Internal:	None
Tank External:	Not reported
Pipe Location:	Not reported
Pipe Type:	Not reported
Pipe Internal:	Not reported
Pipe External:	Not reported
Second Containment:	Not reported
Leak Detection:	Not reported
Overfill Prot:	Not reported
Dispenser:	Not reported
Date Tested:	Not reported
Next Test Date:	Not reported
Missing Data for Tank:	Minor Data Missing
Date Closed:	07/01/2000
Test Method:	Not reported
Deleted:	False
Updated:	True
Lat/long:	Not reported

Tank Id:	002
Tank Location:	UNDERGROUND
Tank Status:	Closed-Removed
Install Date:	Not reported
Capacity (gals):	550
Product Stored:	LEADED GASOLINE
Tank Type:	Steel/carbon steel
Tank Internal:	None
Tank External:	Not reported
Pipe Location:	Not reported
Pipe Type:	Not reported
Pipe Internal:	Not reported
Pipe External:	Not reported
Second Containment:	Not reported
Leak Detection:	Not reported
Overfill Prot:	Not reported
Dispenser:	Not reported
Date Tested:	Not reported
Next Test Date:	Not reported
Missing Data for Tank:	Minor Data Missing
Date Closed:	07/01/2000
Test Method:	Not reported
Deleted:	False
Updated:	True
Lat/long:	Not reported

Tank Id:	003
Tank Location:	UNDERGROUND
Tank Status:	Closed-Removed
Install Date:	Not reported
Capacity (gals):	550
Product Stored:	LEADED GASOLINE
Tank Type:	Steel/carbon steel
Tank Internal:	None
Tank External:	Not reported
Pipe Location:	Not reported

ESTATE OF CARBONARO (BLK 5712 LOT 63 SEC 17) (Continued) **U003749704**

Pipe Type:	Not reported
Pipe Internal:	Not reported
Pipe External:	Not reported
Second Containment:	Not reported
Leak Detection:	Not reported
Overfill Prot:	Not reported
Dispenser:	Not reported
Date Tested:	Not reported
Next Test Date:	Not reported
Missing Data for Tank:	Minor Data Missing
Date Closed:	07/01/2000
Test Method:	Not reported
Deleted:	False
Updated:	True
Lat/long:	Not reported

Tank Id:	005
Tank Location:	UNDERGROUND
Tank Status:	Closed-Removed
Install Date:	Not reported
Capacity (gals):	550
Product Stored:	USED OIL
Tank Type:	Steel/carbon steel
Tank Internal:	None
Tank External:	Not reported
Pipe Location:	Not reported
Pipe Type:	Not reported
Pipe Internal:	Not reported
Pipe External:	Not reported
Second Containment:	Not reported
Leak Detection:	Not reported
Overfill Prot:	Not reported
Dispenser:	Not reported
Date Tested:	Not reported
Next Test Date:	Not reported
Missing Data for Tank:	Minor Data Missing
Date Closed:	07/01/2000
Test Method:	Not reported
Deleted:	False
Updated:	True
Lat/long:	Not reported

P113 **CON EDISON** **NY MANIFEST** **S117065261**
NE **FO 43 DIAMOND ST** **N/A**
1/8-1/4 **BROOKLYN, NY 11222**
0.176 mi.
931 ft. **Site 3 of 6 in cluster P**

Relative:
Lower

Actual:
15 ft.

NY MANIFEST:

EPA ID:	NYP004578035
Country:	USA
Location Address 1:	FO 43 DIAMOND ST
Location Address 2:	STRUCTURE 8061
Location City:	BROOKLYN
Location State:	NY
Location Zip Code:	11222
Location Zip Code 4:	Not reported

CON EDISON (Continued) **S117065261**

Mailing Info:

Name:	CON EDISON
Contact:	TOM TEELING
Address:	4 IRVING PLACE 15TH FLOOR
City/State/Zip:	NEW YORK, NY 10003
Country:	USA
Phone:	Not reported

Manifest:

Document ID:	Not reported
Manifest Status:	Not reported
Trans1 State ID:	NJD003812047
Trans2 State ID:	Not reported
Generator Ship Date:	06/26/2014
Trans1 Recv Date:	06/26/2014
Trans2 Recv Date:	Not reported
TSD Site Recv Date:	06/27/2014
Part A Recv Date:	Not reported
Part B Recv Date:	Not reported
Generator EPA ID:	NYP004578035
Trans1 EPA ID:	Not reported
Trans2 EPA ID:	Not reported
TSDF ID:	NJD991291105
Waste Code:	Not reported
Quantity:	70
Units:	G - Gallons (liquids only)* (8.3 pounds)
Number of Containers:	1
Container Type:	TT - Cargo tank, tank trucks
Handling Method:	T Chemical, physical, or biological treatment.
Specific Gravity:	1
Year:	2014
Manifest Tracking Num:	002502990GBF
Import Ind:	N
Export Ind:	N
Discr Quantity Ind:	N
Discr Type Ind:	N
Discr Residue Ind:	N
Discr Partial Reject Ind:	N
Discr Full Reject Ind:	N
Manifest Ref Num:	Not reported
Alt Fac RCRA Id:	Not reported
Alt Fac Sign Date:	Not reported
Mgmt Method Type Code:	H110

P114 **CON EDISON SERVICE BOX: 8061** **RCRA NonGen / NLR** **1016970657**
NE **43 DIAMOND ST** **NY MANIFEST** **NYP004443735**
1/8-1/4 **BROOKLYN, NY 11222**
0.176 mi.
931 ft. **Site 4 of 6 in cluster P**

Relative:
Lower

Actual:
15 ft.

RCRA NonGen / NLR:

Date form received by agency:	03/17/2014
Facility name:	CON EDISON SERVICE BOX: 8061
Facility address:	43 DIAMOND ST BROOKLYN, NY 11222
EPA ID:	NYP004443735

CON EDISON SERVICE BOX: 8061 (Continued) **1016970657**

Mailing address:	IRVING PL, 15TH FL NE
	NEW YORK, NY 10003
Contact:	THOMAS TEELING
Contact address:	Not reported
	Not reported
Contact country:	Not reported
Contact telephone:	(212) 460-3770
Contact email:	Not reported
EPA Region:	02
Classification:	Non-Generator
Description:	Handler: Non-Generators do not presently generate hazardous waste

Handler Activities Summary:

U.S. importer of hazardous waste:	No
Mixed waste (haz. and radioactive):	No
Recycler of hazardous waste:	No
Transporter of hazardous waste:	No
Treater, storer or disposer of HW:	No
Underground injection activity:	No
On-site burner exemption:	No
Furnace exemption:	No
Used oil fuel burner:	No
Used oil processor:	No
User oil refiner:	No
Used oil fuel marketer to burner:	No
Used oil Specification marketer:	No
Used oil transfer facility:	No
Used oil transporter:	No

Historical Generators:

Date form received by agency:	02/17/2014
Site name:	CON EDISON SERVICE BOX: 8061
Classification:	Conditionally Exempt Small Quantity Generator
Violation Status:	No violations found

NY MANIFEST:

EPA ID:	NYP004443735
Country:	USA
Location Address 1:	43 DIAMOND ST
Location Address 2:	STRUCTURE 8061
Location City:	BROOKLYN
Location State:	NY
Location Zip Code:	11222
Location Zip Code 4:	Not reported

Mailing Info:

Name:	CON ED
Contact:	TOM TEELING
Address:	4 IRVING PLACE - 15TH FLOOR
City/State/Zip:	NEW YORK, NY 10003
Country:	USA
Phone:	212-460-3770

Manifest:

Document ID:	Not reported

CON EDISON SERVICE BOX: 8061 (Continued) **1016970657**

Manifest Status:	Not reported
Trans1 State ID:	NJD003812047
Trans2 State ID:	Not reported
Generator Ship Date:	02/17/2014
Trans1 Recv Date:	02/17/2014
Trans2 Recv Date:	Not reported
TSD Site Recv Date:	02/18/2014
Part A Recv Date:	Not reported
Part B Recv Date:	Not reported
Generator EPA ID:	NYP004443735
Trans1 EPA ID:	Not reported
Trans2 EPA ID:	Not reported
TSDF ID:	NJD991291105
Waste Code:	Not reported
Quantity:	80
Units:	G - Gallons (liquids only)* (8.3 pounds)
Number of Containers:	1
Container Type:	TT - Cargo tank, tank trucks
Handling Method:	T Chemical, physical, or biological treatment.
Specific Gravity:	1
Year:	2014
Manifest Tracking Num:	002219761GBF
Import Ind:	N
Export Ind:	N
Discr Quantity Ind:	N
Discr Type Ind:	N
Discr Residue Ind:	N
Discr Partial Reject Ind:	N
Discr Full Reject Ind:	N
Manifest Ref Num:	Not reported
Alt Fac RCRA Id:	Not reported
Alt Fac Sign Date:	Not reported
Mgmt Method Type Code:	H110

T115
NNE
1/8-1/4
0.177 mi.
936 ft.

CON EDISON SERVICE BOX: 8294 **RCRA NonGen / NLR** **1016963893**
64 NEWELL ST **NY MANIFEST** **NYP004368585**
BROOKLYN, NY 11222

Site 1 of 4 in cluster T

Relative:
Lower

Actual:
14 ft.

RCRA NonGen / NLR:

Date form received by agency:	04/11/2014
Facility name:	CON EDISON SERVICE BOX: 8294
Facility address:	64 NEWELL ST BROOKLYN, NY 11222
EPA ID:	NYP004368585
Mailing address:	IRVING PL, 15TH FL NE NEW YORK, NY 10003
Contact:	THOMAS TEELING
Contact address:	Not reported Not reported
Contact country:	Not reported
Contact telephone:	(212) 460-3770
Contact email:	Not reported
EPA Region:	02
Classification:	Non-Generator
Description:	Handler: Non-Generators do not presently generate hazardous waste

CON EDISON SERVICE BOX: 8294 (Continued) **1016963893**

Handler Activities Summary:

U.S. importer of hazardous waste:	No
Mixed waste (haz. and radioactive):	No
Recycler of hazardous waste:	No
Transporter of hazardous waste:	No
Treater, storer or disposer of HW:	No
Underground injection activity:	No
On-site burner exemption:	No
Furnace exemption:	No
Used oil fuel burner:	No
Used oil processor:	No
User oil refiner:	No
Used oil fuel marketer to burner:	No
Used oil Specification marketer:	No
Used oil transfer facility:	No
Used oil transporter:	No

Historical Generators:

Date form received by agency:	03/11/2014
Site name:	CON EDISON SERVICE BOX: 8294
Classification:	Conditionally Exempt Small Quantity Generator
Violation Status:	No violations found

NY MANIFEST:

EPA ID:	NYP004368585
Country:	USA
Location Address 1:	58 NEWELL STREET
Location Address 2:	SB 8294
Location City:	BROOKLYN
Location State:	NY
Location Zip Code:	11222
Location Zip Code 4:	Not reported

Mailing Info:

Name:	CON EDISON
Contact:	CON EDISON
Address:	4 IRVING PL 15TH FL
City/State/Zip:	NEW YORK, NY 10003
Country:	USA
Phone:	212-460-3770

Manifest:

Document ID:	Not reported
Manifest Status:	Not reported
Trans1 State ID:	NJD003812047
Trans2 State ID:	Not reported
Generator Ship Date:	10/01/2013
Trans1 Recv Date:	10/01/2013
Trans2 Recv Date:	Not reported
TSD Site Recv Date:	10/02/2013
Part A Recv Date:	Not reported
Part B Recv Date:	Not reported
Generator EPA ID:	NYP004368585
Trans1 EPA ID:	Not reported
Trans2 EPA ID:	Not reported

CON EDISON SERVICE BOX: 8294 (Continued) **1016963893**

TSDF ID:	NJD991291105
Waste Code:	Not reported
Quantity:	30
Units:	G - Gallons (liquids only)* (8.3 pounds)
Number of Containers:	1
Container Type:	TT - Cargo tank, tank trucks
Handling Method:	T Chemical, physical, or biological treatment.
Specific Gravity:	1
Year:	2013
Manifest Tracking Num:	002236447GBF
Import Ind:	N
Export Ind:	N
Discr Quantity Ind:	N
Discr Type Ind:	N
Discr Residue Ind:	N
Discr Partial Reject Ind:	N
Discr Full Reject Ind:	N
Manifest Ref Num:	Not reported
Alt Fac RCRA Id:	Not reported
Alt Fac Sign Date:	Not reported
Mgmt Method Type Code:	H110

M116 **MERCURY ROOM 102 C-O GREENPOINT WHSE** **RCRA NonGen / NLR** **1000182161**
NW **NOBLE ST FOOT OF** **NY MANIFEST** **NYD044168607**
1/8-1/4 **BROOKLYN, NY 11222**
0.177 mi.
936 ft. **Site 5 of 6 in cluster M**

Relative:
Lower

Actual:
15 ft.

RCRA NonGen / NLR:

Date form received by agency:	01/01/2007
Facility name:	MERCURY ROOM 102 C-O GREENPOINT WHSE
Facility address:	NOBLE ST FOOT OF GREENPOINT WHSE ROOM 102 BROOKLYN, NY 11222
EPA ID:	NYD044168607
Contact:	Not reported
Contact address:	NOBLE ST FOOT OF BROOKLYN, NY 11222
Contact country:	US
Contact telephone:	Not reported
Contact email:	Not reported
EPA Region:	02
Land type:	Facility is not located on Indian land. Additional information is not known.
Classification:	Non-Generator
Description:	Handler: Non-Generators do not presently generate hazardous waste

Owner/Operator Summary:

Owner/operator name:	Not reported
Owner/operator address:	NOT REQUIRED NOT REQUIRED, WY 99999
Owner/operator country:	US
Owner/operator telephone:	(212) 555-1212
Legal status:	Private
Owner/Operator Type:	Operator
Owner/Op start date:	Not reported
Owner/Op end date:	Not reported

MERCURY ROOM 102 C-O GREENPOINT WHSE (Continued) **1000182161**

Owner/operator name: Not reported
Owner/operator address: NOT REQUIRED
NOT REQUIRED, WY 99999
Owner/operator country: US
Owner/operator telephone: (212) 555-1212
Legal status: Private
Owner/Operator Type: Owner
Owner/Op start date: Not reported
Owner/Op end date: Not reported

Handler Activities Summary:
U.S. importer of hazardous waste: No
Mixed waste (haz. and radioactive): No
Recycler of hazardous waste: No
Transporter of hazardous waste: No
Treater, storer or disposer of HW: No
Underground injection activity: No
On-site burner exemption: No
Furnace exemption: No
Used oil fuel burner: No
Used oil processor: No
User oil refiner: No
Used oil fuel marketer to burner: No
Used oil Specification marketer: No
Used oil transfer facility: No
Used oil transporter: No

Historical Generators:
Date form received by agency: 01/01/2006
Site name: MERCURY ROOM 102 C-O GREENPOINT WHSE
Classification: Not a generator, verified

Date form received by agency: 07/08/1999
Site name: MERCURY ROOM 102 C-O GREENPOINT WHSE
Classification: Not a generator, verified

Date form received by agency: 05/15/1985
Site name: MERCURY ROOM 102 C-O GREENPOINT WHSE
Classification: Large Quantity Generator

. Waste code: D000
. Waste name: Not Defined

. Waste code: D002
. Waste name: CORROSIVE WASTE

. Waste code: D009
. Waste name: MERCURY

Facility Has Received Notices of Violations:
Regulation violated: Not reported
Area of violation: Generators - General
Date violation determined: 01/27/1987
Date achieved compliance: 01/27/1987
Violation lead agency: State
Enforcement action: Not reported

MERCURY ROOM 102 C-O GREENPOINT WHSE (Continued) **1000182161**

Enforcement action date:	Not reported
Enf. disposition status:	Not reported
Enf. disp. status date:	Not reported
Enforcement lead agency:	Not reported
Proposed penalty amount:	Not reported
Final penalty amount:	Not reported
Paid penalty amount:	Not reported

Evaluation Action Summary:

Evaluation date:	07/08/1999
Evaluation:	COMPLIANCE EVALUATION INSPECTION ON-SITE
Area of violation:	Not reported
Date achieved compliance:	Not reported
Evaluation lead agency:	EPA

Evaluation date:	01/27/1987
Evaluation:	NON-FINANCIAL RECORD REVIEW
Area of violation:	Generators - General
Date achieved compliance:	01/27/1987
Evaluation lead agency:	State

NY MANIFEST:

EPA ID:	NYD044168607
Country:	USA
Location Address 1:	1221 AVE OF AMER
Location Address 2:	Not reported
Location City:	NEW YORK
Location State:	NY
Location Zip Code:	10020
Location Zip Code 4:	Not reported

Mailing Info:

Name:	PHILIPP BROTHERS INC
Contact:	N/S
Address:	1221 AVE OF AMER
City/State/Zip:	NEW YORK, NY 10020
Country:	USA
Phone:	212-575-5900

Manifest:

Document ID:	NJA0073240
Manifest Status:	Completed after the designated time period for a TSDF to get a copy to the DEC
Trans1 State ID:	NJSWAS184
Trans2 State ID:	Not reported
Generator Ship Date:	05/21/1985
Trans1 Recv Date:	05/21/1985
Trans2 Recv Date:	/ /
TSD Site Recv Date:	05/21/1985
Part A Recv Date:	10/28/1985
Part B Recv Date:	06/03/1985
Generator EPA ID:	NYD044168607
Trans1 EPA ID:	NJD089216790
Trans2 EPA ID:	Not reported
TSDF ID:	NJD089216790
Waste Code:	D009 - MERCURY 0.2 MG/L TCLP
Quantity:	00800

MERCURY ROOM 102 C-O GREENPOINT WHSE (Continued) **1000182161**

Units:	P - Pounds
Number of Containers:	003
Container Type:	DM - Metal drums, barrels
Handling Method:	T Chemical, physical, or biological treatment.
Specific Gravity:	100
Year:	1985

Document ID:	NJA0270989
Manifest Status:	Completed after the designated time period for a TSDF to get a copy to the DEC
Trans1 State ID:	S1846-211
Trans2 State ID:	Not reported
Generator Ship Date:	06/25/1987
Trans1 Recv Date:	06/25/1987
Trans2 Recv Date:	/ /
TSD Site Recv Date:	06/25/1987
Part A Recv Date:	07/23/1987
Part B Recv Date:	07/15/1987
Generator EPA ID:	NYD044168607
Trans1 EPA ID:	NJD089216790
Trans2 EPA ID:	Not reported
TSDF ID:	NJD089216790
Waste Code:	D009 - MERCURY 0.2 MG/L TCLP
Quantity:	00600
Units:	P - Pounds
Number of Containers:	003
Container Type:	DM - Metal drums, barrels
Handling Method:	L Landfill.
Specific Gravity:	100
Waste Code:	D001 - NON-LISTED IGNITABLE WASTES
Quantity:	00060
Units:	G - Gallons (liquids only)* (8.3 pounds)
Number of Containers:	002
Container Type:	DF - Fiberboard or plastic drums (glass)
Handling Method:	L Landfill.
Specific Gravity:	100
Year:	1987

Document ID:	NJA0073245
Manifest Status:	Completed after the designated time period for a TSDF to get a copy to the DEC
Trans1 State ID:	NJSWAS184
Trans2 State ID:	Not reported
Generator Ship Date:	03/31/1986
Trans1 Recv Date:	03/31/1986
Trans2 Recv Date:	/ /
TSD Site Recv Date:	03/31/1986
Part A Recv Date:	06/04/1986
Part B Recv Date:	04/15/1986
Generator EPA ID:	NYD044168607
Trans1 EPA ID:	NJD089216790
Trans2 EPA ID:	Not reported
TSDF ID:	NJD089216790
Waste Code:	D009 - MERCURY 0.2 MG/L TCLP
Quantity:	00200
Units:	P - Pounds
Number of Containers:	001

MERCURY ROOM 102 C-O GREENPOINT WHSE (Continued) **1000182161**

Container Type:	DM - Metal drums, barrels
Handling Method:	T Chemical, physical, or biological treatment.
Specific Gravity:	100
Waste Code:	D001 - NON-LISTED IGNITABLE WASTES
Quantity:	01290
Units:	P - Pounds
Number of Containers:	005
Container Type:	DF - Fiberboard or plastic drums (glass)
Handling Method:	T Chemical, physical, or biological treatment.
Specific Gravity:	100
Year:	1986

Document ID:	NJA0762096
Manifest Status:	Completed after the designated time period for a TSDF to get a copy to the DEC
Trans1 State ID:	S10331
Trans2 State ID:	Not reported
Generator Ship Date:	11/30/1989
Trans1 Recv Date:	11/30/1989
Trans2 Recv Date:	/ /
TSD Site Recv Date:	12/01/1989
Part A Recv Date:	01/16/1990
Part B Recv Date:	12/13/1989
Generator EPA ID:	NYD044168607
Trans1 EPA ID:	ILD099202681
Trans2 EPA ID:	Not reported
TSDF ID:	NJD089216790
Waste Code:	U151 - MERCURY
Quantity:	00110
Units:	G - Gallons (liquids only)* (8.3 pounds)
Number of Containers:	002
Container Type:	DM - Metal drums, barrels
Handling Method:	L Landfill.
Specific Gravity:	100
Year:	1989

P117 **ST. STANISLAUS KOSTKA RC CHURCH** **NY AST** **U003389147**
ENE **185 DRIGGS AVENUE (607 HUMBOLDT STREET)** **NY HIST AST** **N/A**
1/8-1/4 **BROOKLYN, NY 11222**
0.181 mi.
957 ft. **Site 5 of 6 in cluster P**

Relative:
Higher

Actual:
18 ft.

AST:

Region:	STATE
DEC Region:	2
Site Status:	Active
Facility Id:	2-294055
Program Type:	PBS
UTM X:	588822.70765999996
UTM Y:	4509138.5327700004
Expiration Date:	07/14/2017
Site Type:	Other

Affiliation Records:

Site Id:	13442
Affiliation Type:	Facility Owner
Company Name:	ST. STANISLAUS KOSTKA RC CHURCH
Contact Type:	PASTOR

ST. STANISLAUS KOSTKA RC CHURCH (Continued) **U003389147**

Contact Name:	REV. MAREK SOBCZAL,CM
Address1:	607 HUMBOLDT STREET
Address2:	Not reported
City:	BROOKLYN
State:	NY
Zip Code:	11222-4698
Country Code:	001
Phone:	(718) 388-0170
EMail:	Not reported
Fax Number:	Not reported
Modified By:	MSBAPTIS
Date Last Modified:	8/10/2012

Site Id:	13442
Affiliation Type:	Mail Contact
Company Name:	ST. STANISLAUS KOSTKA RC CHURCH
Contact Type:	Not reported
Contact Name:	PASTOR
Address1:	607 HUMBOLDT STREET
Address2:	Not reported
City:	BROOKLYN
State:	NY
Zip Code:	11222-4698
Country Code:	001
Phone:	(718) 388-0170
EMail:	SKC11222@AOL.COM
Fax Number:	Not reported
Modified By:	MSBAPTIS
Date Last Modified:	8/10/2012

Site Id:	13442
Affiliation Type:	On-Site Operator
Company Name:	ST. STANISLAUS KOSTKA RC CHURCH
Contact Type:	Not reported
Contact Name:	ST. STANISLAUS
Address1:	Not reported
Address2:	Not reported
City:	Not reported
State:	NN
Zip Code:	Not reported
Country Code:	001
Phone:	(718) 388-0170
EMail:	Not reported
Fax Number:	Not reported
Modified By:	TRANSLAT
Date Last Modified:	3/4/2004

Site Id:	13442
Affiliation Type:	Emergency Contact
Company Name:	ST. STANISLAUS KOSTKA RC CHURCH
Contact Type:	Not reported
Contact Name:	ST. STANISLAUS
Address1:	Not reported
Address2:	Not reported
City:	Not reported
State:	NN
Zip Code:	Not reported

ST. STANISLAUS KOSTKA RC CHURCH (Continued) **U003389147**

Country Code:	001
Phone:	(718) 388-0170
EMail:	Not reported
Fax Number:	Not reported
Modified By:	TRANSLAT
Date Last Modified:	3/4/2004

Tank Info:

Tank Number:	001
Tank Id:	15327
Material Code:	0001
Common Name of Substance:	#2 Fuel Oil (On-Site Consumption)

Equipment Records:

A00 - Tank Internal Protection - None
D02 - Pipe Type - Galvanized Steel
J02 - Dispenser - Suction Dispenser
L09 - Piping Leak Detection - Exempt Suction Piping
C00 - Pipe Location - No Piping
F00 - Pipe External Protection - None
G03 - Tank Secondary Containment - Vault (w/o access)
I04 - Overfill - Product Level Gauge (A/G)
B00 - Tank External Protection - None
H00 - Tank Leak Detection - None

Tank Location:	3
Tank Type:	Steel/Carbon Steel/Iron
Tank Status:	In Service
Pipe Model:	Not reported
Install Date:	01/01/1960
Capacity Gallons:	5000
Tightness Test Method:	NN
Date Test:	Not reported
Next Test Date:	Not reported
Date Tank Closed:	Not reported
Register:	True
Modified By:	DXLIVING
Last Modified:	07/10/2007
Material Name:	#2 Fuel Oil (On-Site Consumption)

HIST AST:

PBS Number:	2-294055
SWIS Code:	6101
Operator:	ST. STANISLAUS
Facility Phone:	(718) 388-0170
Facility Addr2:	185 DRIGGS AVE
Facility Type:	OTHER
Emergency:	ST. STANISLAUS
Emergency Tel:	(718) 383-1400
Old PBSNO:	Not reported
Date Inspected:	Not reported
Inspector:	Not reported
Result of Inspection:	Not reported
Owner Name:	ST. STANISLAUS KOSTKA RC CHURCH
Owner Address:	607 HUMBOLDT STREET
Owner City,St,Zip:	BROOKLYN, NY 11222-4698

ST. STANISLAUS KOSTKA RC CHURCH (Continued) **U003389147**

Federal ID:	Not reported
Owner Tel:	(718) 388-0170
Owner Type:	Corporate/Commercial
Owner Subtype:	Not reported
Mailing Contact:	PASTOR
Mailing Name:	ST. STANISLAUS KOSTKA RC CHURCH
Mailing Address:	607 HUMBOLDT STREET
Mailing Address 2:	Not reported
Mailing City,St,Zip:	BROOKLYN, NY 11222-4698
Mailing Telephone:	(718) 388-0170
Owner Mark:	First Owner
Facility Status:	1 - Active PBS facility, i.e. total capacity of the PBS tanks is greater than 1,100 gallons, regardless if Subpart 360-14 tanks exist or not at the facility.
Certification Flag:	False
Certification Date:	11/03/1997
Expiration:	07/14/2002
Renew Flag:	False
Renew Date:	Not reported
Total Capacity:	5000
FAMT:	True
Facility Screen:	No Missing Data
Owner Screen:	No Missing Data
Tank Screen:	No Missing Data
Dead Letter:	False
CBS Number:	Not reported
Town or City:	NEW YORK CITY
County Code:	61
Town or City Code:	01
Region:	2

Tank ID:	001
Tank Location:	ABOVEGROUND ON SADDLES LEGS, STILTS, RACK, OR CRADLE
Tank Status:	In Service
Install Date:	Not reported
Capacity (Gal):	5000
Product Stored:	NOS 1,2, OR 4 FUEL OIL
Tank Type:	Steel/carbon steel
Tank Internal:	0
Tank External:	00
Pipe Location:	None
Pipe Type:	GALVANIZED STEEL
Pipe Internal:	None
Pipe External:	00
Tank Containment:	Diking
Leak Detection:	00
Overfill Protection:	04
Dispenser Method:	Suction
Date Tested:	Not reported
Next Test Date:	Not reported
Missing Data for Tank:	No Missing Data
Date Closed:	Not reported
Test Method:	Not reported
Deleted:	False
Updated:	True
SPDES Number:	Not reported
Lat/Long:	Not reported

R118 East 1/8-1/4 0.182 mi. 959 ft. | **CON EDISON 145 ENGERT AVE BROOKLYN, NY 11217** | **NY MANIFEST** | **S116044261 N/A**

Site 2 of 2 in cluster R

Relative: Higher

Actual: 22 ft.

NY MANIFEST:

EPA ID:	NYP004406567
Country:	USA
Location Address 1:	145 ENGERT AVE
Location Address 2:	SB12476
Location City:	BROOKLYN
Location State:	NY
Location Zip Code:	11217
Location Zip Code 4:	Not reported

Mailing Info:

Name:	CON EDISON
Contact:	CON EDISON
Address:	4 IRVING PLACE
Address 2:	15TH FL
City/State/Zip:	NEW YORK, NY 10003
Country:	USA
Phone:	Not reported

Manifest:

Document ID:	Not reported
Manifest Status:	Not reported
Trans1 State ID:	NJD003812047
Trans2 State ID:	Not reported
Generator Ship Date:	12/16/2013
Trans1 Recv Date:	12/16/2013
Trans2 Recv Date:	Not reported
TSD Site Recv Date:	12/18/2013
Part A Recv Date:	Not reported
Part B Recv Date:	Not reported
Generator EPA ID:	NYP004406567
Trans1 EPA ID:	Not reported
Trans2 EPA ID:	Not reported
TSDF ID:	NJD991291105
Waste Code:	Not reported
Quantity:	50
Units:	G - Gallons (liquids only)* (8.3 pounds)
Number of Containers:	1
Container Type:	TT - Cargo tank, tank trucks
Handling Method:	T Chemical, physical, or biological treatment.
Specific Gravity:	1
Year:	2013
Manifest Tracking Num:	002300387GBF
Import Ind:	N
Export Ind:	N
Discr Quantity Ind:	N
Discr Type Ind:	N
Discr Residue Ind:	N
Discr Partial Reject Ind:	N
Discr Full Reject Ind:	N
Manifest Ref Num:	Not reported
Alt Fac RCRA Id:	Not reported

CON EDISON (Continued) **S116044261**

Alt Fac Sign Date: Not reported
Mgmt Method Type Code: H110

S119
WNW
1/8-1/4
0.184 mi.
970 ft.

CONSOLIDATED EDISON
BEDFORD AND NASSAU AVES VS1201
BROOKLYN, NY 11201

NY MANIFEST **1009241087**
N/A

Site 2 of 5 in cluster S

Relative:
Lower

Actual:
13 ft.

NY MANIFEST:

EPA ID:	NYP004094538
Country:	USA
Location Address 1:	BEDFORD AND NASSAU AVES VS1201
Location Address 2:	Not reported
Location City:	BROOKLYN
Location State:	NY
Location Zip Code:	11201
Location Zip Code 4:	Not reported

Mailing Info:

Name:	CONSOLIDATED EDISON
Contact:	FRANKLIN MURRAY
Address:	4 IRVING PLACE RM 828
City/State/Zip:	NEW YORK, NY 10003
Country:	USA
Phone:	212-460-2808

Manifest:

Document ID:	NYE0743247
Manifest Status:	Not reported
Trans1 State ID:	SM1563
Trans2 State ID:	Not reported
Generator Ship Date:	12/30/2001
Trans1 Recv Date:	12/30/2001
Trans2 Recv Date:	Not reported
TSD Site Recv Date:	12/31/2001
Part A Recv Date:	Not reported
Part B Recv Date:	Not reported
Generator EPA ID:	NYP004094538
Trans1 EPA ID:	NYD006982359
Trans2 EPA ID:	Not reported
TSDF ID:	NYD980593636
Waste Code:	B002 - PETROLEUM OIL WITH 50 BUT < 500 PPM PCB
Quantity:	00726
Units:	K - Kilograms (2.2 pounds)
Number of Containers:	001
Container Type:	TT - Cargo tank, tank trucks
Handling Method:	T Chemical, physical, or biological treatment.
Specific Gravity:	01.00
Year:	2001

S120 WNW 1/8-1/4 0.184 mi. 971 ft. | **CON EDISON**
BEDFORD AVE & LORIMER ST
BROOKLYN, NY 11222 | **RCRA-CESQG**
NJ MANIFEST
NY MANIFEST | **1014397428**
NYP004197489

Site 3 of 5 in cluster S

Relative: Lower

Actual: 13 ft.

RCRA-CESQG:

Date form received by agency:	10/02/2009
Facility name:	CON EDISON
Facility address:	BEDFORD AVE & LORIMER ST BROOKLYN, NY 11222
EPA ID:	NYP004197489
Mailing address:	4 IRVING PL, RM 828 NEW YORK, NY 10003
Contact:	CAROLINE ISKANDER
Contact address:	Not reported Not reported
Contact country:	Not reported
Contact telephone:	(718) 666-4714
Contact email:	Not reported
EPA Region:	02
Classification:	Conditionally Exempt Small Quantity Generator
Description:	Handler: generates 100 kg or less of hazardous waste per calendar month, and accumulates 1000 kg or less of hazardous waste at any time; or generates 1 kg or less of acutely hazardous waste per calendar month, and accumulates at any time: 1 kg or less of acutely hazardous waste; or 100 kg or less of any residue or contaminated soil, waste or other debris resulting from the cleanup of a spill, into or on any land or water, of acutely hazardous waste; or generates 100 kg or less of any residue or contaminated soil, waste or other debris resulting from the cleanup of a spill, into or on any land or water, of acutely hazardous waste during any calendar month, and accumulates at any time: 1 kg or less of acutely hazardous waste; or 100 kg or less of any residue or contaminated soil, waste or other debris resulting from the cleanup of a spill, into or on any land or water, of acutely hazardous waste

Handler Activities Summary:

U.S. importer of hazardous waste:	No
Mixed waste (haz. and radioactive):	No
Recycler of hazardous waste:	No
Transporter of hazardous waste:	No
Treater, storer or disposer of HW:	No
Underground injection activity:	No
On-site burner exemption:	No
Furnace exemption:	No
Used oil fuel burner:	No
Used oil processor:	No
User oil refiner:	No
Used oil fuel marketer to burner:	No
Used oil Specification marketer:	No
Used oil transfer facility:	No
Used oil transporter:	No

Violation Status: No violations found

NJ MANIFEST:

EPA Id:	NYP004197489
Mail Address:	4 IRVING PL, RM 828

CON EDISON (Continued) **1014397428**

Mail City/State/Zip:	NEW YORK, NY 10003
Facility Phone:	Not reported
Emergency Phone:	Not reported
Contact:	CAROLINE ISKANDER
Comments:	Not reported
SIC Code:	Not reported
County:	NY047
Municipal:	Not reported
Previous EPA Id:	Not reported
Gen Flag:	Not reported
Trans Flag:	Not reported
TSDF Flag:	Not reported
Name Change:	Not reported
Date Change:	Not reported

Manifest:

Manifest Number:	000894613GBF
EPA ID:	NYP004197489
Date Shipped:	10/02/2009
TSDF EPA ID:	NJD991291105
Transporter EPA ID:	NJD003812047
Transporter 2 EPA ID:	Not reported
Transporter 3 EPA ID:	Not reported
Transporter 4 EPA ID:	Not reported
Transporter 5 EPA ID:	Not reported
Transporter 6 EPA ID:	Not reported
Transporter 7 EPA ID:	Not reported
Transporter 8 EPA ID:	Not reported
Transporter 10 EPA ID:	Not reported
Date Trans1 Transported Waste:	10/02/2009
Date Trans2 Transported Waste:	Not reported
Date Trans3 Transported Waste:	Not reported
Date Trans4 Transported Waste:	Not reported
Date Trans5 Transported Waste:	Not reported
Date Trans6 Transported Waste:	Not reported
Date Trans7 Transported Waste:	Not reported
Date Trans8 Transported Waste:	Not reported
Date Trans9 Transported Waste:	Not reported
Date Trans10 Transported Waste:	Not reported
Date TSDF Received Waste:	10/07/2009
TSDF EPA Facility Name:	Not reported
QTY Units:	Not reported
Transporter SEQ ID:	Not reported
Transporter-1 Date:	Not reported
Waste SEQ ID:	Not reported
Waste Type Code 2:	Not reported
Waste Type Code 3:	Not reported
Waste Type Code 4:	Not reported
Waste Type Code 5:	Not reported
Waste Type Code 6:	Not reported
Date Accepted:	Not reported
Manifest Discrepancy Type:	Not reported
Data Entry Number:	Not reported
Was Load Rejected:	NEW YORK, NY 10003
Reason Load Was Rejected:	Not reported

Waste:

Manifest Year:	2009 New Jersey Manifest Data

CON EDISON (Continued) **1014397428**

Waste Code:	D008
Hand Code:	H141
Quantity:	200 G

NY MANIFEST:

EPA ID:	NYP004197489
Country:	USA
Location Address 1:	BEDFORD MH #4376
Location Address 2:	Not reported
Location City:	BROOKLYN
Location State:	NY
Location Zip Code:	Not reported
Location Zip Code 4:	Not reported

Mailing Info:

Name:	CONSOLIDATED EDISON
Contact:	FRANKLYN MURRAY
Address:	4 IRVING PLACE RM 828
City/State/Zip:	NEW YORK, NY 10003
Country:	USA
Phone:	212-460-2808

Manifest:

Document ID:	Not reported
Manifest Status:	Not reported
Trans1 State ID:	NJD003812047
Trans2 State ID:	Not reported
Generator Ship Date:	10/02/2009
Trans1 Recv Date:	10/02/2009
Trans2 Recv Date:	Not reported
TSD Site Recv Date:	10/07/2009
Part A Recv Date:	Not reported
Part B Recv Date:	Not reported
Generator EPA ID:	NYP004197489
Trans1 EPA ID:	Not reported
Trans2 EPA ID:	Not reported
TSDF ID:	NJD991291105
Waste Code:	Not reported
Quantity:	200.0
Units:	G - Gallons (liquids only)* (8.3 pounds)
Number of Containers:	1.0
Container Type:	TT - Cargo tank, tank trucks
Handling Method:	T Chemical, physical, or biological treatment.
Specific Gravity:	1.0
Year:	2009
Manifest Tracking Num:	000894613GBF
Import Ind:	N
Export Ind:	N
Discr Quantity Ind:	N
Discr Type Ind:	N
Discr Residue Ind:	N
Discr Partial Reject Ind:	N
Discr Full Reject Ind:	N

CON EDISON (Continued) **1014397428**

Manifest Ref Num:	Not reported
Alt Fac RCRA Id:	Not reported
Alt Fac Sign Date:	Not reported
Mgmt Method Type Code:	H141

S121 WNW 1/8-1/4 0.185 mi. 978 ft. | **NY ARMY NATL GUARD OMS #40** | **NJ MANIFEST** | **S109533634**
15-79 BEDFORD AVE | **N/A**
BROOKLYN, NY 11225

Site 4 of 5 in cluster S

Relative: Lower

Actual: 13 ft.

NJ MANIFEST:

EPA Id:	NY6210090027
Mail Address:	Not reported
Mail City/State/Zip:	Not reported
Facility Phone:	7184930973
Emergency Phone:	Not reported
Contact:	Not reported
Comments:	Not reported
SIC Code:	Not reported
County:	00
Municipal:	00
Previous EPA Id:	Not reported
Gen Flag:	X
Trans Flag:	Not reported
TSDF Flag:	Not reported
Name Change:	Not reported
Date Change:	000000

Manifest:

Manifest Number:	002561455JJK
EPA ID:	NY6210090027
Date Shipped:	04/24/2008
TSDF EPA ID:	NJD002200046
Transporter EPA ID:	NY0001031814
Transporter 2 EPA ID:	NJ0000027193
Transporter 3 EPA ID:	Not reported
Transporter 4 EPA ID:	Not reported
Transporter 5 EPA ID:	Not reported
Transporter 6 EPA ID:	Not reported
Transporter 7 EPA ID:	Not reported
Transporter 8 EPA ID:	Not reported
Transporter 10 EPA ID:	Not reported
Date Trans1 Transported Waste:	04/24/2008
Date Trans2 Transported Waste:	05/05/2008
Date Trans3 Transported Waste:	Not reported
Date Trans4 Transported Waste:	Not reported
Date Trans5 Transported Waste:	Not reported
Date Trans6 Transported Waste:	Not reported
Date Trans7 Transported Waste:	Not reported
Date Trans8 Transported Waste:	Not reported
Date Trans9 Transported Waste:	Not reported
Date Trans10 Transported Waste:	Not reported
Date TSDF Received Waste:	05/07/2008
TSDF EPA Facility Name:	Not reported
QTY Units:	Not reported
Transporter SEQ ID:	Not reported
Transporter-1 Date:	Not reported

NY ARMY NATL GUARD OMS #40 (Continued) **S109533634**

Waste SEQ ID:	Not reported
Waste Type Code 2:	Not reported
Waste Type Code 3:	Not reported
Waste Type Code 4:	Not reported
Waste Type Code 5:	Not reported
Waste Type Code 6:	Not reported
Date Accepted:	Not reported
Manifest Discrepancy Type:	Not reported
Data Entry Number:	Not reported
Was Load Rejected:	No
Reason Load Was Rejected:	Not reported

Waste:

Manifest Year:	2008 New Jersey Manifest Data
Waste Code:	D001
Hand Code:	H141
Quantity:	65 P
Manifest Year:	2008 New Jersey Manifest Data
Waste Code:	D001
Hand Code:	H061
Quantity:	100 P

P122 **CON EDISON** **NY MANIFEST** **S117059785**
ENE **634 HUMBOLDT ST** **N/A**
1/8-1/4 **BROOKLYN, NY 11201**
0.186 mi.
983 ft. **Site 6 of 6 in cluster P**

Relative:
Higher

Actual:
18 ft.

NY MANIFEST:

EPA ID:	NYP004519757
Country:	USA
Location Address 1:	634 HUMBOLDT ST
Location Address 2:	SB13775
Location City:	BROOKLYN
Location State:	NY
Location Zip Code:	11201
Location Zip Code 4:	Not reported

Mailing Info:

Name:	CON EDISON
Contact:	CON EDISON
Address:	4 IRVING PL
Address 2:	15TH FL
City/State/Zip:	NEW YORK, NY 10003
Country:	USA
Phone:	Not reported

Manifest:

Document ID:	Not reported
Manifest Status:	Not reported
Trans1 State ID:	NJD003812047
Trans2 State ID:	Not reported
Generator Ship Date:	05/02/2014

CON EDISON (Continued) **S117059785**

Trans1 Recv Date:	05/02/2014
Trans2 Recv Date:	Not reported
TSD Site Recv Date:	05/02/2014
Part A Recv Date:	Not reported
Part B Recv Date:	Not reported
Generator EPA ID:	NYP004519757
Trans1 EPA ID:	Not reported
Trans2 EPA ID:	Not reported
TSDF ID:	NJD991291105
Waste Code:	Not reported
Quantity:	50
Units:	G - Gallons (liquids only)* (8.3 pounds)
Number of Containers:	1
Container Type:	TT - Cargo tank, tank trucks
Handling Method:	T Chemical, physical, or biological treatment.
Specific Gravity:	1
Year:	2014
Manifest Tracking Num:	002418630GBF
Import Ind:	N
Export Ind:	N
Discr Quantity Ind:	N
Discr Type Ind:	N
Discr Residue Ind:	N
Discr Partial Reject Ind:	N
Discr Full Reject Ind:	N
Manifest Ref Num:	Not reported
Alt Fac RCRA Id:	Not reported
Alt Fac Sign Date:	Not reported
Mgmt Method Type Code:	H110

U123 **CON EDISON** **NY MANIFEST** **S117060621**
ESE **527 HUMBOLDT ST** **N/A**
1/8-1/4 **BROOKLYN, NY 11201**
0.187 mi.
988 ft. **Site 1 of 3 in cluster U**

Relative:
Higher

Actual:
21 ft.

NY MANIFEST:

EPA ID:	NYP004528543
Country:	USA
Location Address 1:	527 HUMBOLDT ST
Location Address 2:	SB13782
Location City:	BROOKLYN
Location State:	NY
Location Zip Code:	11201
Location Zip Code 4:	Not reported

Mailing Info:

Name:	CON EDISON
Contact:	CON EDISON
Address:	4 IRVING PL
Address 2:	15TH FL
City/State/Zip:	NEW YORK, NY 10003
Country:	USA
Phone:	Not reported

Manifest:

Document ID:	Not reported

CON EDISON (Continued) **S117060621**

Manifest Status:	Not reported
Trans1 State ID:	NJD003812047
Trans2 State ID:	Not reported
Generator Ship Date:	05/12/2014
Trans1 Recv Date:	05/12/2014
Trans2 Recv Date:	Not reported
TSD Site Recv Date:	05/12/2014
Part A Recv Date:	Not reported
Part B Recv Date:	Not reported
Generator EPA ID:	NYP004528543
Trans1 EPA ID:	Not reported
Trans2 EPA ID:	Not reported
TSDF ID:	NJD991291105
Waste Code:	Not reported
Quantity:	60
Units:	G - Gallons (liquids only)* (8.3 pounds)
Number of Containers:	1
Container Type:	TT - Cargo tank, tank trucks
Handling Method:	T Chemical, physical, or biological treatment.
Specific Gravity:	1
Year:	2014
Manifest Tracking Num:	002418209GBF
Import Ind:	N
Export Ind:	N
Discr Quantity Ind:	N
Discr Type Ind:	N
Discr Residue Ind:	N
Discr Partial Reject Ind:	N
Discr Full Reject Ind:	N
Manifest Ref Num:	Not reported
Alt Fac RCRA Id:	Not reported
Alt Fac Sign Date:	Not reported
Mgmt Method Type Code:	H110

V124 **EDR US Hist Auto Stat** **1015494330**
SSE **434 MANHATTAN AVE** **N/A**
1/8-1/4 **BROOKLYN, NY 11222**
0.188 mi.
993 ft. **Site 1 of 2 in cluster V**

Relative:
Lower

Actual:
14 ft.

EDR Historical Auto Stations:

Name:	HIT OR MISS AUTO SERVICE
Year:	2001
Address:	434 MANHATTAN AVE
Name:	MIDTOWN AUTOMOTIVE CTR INC
Year:	2002
Address:	434 MANHATTAN AVE
Name:	MIDTOWN AUTOMOTIVE CTR INC
Year:	2003
Address:	434 MANHATTAN AVE
Name:	MIDTOWN AUTOMOTIVE CTR INC
Year:	2004
Address:	434 MANHATTAN AVE
Name:	MIDTOWN AUTOMOTIVE CENTER

(Continued) **1015494330**

Year: 2005
Address: 434 MANHATTAN AVE

Name: MIDTOWN AUTOMOTIVE CENTER
Year: 2006
Address: 434 MANHATTAN AVE

Name: MIDTOWN AUTOMOTIVE CENTER
Year: 2007
Address: 434 MANHATTAN AVE

Name: MIDTOWN AUTOMOTIVE CENTER
Year: 2008
Address: 434 MANHATTAN AVE

N125 **CONSOLIDATED EDISON** **NY MANIFEST** **S108933250**
South **BAYARD ST & LEONARD ST** **N/A**
1/8-1/4 **BROOKLYN, NY**
0.189 mi.
999 ft. **Site 3 of 3 in cluster N**

Relative:
Lower

Actual:
14 ft.

NY MANIFEST:
EPA ID: NYP004153664
Country: USA
Location Address 1: BAYARD ST & LEONARD ST
Location Address 2: Not reported
Location City: BROOKLYN
Location State: NY
Location Zip Code: Not reported
Location Zip Code 4: Not reported

Mailing Info:
Name: CONSOLIDATED EDISON
Contact: FRANKLYN MURRAY
Address: 4 IRVING PL RM 828
City/State/Zip: NEW YORK, NY 10003
Country: USA
Phone: 212-460-2808

Manifest:

Document ID: Not reported
Manifest Status: Not reported
Trans1 State ID: NYD006982359
Trans2 State ID: Not reported
Generator Ship Date: 09/06/2007
Trans1 Recv Date: 09/06/2007
Trans2 Recv Date: Not reported
TSD Site Recv Date: 09/07/2007
Part A Recv Date: Not reported
Part B Recv Date: Not reported
Generator EPA ID: NYP004153664
Trans1 EPA ID: Not reported
Trans2 EPA ID: Not reported
TSDF ID: NYD077444263
Waste Code: Not reported
Quantity: 150
Units: K - Kilograms (2.2 pounds)

CONSOLIDATED EDISON (Continued) **S108933250**

Number of Containers:	3
Container Type:	DM - Metal drums, barrels
Handling Method:	L Landfill.
Specific Gravity:	1
Year:	2007
Manifest Tracking Num:	001437102FLE
Import Ind:	N
Export Ind:	N
Discr Quantity Ind:	N
Discr Type Ind:	N
Discr Residue Ind:	N
Discr Partial Reject Ind:	N
Discr Full Reject Ind:	N
Manifest Ref Num:	Not reported
Alt Fac RCRA Id:	Not reported
Alt Fac Sign Date:	Not reported
Mgmt Method Type Code:	H141

M126 **CON EDISON** **NY MANIFEST** **S117061707**
NNW **FO 581 LEONARD ST** **N/A**
1/8-1/4 **BROOKLYN, NY 11222**
0.194 mi.
1024 ft. **Site 6 of 6 in cluster M**

Relative:
Higher

Actual:
18 ft.

NY MANIFEST:

EPA ID:	NYP004540233
Country:	USA
Location Address 1:	FO 581 LEONARD ST
Location Address 2:	STRUCTURE 14284
Location City:	BROOKLYN
Location State:	NY
Location Zip Code:	11222
Location Zip Code 4:	Not reported

Mailing Info:

Name:	CON EDISON
Contact:	TOM TEELING
Address:	4 IRVING PLACE 15TH FLOOR
City/State/Zip:	NEW YORK, NY 10003
Country:	USA
Phone:	Not reported

Manifest:

Document ID:	Not reported
Manifest Status:	Not reported
Trans1 State ID:	NJD003812047
Trans2 State ID:	Not reported
Generator Ship Date:	05/22/2014
Trans1 Recv Date:	05/22/2014
Trans2 Recv Date:	Not reported
TSD Site Recv Date:	05/22/2014
Part A Recv Date:	Not reported
Part B Recv Date:	Not reported
Generator EPA ID:	NYP004540233
Trans1 EPA ID:	Not reported
Trans2 EPA ID:	Not reported
TSDF ID:	NJD991291105

CON EDISON (Continued) **S117061707**

Waste Code:	Not reported
Quantity:	250
Units:	G - Gallons (liquids only)* (8.3 pounds)
Number of Containers:	1
Container Type:	TT - Cargo tank, tank trucks
Handling Method:	T Chemical, physical, or biological treatment.
Specific Gravity:	1
Year:	2014
Manifest Tracking Num:	002418925GBF
Import Ind:	N
Export Ind:	N
Discr Quantity Ind:	N
Discr Type Ind:	N
Discr Residue Ind:	N
Discr Partial Reject Ind:	N
Discr Full Reject Ind:	N
Manifest Ref Num:	Not reported
Alt Fac RCRA Id:	Not reported
Alt Fac Sign Date:	Not reported
Mgmt Method Type Code:	H110

U127 **EDR US Hist Auto Stat** **1015549870**
ESE **550 HUMBOLDT ST** **N/A**
1/8-1/4 **BROOKLYN, NY 11222**
0.196 mi.
1035 ft. **Site 2 of 3 in cluster U**

Relative:
Higher

Actual:
22 ft.

EDR Historical Auto Stations:

Name:	HUMBOLDT MEEKER SVCE STATION
Year:	1999
Address:	550 HUMBOLDT ST
Name:	HUMBOLDT MEEKER SERVICE STATION
Year:	2000
Address:	550 HUMBOLDT ST
Name:	HUMBOLDT MEEKER SERVICE STATION
Year:	2005
Address:	550 HUMBOLDT ST
Name:	HUMBOLDT MEEKER SERVICE STATION
Year:	2006
Address:	550 HUMBOLDT ST
Name:	HUMBOLDT MEEKER SERVICE STATION
Year:	2007
Address:	550 HUMBOLDT ST

W128 NW 1/8-1/4 0.197 mi. 1040 ft. | **650 MANHATTAN AVENUE**
650 MANHATTAN AVE
BROOKLYN, NY 11222

Site 1 of 3 in cluster W

NY AST | **A100168804**
N/A

Relative: Lower

Actual: 15 ft.

AST:

Region:	STATE
DEC Region:	2
Site Status:	Active
Facility Id:	2-116513
Program Type:	PBS
UTM X:	588609.93209999998
UTM Y:	4508664.97217
Expiration Date:	10/06/2015
Site Type:	Apartment Building/Office Building

Affiliation Records:

Site Id:	3924
Affiliation Type:	Facility Owner
Company Name:	S&L REALTY CORP
Contact Type:	SECRETARY
Contact Name:	STEVE GOLDMAN
Address1:	239 JAVA STREET
Address2:	Not reported
City:	BROOKLYN
State:	NY
Zip Code:	11222
Country Code:	001
Phone:	(718) 389-1131
EMail:	Not reported
Fax Number:	Not reported
Modified By:	KXTANG
Date Last Modified:	12/5/2005

Site Id:	3924
Affiliation Type:	Mail Contact
Company Name:	S&L REALTY CORP
Contact Type:	SECRETARY
Contact Name:	STEVE GOLDMAN
Address1:	239 JAVA STREET
Address2:	Not reported
City:	BROOKLYN
State:	NY
Zip Code:	11222
Country Code:	001
Phone:	(718) 389-1131
EMail:	Not reported
Fax Number:	Not reported
Modified By:	KXTANG
Date Last Modified:	12/5/2005

Site Id:	3924
Affiliation Type:	On-Site Operator
Company Name:	650 MANHATTAN AVENUE
Contact Type:	Not reported
Contact Name:	STEVE GOLDMAN
Address1:	Not reported
Address2:	Not reported
City:	Not reported

650 MANHATTAN AVENUE (Continued) **A100168804**

State:	NN
Zip Code:	Not reported
Country Code:	001
Phone:	(718) 389-1131
EMail:	Not reported
Fax Number:	Not reported
Modified By:	TRANSLAT
Date Last Modified:	3/4/2004

Site Id:	3924
Affiliation Type:	Emergency Contact
Company Name:	S&L REALTY CORP
Contact Type:	Not reported
Contact Name:	STEVE GOLDMAN
Address1:	Not reported
Address2:	Not reported
City:	Not reported
State:	NN
Zip Code:	Not reported
Country Code:	001
Phone:	(718) 279-3138
EMail:	Not reported
Fax Number:	Not reported
Modified By:	TRANSLAT
Date Last Modified:	3/4/2004

Tank Info:

Tank Number:	001
Tank Id:	4140
Material Code:	0001
Common Name of Substance:	#2 Fuel Oil (On-Site Consumption)

Equipment Records:

A00 - Tank Internal Protection - None
D00 - Pipe Type - No Piping
G00 - Tank Secondary Containment - None
J02 - Dispenser - Suction Dispenser
L09 - Piping Leak Detection - Exempt Suction Piping
B01 - Tank External Protection - Painted/Asphalt Coating
F00 - Pipe External Protection - None
I04 - Overfill - Product Level Gauge (A/G)
C01 - Pipe Location - Aboveground
E00 - Piping Secondary Containment - None
H00 - Tank Leak Detection - None
K00 - Spill Prevention - None

Tank Location:	1
Tank Type:	Steel/Carbon Steel/Iron
Tank Status:	In Service
Pipe Model:	Not reported
Install Date:	12/01/1931
Capacity Gallons:	2500
Tightness Test Method:	NN
Date Test:	Not reported
Next Test Date:	Not reported
Date Tank Closed:	Not reported

650 MANHATTAN AVENUE (Continued) **A100168804**

Register:	True
Modified By:	BVCAMPBE
Last Modified:	09/24/2010
Material Name:	#2 Fuel Oil (On-Site Consumption)

T129
NNE
1/8-1/4
0.198 mi.
1047 ft.

CLEAN GREEN LLC
155 NASSAU AVENUE
BROOKLYN, NY 11222

NY DRYCLEANERS **S113813580**
N/A

Site 2 of 4 in cluster T

Relative:
Lower

Actual:
14 ft.

DRYCLEANERS:

Facility ID:	2-6101--01279
Phone Number:	(718)349-1358
Region:	Not reported
Registration Effective Date:	N/A
Inspection Date:	10JAN13
Install Date:	Not reported
Drop Shop:	Y
Shutdown:	Not reported
Alternate Solvent:	Not reported
Current Business:	Not reported

X130
North
1/8-1/4
0.201 mi.
1059 ft.

CON EDISON
FO 77 MCGUINESS BLVD
BROOKLYN, NY 11222

NY MANIFEST **S117065258**
N/A

Site 1 of 2 in cluster X

Relative:
Higher

Actual:
16 ft.

NY MANIFEST:

EPA ID:	NYP004578001
Country:	USA
Location Address 1:	FO 77 MCGUINESS BLVD
Location Address 2:	SB 8410
Location City:	BROOKLYN
Location State:	NY
Location Zip Code:	11222
Location Zip Code 4:	Not reported

Mailing Info:

Name:	CON EDISON
Contact:	TOM TEELING
Address:	4 IRVING PLACE 15TH FLOOR
City/State/Zip:	NEW YORK, NY 10003
Country:	USA
Phone:	Not reported

Manifest:

Document ID:	Not reported
Manifest Status:	Not reported
Trans1 State ID:	NJ0000027193
Trans2 State ID:	Not reported
Generator Ship Date:	06/26/2014
Trans1 Recv Date:	06/26/2014
Trans2 Recv Date:	Not reported

CON EDISON (Continued) **S117065258**

TSD Site Recv Date:	06/26/2014
Part A Recv Date:	Not reported
Part B Recv Date:	Not reported
Generator EPA ID:	NYP004578001
Trans1 EPA ID:	Not reported
Trans2 EPA ID:	Not reported
TSDF ID:	NJD002200046
Waste Code:	Not reported
Quantity:	50
Units:	G - Gallons (liquids only)* (8.3 pounds)
Number of Containers:	1
Container Type:	TT - Cargo tank, tank trucks
Handling Method:	T Chemical, physical, or biological treatment.
Specific Gravity:	1
Year:	2014
Manifest Tracking Num:	013254951JJK
Import Ind:	N
Export Ind:	N
Discr Quantity Ind:	N
Discr Type Ind:	N
Discr Residue Ind:	N
Discr Partial Reject Ind:	N
Discr Full Reject Ind:	N
Manifest Ref Num:	Not reported
Alt Fac RCRA Id:	Not reported
Alt Fac Sign Date:	Not reported
Mgmt Method Type Code:	H110

X131 **CON EDISON** **NY MANIFEST** **S117067200**
North **77 MCGUINNESS BLVD** **N/A**
1/8-1/4 **BROOKLYN, NY 11222**
0.201 mi.
1059 ft. **Site 2 of 2 in cluster X**

Relative:
Higher

Actual:
16 ft.

NY MANIFEST:

EPA ID:	NYP004599411
Country:	USA
Location Address 1:	77 MCGUINNESS BLVD
Location Address 2:	STRUCTURE 8410
Location City:	BROOKLYN
Location State:	NY
Location Zip Code:	11222
Location Zip Code 4:	Not reported

Mailing Info:

Name:	CON EDISON
Contact:	TOM TEELING
Address:	4 IRVING PLACE 15TH FLOOR
City/State/Zip:	NEW YORK, NY 10003
Country:	USA
Phone:	Not reported

Manifest:

Document ID:	Not reported
Manifest Status:	Not reported
Trans1 State ID:	NJD003812047
Trans2 State ID:	Not reported

CON EDISON (Continued) **S117067200**

Generator Ship Date:	07/17/2014
Trans1 Recv Date:	07/17/2014
Trans2 Recv Date:	Not reported
TSD Site Recv Date:	07/17/2014
Part A Recv Date:	Not reported
Part B Recv Date:	Not reported
Generator EPA ID:	NYP004599411
Trans1 EPA ID:	Not reported
Trans2 EPA ID:	Not reported
TSDF ID:	NJD991291105
Waste Code:	Not reported
Quantity:	50
Units:	G - Gallons (liquids only)* (8.3 pounds)
Number of Containers:	1
Container Type:	TT - Cargo tank, tank trucks
Handling Method:	T Chemical, physical, or biological treatment.
Specific Gravity:	1
Year:	2014
Manifest Tracking Num:	002614992GBF
Import Ind:	N
Export Ind:	N
Discr Quantity Ind:	N
Discr Type Ind:	N
Discr Residue Ind:	N
Discr Partial Reject Ind:	N
Discr Full Reject Ind:	N
Manifest Ref Num:	Not reported
Alt Fac RCRA Id:	Not reported
Alt Fac Sign Date:	Not reported
Mgmt Method Type Code:	H110

Y132 **BAYARD HOUSE, LLC** **RCRA-LQG** **1010566463**
SSW **60-64 BAYARD STREET** **NJ MANIFEST** **NYR000151118**
1/8-1/4 **BROOKLYN, NY 11201** **NY MANIFEST**
0.208 mi.
1099 ft. **Site 1 of 5 in cluster Y**

Relative:
Lower

Actual:
14 ft.

RCRA-LQG:

Date form received by agency:	03/05/2008
Facility name:	BAYARD HOUSE, LLC
Facility address:	60-64 BAYARD STREET BROOKLYN, NY 11201
EPA ID:	NYR000151118
Mailing address:	BAYARD STREET BROOKLYN, NY 11201
Contact:	WITOLD BREND
Contact address:	Not reported Not reported
Contact country:	Not reported
Contact telephone:	(718) 302-2004
Contact email:	WB@BRENDCORP.COM
EPA Region:	02
Land type:	Private
Classification:	Large Quantity Generator
Description:	Handler: generates 1,000 kg or more of hazardous waste during any calendar month; or generates more than 1 kg of acutely hazardous waste during any calendar month; or generates more than 100 kg of any residue or contaminated soil, waste or other debris resulting from the

BAYARD HOUSE, LLC (Continued) **1010566463**

cleanup of a spill, into or on any land or water, of acutely hazardous waste during any calendar month; or generates 1 kg or less of acutely hazardous waste during any calendar month, and accumulates more than 1 kg of acutely hazardous waste at any time; or generates 100 kg or less of any residue or contaminated soil, waste or other debris resulting from the cleanup of a spill, into or on any land or water, of acutely hazardous waste during any calendar month, and accumulates more than 100 kg of that material at any time

Owner/Operator Summary:

Owner/operator name:	BAYARD HOUSE, LLC
Owner/operator address:	BAYARD STREET BROOKLYN, NY 11201
Owner/operator country:	US
Owner/operator telephone:	Not reported
Legal status:	Private
Owner/Operator Type:	Owner
Owner/Op start date:	03/29/2004
Owner/Op end date:	Not reported

Owner/operator name:	BAYARD HOUSE, LLC
Owner/operator address:	BAYARD STREET BROOKLYN, NY 11201
Owner/operator country:	US
Owner/operator telephone:	Not reported
Legal status:	Private
Owner/Operator Type:	Operator
Owner/Op start date:	03/29/2004
Owner/Op end date:	Not reported

Owner/operator name:	BAYARD HOUSE LLC
Owner/operator address:	BAYARD ST BROOKLYN, NY 11222
Owner/operator country:	US
Owner/operator telephone:	Not reported
Legal status:	Private
Owner/Operator Type:	Owner
Owner/Op start date:	04/01/2004
Owner/Op end date:	Not reported

Owner/operator name:	WITOLD BREND
Owner/operator address:	Not reported Not reported
Owner/operator country:	Not reported
Owner/operator telephone:	Not reported
Legal status:	Private
Owner/Operator Type:	Operator
Owner/Op start date:	04/01/2004
Owner/Op end date:	Not reported

Handler Activities Summary:

U.S. importer of hazardous waste:	No
Mixed waste (haz. and radioactive):	No
Recycler of hazardous waste:	No
Transporter of hazardous waste:	No
Treater, storer or disposer of HW:	No

BAYARD HOUSE, LLC (Continued) **1010566463**

Underground injection activity: No
On-site burner exemption: No
Furnace exemption: No
Used oil fuel burner: No
Used oil processor: No
User oil refiner: No
Used oil fuel marketer to burner: No
Used oil Specification marketer: No
Used oil transfer facility: No
Used oil transporter: No

. Waste code: D008
. Waste name: LEAD

Historical Generators:
Date form received by agency: 10/09/2007
Site name: BAYARD HOUSE LLC
Classification: Large Quantity Generator

. Waste code: D008
. Waste name: LEAD

Date form received by agency: 10/08/2007
Site name: BAYARD HOUSE LLC
Classification: Not a generator, verified

Violation Status: No violations found

Evaluation Action Summary:
Evaluation date: 05/20/2011
Evaluation: COMPLIANCE EVALUATION INSPECTION ON-SITE
Area of violation: Not reported
Date achieved compliance: Not reported
Evaluation lead agency: State

NJ MANIFEST:
EPA Id: NYR000151118
Mail Address: BAYARD ST
Mail City/State/Zip: BROOKLYN, NY 11222
Facility Phone: Not reported
Emergency Phone: Not reported
Contact: WITOLD BREND
Comments: Not reported
SIC Code: Not reported
County: NY047
Municipal: Not reported
Previous EPA Id: Not reported
Gen Flag: Not reported
Trans Flag: Not reported
TSDF Flag: Not reported
Name Change: Not reported
Date Change: Not reported

Manifest:
Manifest Number: 003122831JJK
EPA ID: NYR000151118
Date Shipped: 10/19/2007

BAYARD HOUSE, LLC (Continued) **1010566463**

TSDF EPA ID:	NJD991291105
Transporter EPA ID:	NJR000029967
Transporter 2 EPA ID:	Not reported
Transporter 3 EPA ID:	Not reported
Transporter 4 EPA ID:	Not reported
Transporter 5 EPA ID:	Not reported
Transporter 6 EPA ID:	Not reported
Transporter 7 EPA ID:	Not reported
Transporter 8 EPA ID:	Not reported
Transporter 10 EPA ID:	Not reported
Date Trans1 Transported Waste:	10/19/2007
Date Trans2 Transported Waste:	Not reported
Date Trans3 Transported Waste:	Not reported
Date Trans4 Transported Waste:	Not reported
Date Trans5 Transported Waste:	Not reported
Date Trans6 Transported Waste:	Not reported
Date Trans7 Transported Waste:	Not reported
Date Trans8 Transported Waste:	Not reported
Date Trans9 Transported Waste:	Not reported
Date Trans10 Transported Waste:	Not reported
Date TSDF Received Waste:	10/19/2007
TSDF EPA Facility Name:	Not reported
QTY Units:	Not reported
Transporter SEQ ID:	Not reported
Transporter-1 Date:	Not reported
Waste SEQ ID:	Not reported
Waste Type Code 2:	Not reported
Waste Type Code 3:	Not reported
Waste Type Code 4:	Not reported
Waste Type Code 5:	Not reported
Waste Type Code 6:	Not reported
Date Accepted:	Not reported
Manifest Discrepancy Type:	Not reported
Data Entry Number:	Not reported
Was Load Rejected:	BROOKLYN, NY 11222
Reason Load Was Rejected:	Not reported

Manifest Number:	003122834JJK
EPA ID:	NYR000151118
Date Shipped:	10/19/2007
TSDF EPA ID:	NJD991291105
Transporter EPA ID:	NJR000029967
Transporter 2 EPA ID:	Not reported
Transporter 3 EPA ID:	Not reported
Transporter 4 EPA ID:	Not reported
Transporter 5 EPA ID:	Not reported
Transporter 6 EPA ID:	Not reported
Transporter 7 EPA ID:	Not reported
Transporter 8 EPA ID:	Not reported
Transporter 10 EPA ID:	Not reported
Date Trans1 Transported Waste:	10/19/2007
Date Trans2 Transported Waste:	Not reported
Date Trans3 Transported Waste:	Not reported
Date Trans4 Transported Waste:	Not reported
Date Trans5 Transported Waste:	Not reported
Date Trans6 Transported Waste:	Not reported
Date Trans7 Transported Waste:	Not reported

BAYARD HOUSE, LLC (Continued) **1010566463**

Date Trans8 Transported Waste:	Not reported
Date Trans9 Transported Waste:	Not reported
Date Trans10 Transported Waste:	Not reported
Date TSDF Received Waste:	10/19/2007
TSDF EPA Facility Name:	Not reported
QTY Units:	Not reported
Transporter SEQ ID:	Not reported
Transporter-1 Date:	Not reported
Waste SEQ ID:	Not reported
Waste Type Code 2:	Not reported
Waste Type Code 3:	Not reported
Waste Type Code 4:	Not reported
Waste Type Code 5:	Not reported
Waste Type Code 6:	Not reported
Date Accepted:	Not reported
Manifest Discrepancy Type:	Not reported
Data Entry Number:	Not reported
Was Load Rejected:	BROOKLYN, NY 11222
Reason Load Was Rejected:	Not reported

Manifest Number:	003985614JJK
EPA ID:	NYR000151118
Date Shipped:	03/04/2008
TSDF EPA ID:	NJD045995693
Transporter EPA ID:	NJR000029967
Transporter 2 EPA ID:	Not reported
Transporter 3 EPA ID:	Not reported
Transporter 4 EPA ID:	Not reported
Transporter 5 EPA ID:	Not reported
Transporter 6 EPA ID:	Not reported
Transporter 7 EPA ID:	Not reported
Transporter 8 EPA ID:	Not reported
Transporter 10 EPA ID:	Not reported
Date Trans1 Transported Waste:	03/04/2008
Date Trans2 Transported Waste:	Not reported
Date Trans3 Transported Waste:	Not reported
Date Trans4 Transported Waste:	Not reported
Date Trans5 Transported Waste:	Not reported
Date Trans6 Transported Waste:	Not reported
Date Trans7 Transported Waste:	Not reported
Date Trans8 Transported Waste:	Not reported
Date Trans9 Transported Waste:	Not reported
Date Trans10 Transported Waste:	Not reported
Date TSDF Received Waste:	03/04/2008
TSDF EPA Facility Name:	Not reported
QTY Units:	Not reported
Transporter SEQ ID:	Not reported
Transporter-1 Date:	Not reported
Waste SEQ ID:	Not reported
Waste Type Code 2:	Not reported
Waste Type Code 3:	Not reported
Waste Type Code 4:	Not reported
Waste Type Code 5:	Not reported
Waste Type Code 6:	Not reported
Date Accepted:	Not reported
Manifest Discrepancy Type:	Not reported
Data Entry Number:	Not reported

BAYARD HOUSE, LLC (Continued) **1010566463**

Was Load Rejected: BROOKLYN, NY 11222
Reason Load Was Rejected: Not reported

Waste:
Manifest Year: 2008 New Jersey Manifest Data
Waste Code: D008
Hand Code: H111
Quantity: 22 T

Manifest Number: 003771584JJK
EPA ID: NYR000151118
Date Shipped: 11/23/2007
TSDF EPA ID: NJD045995693
Transporter EPA ID: NJR000053785
Transporter 2 EPA ID: Not reported
Transporter 3 EPA ID: Not reported
Transporter 4 EPA ID: Not reported
Transporter 5 EPA ID: Not reported
Transporter 6 EPA ID: Not reported
Transporter 7 EPA ID: Not reported
Transporter 8 EPA ID: Not reported
Transporter 10 EPA ID: Not reported
Date Trans1 Transported Waste: 11/23/2007
Date Trans2 Transported Waste: Not reported
Date Trans3 Transported Waste: Not reported
Date Trans4 Transported Waste: Not reported
Date Trans5 Transported Waste: Not reported
Date Trans6 Transported Waste: Not reported
Date Trans7 Transported Waste: Not reported
Date Trans8 Transported Waste: Not reported
Date Trans9 Transported Waste: Not reported
Date Trans10 Transported Waste: Not reported
Date TSDF Received Waste: 11/23/2007
TSDF EPA Facility Name: Not reported
QTY Units: Not reported
Transporter SEQ ID: Not reported
Transporter-1 Date: Not reported
Waste SEQ ID: Not reported
Waste Type Code 2: Not reported
Waste Type Code 3: Not reported
Waste Type Code 4: Not reported
Waste Type Code 5: Not reported
Waste Type Code 6: Not reported
Date Accepted: Not reported
Manifest Discrepancy Type: Not reported
Data Entry Number: Not reported
Was Load Rejected: BROOKLYN, NY 11222
Reason Load Was Rejected: Not reported

Manifest Number: 003771587JJK
EPA ID: NYR000151118
Date Shipped: 11/23/2007
TSDF EPA ID: NJD045995693
Transporter EPA ID: NJR000053785
Transporter 2 EPA ID: Not reported
Transporter 3 EPA ID: Not reported
Transporter 4 EPA ID: Not reported

BAYARD HOUSE, LLC (Continued) **1010566463**

Transporter 5 EPA ID:	Not reported
Transporter 6 EPA ID:	Not reported
Transporter 7 EPA ID:	Not reported
Transporter 8 EPA ID:	Not reported
Transporter 10 EPA ID:	Not reported
Date Trans1 Transported Waste:	11/23/2007
Date Trans2 Transported Waste:	Not reported
Date Trans3 Transported Waste:	Not reported
Date Trans4 Transported Waste:	Not reported
Date Trans5 Transported Waste:	Not reported
Date Trans6 Transported Waste:	Not reported
Date Trans7 Transported Waste:	Not reported
Date Trans8 Transported Waste:	Not reported
Date Trans9 Transported Waste:	Not reported
Date Trans10 Transported Waste:	Not reported
Date TSDF Received Waste:	11/23/2007
TSDF EPA Facility Name:	Not reported
QTY Units:	Not reported
Transporter SEQ ID:	Not reported
Transporter-1 Date:	Not reported
Waste SEQ ID:	Not reported
Waste Type Code 2:	Not reported
Waste Type Code 3:	Not reported
Waste Type Code 4:	Not reported
Waste Type Code 5:	Not reported
Waste Type Code 6:	Not reported
Date Accepted:	Not reported
Manifest Discrepancy Type:	Not reported
Data Entry Number:	Not reported
Was Load Rejected:	BROOKLYN, NY 11222
Reason Load Was Rejected:	Not reported

Manifest Number:	003771593JJK
EPA ID:	NYR000151118
Date Shipped:	11/23/2007
TSDF EPA ID:	NJD045995693
Transporter EPA ID:	NJR000053785
Transporter 2 EPA ID:	Not reported
Transporter 3 EPA ID:	Not reported
Transporter 4 EPA ID:	Not reported
Transporter 5 EPA ID:	Not reported
Transporter 6 EPA ID:	Not reported
Transporter 7 EPA ID:	Not reported
Transporter 8 EPA ID:	Not reported
Transporter 10 EPA ID:	Not reported
Date Trans1 Transported Waste:	11/23/2007
Date Trans2 Transported Waste:	Not reported
Date Trans3 Transported Waste:	Not reported
Date Trans4 Transported Waste:	Not reported
Date Trans5 Transported Waste:	Not reported
Date Trans6 Transported Waste:	Not reported
Date Trans7 Transported Waste:	Not reported
Date Trans8 Transported Waste:	Not reported
Date Trans9 Transported Waste:	Not reported
Date Trans10 Transported Waste:	Not reported
Date TSDF Received Waste:	11/23/2007
TSDF EPA Facility Name:	Not reported

BAYARD HOUSE, LLC (Continued) **1010566463**

QTY Units:	Not reported
Transporter SEQ ID:	Not reported
Transporter-1 Date:	Not reported
Waste SEQ ID:	Not reported
Waste Type Code 2:	Not reported
Waste Type Code 3:	Not reported
Waste Type Code 4:	Not reported
Waste Type Code 5:	Not reported
Waste Type Code 6:	Not reported
Date Accepted:	Not reported
Manifest Discrepancy Type:	Not reported
Data Entry Number:	Not reported
Was Load Rejected:	BROOKLYN, NY 11222
Reason Load Was Rejected:	Not reported

Manifest Number:	003771604JJK
EPA ID:	NYR000151118
Date Shipped:	11/23/2007
TSDF EPA ID:	NJD045995693
Transporter EPA ID:	NJR000053785
Transporter 2 EPA ID:	NJR000053785
Transporter 3 EPA ID:	Not reported
Transporter 4 EPA ID:	Not reported
Transporter 5 EPA ID:	Not reported
Transporter 6 EPA ID:	Not reported
Transporter 7 EPA ID:	Not reported
Transporter 8 EPA ID:	Not reported
Transporter 10 EPA ID:	Not reported
Date Trans1 Transported Waste:	11/23/2007
Date Trans2 Transported Waste:	11/23/2007
Date Trans3 Transported Waste:	Not reported
Date Trans4 Transported Waste:	Not reported
Date Trans5 Transported Waste:	Not reported
Date Trans6 Transported Waste:	Not reported
Date Trans7 Transported Waste:	Not reported
Date Trans8 Transported Waste:	Not reported
Date Trans9 Transported Waste:	Not reported
Date Trans10 Transported Waste:	Not reported
Date TSDF Received Waste:	11/23/2007
TSDF EPA Facility Name:	Not reported
QTY Units:	Not reported
Transporter SEQ ID:	Not reported
Transporter-1 Date:	Not reported
Waste SEQ ID:	Not reported
Waste Type Code 2:	Not reported
Waste Type Code 3:	Not reported
Waste Type Code 4:	Not reported
Waste Type Code 5:	Not reported
Waste Type Code 6:	Not reported
Date Accepted:	Not reported
Manifest Discrepancy Type:	Not reported
Data Entry Number:	Not reported
Was Load Rejected:	BROOKLYN, NY 11222
Reason Load Was Rejected:	Not reported

Manifest Number:	003122835JJK
EPA ID:	NYR000151118

BAYARD HOUSE, LLC (Continued) **1010566463**

Date Shipped:	10/26/2007
TSDF EPA ID:	NJD991291105
Transporter EPA ID:	NJR000029967
Transporter 2 EPA ID:	Not reported
Transporter 3 EPA ID:	Not reported
Transporter 4 EPA ID:	Not reported
Transporter 5 EPA ID:	Not reported
Transporter 6 EPA ID:	Not reported
Transporter 7 EPA ID:	Not reported
Transporter 8 EPA ID:	Not reported
Transporter 10 EPA ID:	Not reported
Date Trans1 Transported Waste:	10/26/2007
Date Trans2 Transported Waste:	Not reported
Date Trans3 Transported Waste:	Not reported
Date Trans4 Transported Waste:	Not reported
Date Trans5 Transported Waste:	Not reported
Date Trans6 Transported Waste:	Not reported
Date Trans7 Transported Waste:	Not reported
Date Trans8 Transported Waste:	Not reported
Date Trans9 Transported Waste:	Not reported
Date Trans10 Transported Waste:	Not reported
Date TSDF Received Waste:	10/26/2007
TSDF EPA Facility Name:	Not reported
QTY Units:	Not reported
Transporter SEQ ID:	Not reported
Transporter-1 Date:	Not reported
Waste SEQ ID:	Not reported
Waste Type Code 2:	Not reported
Waste Type Code 3:	Not reported
Waste Type Code 4:	Not reported
Waste Type Code 5:	Not reported
Waste Type Code 6:	Not reported
Date Accepted:	Not reported
Manifest Discrepancy Type:	Not reported
Data Entry Number:	Not reported
Was Load Rejected:	BROOKLYN, NY 11222
Reason Load Was Rejected:	Not reported

Manifest Number:	003122836JJK
EPA ID:	NYR000151118
Date Shipped:	10/26/2007
TSDF EPA ID:	NJD991291105
Transporter EPA ID:	NJR000029967
Transporter 2 EPA ID:	Not reported
Transporter 3 EPA ID:	Not reported
Transporter 4 EPA ID:	Not reported
Transporter 5 EPA ID:	Not reported
Transporter 6 EPA ID:	Not reported
Transporter 7 EPA ID:	Not reported
Transporter 8 EPA ID:	Not reported
Transporter 10 EPA ID:	Not reported
Date Trans1 Transported Waste:	10/26/2007
Date Trans2 Transported Waste:	Not reported
Date Trans3 Transported Waste:	Not reported
Date Trans4 Transported Waste:	Not reported
Date Trans5 Transported Waste:	Not reported
Date Trans6 Transported Waste:	Not reported

BAYARD HOUSE, LLC (Continued) **1010566463**

Date Trans7 Transported Waste:	Not reported
Date Trans8 Transported Waste:	Not reported
Date Trans9 Transported Waste:	Not reported
Date Trans10 Transported Waste:	Not reported
Date TSDF Received Waste:	10/26/2007
TSDF EPA Facility Name:	Not reported
QTY Units:	Not reported
Transporter SEQ ID:	Not reported
Transporter-1 Date:	Not reported
Waste SEQ ID:	Not reported
Waste Type Code 2:	Not reported
Waste Type Code 3:	Not reported
Waste Type Code 4:	Not reported
Waste Type Code 5:	Not reported
Waste Type Code 6:	Not reported
Date Accepted:	Not reported
Manifest Discrepancy Type:	Not reported
Data Entry Number:	Not reported
Was Load Rejected:	BROOKLYN, NY 11222
Reason Load Was Rejected:	Not reported

Manifest Number:	003771612JJK
EPA ID:	NYR000151118
Date Shipped:	11/21/2007
TSDF EPA ID:	NJD045995693
Transporter EPA ID:	NJR000053785
Transporter 2 EPA ID:	Not reported
Transporter 3 EPA ID:	Not reported
Transporter 4 EPA ID:	Not reported
Transporter 5 EPA ID:	Not reported
Transporter 6 EPA ID:	Not reported
Transporter 7 EPA ID:	Not reported
Transporter 8 EPA ID:	Not reported
Transporter 10 EPA ID:	Not reported
Date Trans1 Transported Waste:	11/21/2007
Date Trans2 Transported Waste:	Not reported
Date Trans3 Transported Waste:	Not reported
Date Trans4 Transported Waste:	Not reported
Date Trans5 Transported Waste:	Not reported
Date Trans6 Transported Waste:	Not reported
Date Trans7 Transported Waste:	Not reported
Date Trans8 Transported Waste:	Not reported
Date Trans9 Transported Waste:	Not reported
Date Trans10 Transported Waste:	Not reported
Date TSDF Received Waste:	11/21/2007
TSDF EPA Facility Name:	Not reported
QTY Units:	Not reported
Transporter SEQ ID:	Not reported
Transporter-1 Date:	Not reported
Waste SEQ ID:	Not reported
Waste Type Code 2:	Not reported
Waste Type Code 3:	Not reported
Waste Type Code 4:	Not reported
Waste Type Code 5:	Not reported
Waste Type Code 6:	Not reported
Date Accepted:	Not reported
Manifest Discrepancy Type:	Not reported

BAYARD HOUSE, LLC (Continued) **1010566463**

Data Entry Number:	Not reported
Was Load Rejected:	BROOKLYN, NY 11222
Reason Load Was Rejected:	Not reported

Manifest Number:	003985606JJK
EPA ID:	NYR000151118
Date Shipped:	02/06/2008
TSDF EPA ID:	NJD045995693
Transporter EPA ID:	NJR000029967
Transporter 2 EPA ID:	Not reported
Transporter 3 EPA ID:	Not reported
Transporter 4 EPA ID:	Not reported
Transporter 5 EPA ID:	Not reported
Transporter 6 EPA ID:	Not reported
Transporter 7 EPA ID:	Not reported
Transporter 8 EPA ID:	Not reported
Transporter 10 EPA ID:	Not reported
Date Trans1 Transported Waste:	02/06/2008
Date Trans2 Transported Waste:	Not reported
Date Trans3 Transported Waste:	Not reported
Date Trans4 Transported Waste:	Not reported
Date Trans5 Transported Waste:	Not reported
Date Trans6 Transported Waste:	Not reported
Date Trans7 Transported Waste:	Not reported
Date Trans8 Transported Waste:	Not reported
Date Trans9 Transported Waste:	Not reported
Date Trans10 Transported Waste:	Not reported
Date TSDF Received Waste:	02/06/2008
TSDF EPA Facility Name:	Not reported
QTY Units:	Not reported
Transporter SEQ ID:	Not reported
Transporter-1 Date:	Not reported
Waste SEQ ID:	Not reported
Waste Type Code 2:	Not reported
Waste Type Code 3:	Not reported
Waste Type Code 4:	Not reported
Waste Type Code 5:	Not reported
Waste Type Code 6:	Not reported
Date Accepted:	Not reported
Manifest Discrepancy Type:	Not reported
Data Entry Number:	Not reported
Was Load Rejected:	BROOKLYN, NY 11222
Reason Load Was Rejected:	Not reported

Waste:

Manifest Year:	2008 New Jersey Manifest Data
Waste Code:	D008
Hand Code:	H111
Quantity:	22 T

Manifest Number:	003771588JJK
EPA ID:	NYR000151118
Date Shipped:	11/23/2007
TSDF EPA ID:	NJD045995693
Transporter EPA ID:	NJR000053785
Transporter 2 EPA ID:	Not reported
Transporter 3 EPA ID:	Not reported

BAYARD HOUSE, LLC (Continued) **1010566463**

Transporter 4 EPA ID:	Not reported
Transporter 5 EPA ID:	Not reported
Transporter 6 EPA ID:	Not reported
Transporter 7 EPA ID:	Not reported
Transporter 8 EPA ID:	Not reported
Transporter 10 EPA ID:	Not reported
Date Trans1 Transported Waste:	11/23/2007
Date Trans2 Transported Waste:	Not reported
Date Trans3 Transported Waste:	Not reported
Date Trans4 Transported Waste:	Not reported
Date Trans5 Transported Waste:	Not reported
Date Trans6 Transported Waste:	Not reported
Date Trans7 Transported Waste:	Not reported
Date Trans8 Transported Waste:	Not reported
Date Trans9 Transported Waste:	Not reported
Date Trans10 Transported Waste:	Not reported
Date TSDF Received Waste:	11/23/2007
TSDF EPA Facility Name:	Not reported
QTY Units:	Not reported
Transporter SEQ ID:	Not reported
Transporter-1 Date:	Not reported
Waste SEQ ID:	Not reported
Waste Type Code 2:	Not reported
Waste Type Code 3:	Not reported
Waste Type Code 4:	Not reported
Waste Type Code 5:	Not reported
Waste Type Code 6:	Not reported
Date Accepted:	Not reported
Manifest Discrepancy Type:	Not reported
Data Entry Number:	Not reported
Was Load Rejected:	BROOKLYN, NY 11222
Reason Load Was Rejected:	Not reported

Manifest Number:	003122839JJK
EPA ID:	NYR000151118
Date Shipped:	10/26/2007
TSDF EPA ID:	NJD991291105
Transporter EPA ID:	NJR000029967
Transporter 2 EPA ID:	Not reported
Transporter 3 EPA ID:	Not reported
Transporter 4 EPA ID:	Not reported
Transporter 5 EPA ID:	Not reported
Transporter 6 EPA ID:	Not reported
Transporter 7 EPA ID:	Not reported
Transporter 8 EPA ID:	Not reported
Transporter 10 EPA ID:	Not reported
Date Trans1 Transported Waste:	10/26/2007
Date Trans2 Transported Waste:	Not reported
Date Trans3 Transported Waste:	Not reported
Date Trans4 Transported Waste:	Not reported
Date Trans5 Transported Waste:	Not reported
Date Trans6 Transported Waste:	Not reported
Date Trans7 Transported Waste:	Not reported
Date Trans8 Transported Waste:	Not reported
Date Trans9 Transported Waste:	Not reported
Date Trans10 Transported Waste:	Not reported
Date TSDF Received Waste:	10/26/2007

BAYARD HOUSE, LLC (Continued) **1010566463**

TSDF EPA Facility Name:	Not reported
QTY Units:	Not reported
Transporter SEQ ID:	Not reported
Transporter-1 Date:	Not reported
Waste SEQ ID:	Not reported
Waste Type Code 2:	Not reported
Waste Type Code 3:	Not reported
Waste Type Code 4:	Not reported
Waste Type Code 5:	Not reported
Waste Type Code 6:	Not reported
Date Accepted:	Not reported
Manifest Discrepancy Type:	Not reported
Data Entry Number:	Not reported
Was Load Rejected:	BROOKLYN, NY 11222
Reason Load Was Rejected:	Not reported

Manifest Number:	003122840JJK
EPA ID:	NYR000151118
Date Shipped:	10/26/2007
TSDF EPA ID:	NJD991291105
Transporter EPA ID:	NJR000029967
Transporter 2 EPA ID:	Not reported
Transporter 3 EPA ID:	Not reported
Transporter 4 EPA ID:	Not reported
Transporter 5 EPA ID:	Not reported
Transporter 6 EPA ID:	Not reported
Transporter 7 EPA ID:	Not reported
Transporter 8 EPA ID:	Not reported
Transporter 10 EPA ID:	Not reported
Date Trans1 Transported Waste:	10/26/2007
Date Trans2 Transported Waste:	Not reported
Date Trans3 Transported Waste:	Not reported
Date Trans4 Transported Waste:	Not reported
Date Trans5 Transported Waste:	Not reported
Date Trans6 Transported Waste:	Not reported
Date Trans7 Transported Waste:	Not reported
Date Trans8 Transported Waste:	Not reported
Date Trans9 Transported Waste:	Not reported
Date Trans10 Transported Waste:	Not reported
Date TSDF Received Waste:	10/26/2007
TSDF EPA Facility Name:	Not reported
QTY Units:	Not reported
Transporter SEQ ID:	Not reported
Transporter-1 Date:	Not reported
Waste SEQ ID:	Not reported
Waste Type Code 2:	Not reported
Waste Type Code 3:	Not reported
Waste Type Code 4:	Not reported
Waste Type Code 5:	Not reported
Waste Type Code 6:	Not reported
Date Accepted:	Not reported
Manifest Discrepancy Type:	Not reported
Data Entry Number:	Not reported
Was Load Rejected:	BROOKLYN, NY 11222
Reason Load Was Rejected:	Not reported

Manifest Number:	003771603JJK

BAYARD HOUSE, LLC (Continued) **1010566463**

EPA ID:	NYR000151118
Date Shipped:	11/29/2007
TSDF EPA ID:	NJD045995693
Transporter EPA ID:	NJR000053785
Transporter 2 EPA ID:	Not reported
Transporter 3 EPA ID:	Not reported
Transporter 4 EPA ID:	Not reported
Transporter 5 EPA ID:	Not reported
Transporter 6 EPA ID:	Not reported
Transporter 7 EPA ID:	Not reported
Transporter 8 EPA ID:	Not reported
Transporter 10 EPA ID:	Not reported
Date Trans1 Transported Waste:	11/29/2007
Date Trans2 Transported Waste:	Not reported
Date Trans3 Transported Waste:	Not reported
Date Trans4 Transported Waste:	Not reported
Date Trans5 Transported Waste:	Not reported
Date Trans6 Transported Waste:	Not reported
Date Trans7 Transported Waste:	Not reported
Date Trans8 Transported Waste:	Not reported
Date Trans9 Transported Waste:	Not reported
Date Trans10 Transported Waste:	Not reported
Date TSDF Received Waste:	11/29/2007
TSDF EPA Facility Name:	Not reported
QTY Units:	Not reported
Transporter SEQ ID:	Not reported
Transporter-1 Date:	Not reported
Waste SEQ ID:	Not reported
Waste Type Code 2:	Not reported
Waste Type Code 3:	Not reported
Waste Type Code 4:	Not reported
Waste Type Code 5:	Not reported
Waste Type Code 6:	Not reported
Date Accepted:	Not reported
Manifest Discrepancy Type:	Not reported
Data Entry Number:	Not reported
Was Load Rejected:	BROOKLYN, NY 11222
Reason Load Was Rejected:	Not reported

Manifest Number:	003771606JJK
EPA ID:	NYR000151118
Date Shipped:	11/21/2007
TSDF EPA ID:	NJD045995693
Transporter EPA ID:	NJR000053785
Transporter 2 EPA ID:	Not reported
Transporter 3 EPA ID:	Not reported
Transporter 4 EPA ID:	Not reported
Transporter 5 EPA ID:	Not reported
Transporter 6 EPA ID:	Not reported
Transporter 7 EPA ID:	Not reported
Transporter 8 EPA ID:	Not reported
Transporter 10 EPA ID:	Not reported
Date Trans1 Transported Waste:	11/21/2007
Date Trans2 Transported Waste:	Not reported
Date Trans3 Transported Waste:	Not reported
Date Trans4 Transported Waste:	Not reported
Date Trans5 Transported Waste:	Not reported

BAYARD HOUSE, LLC (Continued) **1010566463**

Date Trans6 Transported Waste:	Not reported
Date Trans7 Transported Waste:	Not reported
Date Trans8 Transported Waste:	Not reported
Date Trans9 Transported Waste:	Not reported
Date Trans10 Transported Waste:	Not reported
Date TSDF Received Waste:	11/21/2007
TSDF EPA Facility Name:	Not reported
QTY Units:	Not reported
Transporter SEQ ID:	Not reported
Transporter-1 Date:	Not reported
Waste SEQ ID:	Not reported
Waste Type Code 2:	Not reported
Waste Type Code 3:	Not reported
Waste Type Code 4:	Not reported
Waste Type Code 5:	Not reported
Waste Type Code 6:	Not reported
Date Accepted:	Not reported
Manifest Discrepancy Type:	Not reported
Data Entry Number:	Not reported
Was Load Rejected:	BROOKLYN, NY 11222
Reason Load Was Rejected:	Not reported

Manifest Number:	003122826JJK
EPA ID:	NYR000151118
Date Shipped:	10/19/2007
TSDF EPA ID:	NJD991291105
Transporter EPA ID:	NJR000029967
Transporter 2 EPA ID:	Not reported
Transporter 3 EPA ID:	Not reported
Transporter 4 EPA ID:	Not reported
Transporter 5 EPA ID:	Not reported
Transporter 6 EPA ID:	Not reported
Transporter 7 EPA ID:	Not reported
Transporter 8 EPA ID:	Not reported
Transporter 10 EPA ID:	Not reported
Date Trans1 Transported Waste:	10/19/2007
Date Trans2 Transported Waste:	Not reported
Date Trans3 Transported Waste:	Not reported
Date Trans4 Transported Waste:	Not reported
Date Trans5 Transported Waste:	Not reported
Date Trans6 Transported Waste:	Not reported
Date Trans7 Transported Waste:	Not reported
Date Trans8 Transported Waste:	Not reported
Date Trans9 Transported Waste:	Not reported
Date Trans10 Transported Waste:	Not reported
Date TSDF Received Waste:	10/19/2007
TSDF EPA Facility Name:	Not reported
QTY Units:	Not reported
Transporter SEQ ID:	Not reported
Transporter-1 Date:	Not reported
Waste SEQ ID:	Not reported
Waste Type Code 2:	Not reported
Waste Type Code 3:	Not reported
Waste Type Code 4:	Not reported
Waste Type Code 5:	Not reported
Waste Type Code 6:	Not reported
Date Accepted:	Not reported

BAYARD HOUSE, LLC (Continued) **1010566463**

Manifest Discrepancy Type:	Not reported
Data Entry Number:	Not reported
Was Load Rejected:	BROOKLYN, NY 11222
Reason Load Was Rejected:	Not reported

Manifest Number:	003122827JJK
EPA ID:	NYR000151118
Date Shipped:	10/19/2007
TSDF EPA ID:	NJD991291105
Transporter EPA ID:	NJR000029967
Transporter 2 EPA ID:	Not reported
Transporter 3 EPA ID:	Not reported
Transporter 4 EPA ID:	Not reported
Transporter 5 EPA ID:	Not reported
Transporter 6 EPA ID:	Not reported
Transporter 7 EPA ID:	Not reported
Transporter 8 EPA ID:	Not reported
Transporter 10 EPA ID:	Not reported
Date Trans1 Transported Waste:	10/19/2007
Date Trans2 Transported Waste:	Not reported
Date Trans3 Transported Waste:	Not reported
Date Trans4 Transported Waste:	Not reported
Date Trans5 Transported Waste:	Not reported
Date Trans6 Transported Waste:	Not reported
Date Trans7 Transported Waste:	Not reported
Date Trans8 Transported Waste:	Not reported
Date Trans9 Transported Waste:	Not reported
Date Trans10 Transported Waste:	Not reported
Date TSDF Received Waste:	10/19/2007
TSDF EPA Facility Name:	Not reported
QTY Units:	Not reported
Transporter SEQ ID:	Not reported
Transporter-1 Date:	Not reported
Waste SEQ ID:	Not reported
Waste Type Code 2:	Not reported
Waste Type Code 3:	Not reported
Waste Type Code 4:	Not reported
Waste Type Code 5:	Not reported
Waste Type Code 6:	Not reported
Date Accepted:	Not reported
Manifest Discrepancy Type:	Not reported
Data Entry Number:	Not reported
Was Load Rejected:	BROOKLYN, NY 11222
Reason Load Was Rejected:	Not reported

Manifest Number:	003122829JJK
EPA ID:	NYR000151118
Date Shipped:	10/19/2007
TSDF EPA ID:	NJD991291105
Transporter EPA ID:	NJR000029967
Transporter 2 EPA ID:	Not reported
Transporter 3 EPA ID:	Not reported
Transporter 4 EPA ID:	Not reported
Transporter 5 EPA ID:	Not reported
Transporter 6 EPA ID:	Not reported
Transporter 7 EPA ID:	Not reported
Transporter 8 EPA ID:	Not reported

BAYARD HOUSE, LLC (Continued) **1010566463**

Transporter 10 EPA ID:	Not reported
Date Trans1 Transported Waste:	10/19/2007
Date Trans2 Transported Waste:	Not reported
Date Trans3 Transported Waste:	Not reported
Date Trans4 Transported Waste:	Not reported
Date Trans5 Transported Waste:	Not reported
Date Trans6 Transported Waste:	Not reported
Date Trans7 Transported Waste:	Not reported
Date Trans8 Transported Waste:	Not reported
Date Trans9 Transported Waste:	Not reported
Date Trans10 Transported Waste:	Not reported
Date TSDF Received Waste:	10/19/2007
TSDF EPA Facility Name:	Not reported
QTY Units:	Not reported
Transporter SEQ ID:	Not reported
Transporter-1 Date:	Not reported
Waste SEQ ID:	Not reported
Waste Type Code 2:	Not reported
Waste Type Code 3:	Not reported
Waste Type Code 4:	Not reported
Waste Type Code 5:	Not reported
Waste Type Code 6:	Not reported
Date Accepted:	Not reported
Manifest Discrepancy Type:	Not reported
Data Entry Number:	Not reported
Was Load Rejected:	BROOKLYN, NY 11222
Reason Load Was Rejected:	Not reported

Manifest Number:	003771583JJK
EPA ID:	NYR000151118
Date Shipped:	11/23/2007
TSDF EPA ID:	NJD045995693
Transporter EPA ID:	NJR000053785
Transporter 2 EPA ID:	Not reported
Transporter 3 EPA ID:	Not reported
Transporter 4 EPA ID:	Not reported
Transporter 5 EPA ID:	Not reported
Transporter 6 EPA ID:	Not reported
Transporter 7 EPA ID:	Not reported
Transporter 8 EPA ID:	Not reported
Transporter 10 EPA ID:	Not reported
Date Trans1 Transported Waste:	11/23/2007
Date Trans2 Transported Waste:	Not reported
Date Trans3 Transported Waste:	Not reported
Date Trans4 Transported Waste:	Not reported
Date Trans5 Transported Waste:	Not reported
Date Trans6 Transported Waste:	Not reported
Date Trans7 Transported Waste:	Not reported
Date Trans8 Transported Waste:	Not reported
Date Trans9 Transported Waste:	Not reported
Date Trans10 Transported Waste:	Not reported
Date TSDF Received Waste:	11/23/2007
TSDF EPA Facility Name:	Not reported
QTY Units:	Not reported
Transporter SEQ ID:	Not reported
Transporter-1 Date:	Not reported
Waste SEQ ID:	Not reported

BAYARD HOUSE, LLC (Continued) **1010566463**

Waste Type Code 2:	Not reported
Waste Type Code 3:	Not reported
Waste Type Code 4:	Not reported
Waste Type Code 5:	Not reported
Waste Type Code 6:	Not reported
Date Accepted:	Not reported
Manifest Discrepancy Type:	Not reported
Data Entry Number:	Not reported
Was Load Rejected:	BROOKLYN, NY 11222
Reason Load Was Rejected:	Not reported

NY MANIFEST:

EPA ID:	NYR000151118
Country:	USA
Location Address 1:	60-64 BAYARD STREET
Location Address 2:	Not reported
Location City:	BROOKLYN
Location State:	NY
Location Zip Code:	11222
Location Zip Code 4:	Not reported

Mailing Info:

Name:	BAYARD HOUSE LLC
Contact:	BAYARD HOUSE LLC
Address:	60-64 BAYARD ST
City/State/Zip:	BROOKLYN, NY 11222
Country:	USA
Phone:	516-292-6000

Manifest:

Document ID:	Not reported
Manifest Status:	Not reported
Trans1 State ID:	NJR000029987
Trans2 State ID:	Not reported
Generator Ship Date:	02/07/2008
Trans1 Recv Date:	02/07/2008
Trans2 Recv Date:	Not reported
TSD Site Recv Date:	02/07/2008
Part A Recv Date:	Not reported
Part B Recv Date:	Not reported
Generator EPA ID:	NYR000151118
Trans1 EPA ID:	Not reported
Trans2 EPA ID:	Not reported
TSDF ID:	NJD045995693
Waste Code:	Not reported
Quantity:	22.0
Units:	T - Tons
Number of Containers:	1.0
Container Type:	DT - Dump trucks
Handling Method:	T Chemical, physical, or biological treatment.
Specific Gravity:	1.0
Year:	2008
Manifest Tracking Num:	003985607JJK
Import Ind:	N
Export Ind:	N

BAYARD HOUSE, LLC (Continued) **1010566463**

Discr Quantity Ind:	N
Discr Type Ind:	N
Discr Residue Ind:	N
Discr Partial Reject Ind:	N
Discr Full Reject Ind:	N
Manifest Ref Num:	Not reported
Alt Fac RCRA Id:	Not reported
Alt Fac Sign Date:	Not reported
Mgmt Method Type Code:	H111

Document ID:	Not reported
Manifest Status:	Not reported
Trans1 State ID:	NJR000029987
Trans2 State ID:	Not reported
Generator Ship Date:	02/06/2008
Trans1 Recv Date:	02/06/2008
Trans2 Recv Date:	Not reported
TSD Site Recv Date:	02/06/2008
Part A Recv Date:	Not reported
Part B Recv Date:	Not reported
Generator EPA ID:	NYR000151118
Trans1 EPA ID:	Not reported
Trans2 EPA ID:	Not reported
TSDF ID:	NJD045995693
Waste Code:	Not reported
Quantity:	22.0
Units:	T - Tons
Number of Containers:	1.0
Container Type:	DT - Dump trucks
Handling Method:	T Chemical, physical, or biological treatment.
Specific Gravity:	1.0
Year:	2008
Manifest Tracking Num:	003985606JJK
Import Ind:	N
Export Ind:	N
Discr Quantity Ind:	N
Discr Type Ind:	N
Discr Residue Ind:	N
Discr Partial Reject Ind:	N
Discr Full Reject Ind:	N
Manifest Ref Num:	Not reported
Alt Fac RCRA Id:	Not reported
Alt Fac Sign Date:	Not reported
Mgmt Method Type Code:	H111

Document ID:	Not reported
Manifest Status:	Not reported
Trans1 State ID:	NJR000029987
Trans2 State ID:	Not reported
Generator Ship Date:	02/08/2008
Trans1 Recv Date:	02/08/2008
Trans2 Recv Date:	Not reported
TSD Site Recv Date:	02/08/2008
Part A Recv Date:	Not reported
Part B Recv Date:	Not reported

BAYARD HOUSE, LLC (Continued) **1010566463**

Generator EPA ID:	NYR000151118
Trans1 EPA ID:	Not reported
Trans2 EPA ID:	Not reported
TSDF ID:	NJD045995693
Waste Code:	Not reported
Quantity:	22.0
Units:	T - Tons
Number of Containers:	1.0
Container Type:	DT - Dump trucks
Handling Method:	T Chemical, physical, or biological treatment.
Specific Gravity:	1.0
Year:	2008
Manifest Tracking Num:	003985604JJK
Import Ind:	N
Export Ind:	N
Discr Quantity Ind:	N
Discr Type Ind:	N
Discr Residue Ind:	N
Discr Partial Reject Ind:	N
Discr Full Reject Ind:	N
Manifest Ref Num:	Not reported
Alt Fac RCRA Id:	Not reported
Alt Fac Sign Date:	Not reported
Mgmt Method Type Code:	H111

Document ID:	Not reported
Manifest Status:	Not reported
Trans1 State ID:	NJR000029987
Trans2 State ID:	Not reported
Generator Ship Date:	02/06/2008
Trans1 Recv Date:	02/06/2008
Trans2 Recv Date:	Not reported
TSD Site Recv Date:	02/06/2008
Part A Recv Date:	Not reported
Part B Recv Date:	Not reported
Generator EPA ID:	NYR000151118
Trans1 EPA ID:	Not reported
Trans2 EPA ID:	Not reported
TSDF ID:	NJD045995693
Waste Code:	Not reported
Quantity:	22.0
Units:	T - Tons
Number of Containers:	1.0
Container Type:	DT - Dump trucks
Handling Method:	T Chemical, physical, or biological treatment.
Specific Gravity:	1.0
Year:	2008
Manifest Tracking Num:	003985603JJK
Import Ind:	N
Export Ind:	N
Discr Quantity Ind:	N
Discr Type Ind:	N
Discr Residue Ind:	N
Discr Partial Reject Ind:	N
Discr Full Reject Ind:	N
Manifest Ref Num:	Not reported

BAYARD HOUSE, LLC (Continued) **1010566463**

Alt Fac RCRA Id:	Not reported
Alt Fac Sign Date:	Not reported
Mgmt Method Type Code:	H111

Document ID:	Not reported
Manifest Status:	Not reported
Trans1 State ID:	NJR000029967
Trans2 State ID:	Not reported
Generator Ship Date:	03/04/2008
Trans1 Recv Date:	03/04/2008
Trans2 Recv Date:	Not reported
TSD Site Recv Date:	03/04/2008
Part A Recv Date:	Not reported
Part B Recv Date:	Not reported
Generator EPA ID:	NYR000151118
Trans1 EPA ID:	Not reported
Trans2 EPA ID:	Not reported
TSDF ID:	NJD045995693
Waste Code:	Not reported
Quantity:	22.0
Units:	T - Tons
Number of Containers:	1.0
Container Type:	DT - Dump trucks
Handling Method:	T Chemical, physical, or biological treatment.
Specific Gravity:	1.0
Year:	2008
Manifest Tracking Num:	003985814JJK
Import Ind:	N
Export Ind:	N
Discr Quantity Ind:	N
Discr Type Ind:	N
Discr Residue Ind:	N
Discr Partial Reject Ind:	N
Discr Full Reject Ind:	N
Manifest Ref Num:	Not reported
Alt Fac RCRA Id:	Not reported
Alt Fac Sign Date:	Not reported
Mgmt Method Type Code:	H111

Document ID:	Not reported
Manifest Status:	Not reported
Trans1 State ID:	NJR000028967
Trans2 State ID:	Not reported
Generator Ship Date:	02/11/2008
Trans1 Recv Date:	02/11/2008
Trans2 Recv Date:	Not reported
TSD Site Recv Date:	02/11/2008
Part A Recv Date:	Not reported
Part B Recv Date:	Not reported
Generator EPA ID:	NYR000151118
Trans1 EPA ID:	Not reported
Trans2 EPA ID:	Not reported
TSDF ID:	NJD045995693
Waste Code:	Not reported
Quantity:	22.0

BAYARD HOUSE, LLC (Continued) **1010566463**

Units:	T - Tons
Number of Containers:	1.0
Container Type:	DT - Dump trucks
Handling Method:	T Chemical, physical, or biological treatment.
Specific Gravity:	1.0
Year:	2008
Manifest Tracking Num:	003985612JJK
Import Ind:	N
Export Ind:	N
Discr Quantity Ind:	N
Discr Type Ind:	N
Discr Residue Ind:	N
Discr Partial Reject Ind:	N
Discr Full Reject Ind:	N
Manifest Ref Num:	Not reported
Alt Fac RCRA Id:	Not reported
Alt Fac Sign Date:	Not reported
Mgmt Method Type Code:	H111

Document ID:	Not reported
Manifest Status:	Not reported
Trans1 State ID:	NJR000029987
Trans2 State ID:	Not reported
Generator Ship Date:	02/06/2008
Trans1 Recv Date:	02/06/2008
Trans2 Recv Date:	Not reported
TSD Site Recv Date:	02/06/2008
Part A Recv Date:	Not reported
Part B Recv Date:	Not reported
Generator EPA ID:	NYR000151118
Trans1 EPA ID:	Not reported
Trans2 EPA ID:	Not reported
TSDF ID:	NJD045995693
Waste Code:	Not reported
Quantity:	22.0
Units:	T - Tons
Number of Containers:	1.0
Container Type:	DT - Dump trucks
Handling Method:	T Chemical, physical, or biological treatment.
Specific Gravity:	1.0
Year:	2008
Manifest Tracking Num:	003985610JJK
Import Ind:	N
Export Ind:	N
Discr Quantity Ind:	N
Discr Type Ind:	N
Discr Residue Ind:	N
Discr Partial Reject Ind:	N
Discr Full Reject Ind:	N
Manifest Ref Num:	Not reported
Alt Fac RCRA Id:	Not reported
Alt Fac Sign Date:	Not reported
Mgmt Method Type Code:	H111

Document ID:	Not reported

BAYARD HOUSE, LLC (Continued) **1010566463**

Manifest Status:	Not reported
Trans1 State ID:	NJR000028967
Trans2 State ID:	Not reported
Generator Ship Date:	02/11/2008
Trans1 Recv Date:	02/11/2008
Trans2 Recv Date:	Not reported
TSD Site Recv Date:	02/11/2008
Part A Recv Date:	Not reported
Part B Recv Date:	Not reported
Generator EPA ID:	NYR000151118
Trans1 EPA ID:	Not reported
Trans2 EPA ID:	Not reported
TSDF ID:	NJD045995693
Waste Code:	Not reported
Quantity:	22.0
Units:	T - Tons
Number of Containers:	1.0
Container Type:	DT - Dump trucks
Handling Method:	T Chemical, physical, or biological treatment.
Specific Gravity:	1.0
Year:	2008
Manifest Tracking Num:	003985611JJK
Import Ind:	N
Export Ind:	N
Discr Quantity Ind:	N
Discr Type Ind:	N
Discr Residue Ind:	N
Discr Partial Reject Ind:	N
Discr Full Reject Ind:	N
Manifest Ref Num:	Not reported
Alt Fac RCRA Id:	Not reported
Alt Fac Sign Date:	Not reported
Mgmt Method Type Code:	H111

Document ID:	Not reported
Manifest Status:	Not reported
Trans1 State ID:	NJR000029987
Trans2 State ID:	Not reported
Generator Ship Date:	02/08/2008
Trans1 Recv Date:	02/08/2008
Trans2 Recv Date:	Not reported
TSD Site Recv Date:	02/08/2008
Part A Recv Date:	Not reported
Part B Recv Date:	Not reported
Generator EPA ID:	NYR000151118
Trans1 EPA ID:	Not reported
Trans2 EPA ID:	Not reported
TSDF ID:	NJD045995693
Waste Code:	Not reported
Quantity:	22.0
Units:	T - Tons
Number of Containers:	1.0
Container Type:	DT - Dump trucks
Handling Method:	T Chemical, physical, or biological treatment.
Specific Gravity:	1.0
Year:	2008

BAYARD HOUSE, LLC (Continued) **1010566463**

Manifest Tracking Num:	003985605JJK
Import Ind:	N
Export Ind:	N
Discr Quantity Ind:	N
Discr Type Ind:	N
Discr Residue Ind:	N
Discr Partial Reject Ind:	N
Discr Full Reject Ind:	N
Manifest Ref Num:	Not reported
Alt Fac RCRA Id:	Not reported
Alt Fac Sign Date:	Not reported
Mgmt Method Type Code:	H111

Document ID:	Not reported
Manifest Status:	Not reported
Trans1 State ID:	NJR000029987
Trans2 State ID:	Not reported
Generator Ship Date:	02/06/2008
Trans1 Recv Date:	02/06/2008
Trans2 Recv Date:	Not reported
TSD Site Recv Date:	02/06/2008
Part A Recv Date:	Not reported
Part B Recv Date:	Not reported
Generator EPA ID:	NYR000151118
Trans1 EPA ID:	Not reported
Trans2 EPA ID:	Not reported
TSDF ID:	NJD045995693
Waste Code:	Not reported
Quantity:	22.0
Units:	T - Tons
Number of Containers:	1.0
Container Type:	DT - Dump trucks
Handling Method:	T Chemical, physical, or biological treatment.
Specific Gravity:	1.0
Year:	2008
Manifest Tracking Num:	003985602JJK
Import Ind:	N
Export Ind:	N
Discr Quantity Ind:	N
Discr Type Ind:	N
Discr Residue Ind:	N
Discr Partial Reject Ind:	N
Discr Full Reject Ind:	N
Manifest Ref Num:	Not reported
Alt Fac RCRA Id:	Not reported
Alt Fac Sign Date:	Not reported
Mgmt Method Type Code:	H111

Document ID:	Not reported
Manifest Status:	Not reported
Trans1 State ID:	NJR000028967
Trans2 State ID:	Not reported
Generator Ship Date:	02/11/2008
Trans1 Recv Date:	02/11/2008
Trans2 Recv Date:	Not reported

BAYARD HOUSE, LLC (Continued) **1010566463**

TSD Site Recv Date:	02/11/2008
Part A Recv Date:	Not reported
Part B Recv Date:	Not reported
Generator EPA ID:	NYR000151118
Trans1 EPA ID:	Not reported
Trans2 EPA ID:	Not reported
TSDF ID:	NJD045995693
Waste Code:	Not reported
Quantity:	22.0
Units:	T - Tons
Number of Containers:	1.0
Container Type:	DT - Dump trucks
Handling Method:	T Chemical, physical, or biological treatment.
Specific Gravity:	1.0
Year:	2008
Manifest Tracking Num:	003985613JJK
Import Ind:	N
Export Ind:	N
Discr Quantity Ind:	N
Discr Type Ind:	N
Discr Residue Ind:	N
Discr Partial Reject Ind:	N
Discr Full Reject Ind:	N
Manifest Ref Num:	Not reported
Alt Fac RCRA Id:	Not reported
Alt Fac Sign Date:	Not reported
Mgmt Method Type Code:	H111

Document ID:	Not reported
Manifest Status:	Not reported
Trans1 State ID:	NJR000029987
Trans2 State ID:	Not reported
Generator Ship Date:	02/07/2008
Trans1 Recv Date:	02/07/2008
Trans2 Recv Date:	Not reported
TSD Site Recv Date:	02/07/2008
Part A Recv Date:	Not reported
Part B Recv Date:	Not reported
Generator EPA ID:	NYR000151118
Trans1 EPA ID:	Not reported
Trans2 EPA ID:	Not reported
TSDF ID:	NJD045995693
Waste Code:	Not reported
Quantity:	22.0
Units:	T - Tons
Number of Containers:	1.0
Container Type:	DT - Dump trucks
Handling Method:	T Chemical, physical, or biological treatment.
Specific Gravity:	1.0
Year:	2008
Manifest Tracking Num:	003985608JJK
Import Ind:	N
Export Ind:	N
Discr Quantity Ind:	N
Discr Type Ind:	N
Discr Residue Ind:	N

BAYARD HOUSE, LLC (Continued) **1010566463**

Discr Partial Reject Ind:	N
Discr Full Reject Ind:	N
Manifest Ref Num:	Not reported
Alt Fac RCRA Id:	Not reported
Alt Fac Sign Date:	Not reported
Mgmt Method Type Code:	H111

Document ID:	Not reported
Manifest Status:	Not reported
Trans1 State ID:	NJR000029967
Trans2 State ID:	Not reported
Generator Ship Date:	03/04/2008
Trans1 Recv Date:	03/04/2008
Trans2 Recv Date:	Not reported
TSD Site Recv Date:	03/04/2008
Part A Recv Date:	Not reported
Part B Recv Date:	Not reported
Generator EPA ID:	NYR000151118
Trans1 EPA ID:	Not reported
Trans2 EPA ID:	Not reported
TSDF ID:	NJD045995693
Waste Code:	Not reported
Quantity:	22.0
Units:	T - Tons
Number of Containers:	1.0
Container Type:	DT - Dump trucks
Handling Method:	T Chemical, physical, or biological treatment.
Specific Gravity:	1.0
Year:	2008
Manifest Tracking Num:	003985614JJK
Import Ind:	N
Export Ind:	N
Discr Quantity Ind:	N
Discr Type Ind:	N
Discr Residue Ind:	N
Discr Partial Reject Ind:	N
Discr Full Reject Ind:	N
Manifest Ref Num:	Not reported
Alt Fac RCRA Id:	Not reported
Alt Fac Sign Date:	Not reported
Mgmt Method Type Code:	H111

Document ID:	Not reported
Manifest Status:	Not reported
Trans1 State ID:	NYR000053785
Trans2 State ID:	Not reported
Generator Ship Date:	11/23/2007
Trans1 Recv Date:	11/23/2007
Trans2 Recv Date:	Not reported
TSD Site Recv Date:	11/23/2007
Part A Recv Date:	Not reported
Part B Recv Date:	Not reported
Generator EPA ID:	NYR000151118
Trans1 EPA ID:	Not reported
Trans2 EPA ID:	Not reported

BAYARD HOUSE, LLC (Continued) **1010566463**

TSDF ID:	NJD045995693
Waste Code:	Not reported
Quantity:	22
Units:	T - Tons
Number of Containers:	1
Container Type:	DT - Dump trucks
Handling Method:	T Chemical, physical, or biological treatment.
Specific Gravity:	1
Year:	2007
Manifest Tracking Num:	003771595JJK
Import Ind:	N
Export Ind:	N
Discr Quantity Ind:	N
Discr Type Ind:	N
Discr Residue Ind:	N
Discr Partial Reject Ind:	N
Discr Full Reject Ind:	N
Manifest Ref Num:	Not reported
Alt Fac RCRA Id:	Not reported
Alt Fac Sign Date:	Not reported
Mgmt Method Type Code:	H111

Document ID:	Not reported
Manifest Status:	Not reported
Trans1 State ID:	NJR000053785
Trans2 State ID:	Not reported
Generator Ship Date:	11/23/2007
Trans1 Recv Date:	11/23/2007
Trans2 Recv Date:	Not reported
TSD Site Recv Date:	11/23/2007
Part A Recv Date:	Not reported
Part B Recv Date:	Not reported
Generator EPA ID:	NYR000151118
Trans1 EPA ID:	Not reported
Trans2 EPA ID:	Not reported
TSDF ID:	NJD045995693
Waste Code:	Not reported
Quantity:	22
Units:	T - Tons
Number of Containers:	1
Container Type:	DT - Dump trucks
Handling Method:	T Chemical, physical, or biological treatment.
Specific Gravity:	1
Year:	2007
Manifest Tracking Num:	003771596JJK
Import Ind:	N
Export Ind:	N
Discr Quantity Ind:	N
Discr Type Ind:	N
Discr Residue Ind:	N
Discr Partial Reject Ind:	N
Discr Full Reject Ind:	N
Manifest Ref Num:	Not reported
Alt Fac RCRA Id:	Not reported
Alt Fac Sign Date:	Not reported
Mgmt Method Type Code:	H111

BAYARD HOUSE, LLC (Continued) **1010566463**

Document ID:	Not reported
Manifest Status:	Not reported
Trans1 State ID:	NJR000053785
Trans2 State ID:	Not reported
Generator Ship Date:	11/23/2007
Trans1 Recv Date:	11/23/2007
Trans2 Recv Date:	Not reported
TSD Site Recv Date:	11/23/2007
Part A Recv Date:	Not reported
Part B Recv Date:	Not reported
Generator EPA ID:	NYR000151118
Trans1 EPA ID:	Not reported
Trans2 EPA ID:	Not reported
TSDF ID:	NJD045995693
Waste Code:	Not reported
Quantity:	22
Units:	T - Tons
Number of Containers:	1
Container Type:	DT - Dump trucks
Handling Method:	T Chemical, physical, or biological treatment.
Specific Gravity:	1
Year:	2007
Manifest Tracking Num:	003771597JJK
Import Ind:	N
Export Ind:	N
Discr Quantity Ind:	N
Discr Type Ind:	N
Discr Residue Ind:	N
Discr Partial Reject Ind:	N
Discr Full Reject Ind:	N
Manifest Ref Num:	Not reported
Alt Fac RCRA Id:	Not reported
Alt Fac Sign Date:	Not reported
Mgmt Method Type Code:	H111

Document ID:	Not reported
Manifest Status:	Not reported
Trans1 State ID:	NJR000053785
Trans2 State ID:	Not reported
Generator Ship Date:	11/23/2007
Trans1 Recv Date:	11/23/2007
Trans2 Recv Date:	Not reported
TSD Site Recv Date:	11/23/2007
Part A Recv Date:	Not reported
Part B Recv Date:	Not reported
Generator EPA ID:	NYR000151118
Trans1 EPA ID:	Not reported
Trans2 EPA ID:	Not reported
TSDF ID:	NJD045995693
Waste Code:	Not reported
Quantity:	22
Units:	T - Tons
Number of Containers:	1
Container Type:	DT - Dump trucks
Handling Method:	T Chemical, physical, or biological treatment.
Specific Gravity:	1

BAYARD HOUSE, LLC (Continued) **1010566463**

Year:	2007
Manifest Tracking Num:	003771598JJK
Import Ind:	N
Export Ind:	N
Discr Quantity Ind:	N
Discr Type Ind:	N
Discr Residue Ind:	N
Discr Partial Reject Ind:	N
Discr Full Reject Ind:	N
Manifest Ref Num:	Not reported
Alt Fac RCRA Id:	Not reported
Alt Fac Sign Date:	Not reported
Mgmt Method Type Code:	H111

Document ID:	Not reported
Manifest Status:	Not reported
Trans1 State ID:	NJR000053785
Trans2 State ID:	Not reported
Generator Ship Date:	11/23/2007
Trans1 Recv Date:	11/23/2007
Trans2 Recv Date:	Not reported
TSD Site Recv Date:	11/23/2007
Part A Recv Date:	Not reported
Part B Recv Date:	Not reported
Generator EPA ID:	NYR000151118
Trans1 EPA ID:	Not reported
Trans2 EPA ID:	Not reported
TSDF ID:	NJD045995693
Waste Code:	Not reported
Quantity:	22
Units:	T - Tons
Number of Containers:	1
Container Type:	DT - Dump trucks
Handling Method:	T Chemical, physical, or biological treatment.
Specific Gravity:	1
Year:	2007
Manifest Tracking Num:	003771599JJK
Import Ind:	N
Export Ind:	N
Discr Quantity Ind:	N
Discr Type Ind:	N
Discr Residue Ind:	N
Discr Partial Reject Ind:	N
Discr Full Reject Ind:	N
Manifest Ref Num:	Not reported
Alt Fac RCRA Id:	Not reported
Alt Fac Sign Date:	Not reported
Mgmt Method Type Code:	H111

Document ID:	Not reported
Manifest Status:	Not reported
Trans1 State ID:	NJR000053785
Trans2 State ID:	Not reported
Generator Ship Date:	11/23/2007
Trans1 Recv Date:	11/23/2007

BAYARD HOUSE, LLC (Continued) **1010566463**

Trans2 Recv Date:	Not reported
TSD Site Recv Date:	11/23/2007
Part A Recv Date:	Not reported
Part B Recv Date:	Not reported
Generator EPA ID:	NYR000151118
Trans1 EPA ID:	Not reported
Trans2 EPA ID:	Not reported
TSDF ID:	NJD045995693
Waste Code:	Not reported
Quantity:	22
Units:	T - Tons
Number of Containers:	1
Container Type:	DT - Dump trucks
Handling Method:	T Chemical, physical, or biological treatment.
Specific Gravity:	1
Year:	2007
Manifest Tracking Num:	003771600JJK
Import Ind:	N
Export Ind:	N
Discr Quantity Ind:	N
Discr Type Ind:	N
Discr Residue Ind:	N
Discr Partial Reject Ind:	N
Discr Full Reject Ind:	N
Manifest Ref Num:	Not reported
Alt Fac RCRA Id:	Not reported
Alt Fac Sign Date:	Not reported
Mgmt Method Type Code:	H111

Document ID:	Not reported
Manifest Status:	Not reported
Trans1 State ID:	NJR000053785
Trans2 State ID:	Not reported
Generator Ship Date:	11/29/2007
Trans1 Recv Date:	11/29/2007
Trans2 Recv Date:	Not reported
TSD Site Recv Date:	11/29/2007
Part A Recv Date:	Not reported
Part B Recv Date:	Not reported
Generator EPA ID:	NYR000151118
Trans1 EPA ID:	Not reported
Trans2 EPA ID:	Not reported
TSDF ID:	NJD045995693
Waste Code:	Not reported
Quantity:	22
Units:	T - Tons
Number of Containers:	1
Container Type:	DT - Dump trucks
Handling Method:	T Chemical, physical, or biological treatment.
Specific Gravity:	1
Year:	2007
Manifest Tracking Num:	003771601JJK
Import Ind:	N
Export Ind:	N
Discr Quantity Ind:	N
Discr Type Ind:	N

BAYARD HOUSE, LLC (Continued) **1010566463**

Discr Residue Ind: N
Discr Partial Reject Ind: N
Discr Full Reject Ind: N
Manifest Ref Num: Not reported
Alt Fac RCRA Id: Not reported
Alt Fac Sign Date: Not reported
Mgmt Method Type Code: H111

T133 **EDR US Hist Auto Stat** **1015249498**
NNE **158 NASSAU AVE** **N/A**
1/8-1/4 **BROOKLYN, NY 11222**
0.209 mi.
1104 ft. **Site 3 of 4 in cluster T**

Relative:
Lower

Actual:
14 ft.

EDR Historical Auto Stations:

Name: MCGUINNESS CAR SVCE
Year: 2011
Address: 158 NASSAU AVE

Name: MCGUINNESS CAR SVCE
Year: 2012
Address: 158 NASSAU AVE

Z134 **EDR US Hist Auto Stat** **1015481317**
SE **413 MEEKER AVE** **N/A**
1/8-1/4 **BROOKLYN, NY 11222**
0.213 mi.
1122 ft. **Site 1 of 5 in cluster Z**

Relative:
Higher

Actual:
17 ft.

EDR Historical Auto Stations:

Name: TEDS AUTO REPAIR
Year: 1999
Address: 413 MEEKER AVE

Name: TEDS AUTO REPAIR
Year: 2000
Address: 413 MEEKER AVE

Name: TONYS AUTO BODY INC
Year: 2001
Address: 413 MEEKER AVE

Name: TONYS AUTO BODY
Year: 2002
Address: 413 MEEKER AVE

Name: TONYS AUTO BODY
Year: 2003
Address: 413 MEEKER AVE

Name: TONYS AUTO BODY
Year: 2004
Address: 413 MEEKER AVE

Name: TONYS AUTO BODY INC
Year: 2005

(Continued) **1015481317**

Address: 413 MEEKER AVE

Name: TONYS AUTO BODY INC
Year: 2006
Address: 413 MEEKER AVE

Name: GERMANS MECHANIC
Year: 2007
Address: 413 MEEKER AVE

Name: GERMANS MECHANIC
Year: 2008
Address: 413 MEEKER AVE

Name: GERMANS MECHANIC
Year: 2009
Address: 413 MEEKER AVE

Name: GERMANS MECHANIC
Year: 2010
Address: 413 MEEKER AVE

Name: TONYS AUTO BODY INC
Year: 2011
Address: 413 MEEKER AVE

Z135 **CITY BARREL** **NY HSWDS** **S108146441**
SE **421 MEEKER STREET** **N/A**
1/8-1/4 **BROOKLYN, NY 11222**
0.213 mi.
1123 ft. **Site 2 of 5 in cluster Z**

Relative:
Higher

Actual:
17 ft.

HSWDS:

Facility ID:	Not reported
Region:	2
Facility Status:	None
Owner Type:	Puplic
Owner:	Harry Goldstein
Owner Address:	421 Meeker St.
Owner Phone:	(212)388-9227
Operator Type:	Same
Operator:	Unknown
Operator:	Unknown
Operator Phone:	Unknown
EPA ID:	NYD068298835
Registry:	Not on NYS Registry of Inactive Haz Waste Disposal Sites
Registry Site ID:	None
RCRA Permitted:	Unknown
Site Code:	Industrial Site
Owner City State:	Brooklyn, NY 11222
Operator City State:	Not reported
Quadrange:	Unknown
Latitude:	40 43’15"N
Longitude:	73 56’30"W
Acres:	0.00
Operator Date:	1940
Close Date:	Unknown
Completed:	PA

CITY BARREL (Continued) **S108146441**

Active:	Unknown
PCB's Disposed:	No
Pesticides Disposed:	No
Metals Disposed:	No
Asbestos Disposed:	No
Volatile Organic Compounds Disposed:	No
Semi Volatile Organic Compounds Disposed:	No
Analytical Info Exists for Air:	Not reported
Analytical Info Exists for Ground:	None
Analytical Info Exists for Surface:	Not reported
Analytical Info Exists for Sediments:	Not reported
Analytical Info Exists for Surface:	Not reported
Analytical Info Exists for Substance:	Not reported
Analytical Info Exists for Waste:	Not reported
Analytical Info Exists for Leachate:	Not reported
Analytical Info Exists for EP Toxicity:	Not reported
Analytical Info Exists for TCLP:	Not reported
Threat to Environment/Public Health:	None
Surface Water Contamination:	No
Surface Water Body Class:	Unknown
Groundwater Contamination:	No
Groundwater Classification:	Unknown
Drinking Water Contamination:	No
Drinking Water Supply is Active:	Unknown
Any Known Fish or Wildlife:	No
Hazardous Exposure:	Unknown
Site Has Controlled Acess:	Unknown
Ambient Air Contamination:	Unknown
Direct Contact:	Unknown
EPA Hazardous Ranking System Score:	Unknown
Inventory:	F
Nefrap:	Not reported
Mailing:	Not reported
Tax Map No:	Not reported
Qualify:	0
Next Action:	Not reported
Agencies:	Not reported
Air:	Not reported
Building:	Not reported
Site Desc:	Not reported
Drink:	Not reported
Eptox:	Not reported
Fish:	Not reported
Ground:	Not reported
Ground Desc:	Not reported
Hazardous Threat:	Not reported
Haz Threat Desc:	Not reported
Leachate:	Not reported
Preparer:	Not reported
Sediment:	Not reported
Soil:	Not reported
Surface:	Not reported
Status:	Not reported
Surface Soil:	Not reported
Surface:	Not reported
TCLP:	Not reported
Waste:	Not reported

Z136 SE 1/8-1/4 0.213 mi. 1123 ft. | **CITY BARREL & DRUM CO INC**
421 MEEKER AVE
BROOKLYN, NY 11222

CERC-NFRAP **1015735637**
RCRA NonGen / NLR **NYD068298835**

Site 3 of 5 in cluster Z

Relative: Higher

Actual: 17 ft.

CERC-NFRAP:

Site ID:	0201593
Federal Facility:	Not a Federal Facility
NPL Status:	Not on the NPL
Non NPL Status:	NFRAP-Site does not qualify for the NPL based on existing information

CERCLIS-NFRAP Assessment History:

Action:	PRELIMINARY ASSESSMENT
Date Started:	/ /
Date Completed:	09/02/87
Priority Level:	NFRAP-Site does not qualify for the NPL based on existing information
Action:	ARCHIVE SITE
Date Started:	/ /
Date Completed:	09/02/87
Priority Level:	Not reported
Action:	DISCOVERY
Date Started:	/ /
Date Completed:	04/25/80
Priority Level:	Not reported

RCRA NonGen / NLR:

Date form received by agency:	01/01/2007
Facility name:	CITY BARREL & DRUM CO INC
Facility address:	421 MEEKER AVE BROOKLYN, NY 11222
EPA ID:	NYD068298835
Mailing address:	MEEKER AVE BROOKLYN, NY 11222
Contact:	HARRY GOLDSTEIN
Contact address:	MEEKER AVE BROOKLYN, NY 11222
Contact country:	US
Contact telephone:	(201) 388-9227
Contact email:	Not reported
EPA Region:	02
Land type:	Facility is not located on Indian land. Additional information is not known.
Classification:	Non-Generator
Description:	Handler: Non-Generators do not presently generate hazardous waste

Owner/Operator Summary:

Owner/operator name:	HARRY GOLDSTEIN
Owner/operator address:	NOT REQUIRED NOT REQUIRED, WY 99999
Owner/operator country:	US
Owner/operator telephone:	(212) 555-1212
Legal status:	Private
Owner/Operator Type:	Owner
Owner/Op start date:	Not reported
Owner/Op end date:	Not reported

CITY BARREL & DRUM CO INC (Continued) **1015735637**

Owner/operator name: HARRY GOLDSTEIN
Owner/operator address: NOT REQUIRED
NOT REQUIRED, WY 99999
Owner/operator country: US
Owner/operator telephone: (212) 555-1212
Legal status: Private
Owner/Operator Type: Operator
Owner/Op start date: Not reported
Owner/Op end date: Not reported

Handler Activities Summary:
U.S. importer of hazardous waste: No
Mixed waste (haz. and radioactive): No
Recycler of hazardous waste: No
Transporter of hazardous waste: No
Treater, storer or disposer of HW: No
Underground injection activity: No
On-site burner exemption: No
Furnace exemption: No
Used oil fuel burner: No
Used oil processor: No
User oil refiner: No
Used oil fuel marketer to burner: No
Used oil Specification marketer: No
Used oil transfer facility: No
Used oil transporter: No

Historical Generators:
Date form received by agency: 01/01/2006
Site name: CITY BARREL & DRUM CO INC
Classification: Not a generator, verified

Date form received by agency: 11/28/1980
Site name: CITY BARREL & DRUM CO INC
Classification: Unverified

. Waste code: NONE
. Waste name: None

Violation Status: No violations found

Evaluation Action Summary:
Evaluation date: 07/15/1999
Evaluation: COMPLIANCE EVALUATION INSPECTION ON-SITE
Area of violation: Not reported
Date achieved compliance: Not reported
Evaluation lead agency: EPA

Z137 **EDR US Hist Auto Stat** **1015486804**
SE **421 MEEKER AVE** **N/A**
1/8-1/4 **BROOKLYN, NY 11222**
0.213 mi.
1123 ft. **Site 4 of 5 in cluster Z**

Relative:
Higher

Actual:
17 ft.

EDR Historical Auto Stations:

Name: AUTO REPAIR INC HARRYS
Year: 2009
Address: 421 MEEKER AVE

Name: HARRYS AUTO REPAIR
Year: 2011
Address: 421 MEEKER AVE

Name: HARRYS AUTO REPAIR
Year: 2012
Address: 421 MEEKER AVE

Z138 **CITY BARREL CO.** **NY SHWS** **S105972440**
SE **421-429 MEEKER STREET** **N/A**
1/8-1/4 **BROOKLYN, NY 11378**
0.214 mi.
1128 ft. **Site 5 of 5 in cluster Z**

Relative:
Higher

Actual:
17 ft.

SHWS:

Program:	HW
Site Code:	55909
Classification:	N
Region:	2
Acres:	Not reported
HW Code:	224005
Record Add:	11/18/1999
Record Upd:	12/16/2003
Updated By:	kstang
Site Description:	The site did not qualify for addition to the Registry of Inactive Hazardous Disposal Sites. This site was listed in the Eckhardt subcommittee report as a disposal site. Investigation by the NYSDEC Regional offices indicate that this is an industrial operation to recycle, recover and refurbish drums and that no apparent disposal of hazardous or toxic waste have occurred here.
Env Problem:	None known. No apparent disposal of significant quantities of any hazardous waste.
Health Problem:	Not reported
Dump:	Not reported
Structure:	Not reported
Lagoon:	Not reported
Landfill:	Not reported
Pond:	Not reported
Disp Start:	Not reported
Disp Term:	Not reported
Lat/Long:	Not reported
Dell:	Not reported
Record Add:	Not reported
Record Upd:	Not reported
Updated By:	Not reported
Own Op:	Not reported
Sub Type:	Not reported
Owner Name:	Not reported
Owner Company:	Not reported

CITY BARREL CO. (Continued) **S105972440**

Owner Address:	Not reported
Owner Addr2:	Not reported
Owner City,St,Zip:	Not reported
Owner Country:	Not reported
HW Code:	Not reported
Waste Type:	Not reported
Waste Quantity:	Not reported
Waste Code:	Not reported
Crossref ID:	Not reported
Cross Ref Type Code:	Not reported
Cross Ref Type:	Not reported
Record Added Date:	Not reported
Record Updated:	Not reported
Updated By:	Not reported

S139 **51-55 NASSAU AVE** **NY AST** **U004077592**
WNW **51-55 NASSAU AVENUE** **N/A**
1/8-1/4 **BROOKLYN, NY 11222**
0.217 mi.
1144 ft. **Site 5 of 5 in cluster S**

Relative:
Lower

Actual:
13 ft.

AST:

Region:	STATE
DEC Region:	2
Site Status:	Unregulated/Closed
Facility Id:	2-269069
Program Type:	PBS
UTM X:	588496.09380999999
UTM Y:	4508537.0388000002
Expiration Date:	07/10/2017
Site Type:	Other

Affiliation Records:

Site Id:	11241
Affiliation Type:	Facility Owner
Company Name:	TELEPHONE COMPANY BLDG LLC
Contact Type:	Not reported
Contact Name:	Not reported
Address1:	51-55 NASSAU AVE.
Address2:	Not reported
City:	BROOKLYN
State:	NY
Zip Code:	11222
Country Code:	001
Phone:	(718) 302-8390
EMail:	Not reported
Fax Number:	Not reported
Modified By:	NRLOMBAR
Date Last Modified:	5/29/2014

Site Id:	11241
Affiliation Type:	Mail Contact
Company Name:	TELEPHONE COMPANY BLDG LLC
Contact Type:	Not reported
Contact Name:	MARC ETLIN
Address1:	51-55 NASSAU AVENUE
Address2:	Not reported
City:	BROOKLYN

51-55 NASSAU AVE (Continued) **U004077592**

State:	NY
Zip Code:	11222
Country Code:	001
Phone:	(917) 494-2456
EMail:	MARC.ETLIN@VERIZON.NET
Fax Number:	Not reported
Modified By:	NRLOMBAR
Date Last Modified:	5/29/2014

Site Id:	11241
Affiliation Type:	On-Site Operator
Company Name:	51-55 NASSAU AVE
Contact Type:	Not reported
Contact Name:	PERRY
Address1:	Not reported
Address2:	Not reported
City:	Not reported
State:	NN
Zip Code:	Not reported
Country Code:	001
Phone:	(718) 388-2690
EMail:	Not reported
Fax Number:	Not reported
Modified By:	MSBAPTIS
Date Last Modified:	3/25/2014

Site Id:	11241
Affiliation Type:	Emergency Contact
Company Name:	MELISSA ETLIN
Contact Type:	Not reported
Contact Name:	MELISSA ETLIN
Address1:	Not reported
Address2:	Not reported
City:	Not reported
State:	NN
Zip Code:	Not reported
Country Code:	001
Phone:	(718) 349-1484
EMail:	Not reported
Fax Number:	Not reported
Modified By:	TRANSLAT
Date Last Modified:	3/4/2004

Tank Info:

Tank Number:	001
Tank Id:	13575
Material Code:	0001
Common Name of Substance:	#2 Fuel Oil (On-Site Consumption)

Equipment Records:

C00 - Pipe Location - No Piping
F00 - Pipe External Protection - None
I04 - Overfill - Product Level Gauge (A/G)
A00 - Tank Internal Protection - None
D01 - Pipe Type - Steel/Carbon Steel/Iron

51-55 NASSAU AVE (Continued) **U004077592**

G00 - Tank Secondary Containment - None
J02 - Dispenser - Suction Dispenser
L09 - Piping Leak Detection - Exempt Suction Piping
E02 - Piping Secondary Containment - Vault (with Access)
B00 - Tank External Protection - None
H00 - Tank Leak Detection - None
K00 - Spill Prevention - None

Tank Location:	6
Tank Type:	Steel/Carbon Steel/Iron
Tank Status:	Closed - Removed
Pipe Model:	Not reported
Install Date:	01/14/2014
Capacity Gallons:	3000
Tightness Test Method:	NN
Date Test:	Not reported
Next Test Date:	Not reported
Date Tank Closed:	01/02/2013
Register:	True
Modified By:	NRLOMBAR
Last Modified:	06/05/2014
Material Name:	#2 Fuel Oil (On-Site Consumption)

T140 **CON EDISON** **NY MANIFEST** **S117319713**
NNE **FRONT OF 165 NASSAU ST** **N/A**
1/8-1/4 **BROOKLYN, NY 11222**
0.219 mi.
1157 ft. **Site 4 of 4 in cluster T**

Relative:
Lower

Actual:
13 ft.

NY MANIFEST:

EPA ID:	NYP004678785
Country:	USA
Location Address 1:	FRONT OF 165 NASSAU ST
Location Address 2:	SB8264
Location City:	BROOKLYN
Location State:	NY
Location Zip Code:	11222
Location Zip Code 4:	Not reported

Mailing Info:

Name:	CON EDISON
Contact:	CON EDISON
Address:	4 IRVING PL
Address 2:	15TH FL
City/State/Zip:	NEW YORK, NY 10003
Country:	USA
Phone:	Not reported

Manifest:

Document ID:	Not reported
Manifest Status:	Not reported
Trans1 State ID:	NJD003812047
Trans2 State ID:	Not reported
Generator Ship Date:	10/16/2014
Trans1 Recv Date:	10/16/2014
Trans2 Recv Date:	Not reported
TSD Site Recv Date:	10/20/2014
Part A Recv Date:	Not reported

CON EDISON (Continued) **S117319713**

Part B Recv Date:	Not reported
Generator EPA ID:	NYP004678785
Trans1 EPA ID:	Not reported
Trans2 EPA ID:	Not reported
TSDF ID:	NJD991291105
Waste Code:	Not reported
Quantity:	50
Units:	G - Gallons (liquids only)* (8.3 pounds)
Number of Containers:	1
Container Type:	TT - Cargo tank, tank trucks
Handling Method:	T Chemical, physical, or biological treatment.
Specific Gravity:	1
Year:	2014
Manifest Tracking Num:	002617987GBF
Import Ind:	N
Export Ind:	N
Discr Quantity Ind:	N
Discr Type Ind:	N
Discr Residue Ind:	N
Discr Partial Reject Ind:	N
Discr Full Reject Ind:	N
Manifest Ref Num:	Not reported
Alt Fac RCRA Id:	Not reported
Alt Fac Sign Date:	Not reported
Mgmt Method Type Code:	H110

Y141 **CON EDISON** **RCRA-CESQG** **1014396231**
SSW **LORIMER ST & BAYARD ST** **NYP004184115**
1/8-1/4 **BROOKLYN, NY 11222**
0.219 mi.
1158 ft. **Site 2 of 5 in cluster Y**

Relative:
Lower

Actual:
14 ft.

RCRA-CESQG:

Date form received by agency:	07/14/2009
Facility name:	CON EDISON
Facility address:	LORIMER ST & BAYARD ST BROOKLYN, NY 11222
EPA ID:	NYP004184115
Mailing address:	4 IRVING PL, RM 828 NEW YORK, NY 10003
Contact:	CAROLINE ISKANDER
Contact address:	Not reported Not reported
Contact country:	Not reported
Contact telephone:	(718) 666-4714
Contact email:	Not reported
EPA Region:	02
Classification:	Conditionally Exempt Small Quantity Generator
Description:	Handler: generates 100 kg or less of hazardous waste per calendar month, and accumulates 1000 kg or less of hazardous waste at any time; or generates 1 kg or less of acutely hazardous waste per calendar month, and accumulates at any time: 1 kg or less of acutely hazardous waste; or 100 kg or less of any residue or contaminated soil, waste or other debris resulting from the cleanup of a spill, into or on any land or water, of acutely hazardous waste; or generates 100 kg or less of any residue or contaminated soil, waste or other debris resulting from the cleanup of a spill, into or on any land or water, of acutely hazardous waste during any calendar month, and accumulates at any

CON EDISON (Continued) **1014396231**

time: 1 kg or less of acutely hazardous waste; or 100 kg or less of any residue or contaminated soil, waste or other debris resulting from the cleanup of a spill, into or on any land or water, of acutely hazardous waste

Handler Activities Summary:

U.S. importer of hazardous waste:	No
Mixed waste (haz. and radioactive):	No
Recycler of hazardous waste:	No
Transporter of hazardous waste:	No
Treater, storer or disposer of HW:	No
Underground injection activity:	No
On-site burner exemption:	No
Furnace exemption:	No
Used oil fuel burner:	No
Used oil processor:	No
User oil refiner:	No
Used oil fuel marketer to burner:	No
Used oil Specification marketer:	No
Used oil transfer facility:	No
Used oil transporter:	No

Violation Status: No violations found

AA142 **CON EDISON** **NY MANIFEST** **S117065263**
ENE **FO 65 RUSSELL ST** **N/A**
1/8-1/4 **BROOKLYN, NY 11222**
0.220 mi.
1159 ft. **Site 1 of 2 in cluster AA**

Relative:
Higher

Actual:
22 ft.

NY MANIFEST:

EPA ID:	NYP004578050
Country:	USA
Location Address 1:	FO 65 RUSSELL ST
Location Address 2:	STRUCTURE 41585
Location City:	BROOKLYN
Location State:	NY
Location Zip Code:	11222
Location Zip Code 4:	Not reported

Mailing Info:

Name:	CON EDISON
Contact:	TOM TEELING
Address:	4 IRVING PLACE 15TH FLOOR
City/State/Zip:	NEW YORK, NY 10003
Country:	USA
Phone:	Not reported

Manifest:

Document ID:	Not reported
Manifest Status:	Not reported
Trans1 State ID:	NJD003812047
Trans2 State ID:	Not reported
Generator Ship Date:	06/26/2014
Trans1 Recv Date:	06/26/2014
Trans2 Recv Date:	Not reported
TSD Site Recv Date:	06/27/2014

CON EDISON (Continued) **S117065263**

Part A Recv Date:	Not reported
Part B Recv Date:	Not reported
Generator EPA ID:	NYP004578050
Trans1 EPA ID:	Not reported
Trans2 EPA ID:	Not reported
TSDF ID:	NJD991291105
Waste Code:	Not reported
Quantity:	50
Units:	G - Gallons (liquids only)* (8.3 pounds)
Number of Containers:	1
Container Type:	TT - Cargo tank, tank trucks
Handling Method:	T Chemical, physical, or biological treatment.
Specific Gravity:	1
Year:	2014
Manifest Tracking Num:	002503017GBF
Import Ind:	N
Export Ind:	N
Discr Quantity Ind:	N
Discr Type Ind:	N
Discr Residue Ind:	N
Discr Partial Reject Ind:	N
Discr Full Reject Ind:	N
Manifest Ref Num:	Not reported
Alt Fac RCRA Id:	Not reported
Alt Fac Sign Date:	Not reported
Mgmt Method Type Code:	H110

AA143 **CON EDISON** **NY MANIFEST** **S117059779**
East **58 RUSSELL ST** **N/A**
1/8-1/4 **BROOKLYN, NY 11201**
0.221 mi.
1168 ft. **Site 2 of 2 in cluster AA**

Relative:
Higher

Actual:
24 ft.

NY MANIFEST:

EPA ID:	NYP004519682
Country:	USA
Location Address 1:	58 RUSSELL ST
Location Address 2:	SB48583
Location City:	BROOKLYN
Location State:	NY
Location Zip Code:	11201
Location Zip Code 4:	Not reported

Mailing Info:

Name:	CON EDISON
Contact:	CON EDISON
Address:	4 IRVING PL
Address 2:	15TH FL
City/State/Zip:	NEW YORK, NY 10003
Country:	USA
Phone:	Not reported

Manifest:

Document ID:	Not reported
Manifest Status:	Not reported
Trans1 State ID:	NJD003812047
Trans2 State ID:	Not reported

CON EDISON (Continued) **S117059779**

Generator Ship Date:	05/02/2014
Trans1 Recv Date:	05/02/2014
Trans2 Recv Date:	Not reported
TSD Site Recv Date:	05/02/2014
Part A Recv Date:	Not reported
Part B Recv Date:	Not reported
Generator EPA ID:	NYP004519682
Trans1 EPA ID:	Not reported
Trans2 EPA ID:	Not reported
TSDF ID:	NJD991291105
Waste Code:	Not reported
Quantity:	200
Units:	G - Gallons (liquids only)* (8.3 pounds)
Number of Containers:	1
Container Type:	TT - Cargo tank, tank trucks
Handling Method:	T Chemical, physical, or biological treatment.
Specific Gravity:	1
Year:	2014
Manifest Tracking Num:	002417774GBF
Import Ind:	N
Export Ind:	N
Discr Quantity Ind:	N
Discr Type Ind:	N
Discr Residue Ind:	N
Discr Partial Reject Ind:	N
Discr Full Reject Ind:	N
Manifest Ref Num:	Not reported
Alt Fac RCRA Id:	Not reported
Alt Fac Sign Date:	Not reported
Mgmt Method Type Code:	H110

AB144 **CON EDISON SERVICE BOX: 13773** **RCRA NonGen / NLR** **1016455283**
NE **666 HUMBOLT ST** **FINDS** **NYP004348413**
1/8-1/4 **BROOKLYN, NY 11222** **NY MANIFEST**
0.223 mi.
1177 ft. **Site 1 of 2 in cluster AB**

Relative:
Lower

Actual:
13 ft.

RCRA NonGen / NLR:

Date form received by agency:	09/20/2013
Facility name:	CON EDISON SERVICE BOX: 13773
Facility address:	666 HUMBOLT ST BROOKLYN, NY 11222
EPA ID:	NYP004348413
Mailing address:	VING PL, 15TH FL NE NEW YORK, NY 10003
Contact:	THOMAS TEELING
Contact address:	Not reported Not reported
Contact country:	Not reported
Contact telephone:	(212) 460-3770
Contact email:	Not reported
EPA Region:	02
Classification:	Non-Generator
Description:	Handler: Non-Generators do not presently generate hazardous waste

Handler Activities Summary:
U.S. importer of hazardous waste: No

CON EDISON SERVICE BOX: 13773 (Continued) **1016455283**

Mixed waste (haz. and radioactive):	No
Recycler of hazardous waste:	No
Transporter of hazardous waste:	No
Treater, storer or disposer of HW:	No
Underground injection activity:	No
On-site burner exemption:	No
Furnace exemption:	No
Used oil fuel burner:	No
Used oil processor:	No
User oil refiner:	No
Used oil fuel marketer to burner:	No
Used oil Specification marketer:	No
Used oil transfer facility:	No
Used oil transporter:	No

Historical Generators:

Date form received by agency:	08/20/2013
Site name:	CON EDISON SERVICE BOX: 13773
Classification:	Conditionally Exempt Small Quantity Generator
Violation Status:	No violations found

FINDS:

Registry ID: 110056500709

Environmental Interest/Information System

RCRAInfo is a national information system that supports the Resource Conservation and Recovery Act (RCRA) program through the tracking of events and activities related to facilities that generate, transport, and treat, store, or dispose of hazardous waste. RCRAInfo allows RCRA program staff to track the notification, permit, compliance, and corrective action activities required under RCRA.

NY MANIFEST:

EPA ID:	NYP004348413
Country:	USA
Location Address 1:	666 HUMBOLT ST
Location Address 2:	SB 13773
Location City:	BROOKLYN
Location State:	NY
Location Zip Code:	Not reported
Location Zip Code 4:	Not reported

Mailing Info:

Name:	CON EDISON
Contact:	CON EDISON
Address:	4 IRVING PL 15TH FL
City/State/Zip:	NEW YORK, NY 10003
Country:	USA
Phone:	212-460-3770

Manifest:

Document ID:	Not reported
Manifest Status:	Not reported

CON EDISON SERVICE BOX: 13773 (Continued) **1016455283**

Trans1 State ID:	NJD003812047
Trans2 State ID:	Not reported
Generator Ship Date:	08/20/2013
Trans1 Recv Date:	08/20/2013
Trans2 Recv Date:	Not reported
TSD Site Recv Date:	08/21/2013
Part A Recv Date:	Not reported
Part B Recv Date:	Not reported
Generator EPA ID:	NYP004348413
Trans1 EPA ID:	Not reported
Trans2 EPA ID:	Not reported
TSDF ID:	NJD991291105
Waste Code:	Not reported
Quantity:	50
Units:	G - Gallons (liquids only)* (8.3 pounds)
Number of Containers:	1
Container Type:	TT - Cargo tank, tank trucks
Handling Method:	T Chemical, physical, or biological treatment.
Specific Gravity:	1
Year:	2013
Manifest Tracking Num:	002220320GBF
Import Ind:	N
Export Ind:	N
Discr Quantity Ind:	N
Discr Type Ind:	N
Discr Residue Ind:	N
Discr Partial Reject Ind:	N
Discr Full Reject Ind:	N
Manifest Ref Num:	Not reported
Alt Fac RCRA Id:	Not reported
Alt Fac Sign Date:	Not reported
Mgmt Method Type Code:	H110

AC145 **D L BRENNER & SONS INC** **NY UST** **U000400141**
South **407 LEONARD ST** **NY HIST UST** **N/A**
1/8-1/4 **BROOKLYN, NY 11222** **NY Spills**
0.224 mi.
1181 ft. **Site 1 of 10 in cluster AC**

Relative:
Lower

Actual:
15 ft.

UST:

Id/Status:	2-257958 / Unregulated/Closed
Program Type:	PBS
Region:	STATE
DEC Region:	2
Expiration Date:	08/24/1992
UTM X:	588845.29121000005
UTM Y:	4508038.4624800002
Site Type:	Unknown

Affiliation Records:

Site Id:	10661
Affiliation Type:	Facility Owner
Company Name:	D L BRENNER REALTY
Contact Type:	Not reported
Contact Name:	Not reported
Address1:	508 BRIARWOOD CIRCLE
Address2:	Not reported
City:	HOLLYWOOD

D L BRENNER & SONS INC (Continued) **U000400141**

State:	FL
Zip Code:	33024
Country Code:	001
Phone:	(305) 981-0568
EMail:	Not reported
Fax Number:	Not reported
Modified By:	TRANSLAT
Date Last Modified:	3/4/2004

Site Id:	10661
Affiliation Type:	Mail Contact
Company Name:	PATRICK J. FITZGERALD
Contact Type:	Not reported
Contact Name:	Not reported
Address1:	P.O BOX 48
Address2:	13711 JACKSON ST RD
City:	WOODSTOCK
State:	IL
Zip Code:	60098
Country Code:	001
Phone:	(305) 981-0568
EMail:	Not reported
Fax Number:	Not reported
Modified By:	TRANSLAT
Date Last Modified:	3/4/2004

Site Id:	10661
Affiliation Type:	On-Site Operator
Company Name:	D L BRENNER & SONS INC
Contact Type:	Not reported
Contact Name:	D L BRENNER & SONS INC
Address1:	Not reported
Address2:	Not reported
City:	Not reported
State:	NN
Zip Code:	Not reported
Country Code:	001
Phone:	(718) 387-8785
EMail:	Not reported
Fax Number:	Not reported
Modified By:	TRANSLAT
Date Last Modified:	3/4/2004

Site Id:	10661
Affiliation Type:	Emergency Contact
Company Name:	D L BRENNER REALTY
Contact Type:	Not reported
Contact Name:	A BRENNER
Address1:	Not reported
Address2:	Not reported
City:	Not reported
State:	NN
Zip Code:	Not reported
Country Code:	001
Phone:	(718) 387-8785
EMail:	Not reported
Fax Number:	Not reported

D L BRENNER & SONS INC (Continued) **U000400141**

Modified By:	TRANSLAT
Date Last Modified:	3/4/2004

Tank Info:

Tank Number:	001
Tank ID:	13244
Tank Status:	Closed - Removed
Material Name:	Closed - Removed
Capacity Gallons:	550
Install Date:	Not reported
Date Tank Closed:	10/01/1990
Registered:	True
Tank Location:	Underground
Tank Type:	Steel/carbon steel
Material Code:	0008
Common Name of Substance:	Diesel
Tightness Test Method:	NN
Date Test:	Not reported
Next Test Date:	Not reported
Pipe Model:	Not reported
Modified By:	TRANSLAT
Last Modified:	03/04/2004

Equipment Records:

B00 - Tank External Protection - None
H00 - Tank Leak Detection - None
I00 - Overfill - None
A00 - Tank Internal Protection - None
D02 - Pipe Type - Galvanized Steel
J02 - Dispenser - Suction Dispenser
C00 - Pipe Location - No Piping
F00 - Pipe External Protection - None
G03 - Tank Secondary Containment - Vault (w/o access)

Tank Number:	002
Tank ID:	13245
Tank Status:	Closed - Removed
Material Name:	Closed - Removed
Capacity Gallons:	550
Install Date:	Not reported
Date Tank Closed:	10/01/1990
Registered:	True
Tank Location:	Underground
Tank Type:	Steel/carbon steel
Material Code:	0008
Common Name of Substance:	Diesel
Tightness Test Method:	NN
Date Test:	Not reported
Next Test Date:	Not reported
Pipe Model:	Not reported
Modified By:	TRANSLAT
Last Modified:	03/04/2004

D L BRENNER & SONS INC (Continued) **U000400141**

Equipment Records:

A00 - Tank Internal Protection - None
D02 - Pipe Type - Galvanized Steel
J02 - Dispenser - Suction Dispenser
I00 - Overfill - None
C00 - Pipe Location - No Piping
F00 - Pipe External Protection - None
G03 - Tank Secondary Containment - Vault (w/o access)
B00 - Tank External Protection - None
H00 - Tank Leak Detection - None

Tank Number:	003
Tank ID:	13246
Tank Status:	Closed - Removed
Material Name:	Closed - Removed
Capacity Gallons:	550
Install Date:	Not reported
Date Tank Closed:	10/01/1990
Registered:	True
Tank Location:	Underground
Tank Type:	Steel/carbon steel
Material Code:	0009
Common Name of Substance:	Gasoline
Tightness Test Method:	NN
Date Test:	Not reported
Next Test Date:	Not reported
Pipe Model:	Not reported
Modified By:	TRANSLAT
Last Modified:	03/04/2004

Equipment Records:

B00 - Tank External Protection - None
H00 - Tank Leak Detection - None
I00 - Overfill - None
A00 - Tank Internal Protection - None
D02 - Pipe Type - Galvanized Steel
J02 - Dispenser - Suction Dispenser
C00 - Pipe Location - No Piping
F00 - Pipe External Protection - None
G03 - Tank Secondary Containment - Vault (w/o access)

Tank Number:	004
Tank ID:	13247
Tank Status:	Closed - Removed
Material Name:	Closed - Removed
Capacity Gallons:	550
Install Date:	Not reported
Date Tank Closed:	10/01/1990
Registered:	True
Tank Location:	Underground
Tank Type:	Steel/carbon steel
Material Code:	9999
Common Name of Substance:	Other

D L BRENNER & SONS INC (Continued) **U000400141**

Tightness Test Method: NN
Date Test: Not reported
Next Test Date: Not reported
Pipe Model: Not reported
Modified By: TRANSLAT
Last Modified: 03/04/2004

Equipment Records:
A00 - Tank Internal Protection - None
D02 - Pipe Type - Galvanized Steel
J02 - Dispenser - Suction Dispenser
C00 - Pipe Location - No Piping
F00 - Pipe External Protection - None
G03 - Tank Secondary Containment - Vault (w/o access)
I00 - Overfill - None
B00 - Tank External Protection - None
H00 - Tank Leak Detection - None

Tank Number: 005
Tank ID: 13248
Tank Status: Closed - Removed
Material Name: Closed - Removed
Capacity Gallons: 550
Install Date: Not reported
Date Tank Closed: 10/01/1990
Registered: True
Tank Location: Underground
Tank Type: Steel/carbon steel
Material Code: 9999
Common Name of Substance: Other

Tightness Test Method: NN
Date Test: Not reported
Next Test Date: Not reported
Pipe Model: Not reported
Modified By: TRANSLAT
Last Modified: 03/04/2004

Equipment Records:
C00 - Pipe Location - No Piping
F00 - Pipe External Protection - None
G03 - Tank Secondary Containment - Vault (w/o access)
I00 - Overfill - None
A00 - Tank Internal Protection - None
D02 - Pipe Type - Galvanized Steel
J02 - Dispenser - Suction Dispenser
B00 - Tank External Protection - None
H00 - Tank Leak Detection - None

HIST UST:
PBS Number: 2-257958
SPDES Number: Not reported
Emergency Contact: A BRENNER
Emergency Telephone: (718) 387-8785
Operator: D L BRENNER & SONS INC
Operator Telephone: (718) 387-8785
Owner Name: D L BRENNER REALTY

D L BRENNER & SONS INC (Continued) **U000400141**

Owner Address:	508 BRIARWOOD CIRCLE
Owner City,St,Zip:	HOLLYWOOD, FL 33024
Owner Telephone:	(305) 981-0568
Owner Type:	Not reported
Owner Subtype:	Not reported
Mailing Name:	PATRICK J. FITZGERALD
Mailing Address:	P.O BOX 48
Mailing Address 2:	13711 JACKSON ST RD
Mailing City,St,Zip:	WOODSTOCK, IL 60098
Mailing Contact:	Not reported
Mailing Telephone:	(305) 981-0568
Owner Mark:	First Owner
Facility Status:	2 - Unregulated by PBS (the total capacity is less than 1,101 gallons) and Subpart 360-14.
Facility Addr2:	407 LEONARD ST
SWIS ID:	6101
Old PBS Number:	Not reported
Facility Type:	Not reported
Inspected Date:	Not reported
Inspector:	Not reported
Inspection Result:	Not reported
Federal ID:	Not reported
Certification Flag:	False
Certification Date:	08/24/1987
Expiration Date:	08/24/1992
Renew Flag:	False
Renewal Date:	Not reported
Total Capacity:	0
FAMT:	True
Facility Screen:	Minor Data Missing
Owner Screen:	Minor Data Missing
Tank Screen:	0
Dead Letter:	True
CBS Number:	Not reported
Town or City:	NEW YORK CITY
County Code:	61
Town or City:	01
Region:	2
Tank Id:	001
Tank Location:	UNDERGROUND
Tank Status:	Closed-Removed
Install Date:	Not reported
Capacity (gals):	550
Product Stored:	DIESEL
Tank Type:	Steel/carbon steel
Tank Internal:	Not reported
Tank External:	Not reported
Pipe Location:	Not reported
Pipe Type:	GALVANIZED STEEL
Pipe Internal:	Not reported
Pipe External:	Not reported
Second Containment:	Diking
Leak Detection:	None
Overfill Prot:	Not reported
Dispenser:	Suction
Date Tested:	Not reported

D L BRENNER & SONS INC (Continued) **U000400141**

Next Test Date:	Not reported
Missing Data for Tank:	Minor Data Missing
Date Closed:	10/01/1990
Test Method:	Not reported
Deleted:	False
Updated:	True
Lat/long:	Not reported

Tank Id:	002
Tank Location:	UNDERGROUND
Tank Status:	Closed-Removed
Install Date:	Not reported
Capacity (gals):	550
Product Stored:	DIESEL
Tank Type:	Steel/carbon steel
Tank Internal:	Not reported
Tank External:	Not reported
Pipe Location:	Not reported
Pipe Type:	GALVANIZED STEEL
Pipe Internal:	Not reported
Pipe External:	Not reported
Second Containment:	Diking
Leak Detection:	None
Overfill Prot:	Not reported
Dispenser:	Suction
Date Tested:	Not reported
Next Test Date:	Not reported
Missing Data for Tank:	Minor Data Missing
Date Closed:	10/01/1990
Test Method:	Not reported
Deleted:	False
Updated:	True
Lat/long:	Not reported

Tank Id:	003
Tank Location:	UNDERGROUND
Tank Status:	Closed-Removed
Install Date:	Not reported
Capacity (gals):	550
Product Stored:	UNLEADED GASOLINE
Tank Type:	Steel/carbon steel
Tank Internal:	Not reported
Tank External:	Not reported
Pipe Location:	Not reported
Pipe Type:	GALVANIZED STEEL
Pipe Internal:	Not reported
Pipe External:	Not reported
Second Containment:	Diking
Leak Detection:	None
Overfill Prot:	Not reported
Dispenser:	Suction
Date Tested:	Not reported
Next Test Date:	Not reported
Missing Data for Tank:	Minor Data Missing
Date Closed:	10/01/1990

D L BRENNER & SONS INC (Continued) **U000400141**

Test Method:	Not reported
Deleted:	False
Updated:	True
Lat/long:	Not reported

Tank Id:	004
Tank Location:	UNDERGROUND
Tank Status:	Closed-Removed
Install Date:	Not reported
Capacity (gals):	550
Product Stored:	UNKNOWN
Tank Type:	Steel/carbon steel
Tank Internal:	Not reported
Tank External:	Not reported
Pipe Location:	Not reported
Pipe Type:	GALVANIZED STEEL
Pipe Internal:	Not reported
Pipe External:	Not reported
Second Containment:	Diking
Leak Detection:	None
Overfill Prot:	Not reported
Dispenser:	Suction
Date Tested:	Not reported
Next Test Date:	Not reported
Missing Data for Tank:	Minor Data Missing
Date Closed:	10/01/1990
Test Method:	Not reported
Deleted:	False
Updated:	True
Lat/long:	Not reported

Tank Id:	005
Tank Location:	UNDERGROUND
Tank Status:	Closed-Removed
Install Date:	Not reported
Capacity (gals):	550
Product Stored:	UNKNOWN
Tank Type:	Steel/carbon steel
Tank Internal:	Not reported
Tank External:	Not reported
Pipe Location:	Not reported
Pipe Type:	GALVANIZED STEEL
Pipe Internal:	Not reported
Pipe External:	Not reported
Second Containment:	Diking
Leak Detection:	None
Overfill Prot:	Not reported
Dispenser:	Suction
Date Tested:	Not reported
Next Test Date:	Not reported
Missing Data for Tank:	Minor Data Missing
Date Closed:	10/01/1990
Test Method:	Not reported
Deleted:	False
Updated:	True

D L BRENNER & SONS INC (Continued) **U000400141**

Lat/long: Not reported

SPILLS:

Facility ID:	0130048
Facility Type:	ER
DER Facility ID:	117309
Site ID:	137120
DEC Region:	2
Spill Date:	11/15/2001
Spill Number/Closed Date:	0130048 / 2/18/2005
Spill Cause:	Other
Spill Class:	Known release with minimal potential for fire or hazard. DEC Response. Unable/unwilling Responsible Party. Corrective action taken. (ISR)
SWIS:	2401
Investigator:	JMKRIMGO
Referred To:	Not reported
Reported to Dept:	2/5/2002
CID:	Not reported
Water Affected:	Not reported
Spill Source:	Commercial/Industrial
Spill Notifier:	DEC
Cleanup Ceased:	Not reported
Cleanup Meets Std:	True
Last Inspection:	Not reported
Recommended Penalty:	False
UST Trust:	False
Remediation Phase:	0
Date Entered In Computer:	2/5/2002
Spill Record Last Update:	2/18/2005
Spiller Name:	PATRICK FITZGERALD
Spiller Company:	Not reported
Spiller Address:	13711 JACKSON STREET RD
Spiller City,St,Zip:	WOODSTOCK, IL 60098-3142
Spiller Company:	001
Contact Name:	Not reported
Contact Phone:	Not reported
DEC Memo:	Prior to Sept, 2004 data translation this spill Lead_DEC Field was "KRIMGOLD"See file Eng. CO. 229 @ 75 Richardson Ave.09/10/03. J.Krimgold spoke over the phone with Iradg Youssefinia from NY Petroleum, Inc. @ 251 Post Ave., Westbury, NY 11590 (516) 338-0626. He is a consultant/contractor preparing proposal to investigate this site for Mr. Morris Borenboum (new owner?). He will submit an investigation plan for the Departmental review.6/16/2004 Attorney for new owner called to ask what needed to be done to close out the case. Sangesland told him to ask Krimgold. Attorney said he has a report from Dr. Yousefinia showing clean water and soil samples. Sangesland told him to mail in a copy of the report to Krimgold for review.8/2/04. J.Krimgold has reviewed the Phase II report submitted by NY Petroleum and Driling Co. and dated 06/10/04. The report was not approved and a letter requesting to make corrections ans resubmit the report has been sent to Mr. Borenbaum and Mr. I Youssefnia.11/01/04. J.Krimgold has reviewed a corrected report dated 09/16/04. The report still cannot be approved due to the lack of information (Phase I is missing). J.Krimgold requested an on-site meeting with a consultant.12/03/04. J.Krimgold met with Mr. I. Youssefnia at the site and maped locations of additional soil borings.See also 0409303. Rommel2/18/05. J.Krimgold reviewed the

D L BRENNER & SONS INC (Continued) **U000400141**

Ground Water Investigation report submitted on January 13, 2005 by NY Petroleum and Drilling Corp. Based on the findings of this and previouis reports no contamination was found at this property. NFA letter.

Remarks: NYSDEC has performed a subsurface investigation on adjacent property Spill # 9703488 @ 75 Richardson Ave. and determined that the motor fuel storage systems located on this property might have been a source of contamination.

Material:

Site ID:	137120
Operable Unit ID:	851685
Operable Unit:	01
Material ID:	526740
Material Code:	0008
Material Name:	Diesel
Case No.:	Not reported
Material FA:	Petroleum
Quantity:	0
Units:	Gallons
Recovered:	No
Resource Affected:	Not reported
Oxygenate:	False
Site ID:	137120
Operable Unit ID:	851685
Operable Unit:	01
Material ID:	526741
Material Code:	0012A
Material Name:	Kerosene
Case No.:	Not reported
Material FA:	Petroleum
Quantity:	0
Units:	Gallons
Recovered:	No
Resource Affected:	Not reported
Oxygenate:	False

Tank Test:

AC146 **GRAF AIR PROPERTY** **RCRA NonGen / NLR** **1000457706**
South **407 LEONARD ST** **FINDS** **NYD986929677**
1/8-1/4 **BROOKLYN, NY 11222** **NY MANIFEST**
0.224 mi.
1181 ft. **Site 2 of 10 in cluster AC**

Relative:
Lower

Actual:
15 ft.

RCRA NonGen / NLR:

Date form received by agency:	01/01/2007
Facility name:	GRAF AIR PROPERTY
Facility address:	407 LEONARD ST BROOKLYN, NY 11222
EPA ID:	NYD986929677
Mailing address:	PO BOX 48 WOODSTOCK, NY 60098
Contact:	PAT FITZGERALD
Contact address:	PO BOX 48 WOODSTOCK, NY 60098
Contact country:	US

GRAF AIR PROPERTY (Continued) **1000457706**

Contact telephone: (815) 338-3120
Contact email: Not reported
EPA Region: 02
Land type: Facility is not located on Indian land. Additional information is not known.
Classification: Non-Generator
Description: Handler: Non-Generators do not presently generate hazardous waste

Owner/Operator Summary:
Owner/operator name: GRAF AIR PROPERTY
Owner/operator address: NOT REQUIRED
NOT REQUIRED, WY 99999
Owner/operator country: US
Owner/operator telephone: (212) 555-1212
Legal status: Private
Owner/Operator Type: Operator
Owner/Op start date: Not reported
Owner/Op end date: Not reported

Owner/operator name: GRAF AIR PROPERTY
Owner/operator address: NOT REQUIRED
NOT REQUIRED, WY 99999
Owner/operator country: US
Owner/operator telephone: (212) 555-1212
Legal status: Private
Owner/Operator Type: Owner
Owner/Op start date: Not reported
Owner/Op end date: Not reported

Handler Activities Summary:
U.S. importer of hazardous waste: No
Mixed waste (haz. and radioactive): No
Recycler of hazardous waste: No
Transporter of hazardous waste: No
Treater, storer or disposer of HW: No
Underground injection activity: No
On-site burner exemption: No
Furnace exemption: No
Used oil fuel burner: No
Used oil processor: No
User oil refiner: No
Used oil fuel marketer to burner: No
Used oil Specification marketer: No
Used oil transfer facility: No
Used oil transporter: No

Historical Generators:
Date form received by agency: 01/01/2006
Site name: GRAF AIR PROPERTY
Classification: Not a generator, verified

Date form received by agency: 11/02/1990
Site name: GRAF AIR PROPERTY
Classification: Conditionally Exempt Small Quantity Generator

. Waste code: D001
. Waste name: IGNITABLE WASTE

GRAF AIR PROPERTY (Continued) **1000457706**

Violation Status: No violations found

Evaluation Action Summary:

Evaluation date: 07/30/1998
Evaluation: COMPLIANCE EVALUATION INSPECTION ON-SITE
Area of violation: Not reported
Date achieved compliance: Not reported
Evaluation lead agency: EPA

Evaluation date: 08/14/1992
Evaluation: COMPLIANCE EVALUATION INSPECTION ON-SITE
Area of violation: Not reported
Date achieved compliance: Not reported
Evaluation lead agency: EPA

FINDS:

Registry ID: 110004455447

Environmental Interest/Information System
RCRAInfo is a national information system that supports the Resource Conservation and Recovery Act (RCRA) program through the tracking of events and activities related to facilities that generate, transport, and treat, store, or dispose of hazardous waste. RCRAInfo allows RCRA program staff to track the notification, permit, compliance, and corrective action activities required under RCRA.

NY MANIFEST:

EPA ID: NYD986929677
Country: USA
Location Address 1: 407 LEONARD ST
Location Address 2: Not reported
Location City: BROOKLYN
Location State: NY
Location Zip Code: 11201
Location Zip Code 4: Not reported

Mailing Info:

Name: GRAF AIR
Contact: GRAF AIR
Address: PO BOX 48
City/State/Zip: WOODSTOCK, IL 60098
Country: USA
Phone: 815-338-3120

Manifest:

Document ID: NYB2096343
Manifest Status: Completed after the designated time period for a TSDF to get a copy to the DEC
Trans1 State ID: MK8837
Trans2 State ID: Not reported
Generator Ship Date: 11/16/1990
Trans1 Recv Date: 11/16/1990
Trans2 Recv Date: / /
TSD Site Recv Date: 11/16/1990
Part A Recv Date: 12/12/1990

GRAF AIR PROPERTY (Continued) **1000457706**

Part B Recv Date:	12/17/1990
Generator EPA ID:	NYD986929677
Trans1 EPA ID:	NYD006801245
Trans2 EPA ID:	Not reported
TSDF ID:	NYD082785429
Waste Code:	D001 - NON-LISTED IGNITABLE WASTES
Quantity:	00110
Units:	G - Gallons (liquids only)* (8.3 pounds)
Number of Containers:	002
Container Type:	DM - Metal drums, barrels
Handling Method:	B Incineration, heat recovery, burning.
Specific Gravity:	100
Year:	1990

Y147 **AINTSAR REALTY** **NY AST** **U001833953**
SSW **735 LORIMER STREET** **NY HIST AST** **N/A**
1/8-1/4 **BROOKLYN, NY 11211**
0.224 mi.
1185 ft. **Site 3 of 5 in cluster Y**

Relative:
Lower

Actual:
14 ft.

AST:

Region:	STATE
DEC Region:	2
Site Status:	Unregulated/Closed
Facility Id:	2-249157
Program Type:	PBS
UTM X:	588701.65393000003
UTM Y:	4508063.2948700003
Expiration Date:	12/20/2010
Site Type:	Apartment Building/Office Building

Affiliation Records:

Site Id:	9882
Affiliation Type:	Mail Contact
Company Name:	HYDRO TECH ENVIRONMENTAL CORP
Contact Type:	Not reported
Contact Name:	ANTOINETTE OLLIVIERRE
Address1:	1111 FULTON STREET, 2ND FLOOR
Address2:	Not reported
City:	BROOKLYN
State:	NY
Zip Code:	11238
Country Code:	001
Phone:	(718) 636-0800
EMail:	Not reported
Fax Number:	Not reported
Modified By:	KXTANG
Date Last Modified:	12/20/2005

Site Id:	9882
Affiliation Type:	On-Site Operator
Company Name:	BAYARD PROPERTIES
Contact Type:	Not reported
Contact Name:	JOSEPH KRANZLER
Address1:	Not reported
Address2:	Not reported
City:	Not reported
State:	NN

AINTSAR REALTY (Continued) **U001833953**

Zip Code:	Not reported
Country Code:	001
Phone:	(845) 369-7600
EMail:	Not reported
Fax Number:	Not reported
Modified By:	KXTANG
Date Last Modified:	12/20/2005

Site Id:	9882
Affiliation Type:	Emergency Contact
Company Name:	BAYARD APARTMENTS LLC
Contact Type:	Not reported
Contact Name:	JOSEPH KRANZLER
Address1:	Not reported
Address2:	Not reported
City:	Not reported
State:	NN
Zip Code:	Not reported
Country Code:	999
Phone:	(845) 369-7600
EMail:	Not reported
Fax Number:	Not reported
Modified By:	KXTANG
Date Last Modified:	12/20/2005

Site Id:	9882
Affiliation Type:	Facility Owner
Company Name:	BAYARD APARTMENTS LLC
Contact Type:	CHIEF OPERTING OFFICER
Contact Name:	JOSEPH KRANZLER
Address1:	400 RELLA BOULEVARD
Address2:	Not reported
City:	MONTEBELLO
State:	NY
Zip Code:	10901
Country Code:	001
Phone:	(845) 369-7600
EMail:	Not reported
Fax Number:	Not reported
Modified By:	KXTANG
Date Last Modified:	12/20/2005

Tank Info:

Tank Number:	001
Tank Id:	10375
Material Code:	0001
Common Name of Substance:	#2 Fuel Oil (On-Site Consumption)

Equipment Records:

A00 - Tank Internal Protection - None
D01 - Pipe Type - Steel/Carbon Steel/Iron
J02 - Dispenser - Suction Dispenser
L09 - Piping Leak Detection - Exempt Suction Piping
C00 - Pipe Location - No Piping
F00 - Pipe External Protection - None

AINTSAR REALTY (Continued) **U001833953**

G03 - Tank Secondary Containment - Vault (w/o access)
I04 - Overfill - Product Level Gauge (A/G)
B00 - Tank External Protection - None
H00 - Tank Leak Detection - None

Tank Location:	6
Tank Type:	Steel/Carbon Steel/Iron
Tank Status:	Closed - Removed
Pipe Model:	Not reported
Install Date:	Not reported
Capacity Gallons:	5000
Tightness Test Method:	NN
Date Test:	Not reported
Next Test Date:	Not reported
Date Tank Closed:	03/15/2005
Register:	True
Modified By:	KXTANG
Last Modified:	12/20/2005
Material Name:	#2 Fuel Oil (On-Site Consumption)

HIST AST:

PBS Number:	2-249157
SWIS Code:	6101
Operator:	SVETORSAR
Facility Phone:	(917) 532-5359
Facility Addr2:	735 LORIMER STREET
Facility Type:	OTHER
Emergency:	FRAIDY TAUBER
Emergency Tel:	(914) 425-1362
Old PBSNO:	Not reported
Date Inspected:	Not reported
Inspector:	Not reported
Result of Inspection:	Not reported
Owner Name:	AINTSAR REALTY CORP
Owner Address:	P O BOX 215
Owner City,St,Zip:	MONSEY, NY 10952
Federal ID:	Not reported
Owner Tel:	(914) 425-1362
Owner Type:	Corporate/Commercial
Owner Subtype:	Not reported
Mailing Contact:	MAYER STEG
Mailing Name:	AINTSAR REALTY CORP
Mailing Address:	P O BOX 215
Mailing Address 2:	Not reported
Mailing City,St,Zip:	MONSEY, NY 10952
Mailing Telephone:	(914) 425-1362
Owner Mark:	First Owner
Facility Status:	1 - Active PBS facility, i.e. total capacity of the PBS tanks is greater than 1,100 gallons, regardless if Subpart 360-14 tanks exist or not at the facility.
Certification Flag:	False
Certification Date:	04/03/2000
Expiration:	07/07/2002
Renew Flag:	False
Renew Date:	Not reported
Total Capacity:	5000
FAMT:	True
Facility Screen:	No Missing Data

AINTSAR REALTY (Continued) **U001833953**

Owner Screen:	No Missing Data
Tank Screen:	Minor Data Missing
Dead Letter:	False
CBS Number:	Not reported
Town or City:	NEW YORK CITY
County Code:	61
Town or City Code:	01
Region:	2
Tank ID:	001
Tank Location:	UNDERGROUND, VAULTED, WITH ACCESS
Tank Status:	In Service
Install Date:	Not reported
Capacity (Gal):	5000
Product Stored:	NOS 1,2, OR 4 FUEL OIL
Tank Type:	Steel/carbon steel
Tank Internal:	Not reported
Tank External:	Not reported
Pipe Location:	Not reported
Pipe Type:	STEEL/IRON
Pipe Internal:	Not reported
Pipe External:	Not reported
Tank Containment:	Diking
Leak Detection:	0
Overfill Protection:	4
Dispenser Method:	Suction
Date Tested:	Not reported
Next Test Date:	Not reported
Missing Data for Tank:	Minor Data Missing
Date Closed:	Not reported
Test Method:	Not reported
Deleted:	False
Updated:	True
SPDES Number:	Not reported
Lat/Long:	Not reported

AD148 **CON EDISON - MANHOLE 64590** **RCRA-LQG** **1014396354**
East **RUSSELL ST & ENGERT AVE** **NJ MANIFEST** **NYP004186185**
1/8-1/4 **BROOKLYN, NY 11222** **NY MANIFEST**
0.225 mi.
1189 ft. **Site 1 of 2 in cluster AD**

Relative:
Higher

Actual:
27 ft.

RCRA-LQG:

Date form received by agency:	03/23/2010
Facility name:	CON EDISON - MANHOLE 64590
Facility address:	RUSSELL ST & ENGERT AVE BROOKLYN, NY 11222
EPA ID:	NYP004186185
Mailing address:	4 IRVING PLACE NEW YORK, NY 10003
Contact:	FRANKLYN MURRAY
Contact address:	Not reported Not reported
Contact country:	Not reported
Contact telephone:	(212) 460-2808
Contact email:	MURRAYFR@CONED.COM
EPA Region:	02
Classification:	Large Quantity Generator

CON EDISON - MANHOLE 64590 (Continued) **1014396354**

Description: Handler: generates 1,000 kg or more of hazardous waste during any calendar month; or generates more than 1 kg of acutely hazardous waste during any calendar month; or generates more than 100 kg of any residue or contaminated soil, waste or other debris resulting from the cleanup of a spill, into or on any land or water, of acutely hazardous waste during any calendar month; or generates 1 kg or less of acutely hazardous waste during any calendar month, and accumulates more than 1 kg of acutely hazardous waste at any time; or generates 100 kg or less of any residue or contaminated soil, waste or other debris resulting from the cleanup of a spill, into or on any land or water, of acutely hazardous waste during any calendar month, and accumulates more than 100 kg of that material at any time

Owner/Operator Summary:

Owner/operator name:	CONSOLIDATED EDISON COMPANY OF NY, INC.
Owner/operator address:	4 IRVING PLACE NEW YORK, NY 10003
Owner/operator country:	US
Owner/operator telephone:	Not reported
Legal status:	Private
Owner/Operator Type:	Operator
Owner/Op start date:	07/24/2009
Owner/Op end date:	Not reported

Owner/operator name:	CONSOLIDATED EDISON COMPANY OF NY, INC.
Owner/operator address:	4 IRVING PLACE NEW YORK, NY 10003
Owner/operator country:	US
Owner/operator telephone:	Not reported
Legal status:	Private
Owner/Operator Type:	Owner
Owner/Op start date:	07/24/2009
Owner/Op end date:	Not reported

Handler Activities Summary:

U.S. importer of hazardous waste:	No
Mixed waste (haz. and radioactive):	No
Recycler of hazardous waste:	No
Transporter of hazardous waste:	No
Treater, storer or disposer of HW:	No
Underground injection activity:	No
On-site burner exemption:	No
Furnace exemption:	No
Used oil fuel burner:	No
Used oil processor:	No
User oil refiner:	No
Used oil fuel marketer to burner:	No
Used oil Specification marketer:	No
Used oil transfer facility:	No
Used oil transporter:	No

. Waste code: D008
. Waste name: LEAD

Historical Generators:
Date form received by agency: 07/24/2009

CON EDISON - MANHOLE 64590 (Continued) **1014396354**

Site name: CON EDISON
Classification: Conditionally Exempt Small Quantity Generator

Violation Status: No violations found

NJ MANIFEST:

EPA Id:	NYP004186185
Mail Address:	4 IRVING PLACE
Mail City/State/Zip:	NEW YORK, NY 10003
Facility Phone:	Not reported
Emergency Phone:	Not reported
Contact:	FRANKLYN MURRAY
Comments:	Not reported
SIC Code:	Not reported
County:	NY047
Municipal:	Not reported
Previous EPA Id:	Not reported
Gen Flag:	Not reported
Trans Flag:	Not reported
TSDF Flag:	Not reported
Name Change:	Not reported
Date Change:	Not reported

Manifest:

Manifest Number:	000894858GBF
EPA ID:	NYP004186185
Date Shipped:	08/12/2009
TSDF EPA ID:	NJD991291105
Transporter EPA ID:	NJD003812047
Transporter 2 EPA ID:	NJD003812047
Transporter 3 EPA ID:	Not reported
Transporter 4 EPA ID:	Not reported
Transporter 5 EPA ID:	Not reported
Transporter 6 EPA ID:	Not reported
Transporter 7 EPA ID:	Not reported
Transporter 8 EPA ID:	Not reported
Transporter 10 EPA ID:	Not reported
Date Trans1 Transported Waste:	08/12/2009
Date Trans2 Transported Waste:	08/13/2009
Date Trans3 Transported Waste:	Not reported
Date Trans4 Transported Waste:	Not reported
Date Trans5 Transported Waste:	Not reported
Date Trans6 Transported Waste:	Not reported
Date Trans7 Transported Waste:	Not reported
Date Trans8 Transported Waste:	Not reported
Date Trans9 Transported Waste:	Not reported
Date Trans10 Transported Waste:	Not reported
Date TSDF Received Waste:	08/13/2009
TSDF EPA Facility Name:	Not reported
QTY Units:	Not reported
Transporter SEQ ID:	Not reported
Transporter-1 Date:	Not reported
Waste SEQ ID:	Not reported
Waste Type Code 2:	Not reported
Waste Type Code 3:	Not reported
Waste Type Code 4:	Not reported
Waste Type Code 5:	Not reported
Waste Type Code 6:	Not reported

CON EDISON - MANHOLE 64590 (Continued) **1014396354**

Date Accepted:	Not reported
Manifest Discrepancy Type:	Not reported
Data Entry Number:	Not reported
Was Load Rejected:	NEW YORK, NY 10003
Reason Load Was Rejected:	Not reported

Waste:

Manifest Year:	2009 New Jersey Manifest Data
Waste Code:	D008
Hand Code:	H111
Quantity:	800 G

NY MANIFEST:

EPA ID:	NYP004186185
Country:	USA
Location Address 1:	RUSSELL ST & ENGERT AVE
Location Address 2:	Not reported
Location City:	BROOKLYN
Location State:	NY
Location Zip Code:	11222
Location Zip Code 4:	Not reported

Mailing Info:

Name:	CONSOLIDATED EDISON
Contact:	FRANKLYN MURRAY
Address:	4 IRVING PLACE RM 828
City/State/Zip:	NEW YORK, NY 10003
Country:	USA
Phone:	212-460-2808

Manifest:

Document ID:	Not reported
Manifest Status:	Not reported
Trans1 State ID:	NJD003812047
Trans2 State ID:	Not reported
Generator Ship Date:	08/12/2009
Trans1 Recv Date:	08/12/2009
Trans2 Recv Date:	Not reported
TSD Site Recv Date:	08/13/2009
Part A Recv Date:	Not reported
Part B Recv Date:	Not reported
Generator EPA ID:	NYP004186185
Trans1 EPA ID:	Not reported
Trans2 EPA ID:	Not reported
TSDF ID:	NJD991291105
Waste Code:	Not reported
Quantity:	800.0
Units:	G - Gallons (liquids only)* (8.3 pounds)
Number of Containers:	1.0
Container Type:	TT - Cargo tank, tank trucks
Handling Method:	T Chemical, physical, or biological treatment.
Specific Gravity:	1.0
Year:	2009

CON EDISON - MANHOLE 64590 (Continued) **1014396354**

Manifest Tracking Num:	000894858GBF
Import Ind:	N
Export Ind:	N
Discr Quantity Ind:	N
Discr Type Ind:	N
Discr Residue Ind:	N
Discr Partial Reject Ind:	N
Discr Full Reject Ind:	N
Manifest Ref Num:	Not reported
Alt Fac RCRA Id:	Not reported
Alt Fac Sign Date:	Not reported
Mgmt Method Type Code:	H111

U149 **MOBIL OIL CORP SS #FX9** **RCRA NonGen / NLR** **1000553844**
ESE **550 HUMBOLDT ST** **NY LTANKS** **NYD986962785**
1/8-1/4 **BROOKLYN, NY 11222** **NY UST**
0.229 mi. **NY Spills**
1211 ft. **Site 3 of 3 in cluster U**

Relative:
Higher

Actual:
23 ft.

RCRA NonGen / NLR:

Date form received by agency:	01/01/2007
Facility name:	MOBIL OIL CORP SS #FX9
Facility address:	550 HUMBOLDT ST BROOKLYN, NY 112224902
EPA ID:	NYD986962785
Mailing address:	GALLOWS RD - MKTG ENVIRON FAIRFAX, NY 220370001
Contact:	Not reported
Contact address:	GALLOWS RD - MKTG ENVIRON FAIRFAX, NY 220370001
Contact country:	US
Contact telephone:	Not reported
Contact email:	Not reported
EPA Region:	02
Classification:	Non-Generator
Description:	Handler: Non-Generators do not presently generate hazardous waste

Owner/Operator Summary:

Owner/operator name:	MOBIL OIL CORP
Owner/operator address:	3225 GALLOWS RD FAIRFAX, VA 22037
Owner/operator country:	US
Owner/operator telephone:	(703) 849-3330
Legal status:	Private
Owner/Operator Type:	Owner
Owner/Op start date:	Not reported
Owner/Op end date:	Not reported

Owner/operator name:	MOBIL OIL CORP
Owner/operator address:	3225 GALLOWS RD FAIRFAX, VA 22037
Owner/operator country:	US
Owner/operator telephone:	(703) 849-3330
Legal status:	Private
Owner/Operator Type:	Operator
Owner/Op start date:	Not reported
Owner/Op end date:	Not reported

MOBIL OIL CORP SS #FX9 (Continued) **1000553844**

Handler Activities Summary:

U.S. importer of hazardous waste:	No
Mixed waste (haz. and radioactive):	No
Recycler of hazardous waste:	No
Transporter of hazardous waste:	No
Treater, storer or disposer of HW:	No
Underground injection activity:	No
On-site burner exemption:	No
Furnace exemption:	No
Used oil fuel burner:	No
Used oil processor:	No
User oil refiner:	No
Used oil fuel marketer to burner:	No
Used oil Specification marketer:	No
Used oil transfer facility:	No
Used oil transporter:	No

Historical Generators:

Date form received by agency: 01/01/2006
Site name: MOBIL OIL CORP SS #FX9
Classification: Not a generator, verified

Date form received by agency: 07/08/1999
Site name: MOBIL OIL CORP SS #FX9
Classification: Not a generator, verified

Date form received by agency: 04/10/1991
Site name: MOBIL OIL CORP SS #FX9
Classification: Small Quantity Generator

. Waste code: D000
. Waste name: Not Defined

. Waste code: D001
. Waste name: IGNITABLE WASTE

. Waste code: D008
. Waste name: LEAD

Violation Status: No violations found

LTANKS:

Site ID:	59273
Spill Number/Closed Date:	9007766 / Not Reported
Spill Date:	10/16/1990
Spill Cause:	Tank Test Failure
Spill Source:	Gasoline Station or other PBS Facility
Spill Class:	Known release that creates a file or hazard. DEC Response. Willing Responsible Party. Corrective action taken.
Cleanup Ceased:	Not reported
Cleanup Meets Standard:	False
SWIS:	2401
Investigator:	MJHAGGER
Referred To:	Not reported
Reported to Dept:	10/16/1990
CID:	Not reported
Water Affected:	Not reported

MOBIL OIL CORP SS #FX9 (Continued) **1000553844**

Spill Notifier:	Responsible Party
Last Inspection:	Not reported
Recommended Penalty:	False
UST Involvement:	True
Remediation Phase:	4
Date Entered In Computer:	10/31/1990
Spill Record Last Update:	5/23/2014
Spiller Name:	MELISSA TACCHINO
Spiller Company:	EXXONMOBIL OIL CORP
Spiller Address:	1545 ROUTE 22 EAST
Spiller City,St,Zip:	ANNANDALE, NJ 08801
Spiller County:	001
Spiller Contact:	Not reported
Spiller Phone:	Not reported
Spiller Extention:	Not reported
DEC Region:	2
DER Facility ID:	301050
DEC Memo:	Spill remediation is being tracked under spill no. 90-07766. See also spill nos. 05-08671 and 07-10898.11/6/2000: Reassigned from Sullivan to Sigona. PBS records indicate that 14 x 550-gallon, 1 x 4,000-gallon and 1 x 1,000-gallon USTs were either closed in-place or removed from this site. (Sigona)12/12/2003: Reassigned from Roberts to Harrington (central office) for management. (Rommel)5/6/2005: Sent letter to Exxon Mobil approving off-site RI work plan. (Harrington)7/18/2005: Sent letter to Exxon Mobil approving revised RAP. EFR events @ MW-3 and MW-4 will be conducted semi-annually. FS to address dissolved BTEX @ MW-3 will be submitted along with off-site RI report. (Harrington)10/7/2005: Sent e-mail to Exxon Mobil approving the sensitive receptor survey. (Harrington)11/28/2005: Sent Exxon Mobil letters approving the SI report and the supplemental SI work plan for the off-site plume delineation. Additional work was required due to the discovery of free product west of McGuinness Boulevard. (Harrington)7/31/2006: Approved supplemental SI report. Monthly EFR events will now be conducted at wells MW-3, MW-4, MW-11, MW-12, and MW-15A. Work plan for recovery well installation near MW-15 is expected in October. (Harrington)10/14/2006: Sent an e-mail to Exxon Mobil approving the SI work plan. Plan calls for the installation of six (6) monitoring wells along the west side of McGuinness Boulevard between Bayard and Newton Streets in order to fully delineate and recover the free product observed in this area. (Harrington)3/2/2007: Sent e-mail to Exxon Mobil approving the UST divestiture and excavation work plan. EM will be removing all USTs, distribution lines, vent lines, hydraulic lifts, and contaminated soil identified during this effort. (Harrington)4/20/2007: Sent e-mail to Exxon Mobil approving the SI report which documented the off-site work completed along McGuiness Boulevard in support of LPH recovery efforts. (Harrington)6/22/2007: PM visited the site along with Kleinfelder personnel. Excavation work has been completed. Report expected in the Fall. (Harrington)10/29/2007: Sent e-mail to Exxon Mobil approving the Tank Excavation Assessment Report. The revised RAP will be submitted in mid-December. (Harrington)12/4/2007: PM approved the feasibility testing work plan during a site visit with Kleinfelder personnel. SVE/AS and chem-ox injection technologies will be evaluated. (Harrington)12/13/2007: PM conducted a site visit during monitoring well installation as part of the recently-approved FS work plan. Field work began on December 10th. (Harrington)1/15/2008: Kleinfelder encountered LPH in a

MOBIL OIL CORP SS #FX9 (Continued) **1000553844**

newly-installed monitoring well on-site during pilot testing efforts. Kleinfelder personnel contacted the PM, who instructed them to call it in as a spill. The spill number (07-10898) was administratively closed by Region 2 personnel. (Harrington)5/1/2008: PM sent an e-mail to Exxon Mobil approving the off-site subsurface investigation work plan. This effort will begin to fully delineate the free-product plume west of McGuinness Boulevard. (Harrington)5/6/2008: PM conducted a site meeting with Exxon Mobil's consultant (Kleinfelder East, Inc.). During the meeting, the PM approved the IRM work plan, which calls for excavation of soils in the area of the former dispenser islands. Given that this area is adjacent to McGuinness Boulevard, sheeting and shoring will be required. (Harrington)6/24/2008: PM conducted a site visit with Exxon Mobil personnel (Drake) and their consultant (Kleinfelder) in order to discuss recent developments. Apparently, Exxon Mobil has been denied further access to the site by the owner thus delaying implementation of the IRM. Additional off-site investigation will be required due to the continued presence of LPH along McGuinness Boulevard. This will involve well installation further west along Newton Street. (Harrington)9/7/2008: PM sent an e-mail to Exxon Mobil approving the updated version of the IRM work plan. Work plan calls for additional excavation of petroleum-contaminated soils on-site and post-excavation sampling. Work is scheduled to begin on September 15th. (Harrington)4/3/09 - Haggerty: approved Excavation Report. With this excavation, over 7000 tons of contaminated soil has been removed from the site. My comments were as follows:1. A "No Further Action" letter can not be granted for just the on-site soils. If the replacement monitoring wells are installed and groundwater meets with DEC approval, a "No Further Action" letter will be issued for the spill 90-07766 and I will re-open spill 05-08671 for the off-site contamination.2. Resend the Off-Site Investigation Work Plan under a separate cover. Dave Harrington disregarded the 8/29/08 RRAP and therefore I have not been able to review the work plan contained therein. After I have approved it, I will forward the DOT sidewalk permit letter.3. I have spoken with the Developer's consultant. The Developer's consultant, George Kavrakis, states the layout of the station has been approved and is not subject to change. Therefore, proceed with the installation of the on-site replacement wells within the next 60 days. I also informed him that if the monitoring wells are damaged during the construction of the new station, it will be their responsibility to re-install them. I have attached the site plan for the new station which appears to match the layout provided in your report. 4. I spoke with the BEST Squad Demolition Supervisor who was holding up the redevelopment at the property and wrote him a letter (attached) requesting he allow redevelopment to begin. Once he receives the letter, he states construction can proceed. According to George Kavrakis, once they receive permission from the BEST Squad, construction will begin. Please coordinate with Mr. Kavrakis (516 298 2355)6/19/09 - Haggerty: had conference call with Ken Drake (ExxonMobil) and Kleinfelder. New station under construction and will not be completed for the next month. Installation of on-site and off-site MW's will be completed at the same time once construction of the new station is complete.June 2010 - required additional delineation of MTBE plumeAugust 2010 - received Supplemental Subsurface Investigation Work Plan. Under review11-4-10 - Austin - Had a discussion with Sally Dewes of DEC/Albany - Sampling at this site recently yielded the discovery of ethanol, indicating that there

MOBIL OIL CORP SS #FX9 (Continued) **1000553844**

may be a new release on this site - we agreed that this would be called in as a new spill report, for investigation by Region 2 Spills - endMarch 2011 - reviewed SIR and sent comment email requiring work plan to remediate off-site LPH. EFR events over the past 3 years have not reduced LPH thicknessMay 2011 - Work plan overdueJune 2011 - approved plan to increase efficiency of LPH removal using HIT events. Also, the new owner had a Spill called in under the his name due to ethanol detectionsNovember 2011 - Feasibility Report due in DecemberDecember 2011 - Feasibility Report under reviewJanuary 2012 - using VER events. percent level vapors were being collected. Considering this is ~200ft for the site, it appears a plume of product has broken off for the source. Remedial alternatives being evaluatedMarch 2012 - met with new Project Manager, Heather Cloud, from GES and discussed project. A plume of free product has broken off from the site and is slowly moving across Humboldt. We discussed the fact that the plume will be persistant for years. She requested 2 months to meet internally as to the next step. I told to look for a possible locations for a SVE system shed in the adjacent propertiesMay 2012 - nothing substantive regarding a solution has been proposed. Conference call required June 2012 - approved EMs soil boring/sampling work plan along McGuiness where the product has been consistant for yearsDecember 2012 - GES proposed excavating the sidewalk on McGuiness Blvd into the groundwater to remove the product beneath it. EM fully excavated the station and the remaining contamination has detached from the original site. This site requires more thought. Even if they did excavate the sidewalk which a don't believe the DOT would allow, more product will migrate below the sidewalk due to the groundwater flow directionOctober 2013 - approved EM work plan to perform 2 Dual-Phase Extraction events to determine the vapor mass in the subsurface. Groundwater is only 10fbg and free product is present near buildings with basementsApril 25, 2014: Haggerty - Conference call including: EM territory manager Laurie McCarthy, EM legal Counsel Andrew Torrent, EM consultant GES, OGC Scott Caruso, Jim Moras and PM. We discussed the fact that EM was not in compliance with the Consent Order over the past seven months. PM approved a work plan to perform 2 Dual-Phase Extraction events 9/24/13 to determine the vapor mass in the subsurface as well as to estimate how fast the vapor mass is rebounding. Only one DPE event was conducted and it took seven months to receive the report. As this point, it may be necessary to involve the DOH. EM scheduled another conference for a week later (5/2/14) with proposals to deal with the vapor mass as well as remediation of the Spill.May 2, 2014 - Haggerty - EM agreed to install SVE/AS system across McGuiness Blvd. at 179 Bayard Street. May 13, 2014 - Haggerty - approved revised CAP with supersedes the original CAP with the Consent Order. RAP due 7/2/14

Remarks: LINE TEST ONLY, PETRO TITE, LEAK RATE -.011GPH, WILL EXCAVATE, REPAIR & RETEST (REPAIRS BY ALVIN PETROLEUM).

Material:

Site ID:	59273
Operable Unit ID:	945056
Operable Unit:	01
Material ID:	431609
Material Code:	0009
Material Name:	Gasoline
Case No.:	Not reported
Material FA:	Petroleum

MOBIL OIL CORP SS #FX9 (Continued) **1000553844**

Quantity:	0
Units:	Gallons
Recovered:	No
Resource Affected:	Not reported
Oxygenate:	True
Site ID:	59273
Operable Unit ID:	945056
Operable Unit:	01
Material ID:	2106619
Material Code:	1213A
Material Name:	MTBE (METHYL-TERT-BUTYL ETHER)
Case No.:	01634044
Material FA:	Hazardous Material
Quantity:	Not reported
Units:	Not reported
Recovered:	Not reported
Resource Affected:	Not reported
Oxygenate:	True

Tank Test:

Site ID:	59273
Spill Tank Test:	1537714
Tank Number:	Not reported
Tank Size:	0
Test Method:	00
Leak Rate:	0
Gross Fail:	Not reported
Modified By:	Spills
Last Modified:	10/1/2004
Test Method:	Unknown

UST:

Id/Status:	2-157295 / Active
Program Type:	PBS
Region:	STATE
DEC Region:	2
Expiration Date:	02/01/2017
UTM X:	589161.48621
UTM Y:	4508307.6923900004
Site Type:	Retail Gasoline Sales

Affiliation Records:

Site Id:	5199
Affiliation Type:	Mail Contact
Company Name:	BOLLA OPERATING CORP.
Contact Type:	Not reported
Contact Name:	CMS: MAILSTOP F-76
Address1:	% GILBARCO VEEDER-ROOT
Address2:	7300 W. FRIENDLY AVE, MS F-76
City:	GREENSBORO
State:	NC
Zip Code:	27420
Country Code:	001
Phone:	(800) 253-8054
EMail:	CMS@GILBARCO.COM
Fax Number:	Not reported

MOBIL OIL CORP SS #FX9 (Continued) **1000553844**

Modified By:	NRLOMBAR
Date Last Modified:	10/10/2013

Site Id:	5199
Affiliation Type:	On-Site Operator
Company Name:	BOLLA OPERATING CORP.
Contact Type:	Not reported
Contact Name:	STATION MANAGER
Address1:	Not reported
Address2:	Not reported
City:	Not reported
State:	NN
Zip Code:	Not reported
Country Code:	001
Phone:	(718) 389-2729
EMail:	Not reported
Fax Number:	Not reported
Modified By:	NRLOMBAR
Date Last Modified:	10/10/2013

Site Id:	5199
Affiliation Type:	Emergency Contact
Company Name:	BOLLA OPERATING CORP
Contact Type:	Not reported
Contact Name:	FMS SPILL RESPONSE HOTLINE
Address1:	Not reported
Address2:	Not reported
City:	Not reported
State:	NN
Zip Code:	Not reported
Country Code:	999
Phone:	(800) 997-7725
EMail:	Not reported
Fax Number:	Not reported
Modified By:	NRLOMBAR
Date Last Modified:	3/22/2012

Site Id:	5199
Affiliation Type:	Facility Owner
Company Name:	BOLLA OPERATING CORP.
Contact Type:	Not reported
Contact Name:	Not reported
Address1:	809 STEWART AVE
Address2:	Not reported
City:	GARDEN CITY
State:	NY
Zip Code:	11530
Country Code:	001
Phone:	(516) 512-6125
EMail:	Not reported
Fax Number:	Not reported
Modified By:	NRLOMBAR
Date Last Modified:	10/10/2013

Tank Info:

Tank Number:	001

MOBIL OIL CORP SS #FX9 (Continued) **1000553844**

Tank ID:	29854
Tank Status:	Closed - Removed
Material Name:	Closed - Removed
Capacity Gallons:	4000
Install Date:	12/01/1975
Date Tank Closed:	12/01/1987
Registered:	True
Tank Location:	Underground
Tank Type:	Steel/carbon steel
Material Code:	0009
Common Name of Substance:	Gasoline
Tightness Test Method:	NN
Date Test:	Not reported
Next Test Date:	Not reported
Pipe Model:	Not reported
Modified By:	TRANSLAT
Last Modified:	03/04/2004

Equipment Records:

A00 - Tank Internal Protection - None
D02 - Pipe Type - Galvanized Steel
G00 - Tank Secondary Containment - None
J02 - Dispenser - Suction Dispenser
C00 - Pipe Location - No Piping
F00 - Pipe External Protection - None
I00 - Overfill - None
B00 - Tank External Protection - None
H00 - Tank Leak Detection - None

Tank Number:	002
Tank ID:	29855
Tank Status:	Closed - Removed
Material Name:	Closed - Removed
Capacity Gallons:	550
Install Date:	12/01/1969
Date Tank Closed:	12/01/1987
Registered:	True
Tank Location:	Underground
Tank Type:	Steel/carbon steel
Material Code:	0009
Common Name of Substance:	Gasoline
Tightness Test Method:	NN
Date Test:	Not reported
Next Test Date:	Not reported
Pipe Model:	Not reported
Modified By:	TRANSLAT
Last Modified:	03/04/2004

Equipment Records:

C00 - Pipe Location - No Piping
F00 - Pipe External Protection - None
A00 - Tank Internal Protection - None
D02 - Pipe Type - Galvanized Steel
G00 - Tank Secondary Containment - None
J02 - Dispenser - Suction Dispenser

MOBIL OIL CORP SS #FX9 (Continued) **1000553844**

I00 - Overfill - None
B00 - Tank External Protection - None
H00 - Tank Leak Detection - None

Tank Number:	003
Tank ID:	29856
Tank Status:	Closed - Removed
Material Name:	Closed - Removed
Capacity Gallons:	550
Install Date:	12/01/1969
Date Tank Closed:	12/01/1987
Registered:	True
Tank Location:	Underground
Tank Type:	Steel/carbon steel
Material Code:	0009
Common Name of Substance:	Gasoline
Tightness Test Method:	NN
Date Test:	Not reported
Next Test Date:	Not reported
Pipe Model:	Not reported
Modified By:	TRANSLAT
Last Modified:	03/04/2004

Equipment Records:

A00 - Tank Internal Protection - None
C00 - Pipe Location - No Piping
F00 - Pipe External Protection - None
I00 - Overfill - None
D02 - Pipe Type - Galvanized Steel
G00 - Tank Secondary Containment - None
J02 - Dispenser - Suction Dispenser
B00 - Tank External Protection - None
H00 - Tank Leak Detection - None

Tank Number:	004
Tank ID:	29857
Tank Status:	Closed - Removed
Material Name:	Closed - Removed
Capacity Gallons:	550
Install Date:	12/01/1969
Date Tank Closed:	12/01/1987
Registered:	True
Tank Location:	Underground
Tank Type:	Steel/carbon steel
Material Code:	0009
Common Name of Substance:	Gasoline
Tightness Test Method:	NN
Date Test:	Not reported
Next Test Date:	Not reported
Pipe Model:	Not reported
Modified By:	TRANSLAT
Last Modified:	03/04/2004

Equipment Records:

MOBIL OIL CORP SS #FX9 (Continued) **1000553844**

A00 - Tank Internal Protection - None
D02 - Pipe Type - Galvanized Steel
G00 - Tank Secondary Containment - None
J02 - Dispenser - Suction Dispenser
C00 - Pipe Location - No Piping
F00 - Pipe External Protection - None
I00 - Overfill - None
B00 - Tank External Protection - None
H00 - Tank Leak Detection - None

Tank Number:	005
Tank ID:	29858
Tank Status:	Closed - Removed
Material Name:	Closed - Removed
Capacity Gallons:	550
Install Date:	12/01/1969
Date Tank Closed:	12/01/1987
Registered:	True
Tank Location:	Underground
Tank Type:	Steel/carbon steel
Material Code:	0009
Common Name of Substance:	Gasoline
Tightness Test Method:	NN
Date Test:	Not reported
Next Test Date:	Not reported
Pipe Model:	Not reported
Modified By:	TRANSLAT
Last Modified:	03/04/2004

Equipment Records:

C00 - Pipe Location - No Piping
F00 - Pipe External Protection - None
A00 - Tank Internal Protection - None
D02 - Pipe Type - Galvanized Steel
G00 - Tank Secondary Containment - None
J02 - Dispenser - Suction Dispenser
I00 - Overfill - None
B00 - Tank External Protection - None
H00 - Tank Leak Detection - None

Tank Number:	006
Tank ID:	29859
Tank Status:	Closed - Removed
Material Name:	Closed - Removed
Capacity Gallons:	550
Install Date:	12/01/1969
Date Tank Closed:	12/01/1987
Registered:	True
Tank Location:	Underground
Tank Type:	Steel/carbon steel
Material Code:	0009
Common Name of Substance:	Gasoline
Tightness Test Method:	NN
Date Test:	Not reported

MOBIL OIL CORP SS #FX9 (Continued) **1000553844**

Next Test Date: Not reported
Pipe Model: Not reported
Modified By: TRANSLAT
Last Modified: 03/04/2004

Equipment Records:

A00 - Tank Internal Protection - None
D02 - Pipe Type - Galvanized Steel
G00 - Tank Secondary Containment - None
J02 - Dispenser - Suction Dispenser
C00 - Pipe Location - No Piping
F00 - Pipe External Protection - None
I00 - Overfill - None
B00 - Tank External Protection - None
H00 - Tank Leak Detection - None

Tank Number: 007
Tank ID: 29860
Tank Status: Closed - Removed
Material Name: Closed - Removed
Capacity Gallons: 550
Install Date: 12/01/1969
Date Tank Closed: 12/01/1987
Registered: True
Tank Location: Underground
Tank Type: Steel/carbon steel
Material Code: 0009
Common Name of Substance: Gasoline

Tightness Test Method: NN
Date Test: Not reported
Next Test Date: Not reported
Pipe Model: Not reported
Modified By: TRANSLAT
Last Modified: 03/04/2004

Equipment Records:

C00 - Pipe Location - No Piping
F00 - Pipe External Protection - None
A00 - Tank Internal Protection - None
D02 - Pipe Type - Galvanized Steel
G00 - Tank Secondary Containment - None
J02 - Dispenser - Suction Dispenser
I00 - Overfill - None
B00 - Tank External Protection - None
H00 - Tank Leak Detection - None

Tank Number: 008
Tank ID: 29861
Tank Status: Closed - Removed
Material Name: Closed - Removed
Capacity Gallons: 550
Install Date: 12/01/1969
Date Tank Closed: 12/01/1987
Registered: True
Tank Location: Underground

MOBIL OIL CORP SS #FX9 (Continued) **1000553844**

Tank Type: Steel/carbon steel
Material Code: 0009
Common Name of Substance: Gasoline

Tightness Test Method: NN
Date Test: Not reported
Next Test Date: Not reported
Pipe Model: Not reported
Modified By: TRANSLAT
Last Modified: 03/04/2004

Equipment Records:

C00 - Pipe Location - No Piping
F00 - Pipe External Protection - None
I00 - Overfill - None
A00 - Tank Internal Protection - None
D02 - Pipe Type - Galvanized Steel
G00 - Tank Secondary Containment - None
J02 - Dispenser - Suction Dispenser
B00 - Tank External Protection - None
H00 - Tank Leak Detection - None

Tank Number: 009
Tank ID: 29862
Tank Status: Closed - Removed
Material Name: Closed - Removed
Capacity Gallons: 550
Install Date: 12/01/1969
Date Tank Closed: 12/01/1987
Registered: True
Tank Location: Underground
Tank Type: Steel/carbon steel
Material Code: 0009
Common Name of Substance: Gasoline

Tightness Test Method: NN
Date Test: Not reported
Next Test Date: Not reported
Pipe Model: Not reported
Modified By: TRANSLAT
Last Modified: 03/04/2004

Equipment Records:

A00 - Tank Internal Protection - None
D02 - Pipe Type - Galvanized Steel
G00 - Tank Secondary Containment - None
J02 - Dispenser - Suction Dispenser
I00 - Overfill - None
C00 - Pipe Location - No Piping
F00 - Pipe External Protection - None
B00 - Tank External Protection - None
H00 - Tank Leak Detection - None

Tank Number: 010
Tank ID: 29863
Tank Status: Closed - Removed

MOBIL OIL CORP SS #FX9 (Continued) **1000553844**

Material Name:	Closed - Removed
Capacity Gallons:	550
Install Date:	12/01/1969
Date Tank Closed:	12/01/1987
Registered:	True
Tank Location:	Underground
Tank Type:	Steel/carbon steel
Material Code:	0009
Common Name of Substance:	Gasoline
Tightness Test Method:	NN
Date Test:	Not reported
Next Test Date:	Not reported
Pipe Model:	Not reported
Modified By:	TRANSLAT
Last Modified:	03/04/2004

Equipment Records:

C00 - Pipe Location - No Piping
F00 - Pipe External Protection - None
I00 - Overfill - None
A00 - Tank Internal Protection - None
D02 - Pipe Type - Galvanized Steel
G00 - Tank Secondary Containment - None
J02 - Dispenser - Suction Dispenser
B00 - Tank External Protection - None
H00 - Tank Leak Detection - None

Tank Number:	011
Tank ID:	29864
Tank Status:	Closed - Removed
Material Name:	Closed - Removed
Capacity Gallons:	550
Install Date:	12/01/1969
Date Tank Closed:	12/01/1987
Registered:	True
Tank Location:	Underground
Tank Type:	Steel/carbon steel
Material Code:	0009
Common Name of Substance:	Gasoline
Tightness Test Method:	NN
Date Test:	Not reported
Next Test Date:	Not reported
Pipe Model:	Not reported
Modified By:	TRANSLAT
Last Modified:	03/04/2004

Equipment Records:

I00 - Overfill - None
A00 - Tank Internal Protection - None
D02 - Pipe Type - Galvanized Steel
G00 - Tank Secondary Containment - None
J02 - Dispenser - Suction Dispenser
C00 - Pipe Location - No Piping
F00 - Pipe External Protection - None
B00 - Tank External Protection - None

MOBIL OIL CORP SS #FX9 (Continued) **1000553844**

H00 - Tank Leak Detection - None

Tank Number:	012
Tank ID:	29865
Tank Status:	Closed - Removed
Material Name:	Closed - Removed
Capacity Gallons:	550
Install Date:	12/01/1969
Date Tank Closed:	12/01/1987
Registered:	True
Tank Location:	Underground
Tank Type:	Steel/carbon steel
Material Code:	0009
Common Name of Substance:	Gasoline
Tightness Test Method:	NN
Date Test:	Not reported
Next Test Date:	Not reported
Pipe Model:	Not reported
Modified By:	TRANSLAT
Last Modified:	03/04/2004

Equipment Records:

A00 - Tank Internal Protection - None
D02 - Pipe Type - Galvanized Steel
G00 - Tank Secondary Containment - None
J02 - Dispenser - Suction Dispenser
C00 - Pipe Location - No Piping
F00 - Pipe External Protection - None
I00 - Overfill - None
B00 - Tank External Protection - None
H00 - Tank Leak Detection - None

Tank Number:	013
Tank ID:	29866
Tank Status:	Closed - Removed
Material Name:	Closed - Removed
Capacity Gallons:	550
Install Date:	12/01/1969
Date Tank Closed:	12/01/1987
Registered:	True
Tank Location:	Underground
Tank Type:	Steel/carbon steel
Material Code:	0009
Common Name of Substance:	Gasoline
Tightness Test Method:	NN
Date Test:	Not reported
Next Test Date:	Not reported
Pipe Model:	Not reported
Modified By:	TRANSLAT
Last Modified:	03/04/2004

Equipment Records:

A00 - Tank Internal Protection - None
D02 - Pipe Type - Galvanized Steel

MOBIL OIL CORP SS #FX9 (Continued) **1000553844**

G00 - Tank Secondary Containment - None
J02 - Dispenser - Suction Dispenser
C00 - Pipe Location - No Piping
F00 - Pipe External Protection - None
I00 - Overfill - None
B00 - Tank External Protection - None
H00 - Tank Leak Detection - None

Tank Number:	014
Tank ID:	29867
Tank Status:	Closed - Removed
Material Name:	Closed - Removed
Capacity Gallons:	550
Install Date:	12/01/1969
Date Tank Closed:	12/01/1987
Registered:	True
Tank Location:	Underground
Tank Type:	Steel/carbon steel
Material Code:	0001
Common Name of Substance:	#2 Fuel Oil (On-Site Consumption)
Tightness Test Method:	NN
Date Test:	Not reported
Next Test Date:	Not reported
Pipe Model:	Not reported
Modified By:	TRANSLAT
Last Modified:	03/04/2004

Equipment Records:

A00 - Tank Internal Protection - None
D02 - Pipe Type - Galvanized Steel
G00 - Tank Secondary Containment - None
I00 - Overfill - None
C00 - Pipe Location - No Piping
F00 - Pipe External Protection - None
B00 - Tank External Protection - None
H00 - Tank Leak Detection - None

Tank Number:	015
Tank ID:	29868
Tank Status:	Closed - Removed
Material Name:	Closed - Removed
Capacity Gallons:	550
Install Date:	12/01/1969
Date Tank Closed:	12/01/1987
Registered:	True
Tank Location:	Underground
Tank Type:	Steel/carbon steel
Material Code:	9999
Common Name of Substance:	Other
Tightness Test Method:	NN
Date Test:	Not reported
Next Test Date:	Not reported
Pipe Model:	Not reported
Modified By:	TRANSLAT

MOBIL OIL CORP SS #FX9 (Continued) **1000553844**

Last Modified: 03/04/2004

Equipment Records:

C00 - Pipe Location - No Piping
F00 - Pipe External Protection - None
I00 - Overfill - None
A00 - Tank Internal Protection - None
D02 - Pipe Type - Galvanized Steel
G00 - Tank Secondary Containment - None
B00 - Tank External Protection - None
H00 - Tank Leak Detection - None

Tank Number: 016
Tank ID: 227975
Tank Status: In Service
Material Name: In Service
Capacity Gallons: 12000
Install Date: 04/01/2009
Date Tank Closed: Not reported
Registered: True
Tank Location: Underground
Tank Type: Equivalent technology
Material Code: 0009
Common Name of Substance: Gasoline

Tightness Test Method: NN
Date Test: Not reported
Next Test Date: Not reported
Pipe Model: Not reported
Modified By: NRLOMBAR
Last Modified: 10/10/2013

Equipment Records:

C02 - Pipe Location - Underground/On-ground
F04 - Pipe External Protection - Fiberglass
H01 - Tank Leak Detection - Interstitial - Electronic Monitoring
I02 - Overfill - High Level Alarm
A00 - Tank Internal Protection - None
J01 - Dispenser - Pressurized Dispenser
K01 - Spill Prevention - Catch Basin
B04 - Tank External Protection - Fiberglass
E04 - Piping Secondary Containment - Double-Walled (Underground)
H05 - Tank Leak Detection - In-Tank System (ATG)
L01 - Piping Leak Detection - Interstitial - Electronic Monitoring
D06 - Pipe Type - Fiberglass Reinforced Plastic (FRP)
G04 - Tank Secondary Containment - Double-Walled (Underground)
I03 - Overfill - Automatic Shut-Off
L07 - Piping Leak Detection - Pressurized Piping Leak Detector

Tank Number: 017
Tank ID: 227976
Tank Status: In Service
Material Name: In Service
Capacity Gallons: 12000
Install Date: 04/01/2009
Date Tank Closed: Not reported

MOBIL OIL CORP SS #FX9 (Continued) **1000553844**

Registered:	True
Tank Location:	Underground
Tank Type:	Equivalent technology
Material Code:	0009
Common Name of Substance:	Gasoline
Tightness Test Method:	NN
Date Test:	Not reported
Next Test Date:	Not reported
Pipe Model:	Not reported
Modified By:	NRLOMBAR
Last Modified:	10/10/2013

Equipment Records:

C02 - Pipe Location - Underground/On-ground
F04 - Pipe External Protection - Fiberglass
H01 - Tank Leak Detection - Interstitial - Electronic Monitoring
I02 - Overfill - High Level Alarm
K01 - Spill Prevention - Catch Basin
B04 - Tank External Protection - Fiberglass
E04 - Piping Secondary Containment - Double-Walled (Underground)
H05 - Tank Leak Detection - In-Tank System (ATG)
L01 - Piping Leak Detection - Interstitial - Electronic Monitoring
A00 - Tank Internal Protection - None
J01 - Dispenser - Pressurized Dispenser
D06 - Pipe Type - Fiberglass Reinforced Plastic (FRP)
G04 - Tank Secondary Containment - Double-Walled (Underground)
I03 - Overfill - Automatic Shut-Off
L07 - Piping Leak Detection - Pressurized Piping Leak Detector

Tank Number:	018
Tank ID:	227977
Tank Status:	In Service
Material Name:	In Service
Capacity Gallons:	8000
Install Date:	04/01/2009
Date Tank Closed:	Not reported
Registered:	True
Tank Location:	Underground
Tank Type:	Equivalent technology
Material Code:	0009
Common Name of Substance:	Gasoline
Tightness Test Method:	NN
Date Test:	Not reported
Next Test Date:	Not reported
Pipe Model:	Not reported
Modified By:	NRLOMBAR
Last Modified:	10/10/2013

Equipment Records:

A00 - Tank Internal Protection - None
J01 - Dispenser - Pressurized Dispenser
C02 - Pipe Location - Underground/On-ground
F04 - Pipe External Protection - Fiberglass
H01 - Tank Leak Detection - Interstitial - Electronic Monitoring
I02 - Overfill - High Level Alarm

MOBIL OIL CORP SS #FX9 (Continued) **1000553844**

K01 - Spill Prevention - Catch Basin
B04 - Tank External Protection - Fiberglass
E04 - Piping Secondary Containment - Double-Walled (Underground)
H05 - Tank Leak Detection - In-Tank System (ATG)
L01 - Piping Leak Detection - Interstitial - Electronic Monitoring
D06 - Pipe Type - Fiberglass Reinforced Plastic (FRP)
G04 - Tank Secondary Containment - Double-Walled (Underground)
I03 - Overfill - Automatic Shut-Off
L07 - Piping Leak Detection - Pressurized Piping Leak Detector

Tank Number:	019
Tank ID:	227978
Tank Status:	In Service
Material Name:	In Service
Capacity Gallons:	8000
Install Date:	04/01/2009
Date Tank Closed:	Not reported
Registered:	True
Tank Location:	Underground
Tank Type:	Equivalent technology
Material Code:	0008
Common Name of Substance:	Diesel
Tightness Test Method:	NN
Date Test:	Not reported
Next Test Date:	Not reported
Pipe Model:	Not reported
Modified By:	NRLOMBAR
Last Modified:	10/10/2013

Equipment Records:

C02 - Pipe Location - Underground/On-ground
F04 - Pipe External Protection - Fiberglass
H01 - Tank Leak Detection - Interstitial - Electronic Monitoring
I02 - Overfill - High Level Alarm
K01 - Spill Prevention - Catch Basin
B04 - Tank External Protection - Fiberglass
E04 - Piping Secondary Containment - Double-Walled (Underground)
H05 - Tank Leak Detection - In-Tank System (ATG)
L01 - Piping Leak Detection - Interstitial - Electronic Monitoring
A00 - Tank Internal Protection - None
J01 - Dispenser - Pressurized Dispenser
D06 - Pipe Type - Fiberglass Reinforced Plastic (FRP)
G04 - Tank Secondary Containment - Double-Walled (Underground)
I03 - Overfill - Automatic Shut-Off
L07 - Piping Leak Detection - Pressurized Piping Leak Detector

Tank Number:	100
Tank ID:	41992
Tank Status:	Closed - Removed
Material Name:	Closed - Removed
Capacity Gallons:	4000
Install Date:	09/01/1988
Date Tank Closed:	04/24/2007
Registered:	True
Tank Location:	Underground

MOBIL OIL CORP SS #FX9 (Continued) **1000553844**

Tank Type:	Equivalent technology
Material Code:	0009
Common Name of Substance:	Gasoline
Tightness Test Method:	21
Date Test:	10/22/2003
Next Test Date:	Not reported
Pipe Model:	Not reported
Modified By:	NRLOMBAR
Last Modified:	10/16/2007

Equipment Records:

C02 - Pipe Location - Underground/On-ground
F00 - Pipe External Protection - None
H01 - Tank Leak Detection - Interstitial - Electronic Monitoring
I02 - Overfill - High Level Alarm
K01 - Spill Prevention - Catch Basin
B04 - Tank External Protection - Fiberglass
A00 - Tank Internal Protection - None
D01 - Pipe Type - Steel/Carbon Steel/Iron
J01 - Dispenser - Pressurized Dispenser
E00 - Piping Secondary Containment - None
G04 - Tank Secondary Containment - Double-Walled (Underground)
L07 - Piping Leak Detection - Pressurized Piping Leak Detector

Tank Number:	200
Tank ID:	41993
Tank Status:	Closed - Removed
Material Name:	Closed - Removed
Capacity Gallons:	4000
Install Date:	09/01/1988
Date Tank Closed:	04/24/2007
Registered:	True
Tank Location:	Underground
Tank Type:	Equivalent technology
Material Code:	0009
Common Name of Substance:	Gasoline
Tightness Test Method:	21
Date Test:	10/22/2003
Next Test Date:	Not reported
Pipe Model:	Not reported
Modified By:	NRLOMBAR
Last Modified:	10/16/2007

Equipment Records:

A00 - Tank Internal Protection - None
D01 - Pipe Type - Steel/Carbon Steel/Iron
J01 - Dispenser - Pressurized Dispenser
C02 - Pipe Location - Underground/On-ground
F00 - Pipe External Protection - None
H01 - Tank Leak Detection - Interstitial - Electronic Monitoring
I02 - Overfill - High Level Alarm
K01 - Spill Prevention - Catch Basin
B04 - Tank External Protection - Fiberglass
E00 - Piping Secondary Containment - None
G04 - Tank Secondary Containment - Double-Walled (Underground)

MOBIL OIL CORP SS #FX9 (Continued) **1000553844**

L07 - Piping Leak Detection - Pressurized Piping Leak Detector

Tank Number:	300
Tank ID:	41994
Tank Status:	Closed - Removed
Material Name:	Closed - Removed
Capacity Gallons:	4000
Install Date:	09/01/1988
Date Tank Closed:	04/24/2007
Registered:	True
Tank Location:	Underground
Tank Type:	Equivalent technology
Material Code:	0009
Common Name of Substance:	Gasoline
Tightness Test Method:	21
Date Test:	10/06/2003
Next Test Date:	Not reported
Pipe Model:	Not reported
Modified By:	NRLOMBAR
Last Modified:	10/16/2007

Equipment Records:

C02 - Pipe Location - Underground/On-ground
F00 - Pipe External Protection - None
H01 - Tank Leak Detection - Interstitial - Electronic Monitoring
I02 - Overfill - High Level Alarm
K01 - Spill Prevention - Catch Basin
A00 - Tank Internal Protection - None
D01 - Pipe Type - Steel/Carbon Steel/Iron
J01 - Dispenser - Pressurized Dispenser
B04 - Tank External Protection - Fiberglass
E00 - Piping Secondary Containment - None
G04 - Tank Secondary Containment - Double-Walled (Underground)
L07 - Piping Leak Detection - Pressurized Piping Leak Detector

Tank Number:	400
Tank ID:	41995
Tank Status:	Closed - Removed
Material Name:	Closed - Removed
Capacity Gallons:	4000
Install Date:	09/01/1988
Date Tank Closed:	04/24/2007
Registered:	True
Tank Location:	Underground
Tank Type:	Equivalent technology
Material Code:	0009
Common Name of Substance:	Gasoline
Tightness Test Method:	01
Date Test:	03/01/1992
Next Test Date:	Not reported
Pipe Model:	Not reported
Modified By:	NRLOMBAR
Last Modified:	10/16/2007

MOBIL OIL CORP SS #FX9 (Continued) **1000553844**

Equipment Records:

B04 - Tank External Protection - Fiberglass
A00 - Tank Internal Protection - None
D01 - Pipe Type - Steel/Carbon Steel/Iron
J01 - Dispenser - Pressurized Dispenser
C02 - Pipe Location - Underground/On-ground
F00 - Pipe External Protection - None
H01 - Tank Leak Detection - Interstitial - Electronic Monitoring
I02 - Overfill - High Level Alarm
K01 - Spill Prevention - Catch Basin
E00 - Piping Secondary Containment - None
G04 - Tank Secondary Containment - Double-Walled (Underground)
L07 - Piping Leak Detection - Pressurized Piping Leak Detector

Tank Number:	500
Tank ID:	41996
Tank Status:	Closed - Removed
Material Name:	Closed - Removed
Capacity Gallons:	4000
Install Date:	09/01/1988
Date Tank Closed:	04/24/2007
Registered:	True
Tank Location:	Underground
Tank Type:	Equivalent technology
Material Code:	0009
Common Name of Substance:	Gasoline
Tightness Test Method:	00
Date Test:	Not reported
Next Test Date:	Not reported
Pipe Model:	Not reported
Modified By:	NRLOMBAR
Last Modified:	10/16/2007

Equipment Records:

A00 - Tank Internal Protection - None
D01 - Pipe Type - Steel/Carbon Steel/Iron
J01 - Dispenser - Pressurized Dispenser
C02 - Pipe Location - Underground/On-ground
F00 - Pipe External Protection - None
H01 - Tank Leak Detection - Interstitial - Electronic Monitoring
I02 - Overfill - High Level Alarm
K01 - Spill Prevention - Catch Basin
B04 - Tank External Protection - Fiberglass
E00 - Piping Secondary Containment - None
G04 - Tank Secondary Containment - Double-Walled (Underground)
L07 - Piping Leak Detection - Pressurized Piping Leak Detector

Tank Number:	600
Tank ID:	41997
Tank Status:	Closed - Removed
Material Name:	Closed - Removed
Capacity Gallons:	1000
Install Date:	06/01/1988
Date Tank Closed:	04/24/2007

MOBIL OIL CORP SS #FX9 (Continued) **1000553844**

Registered:	True
Tank Location:	Underground
Tank Type:	Equivalent technology
Material Code:	0001
Common Name of Substance:	#2 Fuel Oil (On-Site Consumption)
Tightness Test Method:	01
Date Test:	03/01/1992
Next Test Date:	Not reported
Pipe Model:	F
Modified By:	NRLOMBAR
Last Modified:	10/16/2007

Equipment Records:

B04 - Tank External Protection - Fiberglass
A00 - Tank Internal Protection - None
D10 - Pipe Type - Copper
I05 - Overfill - Vent Whistle
J02 - Dispenser - Suction Dispenser
L09 - Piping Leak Detection - Exempt Suction Piping
C02 - Pipe Location - Underground/On-ground
F00 - Pipe External Protection - None
H01 - Tank Leak Detection - Interstitial - Electronic Monitoring
K01 - Spill Prevention - Catch Basin
E00 - Piping Secondary Containment - None
G04 - Tank Secondary Containment - Double-Walled (Underground)

Tank Number:	600A
Tank ID:	56134
Tank Status:	Tank Converted to Non-Regulated Use
Material Name:	Tank Converted to Non-Regulated Use
Capacity Gallons:	1000
Install Date:	01/01/1988
Date Tank Closed:	Not reported
Registered:	True
Tank Location:	Underground
Tank Type:	Equivalent technology
Material Code:	9999
Common Name of Substance:	Other
Tightness Test Method:	NN
Date Test:	Not reported
Next Test Date:	Not reported
Pipe Model:	Not reported
Modified By:	NRLOMBAR
Last Modified:	05/21/2007

Equipment Records:

C02 - Pipe Location - Underground/On-ground
F00 - Pipe External Protection - None
H01 - Tank Leak Detection - Interstitial - Electronic Monitoring
K01 - Spill Prevention - Catch Basin
A00 - Tank Internal Protection - None
D02 - Pipe Type - Galvanized Steel
G10 - Tank Secondary Containment - Impervious Underlayment (AG)
J02 - Dispenser - Suction Dispenser
L09 - Piping Leak Detection - Exempt Suction Piping

MOBIL OIL CORP SS #FX9 (Continued) **1000553844**

B04 - Tank External Protection - Fiberglass
G04 - Tank Secondary Containment - Double-Walled (Underground)
I01 - Overfill - Float Vent Valve

Tank Number:	700
Tank ID:	50672
Tank Status:	Closed - Removed
Material Name:	Closed - Removed
Capacity Gallons:	1000
Install Date:	06/01/1988
Date Tank Closed:	04/24/2007
Registered:	True
Tank Location:	Underground
Tank Type:	Equivalent technology
Material Code:	0022
Common Name of Substance:	Waste Oil/Used Oil
Tightness Test Method:	NN
Date Test:	Not reported
Next Test Date:	Not reported
Pipe Model:	Not reported
Modified By:	NRLOMBAR
Last Modified:	10/16/2007

Equipment Records:

A00 - Tank Internal Protection - None
D00 - Pipe Type - No Piping
J00 - Dispenser - None
C00 - Pipe Location - No Piping
F00 - Pipe External Protection - None
H01 - Tank Leak Detection - Interstitial - Electronic Monitoring
K01 - Spill Prevention - Catch Basin
B04 - Tank External Protection - Fiberglass
I00 - Overfill - None
L00 - Piping Leak Detection - None
E00 - Piping Secondary Containment - None
G04 - Tank Secondary Containment - Double-Walled (Underground)

SPILLS:

Facility ID:	1011266
Facility Type:	ER
DER Facility ID:	399959
Site ID:	444909
DEC Region:	2
Spill Date:	2/9/2011
Spill Number/Closed Date:	1011266 / Not Reported
Spill Cause:	Unknown
Spill Class:	Not reported
SWIS:	2401
Investigator:	AXDORONO
Referred To:	DATA IS DUE
Reported to Dept:	2/9/2011
CID:	Not reported
Water Affected:	Not reported
Spill Source:	Gasoline Station or other PBS Facility
Spill Notifier:	Other

MOBIL OIL CORP SS #FX9 (Continued) **1000553844**

Cleanup Ceased:	Not reported
Cleanup Meets Std:	False
Last Inspection:	Not reported
Recommended Penalty:	False
UST Trust:	False
Remediation Phase:	1
Date Entered In Computer:	2/9/2011
Spill Record Last Update:	9/22/2014
Spiller Name:	Not reported
Spiller Company:	SUNOCO SERVICE STATION
Spiller Address:	Not reported
Spiller City,St,Zip:	NN
Spiller Company:	001
Contact Name:	VIKI CRETEUR
Contact Phone:	Not reported
DEC Memo:	This is a new spill at the site of an old ongoing spill case. A newly called in spill number usually means there is a new owner/operator. The old owner is cleaning up the old case and does not want to be held responsible for the new spill.Cross Ref Spill #9007766. Call Kleinfelder to determine why this is a new spill and what is being done to clean it up.3/11/11-Called Kleinfelder and left a message to the operator to call back.Case Manager: Viki Creteur (631 281 0612 Ext 220)10/27/11 - Austin - Transferring this case from Ahmed to Ketani - end07/11/2013 - Case is transferred from Ketani (Section C) to Feng (Section of Spill Prevention and Response) as per DER Region 2 decision. V. Brevdo06/27/2014: This spill case was transferred to A. Doronova. - AD08/05/2014: Sent the following e-mail to Sunoco contact - Russell Hammond (e-mail: rhammond@sunocoinc.com) and copied to Anthony Fiorentine (afiorentine@cg-env.com):"Dear Mr. Hammond: My name is Ainura Doronova. I am a NYSDEC project manager for the following spill cases, which were recently transferred to me: 1. Spill No. 1011266, 550 Humbolt Street, Brooklyn;2. Spill No. 0913725, 1626 Steelwell Avenue, Brooklyn;3. Spill No. 0809869, 42-02 21st Streeet, Queens;4. Spill No. 0708451, 972 Remsen Avenue, Brooklyn;5. Spill No. 0502868, 1781 Bay Ridge Parkway, Brooklyn;6. Spill No. 0407558, 5 Flatbush Avenue, Brooklyn;7. Spill No. 0304033, 805 65th Street, Brooklyn;8. Spill No. 9909665, 175-33, Horace Harding Expressway, Queens;9. Spill No. 9900619, 1650 Forest Avenue, Staten Island;10. Spill No. 9808686, 188-06 Hillside Avenue, Queens;11. Spill No. 9711173, 2310 Tillotson Avenue, Bronx;12. Spill No. 9609282, 1781 Arthur Kill Rd., Staten Island;13. Spill No. 9501327, 2701 Knapp Stret, Brooklyn;14. Spill No. 8905358, 32-32 Queens Boulevard, New York;15. Spill No. 8904831, 38-15 Queens Boulevard, Queens;16. Spill No. 8904151, 161-15 46th Avenue, New York;17. Spill No. 8808987, 135-45 Cross Bay Boulevard, Queens;18. Spill No. 8706272. 2052 Victory Boulevard, Staten Island. From now on, please submit all your future documentation (letters, reports, work plans, RAPs) related to these spill cases to my attention. Please note, that you should submit one hard copy of the document (report/work plan) and e-copy on a CD by regular mail. Please, do not submit large size documents via e-mail, since we have limited storage capacity, so it should be used only for correspondence. Feel free to contact me if you have any questions. Thank you. Sincerely, Ainura DoronovaEnvironmental Engineer 1Division of Environmental RemediationNYS Department of Environmental ConservationRegion 2(718) 482-6453"AD
Remarks:	test data show NEW release/9007766

MOBIL OIL CORP SS #FX9 (Continued) **1000553844**

Material:

Site ID:	444909
Operable Unit ID:	1195345
Operable Unit:	01
Material ID:	2191417
Material Code:	0009
Material Name:	Gasoline
Case No.:	Not reported
Material FA:	Petroleum
Quantity:	Not reported
Units:	Gallons
Recovered:	Not reported
Resource Affected:	Not reported
Oxygenate:	False

Tank Test:

Facility ID:	0508671
Facility Type:	ER
DER Facility ID:	301050
Site ID:	354303
DEC Region:	2
Spill Date:	10/19/2005
Spill Number/Closed Date:	0508671 / 12/22/2006
Spill Cause:	Unknown
Spill Class:	Known release with minimal potential for fire or hazard. DEC Response. Willing Responsible Party. Corrective action taken.
SWIS:	2401
Investigator:	DKHARRIN
Referred To:	Not reported
Reported to Dept:	10/19/2005
CID:	407
Water Affected:	Not reported
Spill Source:	Unknown
Spill Notifier:	Other
Cleanup Ceased:	Not reported
Cleanup Meets Std:	False
Last Inspection:	Not reported
Recommended Penalty:	False
UST Trust:	False
Remediation Phase:	0
Date Entered In Computer:	10/19/2005
Spill Record Last Update:	12/22/2006
Spiller Name:	Not reported
Spiller Company:	UNKNOWN
Spiller Address:	Not reported
Spiller City,St,Zip:	NY
Spiller Company:	999
Contact Name:	CHRISTINE CAMARDELLA
Contact Phone:	(631) 218-0612
DEC Memo:	12/22/2006: Consolidated under spill no. 90-07766. (Harrington)
Remarks:	notified dave harrington of this spill, sampling shows contamination.

Material:

Site ID:	354303
Operable Unit ID:	1111723

MOBIL OIL CORP SS #FX9 (Continued) **1000553844**

Operable Unit:	01
Material ID:	2101771
Material Code:	0009
Material Name:	Gasoline
Case No.:	Not reported
Material FA:	Petroleum
Quantity:	Not reported
Units:	Gallons
Recovered:	No
Resource Affected:	Not reported
Oxygenate:	False

Tank Test:

---

150 WNW 1/8-1/4 0.232 mi. 1226 ft. | **C & J COLLISION SERVICE INC** **RCRA NonGen / NLR** **1000108173**
74 GUERNSEY ST **NY MANIFEST** **NYD982534182**
BROOKLYN, NY 11222

Relative: Lower

Actual: 13 ft.

RCRA NonGen / NLR:

Date form received by agency:	01/01/2007
Facility name:	C & J COLLISION SERVICE INC
Facility address:	74 GUERNSEY ST BROOKLYN, NY 112223112
EPA ID:	NYD982534182
Mailing address:	GUERNSEY ST BROOKLYN, NY 11222
Contact:	Not reported
Contact address:	GUERNSEY ST BROOKLYN, NY 11222
Contact country:	US
Contact telephone:	Not reported
Contact email:	Not reported
EPA Region:	02
Classification:	Non-Generator
Description:	Handler: Non-Generators do not presently generate hazardous waste

Owner/Operator Summary:

Owner/operator name:	JOSEPH OLFANO
Owner/operator address:	NOT REQUIRED NOT REQUIRED, WY 99999
Owner/operator country:	US
Owner/operator telephone:	(212) 555-1212
Legal status:	Private
Owner/Operator Type:	Owner
Owner/Op start date:	Not reported
Owner/Op end date:	Not reported

Owner/operator name:	JOSEPH OLFANO
Owner/operator address:	NOT REQUIRED NOT REQUIRED, WY 99999
Owner/operator country:	US
Owner/operator telephone:	(212) 555-1212
Legal status:	Private
Owner/Operator Type:	Operator

C & J COLLISION SERVICE INC (Continued) **1000108173**

Owner/Op start date: Not reported
Owner/Op end date: Not reported

Handler Activities Summary:
U.S. importer of hazardous waste: No
Mixed waste (haz. and radioactive): No
Recycler of hazardous waste: No
Transporter of hazardous waste: No
Treater, storer or disposer of HW: No
Underground injection activity: No
On-site burner exemption: No
Furnace exemption: No
Used oil fuel burner: No
Used oil processor: No
User oil refiner: No
Used oil fuel marketer to burner: No
Used oil Specification marketer: No
Used oil transfer facility: No
Used oil transporter: No

Historical Generators:
Date form received by agency: 01/01/2006
Site name: C & J COLLISION SERVICE INC
Classification: Not a generator, verified

Date form received by agency: 07/08/1999
Site name: C & J COLLISION SERVICE INC
Classification: Not a generator, verified

Date form received by agency: 03/04/1988
Site name: C & J COLLISION SERVICE INC
Classification: Small Quantity Generator

. Waste code: D001
. Waste name: IGNITABLE WASTE

Violation Status: No violations found

NY MANIFEST:
EPA ID: NYD982534182
Country: USA
Location Address 1: 74 GUERNSY ST
Location Address 2: Not reported
Location City: BROOKLYN
Location State: NY
Location Zip Code: 11222
Location Zip Code 4: Not reported

Mailing Info:
Name: C & J COLLISION
Contact: C & J COLLISION
Address: 74 GUERNSY STREET
City/State/Zip: BROOKLYN, NY 11222
Country: USA
Phone: 718-782-6604

C & J COLLISION SERVICE INC (Continued) **1000108173**

Manifest:

Document ID:	NYA6456555
Manifest Status:	Completed copy
Trans1 State ID:	PLATE#
Trans2 State ID:	57745GB
Generator Ship Date:	03/28/1988
Trans1 Recv Date:	03/28/1988
Trans2 Recv Date:	/ /
TSD Site Recv Date:	03/28/1988
Part A Recv Date:	03/31/1988
Part B Recv Date:	04/12/1988
Generator EPA ID:	NYD982534182
Trans1 EPA ID:	NYD000824334
Trans2 EPA ID:	Not reported
TSDF ID:	NYD000824334
Waste Code:	F003 - UNKNOWN
Quantity:	00110
Units:	G - Gallons (liquids only)* (8.3 pounds)
Number of Containers:	002
Container Type:	DM - Metal drums, barrels
Handling Method:	B Incineration, heat recovery, burning.
Specific Gravity:	100
Year:	1988

Document ID:	NJA0534826
Manifest Status:	Completed copy
Trans1 State ID:	NJSWAS300
Trans2 State ID:	Not reported
Generator Ship Date:	11/23/1988
Trans1 Recv Date:	11/23/1988
Trans2 Recv Date:	/ /
TSD Site Recv Date:	11/23/1988
Part A Recv Date:	11/28/1988
Part B Recv Date:	12/02/1988
Generator EPA ID:	NYD982534182
Trans1 EPA ID:	NJD991291105
Trans2 EPA ID:	Not reported
TSDF ID:	NJD991291105
Waste Code:	F005 - UNKNOWN
Quantity:	00110
Units:	G - Gallons (liquids only)* (8.3 pounds)
Number of Containers:	002
Container Type:	DM - Metal drums, barrels
Handling Method:	B Incineration, heat recovery, burning.
Specific Gravity:	100
Year:	1988

V151 **EDR US Hist Auto Stat** **1015463686**
SSE **391 MEEKER AVE** **N/A**
1/8-1/4 **BROOKLYN, NY 11222**
0.233 mi.
1232 ft. **Site 2 of 2 in cluster V**

Relative:
Lower

Actual:
14 ft.

EDR Historical Auto Stations:

Name: MEEKER AUTO REPR INC
Year: 2001
Address: 391 MEEKER AVE

Name: LT AUTOMOTIVE
Year: 2002
Address: 391 MEEKER AVE

Name: LT AUTOMOTIVE
Year: 2003
Address: 391 MEEKER AVE

Name: LT AUTOMOTIVE
Year: 2004
Address: 391 MEEKER AVE

Name: RALPHYS AUTO BODY REPAIR
Year: 2006
Address: 391 MEEKER AVE

AC152 **ISRAEL M DOLGIN ASSOC** **NY UST** **U004047204**
South **101 RICHARDSON STREET** **N/A**
1/8-1/4 **BROOKLYN, NY 11211**
0.236 mi.
1247 ft. **Site 3 of 10 in cluster AC**

Relative:
Lower

Actual:
15 ft.

UST:

Id/Status:	2-090301 / Unregulated/Closed
Program Type:	PBS
Region:	STATE
DEC Region:	2
Expiration Date:	03/24/2002
UTM X:	588884.20463000005
UTM Y:	4508021.8926600004
Site Type:	Manufacturing (Other than Chemical)/Processing

Affiliation Records:

Site Id:	2192
Affiliation Type:	Facility Owner
Company Name:	ISRAEL M.DOLGIN ASSOCIATES
Contact Type:	VP
Contact Name:	NEIL DOLGIN
Address1:	101 RICHARDSON ST
Address2:	Not reported
City:	BROOKLYN
State:	NY
Zip Code:	11211
Country Code:	001
Phone:	(718) 388-7700
EMail:	Not reported
Fax Number:	Not reported
Modified By:	NRLOMBAR
Date Last Modified:	5/12/2005

ISRAEL M DOLGIN ASSOC (Continued) **U004047204**

Site Id:	2192
Affiliation Type:	Mail Contact
Company Name:	ISRAEL M. GOLGIN ASSOC.
Contact Type:	Not reported
Contact Name:	NEIL DOLGIN
Address1:	101 RICHARDSON STREET
Address2:	Not reported
City:	BROOKLYN
State:	NY
Zip Code:	11211
Country Code:	001
Phone:	(718) 388-7700
EMail:	Not reported
Fax Number:	Not reported
Modified By:	NRLOMBAR
Date Last Modified:	5/12/2005

Site Id:	2192
Affiliation Type:	On-Site Operator
Company Name:	ISRAEL M DOLGIN ASSOC
Contact Type:	Not reported
Contact Name:	PATRICK CORZIE
Address1:	Not reported
Address2:	Not reported
City:	Not reported
State:	NN
Zip Code:	Not reported
Country Code:	001
Phone:	(718) 388-7700
EMail:	Not reported
Fax Number:	Not reported
Modified By:	NRLOMBAR
Date Last Modified:	5/12/2005

Site Id:	2192
Affiliation Type:	Emergency Contact
Company Name:	ISRAEL M DOLGIN ASSOCIATES
Contact Type:	Not reported
Contact Name:	NEIL A DOLGIN
Address1:	Not reported
Address2:	Not reported
City:	Not reported
State:	NN
Zip Code:	Not reported
Country Code:	001
Phone:	(718) 388-7700
EMail:	Not reported
Fax Number:	Not reported
Modified By:	TRANSLAT
Date Last Modified:	3/4/2004

Tank Info:

Tank Number:	001
Tank ID:	3470
Tank Status:	Closed - In Place
Material Name:	Closed - In Place

ISRAEL M DOLGIN ASSOC (Continued) **U004047204**

Capacity Gallons:	5000
Install Date:	Not reported
Date Tank Closed:	09/30/1988
Registered:	True
Tank Location:	Underground
Tank Type:	Steel/carbon steel
Material Code:	0003
Common Name of Substance:	#6 Fuel Oil (On-Site Consumption)
Tightness Test Method:	NN
Date Test:	Not reported
Next Test Date:	Not reported
Pipe Model:	Not reported
Modified By:	NRLOMBAR
Last Modified:	05/12/2005

Equipment Records:

A00 - Tank Internal Protection - None
D01 - Pipe Type - Steel/Carbon Steel/Iron
J02 - Dispenser - Suction Dispenser
L09 - Piping Leak Detection - Exempt Suction Piping
C00 - Pipe Location - No Piping
F00 - Pipe External Protection - None
G03 - Tank Secondary Containment - Vault (w/o access)
I04 - Overfill - Product Level Gauge (A/G)
B00 - Tank External Protection - None
H00 - Tank Leak Detection - None

AD153 **CON EDISON** **NY MANIFEST** **S117064139**
ESE **15 RUSSEL ST** **N/A**
1/8-1/4 **BROOKLYN, NY 11222**
0.237 mi.
1249 ft. **Site 2 of 2 in cluster AD**

Relative:
Higher

Actual:
27 ft.

NY MANIFEST:

EPA ID:	NYP004566048
Country:	USA
Location Address 1:	15 RUSSEL ST
Location Address 2:	SB 415951
Location City:	BROOKLYN
Location State:	NY
Location Zip Code:	11222
Location Zip Code 4:	Not reported

Mailing Info:

Name:	CON EDISON
Contact:	TOM TEELING
Address:	4 IRVING PLACE 15TH FLOOR
City/State/Zip:	NEW YORK, NY 10003
Country:	USA
Phone:	Not reported

Manifest:

Document ID:	Not reported
Manifest Status:	Not reported
Trans1 State ID:	NJ0000027193
Trans2 State ID:	Not reported

CON EDISON (Continued) **S117064139**

Generator Ship Date:	06/16/2014
Trans1 Recv Date:	06/16/2014
Trans2 Recv Date:	Not reported
TSD Site Recv Date:	06/18/2014
Part A Recv Date:	Not reported
Part B Recv Date:	Not reported
Generator EPA ID:	NYP004566048
Trans1 EPA ID:	Not reported
Trans2 EPA ID:	Not reported
TSDF ID:	NJD002200046
Waste Code:	Not reported
Quantity:	50
Units:	G - Gallons (liquids only)* (8.3 pounds)
Number of Containers:	1
Container Type:	TT - Cargo tank, tank trucks
Handling Method:	T Chemical, physical, or biological treatment.
Specific Gravity:	1
Year:	2014
Manifest Tracking Num:	013255382JJK
Import Ind:	N
Export Ind:	N
Discr Quantity Ind:	N
Discr Type Ind:	N
Discr Residue Ind:	N
Discr Partial Reject Ind:	N
Discr Full Reject Ind:	N
Manifest Ref Num:	Not reported
Alt Fac RCRA Id:	Not reported
Alt Fac Sign Date:	Not reported
Mgmt Method Type Code:	H110

AB154 **CON EDISON** **NY MANIFEST** **S117062749**
NE **676 HUMBOLDT ST** **N/A**
1/8-1/4 **BROOKLYN, NY 11222**
0.238 mi.
1256 ft. **Site 2 of 2 in cluster AB**

Relative:
Lower

Actual:
13 ft.

NY MANIFEST:

EPA ID:	NYP004551305
Country:	USA
Location Address 1:	676 HUMBOLDT ST
Location Address 2:	MH 4404
Location City:	BROOKLYN
Location State:	NY
Location Zip Code:	11222
Location Zip Code 4:	Not reported

Mailing Info:

Name:	CON EDISON
Contact:	TOM TEELING
Address:	4 IRVING PLACE 15TH FLOOR
City/State/Zip:	NEW YORK, NY 10003
Country:	USA
Phone:	Not reported

Manifest:

Document ID:	Not reported

CON EDISON (Continued) **S117062749**

Manifest Status:	Not reported
Trans1 State ID:	NJ0000027193
Trans2 State ID:	Not reported
Generator Ship Date:	06/03/2014
Trans1 Recv Date:	06/03/2014
Trans2 Recv Date:	Not reported
TSD Site Recv Date:	06/03/2014
Part A Recv Date:	Not reported
Part B Recv Date:	Not reported
Generator EPA ID:	NYP004551305
Trans1 EPA ID:	Not reported
Trans2 EPA ID:	Not reported
TSDF ID:	NJD002200046
Waste Code:	Not reported
Quantity:	300
Units:	G - Gallons (liquids only)* (8.3 pounds)
Number of Containers:	1
Container Type:	TT - Cargo tank, tank trucks
Handling Method:	T Chemical, physical, or biological treatment.
Specific Gravity:	1
Year:	2014
Manifest Tracking Num:	013245920JJK
Import Ind:	N
Export Ind:	N
Discr Quantity Ind:	N
Discr Type Ind:	N
Discr Residue Ind:	N
Discr Partial Reject Ind:	N
Discr Full Reject Ind:	N
Manifest Ref Num:	Not reported
Alt Fac RCRA Id:	Not reported
Alt Fac Sign Date:	Not reported
Mgmt Method Type Code:	H110

AE155 **AUTOMOTIVE TRADE HS 610 - BROOKLYN K610** **NY LTANKS** **U000409472**
West **50 BEDFORD AVENUE** **NY UST** **N/A**
1/8-1/4 **BROOKLYN, NY 11222** **NY HIST UST**
0.239 mi. **NY AST**
1260 ft. **Site 1 of 2 in cluster AE** **NY Spills**

Relative:
Lower

Actual:
14 ft.

LTANKS:

Site ID:	117362
Spill Number/Closed Date:	0004062 / 3/21/2005
Spill Date:	6/30/2000
Spill Cause:	Tank Test Failure
Spill Source:	Commercial/Industrial
Spill Class:	Known release that creates potential for fire or hazard. DEC Response. Willing Responsible Party. Corrective action taken.
Cleanup Ceased:	Not reported
Cleanup Meets Standard:	False
SWIS:	2401
Investigator:	TJDEMEO
Referred To:	Not reported
Reported to Dept:	7/5/2000
CID:	397
Water Affected:	Not reported
Spill Notifier:	Tank Tester
Last Inspection:	Not reported

AUTOMOTIVE TRADE HS 610 - BROOKLYN K610 (Continued) **U000409472**

Recommended Penalty:	False
UST Involvement:	False
Remediation Phase:	0
Date Entered In Computer:	7/5/2000
Spill Record Last Update:	6/12/2009
Spiller Name:	Not reported
Spiller Company:	NONE
Spiller Address:	Not reported
Spiller City,St,Zip:	NY
Spiller County:	999
Spiller Contact:	FRANK CARDELLO
Spiller Phone:	(718) 391-6832
Spiller Extention:	Not reported
DEC Region:	2
DER Facility ID:	17675
DEC Memo:	Prior to Sept, 2004 data translation this spill Lead_DEC Field was "DEMEO"3/21/2005 This spill number (tank test failure) is being closed out and consolidated with a new spill (#0413160) which involves the removal of this tank and contaminated soil found around it.
Remarks:	tank test failure, no product leaked

Material:

Site ID:	117362
Operable Unit ID:	825295
Operable Unit:	01
Material ID:	568984
Material Code:	0002A
Material Name:	#4 Fuel Oil
Case No.:	Not reported
Material FA:	Petroleum
Quantity:	0
Units:	Gallons
Recovered:	No
Resource Affected:	Not reported
Oxygenate:	False

Tank Test:

Site ID:	117362
Spill Tank Test:	1525742
Tank Number:	1
Tank Size:	20000
Test Method:	03
Leak Rate:	0
Gross Fail:	Not reported
Modified By:	Spills
Last Modified:	10/1/2004
Test Method:	Horner EZ Check I or II

Site ID:	412394
Spill Number/Closed Date:	0900454 / 3/22/2011
Spill Date:	4/13/2009
Spill Cause:	Tank Test Failure
Spill Source:	Institutional, Educational, Gov., Other
Spill Class:	Known release with minimal potential for fire or hazard. DEC Response.

AUTOMOTIVE TRADE HS 610 - BROOKLYN K610 (Continued) **U000409472**

	Willing Responsible Party. Corrective action taken.
Cleanup Ceased:	Not reported
Cleanup Meets Standard:	False
SWIS:	2401
Investigator:	LXZIELIN
Referred To:	Not reported
Reported to Dept:	4/13/2009
CID:	Not reported
Water Affected:	Not reported
Spill Notifier:	Responsible Party
Last Inspection:	Not reported
Recommended Penalty:	False
UST Involvement:	False
Remediation Phase:	0
Date Entered In Computer:	4/13/2009
Spill Record Last Update:	3/22/2011
Spiller Name:	KEVIN BOGER
Spiller Company:	NYC SCHOOL CONSTRUCTION AUTHORITY
Spiller Address:	3030 THOMSON AVE
Spiller City,St,Zip:	LONG ISLAND CITY, NY
Spiller County:	999
Spiller Contact:	JOSE ORCENI
Spiller Phone:	(201) 797-1909
Spiller Extention:	Not reported
DEC Region:	2
DER Facility ID:	17675
DEC Memo:	4/24/2009 TTF letter sent to:NYC Dept of Field Operations - Fuel DivisionMr. James Merlo44-36 Vernon BlvdLong Island City, NY 111016/12/09. J.Krimgold reviewed and approved the proposed scope of work outlined in the letter report submitted by TRC and dated June 2, 2009.01/28/10. J.Krimgold reviewed the SIR dated 08/07/09 and concurs with conclusions and recommendations of the report. However, requested closure of waste oil tank and submittal of appropriate Bulk Storage Application.02/17/11 - LZThe waste oil tank was permanently closed in place (edocs), which meets DEC requirements. An application was submitted to change the status of the tank. However, it has been returned to the applicant since the tightness test for another tank at the facility is overdue.The spill case is closed.
Remarks:	TANK TEST FAILURE ON A 1000 GALLON UST UNK IF ANY PRODUCT WAS SPILLED. Not reported

Material:

Site ID:	412394
Operable Unit ID:	1168865
Operable Unit:	01
Material ID:	2160496
Material Code:	0022
Material Name:	Waste Oil/Used Oil
Case No.:	Not reported
Material FA:	Petroleum
Quantity:	Not reported
Units:	Gallons
Recovered:	Not reported
Resource Affected:	Not reported
Oxygenate:	False

AUTOMOTIVE TRADE HS 610 - BROOKLYN K610 (Continued) **U000409472**

Tank Test:

UST:

Id/Status:	2-355305 / Active
Program Type:	PBS
Region:	STATE
DEC Region:	2
Expiration Date:	06/28/2018
UTM X:	588458.31772000005
UTM Y:	4508426.0155499997
Site Type:	School

Affiliation Records:

Site Id:	17703
Affiliation Type:	Facility Owner
Company Name:	NEW YORK CITY DEPARTMENT OF EDUCATION
Contact Type:	MANAGER, FUEL DIVISION
Contact Name:	MUNENDRA SHARMA
Address1:	44-36 VERNON BOULEVARD
Address2:	Not reported
City:	LONG ISLAND CITY
State:	NY
Zip Code:	11101
Country Code:	001
Phone:	(718) 349-5752
EMail:	Not reported
Fax Number:	Not reported
Modified By:	NTFREEMA
Date Last Modified:	3/4/2015

Site Id:	17703
Affiliation Type:	Mail Contact
Company Name:	NYC DEPARTMENT OF EDUCATION
Contact Type:	Not reported
Contact Name:	MUNENDRA SHARMA
Address1:	FIELD OPERATIONS-FUEL DIVISION
Address2:	44-36 VERNON BOULEVARD
City:	LONG ISLAND CITY
State:	NY
Zip Code:	11101
Country Code:	001
Phone:	(718) 349-5752
EMail:	MSHARMA@SCHOOLS.NYC.GOV
Fax Number:	Not reported
Modified By:	NRLOMBAR
Date Last Modified:	3/26/2015

Site Id:	17703
Affiliation Type:	On-Site Operator
Company Name:	AUTOMOTIVE TRADES H.S. - BROOKLYN K610
Contact Type:	Not reported
Contact Name:	PLANT OPERATIONS
Address1:	Not reported
Address2:	Not reported
City:	Not reported
State:	NN

AUTOMOTIVE TRADE HS 610 - BROOKLYN K610 (Continued) **U000409472**

Zip Code:	Not reported
Country Code:	001
Phone:	(718) 349-5400
EMail:	Not reported
Fax Number:	Not reported
Modified By:	NRLOMBAR
Date Last Modified:	10/24/2012

Site Id:	17703
Affiliation Type:	Emergency Contact
Company Name:	NEW YORK CITY DEPARTMENT OF EDUCATION
Contact Type:	Not reported
Contact Name:	SCHOOL SAFETY
Address1:	Not reported
Address2:	Not reported
City:	Not reported
State:	NN
Zip Code:	Not reported
Country Code:	999
Phone:	(718) 935-3300
EMail:	Not reported
Fax Number:	Not reported
Modified By:	GDBREEN
Date Last Modified:	9/10/2014

Tank Info:

Tank Number:	01
Tank ID:	34645
Tank Status:	Closed - In Place
Material Name:	Closed - In Place
Capacity Gallons:	20000
Install Date:	01/01/1938
Date Tank Closed:	07/26/2012
Registered:	True
Tank Location:	Underground
Tank Type:	Steel/carbon steel
Material Code:	0002
Common Name of Substance:	#4 Fuel Oil (On-Site Consumption)

Tightness Test Method:	00
Date Test:	Not reported
Next Test Date:	Not reported
Pipe Model:	Not reported
Modified By:	NRLOMBAR
Last Modified:	10/24/2012

Equipment Records:

B01 - Tank External Protection - Painted/Asphalt Coating
C02 - Pipe Location - Underground/On-ground
I04 - Overfill - Product Level Gauge (A/G)
A00 - Tank Internal Protection - None
D01 - Pipe Type - Steel/Carbon Steel/Iron
G00 - Tank Secondary Containment - None
J02 - Dispenser - Suction Dispenser
L00 - Piping Leak Detection - None
E00 - Piping Secondary Containment - None

AUTOMOTIVE TRADE HS 610 - BROOKLYN K610 (Continued) **U000409472**

F01 - Pipe External Protection - Painted/Asphalt Coating
H00 - Tank Leak Detection - None
K00 - Spill Prevention - None

Tank Number:	03
Tank ID:	228455
Tank Status:	Closed - In Place
Material Name:	Closed - In Place
Capacity Gallons:	1000
Install Date:	01/01/1938
Date Tank Closed:	12/04/2010
Registered:	True
Tank Location:	Underground
Tank Type:	Steel/carbon steel
Material Code:	0022
Common Name of Substance:	Waste Oil/Used Oil
Tightness Test Method:	NN
Date Test:	Not reported
Next Test Date:	Not reported
Pipe Model:	Not reported
Modified By:	NRLOMBAR
Last Modified:	05/23/2011

Equipment Records:

A00 - Tank Internal Protection - None
D01 - Pipe Type - Steel/Carbon Steel/Iron
G00 - Tank Secondary Containment - None
J00 - Dispenser - None
B01 - Tank External Protection - Painted/Asphalt Coating
C02 - Pipe Location - Underground/On-ground
I00 - Overfill - None
L00 - Piping Leak Detection - None
E00 - Piping Secondary Containment - None
F01 - Pipe External Protection - Painted/Asphalt Coating
H00 - Tank Leak Detection - None
K00 - Spill Prevention - None

HIST UST:

PBS Number:	2-355305
SPDES Number:	Not reported
Emergency Contact:	SCHOOL SAFETY
Emergency Telephone:	(212) 979-3300
Operator:	PLANT OPERATION
Operator Telephone:	(718) 391-6000
Owner Name:	CITY OF NEW YORK C/O BOARD OF EDUCATION
Owner Address:	28-11 QUEENS PLAZA NORTH
Owner City,St,Zip:	LONG ISLAND CITY, NY 11101
Owner Telephone:	(718) 391-6832
Owner Type:	Local Government
Owner Subtype:	Not reported
Mailing Name:	BOARD OF EDUCATION
Mailing Address:	28-11 QUEENS PLAZA NORTH
Mailing Address 2:	5TH FLOOR
Mailing City,St,Zip:	LONG ISLAND CITY, NY 11101
Mailing Contact:	FRANK CARDELLO NTROL

AUTOMOTIVE TRADE HS 610 - BROOKLYN K610 (Continued) **U000409472**

Mailing Telephone:	(718) 391-6832
Owner Mark:	First Owner
Facility Status:	1 - Active PBS facility, i.e. total capacity of the PBS tanks is greater than 1,100 gallons, regardless if Subpart 360-14 tanks exist or not at the facility.
Facility Addr2:	50 BEDFORD AV
SWIS ID:	6101
Old PBS Number:	Not reported
Facility Type:	SCHOOL
Inspected Date:	Not reported
Inspector:	Not reported
Inspection Result:	Not reported
Federal ID:	Not reported
Certification Flag:	False
Certification Date:	09/02/1998
Expiration Date:	06/28/2003
Renew Flag:	False
Renewal Date:	Not reported
Total Capacity:	20000
FAMT:	True
Facility Screen:	No Missing Data
Owner Screen:	Minor Data Missing
Tank Screen:	Minor Data Missing
Dead Letter:	False
CBS Number:	Not reported
Town or City:	NEW YORK CITY
County Code:	61
Town or City:	01
Region:	2

Tank Id:	001
Tank Location:	UNDERGROUND
Tank Status:	In Service
Install Date:	Not reported
Capacity (gals):	20000
Product Stored:	NOS 1,2, OR 4 FUEL OIL
Tank Type:	Steel/carbon steel
Tank Internal:	Not reported
Tank External:	Not reported
Pipe Location:	Not reported
Pipe Type:	STEEL/IRON
Pipe Internal:	Not reported
Pipe External:	Not reported
Second Containment:	Diking
Leak Detection:	None
Overfill Prot:	Product Level Gauge
Dispenser:	Suction
Date Tested:	Not reported
Next Test Date:	12/27/1987
Missing Data for Tank:	Minor Data Missing
Date Closed:	Not reported
Test Method:	Not reported
Deleted:	False
Updated:	True
Lat/long:	Not reported

AUTOMOTIVE TRADE HS 610 - BROOKLYN K610 (Continued) **U000409472**

AST:

Region:	STATE
DEC Region:	2
Site Status:	Active
Facility Id:	2-355305
Program Type:	PBS
UTM X:	588458.31772000005
UTM Y:	4508426.0155499997
Expiration Date:	06/28/2018
Site Type:	School

Affiliation Records:

Site Id:	17703
Affiliation Type:	Facility Owner
Company Name:	NEW YORK CITY DEPARTMENT OF EDUCATION
Contact Type:	MANAGER, FUEL DIVISION
Contact Name:	MUNENDRA SHARMA
Address1:	44-36 VERNON BOULEVARD
Address2:	Not reported
City:	LONG ISLAND CITY
State:	NY
Zip Code:	11101
Country Code:	001
Phone:	(718) 349-5752
EMail:	Not reported
Fax Number:	Not reported
Modified By:	NTFREEMA
Date Last Modified:	3/4/2015

Site Id:	17703
Affiliation Type:	Mail Contact
Company Name:	NYC DEPARTMENT OF EDUCATION
Contact Type:	Not reported
Contact Name:	MUNENDRA SHARMA
Address1:	FIELD OPERATIONS-FUEL DIVISION
Address2:	44-36 VERNON BOULEVARD
City:	LONG ISLAND CITY
State:	NY
Zip Code:	11101
Country Code:	001
Phone:	(718) 349-5752
EMail:	MSHARMA@SCHOOLS.NYC.GOV
Fax Number:	Not reported
Modified By:	NRLOMBAR
Date Last Modified:	3/26/2015

Site Id:	17703
Affiliation Type:	On-Site Operator
Company Name:	AUTOMOTIVE TRADES H.S. - BROOKLYN K610
Contact Type:	Not reported
Contact Name:	PLANT OPERATIONS
Address1:	Not reported
Address2:	Not reported
City:	Not reported
State:	NN
Zip Code:	Not reported
Country Code:	001

AUTOMOTIVE TRADE HS 610 - BROOKLYN K610 (Continued) **U000409472**

Phone:	(718) 349-5400
EMail:	Not reported
Fax Number:	Not reported
Modified By:	NRLOMBAR
Date Last Modified:	10/24/2012

Site Id:	17703
Affiliation Type:	Emergency Contact
Company Name:	NEW YORK CITY DEPARTMENT OF EDUCATION
Contact Type:	Not reported
Contact Name:	SCHOOL SAFETY
Address1:	Not reported
Address2:	Not reported
City:	Not reported
State:	NN
Zip Code:	Not reported
Country Code:	999
Phone:	(718) 935-3300
EMail:	Not reported
Fax Number:	Not reported
Modified By:	GDBREEN
Date Last Modified:	9/10/2014

Tank Info:

Tank Number:	002
Tank Id:	214061
Material Code:	0001
Common Name of Substance:	#2 Fuel Oil (On-Site Consumption)

Equipment Records:

L00 - Piping Leak Detection - None
A00 - Tank Internal Protection - None
D01 - Pipe Type - Steel/Carbon Steel/Iron
G02 - Tank Secondary Containment - Vault (w/access)
J02 - Dispenser - Suction Dispenser
B01 - Tank External Protection - Painted/Asphalt Coating
I04 - Overfill - Product Level Gauge (A/G)
C01 - Pipe Location - Aboveground
E00 - Piping Secondary Containment - None
F01 - Pipe External Protection - Painted/Asphalt Coating
H00 - Tank Leak Detection - None
K00 - Spill Prevention - None

Tank Location:	3
Tank Type:	Steel/Carbon Steel/Iron
Tank Status:	In Service
Pipe Model:	Not reported
Install Date:	05/19/2006
Capacity Gallons:	5000
Tightness Test Method:	NN
Date Test:	Not reported
Next Test Date:	Not reported
Date Tank Closed:	Not reported
Register:	True
Modified By:	MSBAPTIS
Last Modified:	07/08/2013

AUTOMOTIVE TRADE HS 610 - BROOKLYN K610 (Continued) **U000409472**

Material Name: #2 Fuel Oil (On-Site Consumption)

Tank Number: 004
Tank Id: 239388
Material Code: 0022
Common Name of Substance: Waste Oil/Used Oil

Equipment Records:
E00 - Piping Secondary Containment - None
F01 - Pipe External Protection - Painted/Asphalt Coating
H00 - Tank Leak Detection - None
K00 - Spill Prevention - None
I00 - Overfill - None
L00 - Piping Leak Detection - None
B01 - Tank External Protection - Painted/Asphalt Coating
C02 - Pipe Location - Underground/On-ground
A00 - Tank Internal Protection - None
D01 - Pipe Type - Steel/Carbon Steel/Iron
G00 - Tank Secondary Containment - None
J00 - Dispenser - None

Tank Location: 3
Tank Type: Steel/Carbon Steel/Iron
Tank Status: In Service
Pipe Model: Not reported
Install Date: 04/16/2011
Capacity Gallons: 450
Tightness Test Method: NN
Date Test: Not reported
Next Test Date: Not reported
Date Tank Closed: Not reported
Register: True
Modified By: MSBAPTIS
Last Modified: 07/08/2013
Material Name: Waste Oil/Used Oil

SPILLS:
Facility ID: 0413160
Facility Type: ER
DER Facility ID: 17675
Site ID: 339016
DEC Region: 2
Spill Date: 3/17/2005
Spill Number/Closed Date: 0413160 / Not Reported
Spill Cause: Equipment Failure
Spill Class: Not reported
SWIS: 2401
Investigator: AXDORONO
Referred To: REPORT #6 (10/20/14) REVIEWED
Reported to Dept: 3/17/2005
CID: 409
Water Affected: Not reported
Spill Source: Commercial/Industrial
Spill Notifier: Local Agency
Cleanup Ceased: Not reported
Cleanup Meets Std: False

AUTOMOTIVE TRADE HS 610 - BROOKLYN K610 (Continued) **U000409472**

Last Inspection:	Not reported
Recommended Penalty:	False
UST Trust:	False
Remediation Phase:	1
Date Entered In Computer:	3/18/2005
Spill Record Last Update:	2/19/2015
Spiller Name:	LEE GUGERMAN, MS.
Spiller Company:	SCA
Spiller Address:	30-30 THOMSON AVE.
Spiller City,St,Zip:	LIC, NY 11101
Spiller Company:	001
Contact Name:	LEE GUGERMAN, MS.
Contact Phone:	(718) 472-8502
DEC Memo:	3/21/2005 There was an earlier tank test failure spill number (0004062-DeMeo) which has now been closed out in favor of this new spill number.Earth Tech believes that the old tank was relined after the tank failed the prior tank test several years ago, however no work was ever done to remediate the contamination which occurred because of that leak. Earth Tech believes that approx 2 years ago this buried tank was taken out of service. Since that time the building has been supplied by an above ground 5,000 gal tank. Unknown if the buried tank was ever emptied.Earth Tech recently did soil borings around the UST area and came back with high contamination levels. This information was forwarded to the City SCA (SCA Contact:Lee Guterman 718-472-5802)SCA has now decided to removed the UST and excavate out the contaminated soil around it.Earth Tech is modifying the standard city bid package to site specific conditions and will work with the city as they put the excavation/remediation work out to bid. Bid package should go out around April 1st, 2005. Work should be done summer 2005.04/13/06- Case was transferred from Jake Krimgold to Koon Tang. ---------- ----------7/9/07: Reassigned from Koon Tang to Kartik Chanda (Chanda)7/18/07: Kartik Chanda of DEC reviewed all documents regarding this spill case. On 7/18/07, Chanda sent a letter to Ms. Lee Guuterman, Manager IEH Department, NYC School Construction Authority, requiring that the following documents be submitted to the DEC for review by 9/4/07.1. An explanation of the cause of the tank system failure;2. Either a description of the work performed to restore the integrity of the tank system (including retesting results), or a description of the work performed to close (decommission) the tank;3. Information regarding petroleum contamination found at the site and cleanup activities (if any) associated with a release from this tank system;4. Any available documentation (i.e., invoices, bills, sampling analysis reports, etc.) pertaining to the work performed at this site associated with this violation.10/29/07: Chanda called Mr. Drew Pardus(NYCSCA) to get updated information regarding this spill site. He stated that NYCSCA is finding the information regarding this spill. NYCSCA will send an investigation report shortly.12/6/07: Chanda received an email (see edocs) from Ms. Lee Guterman, NYCSCA. She stated that "The Investigation Summary Report for Automotive Trade HS has been prepared and is under my review. A Remedial Action Plan is being prepared and is anticipated to be completed by 12/15/07." 2/12/08: Chanda received a Subsurface Investigation Summary Report from NYCSCA, prepared by TRC Engineers, Inc. (TRC), dated November 9,

AUTOMOTIVE TRADE HS 610 - BROOKLYN K610 (Continued) **U000409472**

2007.2/28/08: Chanda has reviewed the Subsurface Investigation Summary Report and has the following comments:-Subsurface investigation report regarding the 20,000-gallon #4 fuel oil UST. -About two years ago, a tank tightness test was performed and the tank failed. At that time UST was taken out of service and a temporary 5,000-gallon AST was installed to supply #2 fuel oil to the boiler.-The soil data indicated that the UST had leaked and had contaminated the surrounding soils near the UST and the supply line to the building. VOCs and SVOCs were detected in soil samples. The greatest impacts appear to be in the immediate vicinity of the UST and just below the depth of UST near the water table. -VOC were not detected in groundwater beneath the site. Several SVOCs were detected in groundwater beneath the site. -The results of finger print analysis indicate that the impacts are associated with #4 fuel oil.- The groundwater table has been measured between 10 and 11 feet bgs.-Removal of UST and associated impacted soil could potentially damage the adjacent school building and concrete vehicle access ramp.3/3/08: Chanda discussed with Joe Sun (supervisor),and sent a letter with Stips and generalized Corrective Action Plan via certified mail to RP (Ms. Lee Guterman) and Mr. Drew Pardus (NYCSCA). The Department requires installation of permanent monitoring wells to determine the correct groundwater flow direction at the site. The signed STIP must be submitted to DEC by 3/25/08.3/24/08: The Stipulation Agreement was signed by the RP (The New York City Department of Education).3/31/08: Chanda sent a fully executed STIP to the RP and required that a Subsurface investigation and monitoring well installation report be submitted to DEC by 6/2/08 for review and approval.4/3/08: Chanda received a Subsurface Investigation Work Plan from NYCSCA, prepared by TRC Engineers, Inc. (TRC)dated March 18, 2008.4/4/08: Chanda has reviewed the Subsurface Investigation Work Plan and has the following comments:-TRC will advance ten (10) soil borings across the Site as part of monitoring well installation. Soil samples will be analyzed for the STARS volatile organic compounds (VOCs) and STARS SVOCs.-TRC will install nine (9) two-inch diameter and one (1) four inch diameter flush mounted permanent groundwater monitoring wells. The wells will be screened approximately 5 feet above the water table and 10 feet below the water table. The samples will be analyzed for STARS VOCs and STARS SVOCs.4/7/08: Chanda sent the work plan approval letter to Ms. Lee Guterman, NYCSCA and her consultant (TRC Engineers Inc.), requiring that an Investigation Report must be submitted to the Department by June 2, 2008 for review and approval.4/17/08: Chanda received the following email from Mr. Drew Pardus, NYCSCA:"TRC is scheduled to start preforming the field work for theinvestigation on April 24, 2008. We will provide the investigationreport as soon as it is available.Please feel free to contact me if you have any questions or comments.Sincerely,Drew Pardus"6/2/08: Chanda received an email from Mr. Bob Kanaparthi, NYCSCA, regarding one week time extension to submit the Investigation Report for this site. Chanda sent an extension approval letter to Ms. Guterman, NYCSCA. The Deadline is extended to 6/9/08.6/9/08: Chanda received a Site Investigation Report from NYCSCA, prepared by TRC Engineers, Inc., dated June 6, 2008. (see eDocs)7/3/08: Chanda has reviewed the site investigation report and has the followings:-The site consists of a three-story public school building with basement, and asphalt-paved parking and landscaped areas.-The results of the analyses of the soil samples revealed detectable concentrations of VOCs and SVOCs.- Permanent flush mounted ten (10)GW monitoring wells

AUTOMOTIVE TRADE HS 610 - BROOKLYN K610 (Continued) **U000409472**

were installed at the site.-The depth to groundwater measured at the Site is approximately 8 to 10 feet bgs.-No SVOCs detected in GW at concentrations exceeding Class GA Values.-Several VOCs were detected in GW samples.-NAPL was not encountered in any of the GW monitoring wells during gauging with an oil /water interface probe.-Based on GW table surface elevation measurements, only a slight gradient, indicating a predominant inward flow direction, exists beneath the site.Based on the results of site investigation, and considering the result of previous investigation, TRC concluded that there is a potential damage of school building that could result from attempting to remove the 20,000-gallon UST from the site. TRC recommended the following:* Permanently close-in-place the 20,000-gallon UST;* In-service waste oil UST identified during the geophysical survey is registered, operated and maintained in accordance with applicable regulations;* Close or take out of service the concrete vault in accordance with applicable regulations;* Monthly monitoring of the permanent groundwater monitoring wells for light NAPL to confirm that it is not present;* Implement a program to ensure proper maintenance of the asphalt pavement in the vicinity of the UST and impacted subsurface soil;7/9/08: Chanda discussed with Joe Sun, NYSDEC regarding the findings of the Site Investigate Report. It is concluded that the Department (DEC) requires that a Remedial Action Work Plan to remove all contaminated media from this subject site.7/11/08: Chanda sent a letter to RP (Ms. Lee Guterman, NYCSCA) and her consultant (TRC) requiring that a Remedial Action Plan (RAP) be submitted to DEC by 9/11/08 for review and approval.8/1/08: A meeting was held on 7/30/08 among DER staff, NYCSCA and TRC Environmental Consultant Inc. (TRC) to discuss the site investigation results and Remedial Action Plan (RAP) to remediate all the contaminated media. The meeting's consensus was that a RAP be submitted to DEC by 9/11/2008 for review and approval.9/11/08: A follow-up meeting was held on 9/10/08 among DER Staff, Mr. Drew Pardus(NYCSCA), and Mr. David Glass (TRC Environmental) regarding the findings of the recent inspection of the school building basement for this site.As agreed at the meeting, NYCSCA will conduct the following activities associated with the Site:Clean the 20,000-gallon UST in accordance with applicable regulation but leave it unfilled to use a monitoring point for a short time.Clean the standing oil into the concrete vault. Evaluate the size and structure of the concrete vault and determine the piping layout associated with the vault. Also, determine if the pumping system is still in operation or needs to be.Clean the oil strains inside the basement areas and tank vault area to see if they return. Advance several monitoring wells in the vicinity of the 20,000-gallon UST.Prepare and submit a brief work plan with borings and monitoring well locations. Include an implementation schedule.9/11/08: Chanda sent a letter to Ms. Lee Guterman requiring that a brief work plan be submitted to DEC by 10/12/08 for review and approval.10/10/08: Chanda received a Site Investigation and Interim Remedial Scope of Work from NYCSCA prepared by TRC Engineers, Inc., dated 10/7/08. Chanda reviewed the work plan. The work plan has the following:* Investigation of Concrete Valt*Removal and Monitoring of "Seeps"* UST and Vault Cleaning and Inspection*Geophysical Survey* Four groundwater Monitoring Wells Installation and Sampling in the vicinity of the 20,000-gallon UST10/31/08: A meeting was held on 10/21/08 between DER staff and NYCSCA to discuss the project status and investigation work plan regarding this site. On 10/30/08, DEC approved the work plan. Chanda

AUTOMOTIVE TRADE HS 610 - BROOKLYN K610 (Continued) **U000409472**

sent a letter to NYCSCA and Consultant (TRC) requiring that a report summarizing the findings of the investigation be submitted to the Department by December 30,2008. 05/13/2009: This spill case was transferred to A. Doronova. - ADReviewed the file. The investigation summary report requested by Kartik Chanda of DEC was not submitted yet. AD12/04/2009: Received a RAP. Will review. PDF copy is missing. To request its submission. AD12/08/2009: Received a pdf copy. DL to eDocs. AD12/30/2009: Reviewed the RAP. It states that based on previous investigations, evidence of a UST defect was not found; free product is present in soil and GW in the vicinity of UST, and is apparently being conveyed to the concrete vault via subsurface drainage system beneath the building basement; dissolved phase impacts to GW from the release are minimal and limited to the immediate vicinity of the UST. The RAP proposes the following: closure-in-place of 20,000-gallon UST and annual inspection of a concrete vault, the pump pit in the boiler room, and monitoring wells with removal of accumulated oil (if present). Proposed course of actions is questionable. To discuss the RAP with J. Kolleeny. AD01/06/2010: Discussed the RAP with J. Kolleeny of DEC. Called and spoke with D. Pardus of SCA regarding the RAP and vault investigation. He requested a meeting with DEC. Scheduled the meeting for January 21, 2010. AD 01/21/2010: I and J. Kolleeny of DEC met with Drew Pardus and Bob Kanaparthi of NYCSCA and Charles Guder of TRC. Discussed the proposed RAP. It was agreed that two additional soil borings will be adwanced in the vicinity of the concrete vault, and based in the field observation of the soil samples, one boring will be finished as a permanent monitoring well. It was decided that gauging of the site monitoring wells and vault pumping will be performed quarterly and GW sampling will be semi-annually. Addendum to the RAP will be submitted to DEC for review and approval. AD04/30/2010: Called and spoke with D. Pardus regarding submission of the addendum to the RAP. He said that it was prepared and is now under review for budgetary approval. AD06/20/2011: Received an e-mail from Drew Pardus saying:"Ainura, In order to continue progress at Automotive Trade HS to remediate DEC Spill 0413160 and in light of constrained City budgets, an inspection of the out-of-service pump station where oil accumulates was performed. TRC's observations of this inspection and removal of oil from the out-of-service pump station (by PTC on behalf of DSF) are provided below. Another site inspection and visual monitoring of the permanent wells will be performed in approximately three months to determine if free product is observed. If no free product is observed after multiple inspections, SCA will request that the fuel oil tank may filled (i.e., closed via abandonment) and no further action for Spill Case 0413160. Please feel free to contact me at 646-577-8280 if you have any questions.Sincerely, Drew Pardus"DL the attached document to eDocs. AD03/27/2012: Received an e-mail from S. Kline of SCA saying:"Ms. Doronova- As per your request, our consultant (TRC) has prepared the attached remediation action work plan addendum for the above referenced spill case. Our consultant will proceed with the scope of work described in the attached documents as soon as we have NYSDEC approval and we have secured funding for these additional remedial measures. Since Drew Pardus is no longer working on this project, I will be the SCA point of contact for this project moving forward. Please contact me with and questions or comments. Regards-Stephen Kline, P.E.NYC School Construction AuthorityIEH Division30-30 Thomson AvenueLong Island City, NY 11101Cell (347)

AUTOMOTIVE TRADE HS 610 - BROOKLYN K610 (Continued) **U000409472**

242-7109Stephen.kline@gza.com"DL the attached report and letter to eDocs. Will review. AD04/20/2012: Reviewed the work plan. It states that TRC proposes to do site investigation via advancing two soil borings with collection of soil sampling; installation on one monitoring well; quarterly groundwater monitoring and free product recovery.Soil sampling will include the following:TRC will advance two (2) soil borings (TRC-SB-1 and TRC-SB-2) adjacent to the subsurfacedrainage pipe between the concrete vault and the building (refer to Figure 1 for the boringlocations). Geologic descriptions of the soil and field screening results will be recorded in field logs.One groundwater monitoring well (TRC-MW15) will be installed in one of the boreholes. The well will be installed in TRC-SB-1 as shown if no evidence of contamination is observed during the subsurface investigation. If contamination is observed, the monitoring well will be installed in the borehole showing the highest evidence of contamination.Quarterly groundwater monitoring will be performed for a period of one year. - Monitoring wells TRC-MW-1, TRC-MW-2, TRC-MW-3, TRC-MW-4, TRC-MW-5, TRC-MW-6, TRC-MW-7, TRC-MW-8, TRC-MW-9, TRC-MW-10, TRC-MW-11, TRC-MW-12, TRCMW-13, TRC-MW-14, and TRC-MW-15 will be inspected and gauged. Any wells found to be damaged will be assessed for re-installation. - The entire monitoring well network will be gauged and sampled during the first quarterlymonitoring event. If LNAPL is present in a well, groundwater will not be analyzed from thatmonitoring well. If the results of the analyses of groundwater from monitoring wells TRC-MW-6, TRC-MW-8, and TRC-MW-10 (upgradient wells) from the first quarterly sampling round arebelow Class GA Values, these wells will not be sampled during subsequent quarterly events.However, all wells will be gauged during each quarterly event. A quarterly monitoring report with conclusions and recommendations for further actions, if necessary, will be submitted to DEC. Vault Inspections and Product Removal:TRC will perform the following activities under this task: - periodic inspections and product removal at the concrete vault for a period of one year. For the first quarter, TRC anticipates performing 6 events (three during the first month,two during the second month, and one during the third month). Inspections/product removalevents will occur once per quarter thereafter. - If oil is present in the vault, the procedure below will be followed: - The depth to the oil will be gauged and recorded; - The thickness of the oil and the thickness of the water will be gauged and recorded; and, - The oil and water will be removed from the vault by a vacuum truck for off-Site disposal. If no oil is detected in the concrete vault, the depth to the liquid in the vault will be gauged and recorded. - Similarly the boiler room pump pit and on-Site monitoring wells will be gauged for oil. If oil is detected in a groundwater monitoring well, the depth and thickness (if possible) of the oil will be measured and recorded, and the oil will be removed by a vacuum truck for off-Site disposal. If oil is detected in the boiler room pump pit, the pump system will be immediately shut down and the NYCDOE Division of School Facilities and the NYCSCA will be contacted to determine the appropriate course of action. - Waste generated will be properly transported off-Site for disposal in accordance with applicable laws and regulations. - The information collected during the vault inspections/product removal will be submitted with the quarterly monitoring reports. AD04/24/2012: Discussed the work plan with J. Kolleeny of DEC. AD04/25/2012: issued and sent an approval letter to L. Guterman of SCA. DL pdf copy of the letter to eDocs. AD12/21/2012: Received a

AUTOMOTIVE TRADE HS 610 - BROOKLYN K610 (Continued) **U000409472**

Project Progress Report #1 from TRC. DL the report to eDocs. Will review. AD02/01/2013: Reviewed the report. It states that field activities were conducted at the Site between July 14 and October 18, 2012. During this period, the following activities were completed at the site: In-place closure of the 20,000-gallon underground storage tank (UST);A 20,000-gallon UST, which is located beneath an asphalt paved parking lot north of the school building, was formerly used to store No. 4 and No. 6 fuel oil for the school's boiler and was taken out-of-service in 2003 and was cleaned in 2009. In accordance with the NYSDEC-approved RAP and RAP Addendum, the 20,000-gallon UST was permanently closed in-place in accordance with the applicable requirements of the NYSDEC and the FDNY on July 26, 2012.Prior to closing the UST in place, the UST was inspected to verify that the UST did not require additional cleaning. The UST was observed to contain a small amount of water but there was no evidence of residual product. The remaining contents of the 20,000-gallon UST were removed utilizing a vacuum truck and the UST and concrete hatch were then completely filled with concrete slurry. Geophysical survey; Subsurface soil investigation and installation of a permanent monitoring well;A hollow stem auger rig was used to retrieve soil samples. Soil samples were collected and screened for evidence of field contamination continuously from the ground surface to theboring completion depth. No visual or olfactory indications of contamination were observed in any of the soil samples collected. Soil boring TRC-SB-1/MW15 was advanced, east of and adjacent to the subsurface drainagepipe, to approximately 21 feet bgs. One discrete soil sample, collected from 9 to 11 feet bgs, was selected for laboratory analysis. Groundwater was encountered at approximately 11 feet bgs in TRC-SB-1/MW15. Soil boring TRC-SB-2 was advanced, west of and adjacent to the subsurface drainage pipe, toapproximately 21 feet bgs. One discrete soil sample, collected from 9 to 11 feet bgs, wasselected for laboratory analysis. Groundwater was encountered at approximately 11 feet bgs inTRC-SB-2.Soil boring location TRC-SB-1/MW15 was converted into a permanent monitoring well and soil boring location TRC-SB-2 was patched at the surface with concrete. VOCs and SVOCs were not detected in any of the soil samples at concentrations above the SCLs for Fuel Oil Contaminated Soil found in Table 3 of CP-51. One round of Quarterly groundwater sampling;The first round of quarterly groundwater samples were collected from existing permanent monitoring wells TRC-MW1, TRC-MW3, TRC-MW4, TRC-MW-5, TRC-MW6, TRC-MW7, TRC-MW8, TRCMW9,and TRC-MW10, and from newly installed permanent monitoring well TRC-MW15 on July 26,2012, July 30, 2012 and August 2, 2012. LNAPL was present in monitoring wells TRC-MW2, TRCMW11, TRC-MW12, TRC-MW13, and TRC-MW14 and these wells were therefore not sampled. Thethickness of LNAPL in these monitoring wells could not be accurately gauged due to the viscosity of the LNAPL.An obstruction (debris) was encountered in TRC-MW9 on July 26, 2012, which was cleared by TRC on July 27, 2012 using one-inch PVC well screen. The well was redeveloped by TRC on July 30, 2012 and an inspection of the well and purge water indicated that the well was suitable for sampling. TRC-MW9 was sampled on August 2, 2012.The results of the analysis of groundwater sampling indicate that MTBE was the only VOC detected at a concentration exceeding the corresponding Class GA Value. MTBE was detected at a concentration of 8.3 ug/l in well TRC-MW8, which slightly exceeds the Class GA Value of 5 ?g/L for MTBE. Monitoring well TRC-MW8 is upgradient of the Site and TRC concludes that the concentration of MTBE in the well is

AUTOMOTIVE TRADE HS 610 - BROOKLYN K610 (Continued) **U000409472**

likely attributable to an off-site source and not to an on-site release. No other VOCs were detected in any of the groundwater samples at concentrations exceeding Class GA Values. SVOCs were not detected in any of the groundwater samples at concentrations exceeding Class GA Values.With the exception of a marginal exceedance of MTBE in TRC-MW8, which is attributable to an off-site source or regional conditions, VOCs and SVOCs were not detected in groundwater samples collected. Therefore, TRC recommends that upgradient monitoring wells TRC-MW6 and TRC-MW10 will not be sampled during subsequent quarterly groundwater sampling rounds. Four months of concrete vault and boiler room pump pit inspections; Four months of monitoring well gauging; and Four months of light non-aqueous phase liquid (LNAPL) recovery events.The concrete vault north of the school building, the boiler room pump pit, and the groundwatermonitoring well network were inspected and gauged for the presence of LNAPL on July 26, August 2, August 9, September 5, September 26, and October 18, 2012 by TRC. LNAPL was present during these events in the concrete vault and monitoring wells TRC-MW2, TRC-MW11, TRC-MW12, TRC-MW13, and TRC-MW14. The thickness of the LNAPL could not be accurately determined due to the high viscosity of the oil identified in the concrete vault and monitoring wells. However, based on observations noted using a bailer, monitoring well TRC-MW11 was observed to contain only minimal amounts of LNAPL. LNAPL was not present in monitoring wells TRC-MW1, TRC-MW3 through TRC-MW10, TRC-MW15 and in the boiler room pump pit.LNAPL Product RecoveryPeriodic recovery of LNAPL on behalf of the NYCSCA has been performed at the Site since July 2012.LNAPL was removed from the concrete vault north of the school building and groundwater monitoring wells TRC-MW2, TRC-MW11, TRC-MW12, TRC-MW13, and TRC-MW14 on July 26, August 2,August 9, September 5, September 26, and October 18, 201. During the recovery events, the thickness of the LNAPL could not be accurately determined due to the high viscosity of the LNAPL; however, based on observations noted using a bailer, the thickness of the LNAPL was estimated to be less than 6 inches. LNAPL was removed from the concrete vault and groundwater monitoring wells using a vacuum truck.The procedure for removal of LNAPL at the Site consisted of the following: The contents of the bottom of the concrete vault were removed below the elevation of thesubsurface drainage pipe. This allowed LNAPL present in the pipe to flow into the concretevault. LNAPL and water was then pumped from the concrete vault into the vacuum truck. The vacuum truck was then used to pump oil and water from the monitoring wells containingLNAPL (TRC-MW2, TRC-MW12, TRC-MW13, and TRC-MW14). Since monitoring well TRC-MW11 was observed to contain only minor amounts of LNAPL, an oil absorbent sock was placed in this well for product recovery. The oil absorbent sock was removed and replaced during each recovery event and containerized in a 55-gallon steel drum which is staged on site.Approximately 15,604 gallons of LNAPL and water has been removed from the concrete vault andmonitoring wells containing LNAPL (TRC-MW2, TRC-MW12, TRC-MW13, and TRC-MW14) fromJuly through October 2012. Table 5 presents the amount of LNAPL and water recovered during each extraction event. The following activities are planned by TRC during the second quarter.- Quarterly inspections and product removal of the concrete vault and monitoring wells TRCMW2,TRC-MW11, TRC-MW12, TRC-MW13, and TRC-MW14 will continue. Progress Report #2 will be submitted to the NYSDEC following the next inspection and product removal event, which will be performed in January 2013.- The entire monitoring well network

AUTOMOTIVE TRADE HS 610 - BROOKLYN K610 (Continued) **U000409472**

will be gauged during subsequent quarterly events. Quarterly sampling of the monitoring well network (with the exception of upgradient monitoring wells TRC-MW6, TRC-MW10, and any monitoring well which contains LNAPL) will continue. Progress Report #2 will include groundwater sampling results from the next round ofgroundwater sampling, which was performed in October 2012.AD03/04/2013: Received a project progress Report # 2. DL the report to eDocs. Will review. AD04/08/2013: Reviewed the report. It states that TRC performed field activities at the site between October 18, 2012 and January 25, 2013. During this period, the following activities were completed:- Two rounds of quarterly groundwater sampling (October 2012 and January 2013);- Concrete vault and boiler room pump pit inspection (January 2013);- Monitoring well gauging (January 2013); and- LNAPL recovery event (January 2013). Quarterly Groundwater Sampling:Groundwater samples were collected from 8 permanent monitoring wells: TRC-MW1, TRC-MW3, TRCMW4, TRC-MW5, TRC-MW7, TRC-MW8, TRC-MW9, and TRC-MW15 on October 17 and 18, 2012 and on January 21 and 22, 2013. LNAPL was present in 5 monitoring wells: TRC-MW2, TRC-MW11, TRC-MW12, TRC-MW13, and TRC-MW14 and therefore, these wells were not sampled.The results of the analysis of groundwater sampling indicate the VOC methyl tert-butyl ether (MTBE) was the only VOC detected at a concentration exceeding the corresponding Class GA Value during the October 2012 and January 2013 sampling events in well TRC-MW8:MTBE - 12ppb in October 2012 - 5.1ppb in January 2012Concrete Vault/Boiler Room Pump Pit Inspections and Monitoring Well Gauging:The concrete vault north of the school building, the boiler room pump pit, and the groundwatermonitoring well network were inspected and gauged for the presence of LNAPL on January 21, 2013 by TRC. LNAPL was present in the concrete vault and in 5 monitoring wells: TRC-MW2, TRC-MW11, TRCMW12, TRC-MW13, and TRC-MW14. LNAPL was not present in the boiler room pump pit or inmonitoring wells TRC-MW1, TRC-MW3 through TRC-MW9, and TRC-MW15.The thickness of the LNAPL cannot be accurately determined due to the high viscosity of the oil identified in the concrete vault and monitoring wells. However, TRC determined the approximate thickness of the LNAPL in monitoring wells TRC-MW2, TRC-MW11, TRC-MW12, TRC-MW13, and TRC-MW14 on January 21, 2013. An oil/water interface probe was used to measure the thickness of LNAPL by lowering the probe to the depth of LNAPL, then submerging the probe into the water until the sound indicated the presence of water, then raising the probe until the oil indicator sounded.LNAPL Product Recovery:Periodic recovery of LNAPL on behalf of the NYCSCA has been performed at the site since July 2012. LNAPL was removed from the concrete vault north of the school building and groundwater monitoring wells TRC-MW2, TRC-MW12, TRC-MW13, and TRC-MW14 on January 21, 2013, consistent with the NYSDEC-approved RAP and RAP Addendum. During the recovery event, the thickness of the LNAPL in the concrete vault could not be accurately determined due to the high viscosity of the LNAPL. LNAPL was removed from the concrete vault and groundwater monitoring wells using a vacuum truck.The procedure for removal of LNAPL at the Site consisted of the following:- The contents of the concrete vault were removed below the elevation of the building underdrain pipe. This allowed LNAPL present in the pipe to flow into the concrete vault. LNAPL and water was then pumped from the concrete vault into the vacuum truck.- The vacuum truck was then used to pump oil and water from the monitoring wells containingLNAPL (TRC-MW2, TRC-MW12, TRC-MW13, and TRC-MW14). The oil absorbent sock present in TRC-MW11 was saturated with LNAPL and was removed and replaced. The

AUTOMOTIVE TRADE HS 610 - BROOKLYN K610 (Continued) **U000409472**

saturated sock was containerized in a 55-gallon steel drum which is staged on site. Approximately 3,650 gallons of LNAPL and water was removed from the concrete vault and monitoring wells containing LNAPL (TRC-MW2, TRC-MW12, TRC-MW13, and TRC-MW14) on January 21, 2013. A total of approximately 40 gallons of LNAPL and water were removed from each monitoring well and approximately 3,490 gallons of LNAPL and water were removed from the concrete vault for offsite disposal. The LNAPL and water removal was performed by Brookside under the supervision of TRC and transported to Clean Water of New York, Inc., of Staten Island, New York (Clean Water) for disposal.Approximately 19,254 gallons of LNAPL and water has been removed from the concrete vault andmonitoring wells containing LNAPL (TRC-MW2, TRC-MW12, TRC-MW13, and TRC-MW14) from July 2012 to January 2013. Table 3 presents the amount of LNAPL and water recovered during eachextraction event.Although accurate measurements of LNAPL thicknesses in the wells were not able to be obtained during previous events, based on measurements obtained during the January 2013 extraction event, previous observations made via bailing and also during the extraction events, TRC states that the LNAPL thicknesses in the wells appear to be decreasing.TRC will continue with quarterly inspection and LNAPL removal from the concrete vault and monitoring wells. Progress Report #3 will be submitted to the NYSDEC following the next inspection and product removal event, which will be performed in April 2013. AD05/24/2013: Received the following e-mail from TRC:"Ainura, Attached is Progress Report #3 for Spill Case No. 0413160 (Automotive Trade High School).Please review and contact me with any questions or comments.Thank you, Charles GuderSenior Project Manager"DL the report to eDocs. Will review. AD08/30/2013: Reviewed the report. It states that TRC performed field activities at the Site between April 9 and April 19, 2013. During this period, the following activities were completed:- Quarterly groundwater sampling;- Concrete vault and boiler room pump pit inspection;- Removal of ancillary tank gauges and piping from the boiler room;- Monitoring well gauging; and- LNAPL recovery.Quarterly Groundwater Sampling;Groundwater samples were collected from monitoring wells TRC-MW1, TRC-MW2, TRC-MW3, TRC-MW4, TRC-MW5, TRC-MW7, TRC-MW8, TRC-MW9, TRC-MW11, TRC-MW14, and TRC-MW15 on April 18 and 19, 2013. TRC did not collect a groundwater sample from monitoring wells TRC-MW2, TRC-MW11 and TRC-MW14 during previous sampling events (October 2012 and January 2013) due to the presence of LNAPL in the monitoring wells. LNAPL was not present in these wells during this sampling event. In accordance with procedures detailed in the NYSDEC-approved RAP and RAP Addendum, sampling of upgradient monitoring wells TRC-MW6 and TRC-MW10 were discontinued after the initial quarterly groundwater sampling event. In addition, LNAPL was present in monitoring wells TRC-MW12 and TRC-MW13, therefore, these wells were not sampled. The results of the analysis of groundwater sampling indicate there were no VOCs or SVOCs detected at concentrations exceeding their corresponding Class GA Values.Concrete Vault/Boiler Room Pump Pit Inspections and Monitoring Well Gauging: - The concrete vault north of the school building, the boiler room pump pit, and the groundwater monitoring well network were inspected and gauged for the presence of LNAPL on April 9, 2013 by TRC. Also on April 9, 2013, remnant gauges and piping associated with the closed-in-place 20,000-gallon UST were removed and wall pipe openings were sealed with cement.LNAPL was present in the concrete vault and monitoring wells TRC-MW12 and TRC-MW13. LNAPLwas not present in the boiler room pump pit or in monitoring wells TRC-MW1

AUTOMOTIVE TRADE HS 610 - BROOKLYN K610 (Continued) **U000409472**

through TRC-MW11,TRC-MW14, and TRC-MW15. As indicated previously, LNAPL was previously measured in monitoringwells TRC-MW2, TRC-MW11 and TRC-MW14 during the previous gauging events (October 2012 andJanuary 2013). The thickness of the LNAPL could not be accurately determined due to the high viscosity of the oil identified in the concrete vault and monitoring wells. However, TRC determined the approximate thickness of the LNAPL in monitoring wells TRC-MW12 (0.07') and TRC-MW13 (0.1') on April 9, 2013.LNAPL Product Recovery:Periodic recovery of LNAPL on behalf of the NYCSCA has been performed at the Site since July 2012. LNAPL was removed from the concrete vault north of the school building and groundwater monitoring wells TRC-MW12 and TRC-MW13 on April 9, 2013. LNAPL was removed from the concrete vault and groundwater monitoring wells using a vacuum truck.Approximately 3,600 gallons of water mixed with LNAPL was removed from the concrete vault andmonitoring wells containing LNAPL (TRC-MW12 and TRC-MW13) on April 9, 2013. A total ofapproximately 25 gallons of water mixed with LNAPL were removed from each of monitoring wells and approximately 3,550 gallons of water mixed with LNAPL were removed from the concrete vault for offsite disposal. The LNAPL and water removal was performed by Brookside Environmental, Inc. under the supervision of TRC and transported to Clean Water of New York, Inc., of Staten Island, New York (Clean Water) for disposal. Although accurate measurements of LNAPL thicknesses in the wells were not able to be obtained during previous events, three wells which previously contained LNAPL do not currently contain LNAPL and observations made during bailing and the extraction events indicate that LNAPL thicknesses in the wells are decreasing.TRC is planning the following activities for the fourth quarterly LNAPL removal and groundwater sampling event:- Quarterly inspection and LNAPL removal from the concrete vault and monitoring wells. An additional vacuum truck will be used during the next LNAPL removal event to ensure LNAPL present in the building underdrain pipe will flow out of the pipe and be removedfrom the vault. - Progress Report #4 will be submitted to the NYSDEC following the next inspection and product removal event, which will be performed in July 2013.- The monitoring well network will be gauged during the 4th quarterly event. Quarterly sampling of the monitoring well network (with the exception of upgradient monitoring wells TRC-MW6, TRC-MW10, and any monitoring well which contains LNAPL) will be performed during thisevent. No response needed. AD09/06/2013: Received a Progress Report # 4 for the site. DL the report to eDocs. Will review. AD10/15/2013: Reviewed the report. It states that between July 19 and July 24, 2013 TRC conducted at the site following field activities:-Quarterly groundwater sampling;-Concrete vault and boiler room pump pit inspection;-Monitoring well gauging; -LNAPL recovery.Groundwater samples were collected from permanent monitoring wells TRC-MW1 through TRC-MW5,TRC-MW7 through TRC-MW9, and TRC-MW11 through TRC-MW15 from July 22 through July 24,2013. Monitoring wells TRC-MW12 and TRC-MW13 contained LNAPL at minimal thicknesses (approximately 0.03 feet) when gauged on July 19, 2013; however, following vacuum extraction, measurable LNAPL was not detected, and these wells were sampled. The results of the analysis of groundwater sampling indicate that there were no VOCs or SVOCs detected at concentrations exceeding their corresponding Class GA Values.Concrete Vault/Boiler Room Pump Pit Inspections and Monitoring Well Gauging:The concrete vault north of the school building, the boiler room pump pit, and the groundwatermonitoring well network were

AUTOMOTIVE TRADE HS 610 - BROOKLYN K610 (Continued) **U000409472**

inspected and gauged for the presence of LNAPL on July 19, 2013 by TRC. LNAPL was present in the concrete vault and monitoring wells TRC-MW12 and TRC-MW13.LNAPL was not present in the boiler room pump pit or in monitoring wells TRC-MW1 through TRCMW11, TRC-MW14, and TRC-MW15.The thickness of the LNAPL could not be accurately determined due to the high viscosity of the oil identified in the concrete vault and monitoring wells. However, TRC determined the approximate thickness of the LNAPL in monitoring wells TRC-MW12(0.03') and TRC-MW13(0.03) on July 19, 2013 with an oil/water interface probe.LNAPL Product Recovery:Periodic recovery of LNAPL on behalf of the NYCSCA has been performed at the Site since July 2012. LNAPL was removed from the concrete vault north of the school building and groundwater monitoring wells TRC-MW12 and TRC-MW13 on July 19, 2013 using a vacuum truck.The procedure for removal of LNAPL at the Site consisted of the following:The contents of the concrete vault were removed below the elevation of the building underdrainpipe. This allowed LNAPL present in the pipe to flow into the concrete vault. LNAPL and waterwas then pumped from the concrete vault into the vacuum truck. The vacuum truck was then used to pump oil and water from the monitoring wells containing LNAPL (TRC-MW12 and TRC-MW13). The oil absorbent sock present in TRC-MW11 was removed and was placed in a 55-gallon steel drum on-site. A new oil absorbent sock was replaced in this well.Approximately 5,626 gallons of water mixed with LNAPL was removed from the concrete vault andmonitoring wells containing LNAPL (TRC-MW12 and TRC-MW13) on July 19, 2013. A total ofapproximately 25 gallons of water mixed with LNAPL were removed from each of monitoring wells and approximately 5,576 gallons of water mixed with LNAPL were removed from the concrete vault for offsite disposal. The LNAPL and water waste was transported to Clean Water of New York, Inc., of Staten Island, New York (Clean Water) for disposal. Approximately 28,480 gallons of water mixed with LNAPL have been removed from the concrete vault and monitoring wells containing LNAPL (TRC-MW2, TRC-MW12, TRC-MW13, and TRC-MW14) from July 2012 to July 2013. In accordance with the NYSDEC-approved RAP and RAP Addendum, quarterly groundwater monitoring, inspections, and product recovery have been completed for a period of one year. The source of LNAPL at the site - the former 20,000-gallon UST, has been closed-in-place in accordance with 6 NYCRR Part 614. Approximately 28,480 gallons of groundwater/LNAPL mixture have been removed from the concrete vault and monitoring wells. At the initiation of the LNAPL removal program, measurable LNAPL was present in five monitoring wells (TRC-MW2, TRC-MW11, TRCMW12, TRC-MW13, and TRC-MW14). As of July 2013, there is measurable LNAPL in only two (2) monitoring wells (TRC-MW12 and TRC-MW13), at minimal thicknesses (approximately 0.03 feet).According to TRC, the results of groundwater sampling conducted to date show that, with the exception of the concentration of MTBE detected in well TRC-MW-8 during one sampling round, VOCs and SVOCs have not been detected at concentrations above Class GA Values. Therefore, the remaining residual LNAPL in the area of the closed-in-place UST and in the building under drain system is not impacting groundwater at the Site.TRC recommends the following:- Based on the analytical results, sampling of the monitoring well network is no longer required.- Bi-annual inspection and gauging of the monitoring well network should be performed. Absorbent socks should be placed (and replaced, as necessary) in monitoring wellscontaining measurable LNAPL.- Bi-annual (twice yearly) inspection and LNAPL removal from the

AUTOMOTIVE TRADE HS 610 - BROOKLYN K610 (Continued) **U000409472**

concrete vault should continue until LNAPL is no longer observed for two consecutive six month periods.AD03/17/2014: Reveived Received a Progress Report #5 for the site. DL the report to eDocs. Will review. AD04/24/2014: Reviewed the report. It states that field activities were conducted at the site on January 20, 2014 and consisted of the following: Concrete vault and boiler room pump pit inspection; Monitoring well gauging; and LNAPL recovery.The concrete vault north of the school building, the boiler room pump pit, and the groundwatermonitoring well network were inspected and gauged for the presence of LNAPL on January 20, 2014 by TRC. LNAPL was present in the concrete vault and monitoring wells TRC-MW-12 and TRC-MW-13, which is consistent with historic data. LNAPL was not present in the boiler room pump pit or in monitoring wells TRC-MW-1 through TRC-MW-11, TRC-MW-14, and TRC-MW-15.The thickness of the LNAPL could not be accurately determined due to the high viscosity of the oil identified in the concrete vault and monitoring wells. However, an oil/water interface probe was used to approximate the thickness of LNAPL by lowering the probe to the depth of LNAPL, then submerging the probe into the water until the sound indicated the presence of water, then raising the probe until the oil indicator sounded. According to the data:TRC-MW-12 - 0.03’ of free product;TRC-MW-13 - 0.09’ of free product.LNAPL Product Recovery:Periodic recovery of LNAPL on behalf of the NYCSCA has been performed at the site since July 2012. LNAPL was removed from the concrete vault north of the school building and groundwater monitoring wells TRC-MW-12 and TRC-MW-13 on January 20, 2014. LNAPL was removed from the concrete vault and groundwater monitoring wells using a vacuum truck.The procedure for removal of LNAPL at the site consisted of the following: The contents of the concrete vault were removed below the elevation of the building underdrain pipe. This allowed LNAPL present in the pipe to flow into the concrete vault. LNAPL and water was then pumped from the concrete vault into the vacuum truck. The vacuum truck was then used to pump oil and water from the monitoring wells containingLNAPL (TRC-MW-12 and TRC-MW-13). The oil absorbent sock present in TRC-MW-11 was removed and was placed in a 55-gallon steel drum on-site. A new oil absorbent sock was replaced in this well.Approximately 3,703 gallons of water mixed with LNAPL was removed from the concrete vault andmonitoring wells containing LNAPL (TRC-MW-12 and TRC-MW-13) on January 20, 2014. A total ofapproximately 35 gallons of water mixed with LNAPL were removed from each of monitoring wells and approximately 3,633 gallons of water mixed with LNAPL were removed from the concrete vault for offsite disposal. The LNAPL and water removal was performed by Brookside Environmental, Inc. under the supervision of TRC and transported to Clean Water of New York, Inc., of Staten Island, New York (Clean Water) for disposal. Approximately 32,183 gallons of water mixed with LNAPL have been removed from the concrete vault and monitoring wells containing LNAPL (TRC-MW-2, TRC-MW-12, TRC-MW-13, and TRC-MW-14)from July 2012 to January 20, 2014. PLANNED ACTIVITIES:The following activities are planned for the next bi-annual inspection and LNAPL removal event: The monitoring well network will be gauged. Inspection and LNAPL removal from the concrete vault and monitoring wells will continue.Absorbent socks will be placed (and replaced, as necessary) in monitoring wells containingmeasurable LNAPL. Project progress Report #6 will be submitted to the DEC following the next inspection and product removal event, which will be performed in July 2014. AD10/20/2014:

AUTOMOTIVE TRADE HS 610 - BROOKLYN K610 (Continued) **U000409472**

Reveived Received a Progress Report #6 for the site. Will review. AD12/10/2014: Reviewed the report. It states that field activities were conducted at the site on July 28, 2014 and consisted of the following: Concrete vault and boiler room pump pit inspection; Monitoring well gauging; and LNAPL recovery.The concrete vault north of the school building, the boiler room pump pit, and the groundwatermonitoring well network were inspected and gauged for the presence of LNAPL on July 28, 2014 by TRC. LNAPL was present in the concrete vault and monitoring wells TRC-MW-12 and TRC-MW-13, which is consistent with historic data. LNAPL was not present in the boiler room pump pit or in monitoring wells TRC-MW-1 through TRC-MW-11, TRC-MW-14, and TRC-MW-15.The thickness of the LNAPL could not be accurately determined due to the high viscosity of the oil identified in the concrete vault and monitoring wells. However, an oil/water interface probe was used to approximate the thickness of LNAPL by lowering the probe to the depth of LNAPL, then submerging the probe into the water until the sound indicated the presence of water, then raising the probe until the oil indicator sounded. According to the data:TRC-MW-12 - 0.02' of free product;TRC-MW-13 - 0.05' of free product.LNAPL Product Recovery:Periodic recovery of LNAPL on behalf of the NYCSCA has been performed at the site since July 2012. LNAPL was removed from the concrete vault north of the school building and groundwater monitoring wells TRC-MW-12 and TRC-MW-13 on July 28, 2014. LNAPL was removed from the concrete vault and groundwater monitoring wells using a vacuum truck.The procedure for removal of LNAPL at the site consisted of the following: The contents of the concrete vault were removed below the elevation of the building underdrain pipe. This allowed LNAPL present in the pipe to flow into the concrete vault. LNAPL and water was then pumped from the concrete vault into the vacuum truck. The vacuum truck was then used to pump oil and water from the monitoring wells containingLNAPL (TRC-MW-12 and TRC-MW-13). New oil absorbent socks were replaced in these wells.Approximately 3,119 gallons of water mixed with LNAPL was removed from the concrete vault andmonitoring wells containing LNAPL (TRC-MW-12 and TRC-MW-13) on July 28, 2014. A total ofapproximately 35 gallons of water mixed with LNAPL were removed from each of monitoring wells and approximately 3,049 gallons of water mixed with LNAPL were removed from the concrete vault for off-site disposal. The LNAPL and water removal was performed by Brookside Environmental, Inc. under the supervision of TRC and transported to Clean Water of New York, Inc., of Staten Island, New York (Clean Water) for disposal. Approximately 35,302 gallons of water mixed with LNAPL have been removed from the concrete vault and monitoring wells containing LNAPL (TRC-MW-2, TRC-MW-12, TRC-MW-13, and TRC-MW-14)from July 2012 to July 28, 2014. PLANNED ACTIVITIES:The following activities are planned for the next bi-annual inspection and LNAPL removal event: The monitoring well network will be gauged. Inspection and LNAPL removal from the concrete vault and monitoring wells will continue.Absorbent socks will be placed (and replaced, as necessary) in monitoring wells containingmeasurable LNAPL. Project progress Report #7 will be submitted to the DEC following the next inspection and product removal event, which will be performed in January 2015. NRN. AD

Remarks: OLD TANK THAT WAS INSTALLED AND WANTED IT TO BE REOVED. THEY TOOK TESTS AND FOUND THAT THE TANK HAS LEAKED. THE TANK HAS FAILED MANY TIMES BEFORE. TOOK TESTS FROM THE SOIL. HAS NOT BEEN CLEANED OR REMOVED. OUTSIDE UNDERGROUND TANK. 20,000 GAL CAPACITY.

AUTOMOTIVE TRADE HS 610 - BROOKLYN K610 (Continued) **U000409472**

Material:

Site ID:	339016
Operable Unit ID:	1100934
Operable Unit:	01
Material ID:	581083
Material Code:	0001A
Material Name:	#2 Fuel Oil
Case No.:	Not reported
Material FA:	Petroleum
Quantity:	Not reported
Units:	Gallons
Recovered:	No
Resource Affected:	Not reported
Oxygenate:	False

Tank Test:

AE156
West
1/8-1/4
0.239 mi.
1260 ft.

Relative:
Lower

Actual:
14 ft.

NYC BD OF ED - AUTOMOTIVE HIGH SCHOOL **RCRA-CESQG** **1001961570**
50 BEDFORD AVE **FINDS** **NYR000083642**
BROOKLYN, NY 11222 **NY MANIFEST**

Site 2 of 2 in cluster AE

RCRA-CESQG:

Date form received by agency:	01/01/2007
Facility name:	NYC BD OF ED - AUTOMOTIVE HIGH SCHOOL
Facility address:	50 BEDFORD AVE BROOKLYN, NY 112223906
EPA ID:	NYR000083642
Mailing address:	QUEENS PLZ N LONG ISLAND CITY, NY 11101
Contact:	BERNARD ORLAN
Contact address:	QUEENS PLZ N LONG ISLAND CITY, NY 11101
Contact country:	US
Contact telephone:	(718) 391-6475
Contact email:	Not reported
EPA Region:	02
Classification:	Conditionally Exempt Small Quantity Generator
Description:	Handler: generates 100 kg or less of hazardous waste per calendar month, and accumulates 1000 kg or less of hazardous waste at any time; or generates 1 kg or less of acutely hazardous waste per calendar month, and accumulates at any time: 1 kg or less of acutely hazardous waste; or 100 kg or less of any residue or contaminated soil, waste or other debris resulting from the cleanup of a spill, into or on any land or water, of acutely hazardous waste; or generates 100 kg or less of any residue or contaminated soil, waste or other debris resulting from the cleanup of a spill, into or on any land or water, of acutely hazardous waste during any calendar month, and accumulates at any time: 1 kg or less of acutely hazardous waste; or 100 kg or less of any residue or contaminated soil, waste or other debris resulting from the cleanup of a spill, into or on any land or water, of acutely hazardous waste

Owner/Operator Summary:

NYC BD OF ED - AUTOMOTIVE HIGH SCHOOL (Continued) **1001961570**

Owner/operator name: NYC BOARD OF EDUCATION
Owner/operator address: 2811 QUEENS PLZ N
LONG ISLAND CITY, NY 11101
Owner/operator country: US
Owner/operator telephone: (718) 391-6475
Legal status: Municipal
Owner/Operator Type: Operator
Owner/Op start date: Not reported
Owner/Op end date: Not reported

Owner/operator name: NYC BOARD OF EDUCATION
Owner/operator address: 2811 QUEENS PLZ N
LONG ISLAND CITY, NY 11101
Owner/operator country: US
Owner/operator telephone: (718) 391-6475
Legal status: Municipal
Owner/Operator Type: Owner
Owner/Op start date: Not reported
Owner/Op end date: Not reported

Handler Activities Summary:
U.S. importer of hazardous waste: No
Mixed waste (haz. and radioactive): No
Recycler of hazardous waste: No
Transporter of hazardous waste: No
Treater, storer or disposer of HW: No
Underground injection activity: No
On-site burner exemption: No
Furnace exemption: No
Used oil fuel burner: No
Used oil processor: No
User oil refiner: No
Used oil fuel marketer to burner: No
Used oil Specification marketer: No
Used oil transfer facility: No
Used oil transporter: No

Historical Generators:
Date form received by agency: 01/01/2006
Site name: NYC BD OF ED - AUTOMOTIVE HIGH SCHOOL
Classification: Conditionally Exempt Small Quantity Generator

Date form received by agency: 01/13/2000
Site name: NYC BD OF ED - AUTOMOTIVE HIGH SCHOOL
Classification: Small Quantity Generator

. Waste code: D001
. Waste name: IGNITABLE WASTE

. Waste code: D002
. Waste name: CORROSIVE WASTE

Violation Status: No violations found

FINDS:

Registry ID: 110004560626

NYC BD OF ED - AUTOMOTIVE HIGH SCHOOL (Continued) **1001961570**

Environmental Interest/Information System

RCRAInfo is a national information system that supports the Resource Conservation and Recovery Act (RCRA) program through the tracking of events and activities related to facilities that generate, transport, and treat, store, or dispose of hazardous waste. RCRAInfo allows RCRA program staff to track the notification, permit, compliance, and corrective action activities required under RCRA.

FIS (New York - Facility Information System) is New York's Department of Environmental Conservation (DEC) information system for tracking environmental facility information found across the State.

NY MANIFEST:

EPA ID:	NYR000083642
Country:	USA
Location Address 1:	50 BEDFORD AVE
Location Address 2:	Not reported
Location City:	BROOKLYN
Location State:	NY
Location Zip Code:	11222
Location Zip Code 4:	Not reported

Mailing Info:

Name:	AUTOMOTIVE HIGH SCHOOL
Contact:	ADRIENNE M SPENCER
Address:	50 BEDFORD AVE
City/State/Zip:	BROOKLYN, NY 11222
Country:	USA
Phone:	718-537-3835

Manifest:

Document ID:	Not reported
Manifest Status:	Not reported
Trans1 State ID:	MAC300016672
Trans2 State ID:	Not reported
Generator Ship Date:	08/21/2014
Trans1 Recv Date:	08/21/2014
Trans2 Recv Date:	Not reported
TSD Site Recv Date:	08/27/2014
Part A Recv Date:	Not reported
Part B Recv Date:	Not reported
Generator EPA ID:	NYR000083642
Trans1 EPA ID:	Not reported
Trans2 EPA ID:	Not reported
TSDF ID:	NYD077444263
Waste Code:	Not reported
Quantity:	148
Units:	K - Kilograms (2.2 pounds)
Number of Containers:	6
Container Type:	BA - Burlap, plastic, paper bags
Handling Method:	L Landfill.
Specific Gravity:	1
Year:	2014
Manifest Tracking Num:	004542949FLE
Import Ind:	N

NYC BD OF ED - AUTOMOTIVE HIGH SCHOOL (Continued) **1001961570**

Export Ind:	N
Discr Quantity Ind:	N
Discr Type Ind:	N
Discr Residue Ind:	N
Discr Partial Reject Ind:	N
Discr Full Reject Ind:	N
Manifest Ref Num:	Not reported
Alt Fac RCRA Id:	Not reported
Alt Fac Sign Date:	Not reported
Mgmt Method Type Code:	H141

Document ID:	Not reported
Manifest Status:	Not reported
Trans1 State ID:	MAC300016672
Trans2 State ID:	Not reported
Generator Ship Date:	08/21/2014
Trans1 Recv Date:	08/21/2014
Trans2 Recv Date:	Not reported
TSD Site Recv Date:	08/27/2014
Part A Recv Date:	Not reported
Part B Recv Date:	Not reported
Generator EPA ID:	NYR000083642
Trans1 EPA ID:	Not reported
Trans2 EPA ID:	Not reported
TSDF ID:	NYD077444263
Waste Code:	Not reported
Quantity:	26
Units:	K - Kilograms (2.2 pounds)
Number of Containers:	1
Container Type:	DF - Fiberboard or plastic drums (glass)
Handling Method:	L Landfill.
Specific Gravity:	1
Year:	2014
Manifest Tracking Num:	004542949FLE
Import Ind:	N
Export Ind:	N
Discr Quantity Ind:	N
Discr Type Ind:	N
Discr Residue Ind:	N
Discr Partial Reject Ind:	N
Discr Full Reject Ind:	N
Manifest Ref Num:	Not reported
Alt Fac RCRA Id:	Not reported
Alt Fac Sign Date:	Not reported
Mgmt Method Type Code:	H141

Document ID:	Not reported
Manifest Status:	Not reported
Trans1 State ID:	MAC300016672
Trans2 State ID:	Not reported
Generator Ship Date:	11/14/2014
Trans1 Recv Date:	11/14/2014
Trans2 Recv Date:	Not reported
TSD Site Recv Date:	11/25/2014
Part A Recv Date:	Not reported

NYC BD OF ED - AUTOMOTIVE HIGH SCHOOL (Continued) **1001961570**

Part B Recv Date:	Not reported
Generator EPA ID:	NYR000083642
Trans1 EPA ID:	Not reported
Trans2 EPA ID:	Not reported
TSDF ID:	NYD077444263
Waste Code:	Not reported
Quantity:	50
Units:	K - Kilograms (2.2 pounds)
Number of Containers:	5
Container Type:	BA - Burlap, plastic, paper bags
Handling Method:	T Chemical, physical, or biological treatment.
Specific Gravity:	1
Year:	2014
Manifest Tracking Num:	006917041FLE
Import Ind:	N
Export Ind:	N
Discr Quantity Ind:	N
Discr Type Ind:	N
Discr Residue Ind:	N
Discr Partial Reject Ind:	N
Discr Full Reject Ind:	N
Manifest Ref Num:	Not reported
Alt Fac RCRA Id:	Not reported
Alt Fac Sign Date:	Not reported
Mgmt Method Type Code:	H141

Document ID:	Not reported
Manifest Status:	Not reported
Trans1 State ID:	MAC300016672
Trans2 State ID:	Not reported
Generator Ship Date:	05/09/2014
Trans1 Recv Date:	05/09/2014
Trans2 Recv Date:	Not reported
TSD Site Recv Date:	05/12/2014
Part A Recv Date:	Not reported
Part B Recv Date:	Not reported
Generator EPA ID:	NYR000083642
Trans1 EPA ID:	Not reported
Trans2 EPA ID:	Not reported
TSDF ID:	NYD077444263
Waste Code:	Not reported
Quantity:	25
Units:	K - Kilograms (2.2 pounds)
Number of Containers:	2
Container Type:	BA - Burlap, plastic, paper bags
Handling Method:	L Landfill.
Specific Gravity:	1
Year:	2014
Manifest Tracking Num:	006926860FLE
Import Ind:	N
Export Ind:	N
Discr Quantity Ind:	N
Discr Type Ind:	N
Discr Residue Ind:	N
Discr Partial Reject Ind:	N
Discr Full Reject Ind:	N

NYC BD OF ED - AUTOMOTIVE HIGH SCHOOL (Continued) **1001961570**

Manifest Ref Num:	Not reported
Alt Fac RCRA Id:	Not reported
Alt Fac Sign Date:	Not reported
Mgmt Method Type Code:	H141

Document ID:	Not reported
Manifest Status:	Not reported
Trans1 State ID:	MAC300016672
Trans2 State ID:	Not reported
Generator Ship Date:	12/04/2014
Trans1 Recv Date:	12/04/2014
Trans2 Recv Date:	Not reported
TSD Site Recv Date:	12/09/2014
Part A Recv Date:	Not reported
Part B Recv Date:	Not reported
Generator EPA ID:	NYR000083642
Trans1 EPA ID:	Not reported
Trans2 EPA ID:	Not reported
TSDF ID:	NYD077444263
Waste Code:	Not reported
Quantity:	48
Units:	K - Kilograms (2.2 pounds)
Number of Containers:	3
Container Type:	BA - Burlap, plastic, paper bags
Handling Method:	L Landfill.
Specific Gravity:	1
Year:	2014
Manifest Tracking Num:	007885081FLE
Import Ind:	N
Export Ind:	N
Discr Quantity Ind:	N
Discr Type Ind:	N
Discr Residue Ind:	N
Discr Partial Reject Ind:	N
Discr Full Reject Ind:	N
Manifest Ref Num:	Not reported
Alt Fac RCRA Id:	Not reported
Alt Fac Sign Date:	Not reported
Mgmt Method Type Code:	H141

Document ID:	Not reported
Manifest Status:	Not reported
Trans1 State ID:	MAD985286988
Trans2 State ID:	Not reported
Generator Ship Date:	01/20/2009
Trans1 Recv Date:	01/20/2009
Trans2 Recv Date:	Not reported
TSD Site Recv Date:	01/21/2009
Part A Recv Date:	Not reported
Part B Recv Date:	Not reported
Generator EPA ID:	NYR000083642
Trans1 EPA ID:	Not reported
Trans2 EPA ID:	Not reported
TSDF ID:	NYD077444263
Waste Code:	Not reported

NYC BD OF ED - AUTOMOTIVE HIGH SCHOOL (Continued) **1001961570**

Quantity:	37.0
Units:	K - Kilograms (2.2 pounds)
Number of Containers:	1.0
Container Type:	DM - Metal drums, barrels
Handling Method:	B Incineration, heat recovery, burning.
Specific Gravity:	1.0
Year:	2009
Manifest Tracking Num:	004730144JJK
Import Ind:	N
Export Ind:	N
Discr Quantity Ind:	N
Discr Type Ind:	N
Discr Residue Ind:	N
Discr Partial Reject Ind:	N
Discr Full Reject Ind:	N
Manifest Ref Num:	Not reported
Alt Fac RCRA Id:	Not reported
Alt Fac Sign Date:	Not reported
Mgmt Method Type Code:	H141

Document ID:	Not reported
Manifest Status:	Not reported
Trans1 State ID:	NYD049178296
Trans2 State ID:	Not reported
Generator Ship Date:	02/13/2009
Trans1 Recv Date:	02/13/2009
Trans2 Recv Date:	Not reported
TSD Site Recv Date:	02/25/2009
Part A Recv Date:	Not reported
Part B Recv Date:	Not reported
Generator EPA ID:	NYR000083642
Trans1 EPA ID:	Not reported
Trans2 EPA ID:	Not reported
TSDF ID:	OHD083377010
Waste Code:	Not reported
Quantity:	400.0
Units:	P - Pounds
Number of Containers:	1.0
Container Type:	DF - Fiberboard or plastic drums (glass)
Handling Method:	B Incineration, heat recovery, burning.
Specific Gravity:	1.0
Year:	2009
Manifest Tracking Num:	004853644JJK
Import Ind:	N
Export Ind:	N
Discr Quantity Ind:	N
Discr Type Ind:	N
Discr Residue Ind:	N
Discr Partial Reject Ind:	N
Discr Full Reject Ind:	N
Manifest Ref Num:	Not reported
Alt Fac RCRA Id:	Not reported
Alt Fac Sign Date:	Not reported
Mgmt Method Type Code:	H061

NYC BD OF ED - AUTOMOTIVE HIGH SCHOOL (Continued) **1001961570**

Document ID:	Not reported
Manifest Status:	Not reported
Trans1 State ID:	NYD049178296
Trans2 State ID:	Not reported
Generator Ship Date:	02/13/2009
Trans1 Recv Date:	02/13/2009
Trans2 Recv Date:	Not reported
TSD Site Recv Date:	02/25/2009
Part A Recv Date:	Not reported
Part B Recv Date:	Not reported
Generator EPA ID:	NYR000083642
Trans1 EPA ID:	Not reported
Trans2 EPA ID:	Not reported
TSDF ID:	OHD083377010
Waste Code:	Not reported
Quantity:	400.0
Units:	P - Pounds
Number of Containers:	1.0
Container Type:	DF - Fiberboard or plastic drums (glass)
Handling Method:	L Landfill.
Specific Gravity:	1.0
Year:	2009
Manifest Tracking Num:	004853644JJK
Import Ind:	N
Export Ind:	N
Discr Quantity Ind:	N
Discr Type Ind:	N
Discr Residue Ind:	N
Discr Partial Reject Ind:	N
Discr Full Reject Ind:	N
Manifest Ref Num:	Not reported
Alt Fac RCRA Id:	Not reported
Alt Fac Sign Date:	Not reported
Mgmt Method Type Code:	H121

Document ID:	NYG1711107
Manifest Status:	Not reported
Trans1 State ID:	68325AK
Trans2 State ID:	Not reported
Generator Ship Date:	01/19/2000
Trans1 Recv Date:	01/19/2000
Trans2 Recv Date:	Not reported
TSD Site Recv Date:	01/20/2000
Part A Recv Date:	Not reported
Part B Recv Date:	Not reported
Generator EPA ID:	NYR000083642
Trans1 EPA ID:	NYD077444263
Trans2 EPA ID:	Not reported
TSDF ID:	NYD077444263
Waste Code:	D022 - CHLOROFORM 6.0 MG/L TCLP
Quantity:	00002
Units:	P - Pounds
Number of Containers:	001
Container Type:	DF - Fiberboard or plastic drums (glass)
Handling Method:	B Incineration, heat recovery, burning.
Specific Gravity:	01.00

NYC BD OF ED - AUTOMOTIVE HIGH SCHOOL (Continued) **1001961570**

Waste Code:	D003 - NON-LISTED REACTIVE WASTES
Quantity:	00001
Units:	P - Pounds
Number of Containers:	001
Container Type:	DF - Fiberboard or plastic drums (glass)
Handling Method:	B Incineration, heat recovery, burning.
Specific Gravity:	01.00
Waste Code:	D003 - NON-LISTED REACTIVE WASTES
Quantity:	00005
Units:	P - Pounds
Number of Containers:	001
Container Type:	DF - Fiberboard or plastic drums (glass)
Handling Method:	B Incineration, heat recovery, burning.
Specific Gravity:	01.00
Waste Code:	D001 - NON-LISTED IGNITABLE WASTES
Quantity:	00003
Units:	P - Pounds
Number of Containers:	001
Container Type:	DF - Fiberboard or plastic drums (glass)
Handling Method:	T Chemical, physical, or biological treatment.
Specific Gravity:	01.00
Year:	2000

Document ID:	NYG1711116
Manifest Status:	Not reported
Trans1 State ID:	68235AK
Trans2 State ID:	Not reported
Generator Ship Date:	01/19/2000
Trans1 Recv Date:	01/19/2000
Trans2 Recv Date:	Not reported
TSD Site Recv Date:	01/20/2000
Part A Recv Date:	Not reported
Part B Recv Date:	Not reported
Generator EPA ID:	NYR000083642
Trans1 EPA ID:	NYD077444263
Trans2 EPA ID:	Not reported
TSDF ID:	NYD077444263
Waste Code:	D002 - NON-LISTED CORROSIVE WASTES
Quantity:	00085
Units:	P - Pounds
Number of Containers:	001
Container Type:	DF - Fiberboard or plastic drums (glass)
Handling Method:	T Chemical, physical, or biological treatment.
Specific Gravity:	01.00
Waste Code:	D002 - NON-LISTED CORROSIVE WASTES
Quantity:	00045
Units:	P - Pounds
Number of Containers:	001
Container Type:	DF - Fiberboard or plastic drums (glass)
Handling Method:	T Chemical, physical, or biological treatment.
Specific Gravity:	01.00
Waste Code:	U012 - ANILINE (L)
Quantity:	00015
Units:	P - Pounds
Number of Containers:	001
Container Type:	DF - Fiberboard or plastic drums (glass)

NYC BD OF ED - AUTOMOTIVE HIGH SCHOOL (Continued) **1001961570**

Handling Method:	B Incineration, heat recovery, burning.
Specific Gravity:	01.00
Waste Code:	D002 - NON-LISTED CORROSIVE WASTES
Quantity:	00010
Units:	P - Pounds
Number of Containers:	001
Container Type:	DF - Fiberboard or plastic drums (glass)
Handling Method:	B Incineration, heat recovery, burning.
Specific Gravity:	01.00
Year:	2000

Document ID:	NYG1711125
Manifest Status:	Not reported
Trans1 State ID:	68235AR
Trans2 State ID:	Not reported
Generator Ship Date:	01/19/2000
Trans1 Recv Date:	01/19/2000
Trans2 Recv Date:	Not reported
TSD Site Recv Date:	01/20/2000
Part A Recv Date:	Not reported
Part B Recv Date:	Not reported
Generator EPA ID:	NYR000083642
Trans1 EPA ID:	NYD077444263
Trans2 EPA ID:	Not reported
TSDF ID:	NYD077444263
Waste Code:	D001 - NON-LISTED IGNITABLE WASTES
Quantity:	00035
Units:	P - Pounds
Number of Containers:	001
Container Type:	DF - Fiberboard or plastic drums (glass)
Handling Method:	B Incineration, heat recovery, burning.
Specific Gravity:	01.00
Waste Code:	U165 - NAPHTHALENE
Quantity:	00030
Units:	P - Pounds
Number of Containers:	001
Container Type:	DF - Fiberboard or plastic drums (glass)
Handling Method:	B Incineration, heat recovery, burning.
Specific Gravity:	01.00
Waste Code:	D009 - MERCURY 0.2 MG/L TCLP
Quantity:	00007
Units:	P - Pounds
Number of Containers:	001
Container Type:	DF - Fiberboard or plastic drums (glass)
Handling Method:	R Material recovery of more than 75 percent of the total material.
Specific Gravity:	01.00
Waste Code:	D003 - NON-LISTED REACTIVE WASTES
Quantity:	00007
Units:	P - Pounds
Number of Containers:	001
Container Type:	DF - Fiberboard or plastic drums (glass)
Handling Method:	B Incineration, heat recovery, burning.
Specific Gravity:	01.00
Year:	2000

NYC BD OF ED - AUTOMOTIVE HIGH SCHOOL (Continued) **1001961570**

Document ID:	NYG2260188
Manifest Status:	Not reported
Trans1 State ID:	NYPD1010
Trans2 State ID:	Not reported
Generator Ship Date:	02/16/2000
Trans1 Recv Date:	02/16/2000
Trans2 Recv Date:	Not reported
TSD Site Recv Date:	02/17/2000
Part A Recv Date:	Not reported
Part B Recv Date:	Not reported
Generator EPA ID:	NYR000083642
Trans1 EPA ID:	NYD077444263
Trans2 EPA ID:	Not reported
TSDF ID:	NYD077444263
Waste Code:	D005 - BARIUM 100.0 MG/L TCLP
Quantity:	00075
Units:	P - Pounds
Number of Containers:	001
Container Type:	DF - Fiberboard or plastic drums (glass)
Handling Method:	B Incineration, heat recovery, burning.
Specific Gravity:	01.00
Waste Code:	D002 - NON-LISTED CORROSIVE WASTES
Quantity:	00030
Units:	P - Pounds
Number of Containers:	001
Container Type:	DF - Fiberboard or plastic drums (glass)
Handling Method:	T Chemical, physical, or biological treatment.
Specific Gravity:	01.00
Waste Code:	D002 - NON-LISTED CORROSIVE WASTES
Quantity:	00007
Units:	P - Pounds
Number of Containers:	001
Container Type:	DF - Fiberboard or plastic drums (glass)
Handling Method:	T Chemical, physical, or biological treatment.
Specific Gravity:	01.00
Year:	2000

Document ID:	NYG2260197
Manifest Status:	Not reported
Trans1 State ID:	NYPD1010
Trans2 State ID:	Not reported
Generator Ship Date:	02/16/2000
Trans1 Recv Date:	02/16/2000
Trans2 Recv Date:	Not reported
TSD Site Recv Date:	02/17/2000
Part A Recv Date:	Not reported
Part B Recv Date:	Not reported
Generator EPA ID:	NYR000083642
Trans1 EPA ID:	NYD077444263
Trans2 EPA ID:	Not reported
TSDF ID:	NYD077444263
Waste Code:	U002 - ACETONE
Quantity:	00200
Units:	P - Pounds
Number of Containers:	001
Container Type:	DM - Metal drums, barrels

NYC BD OF ED - AUTOMOTIVE HIGH SCHOOL (Continued) **1001961570**

Handling Method:	B Incineration, heat recovery, burning.
Specific Gravity:	01.00
Waste Code:	D009 - MERCURY 0.2 MG/L TCLP
Quantity:	00003
Units:	P - Pounds
Number of Containers:	001
Container Type:	DF - Fiberboard or plastic drums (glass)
Handling Method:	R Material recovery of more than 75 percent of the total material.
Specific Gravity:	01.00
Waste Code:	D001 - NON-LISTED IGNITABLE WASTES
Quantity:	00001
Units:	P - Pounds
Number of Containers:	001
Container Type:	DF - Fiberboard or plastic drums (glass)
Handling Method:	B Incineration, heat recovery, burning.
Specific Gravity:	01.00
Waste Code:	D001 - NON-LISTED IGNITABLE WASTES
Quantity:	00002
Units:	P - Pounds
Number of Containers:	001
Container Type:	DF - Fiberboard or plastic drums (glass)
Handling Method:	B Incineration, heat recovery, burning.
Specific Gravity:	01.00
Year:	2000

Document ID:	NYG1003572
Manifest Status:	Not reported
Trans1 State ID:	68235AK
Trans2 State ID:	Not reported
Generator Ship Date:	01/19/2000
Trans1 Recv Date:	01/19/2000
Trans2 Recv Date:	Not reported
TSD Site Recv Date:	01/20/2000
Part A Recv Date:	Not reported
Part B Recv Date:	Not reported
Generator EPA ID:	NYR000083642
Trans1 EPA ID:	NYD077444263
Trans2 EPA ID:	Not reported
TSDF ID:	NYD077444263
Waste Code:	D002 - NON-LISTED CORROSIVE WASTES
Quantity:	00008
Units:	P - Pounds
Number of Containers:	001
Container Type:	DF - Fiberboard or plastic drums (glass)
Handling Method:	B Incineration, heat recovery, burning.
Specific Gravity:	01.00
Waste Code:	D001 - NON-LISTED IGNITABLE WASTES
Quantity:	00018
Units:	P - Pounds
Number of Containers:	001
Container Type:	DF - Fiberboard or plastic drums (glass)
Handling Method:	B Incineration, heat recovery, burning.
Specific Gravity:	01.00
Waste Code:	U144 - LEAD ACETATE
Quantity:	00005
Units:	P - Pounds

NYC BD OF ED - AUTOMOTIVE HIGH SCHOOL (Continued) **1001961570**

Number of Containers:	001
Container Type:	DF - Fiberboard or plastic drums (glass)
Handling Method:	B Incineration, heat recovery, burning.
Specific Gravity:	01.00
Waste Code:	D003 - NON-LISTED REACTIVE WASTES
Quantity:	00003
Units:	P - Pounds
Number of Containers:	001
Container Type:	DF - Fiberboard or plastic drums (glass)
Handling Method:	B Incineration, heat recovery, burning.
Specific Gravity:	01.00
Year:	2000

Document ID:	NYG1003581
Manifest Status:	Not reported
Trans1 State ID:	68235AK
Trans2 State ID:	Not reported
Generator Ship Date:	01/19/2000
Trans1 Recv Date:	01/19/2000
Trans2 Recv Date:	Not reported
TSD Site Recv Date:	01/20/2000
Part A Recv Date:	Not reported
Part B Recv Date:	Not reported
Generator EPA ID:	NYR000083642
Trans1 EPA ID:	NYD077444263
Trans2 EPA ID:	Not reported
TSDF ID:	NYD077444263
Waste Code:	D002 - NON-LISTED CORROSIVE WASTES
Quantity:	00020
Units:	P - Pounds
Number of Containers:	001
Container Type:	DF - Fiberboard or plastic drums (glass)
Handling Method:	T Chemical, physical, or biological treatment.
Specific Gravity:	01.00
Waste Code:	U135 - HYDROGEN SULFIDE
Quantity:	00010
Units:	P - Pounds
Number of Containers:	001
Container Type:	DF - Fiberboard or plastic drums (glass)
Handling Method:	B Incineration, heat recovery, burning.
Specific Gravity:	01.00
Waste Code:	D001 - NON-LISTED IGNITABLE WASTES
Quantity:	00110
Units:	P - Pounds
Number of Containers:	001
Container Type:	DF - Fiberboard or plastic drums (glass)
Handling Method:	B Incineration, heat recovery, burning.
Specific Gravity:	01.00
Year:	2000

Document ID:	NYG3565926
Manifest Status:	Not reported
Trans1 State ID:	40580PANY
Trans2 State ID:	Not reported
Generator Ship Date:	01/13/2003

NYC BD OF ED - AUTOMOTIVE HIGH SCHOOL (Continued) **1001961570**

Trans1 Recv Date:	01/13/2003
Trans2 Recv Date:	Not reported
TSD Site Recv Date:	01/14/2003
Part A Recv Date:	Not reported
Part B Recv Date:	Not reported
Generator EPA ID:	NYR000083642
Trans1 EPA ID:	NYD077444263
Trans2 EPA ID:	Not reported
TSDF ID:	NYD077444263
Waste Code:	D001 - NON-LISTED IGNITABLE WASTES
Quantity:	00001
Units:	G - Gallons (liquids only)* (8.3 pounds)
Number of Containers:	001
Container Type:	DF - Fiberboard or plastic drums (glass)
Handling Method:	B Incineration, heat recovery, burning.
Specific Gravity:	01.00
Year:	2003

W157
NW
1/8-1/4
0.241 mi.
1275 ft.

CON EDISON **NY MANIFEST** **S117061449**
FO 678 MANHATTAN AVE **N/A**
BROOKLYN, NY 11222

Site 2 of 3 in cluster W

Relative:
Higher

Actual:
16 ft.

NY MANIFEST:

EPA ID:	NYP004537569
Country:	USA
Location Address 1:	FO 678 MANHATTAN AVE
Location Address 2:	SB 77161
Location City:	BROOKLYN
Location State:	NY
Location Zip Code:	11222
Location Zip Code 4:	Not reported

Mailing Info:

Name:	CON EDISON
Contact:	TOM TEELING
Address:	4 IRVING PLACE 15TH FLOOR
City/State/Zip:	NEW YORK, NY 10003
Country:	USA
Phone:	Not reported

Manifest:

Document ID:	Not reported
Manifest Status:	Not reported
Trans1 State ID:	NJD003812047
Trans2 State ID:	Not reported
Generator Ship Date:	05/20/2014
Trans1 Recv Date:	05/20/2014
Trans2 Recv Date:	Not reported
TSD Site Recv Date:	05/22/2014
Part A Recv Date:	Not reported
Part B Recv Date:	Not reported
Generator EPA ID:	NYP004537569
Trans1 EPA ID:	Not reported
Trans2 EPA ID:	Not reported
TSDF ID:	NJD991291105

CON EDISON (Continued) **S117061449**

Waste Code:	Not reported
Quantity:	50
Units:	G - Gallons (liquids only)* (8.3 pounds)
Number of Containers:	1
Container Type:	TT - Cargo tank, tank trucks
Handling Method:	T Chemical, physical, or biological treatment.
Specific Gravity:	1
Year:	2014
Manifest Tracking Num:	002418907GBF
Import Ind:	N
Export Ind:	N
Discr Quantity Ind:	N
Discr Type Ind:	N
Discr Residue Ind:	N
Discr Partial Reject Ind:	N
Discr Full Reject Ind:	N
Manifest Ref Num:	Not reported
Alt Fac RCRA Id:	Not reported
Alt Fac Sign Date:	Not reported
Mgmt Method Type Code:	H110

AC158 **FDNY ENGINE 229 / LADDER 146** **NY UST** **U004078047**
South **75 RICHARDSON STREET** **N/A**
1/8-1/4 **BROOKLYN, NY 11211**
0.242 mi.
1276 ft. **Site 4 of 10 in cluster AC**

Relative:
Lower

Actual:
15 ft.

UST:

Id/Status:	2-600510 / Unregulated/Closed
Program Type:	PBS
Region:	STATE
DEC Region:	2
Expiration Date:	03/16/1999
UTM X:	588803.99982000003
UTM Y:	4508011.0769800004
Site Type:	Other

Affiliation Records:

Site Id:	22491
Affiliation Type:	Facility Owner
Company Name:	F.D.N.Y.
Contact Type:	Not reported
Contact Name:	Not reported
Address1:	250 LIVINGSTON STREET
Address2:	Not reported
City:	BROOKLYN
State:	NY
Zip Code:	11211
Country Code:	001
Phone:	(718) 403-1580
EMail:	Not reported
Fax Number:	Not reported
Modified By:	TRANSLAT
Date Last Modified:	3/4/2004

Site Id:	22491
Affiliation Type:	Mail Contact
Company Name:	F.D.N.Y.

FDNY ENGINE 229 / LADDER 146 (Continued) **U004078047**

Contact Type:	Not reported
Contact Name:	MIKHAIL ALTSHILER
Address1:	250 LIVINGSTON STREET
Address2:	Not reported
City:	BROOKLYN
State:	NY
Zip Code:	11211
Country Code:	001
Phone:	(718) 403-1580
EMail:	Not reported
Fax Number:	Not reported
Modified By:	TRANSLAT
Date Last Modified:	3/4/2004

Site Id:	22491
Affiliation Type:	On-Site Operator
Company Name:	FDNY ENGINE 229 / LADDER 146
Contact Type:	Not reported
Contact Name:	COMPANY OFFICER
Address1:	Not reported
Address2:	Not reported
City:	Not reported
State:	NN
Zip Code:	Not reported
Country Code:	001
Phone:	(718) 965-8229
EMail:	Not reported
Fax Number:	Not reported
Modified By:	TRANSLAT
Date Last Modified:	3/4/2004

Site Id:	22491
Affiliation Type:	Emergency Contact
Company Name:	F.D.N.Y.
Contact Type:	Not reported
Contact Name:	F.D.N.Y.
Address1:	Not reported
Address2:	Not reported
City:	Not reported
State:	NN
Zip Code:	Not reported
Country Code:	001
Phone:	(718) 403-1580
EMail:	Not reported
Fax Number:	Not reported
Modified By:	TRANSLAT
Date Last Modified:	3/4/2004

Tank Info:

Tank Number:	002
Tank ID:	52624
Tank Status:	Closed - In Place
Material Name:	Closed - In Place
Capacity Gallons:	275
Install Date:	05/01/1997
Date Tank Closed:	05/01/1997

FDNY ENGINE 229 / LADDER 146 (Continued) **U004078047**

Registered:	True
Tank Location:	Underground
Tank Type:	Steel/carbon steel
Material Code:	0009
Common Name of Substance:	Gasoline
Tightness Test Method:	NN
Date Test:	Not reported
Next Test Date:	Not reported
Pipe Model:	Not reported
Modified By:	TRANSLAT
Last Modified:	03/04/2004

Equipment Records:

A00 - Tank Internal Protection - None
D00 - Pipe Type - No Piping
G00 - Tank Secondary Containment - None
J00 - Dispenser - None
C00 - Pipe Location - No Piping
F00 - Pipe External Protection - None
I00 - Overfill - None
B00 - Tank External Protection - None
H00 - Tank Leak Detection - None

AC159 **NYC FIRE DEPT ENGINE CO 229** **RCRA NonGen / NLR** **1001197486**
South **75 RICHARDSON ST** **FINDS** **NYR000040410**
1/8-1/4 **BROOKLYN, NY 11211**
0.242 mi.
1276 ft. **Site 5 of 10 in cluster AC**

Relative:
Lower

Actual:
15 ft.

RCRA NonGen / NLR:

Date form received by agency:	01/01/2007
Facility name:	NYC FIRE DEPT ENGINE CO 229
Facility address:	75 RICHARDSON ST BROOKLYN, NY 112111305
EPA ID:	NYR000040410
Mailing address:	RICHARDSON ST BROOKLYN, NY 11226
Contact:	Not reported
Contact address:	RICHARDSON ST BROOKLYN, NY 11226
Contact country:	US
Contact telephone:	Not reported
Contact email:	Not reported
EPA Region:	02
Classification:	Non-Generator
Description:	Handler: Non-Generators do not presently generate hazardous waste

Owner/Operator Summary:

Owner/operator name:	NYC FIRE DEPT
Owner/operator address:	75 RICHARDSON ST BROOKLYN, NY 11226
Owner/operator country:	US
Owner/operator telephone:	(718) 965-8229
Legal status:	Municipal
Owner/Operator Type:	Operator
Owner/Op start date:	Not reported
Owner/Op end date:	Not reported

NYC FIRE DEPT ENGINE CO 229 (Continued) **1001197486**

Owner/operator name: NYC FIRE DEPT
Owner/operator address: 75 RICHARDSON ST
BROOKLYN, NY 11226
Owner/operator country: US
Owner/operator telephone: (718) 965-8229
Legal status: Municipal
Owner/Operator Type: Owner
Owner/Op start date: Not reported
Owner/Op end date: Not reported

Handler Activities Summary:
U.S. importer of hazardous waste: No
Mixed waste (haz. and radioactive): No
Recycler of hazardous waste: No
Transporter of hazardous waste: No
Treater, storer or disposer of HW: No
Underground injection activity: No
On-site burner exemption: No
Furnace exemption: No
Used oil fuel burner: No
Used oil processor: No
User oil refiner: No
Used oil fuel marketer to burner: No
Used oil Specification marketer: No
Used oil transfer facility: No
Used oil transporter: No

Historical Generators:
Date form received by agency: 01/01/2006
Site name: NYC FIRE DEPT ENGINE CO 229
Classification: Not a generator, verified

Date form received by agency: 07/08/1999
Site name: NYC FIRE DEPT ENGINE CO 229
Classification: Not a generator, verified

Date form received by agency: 06/04/1997
Site name: NYC FIRE DEPT ENGINE CO 229
Classification: Small Quantity Generator

. Waste code: D001
. Waste name: IGNITABLE WASTE

. Waste code: X003
. Waste name: OTHER STATE REGULATED WASTES [i.e., DIESEL FUEL, GASOLINE AND HOME HEATING OIL]

Violation Status: No violations found

FINDS:

Registry ID: 110004534889

Environmental Interest/Information System
RCRAInfo is a national information system that supports the Resource Conservation and Recovery Act (RCRA) program through the tracking of events and activities related to facilities that generate, transport,

NYC FIRE DEPT ENGINE CO 229 (Continued) **1001197486**

and treat, store, or dispose of hazardous waste. RCRAInfo allows RCRA program staff to track the notification, permit, compliance, and corrective action activities required under RCRA.

AC160 **FDNY ENGINE 229 / LADDER 146** **NY AST** **U003178517**
South **75 RICHARDSON STREET** **N/A**
1/8-1/4 **BROOKLYN, NY 11211**
0.242 mi.
1276 ft. **Site 6 of 10 in cluster AC**

Relative:
Lower

Actual:
15 ft.

AST:

Region:	STATE
DEC Region:	2
Site Status:	Unregulated/Closed
Facility Id:	2-600510
Program Type:	PBS
UTM X:	588803.99982000003
UTM Y:	4508011.0769800004
Expiration Date:	03/16/1999
Site Type:	Other

Affiliation Records:

Site Id:	22491
Affiliation Type:	Facility Owner
Company Name:	F.D.N.Y.
Contact Type:	Not reported
Contact Name:	Not reported
Address1:	250 LIVINGSTON STREET
Address2:	Not reported
City:	BROOKLYN
State:	NY
Zip Code:	11211
Country Code:	001
Phone:	(718) 403-1580
EMail:	Not reported
Fax Number:	Not reported
Modified By:	TRANSLAT
Date Last Modified:	3/4/2004

Site Id:	22491
Affiliation Type:	Mail Contact
Company Name:	F.D.N.Y.
Contact Type:	Not reported
Contact Name:	MIKHAIL ALTSHILER
Address1:	250 LIVINGSTON STREET
Address2:	Not reported
City:	BROOKLYN
State:	NY
Zip Code:	11211
Country Code:	001
Phone:	(718) 403-1580
EMail:	Not reported
Fax Number:	Not reported
Modified By:	TRANSLAT
Date Last Modified:	3/4/2004

Site Id:	22491

FDNY ENGINE 229 / LADDER 146 (Continued) **U003178517**

Affiliation Type:	On-Site Operator
Company Name:	FDNY ENGINE 229 / LADDER 146
Contact Type:	Not reported
Contact Name:	COMPANY OFFICER
Address1:	Not reported
Address2:	Not reported
City:	Not reported
State:	NN
Zip Code:	Not reported
Country Code:	001
Phone:	(718) 965-8229
EMail:	Not reported
Fax Number:	Not reported
Modified By:	TRANSLAT
Date Last Modified:	3/4/2004

Site Id:	22491
Affiliation Type:	Emergency Contact
Company Name:	F.D.N.Y.
Contact Type:	Not reported
Contact Name:	F.D.N.Y.
Address1:	Not reported
Address2:	Not reported
City:	Not reported
State:	NN
Zip Code:	Not reported
Country Code:	001
Phone:	(718) 403-1580
EMail:	Not reported
Fax Number:	Not reported
Modified By:	TRANSLAT
Date Last Modified:	3/4/2004

Tank Info:

Tank Number:	001
Tank Id:	42874
Material Code:	0001
Common Name of Substance:	#2 Fuel Oil (On-Site Consumption)

Equipment Records:

	A00 - Tank Internal Protection - None
	D01 - Pipe Type - Steel/Carbon Steel/Iron
	G00 - Tank Secondary Containment - None
	I05 - Overfill - Vent Whistle
	J02 - Dispenser - Suction Dispenser
	F00 - Pipe External Protection - None
	B00 - Tank External Protection - None
	C01 - Pipe Location - Aboveground
	H00 - Tank Leak Detection - None
Tank Location:	1
Tank Type:	Steel/Carbon Steel/Iron
Tank Status:	Closed - Removed
Pipe Model:	Not reported
Install Date:	12/01/1997
Capacity Gallons:	2000

FDNY ENGINE 229 / LADDER 146 (Continued) **U003178517**

Tightness Test Method:	NN
Date Test:	Not reported
Next Test Date:	Not reported
Date Tank Closed:	12/01/1997
Register:	True
Modified By:	TRANSLAT
Last Modified:	03/04/2004
Material Name:	#2 Fuel Oil (On-Site Consumption)

Tank Number:	003
Tank Id:	53514
Material Code:	0008
Common Name of Substance:	Diesel

Equipment Records:

B01 - Tank External Protection - Painted/Asphalt Coating
K01 - Spill Prevention - Catch Basin
A00 - Tank Internal Protection - None
D01 - Pipe Type - Steel/Carbon Steel/Iron
F05 - Pipe External Protection - Jacketed
G01 - Tank Secondary Containment - Diking (Aboveground)
H99 - Tank Leak Detection - Other
J02 - Dispenser - Suction Dispenser
H05 - Tank Leak Detection - In-Tank System (ATG)
C03 - Pipe Location - Aboveground/Underground Combination
I03 - Overfill - Automatic Shut-Off

Tank Location:	3
Tank Type:	Steel/Carbon Steel/Iron
Tank Status:	In Service
Pipe Model:	Not reported
Install Date:	12/01/1997
Capacity Gallons:	550
Tightness Test Method:	NN
Date Test:	Not reported
Next Test Date:	Not reported
Date Tank Closed:	Not reported
Register:	True
Modified By:	TRANSLAT
Last Modified:	03/04/2004
Material Name:	Diesel

161
ESE
1/8-1/4
0.242 mi.
1276 ft.

CON EDISON **NY MANIFEST** **S117059781**
10 RUSSELL ST **N/A**
BROOKLYN, NY 11201

Relative:
Higher

Actual:
27 ft.

NY MANIFEST:

EPA ID:	NYP004519708
Country:	USA
Location Address 1:	10 RUSSELL ST
Location Address 2:	SB41588
Location City:	BROOKLYN
Location State:	NY
Location Zip Code:	11201
Location Zip Code 4:	Not reported

CON EDISON (Continued) **S117059781**

Mailing Info:

Name:	CON EDISON
Contact:	CON EDISON
Address:	4 IRVING PL
Address 2:	15TH FL
City/State/Zip:	NEW YORK, NY 10003
Country:	USA
Phone:	Not reported

Manifest:

Document ID:	Not reported
Manifest Status:	Not reported
Trans1 State ID:	NJD003812047
Trans2 State ID:	Not reported
Generator Ship Date:	05/02/2014
Trans1 Recv Date:	05/02/2014
Trans2 Recv Date:	Not reported
TSD Site Recv Date:	05/02/2014
Part A Recv Date:	Not reported
Part B Recv Date:	Not reported
Generator EPA ID:	NYP004519708
Trans1 EPA ID:	Not reported
Trans2 EPA ID:	Not reported
TSDF ID:	NJD991291105
Waste Code:	Not reported
Quantity:	200
Units:	G - Gallons (liquids only)* (8.3 pounds)
Number of Containers:	1
Container Type:	TT - Cargo tank, tank trucks
Handling Method:	T Chemical, physical, or biological treatment.
Specific Gravity:	1
Year:	2014
Manifest Tracking Num:	002418631GBF
Import Ind:	N
Export Ind:	N
Discr Quantity Ind:	N
Discr Type Ind:	N
Discr Residue Ind:	N
Discr Partial Reject Ind:	N
Discr Full Reject Ind:	N
Manifest Ref Num:	Not reported
Alt Fac RCRA Id:	Not reported
Alt Fac Sign Date:	Not reported
Mgmt Method Type Code:	H110

Y162 **CON EDISON** **NY MANIFEST** **S117063631**
South **73 RICHARDSON ST** **N/A**
1/8-1/4 **BROOKLYN, NY 11211**
0.243 mi.
1282 ft. **Site 4 of 5 in cluster Y**

Relative:
Lower

Actual:
15 ft.

NY MANIFEST:

EPA ID:	NYP004560652
Country:	USA
Location Address 1:	73 RICHARDSON ST
Location Address 2:	SB71298

CON EDISON (Continued) **S117063631**

Location City:	BROOKLYN
Location State:	NY
Location Zip Code:	11211
Location Zip Code 4:	Not reported

Mailing Info:

Name:	CON EDISON
Contact:	CON EDISON
Address:	4 IRVING PL
Address 2:	15TH FL
City/State/Zip:	NEW YORK, NY 10003
Country:	USA
Phone:	Not reported

Manifest:

Document ID:	Not reported
Manifest Status:	Not reported
Trans1 State ID:	NJD003812047
Trans2 State ID:	Not reported
Generator Ship Date:	06/11/2014
Trans1 Recv Date:	06/11/2014
Trans2 Recv Date:	Not reported
TSD Site Recv Date:	06/17/2014
Part A Recv Date:	Not reported
Part B Recv Date:	Not reported
Generator EPA ID:	NYP004560652
Trans1 EPA ID:	Not reported
Trans2 EPA ID:	Not reported
TSDF ID:	NJD991291105
Waste Code:	Not reported
Quantity:	40
Units:	G - Gallons (liquids only)* (8.3 pounds)
Number of Containers:	1
Container Type:	TT - Cargo tank, tank trucks
Handling Method:	T Chemical, physical, or biological treatment.
Specific Gravity:	1
Year:	2014
Manifest Tracking Num:	002424260GBF
Import Ind:	N
Export Ind:	N
Discr Quantity Ind:	N
Discr Type Ind:	N
Discr Residue Ind:	N
Discr Partial Reject Ind:	N
Discr Full Reject Ind:	N
Manifest Ref Num:	Not reported
Alt Fac RCRA Id:	Not reported
Alt Fac Sign Date:	Not reported
Mgmt Method Type Code:	H110

Y163 **CON EDISON** **NY MANIFEST** **S117065086**
South **73 RICHARDSON ST** **N/A**
1/8-1/4 **BROOKLYN, NY 11211**
0.243 mi.
1282 ft. **Site 5 of 5 in cluster Y**

Relative:
Lower

Actual:
15 ft.

NY MANIFEST:

EPA ID:	NYP004576112
Country:	USA
Location Address 1:	73 RICHARDSON ST
Location Address 2:	SB 71248
Location City:	BROOKLYN
Location State:	NY
Location Zip Code:	11211
Location Zip Code 4:	Not reported

Mailing Info:

Name:	CON EDISON
Contact:	TOM TEELING
Address:	4 IRVING PLACE 15TH FLOOR
City/State/Zip:	NEW YORK, NY 10003
Country:	USA
Phone:	Not reported

Manifest:

Document ID:	Not reported
Manifest Status:	Not reported
Trans1 State ID:	NJD003812047
Trans2 State ID:	Not reported
Generator Ship Date:	06/25/2014
Trans1 Recv Date:	06/25/2014
Trans2 Recv Date:	Not reported
TSD Site Recv Date:	06/27/2014
Part A Recv Date:	Not reported
Part B Recv Date:	Not reported
Generator EPA ID:	NYP004576112
Trans1 EPA ID:	Not reported
Trans2 EPA ID:	Not reported
TSDF ID:	NJD991291105
Waste Code:	Not reported
Quantity:	50
Units:	G - Gallons (liquids only)* (8.3 pounds)
Number of Containers:	1
Container Type:	TT - Cargo tank, tank trucks
Handling Method:	T Chemical, physical, or biological treatment.
Specific Gravity:	1
Year:	2014
Manifest Tracking Num:	002503138GBF
Import Ind:	N
Export Ind:	N
Discr Quantity Ind:	N
Discr Type Ind:	N
Discr Residue Ind:	N
Discr Partial Reject Ind:	N
Discr Full Reject Ind:	N
Manifest Ref Num:	Not reported
Alt Fac RCRA Id:	Not reported
Alt Fac Sign Date:	Not reported

CON EDISON (Continued) **S117065086**

Mgmt Method Type Code: H110

W164
NW
1/8-1/4
0.245 mi.
1292 ft.

JERRY LEBEDOWICZ
680 MANHATTAN AVE
BROOKLYN, NY 11222

NY AST **U003395782**
NY HIST AST **N/A**
NY Spills

Site 3 of 3 in cluster W

Relative:
Higher

Actual:
16 ft.

AST:

Region:	STATE
DEC Region:	2
Site Status:	Active
Facility Id:	2-600887
Program Type:	PBS
UTM X:	588579.74367
UTM Y:	4508735.6957900003
Expiration Date:	01/30/2017
Site Type:	Apartment Building/Office Building

Affiliation Records:

Site Id:	22858
Affiliation Type:	Mail Contact
Company Name:	PARK 80 HOLDING LLC
Contact Type:	MGR
Contact Name:	THOMAS J. CARACCIO
Address1:	PO BOX 3557
Address2:	Not reported
City:	NEW HYDE PARK
State:	NY
Zip Code:	11040
Country Code:	001
Phone:	(718) 343-1336
EMail:	TOMC@VLKMGT.COM
Fax Number:	Not reported
Modified By:	MSBAPTIS
Date Last Modified:	10/10/2012

Site Id:	22858
Affiliation Type:	On-Site Operator
Company Name:	PARK 80 HOLDING
Contact Type:	Not reported
Contact Name:	MARY ANN SANTIAGO
Address1:	Not reported
Address2:	Not reported
City:	Not reported
State:	NN
Zip Code:	Not reported
Country Code:	001
Phone:	(347) 513-3483
EMail:	Not reported
Fax Number:	Not reported
Modified By:	MSBAPTIS
Date Last Modified:	10/10/2012

Site Id:	22858
Affiliation Type:	Emergency Contact
Company Name:	PARK 80 HOLDING LLC
Contact Type:	Not reported

JERRY LEBEDOWICZ (Continued) **U003395782**

Contact Name:	JOHN MEKLO
Address1:	Not reported
Address2:	Not reported
City:	Not reported
State:	NN
Zip Code:	Not reported
Country Code:	999
Phone:	(917) 754-4224
EMail:	Not reported
Fax Number:	Not reported
Modified By:	MSBAPTIS
Date Last Modified:	10/10/2012

Site Id:	22858
Affiliation Type:	Facility Owner
Company Name:	PARK 80 HOLDING LLC
Contact Type:	MGR
Contact Name:	THOMAS J. CARACCIO
Address1:	PO BOX 3557
Address2:	Not reported
City:	NEW HYDE PARK
State:	NY
Zip Code:	11040
Country Code:	001
Phone:	(718) 343-1336
EMail:	TOMC@VLKMGT.COM
Fax Number:	Not reported
Modified By:	MSBAPTIS
Date Last Modified:	10/10/2012

Tank Info:

Tank Number:	1
Tank Id:	44318
Material Code:	0001
Common Name of Substance:	#2 Fuel Oil (On-Site Consumption)

Equipment Records:

A00 - Tank Internal Protection - None
D01 - Pipe Type - Steel/Carbon Steel/Iron
I05 - Overfill - Vent Whistle
J02 - Dispenser - Suction Dispenser
G03 - Tank Secondary Containment - Vault (w/o access)
I04 - Overfill - Product Level Gauge (A/G)
H06 - Tank Leak Detection - Impervious Barrier/Concrete Pad (A/G)
L00 - Piping Leak Detection - None
B00 - Tank External Protection - None
C01 - Pipe Location - Aboveground
E00 - Piping Secondary Containment - None
F01 - Pipe External Protection - Painted/Asphalt Coating
K00 - Spill Prevention - None

Tank Location:	2
Tank Type:	Steel/Carbon Steel/Iron
Tank Status:	In Service
Pipe Model:	Not reported
Install Date:	04/01/1951

JERRY LEBEDOWICZ (Continued) **U003395782**

Capacity Gallons:	3000
Tightness Test Method:	NN
Date Test:	Not reported
Next Test Date:	Not reported
Date Tank Closed:	Not reported
Register:	True
Modified By:	MSBAPTIS
Last Modified:	10/10/2012
Material Name:	#2 Fuel Oil (On-Site Consumption)

HIST AST:

PBS Number:	2-600887
SWIS Code:	6101
Operator:	JERRY LEBEDOWICZ
Facility Phone:	(718) 229-7111
Facility Addr2:	680 MANHATTAN AVE
Facility Type:	Not reported
Emergency:	JERRY LEBEDOWICZ
Emergency Tel:	(718) 229-7111
Old PBSNO:	Not reported
Date Inspected:	Not reported
Inspector:	Not reported
Result of Inspection:	Not reported
Owner Name:	JERRY LEBEDOWICZ
Owner Address:	52-47 BROWVALE LANE
Owner City,St,Zip:	LITTLE NECK, NY 11362
Federal ID:	Not reported
Owner Tel:	(718) 229-7111
Owner Type:	Private Resident
Owner Subtype:	Not reported
Mailing Contact:	JERRY LEBEDOWICZ
Mailing Name:	JERRY LEBEDOWICZ
Mailing Address:	52-47 BROWVALE LANE
Mailing Address 2:	Not reported
Mailing City,St,Zip:	LITTLE NECK, NY 11362
Mailing Telephone:	(718) 229-7111
Owner Mark:	First Owner
Facility Status:	1 - Active PBS facility, i.e. total capacity of the PBS tanks is greater than 1,100 gallons, regardless if Subpart 360-14 tanks exist or not at the facility.
Certification Flag:	False
Certification Date:	08/25/1997
Expiration:	09/24/2002
Renew Flag:	False
Renew Date:	Not reported
Total Capacity:	3000
FAMT:	True
Facility Screen:	Minor Data Missing
Owner Screen:	Minor Data Missing
Tank Screen:	Minor Data Missing
Dead Letter:	False
CBS Number:	Not reported
Town or City:	NEW YORK CITY
County Code:	61
Town or City Code:	01
Region:	2

JERRY LEBEDOWICZ (Continued) **U003395782**

Tank ID:	1
Tank Location:	ABOVEGROUND ON SADDLES LEGS, STILTS, RACK, OR CRADLE
Tank Status:	In Service
Install Date:	Not reported
Capacity (Gal):	3000
Product Stored:	NOS 1,2, OR 4 FUEL OIL
Tank Type:	Steel/carbon steel
Tank Internal:	Not reported
Tank External:	Not reported
Pipe Location:	Not reported
Pipe Type:	Not reported
Pipe Internal:	Not reported
Pipe External:	Not reported
Tank Containment:	Not reported
Leak Detection:	05
Overfill Protection:	06
Dispenser Method:	Suction
Date Tested:	Not reported
Next Test Date:	Not reported
Missing Data for Tank:	Minor Data Missing
Date Closed:	Not reported
Test Method:	Not reported
Deleted:	False
Updated:	True
SPDES Number:	Not reported
Lat/Long:	Not reported

SPILLS:

Facility ID:	9415336
Facility Type:	ER
DER Facility ID:	121539
Site ID:	142400
DEC Region:	2
Spill Date:	2/22/1995
Spill Number/Closed Date:	9415336 / 3/17/2005
Spill Cause:	Unknown
Spill Class:	Known release with minimal potential for fire or hazard. DEC Response. Willing Responsible Party. Corrective action taken.
SWIS:	2401
Investigator:	MCTIBBE
Referred To:	Not reported
Reported to Dept:	2/22/1995
CID:	Not reported
Water Affected:	Not reported
Spill Source:	Unknown
Spill Notifier:	Local Agency
Cleanup Ceased:	Not reported
Cleanup Meets Std:	False
Last Inspection:	Not reported
Recommended Penalty:	False
UST Trust:	False
Remediation Phase:	0
Date Entered In Computer:	12/27/1948
Spill Record Last Update:	3/17/2005
Spiller Name:	Not reported
Spiller Company:	UNKNOWN
Spiller Address:	Not reported

JERRY LEBEDOWICZ (Continued) **U003395782**

Spiller City,St,Zip: NY
Spiller Company: 999
Contact Name: Not reported
Contact Phone: Not reported
DEC Memo: Prior to Sept, 2004 data translation this spill Lead_DEC Field was "TIBBE"1/26/04 - Austin - due to impact to subway, transferred to to Tibbe for check with NYCTA on status - may be related to spill #9813210 - end03/17/05: According to a NYCT e-mail dated 3/14/05, NYCT inspected the site on 3/9/05 and found the area to be clean with no signs of a spill.
Remarks: Unknown petroleum leaking from 300 gal tank into subway

Material:
Site ID: 142400
Operable Unit ID: 1012647
Operable Unit: 01
Material ID: 370513
Material Code: 0064A
Material Name: UNKNOWN MATERIAL
Case No.: Not reported
Material FA: Other
Quantity: 0
Units: Gallons
Recovered: No
Resource Affected: Not reported
Oxygenate: False

Tank Test:

AC165 **EDR US Hist Auto Stat** **1015464197**
South **392 LEONARD ST** **N/A**
1/8-1/4 **BROOKLYN, NY 11211**
0.245 mi.
1296 ft. **Site 7 of 10 in cluster AC**

Relative:
Lower

Actual:
15 ft.

EDR Historical Auto Stations:
Name: A D BASIC AUTO REPAIR INCORPORATED
Year: 1999
Address: 392 LEONARD ST

Name: A D BASIC AUTO REPAIR INCORPORATED
Year: 2000
Address: 392 LEONARD ST

Name: 278 FUEL STOP INC
Year: 2001
Address: 392 LEONARD ST

Name: 278 FUEL STOP INC
Year: 2002
Address: 392 LEONARD ST

Name: RIK GAS INC
Year: 2003
Address: 392 LEONARD ST

Name: 278 FUEL STOP

(Continued) **1015464197**

Year: 2004
Address: 392 LEONARD ST

Name: A1 AUTO REPAIR INC
Year: 2006
Address: 392 LEONARD ST

Name: 278 FUEL STOP
Year: 2008
Address: 392 LEONARD ST

Name: 278 FUEL STOP
Year: 2009
Address: 392 LEONARD ST

Name: A 1 AUTO REPAIR
Year: 2010
Address: 392 LEONARD ST

Name: RIK GAS INC
Year: 2011
Address: 392 LEONARD ST

Name: 278 FUEL STOP
Year: 2012
Address: 392 LEONARD ST

AC166 **278 FUEL STOP, INC.** **NY UST** **U003031010**
South **392 LEONARD STREET** **N/A**
1/8-1/4 **BROOKLYN, NY 11211**
0.245 mi.
1296 ft. **Site 8 of 10 in cluster AC**

Relative:
Lower

Actual:
15 ft.

UST:
Id/Status: 2-510793 / Active
Program Type: PBS
Region: STATE
DEC Region: 2
Expiration Date: 02/16/2019
UTM X: 588852.23337000003
UTM Y: 4507991.4467900004
Site Type: Retail Gasoline Sales

Affiliation Records:
Site Id: 21890
Affiliation Type: Facility Owner
Company Name: 278 FUEL STOP, INC.
Contact Type: PRESIDENT
Contact Name: KULDEEP SINGH
Address1: 392 LEONARD STREET
Address2: Not reported
City: BROOKLYN
State: NY
Zip Code: 11211
Country Code: 001
Phone: (718) 388-3329
EMail: ANDYSINGH1@VERIZON,NET
Fax Number: Not reported

278 FUEL STOP, INC. (Continued) **U003031010**

Modified By:	DMMOLOUG
Date Last Modified:	3/5/2014

Site Id:	21890
Affiliation Type:	Mail Contact
Company Name:	278 FUEL STOP, INC.
Contact Type:	PRESIDENT
Contact Name:	KULDEEP SINGH
Address1:	392 LEONARD STREET
Address2:	Not reported
City:	BROOKLYN
State:	NY
Zip Code:	11211
Country Code:	001
Phone:	(718) 388-3329
EMail:	ANDYSINGH1@VERIZON,NET
Fax Number:	Not reported
Modified By:	DMMOLOUG
Date Last Modified:	3/5/2014

Site Id:	21890
Affiliation Type:	On-Site Operator
Company Name:	278 FUEL STOP, INC.
Contact Type:	Not reported
Contact Name:	KULDEEP SINGH
Address1:	Not reported
Address2:	Not reported
City:	Not reported
State:	NN
Zip Code:	Not reported
Country Code:	001
Phone:	(718) 388-3329
EMail:	Not reported
Fax Number:	Not reported
Modified By:	NRLOMBAR
Date Last Modified:	5/1/2012

Site Id:	21890
Affiliation Type:	Emergency Contact
Company Name:	278 FUEL STOP, INC.
Contact Type:	Not reported
Contact Name:	KULDEEP S SAHOTA
Address1:	Not reported
Address2:	Not reported
City:	Not reported
State:	NN
Zip Code:	Not reported
Country Code:	999
Phone:	(917) 755-8900
EMail:	Not reported
Fax Number:	Not reported
Modified By:	DMMOLOUG
Date Last Modified:	3/5/2014

Tank Info:

Tank Number:	001

278 FUEL STOP, INC. (Continued) **U003031010**

Tank ID:	39770
Tank Status:	In Service
Material Name:	In Service
Capacity Gallons:	4000
Install Date:	08/01/1972
Date Tank Closed:	Not reported
Registered:	True
Tank Location:	Underground
Tank Type:	Steel/carbon steel
Material Code:	0009
Common Name of Substance:	Gasoline
Tightness Test Method:	21
Date Test:	07/19/2012
Next Test Date:	07/19/2017
Pipe Model:	Not reported
Modified By:	DMMOLOUG
Last Modified:	03/05/2014

Equipment Records:

A00 - Tank Internal Protection - None
G00 - Tank Secondary Containment - None
J01 - Dispenser - Pressurized Dispenser
B01 - Tank External Protection - Painted/Asphalt Coating
C02 - Pipe Location - Underground/On-ground
F04 - Pipe External Protection - Fiberglass
I02 - Overfill - High Level Alarm
K01 - Spill Prevention - Catch Basin
B07 - Tank External Protection - Retrofitted Sacrificial Anode
D06 - Pipe Type - Fiberglass Reinforced Plastic (FRP)
L07 - Piping Leak Detection - Pressurized Piping Leak Detector
E04 - Piping Secondary Containment - Double-Walled (Underground)
H05 - Tank Leak Detection - In-Tank System (ATG)
L01 - Piping Leak Detection - Interstitial - Electronic Monitoring

Tank Number:	002
Tank ID:	39771
Tank Status:	Closed - Removed
Material Name:	Closed - Removed
Capacity Gallons:	550
Install Date:	11/01/1939
Date Tank Closed:	04/01/1999
Registered:	True
Tank Location:	Underground
Tank Type:	Steel/carbon steel
Material Code:	0009
Common Name of Substance:	Gasoline
Tightness Test Method:	03
Date Test:	01/01/1994
Next Test Date:	Not reported
Pipe Model:	Not reported
Modified By:	TRANSLAT
Last Modified:	03/04/2004

Equipment Records:

C00 - Pipe Location - No Piping

278 FUEL STOP, INC. (Continued) **U003031010**

F00 - Pipe External Protection - None
G07 - Tank Secondary Containment - Excavation Liner
A00 - Tank Internal Protection - None
D01 - Pipe Type - Steel/Carbon Steel/Iron
J02 - Dispenser - Suction Dispenser
I00 - Overfill - None
B00 - Tank External Protection - None
H00 - Tank Leak Detection - None

Tank Number:	003
Tank ID:	39772
Tank Status:	Closed - Removed
Material Name:	Closed - Removed
Capacity Gallons:	550
Install Date:	11/01/1939
Date Tank Closed:	04/01/1999
Registered:	True
Tank Location:	Underground
Tank Type:	Steel/carbon steel
Material Code:	0009
Common Name of Substance:	Gasoline
Tightness Test Method:	03
Date Test:	01/01/1994
Next Test Date:	Not reported
Pipe Model:	Not reported
Modified By:	TRANSLAT
Last Modified:	03/04/2004

Equipment Records:

A00 - Tank Internal Protection - None
D01 - Pipe Type - Steel/Carbon Steel/Iron
J02 - Dispenser - Suction Dispenser
C00 - Pipe Location - No Piping
F00 - Pipe External Protection - None
G07 - Tank Secondary Containment - Excavation Liner
B00 - Tank External Protection - None
H00 - Tank Leak Detection - None
I00 - Overfill - None

Tank Number:	004
Tank ID:	39773
Tank Status:	Closed - Removed
Material Name:	Closed - Removed
Capacity Gallons:	550
Install Date:	11/01/1939
Date Tank Closed:	04/01/1999
Registered:	True
Tank Location:	Underground
Tank Type:	Steel/carbon steel
Material Code:	0009
Common Name of Substance:	Gasoline
Tightness Test Method:	03
Date Test:	01/01/1994
Next Test Date:	Not reported

278 FUEL STOP, INC. (Continued) **U003031010**

Pipe Model: Not reported
Modified By: TRANSLAT
Last Modified: 03/04/2004

Equipment Records:

B00 - Tank External Protection - None
H00 - Tank Leak Detection - None
C00 - Pipe Location - No Piping
F00 - Pipe External Protection - None
G07 - Tank Secondary Containment - Excavation Liner
A00 - Tank Internal Protection - None
D01 - Pipe Type - Steel/Carbon Steel/Iron
J02 - Dispenser - Suction Dispenser
I00 - Overfill - None

Tank Number: 005
Tank ID: 39774
Tank Status: Closed - Removed
Material Name: Closed - Removed
Capacity Gallons: 550
Install Date: 11/01/1939
Date Tank Closed: 04/01/1999
Registered: True
Tank Location: Underground
Tank Type: Steel/carbon steel
Material Code: 0009
Common Name of Substance: Gasoline

Tightness Test Method: 03
Date Test: 01/01/1994
Next Test Date: Not reported
Pipe Model: Not reported
Modified By: TRANSLAT
Last Modified: 03/04/2004

Equipment Records:

A00 - Tank Internal Protection - None
D01 - Pipe Type - Steel/Carbon Steel/Iron
J02 - Dispenser - Suction Dispenser
C00 - Pipe Location - No Piping
F00 - Pipe External Protection - None
G07 - Tank Secondary Containment - Excavation Liner
I00 - Overfill - None
B00 - Tank External Protection - None
H00 - Tank Leak Detection - None

Tank Number: 006
Tank ID: 50402
Tank Status: Closed - Removed
Material Name: Closed - Removed
Capacity Gallons: 550
Install Date: 11/01/1939
Date Tank Closed: 06/13/2009
Registered: True
Tank Location: Underground
Tank Type: Steel/carbon steel

278 FUEL STOP, INC. (Continued) **U003031010**

Material Code: 0022
Common Name of Substance: Waste Oil/Used Oil

Tightness Test Method: NN
Date Test: Not reported
Next Test Date: Not reported
Pipe Model: Not reported
Modified By: NRLOMBAR
Last Modified: 05/01/2012

Equipment Records:

C00 - Pipe Location - No Piping
F00 - Pipe External Protection - None
A00 - Tank Internal Protection - None
D01 - Pipe Type - Steel/Carbon Steel/Iron
G00 - Tank Secondary Containment - None
J00 - Dispenser - None
B00 - Tank External Protection - None
E00 - Piping Secondary Containment - None
H00 - Tank Leak Detection - None
K00 - Spill Prevention - None
I00 - Overfill - None
L00 - Piping Leak Detection - None

Tank Number: 006A
Tank ID: 56076
Tank Status: In Service
Material Name: In Service
Capacity Gallons: 4000
Install Date: 04/01/1999
Date Tank Closed: Not reported
Registered: True
Tank Location: Underground
Tank Type: Fiberglass coated steel
Material Code: 0008
Common Name of Substance: Diesel

Tightness Test Method: NN
Date Test: Not reported
Next Test Date: Not reported
Pipe Model: Not reported
Modified By: DMMOLOUG
Last Modified: 03/05/2014

Equipment Records:

A00 - Tank Internal Protection - None
J01 - Dispenser - Pressurized Dispenser
C02 - Pipe Location - Underground/On-ground
F04 - Pipe External Protection - Fiberglass
H01 - Tank Leak Detection - Interstitial - Electronic Monitoring
I02 - Overfill - High Level Alarm
K01 - Spill Prevention - Catch Basin
B05 - Tank External Protection - Jacketed
E04 - Piping Secondary Containment - Double-Walled (Underground)
L01 - Piping Leak Detection - Interstitial - Electronic Monitoring
D06 - Pipe Type - Fiberglass Reinforced Plastic (FRP)
G04 - Tank Secondary Containment - Double-Walled (Underground)

278 FUEL STOP, INC. (Continued) **U003031010**

L07 - Piping Leak Detection - Pressurized Piping Leak Detector

Tank Number:	007A
Tank ID:	56077
Tank Status:	In Service
Material Name:	In Service
Capacity Gallons:	4000
Install Date:	04/01/1999
Date Tank Closed:	Not reported
Registered:	True
Tank Location:	Underground
Tank Type:	Fiberglass coated steel
Material Code:	0008
Common Name of Substance:	Diesel
Tightness Test Method:	NN
Date Test:	Not reported
Next Test Date:	Not reported
Pipe Model:	Not reported
Modified By:	DMMOLOUG
Last Modified:	03/05/2014

Equipment Records:

A00 - Tank Internal Protection - None
J01 - Dispenser - Pressurized Dispenser
D06 - Pipe Type - Fiberglass Reinforced Plastic (FRP)
G04 - Tank Secondary Containment - Double-Walled (Underground)
L07 - Piping Leak Detection - Pressurized Piping Leak Detector
C02 - Pipe Location - Underground/On-ground
F04 - Pipe External Protection - Fiberglass
H01 - Tank Leak Detection - Interstitial - Electronic Monitoring
I02 - Overfill - High Level Alarm
K01 - Spill Prevention - Catch Basin
B05 - Tank External Protection - Jacketed
E04 - Piping Secondary Containment - Double-Walled (Underground)
L01 - Piping Leak Detection - Interstitial - Electronic Monitoring

Tank Number:	008A
Tank ID:	56078
Tank Status:	In Service
Material Name:	In Service
Capacity Gallons:	4000
Install Date:	04/01/1999
Date Tank Closed:	Not reported
Registered:	True
Tank Location:	Underground
Tank Type:	Fiberglass coated steel
Material Code:	0009
Common Name of Substance:	Gasoline
Tightness Test Method:	NN
Date Test:	Not reported
Next Test Date:	Not reported
Pipe Model:	Not reported
Modified By:	DMMOLOUG
Last Modified:	03/05/2014

278 FUEL STOP, INC. (Continued) **U003031010**

Equipment Records:

A00 - Tank Internal Protection - None
J01 - Dispenser - Pressurized Dispenser
C02 - Pipe Location - Underground/On-ground
F04 - Pipe External Protection - Fiberglass
H01 - Tank Leak Detection - Interstitial - Electronic Monitoring
I02 - Overfill - High Level Alarm
K01 - Spill Prevention - Catch Basin
B05 - Tank External Protection - Jacketed
E04 - Piping Secondary Containment - Double-Walled (Underground)
L01 - Piping Leak Detection - Interstitial - Electronic Monitoring
D06 - Pipe Type - Fiberglass Reinforced Plastic (FRP)
G04 - Tank Secondary Containment - Double-Walled (Underground)
L07 - Piping Leak Detection - Pressurized Piping Leak Detector

---

AC167 **GAS STATION/ 278 FUEL STOP** **NY LTANKS** **S104648903**
South **392 LEONARD ST** **NY Spills** **N/A**
1/8-1/4 **BROOKLYN, NY 11211**
0.245 mi.
1296 ft. **Site 9 of 10 in cluster AC**

Relative:
Lower

Actual:
15 ft.

LTANKS:

Site ID:	246017
Spill Number/Closed Date:	0310672 / 12/16/2003
Spill Date:	12/16/2003
Spill Cause:	Tank Failure
Spill Source:	Gasoline Station or other PBS Facility
Spill Class:	Possible release with minimal potential for fire or hazard or Known release with no damage. DEC Response. Willing Responsible Party. Corrective action taken.
Cleanup Ceased:	Not reported
Cleanup Meets Standard:	False
SWIS:	2401
Investigator:	SMSANGES
Referred To:	Not reported
Reported to Dept:	12/16/2003
CID:	444
Water Affected:	Not reported
Spill Notifier:	Citizen
Last Inspection:	Not reported
Recommended Penalty:	False
UST Involvement:	False
Remediation Phase:	0
Date Entered In Computer:	12/16/2003
Spill Record Last Update:	12/16/2003
Spiller Name:	Not reported
Spiller Company:	Not reported
Spiller Address:	Not reported
Spiller City,St,Zip:	***Update***, ZZ
Spiller County:	001
Spiller Contact:	ANNY
Spiller Phone:	(203) 876-7430
Spiller Extention:	Not reported
DEC Region:	2
DER Facility ID:	202028
DEC Memo:	Prior to Sept, 2004 data translation this spill Lead_DEC Field was "SANGESLAND"

GAS STATION/ 278 FUEL STOP (Continued) **S104648903**

Remarks: CALLER DOES NOT WISH TO GIVE HIS NAME, BUT STATES THAT THE GAS STAION IS POLLUTING THE SEWER BY A BROKEN HOSE OR OTHER, THEY ARE SWEEPING INTO THE SEWER SYSTEM. CALLER VERY CONCERNED.UNKNOWN AMOUNTS. WOULD LIKE SOMEONE TO COME CHECK OUT.

Material:

Site ID:	246017
Operable Unit ID:	878333
Operable Unit:	01
Material ID:	499520
Material Code:	0008
Material Name:	Diesel
Case No.:	Not reported
Material FA:	Petroleum
Quantity:	0
Units:	Pounds
Recovered:	No
Resource Affected:	Not reported
Oxygenate:	False

Tank Test:

SPILLS:

Facility ID:	9900802
Facility Type:	ER
DER Facility ID:	202028
Site ID:	169686
DEC Region:	2
Spill Date:	4/21/1999
Spill Number/Closed Date:	9900802 / 8/10/1999
Spill Cause:	Unknown
Spill Class:	Known release with minimal potential for fire or hazard. DEC Response. Willing Responsible Party. Corrective action taken.
SWIS:	2401
Investigator:	SMSANGES
Referred To:	Not reported
Reported to Dept:	4/21/1999
CID:	382
Water Affected:	Not reported
Spill Source:	Commercial/Industrial
Spill Notifier:	Other
Cleanup Ceased:	Not reported
Cleanup Meets Std:	False
Last Inspection:	Not reported
Recommended Penalty:	False
UST Trust:	False
Remediation Phase:	0
Date Entered In Computer:	4/21/1999
Spill Record Last Update:	12/16/2003
Spiller Name:	Not reported
Spiller Company:	Not reported
Spiller Address:	392 LEONARD ST
Spiller City,St,Zip:	BROOKLYN, NY
Spiller Company:	001
Contact Name:	UNKNOWN

GAS STATION/ 278 FUEL STOP (Continued) **S104648903**

Contact Phone: Not reported
DEC Memo: Prior to Sept, 2004 data translation this spill Lead_DEC Field was "SANGESLAND"5/19/99 SPOKE TO REED TUROFF (TRINITY CONSULTING - 718-257-8470) HE SAID THE OLD TANKS WERE PULLED IN APRIL. SINCE A PROBLEM WAS FOUND, NO NEW TANKS HAVE BEEN INSTALLED AND THE OWNER & OPERATOR ARE IN DISCUSSIONS AS TO WHO IS RESPONSIBLE AND WHAT WILL BE DONE. ACCORDING TO MR. TUROFF, THE OPERATORS ARE: KAY SINGH AND K. JANGI (718-388-3329). OWNERS ARE: DIMITRI (DAVID) SHTAIRMAN AND WALTER ROMANSKY (718-388-3464)7/28/99 SPOKE WITH DIMITRI SHTAIRMAN - HE SAYS A NEW LEASE WAS SIGNED WITH KAY SINGH FOR THE STATION AND MR. SINGH AS OPERATOR IS RESPONSIBLE FOR ALL ENVIRONMENTAL WORK ON THE SITE. DIMITRI SAYS THAT ALL CONTAMINATED SOIL HAS BEEN DUG OUT AND REMOVED. HE SAYS END POINT SAMPLES OF THE OPEN HOLE WERE TAKEN BY ASTEM LAB INC (DR. NORMAN MUNROE 718-459-3770). RIGHT NOW THE SITE HAS A LARGE OPEN HOLE AND THEY ARE NOW WAITING FOR THE CONTRACTOR TO INSTALL THE NEW TANK & SYSTEM, BACKFILL AND REPAVE THE SITE.8/10/99 - ASTEM LABORATORIES, INC. SUBMITTED A REPORT SHOWING 6 END POINT SAMPLES (1 EACH SIDE, 2 BOTTOM) TAKEN FROM PIT WHERE 550 TANKS WERE. ALL SAMPLES WERE TESTED FOR 8021 + MTBE. ALL RESULTS INDICATE BTEX AND MTBE WERE <50 PPB.CLOSE OUT (CPT SAYS OK)
Remarks: CALLER STATES THAT DURING REMOVAL OF 550 GAL TANKS CONTAMINATED SOIL WAS FOUND.

Material:
Site ID: 169686
Operable Unit ID: 1075577
Operable Unit: 01
Material ID: 307921
Material Code: 0015
Material Name: Motor Oil
Case No.: Not reported
Material FA: Petroleum
Quantity: 0
Units: Gallons
Recovered: No
Resource Affected: Not reported
Oxygenate: False

Tank Test:

Facility ID: 0610686
Facility Type: ER
DER Facility ID: 202028
Site ID: 375177
DEC Region: 2
Spill Date: 12/20/2006
Spill Number/Closed Date: 0610686 / 8/26/2010
Spill Cause: Unknown
Spill Class: Known release with minimal potential for fire or hazard. DEC Response. Willing Responsible Party. Corrective action taken.
SWIS: 2401
Investigator: RVKETANI
Referred To: Not reported
Reported to Dept: 12/20/2006
CID: 410
Water Affected: Not reported

GAS STATION/ 278 FUEL STOP (Continued) **S104648903**

Spill Source:	Commercial/Industrial
Spill Notifier:	Police Department
Cleanup Ceased:	Not reported
Cleanup Meets Std:	False
Last Inspection:	Not reported
Recommended Penalty:	False
UST Trust:	False
Remediation Phase:	0
Date Entered In Computer:	12/21/2006
Spill Record Last Update:	8/26/2010
Spiller Name:	GABRIEL KAPUR
Spiller Company:	CONSTUCTION SITE
Spiller Address:	392 LEONARD ST
Spiller City,St,Zip:	BROOKLYN, NY
Spiller Company:	001
Contact Name:	GABRIEL KAPUR
Contact Phone:	(917) 682-3753 CELL
DEC Memo:	Vought was on off hours8/16/10 - Raphael Ketani. The spill was called in on 12/20/06 by the NYPD and Gabriel Kapur of the NYCDEP (917) 682-3753. The spill was large gas puddles on the surface of the site.The site is block and lot 2733 and 7. It was sold on 7/28/87 by Lawrence Sievers of 5 Mt. Logan Court, Farmingville, NY to Walter Romansky and Dimitri Shtairman of 2421 East 74 Street, Brklyn, NY.There are two PBS registrations. PBS #2-510793 is for the 278 Fuel Stop, Inc. It lists four 4,000 gal. USTs and one 550 UST as still active with gasoline and diesel. The 4,000 gal. tanks were installed in either 1972 or 1999. The 550 UST was installed in 1939. There were 4 USTs that were closed and removed in 1939. The owner of the site is 278 Fuel Stop, Inc. (718) 388-3329. The contact is Kuldeep S. Sakota (718) 388-3329/(201) 548-1658.PBS #2-611136 is for A-1 Auto Repairs, Inc. It lists just a 275 gal. waste oil tank as being in service that was installed in 6/1/08. The owner of the site is Avtar Singh, 126 Berwood Drive, Linden, NJ 07036 (908) 486-0412. Mr. Singh is also at (718) 388-3464.There is no paper file and there are no E-docs.There are two other spill cases, both of which were closed by Steve Sangesland of Spills. They are #9900802 and #0310672. Case #9900802 was opened on 4/21/99 and closed on 8/10/99. It was based upon the discovery of oil contaminated soil when they pulled the 550 gal. UST. The soil was dug out and the end point samples were below 50 ppb.Case #0310672 was opened on 12/16/03 and closed on 12/16/03. There was an annonymous call regarding someone sweeping gas into the sewers.8/25/10 - Raphael Ketani. I made an unannounced site visit today. It was raining moderately, but I felt that it would still be possible to determine the site conditions. The site fronts on Leonard Street and on Meeker Avenue, where it parallels the Brooklyn Queens Expressway. There wasn't much to see from the Leonard Street side. There is a corrugated still building that opens onto Leonard Street. It has a sloping roof (see E-docs). The building was being used as a metal fabrication shop. The floor was clean. Next, I went to the Meeker Avenue side of "278 Fuel Stop." Even though it was raining, I didn't see any sheen on the pavement in the fueling area (see E-docs). There appeared to be some small (about 6" diameter) stains on the, but nothing else. Next, the gas station manager showed me the repair area. The area was largely try as it was mostly covered by a roof. There were several trucks in and next to the garage. I didn't see any free product on the pavement, but there were some old stains. I told the station manager to make sure that any spills that occur

GAS STATION/ 278 FUEL STOP (Continued) **S104648903**

are cleaned up quickly. After this, I left the site.As the spills mentioned in the original spill report are no longer present, and as there appeared to be no new spills, I have determined that there is no threat to the environment or the public. Therefore, I am closing the spill case.

Remarks: CALLER REPORTS A CALL REGARDING LARGE PUDDLES OF GASOLINE AT THIS SITE: SERVICE NUMBER 1516668

Material:

Site ID:	375177
Operable Unit ID:	1132823
Operable Unit:	01
Material ID:	2122608
Material Code:	0009
Material Name:	Gasoline
Case No.:	Not reported
Material FA:	Petroleum
Quantity:	Not reported
Units:	Gallons
Recovered:	No
Resource Affected:	Not reported
Oxygenate:	False

Tank Test:

Facility ID:	1407383
Facility Type:	ER
DER Facility ID:	455892
Site ID:	500893
DEC Region:	2
Spill Date:	10/16/2014
Spill Number/Closed Date:	1407383 / 11/3/2014
Spill Cause:	Unknown
Spill Class:	Not reported
SWIS:	2401
Investigator:	HRPATEL
Referred To:	Not reported
Reported to Dept:	10/16/2014
CID:	Not reported
Water Affected:	Not reported
Spill Source:	Gasoline Station or other PBS Facility
Spill Notifier:	Other
Cleanup Ceased:	Not reported
Cleanup Meets Std:	False
Last Inspection:	Not reported
Recommended Penalty:	False
UST Trust:	False
Remediation Phase:	0
Date Entered In Computer:	10/16/2014
Spill Record Last Update:	11/3/2014
Spiller Name:	ROBERT ARCARO
Spiller Company:	GAS STATION
Spiller Address:	392 LEONARD ST
Spiller City,St,Zip:	BROOKLYN, NY 11211
Spiller Company:	999
Contact Name:	KULDIT SAHOTA

GAS STATION/ 278 FUEL STOP (Continued) **S104648903**

Contact Phone: (718) 388-4163
DEC Memo: 10/27/14-Hiralkumar Patel.alternate address: 98 Richardson StreetPBS #: 2-510793, 2-611136as per PBS # 2-510793, the site has/had following tanks:- four (4) 550 gal gasoline USTs, removed in Apr. 1999- one (1) 550 gal waste oil UST, removed in Jun. 2009- one (1) 4,000 gal gasoline UST, in-service, installed in Aug. 1972- one (1) 4,000 gal gasoline UST, in-service, installed in Apr. 1999- two (2) 4,000 gal diesel USTs, in-service, installed in Apr. 1999as per PBS # 2-611136, the site has one (1) 250 gal waste oil AST on saddles, in-service, installed in Jun. 2008. PBS registration expired.other spills #: 9900802, 0310672, 0610686spill # 9900802 was reported on 04/21/1999 due to findings of soil contamination during removal of 550 gal tanks. case closed.spill # 0310672 was reported on 12/16/2003 anonymously. caller stated that gas station is polluting sewer system by a broken hose. case closed.spill # 0610686 was reported on 12/20/2006 due to findings of oil puddles on surface. case closed.12:42 PM:- spoke with Robert. he went to conduct a tank system test, as required by FDNY. during inspection, he noted that a sensor in intertitial space of the double wall diesel tank went off. he found about 2 gal diesel mixed water. site has two manifolded diesel tanks. currently the tank in question is empty and isolated from the other tank. fill box has been locked. further testing will be conducted and repairs will be made. FDNY has been informed about possible leak in diesel tank.Walter Romansky / Dimitri Shtairman **property owners**278 Fuel Stop Inc.Attn.: Kuldeep Singh **station operator**Ph. (718) 388-3329 (917) 755-8900email: 278fuelstop@gmail.comRobert ArcaroAmerican Res. Tech. Inc.Ph. (347) 204-1279email: arcarora@aol.comdiscussed with DEC Austin. as no indication of spill outside the secondary wall, further investigation may not be needed. he asked to discuss with DEC Leszek regarding PBS issues.11/03/14-Hiralkumar Patel. discussed with DEC Leszek. he will inspect the site.case closed based on discussions with DEC Austin and DEC Leszek.**PBS 2-611136 for waste oil tank has expired.**
Remarks: outer wall of double tank 4000 gal. tank - (contained) mixture of diesel & water tank will be emptied - repaired - clean up pending

Material:
Site ID: 500893
Operable Unit ID: 1250298
Operable Unit: 01
Material ID: 2251986
Material Code: 0008
Material Name: Diesel
Case No.: Not reported
Material FA: Petroleum
Quantity: 2
Units: Gallons
Recovered: Not reported
Resource Affected: Not reported
Oxygenate: False

Tank Test:

AC168 **A-I AUTO REPAIRS INC.** **NY AST** **A100343935**
South **392 LEONARD STREET** **N/A**
1/8-1/4 **BROOKLYN, NY 11211**
0.245 mi.
1296 ft. **Site 10 of 10 in cluster AC**

Relative:
Lower

Actual:
15 ft.

AST:

Region:	STATE
DEC Region:	2
Site Status:	Active
Facility Id:	2-611136
Program Type:	PBS
UTM X:	588823.12419
UTM Y:	4508023.5040300004
Expiration Date:	07/22/2014
Site Type:	Auto Service/Repair (No Gasoline Sales)

Affiliation Records:

Site Id:	416892
Affiliation Type:	Facility Owner
Company Name:	AVTAR SINGH
Contact Type:	Not reported
Contact Name:	Not reported
Address1:	126 BERWOOD DR.
Address2:	Not reported
City:	LINDEN
State:	NJ
Zip Code:	07036
Country Code:	001
Phone:	(908) 486-0412
EMail:	Not reported
Fax Number:	Not reported
Modified By:	NRLOMBAR
Date Last Modified:	7/22/2009

Site Id:	416892
Affiliation Type:	Mail Contact
Company Name:	A-I AUTO REPAIRS INC.
Contact Type:	Not reported
Contact Name:	AVTAR SINGH
Address1:	392 LEONARD STREET
Address2:	Not reported
City:	BROOKLYN
State:	NY
Zip Code:	07036
Country Code:	001
Phone:	(718) 388-3464
EMail:	Not reported
Fax Number:	Not reported
Modified By:	NRLOMBAR
Date Last Modified:	7/22/2009

Site Id:	416892
Affiliation Type:	On-Site Operator
Company Name:	A-I AUTO REPAIRS INC.
Contact Type:	Not reported
Contact Name:	AVTAR SINGH
Address1:	Not reported
Address2:	Not reported
City:	Not reported

A-I AUTO REPAIRS INC. (Continued) **A100343935**

State:	NN
Zip Code:	Not reported
Country Code:	001
Phone:	(718) 388-3464
EMail:	Not reported
Fax Number:	Not reported
Modified By:	NRLOMBAR
Date Last Modified:	7/22/2009

Site Id:	416892
Affiliation Type:	Emergency Contact
Company Name:	AVTAR SINGH
Contact Type:	Not reported
Contact Name:	AVTAR SINGH
Address1:	Not reported
Address2:	Not reported
City:	Not reported
State:	NN
Zip Code:	Not reported
Country Code:	001
Phone:	(908) 494-2228
EMail:	Not reported
Fax Number:	Not reported
Modified By:	NRLOMBAR
Date Last Modified:	7/22/2009

Tank Info:

Tank Number:	1
Tank Id:	229688
Material Code:	0022
Common Name of Substance:	Waste Oil/Used Oil

Equipment Records:

C00 - Pipe Location - No Piping
F00 - Pipe External Protection - None
I04 - Overfill - Product Level Gauge (A/G)
A00 - Tank Internal Protection - None
D00 - Pipe Type - No Piping
G00 - Tank Secondary Containment - None
J02 - Dispenser - Suction Dispenser
H05 - Tank Leak Detection - In-Tank System (ATG)
L00 - Piping Leak Detection - None
B00 - Tank External Protection - None
E00 - Piping Secondary Containment - None
K00 - Spill Prevention - None

Tank Location:	3
Tank Type:	Steel/Carbon Steel/Iron
Tank Status:	In Service
Pipe Model:	Not reported
Install Date:	06/01/2008
Capacity Gallons:	250
Tightness Test Method:	NN
Date Test:	Not reported
Next Test Date:	Not reported
Date Tank Closed:	Not reported

A-I AUTO REPAIRS INC. (Continued) **A100343935**

Register:	True
Modified By:	NRLOMBAR
Last Modified:	07/22/2009
Material Name:	Waste Oil/Used Oil

169
SSE
1/8-1/4
0.249 mi.
1314 ft.

136 RICHARDSON ST
BROOKLYN, NY 11211

EDR US Hist Auto Stat **1015213780**
N/A

Relative:
Lower

Actual:
14 ft.

EDR Historical Auto Stations:

Name:	TONYS AUTO BODY INCORPORATED
Year:	1999
Address:	136 RICHARDSON ST
Name:	TONYS AUTO BODY INCORPORATED
Year:	2000
Address:	136 RICHARDSON ST
Name:	TONYS AUTO BODY INC
Year:	2001
Address:	136 RICHARDSON ST
Name:	TONYS AUTO BODY INC
Year:	2002
Address:	136 RICHARDSON ST
Name:	TONYS AUTO BODY INC
Year:	2003
Address:	136 RICHARDSON ST
Name:	TONYS AUTO BODY INC
Year:	2004
Address:	136 RICHARDSON ST
Name:	TONYS AUTO BODY INC
Year:	2005
Address:	136 RICHARDSON ST
Name:	TONYS AUTO BODY INC
Year:	2006
Address:	136 RICHARDSON ST
Name:	TONYS AUTO BODY INC
Year:	2007
Address:	136 RICHARDSON ST
Name:	TONYS AUTO BODY
Year:	2008
Address:	136 RICHARDSON ST
Name:	TONYS AUTO BODY
Year:	2009
Address:	136 RICHARDSON ST
Name:	TONYS AUTO BODY
Year:	2010

(Continued) **1015213780**

Address: 136 RICHARDSON ST

Name: TONYS AUTO BODY INC
Year: 2011
Address: 136 RICHARDSON ST

Name: TONYS AUTOMOBILE BODY
Year: 2012
Address: 136 RICHARDSON ST

---

170 WNW 1/8-1/4 0.250 mi. 1318 ft. | **33 NASSAU AVENUE**
33 NASSAU AVENUE
BROOKLYN, NY 11222 | **NY AST** | **A100292150**
N/A

Relative: Lower

Actual: 13 ft.

AST:

Region:	STATE
DEC Region:	2
Site Status:	Active
Facility Id:	2-608361
Program Type:	PBS
UTM X:	588406.90174999996
UTM Y:	4508538.7589199999
Expiration Date:	02/25/2008
Site Type:	Manufacturing (Other than Chemical)/Processing

Affiliation Records:

Site Id:	30213
Affiliation Type:	Facility Owner
Company Name:	WILLMARK SALES COMPANY INC.
Contact Type:	Not reported
Contact Name:	Not reported
Address1:	33 NASSAU AVENUE
Address2:	Not reported
City:	BROOKLYN
State:	NY
Zip Code:	11222
Country Code:	001
Phone:	(718) 388-7141
EMail:	Not reported
Fax Number:	Not reported
Modified By:	TRANSLAT
Date Last Modified:	3/4/2004

Site Id:	30213
Affiliation Type:	Mail Contact
Company Name:	UNFLAT & ASSOCIATES
Contact Type:	Not reported
Contact Name:	ULRIC GLOUDON
Address1:	573 JOHNSON AVENUE
Address2:	Not reported
City:	BROOKLYN
State:	NY
Zip Code:	11237
Country Code:	001
Phone:	(718) 386-6100
EMail:	Not reported

33 NASSAU AVENUE (Continued) **A100292150**

Fax Number:	Not reported
Modified By:	TRANSLAT
Date Last Modified:	3/4/2004

Site Id:	30213
Affiliation Type:	On-Site Operator
Company Name:	33 NASSAU AVENUE
Contact Type:	Not reported
Contact Name:	ROBERT LEIBOWIT
Address1:	Not reported
Address2:	Not reported
City:	Not reported
State:	NN
Zip Code:	Not reported
Country Code:	001
Phone:	(718) 388-7141
EMail:	Not reported
Fax Number:	Not reported
Modified By:	TRANSLAT
Date Last Modified:	3/4/2004

Site Id:	30213
Affiliation Type:	Emergency Contact
Company Name:	WILLMARK SALES COMPANY INC.
Contact Type:	Not reported
Contact Name:	BURTON PECHMAN
Address1:	Not reported
Address2:	Not reported
City:	Not reported
State:	NN
Zip Code:	Not reported
Country Code:	001
Phone:	(718) 388-7141
EMail:	Not reported
Fax Number:	Not reported
Modified By:	TRANSLAT
Date Last Modified:	3/4/2004

Tank Info:

Tank Number:	001
Tank Id:	65077
Material Code:	0001
Common Name of Substance:	#2 Fuel Oil (On-Site Consumption)

Equipment Records:

B01 - Tank External Protection - Painted/Asphalt Coating
G03 - Tank Secondary Containment - Vault (w/o access)
A00 - Tank Internal Protection - None
D01 - Pipe Type - Steel/Carbon Steel/Iron
I05 - Overfill - Vent Whistle
J02 - Dispenser - Suction Dispenser
L09 - Piping Leak Detection - Exempt Suction Piping
C01 - Pipe Location - Aboveground
F01 - Pipe External Protection - Painted/Asphalt Coating
H00 - Tank Leak Detection - None

33 NASSAU AVENUE (Continued) **A100292150**

Tank Location:	3
Tank Type:	Steel/Carbon Steel/Iron
Tank Status:	In Service
Pipe Model:	Not reported
Install Date:	02/01/2001
Capacity Gallons:	2500
Tightness Test Method:	NN
Date Test:	Not reported
Next Test Date:	Not reported
Date Tank Closed:	Not reported
Register:	True
Modified By:	TRANSLAT
Last Modified:	03/04/2004
Material Name:	#2 Fuel Oil (On-Site Consumption)

AF171 **68 RICHARDSON STREET** **NY LTANKS** **S100879125**
SSW **68 RICHARDSON STREET** **N/A**
1/4-1/2 **BROOKLYN, NY**
0.262 mi.
1381 ft. **Site 1 of 2 in cluster AF**

Relative:
Lower

Actual:
15 ft.

LTANKS:

Site ID:	111528
Spill Number/Closed Date:	9312569 / 6/11/2001
Spill Date:	1/25/1994
Spill Cause:	Tank Failure
Spill Source:	Commercial/Industrial
Spill Class:	Known release that creates potential for fire or hazard. DEC Response. Willing Responsible Party. Corrective action taken.
Cleanup Ceased:	2/26/2001
Cleanup Meets Standard:	False
SWIS:	2401
Investigator:	SMMARTIN
Referred To:	Not reported
Reported to Dept:	1/25/1994
CID:	Not reported
Water Affected:	Not reported
Spill Notifier:	Other
Last Inspection:	Not reported
Recommended Penalty:	False
UST Involvement:	False
Remediation Phase:	0
Date Entered In Computer:	1/28/1994
Spill Record Last Update:	9/4/2001
Spiller Name:	HARRY NADLER
Spiller Company:	BERNSTEIN REALTY
Spiller Address:	855 6TH AVE
Spiller City,St,Zip:	NEW YORK, NY 10001-
Spiller County:	001
Spiller Contact:	Not reported
Spiller Phone:	Not reported
Spiller Extention:	Not reported
DEC Region:	2
DER Facility ID:	97543
DEC Memo:	Prior to Sept, 2004 data translation this spill Lead_DEC Field was "MARTINKAT"CLOSURE LETTER DATED 7/30/2001. SMM
Remarks:	AFTER TANK WAS CLEANED - OWNER FOUND RESIDUAL OIL PUMP PIT - CALLED BOB DECK, HE SAID THAT OIL SHOWED UP IN SUMP PIT OWNER ASKED TO SET

68 RICHARDSON STREET (Continued) **S100879125**

UP TEMP. TANK (1080 GAL) AND CLEANED THE 2500 GAL UST. FOR INSPE

Material:

Site ID:	111528
Operable Unit ID:	994568
Operable Unit:	01
Material ID:	387992
Material Code:	0001A
Material Name:	#2 Fuel Oil
Case No.:	Not reported
Material FA:	Petroleum
Quantity:	-1
Units:	Pounds
Recovered:	No
Resource Affected:	Not reported
Oxygenate:	False

Tank Test:

172
NW
1/4-1/2
0.273 mi.
1440 ft.

RESIDENCE
92 NORMAN AVE
BROOKLYN, NY

NY LTANKS **S107658588**
N/A

Relative:
Higher

Actual:
17 ft.

LTANKS:

Site ID:	359744
Spill Number/Closed Date:	0513280 / 2/21/2006
Spill Date:	2/17/2006
Spill Cause:	Tank Overfill
Spill Source:	Private Dwelling
Spill Class:	Not reported
Cleanup Ceased:	Not reported
Cleanup Meets Standard:	True
SWIS:	2401
Investigator:	rmpiper
Referred To:	Not reported
Reported to Dept:	2/17/2006
CID:	408
Water Affected:	Not reported
Spill Notifier:	Other
Last Inspection:	Not reported
Recommended Penalty:	False
UST Involvement:	False
Remediation Phase:	0
Date Entered In Computer:	2/17/2006
Spill Record Last Update:	2/21/2006
Spiller Name:	JIM CAREY
Spiller Company:	RESIDENCE
Spiller Address:	92 NORMAN AVE
Spiller City,St,Zip:	BROOKLYN, NY
Spiller County:	001
Spiller Contact:	JIM CAREY
Spiller Phone:	(646) 772-5889
Spiller Extention:	CELL
DEC Region:	2

RESIDENCE (Continued) **S107658588**

DER Facility ID: 309878
DEC Memo: 2/17/06- DEC Piper confirmed cleanup in progress.2/21/06- DEC Piper spoke w/ Jim Carey of Castle. Due to a faulty gauge, tank overfill to sidewalk. All cleaned up and gauge has been replaced.
Remarks: DUE TO A STOARGE TANK OVERFILL, ON SIDEWALK, CLEAN UP IS IN PROGRESS

Material:
Site ID: 359744
Operable Unit ID: 1116938
Operable Unit: 01
Material ID: 2107403
Material Code: 0001A
Material Name: #2 Fuel Oil
Case No.: Not reported
Material FA: Petroleum
Quantity: 10
Units: Gallons
Recovered: No
Resource Affected: Not reported
Oxygenate: False

Tank Test:

173
SW
1/4-1/2
0.297 mi.
1569 ft.

UNKNOWN GAS STATION
2 ROEBLING ST
BROOKLYN, NY

NY LTANKS **S106702988**
NY Spills **N/A**

Relative:
Lower

Actual:
15 ft.

LTANKS:
Site ID: 102738
Spill Number/Closed Date: 0008335 / 10/25/2005
Spill Date: 10/17/2000
Spill Cause: Tank Failure
Spill Source: Gasoline Station or other PBS Facility
Spill Class: Known release that creates potential for fire or hazard. DEC Response. Willing Responsible Party. Corrective action taken.
Cleanup Ceased: Not reported
Cleanup Meets Standard: False
SWIS: 2401
Investigator: JRSTRANG
Referred To: Not reported
Reported to Dept: 10/17/2000
CID: 382
Water Affected: Not reported
Spill Notifier: Other
Last Inspection: Not reported
Recommended Penalty: False
UST Involvement: True
Remediation Phase: 0
Date Entered In Computer: 10/17/2000
Spill Record Last Update: 10/25/2005
Spiller Name: Not reported
Spiller Company: UNKNOWN
Spiller Address: Not reported
Spiller City,St,Zip: NY

UNKNOWN GAS STATION (Continued) **S106702988**

Spiller County:	999
Spiller Contact:	UNKNOWN
Spiller Phone:	Not reported
Spiller Extention:	Not reported
DEC Region:	2
DER Facility ID:	90969
DEC Memo:	Prior to Sept, 2004 data translation this spill Lead_DEC Field was "ROMMEL"10/25/05 - New Condo built on-site. Administrative Closure.
Remarks:	callers business was contracted for excavation of tank and when contaminated soil was found the callers business was fired. another company on scene - dano construction

Material:

Site ID:	102738
Operable Unit ID:	828934
Operable Unit:	01
Material ID:	545847
Material Code:	0009
Material Name:	Gasoline
Case No.:	Not reported
Material FA:	Petroleum
Quantity:	0
Units:	Gallons
Recovered:	No
Resource Affected:	Not reported
Oxygenate:	False

Tank Test:

SPILLS:

Facility ID:	0000373
Facility Type:	ER
DER Facility ID:	90969
Site ID:	102737
DEC Region:	2
Spill Date:	4/10/2000
Spill Number/Closed Date:	0000373 / 2/27/2003
Spill Cause:	Unknown
Spill Class:	Known release that creates potential for fire or hazard. DEC Response. Willing Responsible Party. Corrective action taken.
SWIS:	2401
Investigator:	TOMASELLO
Referred To:	Not reported
Reported to Dept:	4/10/2000
CID:	270
Water Affected:	Not reported
Spill Source:	Gasoline Station or other PBS Facility
Spill Notifier:	Affected Persons
Cleanup Ceased:	Not reported
Cleanup Meets Std:	False
Last Inspection:	Not reported
Recommended Penalty:	False
UST Trust:	False
Remediation Phase:	0
Date Entered In Computer:	4/10/2000

UNKNOWN GAS STATION (Continued) **S106702988**

Spill Record Last Update:	11/17/2003
Spiller Name:	CALLER
Spiller Company:	ANTHONY FURNACOLA
Spiller Address:	2 ROEBLING ST
Spiller City,St,Zip:	BROOKLYN, NY
Spiller Company:	001
Contact Name:	CALLER
Contact Phone:	(516) 457-3365
DEC Memo:	Not reported
Remarks:	CALLER STATES THAT HE IS DOING EXCAVATION AND HAS DISCOVERED CONTAMINATED SOIL. CALLER REQ CALL BACK ON CELL PHONE. NUMBERLISTED ABOVE

Material:

Site ID:	102737
Operable Unit ID:	822089
Operable Unit:	01
Material ID:	557707
Material Code:	0009
Material Name:	Gasoline
Case No.:	Not reported
Material FA:	Petroleum
Quantity:	0
Units:	Gallons
Recovered:	No
Resource Affected:	Not reported
Oxygenate:	False

Tank Test:

AF174 **64 FROST ST** **NY LTANKS** **S102232676**
SSW **64 FROST STREET** **NY Spills** **N/A**
1/4-1/2 **BROOKLYN, NY 11211**
0.302 mi.
1593 ft. **Site 2 of 2 in cluster AF**

Relative:
Higher

Actual:
17 ft.

LTANKS:

Site ID:	261281
Spill Number/Closed Date:	9601530 / 8/5/2010
Spill Date:	4/30/1996
Spill Cause:	Tank Test Failure
Spill Source:	Commercial/Industrial
Spill Class:	Known release that creates potential for fire or hazard. DEC Response. Willing Responsible Party. Corrective action taken.
Cleanup Ceased:	Not reported
Cleanup Meets Standard:	False
SWIS:	2401
Investigator:	hrpatel
Referred To:	Not reported
Reported to Dept:	4/30/1996
CID:	Not reported
Water Affected:	Not reported
Spill Notifier:	Tank Tester
Last Inspection:	Not reported
Recommended Penalty:	False
UST Involvement:	True
Remediation Phase:	0

64 FROST ST (Continued) **S102232676**

Date Entered In Computer: 4/30/1996
Spill Record Last Update: 8/5/2010
Spiller Name: Not reported
Spiller Company: MEEKER DISCOUNT MUFFLERS
Spiller Address: 64 FROST ST
Spiller City,St,Zip: BROOKLYN, NY
Spiller County: 001
Spiller Contact: Not reported
Spiller Phone: (718) 388-3329
Spiller Extention: Not reported
DEC Region: 2
DER Facility ID: 6789
DEC Memo: 3/11/03 - SAMUEL- File available in active unassigned spill files.4/3/06 Diaz - Next Steps - February 2000 Investigation report stated further investigation & possible remedial work recommended. Verify & conduct work or close site.6/28/07. J.Krimgold reviewed and approved IWP submitted by FPM Group (631-737-6200)on June 27, 2007. The plan calls for 4 soil/gw samples around tanks excavation pit5/21/08. email from FPM's Ben Cancemi informed that excavation and sampling activities will commence on 5/22/08.02/12/09-Hiralkumar Patel. contamianted groundwater (with sheen) was discovered under basement floor at 684 Lorimer Street, site located behind subject gas station. based on location of both sites, contamination under house at 684 Lorimer street might be orinigated from subject gas station site. based on recent findings, case transferred from DEC Jacob to DEC Patel.found following documents for the subject site:- tank closure environmental site assessment, Nov. 1999- subsurface investigation report, Feb. 2000- subsurface investigation work plan, Jun. 27, 2007- subsurface investigation report and remedial action plan, Sep. 10, 2007abstract of tank closure report, Nov. 1999:- total of eight 550 gal and one 3000 gal USTs were removed including all pipings and portions of pump islands- all of the tank in very good condition and exhibited no evidence of corrosion- five of the tanks were empty, and three tanks were filled with concrete- 3000 gal tank contained approx. 1300 gal of water and petroleum products- total of eight soil and water samples were collected after tank removal- depth to groundwater ranged from 14-16 ft bg <---------- according to fire department record, in Nov. of 1984, the eight 550 gal tanks failed the official 10 year test- in sept. of 1985, three 550 gal were purged and filled with concrete- one pump was removed and all associated lines were sealed- highest PID readings were noted at an average depth of 10 to 15 ft <---------- fine to medium sized grain sand with clay lenses were found to a level of 12 to 14 ft bg- a layer of one foot in thickness of peat-like material intermixed with clay occurred at about 16 ft bg- found xylene contamination in east and north sidewall samples- found contamination in groundwater samplessoil analyticals:--------XyleneNorth----4,600East----13,500groundwater analyticals:----------west bottom pit------east bottom pitBenzene----------160----------230Toluene----------200---
----------230Ethylbenzene--------97----------120Xylene-----
------1,410----------1,
520Naphthalene--------390----------640MTBE----------1,
900----------2,300abstract of subsurface investigation report, feb. 2000:- eight borings (B1 thru B8) were advanced and collected soil and groundwater samples from borings- borings B1, B2 and B5 thru B8 were advanced in the immediate vicinity of the former tank field

64 FROST ST (Continued) **S102232676**

and borings B3 and B4 advanced near the west property line-
groundwater found at 10 ft depth- soil samples collected at 8-10 ft
depth from each boring except boring B4 where no sample collected;
additional soil sample collected from boring B1 at 0-4 ft depth- high
PID reading found during borings- contamination found in soil and
groundwater samplesPID
readings:----------0-4-------4-8-------8-10B1----------1,120-----1,
160------1,
190B5----------110--------20---------55B6----------2,
010B7----------640soil
analyticals:----------B1----------B1----------B6
0-4 ft 8-10 ft 8-10
ftBenzene----------<250Xylene----------25,
000---------5,300----------1,2001,2,4-Trimethylbenzene--14,0001,3,
5-Trimethylbenzene--23,000---------3,200groundwater
analyticals:
----------GW1-----GW-3-----GW-4-----GW-5-----GW-6-----
GW-7-----GW-8Benzene----------
----------2,
900Toluene----------520----------
----------540Ethylbenzene----------1
20------160------260----1,
700Xylene----------360----------640------420--
--2,000---15,
000Naphthalene----------
----140------700MTBE----------260------180------830------1
20----1,200----1,500----7,0001,2,
4-Trimethylbenzene----210----------190------750
----3,6001,3,
5-Trimethylbenzene----330----------170------300----1,
700----7,200abstract of subsurface investigation report, Sep., 2007:-
four soil boring were installed to final depth of 15 ft bg- soils
encountered at the property generally consisted of fine to medium
grained sand with gravel and trace amount of silt and clay from just
below grade to the top of blue-green clay layer- the top of the
blue-green clay layer was evident in all of the borings at depths
ranging from approx. 12.5 to 14.5 ft bg- the blue-green clay layer
showed no indications of potential contamination and was not fully
penetrated by any of the borings- staining and petroleum odors were
generally observed in the soils from all of the borings in an
interval near the water table surface, which was generally
encountered at 8 to 8.5 ft bg- interval of staining/odor was variable
in thickness and ranged from approx. one foot at boring B4 to approx.
7 ft at boring B1- PID readings in stained soils generally ranged
between 10 and 60 ppm- groundwater samples collected from each
borings- no free-phase product was observed in any borings- found
contamination in soil and groundwater samplessoil
analyticals:----------B1 (7-8 ft
depth)Benzene----------7,000Toluene----------200,
000Ethylbenzene----------110,000Xylene----------620,
000Naphthalene----------56,0001,2,4-Trimethylbenzene--510,0001,3,
5-Trimethylbenzene--150,000groundwater
analyticals:
----------B1-AQ---------B2-AQ---------B3-AQ---------
B4-AQBenzene----------1,500Toluene----------3,
700Ethylbenzene----------1,100Xylene----------4,
900Naphthalene----------470----------120MTBE--

64 FROST ST (Continued) **S102232676**

----------3001
,2,4-Trimethylbenzene------1,500----------140----------4401,3,
5-Trimethylbenzene--------370abstract of remedial action plan, Sept.
2007:- proposed to excavate impacted soils in the vicinity of boring
B1- "based on relatively low levels of groundwater impact, its
apparently limited extent, and the apparent absence of free-phase
product, no groundwater remediation recommended"- three groundwater
wells are proposed to be installed for groundwater flow direction
determination- each well will be installed to a depth of no more than
14 ft, so as not to penetrate the clay underlying the property- each
well will be installed with 10 ft of screensummary:- groundwater
found at different depths: 14-16 ft during tank removal, 10 ft during
subsurface investigation in 2000 and at 8.5 ft during subsurface
investigation in 2007- no groundwater flow direction available- no
permanent wells installed at the site- heavy soil and groundwater
contamiantion found during each investigation- contamination found in
all sides of previous tank location- DEC Jacob issued RAP approval
letter on Oct. 4, 2007 <---------- as per email from Ben Cancemi
from FPM group, excavation according to approved RAP was scheduled on
05/22/08 <--------Paul's LLC **site owner**318 Grand StreetBrooklyn,
NY 11211Attn.: Paul JoffePh. (718) 486-6916 (O) (917) 693-3292
(C)email: pauljoffe@pauljoffe.comaccording to building department
permit record, Mr. Joffe applied for permit to convert service
station into dinning location.found another spill case reported at
the gas station site. - 9806871: spill called in by citizen on
09/04/1998 about abandoned tanks; tipped over. spill closed on
02/26/2003.left message for Mr. Joffe.received call from Mr. Carter
from Mr. Joffe's office. informed him about situation. Mr. Carter
doesn't know much about this site but will ask Mr. Joffe to call
back.Nathan CarterPh. (718) 486-680402/13/09-Hiralkumar Patel. left
message for Mr. Joffe.left message for Ben Cancemi, consultant who
was going to perform remedial activities.Ben T. Cancemi, CPGFPM
GroupPh. (631) 737-6200Fax (631) 737-2410email:
b.cancemi@fpm-group.com02/17/09-Hiralkumar Patel. received call from
Ben from FPM Group. they excavated contaminated soil to water table
in front of stores and installed three monitoring wells in June 2008.
but haven't got authorization to sample these wells. Ben mentioned
that endpoint sample analyticals were clean. asked Ben to submit
sample analytical summary table and scaled site map with locations of
endpoint samples and wells. also asked him to include approx.
location of tank and dispenser islands.received email from Ben with
sample analytical summary table with site plan showing endpoint
sample and well locations. site plan shows that wells were installed
in front of stores on-site. but no well observed during site visit,
but found some fresh patches in concrete (which could be location of
wells).received call from Mr. Joffe. asked him to submit remedial
action report by the end of March 06, 2009. he mentioned that area
between his property and houses along Lorimer street is a commercial
property at 297 Meeker Ave which is a paint shop. 02/18/09-Hiralkumar
Patel. received email from Ben. they will do well sampling on
02/20/09.02/20/09-Hiralkumar Patel. visited site. met Mr. Joffe and
John (FPM group). monitoring wells found in front of store.
groundwater was found around 6-7 ft bg. found sheen on water from
each wells. will submit sample analyticals and groundwater flow
direction.during site visit, noticed an auto repair shop at 59 Frost
Street. met store manager. site has one 275 gal waste oil AST. tank
is not registered. asked manager to register tank. sent email to DEC

64 FROST ST (Continued) **S102232676**

Jacob regarding un-registered waste oil tank at 59 Frost St. no parts cleaning operation at the auto repair shop.Billy AlexUnique Auto Repair59 Frost StBrooklyn, NY 11211PH. (718) 387-7537Fax (718) 384-6180email: uniqueauto59@gmail.comduring site visit, Mr. Joffe mentioned that site at 297 Meeker Ave runs from Meeker Ave to Frost Street, between the subject gas station and house at 684 Lorimer st where contaminated water was found. Mr. Joffe mentioned that there is painting business at 297 Meeker Ave.owner's address for 297 Meeker Ave, from property shark:Wanda Berry56 Frost St.Brooklyn, NY 11211Ph. (516) 627-4245owner's address for 297 Meeker Ave, from ACRIS:Wanda Berry PO Box 131 Manhasset, NY 11030-0131 02/23/09-Hiralkumar Patel. received email from Mr. Joffe. he found from NYC DOB that site across frost st was dry cleaner and had seven 1000 gal USTs.03/06/09-Hiralkumar Patel. received remedial action report from Ben. abstract:- 186.34 tons of contaminated soils were excavated from southern portion of the former UST area and in proximity to the location of a reported former fuel dispensing island- two endpoint bottom samples and four endpoint sidewall samples collected from excavation- found some contamination in endpoint bottom sample from north end of excavation- additional soil was removed from the north end and collected additional endpoint bottom sample- sidewall samples were taken at 7 ft bg and bottom samples taken at 11 ft bg (means bottom endpoint samples were taken below water table)- three monitoring wells (MW-1 through MW-3) were installed in proximity to the former soil boring locations B1 through B3 (borings that done during subsurface investigation in 2007)- well MW-2 installed at previous boring B1 and MW-3 installed at previous boring B3- wells were installed to a depth of approx. 14 ft bg and completed with ten feet of screen- groundwater was found at around 8 ft depth <---------- site-specific groundwater flow direction is to the northeast <---------- no free-phase product or other visible indications of potential contamination were observed- found MTBE contamination in all three wells---------MTBEMW-1------12MW-2-----150MW-3------50report missing scaled site map.03/13/09-Hiralkumar Patel. spoke with Ben at FPM. asked him to subimt scaled site map with all previous sampling/well locations. asked Ben about any dewatering as soil was removed from below water table also. Ben mentioned that water was coming into excavation so slowly. they were removing soil from excavation and wait till water from excavation bucket drain out before loading soil for disposal. so no dewatering happened.summary: during all previous investigations, highest contamination was found towards the west end of property, in close proximity to existing well MW-2. and MW-2 is the downgradient well at the property edge.based on results of high soil and groundwater contamination in area of MW-2 and groundwater flow direction, requires off-site groundwater investigation. requires off-site well downgradient from existing well MW-2.spoke with Mr. Joffe. explained him findings of previous investigations and asked him for one more well downgradient from well MW-2.sent letter to Mr. Joffe requiring delineation of possible soil and groundwater contamination, downgradient from well MW-2. letter emailed to Mr. Joffe and Ben.03/27/09-Hiralkumar Patel. received email from Mr. Cancemi with site map including location of proposed downgradient well.03/30/09-Hiralkumar Patel. received email from Mr. Cancemi. he is planning to install well on April 08, 2009. sent email to Mr. Cancemi approving proposed location.05/11/09-Hiralkumar Patel.1:35 PM:- received report from Mr. Cancemi. abstract:- off-site well

64 FROST ST (Continued) **S102232676**

installed (MW-4), about 20 ft downgradient from well MW-2- well installed to a depth of approx. 14 ft bg with 10 ft of screen- soil generally consisted of fine to medium-grained silty sand with gravel and trace amount of clay. brick, wood, coal, ash and concrete fragments were noted in the entire screen interval, but were more abundant in the top five ft of boring- faint petroleum odors and PID responses were noted on soils from 8 to 9 ft interval; no odor or PID noticed in other intervals- groundwater was found at approx. 7.5 ft bg <--------- one soil sample collected just above water table and one at 8-9 ft depth (below water table)- no free product observed in any wells on site- groundwater flow towards northeast <---------- 1,400 ppb of MTBE found in soil sample at 8-9 ft depth- 98 ppb of MTBE found in groundwater sample from MW-405/29/09-Hiralkumar Patel.10:46 AM:- sent letter to Mr. Joffe requiring surrounding area site map (with possible off-site source) and quarterly groundwater monitoring and sampling for a period of one year (including wells gauging during each sampling events to define site specific groundwater flow direction). letter emailed to Mr. Joffe and Mr. Cancemi.09/24/09-Hiralkumar Patel.3:20 PM:- spoke with Ben. they submitted proposal to Mr. Joffe but hasn't heard back.3:22 PM:- spoke with Mr. Joffe. he will ask Ben to conduct groundwater sampling.09/29/09-Hiralkumar Patel.12:13 PM:- received email from Ben. he will sample wells on 10/01/09. he mentioned that previous samples were analyzed for VOCs only as gasoline spill was the cause. he asked whether SVOC analysis needed for groundwater samples.12:45 PM:- sent email to Ben to analyze samples for VOCs only.12/01/09-Hiralkumar Patel.3:26 PM:- spoke with Mr. Joffe. he spoke with Ben today. Ben is preparing report. asked Mr. Joffe to submit report by the end of 12/11/09.12/02/09-Hiralkumar Patel.11:20 AM:- received quarterly groundwater sampling reprt from Ben. sampled all four wells in Oct. 2009. minor MTBE contamination found in samples. will sample all wells again in Jan. 2010.12:42 PM:- sent email to Ben asking to submit next quarterly report by end of Feb. 2010. email copied to Mr. Joffe.12/11/09-Hiralkumar Patel.11:20 AM:- received email from Ben including site map showing surrounding area use.01/25/10-Hiralkumar Patel.3:41 PM:- received message from Daniel Cole (212-341-0964) from NYC DEP. he mentioned that subject site is e-designated and currently reviewing closure report. Mr. Cole wants to know spill status.01/26/10-Hiralkumar Patel.2:40 PM:- received email from Ben. they collected second round of groundwater sampling last week and will submit second quarterly report once lab data is available.3:06 PM:- spoke with Mr. Cole. Mr. Cole asked if DEC requires anything more than quarterly monitoring. informed Mr. Cole that the department may require additional work based on quarterly groundwater sampling reports. Mr. Cole mentioned that owner did air monitoring. asked Mr. Cole to send copy of air monitoring report. he will email the report.02/11/10-Hiralkumar Patel.8:23 AM:- received second quarterly report from Ben. minor MTBE contamination found in groundwater samples (MW-3: 20 ppb, MW-4: 40 ppb). will sample wells in Apr. 2010.05/12/10-Hiralkumar Patel.1:56 PM:- received third quarterly report from Ben. minor MTBE contamination found in groundwater samples (MW-3: 23 ppb, MW-4: 57 ppb). will sample wells in July 2010.08/05/10-Hiralkumar Patel.8:57 AM:- received fourth quarterly report from Ben. minor MTBE contamination found in groundwater samples (MW-3: 20 ppb, MW-4: 25 ppb).based on submitted documents, case closed.2:50 PM:- spill closure letter emailed to Mr. Joffe. email copied to Ben.

64 FROST ST (Continued) **S102232676**

Remarks: caller belives its a bad line - 5 - 550 gal tanks manifolded together

Material:

Site ID:	261281
Operable Unit ID:	1029178
Operable Unit:	01
Material ID:	351329
Material Code:	0009
Material Name:	Gasoline
Case No.:	Not reported
Material FA:	Petroleum
Quantity:	0
Units:	Gallons
Recovered:	No
Resource Affected:	Not reported
Oxygenate:	False

Tank Test:

Site ID:	261281
Spill Tank Test:	1544507
Tank Number:	1-5
Tank Size:	550
Test Method:	03
Leak Rate:	0
Gross Fail:	F
Modified By:	Spills
Last Modified:	10/1/2004
Test Method:	Horner EZ Check I or II

SPILLS:

Facility ID:	9806871
Facility Type:	ER
DER Facility ID:	6789
Site ID:	121571
DEC Region:	2
Spill Date:	9/3/1998
Spill Number/Closed Date:	9806871 / 2/26/2003
Spill Cause:	Abandoned Drums
Spill Class:	Known release with minimal potential for fire or hazard. DEC Response. Willing Responsible Party. Corrective action taken.
SWIS:	2401
Investigator:	TOMASELLO
Referred To:	Not reported
Reported to Dept:	9/4/1998
CID:	205
Water Affected:	Not reported
Spill Source:	Gasoline Station or other PBS Facility
Spill Notifier:	DEC
Cleanup Ceased:	Not reported
Cleanup Meets Std:	False
Last Inspection:	Not reported
Recommended Penalty:	False
UST Trust:	False
Remediation Phase:	0
Date Entered In Computer:	9/4/1998

64 FROST ST (Continued) **S102232676**

Spill Record Last Update:	6/28/2007
Spiller Name:	Not reported
Spiller Company:	ABANDONED GASOLINE STA.
Spiller Address:	FOURTH & MEEKER AVE
Spiller City,St,Zip:	BROOKLYN, NY
Spiller Company:	001
Contact Name:	CALLER
Contact Phone:	(718) 482-6451
DEC Memo:	Not reported
Remarks:	call recv'ed from citizen. Re:abandoned tanks, tipped over.

Material:

Site ID:	121571
Operable Unit ID:	1067983
Operable Unit:	01
Material ID:	318008
Material Code:	0064A
Material Name:	UNKNOWN MATERIAL
Case No.:	Not reported
Material FA:	Other
Quantity:	0
Units:	Gallons
Recovered:	No
Resource Affected:	Not reported
Oxygenate:	False

Tank Test:

---

175 West 1/4-1/2 0.327 mi. 1728 ft. **NASH METALWARE CO, INC**
1 NASSAU AVENUE
BROOKLYN, NY 11222

NY LTANKS **U001840125**
NY UST **N/A**
NY HIST UST
NY CBS

Relative: Lower

Actual: 14 ft.

LTANKS:

Site ID:	332794
Spill Number/Closed Date:	0408142 / 5/11/2009
Spill Date:	10/22/2004
Spill Cause:	Tank Test Failure
Spill Source:	Commercial/Industrial
Spill Class:	Known release with minimal potential for fire or hazard. DEC Response. Willing Responsible Party. Corrective action taken.
Cleanup Ceased:	Not reported
Cleanup Meets Standard:	False
SWIS:	2401
Investigator:	BKFALVEY
Referred To:	Not reported
Reported to Dept:	10/22/2004
CID:	407
Water Affected:	Not reported
Spill Notifier:	Tank Tester
Last Inspection:	Not reported
Recommended Penalty:	False
UST Involvement:	False
Remediation Phase:	0
Date Entered In Computer:	10/22/2004
Spill Record Last Update:	5/11/2009

NASH METALWARE CO, INC (Continued) **U001840125**

Spiller Name:	STEHPANIE EISENBERG
Spiller Company:	Not reported
Spiller Address:	1 NASSAU AVE
Spiller City,St,Zip:	BROOKLYN, NY
Spiller County:	001
Spiller Contact:	STEHPANIE EISENBERG
Spiller Phone:	(718) 384-1500
Spiller Extention:	Not reported
DEC Region:	2
DER Facility ID:	15779
DEC Memo:	8/05-Spoke with A-1 Crown leak. Will get back to me with the owner information.9/05-Spoke to Stephanie Eisenberg. tank is no longer in use. Will send in paperwork. S. Scharf4/06- Called stepahnie Eisenberg- reminded her to send in the paperwork that tanks is empty and building now uses gas.9/14/06 called Stephanie Eisenberg (owner) - left message. bf9/21/06 ttf letter sent to S. Eisenberg. bf4/29/09 On 3/30/09, received letter from Mark Salamack of PTC. Tank failed because of many connections to heaters throughout the building were not properly sealed off. No contamination found when tank was removed. No odors or staining of soil found. Three samples taken from under the tank. Minor exceedances in 1 Benzo(a)anthracene, Benzo(a)pyrene, Benzo(b)fluoranthene. NFA. bf
Remarks:	PBS No: 2-333166

Material:

Tank Test:

Site ID:	332794
Spill Tank Test:	1548276
Tank Number:	1
Tank Size:	10000
Test Method:	03
Leak Rate:	0
Gross Fail:	Not reported
Modified By:	Watchdog
Last Modified:	10/22/2004
Test Method:	Horner EZ Check I or II

UST:

Id/Status:	2-333166 / Unregulated/Closed
Program Type:	PBS
Region:	STATE
DEC Region:	2
Expiration Date:	07/15/2013
UTM X:	588304.00863000005
UTM Y:	4508454.8738799999
Site Type:	Manufacturing (Other than Chemical)/Processing

Affiliation Records:

Site Id:	15799
Affiliation Type:	Facility Owner
Company Name:	NASH METALWARE CO INC.
Contact Type:	PRES
Contact Name:	STEPHANIE EISENBERG
Address1:	PO BOX 383 / 1 NASSAU AVE

NASH METALWARE CO, INC (Continued) **U001840125**

Address2:	Not reported
City:	BROOKLYN
State:	NY
Zip Code:	11222
Country Code:	001
Phone:	(718) 384-1500
EMail:	Not reported
Fax Number:	Not reported
Modified By:	MSBAPTIS
Date Last Modified:	2/5/2009

Site Id:	15799
Affiliation Type:	Mail Contact
Company Name:	NASH METALWARE CO., INC.
Contact Type:	Not reported
Contact Name:	STEPHANIE EISENBERG
Address1:	1 NASSAU AVENUE
Address2:	Not reported
City:	BROOKLYN
State:	NY
Zip Code:	11222
Country Code:	001
Phone:	(718) 384-1500
EMail:	AMERICANMETAL@MINDSPRING.COM
Fax Number:	Not reported
Modified By:	dxliving
Date Last Modified:	1/23/2009

Site Id:	15799
Affiliation Type:	On-Site Operator
Company Name:	NASH METALWARE CO, INC
Contact Type:	Not reported
Contact Name:	N/A
Address1:	Not reported
Address2:	Not reported
City:	Not reported
State:	NN
Zip Code:	Not reported
Country Code:	001
Phone:	(718) 384-1500
EMail:	Not reported
Fax Number:	Not reported
Modified By:	MSBAPTIS
Date Last Modified:	2/5/2009

Site Id:	15799
Affiliation Type:	Emergency Contact
Company Name:	NASH METALWARE CO INC.
Contact Type:	Not reported
Contact Name:	STEPHANIE EISENBERG
Address1:	Not reported
Address2:	Not reported
City:	Not reported
State:	NN
Zip Code:	Not reported
Country Code:	999
Phone:	(646) 552-7208

NASH METALWARE CO, INC (Continued) **U001840125**

EMail:	Not reported
Fax Number:	Not reported
Modified By:	MSBAPTIS
Date Last Modified:	2/5/2009

Tank Info:

Tank Number:	001
Tank ID:	35326
Tank Status:	Closed - Removed
Material Name:	Closed - Removed
Capacity Gallons:	10000
Install Date:	Not reported
Date Tank Closed:	01/20/2009
Registered:	True
Tank Location:	Underground
Tank Type:	Steel/carbon steel
Material Code:	0001
Common Name of Substance:	#2 Fuel Oil (On-Site Consumption)
Tightness Test Method:	03
Date Test:	09/22/1999
Next Test Date:	Not reported
Pipe Model:	Not reported
Modified By:	MSBAPTIS
Last Modified:	02/05/2009

Equipment Records:

C00 - Pipe Location - No Piping
F00 - Pipe External Protection - None
I04 - Overfill - Product Level Gauge (A/G)
A00 - Tank Internal Protection - None
D01 - Pipe Type - Steel/Carbon Steel/Iron
G00 - Tank Secondary Containment - None
J02 - Dispenser - Suction Dispenser
L09 - Piping Leak Detection - Exempt Suction Piping
B00 - Tank External Protection - None
H00 - Tank Leak Detection - None

HIST UST:

PBS Number:	2-333166
SPDES Number:	Not reported
Emergency Contact:	COASTAL PETROLEUM TANK CO
Emergency Telephone:	(212) 475-4263
Operator:	JOHN DI FALCO
Operator Telephone:	(718) 384-1500
Owner Name:	EISENBERG, STEPHANIE
Owner Address:	1 NASSAU AV
Owner City,St,Zip:	BKLN, NY 11222
Owner Telephone:	(718) 384-1500
Owner Type:	Not reported
Owner Subtype:	Not reported
Mailing Name:	EISENBERG, STEPHANIE
Mailing Address:	1 NASSAU AV
Mailing Address 2:	Not reported
Mailing City,St,Zip:	BKLN, NY 11222
Mailing Contact:	Not reported

NASH METALWARE CO, INC (Continued) **U001840125**

Mailing Telephone:	(718) 384-1500
Owner Mark:	First Owner
Facility Status:	1 - Active PBS facility, i.e. total capacity of the PBS tanks is greater than 1,100 gallons, regardless if Subpart 360-14 tanks exist or not at the facility.
Facility Addr2:	1 NASSAU AV
SWIS ID:	6101
Old PBS Number:	Not reported
Facility Type:	Not reported
Inspected Date:	Not reported
Inspector:	Not reported
Inspection Result:	Not reported
Federal ID:	Not reported
Certification Flag:	False
Certification Date:	05/15/2000
Expiration Date:	07/28/2003
Renew Flag:	False
Renewal Date:	Not reported
Total Capacity:	10000
FAMT:	True
Facility Screen:	Minor Data Missing
Owner Screen:	Minor Data Missing
Tank Screen:	Minor Data Missing
Dead Letter:	False
CBS Number:	Not reported
Town or City:	NEW YORK CITY
County Code:	61
Town or City:	01
Region:	2

Tank Id:	001
Tank Location:	UNDERGROUND
Tank Status:	In Service
Install Date:	Not reported
Capacity (gals):	10000
Product Stored:	NOS 1,2, OR 4 FUEL OIL
Tank Type:	Steel/carbon steel
Tank Internal:	Not reported
Tank External:	Not reported
Pipe Location:	Not reported
Pipe Type:	STEEL/IRON
Pipe Internal:	Not reported
Pipe External:	Not reported
Second Containment:	None
Leak Detection:	None
Overfill Prot:	Product Level Gauge
Dispenser:	Suction
Date Tested:	09/22/1999
Next Test Date:	09/22/2004
Missing Data for Tank:	Minor Data Missing
Date Closed:	Not reported
Test Method:	Horner EZ Check
Deleted:	False
Updated:	True
Lat/long:	Not reported

NASH METALWARE CO, INC (Continued) **U001840125**

CBS:

CBS Number:	2-000025
Program Type:	CBS
Facility Status:	Unregulated/Closed
Expiration Date:	03/17/1997
Dec Region:	2
UTMX:	588270.89497000
UTMY:	4508479.0191200

---

176 WNW 1/4-1/2 0.406 mi. 2144 ft. **CORZO CONTRACTING CO INC** **NY SWF/LF** **U000394646**
190 BANKER STREET **NY UST** **N/A**
BROOKLYN, NY 11222 **NY HIST UST**
NY AST

Relative: Lower

Actual: 9 ft.

SWF/LF:

Flag:	INACTIVE
Region Code:	2
Phone Number:	7183493580
Owner Name:	Corzo Contracting Co Inc
Owner Type:	Not reported
Owner Address:	190 Banker Street
Owner Addr2:	Not reported
Owner City,St,Zip:	Brooklyn, NY 11222
Owner Email:	Not reported
Owner Phone:	7183493580
Contact Name:	Not reported
Contact Address:	Not reported
Contact Addr2:	Not reported
Contact City,St,Zip:	Not reported
Contact Email:	Not reported
Contact Phone:	Not reported
Activity Desc:	Landfill - industrial/commercial
Activity Number:	[24WE1]
Active:	No
East Coordinate:	Not reported
North Coordinate:	Not reported
Accuracy Code:	Not reported
Regulatory Status:	Registration
Waste Type:	Asphalt;Concrete;Brick;Soil (Clean)
Authorization #:	Not reported
Authorization Date:	Not reported
Expiration Date:	Not reported

UST:

Id/Status:	2-085251 / Unregulated/Closed
Program Type:	PBS
Region:	STATE
DEC Region:	2
Expiration Date:	06/24/2008
UTM X:	588236.14878000005
UTM Y:	4508719.5913800001
Site Type:	Other

Affiliation Records:

Site Id:	2033
Affiliation Type:	Facility Owner

CORZO CONTRACTING CO INC (Continued) **U000394646**

Company Name:	CORZO MAINTENANCE CO INC.
Contact Type:	Not reported
Contact Name:	Not reported
Address1:	78 RICHFIELD STREET
Address2:	Not reported
City:	PLANIVIEW
State:	NY
Zip Code:	11803
Country Code:	001
Phone:	(516) 349-0061
EMail:	Not reported
Fax Number:	Not reported
Modified By:	TRANSLAT
Date Last Modified:	3/4/2004

Site Id:	2033
Affiliation Type:	Mail Contact
Company Name:	CORZO CONTRACTING CO. INC.
Contact Type:	Not reported
Contact Name:	JAMES M. LEMA
Address1:	78 RICHFIELD STREET
Address2:	Not reported
City:	PLAINVIEW
State:	NY
Zip Code:	11803
Country Code:	001
Phone:	(516) 349-0061
EMail:	Not reported
Fax Number:	Not reported
Modified By:	TRANSLAT
Date Last Modified:	3/4/2004

Site Id:	2033
Affiliation Type:	On-Site Operator
Company Name:	CORZO CONTRACTING CO INC
Contact Type:	Not reported
Contact Name:	CORZO CONTRACTING CO INC
Address1:	Not reported
Address2:	Not reported
City:	Not reported
State:	NN
Zip Code:	Not reported
Country Code:	001
Phone:	(718) 349-3580
EMail:	Not reported
Fax Number:	Not reported
Modified By:	TRANSLAT
Date Last Modified:	3/4/2004

Site Id:	2033
Affiliation Type:	Emergency Contact
Company Name:	CORZO MAINTENANCE CO INC.
Contact Type:	Not reported
Contact Name:	JAMES M LEMA
Address1:	Not reported
Address2:	Not reported
City:	Not reported

CORZO CONTRACTING CO INC (Continued) **U000394646**

State:	NN
Zip Code:	Not reported
Country Code:	001
Phone:	(917) 417-3227
EMail:	Not reported
Fax Number:	Not reported
Modified By:	TRANSLAT
Date Last Modified:	3/4/2004

Tank Info:

Tank Number:	001
Tank ID:	3293
Tank Status:	Closed - Removed
Material Name:	Closed - Removed
Capacity Gallons:	3000
Install Date:	Not reported
Date Tank Closed:	01/01/1993
Registered:	True
Tank Location:	Underground
Tank Type:	Steel/carbon steel
Material Code:	0001
Common Name of Substance:	#2 Fuel Oil (On-Site Consumption)

Tightness Test Method:	NN
Date Test:	Not reported
Next Test Date:	Not reported
Pipe Model:	Not reported
Modified By:	TRANSLAT
Last Modified:	03/04/2004

Equipment Records:

A00 - Tank Internal Protection - None
D02 - Pipe Type - Galvanized Steel
J02 - Dispenser - Suction Dispenser
C00 - Pipe Location - No Piping
F00 - Pipe External Protection - None
I04 - Overfill - Product Level Gauge (A/G)
B00 - Tank External Protection - None
G99 - Tank Secondary Containment - Other
H00 - Tank Leak Detection - None

HIST UST:

PBS Number:	2-085251
SPDES Number:	Not reported
Emergency Contact:	HARNDEN INC
Emergency Telephone:	(718) 383-6700
Operator:	HARNDEN INC
Operator Telephone:	(718) 383-6700
Owner Name:	HARNDEN INC
Owner Address:	190 BANKER ST
Owner City,St,Zip:	BROOKLYN, NY 11222
Owner Telephone:	(718) 383-6700
Owner Type:	Not reported
Owner Subtype:	Not reported
Mailing Name:	ELSNER ENG.
Mailing Address:	475 FAME AVE.

CORZO CONTRACTING CO INC (Continued) **U000394646**

Mailing Address 2:	Not reported
Mailing City,St,Zip:	HANOVER, PENN 17331
Mailing Contact:	Not reported
Mailing Telephone:	(000) 000-0000
Owner Mark:	First Owner
Facility Status:	2 - Unregulated by PBS (the total capacity is less than 1,101 gallons) and Subpart 360-14.
Facility Addr2:	190 BANKER ST
SWIS ID:	6101
Old PBS Number:	Not reported
Facility Type:	Not reported
Inspected Date:	Not reported
Inspector:	Not reported
Inspection Result:	Not reported
Federal ID:	Not reported
Certification Flag:	False
Certification Date:	08/28/1987
Expiration Date:	08/28/1992
Renew Flag:	False
Renewal Date:	Not reported
Total Capacity:	0
FAMT:	True
Facility Screen:	Minor Data Missing
Owner Screen:	Minor Data Missing
Tank Screen:	0
Dead Letter:	False
CBS Number:	Not reported
Town or City:	NEW YORK CITY
County Code:	61
Town or City:	01
Region:	2

Tank Id:	001
Tank Location:	UNDERGROUND
Tank Status:	Closed-Removed
Install Date:	Not reported
Capacity (gals):	3000
Product Stored:	NOS 1,2, OR 4 FUEL OIL
Tank Type:	Steel/carbon steel
Tank Internal:	Not reported
Tank External:	Not reported
Pipe Location:	Not reported
Pipe Type:	GALVANIZED STEEL
Pipe Internal:	Not reported
Pipe External:	Not reported
Second Containment:	Other
Leak Detection:	None
Overfill Prot:	Product Level Gauge
Dispenser:	Suction
Date Tested:	Not reported
Next Test Date:	Not reported
Missing Data for Tank:	Minor Data Missing
Date Closed:	01/01/1993
Test Method:	Not reported
Deleted:	False
Updated:	True
Lat/long:	Not reported

CORZO CONTRACTING CO INC (Continued) **U000394646**

AST:

Region:	STATE
DEC Region:	2
Site Status:	Unregulated/Closed
Facility Id:	2-085251
Program Type:	PBS
UTM X:	588236.14878000005
UTM Y:	4508719.5913800001
Expiration Date:	06/24/2008
Site Type:	Other

Affiliation Records:

Site Id:	2033
Affiliation Type:	Facility Owner
Company Name:	CORZO MAINTENANCE CO INC.
Contact Type:	Not reported
Contact Name:	Not reported
Address1:	78 RICHFIELD STREET
Address2:	Not reported
City:	PLANIVIEW
State:	NY
Zip Code:	11803
Country Code:	001
Phone:	(516) 349-0061
EMail:	Not reported
Fax Number:	Not reported
Modified By:	TRANSLAT
Date Last Modified:	3/4/2004

Site Id:	2033
Affiliation Type:	Mail Contact
Company Name:	CORZO CONTRACTING CO. INC.
Contact Type:	Not reported
Contact Name:	JAMES M. LEMA
Address1:	78 RICHFIELD STREET
Address2:	Not reported
City:	PLAINVIEW
State:	NY
Zip Code:	11803
Country Code:	001
Phone:	(516) 349-0061
EMail:	Not reported
Fax Number:	Not reported
Modified By:	TRANSLAT
Date Last Modified:	3/4/2004

Site Id:	2033
Affiliation Type:	On-Site Operator
Company Name:	CORZO CONTRACTING CO INC
Contact Type:	Not reported
Contact Name:	CORZO CONTRACTING CO INC
Address1:	Not reported
Address2:	Not reported
City:	Not reported
State:	NN
Zip Code:	Not reported
Country Code:	001

CORZO CONTRACTING CO INC (Continued) **U000394646**

Phone:	(718) 349-3580
EMail:	Not reported
Fax Number:	Not reported
Modified By:	TRANSLAT
Date Last Modified:	3/4/2004

Site Id:	2033
Affiliation Type:	Emergency Contact
Company Name:	CORZO MAINTENANCE CO INC.
Contact Type:	Not reported
Contact Name:	JAMES M LEMA
Address1:	Not reported
Address2:	Not reported
City:	Not reported
State:	NN
Zip Code:	Not reported
Country Code:	001
Phone:	(917) 417-3227
EMail:	Not reported
Fax Number:	Not reported
Modified By:	TRANSLAT
Date Last Modified:	3/4/2004

Tank Info:

Tank Number:	100
Tank Id:	66236
Material Code:	0000
Common Name of Substance:	Empty

Equipment Records:

	A00 - Tank Internal Protection - None
	D01 - Pipe Type - Steel/Carbon Steel/Iron
	G00 - Tank Secondary Containment - None
	B01 - Tank External Protection - Painted/Asphalt Coating
	C02 - Pipe Location - Underground/On-ground
	I00 - Overfill - None
	F01 - Pipe External Protection - Painted/Asphalt Coating
	H00 - Tank Leak Detection - None
Tank Location:	1
Tank Type:	Steel/Carbon Steel/Iron
Tank Status:	Closed - Removed
Pipe Model:	Not reported
Install Date:	Not reported
Capacity Gallons:	3000
Tightness Test Method:	NN
Date Test:	Not reported
Next Test Date:	Not reported
Date Tank Closed:	05/17/2003
Register:	True
Modified By:	TRANSLAT
Last Modified:	03/04/2004
Material Name:	Empty

177
West
1/4-1/2
0.419 mi.
2213 ft.

WYTHE AVE. (BERRY ST.) STATION
WYTHE AVE., BERRY ST., N 12TH AND 13TH ST
BROOKLYN, NY 11211

EDR MGP

1008407903
N/A

Relative:
Higher

Actual:
17 ft.

Manufactured Gas Plants:
No additional information available

178
WNW
1/4-1/2
0.433 mi.
2286 ft.

WH CHRISTIAN & SONS
211-217 BANKER ST
BROOKLYN, NY 11222

RCRA-SQG
ICIS
FINDS
NY LTANKS
NY UST
NY HIST UST
NY AST
NY MANIFEST

1000171081
NYD986899425

Relative:
Lower

Actual:
10 ft.

RCRA-SQG:

Date form received by agency:	01/01/2007
Facility name:	WH CHRISTIAN & SONS
Facility address:	211-217 BANKER ST BROOKLYN, NY 11222
EPA ID:	NYD986899425
Mailing address:	BANKER ST BROOKLYN, NY 11222
Contact:	Not reported
Contact address:	BANKER ST BROOKLYN, NY 11222
Contact country:	US
Contact telephone:	Not reported
Contact email:	Not reported
EPA Region:	02
Land type:	Facility is not located on Indian land. Additional information is not known.
Classification:	Small Small Quantity Generator
Description:	Handler: generates more than 100 and less than 1000 kg of hazardous waste during any calendar month and accumulates less than 6000 kg of hazardous waste at any time; or generates 100 kg or less of hazardous waste during any calendar month, and accumulates more than 1000 kg of hazardous waste at any time

Owner/Operator Summary:

Owner/operator name:	WILLIAM CHRISTIAN
Owner/operator address:	NOT REQUIRED NOT REQUIRED, WY 99999
Owner/operator country:	US
Owner/operator telephone:	(212) 555-1212
Legal status:	Private
Owner/Operator Type:	Owner
Owner/Op start date:	Not reported
Owner/Op end date:	Not reported
Owner/operator name:	WILLIAM CHRISTIAN
Owner/operator address:	NOT REQUIRED NOT REQUIRED, WY 99999
Owner/operator country:	US
Owner/operator telephone:	(212) 555-1212

WH CHRISTIAN & SONS (Continued) **1000171081**

Legal status: Private
Owner/Operator Type: Operator
Owner/Op start date: Not reported
Owner/Op end date: Not reported

Handler Activities Summary:
U.S. importer of hazardous waste: No
Mixed waste (haz. and radioactive): No
Recycler of hazardous waste: No
Transporter of hazardous waste: No
Treater, storer or disposer of HW: No
Underground injection activity: No
On-site burner exemption: No
Furnace exemption: No
Used oil fuel burner: No
Used oil processor: No
User oil refiner: No
Used oil fuel marketer to burner: No
Used oil Specification marketer: No
Used oil transfer facility: No
Used oil transporter: No

Historical Generators:
Date form received by agency: 01/01/2006
Site name: WH CHRISTIAN & SONS
Classification: Small Quantity Generator

Date form received by agency: 07/14/1999
Site name: WH CHRISTIAN & SONS
Classification: Small Quantity Generator

. Waste code: NONE
. Waste name: None

Date form received by agency: 04/30/1990
Site name: WH CHRISTIAN & SONS
Classification: Large Quantity Generator

. Waste code: D000
. Waste name: Not Defined

Facility Has Received Notices of Violations:
Regulation violated: Not reported
Area of violation: Generators - General
Date violation determined: 05/18/2006
Date achieved compliance: 08/28/2007
Violation lead agency: EPA
Enforcement action: INITIAL 3008(A) COMPLIANCE
Enforcement action date: 03/28/2007
Enf. disposition status: Not reported
Enf. disp. status date: Not reported
Enforcement lead agency: EPA
Proposed penalty amount: Not reported
Final penalty amount: Not reported
Paid penalty amount: Not reported

WH CHRISTIAN & SONS (Continued) **1000171081**

Regulation violated: Not reported
Area of violation: Generators - General
Date violation determined: 05/18/2006
Date achieved compliance: 08/28/2007
Violation lead agency: EPA
Enforcement action: FINAL 3008(A) COMPLIANCE ORDER
Enforcement action date: 08/28/2007
Enf. disposition status: Not reported
Enf. disp. status date: Not reported
Enforcement lead agency: EPA
Proposed penalty amount: Not reported
Final penalty amount: Not reported
Paid penalty amount: Not reported

Regulation violated: Not reported
Area of violation: Generators - General
Date violation determined: 05/18/2006
Date achieved compliance: 08/28/2007
Violation lead agency: EPA
Enforcement action: WRITTEN INFORMAL
Enforcement action date: 06/12/2006
Enf. disposition status: Not reported
Enf. disp. status date: Not reported
Enforcement lead agency: EPA
Proposed penalty amount: Not reported
Final penalty amount: Not reported
Paid penalty amount: Not reported

Regulation violated: SR - 372.2(a)2,8,(c)3, 373-3.3(b),g
Area of violation: Generators - General
Date violation determined: 07/06/1999
Date achieved compliance: 09/24/1999
Violation lead agency: EPA
Enforcement action: WRITTEN INFORMAL
Enforcement action date: 08/24/1999
Enf. disposition status: Not reported
Enf. disp. status date: Not reported
Enforcement lead agency: EPA
Proposed penalty amount: Not reported
Final penalty amount: Not reported
Paid penalty amount: Not reported

Evaluation Action Summary:
Evaluation date: 08/28/2007
Evaluation: NOT A SIGNIFICANT NON-COMPLIER
Area of violation: Not reported
Date achieved compliance: Not reported
Evaluation lead agency: EPA

Evaluation date: 12/01/2006
Evaluation: SIGNIFICANT NON-COMPLIER
Area of violation: Not reported
Date achieved compliance: Not reported
Evaluation lead agency: EPA

Evaluation date: 05/18/2006
Evaluation: COMPLIANCE EVALUATION INSPECTION ON-SITE

WH CHRISTIAN & SONS (Continued) **1000171081**

Area of violation: Generators - General
Date achieved compliance: 08/28/2007
Evaluation lead agency: EPA

Evaluation date: 07/06/1999
Evaluation: COMPLIANCE EVALUATION INSPECTION ON-SITE
Area of violation: Generators - General
Date achieved compliance: 09/24/1999
Evaluation lead agency: EPA

Evaluation date: 12/29/1993
Evaluation: COMPLIANCE EVALUATION INSPECTION ON-SITE
Area of violation: Not reported
Date achieved compliance: Not reported
Evaluation lead agency: EPA Contractor/Grantee

ICIS:
Enforcement Action ID: 02-2006-1221
FRS ID: 110004446216
Program ID: FIS 2-6101-00378
Action Name: WH CHRISTIAN & SONS, INC. (SB)
Full Address: 211-217 BANKER ST BROOKLYN NY 11222-2847
State: New York
Facility Name: WH CHRISTIAN & SONS
Facility Address: 211-217 BANKER ST
BROOKLYN, NY 11222-2847
Enforcement Action Type: CAA 113D1 Action For Penalty
Facility County: KINGS
EPA Region #: 2

Enforcement Action ID: 02-2006-1221
FRS ID: 110004446216
Program ID: RCRAINFO NYD986899425
Action Name: WH CHRISTIAN & SONS, INC. (SB)
Full Address: 211-217 BANKER ST BROOKLYN NY 11222-2847
State: New York
Facility Name: WH CHRISTIAN & SONS
Facility Address: 211-217 BANKER ST
BROOKLYN, NY 11222-2847
Enforcement Action Type: CAA 113D1 Action For Penalty
Facility County: KINGS
EPA Region #: 2

Enforcement Action ID: 02-2006-1221
FRS ID: 110004446216
Program ID: FRS 110004446216
Action Name: WH CHRISTIAN & SONS, INC. (SB)
Full Address: 211-217 BANKER ST BROOKLYN NY 11222-2847
State: New York
Facility Name: WH CHRISTIAN & SONS
Facility Address: 211-217 BANKER ST
BROOKLYN, NY 11222-2847
Enforcement Action Type: CAA 113D1 Action For Penalty
Facility County: KINGS
EPA Region #: 2

Enforcement Action ID: 02-2001-1265
FRS ID: 110004446216

WH CHRISTIAN & SONS (Continued) **1000171081**

Program ID:	FRS 110004446216
Action Name:	W H CHRISTIAN & SONS INC.
Full Address:	211-217 BANKER ST BROOKLYN NY 11222-2847
State:	New York
Facility Name:	WH CHRISTIAN & SONS
Facility Address:	211-217 BANKER ST BROOKLYN, NY 11222-2847
Enforcement Action Type:	CAA 113D1 Action For Penalty
Facility County:	KINGS
EPA Region #:	2

Enforcement Action ID:	02-2001-1265
FRS ID:	110004446216
Program ID:	FIS 2-6101-00378
Action Name:	W H CHRISTIAN & SONS INC.
Full Address:	211-217 BANKER ST BROOKLYN NY 11222-2847
State:	New York
Facility Name:	WH CHRISTIAN & SONS
Facility Address:	211-217 BANKER ST BROOKLYN, NY 11222-2847
Enforcement Action Type:	CAA 113D1 Action For Penalty
Facility County:	KINGS
EPA Region #:	2

Enforcement Action ID:	02-2001-1265
FRS ID:	110004446216
Program ID:	RCRAINFO NYD986899425
Action Name:	W H CHRISTIAN & SONS INC.
Full Address:	211-217 BANKER ST BROOKLYN NY 11222-2847
State:	New York
Facility Name:	WH CHRISTIAN & SONS
Facility Address:	211-217 BANKER ST BROOKLYN, NY 11222-2847
Enforcement Action Type:	CAA 113D1 Action For Penalty
Facility County:	KINGS
EPA Region #:	2

Program ID:	FIS 2-6101-00378
Facility Name:	WH CHRISTIAN & SONS
Address:	211-217 BANKER ST
Tribal Indicator:	N
Fed Facility:	No
NAIC Code:	Not reported
SIC Code:	7216

Program ID:	FRS 110004446216
Facility Name:	WH CHRISTIAN & SONS
Address:	211-217 BANKER ST
Tribal Indicator:	N
Fed Facility:	No
NAIC Code:	Not reported
SIC Code:	7216

Program ID:	RCRAINFO NYD986899425
Facility Name:	WH CHRISTIAN & SONS
Address:	211-217 BANKER ST

WH CHRISTIAN & SONS (Continued) **1000171081**

Tribal Indicator: N
Fed Facility: No
NAIC Code: Not reported
SIC Code: 7216

Program ID: FIS 2-6101-00378
Facility Name: WH CHRISTIAN & SONS
Address: 211-217 BANKER ST
Tribal Indicator: N
Fed Facility: No
NAIC Code: Not reported
SIC Code: 7216

Program ID: FRS 110004446216
Facility Name: WH CHRISTIAN & SONS
Address: 211-217 BANKER ST
Tribal Indicator: N
Fed Facility: No
NAIC Code: Not reported
SIC Code: 7216

Program ID: RCRAINFO NYD986899425
Facility Name: WH CHRISTIAN & SONS
Address: 211-217 BANKER ST
Tribal Indicator: N
Fed Facility: No
NAIC Code: Not reported
SIC Code: 7216

FINDS:

Registry ID: 110004446216

Environmental Interest/Information System

AFS (Aerometric Information Retrieval System (AIRS) Facility Subsystem) replaces the former Compliance Data System (CDS), the National Emission Data System (NEDS), and the Storage and Retrieval of Aerometric Data (SAROAD). AIRS is the national repository for information concerning airborne pollution in the United States. AFS is used to track emissions and compliance data from industrial plants. AFS data are utilized by states to prepare State Implementation Plans to comply with regulatory programs and by EPA as an input for the estimation of total national emissions. AFS is undergoing a major redesign to support facility operating permits required under Title V of the Clean Air Act.

AIR SYNTHETIC MINOR

RCRAInfo is a national information system that supports the Resource Conservation and Recovery Act (RCRA) program through the tracking of events and activities related to facilities that generate, transport, and treat, store, or dispose of hazardous waste. RCRAInfo allows RCRA program staff to track the notification, permit, compliance, and corrective action activities required under RCRA.

FIS (New York - Facility Information System) is New York's Department of Environmental Conservation (DEC) information system for tracking

WH CHRISTIAN & SONS (Continued) **1000171081**

environmental facility information found across the State.

ICIS (Integrated Compliance Information System) is the Integrated Compliance Information System and provides a database that, when complete, will contain integrated Enforcement and Compliance information across most of EPA's programs. The vision for ICIS is to replace EPA's independent databases that contain Enforcement data with a single repository for that information. Currently, ICIS contains all Federal Administrative and Judicial enforcement actions. This information is maintained in ICIS by EPA in the Regional offices and it Headquarters. A future release of ICIS will replace the Permit Compliance System (PCS) which supports the NPDES and will integrate that information with Federal actions already in the system. ICIS also has the capability to track other activities occurring in the Region that support Compliance and Enforcement programs. These include; Incident Tracking, Compliance Assistance, and Compliance Monitoring.

LTANKS:

Site ID:	110211
Spill Number/Closed Date:	0212557 / 5/26/2005
Spill Date:	3/20/2003
Spill Cause:	Tank Test Failure
Spill Source:	Commercial/Industrial
Spill Class:	Known release that creates potential for fire or hazard. DEC Response. Willing Responsible Party. Corrective action taken.
Cleanup Ceased:	Not reported
Cleanup Meets Standard:	False
SWIS:	2401
Investigator:	CESAWYER
Referred To:	Not reported
Reported to Dept:	3/20/2003
CID:	422
Water Affected:	Not reported
Spill Notifier:	Responsible Party
Last Inspection:	Not reported
Recommended Penalty:	False
UST Involvement:	False
Remediation Phase:	0
Date Entered In Computer:	3/20/2003
Spill Record Last Update:	5/26/2005
Spiller Name:	Not reported
Spiller Company:	SAME
Spiller Address:	Not reported
Spiller City,St,Zip:	NN
Spiller County:	999
Spiller Contact:	BOB
Spiller Phone:	(718) 389-7000
Spiller Extention:	227
DEC Region:	2
DER Facility ID:	96623
DEC Memo:	Prior to Sept, 2004 data translation this spill Lead_DEC Field was "SAWYER"3/20/03 - AUSTIN, DDO - SENT OUT TTF LETTER TO BOB KNOZELMAN OF WH CHRISTIAN & sONS1/7/04-Vought-Spill transferred from Vought to Austin.1/27/04 - Sawyer - Spill transferred from Austin to Sawyer.10/5/04 - Sawyer - Received another failed tank test from Pro Test with a letter informing the Department of repair attemps made

WH CHRISTIAN & SONS (Continued) **1000171081**

and the ultimate removal of tank from service. Pro Test will update on further action, investigation and remediation.03/04/05 - Sawyer - Jim from Protest called me about begining excavation at the above site 0n 3/08/05. They are going to remove the tank an about 60 cubic yards of contamination. 03/30/05 - Sawyer - Met Tom Leddy and Ted Dros of Protest Environmental at excavation. They will pump and pad the pit to clean sheen off water in pit. Clean endpoint samples and a ground water sample will then be needed.5/26/05 - Sawyer - Received endpoint samples from Protest on 4/12/05 and though some of the groundwater samples were above ground water criteria, this property was included in the Greenpoint Plume. This is the reason there are gasoline constituents in the gw sample. The groundwater is between 12-15 and this is an industrial area. No further action required. Closed.

Remarks: tank failure, possible bad vent line

Material:

Site ID:	110211
Operable Unit ID:	866012
Operable Unit:	01
Material ID:	512290
Material Code:	0001A
Material Name:	#2 Fuel Oil
Case No.:	Not reported
Material FA:	Petroleum
Quantity:	0
Units:	Gallons
Recovered:	No
Resource Affected:	Not reported
Oxygenate:	False

Tank Test:

UST:

Id/Status:	2-117080 / Active
Program Type:	PBS
Region:	STATE
DEC Region:	2
Expiration Date:	06/05/2017
UTM X:	588213.12769999995
UTM Y:	4508769.8049699999
Site Type:	Apartment Building/Office Building

Affiliation Records:

Site Id:	3972
Affiliation Type:	Facility Owner
Company Name:	W. H. CHRISTIAN & SONS, INC.
Contact Type:	VICE PRESIDENT
Contact Name:	WILLIAM H. CHRISTIAN
Address1:	22-28 FRANKLIN ST
Address2:	Not reported
City:	BROOKLYN
State:	NY
Zip Code:	11222
Country Code:	001

WH CHRISTIAN & SONS (Continued) **1000171081**

Phone:	(718) 389-7000
EMail:	Not reported
Fax Number:	Not reported
Modified By:	KXTANG
Date Last Modified:	6/4/2007

Site Id:	3972
Affiliation Type:	Mail Contact
Company Name:	W H CHRISTIAN & SONS INC
Contact Type:	Not reported
Contact Name:	WILLIAM H. CHRISTIAN
Address1:	22-28 FRANKLIN STREET
Address2:	Not reported
City:	BROOKLYN
State:	NY
Zip Code:	11222
Country Code:	001
Phone:	(718) 389-7000
EMail:	Not reported
Fax Number:	Not reported
Modified By:	KXTANG
Date Last Modified:	6/4/2007

Site Id:	3972
Affiliation Type:	On-Site Operator
Company Name:	W.H. CHRISTIAN & SONS, INC.
Contact Type:	Not reported
Contact Name:	W.H.CHRISTAIN & SON, INC.
Address1:	Not reported
Address2:	Not reported
City:	Not reported
State:	NN
Zip Code:	Not reported
Country Code:	001
Phone:	(718) 389-7000
EMail:	Not reported
Fax Number:	Not reported
Modified By:	KXTANG
Date Last Modified:	6/4/2007

Site Id:	3972
Affiliation Type:	Emergency Contact
Company Name:	W. H. CHRISTIAN & SONS, INC.
Contact Type:	Not reported
Contact Name:	SCOTT CHRISTIAN
Address1:	Not reported
Address2:	Not reported
City:	Not reported
State:	NN
Zip Code:	Not reported
Country Code:	999
Phone:	(917) 974-2584
EMail:	Not reported
Fax Number:	Not reported
Modified By:	MSBAPTIS
Date Last Modified:	3/27/2012

WH CHRISTIAN & SONS (Continued) **1000171081**

Tank Info:

Tank Number:	001
Tank ID:	7904
Tank Status:	Closed - Removed
Material Name:	Closed - Removed
Capacity Gallons:	3000
Install Date:	Not reported
Date Tank Closed:	10/25/2005
Registered:	True
Tank Location:	Underground
Tank Type:	Steel/carbon steel
Material Code:	0001
Common Name of Substance:	#2 Fuel Oil (On-Site Consumption)
Tightness Test Method:	03
Date Test:	04/01/1998
Next Test Date:	Not reported
Pipe Model:	Not reported
Modified By:	KXTANG
Last Modified:	06/04/2007

Equipment Records:

A00 - Tank Internal Protection - None
D02 - Pipe Type - Galvanized Steel
G00 - Tank Secondary Containment - None
J02 - Dispenser - Suction Dispenser
L09 - Piping Leak Detection - Exempt Suction Piping
C00 - Pipe Location - No Piping
F00 - Pipe External Protection - None
I00 - Overfill - None
B00 - Tank External Protection - None
H00 - Tank Leak Detection - None

HIST UST:

PBS Number:	2-117080
SPDES Number:	Not reported
Emergency Contact:	BOB KNOZELMAN
Emergency Telephone:	(718) 317-0619
Operator:	W H CHRISTIAN & SONS INC
Operator Telephone:	(718) 389-7000
Owner Name:	W H CHRISTIAN & SONS INC
Owner Address:	22-28 FRANKLIN ST
Owner City,St,Zip:	BROOKLYN, NY 11222
Owner Telephone:	(718) 389-7000
Owner Type:	Corporate/Commercial
Owner Subtype:	Not reported
Mailing Name:	W H CHRISTIAN & SONS INC
Mailing Address:	22-28 FRANKLIN ST
Mailing Address 2:	Not reported
Mailing City,St,Zip:	BROOKLYN, NY 11222
Mailing Contact:	Not reported
Mailing Telephone:	(718) 389-7000
Owner Mark:	First Owner
Facility Status:	1 - Active PBS facility, i.e. total capacity of the PBS tanks is greater than 1,100 gallons, regardless if Subpart 360-14 tanks exist or not at the facility.

WH CHRISTIAN & SONS (Continued) **1000171081**

Facility Addr2:	211 BANKER ST
SWIS ID:	6101
Old PBS Number:	Not reported
Facility Type:	OTHER
Inspected Date:	Not reported
Inspector:	Not reported
Inspection Result:	Not reported
Federal ID:	Not reported
Certification Flag:	False
Certification Date:	05/07/1998
Expiration Date:	06/05/2002
Renew Flag:	False
Renewal Date:	Not reported
Total Capacity:	3000
FAMT:	True
Facility Screen:	No Missing Data
Owner Screen:	No Missing Data
Tank Screen:	Minor Data Missing
Dead Letter:	False
CBS Number:	Not reported
Town or City:	NEW YORK CITY
County Code:	61
Town or City:	01
Region:	2

Tank Id:	001
Tank Location:	UNDERGROUND
Tank Status:	In Service
Install Date:	Not reported
Capacity (gals):	3000
Product Stored:	NOS 1,2, OR 4 FUEL OIL
Tank Type:	Steel/carbon steel
Tank Internal:	Not reported
Tank External:	Not reported
Pipe Location:	Not reported
Pipe Type:	GALVANIZED STEEL
Pipe Internal:	Not reported
Pipe External:	Not reported
Second Containment:	None
Leak Detection:	None
Overfill Prot:	Not reported
Dispenser:	Suction
Date Tested:	04/01/1998
Next Test Date:	04/01/2003
Missing Data for Tank:	Minor Data Missing
Date Closed:	Not reported
Test Method:	Horner EZ Check
Deleted:	False
Updated:	True
Lat/long:	Not reported

AST:

Region:	STATE
DEC Region:	2
Site Status:	Active
Facility Id:	2-117080
Program Type:	PBS

WH CHRISTIAN & SONS (Continued) **1000171081**

UTM X:	588213.12769999995
UTM Y:	4508769.8049699999
Expiration Date:	06/05/2017
Site Type:	Apartment Building/Office Building

Affiliation Records:

Site Id:	3972
Affiliation Type:	Facility Owner
Company Name:	W. H. CHRISTIAN & SONS, INC.
Contact Type:	VICE PRESIDENT
Contact Name:	WILLIAM H. CHRISTIAN
Address1:	22-28 FRANKLIN ST
Address2:	Not reported
City:	BROOKLYN
State:	NY
Zip Code:	11222
Country Code:	001
Phone:	(718) 389-7000
EMail:	Not reported
Fax Number:	Not reported
Modified By:	KXTANG
Date Last Modified:	6/4/2007

Site Id:	3972
Affiliation Type:	Mail Contact
Company Name:	W H CHRISTIAN & SONS INC
Contact Type:	Not reported
Contact Name:	WILLIAM H. CHRISTIAN
Address1:	22-28 FRANKLIN STREET
Address2:	Not reported
City:	BROOKLYN
State:	NY
Zip Code:	11222
Country Code:	001
Phone:	(718) 389-7000
EMail:	Not reported
Fax Number:	Not reported
Modified By:	KXTANG
Date Last Modified:	6/4/2007

Site Id:	3972
Affiliation Type:	On-Site Operator
Company Name:	W.H. CHRISTIAN & SONS, INC.
Contact Type:	Not reported
Contact Name:	W.H.CHRISTAIN & SON, INC.
Address1:	Not reported
Address2:	Not reported
City:	Not reported
State:	NN
Zip Code:	Not reported
Country Code:	001
Phone:	(718) 389-7000
EMail:	Not reported
Fax Number:	Not reported
Modified By:	KXTANG
Date Last Modified:	6/4/2007

Site Id:	3972

WH CHRISTIAN & SONS (Continued) **1000171081**

Affiliation Type:	Emergency Contact
Company Name:	W. H. CHRISTIAN & SONS, INC.
Contact Type:	Not reported
Contact Name:	SCOTT CHRISTIAN
Address1:	Not reported
Address2:	Not reported
City:	Not reported
State:	NN
Zip Code:	Not reported
Country Code:	999
Phone:	(917) 974-2584
EMail:	Not reported
Fax Number:	Not reported
Modified By:	MSBAPTIS
Date Last Modified:	3/27/2012

Tank Info:

Tank Number:	002
Tank Id:	217529
Material Code:	0001
Common Name of Substance:	#2 Fuel Oil (On-Site Consumption)

Equipment Records:

A00 - Tank Internal Protection - None
D01 - Pipe Type - Steel/Carbon Steel/Iron
G01 - Tank Secondary Containment - Diking (Aboveground)
I05 - Overfill - Vent Whistle
J02 - Dispenser - Suction Dispenser
L09 - Piping Leak Detection - Exempt Suction Piping
E01 - Piping Secondary Containment - Diking (Aboveground)
F00 - Pipe External Protection - None
C01 - Pipe Location - Aboveground
K00 - Spill Prevention - None
B05 - Tank External Protection - Jacketed
H06 - Tank Leak Detection - Impervious Barrier/Concrete Pad (A/G)

Tank Location:	3
Tank Type:	Steel Tank in Concrete
Tank Status:	In Service
Pipe Model:	Not reported
Install Date:	10/25/2005
Capacity Gallons:	2500
Tightness Test Method:	NN
Date Test:	Not reported
Next Test Date:	Not reported
Date Tank Closed:	Not reported
Register:	True
Modified By:	KXTANG
Last Modified:	06/04/2007
Material Name:	#2 Fuel Oil (On-Site Consumption)

NY MANIFEST:

EPA ID:	NYD986899425
Country:	USA
Location Address 1:	211-217 BANKER ST
Location Address 2:	Not reported

WH CHRISTIAN & SONS (Continued) **1000171081**

Location City:	BROOKLYN
Location State:	NY
Location Zip Code:	11222
Location Zip Code 4:	Not reported

Mailing Info:

Name:	WH CHRISTIAN & SONS INC
Contact:	MARIA GEORGE
Address:	211-217 BANKER STREET
City/State/Zip:	BROOKLYN, NY 11222
Country:	USA
Phone:	718-389-7000

Manifest:

Document ID:	Not reported
Manifest Status:	Not reported
Trans1 State ID:	TXR000050930
Trans2 State ID:	OKD981588791
Generator Ship Date:	04/09/2009
Trans1 Recv Date:	04/09/2009
Trans2 Recv Date:	04/23/2009
TSD Site Recv Date:	04/24/2009
Part A Recv Date:	Not reported
Part B Recv Date:	Not reported
Generator EPA ID:	NYD986899425
Trans1 EPA ID:	Not reported
Trans2 EPA ID:	Not reported
TSDF ID:	OHD980587364
Waste Code:	Not reported
Quantity:	349.0
Units:	P - Pounds
Number of Containers:	3.0
Container Type:	DF - Fiberboard or plastic drums (glass)
Handling Method:	R Material recovery of more than 75 percent of the total material.
Specific Gravity:	1.0
Year:	2009
Manifest Tracking Num:	001355806SKS
Import Ind:	N
Export Ind:	N
Discr Quantity Ind:	N
Discr Type Ind:	N
Discr Residue Ind:	N
Discr Partial Reject Ind:	N
Discr Full Reject Ind:	N
Manifest Ref Num:	Not reported
Alt Fac RCRA Id:	Not reported
Alt Fac Sign Date:	Not reported
Mgmt Method Type Code:	H020

Document ID:	Not reported
Manifest Status:	Not reported
Trans1 State ID:	TXR000050930
Trans2 State ID:	OHR000110858
Generator Ship Date:	07/16/2009
Trans1 Recv Date:	07/16/2009

WH CHRISTIAN & SONS (Continued) **1000171081**

Trans2 Recv Date:	07/27/2009
TSD Site Recv Date:	07/28/2009
Part A Recv Date:	Not reported
Part B Recv Date:	Not reported
Generator EPA ID:	NYD986899425
Trans1 EPA ID:	Not reported
Trans2 EPA ID:	Not reported
TSDF ID:	OHD980587364
Waste Code:	Not reported
Quantity:	349.0
Units:	P - Pounds
Number of Containers:	3.0
Container Type:	DF - Fiberboard or plastic drums (glass)
Handling Method:	R Material recovery of more than 75 percent of the total material.
Specific Gravity:	1.0
Year:	2009
Manifest Tracking Num:	001886940SKS
Import Ind:	N
Export Ind:	N
Discr Quantity Ind:	N
Discr Type Ind:	N
Discr Residue Ind:	N
Discr Partial Reject Ind:	N
Discr Full Reject Ind:	N
Manifest Ref Num:	Not reported
Alt Fac RCRA Id:	Not reported
Alt Fac Sign Date:	Not reported
Mgmt Method Type Code:	H020

Document ID:	Not reported
Manifest Status:	Not reported
Trans1 State ID:	TXR000050930
Trans2 State ID:	NJD071629976
Generator Ship Date:	04/23/2009
Trans1 Recv Date:	04/23/2009
Trans2 Recv Date:	05/07/2009
TSD Site Recv Date:	05/08/2009
Part A Recv Date:	Not reported
Part B Recv Date:	Not reported
Generator EPA ID:	NYD986899425
Trans1 EPA ID:	Not reported
Trans2 EPA ID:	Not reported
TSDF ID:	OHD980587364
Waste Code:	Not reported
Quantity:	60.0
Units:	P - Pounds
Number of Containers:	1.0
Container Type:	DF - Fiberboard or plastic drums (glass)
Handling Method:	R Material recovery of more than 75 percent of the total material.
Specific Gravity:	1.0
Year:	2009
Manifest Tracking Num:	001893425SKS
Import Ind:	N
Export Ind:	N
Discr Quantity Ind:	N
Discr Type Ind:	N

WH CHRISTIAN & SONS (Continued) **1000171081**

Discr Residue Ind:	N
Discr Partial Reject Ind:	N
Discr Full Reject Ind:	N
Manifest Ref Num:	Not reported
Alt Fac RCRA Id:	Not reported
Alt Fac Sign Date:	Not reported
Mgmt Method Type Code:	H020

Document ID:	Not reported
Manifest Status:	Not reported
Trans1 State ID:	TXR000050930
Trans2 State ID:	OKD981588791
Generator Ship Date:	04/09/2009
Trans1 Recv Date:	04/09/2009
Trans2 Recv Date:	04/23/2009
TSD Site Recv Date:	04/24/2009
Part A Recv Date:	Not reported
Part B Recv Date:	Not reported
Generator EPA ID:	NYD986899425
Trans1 EPA ID:	Not reported
Trans2 EPA ID:	Not reported
TSDF ID:	OHD980587364
Waste Code:	Not reported
Quantity:	195.0
Units:	P - Pounds
Number of Containers:	1.0
Container Type:	DM - Metal drums, barrels
Handling Method:	R Material recovery of more than 75 percent of the total material.
Specific Gravity:	1.0
Year:	2009
Manifest Tracking Num:	001355806SKS
Import Ind:	N
Export Ind:	N
Discr Quantity Ind:	N
Discr Type Ind:	N
Discr Residue Ind:	N
Discr Partial Reject Ind:	N
Discr Full Reject Ind:	N
Manifest Ref Num:	Not reported
Alt Fac RCRA Id:	Not reported
Alt Fac Sign Date:	Not reported
Mgmt Method Type Code:	H020

Document ID:	Not reported
Manifest Status:	Not reported
Trans1 State ID:	TXR000050930
Trans2 State ID:	NJD071629976
Generator Ship Date:	09/10/2009
Trans1 Recv Date:	09/10/2009
Trans2 Recv Date:	09/18/2009
TSD Site Recv Date:	09/21/2009
Part A Recv Date:	Not reported
Part B Recv Date:	Not reported
Generator EPA ID:	NYD986899425
Trans1 EPA ID:	Not reported

WH CHRISTIAN & SONS (Continued) **1000171081**

Trans2 EPA ID:	Not reported
TSDF ID:	OHD980587364
Waste Code:	Not reported
Quantity:	100.0
Units:	P - Pounds
Number of Containers:	1.0
Container Type:	DF - Fiberboard or plastic drums (glass)
Handling Method:	R Material recovery of more than 75 percent of the total material.
Specific Gravity:	1.0
Year:	2009
Manifest Tracking Num:	002112609SKS
Import Ind:	N
Export Ind:	N
Discr Quantity Ind:	N
Discr Type Ind:	N
Discr Residue Ind:	N
Discr Partial Reject Ind:	N
Discr Full Reject Ind:	N
Manifest Ref Num:	Not reported
Alt Fac RCRA Id:	Not reported
Alt Fac Sign Date:	Not reported
Mgmt Method Type Code:	H020

Document ID:	Not reported
Manifest Status:	Not reported
Trans1 State ID:	TXR000050930
Trans2 State ID:	NJD071629976
Generator Ship Date:	06/25/2009
Trans1 Recv Date:	06/25/2009
Trans2 Recv Date:	06/30/2009
TSD Site Recv Date:	07/13/2009
Part A Recv Date:	Not reported
Part B Recv Date:	Not reported
Generator EPA ID:	NYD986899425
Trans1 EPA ID:	Not reported
Trans2 EPA ID:	Not reported
TSDF ID:	OHD980587364
Waste Code:	Not reported
Quantity:	133.0
Units:	P - Pounds
Number of Containers:	1.0
Container Type:	DF - Fiberboard or plastic drums (glass)
Handling Method:	R Material recovery of more than 75 percent of the total material.
Specific Gravity:	1.0
Year:	2009
Manifest Tracking Num:	001866428SKS
Import Ind:	N
Export Ind:	N
Discr Quantity Ind:	N
Discr Type Ind:	N
Discr Residue Ind:	N
Discr Partial Reject Ind:	N
Discr Full Reject Ind:	N
Manifest Ref Num:	Not reported
Alt Fac RCRA Id:	Not reported
Alt Fac Sign Date:	Not reported

WH CHRISTIAN & SONS (Continued) **1000171081**

Mgmt Method Type Code: H020

Document ID: Not reported
Manifest Status: Not reported
Trans1 State ID: TXR000050930
Trans2 State ID: OKD981588791
Generator Ship Date: 03/16/2009
Trans1 Recv Date: 03/19/2009
Trans2 Recv Date: 03/24/2009
TSD Site Recv Date: 03/25/2009
Part A Recv Date: Not reported
Part B Recv Date: Not reported
Generator EPA ID: NYD986899425
Trans1 EPA ID: Not reported
Trans2 EPA ID: Not reported
TSDF ID: OHD980587364
Waste Code: Not reported
Quantity: 399.0
Units: P - Pounds
Number of Containers: 3.0
Container Type: DF - Fiberboard or plastic drums (glass)
Handling Method: R Material recovery of more than 75 percent of the total material.
Specific Gravity: 1.0
Year: 2009
Manifest Tracking Num: 001617909SKS
Import Ind: N
Export Ind: N
Discr Quantity Ind: N
Discr Type Ind: N
Discr Residue Ind: N
Discr Partial Reject Ind: N
Discr Full Reject Ind: N
Manifest Ref Num: Not reported
Alt Fac RCRA Id: Not reported
Alt Fac Sign Date: Not reported
Mgmt Method Type Code: H020

Document ID: Not reported
Manifest Status: Not reported
Trans1 State ID: TXR000050930
Trans2 State ID: NJD071629976
Generator Ship Date: 11/03/2009
Trans1 Recv Date: 11/03/2009
Trans2 Recv Date: 11/05/2009
TSD Site Recv Date: 11/13/2009
Part A Recv Date: Not reported
Part B Recv Date: Not reported
Generator EPA ID: NYD986899425
Trans1 EPA ID: Not reported
Trans2 EPA ID: Not reported
TSDF ID: OHD980587364
Waste Code: Not reported
Quantity: 532.0
Units: P - Pounds
Number of Containers: 4.0

WH CHRISTIAN & SONS (Continued) **1000171081**

Container Type:	DF - Fiberboard or plastic drums (glass)
Handling Method:	R Material recovery of more than 75 percent of the total material.
Specific Gravity:	1.0
Year:	2009
Manifest Tracking Num:	000333382CEX
Import Ind:	N
Export Ind:	N
Discr Quantity Ind:	N
Discr Type Ind:	N
Discr Residue Ind:	N
Discr Partial Reject Ind:	N
Discr Full Reject Ind:	N
Manifest Ref Num:	Not reported
Alt Fac RCRA Id:	Not reported
Alt Fac Sign Date:	Not reported
Mgmt Method Type Code:	H020

Document ID:	Not reported
Manifest Status:	Not reported
Trans1 State ID:	TXR000050930
Trans2 State ID:	OKD981588791
Generator Ship Date:	04/09/2009
Trans1 Recv Date:	04/09/2009
Trans2 Recv Date:	04/23/2009
TSD Site Recv Date:	04/24/2009
Part A Recv Date:	Not reported
Part B Recv Date:	Not reported
Generator EPA ID:	NYD986899425
Trans1 EPA ID:	Not reported
Trans2 EPA ID:	Not reported
TSDF ID:	OHD980587364
Waste Code:	Not reported
Quantity:	60.0
Units:	P - Pounds
Number of Containers:	1.0
Container Type:	DF - Fiberboard or plastic drums (glass)
Handling Method:	R Material recovery of more than 75 percent of the total material.
Specific Gravity:	1.0
Year:	2009
Manifest Tracking Num:	001355806SKS
Import Ind:	N
Export Ind:	N
Discr Quantity Ind:	N
Discr Type Ind:	N
Discr Residue Ind:	N
Discr Partial Reject Ind:	N
Discr Full Reject Ind:	N
Manifest Ref Num:	Not reported
Alt Fac RCRA Id:	Not reported
Alt Fac Sign Date:	Not reported
Mgmt Method Type Code:	H020

Document ID:	Not reported
Manifest Status:	Not reported
Trans1 State ID:	TXR000050930

WH CHRISTIAN & SONS (Continued) **1000171081**

Trans2 State ID:	OHR000110858
Generator Ship Date:	06/03/2009
Trans1 Recv Date:	06/03/2009
Trans2 Recv Date:	06/12/2009
TSD Site Recv Date:	06/16/2009
Part A Recv Date:	Not reported
Part B Recv Date:	Not reported
Generator EPA ID:	NYD986899425
Trans1 EPA ID:	Not reported
Trans2 EPA ID:	Not reported
TSDF ID:	OHD980587364
Waste Code:	Not reported
Quantity:	195.0
Units:	P - Pounds
Number of Containers:	1.0
Container Type:	DF - Fiberboard or plastic drums (glass)
Handling Method:	R Material recovery of more than 75 percent of the total material.
Specific Gravity:	1.0
Year:	2009
Manifest Tracking Num:	001917664SKS
Import Ind:	N
Export Ind:	N
Discr Quantity Ind:	N
Discr Type Ind:	N
Discr Residue Ind:	N
Discr Partial Reject Ind:	N
Discr Full Reject Ind:	N
Manifest Ref Num:	Not reported
Alt Fac RCRA Id:	Not reported
Alt Fac Sign Date:	Not reported
Mgmt Method Type Code:	H020

Document ID:	Not reported
Manifest Status:	Not reported
Trans1 State ID:	TXR000050930
Trans2 State ID:	OHR000110858
Generator Ship Date:	12/01/2009
Trans1 Recv Date:	12/01/2009
Trans2 Recv Date:	12/10/2009
TSD Site Recv Date:	12/14/2009
Part A Recv Date:	Not reported
Part B Recv Date:	Not reported
Generator EPA ID:	NYD986899425
Trans1 EPA ID:	Not reported
Trans2 EPA ID:	Not reported
TSDF ID:	OHD980587364
Waste Code:	Not reported
Quantity:	133.0
Units:	P - Pounds
Number of Containers:	1.0
Container Type:	DF - Fiberboard or plastic drums (glass)
Handling Method:	R Material recovery of more than 75 percent of the total material.
Specific Gravity:	1.0
Year:	2009
Manifest Tracking Num:	000296395CEX
Import Ind:	N

WH CHRISTIAN & SONS (Continued) **1000171081**

Export Ind:	N
Discr Quantity Ind:	N
Discr Type Ind:	N
Discr Residue Ind:	N
Discr Partial Reject Ind:	N
Discr Full Reject Ind:	N
Manifest Ref Num:	Not reported
Alt Fac RCRA Id:	Not reported
Alt Fac Sign Date:	Not reported
Mgmt Method Type Code:	H020

Document ID:	Not reported
Manifest Status:	Not reported
Trans1 State ID:	TXR000050930
Trans2 State ID:	NJD071629976
Generator Ship Date:	02/06/2009
Trans1 Recv Date:	02/06/2009
Trans2 Recv Date:	02/16/2009
TSD Site Recv Date:	02/18/2009
Part A Recv Date:	Not reported
Part B Recv Date:	Not reported
Generator EPA ID:	NYD986899425
Trans1 EPA ID:	Not reported
Trans2 EPA ID:	Not reported
TSDF ID:	OHD980587364
Waste Code:	Not reported
Quantity:	1591.0
Units:	P - Pounds
Number of Containers:	12.0
Container Type:	DF - Fiberboard or plastic drums (glass)
Handling Method:	R Material recovery of more than 75 percent of the total material.
Specific Gravity:	1.0
Year:	2009
Manifest Tracking Num:	001620076SKS
Import Ind:	N
Export Ind:	N
Discr Quantity Ind:	N
Discr Type Ind:	N
Discr Residue Ind:	N
Discr Partial Reject Ind:	N
Discr Full Reject Ind:	N
Manifest Ref Num:	Not reported
Alt Fac RCRA Id:	Not reported
Alt Fac Sign Date:	Not reported
Mgmt Method Type Code:	H020

Document ID:	Not reported
Manifest Status:	Not reported
Trans1 State ID:	TXR000050930
Trans2 State ID:	NJD071629976
Generator Ship Date:	04/23/2009
Trans1 Recv Date:	04/23/2009
Trans2 Recv Date:	05/07/2009
TSD Site Recv Date:	05/08/2009
Part A Recv Date:	Not reported

WH CHRISTIAN & SONS (Continued) **1000171081**

Part B Recv Date:	Not reported
Generator EPA ID:	NYD986899425
Trans1 EPA ID:	Not reported
Trans2 EPA ID:	Not reported
TSDF ID:	OHD980587364
Waste Code:	Not reported
Quantity:	233.0
Units:	P - Pounds
Number of Containers:	2.0
Container Type:	DF - Fiberboard or plastic drums (glass)
Handling Method:	R Material recovery of more than 75 percent of the total material.
Specific Gravity:	1.0
Year:	2009
Manifest Tracking Num:	001893425SKS
Import Ind:	N
Export Ind:	N
Discr Quantity Ind:	N
Discr Type Ind:	N
Discr Residue Ind:	N
Discr Partial Reject Ind:	N
Discr Full Reject Ind:	N
Manifest Ref Num:	Not reported
Alt Fac RCRA Id:	Not reported
Alt Fac Sign Date:	Not reported
Mgmt Method Type Code:	H020

Document ID:	Not reported
Manifest Status:	Not reported
Trans1 State ID:	TXR000050930
Trans2 State ID:	NYD980769947
Generator Ship Date:	01/08/2009
Trans1 Recv Date:	01/08/2009
Trans2 Recv Date:	01/20/2009
TSD Site Recv Date:	01/21/2009
Part A Recv Date:	Not reported
Part B Recv Date:	Not reported
Generator EPA ID:	NYD986899425
Trans1 EPA ID:	Not reported
Trans2 EPA ID:	Not reported
TSDF ID:	OHD980587364
Waste Code:	Not reported
Quantity:	532.0
Units:	P - Pounds
Number of Containers:	4.0
Container Type:	DF - Fiberboard or plastic drums (glass)
Handling Method:	R Material recovery of more than 75 percent of the total material.
Specific Gravity:	1.0
Year:	2009
Manifest Tracking Num:	000890304SKS
Import Ind:	N
Export Ind:	N
Discr Quantity Ind:	N
Discr Type Ind:	N
Discr Residue Ind:	N
Discr Partial Reject Ind:	N
Discr Full Reject Ind:	N

WH CHRISTIAN & SONS (Continued) **1000171081**

Manifest Ref Num:	Not reported
Alt Fac RCRA Id:	Not reported
Alt Fac Sign Date:	Not reported
Mgmt Method Type Code:	H020

Document ID:	Not reported
Manifest Status:	Not reported
Trans1 State ID:	TXR000050930
Trans2 State ID:	OKD981588791
Generator Ship Date:	04/09/2009
Trans1 Recv Date:	04/09/2009
Trans2 Recv Date:	04/23/2009
TSD Site Recv Date:	04/24/2009
Part A Recv Date:	Not reported
Part B Recv Date:	Not reported
Generator EPA ID:	NYD986899425
Trans1 EPA ID:	Not reported
Trans2 EPA ID:	Not reported
TSDF ID:	OHD980587364
Waste Code:	Not reported
Quantity:	585.0
Units:	P - Pounds
Number of Containers:	3.0
Container Type:	DF - Fiberboard or plastic drums (glass)
Handling Method:	R Material recovery of more than 75 percent of the total material.
Specific Gravity:	1.0
Year:	2009
Manifest Tracking Num:	001355806SKS
Import Ind:	N
Export Ind:	N
Discr Quantity Ind:	N
Discr Type Ind:	N
Discr Residue Ind:	N
Discr Partial Reject Ind:	N
Discr Full Reject Ind:	N
Manifest Ref Num:	Not reported
Alt Fac RCRA Id:	Not reported
Alt Fac Sign Date:	Not reported
Mgmt Method Type Code:	H020

Document ID:	Not reported
Manifest Status:	Not reported
Trans1 State ID:	TXR000050930
Trans2 State ID:	NJD071629976
Generator Ship Date:	09/10/2009
Trans1 Recv Date:	09/10/2009
Trans2 Recv Date:	09/18/2009
TSD Site Recv Date:	09/21/2009
Part A Recv Date:	Not reported
Part B Recv Date:	Not reported
Generator EPA ID:	NYD986899425
Trans1 EPA ID:	Not reported
Trans2 EPA ID:	Not reported
TSDF ID:	OHD980587364
Waste Code:	Not reported

WH CHRISTIAN & SONS (Continued) **1000171081**

Quantity:	133.0
Units:	P - Pounds
Number of Containers:	1.0
Container Type:	DF - Fiberboard or plastic drums (glass)
Handling Method:	R Material recovery of more than 75 percent of the total material.
Specific Gravity:	1.0
Year:	2009
Manifest Tracking Num:	002112609SKS
Import Ind:	N
Export Ind:	N
Discr Quantity Ind:	N
Discr Type Ind:	N
Discr Residue Ind:	N
Discr Partial Reject Ind:	N
Discr Full Reject Ind:	N
Manifest Ref Num:	Not reported
Alt Fac RCRA Id:	Not reported
Alt Fac Sign Date:	Not reported
Mgmt Method Type Code:	H020

Document ID:	Not reported
Manifest Status:	Not reported
Trans1 State ID:	TXR000050930
Trans2 State ID:	NJD071629976
Generator Ship Date:	03/27/2009
Trans1 Recv Date:	03/27/2009
Trans2 Recv Date:	04/06/2009
TSD Site Recv Date:	04/07/2009
Part A Recv Date:	Not reported
Part B Recv Date:	Not reported
Generator EPA ID:	NYD986899425
Trans1 EPA ID:	Not reported
Trans2 EPA ID:	Not reported
TSDF ID:	OHD980587364
Waste Code:	Not reported
Quantity:	2085.0
Units:	P - Pounds
Number of Containers:	16.0
Container Type:	DF - Fiberboard or plastic drums (glass)
Handling Method:	R Material recovery of more than 75 percent of the total material.
Specific Gravity:	1.0
Year:	2009
Manifest Tracking Num:	001664451SKS
Import Ind:	N
Export Ind:	N
Discr Quantity Ind:	N
Discr Type Ind:	N
Discr Residue Ind:	N
Discr Partial Reject Ind:	N
Discr Full Reject Ind:	N
Manifest Ref Num:	Not reported
Alt Fac RCRA Id:	Not reported
Alt Fac Sign Date:	Not reported
Mgmt Method Type Code:	H020

WH CHRISTIAN & SONS (Continued) **1000171081**

Document ID:	Not reported
Manifest Status:	Not reported
Trans1 State ID:	TXR000050930
Trans2 State ID:	OHR000110858
Generator Ship Date:	06/03/2009
Trans1 Recv Date:	06/03/2009
Trans2 Recv Date:	06/12/2009
TSD Site Recv Date:	06/16/2009
Part A Recv Date:	Not reported
Part B Recv Date:	Not reported
Generator EPA ID:	NYD986899425
Trans1 EPA ID:	Not reported
Trans2 EPA ID:	Not reported
TSDF ID:	OHD980587364
Waste Code:	Not reported
Quantity:	133.0
Units:	P - Pounds
Number of Containers:	1.0
Container Type:	DF - Fiberboard or plastic drums (glass)
Handling Method:	R Material recovery of more than 75 percent of the total material.
Specific Gravity:	1.0
Year:	2009
Manifest Tracking Num:	001917664SKS
Import Ind:	N
Export Ind:	N
Discr Quantity Ind:	N
Discr Type Ind:	N
Discr Residue Ind:	N
Discr Partial Reject Ind:	N
Discr Full Reject Ind:	N
Manifest Ref Num:	Not reported
Alt Fac RCRA Id:	Not reported
Alt Fac Sign Date:	Not reported
Mgmt Method Type Code:	H020

Document ID:	Not reported
Manifest Status:	Not reported
Trans1 State ID:	NJD000564906
Trans2 State ID:	MIK814262374
Generator Ship Date:	01/19/2011
Trans1 Recv Date:	01/19/2011
Trans2 Recv Date:	01/21/2011
TSD Site Recv Date:	01/22/2011
Part A Recv Date:	Not reported
Part B Recv Date:	Not reported
Generator EPA ID:	NYD986899425
Trans1 EPA ID:	Not reported
Trans2 EPA ID:	Not reported
TSDF ID:	CDX107000000
Waste Code:	Not reported
Quantity:	420.0
Units:	P - Pounds
Number of Containers:	7.0
Container Type:	DM - Metal drums, barrels
Handling Method:	R Material recovery of more than 75 percent of the total material.
Specific Gravity:	1.0

WH CHRISTIAN & SONS (Continued) **1000171081**

Year:	2011
Manifest Tracking Num:	000012939TAG
Import Ind:	N
Export Ind:	Y
Discr Quantity Ind:	N
Discr Type Ind:	N
Discr Residue Ind:	N
Discr Partial Reject Ind:	N
Discr Full Reject Ind:	N
Manifest Ref Num:	Not reported
Alt Fac RCRA Id:	Not reported
Alt Fac Sign Date:	Not reported
Mgmt Method Type Code:	H020

Document ID:	Not reported
Manifest Status:	Not reported
Trans1 State ID:	NJD000564906
Trans2 State ID:	MIK814262374
Generator Ship Date:	01/19/2011
Trans1 Recv Date:	01/19/2011
Trans2 Recv Date:	01/21/2011
TSD Site Recv Date:	01/22/2011
Part A Recv Date:	Not reported
Part B Recv Date:	Not reported
Generator EPA ID:	NYD986899425
Trans1 EPA ID:	Not reported
Trans2 EPA ID:	Not reported
TSDF ID:	CDX107000000
Waste Code:	Not reported
Quantity:	1040.0
Units:	P - Pounds
Number of Containers:	8.0
Container Type:	DM - Metal drums, barrels
Handling Method:	R Material recovery of more than 75 percent of the total material.
Specific Gravity:	1.0
Year:	2011
Manifest Tracking Num:	000012939TAG
Import Ind:	N
Export Ind:	Y
Discr Quantity Ind:	N
Discr Type Ind:	N
Discr Residue Ind:	N
Discr Partial Reject Ind:	N
Discr Full Reject Ind:	N
Manifest Ref Num:	Not reported
Alt Fac RCRA Id:	Not reported
Alt Fac Sign Date:	Not reported
Mgmt Method Type Code:	H020

179 NNE 1/4-1/2 0.433 mi. 2286 ft. | **37-41 MOULTRIE ST**
37-41 MOULTRIE ST
BROOKLYN, NY | **NY LTANKS** | **S106123860**
N/A

Relative: Lower

Actual: 12 ft.

LTANKS:

Site ID:	322770
Spill Number/Closed Date:	0308536 / 5/6/2005
Spill Date:	11/12/2003
Spill Cause:	Tank Test Failure
Spill Source:	Private Dwelling
Spill Class:	Known release with minimal potential for fire or hazard. DEC Response. Willing Responsible Party. Corrective action taken.
Cleanup Ceased:	Not reported
Cleanup Meets Standard:	False
SWIS:	2401
Investigator:	SMSANGES
Referred To:	Not reported
Reported to Dept:	11/12/2003
CID:	205
Water Affected:	Not reported
Spill Notifier:	Responsible Party
Last Inspection:	Not reported
Recommended Penalty:	False
UST Involvement:	False
Remediation Phase:	0
Date Entered In Computer:	11/12/2003
Spill Record Last Update:	5/6/2005
Spiller Name:	MR LIN
Spiller Company:	LIN RES.
Spiller Address:	37-41 MOULTRIE ST
Spiller City,St,Zip:	BROOKLYN, NY
Spiller County:	001
Spiller Contact:	CALLER
Spiller Phone:	Not reported
Spiller Extention:	Not reported
DEC Region:	2
DER Facility ID:	260013
DEC Memo:	Prior to Sept, 2004 data translation this spill Lead_DEC Field was "SANGESLAND"sent TTF letter11/17/2003 retest passed, consultant will send in paperwork soon
Remarks:	Not reported

Material:

Site ID:	322770
Operable Unit ID:	874781
Operable Unit:	01
Material ID:	502025
Material Code:	0001A
Material Name:	#2 Fuel Oil
Case No.:	Not reported
Material FA:	Petroleum
Quantity:	0
Units:	Gallons
Recovered:	No
Resource Affected:	Not reported
Oxygenate:	False

37-41 MOULTRIE ST (Continued) **S106123860**

Tank Test:

Site ID:	322770
Spill Tank Test:	1528803
Tank Number:	1
Tank Size:	5000
Test Method:	03
Leak Rate:	0
Gross Fail:	Not reported
Modified By:	Spills
Last Modified:	10/1/2004
Test Method:	Horner EZ Check I or II

---

180 NNW 1/4-1/2 0.434 mi. 2291 ft. | **BROOKLYN FILLING STATION**
176 MCGUINNESS BOULEVARD
BROOKLYN, NY 11222 | **NY LTANKS** **U003200532**
NY UST **N/A**
NY Spills

Relative: Higher

Actual: 16 ft.

LTANKS:

Site ID:	228776
Spill Number/Closed Date:	9108332 / 10/27/2014
Spill Date:	11/4/1991
Spill Cause:	Tank Test Failure
Spill Source:	Gasoline Station or other PBS Facility
Spill Class:	Known release with minimal potential for fire or hazard. DEC Response. Willing Responsible Party. Corrective action taken.
Cleanup Ceased:	Not reported
Cleanup Meets Standard:	False
SWIS:	2401
Investigator:	TJDEMEO
Referred To:	Not reported
Reported to Dept:	11/4/1991
CID:	Not reported
Water Affected:	Not reported
Spill Notifier:	Tank Tester
Last Inspection:	Not reported
Recommended Penalty:	False
UST Involvement:	True
Remediation Phase:	0
Date Entered In Computer:	11/12/1991
Spill Record Last Update:	11/18/2014
Spiller Name:	Not reported
Spiller Company:	Not reported
Spiller Address:	Not reported
Spiller City,St,Zip:	***Update***, ZZ
Spiller County:	001
Spiller Contact:	Not reported
Spiller Phone:	Not reported
Spiller Extention:	Not reported
DEC Region:	2
DER Facility ID:	4291
DEC Memo:	Prior to Sept, 2004 data translation this spill Lead_DEC Field was "ROMMEL"4/12/04-Vouight-Spill transferred from Sullivan to Rommel as per Rommel.Contacted present owner. Manny Shurka (212) 832-9100. He has no info on followup tank test.He bought site in 1997. All tanks closed in 1999. If tanks were operated for two years after tank test

BROOKLYN FILLING STATION (Continued) **U003200532**

failure, then tanks can be assumed to have been OK in 1997. Tanks were not suction dispensers. They used submersible pumps. So, depending on where the tank test failure leak was, there could have been a release. Check with Manny if he did an environmental assessment when he bought the property or if Getty did one when they sold the property.8/17/12 Spill re-assigned to T. Demeo as per RSE. bf10/09/14-Hiralkumar Patel. reviewed available documents for DEC DeMeo.alternate address: 190 McGuiness Blvd.PBS #s: 2-146994, 2-610594PBS # 2-146994 for 176 McGuiness Blvd. as per PBS record, site has/had following tanks:- twelve (12) 550 gal gasoline USTs, closed-in-place in Feb. 1999- one (1) 4,000 gal gasoline UST, closed-in-place in Feb. 1999- two (2) 4,000 gal gasoline UST, in-service, installed in Feb. 1999- one (1) 4,000 gal diesel UST, in-service, installed in Feb. 1999PBS #: 2-610594 for 190 McGuiness Blvd. as per PBS record, the site has on 250 gal waste oil AST on legs, installed in Apr. 2007.other spill # 0204172 was reported on 07/22/2002 due to gasoline odors during delivery to the station. case closed.found tank test report dated 06/25/1997 on PBC edoc. as per the document, twelve (12) 550 gal gasoline tanks and one (1) 4,000 gal diesel tanks were fount tight.there is no document available to confirm source of tank test failure in 1991 (subject spill) and any petroleum release associated with it.Helf Enterprises LLC. **property owner**10/27/14 TJDFile review - determinations are based upon research into historical case file by Patel. Current owner took possession of propert 1997, followed by the closure of (12) UST's in 1999 and a (4K) UST's also closed in place in 1999. In February 1999 a total of (2) new 4K UST's were installed on site and remain in operation. All (12) 550's and (1) 4K gasoline UST's passed a tighntess test in 1997 - no record of repair or remedial action in file. Passing tank tightness reports for all tanks performed in 1997 have been uploaded to DECDOCS. Due to the lack of available history at this property and the fact the tighness test failure was reported in excess of 20 years ago, the suspect tanks were abandonned in place in 1999, the site has new owner's and no additional information is currently available - no further action is required at this time - spill is administratively closed.

Remarks: WILL E I & R

Material:

Site ID:	228776
Operable Unit ID:	962462
Operable Unit:	01
Material ID:	420485
Material Code:	0009
Material Name:	Gasoline
Case No.:	Not reported
Material FA:	Petroleum
Quantity:	-1
Units:	Gallons
Recovered:	No
Resource Affected:	Not reported
Oxygenate:	False

Tank Test:

Site ID:	228776
Spill Tank Test:	1539268

BROOKLYN FILLING STATION (Continued) **U003200532**

Tank Number:	Not reported
Tank Size:	0
Test Method:	00
Leak Rate:	0
Gross Fail:	Not reported
Modified By:	Spills
Last Modified:	10/1/2004
Test Method:	Unknown

UST:

Id/Status:	2-146994 / Active
Program Type:	PBS
Region:	STATE
DEC Region:	2
Expiration Date:	02/25/2020
UTM X:	588670.17714000004
UTM Y:	4509098.0894099995
Site Type:	Retail Gasoline Sales

Affiliation Records:

Site Id:	4294
Affiliation Type:	Mail Contact
Company Name:	BROOKLYN FILLING STATION
Contact Type:	Not reported
Contact Name:	MR HARJIT SINGH KHATRA
Address1:	176 MCGUINNESS BLVD.
Address2:	Not reported
City:	BROOKLYN
State:	NY
Zip Code:	11222
Country Code:	001
Phone:	(917) 600-0779
EMail:	Not reported
Fax Number:	Not reported
Modified By:	NTFREEMA
Date Last Modified:	2/12/2015

Site Id:	4294
Affiliation Type:	On-Site Operator
Company Name:	176 MCGUINNESS BOULEVARD
Contact Type:	Not reported
Contact Name:	HARJIT SINGH KHATRA
Address1:	Not reported
Address2:	Not reported
City:	Not reported
State:	NN
Zip Code:	Not reported
Country Code:	001
Phone:	(917) 600-0799
EMail:	Not reported
Fax Number:	Not reported
Modified By:	MSBAPTIS
Date Last Modified:	3/22/2010

Site Id:	4294
Affiliation Type:	Emergency Contact

BROOKLYN FILLING STATION (Continued) **U003200532**

Company Name:	MR HARJIT SINGH KHATRA
Contact Type:	Not reported
Contact Name:	HARJIT SINGH KHATRA
Address1:	Not reported
Address2:	Not reported
City:	Not reported
State:	NN
Zip Code:	Not reported
Country Code:	999
Phone:	(917) 600-0779
EMail:	Not reported
Fax Number:	Not reported
Modified By:	MSBAPTIS
Date Last Modified:	3/22/2010

Site Id:	4294
Affiliation Type:	Facility Owner
Company Name:	MR HARJIT SINGH KHATRA
Contact Type:	OPERATING MANAGER
Contact Name:	HARJIT SINGH KHATRA
Address1:	176 MCGUINNESS BLVD.
Address2:	Not reported
City:	BROOKLYN
State:	NY
Zip Code:	11222
Country Code:	001
Phone:	(917) 600-0779
EMail:	Not reported
Fax Number:	Not reported
Modified By:	NTFREEMA
Date Last Modified:	2/12/2015

Tank Info:

Tank Number:	001
Tank ID:	17941
Tank Status:	Closed - In Place
Material Name:	Closed - In Place
Capacity Gallons:	4000
Install Date:	08/01/1976
Date Tank Closed:	02/01/1999
Registered:	True
Tank Location:	Underground
Tank Type:	Steel/carbon steel
Material Code:	0009
Common Name of Substance:	Gasoline

Tightness Test Method:	03
Date Test:	06/01/1997
Next Test Date:	Not reported
Pipe Model:	Not reported
Modified By:	TRANSLAT
Last Modified:	03/04/2004

Equipment Records:

A00 - Tank Internal Protection - None
D02 - Pipe Type - Galvanized Steel

BROOKLYN FILLING STATION (Continued) **U003200532**

J01 - Dispenser - Pressurized Dispenser
C00 - Pipe Location - No Piping
F00 - Pipe External Protection - None
G03 - Tank Secondary Containment - Vault (w/o access)
I00 - Overfill - None
B00 - Tank External Protection - None
H00 - Tank Leak Detection - None

Tank Number:	002
Tank ID:	17942
Tank Status:	Closed - In Place
Material Name:	Closed - In Place
Capacity Gallons:	550
Install Date:	07/01/1962
Date Tank Closed:	02/01/1999
Registered:	True
Tank Location:	Underground
Tank Type:	Steel/carbon steel
Material Code:	0009
Common Name of Substance:	Gasoline
Tightness Test Method:	03
Date Test:	06/01/1997
Next Test Date:	Not reported
Pipe Model:	Not reported
Modified By:	TRANSLAT
Last Modified:	03/04/2004

Equipment Records:

C00 - Pipe Location - No Piping
F00 - Pipe External Protection - None
G03 - Tank Secondary Containment - Vault (w/o access)
A00 - Tank Internal Protection - None
D02 - Pipe Type - Galvanized Steel
J01 - Dispenser - Pressurized Dispenser
I00 - Overfill - None
B00 - Tank External Protection - None
H00 - Tank Leak Detection - None

Tank Number:	003
Tank ID:	17943
Tank Status:	Closed - In Place
Material Name:	Closed - In Place
Capacity Gallons:	550
Install Date:	07/01/1962
Date Tank Closed:	02/01/1999
Registered:	True
Tank Location:	Underground
Tank Type:	Steel/carbon steel
Material Code:	0009
Common Name of Substance:	Gasoline
Tightness Test Method:	03
Date Test:	06/01/1997
Next Test Date:	Not reported
Pipe Model:	Not reported

BROOKLYN FILLING STATION (Continued) **U003200532**

Modified By: TRANSLAT
Last Modified: 03/04/2004

Equipment Records:

A00 - Tank Internal Protection - None
D02 - Pipe Type - Galvanized Steel
J01 - Dispenser - Pressurized Dispenser
C00 - Pipe Location - No Piping
F00 - Pipe External Protection - None
G03 - Tank Secondary Containment - Vault (w/o access)
I00 - Overfill - None
B00 - Tank External Protection - None
H00 - Tank Leak Detection - None

Tank Number: 004
Tank ID: 17944
Tank Status: Closed - In Place
Material Name: Closed - In Place
Capacity Gallons: 550
Install Date: 07/01/1962
Date Tank Closed: 02/01/1999
Registered: True
Tank Location: Underground
Tank Type: Steel/carbon steel
Material Code: 0009
Common Name of Substance: Gasoline

Tightness Test Method: 03
Date Test: 06/01/1997
Next Test Date: Not reported
Pipe Model: Not reported
Modified By: TRANSLAT
Last Modified: 03/04/2004

Equipment Records:

A00 - Tank Internal Protection - None
D02 - Pipe Type - Galvanized Steel
J01 - Dispenser - Pressurized Dispenser
C00 - Pipe Location - No Piping
F00 - Pipe External Protection - None
G03 - Tank Secondary Containment - Vault (w/o access)
I00 - Overfill - None
B00 - Tank External Protection - None
H00 - Tank Leak Detection - None

Tank Number: 005
Tank ID: 17945
Tank Status: Closed - In Place
Material Name: Closed - In Place
Capacity Gallons: 550
Install Date: 07/01/1962
Date Tank Closed: 02/01/1999
Registered: True
Tank Location: Underground
Tank Type: Steel/carbon steel
Material Code: 0009

BROOKLYN FILLING STATION (Continued) **U003200532**

Common Name of Substance: Gasoline

Tightness Test Method: 03
Date Test: 06/01/1997
Next Test Date: Not reported
Pipe Model: Not reported
Modified By: TRANSLAT
Last Modified: 03/04/2004

Equipment Records:

C00 - Pipe Location - No Piping
F00 - Pipe External Protection - None
G03 - Tank Secondary Containment - Vault (w/o access)
A00 - Tank Internal Protection - None
D02 - Pipe Type - Galvanized Steel
J01 - Dispenser - Pressurized Dispenser
I00 - Overfill - None
B00 - Tank External Protection - None
H00 - Tank Leak Detection - None

Tank Number: 006
Tank ID: 17946
Tank Status: Closed - In Place
Material Name: Closed - In Place
Capacity Gallons: 550
Install Date: 07/01/1962
Date Tank Closed: 02/01/1999
Registered: True
Tank Location: Underground
Tank Type: Steel/carbon steel
Material Code: 0009
Common Name of Substance: Gasoline

Tightness Test Method: 03
Date Test: 06/01/1997
Next Test Date: Not reported
Pipe Model: Not reported
Modified By: TRANSLAT
Last Modified: 03/04/2004

Equipment Records:

C00 - Pipe Location - No Piping
F00 - Pipe External Protection - None
G03 - Tank Secondary Containment - Vault (w/o access)
A00 - Tank Internal Protection - None
D02 - Pipe Type - Galvanized Steel
J01 - Dispenser - Pressurized Dispenser
I00 - Overfill - None
B00 - Tank External Protection - None
H00 - Tank Leak Detection - None

Tank Number: 007
Tank ID: 17947
Tank Status: Closed - In Place
Material Name: Closed - In Place
Capacity Gallons: 550

BROOKLYN FILLING STATION (Continued) **U003200532**

Install Date:	07/01/1962
Date Tank Closed:	02/01/1999
Registered:	True
Tank Location:	Underground
Tank Type:	Steel/carbon steel
Material Code:	0009
Common Name of Substance:	Gasoline
Tightness Test Method:	03
Date Test:	06/01/1997
Next Test Date:	Not reported
Pipe Model:	Not reported
Modified By:	TRANSLAT
Last Modified:	03/04/2004

Equipment Records:

C00 - Pipe Location - No Piping
F00 - Pipe External Protection - None
G03 - Tank Secondary Containment - Vault (w/o access)
A00 - Tank Internal Protection - None
D02 - Pipe Type - Galvanized Steel
J01 - Dispenser - Pressurized Dispenser
I00 - Overfill - None
B00 - Tank External Protection - None
H00 - Tank Leak Detection - None

Tank Number:	008
Tank ID:	17948
Tank Status:	Closed - In Place
Material Name:	Closed - In Place
Capacity Gallons:	550
Install Date:	07/01/1962
Date Tank Closed:	02/01/1999
Registered:	True
Tank Location:	Underground
Tank Type:	Steel/carbon steel
Material Code:	0009
Common Name of Substance:	Gasoline
Tightness Test Method:	03
Date Test:	06/01/1997
Next Test Date:	Not reported
Pipe Model:	Not reported
Modified By:	TRANSLAT
Last Modified:	03/04/2004

Equipment Records:

I00 - Overfill - None
A00 - Tank Internal Protection - None
D02 - Pipe Type - Galvanized Steel
J01 - Dispenser - Pressurized Dispenser
C00 - Pipe Location - No Piping
F00 - Pipe External Protection - None
G03 - Tank Secondary Containment - Vault (w/o access)
B00 - Tank External Protection - None
H00 - Tank Leak Detection - None

BROOKLYN FILLING STATION (Continued) **U003200532**

Tank Number:	009
Tank ID:	17949
Tank Status:	Closed - In Place
Material Name:	Closed - In Place
Capacity Gallons:	550
Install Date:	07/01/1962
Date Tank Closed:	02/01/1999
Registered:	True
Tank Location:	Underground
Tank Type:	Steel/carbon steel
Material Code:	0009
Common Name of Substance:	Gasoline
Tightness Test Method:	03
Date Test:	06/01/1997
Next Test Date:	Not reported
Pipe Model:	Not reported
Modified By:	TRANSLAT
Last Modified:	03/04/2004

Equipment Records:

C00 - Pipe Location - No Piping
F00 - Pipe External Protection - None
G03 - Tank Secondary Containment - Vault (w/o access)
A00 - Tank Internal Protection - None
D02 - Pipe Type - Galvanized Steel
J01 - Dispenser - Pressurized Dispenser
I00 - Overfill - None
B00 - Tank External Protection - None
H00 - Tank Leak Detection - None

Tank Number:	010
Tank ID:	17950
Tank Status:	Closed - In Place
Material Name:	Closed - In Place
Capacity Gallons:	550
Install Date:	07/01/1962
Date Tank Closed:	02/01/1999
Registered:	True
Tank Location:	Underground
Tank Type:	Steel/carbon steel
Material Code:	0009
Common Name of Substance:	Gasoline
Tightness Test Method:	03
Date Test:	06/01/1997
Next Test Date:	Not reported
Pipe Model:	Not reported
Modified By:	TRANSLAT
Last Modified:	03/04/2004

Equipment Records:

A00 - Tank Internal Protection - None
D02 - Pipe Type - Galvanized Steel
J01 - Dispenser - Pressurized Dispenser
C00 - Pipe Location - No Piping
F00 - Pipe External Protection - None

BROOKLYN FILLING STATION (Continued) **U003200532**

G03 - Tank Secondary Containment - Vault (w/o access)
I00 - Overfill - None
B00 - Tank External Protection - None
H00 - Tank Leak Detection - None

Tank Number:	011
Tank ID:	17951
Tank Status:	Closed - In Place
Material Name:	Closed - In Place
Capacity Gallons:	550
Install Date:	07/01/1962
Date Tank Closed:	02/01/1999
Registered:	True
Tank Location:	Underground
Tank Type:	Steel/carbon steel
Material Code:	0009
Common Name of Substance:	Gasoline
Tightness Test Method:	03
Date Test:	06/01/1997
Next Test Date:	Not reported
Pipe Model:	Not reported
Modified By:	TRANSLAT
Last Modified:	03/04/2004

Equipment Records:

C00 - Pipe Location - No Piping
F00 - Pipe External Protection - None
G03 - Tank Secondary Containment - Vault (w/o access)
A00 - Tank Internal Protection - None
D02 - Pipe Type - Galvanized Steel
J01 - Dispenser - Pressurized Dispenser
I00 - Overfill - None
B00 - Tank External Protection - None
H00 - Tank Leak Detection - None

Tank Number:	012
Tank ID:	17952
Tank Status:	Closed - In Place
Material Name:	Closed - In Place
Capacity Gallons:	550
Install Date:	07/01/1962
Date Tank Closed:	02/01/1999
Registered:	True
Tank Location:	Underground
Tank Type:	Steel/carbon steel
Material Code:	0009
Common Name of Substance:	Gasoline
Tightness Test Method:	03
Date Test:	06/01/1997
Next Test Date:	Not reported
Pipe Model:	Not reported
Modified By:	TRANSLAT
Last Modified:	03/04/2004

BROOKLYN FILLING STATION (Continued) **U003200532**

Equipment Records:

A00 - Tank Internal Protection - None
D02 - Pipe Type - Galvanized Steel
J01 - Dispenser - Pressurized Dispenser
C00 - Pipe Location - No Piping
F00 - Pipe External Protection - None
G03 - Tank Secondary Containment - Vault (w/o access)
I00 - Overfill - None
B00 - Tank External Protection - None
H00 - Tank Leak Detection - None

Tank Number:	013
Tank ID:	17953
Tank Status:	Closed - In Place
Material Name:	Closed - In Place
Capacity Gallons:	550
Install Date:	07/01/1962
Date Tank Closed:	02/01/1999
Registered:	True
Tank Location:	Underground
Tank Type:	Steel/carbon steel
Material Code:	0009
Common Name of Substance:	Gasoline
Tightness Test Method:	03
Date Test:	06/01/1997
Next Test Date:	Not reported
Pipe Model:	Not reported
Modified By:	TRANSLAT
Last Modified:	03/04/2004

Equipment Records:

I00 - Overfill - None
A00 - Tank Internal Protection - None
D02 - Pipe Type - Galvanized Steel
J01 - Dispenser - Pressurized Dispenser
C00 - Pipe Location - No Piping
F00 - Pipe External Protection - None
G03 - Tank Secondary Containment - Vault (w/o access)
B00 - Tank External Protection - None
H00 - Tank Leak Detection - None

Tank Number:	014
Tank ID:	56001
Tank Status:	In Service
Material Name:	In Service
Capacity Gallons:	4000
Install Date:	02/01/1999
Date Tank Closed:	Not reported
Registered:	True
Tank Location:	Underground
Tank Type:	Fiberglass coated steel
Material Code:	0009
Common Name of Substance:	Gasoline

BROOKLYN FILLING STATION (Continued) **U003200532**

Tightness Test Method:	NN
Date Test:	Not reported
Next Test Date:	Not reported
Pipe Model:	Not reported
Modified By:	NTFREEMA
Last Modified:	02/12/2015

Equipment Records:

A03 - Tank Internal Protection - Fiberglass Liner (FRP)
C02 - Pipe Location - Underground/On-ground
F04 - Pipe External Protection - Fiberglass
H01 - Tank Leak Detection - Interstitial - Electronic Monitoring
I02 - Overfill - High Level Alarm
K01 - Spill Prevention - Catch Basin
J01 - Dispenser - Pressurized Dispenser
B04 - Tank External Protection - Fiberglass
E04 - Piping Secondary Containment - Double-Walled (Underground)
H05 - Tank Leak Detection - In-Tank System (ATG)
L02 - Piping Leak Detection - Interstitial - Manual Monitoring
D06 - Pipe Type - Fiberglass Reinforced Plastic (FRP)
G04 - Tank Secondary Containment - Double-Walled (Underground)

Tank Number:	015
Tank ID:	56002
Tank Status:	In Service
Material Name:	In Service
Capacity Gallons:	4000
Install Date:	02/01/1999
Date Tank Closed:	Not reported
Registered:	True
Tank Location:	Underground
Tank Type:	Fiberglass coated steel
Material Code:	0009
Common Name of Substance:	Gasoline

Tightness Test Method:	NN
Date Test:	Not reported
Next Test Date:	Not reported
Pipe Model:	Not reported
Modified By:	NTFREEMA
Last Modified:	02/12/2015

Equipment Records:

B04 - Tank External Protection - Fiberglass
E04 - Piping Secondary Containment - Double-Walled (Underground)
H05 - Tank Leak Detection - In-Tank System (ATG)
L02 - Piping Leak Detection - Interstitial - Manual Monitoring
J01 - Dispenser - Pressurized Dispenser
A03 - Tank Internal Protection - Fiberglass Liner (FRP)
C02 - Pipe Location - Underground/On-ground
F04 - Pipe External Protection - Fiberglass
H01 - Tank Leak Detection - Interstitial - Electronic Monitoring
I02 - Overfill - High Level Alarm
K01 - Spill Prevention - Catch Basin
D06 - Pipe Type - Fiberglass Reinforced Plastic (FRP)
G04 - Tank Secondary Containment - Double-Walled (Underground)

BROOKLYN FILLING STATION (Continued) **U003200532**

Tank Number:	016
Tank ID:	56003
Tank Status:	In Service
Material Name:	In Service
Capacity Gallons:	4000
Install Date:	02/01/1999
Date Tank Closed:	Not reported
Registered:	True
Tank Location:	Underground
Tank Type:	Fiberglass coated steel
Material Code:	0008
Common Name of Substance:	Diesel
Tightness Test Method:	NN
Date Test:	Not reported
Next Test Date:	Not reported
Pipe Model:	Not reported
Modified By:	NTFREEMA
Last Modified:	02/12/2015

Equipment Records:

A03 - Tank Internal Protection - Fiberglass Liner (FRP)
C02 - Pipe Location - Underground/On-ground
F04 - Pipe External Protection - Fiberglass
H01 - Tank Leak Detection - Interstitial - Electronic Monitoring
I02 - Overfill - High Level Alarm
K01 - Spill Prevention - Catch Basin
J01 - Dispenser - Pressurized Dispenser
B04 - Tank External Protection - Fiberglass
E04 - Piping Secondary Containment - Double-Walled (Underground)
H05 - Tank Leak Detection - In-Tank System (ATG)
L02 - Piping Leak Detection - Interstitial - Manual Monitoring
D06 - Pipe Type - Fiberglass Reinforced Plastic (FRP)
G04 - Tank Secondary Containment - Double-Walled (Underground)

SPILLS:

Facility ID:	0204172
Facility Type:	ER
DER Facility ID:	262745
Site ID:	326163
DEC Region:	2
Spill Date:	7/1/1998
Spill Number/Closed Date:	0204172 / 10/31/2003
Spill Cause:	Unknown
Spill Class:	Known release with minimal potential for fire or hazard. DEC Response. Willing Responsible Party. Corrective action taken.
SWIS:	2401
Investigator:	MXTIPPLE
Referred To:	Not reported
Reported to Dept:	7/22/2002
CID:	365
Water Affected:	Not reported
Spill Source:	Gasoline Station or other PBS Facility
Spill Notifier:	Affected Persons
Cleanup Ceased:	Not reported
Cleanup Meets Std:	False
Last Inspection:	Not reported

BROOKLYN FILLING STATION (Continued) **U003200532**

Recommended Penalty:	False
UST Trust:	False
Remediation Phase:	0
Date Entered In Computer:	7/22/2002
Spill Record Last Update:	10/31/2003
Spiller Name:	Not reported
Spiller Company:	GETTY GAS STATION
Spiller Address:	176 MCGUINNESS BLVD
Spiller City,St,Zip:	BROOKLYN, NY -
Spiller Company:	001
Contact Name:	Not reported
Contact Phone:	Not reported
DEC Memo:	Prior to Sept, 2004 data translation this spill Lead_DEC Field was "TIPPLE"7/31/2002 SITE VISIT ON 7/22 REVEALED NO ODORS NOTICEABLE, YET THE CHILD OF THE CALLER STATED THAT IT IS REAL SMELLY WHEN THE GAS STATION RECEIVES ITS DELIVERIES EARLY IN THE AM.rEFERRED THIS TO DAVE WHEELER IN THE MOBILE AIR UNIT
Remarks:	lee trucking & dana trucking from new jersey coming in the evening between 6-7:00. when they fuel up the tanks the odors are unbarable. this has been going on for 3-4 years now. his kids are getting sick & coughing. he also had to throw away his work uniform which smelled form the oil. callers neighbor at 169 mesrow av also wanted to make a complaint but doesn't speak english well.

Material:

Site ID:	326163
Operable Unit ID:	855353
Operable Unit:	01
Material ID:	518429
Material Code:	0066A
Material Name:	UNKNOWN PETROLEUM
Case No.:	Not reported
Material FA:	Petroleum
Quantity:	0
Units:	Gallons
Recovered:	No
Resource Affected:	Not reported
Oxygenate:	False

Tank Test:

---

181 West 1/4-1/2 0.437 mi. 2306 ft.

94 N. 13TH STREET
94 N. 13TH STREET
BROOKLYN, NY 11249

NY Spills **S116041508**
NY BROWNFIELDS **N/A**

Relative: Lower

Actual: 13 ft.

SPILLS:

Facility ID:	1403414
Facility Type:	ER
DER Facility ID:	451766
Site ID:	496771
DEC Region:	2
Spill Date:	6/27/2014
Spill Number/Closed Date:	1403414 / 6/30/2014
Spill Cause:	Unknown
Spill Class:	Known release with minimal potential for fire or hazard. DEC Response.

94 N. 13TH STREET (Continued) **S116041508**

	Willing Responsible Party. Corrective action taken.
SWIS:	2401
Investigator:	HRPATEL
Referred To:	Not reported
Reported to Dept:	6/30/2014
CID:	Not reported
Water Affected:	Not reported
Spill Source:	Commercial/Industrial
Spill Notifier:	Affected Persons
Cleanup Ceased:	Not reported
Cleanup Meets Std:	False
Last Inspection:	Not reported
Recommended Penalty:	False
UST Trust:	False
Remediation Phase:	0
Date Entered In Computer:	6/30/2014
Spill Record Last Update:	7/1/2014
Spiller Name:	mordy steinfeld
Spiller Company:	level hotel
Spiller Address:	Not reported
Spiller City,St,Zip:	NY
Spiller Company:	999
Contact Name:	MORDY STEINFELD
Contact Phone:	(432) 363-5377
DEC Memo:	06/27/14-Hiralkumar Patel.alternate addresses: 94-102 North 13th Street, 45-59 Wythe Ave, 103-109 North 12th Street3:51 PM:- DEC Vought sent copy of email he received from DEC Rivera. DEC Rivera received inquiry from Lisa Bloodgood. Ms. Bloodgood visited site on 06/26/14 and noted "awful" odors at the site.4:30 PM:- visited site. noted very strong odors in and around the subject site. at the time of inspection, site construction activities were not happening, but a groundwater treatment system was running. site soil has been disturbed and some areas have been excavated to groundwater which is about 10-15 ft bg.met with Terrance, person who is monitoring groundwater treatment system. he mentioned that system will operate 24/7. noted white smoke from pump on the treatment system.spoke with Raphael Rivera (973-417-4467), person who has rented the treatment system. he mentioned that the system uses biodegradable oil and smoke from the system is not hazardous.spoke with Mordy Steinfeld (on-site) and Charles Sosik (over the phone). they are working to get contractor to resolve odor issue. also spoke with John Brooks (over the phone), attorney representing the site owner/developer. he will discuss with National Grid.Mordy Steinfeld **site developer**Level HotelPh. (718) 599-1145 (o) (432) 363-5377 (c)Email: mordy@levelhotel.com John Brook **attorney for site owner/developer**PH. (516) 455-0215received call from Mr. Brook. he mentioned that developer's crew will cover site excavation area with tarp to control any odors from open excavation.while waiting for response from property owner/developer's crew, met with Mr. Morang from GEI, around 7 PM. at this time, the site was locked and no access provided to GEI. GEI represents National Grid. Mr. Morang mentioned that GEI has four air monitoring stations within the property, along the perimeter. he noted that there were no PID readings during work hours today. but after site work was completed, the groundwater treatment system was turned on. he also mentioned that the treatment system was installed recently. Mr. Morang suspects odors due to improper installation of the treatment system, but it

94 N. 13TH STREET (Continued) **S116041508**

can not be confirmed as no site access available.alongwith Mr. Morang, we checked air quality near corner of Wythe Ave and N 13th Street (where the treatment system is located) and found PID readings around 0.4 ppm. at this time, air quality was improved, but there were still some pockets of strong odors. Mr. Morang mentioned that from next week, GEI will use foam to abate any odors from the site.Russell MorangGEI Consultants, Inc.Ph. (860) 368-5416 (O) (860) 608-1438 (C)Email: rmorang@geiconsultants.comDonald CampbellNational GridPh. (718) 963-5453 (O) (347) 452-5983 (C)06/30/14-Hiralkumar Patel.9:40 AM:- visited site. noted tarp in deeper excavation areas where groundwater was visible during earlier site visit. also noted a tarp on the entire frac tank. some odors noted near the intersection of Wythe Ave and N 13th St.DEC Scott Deyette (BCP # C224186) is managing this former MGP site.after discussing with DEC Austin, case closed. refer to BCP # C224186.07/01/14-Hiralkumar Patel.2:37 PM:- spoke with DEC Scott. informed him that as per Mr. Morang, GEI was planning to use foam to abate odors. Scott has discussed with involved parties and mentioned that GEI is there only for air monitoring and property owner is responsible to address any environmental issues. Scott asked to provide his cell phone number (518-461-3721) to whoever has any inquiry about remediation.

Remarks: Lisa Bloodgood went to site on 06/26/14 and noted odors at the site.

Material:

Site ID:	496771
Operable Unit ID:	1246251
Operable Unit:	01
Material ID:	2247384
Material Code:	0064A
Material Name:	UNKNOWN MATERIAL
Case No.:	Not reported
Material FA:	Other
Quantity:	Not reported
Units:	Not reported
Recovered:	Not reported
Resource Affected:	Not reported
Oxygenate:	False

Tank Test:

BROWNFIELDS:

Program:	BCP
Site Code:	491045
Acres:	1.147
HW Code:	C224186
SWIS:	2401
Town:	New York City
Update By:	BXANDERS
Site Description:	BCP Denial Letter signed by DER Div Director on 2/19/14.Site Location: The proposed 94 N. 13th Street BCP site is located in the Williamsburg section of Brooklyn, Kings County. The site is made up of two tax parcels and is bordered by Wythe Avenue, N. 12th Street, and N. 13th Street.Site Features: The site is developed with two-one story commercial/industrial buildings which were built in the 1960's and are occupied. There is a small parking area and buildings cover most of the site area, which is approximately 1.147 acres in

94 N. 13TH STREET (Continued) **S116041508**

size.Current Zoning and Land Use: The site is zoned M1-2 which includes light industrial uses and is currently used by a manufacturer of clear plastic bags, and a manufacturer of wooden pallets. Past Uses of the Site: Previous uses were manufacturing and include the storage of manufactured gas and also as a plating facility. Site Geology and Hydrogeology: The geologic setting of Long Island is well documented and consists of crystalline bedrock overlain by layers of unconsolidated deposits. The bedrock in this area is igneous intrusive classified as the ravenwood grano-diorite of middle Ordovician to middle Cambrian age. Unconsolidated sediments overlie the bedrock and consist of Pleistocene aged sand, gravel and silty clays, deposited by glacial-fluvial activity. Non-native fill materials consisteing of dredge spoils, rubble and/or other materials have historically been used to raise and improve the drainage of low lying areas. Subsurface soils consist of a mixture of a silty non-native fill, to a depth of approximately 12 feet below grade followed by sand and gravel. The elevation of the site is 15 feet above National Geodetic Vertical Datum (NGVD) and the area topography gradually slopes to the northwest.Groundwater is present at a depth of approximately 7 feet below the surface and is expected to flow north.

Env Problem: Nature of Contamination:Based upon investigations conducted to date, the primary contaminants of concern include benzene, toluene, ethylbenzene and xylene (BTEX), napthalene, 1,2,4-trimethylbenzene, and 1,3,5-trimethylbenzene; various SVOCs (PAHs), including benz(a)anthracene, benzo(a)pyrene, benzo(b)fluoranthene, chrysene and indeno(1,2,3-cd)pyrene; and several metals (lead, mercury, barium, nickel, zinc and copper).Soil- Subsurface soil contains maximum concentrations of BTEX (944 ppm), napthalene (280 ppm), total PAHs (218 ppm), lead (920 ppm), mercury (18 ppm). The metals concentrations were 920 ppm for lead, 18 ppm for mercury, 160 ppm for copper, 52 ppm for nickel, 2,300 ppm for zinc, and 2,400 ppm for barium.Groundwater- On-site groundwater contained low levels of PAHs, with a maximum concentration of total PAHs of 7 ug/L. Lead was detected at a maximum concentration of 254 ug/L.Off-site groundwater contained BTEX concentrations as high as 6,480 ug/L, 1,600 ug/L of napthalene, total PAHs of 1,670 ug/L, 600 ug/L of 1,2,4-trimethylbenzene,and 160 ug/L of 1,3,5-trimethylbenzene.

Health Problem: Not reported

AG182 **139 NORTH 10TH STREET** **NY LTANKS** **U003418596**
WSW **139 NORTH 10TH STREET** **NY HIST UST** **N/A**
1/4-1/2 **BROOKLYN, NY 11211**
0.437 mi.
2306 ft. **Site 1 of 2 in cluster AG**

Relative:
Higher

Actual:
26 ft.

LTANKS:

Site ID:	191515
Spill Number/Closed Date:	0306649 / 11/13/2006
Spill Date:	9/23/2003
Spill Cause:	Tank Test Failure
Spill Source:	Commercial/Industrial
Spill Class:	Known release that creates potential for fire or hazard. DEC Response. Willing Responsible Party. Corrective action taken.
Cleanup Ceased:	Not reported
Cleanup Meets Standard:	False
SWIS:	2401
Investigator:	BKFALVEY

139 NORTH 10TH STREET (Continued) **U003418596**

Referred To:	Not reported
Reported to Dept:	9/23/2003
CID:	252
Water Affected:	Not reported
Spill Notifier:	Tank Tester
Last Inspection:	Not reported
Recommended Penalty:	False
UST Involvement:	False
Remediation Phase:	0
Date Entered In Computer:	9/23/2003
Spill Record Last Update:	11/13/2006
Spiller Name:	FRANK
Spiller Company:	FRANK DROSS
Spiller Address:	139 NORTH TENTH
Spiller City,St,Zip:	BROOKLYN, NY
Spiller County:	001
Spiller Contact:	PHIL FAZIN
Spiller Phone:	(516) 375-5890
Spiller Extention:	Not reported
DEC Region:	2
DER Facility ID:	25519
DEC Memo:	Prior to Sept, 2004 data translation this spill Lead_DEC Field was "DEMEO"9/23/03, ROSSAN; DDO: Tank test failure letter was prepared and sent to: Mr. Frank Dross F N W Mechanical 139 North 10th Street Brooklyn, NY 11211 Ed.10/3/05: CBNCalled Phil Fazin, the tank tester and was told he would get back to DEC with more info.9/22/06 ttf letter sent to owner:Sandra MaislenSan Ten Raz LLC120 Pleaseant St., Apt. 2Brookline, MA 02446 bf 11/13/06 On 10/12/06, received letter from Sandra Maislen in response to ttf letter. Reviewed letter and the attachments. The fill line, stick line, and vent line failed. I called Petroleum Tanks to see if they remember detecting any contamination when lines were replaced. I was told Mark Salamack was the person in charge of the tank repairs. He was in a meeting at the time of the call and I left a message for him to call me. Mr. Salamack (718-624-4842) called me back and told me that there was no observed contamination and no elevated reading on the PID meter used at the time of the repairs. NFA. bf
Remarks:	RECOMMEND TO UNCOVER-EVALUATE AND RE-TEST

Material:

Site ID:	191515
Operable Unit ID:	873086
Operable Unit:	01
Material ID:	560016
Material Code:	0001A
Material Name:	#2 Fuel Oil
Case No.:	Not reported
Material FA:	Petroleum
Quantity:	0
Units:	Gallons
Recovered:	No
Resource Affected:	Not reported
Oxygenate:	False

Tank Test:

Site ID:	191515

139 NORTH 10TH STREET (Continued) **U003418596**

Spill Tank Test:	1528698
Tank Number:	Not reported
Tank Size:	3000
Test Method:	03
Leak Rate:	0
Gross Fail:	Not reported
Modified By:	Spills
Last Modified:	10/1/2004
Test Method:	Horner EZ Check I or II

HIST UST:

PBS Number:	2-603708
SPDES Number:	Not reported
Emergency Contact:	SANJER PAZ
Emergency Telephone:	(305) 661-6096
Operator:	FRANK
Operator Telephone:	(718) 384-5751
Owner Name:	SANJER RAZ
Owner Address:	1501 VENERA AVENUE, SUITE 225
Owner City,St,Zip:	CORAL GABLES, FL 33146
Owner Telephone:	(305) 661-6096
Owner Type:	Not reported
Owner Subtype:	Not reported
Mailing Name:	C/O SANJER RAZ
Mailing Address:	1501 VENERA AVENUE
Mailing Address 2:	SUITE 225
Mailing City,St,Zip:	CORAL GABLES, FL 33146
Mailing Contact:	JEROME POLIACOF
Mailing Telephone:	(305) 661-6096
Owner Mark:	First Owner
Facility Status:	1 - Active PBS facility, i.e. total capacity of the PBS tanks is greater than 1,100 gallons, regardless if Subpart 360-14 tanks exist or not at the facility.
Facility Addr2:	Not reported
SWIS ID:	6101
Old PBS Number:	Not reported
Facility Type:	Not reported
Inspected Date:	Not reported
Inspector:	Not reported
Inspection Result:	Not reported
Federal ID:	Not reported
Certification Flag:	False
Certification Date:	10/29/1998
Expiration Date:	10/27/2003
Renew Flag:	False
Renewal Date:	Not reported
Total Capacity:	3000
FAMT:	True
Facility Screen:	Minor Data Missing
Owner Screen:	Minor Data Missing
Tank Screen:	No Missing Data
Dead Letter:	False
CBS Number:	Not reported
Town or City:	NEW YORK CITY
County Code:	61
Town or City:	01

139 NORTH 10TH STREET (Continued) **U003418596**

Region:	2
Tank Id:	001
Tank Location:	UNDERGROUND
Tank Status:	In Service
Install Date:	Not reported
Capacity (gals):	3000
Product Stored:	NOS 1,2, OR 4 FUEL OIL
Tank Type:	Steel/carbon steel
Tank Internal:	None
Tank External:	None
Pipe Location:	Underground
Pipe Type:	STEEL/IRON
Pipe Internal:	None
Pipe External:	None
Second Containment:	None
Leak Detection:	None
Overfill Prot:	Product Level Gauge
Dispenser:	Suction
Date Tested:	Not reported
Next Test Date:	12/27/1987
Missing Data for Tank:	No Missing Data
Date Closed:	Not reported
Test Method:	Not reported
Deleted:	False
Updated:	True
Lat/long:	Not reported

183
SSW
1/4-1/2
0.438 mi.
2314 ft.

FORMER DRIGGS PLYWOOD CORP.
11 JACKSON STREET
BROOKLYN, NY 11211

NY BROWNFIELDS **S108076630**
NY E DESIGNATION **N/A**

Relative:
Lower

Actual:
14 ft.

BROWNFIELDS:

Program:	BCP
Site Code:	483489
Acres:	.200
HW Code:	C224178
SWIS:	2401
Town:	New York City
Update By:	JAMORAS
Site Description:	Location: The BCP site is located in the Williamsburg section of Brooklyn (Kings County) at 11 Jackson Street at the intersection with Meeker Avenue where it runs under the Brooklyn-Queens Expressway. Site Features: One one-story building covers the entire 0.20 acre site. Current Zoning and Land Use: The site is zoned R6-residential and is presently unoccupied. In 2005 the site was rezoned from M1-2 industrial to R6-Residential as part of the Greenpoint-Williamsburg Rezoning Action to provide opportunities for the development of residential uses on underutilized and vacant land and legalize existing non-conforming uses.Jackson Street intersects with Meeker Avenue at the southeast corner of the site. Meeker Avenue is a commercial corridor that runs under the Brooklyn-Queens Expressway. Immediately north and behind the site is a street of single family homes. Nearby, there is significant redevelopment that is occurring or has recently been completed that largely consists of multi-story, multi-unit residential buildings.Past Use of the Site: The site was

FORMER DRIGGS PLYWOOD CORP. (Continued) **S108076630**

first developed sometime prior to 1887 as three residential lots. Circa 1962 until about 1973, Driggs Plywood operated at the site. From the early 1950s through 2007 the three lots were combined as one and occupied by a building labeled lumber storage that encompassed the entire lot. Arnmart Beer Distributors occupied a portion of the site in the late 1990s and Car Fashion Seat Covers operated on site in the 2000s. The building is currently vacant but was most recently occupied by a charter bus maintenance/repair garage in the western half of lot and a metal fabrication shop on the east.Site Geology and Hydrogeology: Subsurface soils at the site include a mixture of silty non-native fill to approximately 6 feet below grade followed by sandy-silt to approximately 10 feet below grade. Groundwater table at the site is approximately 8 feet below surface grade within the native silty-sand. Based upon regional contour maps groundwater flow is expected to be west toward the East River.

Env Problem: Nature and Extent of Contamination:Nine soil samples to six feet below grade have been collected; the soil data show polycyclic aromatic hydrocarbons (PAHs) (in surface soil) and metals (in surface and subsurface soil) above restricted residential use SCOs at concentrations indicative of historic fill. No PCBs, pesticides or volatile organic compounds (VOCs) were observed in the soil samples collected.There are three monitoring wells at the site; one compound, bis(2-ethylhexyl)phthalate, was detected in groundwater just above its groundwater standard. Only one other semi-volatile organic compound (SVOC) and two VOCs (MTBE and PCE) were detected in groundwater, but at concentrations well below their respective standards. In the filtered groundwater samples analyzed for metals, only naturally occurring iron, sodium, magnesium and manganese were above standards.Various VOCs were detected in soil vapor. PCE and TCE were detected at maximum concentrations of 8,270 g/M3 and 12,300 g/M3, respectively. No off-site investigation work has been conducted yet. The on-site soil and groundwater data dont show evidence of significant contamination, but the elevated VOCs in soil vapor indicate the potential for an as-yet undetected source. Off-site soil vapor sampling will be performed in the future to determine the extent of contamination.The site presents a significant health threat due to the elevated PCE and TCE concentrations in soil vapor.

Health Problem: Direct contact with contaminants in soil is unlikely because the entire site is covered with a building. Contaminated groundwater at the site is not used for drinking or other purposes and the site is served by a public water supply that obtains water from a different source not affected by this contamination. Volatile organic compounds in the groundwater may move into the soil vapor (air spaces within the soil), which in turn may move into overlying buildings and affect the indoor air quality. This process, which is similar to the movement of radon gas from the subsurface into the indoor air of buildings, is referred to as soil vapor intrusion. The potential exists for the inhalation of site contaminants due to soil vapor intrusion for any future on-site redevelopment and occupancy. The potential for soil vapor intrusion to occur off-site needs to be evaluated.

E DESIGNATION:

Tax Lot(s):	47
Tax Block:	2741
Borough Code:	Not reported
E-No:	E-138
Effective Date:	5/11/2005

FORMER DRIGGS PLYWOOD CORP. (Continued) **S108076630**

Satisfaction Date: Not reported
Ceqr Number: 04DCP003K
Ulurp Number: 050110 ZRK,050111 ZMK,050415 MMK,040416 MMK,040417 MMK,040418 MMK,050110(A)ZRK,0501
Zoning Map No: 12c, 12d, 13a, 13b

Description: Underground Gasoline Storage Tanks* Testing Protocol.
Lot Remediation Date: Not reported

---

184 SW 1/4-1/2 0.448 mi. 2367 ft.

FORMER STERLING TRANSFORMER CORP.
510 DRIGGS AVENUE
BROOKLYN, NY 11211

NY Spills **S117363438**
NY BROWNFIELDS **N/A**

Relative: Higher

Actual: 18 ft.

SPILLS:
Facility ID: 1407145
Facility Type: ER
DER Facility ID: 455652
Site ID: 500647
DEC Region: 2
Spill Date: 10/8/2014
Spill Number/Closed Date: 1407145 / Not Reported
Spill Cause: Unknown
Spill Class: Not reported
SWIS: 2401
Investigator: RJFENG
Referred To: Not reported
Reported to Dept: 10/8/2014
CID: Not reported
Water Affected: Not reported
Spill Source: Commercial/Industrial
Spill Notifier: Other
Cleanup Ceased: Not reported
Cleanup Meets Std: False
Last Inspection: Not reported
Recommended Penalty: False
UST Trust: False
Remediation Phase: 1
Date Entered In Computer: 10/8/2014
Spill Record Last Update: 1/14/2015
Spiller Name: Not reported
Spiller Company: J&D DRIGGS LLC
Spiller Address: Not reported
Spiller City,St,Zip: NY
Spiller Company: 999
Contact Name: CHARLES SOSIK
Contact Phone: (631) 504-6000
DEC Memo: 10/8/2014 - Feng - Duty Desk. Called EBC (631-504-6000) and left a message to Charlie Sosik to call back.1/14/2015 - The site has been applied for BCP, C224203. Informations are available at DECDocs.
Remarks: cleanup pending

Material:
Site ID: 500647
Operable Unit ID: 1250048
Operable Unit: 01
Material ID: 2251724
Material Code: 0066A

FORMER STERLING TRANSFORMER CORP. (Continued) **S117363438**

Material Name:	UNKNOWN PETROLEUM
Case No.:	Not reported
Material FA:	Petroleum
Quantity:	Not reported
Units:	Not reported
Recovered:	Not reported
Resource Affected:	Not reported
Oxygenate:	False

Tank Test:

BROWNFIELDS:

Program:	BCP
Site Code:	502541
Acres:	.400
HW Code:	C224203
SWIS:	2401
Town:	New York City
Update By:	SRHEIGEL
Site Description:	Location: The site is located in the Williamsburg section of the borough of Brooklyn, Kings County. The site has approximately 175ft of frontage along Driggs Avenue and 100 ft of frontage along N. 8th Street. Site Features: The property is currently developed with an asphalt-paved parking lot, with a small attendant's booth. Portions of the lot are also utilized as a Zip-Car rental/parking facility.Current Use: The property is currently a vacant lot.Historical Use: The property was developed as early as 1887 with the three single-family residential homes. Between 1905 and 1916, the northern portion of the site was developed with a commercial storage building. By 1942, southern portions of the site were developed with a garage. Between 1942 and 1951, the garage was converted to an industrial building and occupied by a chair manufacturer. The chair manufacturer was replaced by a transformer manufacturer circa 1965 and later by food warehouse circa 1991. Both buildings were demolished in 2006 and replaced with the existing parking lot.Geology and Hydrogeology: According to USGS geologic maps of the area, the bedrock in the Brooklyn area is an igneous intrusive classified as Ravenswood grano-diorite of middle Ordovician to middle Cambrian age. Soil at the site is described as historic fill materials to a depth of approximately 15 feet below the surface followed by native brown fine sand with silt and some clay.
Env Problem:	Information submitted with the BCP application regarding the environmental condition at the site are currently under review and will be revised as additional information becomes available.
Health Problem:	Information submitted with the BCP application regarding the conditions at the site are currently under review and will be revised as additional information becomes available.

185 East 1/4-1/2 0.451 mi. 2379 ft. | **ALBERTS PLATING WORKS BEADEL SITE**
32 BEADEL ST
BROOKLYN, NY 11222

RCRA NonGen / NLR
FINDS
NY LTANKS
NY MANIFEST

1001127924
NYR000035345

Relative: Higher

Actual: 39 ft.

RCRA NonGen / NLR:

Date form received by agency:	01/01/2007
Facility name:	ALBERTS PLATING WORKS BEADEL SITE
Facility address:	32 BEADEL ST BROOKLYN, NY 112225112
EPA ID:	NYR000035345
Mailing address:	DIVISION PL BROOKLYN, NY 11222
Contact:	Not reported
Contact address:	DIVISION PL BROOKLYN, NY 11222
Contact country:	US
Contact telephone:	Not reported
Contact email:	Not reported
EPA Region:	02
Land type:	Facility is not located on Indian land. Additional information is not known.
Classification:	Non-Generator
Description:	Handler: Non-Generators do not presently generate hazardous waste

Owner/Operator Summary:

Owner/operator name:	42 DIVISION PLACE REALTY CO INC
Owner/operator address:	50 DIVISION PL BROOKLYN, NY 11222
Owner/operator country:	US
Owner/operator telephone:	(718) 387-8460
Legal status:	Private
Owner/Operator Type:	Operator
Owner/Op start date:	Not reported
Owner/Op end date:	Not reported

Owner/operator name:	42 DIVISION PLACE REALTY CO INC
Owner/operator address:	50 DIVISION PL BROOKLYN, NY 11222
Owner/operator country:	US
Owner/operator telephone:	(718) 387-8460
Legal status:	Private
Owner/Operator Type:	Owner
Owner/Op start date:	Not reported
Owner/Op end date:	Not reported

Handler Activities Summary:

U.S. importer of hazardous waste:	No
Mixed waste (haz. and radioactive):	No
Recycler of hazardous waste:	No
Transporter of hazardous waste:	No
Treater, storer or disposer of HW:	No
Underground injection activity:	No
On-site burner exemption:	No
Furnace exemption:	No
Used oil fuel burner:	No
Used oil processor:	No
User oil refiner:	No

ALBERTS PLATING WORKS BEADEL SITE (Continued) **1001127924**

Used oil fuel marketer to burner: No
Used oil Specification marketer: No
Used oil transfer facility: No
Used oil transporter: No

Historical Generators:
Date form received by agency: 01/01/2006
Site name: ALBERTS PLATING WORKS BEADEL SITE
Classification: Not a generator, verified

Date form received by agency: 07/08/1999
Site name: ALBERTS PLATING WORKS BEADEL SITE
Classification: Not a generator, verified

Date form received by agency: 05/11/1998
Site name: ALBERTS PLATING WORKS IN DIP
Classification: Large Quantity Generator

Date form received by agency: 02/07/1997
Site name: ALBERTS PLATING WORKS BEADEL SITE
Classification: Large Quantity Generator

. Waste code: D002
. Waste name: CORROSIVE WASTE

. Waste code: D003
. Waste name: REACTIVE WASTE

. Waste code: D007
. Waste name: CHROMIUM

. Waste code: F006
. Waste name: WASTEWATER TREATMENT SLUDGES FROM ELECTROPLATING OPERATIONS, EXCEPT FROM THE FOLLOWING PROCESSES: (1) SULFURIC ACID ANODIZING OF ALUMINUM; (2) TIN PLATING ON CARBON STEEL; (3) ZINC PLATING (SEGREGATED BASIS) ON CARBON STEEL; (4) ALUMINUM OR ZINC-ALUMINUM PLATING ON CARBON STEEL; (5) CLEANING/STRIPPING ASSOCIATED WITH TIN, ZINC, AND ALUMINUM PLATING ON CARBON STEEL; AND (6) CHEMICAL ETCHING AND MILLING OF ALUMINUM.

Violation Status: No violations found

Evaluation Action Summary:
Evaluation date: 09/01/1998
Evaluation: COMPLIANCE EVALUATION INSPECTION ON-SITE
Area of violation: Not reported
Date achieved compliance: Not reported
Evaluation lead agency: EPA

FINDS:

Registry ID: 110004532186

Environmental Interest/Information System
RCRAInfo is a national information system that supports the Resource Conservation and Recovery Act (RCRA) program through the tracking of events and activities related to facilities that generate, transport,

ALBERTS PLATING WORKS BEADEL SITE (Continued) **1001127924**

and treat, store, or dispose of hazardous waste. RCRAInfo allows RCRA program staff to track the notification, permit, compliance, and corrective action activities required under RCRA.

LTANKS:

Site ID:	356241
Spill Number/Closed Date:	0510292 / 1/25/2006
Spill Date:	11/30/2005
Spill Cause:	Tank Test Failure
Spill Source:	Commercial/Industrial
Spill Class:	Known release with minimal potential for fire or hazard. DEC Response. Willing Responsible Party. Corrective action taken.
Cleanup Ceased:	Not reported
Cleanup Meets Standard:	False
SWIS:	2401
Investigator:	JMKRIMGO
Referred To:	Not reported
Reported to Dept:	11/30/2005
CID:	408
Water Affected:	Not reported
Spill Notifier:	Fire Department
Last Inspection:	Not reported
Recommended Penalty:	False
UST Involvement:	False
Remediation Phase:	0
Date Entered In Computer:	11/30/2005
Spill Record Last Update:	1/25/2006
Spiller Name:	MARLON JOSEPH
Spiller Company:	BUSINESS
Spiller Address:	32 BEADEL STREET
Spiller City,St,Zip:	BROOKLYN, NY
Spiller County:	001
Spiller Contact:	MARLON JOSEPH
Spiller Phone:	(646) 772-7949
Spiller Extention:	Not reported
DEC Region:	2
DER Facility ID:	306301
DEC Memo:	TTF Ltr sent to:Alberts Plating Works Inc.32 Beadel StBrooklyn, NY 11222Attn: Super/Facility Manager 1/12/06. J.Krimgold reviewd the letter-report dated January 9, 2006 and submitted by Middleton Environmental, Inc (631-321-4349). The report stats that the tank (UST) failed the test due to the leak in the ullage and that three soil samples taken beneath the tank do not show contaminant concentration above NYSDEC TAGM levels. It also suggests that the spill case can be closed once documentation for UST closure submitted to the Department. This report was not approved by the Department due to the lack of the following information:Soil samples location (lateral and vertical).Soil sampling at the fill port and along the fill line.Boring logs.Scaled site map.1/25/06. J.Krimgold reviewed a letter report dated January 25, 2006 and submitted by PTC,Ltd.According to the report, the perforations of the tank shell was found at the top of the tank. Samples were taken through the tank bottom and did not show contaminant above TAGM levels. NFA letter.
Remarks:	ABOVE LIQUID LEAK.

ALBERTS PLATING WORKS BEADEL SITE (Continued) **1001127924**

Material:

Site ID:	356241
Operable Unit ID:	1113553
Operable Unit:	01
Material ID:	2103617
Material Code:	0003A
Material Name:	#6 Fuel Oil
Case No.:	Not reported
Material FA:	Petroleum
Quantity:	0
Units:	Gallons
Recovered:	No
Resource Affected:	Not reported
Oxygenate:	False

Tank Test:

NY MANIFEST:

EPA ID:	NYR000035345
Country:	USA
Location Address 1:	32 BEADEL ST
Location Address 2:	Not reported
Location City:	BROOKLYN
Location State:	NY
Location Zip Code:	11222
Location Zip Code 4:	Not reported

Mailing Info:

Name:	ALBERTS PLATING WORKS BEADEL
Contact:	ALFRED DAGOSTINO
Address:	50 DIVISION PL
City/State/Zip:	BROOKLYN, NY 11222
Country:	USA
Phone:	718-387-8460

Manifest:

Document ID:	NYG0121401
Manifest Status:	Completed after the designated time period for a TSDF to get a copy to the DEC
Trans1 State ID:	Not reported
Trans2 State ID:	Not reported
Generator Ship Date:	02/21/1997
Trans1 Recv Date:	02/21/1997
Trans2 Recv Date:	/ /
TSD Site Recv Date:	02/21/1997
Part A Recv Date:	/ /
Part B Recv Date:	03/17/1997
Generator EPA ID:	NYR000035345
Trans1 EPA ID:	NYD050592807
Trans2 EPA ID:	Not reported
TSDF ID:	NYD981182769
Waste Code:	D002 - NON-LISTED CORROSIVE WASTES
Quantity:	05600
Units:	G - Gallons (liquids only)* (8.3 pounds)
Number of Containers:	001

ALBERTS PLATING WORKS BEADEL SITE (Continued) **1001127924**

Container Type:	TT - Cargo tank, tank trucks
Handling Method:	R Material recovery of more than 75 percent of the total material.
Specific Gravity:	100
Year:	1997

AG186 **NATIONAL PAPER STOCK; INC.** **NY SWF/LF** **S105841743**
WSW **136 NORTH 10TH STREET** **N/A**
1/4-1/2 **BROOKLYN, NY 11211**
0.456 mi.
2407 ft. **Site 2 of 2 in cluster AG**

Relative:
Higher

Actual:
28 ft.

SWF/LF:

Flag:	INACTIVE
Region Code:	2
Phone Number:	7180000000
Owner Name:	Not reported
Owner Type:	Not reported
Owner Address:	Not reported
Owner Addr2:	Not reported
Owner City,St,Zip:	Not reported
Owner Email:	Not reported
Owner Phone:	Not reported
Contact Name:	LOU MANZIONE; OWNER
Contact Address:	Not reported
Contact Addr2:	Not reported
Contact City,St,Zip:	Not reported
Contact Email:	Not reported
Contact Phone:	Not reported
Activity Desc:	Transfer station - permit
Activity Number:	[24T91]
Active:	No
East Coordinate:	590200
North Coordinate:	4506000
Accuracy Code:	Not reported
Regulatory Status:	Not reported
Waste Type:	Not reported
Authorization #:	2-6104-00184
Authorization Date:	Not reported
Expiration Date:	Not reported

---

187 **WINTER RESIDENCE** **NY LTANKS** **S108639569**
WSW **167 N. 9TH ST** **N/A**
1/4-1/2 **BROOKLYN, NY**
0.459 mi.
2425 ft.

Relative:
Higher

Actual:
25 ft.

LTANKS:

Site ID:	381213
Spill Number/Closed Date:	0701659 / 5/10/2007
Spill Date:	5/9/2007
Spill Cause:	Tank Overfill
Spill Source:	Private Dwelling
Spill Class:	Not reported
Cleanup Ceased:	Not reported
Cleanup Meets Standard:	False
SWIS:	2401

WINTER RESIDENCE (Continued) **S108639569**

Investigator:	jbvought
Referred To:	Not reported
Reported to Dept:	5/9/2007
CID:	410
Water Affected:	Not reported
Spill Notifier:	Responsible Party
Last Inspection:	Not reported
Recommended Penalty:	False
UST Involvement:	False
Remediation Phase:	0
Date Entered In Computer:	5/10/2007
Spill Record Last Update:	5/10/2007
Spiller Name:	ANTHONY LOSQUADRO
Spiller Company:	FIJAX FUEL CORP
Spiller Address:	222 VARICK AVE
Spiller City,St,Zip:	BROOKLYN, NY 11237
Spiller County:	001
Spiller Contact:	MR. WINTER
Spiller Phone:	(718) 388-3142
Spiller Extention:	Not reported
DEC Region:	2
DER Facility ID:	330604
DEC Memo:	05/10/07-Vought-Off hours responder. Vought called Winters and left message to return call to cell phone. Vought called Vijax and spoke to Anthony Rotello and cause of spill was bad gauge. Spill came out of gauge and onto concrete floor. No sewers or drains affected. Rotello confirmed that spill amount less than five gallons. Gauge will be replaced. No spill out of vent pipe. Vought received call from resident (Ms Winter) is satsified with cleanup and confirmed that spill on concrete and no sewers or drains affected. Vought provided contact info in case additional issues arrise. Spill closed by Vought.
Remarks:	SPILL ONTO BASEMENT FLOOR, CLEANUP COMPLETE:

Material:

Site ID:	381213
Operable Unit ID:	1138681
Operable Unit:	01
Material ID:	2128675
Material Code:	0001A
Material Name:	#2 Fuel Oil
Case No.:	Not reported
Material FA:	Petroleum
Quantity:	5
Units:	Gallons
Recovered:	5
Resource Affected:	Not reported
Oxygenate:	False

Tank Test:

188 SSW 1/4-1/2 0.472 mi. 2494 ft. | **CLOSED-LACKOF RECENT INFO**
275 NORTH 8TH ST.
NEW YORK CITY, NY | **NY LTANKS** | **S104275493**
N/A

Relative: Lower

Actual: 14 ft.

LTANKS:

Site ID:	176330
Spill Number/Closed Date:	8706710 / 3/4/2003
Spill Date:	11/6/1987
Spill Cause:	Tank Test Failure
Spill Source:	Institutional, Educational, Gov., Other
Spill Class:	Known release with minimal potential for fire or hazard. DEC Response. Willing Responsible Party. Corrective action taken.
Cleanup Ceased:	Not reported
Cleanup Meets Standard:	False
SWIS:	2401
Investigator:	ADMIN. CLOSED
Referred To:	Not reported
Reported to Dept:	11/6/1987
CID:	Not reported
Water Affected:	Not reported
Spill Notifier:	Tank Tester
Last Inspection:	Not reported
Recommended Penalty:	False
UST Involvement:	False
Remediation Phase:	0
Date Entered In Computer:	11/16/1987
Spill Record Last Update:	3/4/2003
Spiller Name:	Not reported
Spiller Company:	OUR LADY OF MT. CARMEL
Spiller Address:	275 NORTH 8TH ST.
Spiller City,St,Zip:	BROOKLYN, NY
Spiller County:	001
Spiller Contact:	Not reported
Spiller Phone:	Not reported
Spiller Extention:	Not reported
DEC Region:	2
DER Facility ID:	148202
DEC Memo:	Prior to Sept, 2004 data translation this spill Lead_DEC Field was "ADMIN.CLOSED"03/04/2003-Closed Due To The Nature / Extent Of The Spill Report
Remarks:	5K TANK FAILED WITH A HIGH VOLUME LEAK, WILL EXCAVATE, ISOLATE, AND RETEST. CONTACT: FR. CASSARO (718) 384-0223. CLOSED DUE TO LACK OF ANY RECENT INFO- DOES NOT MEET ANY CLEAN UP REQUIREMENTS.

Material:

Site ID:	176330
Operable Unit ID:	910418
Operable Unit:	01
Material ID:	465713
Material Code:	0001A
Material Name:	#2 Fuel Oil
Case No.:	Not reported
Material FA:	Petroleum
Quantity:	-1
Units:	Pounds
Recovered:	No
Resource Affected:	Not reported

CLOSED-LACKOF RECENT INFO (Continued) **S104275493**

Oxygenate: False

Tank Test:
Site ID: 176330
Spill Tank Test: 1532195
Tank Number: Not reported
Tank Size: 0
Test Method: 00
Leak Rate: 0
Gross Fail: Not reported
Modified By: Spills
Last Modified: 10/1/2004
Test Method: Unknown

---

189 **120 JEWEL ST/BKLYN** **NY LTANKS** **S100144968**
North **120 JEWEL ST** **N/A**
1/4-1/2 **NEW YORK CITY, NY**
0.477 mi.
2517 ft.

Relative:
Lower

Actual:
11 ft.

LTANKS:
Site ID: 108855
Spill Number/Closed Date: 8708714 / 9/30/1992
Spill Date: 1/12/1988
Spill Cause: Tank Test Failure
Spill Source: Commercial/Industrial
Spill Class: Known release that creates potential for fire or hazard. DEC Response. Willing Responsible Party. Corrective action taken.
Cleanup Ceased: 9/30/1992
Cleanup Meets Standard: False
SWIS: 2401
Investigator: BATTISTA
Referred To: Not reported
Reported to Dept: 1/13/1988
CID: Not reported
Water Affected: Not reported
Spill Notifier: Tank Tester
Last Inspection: Not reported
Recommended Penalty: False
UST Involvement: False
Remediation Phase: 0
Date Entered In Computer: 1/26/1988
Spill Record Last Update: 5/12/1994
Spiller Name: Not reported
Spiller Company: CERTIFIED INTERN'NAL CORP
Spiller Address: 120 JEWEL ST
Spiller City,St,Zip: BROOKLYN, NY
Spiller County: 001
Spiller Contact: Not reported
Spiller Phone: Not reported
Spiller Extention: Not reported
DEC Region: 2
DER Facility ID: 95648
DEC Memo: Not reported
Remarks: 2K TANK SYSTEM FAILED HORNER EZY CHECK WITH AN UNKNOWN LEAK RATE, WILL EXCAVATE, ISOLATE AND RETEST.

120 JEWEL ST/BKLYN (Continued) **S100144968**

Material:

Site ID:	108855
Operable Unit ID:	913383
Operable Unit:	01
Material ID:	464087
Material Code:	0001A
Material Name:	#2 Fuel Oil
Case No.:	Not reported
Material FA:	Petroleum
Quantity:	-1
Units:	Not reported
Recovered:	No
Resource Affected:	Not reported
Oxygenate:	False

Tank Test:

Site ID:	108855
Spill Tank Test:	1532986
Tank Number:	Not reported
Tank Size:	0
Test Method:	00
Leak Rate:	0
Gross Fail:	Not reported
Modified By:	Spills
Last Modified:	10/1/2004
Test Method:	Unknown

190
NE
1/4-1/2
0.483 mi.
2550 ft.

FORMER SPIC AND SPAN CLEANERS **NY SHWS** **S109416408**
315 KINGSLAND AVE **NY Spills** **N/A**
BROOKLYN, NY 11222

Relative:
Higher

Actual:
20 ft.

SHWS:

Program:	HW
Site Code:	405850
Classification:	Significant threat to the public health or environment - action required.
Region:	2
Acres:	.510
HW Code:	224129
Record Add:	10/28/2008
Record Upd:	03/02/2015
Updated By:	JAMORAS

Site Description: Location:The site is located in the Greenpoint section of Kings County (Borough of Brooklyn, New York City). The site is located on the southwest corner of the intersection of Kingsland and Norman Avenues. Site Features:The site is completely covered by multiple buildings of varying construction and height. Numerous other commercial and industrial properties are located to the north, east, and west of the site. A large residential area is located immediately south of the site, and extends south along both Kingsland Avenue and Monitor Street. A large sewage treatment plan is ~1/2 mile north of the site. Current Zoning/Use(s):The site is zoned for both residential and light manufacturing. The site is partially occupied, and is utilized for a variety of purposes (residential, warehousing,

FORMER SPIC AND SPAN CLEANERS (Continued) **S109416408**

etc.). Historical Use(s):The Department began a Site Characterization in this area during the Spring of 2007 as part of a plume trackdown investigation (Meeker Avenue Plume Trackdown, DEC Site ID No. 224121). This particular location was specifically targeted for investigation based on Sanborn fire insurance map data indicating that the site was operated by Spic and Span Cleaners and Dyers, Inc. (a.k.a. Eastern District Dye Works) from the early 1900's until the mid-1960's. This investigation was conducted in several phases, and was completed in the Summer of 2009.Site Geology and Hydrogeology:The site is underlain by a fill unit (0.5-10' thick), a stratified sand unit with some to no fines (over 120' thick), a discontinuous glacial till unit within the sand unit (0.5-50' thick), a discontinuous clayey silt unit within the sand unit (0.5-25' thick), and the Raritan Formation (~138.5' below ground surface).Groundwater is approximately 11-25' below ground surface in the vicinity of the site. Groundwater flows north to northeast toward Newtown Creek, which lies approximately 1,300' northeast of the site.

Env Problem: Nature and Extent of Contamination:- GroundwaterThe primary contaminant of concern at the site is tetrachloroethene (PCE). PCE has been found in shallow groundwater at concentrations up to 39,000 ppb, and in deep groundwater at concentrations up to 170,000 ppb, well above the Part 703.5 class GA standard of 5 ppb. PCE DNAPL has also been found on-site at concentrations up to 730,000 ppm (73%) in deep monitoring wells. Trichloroethene (up to 5,000 ppb), cis-1,2-dichloroethene (up to 14,000 ppb), and vinyl chloride (up to 3,200 ppb) have also been found in shallow groundwater at concentrations above their respective Part 703.5 class GA standards (5 ppb each).- SoilPCE has been found in soil up to 290,000 ppm, well above the soil cleanup objective for unrestricted use (1.3 ppm).-Soil Vapor and Indoor AirConcentrations of PCE in soil vapor have been found up to 8,200,000 ug/m^3, and in indoor air up to 170 ug/m^3. Concentrations of TCE in soil vapor have been found up to 32,000 ug/m^3, and in indoor air up to 12 ug/m^3.Significant Threat:The site poses a significant environmental threat due to ongoing release of PCE from source areas into soil and groundwater.

Health Problem: Exposure to site-related contamination in drinking water and soil is unlikely since area homes and businesses are supplied with public water and contaminants are below the ground surface. Since the possibility exists for vapors from site-related chemicals to migrate into nearby homes and businesses, soil vapor intrusion sampling will continue in the area anddata evaluated as they become available.

Dump:	False
Structure:	True
Lagoon:	False
Landfill:	False
Pond:	False
Disp Start:	Not reported
Disp Term:	Not reported
Lat/Long:	Not reported
Dell:	Not reported
Record Add:	10/28/2008 12:22:00 PM
Record Upd:	9/20/2013 2:09:00 PM
Updated By:	ldennist
Own Op:	Owner
Sub Type:	01
Owner Name:	Not reported
Owner Company:	DELTA PROPERTY ASSOCIATES

FORMER SPIC AND SPAN CLEANERS (Continued) **S109416408**

Owner Address:	260 NORMAN AVENUE
Owner Addr2:	Not reported
Owner City,St,Zip:	Brooklyn, NY 11222
Owner Country:	United States of America
Own Op:	Document Repository
Sub Type:	C04
Owner Name:	Not reported
Owner Company:	Brooklyn Public Library - Greenpoint Branch
Owner Address:	107 Norman Avenue
Owner Addr2:	Not reported
Owner City,St,Zip:	Brooklyn, NY 11222
Owner Country:	United States of America
Own Op:	Owner
Sub Type:	05
Owner Name:	Jean Chau
Owner Company:	DOUBLE STAR REALESTATE, INC.
Owner Address:	307 KINGSLAND AVENUE
Owner Addr2:	Not reported
Owner City,St,Zip:	Brooklyn, NY 11222
Owner Country:	United States of America
Own Op:	Document Repository
Sub Type:	C01
Owner Name:	Not reported
Owner Company:	Brooklyn Community Board #1
Owner Address:	435 Graham Avenue
Owner Addr2:	Not reported
Owner City,St,Zip:	Brooklyn, NY 11222
Owner Country:	United States of America
Own Op:	Owner
Sub Type:	05
Owner Name:	FRANK CHAN
Owner Company:	DOUBLE STAR REALESTATE, INC.
Owner Address:	307 KINGSLAND AVENUE
Owner Addr2:	Not reported
Owner City,St,Zip:	Brooklyn, NY 11222
Owner Country:	United States of America
Own Op:	Owner
Sub Type:	05
Owner Name:	Sam Gee
Owner Company:	Delta Property Associates
Owner Address:	276 Grand Street
Owner Addr2:	Not reported
Owner City,St,Zip:	New York, NY 10002
Owner Country:	United States of America
HW Code:	224129
Waste Type:	TETRACHLOROETHYLENE (PCE)
Waste Quantity:	UNKNOWN
Waste Code:	Not reported
Crossref ID:	224132
Cross Ref Type Code:	02
Cross Ref Type:	HW Site ID
Record Added Date:	10/31/2008 2:34:00 PM
Record Updated:	10/31/2008 2:34:00 PM
Updated By:	MOBARRIE
Crossref ID:	224131
Cross Ref Type Code:	02
Cross Ref Type:	HW Site ID

FORMER SPIC AND SPAN CLEANERS (Continued) **S109416408**

Record Added Date: 10/31/2008 2:34:00 PM
Record Updated: 10/31/2008 2:34:00 PM
Updated By: MOBARRIE
Crossref ID: 224130
Cross Ref Type Code: 02
Cross Ref Type: HW Site ID
Record Added Date: 10/31/2008 2:34:00 PM
Record Updated: 10/31/2008 2:34:00 PM
Updated By: MOBARRIE
Crossref ID: 224121
Cross Ref Type Code: 02
Cross Ref Type: HW Site ID
Record Added Date: 1/30/2009 12:35:00 PM
Record Updated: 1/30/2009 12:35:00 PM
Updated By: JAAVERSA

SPILLS:

Facility ID:	1402556
Facility Type:	ER
DER Facility ID:	450762
Site ID:	495884
DEC Region:	2
Spill Date:	6/9/2014
Spill Number/Closed Date:	1402556 / Not Reported
Spill Cause:	Equipment Failure
Spill Class:	Not reported
SWIS:	2401
Investigator:	DKHARRIN
Referred To:	Not reported
Reported to Dept:	6/9/2014
CID:	Not reported
Water Affected:	Not reported
Spill Source:	Unknown
Spill Notifier:	Other
Cleanup Ceased:	Not reported
Cleanup Meets Std:	False
Last Inspection:	Not reported
Recommended Penalty:	False
UST Trust:	False
Remediation Phase:	1
Date Entered In Computer:	6/9/2014
Spill Record Last Update:	1/24/2015
Spiller Name:	SCOTT MCCABE
Spiller Company:	FORMER SPIC AND SPAN CLEANERS
Spiller Address:	315 KINGSLAND AVE
Spiller City,St,Zip:	BROOKLYN, NY 11222
Spiller Company:	999
Contact Name:	SCOTT MCCABE
Contact Phone:	(716) 430-6405
DEC Memo:	6/9/2014: During investigation work being conducted at a State Superfund site (Former Spic and Span Cleaners, DEC Site ID No. 224129), a UST was discovered beneath the southern portion of a vacant warehouse during pre-clearing activities. DEC PM (Harrington) directed the standby consultant (URS Corporation) to call in a spill for this site. Soils surrounding the tank have been found to contain visual and olfactory evidence of petroleum contamination. (Harrington)6/9/2014: H. Patel (DEC - Region 2) received spill from

FORMER SPIC AND SPAN CLEANERS (Continued) **S109416408**

dispatch. Patel contacted D. Harrington (DEC PM - Central Office) to discuss the case, and subsequently assigned it to him.6/16/2014: URS personel have uncovered a portion of the UST located inside the property (vacant warehouse located at 315 Kingsland Avenue/260 Norman Avenue). Tank appears to be oriented long-way north to south, and is approximately 10' in length. Tank was approximately 14" below grade. Through a hole in the top of the tank, it was observed to be single-walled steel approximately 1/4" thick, and approximately 4' in diameter. There appears to be ~6" of an unidentified liquid at the bottom of the tank. Contents smelled like a mixture of weathered petroleum and solvents such as paint thinner or wood stripper. (Harrington)6/17/2014: URS personnel collected a product sample from the UST and submitted it to the lab. Product will be analyzed for VOCs, SVOCs, PCBs, RCRA characteristics, viscosity, surface tension, and specific gravity. (Harrington)11/21/2014: PM requested URS to generate report detailing the findings of investigation surrounding the UST inside the building. Report will include sampling results from soil and product samples, and a tank removal estimate. (Harrington)12/26/2014: PM sent an e-mail to URS Corporation commenting on the draft UST data summary report for the work done inside the vacant building at 315 Kingsland Avenue. Numerous changes need to be made before the report can be finalized. (Harrington)1/24/2015: PM sent an e-mail to URS Corporation approving the revised UST data summary report on 1/9/15. This report was distributed to interested parties (including Community Board 1 and Greenpoint branch of Brooklyn Public Library) on 1/21/15. (Harrington)
Not reported

Remarks: Unknown UST (4'x10') discovered during test borings and contaminated soil found. DEC Dave Harrington out of Albany Ofc is aware and project manager. Cleanup is pending. Tank still in the ground.

Material:

Site ID:	495884
Operable Unit ID:	1245379
Operable Unit:	01
Material ID:	2246387
Material Code:	0001A
Material Name:	#2 Fuel Oil
Case No.:	Not reported
Material FA:	Petroleum
Quantity:	Not reported
Units:	Not reported
Recovered:	Not reported
Resource Affected:	Not reported
Oxygenate:	False

Tank Test:

191 East 1/4-1/2 0.483 mi. 2552 ft. | **EXXONMOBIL 546 MORGAN AVENUE BROOKLYN, NY** | **NY LTANKS NY Spills** | **S102143576 N/A**

Relative: Higher

Actual: 37 ft.

LTANKS:

Site ID:	181108
Spill Number/Closed Date:	9608849 / 1/9/1997
Spill Date:	10/16/1996
Spill Cause:	Tank Test Failure
Spill Source:	Gasoline Station or other PBS Facility
Spill Class:	Known release that creates potential for fire or hazard. DEC Response. Willing Responsible Party. Corrective action taken.
Cleanup Ceased:	Not reported
Cleanup Meets Standard:	False
SWIS:	2401
Investigator:	SIGONA
Referred To:	Not reported
Reported to Dept:	10/16/1996
CID:	267
Water Affected:	Not reported
Spill Notifier:	Tank Tester
Last Inspection:	Not reported
Recommended Penalty:	False
UST Involvement:	True
Remediation Phase:	0
Date Entered In Computer:	10/16/1996
Spill Record Last Update:	10/17/2003
Spiller Name:	MELISSA WINSOR
Spiller Company:	EXXONMOBIL
Spiller Address:	3225 GALLOWS ROAD
Spiller City,St,Zip:	FAIRFAX, VA 22037-
Spiller County:	001
Spiller Contact:	MIKE MIEOLA
Spiller Phone:	(516) 876-4671
Spiller Extention:	Not reported
DEC Region:	2
DER Facility ID:	152951
DEC Memo:	Not reported
Remarks:	both tanks 001 and 002 failed the ustest 2000tanks will be uncovered and retested

Material:

Site ID:	181108
Operable Unit ID:	1040059
Operable Unit:	01
Material ID:	344584
Material Code:	0009
Material Name:	Gasoline
Case No.:	Not reported
Material FA:	Petroleum
Quantity:	0
Units:	Gallons
Recovered:	No
Resource Affected:	Not reported
Oxygenate:	False

EXXONMOBIL (Continued) **S102143576**

Tank Test:

Site ID:	181108
Spill Tank Test:	1544820
Tank Number:	002
Tank Size:	4000
Test Method:	20
Leak Rate:	0
Gross Fail:	Not reported
Modified By:	Spills
Last Modified:	10/1/2004
Test Method:	USTest 2000/P/LL plus USTest 2000/U
Site ID:	181108
Spill Tank Test:	1544821
Tank Number:	001
Tank Size:	4000
Test Method:	20
Leak Rate:	0
Gross Fail:	Not reported
Modified By:	Spills
Last Modified:	10/1/2004
Test Method:	USTest 2000/P/LL plus USTest 2000/U

SPILLS:

Facility ID:	0005672
Facility Type:	ER
DER Facility ID:	152951
Site ID:	182537
DEC Region:	2
Spill Date:	8/10/2000
Spill Number/Closed Date:	0005672 / 9/12/2000
Spill Cause:	Equipment Failure
Spill Class:	Known release that creates potential for fire or hazard. DEC Response. Willing Responsible Party. Corrective action taken.
SWIS:	2401
Investigator:	SIGONA
Referred To:	Not reported
Reported to Dept:	8/11/2000
CID:	205
Water Affected:	Not reported
Spill Source:	Gasoline Station or other PBS Facility
Spill Notifier:	Citizen
Cleanup Ceased:	Not reported
Cleanup Meets Std:	True
Last Inspection:	Not reported
Recommended Penalty:	False
UST Trust:	True
Remediation Phase:	0
Date Entered In Computer:	8/11/2000
Spill Record Last Update:	10/17/2003
Spiller Name:	MIKE LYNDON
Spiller Company:	MOBIL S/S
Spiller Address:	546 MORGAN AVENUE
Spiller City,St,Zip:	BROOKLYN, NY
Spiller Company:	001
Contact Name:	MIKE LYNDON

EXXONMOBIL (Continued) **S102143576**

Contact Phone:	(718) 389-7767
DEC Memo:	Not reported
Remarks:	CALLER STATED STRONG ODOR OF GAS AND HIS CLOTHS SMELL FROM IT.

Material:

Site ID:	182537
Operable Unit ID:	826722
Operable Unit:	01
Material ID:	546824
Material Code:	0009
Material Name:	Gasoline
Case No.:	Not reported
Material FA:	Petroleum
Quantity:	0
Units:	Gallons
Recovered:	No
Resource Affected:	Not reported
Oxygenate:	False

Tank Test:

Facility ID:	0403674
Facility Type:	ER
DER Facility ID:	152951
Site ID:	181107
DEC Region:	2
Spill Date:	7/6/2004
Spill Number/Closed Date:	0403674 / 9/16/2004
Spill Cause:	Unknown
Spill Class:	Known release with minimal potential for fire or hazard. DEC Response. Willing Responsible Party. Corrective action taken.
SWIS:	2401
Investigator:	JMROMMEL
Referred To:	Not reported
Reported to Dept:	7/6/2004
CID:	404
Water Affected:	Not reported
Spill Source:	Gasoline Station or other PBS Facility
Spill Notifier:	Citizen
Cleanup Ceased:	Not reported
Cleanup Meets Std:	False
Last Inspection:	Not reported
Recommended Penalty:	False
UST Trust:	False
Remediation Phase:	0
Date Entered In Computer:	7/6/2004
Spill Record Last Update:	9/16/2004
Spiller Name:	Not reported
Spiller Company:	Not reported
Spiller Address:	Not reported
Spiller City,St,Zip:	***Update***, ZZ
Spiller Company:	001
Contact Name:	UNK
Contact Phone:	Not reported
DEC Memo:	Prior to Sept, 2004 data translation this spill Lead_DEC Field was "ROMMEL"9/16/04Rommel input notes from KMF:7/7/04 Spoke to Michael

EXXONMOBIL (Continued) **S102143576**

Lyndon - NYCDEP has been on site several times to fix drainage problem. Hole is drain for canopy. Water backs up on property and may have sheen on it. No active leaks on pumps. Closed and referenced to 0204454. Rommel

Remarks: PUMP CLOSEST TO MORGAN AV UNDER SAFETY CONE THERE IS A HOLE THAT HAS GASOLINE SPILLING FROM IT. THIS IS AN ACTIVE LEAK. UNK IF ANY OTHER RESOURCES ARE AFFECTED. THE GASOLINE IS RUNNING INTO THE STREET.

Material:

Site ID:	181107
Operable Unit ID:	886984
Operable Unit:	01
Material ID:	491241
Material Code:	0009
Material Name:	Gasoline
Case No.:	Not reported
Material FA:	Petroleum
Quantity:	0
Units:	Pounds
Recovered:	No
Resource Affected:	Not reported
Oxygenate:	False

Tank Test:

Facility ID:	0204454
Facility Type:	ER
DER Facility ID:	152951
Site ID:	92921
DEC Region:	2
Spill Date:	7/29/2002
Spill Number/Closed Date:	0204454 / 5/25/2005
Spill Cause:	Equipment Failure
Spill Class:	Known release that creates potential for fire or hazard. DEC Response. Willing Responsible Party. Corrective action taken.
SWIS:	2401
Investigator:	KPSARNOW
Referred To:	Not reported
Reported to Dept:	7/29/2002
CID:	396
Water Affected:	Not reported
Spill Source:	Gasoline Station or other PBS Facility
Spill Notifier:	Responsible Party
Cleanup Ceased:	Not reported
Cleanup Meets Std:	False
Last Inspection:	Not reported
Recommended Penalty:	False
UST Trust:	True
Remediation Phase:	0
Date Entered In Computer:	7/29/2002
Spill Record Last Update:	5/1/2006
Spiller Name:	MELISSA WINSOR
Spiller Company:	EXXONMOBIL
Spiller Address:	3225 GALLOWS ROAD
Spiller City,St,Zip:	FAIRFAX, VA 22037-
Spiller Company:	001

EXXONMOBIL (Continued) **S102143576**

Contact Name:	MICHAEL LYDON
Contact Phone:	(718) 389-7767
DEC Memo:	Prior to Sept, 2004 data translation this spill Lead_DEC Field was "ROMMEL"7/29/2002-VOUGHT-Spoke with Cushing. Spill was from leak detection line. Spill confined to vault and was pumped out by Mobil contractor. Line was repaired. Reassigned from Vought to Sigona in July 2002.This spill site cleanup has been consolidated under Spill No. 0204454.2/10/04 reassinged from Sigona to Rommel.See 0403674, 9210796, 9608849 and 0005672. RommelFiled reviewed and spill closed on 5/25/05. The interior lining of the two 4,000 gallon double-walled tanks were fixed and tanks were pressure tested. Product was contained by secondary tank. The secondary tank was pressure tested and also passed. Sarnowicz
Remarks:	Leak found in sump leak detection system.

Material:

Site ID:	92921
Operable Unit ID:	857252
Operable Unit:	01
Material ID:	518704
Material Code:	0009
Material Name:	Gasoline
Case No.:	Not reported
Material FA:	Petroleum
Quantity:	0
Units:	Gallons
Recovered:	No
Resource Affected:	Not reported
Oxygenate:	False

Tank Test:

Facility ID:	9210796
Facility Type:	ER
DER Facility ID:	152951
Site ID:	92922
DEC Region:	2
Spill Date:	12/17/1992
Spill Number/Closed Date:	9210796 / 12/17/1992
Spill Cause:	Equipment Failure
Spill Class:	Known release that creates potential for fire or hazard. DEC Response. Willing Responsible Party. Corrective action taken.
SWIS:	2401
Investigator:	SIGONA
Referred To:	Not reported
Reported to Dept:	12/17/1992
CID:	Not reported
Water Affected:	Not reported
Spill Source:	Gasoline Station or other PBS Facility
Spill Notifier:	Other
Cleanup Ceased:	12/17/1992
Cleanup Meets Std:	False
Last Inspection:	Not reported
Recommended Penalty:	False
UST Trust:	True
Remediation Phase:	0

EXXONMOBIL (Continued) **S102143576**

Date Entered In Computer:	12/22/1992
Spill Record Last Update:	10/17/2003
Spiller Name:	MELISSA WINSOR
Spiller Company:	EXXONMOBIL
Spiller Address:	3225 GALLOWS ROAD
Spiller City,St,Zip:	FAIRFAX, VA 22037-
Spiller Company:	001
Contact Name:	Not reported
Contact Phone:	Not reported
DEC Memo:	Not reported
Remarks:	DISPENSER FILTER LEAKING SPILL ON SOIL UNDER DISPENSER IS ANDREW BOWMAN CO INC TO REAPIR AND CLEANUP

Material:

Site ID:	92922
Operable Unit ID:	975012
Operable Unit:	01
Material ID:	404239
Material Code:	0009
Material Name:	Gasoline
Case No.:	Not reported
Material FA:	Petroleum
Quantity:	0
Units:	Gallons
Recovered:	No
Resource Affected:	Not reported
Oxygenate:	False

Tank Test:

---

192 West 1/4-1/2 0.485 mi. 2563 ft. | **SPILL NUMBER 0207277** | **NY LTANKS** **S104621824**
91 NORTH 12TH ST | **NY Spills** **N/A**
BROOKLYN, NY

Relative: Higher

Actual: 17 ft.

LTANKS:

Site ID:	304635
Spill Number/Closed Date:	0003390 / 12/9/2003
Spill Date:	6/19/2000
Spill Cause:	Tank Failure
Spill Source:	Commercial/Industrial
Spill Class:	Known release that creates potential for fire or hazard. DEC Response. Willing Responsible Party. Corrective action taken.
Cleanup Ceased:	Not reported
Cleanup Meets Standard:	False
SWIS:	2401
Investigator:	SMSANGES
Referred To:	Not reported
Reported to Dept:	6/19/2000
CID:	389
Water Affected:	Not reported
Spill Notifier:	Other
Last Inspection:	Not reported
Recommended Penalty:	False
UST Involvement:	True
Remediation Phase:	0

SPILL NUMBER 0207277 (Continued) **S104621824**

Date Entered In Computer: 6/19/2000
Spill Record Last Update: 12/9/2003
Spiller Name: UNKNOWN
Spiller Company: UNKNOWN
Spiller Address: UNKNOWN
Spiller City,St,Zip: UNKNOWN, NY
Spiller County: 999
Spiller Contact: CALLER
Spiller Phone: Not reported
Spiller Extention: Not reported
DEC Region: 2
DER Facility ID: 109591
DEC Memo: Prior to Sept, 2004 data translation this spill Lead_DEC Field was "SANGESLAND"6/20 SPOKE WITH TYREE..CLEANUP IN PROGRESS, WILL TAKE END POINT SAMPLES 3/15/01 HISTORICAL SITE CLEANUP MANAGED BY S. SANGESLANDThis duplicate spill number is closed.Ref SPILL #9906462
Remarks: caller reporting a spill of material from a leaky tank no clean up as of yet and no callback is necessary

Material:
Site ID: 304635
Operable Unit ID: 824755
Operable Unit: 01
Material ID: 551710
Material Code: 0010
Material Name: Hydraulic Oil
Case No.: Not reported
Material FA: Petroleum
Quantity: 0
Units: Gallons
Recovered: No
Resource Affected: Not reported
Oxygenate: False
Site ID: 304635
Operable Unit ID: 824755
Operable Unit: 01
Material ID: 551709
Material Code: 0008
Material Name: Diesel
Case No.: Not reported
Material FA: Petroleum
Quantity: 0
Units: Gallons
Recovered: No
Resource Affected: Not reported
Oxygenate: False
Site ID: 304635
Operable Unit ID: 824755
Operable Unit: 01
Material ID: 551712
Material Code: 0022
Material Name: Waste Oil/Used Oil
Case No.: Not reported
Material FA: Petroleum
Quantity: 0
Units: Gallons
Recovered: No

SPILL NUMBER 0207277 (Continued) **S104621824**

Resource Affected:	Not reported
Oxygenate:	False
Site ID:	304635
Operable Unit ID:	824755
Operable Unit:	01
Material ID:	551711
Material Code:	0015
Material Name:	Motor Oil
Case No.:	Not reported
Material FA:	Petroleum
Quantity:	0
Units:	Gallons
Recovered:	No
Resource Affected:	Not reported
Oxygenate:	False

Tank Test:

SPILLS:

Facility ID:	9906462
Facility Type:	ER
DER Facility ID:	109591
Site ID:	126861
DEC Region:	2
Spill Date:	7/15/1999
Spill Number/Closed Date:	9906462 / 4/2/2012
Spill Cause:	Unknown
Spill Class:	Known release that creates potential for fire or hazard. DEC Response. Unable/unwilling Responsible Party. Corrective action taken. (ISR)
SWIS:	2401
Investigator:	HRPATEL
Referred To:	Not reported
Reported to Dept:	8/31/1999
CID:	252
Water Affected:	Not reported
Spill Source:	Commercial/Industrial
Spill Notifier:	Other
Cleanup Ceased:	Not reported
Cleanup Meets Std:	False
Last Inspection:	Not reported
Recommended Penalty:	False
UST Trust:	False
Remediation Phase:	0
Date Entered In Computer:	8/31/1999
Spill Record Last Update:	1/7/2015
Spiller Name:	UNKNOWN
Spiller Company:	UNKNOWN
Spiller Address:	UNKNOWN
Spiller City,St,Zip:	UNKNOWN, NY
Spiller Company:	999
Contact Name:	UNK
Contact Phone:	(718) 387-4872
DEC Memo:	Prior to Sept, 2004 data translation this spill Lead_DEC Field was "ROMMEL"9/3/99 - Environmental firm was hired by company which is buying the on site company and leasing the land.Environmental firm

SPILL NUMBER 0207277 (Continued) **S104621824**

did a phase 1 & phase 2 assessment with several wells and borings. Found floating product and contamination. SS told them to delineate the site, submit a profile of what is there now and a proposal of what will be done to clean it up. They asked about DEC going after a former owner, SS said no, DEC holds present owner responsible.Envir. firm will submit such a report "soon"2/18/2000 Sangesland called Mr. Pradhan at Malcolm Pirnie (614-888-4953). Left a voice mail to ask whatever happened to the report DEC asked for in Sept.99Report should include:1) Delineate the site2) Outline what is on the property now and what will be built3) Identify how the product will be remediated. ALSO SEE SPILL # 00033904/12/04-Vought-Spill transferred from Sangesland to Rommel as per Rommel.1/11/2006 - Haggerty - Malcolm Pirnie did Phase I,II site assessments to determine if this property was a canidate for development. After discovering free-floating product on groundwater, the decision was made not to develop this property. As far as I know, no additional investigation or remediation was done on site. I have made every attempt to locate responsible party with no luckI am requesting a site visitAlternate addresses 70-72 Wythe Ave 91-101 N 12 St 82 N 13 St 58 Wythe Ave 92 N 13 St I believe this property is located at the intersection of North 13th and Wythe AveRegion 2 rep visited the site, but could not get inside to inspect.Site is rented to "Nations Rent" - Oscar Parker salesman - 718-387-4872Posted sign showed two different property managers:Segal Realty Group LLC 718-388-9000M.C. O'Brien Inc. 718-252-9191Albany review (above) - jcgrathw1/29/07 - Austin - Transferred from Albany assignment to Patel in R-2 office for further work - end03/09/07-Hiralkumar Patel. left message for Bill Blaker (718-387-4872), tenant (Nations Rent) at site.03/14/07-Hiralkumar Patel. spoke with Mr. Blaker. he gave Mr. Prigozen's number (718-366-7930). spoke with Sage Prigozen. he will ask his father, who is owner of property, to call.received message from Mr. Prigozen (Cell: 917-750-4112), property owner.03/16/07-Hiralkumar Patel. spoke with Mr. Prigozen, property owner. currently he is living in Florida. as per him, they found this contamination during tank removal and has all paperwork in storage in NY. he will submit these paper once he comes to NY in June 07.Elliot Prigozen3400 Pen American DriveMiami, Florida 33133Ph. (917) 750-4112 (C)Fax (305) 860-6699email: elliotp@bobcatzone.com06/14/07-Hiralkumar Patel. tried cell number for Elliot, but no success. left message for Elliot's son.06/15/07-Hiralkumar Patel. left message for Elliot's son.06/18/07-Hiralkumar Patel. received call from Elliot Prigozen. he searched for records and found some reports on tank removals. asked him to send copy of those reports. Mr. Prigozen will be back in city after 10 days and will send copies at that time.PBS #: 2-091030. as per PBS record, site had following tanks:1. two 1,500 gal Lube Oil UST, closed and removed in July 20002. one 1,500 gal gasoline UST, closed and removed in July 20003. four 550 gal diesel USTs, closed and removed in Dec. 19984. one 1,000 gal diesel AST, closed and removed in Apr. 20025. one 550 gal gasoline UST, closed-in-place in June 19896. one 550 gal diesel UST, closed-in-place7. one 1,100 gal gasoline UST, closed-in-placetotal 11 tanks were on-site.sent letter to Mr. Prigozen requiring Phase I, soil and groundwater delineation. letter emailed to Mr. Prigozen.07/02/07-Hiralkumar Patel. received message from Mr. Prigozen. left message for Sage Prigozen as Elliot's number was busy.07/05/07-Hiralkumar Patel. received copy of three reports from Mr. Prigozen. 1. addendum to tank closure report (don't have original tank closure report) for four 550 gal USTs2. geoprobe

SPILL NUMBER 0207277 (Continued) **S104621824**

investigation report for soil investigation in area of previously removed four 550 gal USTs (four 550 gal USTs were located in parking lot along Kent Avenue)3. closure report for four 1500 gal tanks, which were located near main entrance (on north side) along north 12th street, and were removed in June 2000. addendum to four 550 gal USTs closure includes a further review of sample analyticals for samples taken after tanks removed in Aug. 1998. during tank removal found heavy SVOC contamination in three endpoint samples out of four samples.geoprobe investigation in area of previously removed 550 gal USTs was done as found heavy SVOC contamination during endpoint analysis. abstract:- report prepared on Oct. 7, 1998- four borings were installed (one on each side of excavation area of previous 550 gal UST location)- three soil samples from the smear zone at approx. 7 ft bg, were chosen for analysis: S-1 (southeast of excavation), S-3 (northwest of excavation) and S-4 (northeast of excavation)- all three samples were analyzed for SVOCs only (as didn't found VOCs in previous sampling)- few SVOC contamination found in sample S-3 (which is along Kent ave)abstract of tank closure report for 1500 gal tanks:- removed four 1500 gal single wall, concrete-encased USTs.- from regional water table maps, groundwater occurs approx. 15 ft bg and flows in a northwesterly direction- tanks were located approx. 4 ft bg- tanks were in good condition with no corrosion. no visible holes or leaks were noted- sidewall samples were collected at 8 ft and bottom sample was collected at 12 ft bg- groundwater was not encountered at the site during excavation- approx. 79.16 tons of contaminated soil were removed- highest PID observed in west side wall sample (PID: 398.3 ppm)- due to observed staining, odors and documented PID readings, the DEC was notified (spill #: 0003390)- minor contamination found in soil endpoint samplesspoke with Mr. Prigozen. explained him that spill was reported as found free product on groundwater during environmental investigation in 1999. and during tank removal activities, no groundwater sample was taken. asked him to delineate groundwater contamination. asked him to install monitoring wells atleast to previous tanks locations (one along kent ave and one along north 12th street). sent email to Mr. Prigozen with specific requirement of monitoring well locations.07/09/07-Hiralkumar Patel. received call from Mr. Prigozen. he mentioned that he removed four 550 gal tanks from his site, which were located along Kent Avenuen and based on closure report addendum, there was no soil contamination. and he believes that groundwater contamination, found in 1999, came from Texaco oil terminal along Kent Avenue. asked Mr. Prigozen to look for investigation report from Aug. 1999, based on which this case was reported. if monitoring wells, during that investigation, were installed along kent ave and found contaminated then based on groundwater flow direction data (if available in report), the department can ask upgradient property to do investigation, but if no site specific groundwater flow direction or previous monitoring well location available to the Deparment, then the department requires him to do groundwater delineation with site-specific groundwater flow direction. Mr. Prigozen will look for report.07/09/07- Sangesland received a call from an Environmental consultant in Charlotte, North Carolina. He asked if the DEC required work to be done by a licenced New York State Prof. Engineer. Sangesland said no. The only requirement is the lab used for testing must be NYS Licenced and if any material is removed from the site it must be taken by a licenced hauler.07/13/07-Hiralkumar Patel. received limited Phase II report from Mr. Prigozen. abstract:- an

SPILL NUMBER 0207277 (Continued) **S104621824**

affidavit dated 06/13/1989 indicates that one 550 gal gasoline tank was purged and filled with concrete slurry in the sourthern portion of the site- two soil borings and nine monitoring wells were installed- highest PID reading found in boring BK-6 (595 ppm) at 5 to 7 ft bg less than --------- groundwater sample was not obtained from boring location BK-6, which was installed closed to sediment trap area less than ---------- based on site topography and nearby waterways, it is determined that the nearby groundwater flow direction is to the northwest- free product was measured in two monitoring wells (MW-10 with 1.5 inch and MW-7 with 0.05 inch of free product) less than ---------- minor tetracholorethane was found in (assumed) upgradient groundwater samples (BK-1, BK-2 and BK-3)- MTBE contamination (236 ppb) found in groundwater samples MW-2 and MW-3 (area near abandoned gasoline tank)- highest contamination found in soil sample at BK-6 (near old sediment trap)----------Xylene----BenzeneBK-6 (1-3 ft)------8,730-----2,025BK-6 (3-5 ft)------3,320-------327//during Phase II, borings were installed to maximum depth of 17.5 ft bg, but report doesn't mentioned about groundwater depth.// 07/18/07-Hiralkumar Patel. after reviewing available reports found following:- no groundwater depth information- free product in wells MW-7 and MW-10 along Kent Avneue, but no groundwater flow direction- MTBE contamination in groundwater sample at BK3, which is close to previously abandoned gasoline tank location- benzene and xylene contamination in sample at BK-6, which is close to sediment trap. no groundwater sample taken from there.spoke with Mr. Prigozen. based on available data, asked Mr. Prigozen to do following:- soil and groundwater sampling at previous sampling location BK-6 (as found Benzene and Xylene in soil and had highest PID during Phase II investigation)- soil and groundwater sampling at previous sampling location BK-3, close to previously abandoned gasoline UST (as found MTBE in gw)- complete groundwater delineation (with atleast three permanent monitoring wells and site specific groundwater flow direction) in area of previous boring locations MW-7 and MW-10.asked Mr. Prigozen to check any previous wells exists on site. if not then he needs to install new wells. based on available data and reports, asked Mr. Prigozen to disregard requirement of Phase I investigation, as mentioned in letter dated June 18, 2007.07/19/07-Hiralkumar Patel. sent letter to Mr. Prigozen requiring soil/groundwater sampling at previous boring locations BK-3 and BK-6 and complete groundwater delineation in area of previous boring locations BK-7 and BK-10. letter emailed to Mr. Prigozen with map (from former phase II report) indicating locations where the Department requires further investigation.09/06/07-Hiralkumar Patel. received email from Mr. Prigozen. he is contacting companies for price quote.09/13/07-Hiralkumar Patel. left message for Mr. Prigozen. received call from Mr. Prigozen. he is reviewing quotes from companies and will fanalize next week. he will send company's name next week with scheduling and estimated date for report submission.09/20/07-Hiralkumar Patel. received email from Mr. Prigozen. he has hired Hart & Hickman to do the investigative work. they will be on site in two to three weeks. Theron GrimHart & Hickman, PCPh. (704) 586-0007Mr. Prigozen will call once get dates finalized for investigation work.09/28/07-Hiralkumar Patel. received email from Mr. Prigozen. contractor will start work on Oct. 8th, 2007.10/23/07-Hiralkumar Patel. received call from Mr. Grim. he just received analytical data from lab and they found contamination and

SPILL NUMBER 0207277 (Continued) **S104621824**

free product in groundwater. Mr. Grim will submit report within two weeks. asked Mr. Grim to send analytical data, groundwater flow direction and site map with sampling locations for review. he will send these tomorrow.10/26/07-Hiralkumar Patel. received analytical data for few samples and site map. found soil and groundwater contamination in area of former sediment trap. waiting for full report.11/06/07-Hiralkumar Patel. spoke with Mat Ingalls Hart & Hickman, PC. Mr. Grim is no longer working there. Mat is sending report to Mr. Prigozen to review and approval and once gets approval, he will forward report.Mat IngallsPh. (704) 887-4617email: mingalls@harthickman.com11/15/07-Hiralkumar Patel. received report from Mr. Ingalls. abstract:- installed four soil borings (BK-3A, BK-6A, BK-7A and BK-10A); three soil samples (BK-3A, BK-7A and BK-10A) were advanced to depth of 5 ft below grade adjacent to existing wells and boring BK-6A was installed adjacent to the northwest corner of the sediment trap and was advanced to depth of 12 ft bg (later converted to temporary well)- installed one temporary well (BK-6A)- found high PID in BK-6A (from 21.3 ppm to 2,350 ppm with max at water table at 7 ft depth)- sampled recently installed temporary well and two existing wells (BK-3 and BK-7)- depth to groundwater at the site ranges from approx. 5 ft bg in the northern portion of the site to 10 ft bg in the southern portion of the site- map indicates shallow groundwater generally flows to the southwest less than --------- during static water level measurements, 2.37 ft of free product was measured in monitoring well BK-10 less than ---------- directly south of the bayside fuel oil depot and also upgradient of the subject site is the former Williamburg Manufactured Gas site.soil analyticals:----------BK-6A (5-7 ft)Benzene----------895Ethylbenzene----------16, 300Isopropylbenzene---------3,180p-Isopropyltoluene-------10, 200n-Propylbenzene----------5,7801,2,4-Trimethylbenzene---22, 200Xylene----------2,530groundwater analyticals:----------BK-6Benzene----------2, 110Ethylbenzene----------844MTBE----------257Naphthalene----------6971,2,4-Trimethylbenzene--3, 020Xylene----------247conclusions:- based on groundwater elevation data and lack of impacts at the potential source area well BK-7 (previous 550 gal USTs area), it appears the free product in well BK-10 is likely from an offside source- Bayside fuel oil depot is located adjacent and upgradient, and site is under Voluntary Cleanup Program (ID #: V00587-2) less than ---------- petroleum impacts identified in soil sample collected from BK-6A are likely associated with four 1500 gal USTs located adjacent to sediment trap- lack of groundwater impacts in downgradient monitoring well BK-3 indicates impacts from onsite or upgradient sources have likely not migrated off-sitereport missing following:- no analysis done to identify product found in well # 10- no site specific groundwater flow direction available- no information about tidal influence on flow direction11/20/07-Hiralkumar Patel. left message for Mr. Ingalls to provide missing information. sent email to Mr. Prigozen and Mr. Ingalls with missing information including detailed scaled site plan with all major suspected sites in neighbourhood.11/21/07-Hiralkumar Patel. received message from Mr. Ingalls. left message for Mr. Ingalls.11/26/07-Hiralkumar Patel. received email from Mr. Ingalls proposing fingerprint analysis of oil from well # 10, 12 hour tidal survey and detailed site map. sent email to Mr. Ingalls asking 24 hours of tidal survey (instead of 12 hours), fingerprint analysis and

SPILL NUMBER 0207277 (Continued) **S104621824**

detailed site map with surrounding area.11/28/07-Hiralkumar Patel. received call from Mr. Ingalls. they will do tidal survey on two day period as access available from 8 am to 6 pm only. will submit report after Dec. 10, 2007.12/13/07-Hiralkumar Patel. received addendum to Phase II report. abstract:- collected groundwater elevation data from monitoring wells BK-3, BK-4, BK-7, BK-8, BK-10 and BK-11 less than ---------- product was found in wells BK-10 and BK-4 less than ---------- tidal influence survey indicates that the monitoring well water levels were consistent during the observation period (9.5 hours) and showed no tidal influence less than ---------- direction of groundwater flow was determined to be southeast less than ---------- product observed in BK-10 is highly weathered middle distillate such as diesel oil or fuel oil less than ---------
floating free product (approx. 0.46 ft) was observed in BK-4; BK-4 is located near four former 1500 gal USTs- collected sample from BK-04 and held at lab (not analyzed)- Bayside Oil is located upgradient from subject sitebased on following, contractor believes that product in BK-10 is from off-site:- product thickness (2.67 ft)- degree of weathering and biological degradation- sepearation distance (approx. 50 ft) and cross gradient location of BK-10 from the former UST basin- confirmed site groundwater flow direction to the southeast- absence of floating product in BK-7 installed in the immediate vicinity of former UST basinsummary:found free product in two wells: BK-4 and BK-10. BK-4 is located in area of previous 1500 gal USTs and BK-10 is located close to corner of Kent ave and N. 13th st. oil in BK-4 could be from previously removed tanks on-site, but oil in BK-10 could be coming from off-site.spoke with Matt. he mentioned that they did not found well BK-4 during Phase II investigation, but found during recent well survey. found free product in well and took sample and it is on hold, in lab. asked Matt to analyze sample from BK-4. also asked him to monitor and remove product from existing wells on-site.discussed with DEC Austin. as owner suspecting off-site spill that impacting well BK-10 at his property, Austin asked to pump out product, weekly for a month to see if any more product comes to the site and then based on product recovery data, may require futher work by site owner.sent email to Matt and Mr. Prigozen requiring analysis of sample from BK-4 and monitoring and product removal from existing wells on weekly basis.12/24/07-Hiralkumar Patel. spoke with DEC Leszek, who is handling project at Bayside Oil. he confirmed that there was no product found in two monitoring wells (MW-4 & MW-12) located along Kent ave, near 91 N 12th street site.01/08/08-Hiralkumar Patel. spoke with Matt. he submitted proposal for product removal but haven't heard back.spoke with Mr. Prigozen. he hasn't hire anyone to remove product. asked Mr. Prigozen to remove product from wells on his property and also explained him to install well upgradient from well # 10, on sidewalk, to prove any off-site migration.01/15/08-Hiralkumar Patel. spoke with Mr. Prigozen. he has authorized Matt to pump product out. asked him to schedule upgradient well installation on sidewalk along kent ave. he is waiting for proposal from Matt.left message for Matt to submit analyticals for sample taken from well # 4. also asked to submit schedule for product removal and to plan for upgradient (from well # 10) well installation.01/17/08-Hiralkumar Patel. received message from Matt. left message for Matt.received analyticals for sample from well BK-4. during fingerprint analysis, found product from well BK-4 in range from degraded gasoline or similar material to diesel or fuel oil. well BK-4 is installed in area of previous 1500 gal

SPILL NUMBER 0207277 (Continued) **S104621824**

USTs.01/24/08-Hiralkumar Patel. received call from Matt. they are removing product from BK-4 and BK-10. asked them to continue removing product from these wells for about a month and then based on remaining product, the department may require downgradient well from BK-4 and upgradient well from BK-10. Matt will send report.03/20/08-Hiralkumar Patel. left message for Mr. Ingalls to submit product recovery data. sent email to Mr. Ingalls and Mr. Prigozen to submit product recovery data by end of 03/28/08.03/24/08-Hiralkumar Patel. received message from Mr. Ingalls. they finished field work and will submit report, once get Mr. Prigozen reviews it.03/27/08-Hiralkumar Patel. received report from Mr. Ingalls. abstract:- fingerprint result indicate that the product observed in BK-4 is a mix of low boiling material such as petroleum solvent or degraded gasoline, and a middle distillate such as diesel fuel or fuel oil that has undergone extensive biological degradationapparent product thickness (in feet) in BK-4 and BK-10:----------01/21/08---------02/06/08---------02/14/08----------02/21/08BK-04---------0.53----------0.21----------0.29----------0.34BK-10---------2.55----------0.76----------0.56----------0.9104/25/08-Hiralkumar Patel. left message from Mr. INgalls to continue product recovery from both wells until finds clean groundwater.based on recent product recovery report, product thickness in wells BK-04 and BK-10 has been reduced. but closest well to well BK-10 is BK-07 which is 50 ft away and crossgradient and next downgradient well from BK-10 is BK-06A which is 250 ft away and has groundwater contaminated. also closest well to BK-04 is BK-06A which is about 40 ft away and crossgradient and there are no downgradient well from BK-04. discussed with DEC Austin. as product thickness in both wells reduced, Austin believes that this could be localized problem. Austin asked for complete horizontal delineation of groundwater contamination around BK-04, BK-10 and BK-06A. Austin asked to call owner regarding continuous recovery of product and about further groundwater investigation work.spoke with Mr. Prigozen. asked him to continue product recovery from both wells. also mentioned to him regarding further groundwater delineation. Mr. Prigozen still believes that product in both wells coming from off-site.sent letter to Mr. Prigozen requiring removal of product from existing wells and further soil/groundwater delineation around wells BK-04 and BK-10 and previous boring location BK-06A. letter emailed to Mr. Prigozen and Mr. Ingalls.04/30/08-Hiralkumar Patel. received call from Mr. Ingalls. they still believes that product in BK-10 is coming from off-site. they are planning to install well on sidewalk to see any off-site migration. Mr. Ingalls asked for number of wells around BK-10 and BK-04. mentioned to Mr. Ingalls that the department requires complete delineation which may require multiple wells on-site as well as off-site. asked him to install one permanent well at previous boring location BK-06 as found contaminated groundwater in previous investigation and BK-06 is cross gradient from BK-04.06/04/08-Hiralkumar Patel. left message for Mr. Ingalls. spoke with Mr. Prigozen. they are currently removing oil from wells and will install required well in two weeks.07/08/08-Hiralkumar Patel. spoke with Mr. Ingalls. they are removing oil from wells on weekly basis but haven't heard from owner regarding further well installation. spoke with Mr. Prigozen. he was out for work and just came back. he will talk to Mr. Ingalls regarding further well installation and will submit schedule by end of 07/18/08.08/25/08-Hiralkumar Patel. left message for Mr.

SPILL NUMBER 0207277 (Continued) **S104621824**

Prigozen.09/19/08-Hiralkumar Patel. spoke with Mr. Ingalls. he mentioned that he tried few times but no response from Mr. Prigozen. left message for Mr. Prigozen.09/22/08-Hiralkumar Patel. received call from Mr. Prigozen. he mentioned that he was out of country and will contact Mr. Ingalls. will install wells in early october. Mr. Prigozen will ask Mr. Ingalls to call with work schedules.12/01/08-Hiralkumar Patel. left message for Mr. Ingalls.spoke with Mr. Prigozen. he will call back as was busy.12/02/08-Hiralkumar Patel. received message from Mr. Prigozen. left message for Mr. Prigozen.12/03/08-Hiralkumar Patel. received call from Mr. Ingalls. they are still waiting for authorization for required work.received call from Mr. Prigozen. he mentioned that he has gave authorization long time back. asked Mr. Prigozen to contact Mr. Ingalls to solve this confusion and asked to call back with work schedule.received call from Mr. Ingalls. he spoke with Mr. Prigozen and Mr. Prigozen asked him to start work after New Year holiday. mentioned to Mr. Ingalls that required report is overdue since June 2008 and the department can't approve any more extension. he will contact Mr. Prigozen and will call back.12/04/08-Hiralkumar Patel. received call from Mr. Ingalls. he got approval from Mr. Prigozen for additional work. he spoke with drilling company and can start work from 12/22/08. approves it and asked Mr. Ingalls to submit proposed well location map alongwith existing well locations.sent email to Mr. Ingalls to submit proposed well location map, by end of 12/09/08, including locations of previous borings and wells. email copied to Mr. Prigozen.12/05/08-Hiralkumar Patel. received email from Ed from Hart & Hickman with proposed well location. they are proposing to install three wells: one upgradient from BK-10 (along property boundry along Kent ave), one downgradient from BK-04 (along N. 12th street) and one downgradient from previous boring BK-06 (across sediment trap which might be route for groundwater contamination.)Edward H. StephensHart & Hickman, PCPh. (704) 586-0007 (704) 887-4609Fax (704) 586-0373email: EStephens@harthickman.comsent email to Ed and Mr. Prigozen approving proposed well locations. email copied to Mr. Ingalls. required investigation report submission by the end of Jan. 26, 2009 and weekly submission of well monitoring/product recovery data.12/09/08-Hiralkumar Patel. received call from Ed from Hart & Hickman. he asked about location of well BK-14. he proposed to install well downgradient from sediment trap instead of at BK-14. mentioned to Ed that the Department wants well at (suspect) source location (which is sediment trap) to capture mostly contaminated material and based on findings, more wells needs to be installed.12/15/08-Hiralkumar Patel. spoke with Ed at Hart & Hickman. they have scheduled well installation on 12/29/08.01/06/09-Hiralkumar Patel. received email from Ed. they installed four monitoring wells on 12/30/08 and will submit report once gets sample analyticals.02/04/09-Hiralkumar Patel. received email from Ed with site map including results of recent groundwater investigation. four more wells (or borings) were installed. well/boring BK-12 installed upgradient from BK-10. no contamination found in BK-12. well/boring BK-14 installed near previous sediment trap and found contaminated groundwater. well/boring BK-13 installed on southwest side of BK-14, where no contamination found. well/boring BK-15 was installed on northwest of BK-4 and found contaminated groundwater.groundwater
analyticals:
----------BK-14------BK-15Benzene----------1,

SPILL NUMBER 0207277 (Continued) **S104621824**

060Ethylbenzene----------468Xylene----------204Naphthalene--
----------738------1,04002/11/09-Hiralkumar Patel. received call
from Ed. he mentioned that during recent survey, they found
groundwater flowing in southeast towards northwest portion of the
site (near intersection of Kent ave and N. 13th street) and
groundwater flowing in south direction towards southeast portion of
the site (near intersection of N. 12th street and Wythe ave).
according to recent groundwater flow direction, BK-13 is downgradient
from BK-14, but cross gradient from BK-4. asked Ed for off-site
investigation, downgradient from wells BK-15 and BK-4. also asked for
weekly monitoring and recovery of free product. Ed will speak with
Mr. Prigozen and will submit complete investigation
report.02/12/09-Hiralkumar Patel. received additional Phase II report
(analyticals recorded earlier). abstract:- four borings were advanced
to depth of 15 ft bg- one soil sample, with highest PID, from each
boring was sent for analysis- groundwater flows to the southeast in
the western portion and to the south in eastern portion of the site-
found 1.78 ft of free product in BK-10A- strong odor found during
installation of wells BK-12 and BK-13- high PID readings were found
during installation of BK-13 (276 ppm at 5 ft) and BK-14 (729 ppm at
6 ft)conclusions from Ed:- "free product was not observed in BK-12
(which is upgradient from BK-10) during the recent assessment, it is
not common to observe a delay in free product recharge into newly
installed monitoring well. BK-12 should be observed over time to
confirm occurence of free product."- "based on local groundwater flow
direction and the absence of a potential on-site source in the
vicinity of the observed free product at BK-10A, H&H believes the
observed free product has migrated on-site from the upgradient
Bayside OIl Depot."- "based upon the result of the receptor survey,
soil and groundwater assessment, existing poor groundwater quality in
the vicinity of the subject property, and a documented upgradient
source of groundwater impacts including free product, soil and
groundwater impacts at the site can be most effectively managed
through LAND USE RESTRICTIONS AND STANDARD ENGINEERING
CONTROLS."02/20/09-Hiralkumar Patel. spoke with Ed regarding
conclusions in submitted report. mentioned to Ed that clean
groundwater was found in upgradient well BK-12 which indicates no
off-site source. Ed mentioned that they will go back to site to check
well again as suspecting that newly installed well could recharge
slowly.spoke with Mr. Prigozen. based on results of investigations
till date, asked him to start weekly monitoring of all wells, and
removal of any product, immediately. also asked him for off-site
investigation downgradient from wells BK-4 and BK-15. told him that
product must be removed from wells by next week (end of 02/28/09) and
weekly there after.02/23/09-Hiralkumar Patel. spoke with Mr.
Prigozen. will do product removal on 02/25/09.alternate addresses: 58
Wythe Ave, 91-101 N 12 St, 70-72 Wythe Ave, 82 N 13 St, 92 N 13
Stfound two old closed spill reports:1. 0003390:- consolidated with
this spill2. 0207277:- surface spill reported02/25/09-Hiralkumar
Patel. spoke with Mr. Prigozen. he has hired his mechanic guy to bail
out product from wells. he mentioned that he got directions from Ed
how to remove product and got some forms for recording. he also
mentioned that they have waste oil tank on-site and they will collect
product into this on-site tank and will pump out tank once get full.
asked Mr. Prigozen to call once he reach to site tomorrow (02/26/09).
Mr. Prigozen asked to send STIP at following address:Sylvan Holdings
LLC. **property owner**c/o Sage Prigozen **Elliot’s son**58-64A

SPILL NUMBER 0207277 (Continued) **S104621824**

Maurice AvenueMaspeth, NY 11378Ph. (917) 750-4112 (C)Fax (305) 860-6699email: sagep@bobcatzone.com02/26/09-Hiralkumar Patel. received call from Mr. Prigozen. he has hired Tri-State environment for product removal (not local mechanic). will submit report. asked him to remove product weekly.02/27/09-Hiralkumar Patel. received call from Mr. Prigozen. he is planning to hire some local investiation team for further investigation. will call back with company's name who will do further investigations.sent STIP to Mr. Prigozen (7005 1820 0007 9827 6066). STIP emailed to Mr. Prigozen.03/13/09-Hiralkumar Patel. received call from Paul from Ecosystems. they have been hired by Mr. Prigozen. will submit work plan for additional investigation.Paul CiminelloEcosystems Strategies Inc.Ph. (845) 452-1658 (O) (914) 475-4208 (C)Email: paul@ecosystemsstrategies.com03/16/09-Hiralkumar Patel. received STIP delivery confirmation (letter delivered on 03/11/09).03/25/09-Hiralkumar Patel. received email from Ecosystems with work plan for further investigation. abstact:- will put absorbent pads in wells BK-4 and BK-10 as an interim remedial measure; pads will be changed, as needed, on a weekly basis- will verify groundwater flow direction- propose to install six to ten borings on site- borings will be extended (at a minimum) to the soil/groundwater interface or until refusal- at least two soil samples will be collected: one with highest PID and one at groundwater interface; if no PIDs found then only one soil sample will be collected at groundwater interface- convert one to two borings into a monitoring well- wells will be installed with a ten ft of screen; mimimum of 2 ft of screening will extend above water tableaccording to submitted site plan in proposed work plan, Ecosystems is planning to install all borings around BK-10, but no investigation proposed to delienation soil/groundwater contamination around BK-04. less than ----------spoke with Mr. Prigozen. told him that without having signed Stipulation agreement, i can't approve any work plan. Mr. Prigozen mentioned that his attorney asked him not to sign STIP as he might loose right to get fund from brownfield program. Mr. Prigozen will ask him attorney to call. Mr. Prigozen has choose to proceed with proposed plan without having approval from the department.spoke with Paul at Ecosystems. they are at the site today and are surveying all wells to confirm groundwater flow direction. they have put absorbent pads in wells and recovering free product. asked Paul about investigation around BK-04. he is currently concentrating on finding source for BK-10 and will eventually include investigation around BK-04. mentioned to him that the department requires investigation around BK-04 also and will only approve the work plan if includes soil/gw investigation around BK-04 along with investigation around BK-10.03/26/09-Hiralkumar Patel. received email from Larry Schnapf, environmental attorney representing Mr. Prigozen. Larry claims that contamination found in BK-10 is from an upgradient oil depot, so he advised his client not to sign STIP which result in waiver of righs to seek reimbursement from the spill fund. he mentioned that his client will sign STIP if oil spill fund waiver paragraph deleted from agreement.Larry Schnapfemail: Lawrence.Schnapf@srz.com04/01/09-Hiralkumar Patel. spoke with Paul at Ecosystem. groundwater flow direction found almost in same direction as found earlier. no product found in well upgradient from BK-10.04/02/09-Hiralkumar Patel. received email from Paul with report. abstract:- groundwater flow measurements are broadly consistent with the findings of previous consultant- groundwater

SPILL NUMBER 0207277 (Continued) **S104621824**

flowing towards the south- review of sanborn maps indicates that the western portion was associated with oil refining activities predominantly performed on the adjoining property to the west (towards bayside oil depot)- numerous tanks are shown on the site between 1887 and 1916- between 1905 and 1965 a tunnel, that appears to have contained pipes connecting both sites, extended beneath Kent ave less than ---------- according to sanborn maps from 1887 to 1916, western portion of the site (in area of Bk-10) was occupied by an oil refining company and site had multiple tanks on western portion- adjoining to the southwest was MGP site from 1887 to 1916- 1942 sanborn map showing a tunnel beneath kent ave between the subject site and western property (currently bayside oil depot)spoke with Mr. Schnapf. Mr. Schnapf mentioned that they are suspecting that old tunnel between two properties (current bayside oil depot and subject site) might be bringing contamination on his client's property. he is planning for more soil and groundwater investigation and investigation about a tunnel before signing STIP. discussed with DEC legal and legal division agreed with this. asked Mr. Schnapf to submit revised work plan for soil and groundwater investigation around BK-4 and BK-10 and tunnel investigation with time schedule. Mr. Schnapf will ask Paul to submit revised work plan by 04/06/09.spoke with Paul at Ecosystems. asked him for revised work plan. also asked him to submit site map with approx. locations of following:- BK-10, BK-4- previous tanks on the property (from 1887 to 1916)- adjoining MGP site- tunnel under kent ave04/06/09-Hiralkumar Patel. sent email (at 3:30 PM) to Mr. Prigozen to submit revised work plan by 4 PM today.received revised work plan. abstract:- absorbent booms will be used in wells BK-04 and BK-10 as an interim remedial measures- will sample all wells- proposes to dig minimum of three test pits in area where tunnel was located- test pits will be extended to a maximum depth of 10 ft bg or until groundwater is reached- if contamination found in soil during test pit installation, samples will be collected and soil will be removed for off-site disposal- total of 8 to 12 soil borings will be extended across the site with 3 to 5 of these boring being completed as wells- borings will be extended (at a minimum) to the soil/groundwater interface- two soil samples will be collected from each borings: one at soil/groundwater interface and one at highest PID- will submit investigation report within 10 weeks of the approval less than --------04/07/09-Hiralkumar Patel. sent work plan approval letter to Mr. Prigozen. letter emailed to Mr. Prigozen, Paul and Mr. Schnapf.04/16/09-Hiralkumar Patel. received email from Richard Hooker from Ecosystems. will start investigation work at 8 AM on 04/23/09.05/06/09-Hiralkumar Patel. received email from Richard. they completed extension of test pits at the western property line and the sampling and laboratory analysis of all existing wells. will install on- and off-site monitoring wells and extension of soil boring on-site on 05/13/09.06/16/09-Hiralkumar Patel.4:58 PM:- received email from Paul. he just received comments on the draft report from client and will incorporate these changes. will submit report tomorrow.06/19/09-Hiralkumar Patel.3:21 PM:- received investigation summary report from Paul. abstract:- one test pit was installed immediately southeast of center point of western property line- eleven soil borings were installed: nine borings (B-1 through B-9) were installed in the vicinity of BK-4 and two borings (B-10 and B-11) were installed in the vicinity of BK-10- sampling was conducted at each boring location at five-ft intervals to a maximum depth of 20

SPILL NUMBER 0207277 (Continued) **S104621824**

ft bg or until refusl was reached- test pit documented the presence
of a 10 inch diameter iron pipe in a brick-lined depression- broken
end of pipe was found approx. 2.5 ft bg and the pipe was found to
extend down to approx. 6 ft bg before turning sharply west beneath
Kent Ave- water was encountered in test pit at approx. 4 ft bg and no
evidence of contamination was encountered less than ----------
field evidence of contamination was observed at the groundwater
interface at most borings extended in the vicinity of BK-4 less than
---------- no field evidence of contamination was encountered in
the vicinity of BK-10 less than =========- soil borings B-1, B-9 and
B-10 were completed as temporary monitoring wells MW-1, MW-2 and MW-3
respectively- screen interval from 2 ft above to 8 ft below static
groundwater level- free product was noted in monitoring well MW-2
(B-9) and remains in BK-10- previously unknown well (MW-4) was
discovered to the northeast of BK-10- found free product in BK-10:
4.7 inches of product on 03/25/09 and 4.2 inches of product on
05/13/09 less than ---------- found 1.5 inch of free product in MW-2
less than ---------- borings B-10 and B-11 were installed to the
southwest and southeast of BK-10; soil samples from these borings at
the groundwater interface found no contamination- boring B-10 was
converted into well MW-3; sampled MW-3 and previously unknown well
MW-4 (20 ft north of BK-10) and found no contamination- soil samples
from borings collected in the area of BK-4 indicate significant, but
uneven soil contamination immediately southeast of the repair shop;
these results confirm the presence of an area of subsurface petroleum
contamination beneath and southeast of the repair shop- petroleum
odors found in borings B-1 throgh B-9- high PID readings found in
borings B-2, B-5, B-6 and B-7PID readings (in ppm):depth (in
ft)
----------B-2-----B-5------B-6------B-71----------
8456----------4007----------1,
500----------1428----------3,
00010----------3,500----------4,
94311----------500- heavy soil contamination
found in soil samplessoil
analyticals:
----------B-2---------B-4--------B-4-------B-5-----
---B-7--------B-9 10 ft 9.6 ft 11 ft 11 ft 8.5 ft 8
ftToluene----------
----510,000Ethylbenzene----------6,
000----------3,000,
000Xylene----------1,
700----------9,100,0001,2,
4-Trimethylbenzene----------30,000------42,
000----------170,0001,3,5-Trimethylbenzene----------4,
200----------70,000Isopropylbenzene----------3,
100--------2,400-------2,600---20,000-------77,000----4,
400n-butylbenzene----------23,
000-------35,000n-propylbenzene----------5,100--------4,700-------5,
400---34,000-------52,000- found high PID in well
capwell----------PID
(ppm)
BK-10A---------159BK-14----------430BK-13----------156BK-4----------3
16BK-15----------56MW-2----------86groundwater
analyticals:
----------BK-14Benzene----------740Toluen
e----------50Xylene----------2281,2,

SPILL NUMBER 0207277 (Continued) **S104621824**

4-Trimethylbenzene-----1,
900Naphthalene----------260MTBE----------130-
will submit RAWP by 07/17/091:45 PM:- spoke with Mr. Prigozen. based
on results of further investigation, informed him that the department
requires stipulation agreement signed before reviewing or approving
any remediation action work plan. also asked him to schedule a site
visit. he agreed to meet at the site at 10 AM on 07/01/09.2:03 PM:-
received call from Paul. he spoke with Mr. Prigozen and will meet at
10 AM on 07/01/09.07/01/09-Hiralkumar Patel.10:00 AM:- visited site.
met Mr. Prigozen and Paul. repair shop nearby entrance along N. 12th
street consists three 275 gal ASTs: two for fresh oil and one for
waste oil. waste oil tank is not registered. asked Mr. Prigozen to
register waste oil tank. inpected areas around sediment trap/repair
shop, BK-10, old abandoned tunnel and previosly abandoned gasoline
UST. Paul mentioned that abandoned tunnel extends towards BK-10. Paul
will submit RAP by 07/17/09. proposes to excavate area by repair shop
entrance as found heavily impacted soil in boring B7. asked Mr.
Prigozen to excavate all following areas:- around BK-10 (as it could
be localized problem)- entire abandoned tunnel running towards BK-10
(to investigate any more product in tunnel)- in front of repair shop
in area of B-7- around B-9/MW-2 as found free product in itsuggest to
remove old abandoned gasoline UST as found 236 ppb MTBE in well BK-3
nearby tank location. Paul suggest to sample BK-3 again before any
excavation in this area. mentioned to Mr. Prigozen that based on gw
analytical results from BK-3, the department doesn't require removal
of the tank, but as they will do excavation in other part of site, it
will be easy to use on-site equipments to dug this suspected area.
Mr. Prigozen will discuss with Paul regarding gasoline UST
removal.found self-contained parts cleaning machine with small tank
(probably 15-20 gal). no stains/odors found around parts cleaning
machine.found well cap missing for BK-10. asked Paul to replace it.
asked Mr. Prigozen to send his tenant's contact info.12:46 PM:-
received email from Mr. Prigozen with tenant's contact info.David
WilliamsDirector of Real Estate and ConstructionSunbelt Rentals800
Hartford TurnpikeShrewsbury, MA 01545-4107Ph. (508) 925-1611 (O)
(508) 245-1107 (C)email: David.williams@sunbeltrentals.com 1:40 PM:-
left message for Mr. Williams.3:51 PM:- sent revised STIP to Mr.
Prigozen. asked him to submit signed STIP by end of
07/13/09.07/06/09-Hiralkumar Patel.1:45 PM:- received message from
Mr. Williams.07/24/09-Hiralkumar Patel.10:41 AM:- received work plan
from Ecosystems. proposes to monitoring/recover product from wells,
excavate contaminated soils from areas of B-7 and
BK-10.07/27/09-Hiralkumar Patel.10:40 AM:- spoke with Paul about work
schedule. today he will send cost estimates to Mr. Prigozen and
expect to start work by Aug. 3, 2009. asked him to send confirmed
work schedule.10:43 AM:- sent email to Mr. Prigozen approving
proposed plan and asked to submit work schedule. email copied to
Paul.08/06/09-Hiralkumar Patel.11:53 AM:- left message for Paul about
work schedule.12:18 PM:- received message from Paul. he met property
owner and tenant yesterday to coordinate excavation and planning to
start work on 08/14/09. will send email with confirmed
schedule.08/12/09-Hiralkumar Patel.10:39 AM:- received email from
Paul. they will start soil excavation on 08/21/09 and expect to
finish by 08/22/09.2:10 PM:- sent email to Paul. asked him to call me
once excavation starts as planning to visit site during endpoint
sample collection.08/21/09-Hiralkumar Patel.8:48 AM:- spoke with
Richard (845-803-2709) at Ecosystems. they have started excavation in

SPILL NUMBER 0207277 (Continued) **S104621824**

area of BK-10. found contaminated sand, construction debris and clay layer. thick clay layer found right below water table.11:20 AM:- received call from Richard. while digging area around BK-10, well was destroyed and found brick structure in ground and heavily contaminated soil.2:00 PM:- visited site. area around BK-10 was excavated and patially backfilled after collecting endpoint samples. found water in excavation, but no product. Richrd mentioned that brick walls found on both side of BK-10 running parallel to N. 13th Street. Richard believes that this channel in ground around BK-10 was holding some product which was appearing in BK-10.crew was excavating area around B-7 (in front of garage entrance) at the time of site visit. found sticky black material from excavation with strange odors. Richard believes that this black material could be source of heavy contamination in B-7. will excavate to depth of 8 ft where contamination found during soil investigation.crew was also working inside garage where B-2 was installed and product found in MW-2. will collect appropriate endpoint samples.left site around 3 PM.3:47 PM:- received call from Mr. Prigozen. while working inside garage around MW-2, they found abandoned tank in ground. will investigate more.08/22/09-Hiralkumar Patel.9:25 AM:- received call from Mr. Prigozen. they are planning to remove tank.08/24/09-Hiralkumar Patel.8:09 AM:- received call from Mr. Prigozen. he mentioned that tank removal is not possible as tank is located closed to foundation wall. it is about 1,500 gal tank. as per Mr. Prigozen, tank was full of product when discovered. asked him to pump out tank, clean it and then collect soil samples through bottom and sides of the tank to confirm no contamination around tank.08/25/09-Hiralkumar Patel.10:58 AM:- spoke with Mr. Prigozen. they pumped out at least 3,000 gal of product from tank. currently cleaning tank.09/23/09-Hiralkumar Patel.2:22 PM:- received call from Mr. Williams from Sunbelt Rentals inquiring about waste oil tank registration.2:26 PM:- sent email to Mr. Williams with PBS registration form and instruction.09/28/09-Hiralkumar Patel.2:54 PM:- left message for Paul inquiring about cleanup report.10/30/09-Hiralkumar Patel.2:25 PM:- received tank closure and cleanup report from Ecosystems. abstract:- found shallow (18 inches) dark-stained soil immediately beneath the asphalt during excavation around BK-10- beneath the stained material, found construction debris to 7 ft bg around BK-10; no evidence of contamination- immediately beneath well BK-10, a brick lined channel was encountered at 10 ft bg; expanding northwest-southeast for approx. 15 ft, the channel contained grossly contaminated sandy soil and debris- excavation in area immediately southeast of the machine shop found no field evidence of contamination until groundwater was encountered at approx. 7 ft bg and in shallow soils at the far southeastern corner of the excavation where an area of heavy, bituminous material was encountered at between 2 and 3 ft bg- found 3,000 gal previously unknown UST in area of MW-2 inside shop- collected four soil samples through sidewall and two soil samples through bottom of 3,000 gal tank- collected total of six endpoint soil samples (four sidewalls and two bottoms) from each excavations at BK-10 as well as outside of repair shop- collected groundwater samples from wells BK-4, BK-13, BK-14, BK-15 and MW-1- found little SVOC contamination in endpoint soil samples, but no VOC contamination- found VOC contamination in groundwater sample from BK-13 (but as per report dated 03/04/10, sampling data for BK-13 and BK-14 were switched in the subject report and contamination was actually found in BK-14)- proposes quarterly monitoring for a year

SPILL NUMBER 0207277 (Continued) **S104621824**

based on groundwater result from BK-13VOC
result:
----------BK-14Benzene----------570Toluen
e----------86Ethylbenzene----------530Xylene------
----------2391,2,4-Trimethylbenzene-----1,
400Naphthalene----------430MTBE----------8711/
02/09-Hiralkumar Patel. reviewed all previous soil and groundwater data and found:- according to Limited Phase II Environmental Site Assessment, dated Aug. 16, 1999, no contamination found in soil sample in BK-4 at 7-9 ft- found free product in well BK-4, BK-10 and well MW-2 (inside repair shop)- found soil contamination at the entrance of repair shop- contaminated soil removed from area around BK-10 and at the entrance of repair shop- found old 3,000 gal tank inside repair shop nearby MW-2- collected soil samples through walls and bottom of 3,000 gal UST and found no contamination- installed two wells BK-13 and MW-1 downgradient from BK-4- no free product ever observed in BK-13 and MW-1- no free product or groundwater contamination observed in BK-4 during sampling in Oct. 2009- found soil and groundwater contamination in area around sediment trap (BK-6 and BK-6A)- found high PID in BK-6A throughout boring (from 21.3 ppm to 2,350 ppm with max at water table at 7 ft depth)- no excavation conducted in area of sediment trapspoke with Richard about excavation around sediment trap and BK-6/BK-6A area. Richard mentioned that as found clean sidewall sample from excavation in front of repair shop area, they didn't excavated area around sediment trap.11/03/09-Hiralkumar Patel.9:35 AM:- spoke with Mr. Prigozen and informed him that the department requires removal of contaminated soil from area of BK-6/BK-6A (as there was soil contamination above water table and high PID readings during installation of boring BK-6A). also mentioned that the Department suggest to excavate area around BK-4, while excavating area around BK-6A, as found free product earlier. Mr. Prigozen requested copy of site map and he will discuss with Ecosystem.9:52 AM:- spoke with Richard about location of 3,000 gal tank and MW-2 inside repair shop. Richard mentioned that MW-2 was about 6 ft from tank's north end and there was drain between tank and MW-2. they removed contamination from drain and MW-2 areas. MW-2 was destroyed during excavation work.10:32 AM:- sent email to Mr. Prigozen with copy of site maps with sample analyticals and asked Mr. Prigozen to remove contaminated soil from area of sediment trap. email copied to Paul.11/20/09-Hiralkumar Patel.3:02 PM:- spoke with Mr. Prigozen regarding excavation in sediment trap. he spoke with Paul and waiting for his response. will call back.11/24/09-Hiralkumar Patel.10:39 AM:- received email from Richard. they are discussing with Mr. Prigozen and will call back by next week.12/04/09-Hiralkumar Patel.2:43 PM:- left message for Mr. Prigozen.2:47 PM:- spoke with Richard. they are currently discussing and will call back by end of 12/07/09.3:45 PM:- received call from Mr. Prigozen. he spoke with Richard and will call back once gets answer from Ecosystem next week.12/09/09-Hiralkumar Patel. received email from Ecosystem (at 5:20 PM on 12/08/09) including response to soil excavation requirement in area of BK-6/BK-4 (response was recalled immediately). Ecosystem proposed for quarterly groundwater sampling instead of soil excavation in area between BK-6 and BK-4 based on endpoint samples from recent excavation and groundwater sample results in Oct. 20092:15 PM:- spoke with Mr. Prigozen. based on level of soil contamination and depth of water table, suggested Mr. Prigozen to excavate area around sediment trap and BK-4 to remove probably last

SPILL NUMBER 0207277 (Continued) **S104621824**

spot of contamination. Mr. Prigozen mentioned that he would like to do excavation, if any, in his presence. he is out of NY during winter and will be back in summar. he requested to postpone soil excavation, if any, till summer.based on spill history and soil/gw sample results, approved Mr. Prigozen's request to postpone any soil excavation till summer, but required monthly monitoring and quarterly sampling from existing wells.2:31 PM:- spoke with Richard at Ecosystem regarding their response which was recalled. Richard mentioned that there is some change in it and will send revised one. Richard requested to hold requirement of gw monitoring and sampling until they submit revised response.12/15/09-Hiralkumar Patel.11:38 AM:- spoke with Richard regarding response to soil excavation in area of BK-6/BK-4. Richard mentioned that owner's attorney is currently reviewing it and will submit soon.12/21/09-Hiralkumar Patel.2:02 PM:- spoke with Richard and asked to send document by end of tomorrow.12/22/09-Hiralkumar Patel. received email from Richard (at 4:29 PM on 12/21/09) including response regarding excavation in area of BK-6/BK-4. Ecosystem recommends at least three quarterly rounds of groundwater sampling from existing wells and continued monitoring of the booms in BK-4 prior to decision regarding implementation of any additional remediation.12/23/09-Hiralkumar Patel.1:37 PM:- left message for Mr. Prigozen and informed him that the department is agreed with recommendations for three rounds of quarterly sampling. asked him to provide dates for first round of sampling.1:39 PM:- spoke with Richard. informed him that the department agreed with their recommendation of quarterly groundwater sampling. asked Richard to send dates for first round of sampling.1:53 PM:- sent email to Mr. Prigozen and asked to submit first quarterly groundwater sampling report by the end of 02/12/10. email copied to Richard and Paul.2:54 PM:- received call from Mr. Prigozen. he received email and will ask Paul to collect groundwater samples in Jan. 2010.03/04/10-Hiralkumar Patel.12:02 PM:- received first quarterly groundwater sampling report. collected groundwater samples from wells MW-1, BK-4, BK-13, BK-14 and BK-15 on 02/01/10. groundwater samples were analyzed for VOCs (via 8260) only. no free product observed in well BK-4. found VOC contamination in groundwater sample from BK-14 and very minor contamination in other wells. but as per report from Oct. 2009, no contamination found in BK-14, but contamination was found in BK-13. Paul mentioned that sample results for BK-13 and BK-14 were switched in report dated 10/30/09.groundwater
analyticals:
----------BK-14Benzene----------469Toluen
e----------89Ethylbenzene----------485Xylene------
----------2011,2,4-Trimethylbenzene-----1,
290Naphthalene----------266MTBE----------6106/
22/10-Hiralkumar Patel. received quarterly groundwater sampling report from Ecosystems. on 06/08/10, they sampled wells MW-1, BK-4, BK-13, BK-14 and BK-15. found contamination in groundwater sample from well BK-14: the well in previous sediment trap area. found only MTBE (71 ppb) in well BK-4. will sample wells again in Sep. 2010.groundwater
analyticals:
----------BK-14Benzene----------600Toluen
e----------92Ethylbenzene----------470Xylene------
----------1961,2,
4-Trimethylbenzene-------930Naphthalene----------250MTBE------
----------6411:56 AM:- spoke with Mr. Prigozen. informed

SPILL NUMBER 0207277 (Continued) **S104621824**

him that groundwater is contaminated near sediment trap area and if they continue groundwater monitoring and are planning for no excavation, then this case may be transferred to remediation group for long-term remediation. Mr. Prigozen will discuss with Ecosystems and will call back by 07/10/10.07/28/10-Hiralkumar Patel.11:08 AM:- received email from Mr. Prigozen. he mentioned that they will excavate area around BK-6/BK-4 in August, 2010. Ecosystem will send work schedule.08/04/10-Hiralkumar Patel.9:01 AM:- received email from Richard. they have scheduled a soil excavation around sediment trap on 08/12/10. work will start at 9 AM.09/13/10-Hiralkumar Patel.11:51 AM:- sent email to Paul inquiring updates. email copied to Mr. Prigozen.11:53 AM:- received email from Paul. he will submit report by end of Sep., 2010.10/26/10-Hiralkumar Patel.1:56 PM:- received supplemental remediation report from Ecosystems. the submitted report doesn't include info about depth of endpoint sidewall samples and sample analyticals were compared with Part 375 instead of TAGM 4046.10/27/10-Hiralkumar Patel.10:22 AM:- spoke with Richard at Ecosystems regarding excavation dimension and endpoint sampling depths. Richard mentioned that final excavation was approx. 50 ft by 30 ft to 15 ft depth. they collected endpoint sidewall samples at groundwater interface (at 7 ft depth) and bottom soil sample was collected at 15 ft depth. as per Richard, groundwater was seeping into excavation at very low rate, so groundwater was not present in exavation for sampling. asked Richard to submit revised report including info about sidewall sampling depth and sample results comparison with TAGM 4046 instead of Part 375.10:31 AM:- left message for Mr. Prigozen. informed him that based on results of endpoint samples, the department requires further investigation/remediation.10:40 AM:- sent email to Richard asking to submit revised report. email copied to Mr. Prigozen.11:38 AM:- received call from Mr. Prigozen. he mentioned that he doesn't remeber discussing about excavation around BK-4 and based on groundwater sampling results, he does not want to dug in area of BK-4. informed Mr. Prigozen that based on quarterly groundwater sampling results from BK-4, the department does not require excavation, but based on endpoint sample results from recent excavation, the department requires further investigation/remediation.11/30/10-Hiralkumar Patel.9:32 AM:- spoke with Rich. he will submit revised report. they are proposing for groundwater monitoring at this time and based on monitoring results, may propose additional investigation in former sediment trap area.12/02/10-Hiralkumar Patel.2:13 PM:- received revised report from Ecosystems.- excavated area around former sediment trap and well BK-14- no field evidence of contamination until groundwater was encountered at approx. 7 ft bg and in shallow soils at the far southeastern corner of the excavation where an area of heavy, bituminous material was encountered at between 2 and 3 ft bg- during excavation, petroleum odors and PID readings between 300 and 600 were recorded- five endpoint samples (four sidewalls and one bottom) were collected from excavation- sampled groundwater in wells BK-4, BK-13, BK-15 and MW-1- petroleum contaminated soils remain at depths greater than 15 ft below the former sediment trap and below static water level- found heavy contamination in bottom endpoint soil sample- very minor VOC contamination found in groundwater samples (max 43 ppb MTBE in BK-4)----------bottom 15 ft bgBenzene----------3,
400Toluene----------2,
900Ethylbenzene----------31,

SPILL NUMBER 0207277 (Continued) **S104621824**

000Xylene----------5,4001,2,
4-Trimethylbenzene---------210,000Naphthalene----------29,
000Isopropylbenzene----------19,
000n-Butylbenzene----------33,
000n-Propylbenzene----------37,000due to heavy soil
contamination in endpoint bottom sample and heavy contamination in
groundwater sample from well BK-14, which was installed in the
vicinity of the sediment trap, the department requires further
complete delineation of soil and groundwater investigation including
installation of one well at the location of endpoint bottom sample
with deeper screen.12/07/10-Hiralkumar Patel. discussed with DEC
Austin regarding soil contamination below water table. he asked to
contact MGP project manager in Albany as MGP site was in
neighbourhood.11:10 AM:- spoke with DEC William Ottaway in Albany
regarding MGP site. Bill mentioned that Douglas MacNeal is the
project manager for MGP site (V-00732) on Kent ave. Bill mentioned
that MGP waste contains very high SVOCs and may have some
VOCs.reviewed recent report. no SVOCs found in any endpoint
sample.1:38 PM:- sent letter to Mr. Prigozen requiring additional
soil and groundwater investigation in former sediment trap area.
letter emailed to Mr. Prigozen and Paul.12/20/10-Hiralkumar
Patel.2:22 PM:- received message from Paul from
Ecosystems.12/21/10-Hiralkumar Patel.2:31 PM:- left message for
Paul.12/29/10-Hiralkumar Patel.1:35 PM:- received email from Rich. a
well at the former sediment trap will be installed on
01/06/11.01/04/11-Hiralkumar Patel.3:21 PM:- spoke with Rich. they
will start well installation work around 8 AM. he also mentioned that
a new drain structure has been installed in the previous sediment
trap area. so they have to relocate the new well. Rich will decide
well location once visit the site.01/06/11-Hiralkumar Patel.10:01
AM:- received call from Rich. they installed boring in area close to
former sediment trap. boring was installed to 19 ft depth where they
found refusal. during boring, found 160 ppm on PID at groundwater
interface (groundwater at 7 ft depth) and 75 ppm from 10-15 ft depth.
there was no recovery in 15-20 ft range. the boring was installed in
previously excavated area to 15 ft depth. so highest PID was found at
groundwater interface in backfill material. a well will be installed
in boring with 15 ft of screen. as high soil contamination found at
15 ft depth in endpoint sample from excavation and as no recovery in
15-20 ft depth, asked Rich to install another boring in area.11:15
AM:- visited site. Rich installed another boring to 20 ft depth and
collected soil from 15 to 20 ft depth only. minor odor noticed in
clayey material from 15 to 20 ft depth. asked Rich to collect two
soil samples: one at 15-16 and one at 19-20 ft depth. Rich will
sample all existing wells, around former sediment trap area, next
week.02/17/11-Hiralkumar Patel.1:13 PM:- received supplemental
investigation report from Rich. abstract:- two soil borings (2B-1 and
2B-2) installed in former sediment trap area- collected two soil
samples from each boring: at 7 and 15 ft from 2B-1 and at 15 and 20
ft at 2B-2- installed 2 inch well (BK-14(R)) at boring 2B-1 with 10
ft of screen (from 5 to 15 ft bg)- sampled water from wells BK-4,
BK-13, BK-14(R) and BK-15- no contamination found in any soil sample
(not even in sample at 15 ft bg in 2B-1 which was collected in same
area as endpoint bottom sample after excavation around former
sediment trap)- very minor contamination found in water samples
except sample from BK-14(R)groundwater
analyticals:----------BK-14(R)

SPILL NUMBER 0207277 (Continued) **S104621824**

Benzene----------190Ethylbenzene----------280Xyle
ne----------1201,2,4-Trimethylbenzene------1,
300Naphthalene----------210- recommended sampling of wells
MW-1, BK-4, BK-13, BK-14(R) and BK-15 after three
months03/17/11-Hiralkumar Patel. discussed with DEC Austin. based on
consistent data in well BK-14, Austin asked for remediation.3:16 PM:-
sent letter to Mr. Prigozen requiring submission of a RAP for
remediation of contamination in and around the area of the former
sediment trap. letter emailed to Mr. Prigozen, Paul and
Rich.05/20/11-Hiralkumar Patel.10:40 AM:- received call from Paul. he
mentioned that as groundwater contamination found in only by former
sediment trap area, he propose to monitor groundwater for some time
before any active remediation. he will send work plan by
06/03/11.07/20/11-Hiralkumar Patel.1:46 PM:- received quarterly
groundwater sampling report from Ecosystem. on 04/28/11, groundwater
samples were collected from wells MW-1, BK-4, BK-13, BK-14R and BK-15
and analyzed for VOCs only. next round of quarterly sampling is
schedule for the end of July 2011. found contamination in samples
from BK-14R.groundwater
analyticals:----------BK-14(R)
Benzene----------44Ethylbenzene----------150Xyle
ne----------1821,2,
4-Trimethylbenzene--------380Naphthalene----------240Paul
mentioned that results of groundwater samples support the conclusion
that significant natural attenuation of contamination is taking place
and he requested to close the case (but quarterly sampling is
scheduled for end of July, 2011). need a revised report as confusing
info in the report.08/03/11-Hiralkumar Patel.11:43 AM:- left message
for Paul.12:32 PM:- sent email to Paul requiring to submit revised
report. informed him that the Department requires minimum of two
years of groundwater monitoring before considering case closure.
asked him to submit revised report and results of groundwater samples
that must have been taken in july 2011. email copied to Mr. Prigozen,
Larry Schnapf (attorney) and Richard.08/05/11-Hiralkumar Patel.2:14
PM:- received call from Richard. he mentioned that as first round of
groundwater samples taken in 2009, two years of monitoring is over
and thats why they requested closure. informed him that the
Department requires two years of groundwater monitoring after the
replacement of well in the former sediment trap
area.02/08/12-Hiralkumar Patel.3:42 PM:- spoke with Mr. Prigozen. he
mentioned that groundwater samples were taken last month. asked him
to submit report by the end of 02/17/12.3:45 PM:- sent email to Mr.
Prigozen and asked to submit report by 02/17/12. email copied to
Paul.02/10/12-Hiralkumar Patel. received email from Paul (at 5:55 PM
on 02/08/12). he will submit report by 02/21/12.02/21/12-Hiralkumar
Patel.11:22 AM:- received quarterly groundwater monitoring report
from Ecosystems. abstract:- wells MW-1, BK-4, BK-13, BK-14R and BK-15
were sampled on 02/01/12- found very minor contamination in
groundwater samples (max 41 ppb 1,2,4-Trimethylbenzene in
BK-14R)04/02/12-Hiralkumar Patel. after reviewing available
information, case closed based on results of soil endpoint samples
and groundwater samples.3:35 PM:- sent spill closure letter to Mr.
Prigozen. letter emailed to Mr. Prigozen and Paul.12/05/14-Hiralkumar
Patel. received call from Charles Sosik from EBC. he mentioned that
soil contamination was noted during collection of waste
characterization samples as part of proposed redevelopment of the
site by the new owner. he inquired about either reopening the subject

SPILL NUMBER 0207277 (Continued) **S104621824**

spill or reporting a new one. informed him that the case was closed based on available sample results and work summary and it will only be reopened if previously unknown environmental conditions found at the site which requires further work. asked him to provide sample results once available. he mentioned that the entire site will be dug down to 20-25 ft along with dewatering.3:11 PM:- received email from Mr. Sosik including above discussion.

Remarks: HISTORICAL SPILL-FLOATING PRODUCT ON GROUND WATER-SPILL WILL CONTINUE TO BE INVESTIGATED.

Material:

Site ID:	126861
Operable Unit ID:	1084902
Operable Unit:	01
Material ID:	299189
Material Code:	0008
Material Name:	Diesel
Case No.:	Not reported
Material FA:	Petroleum
Quantity:	0
Units:	Gallons
Recovered:	No
Resource Affected:	Not reported
Oxygenate:	False

Tank Test:

Facility ID:	0207277
Facility Type:	ER
DER Facility ID:	109591
Site ID:	267813
DEC Region:	2
Spill Date:	10/14/2002
Spill Number/Closed Date:	0207277 / 11/19/2003
Spill Cause:	Unknown
Spill Class:	Known release with minimal potential for fire or hazard. DEC Response. Willing Responsible Party. Corrective action taken.
SWIS:	2401
Investigator:	JBVOUGHT
Referred To:	Not reported
Reported to Dept:	10/14/2002
CID:	281
Water Affected:	Not reported
Spill Source:	Commercial/Industrial
Spill Notifier:	Local Agency
Cleanup Ceased:	Not reported
Cleanup Meets Std:	False
Last Inspection:	Not reported
Recommended Penalty:	False
UST Trust:	False
Remediation Phase:	0
Date Entered In Computer:	10/14/2002
Spill Record Last Update:	12/24/2003
Spiller Name:	Not reported
Spiller Company:	UNKNOWN
Spiller Address:	Not reported

SPILL NUMBER 0207277 (Continued) **S104621824**

Spiller City,St,Zip: NY
Spiller Company: 999
Contact Name: NYC DEP/OPERATOR #483
Contact Phone: (718) 595-6777
DEC Memo: Prior to Sept, 2004 data translation this spill Lead_DEC Field was "VOUGHT"DEC Sigona spoke to DEC Vought on 10/15/2002. PBS database indicates that there were underground tanks removed in 2000 no longer a regulated facility.11/19/2003-Vought-Spill to drain and DEP notified. Spill closed by Vought.
Remarks: CITIZEN REPORTED THAT CONSTRUCTION COMPANY IS WORKING AT ABOVE LOCATION AND AN UNKNOWN TYPE OIL APPEARS TO BE LEAKING ON SITE AND RUNNING OFF INTO A DRAIN IN AREA. DEP IS ENROUTE TO FURTHER INVWTIGATE THE PROBLEM.

Material:
Site ID: 267813
Operable Unit ID: 858901
Operable Unit: 01
Material ID: 517867
Material Code: 0066A
Material Name: UNKNOWN PETROLEUM
Case No.: Not reported
Material FA: Petroleum
Quantity: 0
Units: Gallons
Recovered: No
Resource Affected: Not reported
Oxygenate: False

Tank Test:

193
NE
1/4-1/2
0.492 mi.
2598 ft.

TK GENERAL AUTO REPAIR CORP **NY SWF/LF** **S108146162**
133 SUTTON STREET **N/A**
BROOKLYN, NY 11222

Relative:
Higher

Actual:
24 ft.

SWF/LF:
Flag: INACTIVE
Region Code: 2
Phone Number: Not reported
Owner Name: Not reported
Owner Type: Not reported
Owner Address: Not reported
Owner Addr2: Not reported
Owner City,St,Zip: Not reported
Owner Email: Not reported
Owner Phone: Not reported
Contact Name: Not reported
Contact Address: Not reported
Contact Addr2: Not reported
Contact City,St,Zip: Not reported
Contact Email: Not reported
Contact Phone: Not reported
Activity Desc: Vehicle Dismantling
Activity Number: Not reported
Active: No

TK GENERAL AUTO REPAIR CORP (Continued) **S108146162**

East Coordinate: 589473
North Coordinate: 4509016
Accuracy Code: Not reported
Regulatory Status: Not reported
Waste Type: Not reported
Authorization #: Not reported
Authorization Date: Not reported
Expiration Date: Not reported

194
NNE
1/4-1/2
0.500 mi.
2639 ft.

LOT
245 MESEROLE AVE
BROOKLYN, NY

NY LTANKS **S109413505**
NY Spills **N/A**

Relative:
Lower

Actual:
11 ft.

LTANKS:
Site ID: 122817
Spill Number/Closed Date: 0305945 / 9/5/2003
Spill Date: 9/3/2003
Spill Cause: Tank Overfill
Spill Source: Commercial/Industrial
Spill Class: Known release with minimal potential for fire or hazard. DEC Response. Willing Responsible Party. Corrective action taken.
Cleanup Ceased: Not reported
Cleanup Meets Standard: False
SWIS: 2401
Investigator: JMKRIMGO
Referred To: Not reported
Reported to Dept: 9/4/2003
CID: 211
Water Affected: Not reported
Spill Notifier: Citizen
Last Inspection: Not reported
Recommended Penalty: False
UST Involvement: False
Remediation Phase: 0
Date Entered In Computer: 9/4/2003
Spill Record Last Update: 9/24/2003
Spiller Name: ROBERT BODGAS
Spiller Company: DEPT CONSUMER AFFAIRS
Spiller Address: 245 MESEROLE AV
Spiller City,St,Zip: GREEN POINT (BROOKLYN), NY
Spiller County: 001
Spiller Contact: Not reported
Spiller Phone: Not reported
Spiller Extention: Not reported
DEC Region: 2
DER Facility ID: 106460
DEC Memo: Prior to Sept, 2004 data translation this spill Lead_DEC Field was "KRIMGOLD"9/4/03. J.Krimgold @ site. No access to the inside parking area. No evidence of spill outside the building.9/5/03. J. Krimgold @ the site. During tanker-truck tank calibration, due to a human error, it was overfilled. According to the DCA manager about 20-30 gallons of diesel was spilled. Spill was contained by the spedee-dry on the paved area of the parking lot. JK ordered to pick up contaminated debris and powerwash pavement in front of the calibration area. No catch basins or sewers were affected by this release. NFA.
Remarks: sewer system also affected - caller states a tank was overfilled

LOT (Continued) **S109413505**

yesterday and crews from business have improperly cleaned it up they have bagged up residual product and dump it into dumpster

Material:

Site ID:	122817
Operable Unit ID:	872530
Operable Unit:	01
Material ID:	503180
Material Code:	0002A
Material Name:	#4 Fuel Oil
Case No.:	Not reported
Material FA:	Petroleum
Quantity:	100
Units:	Gallons
Recovered:	No
Resource Affected:	Not reported
Oxygenate:	False

Tank Test:

SPILLS:

Facility ID:	1000901
Facility Type:	ER
DER Facility ID:	290602
Site ID:	433590
DEC Region:	2
Spill Date:	4/23/2010
Spill Number/Closed Date:	1000901 / 4/23/2010
Spill Cause:	Equipment Failure
Spill Class:	Known release with minimal potential for fire or hazard. DEC Response. Willing Responsible Party. Corrective action taken.
SWIS:	2401
Investigator:	SFRAHMAN
Referred To:	Not reported
Reported to Dept:	4/23/2010
CID:	Not reported
Water Affected:	Not reported
Spill Source:	Commercial Vehicle
Spill Notifier:	Other
Cleanup Ceased:	Not reported
Cleanup Meets Std:	False
Last Inspection:	Not reported
Recommended Penalty:	False
UST Trust:	False
Remediation Phase:	0
Date Entered In Computer:	4/23/2010
Spill Record Last Update:	4/23/2010
Spiller Name:	RODGER ROMANCE
Spiller Company:	APOLLO PETRO
Spiller Address:	245 MESEROLE AVE
Spiller City,St,Zip:	BROOKLYN, NY
Spiller Company:	999
Contact Name:	RODGER ROMANCE
Contact Phone:	(914) 357-0628
DEC Memo:	stopped by the site this morning.Minor spill on the asphalt,cleaned

LOT (Continued) **S109413505**

	up with speedy dry.case closed.(sr)
Remarks:	Caller reporting a spill of Diesel fuel to asphalt lot. Clean up is in progress.

Material:

Site ID:	433590
Operable Unit ID:	1184469
Operable Unit:	01
Material ID:	2178734
Material Code:	0008
Material Name:	Diesel
Case No.:	Not reported
Material FA:	Petroleum
Quantity:	5
Units:	Gallons
Recovered:	Not reported
Resource Affected:	Not reported
Oxygenate:	False

Tank Test:

Facility ID:	0500891
Facility Type:	ER
DER Facility ID:	290602
Site ID:	343991
DEC Region:	2
Spill Date:	4/21/2005
Spill Number/Closed Date:	0500891 / 8/22/2005
Spill Cause:	Human Error
Spill Class:	Known release with minimal potential for fire or hazard. DEC Response. Willing Responsible Party. Corrective action taken.
SWIS:	2401
Investigator:	SMSANGES
Referred To:	Not reported
Reported to Dept:	4/21/2005
CID:	409
Water Affected:	Not reported
Spill Source:	Unknown
Spill Notifier:	Responsible Party
Cleanup Ceased:	Not reported
Cleanup Meets Std:	False
Last Inspection:	Not reported
Recommended Penalty:	False
UST Trust:	False
Remediation Phase:	0
Date Entered In Computer:	4/21/2005
Spill Record Last Update:	8/22/2005
Spiller Name:	ROBERT BODGAS
Spiller Company:	NYC DEPT OF CONSUMER AFFA
Spiller Address:	245 MESEROLE AVE
Spiller City,St,Zip:	BROOKLYN, NY
Spiller Company:	001
Contact Name:	ROBERT BODGAS
Contact Phone:	(718) 349-0456
DEC Memo:	Sangesland left message for Mr. Bodgas to call back.Associate of Mr. Bodgas says the spill was in the garage and was cleaned up by an

LOT (Continued) **S109413505**

	outside contractor. Unknown who the contractor was.
Remarks:	HAS BEEN CONTAINED AND CLEAN UP IS IN PROCESS. CAME FROM A PAVER WAS LOCATED IN THE GARAGE.

Material:

Site ID:	343991
Operable Unit ID:	1102647
Operable Unit:	01
Material ID:	582868
Material Code:	0003A
Material Name:	#6 Fuel Oil
Case No.:	Not reported
Material FA:	Petroleum
Quantity:	50
Units:	Gallons
Recovered:	No
Resource Affected:	Not reported
Oxygenate:	False

Tank Test:

Facility ID:	0810325
Facility Type:	ER
DER Facility ID:	290602
Site ID:	407842
DEC Region:	2
Spill Date:	12/15/2008
Spill Number/Closed Date:	0810325 / 12/16/2008
Spill Cause:	Equipment Failure
Spill Class:	Known release with minimal potential for fire or hazard. DEC Response. Willing Responsible Party. Corrective action taken.
SWIS:	2401
Investigator:	rvketani
Referred To:	Not reported
Reported to Dept:	12/15/2008
CID:	Not reported
Water Affected:	Not reported
Spill Source:	Commercial/Industrial
Spill Notifier:	Local Agency
Cleanup Ceased:	Not reported
Cleanup Meets Std:	False
Last Inspection:	Not reported
Recommended Penalty:	False
UST Trust:	False
Remediation Phase:	0
Date Entered In Computer:	12/15/2008
Spill Record Last Update:	12/16/2008
Spiller Name:	JOHN BROWNE
Spiller Company:	RELIABLE FUEL/TRUCK 81
Spiller Address:	101-10 97TH AVE
Spiller City,St,Zip:	QUEENS, NY
Spiller Company:	999
Contact Name:	JOHN BROWNE
Contact Phone:	Not reported
DEC Memo:	12/15/08 - Raphael Ketani. The spill was called in by John Browne of the NYC Dept. of Consumer Affairs Enforcement Section (718) 349-0465.

LOT (Continued) **S109413505**

A scully nozzle had come apart and there was a 4 gal. spill of #2 oil to a concrete floor at 245 Meserole Avenue, Brklyn. A cleanup crew from Reliable Fuel (718) 845-0500 was enroute. 12/16/08 - Raphael Ketani. I tried to contact Reliable Fuel, but could only leave a message.Richard Santoro of Reliable Fuel called to say that the Dept. of Weights and Measures was conducting a 100 gal. fuel transfer for a pump. The ring came off the hose at the end and the spill occurred. Speed Dri was put down and the spill was cleaned up. The pump is back in business.Mr. Browne called me back and said that he kept his truck on site until the cleanup was completed. Based upon the small size of the spill and the quick cleanup, I am closing the spill case.

Remarks: A scully nozzle came apart causing oil to spill onto the concrete floor. Spill is contained and clean up crew is enroute by Reliable fuel.(Note: See http://www.scully.com/ss_pproduct.html for what a scully nozzle is, and how it works - R. Austin)

Material:

Site ID:	407842
Operable Unit ID:	1164378
Operable Unit:	01
Material ID:	2155753
Material Code:	0001A
Material Name:	#2 Fuel Oil
Case No.:	Not reported
Material FA:	Petroleum
Quantity:	4
Units:	Gallons
Recovered:	Not reported
Resource Affected:	Not reported
Oxygenate:	False

Tank Test:

AH195 **K - WILLIAMSBURG WORKS** **NY SHWS** **S109209078**
West **KENT AVE & 12TH STREET** **NY BROWNFIELDS** **N/A**
1/2-1 **BROOKLYN, NY 11211**
0.538 mi.
2840 ft. **Site 1 of 2 in cluster AH**

Relative:
Lower

Actual:
11 ft.

SHWS:

Program:	HW
Site Code:	372653
Classification:	A
Region:	2
Acres:	5.800
HW Code:	224055
Record Add:	10/27/2006
Record Upd:	03/05/2015
Updated By:	GWCROSS

Site Description: Location:Transition from V00704 and C224055. The Williamsburg Works Manufactured Gas Plant (MGP) site is located in a commercial/industrial area in the Williamsburg section of Brooklyn New York in Kings County. The site is approximately six acres in size and is composed of three parcels of land located on the east bank of the East River between North 11th and North 12th Streets on the west and east sides of Kent Avenue.Site features: Site features include a vacant asphalt paved lot and a large document storage warehouse on

K - WILLIAMSBURG WORKS (Continued) **S109209078**

the west side of Kent Avenue and a two-story commercial building on the east side of Kent Avenue. Current zoning and land use: The area is zoned Industrial/Commercial. The document storage warehouse was in active use until it was destroyed in a fire on January 31, 2015. It is currently being demolished. The vacant lot is owned by the NYC Parks and Recreation Deptartment and used as an outdoor music venue. The two-story commercial building on the east side of Kent Avenue is in active use. The nearest residential property is located approximately 1 block to the south.Past use of the site: A manufactured gas plant operated om the site from at least 1887 to 1916. Following the decommissioning of the MGP, the now vacant lot was occupied by a NYC Department of Sanitation Garage that was demolished around 2000.The City of NY has identified this site for construction of a proposed waterfront park, which would extend far beyound site boundaries to the north and south. Site Geology and Hydrogeology:The site is underlain by: urban fill and varied glacial sediments consisting of outwash sand and gravel, till, and lenticular clay more than 100 feet in thickness. The groundwater table is approximately 7 feet below ground surface. Groundwater flows to the west, toward the East River.

Env Problem: The Remedial Investigation of the site has not been fully completed, since large portions of the site are occupied by buildings. However, the work that has been completed has identified significant coal tar contamination in the subsurface. Soils beneath the vacant lot at 50 Kent Avenue are heavily impacted. Design work is currently under way for an excavation IRM onthis parcel during the 2015 field season, and tar collection wells have been completed around the perimeter of this property. Tar removal from these wells is taking place on a continuing basis.Tar contamination has moved off site to the north but does not appear to have reached the shoreline in that area. A large portion of the former plant footprint lies beneath a document storage warehouse. Test borings around the perimeter of this building confirm the presence of MGP tars in the area, and off site migration of this tar has taken place, leading to contamination of sediments beneath adjacent areas of the East River.

Health Problem: The NYSDOH will evaluate the potential for impacts to public health from exposure to site contaminants once sufficient information from the investigation of the site becomes available for review.

Dump:	False
Structure:	False
Lagoon:	False
Landfill:	False
Pond:	False
Disp Start:	Not reported
Disp Term:	Not reported
Lat/Long:	Not reported
Dell:	Not reported
Record Add:	9/20/2013 2:19:00 PM
Record Upd:	9/20/2013 2:19:00 PM
Updated By:	ldennist
Own Op:	Not reported
Sub Type:	Not reported
Owner Name:	Not reported
Owner Company:	Not reported
Owner Address:	Not reported
Owner Addr2:	Not reported
Owner City,St,Zip:	Not reported

K - WILLIAMSBURG WORKS (Continued) **S109209078**

Owner Country:	Not reported
HW Code:	224055
Waste Type:	COAL TAR
Waste Quantity:	UNKNOWN
Waste Code:	Not reported
HW Code:	224055
Waste Type:	COAL TAR
Waste Quantity:	UNKNOWN
Waste Code:	Not reported
Crossref ID:	224028
Cross Ref Type Code:	02
Cross Ref Type:	HW Site ID
Record Added Date:	11/20/2009 3:19:00 PM
Record Updated:	11/20/2009 3:19:00 PM
Updated By:	MOBARRIE

BROWNFIELDS:

Program:	BCP
Site Code:	58606
Acres:	5.000
HW Code:	C224055
SWIS:	2401
Town:	New York City
Update By:	MOBARRIE
Site Description:	See Site 224055
Env Problem:	Not reported
Health Problem:	Not reported

196
NNE
1/2-1
0.552 mi.
2913 ft.

Relative:
Lower

Actual:
12 ft.

EXXONMOBIL OIL CORPORATION BROOKLYN TERMINAL
300 NORTH HENRY STREET
BROOKLYN, NY 11222

NY SHWS
NY LTANKS
NY Spills
NY SPDES
NY MOSF
NY CBS

S104275564
N/A

SHWS:

Program:	HW
Site Code:	58693
Classification:	N
Region:	2
Acres:	15.000
HW Code:	224013
Record Add:	11/18/1999
Record Upd:	12/16/2003
Updated By:	kstang
Site Description:	See project S224150
Env Problem:	Not reported
Health Problem:	Not reported
Dump:	Not reported
Structure:	Not reported
Lagoon:	Not reported
Landfill:	Not reported
Pond:	Not reported
Disp Start:	Not reported
Disp Term:	Not reported
Lat/Long:	Not reported
Dell:	Not reported

EXXONMOBIL OIL CORPORATION BROOKLYN TERMINAL (Continued) **S104275564**

Record Add:	Not reported
Record Upd:	Not reported
Updated By:	Not reported
Own Op:	Disp. Owner
Sub Type:	NNN
Owner Name:	Not reported
Owner Company:	MOBIL OIL
Owner Address:	Not reported
Owner Addr2:	Not reported
Owner City,St,Zip:	NY
Owner Country:	Unknown
HW Code:	Not reported
Waste Type:	Not reported
Waste Quantity:	Not reported
Waste Code:	Not reported
Crossref ID:	Not reported
Cross Ref Type Code:	Not reported
Cross Ref Type:	Not reported
Record Added Date:	Not reported
Record Updated:	Not reported
Updated By:	Not reported

LTANKS:

Site ID:	59221
Spill Number/Closed Date:	8808149 / 9/24/2003
Spill Date:	1/12/1989
Spill Cause:	Tank Test Failure
Spill Source:	Major Facility (MOSF) > 400,000 gal
Spill Class:	Known release that creates a file or hazard. DEC Response. Willing Responsible Party. Corrective action taken.
Cleanup Ceased:	Not reported
Cleanup Meets Standard:	False
SWIS:	2401
Investigator:	JMROMMEL
Referred To:	Not reported
Reported to Dept:	1/12/1989
CID:	Not reported
Water Affected:	Not reported
Spill Notifier:	Responsible Party
Last Inspection:	Not reported
Recommended Penalty:	False
UST Involvement:	True
Remediation Phase:	0
Date Entered In Computer:	1/19/1989
Spill Record Last Update:	4/7/2004
Spiller Name:	Not reported
Spiller Company:	EXXONMOBIL
Spiller Address:	NORTH HENRY STREET
Spiller City,St,Zip:	BROOKLYN, NY
Spiller County:	001
Spiller Contact:	Not reported
Spiller Phone:	Not reported
Spiller Extention:	Not reported
DEC Region:	2
DER Facility ID:	55361
DEC Memo:	Prior to Sept, 2004 data translation this spill Lead_DEC Field was "ROMMEL"01/12/89: MOBIL HAS GIVEN GASERVICE PERMISSION TO EXCAVATE.

EXXONMOBIL OIL CORPORATION BROOKLYN TERMINAL (Continued) **S104275564**

Formerly assigned to Sullivan. Closed and cross referenced to 8800244
Remarks: (2) TANKS FAILED PETRO TITE, 1ST WAS UNLEADED GAS 2K TANK FAILED AT 1GPH, 2ND WAS DIESEL, 4K TANK FAILED AT 1GPH, 3RD WAS A 4K TANK WHICH HOLDS AN ADDITIVE & FAILED AIR PRESSURE TEST,LEAK IN PIPING

Material:

Site ID:	59221
Operable Unit ID:	924554
Operable Unit:	01
Material ID:	452914
Material Code:	0009
Material Name:	Gasoline
Case No.:	Not reported
Material FA:	Petroleum
Quantity:	0
Units:	Gallons
Recovered:	No
Resource Affected:	Not reported
Oxygenate:	False

Tank Test:

Site ID:	59221
Spill Tank Test:	1535079
Tank Number:	Not reported
Tank Size:	0
Test Method:	00
Leak Rate:	0
Gross Fail:	Not reported
Modified By:	Spills
Last Modified:	10/1/2004
Test Method:	Unknown

Site ID:	59225
Spill Number/Closed Date:	9312129 / 10/16/2002
Spill Date:	1/14/1994
Spill Cause:	Tank Failure
Spill Source:	Major Facility (MOSF) > 400,000 gal
Spill Class:	Known release that creates potential for fire or hazard. DEC Response. Willing Responsible Party. Corrective action taken.
Cleanup Ceased:	Not reported
Cleanup Meets Standard:	True
SWIS:	2401
Investigator:	SJMILLER
Referred To:	Not reported
Reported to Dept:	1/14/1994
CID:	Not reported
Water Affected:	Not reported
Spill Notifier:	Responsible Party
Last Inspection:	Not reported
Recommended Penalty:	False
UST Involvement:	False
Remediation Phase:	0
Date Entered In Computer:	1/18/1994
Spill Record Last Update:	4/7/2004
Spiller Name:	Not reported

EXXONMOBIL OIL CORPORATION BROOKLYN TERMINAL (Continued) **S104275564**

Spiller Company:	exxonmobil
Spiller Address:	Not reported
Spiller City,St,Zip:	NY
Spiller County:	999
Spiller Contact:	Not reported
Spiller Phone:	Not reported
Spiller Extention:	Not reported
DEC Region:	2
DER Facility ID:	55361
DEC Memo:	Prior to Sept, 2004 data translation this spill Lead_DEC Field was "MILLER"10/10/95: This is additional information about material spilled from the translation of the old spill file: MIXED OILS-RECO.SYST.
Remarks:	550 GAL. A/G TANK - WATER IN TANK FROZE & SPLIT SAME - OIL LEAKED TO ICE-COVERED GROUND - CONTAM. ICE P/U & DRUMMED. WILL DISPOSE - STEVE MILLER NOTIFIED AT 12:15.

Material:

Site ID:	59225
Operable Unit ID:	994142
Operable Unit:	01
Material ID:	391125
Material Code:	0006
Material Name:	Crude Oil
Case No.:	Not reported
Material FA:	Petroleum
Quantity:	0
Units:	Gallons
Recovered:	No
Resource Affected:	Not reported
Oxygenate:	False

Tank Test:

Site ID:	59220
Spill Number/Closed Date:	8800842 / 4/23/2003
Spill Date:	4/27/1988
Spill Cause:	Tank Test Failure
Spill Source:	Major Facility (MOSF) > 400,000 gal
Spill Class:	c3
Cleanup Ceased:	Not reported
Cleanup Meets Standard:	False
SWIS:	2401
Investigator:	JMROMMEL
Referred To:	Not reported
Reported to Dept:	4/27/1988
CID:	Not reported
Water Affected:	Not reported
Spill Notifier:	Responsible Party
Last Inspection:	Not reported
Recommended Penalty:	False
UST Involvement:	False
Remediation Phase:	0
Date Entered In Computer:	4/29/1988
Spill Record Last Update:	4/7/2004

EXXONMOBIL OIL CORPORATION BROOKLYN TERMINAL (Continued) **S104275564**

Spiller Name:	Not reported
Spiller Company:	EXXONMOBIL
Spiller Address:	Not reported
Spiller City,St,Zip:	ZZ
Spiller County:	001
Spiller Contact:	Not reported
Spiller Phone:	Not reported
Spiller Extention:	Not reported
DEC Region:	2
DER Facility ID:	55361
DEC Memo:	Prior to Sept, 2004 data translation this spill Lead_DEC Field was "ROMMEL"Closed and cross-referenced to spill #8800244 Rommel
Remarks:	THE LINE HAS BEEN ISOLATED.THE PRODUCT IS TO BE REMOVED AND EXCAVATIONTO BE DONE. THE LINE WILL BE REPLACED SINCE IT DOES NOT HOLD THE PRES-SURE TEST.

Material:

Site ID:	59220
Operable Unit ID:	916331
Operable Unit:	01
Material ID:	460013
Material Code:	0012A
Material Name:	Kerosene
Case No.:	Not reported
Material FA:	Petroleum
Quantity:	0
Units:	Gallons
Recovered:	No
Resource Affected:	Not reported
Oxygenate:	False

Tank Test:

Site ID:	59220
Spill Tank Test:	1533766
Tank Number:	Not reported
Tank Size:	0
Test Method:	00
Leak Rate:	0
Gross Fail:	Not reported
Modified By:	Spills
Last Modified:	10/1/2004
Test Method:	Unknown

Site ID:	59222
Spill Number/Closed Date:	8910558 / 12/3/2003
Spill Date:	2/3/1990
Spill Cause:	Tank Failure
Spill Source:	Major Facility (MOSF) > 400,000 gal
Spill Class:	Known release with minimal potential for fire or hazard. DEC Response. Willing Responsible Party. Corrective action taken.
Cleanup Ceased:	Not reported
Cleanup Meets Standard:	False
SWIS:	2401
Investigator:	TOMASELLO
Referred To:	Not reported

EXXONMOBIL OIL CORPORATION BROOKLYN TERMINAL (Continued) **S104275564**

Reported to Dept:	2/5/1990
CID:	Not reported
Water Affected:	Not reported
Spill Notifier:	Responsible Party
Last Inspection:	Not reported
Recommended Penalty:	False
UST Involvement:	False
Remediation Phase:	0
Date Entered In Computer:	2/5/1990
Spill Record Last Update:	4/7/2004
Spiller Name:	Not reported
Spiller Company:	exxonmobil
Spiller Address:	Not reported
Spiller City,St,Zip:	NY
Spiller County:	999
Spiller Contact:	Not reported
Spiller Phone:	Not reported
Spiller Extention:	Not reported
DEC Region:	2
DER Facility ID:	55361
DEC Memo:	Not reported
Remarks:	CONTAINED IN TANK FARM AREA, 2FT BASE OF WATER ADDED, TRANSFER OIL TO BARGE.

Material:

Site ID:	59222
Operable Unit ID:	935928
Operable Unit:	01
Material ID:	440128
Material Code:	0012A
Material Name:	Kerosene
Case No.:	Not reported
Material FA:	Petroleum
Quantity:	80
Units:	Gallons
Recovered:	No
Resource Affected:	Not reported
Oxygenate:	False

Tank Test:

SPILLS:

Facility ID:	9605875
Facility Type:	ER
DER Facility ID:	55361
Site ID:	185850
DEC Region:	2
Spill Date:	8/7/1996
Spill Number/Closed Date:	9605875 / 8/7/1996
Spill Cause:	Equipment Failure
Spill Class:	Known release that creates potential for fire or hazard. DEC Response. Willing Responsible Party. Corrective action taken.
SWIS:	2401
Investigator:	GUTIERREZ
Referred To:	Not reported

EXXONMOBIL OIL CORPORATION BROOKLYN TERMINAL (Continued) **S104275564**

Reported to Dept:	8/7/1996
CID:	257
Water Affected:	Not reported
Spill Source:	Commercial Vehicle
Spill Notifier:	Fire Department
Cleanup Ceased:	Not reported
Cleanup Meets Std:	False
Last Inspection:	Not reported
Recommended Penalty:	False
UST Trust:	False
Remediation Phase:	0
Date Entered In Computer:	8/7/1996
Spill Record Last Update:	4/7/2004
Spiller Name:	DICK KWONG
Spiller Company:	K LINE EXPRESS INC
Spiller Address:	Not reported
Spiller City,St,Zip:	PARLINE, NJ
Spiller Company:	001
Contact Name:	CONFESSORE
Contact Phone:	(917) 769-0483
DEC Memo:	Not reported
Remarks:	no futher info at this time fire dept is doing cleanup driver of truck jim martinezplate # xaa3023 new jersey icc # mc240801

Material:

Site ID:	185850
Operable Unit ID:	1036666
Operable Unit:	01
Material ID:	348627
Material Code:	0008
Material Name:	Diesel
Case No.:	Not reported
Material FA:	Petroleum
Quantity:	100
Units:	Gallons
Recovered:	100
Resource Affected:	Not reported
Oxygenate:	False

Tank Test:

Facility ID:	9103174
Facility Type:	ER
DER Facility ID:	55361
Site ID:	273505
DEC Region:	2
Spill Date:	6/19/1991
Spill Number/Closed Date:	9103174 / 3/30/1995
Spill Cause:	Equipment Failure
Spill Class:	Known release that creates a file or hazard. DEC Response. Willing Responsible Party. Corrective action taken.
SWIS:	2401
Investigator:	KSTANG
Referred To:	Not reported
Reported to Dept:	6/19/1991
CID:	Not reported

EXXONMOBIL OIL CORPORATION BROOKLYN TERMINAL (Continued) **S104275564**

Water Affected:	Not reported
Spill Source:	Major Facility (MOSF) > 400,000 gal
Spill Notifier:	Responsible Party
Cleanup Ceased:	3/30/1995
Cleanup Meets Std:	True
Last Inspection:	Not reported
Recommended Penalty:	False
UST Trust:	False
Remediation Phase:	0
Date Entered In Computer:	6/20/1991
Spill Record Last Update:	4/7/2004
Spiller Name:	Not reported
Spiller Company:	EXXONMOBIL
Spiller Address:	Not reported
Spiller City,St,Zip:	ZZ
Spiller Company:	001
Contact Name:	Not reported
Contact Phone:	Not reported
DEC Memo:	Prior to Sept, 2004 data translation this spill Lead_DEC Field was "TANG"
Remarks:	IN TUNNEL UNDER GREENPOINT AVE, ENVIRONMENTAL PRODUCT SERVICES IS EN ROUTE. NYC FD, USCG NOTIFIED TIM. JACOBY OF MOBIL, MOBIL CLEANED UP.

Material:

Site ID:	273505
Operable Unit ID:	957204
Operable Unit:	01
Material ID:	425625
Material Code:	0009
Material Name:	Gasoline
Case No.:	Not reported
Material FA:	Petroleum
Quantity:	1000
Units:	Gallons
Recovered:	No
Resource Affected:	Not reported
Oxygenate:	False

Tank Test:

Facility ID:	8801000
Facility Type:	ER
DER Facility ID:	55361
Site ID:	185849
DEC Region:	2
Spill Date:	5/2/1988
Spill Number/Closed Date:	8801000 / 12/3/2003
Spill Cause:	Equipment Failure
Spill Class:	Known release that creates a file or hazard. DEC Response. Willing Responsible Party. Corrective action taken.
SWIS:	2401
Investigator:	JMROMMEL
Referred To:	Not reported
Reported to Dept:	5/2/1988
CID:	Not reported
Water Affected:	Not reported

EXXONMOBIL OIL CORPORATION BROOKLYN TERMINAL (Continued) **S104275564**

Spill Source:	Major Facility (MOSF) > 400,000 gal
Spill Notifier:	DEC
Cleanup Ceased:	Not reported
Cleanup Meets Std:	False
Last Inspection:	Not reported
Recommended Penalty:	False
UST Trust:	True
Remediation Phase:	0
Date Entered In Computer:	7/6/1988
Spill Record Last Update:	4/7/2004
Spiller Name:	Not reported
Spiller Company:	EXXONMOBIL
Spiller Address:	50 BROADWAY
Spiller City,St,Zip:	HAWTHORE, NY 10532
Spiller Company:	001
Contact Name:	Not reported
Contact Phone:	Not reported
DEC Memo:	Prior to Sept, 2004 data translation this spill Lead_DEC Field was "ROMMEL"Formerly assigned to SullivanISR dated 2/4/93 in file.Eemail to Ann Hoenstein to inquire about status of PIN job. Spill closed and cross referenced to 8800244
Remarks:	ON GOING REMEDIATION CASE.

Material:

Site ID:	185849
Operable Unit ID:	916479
Operable Unit:	01
Material ID:	460156
Material Code:	0006
Material Name:	Crude Oil
Case No.:	Not reported
Material FA:	Petroleum
Quantity:	0
Units:	Gallons
Recovered:	No
Resource Affected:	Not reported
Oxygenate:	False

Tank Test:

Facility ID:	8800244
Facility Type:	ER
DER Facility ID:	55361
Site ID:	59219
DEC Region:	2
Spill Date:	4/7/1988
Spill Number/Closed Date:	8800244 / Not Reported
Spill Cause:	Equipment Failure
Spill Class:	Known release that creates a file or hazard. DEC Response. Willing Responsible Party. Corrective action taken.
SWIS:	2401
Investigator:	KGHALE
Referred To:	Not reported
Reported to Dept:	4/7/1988
CID:	Not reported
Water Affected:	Not reported

EXXONMOBIL OIL CORPORATION BROOKLYN TERMINAL (Continued) **S104275564**

Spill Source:	Major Facility (MOSF) > 400,000 gal
Spill Notifier:	Responsible Party
Cleanup Ceased:	Not reported
Cleanup Meets Std:	False
Last Inspection:	Not reported
Recommended Penalty:	False
UST Trust:	False
Remediation Phase:	1
Date Entered In Computer:	4/20/1988
Spill Record Last Update:	5/28/2014
Spiller Name:	Not reported
Spiller Company:	EXXONMOBIL
Spiller Address:	300 NORTH HENRY STREET
Spiller City,St,Zip:	BROOKLYN, NY
Spiller Company:	001
Contact Name:	Not reported
Contact Phone:	Not reported
DEC Memo:	Prior to Sept, 2004 data translation this spill Lead_DEC Field was "ROMMEL"04/08/88: LINE IS SHUT DOWN MOBIL INVESTIGATING. STATE INVESTIGATING FACILITIES LINE SYSTEM AND RECOVERY OF PRODUCT IN WELLS. MAJOR PROBLEMS WITH THE SITE FROM EARLIER SPILLS IN THE AREA. MOBIL GREENPOINT ON SITE REMEDIATION SPILL NUMBERSee also 8808149, 8800842, 880100012/01/03On site spill numbers are closed and consolidated to Spill 8800244 Rommel 10/28/2009 (E. Hampston)Closed spill 0704658 to consolidate to 8800244. See Greenpoint Petroleum Remediation Project including s224087, s224088 for more regarding this site.With execution of the Federal Consent Decree in March 2011 for the ExxonMobil Greenpoint Petroleum Remediation Project (EMGPRP) spills and petroleum remediation projects s224087 and s224088 are now being investigated and remediated in accordance with the terms of the Decree. Spill 8800244 is remaining open until Decree obligations are sufficiently addressed for administrative purposes (E. Hampston 10/2013).
Remarks:	HIGH AMOUNT OF PRODUCT FOUND IN WELL.LINE PRESSURE TEST FAILED 80 PSI TEST

Material:

Site ID:	59219
Operable Unit ID:	917096
Operable Unit:	01
Material ID:	462962
Material Code:	0009
Material Name:	Gasoline
Case No.:	Not reported
Material FA:	Petroleum
Quantity:	0
Units:	Gallons
Recovered:	No
Resource Affected:	Not reported
Oxygenate:	False

Tank Test:

Facility ID:	9414801
Facility Type:	ER
DER Facility ID:	55361

EXXONMOBIL OIL CORPORATION BROOKLYN TERMINAL (Continued) **S104275564**

Site ID:	59226
DEC Region:	2
Spill Date:	2/10/1995
Spill Number/Closed Date:	9414801 / 2/10/1995
Spill Cause:	Equipment Failure
Spill Class:	Known release that creates potential for fire or hazard. DEC Response. Willing Responsible Party. Corrective action taken.
SWIS:	2401
Investigator:	SMMARTIN
Referred To:	Not reported
Reported to Dept:	2/10/1995
CID:	Not reported
Water Affected:	Not reported
Spill Source:	Major Facility (MOSF) > 400,000 gal
Spill Notifier:	Affected Persons
Cleanup Ceased:	2/10/1995
Cleanup Meets Std:	True
Last Inspection:	Not reported
Recommended Penalty:	False
UST Trust:	False
Remediation Phase:	0
Date Entered In Computer:	2/10/1995
Spill Record Last Update:	4/7/2004
Spiller Name:	Not reported
Spiller Company:	exxonmobil
Spiller Address:	Not reported
Spiller City,St,Zip:	NY
Spiller Company:	999
Contact Name:	Not reported
Contact Phone:	Not reported
DEC Memo:	Prior to Sept, 2004 data translation this spill Lead_DEC Field was "MARTINKAT"
Remarks:	2 INCH LINE CRACKED LEAKING LESS THAN 2 GALS. PRODUCT CLEANED UP.

Material:

Site ID:	59226
Operable Unit ID:	1008281
Operable Unit:	01
Material ID:	373526
Material Code:	0022
Material Name:	Waste Oil/Used Oil
Case No.:	Not reported
Material FA:	Petroleum
Quantity:	2
Units:	Gallons
Recovered:	No
Resource Affected:	Not reported
Oxygenate:	False

Tank Test:

Click this hyperlink while viewing on your computer to access additional NY_SPILL: detail in the EDR Site Report.

SPDES:

EXXONMOBIL OIL CORPORATION BROOKLYN TERMINAL (Continued) **S104275564**

Permit Number:	NY0004995
State-Region:	02
Expiration Date:	02/01/2006
Current Major Minor Status:	Minor
Primary Facility SIC Code:	4959
State Water Body Name:	NEWTOWN CK
Limit Set Status Flag:	Active
Total Actual Average Flow(MGD):	0.148
Total App Design Flow(MGD):	Not reported
UDF1:	Not reported
Lat/Long:	+40.729139 / -73.937583
DMR Cognizant Official:	JUSTIN KENNEDY
UDF2:	001702
UDF3:	SD
FIPS County Code:	NY047
Non-Gov Permit Affiliation Type Desc:	DMR Mailing Address
Non-Gov Permit Org Formal Name:	ROUX ASSOCIATES, INC
Non-Gov Permit Street Address:	BROOKLYN TERMINAL
Non-Gov Permit Supplemental Location:	209 SHAFTER STREET
Non-Gov Permit City:	ISLANDIA
Non-Gov Permit State Code:	NY
Non-Gov Permit Zip Code:	117495074
Non-Gov Facility Affiliation Type Desc:	Mailing Address
Non-Gov Facility Org Formal Name:	EXXONMOBIL OIL CORP
Non-Gov Facility Street Address:	BROOKLYN TERMINAL
Non-Gov Facility Supplemental Location:	300 NORTH HENRY STREET
Non-Gov Facility City:	BROOKLYN
Non-Gov Facility State Code:	NY
Non-Gov Facility Zip Code:	11222
State Water Body:	02030201010
UDF2:	001702
UDF3:	SD
FIPS County Code:	NY047
Non-Gov Permit Affiliation Type Desc:	DMR Mailing Address
Non-Gov Permit Org Formal Name:	ROUX ASSOCIATES, INC
Non-Gov Permit Street Address:	BROOKLYN TERMINAL
Non-Gov Permit Supplemental Location:	209 SHAFTER STREET
Non-Gov Permit City:	ISLANDIA
Non-Gov Permit State Code:	NY
Non-Gov Permit Zip Code:	117495074
Non-Gov Facility Affiliation Type Desc:	Owner
Non-Gov Facility Org Formal Name:	EXXONMOBIL OIL CORP
Non-Gov Facility Street Address:	BROOKLYN TERMINAL
Non-Gov Facility Supplemental Location:	PO BOX 1537
Non-Gov Facility City:	EXTON
Non-Gov Facility State Code:	PA
Non-Gov Facility Zip Code:	193410120
State Water Body:	02030201010
UDF2:	001702
UDF3:	SD
FIPS County Code:	NY047
Non-Gov Permit Affiliation Type Desc:	Permittee

EXXONMOBIL OIL CORPORATION BROOKLYN TERMINAL (Continued) **S104275564**

Non-Gov Permit Org Formal Name:	MOBIL - BROOKLYN TERMINAL
Non-Gov Permit Street Address:	300 NORTH HENRY STREET
Non-Gov Permit Supplemental Location:	Not reported
Non-Gov Permit City:	BROOKLYN
Non-Gov Permit State Code:	NY
Non-Gov Permit Zip Code:	11222
Non-Gov Facility Affiliation Type Desc:	Mailing Address
Non-Gov Facility Org Formal Name:	EXXONMOBIL OIL CORP
Non-Gov Facility Street Address:	BROOKLYN TERMINAL
Non-Gov Facility Supplemental Location:	300 NORTH HENRY STREET
Non-Gov Facility City:	BROOKLYN
Non-Gov Facility State Code:	NY
Non-Gov Facility Zip Code:	11222
State Water Body:	02030201010
UDF2:	001702
UDF3:	SD
FIPS County Code:	NY047
Non-Gov Permit Affiliation Type Desc:	Permittee
Non-Gov Permit Org Formal Name:	MOBIL - BROOKLYN TERMINAL
Non-Gov Permit Street Address:	300 NORTH HENRY STREET
Non-Gov Permit Supplemental Location:	Not reported
Non-Gov Permit City:	BROOKLYN
Non-Gov Permit State Code:	NY
Non-Gov Permit Zip Code:	11222
Non-Gov Facility Affiliation Type Desc:	Owner
Non-Gov Facility Org Formal Name:	EXXONMOBIL OIL CORP
Non-Gov Facility Street Address:	BROOKLYN TERMINAL
Non-Gov Facility Supplemental Location:	PO BOX 1537
Non-Gov Facility City:	EXTON
Non-Gov Facility State Code:	PA
Non-Gov Facility Zip Code:	193410120
State Water Body:	02030201010

MOSF:

Facility ID:	2-1420
Program Type:	MOSF
Tank Status:	Unregulated/Closed
Expiration Date:	03/31/2008
Dec Region:	2
UTMX:	589405.84938000
UTMY:	4509436.20041

CBS:

CBS Number:	2-000221
Program Type:	CBS
Facility Status:	Unregulated/Closed
Expiration Date:	05/08/2001
Dec Region:	2
UTMX:	589161.51659999
UTMY:	4509278.90656

AH197 **BROOKLYN NORTH 1 (BROOKLYN GARAGE)** **NY SHWS** **U003074882**
West **50 KENT AVENUE** **NY HIST UST** **N/A**
1/2-1 **BROOKLYN, NY 11211** **NY AST**
0.567 mi. **NY HIST AST**
2992 ft. **Site 2 of 2 in cluster AH**

Relative:
Lower

Actual:
14 ft.

SHWS:

Program:	HW
Site Code:	338766
Classification:	N
Region:	2
Acres:	Not reported
HW Code:	224028
Record Add:	11/18/1999
Record Upd:	11/20/2009
Updated By:	MOBARRIE
Site Description:	The site is being addressed under site no. 224055 (Williamsburg Works MGP).
Env Problem:	Not reported
Health Problem:	Not reported
Dump:	Not reported
Structure:	Not reported
Lagoon:	Not reported
Landfill:	Not reported
Pond:	Not reported
Disp Start:	Not reported
Disp Term:	Not reported
Lat/Long:	Not reported
Dell:	Not reported
Record Add:	Not reported
Record Upd:	Not reported
Updated By:	Not reported
Own Op:	Not reported
Sub Type:	Not reported
Owner Name:	Not reported
Owner Company:	Not reported
Owner Address:	Not reported
Owner Addr2:	Not reported
Owner City,St,Zip:	Not reported
Owner Country:	Not reported
HW Code:	Not reported
Waste Type:	Not reported
Waste Quantity:	Not reported
Waste Code:	Not reported
Crossref ID:	Not reported
Cross Ref Type Code:	Not reported
Cross Ref Type:	Not reported
Record Added Date:	Not reported
Record Updated:	Not reported
Updated By:	Not reported

HIST UST:

PBS Number:	2-456098
SPDES Number:	Not reported
Emergency Contact:	BUREAU OF CLEANING &COLLECTION
Emergency Telephone:	(212) 788-4074
Operator:	NYC DEPT. OF SANITATION, BCC
Operator Telephone:	(718) 387-5426
Owner Name:	50 KENT AVENUE ASSOC. L.P. C/O ED KIRTMAN

BROOKLYN NORTH 1 (BROOKLYN GARAGE) (Continued) **U003074882**

Owner Address:	605 THIRD AVENUE, 33RD FLOOR
Owner City,St,Zip:	NEW YORK, NY 10158
Owner Telephone:	(212) 490-2727
Owner Type:	Corporate/Commercial
Owner Subtype:	Not reported
Mailing Name:	NYC DEPT. OF SANITATION
Mailing Address:	125 WORTH STREET
Mailing Address 2:	ROOM # 823B
Mailing City,St,Zip:	NEW YORK, NY 10013
Mailing Contact:	CHIEF OF FAC. OPERT. LEG.
Mailing Telephone:	(212) 788-4074
Owner Mark:	Second Owner
Facility Status:	1 - Active PBS facility, i.e. total capacity of the PBS tanks is greater than 1,100 gallons, regardless if Subpart 360-14 tanks exist or not at the facility.
Facility Addr2:	50 KENT AVENUE
SWIS ID:	6101
Old PBS Number:	Not reported
Facility Type:	OTHER
Inspected Date:	Not reported
Inspector:	Not reported
Inspection Result:	Not reported
Federal ID:	Not reported
Certification Flag:	False
Certification Date:	03/23/1999
Expiration Date:	06/07/2005
Renew Flag:	False
Renewal Date:	Not reported
Total Capacity:	14925
FAMT:	True
Facility Screen:	No Missing Data
Owner Screen:	Minor Data Missing
Tank Screen:	Minor Data Missing
Dead Letter:	False
CBS Number:	Not reported
Town or City:	NEW YORK CITY
County Code:	61
Town or City:	01
Region:	2
Tank Id:	001
Tank Location:	UNDERGROUND
Tank Status:	In Service
Install Date:	Not reported
Capacity (gals):	2000
Product Stored:	DIESEL
Tank Type:	Steel/carbon steel
Tank Internal:	None
Tank External:	Painted/Asphalt Coating
Pipe Location:	Underground
Pipe Type:	GALVANIZED STEEL
Pipe Internal:	None
Pipe External:	None
Second Containment:	None
Leak Detection:	None
Overfill Prot:	Product Level Gauge
Dispenser:	Suction

BROOKLYN NORTH 1 (BROOKLYN GARAGE) (Continued) **U003074882**

Date Tested:	Not reported
Next Test Date:	12/27/1987
Missing Data for Tank:	No Missing Data
Date Closed:	Not reported
Test Method:	Not reported
Deleted:	False
Updated:	True
Lat/long:	Not reported

Tank Id:	002
Tank Location:	UNDERGROUND
Tank Status:	In Service
Install Date:	Not reported
Capacity (gals):	2000
Product Stored:	DIESEL
Tank Type:	Steel/carbon steel
Tank Internal:	None
Tank External:	Painted/Asphalt Coating
Pipe Location:	Underground
Pipe Type:	GALVANIZED STEEL
Pipe Internal:	None
Pipe External:	None
Second Containment:	None
Leak Detection:	None
Overfill Prot:	Product Level Gauge
Dispenser:	Suction
Date Tested:	Not reported
Next Test Date:	12/27/1987
Missing Data for Tank:	No Missing Data
Date Closed:	Not reported
Test Method:	Not reported
Deleted:	False
Updated:	True
Lat/long:	Not reported

Tank Id:	003
Tank Location:	UNDERGROUND
Tank Status:	Closed-In Place
Install Date:	Not reported
Capacity (gals):	2000
Product Stored:	UNLEADED GASOLINE
Tank Type:	Steel/carbon steel
Tank Internal:	None
Tank External:	Painted/Asphalt Coating
Pipe Location:	Underground
Pipe Type:	GALVANIZED STEEL
Pipe Internal:	None
Pipe External:	None
Second Containment:	None
Leak Detection:	None
Overfill Prot:	Product Level Gauge
Dispenser:	Suction
Date Tested:	Not reported
Next Test Date:	Not reported
Missing Data for Tank:	No Missing Data

BROOKLYN NORTH 1 (BROOKLYN GARAGE) (Continued) **U003074882**

Date Closed:	02/01/1995
Test Method:	Not reported
Deleted:	False
Updated:	True
Lat/long:	Not reported

AST:

Region:	STATE
DEC Region:	2
Site Status:	Unregulated/Closed
Facility Id:	2-456098
Program Type:	PBS
UTM X:	587916.57629
UTM Y:	4508454.7645699997
Expiration Date:	05/17/2010
Site Type:	Municipality (Incl. Waste Water Treatment Plants, Utilities, Swimming Pools, etc.)

Affiliation Records:

Site Id:	20092
Affiliation Type:	Mail Contact
Company Name:	NYC DEPT. OF SANITATION
Contact Type:	Not reported
Contact Name:	FACILITIES OFFICE
Address1:	125 WORTH STREET
Address2:	ROOM 823
City:	NEW YORK
State:	NY
Zip Code:	10013
Country Code:	001
Phone:	(646) 885-4874
EMail:	Not reported
Fax Number:	Not reported
Modified By:	TRANSLAT
Date Last Modified:	3/4/2004

Site Id:	20092
Affiliation Type:	On-Site Operator
Company Name:	DSNY BROOKLYN DISTRICT 1 GARAGE
Contact Type:	Not reported
Contact Name:	GARAGE SUPERVISOR
Address1:	Not reported
Address2:	Not reported
City:	Not reported
State:	NN
Zip Code:	Not reported
Country Code:	001
Phone:	(718) 387-5426
EMail:	Not reported
Fax Number:	Not reported
Modified By:	TRANSLAT
Date Last Modified:	3/4/2004

Site Id:	20092
Affiliation Type:	Emergency Contact
Company Name:	NYC DEPT. OF SANITATION
Contact Type:	Not reported
Contact Name:	BUREAU OF CLEANING & COLLECTIONS

BROOKLYN NORTH 1 (BROOKLYN GARAGE) (Continued) **U003074882**

Address1:	Not reported
Address2:	Not reported
City:	Not reported
State:	NN
Zip Code:	Not reported
Country Code:	999
Phone:	(646) 885-4874
EMail:	Not reported
Fax Number:	Not reported
Modified By:	NRLOMBAR
Date Last Modified:	8/20/2010

Site Id:	20092
Affiliation Type:	Facility Owner
Company Name:	NYC DEPT. OF SANITATION
Contact Type:	Not reported
Contact Name:	Not reported
Address1:	125 WORTH STREET RM 823
Address2:	Not reported
City:	NEW YORK
State:	NY
Zip Code:	10013
Country Code:	001
Phone:	(646) 885-4874
EMail:	Not reported
Fax Number:	Not reported
Modified By:	NRLOMBAR
Date Last Modified:	1/28/2010

Tank Info:

Tank Number:	1
Tank Id:	53846
Material Code:	0008
Common Name of Substance:	Diesel

Equipment Records:

B01 - Tank External Protection - Painted/Asphalt Coating
C00 - Pipe Location - No Piping
F00 - Pipe External Protection - None
H01 - Tank Leak Detection - Interstitial - Electronic Monitoring
I02 - Overfill - High Level Alarm
A00 - Tank Internal Protection - None
D02 - Pipe Type - Galvanized Steel
J02 - Dispenser - Suction Dispenser
B04 - Tank External Protection - Fiberglass
G04 - Tank Secondary Containment - Double-Walled (Underground)

Tank Location:	3
Tank Type:	Fiberglass Coated Steel
Tank Status:	Closed - Removed
Pipe Model:	Not reported
Install Date:	06/01/1997
Capacity Gallons:	4000
Tightness Test Method:	NN
Date Test:	Not reported
Next Test Date:	Not reported

BROOKLYN NORTH 1 (BROOKLYN GARAGE) (Continued) **U003074882**

Date Tank Closed:	11/19/2008
Register:	True
Modified By:	NRLOMBAR
Last Modified:	01/28/2010
Material Name:	Diesel

Tank Number:	2
Tank Id:	36498
Material Code:	0012
Common Name of Substance:	Kerosene [#1 Fuel Oil] (On-Site Consumption)

Equipment Records:

A00 - Tank Internal Protection - None
D02 - Pipe Type - Galvanized Steel
G00 - Tank Secondary Containment - None
I05 - Overfill - Vent Whistle
B01 - Tank External Protection - Painted/Asphalt Coating
F00 - Pipe External Protection - None
C01 - Pipe Location - Aboveground
H00 - Tank Leak Detection - None

Tank Location:	1
Tank Type:	Steel/Carbon Steel/Iron
Tank Status:	Closed - Removed
Pipe Model:	Not reported
Install Date:	Not reported
Capacity Gallons:	550
Tightness Test Method:	NN
Date Test:	Not reported
Next Test Date:	Not reported
Date Tank Closed:	01/18/2008
Register:	True
Modified By:	NRLOMBAR
Last Modified:	01/28/2010
Material Name:	Kerosene [#1 Fuel Oil] (On-Site Consumption)

Tank Number:	3
Tank Id:	36499
Material Code:	0013
Common Name of Substance:	Lube Oil

Equipment Records:

B01 - Tank External Protection - Painted/Asphalt Coating
F00 - Pipe External Protection - None
A00 - Tank Internal Protection - None
D02 - Pipe Type - Galvanized Steel
G00 - Tank Secondary Containment - None
I05 - Overfill - Vent Whistle
C01 - Pipe Location - Aboveground
H00 - Tank Leak Detection - None

Tank Location:	1
Tank Type:	Steel/Carbon Steel/Iron
Tank Status:	Closed - Removed
Pipe Model:	Not reported
Install Date:	Not reported

BROOKLYN NORTH 1 (BROOKLYN GARAGE) (Continued) **U003074882**

Capacity Gallons:	550
Tightness Test Method:	NN
Date Test:	Not reported
Next Test Date:	Not reported
Date Tank Closed:	01/18/2008
Register:	True
Modified By:	NRLOMBAR
Last Modified:	01/28/2010
Material Name:	Lube Oil

Tank Number:	4
Tank Id:	36500
Material Code:	0013
Common Name of Substance:	Lube Oil

Equipment Records:

A00 - Tank Internal Protection - None
D02 - Pipe Type - Galvanized Steel
G00 - Tank Secondary Containment - None
I05 - Overfill - Vent Whistle
B01 - Tank External Protection - Painted/Asphalt Coating
F00 - Pipe External Protection - None
C01 - Pipe Location - Aboveground
H00 - Tank Leak Detection - None

Tank Location:	1
Tank Type:	Steel/Carbon Steel/Iron
Tank Status:	Closed - Removed
Pipe Model:	Not reported
Install Date:	Not reported
Capacity Gallons:	550
Tightness Test Method:	NN
Date Test:	Not reported
Next Test Date:	Not reported
Date Tank Closed:	01/18/2008
Register:	True
Modified By:	NRLOMBAR
Last Modified:	01/28/2010
Material Name:	Lube Oil

Tank Number:	5
Tank Id:	36501
Material Code:	0001
Common Name of Substance:	#2 Fuel Oil (On-Site Consumption)

Equipment Records:

B01 - Tank External Protection - Painted/Asphalt Coating
F00 - Pipe External Protection - None
C01 - Pipe Location - Aboveground
H00 - Tank Leak Detection - None
A00 - Tank Internal Protection - None
D02 - Pipe Type - Galvanized Steel
G00 - Tank Secondary Containment - None
I05 - Overfill - Vent Whistle

Tank Location:	1

BROOKLYN NORTH 1 (BROOKLYN GARAGE) (Continued) **U003074882**

Tank Type:	Steel/Carbon Steel/Iron
Tank Status:	Closed - Removed
Pipe Model:	Not reported
Install Date:	Not reported
Capacity Gallons:	5000
Tightness Test Method:	NN
Date Test:	Not reported
Next Test Date:	Not reported
Date Tank Closed:	11/19/2008
Register:	True
Modified By:	NRLOMBAR
Last Modified:	01/28/2010
Material Name:	#2 Fuel Oil (On-Site Consumption)

Tank Number:	6
Tank Id:	47425
Material Code:	0013
Common Name of Substance:	Lube Oil

Equipment Records:

A00 - Tank Internal Protection - None
D01 - Pipe Type - Steel/Carbon Steel/Iron
G00 - Tank Secondary Containment - None
I05 - Overfill - Vent Whistle
B01 - Tank External Protection - Painted/Asphalt Coating
F00 - Pipe External Protection - None
C01 - Pipe Location - Aboveground
H00 - Tank Leak Detection - None

Tank Location:	1
Tank Type:	Steel/Carbon Steel/Iron
Tank Status:	Closed - Removed
Pipe Model:	Not reported
Install Date:	Not reported
Capacity Gallons:	275
Tightness Test Method:	NN
Date Test:	Not reported
Next Test Date:	Not reported
Date Tank Closed:	01/18/2008
Register:	True
Modified By:	NRLOMBAR
Last Modified:	01/28/2010
Material Name:	Lube Oil

Tank Number:	7
Tank Id:	66337
Material Code:	0013
Common Name of Substance:	Lube Oil

Equipment Records:

B01 - Tank External Protection - Painted/Asphalt Coating
F00 - Pipe External Protection - None
C01 - Pipe Location - Aboveground
H00 - Tank Leak Detection - None
A00 - Tank Internal Protection - None

BROOKLYN NORTH 1 (BROOKLYN GARAGE) (Continued) **U003074882**

D01 - Pipe Type - Steel/Carbon Steel/Iron
G00 - Tank Secondary Containment - None
I05 - Overfill - Vent Whistle

Tank Location:	1
Tank Type:	Steel/Carbon Steel/Iron
Tank Status:	Closed - Removed
Pipe Model:	Not reported
Install Date:	Not reported
Capacity Gallons:	275
Tightness Test Method:	NN
Date Test:	Not reported
Next Test Date:	Not reported
Date Tank Closed:	01/18/2008
Register:	True
Modified By:	NRLOMBAR
Last Modified:	01/28/2010
Material Name:	Lube Oil

Tank Number:	8
Tank Id:	66338
Material Code:	0013
Common Name of Substance:	Lube Oil

Equipment Records:

B01 - Tank External Protection - Painted/Asphalt Coating
F00 - Pipe External Protection - None
A00 - Tank Internal Protection - None
D01 - Pipe Type - Steel/Carbon Steel/Iron
G00 - Tank Secondary Containment - None
I05 - Overfill - Vent Whistle
C01 - Pipe Location - Aboveground
H00 - Tank Leak Detection - None

Tank Location:	1
Tank Type:	Steel/Carbon Steel/Iron
Tank Status:	Closed - Removed
Pipe Model:	Not reported
Install Date:	Not reported
Capacity Gallons:	275
Tightness Test Method:	NN
Date Test:	Not reported
Next Test Date:	Not reported
Date Tank Closed:	01/18/2008
Register:	True
Modified By:	NRLOMBAR
Last Modified:	01/28/2010
Material Name:	Lube Oil

Tank Number:	9
Tank Id:	66339
Material Code:	0013
Common Name of Substance:	Lube Oil

Equipment Records:

B01 - Tank External Protection - Painted/Asphalt Coating

BROOKLYN NORTH 1 (BROOKLYN GARAGE) (Continued) **U003074882**

F00 - Pipe External Protection - None
C01 - Pipe Location - Aboveground
H00 - Tank Leak Detection - None
A00 - Tank Internal Protection - None
D01 - Pipe Type - Steel/Carbon Steel/Iron
G00 - Tank Secondary Containment - None
I05 - Overfill - Vent Whistle

Tank Location:	1
Tank Type:	Steel/Carbon Steel/Iron
Tank Status:	Closed - Removed
Pipe Model:	Not reported
Install Date:	Not reported
Capacity Gallons:	275
Tightness Test Method:	NN
Date Test:	Not reported
Next Test Date:	Not reported
Date Tank Closed:	01/18/2008
Register:	True
Modified By:	NRLOMBAR
Last Modified:	01/28/2010
Material Name:	Lube Oil

HIST AST:

PBS Number:	2-456098
SWIS Code:	6101
Operator:	NYC DEPT. OF SANITATION, BCC
Facility Phone:	(718) 387-5426
Facility Addr2:	50 KENT AVENUE
Facility Type:	OTHER
Emergency:	BUREAU OF CLEANING &COLLECTION
Emergency Tel:	(212) 788-4074
Old PBSNO:	Not reported
Date Inspected:	Not reported
Inspector:	Not reported
Result of Inspection:	Not reported
Owner Name:	50 KENT AVENUE ASSOC. L.P. C/O ED KIRTMAN
Owner Address:	605 THIRD AVENUE, 33RD FLOOR
Owner City,St,Zip:	NEW YORK, NY 10158
Federal ID:	Not reported
Owner Tel:	(212) 490-2727
Owner Type:	Corporate/Commercial
Owner Subtype:	Not reported
Mailing Contact:	CHIEF OF FAC. OPERT. LEG.
Mailing Name:	NYC DEPT. OF SANITATION
Mailing Address:	125 WORTH STREET
Mailing Address 2:	ROOM # 823B
Mailing City,St,Zip:	NEW YORK, NY 10013
Mailing Telephone:	(212) 788-4074
Owner Mark:	Second Owner
Facility Status:	1 - Active PBS facility, i.e. total capacity of the PBS tanks is greater than 1,100 gallons, regardless if Subpart 360-14 tanks exist or not at the facility.
Certification Flag:	False
Certification Date:	03/23/1999
Expiration:	06/07/2005
Renew Flag:	False
Renew Date:	Not reported

BROOKLYN NORTH 1 (BROOKLYN GARAGE) (Continued) **U003074882**

Total Capacity:	14925
FAMT:	True
Facility Screen:	No Missing Data
Owner Screen:	Minor Data Missing
Tank Screen:	Minor Data Missing
Dead Letter:	False
CBS Number:	Not reported
Town or City:	NEW YORK CITY
County Code:	61
Town or City Code:	01
Region:	2

Tank ID:	004
Tank Location:	ABOVEGROUND
Tank Status:	Temporarily Out Of Service
Install Date:	Not reported
Capacity (Gal):	550
Product Stored:	KEROSENE
Tank Type:	Steel/carbon steel
Tank Internal:	0
Tank External:	1
Pipe Location:	Aboveground
Pipe Type:	GALVANIZED STEEL
Pipe Internal:	None
Pipe External:	0
Tank Containment:	None
Leak Detection:	0
Overfill Protection:	6
Dispenser Method:	Gravity
Date Tested:	Not reported
Next Test Date:	Not reported
Missing Data for Tank:	No Missing Data
Date Closed:	Not reported
Test Method:	Not reported
Deleted:	False
Updated:	True
SPDES Number:	Not reported
Lat/Long:	Not reported

Tank ID:	005
Tank Location:	ABOVEGROUND
Tank Status:	In Service
Install Date:	Not reported
Capacity (Gal):	550
Product Stored:	UNKNOWN
Tank Type:	Steel/carbon steel
Tank Internal:	0
Tank External:	1
Pipe Location:	Aboveground
Pipe Type:	GALVANIZED STEEL
Pipe Internal:	None
Pipe External:	0
Tank Containment:	None
Leak Detection:	0
Overfill Protection:	6
Dispenser Method:	Gravity

BROOKLYN NORTH 1 (BROOKLYN GARAGE) (Continued) **U003074882**

Date Tested:	Not reported
Next Test Date:	Not reported
Missing Data for Tank:	No Missing Data
Date Closed:	Not reported
Test Method:	Not reported
Deleted:	False
Updated:	True
SPDES Number:	Not reported
Lat/Long:	Not reported

Tank ID:	006
Tank Location:	ABOVEGROUND
Tank Status:	In Service
Install Date:	Not reported
Capacity (Gal):	550
Product Stored:	UNKNOWN
Tank Type:	Steel/carbon steel
Tank Internal:	0
Tank External:	1
Pipe Location:	Aboveground
Pipe Type:	GALVANIZED STEEL
Pipe Internal:	None
Pipe External:	0
Tank Containment:	None
Leak Detection:	0
Overfill Protection:	6
Dispenser Method:	Gravity
Date Tested:	Not reported
Next Test Date:	Not reported
Missing Data for Tank:	No Missing Data
Date Closed:	Not reported
Test Method:	Not reported
Deleted:	False
Updated:	True
SPDES Number:	Not reported
Lat/Long:	Not reported

Tank ID:	007
Tank Location:	ABOVEGROUND
Tank Status:	In Service
Install Date:	Not reported
Capacity (Gal):	5000
Product Stored:	NOS 1,2, OR 4 FUEL OIL
Tank Type:	Steel/carbon steel
Tank Internal:	0
Tank External:	1
Pipe Location:	Aboveground
Pipe Type:	GALVANIZED STEEL
Pipe Internal:	None
Pipe External:	0
Tank Containment:	None
Leak Detection:	0
Overfill Protection:	6
Dispenser Method:	Gravity
Date Tested:	Not reported

BROOKLYN NORTH 1 (BROOKLYN GARAGE) (Continued) **U003074882**

Next Test Date:	Not reported
Missing Data for Tank:	No Missing Data
Date Closed:	Not reported
Test Method:	Not reported
Deleted:	False
Updated:	True
SPDES Number:	Not reported
Lat/Long:	Not reported

Tank ID:	008
Tank Location:	ABOVEGROUND
Tank Status:	In Service
Install Date:	Not reported
Capacity (Gal):	275
Product Stored:	UNKNOWN
Tank Type:	Steel/carbon steel
Tank Internal:	0
Tank External:	1
Pipe Location:	Aboveground
Pipe Type:	STEEL/IRON
Pipe Internal:	None
Pipe External:	0
Tank Containment:	None
Leak Detection:	0
Overfill Protection:	6
Dispenser Method:	Gravity
Date Tested:	Not reported
Next Test Date:	Not reported
Missing Data for Tank:	No Missing Data
Date Closed:	Not reported
Test Method:	Not reported
Deleted:	False
Updated:	True
SPDES Number:	Not reported
Lat/Long:	Not reported

198
SSW
1/2-1
0.573 mi.
3028 ft.

BQE/ANSBACHER COLOR & DYE FACTORY **NY SHWS** **S106780917**
MEEKER AVENUE **N/A**
BROOKLYN, NY

Relative:
Lower

Actual:
15 ft.

SHWS:

Program:	HW
Site Code:	55913
Classification:	Does not present a significant threat to the public health or the environment - action may be deferred.
Region:	2
Acres:	.600
HW Code:	224016
Record Add:	11/18/1999
Record Upd:	01/11/2008
Updated By:	JAAVERSA

Site Description: This site lies underneath the elevated Brooklyn - Queens Expressway (I-278) along Meeker Avenue between Metropolitan and Union Avenues in the Williamsburg Section of Brooklyn. It is believed that during the construction of the BQE, waste material and debris from the former

BQE/ANSBACHER COLOR & DYE FACTORY (Continued) **S106780917**

Ansbacher Color & Dye Factory may have been used as fill material in the project area. A Phase II - type investigation was conducted by the New York State Department of Transportation in 1988. The investigation found hazardous levels of arsenic and lead in the soil and elevated levels of arsenic, lead and cyanide in the groundwater. During the reconstruction of the BQE in the early 1990s, the NYSDOT completed an IRM (soil removal) within the project's right-of way. The remaining contaminated soil is located beneath asphalt and concrete.A Preliminary Site Assessment was completed during the summer of 1999 to evaluate the areas outside the BQE footprint. The sampling results indicate that the subsurface soils within the footprint of the former Ansbacher Plant contain elevated levels of arsenic, lead, and mercury. The groundwater in this area is also contaminated with these metals, but the contaminated groundwater has not migrated significantly beyond the footprint of the former factory.
Not reported

Env Problem: The primary contaminants of concern at this site are arsenic, lead, mercury and cyanide.Investigations indicate that the subsurface soils within the footprint of the former Ansbacher Plant contain elevated levels of arsenic, lead, and mercury. The groundwater in this area is also contaminated with these metals.The site does not constitute a significant threat to the environment as the contaminated soil is covered by existing layers of asphalt and concrete, and the contaminated groundwater has not migrated significantly beyond the footprint of the former factory.

Health Problem: Residual arsenic and lead contamination remain under the BQE and is covered with several layers of concrete and asphalt, thereby preventing direct contact. Contaminated soil also underlies several on-site buildings formerly used by Ansbacher. Groundwater in the area is not used, since public water is available. Off-site sampling of surface soils from residential yards adjacent to the site indicated the presence of metals (particularly arsenic and lead) at concentrations above the range of concentrations typically encountered in urban neighborhoods. However, the exact source of the metals in the soils could not be determined from the data collected. The NYSDOH gave the residents advice on how to minimize their exposure to these surface soil contaminants.

Dump:	False
Structure:	False
Lagoon:	False
Landfill:	True
Pond:	False
Disp Start:	unknown
Disp Term:	unknown
Lat/Long:	40:42:52:0 / 73:57:12:0
Dell:	False
Record Add:	11/18/1999 12:00:00 PM
Record Upd:	11/18/1999 12:00:00 PM
Updated By:	INITIAL
Own Op:	Disp. Owner
Sub Type:	NNN
Owner Name:	Not reported
Owner Company:	ANSBACHER COLOR & DYE FACTORY
Owner Address:	Not reported
Owner Addr2:	Not reported
Owner City,St,Zip:	ZZ
Owner Country:	United States of America

BQE/ANSBACHER COLOR & DYE FACTORY (Continued) **S106780917**

Own Op:	Owner
Sub Type:	NNN
Owner Name:	Not reported
Owner Company:	NYS Department of Transportation
Owner Address:	State Campus - Building 5
Owner Addr2:	Not reported
Owner City,St,Zip:	Albany, NY 12232
Owner Country:	United States of America
Own Op:	On-Site Operator
Sub Type:	NNN
Owner Name:	Not reported
Owner Company:	Ansbacher Color & Dye Factory
Owner Address:	Meeker Avenue
Owner Addr2:	Not reported
Owner City,St,Zip:	Brooklyn, NY 11211
Owner Country:	United States of America
Own Op:	On-Site Operator
Sub Type:	B99
Owner Name:	Not reported
Owner Company:	ANSBACHER COLOR & DYE FACTORY
Owner Address:	MEEKER AVENUE
Owner Addr2:	Not reported
Owner City,St,Zip:	BROOKLYN, NY
Owner Country:	United States of America
Own Op:	Owner
Sub Type:	B99
Owner Name:	Not reported
Owner Company:	NYS Department of Transportation
Owner Address:	STATE CAMPUS, BUILDING 5
Owner Addr2:	Not reported
Owner City,St,Zip:	ALBANY, NY 12232
Owner Country:	United States of America
HW Code:	224016
Waste Type:	LEAD
Waste Quantity:	UNKNOWN
Waste Code:	Not reported
HW Code:	224016
Waste Type:	ARSENIC
Waste Quantity:	UNKNOWN
Waste Code:	Not reported
Crossref ID:	Not reported
Cross Ref Type Code:	Not reported
Cross Ref Type:	Not reported
Record Added Date:	Not reported
Record Updated:	Not reported
Updated By:	Not reported

199
North
1/2-1
0.580 mi.
3060 ft.

Relative:
Lower

Actual:
10 ft.

CARBONA PRODUCTS CO
330 CALYER ST
BROOKLYN, NY 11222

RCRA NonGen / NLR **1000164221**
FINDS **NYD001495993**
NY SHWS
NY LTANKS
NY MANIFEST
NY Spills
NY CBS

RCRA NonGen / NLR:

Date form received by agency:	01/01/2007
Facility name:	CARBONA PRODUCTS CO

CARBONA PRODUCTS CO (Continued) **1000164221**

Facility address:	330 CALYER ST BROOKLYN, NY 112221941
EPA ID:	NYD001495993
Mailing address:	CALYER ST BROOKLYN, NY 11222
Contact:	Not reported
Contact address:	CALYER ST BROOKLYN, NY 11222
Contact country:	US
Contact telephone:	Not reported
Contact email:	Not reported
EPA Region:	02
Land type:	Facility is not located on Indian land. Additional information is not known.
Classification:	Non-Generator
Description:	Handler: Non-Generators do not presently generate hazardous waste

Owner/Operator Summary:

Owner/operator name:	CARBONA PRODUCTS CO
Owner/operator address:	NOT REQUIRED NOT REQUIRED, WY 99999
Owner/operator country:	US
Owner/operator telephone:	(212) 555-1212
Legal status:	Private
Owner/Operator Type:	Operator
Owner/Op start date:	Not reported
Owner/Op end date:	Not reported

Owner/operator name:	CARBONA PRODUCTS CO
Owner/operator address:	NOT REQUIRED NOT REQUIRED, WY 99999
Owner/operator country:	US
Owner/operator telephone:	(212) 555-1212
Legal status:	Private
Owner/Operator Type:	Owner
Owner/Op start date:	Not reported
Owner/Op end date:	Not reported

Handler Activities Summary:

U.S. importer of hazardous waste:	No
Mixed waste (haz. and radioactive):	No
Recycler of hazardous waste:	No
Transporter of hazardous waste:	No
Treater, storer or disposer of HW:	No
Underground injection activity:	No
On-site burner exemption:	No
Furnace exemption:	No
Used oil fuel burner:	No
Used oil processor:	No
User oil refiner:	No
Used oil fuel marketer to burner:	No
Used oil Specification marketer:	No
Used oil transfer facility:	No
Used oil transporter:	No

Historical Generators:

Date form received by agency: 01/01/2006

CARBONA PRODUCTS CO (Continued) **1000164221**

Site name: CARBONA PRODUCTS CO
Classification: Not a generator, verified

Date form received by agency: 07/08/1999
Site name: CARBONA PRODUCTS CO
Classification: Not a generator, verified

Date form received by agency: 12/10/1986
Site name: CARBONA PRODUCTS CO
Classification: Small Quantity Generator

. Waste code: D000
. Waste name: Not Defined

. Waste code: D001
. Waste name: IGNITABLE WASTE

. Waste code: D002
. Waste name: CORROSIVE WASTE

Violation Status: No violations found

Evaluation Action Summary:
Evaluation date: 07/28/1998
Evaluation: COMPLIANCE EVALUATION INSPECTION ON-SITE
Area of violation: Not reported
Date achieved compliance: Not reported
Evaluation lead agency: EPA

FINDS:

Registry ID: 110013752313

Environmental Interest/Information System

NCDB (National Compliance Data Base) supports implementation of the Federal Insecticide, Fungicide, and Rodenticide Act (FIFRA) and the Toxic Substances Control Act (TSCA). The system tracks inspections in regions and states with cooperative agreements, enforcement actions, and settlements.

ICIS (Integrated Compliance Information System) is the Integrated Compliance Information System and provides a database that, when complete, will contain integrated Enforcement and Compliance information across most of EPA's programs. The vision for ICIS is to replace EPA's independent databases that contain Enforcement data with a single repository for that information. Currently, ICIS contains all Federal Administrative and Judicial enforcement actions. This information is maintained in ICIS by EPA in the Regional offices and it Headquarters. A future release of ICIS will replace the Permit Compliance System (PCS) which supports the NPDES and will integrate that information with Federal actions already in the system. ICIS also has the capability to track other activities occurring in the Region that support Compliance and Enforcement programs. These include; Incident Tracking, Compliance Assistance, and Compliance Monitoring.

Registry ID: 110004334872

CARBONA PRODUCTS CO (Continued) **1000164221**

Environmental Interest/Information System
RCRAInfo is a national information system that supports the Resource Conservation and Recovery Act (RCRA) program through the tracking of events and activities related to facilities that generate, transport, and treat, store, or dispose of hazardous waste. RCRAInfo allows RCRA program staff to track the notification, permit, compliance, and corrective action activities required under RCRA.

SHWS:

Program:	HW
Site Code:	338763
Classification:	N
Region:	2
Acres:	Not reported
HW Code:	224023
Record Add:	11/18/1999
Record Upd:	12/16/2003
Updated By:	kstang
Site Description:	The site did not qualify for addition to the Registry of Inactive Hazardous Waste Sites.
Env Problem:	Not reported
Health Problem:	Not reported
Dump:	Not reported
Structure:	Not reported
Lagoon:	Not reported
Landfill:	Not reported
Pond:	Not reported
Disp Start:	Not reported
Disp Term:	Not reported
Lat/Long:	Not reported
Dell:	Not reported
Record Add:	Not reported
Record Upd:	Not reported
Updated By:	Not reported
Own Op:	Not reported
Sub Type:	Not reported
Owner Name:	Not reported
Owner Company:	Not reported
Owner Address:	Not reported
Owner Addr2:	Not reported
Owner City,St,Zip:	Not reported
Owner Country:	Not reported
HW Code:	Not reported
Waste Type:	Not reported
Waste Quantity:	Not reported
Waste Code:	Not reported
Crossref ID:	Not reported
Cross Ref Type Code:	Not reported
Cross Ref Type:	Not reported
Record Added Date:	Not reported
Record Updated:	Not reported
Updated By:	Not reported

LTANKS:

Site ID:	260458

CARBONA PRODUCTS CO (Continued) **1000164221**

Spill Number/Closed Date:	9401962 / 4/30/1998
Spill Date:	5/10/1994
Spill Cause:	Tank Test Failure
Spill Source:	Commercial/Industrial
Spill Class:	Known release with minimal potential for fire or hazard. DEC Response. Willing Responsible Party. Corrective action taken.
Cleanup Ceased:	Not reported
Cleanup Meets Standard:	False
SWIS:	2401
Investigator:	KSTANG
Referred To:	Not reported
Reported to Dept:	5/10/1994
CID:	Not reported
Water Affected:	Not reported
Spill Notifier:	Tank Tester
Last Inspection:	Not reported
Recommended Penalty:	False
UST Involvement:	False
Remediation Phase:	0
Date Entered In Computer:	5/13/1994
Spill Record Last Update:	4/16/2002
Spiller Name:	Not reported
Spiller Company:	Not reported
Spiller Address:	Not reported
Spiller City,St,Zip:	***Update***, ZZ
Spiller County:	001
Spiller Contact:	Not reported
Spiller Phone:	Not reported
Spiller Extention:	Not reported
DEC Region:	2
DER Facility ID:	109689
DEC Memo:	Prior to Sept, 2004 data translation this spill Lead_DEC Field was "TANG"
Remarks:	Not reported

Material:

Site ID:	260458
Operable Unit ID:	995644
Operable Unit:	01
Material ID:	385700
Material Code:	0001A
Material Name:	#2 Fuel Oil
Case No.:	Not reported
Material FA:	Petroleum
Quantity:	1
Units:	Gallons
Recovered:	No
Resource Affected:	Not reported
Oxygenate:	False

Tank Test:

Site ID:	260458
Spill Tank Test:	1542692
Tank Number:	Not reported
Tank Size:	0
Test Method:	00

CARBONA PRODUCTS CO (Continued) **1000164221**

Leak Rate:	0
Gross Fail:	Not reported
Modified By:	Spills
Last Modified:	10/1/2004
Test Method:	Unknown

NY MANIFEST:

EPA ID:	NYD001495993
Country:	USA
Location Address 1:	330 CALYER ST
Location Address 2:	Not reported
Location City:	BROOKLYN
Location State:	NY
Location Zip Code:	11222
Location Zip Code 4:	Not reported

Mailing Info:

Name:	CARBONA PRODUCTS
Contact:	CARBONA PRODUCTS
Address:	330 CALYER STREET
City/State/Zip:	BROOKLYN, NY 11222
Country:	USA
Phone:	718-383-5599

Manifest:

Document ID:	NYB5115861
Manifest Status:	Completed after the designated time period for a TSDF to get a copy to the DEC
Trans1 State ID:	NYPP5193
Trans2 State ID:	Not reported
Generator Ship Date:	08/29/1994
Trans1 Recv Date:	08/29/1994
Trans2 Recv Date:	/ /
TSD Site Recv Date:	08/29/1994
Part A Recv Date:	09/12/1994
Part B Recv Date:	09/26/1994
Generator EPA ID:	NYD001495993
Trans1 EPA ID:	NYD077444263
Trans2 EPA ID:	Not reported
TSDF ID:	NYD077444263
Waste Code:	F001 - UNKNOWN
Quantity:	00220
Units:	G - Gallons (liquids only)* (8.3 pounds)
Number of Containers:	004
Container Type:	DM - Metal drums, barrels
Handling Method:	B Incineration, heat recovery, burning.
Specific Gravity:	100
Year:	1994

Document ID:	NJA0273632
Manifest Status:	Completed copy
Trans1 State ID:	NJDEPS-86
Trans2 State ID:	Not reported
Generator Ship Date:	02/02/1987
Trans1 Recv Date:	02/02/1987

CARBONA PRODUCTS CO (Continued) **1000164221**

Trans2 Recv Date:	/ /
TSD Site Recv Date:	02/02/1987
Part A Recv Date:	02/10/1987
Part B Recv Date:	02/10/1987
Generator EPA ID:	NYD001495993
Trans1 EPA ID:	NJD981130198
Trans2 EPA ID:	Not reported
TSDF ID:	NJD002182897
Waste Code:	F001 - UNKNOWN
Quantity:	00150
Units:	G - Gallons (liquids only)* (8.3 pounds)
Number of Containers:	003
Container Type:	DM - Metal drums, barrels
Handling Method:	T Chemical, physical, or biological treatment.
Specific Gravity:	100
Waste Code:	D001 - NON-LISTED IGNITABLE WASTES
Quantity:	00050
Units:	G - Gallons (liquids only)* (8.3 pounds)
Number of Containers:	001
Container Type:	DM - Metal drums, barrels
Handling Method:	T Chemical, physical, or biological treatment.
Specific Gravity:	100
Year:	1987

SPILLS:

Facility ID:	9402866
Facility Type:	ER
DER Facility ID:	109689
Site ID:	126974
DEC Region:	2
Spill Date:	5/26/1994
Spill Number/Closed Date:	9402866 / 5/31/1994
Spill Cause:	Unknown
Spill Class:	Known release with minimal potential for fire or hazard. DEC Response. Willing Responsible Party. Corrective action taken.
SWIS:	2401
Investigator:	KSTANG
Referred To:	Not reported
Reported to Dept:	5/27/1994
CID:	Not reported
Water Affected:	Not reported
Spill Source:	Commercial/Industrial
Spill Notifier:	Other
Cleanup Ceased:	5/31/1994
Cleanup Meets Std:	True
Last Inspection:	Not reported
Recommended Penalty:	False
UST Trust:	False
Remediation Phase:	0
Date Entered In Computer:	7/25/1994
Spill Record Last Update:	9/30/2004
Spiller Name:	Not reported
Spiller Company:	CARBONA PRODUCTS CO
Spiller Address:	330 CALYER STREET
Spiller City,St,Zip:	BROOKLYN, NY
Spiller Company:	001
Contact Name:	Not reported

CARBONA PRODUCTS CO (Continued) **1000164221**

Contact Phone: Not reported
DEC Memo: Prior to Sept, 2004 data translation this spill Lead_DEC Field was "TANG"10/10/95: This is additional information about material spilled from the translation of the old spill file: TRI CHLORA ETHANE.
Remarks: LAWYER DOUGLAS GROSS -PLEASE CORRRESPOND DIRECTLY TO THIS PERSON

Material:
Site ID: 126974
Operable Unit ID: 996657
Operable Unit: 01
Material ID: 383040
Material Code: 0066A
Material Name: UNKNOWN PETROLEUM
Case No.: Not reported
Material FA: Petroleum
Quantity: -1
Units: Not reported
Recovered: No
Resource Affected: Not reported
Oxygenate: False

Tank Test:

CBS:
CBS Number: 2-000070
Program Type: CBS
Facility Status: Unregulated/Closed
Expiration Date: 06/27/1995
Dec Region: 2
UTMX: 588988.31330000
UTMY: 4509366.7797800

---

200 East 1/2-1 0.582 mi. 3073 ft. | **95 LOMBARDY ST./ACME ARCH. PRODS., INC.** | **NY SHWS** | **U003652054**
95 LOMBARDY ST | **NY UST** | **N/A**
BROOKLYN, NY 11222 | **NY HIST UST**

Relative: Higher

Actual: 44 ft.

SHWS:
Program: HW
Site Code: 405853
Classification: Significant threat to the public health or environment - action required.
Region: 2
Acres: 1.010
HW Code: 224131
Record Add: 10/28/2008
Record Upd: 03/02/2015
Updated By: JAMORAS
Site Description: Location:The site is located in the Greenpoint/East Williamsburg Industrial Area section of Kings County (Borough of Brooklyn, New York City). The site is located on the east side of Vandervoort Avenue between Anthony and Lombardy Streets. Site Features:The site is completely covered by one (1) two-story and three (3) one-story brick buildings. The site is surrounded by other commercial and industrial properties. Sergeant William Dougherty Playground is

95 LOMBARDY ST./ACME ARCH. PRODS., INC. (Continued) **U003652054**

located immediately north of the site across Anthony Street, and the eastbound on-ramp to the Brooklyn-Queens Expressway (I-278) is located one block to the north. A small residential area is located one block south of the site.Current Zoning/Use(s):The site is zoned for manufacturing. The site is currently used as a granite warehouse and showroom at 95 Lombardy Street, and a paper distribution office and a kitchen cabinet warehouse/showroom at 46 Anthony Street.Historical Use(s):The Department began a Site Characterization in this area during the Spring of 2007 as part of a plume trackdown investigation (Meeker Avenue Plume Trackdown, DEC Site ID No. 224121). This particular location was specifically targeted for investigation based on Sanborn fire insurance map data indicating that the site was utilized as a metal fabricator and painting facility from the 1930's to the late 2000's, and a Department database which lists the site as a generator of F001 waste (spent halogenated solvents used in de-greasing). This investigation was conducted in several phases, and was completed in the Summer of 2009.Based on an extensive records search and several inspections, it was determined that waste paint, waste oil, waste degreasers, and waste water precipitate were generated at the property during site operations. Numerous floor drains with unknown outfall locations existed within the property, and were identified as potential injection wells. In addition, an underground storage tank that was used as a dip tank and for storing degreasing products was located in the northwest corner of the site. Several pipes that originated from the dip tank discharged to a floor drain in the loading dock area.Site Geology and Hydrogeology:The site is underlain by a fill unit (0.5-9' thick), a sand/silty sand unit (~100' thick), a discontinuous clay/silt unit (~1-10' thick) within the sand/silty sand unit at various depths within the site area, a sand and gravel unit (~5' thick), and the Raritan Formation (~120-125' below ground surface). Groundwater is approximately 35-45' below ground surface in the vicinity of the site. Groundwater flows northeast toward Newtown Creek, which lies approximately 2,500' northeast of the site.

Env Problem: Nature and Extent of Contamination:- GroundwaterThe primary contaminant of concern at the site is trichloroethene (TCE). TCE has been found on-site in shallow groundwater at concentrations up to 66,000 ppb, and in deep groundwater at concentrations up to 70,000 ppb, well above Part 703.5 class GA standards (5 ppb). Concentrations of tetrachloroethene (up to 8,000 ppb) and 1,2-dichloroethene (3,200 ppb) have also been found above their respective Part 703.5 class GA standards (5 ppb each). The plume of TCE-contaminated groundwater has migrated at least 400' off-site.- Soil Vapor and Indoor AirConcentrations of PCE in soil vapor have been found up to 3,100 ug/m^3. Concentrations of TCE in soil vapor have been found up to 4,500 ug/m^3, and in indoor air up to 13 ug/m^3. Significant Threat:The site poses a significant environmental threat due to ongoing releases of TCE from source areas into soil and groundwater.

Health Problem: Exposure to site-related contamination in drinking water and soil is unlikely since area homes and businesses are supplied with public water and contaminants are below the ground surface. Since the possibility exists for vapors from site-related chemicals to migrate into nearby homes and businesses, soil vapor intrusion sampling will continue in the area anddata evaluated as they become available.

Dump: False
Structure: True
Lagoon: False

95 LOMBARDY ST./ACME ARCH. PRODS., INC. (Continued) **U003652054**

Landfill:	False
Pond:	False
Disp Start:	Not reported
Disp Term:	Not reported
Lat/Long:	Not reported
Dell:	Not reported
Record Add:	10/28/2008 12:21:00 PM
Record Upd:	9/20/2013 2:01:00 PM
Updated By:	ldennist
Own Op:	Owner
Sub Type:	01
Owner Name:	MAUREEN BABIS
Owner Company:	NYC IDA
Owner Address:	110 WILLIAM STREET
Owner Addr2:	Not reported
Owner City,St,Zip:	NEW YORK, NY 10038
Owner Country:	United States of America
Own Op:	On-Site Operator
Sub Type:	01
Owner Name:	PAUL BURDYN
Owner Company:	ACME ARCHITECTURAL PRODUCTS, INC.
Owner Address:	251 LOMBARDY STREET
Owner Addr2:	Not reported
Owner City,St,Zip:	BROOKLYN, NY 11222
Owner Country:	United States of America
Own Op:	Document Repository
Sub Type:	C01
Owner Name:	Not reported
Owner Company:	Brooklyn Community Board #1
Owner Address:	435 Graham Avenue
Owner Addr2:	Not reported
Owner City,St,Zip:	Brooklyn, NY 11222
Owner Country:	United States of America
Own Op:	Document Repository
Sub Type:	C04
Owner Name:	Not reported
Owner Company:	Brooklyn Public Library - Greenpoint Branch
Owner Address:	107 Norman Avenue
Owner Addr2:	Not reported
Owner City,St,Zip:	Brooklyn, NY 11222
Owner Country:	United States of America
HW Code:	224131
Waste Type:	TRICHLOROETHENE (TCE)
Waste Quantity:	UNKNOWN
Waste Code:	Not reported
Crossref ID:	224129
Cross Ref Type Code:	02
Cross Ref Type:	HW Site ID
Record Added Date:	10/31/2008 2:34:00 PM
Record Updated:	10/31/2008 2:34:00 PM
Updated By:	MOBARRIE
Crossref ID:	224130
Cross Ref Type Code:	02
Cross Ref Type:	HW Site ID
Record Added Date:	10/31/2008 2:41:00 PM
Record Updated:	10/31/2008 2:41:00 PM
Updated By:	MOBARRIE

95 LOMBARDY ST./ACME ARCH. PRODS., INC. (Continued) **U003652054**

Crossref ID: 224132
Cross Ref Type Code: 02
Cross Ref Type: HW Site ID
Record Added Date: 10/31/2008 2:42:00 PM
Record Updated: 10/31/2008 2:42:00 PM
Updated By: MOBARRIE
Crossref ID: 224121
Cross Ref Type Code: 02
Cross Ref Type: HW Site ID
Record Added Date: 1/30/2009 12:36:00 PM
Record Updated: 1/30/2009 12:36:00 PM
Updated By: JAAVERSA

UST:
Id/Status: 2-603942 / Unregulated/Closed
Program Type: PBS
Region: STATE
DEC Region: 2
Expiration Date: 02/25/2004
UTM X: 589801.46251999994
UTM Y: 4508492.4255999997
Site Type: Manufacturing (Other than Chemical)/Processing

Affiliation Records:
Site Id: 25835
Affiliation Type: Facility Owner
Company Name: WHITEHEAD COMPANY
Contact Type: Not reported
Contact Name: Not reported
Address1: 513 PORTER AVENUE
Address2: Not reported
City: BROOKLYN
State: NY
Zip Code: 11222
Country Code: 001
Phone: (718) 384-7800
EMail: Not reported
Fax Number: Not reported
Modified By: TRANSLAT
Date Last Modified: 3/4/2004

Site Id: 25835
Affiliation Type: Mail Contact
Company Name: ACME ARCHITECTURAL PRODUCTS, INC.
Contact Type: Not reported
Contact Name: MILDRED OLSEN
Address1: 513 PORTER AVENUE
Address2: Not reported
City: BROOKLYN
State: NY
Zip Code: 11222
Country Code: 001
Phone: (718) 384-7800
EMail: Not reported
Fax Number: Not reported
Modified By: TRANSLAT
Date Last Modified: 3/4/2004

95 LOMBARDY ST./ACME ARCH. PRODS., INC. (Continued) **U003652054**

Site Id:	25835
Affiliation Type:	On-Site Operator
Company Name:	95 LOMBARDY ST./ACME ARCH. PRODS., INC.
Contact Type:	Not reported
Contact Name:	ACME ARCH PRODS., INC.
Address1:	Not reported
Address2:	Not reported
City:	Not reported
State:	NN
Zip Code:	Not reported
Country Code:	001
Phone:	(718) 384-7800
EMail:	Not reported
Fax Number:	Not reported
Modified By:	TRANSLAT
Date Last Modified:	3/4/2004

Site Id:	25835
Affiliation Type:	Emergency Contact
Company Name:	WHITEHEAD COMPANY
Contact Type:	Not reported
Contact Name:	WILLIAM MCDONNELL
Address1:	Not reported
Address2:	Not reported
City:	Not reported
State:	NN
Zip Code:	Not reported
Country Code:	001
Phone:	(718) 384-7800
EMail:	Not reported
Fax Number:	Not reported
Modified By:	TRANSLAT
Date Last Modified:	3/4/2004

Tank Info:

Tank Number:	1
Tank ID:	56116
Tank Status:	Closed - In Place
Material Name:	Closed - In Place
Capacity Gallons:	8500
Install Date:	Not reported
Date Tank Closed:	Not reported
Registered:	True
Tank Location:	Underground
Tank Type:	Steel/carbon steel
Material Code:	0003
Common Name of Substance:	#6 Fuel Oil (On-Site Consumption)

Tightness Test Method:	NN
Date Test:	Not reported
Next Test Date:	Not reported
Pipe Model:	Not reported
Modified By:	TRANSLAT
Last Modified:	03/04/2004

Equipment Records:

95 LOMBARDY ST./ACME ARCH. PRODS., INC. (Continued) **U003652054**

A00 - Tank Internal Protection - None
D01 - Pipe Type - Steel/Carbon Steel/Iron
I05 - Overfill - Vent Whistle
J02 - Dispenser - Suction Dispenser
C02 - Pipe Location - Underground/On-ground
F00 - Pipe External Protection - None
G08 - Tank Secondary Containment - Flexible Internal Linning (Bladder)
B00 - Tank External Protection - None
H00 - Tank Leak Detection - None

Tank Number:	2
Tank ID:	56117
Tank Status:	Closed - In Place
Material Name:	Closed - In Place
Capacity Gallons:	1080
Install Date:	Not reported
Date Tank Closed:	Not reported
Registered:	True
Tank Location:	Underground
Tank Type:	Steel/carbon steel
Material Code:	0001
Common Name of Substance:	#2 Fuel Oil (On-Site Consumption)
Tightness Test Method:	NN
Date Test:	Not reported
Next Test Date:	Not reported
Pipe Model:	Not reported
Modified By:	TRANSLAT
Last Modified:	03/04/2004

Equipment Records:

A00 - Tank Internal Protection - None
D01 - Pipe Type - Steel/Carbon Steel/Iron
I05 - Overfill - Vent Whistle
J02 - Dispenser - Suction Dispenser
G08 - Tank Secondary Containment - Flexible Internal Linning (Bladder)
C02 - Pipe Location - Underground/On-ground
F00 - Pipe External Protection - None
B00 - Tank External Protection - None
H00 - Tank Leak Detection - None

HIST UST:

PBS Number:	2-603942
SPDES Number:	Not reported
Emergency Contact:	WILLIAM MCDONNELL
Emergency Telephone:	(718) 384-7800
Operator:	ACME ARCH PRODS., INC.
Operator Telephone:	(718) 384-7800
Owner Name:	WHITEHEAD COMPANY
Owner Address:	513 PORTER AVENUE
Owner City,St,Zip:	BROOKLYN, NY 11222
Owner Telephone:	(718) 384-7800
Owner Type:	Corporate/Commercial
Owner Subtype:	Not reported
Mailing Name:	ACME ARCHITECTURAL PRODUCTS, INC.
Mailing Address:	513 PORTER AVENUE

95 LOMBARDY ST./ACME ARCH. PRODS., INC. (Continued) **U003652054**

Mailing Address 2:	Not reported
Mailing City,St,Zip:	BROOKLYN, NY 11222
Mailing Contact:	MILDRED OLSEN
Mailing Telephone:	(718) 384-7800
Owner Mark:	First Owner
Facility Status:	2 - Unregulated by PBS (the total capacity is less than 1,101 gallons) and Subpart 360-14.
Facility Addr2:	Not reported
SWIS ID:	6101
Old PBS Number:	Not reported
Facility Type:	MANUFACTURING
Inspected Date:	Not reported
Inspector:	Not reported
Inspection Result:	Not reported
Federal ID:	Not reported
Certification Flag:	False
Certification Date:	Not reported
Expiration Date:	02/25/2004
Renew Flag:	False
Renewal Date:	Not reported
Total Capacity:	0
FAMT:	True
Facility Screen:	No Missing Data
Owner Screen:	No Missing Data
Tank Screen:	0
Dead Letter:	False
CBS Number:	Not reported
Town or City:	NEW YORK CITY
County Code:	61
Town or City:	01
Region:	2

Tank Id:	1
Tank Location:	UNDERGROUND
Tank Status:	Closed-In Place
Install Date:	Not reported
Capacity (gals):	8500
Product Stored:	NOS 5 OR 6 FUEL OIL
Tank Type:	Steel/carbon steel
Tank Internal:	None
Tank External:	None
Pipe Location:	Underground
Pipe Type:	STEEL/IRON
Pipe Internal:	None
Pipe External:	None
Second Containment:	B
Leak Detection:	None
Overfill Prot:	Vent Whistle
Dispenser:	Suction
Date Tested:	Not reported
Next Test Date:	Not reported
Missing Data for Tank:	No Missing Data
Date Closed:	Not reported
Test Method:	Not reported
Deleted:	False
Updated:	True
Lat/long:	Not reported

95 LOMBARDY ST./ACME ARCH. PRODS., INC. (Continued) **U003652054**

Tank Id:	2
Tank Location:	UNDERGROUND
Tank Status:	Closed-In Place
Install Date:	Not reported
Capacity (gals):	1080
Product Stored:	NOS 1,2, OR 4 FUEL OIL
Tank Type:	Steel/carbon steel
Tank Internal:	None
Tank External:	None
Pipe Location:	Underground
Pipe Type:	STEEL/IRON
Pipe Internal:	None
Pipe External:	None
Second Containment:	B
Leak Detection:	None
Overfill Prot:	Vent Whistle
Dispenser:	Suction
Date Tested:	Not reported
Next Test Date:	Not reported
Missing Data for Tank:	No Missing Data
Date Closed:	Not reported
Test Method:	Not reported
Deleted:	False
Updated:	True
Lat/long:	Not reported

201
ESE
1/2-1
0.583 mi.
3079 ft.

FORMER KLINK COSMO CLEANERS **NY SHWS** **S109416412**
364 RICHARDSON STREET **N/A**
BROOKLYN, NY 11222

Relative:
Higher

Actual:
38 ft.

SHWS:

Program:	HW
Site Code:	405851
Classification:	Significant threat to the public health or environment - action required.
Region:	2
Acres:	1.080
HW Code:	224130
Record Add:	10/28/2008
Record Upd:	03/02/2015
Updated By:	JAMORAS

Site Description: Location:The site is located in the Greenpoint/East Williamsburg Industrial Area section of Kings County (Borough of Brooklyn, New York City). The site is located on the southwest corner of the intersection of Vandervoort Avenue and Richardson Street. Site Features:The site is completely covered by a one-story brick building. Numerous other commercial and industrial properties are located to the north, south, and west of the site. The Greenpoint Little League fields and a National Grid energy facility are east of the site across Vandervoort Avenue. A small residential area is located 1-2 blocks north of the site. An eastbound on-ramp to the Brooklyn-Queens Expressway (I-278) is located 4 blocks to the north.Current Zoning/Use(s):The site is zoned for manufacturing. The site is currently used for sheet metal fabrication.Historical Use(s):The Department began a Site Characterization in this area during the Spring of 2007 as part of a plume trackdown investigation

FORMER KLINK COSMO CLEANERS (Continued) **S109416412**

(Meeker Avenue Plume Trackdown, DEC Site ID No. 224121). This particular location was specifically targeted for investigation based on interviews with multiple residents indicating the sites former usage as a commercial dry cleaner from the 1950's to the mid 1990's (including one former employee), and a Department database which lists the cleaners as a generator of F002 waste (spent halogenated solvents). This investigation was conducted in several phases, and was completed in the Summer of 2009.Site Geology and Hydrogeology:The site is underlain by a fill unit (0.5-8' thick), a sand/silty sand unit (~100' thick), a discontinuous clay/silt unit (~1-10' thick) within the sand/silty sand unit, a sand and gravel unit (~1-3' thick), and the Raritan Formation (located 108-113' below ground surface).Groundwater is approximately 24-50' below ground surface in the vicinity of the site. Groundwater flows north to northeast toward Newtown Creek, which lies approximately 3,000' northeast of the site.

Env Problem: Nature and Extent of Contamination:- GroundwaterThe primary contaminant of concern at the site is tetrachloroethene (PCE). PCE has been found in shallow groundwater at concentrations up to 46,000 ppb, which is well above the Part 703.5 class GA standard of 5 ppb. PCE has also been found in very deep groundwater (atop the Raritan clay) at 4,500 ppb. The plume of PCE-contaminated groundwater has migrated at least 1,200' downgradient of the site. - Soil VaporPCE has been found in soil vapor beneath the site at concentrations up to 48,200,000 ug/m^3. TCE has been found at concentrations up to 230,000 ug/m^3.Significant Threat:The site poses a significant environmental threat due to ongoing releases of PCE from source areas into soil and groundwater.

Health Problem: Exposure to site-related contamination in drinking water and soil is unlikely since area homes and businesses are supplied with public water and contaminants are below the ground surface. Since the possibility exists for vapors from site-related chemicals to migrate into nearby homes and businesses, soil vapor intrusion sampling will continue in the area anddata evaluated as they become available.

Dump:	False
Structure:	True
Lagoon:	False
Landfill:	False
Pond:	False
Disp Start:	Not reported
Disp Term:	Not reported
Lat/Long:	Not reported
Dell:	Not reported
Record Add:	10/28/2008 12:21:00 PM
Record Upd:	10/29/2013 11:18:00 AM
Updated By:	ldennist
Own Op:	Owner
Sub Type:	01
Owner Name:	PAVLOVICH & COMPANY
Owner Company:	PAVLOVICH & COMPANY
Owner Address:	460 MORGAN AVENUE
Owner Addr2:	Not reported
Owner City,St,Zip:	BROOKLYN, NY 11222-5706
Owner Country:	United States of America
Own Op:	On-Site Operator
Sub Type:	08
Owner Name:	Not reported
Owner Company:	AWL Industries

FORMER KLINK COSMO CLEANERS (Continued) **S109416412**

Owner Address:	364 Richardson Street
Owner Addr2:	Not reported
Owner City,St,Zip:	Brooklyn, NY 11222
Owner Country:	United States of America
Own Op:	Document Repository
Sub Type:	C01
Owner Name:	Not reported
Owner Company:	Brooklyn Community Board #1
Owner Address:	435 Graham Avenue
Owner Addr2:	Not reported
Owner City,St,Zip:	Brooklyn, NY 11222
Owner Country:	United States of America
Own Op:	Document Repository
Sub Type:	C04
Owner Name:	Not reported
Owner Company:	Brooklyn Public Library - Greenpoint Branch
Owner Address:	107 Norman Avenue
Owner Addr2:	Not reported
Owner City,St,Zip:	Brooklyn, NY 11222
Owner Country:	United States of America
HW Code:	224130
Waste Type:	TETRACHLOROETHYLENE (PCE)
Waste Quantity:	UNKNOWN
Waste Code:	Not reported
Crossref ID:	224121
Cross Ref Type Code:	02
Cross Ref Type:	HW Site ID
Record Added Date:	8/26/2009 4:51:00 PM
Record Updated:	8/26/2009 4:51:00 PM
Updated By:	dkharrin
Crossref ID:	224129
Cross Ref Type Code:	02
Cross Ref Type:	HW Site ID
Record Added Date:	10/31/2008 2:34:00 PM
Record Updated:	10/31/2008 2:34:00 PM
Updated By:	MOBARRIE
Crossref ID:	224131
Cross Ref Type Code:	02
Cross Ref Type:	HW Site ID
Record Added Date:	10/31/2008 2:41:00 PM
Record Updated:	10/31/2008 2:41:00 PM
Updated By:	MOBARRIE
Crossref ID:	224132
Cross Ref Type Code:	02
Cross Ref Type:	HW Site ID
Record Added Date:	10/31/2008 2:41:00 PM
Record Updated:	10/31/2008 2:41:00 PM
Updated By:	MOBARRIE

202 East 1/2-1 0.655 mi. 3456 ft. | **ACME STEEL PARTITION CO INC**
513 PORTER AVE
BROOKLYN, NY 11222 | **RCRA NonGen / NLR**
NY SHWS
NY MANIFEST | **1000198707**
NYD001281823

Relative: Higher

Actual: 50 ft.

RCRA NonGen / NLR:

Date form received by agency:	01/01/2007
Facility name:	ACME STEEL PARTITION CO INC
Facility address:	513 PORTER AVE BROOKLYN, NY 11222
EPA ID:	NYD001281823
Mailing address:	PORTER AVE BROOKLYN, NY 11222
Contact:	HY BERSHAN
Contact address:	PORTER AVE BROOKLYN, NY 11222
Contact country:	US
Contact telephone:	(718) 384-7800
Contact email:	Not reported
EPA Region:	02
Land type:	Facility is not located on Indian land. Additional information is not known.
Classification:	Non-Generator
Description:	Handler: Non-Generators do not presently generate hazardous waste

Owner/Operator Summary:

Owner/operator name:	ACME STEEL PARTITION CO INC
Owner/operator address:	NOT REQUIRED NOT REQUIRED, WY 99999
Owner/operator country:	US
Owner/operator telephone:	(212) 555-1212
Legal status:	Private
Owner/Operator Type:	Operator
Owner/Op start date:	Not reported
Owner/Op end date:	Not reported

Owner/operator name:	ACME STEEL PARTITION CO INC
Owner/operator address:	NOT REQUIRED NOT REQUIRED, WY 99999
Owner/operator country:	US
Owner/operator telephone:	(212) 555-1212
Legal status:	Private
Owner/Operator Type:	Owner
Owner/Op start date:	Not reported
Owner/Op end date:	Not reported

Handler Activities Summary:

U.S. importer of hazardous waste:	No
Mixed waste (haz. and radioactive):	No
Recycler of hazardous waste:	No
Transporter of hazardous waste:	No
Treater, storer or disposer of HW:	No
Underground injection activity:	No
On-site burner exemption:	No
Furnace exemption:	No
Used oil fuel burner:	No
Used oil processor:	No
User oil refiner:	No

ACME STEEL PARTITION CO INC (Continued) **1000198707**

Used oil fuel marketer to burner: No
Used oil Specification marketer: No
Used oil transfer facility: No
Used oil transporter: No

Historical Generators:
Date form received by agency: 01/01/2006
Site name: ACME STEEL PARTITION CO INC
Classification: Not a generator, verified

Date form received by agency: 08/15/1980
Site name: ACME STEEL PARTITION CO INC
Classification: Not a generator, verified

. Waste code: D000
. Waste name: Not Defined

. Waste code: D001
. Waste name: IGNITABLE WASTE

Violation Status: No violations found

Evaluation Action Summary:
Evaluation date: 05/19/1987
Evaluation: COMPLIANCE EVALUATION INSPECTION ON-SITE
Area of violation: Not reported
Date achieved compliance: Not reported
Evaluation lead agency: State

SHWS:
Program: HW
Site Code: 405855
Classification: Significant threat to the public health or environment - action required.
Region: 2
Acres: 1.210
HW Code: 224132
Record Add: 10/28/2008
Record Upd: 03/02/2015
Updated By: JAMORAS
Site Description: Location:The site is located in the Greenpoint/East Williamsburg Industrial Area section of Kings County (Borough of Brooklyn, New York City). The site is located on the east side of Porter Avenue between Anthony and Lombardy Streets. Site Features:The site is covered by several two-story buildings and two (2) separate open lots. The site is surrounded by other commercial and industrial properties. A large National Grid energy facility is located one block south of the site across Lombardy Street. Sergeant William Dougherty Playground is located one block northwest of the site across Anthony Street, and the elevated Brooklyn-Queens Expressway (I-278) is located one block to the north. A small residential area is located one block southwest of the site.Current Zoning/Use(s):The site is zoned for manufacturing. The site is currently used as a marble and granite distribution warehouse and a fruit distribution warehouse at 72 Anthony Street, and a City-Wide truck maintenance shop at 498 Porter Avenue.Historical Use(s):The Department began a Site Characterization in this area during the Spring of 2007 as part

ACME STEEL PARTITION CO INC (Continued) **1000198707**

of a plume trackdown investigation (Meeker Avenue Plume Trackdown, DEC Site ID No. 224121). This particular location was specifically targeted for investigation based on Sanborn fire insurance map data indicating that the site was utilized as a brass foundry from the 1960's to 1993, and a Department database which lists the site as a generator of F001 waste (spent halogenated solvents used in de-greasing). This investigation was conducted in several phases, and was completed in the Summer of 2009.Based on an extensive records search and several inspections, it was determined that waste paint, waste oil, waste degreasers, and waste water precipitate were generated at the property during site operations. Numerous floor drains with unknown outfall locations existed within the property, and were identified as potential injection wells. Several storage tanks that were used as dip tanks for degreasing products were located in the northeast corner of the site, where evidence of releases existed. In addition, the open lot adjacent to the 72 Anthony Street building was used as a drum storage area that held all chemical wastes from the surrounding ACME facilities.Site Geology and Hydrogeology:The site is underlain by a fill unit (0.5-9' thick), a sand/silty sand unit (~110' thick), a discontinuous clay/silt unit (~1-10' thick) within the sand/silty sand unit at various depths within the site area, a sand and gravel unit (~5' thick), and the Raritan Formation (~130-135' below ground surface). Groundwater is approximately 45-55' below ground surface in the vicinity of the site. Groundwater flows northeast toward Newtown Creek, which lies approximately 2,000' northeast of the site.

Env Problem: Nature and Extent of Contamination:- GroundwaterThe primary contaminants of concern at the site are tetrachloroethene (PCE) and trichloroethene (TCE). Both PCE (up to 6,900 ppb) and TCE (up to 12,000 ppb) have been found at concentrations well above the Part 703.5 class GA standard of 5 ppb. The plume of PCE and TCE-contaminated groundwater has migrated at least 400' off-site.- SoilPCE has been found in on-site soils at concentrations up to 220 ppm, which is above the soil cleanup objective for unrestricted use (1.3 ppm).- Soil VaporConcentrations of PCE have been found up to 19,000 ug/m^3. Concentrations of TCE have been found up to 1,300 ug/m^3.Significant Threat:The site poses a significant environmental threat due to ongoing releases of TCE from source areas into soil and groundwater.

Health Problem: Exposure to site-related contamination in drinking water and soil is unlikely since area homes and businesses are supplied with public water and contaminants are below the ground surface. Since the possibility exists for vapors from site-related chemicals to migrate into nearby homes and businesses, soil vapor intrusion sampling will continue in the area anddata evaluated as they become available.

Dump:	False
Structure:	True
Lagoon:	False
Landfill:	False
Pond:	False
Disp Start:	Not reported
Disp Term:	Not reported
Lat/Long:	Not reported
Dell:	Not reported
Record Add:	10/28/2008 10:35:00 AM
Record Upd:	2/27/2015 8:53:00 AM
Updated By:	DKHARRIN

ACME STEEL PARTITION CO INC (Continued) **1000198707**

Own Op:	Owner
Sub Type:	01
Owner Name:	MAUREEN BABIS
Owner Company:	NYC IDA
Owner Address:	110 WILLILAM STREET
Owner Addr2:	Not reported
Owner City,St,Zip:	NEW YORK, NY 10038
Owner Country:	United States of America
Own Op:	On-Site Operator
Sub Type:	01
Owner Name:	PAUL BURDYN
Owner Company:	ACME ARCHITECTURAL PRODUCTS, INC.
Owner Address:	251 LOMBARDY STREET
Owner Addr2:	Not reported
Owner City,St,Zip:	BROOKLYN, NY 11222
Owner Country:	United States of America
Own Op:	Document Repository
Sub Type:	C01
Owner Name:	Not reported
Owner Company:	Brooklyn Community Board #1
Owner Address:	435 Graham Avenue
Owner Addr2:	Not reported
Owner City,St,Zip:	Brooklyn, NY 11222
Owner Country:	United States of America
Own Op:	Document Repository
Sub Type:	C04
Owner Name:	Not reported
Owner Company:	Brooklyn Public Library - Greenpoint Branch
Owner Address:	107 Norman Avenue
Owner Addr2:	Not reported
Owner City,St,Zip:	Brooklyn, NY 11222
Owner Country:	United States of America
HW Code:	224132
Waste Type:	TRICHLOROETHENE (TCE)
Waste Quantity:	UNKNOWN
Waste Code:	Not reported
HW Code:	224132
Waste Type:	TETRACHLOROETHYLENE (PCE)
Waste Quantity:	UNKNOWN
Waste Code:	Not reported
Crossref ID:	224121
Cross Ref Type Code:	02
Cross Ref Type:	HW Site ID
Record Added Date:	1/30/2009 12:36:00 PM
Record Updated:	1/30/2009 12:36:00 PM
Updated By:	JAAVERSA
Crossref ID:	224129
Cross Ref Type Code:	02
Cross Ref Type:	HW Site ID
Record Added Date:	10/31/2008 2:34:00 PM
Record Updated:	10/31/2008 2:34:00 PM
Updated By:	MOBARRIE
Crossref ID:	224130
Cross Ref Type Code:	02
Cross Ref Type:	HW Site ID
Record Added Date:	10/31/2008 2:41:00 PM
Record Updated:	10/31/2008 2:41:00 PM

ACME STEEL PARTITION CO INC (Continued) **1000198707**

Updated By: MOBARRIE
Crossref ID: 224131
Cross Ref Type Code: 02
Cross Ref Type: HW Site ID
Record Added Date: 10/31/2008 2:42:00 PM
Record Updated: 10/31/2008 2:42:00 PM
Updated By: MOBARRIE

NY MANIFEST:
EPA ID: NYD001281823
Country: USA
Location Address 1: 72 ANTHONY ST
Location Address 2: Not reported
Location City: BROOKLYN
Location State: NY
Location Zip Code: 11222
Location Zip Code 4: Not reported

Mailing Info:
Name: ACME STEEL DOOR
Contact: ACME STEEL DOOR
Address: 72 ANTHONY STREET
City/State/Zip: BROOKLYN, NY 11222
Country: USA
Phone: 718-384-7800

Manifest:

Document ID: NYB2088045
Manifest Status: Completed after the designated time period for a TSDF to get a copy to the DEC
Trans1 State ID: PA6703
Trans2 State ID: Not reported
Generator Ship Date: 11/09/1989
Trans1 Recv Date: 11/09/1989
Trans2 Recv Date: / /
TSD Site Recv Date: 11/14/1989
Part A Recv Date: 01/04/1990
Part B Recv Date: 11/27/1989
Generator EPA ID: NYD001281823
Trans1 EPA ID: NYD057722258
Trans2 EPA ID: Not reported
TSDF ID: NYD057722258
Waste Code: F001 - UNKNOWN
Quantity: 00330
Units: G - Gallons (liquids only)* (8.3 pounds)
Number of Containers: 006
Container Type: DM - Metal drums, barrels
Handling Method: R Material recovery of more than 75 percent of the total material.
Specific Gravity: 100
Year: 1989

Document ID: NYB2092086
Manifest Status: Completed after the designated time period for a TSDF to get a copy to the DEC
Trans1 State ID: IA7667
Trans2 State ID: Not reported
Generator Ship Date: 11/13/1990

ACME STEEL PARTITION CO INC (Continued) **1000198707**

Trans1 Recv Date:	11/13/1990
Trans2 Recv Date:	/ /
TSD Site Recv Date:	11/15/1990
Part A Recv Date:	12/14/1990
Part B Recv Date:	12/17/1990
Generator EPA ID:	NYD001281823
Trans1 EPA ID:	NYD057722258
Trans2 EPA ID:	Not reported
TSDF ID:	NYD057722258
Waste Code:	F001 - UNKNOWN
Quantity:	00054
Units:	G - Gallons (liquids only)* (8.3 pounds)
Number of Containers:	001
Container Type:	DM - Metal drums, barrels
Handling Method:	R Material recovery of more than 75 percent of the total material.
Specific Gravity:	130
Year:	1990

Document ID:	NYB5006232
Manifest Status:	Completed copy
Trans1 State ID:	IA7667
Trans2 State ID:	Not reported
Generator Ship Date:	06/30/1992
Trans1 Recv Date:	06/30/1992
Trans2 Recv Date:	/ /
TSD Site Recv Date:	07/01/1992
Part A Recv Date:	07/29/1992
Part B Recv Date:	07/17/1992
Generator EPA ID:	NYD001281823
Trans1 EPA ID:	NYD057722258
Trans2 EPA ID:	Not reported
TSDF ID:	NYD057722258
Waste Code:	F001 - UNKNOWN
Quantity:	00330
Units:	G - Gallons (liquids only)* (8.3 pounds)
Number of Containers:	006
Container Type:	DM - Metal drums, barrels
Handling Method:	R Material recovery of more than 75 percent of the total material.
Specific Gravity:	123
Year:	1992

Document ID:	NYA7190739
Manifest Status:	Completed copy
Trans1 State ID:	000000000
Trans2 State ID:	000000000
Generator Ship Date:	05/10/1989
Trans1 Recv Date:	05/10/1989
Trans2 Recv Date:	/ /
TSD Site Recv Date:	05/12/1989
Part A Recv Date:	05/25/1989
Part B Recv Date:	05/30/1989
Generator EPA ID:	NYD001281823
Trans1 EPA ID:	NYD057722258
Trans2 EPA ID:	Not reported
TSDF ID:	NYD057722258

ACME STEEL PARTITION CO INC (Continued) **1000198707**

Waste Code:	F001 - UNKNOWN
Quantity:	00330
Units:	G - Gallons (liquids only)* (8.3 pounds)
Number of Containers:	006
Container Type:	DM - Metal drums, barrels
Handling Method:	R Material recovery of more than 75 percent of the total material.
Specific Gravity:	100
Year:	1989

Document ID:	NYB2094786
Manifest Status:	Completed after the designated time period for a TSDF to get a copy to the DEC
Trans1 State ID:	PA6703
Trans2 State ID:	Not reported
Generator Ship Date:	10/02/1991
Trans1 Recv Date:	10/02/1991
Trans2 Recv Date:	/ /
TSD Site Recv Date:	10/04/1991
Part A Recv Date:	11/01/1991
Part B Recv Date:	10/31/1991
Generator EPA ID:	NYD001281823
Trans1 EPA ID:	NYD057722258
Trans2 EPA ID:	Not reported
TSDF ID:	NYD057722258
Waste Code:	F001 - UNKNOWN
Quantity:	00110
Units:	G - Gallons (liquids only)* (8.3 pounds)
Number of Containers:	002
Container Type:	DM - Metal drums, barrels
Handling Method:	R Material recovery of more than 75 percent of the total material.
Specific Gravity:	130
Year:	1991

Document ID:	NYA7056639
Manifest Status:	Completed copy
Trans1 State ID:	000000000
Trans2 State ID:	000000000
Generator Ship Date:	03/02/1989
Trans1 Recv Date:	03/02/1989
Trans2 Recv Date:	/ /
TSD Site Recv Date:	03/03/1989
Part A Recv Date:	03/13/1989
Part B Recv Date:	03/10/1989
Generator EPA ID:	NYD001281823
Trans1 EPA ID:	NYD057722258
Trans2 EPA ID:	Not reported
TSDF ID:	NYD057722258
Waste Code:	F001 - UNKNOWN
Quantity:	00220
Units:	G - Gallons (liquids only)* (8.3 pounds)
Number of Containers:	004
Container Type:	DM - Metal drums, barrels
Handling Method:	R Material recovery of more than 75 percent of the total material.
Specific Gravity:	100
Year:	1989

ACME STEEL PARTITION CO INC (Continued) **1000198707**

Document ID:	NYB5005296
Manifest Status:	Completed copy
Trans1 State ID:	IA7667
Trans2 State ID:	Not reported
Generator Ship Date:	04/29/1992
Trans1 Recv Date:	04/29/1992
Trans2 Recv Date:	/ /
TSD Site Recv Date:	04/30/1992
Part A Recv Date:	/ /
Part B Recv Date:	05/22/1992
Generator EPA ID:	NYD001281823
Trans1 EPA ID:	NYD057722258
Trans2 EPA ID:	Not reported
TSDF ID:	NYD057722258
Waste Code:	F001 - UNKNOWN
Quantity:	00110
Units:	G - Gallons (liquids only)* (8.3 pounds)
Number of Containers:	002
Container Type:	DM - Metal drums, barrels
Handling Method:	R Material recovery of more than 75 percent of the total material.
Specific Gravity:	123
Year:	1992

Document ID:	NYB2094030
Manifest Status:	Completed copy
Trans1 State ID:	IA7667
Trans2 State ID:	Not reported
Generator Ship Date:	06/17/1991
Trans1 Recv Date:	06/17/1991
Trans2 Recv Date:	/ /
TSD Site Recv Date:	06/19/1991
Part A Recv Date:	07/09/1991
Part B Recv Date:	06/27/1991
Generator EPA ID:	NYD001281823
Trans1 EPA ID:	NYD057722258
Trans2 EPA ID:	Not reported
TSDF ID:	NYD057722258
Waste Code:	F001 - UNKNOWN
Quantity:	00055
Units:	G - Gallons (liquids only)* (8.3 pounds)
Number of Containers:	001
Container Type:	DM - Metal drums, barrels
Handling Method:	R Material recovery of more than 75 percent of the total material.
Specific Gravity:	130
Year:	1991

Document ID:	NYB2079540
Manifest Status:	Completed after the designated time period for a TSDF to get a copy to the DEC
Trans1 State ID:	IA7667
Trans2 State ID:	Not reported
Generator Ship Date:	06/20/1990
Trans1 Recv Date:	06/20/1990
Trans2 Recv Date:	/ /
TSD Site Recv Date:	06/21/1990
Part A Recv Date:	08/28/1990

ACME STEEL PARTITION CO INC (Continued) **1000198707**

Part B Recv Date:	08/13/1990
Generator EPA ID:	NYD001281823
Trans1 EPA ID:	NYD057722258
Trans2 EPA ID:	Not reported
TSDF ID:	NYD057722258
Waste Code:	F001 - UNKNOWN
Quantity:	00305
Units:	G - Gallons (liquids only)* (8.3 pounds)
Number of Containers:	004
Container Type:	DM - Metal drums, barrels
Handling Method:	R Material recovery of more than 75 percent of the total material.
Specific Gravity:	100
Year:	1990

203
WSW
1/2-1
0.740 mi.
3905 ft.

FORMER CLEANERS SALES & EQUIPMENT CORP
135 KENT AVENUE
BROOKLYN, NY 11249

NY SHWS **S103942699**
NY CBS AST **N/A**

Relative:
Lower

Actual:
14 ft.

SHWS:

Program:	HW
Site Code:	480999
Classification:	N
Region:	2
Acres:	.270
HW Code:	224177
Record Add:	04/19/2013
Record Upd:	10/30/2013
Updated By:	BXANDERS

Site Description: Location: The site is located in an urban area at 135 Kent Avenue in the Borough of Brooklyn, Kings County, NY. The site is bordered to the north by North 6th Street, to the west by Kent Avenue, to the south by a vacant 2-story warehouse (see BCP site no. C224159), and to the east by a three story building which appears to consist of a garage on the first floor with residential above. Single and multi-family residential is located across North 6th St. and newly-constructed multi-story residential towers are located across Kent Avenue.Site Features: The Site currently consists of a 11,000 sq. ft. (0.27 acre) 2 story brick building with commercial units on the first floor and residential units on second floor. Current Zoning/Use(s):The site is currently zoned M1-2 (manufacturing) with an R6A (residential) overlay. The site is located within the Greenpoint-Williamsburg Rezoning District, and is surrounded by mixed commercial and residential uses. The Site has a NYC Restrictive Declaration (similar to E-Designation) for Hazardous Materials (E-138) and Air Quality (E-227).Past Site Use(s):The Site was previously occupied by a warehouse which operated as a commercial dry cleaner supplies distribution facility (Cleaners Sales & Equipment Corp.). This facility operated from about 1958 to 2002. Cleaners Sales & Equipment Corp. has a USEPA ID no. NYR000113480 for hazardous waste generation (tetrachloroethylene, or PCE). Furthermore, the site is a registered Chemical Bulk Storage Facility (CBS No. 2-000353 for a 5,000 gallon aboveground PCE storage tank) and Petroleum Bulk Storage facility (PBS No. 2-608579 for a 3,000 gallon closed-in-place underground storage tank.Site Geology and Hydrogeology:Soil borings installed on a neighboring property identified fill materials consisting of medium-grained sand with some

FORMER CLEANERS SALES & EQUIPMENT CORP (Continued) **S103942699**

gravel and brick fragments to a depth of approximately 8 feet below grade. Beneath the surface fill layer is sand and gravel to a depth of at least 28 feet below grade. Groundwater is present at a depth of approximately 12 feet below grade. Groundwater flows generally to the west-southwest towards the East River, which is located approximately 550 feet west of the site.Borings done in the sidewalk on N 6th St showed sand to 28 feet followed by a clay layer and then silty sand at 35 feet. Groundwater was at 17 feet below ground surface.This site has been accepted into the Brownfield Cleanup Program and, therefore, investigation and remediation will occur under that program. The site Index is C224177.

Env Problem: Nature and Extent of Contamination: Recent sampling was conducted as part of the Remedial Investigation for the adjacent BCP site. Soil vapor samples were collected from immediately in front of the loading dock for the former cleaner supply facility, which identified PCE at a concentration of 25,300,000ug/m3, and TCE 10,400g/m3 and cis-1,2-DCE at 7,060 ug/m3.Significant Threat:Based upon the soil vapor sampling results there is a potential for inhalation of the site contaminants in indoor air due to soil vapor intrusion for the on-site building and off-site structures. The NYSDOH made an evaluation of significant threat for this site.The site was accepted in the Brownfield Cleanup Program (BCP) and the Index # is C224177.

Health Problem: Volatile organic compounds related to the site in the groundwater may move into soil vapor (air spaces within the soil), which in turn may move into overlying buildings and affect the indoor air quality. This process, which is similar to the movement of radon gas from the subsurface into the indoor air of buildings, is referred to as soil vapor intrusion. The potential exists for the inhalation of site contaminants in indoor air due to soil vapor intrusion for the on-site building and off-site structures.

Dump:	Not reported
Structure:	Not reported
Lagoon:	Not reported
Landfill:	Not reported
Pond:	Not reported
Disp Start:	Not reported
Disp Term:	Not reported
Lat/Long:	Not reported
Dell:	Not reported
Record Add:	Not reported
Record Upd:	Not reported
Updated By:	Not reported
Own Op:	Owner
Sub Type:	E
Owner Name:	Lester Cohen
Owner Company:	135 Kent Ave. Management C.P.
Owner Address:	135 Kent Ave.
Owner Addr2:	Not reported
Owner City,St,Zip:	Brooklyn, NY 11249
Owner Country:	United States of America
Own Op:	Owner
Sub Type:	E
Owner Name:	Lester Cohen
Owner Company:	135 Kent Ave. Management C.P.
Owner Address:	167 Cowpens Dr
Owner Addr2:	Not reported
Owner City,St,Zip:	Orangeburg, NY 10962

FORMER CLEANERS SALES & EQUIPMENT CORP (Continued) **S103942699**

Owner Country:	United States of America
HW Code:	Not reported
Waste Type:	Not reported
Waste Quantity:	Not reported
Waste Code:	Not reported
Crossref ID:	Not reported
Cross Ref Type Code:	Not reported
Cross Ref Type:	Not reported
Record Added Date:	Not reported
Record Updated:	Not reported
Updated By:	Not reported

CBS AST:

CBS Number:	2-000353
ICS Number:	Not reported
PBS Number:	Not reported
MOSF Number:	Not reported
SPDES Number:	Not reported
Facility Status:	IN SERVICE
Facility Type:	A
Telephone:	(718) 782-2400
Facility Town:	NEW YORK CITY
Region:	STATE
Expiration Date:	05/27/2003
Total Capacity of All Active Tanks(gal):	5000
Operator:	LESTER COHEN
Emergency Contact:	LESTER COHEN
Emergency Phone:	(914) 359-7152
Owner Name:	CLEANER SALES & EQUIPMENT CORP.
Owner Address:	135 KENT AVENUE
Owner City,St,Zip:	BROOKLYN, NY 11211
Owner Telephone:	(718) 782-2400
Owner Type:	Corporate/Commercial
Owner Sub Type:	Not reported
Mail Name:	CLEANER SALES & EQUIPMENT CORP.
Mail Contact Addr:	135 KENT AVENUE
Mail Contact Addr2:	Not reported
Mail Contact Contact:	MR. LESTER COHEN
Mail Contact City,St,Zip:	BROOKLYN, NY 11211
Mail Phone:	(718) 782-2400

Tank Id:	01
CAS Number:	127184
Federal ID:	Not reported
Tank Status:	In Service
Install Date:	00/00
Tank Closed:	Not reported
Capacity (Gal):	5000
Chemical:	Tetrachloroethylene
Tank Location:	Indoors, Aboveground
Tank Type:	Steel/carbon steel
Total Tanks:	1
Tank Secret:	False
Tank Secondary Containment:	01
Tank Error Status:	No Missing Data
Date Entered:	05/27/1999
Certified Date:	09/26/2001

FORMER CLEANERS SALES & EQUIPMENT CORP (Continued) **S103942699**

Substance:	Single Hazardous Substance on DEC List
Internal Protection:	None
External Protection:	None,None
Pipe Location:	None
Pipe Type:	Steel/Iron
Pipe Internal:	Epoxy Liner
Pipe External:	00
Pipe Flag:	00
Leak Detection:	00
Overfill Protection:	25
Haz Percent:	100
Last Test:	Not reported
Due Date:	Not reported
SWIS Code:	6101
Lat/Long:	40|43|11 / 73|57|43
Is Updated:	False
Renew Date:	Not reported
Is It There:	False
Delinquent:	False
Date Expired:	Not reported
Owner Mark:	1
Certificate Needs to be Printed:	40|43|11 / 73|57|43
Fiscal Amt for Registration Fee Correct:	40|43|11 / 73|57|43
Renewal Has Been Printed for Facility:	40|43|11 / 73|57|43
Pre-Printed Renewal App Last Printed:	40|43|11 / 73|57|43

---

204 East 1/2-1 0.748 mi. 3949 ft. | **CHLORAL GROUP** | **NY SHWS** | **S102637940**
171 LOMBARDY ST | **NY CBS AST** | **N/A**
BROOKLYN, NY 11222 | **NY CBS**

Relative: Higher

Actual: 53 ft.

SHWS:

Program:	HW
Site Code:	486951
Classification:	Significant threat to the public health or environment - action required.
Region:	2
Acres:	.460
HW Code:	224182
Record Add:	09/17/2013
Record Upd:	03/02/2015
Updated By:	JAMORAS

Site Description: Location:The site is located in the Greenpoint/East Williamsburg Industrial Area section of Kings County (Borough of Brooklyn, New York City). The site is located on the northeast corner of the intersection of Lombardy Street and Varick Avenue.Site Features:The site is completely covered by two (2) masonry block buildings. Current Zoning and Land Use(s):The site is zoned for manufacturing. The site is currently utilized as a warehouse. Numerous commercial and industrial properties are located to the north, east, and west of the site. A National Grid energy facility is located south of the site across Lombardy Street. The Brooklyn-Queens Expressway (I-278) is located 1 block north of the site. A residential area is located 2 blocks southwest of the site. Newtown Creek is located 4 blocks east of the site.Past Use(s) of the Site:The Department began a Site Characterization in this area during the Summer of 2011 as part of a plume trackdown investigation (Meeker Avenue Plume Trackdown, DEC

CHLORAL GROUP (Continued) **S102637940**

Site ID No. 224121). This particular area was specifically targeted for investigation based on its previous use as a soap and lacquer manufacturer, and on data collected by the Department during investigations conducted at an adjacent site between 2007-2009 (ACME Steel - Brass Foundry) which indicated the presence of an additional source area along Varick Avenue between Anthony and Lombardy Streets. This investigation was conducted in several phases, and was completed in the Spring of 2013.Site Geology and Hydrogeology:The site is underlain by a sand unit (~110' thick) with a discontinuous clayey silt/silty sand unit within the sand unit, and the Raritan formation.Groundwater is approximately 45-50' below ground surface in the vicinity of the site. Groundwater flows north towards Newtown Creek, which lies approximately 1,600' northeast of the site.

Env Problem: Nature and Extent of Contamination:- GroundwaterThe primary contaminant of concern at the site is tetrachloroethene (PCE). PCE has been found in shallow groundwater at concentrations up to 8,400 ppb, and in deep groundwater up to 20,000 ppb, well above the Part 703.5 class GA standard of 5 ppb.- SoilPCE has been found in soil up to 23,000 ppm @ 1-1.5' below grade adjacent to a site-related cesspool, which is well above the soil cleanup objective for unrestricted use (1.3 ppm).Significant Threat:The site poses a significant environmental threat due to the ongoing release of PCE from source areas into soil and groundwater and a significant threat to public health due to the concentrations of PCE detected in groundwater and soil, in conjunction with the proximity of occupied structures.

Health Problem: Direct contact with contaminants in the soil is unlikely because the site is covered with buildings and pavement. People are not drinking the contaminated groundwater because the area is served by a public water supply that is not affected by this contamination. Volatile organic compounds in the groundwater may move into the soil vapor (air spaces within the soil), which in turn may move into overlying buildings and affect the indoor air quality. This process, which is similar to the movement of radon gas from the subsurface into the indoor air of buildings, is referred to as soil vapor intrusion. The potential for soil vapor intrusion to occur in on-site structures should be evaluated. In addition, off-site sampling indicates soil vapor intrusion is a concern for off-site buildings.

Dump:	False
Structure:	True
Lagoon:	False
Landfill:	False
Pond:	False
Disp Start:	Not reported
Disp Term:	Not reported
Lat/Long:	Not reported
Dell:	Not reported
Record Add:	9/18/2013 11:54:00 AM
Record Upd:	9/18/2013 11:54:00 AM
Updated By:	DKHARRIN
Own Op:	Owner
Sub Type:	01
Owner Name:	Not reported
Owner Company:	20 Rewe Street Ltd.
Owner Address:	885 Conklin Street
Owner Addr2:	Not reported
Owner City,St,Zip:	Farmingdale, NY 11735-2400

CHLORAL GROUP (Continued) **S102637940**

Owner Country:	United States of America
HW Code:	224182
Waste Type:	TETRACHLOROETHYLENE (PCE)
Waste Quantity:	UNKNOWN
Waste Code:	Not reported
Crossref ID:	Not reported
Cross Ref Type Code:	Not reported
Cross Ref Type:	Not reported
Record Added Date:	Not reported
Record Updated:	Not reported
Updated By:	Not reported

CBS AST:

CBS Number:	2-000036
ICS Number:	2-125127
PBS Number:	Not reported
MOSF Number:	Not reported
SPDES Number:	Not reported
Facility Status:	TEMPORARILY OUT-OF-SERVICE
Facility Type:	Not reported
Telephone:	(718) 388-2056
Facility Town:	NEW YORK CITY
Region:	STATE
Expiration Date:	04/28/1991
Total Capacity of All Active Tanks(gal):	0
Operator:	KENNETH GOLDSTEIN
Emergency Contact:	FRANK TERRANOUA
Emergency Phone:	(516) 358-9276
Owner Name:	CHLORAL CHEMICAL CORP.
Owner Address:	171 LOMBARDY ST.
Owner City,St,Zip:	BROOKLYN, NY 11222
Owner Telephone:	(718) 388-2056
Owner Type:	Corporate/Commercial
Owner Sub Type:	Not reported
Mail Name:	CHLORAL CHEMICAL CORP.
Mail Contact Addr:	171 LOMBARDY ST.
Mail Contact Addr2:	Not reported
Mail Contact Contact:	FRANK TERRANOUA
Mail Contact City,St,Zip:	BROOKLYN, NY 11222
Mail Phone:	(718) 388-2056

Tank Id:	00002
CAS Number:	7782505
Federal ID:	Not reported
Tank Status:	Not reported
Install Date:	06/88
Tank Closed:	00/00
Capacity (Gal):	400
Chemical:	Chlorine
Tank Location:	Indoors, Aboveground
Tank Type:	Fiberglass reinforced plastic [FRP]
Total Tanks:	0
Tank Secret:	False
Tank Secondary Containment:	Other
Tank Error Status:	2
Date Entered:	04/28/1989
Certified Date:	04/28/1989

CHLORAL GROUP (Continued) **S102637940**

Substance:	Not reported
Internal Protection:	Not reported
External Protection:	Not reported
Pipe Location:	Not reported
Pipe Type:	Unknown
Pipe Internal:	Not reported
Pipe External:	Not reported
Pipe Flag:	False
Leak Detection:	Not reported
Overfill Protection:	Not reported
Haz Percent:	0
Last Test:	Not reported
Due Date:	Not reported
SWIS Code:	6101
Lat/Long:	Not reported
Is Updated:	False
Renew Date:	02/12/91
Is It There:	False
Delinquent:	False
Date Expired:	04/28/91
Owner Mark:	1
Certificate Needs to be Printed:	False
Fiscal Amt for Registration Fee Correct:	True
Renewal Has Been Printed for Facility:	True
Pre-Printed Renewal App Last Printed:	02/12/1991

Tank Id:	00001
CAS Number:	7782505
Federal ID:	Not reported
Tank Status:	Not reported
Install Date:	06/88
Tank Closed:	00/00
Capacity (Gal):	400
Chemical:	Chlorine
Tank Location:	Indoors, Aboveground
Tank Type:	Fiberglass reinforced plastic [FRP]
Total Tanks:	0
Tank Secret:	False
Tank Secondary Containment:	Other
Tank Error Status:	2
Date Entered:	04/28/1989
Certified Date:	04/28/1989
Substance:	Not reported
Internal Protection:	Not reported
External Protection:	Not reported
Pipe Location:	Not reported
Pipe Type:	Unknown
Pipe Internal:	Not reported
Pipe External:	Not reported
Pipe Flag:	False
Leak Detection:	Not reported
Overfill Protection:	Not reported
Haz Percent:	0
Last Test:	Not reported
Due Date:	Not reported
SWIS Code:	6101

CHLORAL GROUP (Continued) **S102637940**

Lat/Long: Not reported
Is Updated: False
Renew Date: 02/12/91
Is It There: False
Delinquent: False
Date Expired: 04/28/91
Owner Mark: 1
Certificate Needs to be Printed: False
Fiscal Amt for Registration Fee Correct: True
Renewal Has Been Printed for Facility: True
Pre-Printed Renewal App Last Printed: 02/12/1991

CBS:
CBS Number: 2-000036
Program Type: CBS
Facility Status: Unregulated/Closed
Expiration Date: 04/28/1991
Dec Region: 2
UTMX: 590028.18240000
UTMY: 4508603.6046700

AI205 **YELLOW FREIGHT SYSTEM, INC** **NY SHWS** **U003074537**
NNE **460 KINGSLAND AVE** **NY HIST UST** **N/A**
1/2-1 **BROOKLYN, NY 11222** **NY AST**
0.757 mi. **NY Spills**
3997 ft. **Site 1 of 2 in cluster AI**

Relative:
Lower

Actual:
9 ft.

SHWS:
Program: HW
Site Code: 415641
Classification: P
Region: 2
Acres: 3.500
HW Code: 224135
Record Add: 06/25/2009
Record Upd: 09/15/2010
Updated By: SRHEIGEL
Site Description: The Site is located at 460 Kingsland Avenue in the northernmost section of Brooklyn within a commercial/industrial area and is approximately 3.5 acres in size. It is bordered by Newtown Creek to the east, Kingsland Avenue to the west, Greenpoint Avenue to the north (adjacent to Newtown Creek WPCP), and the Former ExxonMobil Brooklyn Terminal (Mobil Brooklyn Refinery) to the south. Topographic elevations at the Site are approximately 7 feet above mean sea level (amsl) within the southeastern portion of the Site and gradually rise to approximately 11 ft amsl within the northwestern portion of the Site.The Site is currently vacant but was most recently used as a trucking distribution hub. The site has two abutting one-story buildings divided into storage and office space. Exterior areas are paved and used for delivery and shipping purposes, as well as the staging of delivery vehicles. The Site was historically operated as part of the former Mobil Brooklyn Refinery (SOCONY), which itself was a continuation of petroleum refining and storage operations that were prevalent in Greenpoint since the mid-Nineteenth Century. As part of the earlier petroleum refining and storage operations, the southern region of the Site was used for petroleum bulk storage purposes whereas improvements in the northern region of the Site included a

YELLOW FREIGHT SYSTEM, INC (Continued) **U003074537**

distillery and a boiler works storage yard. Under former operations, the Site also served as a petroleum bulk storage yard that included three petroleum bulk storage tanks, two chemical bulk storage tanks containing acids, and an API-type oil/water separator along the southern Site boundary. The site was reportedly used by Mobil?s Technical Services Division (TSD) for study of petroleum product uses.After refinery operations at the former Mobil Brooklyn Refinery ceased in 1966, the Site was sold in 1967 and redeveloped with the existing commercial building in 1968 and occupied by miscellaneous trucking operations. In addition, fifteen underground storage tanks containing diesel fuel, heating oil, and waste oil were maintained during the operation of the commercial/transfer facilities and were removed in 1994. A spill (#9402812) reported during the tank removal initiated site investigation and characterization activities. In addition, ExxonMobil has performed some investigation of the site as part of the remediation of the former Mobil Brooklyn Refinery.The initial investigation activities indicated petroleum-impacted soils existed within the shallow subsurface beneath the Site and that free-phase petroleum product was also located within the shallow subsurface. More recent sampling seeking to close the open spill identified PCB contamination in shallow soil under the asphalt pavement and indicated limited groundwater contamination from PCBs exists.

Env Problem: Soil sampling indicates that hazardous waste disposal has occurred at the site. Groundwater sampling at the site indicates that PCBs may be present in the shallow groundwater at levels above the NYSAWQS. Additional site characterization is necessary to examine complete nature and extent in groundwater and soil and to determine if a significant amount of waste is present.Petroleum impacts are present in site in shallow and deeper soils, and in groundwater from former refining operations on and near the site.

Health Problem: As information for this site becomes available, it will be reviewed by the NYSDOH to determine if site contamination presents public health exposure concerns.

Dump:	Not reported
Structure:	Not reported
Lagoon:	Not reported
Landfill:	Not reported
Pond:	Not reported
Disp Start:	Not reported
Disp Term:	Not reported
Lat/Long:	Not reported
Dell:	Not reported
Record Add:	Not reported
Record Upd:	Not reported
Updated By:	Not reported
Own Op:	Owner
Sub Type:	02
Owner Name:	Not reported
Owner Company:	NEW SAG LLC
Owner Address:	2 GALASSO PLACE
Owner Addr2:	Not reported
Owner City,St,Zip:	MASPETH, NY 11378
Owner Country:	United States of America
Own Op:	Owner
Sub Type:	NNN
Owner Name:	SALVATORE TROVATO

YELLOW FREIGHT SYSTEM, INC (Continued) **U003074537**

Owner Company:	REVEAL KINGSLAND LLC
Owner Address:	X
Owner Addr2:	Not reported
Owner City,St,Zip:	X, NY 11222
Owner Country:	United States of America
Own Op:	Owner
Sub Type:	NNN
Owner Name:	FRANK GALASSO
Owner Company:	NEWSAG LLC
Owner Address:	X
Owner Addr2:	Not reported
Owner City,St,Zip:	X, NY 11222
Owner Country:	United States of America
HW Code:	Not reported
Waste Type:	Not reported
Waste Quantity:	Not reported
Waste Code:	Not reported
Crossref ID:	Not reported
Cross Ref Type Code:	Not reported
Cross Ref Type:	Not reported
Record Added Date:	Not reported
Record Updated:	Not reported
Updated By:	Not reported

HIST UST:

PBS Number:	2-318035
SPDES Number:	Not reported
Emergency Contact:	CARL BEZNOTT
Emergency Telephone:	(913) 344-3000
Operator:	STEVE SHINNERS
Operator Telephone:	(913) 344-3000
Owner Name:	YELLOW FREIGHT SYSTEM, INC
Owner Address:	10990 ROE AVE
Owner City,St,Zip:	OVERLAND PARK, KS 66211
Owner Telephone:	(913) 345-3000
Owner Type:	Corporate/Commercial
Owner Subtype:	Not reported
Mailing Name:	YELLOW FREIGHT SYSTEM, INC
Mailing Address:	10990 ROE AVE
Mailing Address 2:	Not reported
Mailing City,St,Zip:	OVERLAND PARK, KS 66211
Mailing Contact:	ENVIRONMENTAL SERVICES
Mailing Telephone:	(913) 344-3000
Owner Mark:	First Owner
Facility Status:	2 - Unregulated by PBS (the total capacity is less than 1,101 gallons) and Subpart 360-14.
Facility Addr2:	460 KINGSLAND AVE
SWIS ID:	6101
Old PBS Number:	Not reported
Facility Type:	TRUCKING/TRANSPORTATION
Inspected Date:	Not reported
Inspector:	Not reported
Inspection Result:	Not reported
Federal ID:	Not reported
Certification Flag:	False
Certification Date:	09/04/1992
Expiration Date:	07/20/1997

YELLOW FREIGHT SYSTEM, INC (Continued) **U003074537**

Renew Flag:	False
Renewal Date:	Not reported
Total Capacity:	275
FAMT:	True
Facility Screen:	No Missing Data
Owner Screen:	No Missing Data
Tank Screen:	No Missing Data
Dead Letter:	False
CBS Number:	Not reported
Town or City:	NEW YORK CITY
County Code:	61
Town or City:	01
Region:	2

Tank Id:	006
Tank Location:	UNDERGROUND
Tank Status:	Closed-Removed
Install Date:	Not reported
Capacity (gals):	550
Product Stored:	DIESEL
Tank Type:	Steel/carbon steel
Tank Internal:	None
Tank External:	Not reported
Pipe Location:	Underground
Pipe Type:	STEEL/IRON
Pipe Internal:	Not reported
Pipe External:	Not reported
Second Containment:	None
Leak Detection:	None
Overfill Prot:	None
Dispenser:	Submersible
Date Tested:	Not reported
Next Test Date:	Not reported
Missing Data for Tank:	Minor Data Missing
Date Closed:	07/01/1994
Test Method:	Not reported
Deleted:	False
Updated:	True
Lat/long:	Not reported

Tank Id:	007
Tank Location:	UNDERGROUND
Tank Status:	Closed-Removed
Install Date:	Not reported
Capacity (gals):	550
Product Stored:	DIESEL
Tank Type:	Steel/carbon steel
Tank Internal:	None
Tank External:	Not reported
Pipe Location:	Underground
Pipe Type:	STEEL/IRON
Pipe Internal:	Not reported
Pipe External:	Not reported
Second Containment:	None
Leak Detection:	None
Overfill Prot:	None

YELLOW FREIGHT SYSTEM, INC (Continued) **U003074537**

Dispenser:	Submersible
Date Tested:	Not reported
Next Test Date:	Not reported
Missing Data for Tank:	Minor Data Missing
Date Closed:	07/01/1994
Test Method:	Not reported
Deleted:	False
Updated:	True
Lat/long:	Not reported

Tank Id:	015
Tank Location:	UNDERGROUND
Tank Status:	Closed-Removed
Install Date:	Not reported
Capacity (gals):	1000
Product Stored:	UNKNOWN
Tank Type:	Steel/carbon steel
Tank Internal:	None
Tank External:	None
Pipe Location:	Underground
Pipe Type:	STEEL/IRON
Pipe Internal:	None
Pipe External:	None
Second Containment:	None
Leak Detection:	None
Overfill Prot:	None
Dispenser:	Suction
Date Tested:	Not reported
Next Test Date:	Not reported
Missing Data for Tank:	No Missing Data
Date Closed:	07/01/1994
Test Method:	Not reported
Deleted:	False
Updated:	True
Lat/long:	Not reported

AST:

Region:	STATE
DEC Region:	2
Site Status:	Unregulated/Closed
Facility Id:	2-318035
Program Type:	PBS
UTM X:	589315.25375000003
UTM Y:	4509558.9214300001
Expiration Date:	07/20/1997
Site Type:	Trucking/Transportation/Fleet Operation

Affiliation Records:

Site Id:	14649
Affiliation Type:	Facility Owner
Company Name:	YELLOW FREIGHT SYSTEM, INC
Contact Type:	Not reported
Contact Name:	Not reported
Address1:	10990 ROE AVE
Address2:	Not reported
City:	OVERLAND PARK

YELLOW FREIGHT SYSTEM, INC (Continued) **U003074537**

State:	KS
Zip Code:	66211
Country Code:	001
Phone:	(913) 345-3000
EMail:	Not reported
Fax Number:	Not reported
Modified By:	TRANSLAT
Date Last Modified:	3/4/2004

Site Id:	14649
Affiliation Type:	Mail Contact
Company Name:	YELLOW FREIGHT SYSTEM, INC
Contact Type:	Not reported
Contact Name:	ENVIRONMENTAL SERVICES
Address1:	10990 ROE AVE
Address2:	Not reported
City:	OVERLAND PARK
State:	KS
Zip Code:	66211
Country Code:	001
Phone:	(913) 344-3000
EMail:	Not reported
Fax Number:	Not reported
Modified By:	TRANSLAT
Date Last Modified:	3/4/2004

Site Id:	14649
Affiliation Type:	On-Site Operator
Company Name:	YELLOW FREIGHT SYSTEM, INC
Contact Type:	Not reported
Contact Name:	STEVE SHINNERS
Address1:	Not reported
Address2:	Not reported
City:	Not reported
State:	NN
Zip Code:	Not reported
Country Code:	001
Phone:	(913) 344-3000
EMail:	Not reported
Fax Number:	Not reported
Modified By:	TRANSLAT
Date Last Modified:	3/4/2004

Site Id:	14649
Affiliation Type:	Emergency Contact
Company Name:	YELLOW FREIGHT SYSTEM, INC
Contact Type:	Not reported
Contact Name:	CARL BEZNOTT
Address1:	Not reported
Address2:	Not reported
City:	Not reported
State:	NN
Zip Code:	Not reported
Country Code:	001
Phone:	(913) 344-3000
EMail:	Not reported
Fax Number:	Not reported

YELLOW FREIGHT SYSTEM, INC (Continued) **U003074537**

Modified By: TRANSLAT
Date Last Modified: 3/4/2004

Tank Info:

Tank Number: 014
Tank Id: 48533
Material Code: 9999
Common Name of Substance: Other

Equipment Records:
B00 - Tank External Protection - None
H00 - Tank Leak Detection - None
C02 - Pipe Location - Underground/On-ground
F00 - Pipe External Protection - None
A00 - Tank Internal Protection - None
D01 - Pipe Type - Steel/Carbon Steel/Iron
G00 - Tank Secondary Containment - None
J02 - Dispenser - Suction Dispenser
I00 - Overfill - None
Tank Location: 1
Tank Type: Steel/Carbon Steel/Iron
Tank Status: Closed - Removed
Pipe Model: Not reported
Install Date: 07/01/1994
Capacity Gallons: 1000
Tightness Test Method: NN
Date Test: Not reported
Next Test Date: Not reported
Date Tank Closed: 07/01/1994
Register: True
Modified By: TRANSLAT
Last Modified: 03/04/2004
Material Name: Other

Tank Number: 017
Tank Id: 48535
Material Code: 9999
Common Name of Substance: Other

Equipment Records:
B00 - Tank External Protection - None
H00 - Tank Leak Detection - None
C02 - Pipe Location - Underground/On-ground
F00 - Pipe External Protection - None
A00 - Tank Internal Protection - None
D01 - Pipe Type - Steel/Carbon Steel/Iron
G00 - Tank Secondary Containment - None
J02 - Dispenser - Suction Dispenser
L09 - Piping Leak Detection - Exempt Suction Piping
I00 - Overfill - None
Tank Location: 6
Tank Type: Steel/Carbon Steel/Iron
Tank Status: In Service
Pipe Model: Not reported

YELLOW FREIGHT SYSTEM, INC (Continued) **U003074537**

Install Date:	01/01/1978
Capacity Gallons:	275
Tightness Test Method:	NN
Date Test:	Not reported
Next Test Date:	Not reported
Date Tank Closed:	Not reported
Register:	True
Modified By:	TRANSLAT
Last Modified:	03/04/2004
Material Name:	Other

SPILLS:

Facility ID:	9403747
Facility Type:	ER
DER Facility ID:	251993
Site ID:	312530
DEC Region:	2
Spill Date:	6/16/1994
Spill Number/Closed Date:	9403747 / 12/26/2002
Spill Cause:	Other
Spill Class:	Known release with minimal potential for fire or hazard. DEC Response. Willing Responsible Party. Corrective action taken.
SWIS:	2401
Investigator:	SJMILLER
Referred To:	Not reported
Reported to Dept:	6/16/1994
CID:	Not reported
Water Affected:	Not reported
Spill Source:	Commercial/Industrial
Spill Notifier:	Other
Cleanup Ceased:	Not reported
Cleanup Meets Std:	False
Last Inspection:	Not reported
Recommended Penalty:	False
UST Trust:	False
Remediation Phase:	0
Date Entered In Computer:	9/22/1994
Spill Record Last Update:	10/3/2003
Spiller Name:	Not reported
Spiller Company:	YELOW FREIGHT LINE
Spiller Address:	460 KINGSLAND AVENUE
Spiller City,St,Zip:	BROOKLYN, NY
Spiller Company:	001
Contact Name:	Not reported
Contact Phone:	Not reported
DEC Memo:	Prior to Sept, 2004 data translation this spill Lead_DEC Field was "MILLER"SEE EARLY, OPEN SPILL REPORT NO. 9402812.10/10/95: This is additional information about material spilled from the translation of the old spill file: PETRO & HYDRO CARBON.12/26/02, MILLER CLOSED SPILL REPORT 9403747 AND CROSS-REFERENCED IT WITH OPEN, EARLIER SPILL REPORT NO. 9402812.
Remarks:	SPILL PREVIOUSLY REPORTED

Material:

Site ID:	312530
Operable Unit ID:	997426
Operable Unit:	01

YELLOW FREIGHT SYSTEM, INC (Continued) **U003074537**

Material ID:	383917
Material Code:	0009
Material Name:	Gasoline
Case No.:	Not reported
Material FA:	Petroleum
Quantity:	-1
Units:	Pounds
Recovered:	No
Resource Affected:	Not reported
Oxygenate:	False

Tank Test:

Facility ID:	9402812
Facility Type:	ER
DER Facility ID:	251993
Site ID:	312529
DEC Region:	2
Spill Date:	5/19/1994
Spill Number/Closed Date:	9402812 / 3/27/2009
Spill Cause:	Unknown
Spill Class:	Known release that creates potential for fire or hazard. DEC Response. Willing Responsible Party. Corrective action taken.
SWIS:	2401
Investigator:	ADZHITOM
Referred To:	Not reported
Reported to Dept:	5/26/1994
CID:	Not reported
Water Affected:	Not reported
Spill Source:	Unknown
Spill Notifier:	Other
Cleanup Ceased:	Not reported
Cleanup Meets Std:	False
Last Inspection:	Not reported
Recommended Penalty:	False
UST Trust:	False
Remediation Phase:	0
Date Entered In Computer:	7/22/1994
Spill Record Last Update:	3/31/2009
Spiller Name:	Not reported
Spiller Company:	YELLOW FREIGHT SYSTEM
Spiller Address:	10990 ROE AVENUE
Spiller City,St,Zip:	OVERLAND PARK, KS 662
Spiller Company:	001
Contact Name:	Not reported
Contact Phone:	Not reported
DEC Memo:	Prior to Sept, 2004 data translation this spill Lead_DEC Field was "ROMMEL" ALSO SEE LATER, CLOSED SPILL REPORT NO. 9403747.10/10/95: This is additional information about material spilled from the translation of the old spill file: HEAVY FUEL OIL.03/29/04Related to Mobil Greenpoint spillTransferred from Miller to Rommel.10/12/04Received call from John Harrison, EcolSciences, Rockaway, NJ, 973-366-9500, representing potential buyer. Plans to FOIA the file. Rommel3/4/05 - Mr. Arthur Max, a consultant representing the current owner called to inquire about what it takes to close out the case. His Number is 201-867-6777. Transfer it to

YELLOW FREIGHT SYSTEM, INC (Continued) **U003074537**

Alex Zhitomirsky. - KST3/31/2005 According to Arthur Max Yellow Freight pulled some tanks in 1994. They found and removed most of the soil contamination. DEC asked to remove more contamination around the perimeter. Woodward Clyde stated that due to the Mobil spill and high background contamination there is no point in removing more soil. Weintraub real estate company was hired by Yellow Freight. Alex Zhitomirsky requested on March 4, 2005, that the responsible party should submit documentation supporting their case to NYSDEC. AZ9/26/2005 Conversation with Arthur Max. They want to buy this property and inquired what should be done in order to close this spill. I responded that site assessment should be performed. Gw wells installed at the property and along the perimetr of the property in order to compare background contamination with the site contamination. AZ1/17/2006 I left a message for Arthur Max. Investigation/delineation is pending. AZ1/18/2006 I contacted Arthur Max (Weintraub, Casey - Realtors 201-876-6777). He informed me that they sold this property in November 2005 to Sagres, LLC 2 Galasso Place, Maspeth, NY 11378 718-456-1800(?)(they are in the same building as Galasso Trucking).I contacted Frank Galasso (partner) at 718-456-1800. He said that I should talk to Phil Galasso (partner)516-965-7766. He will ask him to contact me ASAP. AZ4/3/2006 I contacted Phil Galasso (Reveal New Sag LLC.)516-965-7766. He will file for FOIL and have his consultant contact me. AZ6/13/2006 I left a message for John Urda (DEC Legal)requesting his assistance with this case. AZ6/14/2006 Jon Kolleeny recommended to refer this case to J. Urda. J. Urda recommended to send RP a short form STIP. J. Kolleeny supported this recommendation. A short form STIP was sent to Phil Galasso, Sagres LLC, 2 Galasso Place, Maspeth, NY 11378 AZ6/27/2006 Received a message from Steve Russo (212-421-2150). Left a message for Steve Russo. AZ6/27/2006 Conversation with Steve Russo, attorney for the owner (Reveal New Sag). He works for Sive Paget company(212-421-2150). They will send me report for review. I will get back to them when I review the report. AZ6/28/2006 The report does not contain a map showing the locations of the old excavated tanks (15 USTs). No borings were installed near the old tank field. Fingerprint analyses were not attached. AZ7/27/2006 Left a message for Steve Russo (Sive, Paget & Riesel). AZ 8/2/2006 Conversation with Steve Russo (212-421-2150). I conveyed to him that the report lacks essential information:borings/wells were not installed near the old tank field; there is no map showing the old excavated tanks (15 USTs), fingerprint analyses were not attached to the report. DEC requested new borings/wells installation, mointoring of the new wells and fingerprint analyses of the free phase. He will get back to me with a plan of actin in a week. AZ8/10/06 I sent e-mail to Steven Russo Sive, Paget & Riesel, P.C. at 460 Park Avenue New York, New York 10022(212) 421-2150 confirming the additional items that should be submitted to DEC:1. A sampling plan providing for the installation of groundwater wells and collection of soil samples proximate to the area where the former Yellow Freight USTs were excavated 2. Reflect the former UST location on the map or maps accompanying the supplemental sampling plan 3. Provide results of historic and new fingerprint analysis of petroleum, if any, collected from the newly installed monitoring wells or, if no free product is collected from the wells, from soil samples. AZ1/31/2007 I contacted Steven Russo @ (212) 421-2150 (Sive, Paget & Riesel). Exxon Mobil is preparing an extensive sampling plan for this site which will be submitted within a month. He will send me fingerprint analyses and a map with tank

YELLOW FREIGHT SYSTEM, INC (Continued) **U003074537**

locations. He will forward a sampling plan as soon as it will be available. AZ2/6/2007 Received historical and current fingerprint analyses from Steve Russo. He stated that "we are hoping to finalize access issues with Exxon Mobil in the next week so that a work plan to more fully investigate the site can be submitted shortly." AZ4/13/2007 Received e-mail from Ed Hampston (DER Albany). He received proposed investigation plan (part of investigations associated with the former Mobil Refinery/Terminal from Exxon) and forwarded it to Reg. 2. E. Hampston will likely to request some of their borings go beyond the first impermeable layer they encounter (or nest wells) to see if there is deeper contamination. I reviewed the Exxon proposals and discussed the work plan with Ed. I suggested increasing the number of wells (they initially suggested 3 wells), advancing wells at the locations of the former Yellow Freight tanks, advancing wells near the Exxon plume boundaries, performing fingerprint analyses on all samples, compiling detailed groundwater and soil plume maps. AZ11/1/2007 Reviewed Investigation Report by Roux Associates dated August 2, 2007 and received on August 21, 2007. Nine soil borings and three new shallow aquifer wells wells and three new regional aquifer monitoring wells were completed. SVOC and metals were detected at concentrations greater than the NYSDEC Restricted Commercial Use Criteria in the shallow subsurface beneath the property. with the highest concentrations present in the vicinity of SB-4, SB-7, SB-9. PCBs were also detected at three soil borings with the highest concentrations observed at SB-6. Although petroleum staining was observed throughout the shallow subsurface, only globules of free product were observed at two locations that were associated historic petroleum storage operations. There were no observed visual impacts within the regional aquifer. VOC and SVOCs are present in groundwater above the NYSDEC AWQSGV within the shallow aquifer. PCB were detected in one location within the sallow aquifer at monitoring well KNW-4. Within the regional aquifer, only minor concentrations of petroleum and chlorinated compounds were observed in gw above the guidance level. According to the report, data indicated that the free product plume present within the regional aquifer beneath the Exxon Mobil Brooklyn Terminal to the south of the property does not extend to the north beneath the property. AZ 12-27-2007 Letters to Phil Galasso and Exxon Mobil were sent out by DEC (Ed Hampston - Central Office). The DEC letters required further investigation and remediation of the site. AZ1-9-2008 Meeting with Philip Galasso (Revael New Sag), John Urda, Ed Hapston, Alan Michaels (by phone NYSDEC), Michael Bogin (Steve, Paget), Dan Buget. AZ8-12-2008 The owner is proceeding with the sale of the property. The existing building will be demolished for a "clean fill" recycling operation. As part of the demo, they intend to dig out around the building footprint, and want to know if this will be enough to close the UST spill. I recommended taking the end point samples. Also, a work plan containing a site map with UST locations, hot spots (based on the previous investigations), the excavation area and proposed sampling locations should be submitted to DEC. I conveyed my suggestions to John Urda and Ed Hampston. AZ10-27-2008 I have received an e-mail from Ed Hampston who forwarded a request for spill closure by Leggette, Brashears @ Graham. I e-mailed my response to John Urda and Ed Hampstead. AZ10-29-2008 Conference call with John Urda and Michael Bogin. DEC requested that New Sag investigate and remediate area in front of the building at the locations of the former USTs (diesel, waste oil and heating oil tanks). According to

YELLOW FREIGHT SYSTEM, INC (Continued) **U003074537**

September 19, 1994 closure report, waste oil tank had 3 holes and soil in the USTs area exhibited VOC exceedances. Also, VOC concentrations in the former USTs area exceeded the background concentrations. DEC (Mike Mulqueen 2-27-1995) requested further investigation and remediation. AZ1-8-2008 A conference call with Central office was held (V.Brevdo, J. Urda, Ed Hampston, Alan Michaels, Joseph White). The site was discussed. Central Office will work with Exxon Mobil to address PCB contamination. AZ2/4/2009 A meeting was held among Alex Zhitomirsky, John Urda, Vadim Brevdo, Allan Michaels, Ed Hampston of DEC and Phil Galasso and Michael Bogin representing Mr. Galasso. Phil Galasso and Michael Bogin presented information that appears to support their conviction that PCB contamination and remaining petroleum contamination plums are part of a greater Exxon Mobil plume (Greenpoint plume) and, therefore, should be investigated/remediated by Exxon Mobil. It was decided that Albany (Ed Hempston and Allan Michaels) will call a meeting with Exxon Mobil so the other party can present their case. If information presented by 460 Kingsland owners is confirmed then this spill number will be closed and referred to a main spill number of Greenpoint (Exxon Mobil)spill for further investigation/remediation. AZ3-27-2009 After consultation with V. Brevdo, J. Urda and Ed Hampston this spill number is closed. According to Ed Hampston, all further activities for this site will be tracked under spill #8800244 (this is the spill Central Ofiice has PIN attached). Ed Hampston intends to create a P site for 460 Kingsland. AZ

Remarks: FOUNDATION TEST BARINGS-OIL MAY BE FROM ADJACENT MOBIL REFINERY

Material:

Site ID:	312529
Operable Unit ID:	996611
Operable Unit:	01
Material ID:	567174
Material Code:	0066A
Material Name:	UNKNOWN PETROLEUM
Case No.:	Not reported
Material FA:	Petroleum
Quantity:	-1
Units:	Pounds
Recovered:	No
Resource Affected:	Not reported
Oxygenate:	False

Tank Test:

Facility ID:	0307959
Facility Type:	ER
DER Facility ID:	251993
Site ID:	107522
DEC Region:	2
Spill Date:	10/28/2003
Spill Number/Closed Date:	0307959 / 11/13/2003
Spill Cause:	Unknown
Spill Class:	Known release with minimal potential for fire or hazard. DEC Response. Willing Responsible Party. Corrective action taken.
SWIS:	2401
Investigator:	TJDEMEO

YELLOW FREIGHT SYSTEM, INC (Continued) **U003074537**

Referred To:	Not reported
Reported to Dept:	10/28/2003
CID:	207
Water Affected:	Not reported
Spill Source:	Commercial Vehicle
Spill Notifier:	Fire Department
Cleanup Ceased:	Not reported
Cleanup Meets Std:	False
Last Inspection:	Not reported
Recommended Penalty:	False
UST Trust:	False
Remediation Phase:	0
Date Entered In Computer:	10/28/2003
Spill Record Last Update:	11/13/2003
Spiller Name:	Not reported
Spiller Company:	Not reported
Spiller Address:	Not reported
Spiller City,St,Zip:	***Update***, ZZ
Spiller Company:	001
Contact Name:	FDNY DISP 381
Contact Phone:	(718) 965-8300
DEC Memo:	Prior to Sept, 2004 data translation this spill Lead_DEC Field was "DEMEO"10/28/2003 - ROSSAN, DDO; Called FDNY Disp. 381, who confirmed that clean-up is been done by the Sanitation Dept. using Spedi-dri. and sand. Advised that the NYS-DEP be informed. FDNY called again to cinfirmed that amount of diesel spilled is 200 gallons.Discussed with Michelle, who decided to visit spill site. Ed.10/29/03 Tipple conducted site visit//sand still on roadway//three drums of mostly liquid oil on site//called FDNY, located captain who responded, by the time the FD arrived, the truck responsible for the spill was long gone. Upon interviewing individuals who worked adjacent to the facility the truck was a dark green fuel iol truck, no one interviewed noticed the name of the company. NO RP IDENTIFIED. put drums on drum run.11/13/03 TJDContainers emptied on 11/7/03 as part of R2 drum run. See spill #9930008. Spill closed.
Remarks:	cleanup in progress

Material:

Site ID:	107522
Operable Unit ID:	874334
Operable Unit:	01
Material ID:	501480
Material Code:	0008
Material Name:	Diesel
Case No.:	Not reported
Material FA:	Petroleum
Quantity:	200
Units:	Gallons
Recovered:	No
Resource Affected:	Not reported
Oxygenate:	False

Tank Test:

AI206 NNE 1/2-1 0.800 mi. 4225 ft. | **FORMER MANHATTAN ADHESIVES PLANT**
425-459 GREENPOINT AVENUE
BROOKLYN, NY | **NY SHWS** | **S105972443**
N/A

Site 2 of 2 in cluster AI

Relative: Lower

Actual: 7 ft.

SHWS:

Program:	HW
Site Code:	58916
Classification:	N
Region:	2
Acres:	Not reported
HW Code:	224009
Record Add:	11/18/1999
Record Upd:	12/16/2003
Updated By:	kstang
Site Description:	The site did not qualify for addition to the Registry of Inactive Hazardous Disposal Sites. Manhattan Adhesives is currently an empty factory building that is located at the foot of the Greenpoint Ave., Bridge in Brooklyn. Besides the Manhattan Adhesives factory, about 10 feet from the northeast wall is a manhole (not a sewer or drain) into which liquid waste was allegedly discharged. This waste came from a condemned oil storage site located at the intersection of Rt. 280, and the NJ Turnpike in NJ. The manhole is suspected of being the opening to an underground tank; however, the quantity of the waste allegedly dumped exceeds the capacity of most tanks. This information was obtained from the State Senate Committee on Crime and the Brooklyn District Attorney's office. Phase I State Superfund has been completed. A partial phase II investigation was completed during 1985 and recommended no further action. The Responsible Party has agreed to undertake an investigation in 1986. An investigation has not found hazardous waste on-site.
Env Problem:	Not reported
Health Problem:	Not reported
Dump:	Not reported
Structure:	Not reported
Lagoon:	Not reported
Landfill:	Not reported
Pond:	Not reported
Disp Start:	Not reported
Disp Term:	Not reported
Lat/Long:	Not reported
Dell:	Not reported
Record Add:	Not reported
Record Upd:	Not reported
Updated By:	Not reported
Own Op:	Owner
Sub Type:	E
Owner Name:	Not reported
Owner Company:	FRANK CASTIGLIONE
Owner Address:	32-02 COLLEGE POINT BLVD.
Owner Addr2:	Not reported
Owner City,St,Zip:	FLUSHING, NY 11354
Owner Country:	United States of America
Own Op:	Owner
Sub Type:	NNN
Owner Name:	Not reported
Owner Company:	Frank Castiglione
Owner Address:	32-02 College Point Boulevard

FORMER MANHATTAN ADHESIVES PLANT (Continued) **S105972443**

Owner Addr2:	Not reported
Owner City,St,Zip:	Flushing, NY 11354
Owner Country:	United States of America
HW Code:	Not reported
Waste Type:	Not reported
Waste Quantity:	Not reported
Waste Code:	Not reported
Crossref ID:	Not reported
Cross Ref Type Code:	Not reported
Cross Ref Type:	Not reported
Record Added Date:	Not reported
Record Updated:	Not reported
Updated By:	Not reported

207
ESE
1/2-1
0.823 mi.
4343 ft.

EQUITY WORKS **EDR MGP** **1008407885**
MASPETH AND VANDERVORT AVES. **N/A**
BROOKLYN, NY 11211

Relative:
Lower

Actual:
15 ft.

Manufactured Gas Plants:
No additional information available

AJ208
East
1/2-1
0.863 mi.
4556 ft.

GREENPOINT **EDR MGP** **1008407892**
287 MASPETH AVENUE **N/A**
BROOKLYN, NY 11211

Site 1 of 2 in cluster AJ

Relative:
Higher

Actual:
18 ft.

Manufactured Gas Plants:
No additional information available

AJ209
East
1/2-1
0.863 mi.
4556 ft.

NATIONAL GRID GREENPOINT SERVICE CENTER **NY SHWS** **S104787368**
287 MASPETH AVENUE **NY SWF/LF** **N/A**
BROOKLYN, NY 11211 **NY LTANKS**
NY TANKS
Site 2 of 2 in cluster AJ **NY Spills**
NY VCP
NY BROWNFIELDS
NY MOSF

Relative:
Higher

Actual:
18 ft.

SHWS:

Program:	HW
Site Code:	372971
Classification:	Significant threat to the public health or environment - action required.
Region:	2
Acres:	117.000
HW Code:	224052
Record Add:	11/02/2006
Record Upd:	11/19/2014

NATIONAL GRID GREENPOINT SERVICE CENTER (Continued) **S104787368**

Updated By: GWCROSS

Site Description: Location:The site is a large parcel located along Newtown Creek at 287 Maspeth Avenue in Brooklyn,NY in Kings County.It is bounded ny Newtown Creek to the east, Maspeth Ave. to the south, Vandevoort Ave. to the west, and Lombardy St. to the north.Site Features:The site is currently known as the Greenpoint Energy Center, and houses a major liquefied natural gas storage facility and compressor station, an operations center for KeySpan's distribution and service units, and a warehouse facility. Current zoning and land uses:Surrounding land uses are mixed industrial, residential, and commercial.The nearest residential land use is located adjacent to the northwest corner of the site.Past use of the site:A large MGP and byproduct coking operation operated on the site from 1928 until 1952. Coal tar has been found in subsurface soils, but the full extent of contamination has not yet been established. The surrounding neighborhood also conatins a large petroleum spill, apparently unrelated to the MGP.A VCA to address the northeast corner of the property was listed under V00631. This work was undertaken to allow expansion of the existing liquefied gas facility, and included a relatively small portion of the site. A site-wide RI began in the summer of 2012. The RI will be conducted in 3 phases and is scheduled to conclude in late 2014.Site Geology/hydrogeology:The site is underlain by fill and heterogeneous glacial deposits that include outwash sands with lenticulas silt and till deposits. Bedrock is approximately 200 feet below the ground surface. Groundwater flows northeasterly, toward the Newtown Creek.

Env Problem: According to the USEPA a preliminary assessment (PA) was prepared for the site dated September 24, 1986. The PA was not submitted or reviewed. A draft preliminary site investigaiton report was submitted to the Department in June 2004 for the northeast corner of the site. This report noted MGP DNAPL found across the site in the shallow depths (0-5 feet bgs) This material caused most of the soil samples to fail standards for several SVOCs including naphthalene, benzo(a)pyrene, and benzo(a)anthracene. The area noted was addressed in an IRM, but should be representative of a best-case for the site as a whole as it was in an area which was not actually part of the MGP operations. These exceedances represent a significant threat to the environment, This material is also known to contribute to groundwater contamination and sediment contamination. The site's location, adjacent to Newtown creek, means there is a potential for DNAPL to be leaking into the creek, contaminating sediments and surface water.A RI is currently ongoing. The first phase, begun in July 2012 is focused on the eastern portion of the site, adjacent to Newtown Creek.

Health Problem: Public exposures to wastes in soil and groundwater at the site are unlikely since access to the site is restricted. Potential impacts from soil vapors need to be evaluated. Potential exposures to seepage from the site in the adjacent Newtown Creek are unknown. Eating of fish and shellfish from Newtown Creek is restricted based on fish advisories for the East River, which apply to Newtown Creek as a tributary.

Dump: False
Structure: False
Lagoon: False
Landfill: False
Pond: False
Disp Start: Not reported
Disp Term: Not reported

NATIONAL GRID GREENPOINT SERVICE CENTER (Continued) **S104787368**

Lat/Long:	Not reported
Dell:	False
Record Add:	11/6/2006 2:08:00 PM
Record Upd:	9/20/2013 2:11:00 PM
Updated By:	ldennist
Own Op:	Owner
Sub Type:	NNN
Owner Name:	N/A
Owner Company:	BROOKLYN UNION GAS COMPANY
Owner Address:	1 METROTECH CENTER
Owner Addr2:	Not reported
Owner City,St,Zip:	BROOKLYN, NY 11201
Owner Country:	United States of America
HW Code:	224052
Waste Type:	COAL TAR
Waste Quantity:	UNKNOWN
Waste Code:	Not reported
HW Code:	224052
Waste Type:	COAL TAR
Waste Quantity:	UNKNOWN
Waste Code:	Not reported
HW Code:	224052
Waste Type:	NAPHTHALENE
Waste Quantity:	17.00
Waste Code:	Not reported
HW Code:	224052
Waste Type:	PYRENE
Waste Quantity:	83.00
Waste Code:	Not reported
HW Code:	224052
Waste Type:	BENZENE
Waste Quantity:	3.30
Waste Code:	Not reported
HW Code:	224052
Waste Type:	BENZO(A)PYRENE
Waste Quantity:	33.00
Waste Code:	Not reported
Crossref ID:	Not reported
Cross Ref Type Code:	Not reported
Cross Ref Type:	Not reported
Record Added Date:	Not reported
Record Updated:	Not reported
Updated By:	Not reported

SWF/LF:

Flag:	ACTIVE
Region Code:	2
Phone Number:	7182705786
Owner Name:	Raymond Moore
Owner Type:	Private
Owner Address:	84-24 Ditmas Ave
Owner Addr2:	Not reported
Owner City,St,Zip:	Brooklyn, NY 11236
Owner Email:	Not reported
Owner Phone:	7182705786
Contact Name:	Raymond Moore
Contact Address:	Not reported

NATIONAL GRID GREENPOINT SERVICE CENTER (Continued) **S104787368**

Contact Addr2:	Not reported
Contact City,St,Zip:	Not reported
Contact Email:	raymond.moore@us.ngrid.com
Contact Phone:	7182705786
Activity Desc:	C&D processing - registration
Activity Number:	[24W38]
Active:	Yes
East Coordinate:	590245
North Coordinate:	4508023
Accuracy Code:	4.3 - Utilization of Digital Orthophoto Quads
Regulatory Status:	Registration
Waste Type:	Asphalt;Concrete;Brick;Rock;Soil (Clean)
Authorization #:	24W38
Authorization Date:	Not reported
Expiration Date:	Not reported

LTANKS:

Site ID:	181619
Spill Number/Closed Date:	9211562 / 2/6/2007
Spill Date:	1/7/1993
Spill Cause:	Tank Test Failure
Spill Source:	Commercial/Industrial
Spill Class:	Known release that creates potential for fire or hazard. DEC Response. Willing Responsible Party. Corrective action taken.
Cleanup Ceased:	Not reported
Cleanup Meets Standard:	False
SWIS:	2401
Investigator:	VSZHUNE
Referred To:	Not reported
Reported to Dept:	1/7/1993
CID:	Not reported
Water Affected:	Not reported
Spill Notifier:	Tank Tester
Last Inspection:	Not reported
Recommended Penalty:	False
UST Involvement:	True
Remediation Phase:	0
Date Entered In Computer:	1/8/1993
Spill Record Last Update:	2/6/2007
Spiller Name:	FACILITY MANAGER
Spiller Company:	KEYSPAN ENERGY
Spiller Address:	ONE METROTECH CENTER
Spiller City,St,Zip:	BROOKLYN, NY 11201-
Spiller County:	001
Spiller Contact:	Not reported
Spiller Phone:	Not reported
Spiller Extention:	Not reported
DEC Region:	2
DER Facility ID:	14020
DEC Memo:	Prior to Sept, 2004 data translation this spill Lead_DEC Field was "ROMMEL"This spill case was reassigned from DEC (Sigona) to Rommel on01/07/2004.Per Bart Polozzitti of Keyspan(516-545-5511), major renovations have occurred at the site. The tank may have been removed, he will forward relevant information when gathered.01/02/07-Zhune got an e-mail from Bart Polozzitti requesting additional time to get the information. He said hopefully he will get it by 02/17/07. Bart Polozzitti cell # 646-235040301/09/07 Bart sent

NATIONAL GRID GREENPOINT SERVICE CENTER (Continued) **S104787368**

the information a tightness test report from Tanknology Corp. and a letter is included. The letter state the following:The subject underground storage tank (361A)located at 287 Maspeth Ave. Brooklyn, New York was tightness tested unsuccessfully on january 7, 1993. The other three fuel thanks on the same facility (Nos. 363, 364 &365) were tested tight on the same day. After repairing the vent connections causing the ullage leak above the level of product, the tank was retested on January 25, 1993 and passed. There was no release at any time to the surrounding environment.Spill Closed

Remarks: EIR

Material:

Site ID:	181619
Operable Unit ID:	978534
Operable Unit:	01
Material ID:	404952
Material Code:	0009
Material Name:	Gasoline
Case No.:	Not reported
Material FA:	Petroleum
Quantity:	0
Units:	Gallons
Recovered:	No
Resource Affected:	Not reported
Oxygenate:	False

Tank Test:

Site ID:	181619
Spill Tank Test:	1541042
Tank Number:	Not reported
Tank Size:	0
Test Method:	00
Leak Rate:	0
Gross Fail:	Not reported
Modified By:	Spills
Last Modified:	10/1/2004
Test Method:	Unknown

Site ID:	118273
Spill Number/Closed Date:	9009058 / 3/4/2003
Spill Date:	11/16/1990
Spill Cause:	Tank Test Failure
Spill Source:	Commercial/Industrial
Spill Class:	Known release that creates a file or hazard. DEC Response. Willing Responsible Party. Corrective action taken.
Cleanup Ceased:	Not reported
Cleanup Meets Standard:	False
SWIS:	2401
Investigator:	ADMIN. CLOSED
Referred To:	Not reported
Reported to Dept:	11/16/1990
CID:	Not reported
Water Affected:	Not reported
Spill Notifier:	Tank Tester
Last Inspection:	Not reported

NATIONAL GRID GREENPOINT SERVICE CENTER (Continued) **S104787368**

Recommended Penalty:	False
UST Involvement:	True
Remediation Phase:	0
Date Entered In Computer:	11/20/1990
Spill Record Last Update:	3/4/2003
Spiller Name:	Not reported
Spiller Company:	BROOKLYN UNION GAS
Spiller Address:	Not reported
Spiller City,St,Zip:	ZZ
Spiller County:	001
Spiller Contact:	Not reported
Spiller Phone:	Not reported
Spiller Extention:	Not reported
DEC Region:	2
DER Facility ID:	102793
DEC Memo:	Not reported
Remarks:	4K TANK FAILED HORNER EZY CHECK WITH AN UNDETERMINED LEAK RATE, WILL EXCAVATE, ISOLATE,REPAIR & RETEST.CLOSED DUE TO LACK OF ANY RECENT INFO - DOES NOT MEET ANY CLEANUP REQUIREMENTS.

Material:

Site ID:	118273
Operable Unit ID:	949558
Operable Unit:	01
Material ID:	432836
Material Code:	0009
Material Name:	Gasoline
Case No.:	Not reported
Material FA:	Petroleum
Quantity:	-1
Units:	Pounds
Recovered:	No
Resource Affected:	Not reported
Oxygenate:	False

Tank Test:

Site ID:	118273
Spill Tank Test:	1537896
Tank Number:	Not reported
Tank Size:	0
Test Method:	00
Leak Rate:	0
Gross Fail:	Not reported
Modified By:	Spills
Last Modified:	10/1/2004
Test Method:	Unknown

TANKS:

Facility Id:	2-306398
Region:	STATE
DEC Region:	2
Site Status:	Active
Program Type:	PBS
Expiration Date:	07/14/2017
UTM X:	590290.94556999998

NATIONAL GRID GREENPOINT SERVICE CENTER (Continued) **S104787368**

UTM Y: 4507980.1856899997

SPILLS:

Facility ID:	1006581
Facility Type:	ER
DER Facility ID:	394939
Site ID:	439941
DEC Region:	2
Spill Date:	9/17/2010
Spill Number/Closed Date:	1006581 / 9/17/2010
Spill Cause:	Equipment Failure
Spill Class:	Known release with minimal potential for fire or hazard. DEC Response. Willing Responsible Party. Corrective action taken.
SWIS:	2401
Investigator:	smsanges
Referred To:	Not reported
Reported to Dept:	9/17/2010
CID:	Not reported
Water Affected:	Not reported
Spill Source:	Commercial/Industrial
Spill Notifier:	Other
Cleanup Ceased:	Not reported
Cleanup Meets Std:	False
Last Inspection:	Not reported
Recommended Penalty:	False
UST Trust:	False
Remediation Phase:	0
Date Entered In Computer:	9/17/2010
Spill Record Last Update:	9/17/2010
Spiller Name:	Not reported
Spiller Company:	NAT GRID
Spiller Address:	Not reported
Spiller City,St,Zip:	NY
Spiller Company:	999
Contact Name:	MARTIN BRUCELLA
Contact Phone:	(516) 545-2401
DEC Memo:	Not reported
Remarks:	APPROX 25-30 GALLONS OF GAS MAIN DRIP WATER SPILLED TO SOIL/ASPHALT AND GRAVEL. CLEANUP IN PROGRESS.

Material:

Site ID:	439941
Operable Unit ID:	1190570
Operable Unit:	01
Material ID:	2185598
Material Code:	9999
Material Name:	Other - GAS MAIN DRIP WATER
Case No.:	Not reported
Material FA:	Other
Quantity:	30
Units:	Gallons
Recovered:	Not reported
Resource Affected:	Not reported
Oxygenate:	False

Tank Test:

NATIONAL GRID GREENPOINT SERVICE CENTER (Continued) **S104787368**

Facility ID:	0106270
Facility Type:	ER
DER Facility ID:	102793
Site ID:	181617
DEC Region:	2
Spill Date:	9/13/2001
Spill Number/Closed Date:	0106270 / 2/6/2007
Spill Cause:	Equipment Failure
Spill Class:	Known release with minimal potential for fire or hazard. DEC Response. Willing Responsible Party. Corrective action taken.
SWIS:	2401
Investigator:	VSZHUNE
Referred To:	Not reported
Reported to Dept:	9/13/2001
CID:	252
Water Affected:	Not reported
Spill Source:	Commercial Vehicle
Spill Notifier:	Responsible Party
Cleanup Ceased:	Not reported
Cleanup Meets Std:	False
Last Inspection:	Not reported
Recommended Penalty:	False
UST Trust:	False
Remediation Phase:	0
Date Entered In Computer:	9/13/2001
Spill Record Last Update:	2/6/2007
Spiller Name:	CALLER
Spiller Company:	KEYSPAN
Spiller Address:	175 EAST OLD COUNRTY RD
Spiller City,St,Zip:	HICKSVILLE, NY -
Spiller Company:	001
Contact Name:	SHAWN DAVIS
Contact Phone:	(516) 545-5589
DEC Memo:	Prior to Sept, 2004 data translation this spill Lead_DEC Field was "KRIMGOLD"9/13/01. J.Krimgold called Shawn Davis of Keyspan and left message.7/26/06 - Mike - Bart Palozzotti is now attatched to the number 516-545-5511. Unsure if Shawn Davis left Keyspan. Unable to get a hold of Bart.This spill case was reassigned from Bishop to Zhune02/10/07 Bart Palozzotti sent informartion. Miller Environmental Group did the cleaned up. I received invoice, Daily job report and the waste manifest. Spill Closed
Remarks:	FAULTY VALVE ON TRUCK MAY HAVE CAUSED SPILL-CONTRACTORS ENROTE FOR CLEANUP.

Material:

Site ID:	181617
Operable Unit ID:	844615
Operable Unit:	01
Material ID:	531133
Material Code:	0008
Material Name:	Diesel
Case No.:	Not reported
Material FA:	Petroleum
Quantity:	200
Units:	Gallons
Recovered:	No
Resource Affected:	Not reported
Oxygenate:	False

NATIONAL GRID GREENPOINT SERVICE CENTER (Continued) **S104787368**

Tank Test:

Facility ID:	0506134
Facility Type:	ER
DER Facility ID:	102793
Site ID:	351275
DEC Region:	2
Spill Date:	8/18/2005
Spill Number/Closed Date:	0506134 / 8/18/2005
Spill Cause:	Other
Spill Class:	Not reported
SWIS:	2401
Investigator:	JBVOUGHT
Referred To:	Not reported
Reported to Dept:	8/18/2005
CID:	409
Water Affected:	Not reported
Spill Source:	Unknown
Spill Notifier:	Local Agency
Cleanup Ceased:	Not reported
Cleanup Meets Std:	False
Last Inspection:	Not reported
Recommended Penalty:	False
UST Trust:	False
Remediation Phase:	0
Date Entered In Computer:	8/18/2005
Spill Record Last Update:	8/18/2005
Spiller Name:	UNKNOWN
Spiller Company:	UNKNOWN
Spiller Address:	UNKNOWN
Spiller City,St,Zip:	UNKNOWN, NY
Spiller Company:	999
Contact Name:	ED MILLER
Contact Phone:	(516) 792-7302
DEC Memo:	8/18/05-Vought-Called Ed and NYFD and NYPD left scene. FDNY put sand around pooled oil. NO responsible parties seen. FDNY diked oil. Pool is near gutter and spill originated from the middle of the street. Pooled oil is 3'x3'. FDNY contact is Captain Horton (Ladder 146) and Captain Villendahl (Engine 206). No sewers or drains affected and DEP was contacted. Vought called Sanitation Operations and they were previously called and are on their way. Spill closed by Vought.
Remarks:	YOU CAN SEE THE TRAIL OF MOTOR OIL ON THE ROADWAY. CLEAN UP IS NOT IN PROCESS. NOT THEIR RESPOSIBILY. ED CELL #917-731-8543.

Material:

Site ID:	351275
Operable Unit ID:	1108800
Operable Unit:	01
Material ID:	2098772
Material Code:	0015
Material Name:	Motor Oil
Case No.:	Not reported
Material FA:	Petroleum
Quantity:	25
Units:	Gallons
Recovered:	No

NATIONAL GRID GREENPOINT SERVICE CENTER (Continued) **S104787368**

Resource Affected:	Not reported
Oxygenate:	False

Tank Test:

Facility ID:	9606233
Facility Type:	ER
DER Facility ID:	102793
Site ID:	181621
DEC Region:	2
Spill Date:	8/13/1996
Spill Number/Closed Date:	9606233 / 10/27/1997
Spill Cause:	Other
Spill Class:	Known release with minimal potential for fire or hazard. DEC Response. Willing Responsible Party. Corrective action taken.
SWIS:	2401
Investigator:	MCTIBBE
Referred To:	Not reported
Reported to Dept:	8/14/1996
CID:	351
Water Affected:	Not reported
Spill Source:	Commercial/Industrial
Spill Notifier:	Responsible Party
Cleanup Ceased:	Not reported
Cleanup Meets Std:	False
Last Inspection:	Not reported
Recommended Penalty:	False
UST Trust:	False
Remediation Phase:	0
Date Entered In Computer:	8/14/1996
Spill Record Last Update:	7/16/1999
Spiller Name:	MARY CASEY
Spiller Company:	BROOKLYN UNION
Spiller Address:	287 MASPETH AVE
Spiller City,St,Zip:	BROOKLYN, NY
Spiller Company:	001
Contact Name:	MARY CASEY
Contact Phone:	(718) 403-3088
DEC Memo:	Prior to Sept, 2004 data translation this spill Lead_DEC Field was "TIBBE"SEE FILE.
Remarks:	there was a lack of over fill protection on tanks which allowed spill - all material was cleaned up - mark tibbe is familiar with facility

Material:

Site ID:	181621
Operable Unit ID:	1037209
Operable Unit:	01
Material ID:	345494
Material Code:	0008
Material Name:	Diesel
Case No.:	Not reported
Material FA:	Petroleum
Quantity:	10
Units:	Gallons
Recovered:	10
Resource Affected:	Not reported

NATIONAL GRID GREENPOINT SERVICE CENTER (Continued) **S104787368**

Oxygenate:	False

Tank Test:

Facility ID:	0303442
Facility Type:	ER
DER Facility ID:	102793
Site ID:	181395
DEC Region:	2
Spill Date:	7/2/2003
Spill Number/Closed Date:	0303442 / 7/9/2003
Spill Cause:	Human Error
Spill Class:	Known release with minimal potential for fire or hazard. DEC Response. Willing Responsible Party. Corrective action taken.
SWIS:	2401
Investigator:	JXZHAO
Referred To:	Not reported
Reported to Dept:	7/2/2003
CID:	199
Water Affected:	Not reported
Spill Source:	Commercial/Industrial
Spill Notifier:	Affected Persons
Cleanup Ceased:	Not reported
Cleanup Meets Std:	False
Last Inspection:	Not reported
Recommended Penalty:	False
UST Trust:	False
Remediation Phase:	0
Date Entered In Computer:	7/2/2003
Spill Record Last Update:	8/8/2003
Spiller Name:	Not reported
Spiller Company:	Not reported
Spiller Address:	Not reported
Spiller City,St,Zip:	***Update***, ZZ
Spiller Company:	001
Contact Name:	BART POLIZZOTTI
Contact Phone:	(516) 545-5511
DEC Memo:	Prior to Sept, 2004 data translation this spill Lead_DEC Field was "ZHAO"
Remarks:	contractor cleaning out drain accidentally dumped approx 2 yds of oily sludge type materal on ground at location - clean upcrew enroute

Material:

Site ID:	181395
Operable Unit ID:	870549
Operable Unit:	01
Material ID:	504309
Material Code:	0058A
Material Name:	SLUDGE
Case No.:	Not reported
Material FA:	Other
Quantity:	0
Units:	Gallons
Recovered:	No
Resource Affected:	Not reported
Oxygenate:	False

NATIONAL GRID GREENPOINT SERVICE CENTER (Continued) **S104787368**

Tank Test:

Click this hyperlink while viewing on your computer to access additional NY_SPILL: detail in the EDR Site Report.

VCP:

Program Type:	VCP
Site Code:	57149
HW Code:	V00631
Site Class:	A
SWIS:	2401
Region:	2
Town:	New York City
Acres:	2.000
Date Record Added:	01/16/2003
Date Record Updated:	06/30/2009
Updated By:	GWCROSS
Site Description:	The Greenpoint Energy Center is located in the Greenpoint section of Brooklyn, New York. The surrounding area is dominated by industrial and commercial uses with a limited residential area northwest of the the site.
Env Problem:	The site is impacted by MGP residuals. Coal tar is present at the site. KeySpan has proposed to remediate the most accessible contamination and leave the remaining contamination in place. The proposed remedy is under review by the department.
Health Problem:	Public exposures to wastes in soil and groundwater at the site are unlikely since access to the site is restricted. Potential impacts from soil vapors need to be evaluated. Potential exposures to seepage from the site in the adjacent Newtown Creek are unknown. Eating of fish and shellfish from Newtown Creek is restricted based on fish advisories for the East River, which apply to Newtown Creek as a tributary.

BROWNFIELDS:

Program:	BCP
Site Code:	57389
Acres:	119.000
HW Code:	C224052
SWIS:	2401
Town:	New York City
Update By:	MOBARRIE
Site Description:	See Site 224052
Env Problem:	Not reported
Health Problem:	Not reported

MOSF:

Facility ID:	2-2340
Program Type:	MOSF
Tank Status:	Unregulated/Closed
Expiration Date:	03/31/1992
Dec Region:	2
UTMX:	590195.67868000
UTMY:	4507995.2537200

210 NNW 1/2-1 0.880 mi. 4647 ft. | **FORMER NEY SMELTING AND REFINING COMPANY**
269 FREEMAN STREET
GREENPOINT, NY 11222 | **NY SHWS** | **S113916765**
N/A

Relative: Lower

Actual: 12 ft.

SHWS:

Program:	HW
Site Code:	439622
Classification:	N
Region:	2
Acres:	1.200
HW Code:	224144
Record Add:	09/08/2010
Record Upd:	10/31/2013
Updated By:	MJKOMORO

Site Description: Location:The Site is located across multiple addresses in the Greenpoint section of Brooklyn, NY. The addresses for the Site include 257, 259, 263, & 269 Freeman Street and 230, 238, 242 Eagle Street. 269 Freeman Street is also known as 105 Provost Street. The Newtown Creek Water Pollution Control Plant (WPCP) is located directly east of the Site.Site Features:The original Site encompassed five separate buildings and three yards that occupy seven separate lots. The buildings are no more than 2 stories in height. The entire Site is approximately 1.2 acres in size. There are manufacturing buildings to the north, south and west of the Site.Current Zoning/Uses:The area (and properties) is zoned M3-1 which includes heavy manufacturing and industrial uses along with certain commercial uses. Properties on the site are currently used for the manufacturing of air conditioning duct work, a distribution center for paint and varnish, parking, and staging of various contracting equipment.- 263-269 Freeman and 242 Eagle Street are currently used for the manufacturing of air conditioning duct work and accessories- 238 Eagle street is currently used for the distribution of paint and varnish. - The Yard portion east of 238 Eagle Street is currently an unused dirt yard. Historical Uses:In the early 1900?s the site was used as a cooperage for wooden barrel and cask production. From approximately 1942 to 1982, the property was occupied by Reliable Machine Company that had numerous paint spraying locations on the property. In 1982, Ney Smelting and Refining Company took ownership of the property in 1982 and renovated the buildings and used the property for smelting of lead, tin and zinc. Smelting operations ceased in 2003.Site Geology and Hydrogeology:Shallow boring logs indicate the Site overlies historic fill. The soil type below the fill is not known. Depth to groundwater is approximately 10 feet below grade and may be tidally influenced due to the close proximity to the Newtown Creek. Groundwater flow may also be affected by the adjacent Newtown Creek WPCP. Groundwater flow direction is estimated to be to the northeastMiscellaneous:There are no PBS, CBS records for the multiple addresses of the Site.

Env Problem: The site is covered with multiple buildings and parking facilities. One small area of the site contains a dirt construction yard that is largely underlain by a concrete slab.The shallow subsurface soil is comprised of historic fill that contains building debris such as brick and concrete, ash, and soil. This material contains elevated concentrations of inorganics that are generally below allowable concentrations at industrial sites. SVOCs are also present in the soil at the site but also do not exceed standards for industrial areas. No VOCs were detected at levels that cause concern. Data from

FORMER NEY SMELTING AND REFINING COMPANY (Continued) **S113916765**

TCLP analyses were all below hazardous waste thresholds.Groundwater is sporadically impacted by PCE and breakdown products. There is no continuous plume of impacted groundwater as would be observed if a source of PCE was present.

Health Problem:	Not reported
Dump:	Not reported
Structure:	Not reported
Lagoon:	Not reported
Landfill:	Not reported
Pond:	Not reported
Disp Start:	Not reported
Disp Term:	Not reported
Lat/Long:	Not reported
Dell:	Not reported
Record Add:	Not reported
Record Upd:	Not reported
Updated By:	Not reported
Own Op:	Owner
Sub Type:	02
Owner Name:	Greenpoint Group, LLC
Owner Company:	Greenpoint Group, LLC
Owner Address:	269 Freeman Street
Owner Addr2:	Not reported
Owner City,St,Zip:	Brooklyn, NY 11222
Owner Country:	United States of America
Own Op:	On-Site Operator
Sub Type:	03
Owner Name:	Michael Kustanovich
Owner Company:	Aleta Group, Inc.
Owner Address:	242 Eagle Street
Owner Addr2:	Not reported
Owner City,St,Zip:	Brooklyn, NY 11222
Owner Country:	United States of America
Own Op:	Owner
Sub Type:	03
Owner Name:	Geno Camali
Owner Company:	259 Freeman, LLC
Owner Address:	304 Harrington Ave
Owner Addr2:	Not reported
Owner City,St,Zip:	Closter, NJ 07624
Owner Country:	United States of America
Own Op:	On-Site Operator
Sub Type:	09
Owner Name:	Haim Boiangiu
Owner Company:	Abbot Paint & Varnish
Owner Address:	238 Eagle St.
Owner Addr2:	Not reported
Owner City,St,Zip:	Green Point, NY 11222
Owner Country:	United States of America
Own Op:	Owner
Sub Type:	03
Owner Name:	Herb Lowenstein
Owner Company:	238 Eagle Realty Co. LLC.
Owner Address:	3006 Davis Pl
Owner Addr2:	Not reported
Owner City,St,Zip:	Oceanside, NY 11572
Owner Country:	United States of America

FORMER NEY SMELTING AND REFINING COMPANY (Continued) **S113916765**

HW Code:	Not reported
Waste Type:	Not reported
Waste Quantity:	Not reported
Waste Code:	Not reported
Crossref ID:	Not reported
Cross Ref Type Code:	Not reported
Cross Ref Type:	Not reported
Record Added Date:	Not reported
Record Updated:	Not reported
Updated By:	Not reported

AK211
NE
1/2-1
0.890 mi.
4697 ft.

Relative:
Higher

Actual:
23 ft.

REVIEW AVENUE DEVELOPMENT II
37-80 REVIEW AVE
LONG ISLAND CITY, NY 11101

Site 1 of 2 in cluster AK

CORRACTS **1000321850**
RCRA-SQG **NYD980592562**
FINDS
NY SHWS
PA MANIFEST
NY MANIFEST
NY BROWNFIELDS
NY MOSF
2020 COR ACTION

CORRACTS:

EPA ID:	NYD980592562
EPA Region:	02
Area Name:	SITEWIDE
Actual Date:	19950207
Action:	CA225NF - Stabilization Measures Evaluation, This facility, is not amenable to stabilization activity at the, present time, because it appears to be technically infeasible or, inappropriate
NAICS Code(s):	Not reported
Original schedule date:	Not reported
Schedule end date:	Not reported

EPA ID:	NYD980592562
EPA Region:	02
Area Name:	SITEWIDE
Actual Date:	19930908
Action:	CA075HI - CA Prioritization, Facility or area was assigned a high corrective action priority
NAICS Code(s):	Not reported
Original schedule date:	Not reported
Schedule end date:	Not reported

EPA ID:	NYD980592562
EPA Region:	02
Area Name:	SITEWIDE
Actual Date:	20070209
Action:	CA400 - Date For Remedy Selection (CM Imposed)
NAICS Code(s):	Not reported
Original schedule date:	Not reported
Schedule end date:	Not reported

EPA ID:	NYD980592562
EPA Region:	02
Area Name:	SITEWIDE
Actual Date:	20040811

REVIEW AVENUE DEVELOPMENT II (Continued) **1000321850**

Action: CA075ME - CA Prioritization, Facility or area was assigned a medium corrective action priority
NAICS Code(s): Not reported
Original schedule date: Not reported
Schedule end date: Not reported

EPA ID: NYD980592562
EPA Region: 02
Area Name: SITEWIDE
Actual Date: 19940920
Action: CA050 - RFA Completed
NAICS Code(s): Not reported
Original schedule date: Not reported
Schedule end date: Not reported

EPA ID: NYD980592562
EPA Region: 02
Area Name: SITEWIDE
Actual Date: 19940920
Action: CA070YE - RFA Determination Of Need For An RFI, RFI is Necessary
NAICS Code(s): Not reported
Original schedule date: Not reported
Schedule end date: Not reported

RCRA-SQG:
Date form received by agency: 03/26/2008
Facility name: REVIEW AVENUE DEVELOPMENT II
Facility address: 37-80 REVIEW AVE
LONG ISLAND CITY, NY 11101
EPA ID: NYD980592562
Mailing address: LEXINGTON AVE ROOM 2020
NEW YORK, NY 10168
Contact: DAVID M KUSHNER
Contact address: LEXINGTON AVE ROOM 2020
NEW YORK, NY 10168
Contact country: US
Contact telephone: (212) 661-0858
Contact email: KUSH@PARADIGMCF.COM
EPA Region: 02
Land type: Private
Classification: Small Small Quantity Generator
Description: Handler: generates more than 100 and less than 1000 kg of hazardous waste during any calendar month and accumulates less than 6000 kg of hazardous waste at any time; or generates 100 kg or less of hazardous waste during any calendar month, and accumulates more than 1000 kg of hazardous waste at any time

Owner/Operator Summary:
Owner/operator name: 37-80 REVIEW LLC
Owner/operator address: LEXINGTON AVE SUITE 2020
NEW YORK, NY 10168
Owner/operator country: US
Owner/operator telephone: Not reported
Legal status: Private
Owner/Operator Type: Owner
Owner/Op start date: 06/28/2005

REVIEW AVENUE DEVELOPMENT II (Continued) **1000321850**

Owner/Op end date: Not reported

Owner/operator name: QUANTA RESOURCES CORP
Owner/operator address: Not reported
Not reported
Owner/operator country: Not reported
Owner/operator telephone: Not reported
Legal status: Private
Owner/Operator Type: Operator
Owner/Op start date: 08/01/1980
Owner/Op end date: Not reported

Handler Activities Summary:
U.S. importer of hazardous waste: No
Mixed waste (haz. and radioactive): No
Recycler of hazardous waste: No
Transporter of hazardous waste: No
Treater, storer or disposer of HW: No
Underground injection activity: No
On-site burner exemption: No
Furnace exemption: No
Used oil fuel burner: No
Used oil processor: No
User oil refiner: No
Used oil fuel marketer to burner: No
Used oil Specification marketer: No
Used oil transfer facility: No
Used oil transporter: No

. Waste code: D004
. Waste name: ARSENIC

. Waste code: D007
. Waste name: CHROMIUM

. Waste code: D008
. Waste name: LEAD

. Waste code: D018
. Waste name: BENZENE

. Waste code: D027
. Waste name: 1,4-DICHLOROBENZENE

. Waste code: D039
. Waste name: TETRACHLOROETHYLENE

. Waste code: D040
. Waste name: TRICHLORETHYLENE

. Waste code: B007
. Waste name: B007

Historical Generators:
Date form received by agency: 03/25/2008
Site name: REVIEW AVENUE DEVELOPMENT II

REVIEW AVENUE DEVELOPMENT II (Continued) **1000321850**

Classification: Small Quantity Generator

Date form received by agency: 10/26/2006
Site name: REVIEW AVENUE DEVELOPMENT II
Classification: Large Quantity Generator

. Waste code: D004
. Waste name: ARSENIC

. Waste code: D007
. Waste name: CHROMIUM

. Waste code: D008
. Waste name: LEAD

. Waste code: D018
. Waste name: BENZENE

. Waste code: D027
. Waste name: 1,4-DICHLOROBENZENE

. Waste code: D039
. Waste name: TETRACHLOROETHYLENE

. Waste code: D040
. Waste name: TRICHLORETHYLENE

. Waste code: B007
. Waste name: B007

Date form received by agency: 10/25/2006
Site name: REVIEW AVENUE DEVELOPMENT II
Classification: Small Quantity Generator

Date form received by agency: 03/01/2006
Site name: QUANTA RESOURCES CORP.
Classification: Large Quantity Generator

. Waste code: D004
. Waste name: ARSENIC

. Waste code: D007
. Waste name: CHROMIUM

. Waste code: D008
. Waste name: LEAD

. Waste code: D018
. Waste name: BENZENE

. Waste code: D027
. Waste name: 1,4-DICHLOROBENZENE

. Waste code: D039
. Waste name: TETRACHLOROETHYLENE

. Waste code: D040

REVIEW AVENUE DEVELOPMENT II (Continued) **1000321850**

. Waste name: TRICHLORETHYLENE

. Waste code: B007
. Waste name: B007

Date form received by agency: 11/19/1980
Site name: QUANTA RESOURCES CORP
Classification: Not a generator, verified

. Waste code: D000
. Waste name: Not Defined

Date form received by agency: 10/24/1980
Site name: QUANTA RESOURCES CORP
Classification: Unverified

. Waste code: D000
. Waste name: Not Defined

Date form received by agency: 12/31/1979
Site name: QUANTA RESOURCES CORP
Classification: Unverified

Corrective Action Summary:
Event date: 09/08/1993
Event: CA Prioritization, Facility or area was assigned a high corrective action priority.

Event date: 09/20/1994
Event: RFA Determination Of Need For An RFI, RFI is Necessary;

Event date: 09/20/1994
Event: RFA Completed

Event date: 02/07/1995
Event: Stabilization Measures Evaluation,This facility is not amenable to stabilization activity at the present time, because it appears to be technically infeasible or inappropriate.

Event date: 08/11/2004
Event: CA Prioritization, Facility or area was assigned a medium corrective action priority.

Event date: 02/09/2007
Event: Date For Remedy Selection (CM Imposed)

Violation Status: No violations found

Evaluation Action Summary:
Evaluation date: 10/07/2009
Evaluation: COMPLIANCE EVALUATION INSPECTION ON-SITE
Area of violation: Not reported
Date achieved compliance: Not reported
Evaluation lead agency: State

Evaluation date: 04/20/1987

REVIEW AVENUE DEVELOPMENT II (Continued) **1000321850**

Evaluation: COMPLIANCE EVALUATION INSPECTION ON-SITE
Area of violation: Not reported
Date achieved compliance: Not reported
Evaluation lead agency: State

FINDS:

Registry ID: 110000701401

Environmental Interest/Information System
RCRAInfo is a national information system that supports the Resource Conservation and Recovery Act (RCRA) program through the tracking of events and activities related to facilities that generate, transport, and treat, store, or dispose of hazardous waste. RCRAInfo allows RCRA program staff to track the notification, permit, compliance, and corrective action activities required under RCRA.

HAZARDOUS WASTE BIENNIAL REPORTER

SHWS:
Program: HW
Site Code: 58532
Classification: Significant threat to the public health or environment - action required.
Region: 2
Acres: 2.000
HW Code: 241005
Record Add: 11/18/1999
Record Upd: 02/01/2013
Updated By: JAMORAS
Site Description: The Quanta Resources Site is an approximately 2 acre parcel located at 37-80 Review Avenue, within a highly industrialized area of Long Island City, Queens, New York. Zoning in this area is designated as heavy manufacturing. The site is bounded on the northeast by Review Avenue and on the southwest by the Southern Line of the Long Island Rail Road (LIRR). On the northwest it is bounded by an alley (Preston Street) that runs from Review Avenue to the LIRR tracks. On the southeast it is bounded by the property currently owned by Phoenix Beverages (an imported beer distributor). Farther to the northeast, across Review Avenue, is Calvary Cemetery. Farther to the northwest, across the alley, is the North Capasso property, also referred to as Review Avenue Development I (RADI). Farther to the southwest, across the LIRR tracks, is the South Capasso property. Newtown Creek lies beyond the South Capasso property farther to the southeast approximately 450 feet from the site. Fencing bounds the property on all sides. A Consent Order was signed with numerous PRPs in May 2002 for the undertaking of investigation and remediation activities. An RI/FS was completed. Soil and groundwater contamination has been confirmed. The primary contaminants of concern include petroleum hydrocarbons, chlorinated solvents, PCBs, heavy metals and PAHs. Measurable LNAPL was found in 24 of 29 onsite and offsite monitoring wells. The Site was accepted into BCP. The BCA agreement was executed on 12/2/05 (see C241005). A PRAP was issued in June 2006. A PRAP Public Meeting was held on June 28, 2006 and the public comment period closed on August 3, 2006. The ROD was signed 2/9/07 requiring a $15,560,000 remedy which includes an LNAPL recovery system.

REVIEW AVENUE DEVELOPMENT II (Continued) **1000321850**

Remedial Design is underway. The Quanta Resources property and surrounding properties have been used for a variety of industrial purposes since the late 19th century. A Sanborn Fire Insurance Map from 1898 indicates that the site was partially occupied by vacant and dilapidated brick wrecks of an oil refinery. Available information indicates the earliest recorded actual owner of the property was American Agricultural Chemical Company. In 1931 the property was transferred to Triplex Oil. Triplex Oil used the property for refining of used crank case oil for approximately 40 years. From 1972 until 1980 the facility was operated by several different owners including Pentalic Corporation, Sea Lion Corporation, Ag-met Oil Service, Inc., Hudson Oil Refining Corp., and Portland Holding Corp. In 1980 Quanta Resources acquired the property, and used the property for the re-refining of used crankcase oil and other liquid recycling before filing for bankruptcy on October 6, 1981. The site has been inactive since being abandoned in November 1981. Tanks and several buildings remain on site.A number of potential LNAPL source areas existed on the Quanta Resources Site throughout its operational history, however, the primary suspected source area is the tank farm area located in the northeastern portion of the site. A New York City emergency remedial action removed approximately 640,000 gallons of waste oil from the property. Some of the waste oil contained tetrachloroethene, methyl chloride, 1,1,1-trichloroethane and trichloroethene. Sludge, waste oil, and diesel fuel, all contaminated with PCBs, were also removed from badly deteriorated leaking tanks and drums. As part of NYSDEC's Phase II Investigation, three on-site groundwater monitoring wells were installed. During installation it was discovered that there was a seven foot layer of oil lying above the groundwater table. A Consent Order was signed with numerous PRPs in May 2002 for the undertaking of investigation and remediation activities. An RI/FS was completed. Soil and groundwater contamination has been confirmed. The Site was accepted into BCP. The BCA agreement was executed on 12/2/05 (see C241005). A PRAP was issued in June 2006. A PRAP Public Meeting was held on June 28, 2006 and the public comment period closed on August 3, 2006. The ROD was signed 2/9/07 requiring a $15,560,000 remedy which includes an LNAPL recovery system. See Site Code C241005 for post ROD updates.

Env Problem: The site presents a significant threat due to the soil and groundwater contamination, free product LNAPL plume and close proximity to Newtown Creek.An RI/FS was completed. Soil and groundwater contamination has been confirmed. The primary contaminants of concern include petroleum hydrocarbons, chlorinated solvents,heavy metals and PAHs. Measurable LNAPL was found in 24 of 29 onsite and offsite monitoring wells. ROD signed 2/07. Site has transitioned into the Brownfield program. Site is now tracked as Review Avenue Development II - Site # C241089

Health Problem: Waste oil previously stored on-site has caused widespread contamination of groundwater and soils. Approximately 500,000 gallons of contaminated waste oil remains at the site, floating on the water table. The aquifer of concern is not used as a source for drinking water. Groundwater wells in this area of Queens are used only for commercial and industrial purposes. A fence surrounds the site restricting access and minimizing the potential for direct contact exposures to on-site contaminates. The potential exists for the floating oil plume to migrate into the nearby Newtown Creek which empties into the East River. Further investigation is required.

REVIEW AVENUE DEVELOPMENT II (Continued) **1000321850**

Dump:	True
Structure:	True
Lagoon:	False
Landfill:	False
Pond:	False
Disp Start:	1960
Disp Term:	1981
Lat/Long:	40:43:52:0 / 73:56:09:0
Dell:	False
Record Add:	11/18/1999 12:00:00 PM
Record Upd:	11/18/1999 12:00:00 PM
Updated By:	INITIAL
Own Op:	Owner
Sub Type:	E
Owner Name:	Not reported
Owner Company:	QUANTA RESOURCES
Owner Address:	299 S. STATE ST.
Owner Addr2:	Not reported
Owner City,St,Zip:	DOVER, DE 19901
Owner Country:	United States of America
Own Op:	Disp. Owner
Sub Type:	NNN
Owner Name:	Not reported
Owner Company:	Quanta Resources
Owner Address:	Not reported
Owner Addr2:	Not reported
Owner City,St,Zip:	ZZ
Owner Country:	United States of America
Own Op:	On-Site Operator
Sub Type:	NNN
Owner Name:	Not reported
Owner Company:	Quanta Resources
Owner Address:	299 South State Street
Owner Addr2:	Not reported
Owner City,St,Zip:	Dover, DE 19901
Owner Country:	United States of America
Own Op:	On-Site Operator
Sub Type:	E
Owner Name:	Not reported
Owner Company:	QUANTA RESOURCES
Owner Address:	299 S. STATE STREET
Owner Addr2:	Not reported
Owner City,St,Zip:	DOVER, DE 19901
Owner Country:	United States of America
Own Op:	Owner
Sub Type:	NNN
Owner Name:	Not reported
Owner Company:	Quanta Resources
Owner Address:	299 South State Street
Owner Addr2:	Not reported
Owner City,St,Zip:	Dover, DE 19901
Owner Country:	United States of America
HW Code:	241005
Waste Type:	HYDROCARBONS HEAVY METALS.
Waste Quantity:	UNKNOWN
Waste Code:	Not reported
HW Code:	241005

REVIEW AVENUE DEVELOPMENT II (Continued) **1000321850**

Waste Type:	TETRACHLOROETHENE
Waste Quantity:	UNKNOWN
Waste Code:	Not reported
HW Code:	241005
Waste Type:	METHYL CHLORIDE
Waste Quantity:	UNKNOWN
Waste Code:	Not reported
HW Code:	241005
Waste Type:	1,1,1-TRICHLOROETHANE
Waste Quantity:	UNKNOWN
Waste Code:	Not reported
HW Code:	241005
Waste Type:	TRICHLOROETHENE
Waste Quantity:	UNKNOWN
Waste Code:	Not reported
HW Code:	241005
Waste Type:	TOLUENE
Waste Quantity:	UNKNOWN
Waste Code:	Not reported
HW Code:	241005
Waste Type:	1,1,1 TCA
Waste Quantity:	UNKNOWN
Waste Code:	Not reported
HW Code:	241005
Waste Type:	BENZENE
Waste Quantity:	UNKNOWN
Waste Code:	Not reported
HW Code:	241005
Waste Type:	TOLUENE 2,4-DIISOCYANATE
Waste Quantity:	UNKNOWN
Waste Code:	Not reported
Crossref ID:	NYD980592562
Cross Ref Type Code:	06
Cross Ref Type:	RCRA ID
Record Added Date:	11/18/1999 12:00:00 PM
Record Updated:	2/24/2005 3:54:00 PM
Updated By:	INITIAL
Crossref ID:	NYD980534499
Cross Ref Type Code:	05
Cross Ref Type:	EPA Site ID
Record Added Date:	11/18/1999 12:00:00 PM
Record Updated:	5/10/2001 4:31:00 PM
Updated By:	REGTRANS
Crossref ID:	REVIEW AVENUE DEVELOPMENT II
Cross Ref Type Code:	27
Cross Ref Type:	Alternate Site Name
Record Added Date:	6/16/2011
Record Updated:	6/16/2011
Updated By:	jdjarrat
Crossref ID:	Review Ave., Development
Cross Ref Type Code:	27
Cross Ref Type:	Alternate Site Name
Record Added Date:	3/31/2011 7:55:00 AM
Record Updated:	3/31/2011 7:55:00 AM
Updated By:	DADESNOY
Crossref ID:	2-1920
Cross Ref Type Code:	19

REVIEW AVENUE DEVELOPMENT II (Continued) **1000321850**

Cross Ref Type:	MOSF No.
Record Added Date:	6/26/2008 11:24:00 AM
Record Updated:	6/26/2008 11:24:00 AM
Updated By:	JAAVERSA
Crossref ID:	c241005
Cross Ref Type Code:	03
Cross Ref Type:	BF Site ID
Record Added Date:	2/3/2006 3:25:00 PM
Record Updated:	2/3/2006 3:25:00 PM
Updated By:	JAAVERSA
Crossref ID:	C241089
Cross Ref Type Code:	03
Cross Ref Type:	BF Site ID
Record Added Date:	2/3/2006 3:26:00 PM
Record Updated:	2/3/2006 3:26:00 PM
Updated By:	JAAVERSA
Crossref ID:	c241005
Cross Ref Type Code:	22
Cross Ref Type:	BCP Site ID
Record Added Date:	2/3/2006 3:25:00 PM
Record Updated:	2/3/2006 3:25:00 PM
Updated By:	JAAVERSA
Crossref ID:	C241089
Cross Ref Type Code:	22
Cross Ref Type:	BCP Site ID
Record Added Date:	2/3/2006 3:26:00 PM
Record Updated:	2/3/2006 3:26:00 PM
Updated By:	JAAVERSA

Manifest Details:

Year:	2006
Manifest Number:	PAH292286
Manifest Type:	TSD Copy
Generator EPA Id:	NYD980592562
Generator Date:	02/10/2006
Mailing Address:	Not reported
Mailing City,St,Zip:	Not reported
Contact Name:	Not reported
Contact Phone:	Not reported
TSD EPA Id:	PAD085690592
TSD Date:	Not reported
TSD Facility Name:	REPUBLIC ENVIRONMENTAL SYSTEMS OF PA INC
TSD Facility Address:	2869 SANDSTONE DRIVE
TSD Facility City:	HATFIELD
TSD Facility State:	PA
Facility Telephone:	856-616-8166
Page Number:	1
Line Number:	1
Waste Number:	D018
Container Number:	9
Container Type:	Metal drums, barrels, kegs
Waste Quantity:	1582
Unit:	Kilograms
Handling Code:	Not reported
TSP EPA Id:	Not reported
Date TSP Sig:	Not reported

REVIEW AVENUE DEVELOPMENT II (Continued) **1000321850**

Year:	2006
Manifest Number:	PAH292286
Manifest Type:	TSD Copy
Generator EPA Id:	NYD980592562
Generator Date:	02/10/2006
Mailing Address:	Not reported
Mailing City,St,Zip:	Not reported
Contact Name:	Not reported
Contact Phone:	Not reported
TSD EPA Id:	PAD085690592
TSD Date:	Not reported
TSD Facility Name:	REPUBLIC ENVIRONMENTAL SYSTEMS OF PA INC
TSD Facility Address:	2869 SANDSTONE DRIVE
TSD Facility City:	HATFIELD
TSD Facility State:	PA
Facility Telephone:	856-616-8166
Page Number:	1
Line Number:	1
Waste Number:	D004
Container Number:	9
Container Type:	Metal drums, barrels, kegs
Waste Quantity:	1582
Unit:	Kilograms
Handling Code:	Not reported
TSP EPA Id:	Not reported
Date TSP Sig:	Not reported

Year:	2006
Manifest Number:	PAH270440
Manifest Type:	TSD Copy
Generator EPA Id:	NYD980592562
Generator Date:	01/12/2006
Mailing Address:	Not reported
Mailing City,St,Zip:	Not reported
Contact Name:	Not reported
Contact Phone:	Not reported
TSD EPA Id:	PAD085690592
TSD Date:	Not reported
TSD Facility Name:	REPUBLIC ENVIRONMENTAL SYSTEMS OF PA INC
TSD Facility Address:	2869 SANDSTONE DRIVE
TSD Facility City:	HATFIELD
TSD Facility State:	PA
Facility Telephone:	856-616-8166
Page Number:	1
Line Number:	1
Waste Number:	D018
Container Number:	1
Container Type:	Metal drums, barrels, kegs
Waste Quantity:	187
Unit:	Kilograms
Handling Code:	Not reported
TSP EPA Id:	Not reported
Date TSP Sig:	Not reported

Year:	2006
Manifest Number:	PAH292286
Manifest Type:	TSD Copy

REVIEW AVENUE DEVELOPMENT II (Continued) **1000321850**

Generator EPA Id:	NYD980592562
Generator Date:	02/10/2006
Mailing Address:	Not reported
Mailing City,St,Zip:	Not reported
Contact Name:	Not reported
Contact Phone:	Not reported
TSD EPA Id:	PAD085690592
TSD Date:	Not reported
TSD Facility Name:	REPUBLIC ENVIRONMENTAL SYSTEMS OF PA INC
TSD Facility Address:	2869 SANDSTONE DRIVE
TSD Facility City:	HATFIELD
TSD Facility State:	PA
Facility Telephone:	856-616-8166
Page Number:	1
Line Number:	1
Waste Number:	D027
Container Number:	9
Container Type:	Metal drums, barrels, kegs
Waste Quantity:	1582
Unit:	Kilograms
Handling Code:	Not reported
TSP EPA Id:	Not reported
Date TSP Sig:	Not reported

Year:	2006
Manifest Number:	PAH292286
Manifest Type:	TSD Copy
Generator EPA Id:	NYD980592562
Generator Date:	02/10/2006
Mailing Address:	Not reported
Mailing City,St,Zip:	Not reported
Contact Name:	Not reported
Contact Phone:	Not reported
TSD EPA Id:	PAD085690592
TSD Date:	Not reported
TSD Facility Name:	REPUBLIC ENVIRONMENTAL SYSTEMS OF PA INC
TSD Facility Address:	2869 SANDSTONE DRIVE
TSD Facility City:	HATFIELD
TSD Facility State:	PA
Facility Telephone:	856-616-8166
Page Number:	1
Line Number:	1
Waste Number:	D039
Container Number:	9
Container Type:	Metal drums, barrels, kegs
Waste Quantity:	1582
Unit:	Kilograms
Handling Code:	Not reported
TSP EPA Id:	Not reported
Date TSP Sig:	Not reported

NY MANIFEST:

EPA ID:	NYD980592562
Country:	USA
Location Address 1:	37-80 REVIEW AVE
Location Address 2:	Not reported
Location City:	LONG ISLAND CITY

REVIEW AVENUE DEVELOPMENT II (Continued) **1000321850**

Location State: NY
Location Zip Code: 11101
Location Zip Code 4: Not reported

Mailing Info:
Name: QUANTA SITE ADMIN GRP
Contact: DAVID KUSHNER
Address: 380 LEXINGTON AVENUE
City/State/Zip: NEW YORK, NY 10168
Country: USA
Phone: 212-661-0858

Manifest:

Document ID: Not reported
Manifest Status: Not reported
Trans1 State ID: ILD981957236
Trans2 State ID: Not reported
Generator Ship Date: 08/14/2008
Trans1 Recv Date: 08/14/2008
Trans2 Recv Date: Not reported
TSD Site Recv Date: 08/20/2008
Part A Recv Date: Not reported
Part B Recv Date: Not reported
Generator EPA ID: NYD980592562
Trans1 EPA ID: Not reported
Trans2 EPA ID: Not reported
TSDF ID: TXD055135388
Waste Code: Not reported
Quantity: 40.0
Units: P - Pounds
Number of Containers: 1.0
Container Type: CY - Cylinders
Handling Method: B Incineration, heat recovery, burning.
Specific Gravity: 1.0
Year: 2008
Manifest Tracking Num: 003711745JJK
Import Ind: N
Export Ind: N
Discr Quantity Ind: N
Discr Type Ind: N
Discr Residue Ind: N
Discr Partial Reject Ind: N
Discr Full Reject Ind: N
Manifest Ref Num: Not reported
Alt Fac RCRA Id: Not reported
Alt Fac Sign Date: Not reported
Mgmt Method Type Code: H061

Document ID: Not reported
Manifest Status: Not reported
Trans1 State ID: PAR000501577
Trans2 State ID: PAD146714878
Generator Ship Date: 10/20/2008
Trans1 Recv Date: 10/20/2008
Trans2 Recv Date: 10/21/2008

REVIEW AVENUE DEVELOPMENT II (Continued) **1000321850**

TSD Site Recv Date:	10/31/2008
Part A Recv Date:	Not reported
Part B Recv Date:	Not reported
Generator EPA ID:	NYD980592562
Trans1 EPA ID:	Not reported
Trans2 EPA ID:	Not reported
TSDF ID:	PAD085690592
Waste Code:	Not reported
Quantity:	687.0
Units:	K - Kilograms (2.2 pounds)
Number of Containers:	4.0
Container Type:	DM - Metal drums, barrels
Handling Method:	L Landfill.
Specific Gravity:	1.0
Year:	2008
Manifest Tracking Num:	003565485JJK
Import Ind:	N
Export Ind:	N
Discr Quantity Ind:	N
Discr Type Ind:	N
Discr Residue Ind:	N
Discr Partial Reject Ind:	N
Discr Full Reject Ind:	N
Manifest Ref Num:	Not reported
Alt Fac RCRA Id:	Not reported
Alt Fac Sign Date:	Not reported
Mgmt Method Type Code:	H141

Document ID:	PAH0270440
Manifest Status:	Not reported
Trans1 State ID:	PAD982661381
Trans2 State ID:	Not reported
Generator Ship Date:	01/12/2006
Trans1 Recv Date:	01/12/2006
Trans2 Recv Date:	Not reported
TSD Site Recv Date:	01/14/2006
Part A Recv Date:	Not reported
Part B Recv Date:	Not reported
Generator EPA ID:	NYD980592562
Trans1 EPA ID:	PAAH0317
Trans2 EPA ID:	Not reported
TSDF ID:	PAD085690592
Waste Code:	D018 - BENZENE 0.5 MG/L TCLP
Quantity:	00187
Units:	K - Kilograms (2.2 pounds)
Number of Containers:	001
Container Type:	DM - Metal drums, barrels
Handling Method:	T Chemical, physical, or biological treatment.
Specific Gravity:	01.00
Year:	2006

Document ID:	PAH0292286
Manifest Status:	Not reported
Trans1 State ID:	PAD982661381
Trans2 State ID:	Not reported

REVIEW AVENUE DEVELOPMENT II (Continued) **1000321850**

Generator Ship Date:	02/10/2006
Trans1 Recv Date:	02/10/2006
Trans2 Recv Date:	Not reported
TSD Site Recv Date:	02/13/2006
Part A Recv Date:	Not reported
Part B Recv Date:	Not reported
Generator EPA ID:	NYD980592562
Trans1 EPA ID:	PAAH0317
Trans2 EPA ID:	Not reported
TSDF ID:	PAD085690592
Waste Code:	D018 - BENZENE 0.5 MG/L TCLP
Quantity:	01636
Units:	K - Kilograms (2.2 pounds)
Number of Containers:	009
Container Type:	DM - Metal drums, barrels
Handling Method:	T Chemical, physical, or biological treatment.
Specific Gravity:	01.00
Waste Code:	B007 - OTHER MISCELLANEOUS PCB WASTES
Quantity:	00545
Units:	K - Kilograms (2.2 pounds)
Number of Containers:	016
Container Type:	DM - Metal drums, barrels
Handling Method:	T Chemical, physical, or biological treatment.
Specific Gravity:	01.00
Year:	2006

BROWNFIELDS:

Program:	BCP
Site Code:	348611
Acres:	1.800
HW Code:	C241005
SWIS:	4101
Town:	New York City
Update By:	JAMORAS
Site Description:	Location:The Former Quanta Resources Site, a.k.a. Review Avenue Development II Site (RAD II) is an approximately 1.8 acre parcel located at 37-80 Review Avenue, within a highly industrialized area of Long Island City, Queens, New York. This site is adjacent to the Review Avenue Development I (RAD I) (seperated only by Preston Alley which is a access alley/paper street). The Long Island Railroad tracks boarder the property along the southwest. Site Features:The site is a fenced, open gravel parking lot. All above ground and below ground tanks, structures, and buildings were removed as part of an interim remedial measure in 2008.Current Zoning/Uses:The RAD II site is currently being used as a parking lot. It is zoned for commercial and industrial uses. Historical Uses:The RAD II property and surrounding properties have been used for a variety of industrial purposes since the late 19th century. A Sanborn Fire Insurance Map from 1898 indicates that the site was partially occupied by vacant and dilapidated brick wrecks of an oil refinery. Available information indicates the earliest recorded actual owner of the property was American Agricultural Chemical Company. In 1931 the property was transferred to Triplex Oil. Triplex Oil used the property for refining of used crank case oil for approximately 40 years. From 1972 until 1980 the facility was operated by several different owners including Pentalic Corporation, Sea Lion Corporation, Ag-met Oil Service, Inc., Hudson Oil Refining Corp., and

REVIEW AVENUE DEVELOPMENT II (Continued) **1000321850**

Portland Holding Corp. In 1980 Quanta Resources acquired the property, and used the property for the re-refining of used crankcase oil and other liquid recycling before filing for bankruptcy on October 6, 1981. The site has been inactive since being abandoned in November 1981. Site Geology and Hydrogeology:The site is underlain by several feet of urban fill. The fill overlies unconsolidated glacial deposits, predominately interbedded fine to course sand with some laterally discontinuous layers of silt and clay. Groundwater occurs at a depth of about 15 to 20 feet below ground surface. The general direction of groundwater flow is to the south-southwest, toward the Newtown Creek. A light non-aqueous phase liquid (LNAPL) is present at the watertable under the site.

Env Problem: Nature and Extent of Contamination:A viscous light non-aqueous phase liquid (LNAPL)is present at the watertable over the entire site. The LNAPL is a weathered petroleum. Groundwater flow is toward the south-southwest toward the Newtown Creek. The extent of the LNAPL has been delineated and it has not migrated beyond the Long Island Railway tracks downgradient.Known or suspected contaminants include: Petroleum, Chlorinated Solvents, other VOCs, and metals, impacting the soil and groundwater. Significant Threat:The site presents a significant threat due to the soil and groundwater contamination, free product LNAPL plume and close proximity to Newtown Creek.

Health Problem: Exposure to contaminated groundwater or soil is unlikely because the area is served by public water and access to the site is restricted by fencing. The potential for exposure via soil vapor intrusion off-site will be evaluated during the remedial design and will also be evaluated if new construction is planned on-site in the future.

MOSF:

Facility ID:	2-1920
Program Type:	MOSF
Tank Status:	Inactive
Expiration Date:	Not reported
Dec Region:	2
UTMX:	589456.49821999
UTMY:	4510230.3121300

2020 COR ACTION:

EPA ID:	NYD980592562
Region:	2
Action:	Not reported

AK212 **QUANTA RESOURCES** **NY VAPOR REOPENED** **S108413225**
NE **37-80 REVIEW AVENUE** **N/A**
1/2-1 **LONG ISLAND CITY, NY**
0.890 mi.
4697 ft. **Site 2 of 2 in cluster AK**

Relative:
Higher

Actual:
23 ft.

VAPOR REOPENED:

Site Code:	241005
Facility Status:	Underway

213 WSW 1/2-1 0.936 mi. 4943 ft.

FYN PAINT & LAQUER CO. INC.
230 KENT AVENUE
BROOKLYN, NY 11211

NY SHWS
NY INST CONTROL
NY VCP
NY BROWNFIELDS
NY CBS

S108524789
N/A

Relative: Higher

Actual: 19 ft.

SHWS:

Program:	HW
Site Code:	456283
Classification:	P
Region:	2
Acres:	.135
HW Code:	224154
Record Add:	10/06/2011
Record Upd:	02/11/2013
Updated By:	JHOCONNE

Site Description: Location:The 0.135 acre site is located in an urban area of Brooklyn at 230 Kent Avenue, Brooklyn, NY 11211 (Block 2362, Lot 1). It is bordered by Kent Avenue to the east, by River Street to the west, by North First Street to the south, and by Con Edison's former North First Street Oil Storage Terminal to the north. Site Features:On site it is a two story wood frame building with a partial basement. The building was used for paint and lacquer manufacturing. The site has a RCRA Closure Work Plan which has started in 2011. Current Zoning:The current zoning is M3-1, heavy manufacturing. The site is located approximately 500 ft from the East River. The surrounding neighborhood consisted of warehouses, other manufacturing facilities, and residential buildings. In the past ten years, the neighborhood has transformed into a predominantly residential area. Historical Use:The site was a paint and lacquer manufacturing facility from 1930 to 2010. The facility was a large hazardous waste generator with an assigned EPA number 001270867. In 1999 RGJ contractor closed in place 14 USTs used to store VOCs. RGJ reported soil contamination around the USTs. The owner of the site entered into a Voluntary Cleanup Agreement (VCA) with the Department in April 2001, after Con Edison, the owner of the adjacent property discovered Volatile Organic Compounds (VOCs) under their parking lot and sued Fyn Paint Co. The investigation at the site revealed soil and groundwater highly contaminated with VOCs. After multiple phase investigations and negotiations, starting in January 2007, an IRM/pump and treatment of the groundwater was installed and operated. The RAWP was approved in 2009, and an excavation of the contaminated soil around six of the USTs constituting the source of VOCs was completed in 2010. Additional remedial design for a dual phase extraction system is being negotiated. In November 2011, RCRA Closure field work started under EPA supervision and it continued through 2012 performed by the Volunteer's consultant. Geology and Hydrogeology: The site is located in the Atlantic Coastal Plain. The geology of this province is comprised of interbedded of sand clay and marl. The shallow soil beneath the site consists of a layer of antropogenic fill material (0-12 feet and the rest to 75 feet of medium and course sand, gravel and silt layers. The groundwater is 7 to 15 feet below grade. The groundwater flow direction is west towards East River. This site is being remediated under a Voluntary Cleanup Agreement (see site no. V00380).

Env Problem: Nature and Extent of Contamination:a) contamination: based on the investigations performed at the site it was revealed that the soil, soil vapor and groundwater are highly contaminated with volatile organic compounds (VOCs). The main VOCs are acetone, ethylbenzene,

FYN PAINT & LAQUER CO. INC. (Continued) **S108524789**

	toluene, and mixed xylenes.b) areal/depth extent: the VOC plume from 14 closed-in-place underground storage tanks (USTs), and from spills which occurred during the manufacture of paint and lacquer, extends across the foot print of the Fyn Paint building into the adjacent sidewalks and ConEd parking lot. c) concentrations: Groundwater monitoring conducted at the site revealed non-aqueous phase liquid (NAPL) and dissolved-phase contamination in few of the on-site and off-site monitoring wells. In March 2007, an Interim Remedial Measure (IRM) consisting of a groundwater pump and treatment system with an activated carbon filtration stage was installed and operated. A Remedial Action Work Plan (RAWP) to address on-site and off-site contamination was approved by the Department in October 2009. In July 2011, the RCRA closure work plan was approved and in November 2011, EPA started the RCRA site investigation as a response to the Department?s request for emergency action. RCRA closure activities continued through 2012.
Health Problem:	As information for this site becomes available, it will be reviewed by the NYSDOH to determine if site contamination presents public health exposure concerns.
Dump:	Not reported
Structure:	Not reported
Lagoon:	Not reported
Landfill:	Not reported
Pond:	Not reported
Disp Start:	Not reported
Disp Term:	Not reported
Lat/Long:	Not reported
Dell:	Not reported
Record Add:	Not reported
Record Upd:	Not reported
Updated By:	Not reported
Own Op:	Document Repository
Sub Type:	NNN
Owner Name:	Not reported
Owner Company:	Brooklyn Public Library- Greenpoint Branch
Owner Address:	107 Norman Ave. (at Leonard St.)
Owner Addr2:	Not reported
Owner City,St,Zip:	Brooklyn, NY 11222
Owner Country:	United States of America
Own Op:	Document Repository
Sub Type:	NNN
Owner Name:	Not reported
Owner Company:	Brooklyn Public Library- Leonard Branch
Owner Address:	81 Devoe St. (at Leonard St.)
Owner Addr2:	Not reported
Owner City,St,Zip:	Brooklyn, NY 11211
Owner Country:	United States of America
Own Op:	Document Repository
Sub Type:	NNN
Owner Name:	Ioana Munteanu-Ramnic
Owner Company:	NYSDEC, Region 2 Office
Owner Address:	47-40 21st St., First Floor
Owner Addr2:	Not reported
Owner City,St,Zip:	LIC, NY 11101
Owner Country:	United States of America
Own Op:	Owner
Sub Type:	01

FYN PAINT & LAQUER CO. INC. (Continued) **S108524789**

Owner Name:	Irving Rosenfeld
Owner Company:	Kent River Corporation
Owner Address:	36 West 44th Street
Owner Addr2:	Not reported
Owner City,St,Zip:	New York, NY 10036
Owner Country:	United States of America
Own Op:	Owner
Sub Type:	01
Owner Name:	Mrs. Feinstein
Owner Company:	Fyn Paint & Lacquer Co., Inc.
Owner Address:	157 Midgely Dr.
Owner Addr2:	Not reported
Owner City,St,Zip:	Hewlett, NY 11557
Owner Country:	United States of America
HW Code:	Not reported
Waste Type:	Not reported
Waste Quantity:	Not reported
Waste Code:	Not reported
Crossref ID:	Not reported
Cross Ref Type Code:	Not reported
Cross Ref Type:	Not reported
Record Added Date:	Not reported
Record Updated:	Not reported
Updated By:	Not reported

INST CONTROL:

Site Code:	56974
Control Name:	Landuse Restriction
HW Code:	V00380
Control Code:	25
Control Type:	INST
Dt record added:	11/21/2014
Dt rec updated:	11/21/2014
Updated By:	IXMUNTEA
Site Code:	56974
Site Description:	Location:The 0.135 acre site is located in an urban area of Brooklyn at 230 Kent Avenue, Brooklyn, NY 11211 (Block 2362, Lot 1). It is bordered by Kent Avenue to the east, by River Street to the west, by North First Street to the south, and by Con Edison's former North First Street Oil Storage Terminal to the north. Site Features:On site it is a two story wood frame building with a partial basement. The building was used for paint and lacquer manufacturing. The site has a RCRA Closure Work Plan which began in 2011 (EPA # 001270867). Current Zoning:The current zoning is M3-1, heavy manufacturing. The site is located approximately 500 ft from the East River. The surrounding neighborhood consisted of warehouses, other manufacturing facilities, and residential buildings. In the last ten years, the neighborhood has transformed into a predominantly residential area. Historical Use:The site was a paint and lacquer manufacturing facility from 1930 to 2010. The facility was a large hazardous waste generator with an assigned EPA number 001270867. The owner of the site entered into a Voluntary Cleanup Agreement (VCA) with the Department in April 2001. Geology and Hydrogeology: The site is located in the Atlantic Coastal Plain. The geology of this province is comprised of interbedded of sand clay and marl. The shallow soil beneath the site consists of 75 feet of medium and course sand, gravel and silt layers. The groundwater is 7 to 15 feet below grade. The groundwater flow

FYN PAINT & LAQUER CO. INC. (Continued) **S108524789**

direction is west towards East River.

Env Problem: Nature and Extent of Contamination:a) contamination: based on the investigations performed at the site it was revealed that the soil, soil vapor and groundwater are contaminated with volatile organic compounds (VOCs). The main VOCs are acetone, ethylbenzene, toluene, and mixed xylenes.b) areal/depth extent: the VOC plume from 14 closed-in-place underground storage tanks (USTs), and from spills which occurred during the manufacture of paint and lacquer, extends across the foot print of the Fyn Paint building into the adjacent sidewalks and parking lot. c) concentrations: Groundwater monitoring conducted in 2006 revealed non-aqueous phase liquid (NAPL) and dissolved-phase contamination in three of the on-site and off-site monitoring wells. In March 2007, an Interim Remedial Measure (IRM) consisting of a groundwater pump and treatment system with an activated carbon filtration stage was installed and operated. The Remedial Investigation (RI) was completed in January 2008. A Remedial Action Work Plan (RAWP) to address on-site and off-site contamination was approved by the Department in October 2009. In 2010, a pilot test for soil vapor extraction and dual phase extraction system was performed for additional remedial system design. In July 2011, the RCRA closure work plan was approved and RCRA closure activities continued through 2013.A Remedial Design for a dual phase extraction system was approved.

Health Problem: It is unlikely that people will drink contaminated groundwater since the area is provided with public water. It is also unlikely that area residents will come in contact with contaminated soil and subsurface material since the site and the surrounding area are covered with buildings and pavement. If the site is redeveloped, construction workers or future site occupants may come in contact with site related contamination in soil if it is not handled properly. The potential for nearby residents and building occupants to breathe site-related contaminants that may migrate into nearby buildings via soil vapor intrusion will be evaluated.

Site Code: 56974
Control Name: Ground Water Use Restriction
HW Code: V00380
Control Code: 08
Control Type: INST
Dt record added: 11/21/2014
Dt rec updated: 11/21/2014
Updated By: IXMUNTEA
Site Code: 56974
Site Description: Location:The 0.135 acre site is located in an urban area of Brooklyn at 230 Kent Avenue, Brooklyn, NY 11211 (Block 2362, Lot 1). It is bordered by Kent Avenue to the east, by River Street to the west, by North First Street to the south, and by Con Edison's former North First Street Oil Storage Terminal to the north. Site Features:On site it is a two story wood frame building with a partial basement. The building was used for paint and lacquer manufacturing. The site has a RCRA Closure Work Plan which began in 2011 (EPA # 001270867). Current Zoning:The current zoning is M3-1, heavy manufacturing. The site is located approximately 500 ft from the East River. The surrounding neighborhood consisted of warehouses, other manufacturing facilities, and residential buildings. In the last ten years, the neighborhood has transformed into a predominantly residential area. Historical Use:The site was a paint and lacquer manufacturing facility from 1930

FYN PAINT & LAQUER CO. INC. (Continued) **S108524789**

to 2010. The facility was a large hazardous waste generator with an assigned EPA number 001270867. The owner of the site entered into a Voluntary Cleanup Agreement (VCA) with the Department in April 2001. Geology and Hydrogeology: The site is located in the Atlantic Coastal Plain. The geology of this province is comprised of interbedded of sand clay and marl. The shallow soil beneath the site consists of 75 feet of medium and course sand, gravel and silt layers. The groundwater is 7 to 15 feet below grade. The groundwater flow direction is west towards East River.

Env Problem: Nature and Extent of Contamination:a) contamination: based on the investigations performed at the site it was revealed that the soil, soil vapor and groundwater are contaminated with volatile organic compounds (VOCs). The main VOCs are acetone, ethylbenzene, toluene, and mixed xylenes.b) areal/depth extent: the VOC plume from 14 closed-in-place underground storage tanks (USTs), and from spills which occurred during the manufacture of paint and lacquer, extends across the foot print of the Fyn Paint building into the adjacent sidewalks and parking lot. c) concentrations: Groundwater monitoring conducted in 2006 revealed non-aqueous phase liquid (NAPL) and dissolved-phase contamination in three of the on-site and off-site monitoring wells. In March 2007, an Interim Remedial Measure (IRM) consisting of a groundwater pump and treatment system with an activated carbon filtration stage was installed and operated. The Remedial Investigation (RI) was completed in January 2008. A Remedial Action Work Plan (RAWP) to address on-site and off-site contamination was approved by the Department in October 2009. In 2010, a pilot test for soil vapor extraction and dual phase extraction system was performed for additional remedial system design. In July 2011, the RCRA closure work plan was approved and RCRA closure activities continued through 2013.A Remedial Design for a dual phase extraction system was approved.

Health Problem: It is unlikely that people will drink contaminated groundwater since the area is provided with public water. It is also unlikely that area residents will come in contact with contaminated soil and subsurface material since the site and the surrounding area are covered with buildings and pavement. If the site is redeveloped, construction workers or future site occupants may come in contact with site related contamination in soil if it is not handled properly. The potential for nearby residents and building occupants to breathe site-related contaminants that may migrate into nearby buildings via soil vapor intrusion will be evaluated.

Site Code: 56974
Control Name: Deed Restriction
HW Code: V00380
Control Code: A
Control Type: INST
Dt record added: 11/21/2014
Dt rec updated: 11/21/2014
Updated By: IXMUNTEA
Site Code: 56974
Site Description: Location:The 0.135 acre site is located in an urban area of Brooklyn at 230 Kent Avenue, Brooklyn, NY 11211 (Block 2362, Lot 1). It is bordered by Kent Avenue to the east, by River Street to the west, by North First Street to the south, and by Con Edison's former North First Street Oil Storage Terminal to the north. Site Features:On site it is a two story wood frame building with a partial basement. The

FYN PAINT & LAQUER CO. INC. (Continued) **S108524789**

building was used for paint and lacquer manufacturing. The site has a RCRA Closure Work Plan which began in 2011 (EPA # 001270867). Current Zoning:The current zoning is M3-1, heavy manufacturing. The site is located approximately 500 ft from the East River. The surrounding neighborhood consisted of warehouses, other manufacturing facilities, and residential buildings. In the last ten years, the neighborhood has transformed into a predominantly residential area. Historical Use:The site was a paint and lacquer manufacturing facility from 1930 to 2010. The facility was a large hazardous waste generator with an assigned EPA number 001270867. The owner of the site entered into a Voluntary Cleanup Agreement (VCA) with the Department in April 2001. Geology and Hydrogeology: The site is located in the Atlantic Coastal Plain. The geology of this province is comprised of interbedded of sand clay and marl. The shallow soil beneath the site consists of 75 feet of medium and course sand, gravel and silt layers. The groundwater is 7 to 15 feet below grade. The groundwater flow direction is west towards East River.

Env Problem: Nature and Extent of Contamination:a) contamination: based on the investigations performed at the site it was revealed that the soil, soil vapor and groundwater are contaminated with volatile organic compounds (VOCs). The main VOCs are acetone, ethylbenzene, toluene, and mixed xylenes.b) areal/depth extent: the VOC plume from 14 closed-in-place underground storage tanks (USTs), and from spills which occurred during the manufacture of paint and lacquer, extends across the foot print of the Fyn Paint building into the adjacent sidewalks and parking lot. c) concentrations: Groundwater monitoring conducted in 2006 revealed non-aqueous phase liquid (NAPL) and dissolved-phase contamination in three of the on-site and off-site monitoring wells. In March 2007, an Interim Remedial Measure (IRM) consisting of a groundwater pump and treatment system with an activated carbon filtration stage was installed and operated. The Remedial Investigation (RI) was completed in January 2008. A Remedial Action Work Plan (RAWP) to address on-site and off-site contamination was approved by the Department in October 2009. In 2010, a pilot test for soil vapor extraction and dual phase extraction system was performed for additional remedial system design. In July 2011, the RCRA closure work plan was approved and RCRA closure activities continued through 2013.A Remedial Design for a dual phase extraction system was approved.

Health Problem: It is unlikely that people will drink contaminated groundwater since the area is provided with public water. It is also unlikely that area residents will come in contact with contaminated soil and subsurface material since the site and the surrounding area are covered with buildings and pavement. If the site is redeveloped, construction workers or future site occupants may come in contact with site related contamination in soil if it is not handled properly. The potential for nearby residents and building occupants to breathe site-related contaminants that may migrate into nearby buildings via soil vapor intrusion will be evaluated.

Site Code: 56974
Control Name: Building Use Restriction
HW Code: V00380
Control Code: 26
Control Type: INST
Dt record added: 11/21/2014
Dt rec updated: 11/21/2014

FYN PAINT & LAQUER CO. INC. (Continued) **S108524789**

Updated By: IXMUNTEA
Site Code: 56974
Site Description: Location:The 0.135 acre site is located in an urban area of Brooklyn at 230 Kent Avenue, Brooklyn, NY 11211 (Block 2362, Lot 1). It is bordered by Kent Avenue to the east, by River Street to the west, by North First Street to the south, and by Con Edison's former North First Street Oil Storage Terminal to the north. Site Features:On site it is a two story wood frame building with a partial basement. The building was used for paint and lacquer manufacturing. The site has a RCRA Closure Work Plan which began in 2011 (EPA # 001270867). Current Zoning:The current zoning is M3-1, heavy manufacturing. The site is located approximately 500 ft from the East River. The surrounding neighborhood consisted of warehouses, other manufacturing facilities, and residential buildings. In the last ten years, the neighborhood has transformed into a predominantly residential area. Historical Use:The site was a paint and lacquer manufacturing facility from 1930 to 2010. The facility was a large hazardous waste generator with an assigned EPA number 001270867. The owner of the site entered into a Voluntary Cleanup Agreement (VCA) with the Department in April 2001. Geology and Hydrogeology: The site is located in the Atlantic Coastal Plain. The geology of this province is comprised of interbedded of sand clay and marl. The shallow soil beneath the site consists of 75 feet of medium and course sand, gravel and silt layers. The groundwater is 7 to 15 feet below grade. The groundwater flow direction is west towards East River.
Env Problem: Nature and Extent of Contamination:a) contamination: based on the investigations performed at the site it was revealed that the soil, soil vapor and groundwater are contaminated with volatile organic compounds (VOCs). The main VOCs are acetone, ethylbenzene, toluene, and mixed xylenes.b) areal/depth extent: the VOC plume from 14 closed-in-place underground storage tanks (USTs), and from spills which occurred during the manufacture of paint and lacquer, extends across the foot print of the Fyn Paint building into the adjacent sidewalks and parking lot. c) concentrations: Groundwater monitoring conducted in 2006 revealed non-aqueous phase liquid (NAPL) and dissolved-phase contamination in three of the on-site and off-site monitoring wells. In March 2007, an Interim Remedial Measure (IRM) consisting of a groundwater pump and treatment system with an activated carbon filtration stage was installed and operated. The Remedial Investigation (RI) was completed in January 2008. A Remedial Action Work Plan (RAWP) to address on-site and off-site contamination was approved by the Department in October 2009. In 2010, a pilot test for soil vapor extraction and dual phase extraction system was performed for additional remedial system design. In July 2011, the RCRA closure work plan was approved and RCRA closure activities continued through 2013.A Remedial Design for a dual phase extraction system was approved.
Health Problem: It is unlikely that people will drink contaminated groundwater since the area is provided with public water. It is also unlikely that area residents will come in contact with contaminated soil and subsurface material since the site and the surrounding area are covered with buildings and pavement. If the site is redeveloped, construction workers or future site occupants may come in contact with site related contamination in soil if it is not handled properly. The potential for nearby residents and building occupants to breathe site-related contaminants that may migrate into nearby buildings via soil vapor intrusion will be evaluated.

FYN PAINT & LAQUER CO. INC. (Continued) **S108524789**

VCP:

Program Type:	VCP
Site Code:	56974
HW Code:	V00380
Site Class:	A
SWIS:	2401
Region:	2
Town:	New York City
Acres:	.135
Date Record Added:	11/30/2000
Date Record Updated:	03/18/2014
Updated By:	JHOCONNE
Site Description:	Location:The 0.135 acre site is located in an urban area of Brooklyn at 230 Kent Avenue, Brooklyn, NY 11211 (Block 2362, Lot 1). It is bordered by Kent Avenue to the east, by River Street to the west, by North First Street to the south, and by Con Edison's former North First Street Oil Storage Terminal to the north. Site Features:On site it is a two story wood frame building with a partial basement. The building was used for paint and lacquer manufacturing. The site has a RCRA Closure Work Plan which began in 2011 (EPA # 001270867). Current Zoning:The current zoning is M3-1, heavy manufacturing. The site is located approximately 500 ft from the East River. The surrounding neighborhood consisted of warehouses, other manufacturing facilities, and residential buildings. In the last ten years, the neighborhood has transformed into a predominantly residential area. Historical Use:The site was a paint and lacquer manufacturing facility from 1930 to 2010. The facility was a large hazardous waste generator with an assigned EPA number 001270867. The owner of the site entered into a Voluntary Cleanup Agreement (VCA) with the Department in April 2001. Geology and Hydrogeology: The site is located in the Atlantic Coastal Plain. The geology of this province is comprised of interbedded of sand clay and marl. The shallow soil beneath the site consists of 75 feet of medium and course sand, gravel and silt layers. The groundwater is 7 to 15 feet below grade. The groundwater flow direction is west towards East River.
Env Problem:	Nature and Extent of Contamination:a) contamination: based on the investigations performed at the site it was revealed that the soil, soil vapor and groundwater are contaminated with volatile organic compounds (VOCs). The main VOCs are acetone, ethylbenzene, toluene, and mixed xylenes.b) areal/depth extent: the VOC plume from 14 closed-in-place underground storage tanks (USTs), and from spills which occurred during the manufacture of paint and lacquer, extends across the foot print of the Fyn Paint building into the adjacent sidewalks and parking lot. c) concentrations: Groundwater monitoring conducted in 2006 revealed non-aqueous phase liquid (NAPL) and dissolved-phase contamination in three of the on-site and off-site monitoring wells. In March 2007, an Interim Remedial Measure (IRM) consisting of a groundwater pump and treatment system with an activated carbon filtration stage was installed and operated. The Remedial Investigation (RI) was completed in January 2008. A Remedial Action Work Plan (RAWP) to address on-site and off-site contamination was approved by the Department in October 2009. In 2010, a pilot test for soil vapor extraction and dual phase extraction system was performed for additional remedial system design. In July 2011, the RCRA closure work plan was approved and RCRA closure activities continued through 2013.A Remedial Design for a dual phase extraction system was approved.

FYN PAINT & LAQUER CO. INC. (Continued) **S108524789**

Health Problem: It is unlikely that people will drink contaminated groundwater since the area is provided with public water. It is also unlikely that area residents will come in contact with contaminated soil and subsurface material since the site and the surrounding area are covered with buildings and pavement. If the site is redeveloped, construction workers or future site occupants may come in contact with site related contamination in soil if it is not handled properly. The potential for nearby residents and building occupants to breathe site-related contaminants that may migrate into nearby buildings via soil vapor intrusion will be evaluated.

BROWNFIELDS:

Program: BCP
Site Code: 502562
Acres: .135
HW Code: C224154
SWIS: 2401
Town: New York City
Update By: JHOCONNE
Site Description: Location: The Fyn Paint and Lacquer Co., Inc. site (the former VCP site no. V00380) is located in an urban area at 230 Kent Avenue in Brooklyn, Kings County. The site is situated on the block bounded by Kent Avenue to the east, Metropolitan Avenue to the north, North First Street to the south and River Street to the west. Alternate addresses for the Property are: 230-232 Kent Avenue; 76-80 River Street: and, 29-37 North First Street.Site Features: The site consists of a 0.135-acre lot improved with a partial two-storyindustrial/warehouse building with a gross floor area of approximately 5,862 ft2. A small basement is used for the heating oil tank, furnace and controls for the sprinkler system.Current Zoning and Land Use: The site land use is currently recorded as Industrial and Manufacturing. Zoning for the Property is M3-1, which is designated for areas with heavy industries that generate noise, traffic or pollutants. The on-site building is currently vacant.Past Use of the Site: Past land uses associated with the site include a chemical and coatings company (circa 1949) and paint and lacquer manufacturing (1959 - 2011). Site Geology and Hydrogeology: The ground surface at the property consists of concrete and asphalt pavement. The shallow sediments beneath the property consist of medium and coarse grained brown sand with some silt and a trace of gravel. In general, the subsurface consists of interbedded layers of sand, gravel, clay and silt to approximately 65 feet below ground surface (bgs). Groundwater flow direction beneath the property is toward the west. The depth to groundwater is approximately 12 to 15 ft below grade.
Env Problem: Nature and Extent of Contamination: The remedial investigation for the former V00380 site revealed:a) contamination: based on the investigations performed at the site it was revealed that the soil, soil vapor and groundwater are contaminated with volatile organic compounds (VOCs). The main VOCs are acetone, ethylbenzene, toluene, and mixed xylenes.b) areal/depth extent: the VOC plume from 14 closed-in-place underground storage tanks (USTs), and from spills which occurred during the manufacture of paint and lacquer, extends across the footprint of the Fyn Paint building into the adjacent sidewalks and parking lot. c) concentrations: Groundwater monitoring conducted in 2006 revealed non-aqueous phase liquid (NAPL) and dissolved-phase contamination in on-site and off-site monitoring

FYN PAINT & LAQUER CO. INC. (Continued) **S108524789**

wells. In March 2007, an Interim Remedial Measure (IRM) consisting of a groundwater pump and treatment system with an activated carbon filtration stage was installed and operated under the VCA. The Remedial Investigation (RI) was completed in January 2008. A Remedial Action Work Plan (RAWP) to address on-site and off-site contamination was approved by the Department in October 2009. In 2010, a pilot test for soil vapor extraction and dual phase extraction system was performed for additional remedial system design. In July 2011, the RCRA closure work plan was approved and RCRA closure activities continued through 2014. In May 2013 the supplemental remedial investigation work plan (SRIWP)was approved for off site (OU-2)contamination plume.In 2014, the Remedial Design for a dual phase extraction system (DPES) was approved and the system was installed and starteed to operate. As of November 2014, the SRIWP for OU-2 has not been implemented and the Volunteer under the VCA ceased operation of the DPES. As a result, the VC Agreement was terminated. In 2015, the contract buyer for the site applied and was accepted as Volunteer in the BCP.

Health Problem: Information submitted with the BCP application regarding the conditions at the site are currently under review and will be revised as additional information becomes available.

CBS:

CBS Number:	2-000151
Program Type:	CBS
Facility Status:	Unregulated/Closed
Expiration Date:	07/25/2001
Dec Region:	2
UTMX:	587396.11664999
UTMY:	4507872.9093899

214
ESE
1/2-1
0.982 mi.
5185 ft.

BCF OIL REFINING, INC.
C O BCF OIL REFINING SITE
BROOKLYN, NY 11211

CERCLIS **1000272490**
RCRA NonGen / NLR **NYD068273044**
NY SHWS
NY MANIFEST
PRP

Relative:
Lower

Actual:
13 ft.

CERCLIS:

Site ID:	0204261
EPA ID:	NYD068273044
Facility County:	KINGS
Short Name:	BCF OIL REFINING, INC.
Congressional District:	12
IFMS ID:	02PU
SMSA Number:	Not reported
USGC Hydro Unit:	Not reported
Federal Facility:	Not a Federal Facility
DMNSN Number:	0.00000
Site Orphan Flag:	Not reported
RCRA ID:	Not reported
USGS Quadrangle:	Not reported
Site Init By Prog:	R
NFRAP Flag:	Not reported
Parent ID:	Not reported
RST Code:	Not reported
EPA Region:	02
Classification:	Not reported

BCF OIL REFINING, INC. (Continued) **1000272490**

Site Settings Code: Not reported
NPL Status: Not on the NPL
DMNSN Unit Code: Not reported
RBRAC Code: Not reported
RResp Fed Agency Code: Not reported
Non NPL Status: Removal Only Site (No Site Assessment Work Needed)
Non NPL Status Date: 07/13/00
Site Fips Code: 36047
CC Concurrence Date: / /
CC Concurrence FY: Not reported
Alias EPA ID: Not reported
Site FUDS Flag: Not reported

CERCLIS Site Contact Name(s):
Contact ID: 2000051.00000
Contact Name: TOM BUDROE
Contact Tel: (732) 906-6191
Contact Title: On-Scene Coordinator (OSC)
Contact Email: BUDROE.THOMAS@EPA.GOV

Alias Comments: Not reported
Site Description: Oil refinery containing approximately one half million gallons of PCB containaminated waste oil. The owner has been in negotiations with the NYSDEC, but has decided to walk away and have the government perform the cleanup. The site has been determined to be removal eligible. Richard Gardineer, from DEP informed EPA that DEP wants to wait for the removal action results before doing a PA at the site.

CERCLIS Assessment History:

Action Code: 001
Action: REMOVAL ASSESSMENT
Date Started: 03/27/00
Date Completed: 03/29/00
Priority Level: Not reported
Operable Unit: SITEWIDE
Primary Responsibility: EPA Fund-Financed
Planning Status: Not reported
Urgency Indicator: Not reported
Action Anomaly: Not reported

For detailed financial records, contact EDR for a Site Report.:

Action Code: 001
Action: Notice Letters Issued
Date Started: / /
Date Completed: 04/28/00
Priority Level: Not reported
Operable Unit: SITEWIDE
Primary Responsibility: Federal Enforcement
Planning Status: Not reported
Urgency Indicator: Not reported
Action Anomaly: Not reported

For detailed financial records, contact EDR for a Site Report.:

Action Code: 001

BCF OIL REFINING, INC. (Continued) **1000272490**

Action:	ISSUE REQUEST LETTERS (104E)
Date Started:	/ /
Date Completed:	04/28/00
Priority Level:	Not reported
Operable Unit:	SITEWIDE
Primary Responsibility:	Federal Enforcement
Planning Status:	Not reported
Urgency Indicator:	Not reported
Action Anomaly:	Not reported

For detailed financial records, contact EDR for a Site Report.:

Action Code:	002
Action:	ISSUE REQUEST LETTERS (104E)
Date Started:	/ /
Date Completed:	05/23/00
Priority Level:	Not reported
Operable Unit:	SITEWIDE
Primary Responsibility:	Federal Enforcement
Planning Status:	Not reported
Urgency Indicator:	Not reported
Action Anomaly:	Not reported

For detailed financial records, contact EDR for a Site Report.:

Action Code:	002
Action:	Notice Letters Issued
Date Started:	/ /
Date Completed:	05/23/00
Priority Level:	Not reported
Operable Unit:	SITEWIDE
Primary Responsibility:	Federal Enforcement
Planning Status:	Not reported
Urgency Indicator:	Not reported
Action Anomaly:	Not reported

For detailed financial records, contact EDR for a Site Report.:

Action Code:	001
Action:	REMOVAL NEGOTIATIONS
Date Started:	04/28/00
Date Completed:	11/06/00
Priority Level:	Not reported
Operable Unit:	SITEWIDE
Primary Responsibility:	Federal Enforcement
Planning Status:	Not reported
Urgency Indicator:	Not reported
Action Anomaly:	Not reported

For detailed financial records, contact EDR for a Site Report.:

Action Code:	001
Action:	UNILATERAL ADMIN ORDER
Date Started:	/ /
Date Completed:	11/06/00

BCF OIL REFINING, INC. (Continued) **1000272490**

Priority Level:	Not reported
Operable Unit:	SITEWIDE
Primary Responsibility:	Federal Enforcement
Planning Status:	Not reported
Urgency Indicator:	Not reported
Action Anomaly:	Not reported

For detailed financial records, contact EDR for a Site Report.:

Action Code:	001
Action:	REMOVAL
Date Started:	05/25/00
Date Completed:	01/02/01
Priority Level:	Stabilized
Operable Unit:	SITEWIDE
Primary Responsibility:	EPA Fund-Financed
Planning Status:	Primary
Urgency Indicator:	Time Critical
Action Anomaly:	Not reported

For detailed financial records, contact EDR for a Site Report.:

Action Code:	002
Action:	REMOVAL
Date Started:	01/03/01
Date Completed:	10/26/01
Priority Level:	Stabilized
Operable Unit:	SITEWIDE
Primary Responsibility:	EPA Fund-Financed
Planning Status:	Primary
Urgency Indicator:	Time Critical
Action Anomaly:	Not reported

For detailed financial records, contact EDR for a Site Report.:

Action Code:	001
Action:	NON-NATIONAL PRIORITIES LIST POTENTIALLY RESPONSIBLE PARTY SEARCH
Date Started:	03/27/00
Date Completed:	08/23/02
Priority Level:	Not reported
Operable Unit:	SITEWIDE
Primary Responsibility:	Federal Enforcement
Planning Status:	Not reported
Urgency Indicator:	Not reported
Action Anomaly:	Not reported

For detailed financial records, contact EDR for a Site Report.:

Action Code:	001
Action:	COST RECOVERY NEGOTIATIONS
Date Started:	08/23/02
Date Completed:	09/30/03
Priority Level:	Not reported
Operable Unit:	SITEWIDE
Primary Responsibility:	Federal Enforcement
Planning Status:	Not reported

BCF OIL REFINING, INC. (Continued) **1000272490**

Urgency Indicator: Not reported
Action Anomaly: Not reported

For detailed financial records, contact EDR for a Site Report.:

Action Code: 001
Action: SECTION 107 LITIGATION
Date Started: 09/30/03
Date Completed: 01/09/07
Priority Level: Not reported
Operable Unit: SITEWIDE
Primary Responsibility: Federal Enforcement
Planning Status: Not reported
Urgency Indicator: Not reported
Action Anomaly: Not reported

For detailed financial records, contact EDR for a Site Report.:

Action Code: 001
Action: JUDICIAL/CIVIL JUDGMENT
Date Started: / /
Date Completed: 01/09/07
Priority Level: Not reported
Operable Unit: SITEWIDE
Primary Responsibility: Federal Enforcement
Planning Status: Not reported
Urgency Indicator: Not reported
Action Anomaly: Not reported

For detailed financial records, contact EDR for a Site Report.:

Action Code: 002
Action: JUDICIAL/CIVIL JUDGMENT
Date Started: / /
Date Completed: 07/08/10
Priority Level: Not reported
Operable Unit: SITEWIDE
Primary Responsibility: Federal Enforcement
Planning Status: Not reported
Urgency Indicator: Not reported
Action Anomaly: Not reported

For detailed financial records, contact EDR for a Site Report.:

Click this hyperlink while viewing on your computer to access
111 additional US CERCLIS Financial: record(s) in the EDR Site Report.

RCRA NonGen / NLR:
Date form received by agency: 01/01/2007
Facility name: US ENVIRONMENTAL PROTECTION AGENCY
Facility address: C O BCF OIL REFINING SITE
360-362 MASPETH AVE
BROOKLYN, NY 11211
EPA ID: NYD068273044
Mailing address: WOODBRIDGE AVE 360-3

BCF OIL REFINING, INC. (Continued) **1000272490**

62 MASPETH AVE
EDISON, NJ 08837
Contact: THOMAS P BUDROE
Contact address: WOODBRIDGE AVE 360-3
EDISON, NJ 08837
Contact country: US
Contact telephone: (732) 906-6191
Contact email: Not reported
EPA Region: 02
Classification: Non-Generator
Description: Handler: Non-Generators do not presently generate hazardous waste

Owner/Operator Summary:
Owner/operator name: Not reported
Owner/operator address: NOT REQUIRED
NOT REQUIRED, WY 99999
Owner/operator country: US
Owner/operator telephone: (212) 555-1212
Legal status: Private
Owner/Operator Type: Operator
Owner/Op start date: Not reported
Owner/Op end date: Not reported

Owner/operator name: Not reported
Owner/operator address: NOT REQUIRED
NOT REQUIRED, WY 99999
Owner/operator country: US
Owner/operator telephone: (212) 555-1212
Legal status: Private
Owner/Operator Type: Owner
Owner/Op start date: Not reported
Owner/Op end date: Not reported

Handler Activities Summary:
U.S. importer of hazardous waste: No
Mixed waste (haz. and radioactive): No
Recycler of hazardous waste: No
Transporter of hazardous waste: No
Treater, storer or disposer of HW: No
Underground injection activity: No
On-site burner exemption: No
Furnace exemption: No
Used oil fuel burner: No
Used oil processor: No
User oil refiner: No
Used oil fuel marketer to burner: No
Used oil Specification marketer: No
Used oil transfer facility: No
Used oil transporter: No

Historical Generators:
Date form received by agency: 01/01/2006
Site name: US ENVIRONMENTAL PROTECTION AGENCY
Classification: Not a generator, verified

Date form received by agency: 02/27/2002

BCF OIL REFINING, INC. (Continued) **1000272490**

Site name: US ENVIRONMENTAL PROTECTION AGENCY
Classification: Large Quantity Generator

Date form received by agency: 11/14/1984
Site name: TANKS-A-LOT INC
Classification: Unverified

. Waste code: D000
. Waste name: Not Defined

. Waste code: D001
. Waste name: IGNITABLE WASTE

. Waste code: D008
. Waste name: LEAD

. Waste code: F001
. Waste name: THE FOLLOWING SPENT HALOGENATED SOLVENTS USED IN DEGREASING: TETRACHLOROETHYLENE, TRICHLORETHYLENE, METHYLENE CHLORIDE, 1,1,1-TRICHLOROETHANE, CARBON TETRACHLORIDE AND CHLORINATED FLUOROCARBONS; ALL SPENT SOLVENT MIXTURES/BLENDS USED IN DEGREASING CONTAINING, BEFORE USE, A TOTAL OF TEN PERCENT OR MORE (BY VOLUME) OF ONE OR MORE OF THE ABOVE HALOGENATED SOLVENTS OR THOSE SOLVENTS LISTED IN F002, F004, AND F005; AND STILL BOTTOMS FROM THE RECOVERY OF THESE SPENT SOLVENTS AND SPENT SOLVENT MIXTURES.

. Waste code: F002
. Waste name: THE FOLLOWING SPENT HALOGENATED SOLVENTS: TETRACHLOROETHYLENE, METHYLENE CHLORIDE, TRICHLOROETHYLENE, 1,1,1-TRICHLOROETHANE, CHLOROBENZENE, 1,1,2-TRICHLORO-1,2,2-TRIFLUOROETHANE, ORTHO-DICHLOROBENZENE, TRICHLOROFLUOROMETHANE, AND 1,1,2, TRICHLOROETHANE; ALL SPENT SOLVENT MIXTURES/BLENDS CONTAINING, BEFORE USE, A TOTAL OF TEN PERCENT OR MORE (BY VOLUME) OF ONE OR MORE OF THE ABOVE HALOGENATED SOLVENTS OR THOSE SOLVENTS LISTED IN F001, F004, AND F005; AND STILL BOTTOMS FROM THE RECOVERY OF THESE SPENT SOLVENTS AND SPENT SOLVENT MIXTURES.

. Waste code: F003
. Waste name: THE FOLLOWING SPENT NONHALOGENATED SOLVENTS: XYLENE, ACETONE, ETHYL ACETATE, ETHYL BENZENE, ETHYL ETHER, METHYL ISOBUTYL KETONE, N-BUTYL ALCOHOL, CYCLOHEXANONE, AND METHANOL; ALL SPENT SOLVENT MIXTURES/BLENDS CONTAINING, BEFORE USE, ONLY THE ABOVE SPENT NONHALOGENATED SOLVENTS; AND ALL SPENT SOLVENT MIXTURES/BLENDS CONTAINING, BEFORE USE, ONE OR MORE OF THE ABOVE NONHALOGENATED SOLVENTS, AND A TOTAL OF TEN PERCENT OR MORE (BY VOLUME) OF ONE OR MORE OF THOSE SOLVENTS LISTED IN F001, F002, F004, AND F005; AND STILL BOTTOMS FROM THE RECOVERY OF THESE SPENT SOLVENTS AND SPENT SOLVENT MIXTURES.

. Waste code: K049
. Waste name: SLOP OIL EMULSION SOLIDS FROM THE PETROLEUM REFINING INDUSTRY.

. Waste code: K051
. Waste name: API SEPARATOR SLUDGE FROM THE PETROLEUM REFINING INDUSTRY.

. Waste code: K052
. Waste name: TANK BOTTOMS (LEADED) FROM THE PETROLEUM REFINING INDUSTRY.

BCF OIL REFINING, INC. (Continued) **1000272490**

. Waste code: X001
. Waste name: WASTE OILS

. Waste code: X003
. Waste name: OTHER STATE REGULATED WASTES [i.e., DIESEL FUEL, GASOLINE AND HOME HEATING OIL]

Violation Status: No violations found

SHWS:
Program: HW
Site Code: 56747
Classification: N
Region: 2
Acres: 1.900
HW Code: 224034
Record Add: 07/14/2004
Record Upd: 04/13/2011
Updated By: JAQUINN
Site Description: The BCF Oil site is located within an urban, industrialized area of East Williamsburg, Brooklyn. Previously existing buildings and above ground storage tanks have been removed, and the property is being used as a Marshall's impound lot. A National Grid facility borders the site on the north, Newtown Creek on the south, a city automobile impound lot on the east and a scrap metal processing facility on the west. The total area is 1.9 acres, of which 0.3 acres is land under water.The property was used as a petroleum distribution facility for many years, starting in the early 1900?s. In 1980, the terminal was modified for use as a waste oil processing facility, and was used for waste oil recycling from 1980 to 1994. Routine sampling detected PCBs in the waste oil, and operations ceased in 1994. The property is zoned M3 (manufacturing/industrial), and it is currently used to store impounded automobiles. The site consists primarily of historic fill placed upon wetlands. Groundwater exists approximately 5 to 10 feet below grade and flows both to the north and south from the site.A remedial investigation of the site has been completed. The site was managed as a single operable unit. See also NYSDEC spill #9406807
Env Problem: Based upon investigations conducted to date, the primary contaminant of concern at the site are those associated with petroleum. Separate phase petroleum contamination has been detected in numerous locations, although mobile product may be more limited.The site was extensively assessed for PCB contamination, but no significant levels of PCBs were detected on site. PCBs were detected in the Newtown Creek sediment, but the sediment contamination appears to be part of a larger problem and not related to releases from the site.A significant threat created by the potential for release of PCB-contaminated oil stored in dilapidated storage tank areas was eliminated by a removal action performed by the USEPA in 2000/2001.
Health Problem: Not reported
Dump: Not reported
Structure: Not reported
Lagoon: Not reported
Landfill: Not reported
Pond: Not reported
Disp Start: Not reported
Disp Term: Not reported
Lat/Long: Not reported

BCF OIL REFINING, INC. (Continued) **1000272490**

Dell:	Not reported
Record Add:	Not reported
Record Upd:	Not reported
Updated By:	Not reported
Own Op:	Owner
Sub Type:	NNN
Owner Name:	C/O SETH D. FRIEDLAND, ESQ.
Owner Company:	NEWTON DEVELOPMENT LLC
Owner Address:	62 WILLIAM STREET
Owner Addr2:	THIRD FLOOR
Owner City,St,Zip:	NEW YORK, NY 10005
Owner Country:	United States of America
Own Op:	Document Repository
Sub Type:	C01
Owner Name:	Gerald Esposito
Owner Company:	Brooklyn Community Board 1
Owner Address:	Brooklyn Community Board 1
Owner Addr2:	435 Graham Ave
Owner City,St,Zip:	Brooklyn, NY 11211
Owner Country:	United States of America
Own Op:	Document Repository
Sub Type:	NNN
Owner Name:	Shelly Paus
Owner Company:	Brooklyn Public Library, Leonard Branch
Owner Address:	Brooklyn Public Library, Leonard Branch
Owner Addr2:	81 Devoe St.
Owner City,St,Zip:	Brooklyn, NY 11211
Owner Country:	United States of America
HW Code:	Not reported
Waste Type:	Not reported
Waste Quantity:	Not reported
Waste Code:	Not reported
Crossref ID:	Not reported
Cross Ref Type Code:	Not reported
Cross Ref Type:	Not reported
Record Added Date:	Not reported
Record Updated:	Not reported
Updated By:	Not reported

NY MANIFEST:

EPA ID:	NYD068273044
Country:	USA
Location Address 1:	360 MASPETH AVE
Location Address 2:	Not reported
Location City:	BROOKLYN
Location State:	NY
Location Zip Code:	11211
Location Zip Code 4:	Not reported

Mailing Info:

Name:	TANKS A LOT INC
Contact:	MICHAEL CALLEIA
Address:	2890 WOODBRIDGE AVE
City/State/Zip:	EDISON, NJ 08837
Country:	USA
Phone:	718-387-9710

BCF OIL REFINING, INC. (Continued) **1000272490**

Manifest:

Document ID:	TXA8258800
Manifest Status:	Not reported
Trans1 State ID:	41038
Trans2 State ID:	Not reported
Generator Ship Date:	02/07/2001
Trans1 Recv Date:	02/07/2001
Trans2 Recv Date:	Not reported
TSD Site Recv Date:	02/09/2001
Part A Recv Date:	Not reported
Part B Recv Date:	Not reported
Generator EPA ID:	NYD068273044
Trans1 EPA ID:	OKD981588791
Trans2 EPA ID:	Not reported
TSDF ID:	TXD055141378
Waste Code:	D008 - LEAD 5.0 MG/L TCLP
Quantity:	16419
Units:	K - Kilograms (2.2 pounds)
Number of Containers:	001
Container Type:	TT - Cargo tank, tank trucks
Handling Method:	L Landfill.
Specific Gravity:	01.00
Year:	2001

Document ID:	NYG1885725
Manifest Status:	Not reported
Trans1 State ID:	NY235541A
Trans2 State ID:	Not reported
Generator Ship Date:	05/17/2001
Trans1 Recv Date:	05/17/2001
Trans2 Recv Date:	Not reported
TSD Site Recv Date:	05/18/2001
Part A Recv Date:	Not reported
Part B Recv Date:	Not reported
Generator EPA ID:	NYD068273044
Trans1 EPA ID:	NYD986969947
Trans2 EPA ID:	Not reported
TSDF ID:	NYD049836679
Waste Code:	B007 - OTHER MISCELLANEOUS PCB WASTES
Quantity:	22961
Units:	K - Kilograms (2.2 pounds)
Number of Containers:	001
Container Type:	DT - Dump trucks
Handling Method:	L Landfill.
Specific Gravity:	01.00
Year:	2001

Document ID:	NYG1885734
Manifest Status:	Not reported
Trans1 State ID:	NY53412R
Trans2 State ID:	Not reported
Generator Ship Date:	05/17/2001
Trans1 Recv Date:	05/17/2001
Trans2 Recv Date:	Not reported

BCF OIL REFINING, INC. (Continued) **1000272490**

TSD Site Recv Date:	05/18/2001
Part A Recv Date:	Not reported
Part B Recv Date:	Not reported
Generator EPA ID:	NYD068273044
Trans1 EPA ID:	PAD008781072
Trans2 EPA ID:	Not reported
TSDF ID:	NYD049836679
Waste Code:	B007 - OTHER MISCELLANEOUS PCB WASTES
Quantity:	18343
Units:	K - Kilograms (2.2 pounds)
Number of Containers:	001
Container Type:	DT - Dump trucks
Handling Method:	L Landfill.
Specific Gravity:	01.00
Year:	2001

Document ID:	NJA0191566
Manifest Status:	Completed copy
Trans1 State ID:	NJSWAS751
Trans2 State ID:	Not reported
Generator Ship Date:	05/21/1986
Trans1 Recv Date:	05/21/1986
Trans2 Recv Date:	/ /
TSD Site Recv Date:	05/21/1986
Part A Recv Date:	06/10/1986
Part B Recv Date:	05/28/1986
Generator EPA ID:	NYD068273044
Trans1 EPA ID:	NJD980650196
Trans2 EPA ID:	Not reported
TSDF ID:	NJD991291105
Waste Code:	X726 - MISC OIL/GAS PRODUCTS (NJ ONLY)
Quantity:	12180
Units:	P - Pounds
Number of Containers:	022
Container Type:	DM - Metal drums, barrels
Handling Method:	T Chemical, physical, or biological treatment.
Specific Gravity:	100
Year:	1986

Document ID:	NYG1885869
Manifest Status:	Not reported
Trans1 State ID:	236049ANY
Trans2 State ID:	Not reported
Generator Ship Date:	06/04/2001
Trans1 Recv Date:	06/04/2001
Trans2 Recv Date:	Not reported
TSD Site Recv Date:	06/05/2001
Part A Recv Date:	Not reported
Part B Recv Date:	Not reported
Generator EPA ID:	NYD068273044
Trans1 EPA ID:	PAD008781072
Trans2 EPA ID:	Not reported
TSDF ID:	NYD049836679
Waste Code:	B007 - OTHER MISCELLANEOUS PCB WASTES
Quantity:	20267

BCF OIL REFINING, INC. (Continued) **1000272490**

Units:	K - Kilograms (2.2 pounds)
Number of Containers:	001
Container Type:	DT - Dump trucks
Handling Method:	L Landfill.
Specific Gravity:	01.00
Year:	2001

Document ID:	NYG1887561
Manifest Status:	Not reported
Trans1 State ID:	170732ANY
Trans2 State ID:	Not reported
Generator Ship Date:	05/30/2001
Trans1 Recv Date:	05/30/2001
Trans2 Recv Date:	Not reported
TSD Site Recv Date:	05/31/2001
Part A Recv Date:	Not reported
Part B Recv Date:	Not reported
Generator EPA ID:	NYD068273044
Trans1 EPA ID:	PAD008781072
Trans2 EPA ID:	Not reported
TSDF ID:	NYD049836679
Waste Code:	B007 - OTHER MISCELLANEOUS PCB WASTES
Quantity:	18652
Units:	K - Kilograms (2.2 pounds)
Number of Containers:	001
Container Type:	DT - Dump trucks
Handling Method:	L Landfill.
Specific Gravity:	01.00
Year:	2001

Document ID:	NYG1887588
Manifest Status:	Not reported
Trans1 State ID:	236049ANY
Trans2 State ID:	Not reported
Generator Ship Date:	05/30/2001
Trans1 Recv Date:	05/30/2001
Trans2 Recv Date:	Not reported
TSD Site Recv Date:	05/31/2001
Part A Recv Date:	Not reported
Part B Recv Date:	Not reported
Generator EPA ID:	NYD068273044
Trans1 EPA ID:	PAD008781072
Trans2 EPA ID:	Not reported
TSDF ID:	NYD049836679
Waste Code:	B007 - OTHER MISCELLANEOUS PCB WASTES
Quantity:	20448
Units:	K - Kilograms (2.2 pounds)
Number of Containers:	001
Container Type:	DT - Dump trucks
Handling Method:	L Landfill.
Specific Gravity:	01.00
Year:	2001

Document ID:	NYG1885743

BCF OIL REFINING, INC. (Continued) **1000272490**

Manifest Status:	Not reported
Trans1 State ID:	NY235274A
Trans2 State ID:	Not reported
Generator Ship Date:	05/17/2001
Trans1 Recv Date:	05/17/2001
Trans2 Recv Date:	Not reported
TSD Site Recv Date:	05/18/2001
Part A Recv Date:	Not reported
Part B Recv Date:	Not reported
Generator EPA ID:	NYD068273044
Trans1 EPA ID:	NYD986969947
Trans2 EPA ID:	Not reported
TSDF ID:	NYD049836679
Waste Code:	B007 - OTHER MISCELLANEOUS PCB WASTES
Quantity:	19878
Units:	K - Kilograms (2.2 pounds)
Number of Containers:	001
Container Type:	DT - Dump trucks
Handling Method:	L Landfill.
Specific Gravity:	01.00
Year:	2001

PRP:

PRP name:	BCF OIL REFINING INC CARY FIELDS

Count: 22 records.

ORPHAN SUMMARY

City	EDR ID	Site Name	Site Address	Zip	Database(s)
BROOKLYN	S113916585	DAVIDSON PIPE SUPPLY COMPANY	3RD AVE & 37TH STREET		NY SHWS
BROOKLYN	S113922099	KEAP ST. STATION	KEAP ST, WYTHE AVE, HOOPER ST,	11206	NY VCP
BROOKLYN	S113922086	PEOPLES WORKS	KENT AVE. S., 10TH ST., S. 11T	11211	NY VCP
BROOKLYN	1003863853	BKLYN UNION GAS /WILLIAMSBURGH WOR	KENT AVE N 12TH ST /E RIV	11211	CERC-NFRAP
BROOKLYN	S113916586	KENT TERMINAL	KENT AVE. BETWEEN 5TH-11TH ST.	11211	NY SHWS, NY VCP
BROOKLYN	1003863859	BKLYN UNION GAS /PEOPLES WORKS	KENT AVE S 10TH & 11TH STS	11211	CERC-NFRAP
BROOKLYN	1003863849	BKLYN UNION GAS /NASSAU WORKS	KENT AVE/CROS ST/WALLABOUT CNL	11237	CERC-NFRAP
BROOKLYN	S113922122	PEOPLES WORKS	KENT AVE. S. 10TH ST., S. 11TH	11211	NY VCP
BROOKLYN	S105972439	JONES MOTORS	LOMBARDY STREET (FOOT OF NEWTO		NY SHWS
BROOKLYN	1003863875	LOMBARDY ST	LOMBARDY ST	11222	CERC-NFRAP
BROOKLYN	1003863619	JONES MOTOR SITE	LOMBARDY ST	11222	CERC-NFRAP
BROOKLYN	S113916693	MEEKER AVENUE PLUME TRACKDOWN	MEEKER AVENUE	11222	NY SHWS
BROOKLYN	S113916666	MORGAN OIL TERMINAL	224038 MORGAN OIL TERMINAL		NY SHWS
BROOKLYN	S113922150	RUTLEDGE STATION	RUTLEDGE ST, WYTHE&,KENTAVE&WA	11206	NY VCP
BROOKLYN	S113922100	SCHOLES ST. STATION	SCHOLES ST 7 BOGART STS, MESSE	11206	NY VCP
BROOKLYN	S110487592	K - SCHOLES ST. STATION	SCHOLES ST 7 BOGART STS, MESSE	11206	NY SHWS, NY BROWNFIELDS
BROOKLYN	S113922105	WYTHE AVE (BERRY ST.) STATION	WYTHE AVE., BERRY ST., N 12TH	11211	NY VCP
LONG ISLAND CITY	S113492645	ROEHR CHEMICALS, INC.	52-28 37TH STREET	11101	NY SHWS
LONG ISLAND CITY	S113922106	NATIONAL RUBBER ADHESIVES, INC.	38-25/51 9TH STREET	11101	NY VCP
LONG ISLAND CITY	S111705919	ARCH STREET YARDS (LIRR)	ARCH STREET AND JACKSON AVENUE	11101	NY VCP
NY	S113915133	BUILD-IT-GREEN!NYC/BIG!COMPOST	QUEENS PLAZA SOUTH AND 10TH ST	11101	NY SWF/LF
QUEENS COUNTY	S113916834	OUTLET CITY	QUEENS BLVD & JACKSON AVE	11101	NY SHWS

GOVERNMENT RECORDS SEARCHED / DATA CURRENCY TRACKING

To maintain currency of the following federal and state databases, EDR contacts the appropriate governmental agency on a monthly or quarterly basis, as required.

Number of Days to Update: Provides confirmation that EDR is reporting records that have been updated within 90 days from the date the government agency made the information available to the public.

STANDARD ENVIRONMENTAL RECORDS

Federal NPL site list

NPL: National Priority List

National Priorities List (Superfund). The NPL is a subset of CERCLIS and identifies over 1,200 sites for priority cleanup under the Superfund Program. NPL sites may encompass relatively large areas. As such, EDR provides polygon coverage for over 1,000 NPL site boundaries produced by EPA's Environmental Photographic Interpretation Center (EPIC) and regional EPA offices.

Date of Government Version: 12/16/2014
Date Data Arrived at EDR: 01/08/2015
Date Made Active in Reports: 02/09/2015
Number of Days to Update: 32

Source: EPA
Telephone: N/A
Last EDR Contact: 04/08/2015
Next Scheduled EDR Contact: 07/20/2015
Data Release Frequency: Quarterly

NPL Site Boundaries

Sources:

EPA's Environmental Photographic Interpretation Center (EPIC)
Telephone: 202-564-7333

EPA Region 1
Telephone 617-918-1143

EPA Region 6
Telephone: 214-655-6659

EPA Region 3
Telephone 215-814-5418

EPA Region 7
Telephone: 913-551-7247

EPA Region 4
Telephone 404-562-8033

EPA Region 8
Telephone: 303-312-6774

EPA Region 5
Telephone 312-886-6686

EPA Region 9
Telephone: 415-947-4246

EPA Region 10
Telephone 206-553-8665

Proposed NPL: Proposed National Priority List Sites

A site that has been proposed for listing on the National Priorities List through the issuance of a proposed rule in the Federal Register. EPA then accepts public comments on the site, responds to the comments, and places on the NPL those sites that continue to meet the requirements for listing.

Date of Government Version: 12/16/2014
Date Data Arrived at EDR: 01/08/2015
Date Made Active in Reports: 02/09/2015
Number of Days to Update: 32

Source: EPA
Telephone: N/A
Last EDR Contact: 04/08/2015
Next Scheduled EDR Contact: 07/20/2015
Data Release Frequency: Quarterly

NPL LIENS: Federal Superfund Liens

Federal Superfund Liens. Under the authority granted the USEPA by CERCLA of 1980, the USEPA has the authority to file liens against real property in order to recover remedial action expenditures or when the property owner received notification of potential liability. USEPA compiles a listing of filed notices of Superfund Liens.

Date of Government Version: 10/15/1991
Date Data Arrived at EDR: 02/02/1994
Date Made Active in Reports: 03/30/1994
Number of Days to Update: 56

Source: EPA
Telephone: 202-564-4267
Last EDR Contact: 08/15/2011
Next Scheduled EDR Contact: 11/28/2011
Data Release Frequency: No Update Planned

Federal Delisted NPL site list

DELISTED NPL: National Priority List Deletions

The National Oil and Hazardous Substances Pollution Contingency Plan (NCP) establishes the criteria that the EPA uses to delete sites from the NPL. In accordance with 40 CFR 300.425.(e), sites may be deleted from the NPL where no further response is appropriate.

Date of Government Version: 12/16/2014
Date Data Arrived at EDR: 01/08/2015
Date Made Active in Reports: 02/09/2015
Number of Days to Update: 32

Source: EPA
Telephone: N/A
Last EDR Contact: 04/08/2015
Next Scheduled EDR Contact: 07/20/2015
Data Release Frequency: Quarterly

Federal CERCLIS list

CERCLIS: Comprehensive Environmental Response, Compensation, and Liability Information System

CERCLIS contains data on potentially hazardous waste sites that have been reported to the USEPA by states, municipalities, private companies and private persons, pursuant to Section 103 of the Comprehensive Environmental Response, Compensation, and Liability Act (CERCLA). CERCLIS contains sites which are either proposed to or on the National Priorities List (NPL) and sites which are in the screening and assessment phase for possible inclusion on the NPL.

Date of Government Version: 10/25/2013
Date Data Arrived at EDR: 11/11/2013
Date Made Active in Reports: 02/13/2014
Number of Days to Update: 94

Source: EPA
Telephone: 703-412-9810
Last EDR Contact: 04/02/2015
Next Scheduled EDR Contact: 06/08/2015
Data Release Frequency: Quarterly

FEDERAL FACILITY: Federal Facility Site Information listing

A listing of National Priority List (NPL) and Base Realignment and Closure (BRAC) sites found in the Comprehensive Environmental Response, Compensation and Liability Information System (CERCLIS) Database where EPA Federal Facilities Restoration and Reuse Office is involved in cleanup activities.

Date of Government Version: 07/21/2014
Date Data Arrived at EDR: 10/07/2014
Date Made Active in Reports: 10/20/2014
Number of Days to Update: 13

Source: Environmental Protection Agency
Telephone: 703-603-8704
Last EDR Contact: 04/08/2015
Next Scheduled EDR Contact: 07/20/2015
Data Release Frequency: Varies

Federal CERCLIS NFRAP site List

CERCLIS-NFRAP: CERCLIS No Further Remedial Action Planned

Archived sites are sites that have been removed and archived from the inventory of CERCLIS sites. Archived status indicates that, to the best of EPA's knowledge, assessment at a site has been completed and that EPA has determined no further steps will be taken to list this site on the National Priorities List (NPL), unless information indicates this decision was not appropriate or other considerations require a recommendation for listing at a later time. This decision does not necessarily mean that there is no hazard associated with a given site; it only means that, based upon available information, the location is not judged to be a potential NPL site.

Date of Government Version: 10/25/2013
Date Data Arrived at EDR: 11/11/2013
Date Made Active in Reports: 02/13/2014
Number of Days to Update: 94

Source: EPA
Telephone: 703-412-9810
Last EDR Contact: 04/02/2015
Next Scheduled EDR Contact: 06/08/2015
Data Release Frequency: Quarterly

Federal RCRA CORRACTS facilities list

CORRACTS: Corrective Action Report

CORRACTS identifies hazardous waste handlers with RCRA corrective action activity.

Date of Government Version: 12/09/2014
Date Data Arrived at EDR: 12/29/2014
Date Made Active in Reports: 01/29/2015
Number of Days to Update: 31

Source: EPA
Telephone: 800-424-9346
Last EDR Contact: 03/31/2015
Next Scheduled EDR Contact: 07/13/2015
Data Release Frequency: Quarterly

Federal RCRA non-CORRACTS TSD facilities list

RCRA-TSDF: RCRA - Treatment, Storage and Disposal

RCRAInfo is EPA's comprehensive information system, providing access to data supporting the Resource Conservation and Recovery Act (RCRA) of 1976 and the Hazardous and Solid Waste Amendments (HSWA) of 1984. The database includes selective information on sites which generate, transport, store, treat and/or dispose of hazardous waste as defined by the Resource Conservation and Recovery Act (RCRA). Transporters are individuals or entities that move hazardous waste from the generator offsite to a facility that can recycle, treat, store, or dispose of the waste. TSDFs treat, store, or dispose of the waste.

Date of Government Version: 12/09/2014
Date Data Arrived at EDR: 12/29/2014
Date Made Active in Reports: 01/29/2015
Number of Days to Update: 31

Source: Environmental Protection Agency
Telephone: (212) 637-3660
Last EDR Contact: 03/31/2015
Next Scheduled EDR Contact: 07/13/2015
Data Release Frequency: Quarterly

Federal RCRA generators list

RCRA-LQG: RCRA - Large Quantity Generators

RCRAInfo is EPA's comprehensive information system, providing access to data supporting the Resource Conservation and Recovery Act (RCRA) of 1976 and the Hazardous and Solid Waste Amendments (HSWA) of 1984. The database includes selective information on sites which generate, transport, store, treat and/or dispose of hazardous waste as defined by the Resource Conservation and Recovery Act (RCRA). Large quantity generators (LQGs) generate over 1,000 kilograms (kg) of hazardous waste, or over 1 kg of acutely hazardous waste per month.

Date of Government Version: 12/09/2014
Date Data Arrived at EDR: 12/29/2014
Date Made Active in Reports: 01/29/2015
Number of Days to Update: 31

Source: Environmental Protection Agency
Telephone: (212) 637-3660
Last EDR Contact: 03/31/2015
Next Scheduled EDR Contact: 07/13/2015
Data Release Frequency: Quarterly

RCRA-SQG: RCRA - Small Quantity Generators

RCRAInfo is EPA's comprehensive information system, providing access to data supporting the Resource Conservation and Recovery Act (RCRA) of 1976 and the Hazardous and Solid Waste Amendments (HSWA) of 1984. The database includes selective information on sites which generate, transport, store, treat and/or dispose of hazardous waste as defined by the Resource Conservation and Recovery Act (RCRA). Small quantity generators (SQGs) generate between 100 kg and 1,000 kg of hazardous waste per month.

Date of Government Version: 12/09/2014
Date Data Arrived at EDR: 12/29/2014
Date Made Active in Reports: 01/29/2015
Number of Days to Update: 31

Source: Environmental Protection Agency
Telephone: (212) 637-3660
Last EDR Contact: 03/31/2015
Next Scheduled EDR Contact: 07/13/2015
Data Release Frequency: Quarterly

RCRA-CESQG: RCRA - Conditionally Exempt Small Quantity Generators

RCRAInfo is EPA's comprehensive information system, providing access to data supporting the Resource Conservation and Recovery Act (RCRA) of 1976 and the Hazardous and Solid Waste Amendments (HSWA) of 1984. The database includes selective information on sites which generate, transport, store, treat and/or dispose of hazardous waste as defined by the Resource Conservation and Recovery Act (RCRA). Conditionally exempt small quantity generators (CESQGs) generate less than 100 kg of hazardous waste, or less than 1 kg of acutely hazardous waste per month.

Date of Government Version: 12/09/2014
Date Data Arrived at EDR: 12/29/2014
Date Made Active in Reports: 01/29/2015
Number of Days to Update: 31

Source: Environmental Protection Agency
Telephone: (212) 637-3660
Last EDR Contact: 03/31/2015
Next Scheduled EDR Contact: 07/13/2015
Data Release Frequency: Varies

Federal institutional controls / engineering controls registries

US ENG CONTROLS: Engineering Controls Sites List

A listing of sites with engineering controls in place. Engineering controls include various forms of caps, building foundations, liners, and treatment methods to create pathway elimination for regulated substances to enter environmental media or effect human health.

Date of Government Version: 09/18/2014
Date Data Arrived at EDR: 09/19/2014
Date Made Active in Reports: 10/20/2014
Number of Days to Update: 31

Source: Environmental Protection Agency
Telephone: 703-603-0695
Last EDR Contact: 02/26/2015
Next Scheduled EDR Contact: 06/15/2015
Data Release Frequency: Varies

US INST CONTROL: Sites with Institutional Controls

A listing of sites with institutional controls in place. Institutional controls include administrative measures, such as groundwater use restrictions, construction restrictions, property use restrictions, and post remediation care requirements intended to prevent exposure to contaminants remaining on site. Deed restrictions are generally required as part of the institutional controls.

Date of Government Version: 09/18/2014
Date Data Arrived at EDR: 09/19/2014
Date Made Active in Reports: 10/20/2014
Number of Days to Update: 31

Source: Environmental Protection Agency
Telephone: 703-603-0695
Last EDR Contact: 02/26/2015
Next Scheduled EDR Contact: 06/15/2015
Data Release Frequency: Varies

LUCIS: Land Use Control Information System

LUCIS contains records of land use control information pertaining to the former Navy Base Realignment and Closure properties.

Date of Government Version: 12/03/2014
Date Data Arrived at EDR: 12/12/2014
Date Made Active in Reports: 01/29/2015
Number of Days to Update: 48

Source: Department of the Navy
Telephone: 843-820-7326
Last EDR Contact: 02/16/2015
Next Scheduled EDR Contact: 06/01/2015
Data Release Frequency: Varies

Federal ERNS list

ERNS: Emergency Response Notification System

Emergency Response Notification System. ERNS records and stores information on reported releases of oil and hazardous substances.

Date of Government Version: 09/29/2014
Date Data Arrived at EDR: 09/30/2014
Date Made Active in Reports: 11/06/2014
Number of Days to Update: 37

Source: National Response Center, United States Coast Guard
Telephone: 202-267-2180
Last EDR Contact: 03/31/2015
Next Scheduled EDR Contact: 07/13/2015
Data Release Frequency: Annually

State- and tribal - equivalent CERCLIS

SHWS: Inactive Hazardous Waste Disposal Sites in New York State

Referred to as the State Superfund Program, the Inactive Hazardous Waste Disposal Site Remedial Program is the cleanup program for inactive hazardous waste sites and now includes hazardous substance sites

Date of Government Version: 03/25/2015
Date Data Arrived at EDR: 03/26/2015
Date Made Active in Reports: 04/07/2015
Number of Days to Update: 12

Source: Department of Environmental Conservation
Telephone: 518-402-9622
Last EDR Contact: 03/26/2015
Next Scheduled EDR Contact: 06/01/2015
Data Release Frequency: Annually

VAPOR REOPENED: Vapor Intrustion Legacy Site List

New York is currently re-evaluating previous assumptions and decisions regarding the potential for soil vapor intrusion exposures at sites. As a result, all past, current, and future contaminated sites will be evaluated to determine whether these sites have the potential for exposures related to soil vapor intrusion.

Date of Government Version: 11/01/2014
Date Data Arrived at EDR: 11/19/2014
Date Made Active in Reports: 01/12/2015
Number of Days to Update: 54

Source: Department of Environmenal Conservation
Telephone: 518-402-9814
Last EDR Contact: 02/20/2015
Next Scheduled EDR Contact: 06/01/2015
Data Release Frequency: Varies

State and tribal landfill and/or solid waste disposal site lists

SWF/LF: Facility Register

Solid Waste Facilities/Landfill Sites. SWF/LF type records typically contain an inventory of solid waste disposal facilities or landfills in a particular state. Depending on the state, these may be active or inactive facilities or open dumps that failed to meet RCRA Subtitle D Section 4004 criteria for solid waste landfills or disposal sites.

Date of Government Version: 01/06/2015
Date Data Arrived at EDR: 01/08/2015
Date Made Active in Reports: 01/29/2015
Number of Days to Update: 21

Source: Department of Environmental Conservation
Telephone: 518-457-2051
Last EDR Contact: 04/06/2015
Next Scheduled EDR Contact: 07/20/2015
Data Release Frequency: Semi-Annually

State and tribal leaking storage tank lists

LTANKS: Spills Information Database

Leaking Storage Tank Incident Reports. These records contain an inventory of reported leaking storage tank incidents reported from 4/1/86 through the most recent update. They can be either leaking underground storage tanks or leaking aboveground storage tanks. The causes of the incidents are tank test failures, tank failures or tank overfills.

Date of Government Version: 03/19/2015
Date Data Arrived at EDR: 03/19/2015
Date Made Active in Reports: 03/26/2015
Number of Days to Update: 7

Source: Department of Environmental Conservation
Telephone: 518-402-9549
Last EDR Contact: 03/19/2015
Next Scheduled EDR Contact: 06/01/2015
Data Release Frequency: Varies

HIST LTANKS: Listing of Leaking Storage Tanks

A listing of leaking underground and aboveground storage tanks. The causes of the incidents are tank test failures, tank failures or tank overfills. In 2002, the Department of Environmental Conservation stopped providing updates to its original Spills Information Database. This database includes fields that are no longer available from the NYDEC as of January 1, 2002. Current information may be found in the NY LTANKS database. Department of Environmental Conservation.

Date of Government Version: 01/01/2002
Date Data Arrived at EDR: 07/08/2005
Date Made Active in Reports: 07/14/2005
Number of Days to Update: 6

Source: Department of Environmental Conservation
Telephone: 518-402-9549
Last EDR Contact: 07/07/2005
Next Scheduled EDR Contact: N/A
Data Release Frequency: No Update Planned

INDIAN LUST R4: Leaking Underground Storage Tanks on Indian Land

LUSTs on Indian land in Florida, Mississippi and North Carolina.

Date of Government Version: 09/30/2014
Date Data Arrived at EDR: 03/03/2015
Date Made Active in Reports: 03/13/2015
Number of Days to Update: 10

Source: EPA Region 4
Telephone: 404-562-8677
Last EDR Contact: 01/26/2015
Next Scheduled EDR Contact: 05/11/2015
Data Release Frequency: Semi-Annually

INDIAN LUST R5: Leaking Underground Storage Tanks on Indian Land
Leaking underground storage tanks located on Indian Land in Michigan, Minnesota and Wisconsin.

Date of Government Version: 01/30/2015
Date Data Arrived at EDR: 02/05/2015
Date Made Active in Reports: 03/09/2015
Number of Days to Update: 32

Source: EPA, Region 5
Telephone: 312-886-7439
Last EDR Contact: 01/26/2015
Next Scheduled EDR Contact: 05/11/2015
Data Release Frequency: Varies

INDIAN LUST R10: Leaking Underground Storage Tanks on Indian Land
LUSTs on Indian land in Alaska, Idaho, Oregon and Washington.

Date of Government Version: 02/03/2015
Date Data Arrived at EDR: 02/12/2015
Date Made Active in Reports: 03/13/2015
Number of Days to Update: 29

Source: EPA Region 10
Telephone: 206-553-2857
Last EDR Contact: 01/26/2015
Next Scheduled EDR Contact: 05/11/2015
Data Release Frequency: Quarterly

INDIAN LUST R9: Leaking Underground Storage Tanks on Indian Land
LUSTs on Indian land in Arizona, California, New Mexico and Nevada

Date of Government Version: 01/08/2015
Date Data Arrived at EDR: 01/08/2015
Date Made Active in Reports: 02/09/2015
Number of Days to Update: 32

Source: Environmental Protection Agency
Telephone: 415-972-3372
Last EDR Contact: 01/08/2015
Next Scheduled EDR Contact: 05/11/2015
Data Release Frequency: Quarterly

INDIAN LUST R8: Leaking Underground Storage Tanks on Indian Land
LUSTs on Indian land in Colorado, Montana, North Dakota, South Dakota, Utah and Wyoming.

Date of Government Version: 01/28/2015
Date Data Arrived at EDR: 01/30/2015
Date Made Active in Reports: 03/13/2015
Number of Days to Update: 42

Source: EPA Region 8
Telephone: 303-312-6271
Last EDR Contact: 01/26/2015
Next Scheduled EDR Contact: 05/11/2015
Data Release Frequency: Quarterly

INDIAN LUST R7: Leaking Underground Storage Tanks on Indian Land
LUSTs on Indian land in Iowa, Kansas, and Nebraska

Date of Government Version: 09/23/2014
Date Data Arrived at EDR: 11/25/2014
Date Made Active in Reports: 01/29/2015
Number of Days to Update: 65

Source: EPA Region 7
Telephone: 913-551-7003
Last EDR Contact: 01/26/2015
Next Scheduled EDR Contact: 05/11/2015
Data Release Frequency: Varies

INDIAN LUST R1: Leaking Underground Storage Tanks on Indian Land
A listing of leaking underground storage tank locations on Indian Land.

Date of Government Version: 02/01/2013
Date Data Arrived at EDR: 05/01/2013
Date Made Active in Reports: 11/01/2013
Number of Days to Update: 184

Source: EPA Region 1
Telephone: 617-918-1313
Last EDR Contact: 01/30/2015
Next Scheduled EDR Contact: 05/11/2015
Data Release Frequency: Varies

INDIAN LUST R6: Leaking Underground Storage Tanks on Indian Land
LUSTs on Indian land in New Mexico and Oklahoma.

Date of Government Version: 01/23/2015
Date Data Arrived at EDR: 02/10/2015
Date Made Active in Reports: 03/13/2015
Number of Days to Update: 31

Source: EPA Region 6
Telephone: 214-665-6597
Last EDR Contact: 01/26/2015
Next Scheduled EDR Contact: 05/11/2015
Data Release Frequency: Varies

GOVERNMENT RECORDS SEARCHED / DATA CURRENCY TRACKING

State and tribal registered storage tank lists

TANKS: Storage Tank Faciliy Listing

This database contains records of facilities that are or have been regulated under Bulk Storage Program. Tank information for these facilities may not be releasable by the state agency.

Date of Government Version: 03/30/2015
Date Data Arrived at EDR: 04/01/2015
Date Made Active in Reports: 04/15/2015
Number of Days to Update: 14

Source: Department of Environmental Conservation
Telephone: 518-402-9543
Last EDR Contact: 04/01/2015
Next Scheduled EDR Contact: 07/13/2015
Data Release Frequency: Quarterly

UST: Petroleum Bulk Storage (PBS) Database

Facilities that have petroleum storage capacities in excess of 1,100 gallons and less than 400,000 gallons.

Date of Government Version: 03/30/2015
Date Data Arrived at EDR: 04/01/2015
Date Made Active in Reports: 04/15/2015
Number of Days to Update: 14

Source: Department of Environmental Conservation
Telephone: 518-402-9549
Last EDR Contact: 04/01/2015
Next Scheduled EDR Contact: 07/13/2015
Data Release Frequency: No Update Planned

CBS UST: Chemical Bulk Storage Database

Facilities that store regulated hazardous substances in underground tanks of any size

Date of Government Version: 01/01/2002
Date Data Arrived at EDR: 02/20/2002
Date Made Active in Reports: 03/22/2002
Number of Days to Update: 30

Source: NYSDEC
Telephone: 518-402-9549
Last EDR Contact: 10/24/2005
Next Scheduled EDR Contact: 01/23/2006
Data Release Frequency: No Update Planned

MOSF UST: Major Oil Storage Facilities Database

Facilities that may be onshore facilities or vessels, with petroleum storage capacities of 400,000 gallons or greater.

Date of Government Version: 01/01/2002
Date Data Arrived at EDR: 02/20/2002
Date Made Active in Reports: 03/22/2002
Number of Days to Update: 30

Source: NYSDEC
Telephone: 518-402-9549
Last EDR Contact: 07/25/2005
Next Scheduled EDR Contact: 10/24/2005
Data Release Frequency: No Update Planned

AST: Petroleum Bulk Storage

Registered Aboveground Storage Tanks.

Date of Government Version: 03/30/2015
Date Data Arrived at EDR: 04/01/2015
Date Made Active in Reports: 04/15/2015
Number of Days to Update: 14

Source: Department of Environmental Conservation
Telephone: 518-402-9549
Last EDR Contact: 04/01/2015
Next Scheduled EDR Contact: 07/13/2015
Data Release Frequency: No Update Planned

CBS AST: Chemical Bulk Storage Database

Facilities that store regulated hazardous substances in aboveground tanks with capacities of 185 gallons or greater, and/or in underground tanks of any size.

Date of Government Version: 01/01/2002
Date Data Arrived at EDR: 02/20/2002
Date Made Active in Reports: 03/22/2002
Number of Days to Update: 30

Source: NYSDEC
Telephone: 518-402-9549
Last EDR Contact: 07/25/2005
Next Scheduled EDR Contact: 10/24/2005
Data Release Frequency: No Update Planned

MOSF AST: Major Oil Storage Facilities Database

Facilities that may be onshore facilities or vessels, with petroleum storage capacities of 400,000 gallons or greater.

Date of Government Version: 01/01/2002
Date Data Arrived at EDR: 02/20/2002
Date Made Active in Reports: 03/22/2002
Number of Days to Update: 30

Source: NYSDEC
Telephone: 518-402-9549
Last EDR Contact: 07/25/2005
Next Scheduled EDR Contact: 10/24/2005
Data Release Frequency: No Update Planned

CBS: Chemical Bulk Storage Site Listing

These facilities store regulated hazardous substances in aboveground tanks with capacities of 185 gallons or greater, and/or in underground tanks of any size

Date of Government Version: 03/30/2015
Date Data Arrived at EDR: 04/01/2015
Date Made Active in Reports: 04/15/2015
Number of Days to Update: 14

Source: Department of Environmental Conservation
Telephone: 518-402-9549
Last EDR Contact: 04/01/2015
Next Scheduled EDR Contact: 07/13/2015
Data Release Frequency: Quarterly

MOSF: Major Oil Storage Facility Site Listing

These facilities may be onshore facilities or vessels, with petroleum storage capacities of 400,000 gallons or greater.

Date of Government Version: 03/30/2015
Date Data Arrived at EDR: 04/01/2015
Date Made Active in Reports: 04/15/2015
Number of Days to Update: 14

Source: Department of Environmental Conservation
Telephone: 518-402-9549
Last EDR Contact: 04/01/2015
Next Scheduled EDR Contact: 07/13/2015
Data Release Frequency: Quarterly

INDIAN UST R4: Underground Storage Tanks on Indian Land

The Indian Underground Storage Tank (UST) database provides information about underground storage tanks on Indian land in EPA Region 4 (Alabama, Florida, Georgia, Kentucky, Mississippi, North Carolina, South Carolina, Tennessee and Tribal Nations)

Date of Government Version: 09/30/2014
Date Data Arrived at EDR: 03/03/2015
Date Made Active in Reports: 03/13/2015
Number of Days to Update: 10

Source: EPA Region 4
Telephone: 404-562-9424
Last EDR Contact: 01/26/2015
Next Scheduled EDR Contact: 05/11/2015
Data Release Frequency: Semi-Annually

INDIAN UST R1: Underground Storage Tanks on Indian Land

The Indian Underground Storage Tank (UST) database provides information about underground storage tanks on Indian land in EPA Region 1 (Connecticut, Maine, Massachusetts, New Hampshire, Rhode Island, Vermont and ten Tribal Nations).

Date of Government Version: 02/01/2013
Date Data Arrived at EDR: 05/01/2013
Date Made Active in Reports: 01/27/2014
Number of Days to Update: 271

Source: EPA, Region 1
Telephone: 617-918-1313
Last EDR Contact: 01/30/2015
Next Scheduled EDR Contact: 05/11/2015
Data Release Frequency: Varies

INDIAN UST R10: Underground Storage Tanks on Indian Land

The Indian Underground Storage Tank (UST) database provides information about underground storage tanks on Indian land in EPA Region 10 (Alaska, Idaho, Oregon, Washington, and Tribal Nations).

Date of Government Version: 02/03/2015
Date Data Arrived at EDR: 02/12/2015
Date Made Active in Reports: 03/13/2015
Number of Days to Update: 29

Source: EPA Region 10
Telephone: 206-553-2857
Last EDR Contact: 01/26/2015
Next Scheduled EDR Contact: 05/11/2015
Data Release Frequency: Quarterly

INDIAN UST R9: Underground Storage Tanks on Indian Land
The Indian Underground Storage Tank (UST) database provides information about underground storage tanks on Indian land in EPA Region 9 (Arizona, California, Hawaii, Nevada, the Pacific Islands, and Tribal Nations).

Date of Government Version: 12/14/2014
Date Data Arrived at EDR: 02/13/2015
Date Made Active in Reports: 03/13/2015
Number of Days to Update: 28

Source: EPA Region 9
Telephone: 415-972-3368
Last EDR Contact: 01/26/2015
Next Scheduled EDR Contact: 05/11/2015
Data Release Frequency: Quarterly

INDIAN UST R8: Underground Storage Tanks on Indian Land
The Indian Underground Storage Tank (UST) database provides information about underground storage tanks on Indian land in EPA Region 8 (Colorado, Montana, North Dakota, South Dakota, Utah, Wyoming and 27 Tribal Nations).

Date of Government Version: 01/29/2015
Date Data Arrived at EDR: 01/30/2015
Date Made Active in Reports: 03/13/2015
Number of Days to Update: 42

Source: EPA Region 8
Telephone: 303-312-6137
Last EDR Contact: 01/26/2015
Next Scheduled EDR Contact: 05/11/2015
Data Release Frequency: Quarterly

INDIAN UST R7: Underground Storage Tanks on Indian Land
The Indian Underground Storage Tank (UST) database provides information about underground storage tanks on Indian land in EPA Region 7 (Iowa, Kansas, Missouri, Nebraska, and 9 Tribal Nations).

Date of Government Version: 09/23/2014
Date Data Arrived at EDR: 11/25/2014
Date Made Active in Reports: 01/29/2015
Number of Days to Update: 65

Source: EPA Region 7
Telephone: 913-551-7003
Last EDR Contact: 01/26/2015
Next Scheduled EDR Contact: 05/11/2015
Data Release Frequency: Varies

INDIAN UST R6: Underground Storage Tanks on Indian Land
The Indian Underground Storage Tank (UST) database provides information about underground storage tanks on Indian land in EPA Region 6 (Louisiana, Arkansas, Oklahoma, New Mexico, Texas and 65 Tribes).

Date of Government Version: 01/23/2015
Date Data Arrived at EDR: 02/13/2015
Date Made Active in Reports: 03/13/2015
Number of Days to Update: 28

Source: EPA Region 6
Telephone: 214-665-7591
Last EDR Contact: 01/26/2015
Next Scheduled EDR Contact: 05/11/2015
Data Release Frequency: Semi-Annually

INDIAN UST R5: Underground Storage Tanks on Indian Land
The Indian Underground Storage Tank (UST) database provides information about underground storage tanks on Indian land in EPA Region 5 (Michigan, Minnesota and Wisconsin and Tribal Nations).

Date of Government Version: 01/30/2015
Date Data Arrived at EDR: 02/05/2015
Date Made Active in Reports: 03/13/2015
Number of Days to Update: 36

Source: EPA Region 5
Telephone: 312-886-6136
Last EDR Contact: 01/26/2015
Next Scheduled EDR Contact: 05/11/2015
Data Release Frequency: Varies

FEMA UST: Underground Storage Tank Listing
A listing of all FEMA owned underground storage tanks.

Date of Government Version: 01/01/2010
Date Data Arrived at EDR: 02/16/2010
Date Made Active in Reports: 04/12/2010
Number of Days to Update: 55

Source: FEMA
Telephone: 202-646-5797
Last EDR Contact: 04/13/2015
Next Scheduled EDR Contact: 07/27/2015
Data Release Frequency: Varies

State and tribal institutional control / engineering control registries

ENG CONTROLS: Registry of Engineering Controls
Environmental Remediation sites that have engineering controls in place.

Date of Government Version: 03/25/2015
Date Data Arrived at EDR: 03/26/2015
Date Made Active in Reports: 04/07/2015
Number of Days to Update: 12

Source: Department of Environmental Conservation
Telephone: 518-402-9553
Last EDR Contact: 03/26/2015
Next Scheduled EDR Contact: 06/01/2015
Data Release Frequency: Quarterly

INST CONTROL: Registry of Institutional Controls
Environmental Remediation sites that have institutional controls in place.

Date of Government Version: 03/25/2015
Date Data Arrived at EDR: 03/26/2015
Date Made Active in Reports: 04/07/2015
Number of Days to Update: 12

Source: Department of Environmental Conservation
Telephone: 518-402-9553
Last EDR Contact: 03/26/2015
Next Scheduled EDR Contact: 06/01/2015
Data Release Frequency: Quarterly

ENV RES DECL: Environmental Restrictive Declarations
The Environmental Restrictive Declarations (ERD) listed were recorded in connection with a zoning action against the noted Tax Blocks and Tax Lots, or portion thereof, and are available in the property records on file at the Office of the City Register for Bronx, Kings, New York and Queens counties or at the Richmond County Clerk's office. They contain environmental requirements with respect to hazardous materials, air quality and/or noise in accordance with Section 11-15 of this Resolution.

Date of Government Version: 03/06/2015
Date Data Arrived at EDR: 03/27/2015
Date Made Active in Reports: 04/23/2015
Number of Days to Update: 27

Source: New York City Department of City Planning
Telephone: 212-720-3300
Last EDR Contact: 03/24/2015
Next Scheduled EDR Contact: 07/06/2015
Data Release Frequency: Varies

RES DECL: Restrictive Declarations Listing
A restrictive declaration is a covenant running with the land which binds the present and future owners of the property. As a condition of certain special permits, the City Planning Commission may require an applicant to sign and record a restrictive declaration that places specified conditions on the future use and development of the property. Certain restrictive declarations are indicated by a D on zoning maps.

Date of Government Version: 11/18/2010
Date Data Arrived at EDR: 06/30/2014
Date Made Active in Reports: 07/21/2014
Number of Days to Update: 21

Source: NYC Department of City Planning
Telephone: 212-720-3401
Last EDR Contact: 03/27/2015
Next Scheduled EDR Contact: 07/06/2015
Data Release Frequency: Varies

State and tribal voluntary cleanup sites

INDIAN VCP R7: Voluntary Cleanup Priority Lisitng
A listing of voluntary cleanup priority sites located on Indian Land located in Region 7.

Date of Government Version: 03/20/2008
Date Data Arrived at EDR: 04/22/2008
Date Made Active in Reports: 05/19/2008
Number of Days to Update: 27

Source: EPA, Region 7
Telephone: 913-551-7365
Last EDR Contact: 04/20/2009
Next Scheduled EDR Contact: 07/20/2009
Data Release Frequency: Varies

INDIAN VCP R1: Voluntary Cleanup Priority Listing
A listing of voluntary cleanup priority sites located on Indian Land located in Region 1.

Date of Government Version: 09/29/2014
Date Data Arrived at EDR: 10/01/2014
Date Made Active in Reports: 11/06/2014
Number of Days to Update: 36

Source: EPA, Region 1
Telephone: 617-918-1102
Last EDR Contact: 04/02/2015
Next Scheduled EDR Contact: 07/13/2015
Data Release Frequency: Varies

VCP: Voluntary Cleanup Agreements

New York established its Voluntary Cleanup Program (VCP) to address the environmental, legal and financial barriers that often hinder the redevelopment and reuse of contaminated properties. The Voluntary Cleanup Program was developed to enhance private sector cleanup of brownfields by enabling parties to remediate sites using private rather than public funds and to reduce the development pressures on "greenfield" sites.

Date of Government Version: 03/25/2015
Date Data Arrived at EDR: 03/26/2015
Date Made Active in Reports: 04/08/2015
Number of Days to Update: 13

Source: Department of Environmental Conservation
Telephone: 518-402-9711
Last EDR Contact: 03/26/2015
Next Scheduled EDR Contact: 06/01/2015
Data Release Frequency: Semi-Annually

State and tribal Brownfields sites

ERP: Environmental Restoration Program Listing

In an effort to spur the cleanup and redevelopment of brownfields, New Yorkers approved a $200 million Environmental Restoration or Brownfields Fund as part of the $1.75 billion Clean Water/Clean Air Bond Act of 1996 (1996 Bond Act). Enhancements to the program were enacted on October 7, 2003. Under the Environmental Restoration Program, the State provides grants to municipalities to reimburse up to 90 percent of on-site eligible costs and 100% of off-site eligible costs for site investigation and remediation activities. Once remediated, the property may then be reused for commercial, industrial, residential or public use.

Date of Government Version: 03/25/2015
Date Data Arrived at EDR: 03/26/2015
Date Made Active in Reports: 04/07/2015
Number of Days to Update: 12

Source: Department of Environmental Conservation
Telephone: 518-402-9622
Last EDR Contact: 03/26/2015
Next Scheduled EDR Contact: 06/01/2015
Data Release Frequency: Quarterly

BROWNFIELDS: Brownfields Site List

A Brownfield is any real property where redevelopment or re-use may be complicated by the presence or potential presence of a hazardous waste, petroleum, pollutant, or contaminant.

Date of Government Version: 03/25/2015
Date Data Arrived at EDR: 03/26/2015
Date Made Active in Reports: 04/07/2015
Number of Days to Update: 12

Source: Department of Environmental Conservation
Telephone: 518-402-9764
Last EDR Contact: 03/26/2015
Next Scheduled EDR Contact: 06/01/2015
Data Release Frequency: Semi-Annually

ADDITIONAL ENVIRONMENTAL RECORDS

Local Brownfield lists

US BROWNFIELDS: A Listing of Brownfields Sites

Brownfields are real property, the expansion, redevelopment, or reuse of which may be complicated by the presence or potential presence of a hazardous substance, pollutant, or contaminant. Cleaning up and reinvesting in these properties takes development pressures off of undeveloped, open land, and both improves and protects the environment. Assessment, Cleanup and Redevelopment Exchange System (ACRES) stores information reported by EPA Brownfields grant recipients on brownfields properties assessed or cleaned up with grant funding as well as information on Targeted Brownfields Assessments performed by EPA Regions. A listing of ACRES Brownfield sites is obtained from Cleanups in My Community. Cleanups in My Community provides information on Brownfields properties for which information is reported back to EPA, as well as areas served by Brownfields grant programs.

Date of Government Version: 12/22/2014
Date Data Arrived at EDR: 12/22/2014
Date Made Active in Reports: 01/29/2015
Number of Days to Update: 38

Source: Environmental Protection Agency
Telephone: 202-566-2777
Last EDR Contact: 03/24/2015
Next Scheduled EDR Contact: 07/06/2015
Data Release Frequency: Semi-Annually

Local Lists of Landfill / Solid Waste Disposal Sites

ODI: Open Dump Inventory
An open dump is defined as a disposal facility that does not comply with one or more of the Part 257 or Part 258 Subtitle D Criteria.

Date of Government Version: 06/30/1985
Date Data Arrived at EDR: 08/09/2004
Date Made Active in Reports: 09/17/2004
Number of Days to Update: 39

Source: Environmental Protection Agency
Telephone: 800-424-9346
Last EDR Contact: 06/09/2004
Next Scheduled EDR Contact: N/A
Data Release Frequency: No Update Planned

DEBRIS REGION 9: Torres Martinez Reservation Illegal Dump Site Locations
A listing of illegal dump sites location on the Torres Martinez Indian Reservation located in eastern Riverside County and northern Imperial County, California.

Date of Government Version: 01/12/2009
Date Data Arrived at EDR: 05/07/2009
Date Made Active in Reports: 09/21/2009
Number of Days to Update: 137

Source: EPA, Region 9
Telephone: 415-947-4219
Last EDR Contact: 04/23/2015
Next Scheduled EDR Contact: 08/10/2015
Data Release Frequency: No Update Planned

SWTIRE: Registered Waste Tire Storage & Facility List
A listing of facilities registered to accept waste tires.

Date of Government Version: 08/01/2006
Date Data Arrived at EDR: 11/15/2006
Date Made Active in Reports: 11/30/2006
Number of Days to Update: 15

Source: Department of Environmental Conservation
Telephone: 518-402-8694
Last EDR Contact: 04/15/2015
Next Scheduled EDR Contact: 08/03/2015
Data Release Frequency: Annually

SWRCY: Registered Recycling Facility List
A listing of recycling facilities.

Date of Government Version: 01/06/2015
Date Data Arrived at EDR: 01/08/2015
Date Made Active in Reports: 01/29/2015
Number of Days to Update: 21

Source: Department of Environmental Conservation
Telephone: 518-402-8705
Last EDR Contact: 04/06/2015
Next Scheduled EDR Contact: 07/20/2015
Data Release Frequency: Semi-Annually

INDIAN ODI: Report on the Status of Open Dumps on Indian Lands
Location of open dumps on Indian land.

Date of Government Version: 12/31/1998
Date Data Arrived at EDR: 12/03/2007
Date Made Active in Reports: 01/24/2008
Number of Days to Update: 52

Source: Environmental Protection Agency
Telephone: 703-308-8245
Last EDR Contact: 02/02/2015
Next Scheduled EDR Contact: 05/18/2015
Data Release Frequency: Varies

Local Lists of Hazardous waste / Contaminated Sites

US CDL: Clandestine Drug Labs
A listing of clandestine drug lab locations. The U.S. Department of Justice ("the Department") provides this web site as a public service. It contains addresses of some locations where law enforcement agencies reported they found chemicals or other items that indicated the presence of either clandestine drug laboratories or dumpsites. In most cases, the source of the entries is not the Department, and the Department has not verified the entry and does not guarantee its accuracy. Members of the public must verify the accuracy of all entries by, for example, contacting local law enforcement and local health departments.

Date of Government Version: 02/25/2015
Date Data Arrived at EDR: 03/10/2015
Date Made Active in Reports: 03/25/2015
Number of Days to Update: 15

Source: Drug Enforcement Administration
Telephone: 202-307-1000
Last EDR Contact: 03/03/2015
Next Scheduled EDR Contact: 06/15/2015
Data Release Frequency: Quarterly

DEL SHWS: Delisted Registry Sites
A database listing of sites delisted from the Registry of Inactive Hazardous Waste Disposal Sites.

Date of Government Version: 03/25/2015
Date Data Arrived at EDR: 03/26/2015
Date Made Active in Reports: 04/08/2015
Number of Days to Update: 13

Source: Department of Environmental Conservation
Telephone: 518-402-9622
Last EDR Contact: 03/26/2015
Next Scheduled EDR Contact: 06/01/2015
Data Release Frequency: Annually

US HIST CDL: National Clandestine Laboratory Register
A listing of clandestine drug lab locations. The U.S. Department of Justice ("the Department") provides this web site as a public service. It contains addresses of some locations where law enforcement agencies reported they found chemicals or other items that indicated the presence of either clandestine drug laboratories or dumpsites. In most cases, the source of the entries is not the Department, and the Department has not verified the entry and does not guarantee its accuracy. Members of the public must verify the accuracy of all entries by, for example, contacting local law enforcement and local health departments.

Date of Government Version: 02/25/2015
Date Data Arrived at EDR: 03/10/2015
Date Made Active in Reports: 03/25/2015
Number of Days to Update: 15

Source: Drug Enforcement Administration
Telephone: 202-307-1000
Last EDR Contact: 03/03/2015
Next Scheduled EDR Contact: 06/15/2015
Data Release Frequency: No Update Planned

Local Lists of Registered Storage Tanks

HIST UST: Historical Petroleum Bulk Storage Database
These facilities have petroleum storage capacities in excess of 1,100 gallons and less than 400,000 gallons. This database contains detailed information per site. It is no longer updated due to the sensitive nature of the information involved. See UST for more current data.

Date of Government Version: 01/01/2002
Date Data Arrived at EDR: 06/02/2006
Date Made Active in Reports: 07/20/2006
Number of Days to Update: 48

Source: Department of Environmental Conservation
Telephone: 518-402-9549
Last EDR Contact: 10/23/2006
Next Scheduled EDR Contact: 01/22/2007
Data Release Frequency: Varies

HIST AST: Historical Petroleum Bulk Storage Database
These facilities have petroleum storage capabilities in excess of 1,100 gallons and less than 400,000 gallons. This database contains detailed information per site. No longer updated due to the sensitive nature of the information involved. See AST for more current data.

Date of Government Version: 01/01/2002
Date Data Arrived at EDR: 06/02/2006
Date Made Active in Reports: 07/20/2006
Number of Days to Update: 48

Source: Department of Environmental Conservation
Telephone: 518-402-9549
Last EDR Contact: 10/23/2006
Next Scheduled EDR Contact: 01/22/2007
Data Release Frequency: No Update Planned

Local Land Records

LIENS 2: CERCLA Lien Information
A Federal CERCLA ('Superfund') lien can exist by operation of law at any site or property at which EPA has spent Superfund monies. These monies are spent to investigate and address releases and threatened releases of contamination. CERCLIS provides information as to the identity of these sites and properties.

Date of Government Version: 02/18/2014
Date Data Arrived at EDR: 03/18/2014
Date Made Active in Reports: 04/24/2014
Number of Days to Update: 37

Source: Environmental Protection Agency
Telephone: 202-564-6023
Last EDR Contact: 01/30/2015
Next Scheduled EDR Contact: 05/11/2015
Data Release Frequency: Varies

LIENS: Spill Liens Information
Lien information from the Oil Spill Fund.

Date of Government Version: 02/09/2015
Date Data Arrived at EDR: 02/12/2015
Date Made Active in Reports: 02/27/2015
Number of Days to Update: 15

Source: Office of the State Comptroller
Telephone: 518-474-9034
Last EDR Contact: 02/09/2015
Next Scheduled EDR Contact: 05/25/2015
Data Release Frequency: Varies

Records of Emergency Release Reports

HMIRS: Hazardous Materials Information Reporting System
Hazardous Materials Incident Report System. HMIRS contains hazardous material spill incidents reported to DOT.

Date of Government Version: 12/29/2014
Date Data Arrived at EDR: 12/30/2014
Date Made Active in Reports: 03/09/2015
Number of Days to Update: 69

Source: U.S. Department of Transportation
Telephone: 202-366-4555
Last EDR Contact: 03/31/2015
Next Scheduled EDR Contact: 07/13/2015
Data Release Frequency: Annually

SPILLS: Spills Information Database
Data collected on spills reported to NYSDEC as required by one or more of the following: Article 12 of the Navigation Law, 6 NYCRR Section 613.8 (from PBS regs), or 6 NYCRR Section 595.2 (from CBS regs). It includes spills active as of April 1, 1986, as well as spills occurring since this date.

Date of Government Version: 03/19/2015
Date Data Arrived at EDR: 03/19/2015
Date Made Active in Reports: 03/26/2015
Number of Days to Update: 7

Source: Department of Environmental Conservation
Telephone: 518-402-9549
Last EDR Contact: 03/19/2015
Next Scheduled EDR Contact: 06/01/2015
Data Release Frequency: Varies

HIST SPILLS: SPILLS Database
This database contains records of chemical and petroleum spill incidents. Under State law, petroleum and hazardous chemical spills that can impact the waters of the state must be reported by the spiller (and, in some cases, by anyone who has knowledge of the spills). In 2002, the Department of Environmental Conservation stopped providing updates to its original Spills Information Database. This database includes fields that are no longer available from the NYDEC as of January 1, 2002. Current information may be found in the NY SPILLS database. Department of Environmental Conservation.

Date of Government Version: 01/01/2002
Date Data Arrived at EDR: 07/08/2005
Date Made Active in Reports: 07/14/2005
Number of Days to Update: 6

Source: Department of Environmental Conservation
Telephone: 518-402-9549
Last EDR Contact: 07/07/2005
Next Scheduled EDR Contact: N/A
Data Release Frequency: No Update Planned

SPILLS 90: SPILLS90 data from FirstSearch
Spills 90 includes those spill and release records available exclusively from FirstSearch databases. Typically, they may include chemical, oil and/or hazardous substance spills recorded after 1990. Duplicate records that are already included in EDR incident and release records are not included in Spills 90.

Date of Government Version: 12/14/2012
Date Data Arrived at EDR: 01/03/2013
Date Made Active in Reports: 02/12/2013
Number of Days to Update: 40

Source: FirstSearch
Telephone: N/A
Last EDR Contact: 01/03/2013
Next Scheduled EDR Contact: N/A
Data Release Frequency: No Update Planned

SPILLS 80: SPILLS80 data from FirstSearch
Spills 80 includes those spill and release records available from FirstSearch databases prior to 1990. Typically, they may include chemical, oil and/or hazardous substance spills recorded before 1990. Duplicate records that are already included in EDR incident and release records are not included in Spills 80.

Date of Government Version: 11/02/2010
Date Data Arrived at EDR: 01/03/2013
Date Made Active in Reports: 03/07/2013
Number of Days to Update: 63

Source: FirstSearch
Telephone: N/A
Last EDR Contact: 01/03/2013
Next Scheduled EDR Contact: N/A
Data Release Frequency: No Update Planned

Other Ascertainable Records

RCRA NonGen / NLR: RCRA - Non Generators / No Longer Regulated

RCRAInfo is EPA's comprehensive information system, providing access to data supporting the Resource Conservation and Recovery Act (RCRA) of 1976 and the Hazardous and Solid Waste Amendments (HSWA) of 1984. The database includes selective information on sites which generate, transport, store, treat and/or dispose of hazardous waste as defined by the Resource Conservation and Recovery Act (RCRA). Non-Generators do not presently generate hazardous waste.

Date of Government Version: 12/09/2014
Date Data Arrived at EDR: 12/29/2014
Date Made Active in Reports: 01/29/2015
Number of Days to Update: 31

Source: Environmental Protection Agency
Telephone: (212) 637-3660
Last EDR Contact: 03/31/2015
Next Scheduled EDR Contact: 07/13/2015
Data Release Frequency: Varies

DOT OPS: Incident and Accident Data

Department of Transporation, Office of Pipeline Safety Incident and Accident data.

Date of Government Version: 07/31/2012
Date Data Arrived at EDR: 08/07/2012
Date Made Active in Reports: 09/18/2012
Number of Days to Update: 42

Source: Department of Transporation, Office of Pipeline Safety
Telephone: 202-366-4595
Last EDR Contact: 02/03/2015
Next Scheduled EDR Contact: 05/18/2015
Data Release Frequency: Varies

DOD: Department of Defense Sites

This data set consists of federally owned or administered lands, administered by the Department of Defense, that have any area equal to or greater than 640 acres of the United States, Puerto Rico, and the U.S. Virgin Islands.

Date of Government Version: 12/31/2005
Date Data Arrived at EDR: 11/10/2006
Date Made Active in Reports: 01/11/2007
Number of Days to Update: 62

Source: USGS
Telephone: 888-275-8747
Last EDR Contact: 04/14/2015
Next Scheduled EDR Contact: 07/27/2015
Data Release Frequency: Semi-Annually

FUDS: Formerly Used Defense Sites

The listing includes locations of Formerly Used Defense Sites properties where the US Army Corps of Engineers is actively working or will take necessary cleanup actions.

Date of Government Version: 06/06/2014
Date Data Arrived at EDR: 09/10/2014
Date Made Active in Reports: 09/18/2014
Number of Days to Update: 8

Source: U.S. Army Corps of Engineers
Telephone: 202-528-4285
Last EDR Contact: 03/13/2015
Next Scheduled EDR Contact: 06/22/2015
Data Release Frequency: Varies

CONSENT: Superfund (CERCLA) Consent Decrees

Major legal settlements that establish responsibility and standards for cleanup at NPL (Superfund) sites. Released periodically by United States District Courts after settlement by parties to litigation matters.

Date of Government Version: 01/23/2015
Date Data Arrived at EDR: 02/13/2015
Date Made Active in Reports: 03/09/2015
Number of Days to Update: 24

Source: Department of Justice, Consent Decree Library
Telephone: Varies
Last EDR Contact: 03/30/2015
Next Scheduled EDR Contact: 07/13/2015
Data Release Frequency: Varies

ROD: Records Of Decision

Record of Decision. ROD documents mandate a permanent remedy at an NPL (Superfund) site containing technical and health information to aid in the cleanup.

Date of Government Version: 11/25/2013
Date Data Arrived at EDR: 12/12/2013
Date Made Active in Reports: 02/24/2014
Number of Days to Update: 74

Source: EPA
Telephone: 703-416-0223
Last EDR Contact: 03/10/2015
Next Scheduled EDR Contact: 06/22/2015
Data Release Frequency: Annually

UMTRA: Uranium Mill Tailings Sites

Uranium ore was mined by private companies for federal government use in national defense programs. When the mills shut down, large piles of the sand-like material (mill tailings) remain after uranium has been extracted from the ore. Levels of human exposure to radioactive materials from the piles are low; however, in some cases tailings were used as construction materials before the potential health hazards of the tailings were recognized.

Date of Government Version: 09/14/2010
Date Data Arrived at EDR: 10/07/2011
Date Made Active in Reports: 03/01/2012
Number of Days to Update: 146

Source: Department of Energy
Telephone: 505-845-0011
Last EDR Contact: 02/27/2015
Next Scheduled EDR Contact: 06/08/2015
Data Release Frequency: Varies

US MINES: Mines Master Index File

Contains all mine identification numbers issued for mines active or opened since 1971. The data also includes violation information.

Date of Government Version: 12/30/2014
Date Data Arrived at EDR: 12/31/2014
Date Made Active in Reports: 01/29/2015
Number of Days to Update: 29

Source: Department of Labor, Mine Safety and Health Administration
Telephone: 303-231-5959
Last EDR Contact: 03/06/2015
Next Scheduled EDR Contact: 06/15/2015
Data Release Frequency: Semi-Annually

TRIS: Toxic Chemical Release Inventory System

Toxic Release Inventory System. TRIS identifies facilities which release toxic chemicals to the air, water and land in reportable quantities under SARA Title III Section 313.

Date of Government Version: 12/31/2011
Date Data Arrived at EDR: 07/31/2013
Date Made Active in Reports: 09/13/2013
Number of Days to Update: 44

Source: EPA
Telephone: 202-566-0250
Last EDR Contact: 01/29/2015
Next Scheduled EDR Contact: 06/08/2015
Data Release Frequency: Annually

TSCA: Toxic Substances Control Act

Toxic Substances Control Act. TSCA identifies manufacturers and importers of chemical substances included on the TSCA Chemical Substance Inventory list. It includes data on the production volume of these substances by plant site.

Date of Government Version: 12/31/2012
Date Data Arrived at EDR: 01/15/2015
Date Made Active in Reports: 01/29/2015
Number of Days to Update: 14

Source: EPA
Telephone: 202-260-5521
Last EDR Contact: 03/27/2015
Next Scheduled EDR Contact: 07/06/2015
Data Release Frequency: Every 4 Years

FTTS: FIFRA/ TSCA Tracking System - FIFRA (Federal Insecticide, Fungicide, & Rodenticide Act)/TSCA (Toxic Substances Control Act)

FTTS tracks administrative cases and pesticide enforcement actions and compliance activities related to FIFRA, TSCA and EPCRA (Emergency Planning and Community Right-to-Know Act). To maintain currency, EDR contacts the Agency on a quarterly basis.

Date of Government Version: 04/09/2009
Date Data Arrived at EDR: 04/16/2009
Date Made Active in Reports: 05/11/2009
Number of Days to Update: 25

Source: EPA/Office of Prevention, Pesticides and Toxic Substances
Telephone: 202-566-1667
Last EDR Contact: 02/23/2015
Next Scheduled EDR Contact: 06/08/2015
Data Release Frequency: Quarterly

FTTS INSP: FIFRA/ TSCA Tracking System - FIFRA (Federal Insecticide, Fungicide, & Rodenticide Act)/TSCA (Toxic Substances Control Act)
A listing of FIFRA/TSCA Tracking System (FTTS) inspections and enforcements.

Date of Government Version: 04/09/2009
Date Data Arrived at EDR: 04/16/2009
Date Made Active in Reports: 05/11/2009
Number of Days to Update: 25

Source: EPA
Telephone: 202-566-1667
Last EDR Contact: 02/23/2015
Next Scheduled EDR Contact: 06/08/2015
Data Release Frequency: Quarterly

HIST FTTS: FIFRA/TSCA Tracking System Administrative Case Listing
A complete administrative case listing from the FIFRA/TSCA Tracking System (FTTS) for all ten EPA regions. The information was obtained from the National Compliance Database (NCDB). NCDB supports the implementation of FIFRA (Federal Insecticide, Fungicide, and Rodenticide Act) and TSCA (Toxic Substances Control Act). Some EPA regions are now closing out records. Because of that, and the fact that some EPA regions are not providing EPA Headquarters with updated records, it was decided to create a HIST FTTS database. It included records that may not be included in the newer FTTS database updates. This database is no longer updated.

Date of Government Version: 10/19/2006
Date Data Arrived at EDR: 03/01/2007
Date Made Active in Reports: 04/10/2007
Number of Days to Update: 40

Source: Environmental Protection Agency
Telephone: 202-564-2501
Last EDR Contact: 12/17/2007
Next Scheduled EDR Contact: 03/17/2008
Data Release Frequency: No Update Planned

HIST FTTS INSP: FIFRA/TSCA Tracking System Inspection & Enforcement Case Listing
A complete inspection and enforcement case listing from the FIFRA/TSCA Tracking System (FTTS) for all ten EPA regions. The information was obtained from the National Compliance Database (NCDB). NCDB supports the implementation of FIFRA (Federal Insecticide, Fungicide, and Rodenticide Act) and TSCA (Toxic Substances Control Act). Some EPA regions are now closing out records. Because of that, and the fact that some EPA regions are not providing EPA Headquarters with updated records, it was decided to create a HIST FTTS database. It included records that may not be included in the newer FTTS database updates. This database is no longer updated.

Date of Government Version: 10/19/2006
Date Data Arrived at EDR: 03/01/2007
Date Made Active in Reports: 04/10/2007
Number of Days to Update: 40

Source: Environmental Protection Agency
Telephone: 202-564-2501
Last EDR Contact: 12/17/2008
Next Scheduled EDR Contact: 03/17/2008
Data Release Frequency: No Update Planned

SSTS: Section 7 Tracking Systems
Section 7 of the Federal Insecticide, Fungicide and Rodenticide Act, as amended (92 Stat. 829) requires all registered pesticide-producing establishments to submit a report to the Environmental Protection Agency by March 1st each year. Each establishment must report the types and amounts of pesticides, active ingredients and devices being produced, and those having been produced and sold or distributed in the past year.

Date of Government Version: 12/31/2009
Date Data Arrived at EDR: 12/10/2010
Date Made Active in Reports: 02/25/2011
Number of Days to Update: 77

Source: EPA
Telephone: 202-564-4203
Last EDR Contact: 04/10/2015
Next Scheduled EDR Contact: 08/10/2015
Data Release Frequency: Annually

ICIS: Integrated Compliance Information System
The Integrated Compliance Information System (ICIS) supports the information needs of the national enforcement and compliance program as well as the unique needs of the National Pollutant Discharge Elimination System (NPDES) program.

Date of Government Version: 01/23/2015
Date Data Arrived at EDR: 02/06/2015
Date Made Active in Reports: 03/09/2015
Number of Days to Update: 31

Source: Environmental Protection Agency
Telephone: 202-564-5088
Last EDR Contact: 04/09/2015
Next Scheduled EDR Contact: 07/27/2015
Data Release Frequency: Quarterly

PADS: PCB Activity Database System

PCB Activity Database. PADS Identifies generators, transporters, commercial storers and/or brokers and disposers of PCB's who are required to notify the EPA of such activities.

Date of Government Version: 07/01/2014
Date Data Arrived at EDR: 10/15/2014
Date Made Active in Reports: 11/17/2014
Number of Days to Update: 33

Source: EPA
Telephone: 202-566-0500
Last EDR Contact: 04/17/2015
Next Scheduled EDR Contact: 07/27/2015
Data Release Frequency: Annually

MLTS: Material Licensing Tracking System

MLTS is maintained by the Nuclear Regulatory Commission and contains a list of approximately 8,100 sites which possess or use radioactive materials and which are subject to NRC licensing requirements. To maintain currency, EDR contacts the Agency on a quarterly basis.

Date of Government Version: 12/29/2014
Date Data Arrived at EDR: 01/08/2015
Date Made Active in Reports: 01/29/2015
Number of Days to Update: 21

Source: Nuclear Regulatory Commission
Telephone: 301-415-7169
Last EDR Contact: 03/09/2015
Next Scheduled EDR Contact: 06/22/2015
Data Release Frequency: Quarterly

RADINFO: Radiation Information Database

The Radiation Information Database (RADINFO) contains information about facilities that are regulated by U.S. Environmental Protection Agency (EPA) regulations for radiation and radioactivity.

Date of Government Version: 02/27/2015
Date Data Arrived at EDR: 02/27/2015
Date Made Active in Reports: 03/25/2015
Number of Days to Update: 26

Source: Environmental Protection Agency
Telephone: 202-343-9775
Last EDR Contact: 04/09/2015
Next Scheduled EDR Contact: 07/20/2015
Data Release Frequency: Quarterly

FINDS: Facility Index System/Facility Registry System

Facility Index System. FINDS contains both facility information and 'pointers' to other sources that contain more detail. EDR includes the following FINDS databases in this report: PCS (Permit Compliance System), AIRS (Aerometric Information Retrieval System), DOCKET (Enforcement Docket used to manage and track information on civil judicial enforcement cases for all environmental statutes), FURS (Federal Underground Injection Control), C-DOCKET (Criminal Docket System used to track criminal enforcement actions for all environmental statutes), FFIS (Federal Facilities Information System), STATE (State Environmental Laws and Statutes), and PADS (PCB Activity Data System).

Date of Government Version: 01/18/2015
Date Data Arrived at EDR: 02/27/2015
Date Made Active in Reports: 03/25/2015
Number of Days to Update: 26

Source: EPA
Telephone: (212) 637-3000
Last EDR Contact: 03/09/2015
Next Scheduled EDR Contact: 06/22/2015
Data Release Frequency: Quarterly

RAATS: RCRA Administrative Action Tracking System

RCRA Administration Action Tracking System. RAATS contains records based on enforcement actions issued under RCRA pertaining to major violators and includes administrative and civil actions brought by the EPA. For administration actions after September 30, 1995, data entry in the RAATS database was discontinued. EPA will retain a copy of the database for historical records. It was necessary to terminate RAATS because a decrease in agency resources made it impossible to continue to update the information contained in the database.

Date of Government Version: 04/17/1995
Date Data Arrived at EDR: 07/03/1995
Date Made Active in Reports: 08/07/1995
Number of Days to Update: 35

Source: EPA
Telephone: 202-564-4104
Last EDR Contact: 06/02/2008
Next Scheduled EDR Contact: 09/01/2008
Data Release Frequency: No Update Planned

RMP: Risk Management Plans

When Congress passed the Clean Air Act Amendments of 1990, it required EPA to publish regulations and guidance for chemical accident prevention at facilities using extremely hazardous substances. The Risk Management Program Rule (RMP Rule) was written to implement Section 112(r) of these amendments. The rule, which built upon existing industry codes and standards, requires companies of all sizes that use certain flammable and toxic substances to develop a Risk Management Program, which includes a(n): Hazard assessment that details the potential effects of an accidental release, an accident history of the last five years, and an evaluation of worst-case and alternative accidental releases; Prevention program that includes safety precautions and maintenance, monitoring, and employee training measures; and Emergency response program that spells out emergency health care, employee training measures and procedures for informing the public and response agencies (e.g the fire department) should an accident occur.

Date of Government Version: 02/01/2015
Date Data Arrived at EDR: 02/13/2015
Date Made Active in Reports: 03/25/2015
Number of Days to Update: 40

Source: Environmental Protection Agency
Telephone: 202-564-8600
Last EDR Contact: 01/26/2015
Next Scheduled EDR Contact: 05/11/2015
Data Release Frequency: Varies

BRS: Biennial Reporting System

The Biennial Reporting System is a national system administered by the EPA that collects data on the generation and management of hazardous waste. BRS captures detailed data from two groups: Large Quantity Generators (LQG) and Treatment, Storage, and Disposal Facilities.

Date of Government Version: 12/31/2011
Date Data Arrived at EDR: 02/26/2013
Date Made Active in Reports: 04/19/2013
Number of Days to Update: 52

Source: EPA/NTIS
Telephone: 800-424-9346
Last EDR Contact: 02/24/2015
Next Scheduled EDR Contact: 06/08/2015
Data Release Frequency: Biennially

HSWDS: Hazardous Substance Waste Disposal Site Inventory

The list includes any known or suspected hazardous substance waste disposal sites. Also included are sites delisted from the Registry of Inactive Hazardous Waste Disposal Sites and non-Registry sites that U.S. EPA Preliminary Assessment (PA) reports or Site Investigation (SI) reports were prepared. Hazardous Substance Waste Disposal Sites are eligible to be Superfund sites now that the New York State Superfund has been refinanced and changed. This means that the study inventory has served its purpose and will no longer be maintained as a separate entity. The last version of the study inventory is frozen in time. The sites on the study will not automatically be made Superfund sites, rather each site will be further evaluated for listing on the Registry. So overtime they will be added to the registry or not.

Date of Government Version: 01/01/2003
Date Data Arrived at EDR: 10/20/2006
Date Made Active in Reports: 11/30/2006
Number of Days to Update: 41

Source: Department of Environmental Conservation
Telephone: 518-402-9564
Last EDR Contact: 05/26/2009
Next Scheduled EDR Contact: 08/24/2009
Data Release Frequency: No Update Planned

UIC: Underground Injection Control Wells

A listing of enhanced oil recovery underground injection wells.

Date of Government Version: 03/09/2015
Date Data Arrived at EDR: 03/11/2015
Date Made Active in Reports: 03/20/2015
Number of Days to Update: 9

Source: Department of Environmental Conservation
Telephone: 518-402-8056
Last EDR Contact: 03/11/2015
Next Scheduled EDR Contact: 06/22/2015
Data Release Frequency: Quarterly

NY MANIFEST: Facility and Manifest Data

Manifest is a document that lists and tracks hazardous waste from the generator through transporters to a TSD facility.

Date of Government Version: 01/01/2015
Date Data Arrived at EDR: 02/04/2015
Date Made Active in Reports: 02/27/2015
Number of Days to Update: 23

Source: Department of Environmental Conservation
Telephone: 518-402-8651
Last EDR Contact: 02/04/2015
Next Scheduled EDR Contact: 05/18/2015
Data Release Frequency: Annually

DRYCLEANERS: Registered Drycleaners
A listing of all registered drycleaning facilities.

Date of Government Version: 01/12/2015
Date Data Arrived at EDR: 01/13/2015
Date Made Active in Reports: 01/29/2015
Number of Days to Update: 16

Source: Department of Environmental Conservation
Telephone: 518-402-8403
Last EDR Contact: 03/13/2015
Next Scheduled EDR Contact: 03/30/2015
Data Release Frequency: Varies

SPDES: State Pollutant Discharge Elimination System
New York State has a state program which has been approved by the United States Environmental Protection Agency for the control of wastewater and stormwater discharges in accordance with the Clean Water Act. Under New York State law the program is known as the State Pollutant Discharge Elimination System (SPDES) and is broader in scope than that required by the Clean Water Act in that it controls point source discharges to groundwaters as well as surface waters.

Date of Government Version: 11/06/2014
Date Data Arrived at EDR: 11/07/2014
Date Made Active in Reports: 11/25/2014
Number of Days to Update: 18

Source: Department of Environmental Conservation
Telephone: 518-402-8233
Last EDR Contact: 01/26/2015
Next Scheduled EDR Contact: 05/11/2015
Data Release Frequency: No Update Planned

AIRS: Air Emissions Data
Point source emissions inventory data.

Date of Government Version: 02/24/2015
Date Data Arrived at EDR: 03/20/2015
Date Made Active in Reports: 04/15/2015
Number of Days to Update: 26

Source: Department of Environmental Conservation
Telephone: 518-402-8452
Last EDR Contact: 02/09/2015
Next Scheduled EDR Contact: 05/11/2015
Data Release Frequency: Annually

E DESIGNATION: E DESIGNATION SITE LISTING
The (E (Environmental)) designation would ensure that sampling and remediation take place on the subject properties, and would avoid any significant impacts related to hazardous materials at these locations. The (E) designations would require that the fee owner of the sites conduct a testing and sampling protocol, and remediation where appropriate, to the satisfaction of the NYCDEP before the issuance of a building permit by the Department of Buildings pursuant to the provisions of Section 11-15 of the Zoning Resolution (Environmental Requirements). The (E) designations also include a mandatory construction-related health and safety plan which must be approved by NYCDEP.

Date of Government Version: 03/17/2015
Date Data Arrived at EDR: 03/27/2015
Date Made Active in Reports: 04/23/2015
Number of Days to Update: 27

Source: New York City Department of City Planning
Telephone: 718-595-6658
Last EDR Contact: 03/24/2015
Next Scheduled EDR Contact: 07/06/2015
Data Release Frequency: Varies

INDIAN RESERV: Indian Reservations
This map layer portrays Indian administered lands of the United States that have any area equal to or greater than 640 acres.

Date of Government Version: 12/31/2005
Date Data Arrived at EDR: 12/08/2006
Date Made Active in Reports: 01/11/2007
Number of Days to Update: 34

Source: USGS
Telephone: 202-208-3710
Last EDR Contact: 04/14/2015
Next Scheduled EDR Contact: 07/27/2015
Data Release Frequency: Semi-Annually

SCRD DRYCLEANERS: State Coalition for Remediation of Drycleaners Listing
The State Coalition for Remediation of Drycleaners was established in 1998, with support from the U.S. EPA Office of Superfund Remediation and Technology Innovation. It is comprised of representatives of states with established drycleaner remediation programs. Currently the member states are Alabama, Connecticut, Florida, Illinois, Kansas, Minnesota, Missouri, North Carolina, Oregon, South Carolina, Tennessee, Texas, and Wisconsin.

Date of Government Version: 03/07/2011
Date Data Arrived at EDR: 03/09/2011
Date Made Active in Reports: 05/02/2011
Number of Days to Update: 54

Source: Environmental Protection Agency
Telephone: 615-532-8599
Last EDR Contact: 02/18/2015
Next Scheduled EDR Contact: 06/01/2015
Data Release Frequency: Varies

FEDLAND: Federal and Indian Lands

Federally and Indian administrated lands of the United States. Lands included are administrated by: Army Corps of Engineers, Bureau of Reclamation, National Wild and Scenic River, National Wildlife Refuge, Public Domain Land, Wilderness, Wilderness Study Area, Wildlife Management Area, Bureau of Indian Affairs, Bureau of Land Management, Department of Justice, Forest Service, Fish and Wildlife Service, National Park Service.

Date of Government Version: 12/31/2005
Date Data Arrived at EDR: 02/06/2006
Date Made Active in Reports: 01/11/2007
Number of Days to Update: 339

Source: U.S. Geological Survey
Telephone: 888-275-8747
Last EDR Contact: 04/14/2015
Next Scheduled EDR Contact: 07/27/2015
Data Release Frequency: N/A

PRP: Potentially Responsible Parties

A listing of verified Potentially Responsible Parties

Date of Government Version: 10/25/2013
Date Data Arrived at EDR: 10/17/2014
Date Made Active in Reports: 10/20/2014
Number of Days to Update: 3

Source: EPA
Telephone: 202-564-6023
Last EDR Contact: 02/13/2015
Next Scheduled EDR Contact: 05/25/2015
Data Release Frequency: Quarterly

LEAD SMELTER 2: Lead Smelter Sites

A list of several hundred sites in the U.S. where secondary lead smelting was done from 1931and 1964. These sites may pose a threat to public health through ingestion or inhalation of contaminated soil or dust

Date of Government Version: 04/05/2001
Date Data Arrived at EDR: 10/27/2010
Date Made Active in Reports: 12/02/2010
Number of Days to Update: 36

Source: American Journal of Public Health
Telephone: 703-305-6451
Last EDR Contact: 12/02/2009
Next Scheduled EDR Contact: N/A
Data Release Frequency: No Update Planned

LEAD SMELTER 1: Lead Smelter Sites

A listing of former lead smelter site locations.

Date of Government Version: 11/25/2014
Date Data Arrived at EDR: 11/26/2014
Date Made Active in Reports: 01/29/2015
Number of Days to Update: 64

Source: Environmental Protection Agency
Telephone: 703-603-8787
Last EDR Contact: 04/10/2015
Next Scheduled EDR Contact: 07/20/2015
Data Release Frequency: Varies

Financial Assurance 1: Financial Assurance Information Listing

Financial assurance information.

Date of Government Version: 01/06/2015
Date Data Arrived at EDR: 01/08/2015
Date Made Active in Reports: 01/29/2015
Number of Days to Update: 21

Source: Department of Environmental Conservation
Telephone: 518-402-8660
Last EDR Contact: 04/06/2015
Next Scheduled EDR Contact: 07/20/2015
Data Release Frequency: Quarterly

2020 COR ACTION: 2020 Corrective Action Program List

The EPA has set ambitious goals for the RCRA Corrective Action program by creating the 2020 Corrective Action Universe. This RCRA cleanup baseline includes facilities expected to need corrective action. The 2020 universe contains a wide variety of sites. Some properties are heavily contaminated while others were contaminated but have since been cleaned up. Still others have not been fully investigated yet, and may require little or no remediation. Inclusion in the 2020 Universe does not necessarily imply failure on the part of a facility to meet its RCRA obligations.

Date of Government Version: 04/22/2013
Date Data Arrived at EDR: 03/03/2015
Date Made Active in Reports: 03/09/2015
Number of Days to Update: 6

Source: Environmental Protection Agency
Telephone: 703-308-4044
Last EDR Contact: 02/13/2015
Next Scheduled EDR Contact: 05/25/2015
Data Release Frequency: Varies

COAL ASH: Coal Ash Disposal Site Listing
A listing of coal ash disposal site locations.

Date of Government Version: 01/08/2015
Date Data Arrived at EDR: 01/09/2015
Date Made Active in Reports: 01/29/2015
Number of Days to Update: 20

Source: Department of Environmental Conservation
Telephone: 518-402-8660
Last EDR Contact: 04/06/2015
Next Scheduled EDR Contact: 07/20/2015
Data Release Frequency: Varies

EPA WATCH LIST: EPA WATCH LIST
EPA maintains a "Watch List" to facilitate dialogue between EPA, state and local environmental agencies on enforcement matters relating to facilities with alleged violations identified as either significant or high priority. Being on the Watch List does not mean that the facility has actually violated the law only that an investigation by EPA or a state or local environmental agency has led those organizations to allege that an unproven violation has in fact occurred. Being on the Watch List does not represent a higher level of concern regarding the alleged violations that were detected, but instead indicates cases requiring additional dialogue between EPA, state and local agencies - primarily because of the length of time the alleged violation has gone unaddressed or unresolved.

Date of Government Version: 08/30/2013
Date Data Arrived at EDR: 03/21/2014
Date Made Active in Reports: 06/17/2014
Number of Days to Update: 88

Source: Environmental Protection Agency
Telephone: 617-520-3000
Last EDR Contact: 02/09/2015
Next Scheduled EDR Contact: 05/25/2015
Data Release Frequency: Quarterly

PCB TRANSFORMER: PCB Transformer Registration Database
The database of PCB transformer registrations that includes all PCB registration submittals.

Date of Government Version: 02/01/2011
Date Data Arrived at EDR: 10/19/2011
Date Made Active in Reports: 01/10/2012
Number of Days to Update: 83

Source: Environmental Protection Agency
Telephone: 202-566-0517
Last EDR Contact: 01/30/2015
Next Scheduled EDR Contact: 05/11/2015
Data Release Frequency: Varies

COAL ASH EPA: Coal Combustion Residues Surface Impoundments List
A listing of coal combustion residues surface impoundments with high hazard potential ratings.

Date of Government Version: 07/01/2014
Date Data Arrived at EDR: 09/10/2014
Date Made Active in Reports: 10/20/2014
Number of Days to Update: 40

Source: Environmental Protection Agency
Telephone: N/A
Last EDR Contact: 03/13/2015
Next Scheduled EDR Contact: 06/22/2015
Data Release Frequency: Varies

Financial Assurance 2: Financial Assurance Information Listing
A listing of financial assurance information for hazardous waste facilities. Financial assurance is intended to ensure that resources are available to pay for the cost of closure, post-closure care, and corrective measures if the owner or operator of a regulated facility is unable or unwilling to pay.

Date of Government Version: 10/01/2014
Date Data Arrived at EDR: 01/06/2015
Date Made Active in Reports: 01/29/2015
Number of Days to Update: 23

Source: Department of Environmental Conservation
Telephone: 518-402-8712
Last EDR Contact: 02/16/2015
Next Scheduled EDR Contact: 06/01/2015
Data Release Frequency: Varies

COAL ASH DOE: Steam-Electric Plant Operation Data
A listing of power plants that store ash in surface ponds.

Date of Government Version: 12/31/2005
Date Data Arrived at EDR: 08/07/2009
Date Made Active in Reports: 10/22/2009
Number of Days to Update: 76

Source: Department of Energy
Telephone: 202-586-8719
Last EDR Contact: 04/15/2015
Next Scheduled EDR Contact: 07/27/2015
Data Release Frequency: Varies

US AIRS (AFS): Aerometric Information Retrieval System Facility Subsystem (AFS)
The database is a sub-system of Aerometric Information Retrieval System (AIRS). AFS contains compliance data on air pollution point sources regulated by the U.S. EPA and/or state and local air regulatory agencies. This information comes from source reports by various stationary sources of air pollution, such as electric power plants, steel mills, factories, and universities, and provides information about the air pollutants they produce. Action, air program, air program pollutant, and general level plant data. It is used to track emissions and compliance data from industrial plants.

Date of Government Version: 10/16/2014
Date Data Arrived at EDR: 10/31/2014
Date Made Active in Reports: 11/17/2014
Number of Days to Update: 17

Source: EPA
Telephone: 202-564-2496
Last EDR Contact: 03/30/2015
Next Scheduled EDR Contact: 07/13/2015
Data Release Frequency: Annually

US AIRS MINOR: Air Facility System Data
A listing of minor source facilities.

Date of Government Version: 10/16/2014
Date Data Arrived at EDR: 10/31/2014
Date Made Active in Reports: 11/17/2014
Number of Days to Update: 17

Source: EPA
Telephone: 202-564-2496
Last EDR Contact: 03/30/2015
Next Scheduled EDR Contact: 07/13/2015
Data Release Frequency: Annually

US FIN ASSUR: Financial Assurance Information
All owners and operators of facilities that treat, store, or dispose of hazardous waste are required to provide proof that they will have sufficient funds to pay for the clean up, closure, and post-closure care of their facilities.

Date of Government Version: 03/09/2015
Date Data Arrived at EDR: 03/10/2015
Date Made Active in Reports: 03/25/2015
Number of Days to Update: 15

Source: Environmental Protection Agency
Telephone: 202-566-1917
Last EDR Contact: 02/16/2015
Next Scheduled EDR Contact: 06/01/2015
Data Release Frequency: Quarterly

EDR HIGH RISK HISTORICAL RECORDS

EDR Exclusive Records

EDR MGP: EDR Proprietary Manufactured Gas Plants
The EDR Proprietary Manufactured Gas Plant Database includes records of coal gas plants (manufactured gas plants) compiled by EDR's researchers. Manufactured gas sites were used in the United States from the 1800's to 1950's to produce a gas that could be distributed and used as fuel. These plants used whale oil, rosin, coal, or a mixture of coal, oil, and water that also produced a significant amount of waste. Many of the byproducts of the gas production, such as coal tar (oily waste containing volatile and non-volatile chemicals), sludges, oils and other compounds are potentially hazardous to human health and the environment. The byproduct from this process was frequently disposed of directly at the plant site and can remain or spread slowly, serving as a continuous source of soil and groundwater contamination.

Date of Government Version: N/A
Date Data Arrived at EDR: N/A
Date Made Active in Reports: N/A
Number of Days to Update: N/A

Source: EDR, Inc.
Telephone: N/A
Last EDR Contact: N/A
Next Scheduled EDR Contact: N/A
Data Release Frequency: No Update Planned

EDR US Hist Auto Stat: EDR Exclusive Historic Gas Stations

EDR has searched selected national collections of business directories and has collected listings of potential gas station/filling station/service station sites that were available to EDR researchers. EDR's review was limited to those categories of sources that might, in EDR's opinion, include gas station/filling station/service station establishments. The categories reviewed included, but were not limited to gas, gas station, gasoline station, filling station, auto, automobile repair, auto service station, service station, etc. This database falls within a category of information EDR classifies as "High Risk Historical Records", or HRHR. EDR's HRHR effort presents unique and sometimes proprietary data about past sites and operations that typically create environmental concerns, but may not show up in current government records searches.

Date of Government Version: N/A
Date Data Arrived at EDR: N/A
Date Made Active in Reports: N/A
Number of Days to Update: N/A

Source: EDR, Inc.
Telephone: N/A
Last EDR Contact: N/A
Next Scheduled EDR Contact: N/A
Data Release Frequency: Varies

EDR US Hist Cleaners: EDR Exclusive Historic Dry Cleaners

EDR has searched selected national collections of business directories and has collected listings of potential dry cleaner sites that were available to EDR researchers. EDR's review was limited to those categories of sources that might, in EDR's opinion, include dry cleaning establishments. The categories reviewed included, but were not limited to dry cleaners, cleaners, laundry, laundromat, cleaning/laundry, wash & dry etc. This database falls within a category of information EDR classifies as "High Risk Historical Records", or HRHR. EDR's HRHR effort presents unique and sometimes proprietary data about past sites and operations that typically create environmental concerns, but may not show up in current government records searches.

Date of Government Version: N/A
Date Data Arrived at EDR: N/A
Date Made Active in Reports: N/A
Number of Days to Update: N/A

Source: EDR, Inc.
Telephone: N/A
Last EDR Contact: N/A
Next Scheduled EDR Contact: N/A
Data Release Frequency: Varies

EDR RECOVERED GOVERNMENT ARCHIVES

Exclusive Recovered Govt. Archives

RGA HWS: Recovered Government Archive State Hazardous Waste Facilities List

The EDR Recovered Government Archive State Hazardous Waste database provides a list of SHWS incidents derived from historical databases and includes many records that no longer appear in current government lists. Compiled from Records formerly available from the Department of Environmental Conservation in New York.

Date of Government Version: N/A
Date Data Arrived at EDR: 07/01/2013
Date Made Active in Reports: 12/30/2013
Number of Days to Update: 182

Source: Department of Environmental Conservation
Telephone: N/A
Last EDR Contact: 06/01/2012
Next Scheduled EDR Contact: N/A
Data Release Frequency: Varies

RGA LF: Recovered Government Archive Solid Waste Facilities List

The EDR Recovered Government Archive Landfill database provides a list of landfills derived from historical databases and includes many records that no longer appear in current government lists. Compiled from Records formerly available from the Department of Environmental Conservation in New York.

Date of Government Version: N/A
Date Data Arrived at EDR: 07/01/2013
Date Made Active in Reports: 01/10/2014
Number of Days to Update: 193

Source: Department of Environmental Conservation
Telephone: N/A
Last EDR Contact: 06/01/2012
Next Scheduled EDR Contact: N/A
Data Release Frequency: Varies

GOVERNMENT RECORDS SEARCHED / DATA CURRENCY TRACKING

COUNTY RECORDS

CORTLAND COUNTY:

Cortland County Storage Tank Listing
A listing of aboveground storage tank sites located in Cortland County.

Date of Government Version: 02/18/2015
Date Data Arrived at EDR: 02/24/2015
Date Made Active in Reports: 03/06/2015
Number of Days to Update: 10

Source: Cortland County Health Department
Telephone: 607-753-5035
Last EDR Contact: 02/02/2015
Next Scheduled EDR Contact: 05/18/2015
Data Release Frequency: Quarterly

Cortland County Storage Tank Listing
A listing of underground storage tank sites located in Cortland County.

Date of Government Version: 02/18/2015
Date Data Arrived at EDR: 02/24/2015
Date Made Active in Reports: 03/06/2015
Number of Days to Update: 10

Source: Cortland County Health Department
Telephone: 607-753-5035
Last EDR Contact: 02/02/2015
Next Scheduled EDR Contact: 05/18/2015
Data Release Frequency: Quarterly

NASSAU COUNTY:

Registered Tank Database
A listing of aboveground storage tank sites located in Nassau County.

Date of Government Version: 11/20/2013
Date Data Arrived at EDR: 11/22/2013
Date Made Active in Reports: 02/11/2014
Number of Days to Update: 81

Source: Nassau County Health Department
Telephone: 516-571-3314
Last EDR Contact: 04/06/2015
Next Scheduled EDR Contact: 07/20/2015
Data Release Frequency: No Update Planned

Storage Tank Database
A listing of aboveground storage tank sites located in Nassau County.

Date of Government Version: 02/15/2011
Date Data Arrived at EDR: 02/23/2011
Date Made Active in Reports: 03/29/2011
Number of Days to Update: 34

Source: Nassau County Office of the Fire Marshal
Telephone: 516-572-1000
Last EDR Contact: 02/02/2015
Next Scheduled EDR Contact: 05/18/2015
Data Release Frequency: Varies

Registered Tank Database
A listing of underground storage tank sites located in Nassau County.

Date of Government Version: 11/20/2013
Date Data Arrived at EDR: 11/22/2013
Date Made Active in Reports: 02/11/2014
Number of Days to Update: 81

Source: Nassau County Health Department
Telephone: 516-571-3314
Last EDR Contact: 04/06/2015
Next Scheduled EDR Contact: 07/20/2015
Data Release Frequency: No Update Planned

Storage Tank Database
A listing of underground storage tank sites located in Nassau County.

Date of Government Version: 02/15/2011
Date Data Arrived at EDR: 02/23/2011
Date Made Active in Reports: 03/29/2011
Number of Days to Update: 34

Source: Nassau County Office of the Fire Marshal
Telephone: 516-572-1000
Last EDR Contact: 02/02/2015
Next Scheduled EDR Contact: 05/18/2015
Data Release Frequency: Varies

ROCKLAND COUNTY:

Petroleum Bulk Storage Database
A listing of aboveground storage tank sites located in Rockland County.

Date of Government Version: 12/15/2014
Date Data Arrived at EDR: 12/18/2014
Date Made Active in Reports: 01/13/2015
Number of Days to Update: 26

Source: Rockland County Health Department
Telephone: 914-364-2605
Last EDR Contact: 03/23/2015
Next Scheduled EDR Contact: 06/22/2015
Data Release Frequency: Quarterly

Petroleum Bulk Storage Database
A listing of underground storage tank sites located in Rockland County.

Date of Government Version: 12/15/2014
Date Data Arrived at EDR: 12/18/2014
Date Made Active in Reports: 01/13/2015
Number of Days to Update: 26

Source: Rockland County Health Department
Telephone: 914-364-2605
Last EDR Contact: 03/23/2015
Next Scheduled EDR Contact: 06/22/2015
Data Release Frequency: Quarterly

SUFFOLK COUNTY:

Storage Tank Database
A listing of aboveground storage tank sites located in Suffolk County.

Date of Government Version: 03/03/2015
Date Data Arrived at EDR: 03/10/2015
Date Made Active in Reports: 03/23/2015
Number of Days to Update: 13

Source: Suffolk County Department of Health Services
Telephone: 631-854-2521
Last EDR Contact: 11/03/2014
Next Scheduled EDR Contact: 02/16/2015
Data Release Frequency: No Update Planned

Storage Tank Database
A listing of underground storage tank sites located in Suffolk County.

Date of Government Version: 03/03/2015
Date Data Arrived at EDR: 03/10/2015
Date Made Active in Reports: 03/23/2015
Number of Days to Update: 13

Source: Suffolk County Department of Health Services
Telephone: 631-854-2521
Last EDR Contact: 11/03/2014
Next Scheduled EDR Contact: 02/16/2015
Data Release Frequency: No Update Planned

WESTCHESTER COUNTY:

Listing of Storage Tanks
A listing of aboveground storage tank sites located in Westchester County.

Date of Government Version: 12/11/2014
Date Data Arrived at EDR: 12/12/2014
Date Made Active in Reports: 01/13/2015
Number of Days to Update: 32

Source: Westchester County Department of Health
Telephone: 914-813-5161
Last EDR Contact: 02/02/2015
Next Scheduled EDR Contact: 05/18/2015
Data Release Frequency: Varies

Listing of Storage Tanks
A listing of underground storage tank sites located in Westchester County.

Date of Government Version: 12/11/2014
Date Data Arrived at EDR: 12/12/2014
Date Made Active in Reports: 01/13/2015
Number of Days to Update: 32

Source: Westchester County Department of Health
Telephone: 914-813-5161
Last EDR Contact: 02/02/2015
Next Scheduled EDR Contact: 05/18/2015
Data Release Frequency: Varies

OTHER DATABASE(S)

Depending on the geographic area covered by this report, the data provided in these specialty databases may or may not be complete. For example, the existence of wetlands information data in a specific report does not mean that all wetlands in the area covered by the report are included. Moreover, the absence of any reported wetlands information does not necessarily mean that wetlands do not exist in the area covered by the report.

CT MANIFEST: Hazardous Waste Manifest Data
Facility and manifest data. Manifest is a document that lists and tracks hazardous waste from the generator through transporters to a tsd facility.

Date of Government Version: 07/30/2013
Date Data Arrived at EDR: 08/19/2013
Date Made Active in Reports: 10/03/2013
Number of Days to Update: 45

Source: Department of Energy & Environmental Protection
Telephone: 860-424-3375
Last EDR Contact: 11/17/2014
Next Scheduled EDR Contact: 03/02/2015
Data Release Frequency: No Update Planned

NJ MANIFEST: Manifest Information
Hazardous waste manifest information.

Date of Government Version: 12/31/2011
Date Data Arrived at EDR: 07/19/2012
Date Made Active in Reports: 08/28/2012
Number of Days to Update: 40

Source: Department of Environmental Protection
Telephone: N/A
Last EDR Contact: 04/14/2015
Next Scheduled EDR Contact: 07/27/2015
Data Release Frequency: Annually

PA MANIFEST: Manifest Information
Hazardous waste manifest information.

Date of Government Version: 12/31/2013
Date Data Arrived at EDR: 07/21/2014
Date Made Active in Reports: 08/25/2014
Number of Days to Update: 35

Source: Department of Environmental Protection
Telephone: 717-783-8990
Last EDR Contact: 04/16/2015
Next Scheduled EDR Contact: 08/03/2015
Data Release Frequency: Annually

RI MANIFEST: Manifest information
Hazardous waste manifest information

Date of Government Version: 12/31/2013
Date Data Arrived at EDR: 07/15/2014
Date Made Active in Reports: 08/13/2014
Number of Days to Update: 29

Source: Department of Environmental Management
Telephone: 401-222-2797
Last EDR Contact: 02/23/2015
Next Scheduled EDR Contact: 06/08/2015
Data Release Frequency: Annually

VT MANIFEST: Hazardous Waste Manifest Data
Hazardous waste manifest information.

Date of Government Version: 12/22/2014
Date Data Arrived at EDR: 02/06/2015
Date Made Active in Reports: 02/27/2015
Number of Days to Update: 21

Source: Department of Environmental Conservation
Telephone: 802-241-3443
Last EDR Contact: 04/17/2015
Next Scheduled EDR Contact: 08/03/2015
Data Release Frequency: Annually

WI MANIFEST: Manifest Information
Hazardous waste manifest information.

Date of Government Version: 12/31/2014
Date Data Arrived at EDR: 03/19/2015
Date Made Active in Reports: 04/07/2015
Number of Days to Update: 19

Source: Department of Natural Resources
Telephone: N/A
Last EDR Contact: 03/13/2015
Next Scheduled EDR Contact: 06/29/2015
Data Release Frequency: Annually

Oil/Gas Pipelines: This data was obtained by EDR from the USGS in 1994. It is referred to by USGS as GeoData Digital Line Graphs from 1:100,000-Scale Maps. It was extracted from the transportation category including some oil, but primarily gas pipelines.

Sensitive Receptors: There are individuals deemed sensitive receptors due to their fragile immune systems and special sensitivity to environmental discharges. These sensitive receptors typically include the elderly, the sick, and children. While the location of all sensitive receptors cannot be determined, EDR indicates those buildings and facilities - schools, daycares, hospitals, medical centers, and nursing homes - where individuals who are sensitive receptors are likely to be located.

AHA Hospitals:
Source: American Hospital Association, Inc.
Telephone: 312-280-5991
The database includes a listing of hospitals based on the American Hospital Association's annual survey of hospitals.

Medical Centers: Provider of Services Listing
Source: Centers for Medicare & Medicaid Services
Telephone: 410-786-3000
A listing of hospitals with Medicare provider number, produced by Centers of Medicare & Medicaid Services, a federal agency within the U.S. Department of Health and Human Services.

Nursing Homes
Source: National Institutes of Health
Telephone: 301-594-6248
Information on Medicare and Medicaid certified nursing homes in the United States.

Public Schools
Source: National Center for Education Statistics
Telephone: 202-502-7300
The National Center for Education Statistics' primary database on elementary and secondary public education in the United States. It is a comprehensive, annual, national statistical database of all public elementary and secondary schools and school districts, which contains data that are comparable across all states.

Private Schools
Source: National Center for Education Statistics
Telephone: 202-502-7300
The National Center for Education Statistics' primary database on private school locations in the United States.

Daycare Centers: Day Care Providers
Source: Department of Health
Telephone: 212-676-2444

Flood Zone Data: This data, available in select counties across the country, was obtained by EDR in 2003 & 2011 from the Federal Emergency Management Agency (FEMA). Data depicts 100-year and 500-year flood zones as defined by FEMA.

NWI: National Wetlands Inventory. This data, available in select counties across the country, was obtained by EDR in 2002, 2005 and 2010 from the U.S. Fish and Wildlife Service.

State Wetlands Data: Freshwater Wetlands
Source: Department of Environmental Conservation
Telephone: 518-402-8961

Scanned Digital USGS 7.5' Topographic Map (DRG)
Source: United States Geologic Survey
A digital raster graphic (DRG) is a scanned image of a U.S. Geological Survey topographic map. The map images are made by scanning published paper maps on high-resolution scanners. The raster image is georeferenced and fit to the Universal Transverse Mercator (UTM) projection.

STREET AND ADDRESS INFORMATION

© 2010 Tele Atlas North America, Inc. All rights reserved. This material is proprietary and the subject of copyright protection and other intellectual property rights owned by or licensed to Tele Atlas North America, Inc. The use of this material is subject to the terms of a license agreement. You will be held liable for any unauthorized copying or disclosure of this material.

GEOCHECK ®- PHYSICAL SETTING SOURCE ADDENDUM

TARGET PROPERTY ADDRESS

FORMER CARTER SPRAY FINISHING CORP.
65 ECKFORD STREET
BROOKLYN, NY 11222

TARGET PROPERTY COORDINATES

Latitude (North):	40.7221 - 40˚ 43' 19.56''
Longitude (West):	73.9483 - 73˚ 56' 53.88''
Universal Tranverse Mercator:	Zone 18
UTM X (Meters):	588823.2
UTM Y (Meters):	4508228.5
Elevation:	16 ft. above sea level

USGS TOPOGRAPHIC MAP

Target Property Map:	40073-F8 BROOKLYN, NY
Most Recent Revision:	1995

EDR's GeoCheck Physical Setting Source Addendum is provided to assist the environmental professional in forming an opinion about the impact of potential contaminant migration.

Assessment of the impact of contaminant migration generally has two principal investigative components:

1. Groundwater flow direction, and
2. Groundwater flow velocity.

Groundwater flow direction may be impacted by surface topography, hydrology, hydrogeology, characteristics of the soil, and nearby wells. Groundwater flow velocity is generally impacted by the nature of the geologic strata.

GEOCHECK® - PHYSICAL SETTING SOURCE SUMMARY

GROUNDWATER FLOW DIRECTION INFORMATION

Groundwater flow direction for a particular site is best determined by a qualified environmental professional using site-specific well data. If such data is not reasonably ascertainable, it may be necessary to rely on other sources of information, such as surface topographic information, hydrologic information, hydrogeologic data collected on nearby properties, and regional groundwater flow information (from deep aquifers).

TOPOGRAPHIC INFORMATION

Surface topography may be indicative of the direction of surficial groundwater flow. This information can be used to assist the environmental professional in forming an opinion about the impact of nearby contaminated properties or, should contamination exist on the target property, what downgradient sites might be impacted.

TARGET PROPERTY TOPOGRAPHY

General Topographic Gradient: General West

SURROUNDING TOPOGRAPHY: ELEVATION PROFILES

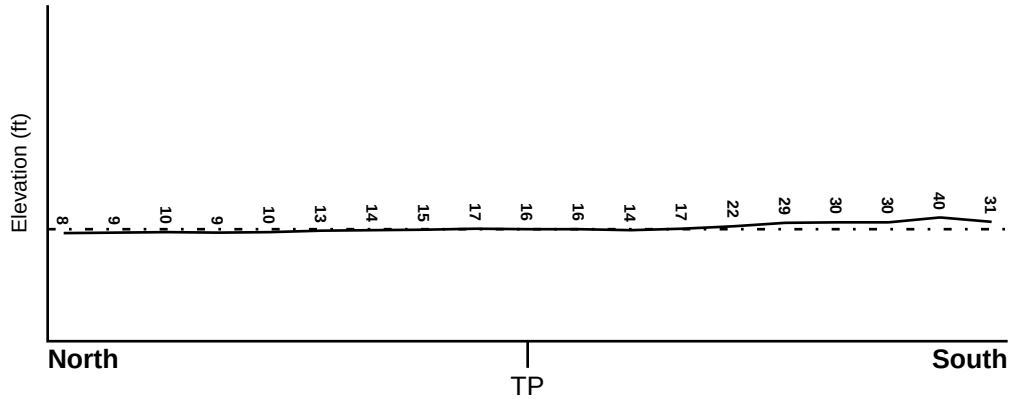

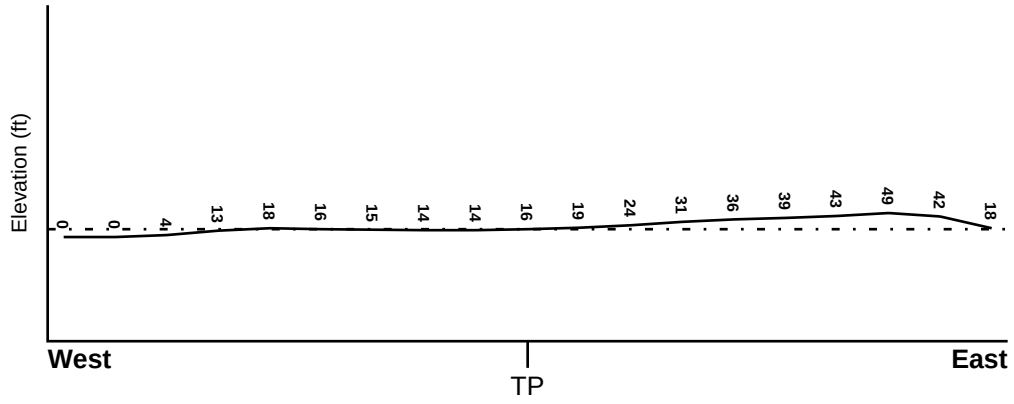

Target Property Elevation: 16 ft.

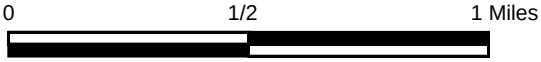

Source: Topography has been determined from the USGS 7.5' Digital Elevation Model and should be evaluated on a relative (not an absolute) basis. Relative elevation information between sites of close proximity should be field verified.

GEOCHECK® - PHYSICAL SETTING SOURCE SUMMARY

HYDROLOGIC INFORMATION

Surface water can act as a hydrologic barrier to groundwater flow. Such hydrologic information can be used to assist the environmental professional in forming an opinion about the impact of nearby contaminated properties or, should contamination exist on the target property, what downgradient sites might be impacted.

Refer to the Physical Setting Source Map following this summary for hydrologic information (major waterways and bodies of water).

FEMA FLOOD ZONE

Target Property County	FEMA Flood Electronic Data
KINGS, NY	YES - refer to the Overview Map and Detail Map

Flood Plain Panel at Target Property:	360497 - FEMA DFIRM Flood data
Additional Panels in search area:	3604970047B - FEMA Q3 Flood data 3604970048B - FEMA Q3 Flood data 3604970055B - FEMA Q3 Flood data 3604970056B - FEMA Q3 Flood data

NATIONAL WETLAND INVENTORY

NWI Quad at Target Property	NWI Electronic Data Coverage
BROOKLYN	YES - refer to the Overview Map and Detail Map

HYDROGEOLOGIC INFORMATION

Hydrogeologic information obtained by installation of wells on a specific site can often be an indicator of groundwater flow direction in the immediate area. Such hydrogeologic information can be used to assist the environmental professional in forming an opinion about the impact of nearby contaminated properties or, should contamination exist on the target property, what downgradient sites might be impacted.

Site-Specific Hydrogeological Data*:

Search Radius:	1.25 miles
Status:	Not found

AQUIFLOW®

Search Radius: 1.000 Mile.

EDR has developed the AQUIFLOW Information System to provide data on the general direction of groundwater flow at specific points. EDR has reviewed reports submitted by environmental professionals to regulatory authorities at select sites and has extracted the date of the report, groundwater flow direction as determined hydrogeologically, and the depth to water table.

MAP ID	LOCATION FROM TP	GENERAL DIRECTION GROUNDWATER FLOW
Not Reported		

* ©1996 Site−specific hydrogeological data gathered by CERCLIS Alerts, Inc., Bainbridge Island, WA. All rights reserved. All of the information and opinions presented are those of the cited EPA report(s), which were completed under a Comprehensive Environmental Response Compensation and Liability Information System (CERCLIS) investigation.

GEOCHECK® - PHYSICAL SETTING SOURCE SUMMARY

GROUNDWATER FLOW VELOCITY INFORMATION

Groundwater flow velocity information for a particular site is best determined by a qualified environmental professional using site specific geologic and soil strata data. If such data are not reasonably ascertainable, it may be necessary to rely on other sources of information, including geologic age identification, rock stratigraphic unit and soil characteristics data collected on nearby properties and regional soil information. In general, contaminant plumes move more quickly through sandy-gravelly types of soils than silty-clayey types of soils.

GEOLOGIC INFORMATION IN GENERAL AREA OF TARGET PROPERTY

Geologic information can be used by the environmental professional in forming an opinion about the relative speed at which contaminant migration may be occurring.

ROCK STRATIGRAPHIC UNIT

Era:	Mesozoic
System:	Cretaceous
Series:	Upper Cretaceous
Code:	uK *(decoded above as Era, System & Series)*

GEOLOGIC AGE IDENTIFICATION

Category: Stratified Sequence

Geologic Age and Rock Stratigraphic Unit Source: P.G. Schruben, R.E. Arndt and W.J. Bawiec, Geology of the Conterminous U.S. at 1:2,500,000 Scale - a digital representation of the 1974 P.B. King and H.M. Beikman Map, USGS Digital Data Series DDS - 11 (1994).

DOMINANT SOIL COMPOSITION IN GENERAL AREA OF TARGET PROPERTY

The U.S. Department of Agriculture's (USDA) Soil Conservation Service (SCS) leads the National Cooperative Soil Survey (NCSS) and is responsible for collecting, storing, maintaining and distributing soil survey information for privately owned lands in the United States. A soil map in a soil survey is a representation of soil patterns in a landscape. Soil maps for STATSGO are compiled by generalizing more detailed (SSURGO) soil survey maps. The following information is based on Soil Conservation Service STATSGO data.

Soil Component Name:	URBAN LAND
Soil Surface Texture:	variable
Hydrologic Group:	Not reported
Soil Drainage Class:	Not reported

Hydric Status: Soil does not meet the requirements for a hydric soil.

Corrosion Potential - Uncoated Steel:	Not Reported
Depth to Bedrock Min:	> 10 inches
Depth to Bedrock Max:	> 10 inches

GEOCHECK® - PHYSICAL SETTING SOURCE SUMMARY

Soil Layer Information							
	Boundary			Classification			
Layer	Upper	Lower	Soil Texture Class	AASHTO Group	Unified Soil	Permeability Rate (in/hr)	Soil Reaction (pH)
1	0 inches	6 inches	variable	Not reported	Not reported	Max: 0.00 Min: 0.00	Max: 0.00 Min: 0.00

OTHER SOIL TYPES IN AREA

Based on Soil Conservation Service STATSGO data, the following additional subordinant soil types may appear within the general area of target property.

Soil Surface Textures: silt loam
loamy sand
sandy loam
fine sandy loam

Surficial Soil Types: silt loam
loamy sand
sandy loam
fine sandy loam

Shallow Soil Types: sandy loam

Deeper Soil Types: unweathered bedrock
very gravelly - loamy sand
stratified
sandy loam

LOCAL / REGIONAL WATER AGENCY RECORDS

EDR Local/Regional Water Agency records provide water well information to assist the environmental professional in assessing sources that may impact ground water flow direction, and in forming an opinion about the impact of contaminant migration on nearby drinking water wells.

WELL SEARCH DISTANCE INFORMATION

DATABASE	SEARCH DISTANCE (miles)
Federal USGS	1.000
Federal FRDS PWS	Nearest PWS within 1 mile
State Database	1.000

FEDERAL USGS WELL INFORMATION

MAP ID	WELL ID	LOCATION FROM TP

GEOCHECK® - PHYSICAL SETTING SOURCE SUMMARY

FEDERAL USGS WELL INFORMATION

MAP ID	WELL ID	LOCATION FROM TP
1	USGS40000829707	1/8 - 1/4 Mile SSE
A2	USGS40000829963	1/4 - 1/2 Mile ENE
A3	USGS40000829964	1/4 - 1/2 Mile ENE
4	USGS40000829892	1/4 - 1/2 Mile East
5	USGS40000829578	1/4 - 1/2 Mile South
B6	USGS40000829805	1/4 - 1/2 Mile WSW
B7	USGS40000829834	1/4 - 1/2 Mile West
B8	USGS40000829792	1/4 - 1/2 Mile WSW
9	USGS40000829806	1/4 - 1/2 Mile WSW
10	USGS40000829528	1/2 - 1 Mile SSE
C12	USGS40000829485	1/2 - 1 Mile SSW
C13	USGS40000829478	1/2 - 1 Mile SSW
14	USGS40000830369	1/2 - 1 Mile NNE
D15	USGS40000829561	1/2 - 1 Mile SW
16	USGS40000829597	1/2 - 1 Mile ESE
17	USGS40000830081	1/2 - 1 Mile ENE
D18	USGS40000829572	1/2 - 1 Mile SW
E19	USGS40000829386	1/2 - 1 Mile SSE
20	USGS40000829373	1/2 - 1 Mile SSW
E21	USGS40000829385	1/2 - 1 Mile SSE
22	USGS40000829655	1/2 - 1 Mile ESE
23	USGS40000830559	1/2 - 1 Mile NNE
24	USGS40000830615	1/2 - 1 Mile NNW
25	USGS40000829320	1/2 - 1 Mile South
26	USGS40000829816	1/2 - 1 Mile West
27	USGS40000829616	1/2 - 1 Mile WSW
28	USGS40000830700	1/2 - 1 Mile North
29	USGS40000830159	1/2 - 1 Mile ENE
30	USGS40000830368	1/2 - 1 Mile NE
31	USGS40000830095	1/2 - 1 Mile ENE
32	USGS40000829291	1/2 - 1 Mile SSE
33	USGS40000830247	1/2 - 1 Mile ENE
34	USGS40000830576	1/2 - 1 Mile NW

FEDERAL FRDS PUBLIC WATER SUPPLY SYSTEM INFORMATION

MAP ID	WELL ID	LOCATION FROM TP
11	NY0007257	1/2 - 1 Mile SSW

Note: PWS System location is not always the same as well location.

STATE DATABASE WELL INFORMATION

MAP ID	WELL ID	LOCATION FROM TP
No Wells Found		

PHYSICAL SETTING SOURCE MAP - 4280537.2s

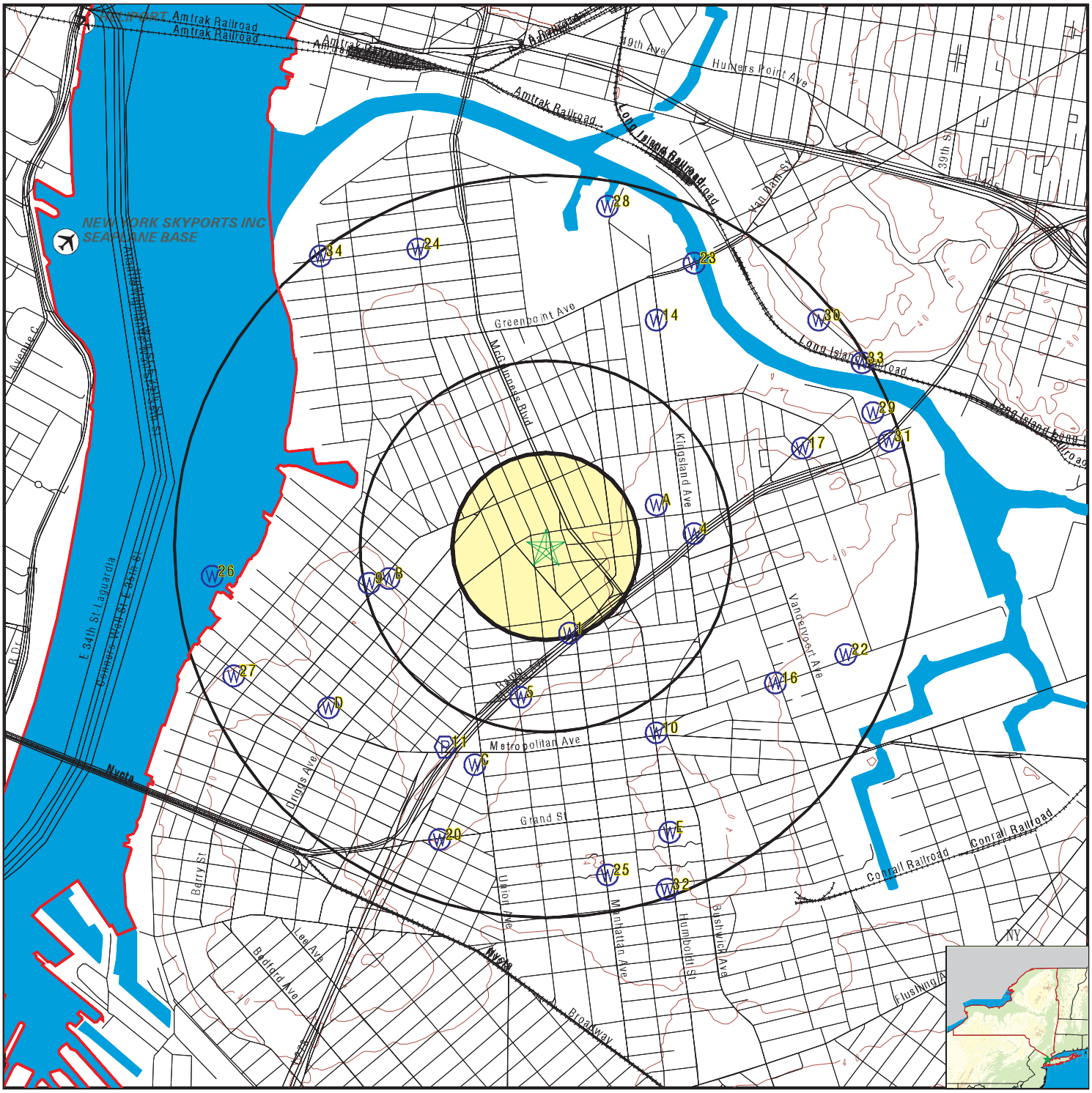

County Boundary
Major Roads
Contour Lines
Airports
Earthquake epicenter, Richter 5 or greater
Water Wells
Public Water Supply Wells
Cluster of Multiple Icons

Groundwater Flow Direction
Indeterminate Groundwater Flow at Location
Groundwater Flow Varies at Location
Closest Hydrogeological Data
Oil, gas or related wells

SITE NAME: Former Carter Spray Finishing Corp. ADDRESS: 65 Eckford Street Brooklyn NY 11222 LAT/LONG: 40.7221 / 73.9483	CLIENT: Env. Business Consultants CONTACT: Kevin Brussee INQUIRY #: 4280537.2s DATE: April 30, 2015 2:14 pm

Copyright © 2015 EDR, Inc. © 2010 Tele Atlas Rel. 07/2009.

Map ID Direction Distance Elevation	Database	EDR ID Number
1 **SSE** **1/8 - 1/4 Mile** **Lower**	**FED USGS**	**USGS40000829707**

Org. Identifier:	USGS-NY		
Formal name:	USGS New York Water Science Center		
Monloc Identifier:	USGS-404307073565101		
Monloc name:	K 690. 1		
Monloc type:	Well		
Monloc desc:	Not Reported		
Huc code:	02030201	Drainagearea value:	Not Reported
Drainagearea Units:	Not Reported	Contrib drainagearea:	Not Reported
Contrib drainagearea units:	Not Reported	Latitude:	40.7187135
Longitude:	-73.9470823	Sourcemap scale:	24000
Horiz Acc measure:	1	Horiz Acc measure units:	seconds
Horiz Collection method:	Interpolated from map		
Horiz coord refsys:	NAD83	Vert measure val:	10.0
Vert measure units:	feet	Vertacc measure val:	0.1
Vert accmeasure units:	feet		
Vertcollection method:	Level or other surveying method		
Vert coord refsys:	NGVD29	Countrycode:	US
Aquifername:	Not Reported		
Formation type:	Not Reported		
Aquifer type:	Not Reported		
Construction date:	Not Reported	Welldepth:	Not Reported
Welldepth units:	Not Reported	Wellholedepth:	194
Wellholedepth units:	ft		

Ground-water levels, Number of Measurements: 0

A2 **ENE** **1/4 - 1/2 Mile** **Higher**	**FED USGS**	**USGS40000829963**

Org. Identifier:	USGS-NY		
Formal name:	USGS New York Water Science Center		
Monloc Identifier:	USGS-404325073563508		
Monloc name:	K 3260. 1		
Monloc type:	Well		
Monloc desc:	Not Reported		
Huc code:	02030201	Drainagearea value:	Not Reported
Drainagearea Units:	Not Reported	Contrib drainagearea:	Not Reported
Contrib drainagearea units:	Not Reported	Latitude:	40.7237134
Longitude:	-73.9426378	Sourcemap scale:	24000
Horiz Acc measure:	1	Horiz Acc measure units:	seconds
Horiz Collection method:	Interpolated from map		
Horiz coord refsys:	NAD83	Vert measure val:	28.7
Vert measure units:	feet	Vertacc measure val:	0.1
Vert accmeasure units:	feet		
Vertcollection method:	Level or other surveying method		
Vert coord refsys:	NGVD29	Countrycode:	US
Aquifername:	Northern Atlantic Coastal Plain aquifer system		
Formation type:	Glacial Aquifer, Upper		

Aquifer type:	Not Reported		
Construction date:	Not Reported	Welldepth:	23
Welldepth units:	ft	Wellholedepth:	Not Reported
Wellholedepth units:	Not Reported		

Ground-water levels, Number of Measurements: 80

Date	Feet below Surface	Feet to Sealevel	Date	Feet below Surface	Feet to Sealevel
2000-10-24		12.89	2000-09-27		12.26
2000-08-24		12.89	2000-07-27		13.11
2000-06-28		13.58	2000-05-23		13.47
2000-04-27		13.00	2000-03-22		12.58
2000-02-29		12.01	1999-12-13		12.83
1999-11-23		12.54	1999-10-19		12.73
1999-09-23		12.52	1999-08-17		11.99
1999-07-20		12.49	1999-06-24		12.86
1999-05-18		13.16	1999-04-28		13.32
1999-03-23		12.97	1999-03-02		12.05
1999-01-27		11.50	1998-11-24		11.33
1998-09-29		11.65	1998-09-01		12.13
1998-07-28		12.61	1998-05-28		13.04
1998-04-29		12.48	1998-03-24		12.86
1998-02-26		11.94	1998-01-26		10.65
1997-12-29		11.32	1997-11-26		10.69
1997-10-29		10.78	1997-09-29		11.75
1997-03-24		11.56	1996-07-12		10.24
1995-09-29		10.00	1995-06-22		9.94
1995-01-03		10.61	1994-06-28		10.89
1993-11-22		9.93	1993-08-25		10.16
1993-07-22		10.33	1993-06-22		10.58
1993-05-24		10.71	1993-04-28		11.06
1993-03-26		10.29	1993-01-19		9.89
1992-12-28		9.63	1992-11-20		9.96
1992-10-27		9.50	1992-09-18		9.70
1992-08-24		10.04	1992-07-16		11.74
1992-06-23		9.74	1992-06-15		8.22
1985-10-01		10.36	1985-05-21		10.43
1984-12-28		11.59	1984-10-05		11.26
1984-06-27		11.69	1984-03-15		11.43
1984-01-05		11.29	1983-09-29		10.77
1983-06-29		10.29	1983-03-25		10.29
1982-12-20		10.10	1982-10-06		10.29
1982-07-01		10.38	1982-03-24		10.04
1981-12-30		8.94	1981-09-22		9.59
1981-06-24		9.84	1981-03-18		9.89
1981-02-12		9.83	1980-12-22		10.02
1980-09-23		10.89	1980-06-24		11.27
1980-06-10		11.36	1980-04-11		10.86

A3
ENE
1/4 - 1/2 Mile
Higher

FED USGS **USGS40000829964**

Org. Identifier:	USGS-NY		
Formal name:	USGS New York Water Science Center		
Monloc Identifier:	USGS-404325073563509		
Monloc name:	K 3260. 2		
Monloc type:	Well		
Monloc desc:	MONITOR ST. AND DRIGGS AVE., GREENPOINT		
Huc code:	02030201	Drainagearea value:	Not Reported
Drainagearea Units:	Not Reported	Contrib drainagearea:	Not Reported
Contrib drainagearea units:	Not Reported	Latitude:	40.7237134
Longitude:	-73.9426378	Sourcemap scale:	24000
Horiz Acc measure:	1	Horiz Acc measure units:	seconds
Horiz Collection method:	Interpolated from map		
Horiz coord refsys:	NAD83	Vert measure val:	29
Vert measure units:	feet	Vertacc measure val:	1
Vert accmeasure units:	feet		
Vertcollection method:	Level or other surveying method		
Vert coord refsys:	NGVD29	Countrycode:	US
Aquifername:	Northern Atlantic Coastal Plain aquifer system		
Formation type:	Glacial Aquifer, Upper		
Aquifer type:	Unconfined single aquifer		
Construction date:	20010716	Welldepth:	42.6
Welldepth units:	ft	Wellholedepth:	45
Wellholedepth units:	ft		

Ground-water levels, Number of Measurements: 39

Date	Feet below Surface	Feet to Sealevel	Date	Feet below Surface	Feet to Sealevel
2005-02-15		10.95	2005-01-21		11.05
2004-12-15		10.95	2004-11-23		10.98
2004-10-21		11.29	2004-09-21		11.21
2004-08-25		11.08	2004-07-19		10.93
2004-06-16		10.97	2004-05-25		11.13
2004-04-29		11.05	2004-02-25		10.87
2003-12-18		11.04	2003-11-25		10.91
2003-10-29		11.09	2003-09-24		11.24
2003-08-25		11.57	2003-07-21		12.54
2003-06-25		11.55	2003-05-19		11.08
2003-04-28		10.70	2003-01-28		10.66
2002-12-27		10.48	2002-11-26		10.28
2002-10-21		10.03	2002-09-25		9.74
2002-08-27		9.53	2002-07-22		9.75
2002-06-18		9.75	2002-05-29		9.71
2002-04-24		9.50	2002-02-27		9.70
2002-01-28		9.71	2001-12-28		9.87
2001-11-15		10.10	2001-10-24		10.26
2001-09-26		10.31	2001-08-29		10.43
2001-07-24		10.66			

4
East
1/4 - 1/2 Mile
Higher

FED USGS **USGS40000829892**

Org. Identifier:	USGS-NY		
Formal name:	USGS New York Water Science Center		
Monloc Identifier:	USGS-404321073562801		
Monloc name:	K 679. 1		
Monloc type:	Well		
Monloc desc:	Not Reported		
Huc code:	02030201	Drainagearea value:	Not Reported
Drainagearea Units:	Not Reported	Contrib drainagearea:	Not Reported
Contrib drainagearea units:	Not Reported	Latitude:	40.7226023
Longitude:	-73.9406933	Sourcemap scale:	24000
Horiz Acc measure:	1	Horiz Acc measure units:	seconds
Horiz Collection method:	Interpolated from map		
Horiz coord refsys:	NAD83	Vert measure val:	35.0
Vert measure units:	feet	Vertacc measure val:	0.1
Vert accmeasure units:	feet		
Vertcollection method:	Level or other surveying method		
Vert coord refsys:	NGVD29	Countrycode:	US
Aquifername:	Not Reported		
Formation type:	Not Reported		
Aquifer type:	Not Reported		
Construction date:	Not Reported	Welldepth:	Not Reported
Welldepth units:	Not Reported	Wellholedepth:	218
Wellholedepth units:	ft		

Ground-water levels, Number of Measurements: 0

5
South **FED USGS** **USGS40000829578**
1/4 - 1/2 Mile
Higher

Org. Identifier:	USGS-NY		
Formal name:	USGS New York Water Science Center		
Monloc Identifier:	USGS-404258073570001		
Monloc name:	K 691. 1		
Monloc type:	Well		
Monloc desc:	Not Reported		
Huc code:	02030201	Drainagearea value:	Not Reported
Drainagearea Units:	Not Reported	Contrib drainagearea:	Not Reported
Contrib drainagearea units:	Not Reported	Latitude:	40.7162136
Longitude:	-73.9495824	Sourcemap scale:	24000
Horiz Acc measure:	1	Horiz Acc measure units:	seconds
Horiz Collection method:	Interpolated from map		
Horiz coord refsys:	NAD83	Vert measure val:	18.0
Vert measure units:	feet	Vertacc measure val:	0.1
Vert accmeasure units:	feet		
Vertcollection method:	Level or other surveying method		
Vert coord refsys:	NGVD29	Countrycode:	US
Aquifername:	Not Reported		
Formation type:	Not Reported		
Aquifer type:	Not Reported		
Construction date:	Not Reported	Welldepth:	Not Reported
Welldepth units:	Not Reported	Wellholedepth:	195
Wellholedepth units:	ft		

Ground-water levels, Number of Measurements: 0

Map ID Direction Distance Elevation	Database	EDR ID Number
B6 **WSW** **1/4 - 1/2 Mile** **Higher**	**FED USGS**	**USGS40000829805**

Org. Identifier:	USGS-NY		
Formal name:	USGS New York Water Science Center		
Monloc Identifier:	USGS-404314073572301		
Monloc name:	K 1112. 1		
Monloc type:	Well		
Monloc desc:	Not Reported		
Huc code:	02030201	Drainagearea value:	Not Reported
Drainagearea Units:	Not Reported	Contrib drainagearea:	Not Reported
Contrib drainagearea units:	Not Reported	Latitude:	40.7206579
Longitude:	-73.9559715	Sourcemap scale:	24000
Horiz Acc measure:	1	Horiz Acc measure units:	seconds
Horiz Collection method:	Interpolated from map		
Horiz coord refsys:	NAD83	Vert measure val:	7.0
Vert measure units:	feet	Vertacc measure val:	0.1
Vert accmeasure units:	feet		
Vertcollection method:	Level or other surveying method		
Vert coord refsys:	NGVD29	Countrycode:	US
Aquifername:	Not Reported		
Formation type:	Not Reported		
Aquifer type:	Not Reported		
Construction date:	Not Reported	Welldepth:	Not Reported
Welldepth units:	Not Reported	Wellholedepth:	55
Wellholedepth units:	ft		

Ground-water levels, Number of Measurements: 0

B7 **West** **1/4 - 1/2 Mile** **Higher**	**FED USGS**	**USGS40000829834**

Org. Identifier:	USGS-NY		
Formal name:	USGS New York Water Science Center		
Monloc Identifier:	USGS-404317073572501		
Monloc name:	K 49. 1		
Monloc type:	Well		
Monloc desc:	Not Reported		
Huc code:	02030201	Drainagearea value:	Not Reported
Drainagearea Units:	Not Reported	Contrib drainagearea:	Not Reported
Contrib drainagearea units:	Not Reported	Latitude:	40.7214912
Longitude:	-73.956527	Sourcemap scale:	24000
Horiz Acc measure:	1	Horiz Acc measure units:	seconds
Horiz Collection method:	Interpolated from map		
Horiz coord refsys:	NAD83	Vert measure val:	18.0
Vert measure units:	feet	Vertacc measure val:	0.1
Vert accmeasure units:	feet		
Vertcollection method:	Level or other surveying method		
Vert coord refsys:	NGVD29	Countrycode:	US
Aquifername:	Not Reported		
Formation type:	Not Reported		

Aquifer type:	Not Reported		
Construction date:	Not Reported	Welldepth:	Not Reported
Welldepth units:	Not Reported	Wellholedepth:	333
Wellholedepth units:	ft		

Ground-water levels, Number of Measurements: 0

B8
WSW **FED USGS** **USGS40000829792**
1/4 - 1/2 Mile
Higher

Org. Identifier:	USGS-NY		
Formal name:	USGS New York Water Science Center		
Monloc Identifier:	USGS-404313073572508		
Monloc name:	K 463. 1		
Monloc type:	Well		
Monloc desc:	Not Reported		
Huc code:	02030201	Drainagearea value:	Not Reported
Drainagearea Units:	Not Reported	Contrib drainagearea:	Not Reported
Contrib drainagearea units:	Not Reported	Latitude:	40.7203801
Longitude:	-73.956527	Sourcemap scale:	24000
Horiz Acc measure:	1	Horiz Acc measure units:	seconds
Horiz Collection method:	Interpolated from map		
Horiz coord refsys:	NAD83	Vert measure val:	Not Reported
Vert measure units:	Not Reported	Vertacc measure val:	Not Reported
Vert accmeasure units:	Not Reported		
Vertcollection method:	Not Reported		
Vert coord refsys:	Not Reported	Countrycode:	US
Aquifername:	Not Reported		
Formation type:	Not Reported		
Aquifer type:	Not Reported		
Construction date:	Not Reported	Welldepth:	32
Welldepth units:	ft	Wellholedepth:	Not Reported
Wellholedepth units:	Not Reported		

Ground-water levels, Number of Measurements: 106

Date	Feet below Surface	Feet to Sealevel	Date	Feet below Surface	Feet to Sealevel
1939-11-18		3.22	1939-11-11		3.18
1939-11-04		3.26	1939-10-28		3.28
1939-10-25		3.27	1939-10-18		3.26
1939-10-11		3.39	1939-10-04		3.76
1939-09-23		3.83	1939-09-16		3.77
1939-09-08		3.75	1939-09-01		3.85
1939-08-25		4.13	1939-08-18		4.26
1939-08-11		4.39	1939-08-04		4.52
1939-07-28		4.57	1939-07-21		4.58
1939-07-14		4.59	1939-07-07		4.59
1939-06-30		4.56	1939-06-23		4.58
1939-06-16		4.60	1939-06-09		4.61
1939-06-02		4.58	1939-05-26		4.60
1939-05-19		4.61	1939-05-12		4.62
1939-05-05		4.62	1939-04-28		4.63
1939-04-21		4.64	1939-04-15		4.64
1939-04-08		4.67	1939-03-31		4.72
1939-03-24		4.70	1939-03-17		4.69
1939-03-10		4.73	1939-03-03		4.76

Ground-water levels, continued.

Date	Feet below Surface	Feet to Sealevel	Date	Feet below Surface	Feet to Sealevel
1939-02-24		4.72	1939-02-17		4.73
1939-02-10		4.74	1939-02-03		4.76
1939-01-27		4.78	1939-01-20		4.81
1939-01-13		4.83	1939-01-06		4.85
1938-12-30		4.88	1938-12-23		4.91
1938-12-16		4.91	1938-12-09		4.94
1938-12-02		4.95	1938-11-25		5.03
1938-11-18		5.01	1938-11-11		5.04
1938-11-04		5.09	1938-10-28		5.20
1938-10-21		5.30	1938-10-14		5.97
1938-10-07		5.19	1938-09-30		5.24
1938-09-23		5.27	1938-09-16		4.91
1938-09-09		4.41	1938-09-02		4.41
1938-08-26		4.42	1938-08-19		4.42
1938-08-12		4.40	1938-08-05		4.41
1938-07-29		4.41	1938-07-22		4.40
1938-07-15		4.41	1938-07-08		4.40
1938-07-01		4.42	1938-06-25		4.42
1938-06-18		4.43	1938-06-11		4.43
1938-06-04		4.46	1938-05-28		4.48
1938-05-21		4.60	1938-05-14		4.78
1938-05-07		4.79	1938-04-30		4.81
1938-04-23		4.87	1938-04-16		4.88
1938-04-09		5.12	1938-04-02		5.05
1938-03-26		4.65	1938-03-19		4.63
1938-03-12		4.63	1938-03-05		4.66
1938-02-26		4.67	1938-02-19		4.68
1938-02-04		4.72	1938-01-28		4.72
1938-01-21		4.74	1938-01-14		4.77
1938-01-07		4.81	1937-12-31		4.81
1937-12-24		4.86	1937-12-18		4.88
1937-12-11		4.87	1937-12-04		4.80
1937-11-27		4.76	1937-11-20		4.73
1937-11-13		4.40	1937-11-08		4.40

9
WSW **FED USGS** **USGS40000829806**
1/4 - 1/2 Mile
Higher

Org. Identifier:	USGS-NY		
Formal name:	USGS New York Water Science Center		
Monloc Identifier:	USGS-404314073572801		
Monloc name:	K 50. 1		
Monloc type:	Well		
Monloc desc:	Not Reported		
Huc code:	02030201	Drainagearea value:	Not Reported
Drainagearea Units:	Not Reported	Contrib drainagearea:	Not Reported
Contrib drainagearea units:	Not Reported	Latitude:	40.7206579
Longitude:	-73.9573604	Sourcemap scale:	24000

Horiz Acc measure:	1	Horiz Acc measure units:	seconds
Horiz Collection method:	Interpolated from map		
Horiz coord refsys:	NAD83	Vert measure val:	16.0
Vert measure units:	feet	Vertacc measure val:	0.1
Vert accmeasure units:	feet		
Vertcollection method:	Level or other surveying method		
Vert coord refsys:	NGVD29	Countrycode:	US
Aquifername:	Not Reported		
Formation type:	Not Reported		
Aquifer type:	Not Reported		
Construction date:	Not Reported	Welldepth:	Not Reported
Welldepth units:	Not Reported	Wellholedepth:	157
Wellholedepth units:	ft		

Ground-water levels, Number of Measurements: 0

10
SSE **FED USGS** **USGS40000829528**
1/2 - 1 Mile
Higher

Org. Identifier:	USGS-NY		
Formal name:	USGS New York Water Science Center		
Monloc Identifier:	USGS-404253073563501		
Monloc name:	K 678. 1		
Monloc type:	Well		
Monloc desc:	Not Reported		
Huc code:	02030201	Drainagearea value:	Not Reported
Drainagearea Units:	Not Reported	Contrib drainagearea:	Not Reported
Contrib drainagearea units:	Not Reported	Latitude:	40.7148247
Longitude:	-73.9426378	Sourcemap scale:	24000
Horiz Acc measure:	1	Horiz Acc measure units:	seconds
Horiz Collection method:	Interpolated from map		
Horiz coord refsys:	NAD83	Vert measure val:	39.0
Vert measure units:	feet	Vertacc measure val:	0.1
Vert accmeasure units:	feet		
Vertcollection method:	Level or other surveying method		
Vert coord refsys:	NGVD29	Countrycode:	US
Aquifername:	Not Reported		
Formation type:	Not Reported		
Aquifer type:	Not Reported		
Construction date:	Not Reported	Welldepth:	Not Reported
Welldepth units:	Not Reported	Wellholedepth:	221
Wellholedepth units:	ft		

Ground-water levels, Number of Measurements: 0

11
SSW **FRDS PWS** **NY0007257**
1/2 - 1 Mile
Lower

PWS ID:	NY0007257		
Date Initiated:	Not Reported	Date Deactivated:	Not Reported
PWS Name:	MANSFIELD BUNG COLONY GALE ROAD, BOX 123 MONGAUP VALLEY, NY 12762		

Addressee / Facility:	System Owner/Responsible Party ROSENBERG MAYER C/O MAYER ROSENBURG 570 BEDFORD AVE BROOKLYN, NY 11211		
Facility Latitude:	40 42 51	Facility Longitude:	073 57 14
City Served:	BETHEL (T)		
Treatment Class	Not Reported	Population:	Not Reported

Violations information not reported.

C12
SSW **FED USGS** **USGS40000829485**
1/2 - 1 Mile
Lower

Org. Identifier:	USGS-NY		
Formal name:	USGS New York Water Science Center		
Monloc Identifier:	USGS-404249073570801		
Monloc name:	K 673. 1		
Monloc type:	Well		
Monloc desc:	Not Reported		
Huc code:	02030201	Drainagearea value:	Not Reported
Drainagearea Units:	Not Reported	Contrib drainagearea:	Not Reported
Contrib drainagearea units:	Not Reported	Latitude:	40.7137136
Longitude:	-73.9518047	Sourcemap scale:	24000
Horiz Acc measure:	1	Horiz Acc measure units:	seconds
Horiz Collection method:	Interpolated from map		
Horiz coord refsys:	NAD83	Vert measure val:	14.0
Vert measure units:	feet	Vertacc measure val:	0.1
Vert accmeasure units:	feet		
Vertcollection method:	Level or other surveying method		
Vert coord refsys:	NGVD29	Countrycode:	US
Aquifername:	Not Reported		
Formation type:	Not Reported		
Aquifer type:	Not Reported		
Construction date:	Not Reported	Welldepth:	Not Reported
Welldepth units:	Not Reported	Wellholedepth:	196
Wellholedepth units:	ft		

Ground-water levels, Number of Measurements: 0

C13
SSW **FED USGS** **USGS40000829478**
1/2 - 1 Mile
Lower

Org. Identifier:	USGS-NY		
Formal name:	USGS New York Water Science Center		
Monloc Identifier:	USGS-404248073570901		
Monloc name:	K 898. 1		
Monloc type:	Well		
Monloc desc:	Not Reported		
Huc code:	02030201	Drainagearea value:	Not Reported
Drainagearea Units:	Not Reported	Contrib drainagearea:	Not Reported
Contrib drainagearea units:	Not Reported	Latitude:	40.7134358
Longitude:	-73.9520825	Sourcemap scale:	24000

Horiz Acc measure:	1	Horiz Acc measure units:	seconds
Horiz Collection method:	Interpolated from map		
Horiz coord refsys:	NAD83	Vert measure val:	7.0
Vert measure units:	feet	Vertacc measure val:	0.1
Vert accmeasure units:	feet		
Vertcollection method:	Level or other surveying method		
Vert coord refsys:	NGVD29	Countrycode:	US
Aquifername:	Not Reported		
Formation type:	Not Reported		
Aquifer type:	Not Reported		
Construction date:	Not Reported	Welldepth:	46
Welldepth units:	ft	Wellholedepth:	74
Wellholedepth units:	ft		

Ground-water levels, Number of Measurements: 0

14
NNE **FED USGS** **USGS40000830369**
1/2 - 1 Mile
Lower

Org. Identifier:	USGS-NY		
Formal name:	USGS New York Water Science Center		
Monloc Identifier:	USGS-404351073563501		
Monloc name:	K 579. 1		
Monloc type:	Well		
Monloc desc:	Not Reported		
Huc code:	02030201	Drainagearea value:	Not Reported
Drainagearea Units:	Not Reported	Contrib drainagearea:	Not Reported
Contrib drainagearea units:	Not Reported	Latitude:	40.7309355
Longitude:	-73.9426378	Sourcemap scale:	24000
Horiz Acc measure:	1	Horiz Acc measure units:	seconds
Horiz Collection method:	Interpolated from map		
Horiz coord refsys:	NAD83	Vert measure val:	7.0
Vert measure units:	feet	Vertacc measure val:	0.1
Vert accmeasure units:	feet		
Vertcollection method:	Level or other surveying method		
Vert coord refsys:	NGVD29	Countrycode:	US
Aquifername:	Not Reported		
Formation type:	Not Reported		
Aquifer type:	Not Reported		
Construction date:	Not Reported	Welldepth:	Not Reported
Welldepth units:	Not Reported	Wellholedepth:	82
Wellholedepth units:	ft		

Ground-water levels, Number of Measurements: 0

D15
SW **FED USGS** **USGS40000829561**
1/2 - 1 Mile
Higher

Org. Identifier:	USGS-NY		
Formal name:	USGS New York Water Science Center		
Monloc Identifier:	USGS-404256073573401		
Monloc name:	K 1303. 1		
Monloc type:	Well		
Monloc desc:	3401		
Huc code:	02030201	Drainagearea value:	Not Reported
Drainagearea Units:	Not Reported	Contrib drainagearea:	Not Reported
Contrib drainagearea units:	Not Reported	Latitude:	40.715658
Longitude:	-73.9590271	Sourcemap scale:	24000

Horiz Acc measure:	1	Horiz Acc measure units:	seconds
Horiz Collection method:	Interpolated from map		
Horiz coord refsys:	NAD83	Vert measure val:	16.0
Vert measure units:	feet	Vertacc measure val:	0.1
Vert accmeasure units:	feet		
Vertcollection method:	Level or other surveying method		
Vert coord refsys:	NGVD29	Countrycode:	US
Aquifername:	Not Reported		
Formation type:	Not Reported		
Aquifer type:	Not Reported		
Construction date:	Not Reported	Welldepth:	Not Reported
Welldepth units:	Not Reported	Wellholedepth:	90
Wellholedepth units:	ft		

Ground-water levels, Number of Measurements: 0

16
ESE **FED USGS** **USGS40000829597**
1/2 - 1 Mile
Higher

Org. Identifier:	USGS-NY		
Formal name:	USGS New York Water Science Center		
Monloc Identifier:	USGS-404300073561301		
Monloc name:	K 677. 1		
Monloc type:	Well		
Monloc desc:	Not Reported		
Huc code:	02030201	Drainagearea value:	Not Reported
Drainagearea Units:	Not Reported	Contrib drainagearea:	Not Reported
Contrib drainagearea units:	Not Reported	Latitude:	40.7167691
Longitude:	-73.9365265	Sourcemap scale:	24000
Horiz Acc measure:	1	Horiz Acc measure units:	seconds
Horiz Collection method:	Interpolated from map		
Horiz coord refsys:	NAD83	Vert measure val:	19.0
Vert measure units:	feet	Vertacc measure val:	0.1
Vert accmeasure units:	feet		
Vertcollection method:	Level or other surveying method		
Vert coord refsys:	NGVD29	Countrycode:	US
Aquifername:	Not Reported		
Formation type:	Not Reported		
Aquifer type:	Not Reported		
Construction date:	Not Reported	Welldepth:	Not Reported
Welldepth units:	Not Reported	Wellholedepth:	215
Wellholedepth units:	ft		

Ground-water levels, Number of Measurements: 0

17
ENE **FED USGS** **USGS40000830081**
1/2 - 1 Mile
Higher

Org. Identifier:	USGS-NY		
Formal name:	USGS New York Water Science Center		
Monloc Identifier:	USGS-404333073560801		
Monloc name:	K 689. 1		
Monloc type:	Well		
Monloc desc:	Not Reported		
Huc code:	02030201	Drainagearea value:	Not Reported
Drainagearea Units:	Not Reported	Contrib drainagearea:	Not Reported
Contrib drainagearea units:	Not Reported	Latitude:	40.7259356
Longitude:	-73.9351376	Sourcemap scale:	24000

Horiz Acc measure:	1	Horiz Acc measure units:	seconds
Horiz Collection method:	Interpolated from map		
Horiz coord refsys:	NAD83	Vert measure val:	31.0
Vert measure units:	feet	Vertacc measure val:	0.1
Vert accmeasure units:	feet		
Vertcollection method:	Level or other surveying method		
Vert coord refsys:	NGVD29	Countrycode:	US
Aquifername:	Not Reported		
Formation type:	Not Reported		
Aquifer type:	Not Reported		
Construction date:	Not Reported	Welldepth:	Not Reported
Welldepth units:	Not Reported	Wellholedepth:	160
Wellholedepth units:	ft		

Ground-water levels, Number of Measurements: 0

D18
SW **FED USGS** **USGS40000829572**
1/2 - 1 Mile
Higher

Org. Identifier:	USGS-NY		
Formal name:	USGS New York Water Science Center		
Monloc Identifier:	USGS-404257073573701		
Monloc name:	K 2262. 1		
Monloc type:	Well		
Monloc desc:	Not Reported		
Huc code:	02030201	Drainagearea value:	Not Reported
Drainagearea Units:	Not Reported	Contrib drainagearea:	Not Reported
Contrib drainagearea units:	Not Reported	Latitude:	40.7159358
Longitude:	-73.9598605	Sourcemap scale:	24000
Horiz Acc measure:	1	Horiz Acc measure units:	seconds
Horiz Collection method:	Interpolated from map		
Horiz coord refsys:	NAD83	Vert measure val:	8.0
Vert measure units:	feet	Vertacc measure val:	0.1
Vert accmeasure units:	feet		
Vertcollection method:	Level or other surveying method		
Vert coord refsys:	NGVD29	Countrycode:	US
Aquifername:	Not Reported		
Formation type:	Not Reported		
Aquifer type:	Not Reported		
Construction date:	Not Reported	Welldepth:	Not Reported
Welldepth units:	Not Reported	Wellholedepth:	61
Wellholedepth units:	ft		

Ground-water levels, Number of Measurements: 0

E19
SSE **FED USGS** **USGS40000829386**
1/2 - 1 Mile
Higher

Org. Identifier:	USGS-NY		
Formal name:	USGS New York Water Science Center		
Monloc Identifier:	USGS-404239073563301		
Monloc name:	K 724. 1		
Monloc type:	Well		
Monloc desc:	Not Reported		
Huc code:	02030201	Drainagearea value:	Not Reported
Drainagearea Units:	Not Reported	Contrib drainagearea:	Not Reported
Contrib drainagearea units:	Not Reported	Latitude:	40.7109359
Longitude:	-73.9420822	Sourcemap scale:	24000

Horiz Acc measure:	1	Horiz Acc measure units:	seconds
Horiz Collection method:	Interpolated from map		
Horiz coord refsys:	NAD83	Vert measure val:	48.0
Vert measure units:	feet	Vertacc measure val:	0.1
Vert accmeasure units:	feet		
Vertcollection method:	Level or other surveying method		
Vert coord refsys:	NGVD29	Countrycode:	US
Aquifername:	Not Reported		
Formation type:	Not Reported		
Aquifer type:	Not Reported		
Construction date:	Not Reported	Welldepth:	Not Reported
Welldepth units:	Not Reported	Wellholedepth:	137
Wellholedepth units:	ft		

Ground-water levels, Number of Measurements: 0

20
SSW **FED USGS** **USGS40000829373**
1/2 - 1 Mile
Higher

Org. Identifier:	USGS-NY		
Formal name:	USGS New York Water Science Center		
Monloc Identifier:	USGS-404238073571501		
Monloc name:	K 672. 1		
Monloc type:	Well		
Monloc desc:	Not Reported		
Huc code:	02030201	Drainagearea value:	Not Reported
Drainagearea Units:	Not Reported	Contrib drainagearea:	Not Reported
Contrib drainagearea units:	Not Reported	Latitude:	40.7106581
Longitude:	-73.9537492	Sourcemap scale:	24000
Horiz Acc measure:	1	Horiz Acc measure units:	seconds
Horiz Collection method:	Interpolated from map		
Horiz coord refsys:	NAD83	Vert measure val:	20.0
Vert measure units:	feet	Vertacc measure val:	0.1
Vert accmeasure units:	feet		
Vertcollection method:	Level or other surveying method		
Vert coord refsys:	NGVD29	Countrycode:	US
Aquifername:	Not Reported		
Formation type:	Not Reported		
Aquifer type:	Not Reported		
Construction date:	Not Reported	Welldepth:	Not Reported
Welldepth units:	Not Reported	Wellholedepth:	170
Wellholedepth units:	ft		

Ground-water levels, Number of Measurements: 0

E21
SSE **FED USGS** **USGS40000829385**
1/2 - 1 Mile
Higher

Org. Identifier:	USGS-NY		
Formal name:	USGS New York Water Science Center		
Monloc Identifier:	USGS-404239073563201		
Monloc name:	K 1283. 1		
Monloc type:	Well		
Monloc desc:	Not Reported		
Huc code:	02030201	Drainagearea value:	Not Reported
Drainagearea Units:	Not Reported	Contrib drainagearea:	Not Reported
Contrib drainagearea units:	Not Reported	Latitude:	40.7109359
Longitude:	-73.9418044	Sourcemap scale:	24000

Horiz Acc measure:	1	Horiz Acc measure units:	seconds
Horiz Collection method:	Interpolated from map		
Horiz coord refsys:	NAD83	Vert measure val:	45.0
Vert measure units:	feet	Vertacc measure val:	0.1
Vert accmeasure units:	feet		
Vertcollection method:	Level or other surveying method		
Vert coord refsys:	NGVD29	Countrycode:	US
Aquifername:	Not Reported		
Formation type:	Not Reported		
Aquifer type:	Not Reported		
Construction date:	Not Reported	Welldepth:	Not Reported
Welldepth units:	Not Reported	Wellholedepth:	240
Wellholedepth units:	ft		

Ground-water levels, Number of Measurements: 0

22
ESE **FED USGS** **USGS40000829655**
1/2 - 1 Mile
Lower

Org. Identifier:	USGS-NY		
Formal name:	USGS New York Water Science Center		
Monloc Identifier:	USGS-404304073560001		
Monloc name:	K 569. 1		
Monloc type:	Well		
Monloc desc:	Not Reported		
Huc code:	02030201	Drainagearea value:	Not Reported
Drainagearea Units:	Not Reported	Contrib drainagearea:	Not Reported
Contrib drainagearea units:	Not Reported	Latitude:	40.7178802
Longitude:	-73.9329153	Sourcemap scale:	24000
Horiz Acc measure:	1	Horiz Acc measure units:	seconds
Horiz Collection method:	Interpolated from map		
Horiz coord refsys:	NAD83	Vert measure val:	15.0
Vert measure units:	feet	Vertacc measure val:	0.1
Vert accmeasure units:	feet		
Vertcollection method:	Level or other surveying method		
Vert coord refsys:	NGVD29	Countrycode:	US
Aquifername:	Not Reported		
Formation type:	Not Reported		
Aquifer type:	Not Reported		
Construction date:	Not Reported	Welldepth:	Not Reported
Welldepth units:	Not Reported	Wellholedepth:	190
Wellholedepth units:	ft		

Ground-water levels, Number of Measurements: 0

23
NNE **FED USGS** **USGS40000830559**
1/2 - 1 Mile
Lower

Org. Identifier:	USGS-NY		
Formal name:	USGS New York Water Science Center		
Monloc Identifier:	USGS-404359073562801		
Monloc name:	K 711. 1		
Monloc type:	Well		
Monloc desc:	Not Reported		
Huc code:	02030201	Drainagearea value:	Not Reported
Drainagearea Units:	Not Reported	Contrib drainagearea:	Not Reported
Contrib drainagearea units:	Not Reported	Latitude:	40.7331577
Longitude:	-73.9406933	Sourcemap scale:	24000

Horiz Acc measure:	1	Horiz Acc measure units:	seconds
Horiz Collection method:	Interpolated from map		
Horiz coord refsys:	NAD83	Vert measure val:	Not Reported
Vert measure units:	Not Reported	Vertacc measure val:	Not Reported
Vert accmeasure units:	Not Reported		
Vertcollection method:	Not Reported		
Vert coord refsys:	Not Reported	Countrycode:	US
Aquifername:	Not Reported		
Formation type:	Not Reported		
Aquifer type:	Not Reported		
Construction date:	Not Reported	Welldepth:	Not Reported
Welldepth units:	Not Reported	Wellholedepth:	74
Wellholedepth units:	ft		

Ground-water levels, Number of Measurements: 0

24
NNW **FED USGS** **USGS40000830615**
1/2 - 1 Mile
Lower

Org. Identifier:	USGS-NY		
Formal name:	USGS New York Water Science Center		
Monloc Identifier:	USGS-404401073571901		
Monloc name:	K 710. 1		
Monloc type:	Well		
Monloc desc:	Not Reported		
Huc code:	02030201	Drainagearea value:	Not Reported
Drainagearea Units:	Not Reported	Contrib drainagearea:	Not Reported
Contrib drainagearea units:	Not Reported	Latitude:	40.7337132
Longitude:	-73.9548604	Sourcemap scale:	24000
Horiz Acc measure:	1	Horiz Acc measure units:	seconds
Horiz Collection method:	Interpolated from map		
Horiz coord refsys:	NAD83	Vert measure val:	13.0
Vert measure units:	feet	Vertacc measure val:	0.1
Vert accmeasure units:	feet		
Vertcollection method:	Level or other surveying method		
Vert coord refsys:	NGVD29	Countrycode:	US
Aquifername:	Not Reported		
Formation type:	Not Reported		
Aquifer type:	Not Reported		
Construction date:	Not Reported	Welldepth:	Not Reported
Welldepth units:	Not Reported	Wellholedepth:	54
Wellholedepth units:	ft		

Ground-water levels, Number of Measurements: 0

25
South **FED USGS** **USGS40000829320**
1/2 - 1 Mile
Higher

Org. Identifier:	USGS-NY		
Formal name:	USGS New York Water Science Center		
Monloc Identifier:	USGS-404233073564401		
Monloc name:	K 715. 1		
Monloc type:	Well		
Monloc desc:	Not Reported		
Huc code:	02030201	Drainagearea value:	Not Reported
Drainagearea Units:	Not Reported	Contrib drainagearea:	Not Reported
Contrib drainagearea units:	Not Reported	Latitude:	40.7092693
Longitude:	-73.9451378	Sourcemap scale:	24000

Horiz Acc measure:	1	Horiz Acc measure units:	seconds
Horiz Collection method:	Interpolated from map		
Horiz coord refsys:	NAD83	Vert measure val:	36.0
Vert measure units:	feet	Vertacc measure val:	0.1
Vert accmeasure units:	feet		
Vertcollection method:	Level or other surveying method		
Vert coord refsys:	NGVD29	Countrycode:	US
Aquifername:	Not Reported		
Formation type:	Not Reported		
Aquifer type:	Not Reported		
Construction date:	Not Reported	Welldepth:	Not Reported
Welldepth units:	Not Reported	Wellholedepth:	120
Wellholedepth units:	ft		

Ground-water levels, Number of Measurements: 0

26
West **FED USGS** **USGS40000829816**
1/2 - 1 Mile
Lower

Org. Identifier:	USGS-NY		
Formal name:	USGS New York Water Science Center		
Monloc Identifier:	USGS-404315073575701		
Monloc name:	K 688. 1		
Monloc type:	Well		
Monloc desc:	Not Reported		
Huc code:	02030201	Drainagearea value:	Not Reported
Drainagearea Units:	Not Reported	Contrib drainagearea:	Not Reported
Contrib drainagearea units:	Not Reported	Latitude:	40.7209357
Longitude:	-73.9654162	Sourcemap scale:	24000
Horiz Acc measure:	1	Horiz Acc measure units:	seconds
Horiz Collection method:	Interpolated from map		
Horiz coord refsys:	NAD83	Vert measure val:	Not Reported
Vert measure units:	Not Reported	Vertacc measure val:	Not Reported
Vert accmeasure units:	Not Reported		
Vertcollection method:	Not Reported		
Vert coord refsys:	Not Reported	Countrycode:	US
Aquifername:	Not Reported		
Formation type:	Not Reported		
Aquifer type:	Not Reported		
Construction date:	Not Reported	Welldepth:	Not Reported
Welldepth units:	Not Reported	Wellholedepth:	111
Wellholedepth units:	ft		

Ground-water levels, Number of Measurements: 0

27
WSW **FED USGS** **USGS40000829616**
1/2 - 1 Mile
Higher

Org. Identifier:	USGS-NY		
Formal name:	USGS New York Water Science Center		
Monloc Identifier:	USGS-404301073575301		
Monloc name:	K 2591. 1		
Monloc type:	Well		
Monloc desc:	Not Reported		
Huc code:	02030201	Drainagearea value:	Not Reported
Drainagearea Units:	Not Reported	Contrib drainagearea:	Not Reported
Contrib drainagearea units:	Not Reported	Latitude:	40.7170469
Longitude:	-73.964305	Sourcemap scale:	24000

Horiz Acc measure:	1	Horiz Acc measure units:	seconds
Horiz Collection method:	Interpolated from map		
Horiz coord refsys:	NAD83	Vert measure val:	2.0
Vert measure units:	feet	Vertacc measure val:	0.1
Vert accmeasure units:	feet		
Vertcollection method:	Level or other surveying method		
Vert coord refsys:	NGVD29	Countrycode:	US
Aquifername:	Northern Atlantic Coastal Plain aquifer system		
Formation type:	Glacial Aquifer, Upper		
Aquifer type:	Not Reported		
Construction date:	Not Reported	Welldepth:	Not Reported
Welldepth units:	Not Reported	Wellholedepth:	Not Reported
Wellholedepth units:	Not Reported		

Ground-water levels, Number of Measurements: 0

28
North **FED USGS** **USGS40000830700**
1/2 - 1 Mile
Lower

Org. Identifier:	USGS-NY		
Formal name:	USGS New York Water Science Center		
Monloc Identifier:	USGS-404407073564401		
Monloc name:	K 692. 1		
Monloc type:	Well		
Monloc desc:	Not Reported		
Huc code:	02030201	Drainagearea value:	Not Reported
Drainagearea Units:	Not Reported	Contrib drainagearea:	Not Reported
Contrib drainagearea units:	Not Reported	Latitude:	40.7353799
Longitude:	-73.9451379	Sourcemap scale:	24000
Horiz Acc measure:	1	Horiz Acc measure units:	seconds
Horiz Collection method:	Interpolated from map		
Horiz coord refsys:	NAD83	Vert measure val:	3.0
Vert measure units:	feet	Vertacc measure val:	0.1
Vert accmeasure units:	feet		
Vertcollection method:	Level or other surveying method		
Vert coord refsys:	NGVD29	Countrycode:	US
Aquifername:	Not Reported		
Formation type:	Not Reported		
Aquifer type:	Not Reported		
Construction date:	Not Reported	Welldepth:	Not Reported
Welldepth units:	Not Reported	Wellholedepth:	88
Wellholedepth units:	ft		

Ground-water levels, Number of Measurements: 0

29
ENE **FED USGS** **USGS40000830159**
1/2 - 1 Mile
Higher

Org. Identifier:	USGS-NY		
Formal name:	USGS New York Water Science Center		
Monloc Identifier:	USGS-404338073555501		
Monloc name:	K 1370. 1		
Monloc type:	Well		
Monloc desc:	5501		
Huc code:	02030201	Drainagearea value:	Not Reported
Drainagearea Units:	Not Reported	Contrib drainagearea:	Not Reported
Contrib drainagearea units:	Not Reported	Latitude:	40.7273245
Longitude:	-73.9315263	Sourcemap scale:	24000

Horiz Acc measure:	1	Horiz Acc measure units:	seconds
Horiz Collection method:	Interpolated from map		
Horiz coord refsys:	NAD83	Vert measure val:	27.0
Vert measure units:	feet	Vertacc measure val:	0.1
Vert accmeasure units:	feet		
Vertcollection method:	Level or other surveying method		
Vert coord refsys:	NGVD29	Countrycode:	US
Aquifername:	Not Reported		
Formation type:	Not Reported		
Aquifer type:	Not Reported		
Construction date:	Not Reported	Welldepth:	72
Welldepth units:	ft	Wellholedepth:	77
Wellholedepth units:	ft		

Ground-water levels, Number of Measurements: 0

30
NE **FED USGS** **USGS40000830368**
1/2 - 1 Mile
Higher

Org. Identifier:	USGS-NY		
Formal name:	USGS New York Water Science Center		
Monloc Identifier:	USGS-404351073560501		
Monloc name:	Q 390. 1		
Monloc type:	Well		
Monloc desc:	Not Reported		
Huc code:	02030201	Drainagearea value:	Not Reported
Drainagearea Units:	Not Reported	Contrib drainagearea:	Not Reported
Contrib drainagearea units:	Not Reported	Latitude:	40.7309355
Longitude:	-73.9343042	Sourcemap scale:	24000
Horiz Acc measure:	1	Horiz Acc measure units:	seconds
Horiz Collection method:	Interpolated from map		
Horiz coord refsys:	NAD83	Vert measure val:	23.0
Vert measure units:	feet	Vertacc measure val:	0.1
Vert accmeasure units:	feet		
Vertcollection method:	Level or other surveying method		
Vert coord refsys:	NGVD29	Countrycode:	US
Aquifername:	Not Reported		
Formation type:	Not Reported		
Aquifer type:	Not Reported		
Construction date:	Not Reported	Welldepth:	Not Reported
Welldepth units:	Not Reported	Wellholedepth:	211
Wellholedepth units:	ft		

Ground-water levels, Number of Measurements: 0

31
ENE **FED USGS** **USGS40000830095**
1/2 - 1 Mile
Higher

Org. Identifier:	USGS-NY		
Formal name:	USGS New York Water Science Center		
Monloc Identifier:	USGS-404334073555201		
Monloc name:	K 1560. 1		
Monloc type:	Well		
Monloc desc:	Not Reported		
Huc code:	02030201	Drainagearea value:	Not Reported
Drainagearea Units:	Not Reported	Contrib drainagearea:	Not Reported
Contrib drainagearea units:	Not Reported	Latitude:	40.7262134
Longitude:	-73.930693	Sourcemap scale:	24000

Horiz Acc measure:	1	Horiz Acc measure units:	seconds
Horiz Collection method:	Interpolated from map		
Horiz coord refsys:	NAD83	Vert measure val:	30.0
Vert measure units:	feet	Vertacc measure val:	0.1
Vert accmeasure units:	feet		
Vertcollection method:	Level or other surveying method		
Vert coord refsys:	NGVD29	Countrycode:	US
Aquifername:	Not Reported		
Formation type:	Not Reported		
Aquifer type:	Not Reported		
Construction date:	Not Reported	Welldepth:	Not Reported
Welldepth units:	Not Reported	Wellholedepth:	101
Wellholedepth units:	ft		

Ground-water levels, Number of Measurements: 0

32
SSE **FED USGS** **USGS40000829291**
1/2 - 1 Mile
Higher

Org. Identifier:	USGS-NY		
Formal name:	USGS New York Water Science Center		
Monloc Identifier:	USGS-404231073563301		
Monloc name:	K 426. 1		
Monloc type:	Well		
Monloc desc:	Not Reported		
Huc code:	02030201	Drainagearea value:	Not Reported
Drainagearea Units:	Not Reported	Contrib drainagearea:	Not Reported
Contrib drainagearea units:	Not Reported	Latitude:	40.7087137
Longitude:	-73.9420822	Sourcemap scale:	24000
Horiz Acc measure:	1	Horiz Acc measure units:	seconds
Horiz Collection method:	Interpolated from map		
Horiz coord refsys:	NAD83	Vert measure val:	38.0
Vert measure units:	feet	Vertacc measure val:	0.1
Vert accmeasure units:	feet		
Vertcollection method:	Level or other surveying method		
Vert coord refsys:	NGVD29	Countrycode:	US
Aquifername:	Not Reported		
Formation type:	Not Reported		
Aquifer type:	Not Reported		
Construction date:	Not Reported	Welldepth:	Not Reported
Welldepth units:	Not Reported	Wellholedepth:	140
Wellholedepth units:	ft		

Ground-water levels, Number of Measurements: 0

33
ENE **FED USGS** **USGS40000830247**
1/2 - 1 Mile
Lower

Org. Identifier:	USGS-NY		
Formal name:	USGS New York Water Science Center		
Monloc Identifier:	USGS-404345073555701		
Monloc name:	Q 393. 1		
Monloc type:	Well		
Monloc desc:	Not Reported		
Huc code:	02030201	Drainagearea value:	Not Reported
Drainagearea Units:	Not Reported	Contrib drainagearea:	Not Reported
Contrib drainagearea units:	Not Reported	Latitude:	40.7292689
Longitude:	-73.9320819	Sourcemap scale:	24000

Horiz Acc measure:	1	Horiz Acc measure units:	seconds
Horiz Collection method:	Interpolated from map		
Horiz coord refsys:	NAD83	Vert measure val:	17.0
Vert measure units:	feet	Vertacc measure val:	0.1
Vert accmeasure units:	feet		
Vertcollection method:	Level or other surveying method		
Vert coord refsys:	NGVD29	Countrycode:	US
Aquifername:	Not Reported		
Formation type:	Not Reported		
Aquifer type:	Not Reported		
Construction date:	Not Reported	Welldepth:	Not Reported
Welldepth units:	Not Reported	Wellholedepth:	170
Wellholedepth units:	ft		

Ground-water levels, Number of Measurements: 0

34
NW
1/2 - 1 Mile
Lower

FED USGS **USGS40000830576**

Org. Identifier:	USGS-NY		
Formal name:	USGS New York Water Science Center		
Monloc Identifier:	USGS-404400073573701		
Monloc name:	K 682. 1		
Monloc type:	Well		
Monloc desc:	Not Reported		
Huc code:	02030201	Drainagearea value:	Not Reported
Drainagearea Units:	Not Reported	Contrib drainagearea:	Not Reported
Contrib drainagearea units:	Not Reported	Latitude:	40.7334354
Longitude:	-73.9598605	Sourcemap scale:	24000
Horiz Acc measure:	1	Horiz Acc measure units:	seconds
Horiz Collection method:	Interpolated from map		
Horiz coord refsys:	NAD83	Vert measure val:	10.0
Vert measure units:	feet	Vertacc measure val:	0.1
Vert accmeasure units:	feet		
Vertcollection method:	Level or other surveying method		
Vert coord refsys:	NGVD29	Countrycode:	US
Aquifername:	Not Reported		
Formation type:	Not Reported		
Aquifer type:	Not Reported		
Construction date:	Not Reported	Welldepth:	Not Reported
Welldepth units:	Not Reported	Wellholedepth:	53
Wellholedepth units:	ft		

Ground-water levels, Number of Measurements: 0

GEOCHECK® - PHYSICAL SETTING SOURCE MAP FINDINGS
RADON

AREA RADON INFORMATION

Federal EPA Radon Zone for KINGS County: 3

Note: Zone 1 indoor average level > 4 pCi/L.
: Zone 2 indoor average level >= 2 pCi/L and <= 4 pCi/L.
: Zone 3 indoor average level < 2 pCi/L.

Federal Area Radon Information for KINGS COUNTY, NY

Number of sites tested: 51

Area	Average Activity	% <4 pCi/L	% 4-20 pCi/L	% >20 pCi/L
Living Area	0.750 pCi/L	100%	0%	0%
Basement	1.370 pCi/L	88%	10%	2%

PHYSICAL SETTING SOURCE RECORDS SEARCHED

TOPOGRAPHIC INFORMATION

USGS 7.5' Digital Elevation Model (DEM)
Source: United States Geologic Survey
EDR acquired the USGS 7.5' Digital Elevation Model in 2002 and updated it in 2006. The 7.5 minute DEM corresponds to the USGS 1:24,000- and 1:25,000-scale topographic quadrangle maps. The DEM provides elevation data with consistent elevation units and projection.

Scanned Digital USGS 7.5' Topographic Map (DRG)
Source: United States Geologic Survey
A digital raster graphic (DRG) is a scanned image of a U.S. Geological Survey topographic map. The map images are made by scanning published paper maps on high-resolution scanners. The raster image is georeferenced and fit to the Universal Transverse Mercator (UTM) projection.

HYDROLOGIC INFORMATION

Flood Zone Data: This data, available in select counties across the country, was obtained by EDR in 2003 & 2011 from the Federal Emergency Management Agency (FEMA). Data depicts 100-year and 500-year flood zones as defined by FEMA.

NWI: National Wetlands Inventory. This data, available in select counties across the country, was obtained by EDR in 2002, 2005 and 2010 from the U.S. Fish and Wildlife Service.

State Wetlands Data: Freshwater Wetlands
Source: Department of Environmental Conservation
Telephone: 518-402-8961

HYDROGEOLOGIC INFORMATION

AQUIFLOW[R] Information System
Source: EDR proprietary database of groundwater flow information
EDR has developed the AQUIFLOW Information System (AIS) to provide data on the general direction of groundwater flow at specific points. EDR has reviewed reports submitted to regulatory authorities at select sites and has extracted the date of the report, hydrogeologically determined groundwater flow direction and depth to water table information.

GEOLOGIC INFORMATION

Geologic Age and Rock Stratigraphic Unit
Source: P.G. Schruben, R.E. Arndt and W.J. Bawiec, Geology of the Conterminous U.S. at 1:2,500,000 Scale - A digital representation of the 1974 P.B. King and H.M. Beikman Map, USGS Digital Data Series DDS - 11 (1994).

STATSGO: State Soil Geographic Database
Source: Department of Agriculture, Natural Resources Conservation Services
The U.S. Department of Agriculture's (USDA) Natural Resources Conservation Service (NRCS) leads the national Conservation Soil Survey (NCSS) and is responsible for collecting, storing, maintaining and distributing soil survey information for privately owned lands in the United States. A soil map in a soil survey is a representation of soil patterns in a landscape. Soil maps for STATSGO are compiled by generalizing more detailed (SSURGO) soil survey maps.

SSURGO: Soil Survey Geographic Database
Source: Department of Agriculture, Natural Resources Conservation Services (NRCS)
Telephone: 800-672-5559
SSURGO is the most detailed level of mapping done by the Natural Resources Conservation Services, mapping scales generally range from 1:12,000 to 1:63,360. Field mapping methods using national standards are used to construct the soil maps in the Soil Survey Geographic (SSURGO) database. SSURGO digitizing duplicates the original soil survey maps. This level of mapping is designed for use by landowners, townships and county natural resource planning and management.

PHYSICAL SETTING SOURCE RECORDS SEARCHED

LOCAL / REGIONAL WATER AGENCY RECORDS

FEDERAL WATER WELLS

PWS: Public Water Systems
Source: EPA/Office of Drinking Water
Telephone: 202-564-3750
Public Water System data from the Federal Reporting Data System. A PWS is any water system which provides water to at least 25 people for at least 60 days annually. PWSs provide water from wells, rivers and other sources.

PWS ENF: Public Water Systems Violation and Enforcement Data
Source: EPA/Office of Drinking Water
Telephone: 202-564-3750
Violation and Enforcement data for Public Water Systems from the Safe Drinking Water Information System (SDWIS) after August 1995. Prior to August 1995, the data came from the Federal Reporting Data System (FRDS).

USGS Water Wells: USGS National Water Inventory System (NWIS)
This database contains descriptive information on sites where the USGS collects or has collected data on surface water and/or groundwater. The groundwater data includes information on wells, springs, and other sources of groundwater.

OTHER STATE DATABASE INFORMATION

RADON

State Database: NY Radon
Source: Department of Health
Telephone: 518-402-7556
Radon Test Results

Area Radon Information
Source: USGS
Telephone: 703-356-4020
The National Radon Database has been developed by the U.S. Environmental Protection Agency (USEPA) and is a compilation of the EPA/State Residential Radon Survey and the National Residential Radon Survey. The study covers the years 1986 - 1992. Where necessary data has been supplemented by information collected at private sources such as universities and research institutions.

EPA Radon Zones
Source: EPA
Telephone: 703-356-4020
Sections 307 & 309 of IRAA directed EPA to list and identify areas of U.S. with the potential for elevated indoor radon levels.

OTHER

Airport Landing Facilities: Private and public use landing facilities
Source: Federal Aviation Administration, 800-457-6656

Epicenters: World earthquake epicenters, Richter 5 or greater
Source: Department of Commerce, National Oceanic and Atmospheric Administration

Earthquake Fault Lines: The fault lines displayed on EDR's Topographic map are digitized quaternary faultlines, prepared in 1975 by the United State Geological Survey

PHYSICAL SETTING SOURCE RECORDS SEARCHED

STREET AND ADDRESS INFORMATION

© 2010 Tele Atlas North America, Inc. All rights reserved. This material is proprietary and the subject of copyright protection and other intellectual property rights owned by or licensed to Tele Atlas North America, Inc. The use of this material is subject to the terms of a license agreement. You will be held liable for any unauthorized copying or disclosure of this material.

FORMER CARTER SPRAY FINISHING CORP.

65 ECKFORD STREET
BROOKLYN, NEW YORK 11222

PHASE II INVESTIGATION DATA SUMMARY

May 2015

Prepared By:

EBC
ENVIRONMENTAL BUSINESS CONSULTANTS
1808 Middle Country Road
Ridge, NY 11961

FIGURES

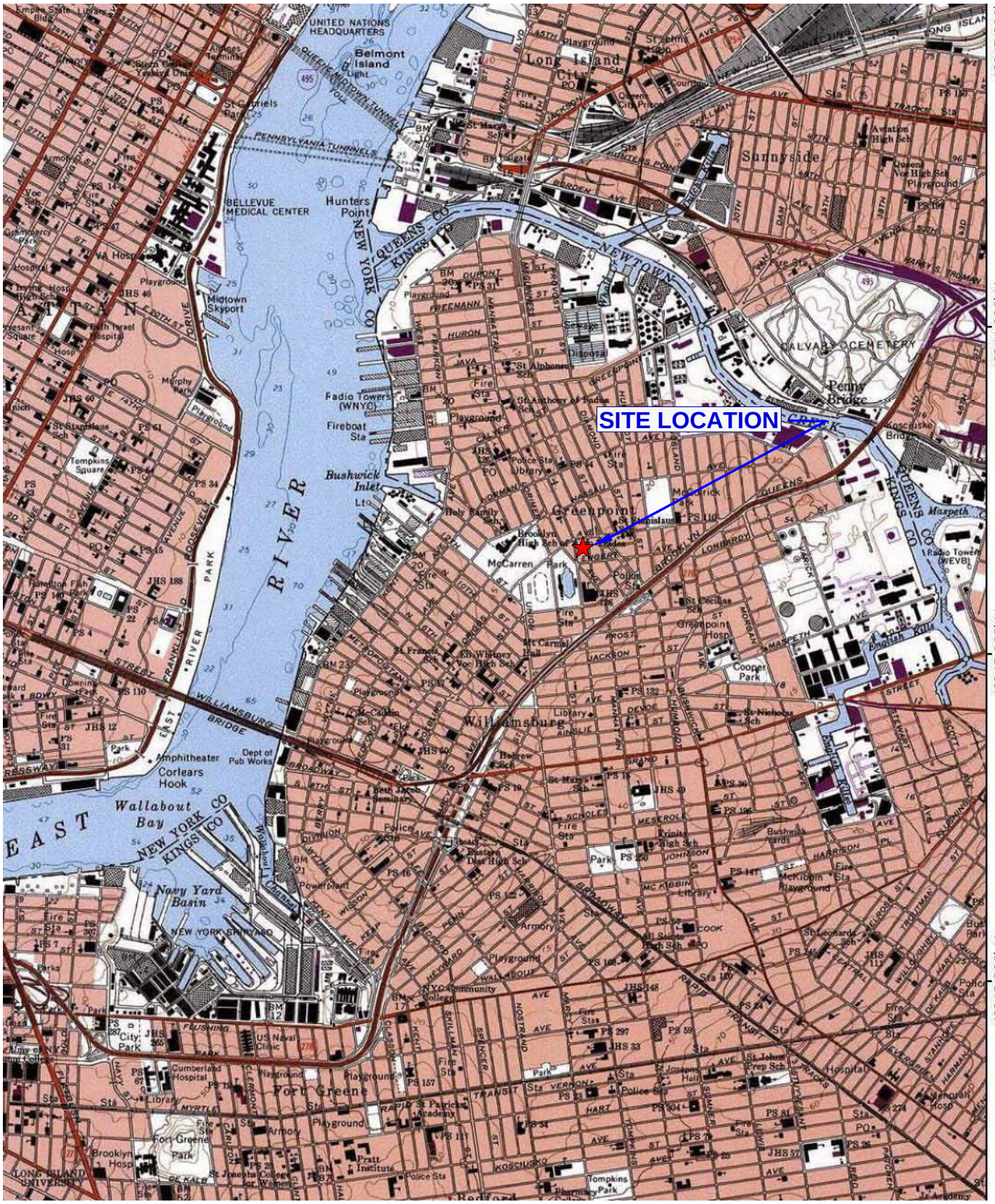

EBC
Environmental Business Consultants
Phone 631.504.6000
Fax 631. 924 .2870

Figure No. 1

Site Name: Former Carter Spray Finishing Corp.

Site Address: 65 Eckford Street, Brooklyn, NY 11222

Drawing Title: Site Location Map

EBC
ENVIRONMENTAL BUSINESS CONSULTANTS

Phone 631.504.6000
Fax 631. 924 .2870

Figure No. 2

Site Name: FORMER CARTER SPRAY FINISHING CORP.

Site Address: 65 ECKFORD STREET, BROOKLYN, NY 11222

Drawing Title: NYC TAX MAP

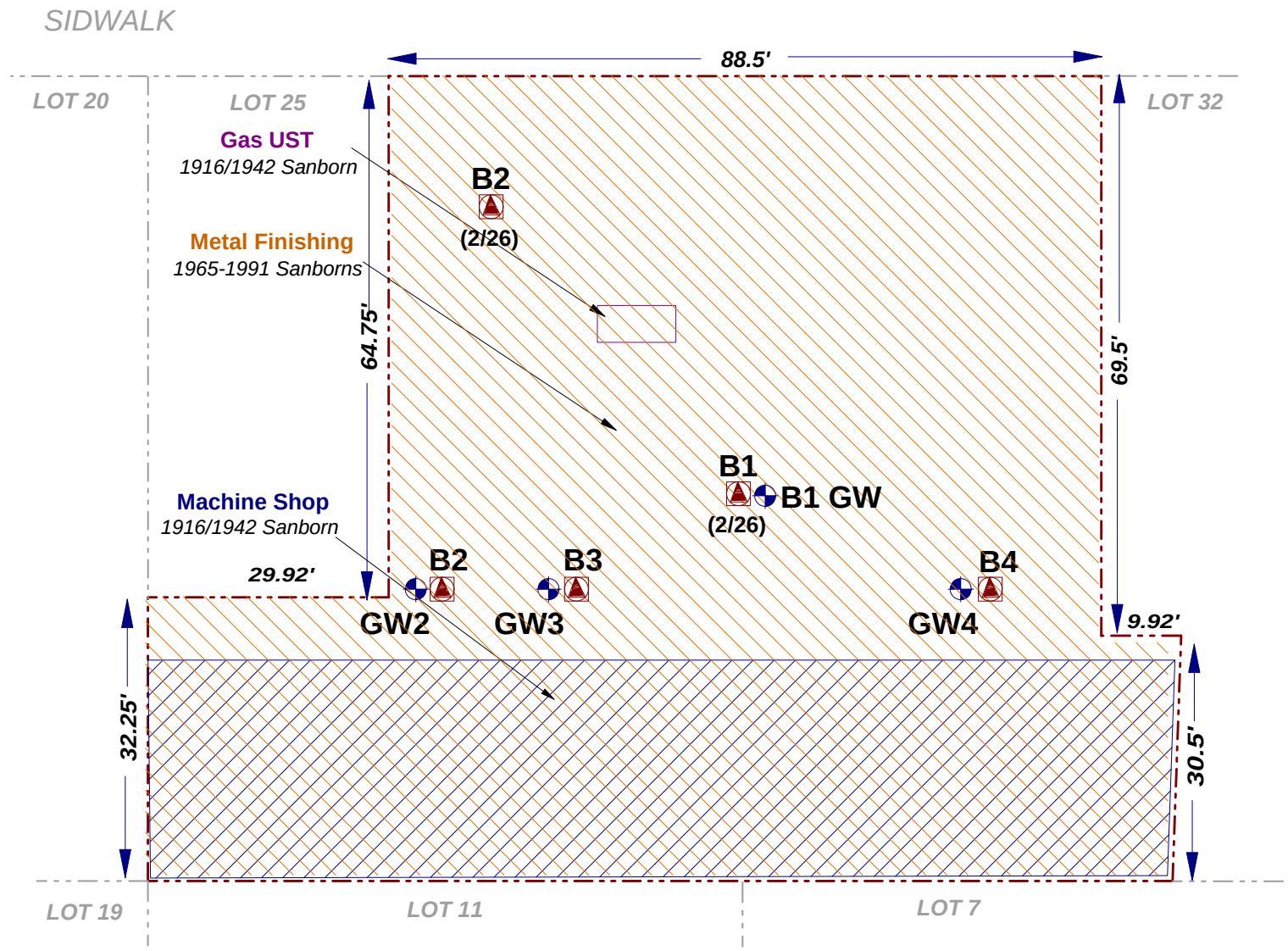

Key:

Property Boundary

Scale:

0 15 20 30

Scale: 1 inch = 20 feet

EBC
Environmental Business Consultants
Phone 631.504.6000
Fax 631. 924 .2870

Figure No. 3

Site Name: Former Carter Spray Finishing Corp.

Site Address: 65 Eckford Street, Brooklyn, NY 11222

Drawing Title: Site Plan

SUMMARY TABLES

Table 1
65 Eckford Street, Brooklyn, NY
Soil Results
VOCs and SVOCs

Phoenix Environmental Laboratories, Inc.
587 East Middle Turnpike
P.O. Box 370
Manchester, CT 06040
(860) 645-1102

Project Id : 65 ECKFORD ST BROOKLYN NY

			Lab Sample Id	BH78104		BH78106		BJ06334		BJ06335		BJ06336	
			Collection Date	2/26/2015		2/26/2015		4/21/2015		4/21/2015		4/21/2015	
			Client Id	B1 13-15FT WT		B2 10-12FT WT		B2 11-13 FT		B3 11-13 FT		B4 11-13 FT	
			Matrix	Soil		Soil		Solid		Solid		Solid	
				Result	RL	Result	RL	Result	RL	Result	RL	Result	RL
Volatiles By SW8260C	**Residential SCOs**	**Restricted Residential SCOs**	**Unrestricted Use SCOs**										
1,1,1,2-Tetrachloroethane				< 1600	1,600	< 12	12	< 7500	7,500	< 7200	7,200	< 7700	7,700
1,1,1-Trichloroethane	100,000	100,000	680	< 680	680	< 12	12	< 7500	7,500	< 7200	7,200	< 7700	7,700
1,1,2,2-Tetrachloroethane				< 1600	1,600	< 12	12	< 7500	7,500	< 7200	7,200	< 7700	7,700
1,1,2-Trichloroethane				< 1600	1,600	< 12	12	< 7500	7,500	< 7200	7,200	< 7700	7,700
1,1-Dichloroethane	19,000	26,000	270	< 1600	1,600	< 12	12	< 7500	7,500	< 7200	7,200	< 7700	7,700
1,1-Dichloroethene	100,000	100,000	330	< 1600	1,600	< 12	12	< 7500	7,500	< 7200	7,200	< 7700	7,700
1,1-Dichloropropene				< 1600	1,600	< 12	12	< 7500	7,500	< 7200	7,200	< 7700	7,700
1,2,3-Trichlorobenzene				< 1600	1,600	< 12	12	< 7500	7,500	< 7200	7,200	< 7700	7,700
1,2,3-Trichloropropane				< 1600	1,600	< 12	12	< 7500	7,500	< 7200	7,200	< 7700	7,700
1,2,4-Trichlorobenzene				< 1600	1,600	< 12	12	< 7500	7,500	< 7200	7,200	< 7700	7,700
1,2,4-Trimethylbenzene	47,000	52,000	3,600	**800**	3,200	< 12	12	**3,500**	7,500	< 7200	7,200	< 7700	7,700
1,2-Dibromo-3-chloropropane				< 1600	1,600	< 12	12	< 7500	7,500	< 7200	7,200	< 7700	7,700
1,2-Dibromoethane				< 1600	1,600	< 12	12	< 7500	7,500	< 7200	7,200	< 7700	7,700
1,2-Dichlorobenzene	100,000	100,000	1,100	< 1100	1,100	< 12	12	< 7500	7,500	< 7200	7,200	< 7700	7,700
1,2-Dichloroethane	2,300	3,100	20	< 1600	1,600	< 12	12	< 7500	7,500	< 7200	7,200	< 7700	7,700
1,2-Dichloropropane				< 1600	1,600	< 12	12	< 7500	7,500	< 7200	7,200	< 7700	7,700
1,3,5-Trimethylbenzene	47,000	52,000	8,400	< 1600	1,600	< 12	12	**1,800**	7,500	< 7200	7,200	< 7700	7,700
1,3-Dichlorobenzene	17,000	49,000	2,400	< 1600	1,600	< 12	12	< 7500	7,500	< 7200	7,200	< 7700	7,700
1,3-Dichloropropane				< 1600	1,600	< 12	12	< 7500	7,500	< 7200	7,200	< 7700	7,700
1,4-Dichlorobenzene	9,800	13,000	1,800	< 1600	1,600	< 12	12	< 7500	7,500	< 7200	7,200	< 7700	7,700
2,2-Dichloropropane				< 1600	1,600	< 12	12	< 7500	7,500	< 7200	7,200	< 7700	7,700
2-Chlorotoluene				< 1600	1,600	< 12	12	< 7500	7,500	< 7200	7,200	< 7700	7,700
2-Hexanone				< 7900	7,900	< 59	59	< 37000	37,000	< 36000	36,000	< 39000	39,000
2-Isopropyltoluene				**6,800**	3,200	< 12	12	**3,300**	7,500	**12,000**	7,200	**11,000**	7,700
4-Chlorotoluene				< 1600	1,600	< 12	12	< 7500	7,500	< 7200	7,200	< 7700	7,700
4-Methyl-2-pentanone				< 7900	7,900	< 59	59	< 37000	37,000	< 36000	36,000	< 39000	39,000
Acetone	100,000	100,000	50	< 16000	16,000	< 50	50	< 75000	75,000	< 72000	72,000	< 77000	77,000
Acrylonitrile				< 3200	3,200	< 24	24	< 15000	15,000	< 14000	14,000	< 15000	15,000
Benzene	2,900	4,800	60	< 1600	1,600	< 12	12	< 7500	7,500	< 7200	7,200	< 7700	7,700
Bromobenzene				< 1600	1,600	< 12	12	< 7500	7,500	< 7200	7,200	< 7700	7,700
Bromochloromethane				< 1600	1,600	< 12	12	< 7500	7,500	< 7200	7,200	< 7700	7,700
Bromodichloromethane				< 1600	1,600	< 12	12	< 7500	7,500	< 7200	7,200	< 7700	7,700
Bromoform				< 1600	1,600	< 12	12	< 7500	7,500	< 7200	7,200	< 7700	7,700
Bromomethane				< 1600	1,600	< 12	12	< 7500	7,500	< 7200	7,200	< 7700	7,700
Carbon Disulfide				< 1600	1,600	< 12	12	< 7500	7,500	< 7200	7,200	< 7700	7,700
Carbon tetrachloride	1,400	2,400	760	< 760	760	< 12	12	< 7500	7,500	< 7200	7,200	< 7700	7,700
Chlorobenzene	100,000	100,000	1,100	< 1100	1,100	< 12	12	< 7500	7,500	< 7200	7,200	< 7700	7,700
Chloroethane				< 1600	1,600	< 12	12	< 7500	7,500	< 7200	7,200	< 7700	7,700
Chloroform	10,000	49,000	370	< 370	370	< 12	12	< 7500	7,500	< 7200	7,200	< 7700	7,700
Chloromethane				< 1600	1,600	< 12	12	< 7500	7,500	< 7200	7,200	< 7700	7,700
cis-1,2-Dichloroethene	59,000	100,000	250	< 1600	1,600	< 12	12	< 7500	7,500	< 7200	7,200	< 7700	7,700
cis-1,3-Dichloropropene				< 1600	1,600	< 12	12	< 7500	7,500	< 7200	7,200	< 7700	7,700
Dibromochloromethane				< 1600	1,600	< 12	12	< 7500	7,500	< 7200	7,200	< 7700	7,700
Dibromomethane				< 1600	1,600	< 12	12	< 7500	7,500	< 7200	7,200	< 7700	7,700
Dichlorodifluoromethane				< 1600	1,600	< 12	12	< 7500	7,500	< 7200	7,200	< 7700	7,700
Ethylbenzene	30,000	41,000	1,000	< 1000	1,000	< 12	12	< 7500	7,500	< 7200	7,200	< 7700	7,700
Hexachlorobutadiene				< 1600	1,600	< 12	12	< 7500	7,500	< 7200	7,200	< 7700	7,700
Isopropylbenzene				**9,400**	3,200	< 12	12	**8,900**	7,500	**17,000**	7,200	**15,000**	7,700
m&p-Xylene				< 1600	1,600	< 12	12	**6,200**	7,500	< 7200	7,200	< 7700	7,700
Methyl Ethyl Ketone	100,000	100,000	120	< 9500	9,500	< 71	71	< 45000	45,000	< 43000	43,000	< 46000	46,000
Methyl t-butyl ether (MTBE)	62,000	100,000	930	< 930	930	< 24	24	< 15000	15,000	< 14000	14,000	< 15000	15,000
Methylene chloride	51,000	100,000	50	**390**	1,600	< 12	12	< 7500	7,500	< 7200	7,200	< 7700	7,700
Naphthalene				< 1600	1,600	< 12	12	**3,600**	7,500	< 7200	7,200	< 7700	7,700
n-Butylbenzene	100,000	100,000	12,000	**5,100**	3,200	< 12	12	**3,700**	7,500	**4,400**	7,200	**7,000**	7,700
n-Propylbenzene	100,000	100,000	3,900	**15,000**	3,200	< 12	12	**7,100**	7,500	**25,000**	7,200	**24,000**	7,700
o-Xylene				< 1600	1,600	< 12	12	**2,200**	7,500	< 7200	7,200	< 7700	7,700
p-Isopropyltoluene				< 1600	1,600	< 12	12	< 7500	7,500	< 7200	7,200	< 7700	7,700
sec-Butylbenzene	100,000	100,000	11,000	**20,000**	3,200	< 12	12	**11,000**	7,500	**38,000**	7,200	**32,000**	7,700
Styrene				< 1600	1,600	< 12	12	< 7500	7,500	< 7200	7,200	< 7700	7,700
tert-Butylbenzene	100,000	100,000	5,900	**3,400**	3,200	< 12	12	**1,800**	7,500	**6,300**	7,200	**5,000**	7,700
Tetrachloroethene	5,500	19,000	1,300	< 1300	1,300	< 12	12	< 7500	7,500	< 7200	7,200	< 7700	7,700
Tetrahydrofuran (THF)				< 3200	3,200	< 24	24	< 15000	15,000	< 14000	14,000	< 15000	15,000
Toluene	100,000	100,000	700	< 700	700	**100**	300	**840**	7,500	< 7200	7,200	< 7700	7,700
trans-1,2-Dichloroethene	100,000	100,000	190	< 1600	1,600	< 12	12	< 7500	7,500	< 7200	7,200	< 7700	7,700
trans-1,3-Dichloropropene				< 1600	1,600	< 12	12	< 7500	7,500	< 7200	7,200	< 7700	7,700
trans-1,4-dichloro-2-butene				< 3200	3,200	< 24	24	< 15000	15,000	< 14000	14,000	< 15000	15,000
Trichloroethene	10,000	21,000	470	< 470	470	**1,100**	300	< 7500	7,500	< 7200	7,200	< 7700	7,700
Trichlorofluoromethane				< 1600	1,600	< 12	12	< 7500	7,500	< 7200	7,200	< 7700	7,700
Trichlorotrifluoroethane				< 1600	1,600	< 12	12	< 7500	7,500	< 7200	7,200	< 7700	7,700
Vinyl chloride	210	900	20	< 1600	1,600	< 12	12	< 7500	7,500	< 7200	7,200	< 7700	7,700
Total VOCs				**60,890**		**1,200**		**53,940**		**102,700**		**94,000**	
Semivolatiles By SW8270D													
Acenaphthene	100,000	100,000	20,000	< 1400	1,400	**280**	280	< 7100	7,100	< 7500	7,500	< 7300	7,300
Acenaphthylene	100,000	100,000	100,000	< 1400	1,400	< 280	280	< 7100	7,100	< 7500	7,500	< 7300	7,300
Anthracene	100,000	100,000	100,000	< 1400	1,400	**500**	280	< 7100	7,100	< 7500	7,500	< 7300	7,300
Benz(a)anthracene	1,000	1,000	1,000	< 1000	1,000	**1,200**	280	**22,000**	7,100	< 7500	7,500	< 7300	7,300
Benzo(a)pyrene	1,000	1,000	1,000	< 1000	1,000	**1,100**	280	**19,000**	7,100	< 7500	7,500	< 7300	7,300
Benzo(b)fluoranthene	1,000	1,000	1,000	< 1000	1,000	**1,400**	280	**22,000**	7,100	< 7500	7,500	< 7300	7,300
Benzo(ghi)perylene	100,000	100,000	100,000	< 1400	1,400	**600**	280	**11,000**	7,100	< 7500	7,500	< 7300	7,300
Benzo(k)fluoranthene	1,000	3,900	800	< 800	800	**490**	280	**7,400**	7,100	< 7500	7,500	< 7300	7,300
Chrysene	1,000	3,900	1,000	< 1000	1,000	**1,300**	280	**24,000**	7,100	< 7500	7,500	< 7300	7,300
Dibenz(a,h)anthracene	330	330	330	< 1400	1,400	< 280	280	< 7100	7,100	< 7500	7,500	< 7300	7,300
Fluoranthene	100,000	100,000	100,000	**950**	1,400	**3,300**	280	**23,000**	7,100	< 7500	7,500	< 7300	7,300
Fluorene	100,000	100,000	30,000	< 1400	1,400	**260**	280	< 7100	7,100	< 7500	7,500	< 7300	7,300
Indeno(1,2,3-cd)pyrene	500	500	500	< 1400	1,400	**500**	280	**8,800**	7,100	< 7500	7,500	< 7300	7,300
Naphthalene	100,000	100,000	12,000	< 1400	1,400	**260**	280	< 7100	7,100	< 7500	7,500	< 7300	7,300
Phenanthrene	100,000	100,000	100,000	**880**	1,400	**3,000**	280	**6,100**	7,100	< 7500	7,500	< 7300	7,300
Pyrene	100,000	100,000	100,000	**850**	1,400	**2,800**	280	**22,000**	7,100	< 7500	7,500	< 7300	7,300
Total SVOCs				-		-		**165,300**		ND		ND	

Result Detected
Unrestricted Use SCO Exceedence
Restricted Residential Use SCO Exceedence

Table 2
65 Eckford Street, Brooklyn, NY
Soil Results
Metals and PCBs

Phoenix Environmental Laboratories, Inc.
587 East Middle Turnpike
P.O. Box 370
Manchester, CT 06040
(860) 645-1102

Project Id : 65 ECKFORD ST BROOKLYN NY

		Lab Sample Id	BH78103		BH78105		BJ06340		BJ06341	
		Collection Date	2/26/2015		2/26/2015		4/21/2015		4/21/2015	
		Client Id	B1 FILL 0-2FT		B2 FILL 0-2FT		B2 2-4 FT		B3 2-4 FT	
		Matrix	Solid		Solid		Solid		Solid	
			Result	RL	Result	RL	Result	RL	Result	RL
Metals, Total	Restricted Residential SCOs	Unrestricted Use SCOs								
Aluminum			**4,870**	33	**5,230**	35	**8,140**	36	**8,100**	32
Antimony			< 1.7	1.7	< 1.7	1.7	< 1.8	1.8	< 1.6	1.6
Arsenic	16	13	**6.6**	0.7	**8.1**	0.7	**4**	0.7	**3.9**	0.6
Barium	400	350	**155**	0.7	**84.1**	0.7	**118**	0.7	**64.5**	0.6
Beryllium	72	7.2	**0.26**	0.26	**0.44**	0.28	**0.51**	0.29	**0.42**	0.26
Cadmium	4.3	2.5	**0.41**	0.33	< 0.35	0.35	**0.41**	0.36	< 0.32	0.32
Calcium			**12,800**	33	**12,700**	35	**11,700**	36	**4,220**	3.2
Chromium		30	**17.2**	0.33	**14.5**	0.35	**18.2**	0.36	**17.6**	0.32
Cobalt			**6.14**	0.33	**5.27**	0.35	**7.28**	0.36	**6.98**	0.32
Copper	270	50	**55.8**	0.33	**24**	0.35	**65.1**	0.36	**35.1**	0.32
Iron			**25,200**	33	**11,700**	35	**19,500**	36	**21,000**	32
Lead	400	63	**165**	6.6	**102**	0.7	**186**	7.3	**135**	6.5
Magnesium			**1,400**	3.3	**1,930**	3.5	**2,710**	3.6	**2,070**	3.2
Manganese	2,000	1,600	**341**	3.3	**323**	3.5	**454**	3.6	**366**	3.2
Mercury	0.81	0.18	**0.26**	0.03	**0.33**	0.03	**0.44**	0.03	**0.3**	0.03
Nickel	310	30	**12.9**	0.33	**8.73**	0.35	**15.2**	0.36	**13.6**	0.32
Potassium			**1,040**	7	**1,920**	7	**1,490**	7	**1,260**	6
Selenium	180	3.9	< 1.3	1.3	< 1.4	1.4	< 1.5	1.5	< 1.3	1.3
Silver	180	2	< 0.33	0.33	< 0.35	0.35	< 0.36	0.36	< 0.32	0.32
Sodium			**402**	7	**918**	7	**397**	7	**186**	6
Thallium			< 1.3	1.3	< 1.4	1.4	< 1.5	1.5	< 1.3	1.3
Vanadium			**20.4**	0.3	**16.6**	0.3	**26.1**	0.4	**26.2**	0.3
Zinc	10,000	109	**196**	6.6	**71.6**	0.7	**492**	7.3	**60**	0.6
PCBs By SW8082A										
PCB-1016	1000	100	-	-	-	-	< 38	38	< 35	35
PCB-1221	1000	100	-	-	-	-	< 38	38	< 35	35
PCB-1232	1000	100	-	-	-	-	< 38	38	< 35	35
PCB-1242	1000	100	-	-	-	-	< 38	38	< 35	35
PCB-1248	1000	100	-	-	-	-	< 38	38	< 35	35
PCB-1254	1000	100	-	-	-	-	< 38	38	< 35	35
PCB-1260	1000	100	-	-	-	-	< 38	38	< 35	35
PCB-1262	1000	100	-	-	-	-	< 38	38	< 35	35
PCB-1268	1000	100	-	-	-	-	< 38	38	< 35	35

Result Detected
Unrestricted Use SCO Exceedence

Table 3
65 Eckford Street, Brooklyn, NY
Groundwater Results
VOCs

Phoenix Environmental Laboratories, Inc.
587 East Middle Turnpike
P.O. Box 370
Manchester, CT 06040
(860) 645-1102

Project Id : 65 ECKFORD ST BROOKLYN NY

		BH78107 2/26/2015 B1 GW Ground Water		BJ06337 4/21/2015 GW 2 Ground Water		BJ06338 4/21/2015 GW 3 Ground Water		BJ06339 4/21/2015 GW 4 Ground Water	
		Result	RL	Result	RL	Result	RL	Result	RL
Volatiles By SW8260C	Groundwater Quality Standards								
1,1,1,2-Tetrachloroethane	5	< 1.0	1.0	< 2.0	2.0	< 2.0	2.0	< 5.0	5.0
1,1,1-Trichloroethane	5	< 5.0	5.0	< 10	10	< 10	10	< 25	25
1,1,2,2-Tetrachloroethane	5	< 1.0	1.0	< 2.0	2.0	< 2.0	2.0	< 5.0	5.0
1,1,2-Trichloroethane	1	< 1.0	1.0	< 2.0	2.0	< 2.0	2.0	< 5.0	5.0
1,1-Dichloroethane	5	< 5.0	5.0	< 10	10	< 10	10	< 25	25
1,1-Dichloroethene	5	< 1.0	1.0	< 2.0	2.0	< 2.0	2.0	< 5.0	5.0
1,1-Dichloropropene		< 1.0	1.0	< 2.0	2.0	< 2.0	2.0	< 5.0	5.0
1,2,3-Trichlorobenzene		< 1.0	1.0	< 2.0	2.0	< 2.0	2.0	< 5.0	5.0
1,2,3-Trichloropropane	0.04	< 1.0	1.0	< 2.0	2.0	< 2.0	2.0	< 5.0	5.0
1,2,4-Trichlorobenzene		< 1.0	1.0	< 2.0	2.0	< 2.0	2.0	< 5.0	5.0
1,2,4-Trimethylbenzene	5	**1.9**	1.0	**0.65**	2.0	**0.67**	2.0	< 5.0	5.0
1,2-Dibromo-3-chloropropane	0.04	< 1.0	1.0	< 2.0	2.0	< 2.0	2.0	< 5.0	5.0
1,2-Dibromoethane		< 1.0	1.0	< 2.0	2.0	< 2.0	2.0	< 5.0	5.0
1,2-Dichlorobenzene	5	< 1.0	1.0	< 2.0	2.0	< 2.0	2.0	< 5.0	5.0
1,2-Dichloroethane	0.6	< 0.60	0.60	< 1.2	1.2	< 1.2	1.2	< 3.0	3.0
1,2-Dichloropropane	0.94	< 1.0	1.0	< 2.0	2.0	< 2.0	2.0	< 5.0	5.0
1,3,5-Trimethylbenzene	5	**0.38**	1.0	< 2.0	2.0	< 2.0	2.0	< 5.0	5.0
1,3-Dichlorobenzene	5	< 1.0	1.0	< 2.0	2.0	< 2.0	2.0	< 5.0	5.0
1,3-Dichloropropane	5	< 1.0	1.0	< 2.0	2.0	< 2.0	2.0	< 5.0	5.0
1,4-Dichlorobenzene	5	< 1.0	1.0	**0.72**	2.0	< 2.0	2.0	< 5.0	5.0
2,2-Dichloropropane	5	< 1.0	1.0	< 2.0	2.0	< 2.0	2.0	< 5.0	5.0
2-Chlorotoluene	5	< 1.0	1.0	< 2.0	2.0	< 2.0	2.0	< 5.0	5.0
2-Hexanone		< 2.5	2.5	< 5.0	5.0	< 5.0	5.0	< 13	13
2-Isopropyltoluene	5	**17**	1.0	**18**	2.0	**15**	2.0	**46**	5.0
4-Chlorotoluene	5	< 1.0	1.0	< 2.0	2.0	< 2.0	2.0	< 5.0	5.0
4-Methyl-2-pentanone		< 2.5	2.5	< 5.0	5.0	< 5.0	5.0	< 13	13
Acetone		**130**	25	**16**	10	**17**	10	**25**	25
Acrolein		< 5.0	5.0	< 10	10	< 10	10	< 25	25
Acrylonitrile	5	< 5.0	5.0	< 10	10	< 10	10	< 25	25
Benzene	1	**0.97**	0.70	< 1.4	1.4	< 1.4	1.4	< 3.5	3.5
Bromobenzene	5	< 1.0	1.0	< 2.0	2.0	< 2.0	2.0	< 5.0	5.0
Bromochloromethane	5	< 1.0	1.0	< 2.0	2.0	< 2.0	2.0	< 5.0	5.0
Bromodichloromethane		< 1.0	1.0	< 2.0	2.0	< 2.0	2.0	< 5.0	5.0
Bromoform		< 5.0	5.0	< 10	10	< 10	10	< 25	25
Bromomethane	5	< 5.0	5.0	< 10	10	< 10	10	< 25	25
Carbon Disulfide	60	**2**	1.0	< 2.0	2.0	< 2.0	2.0	< 5.0	5.0
Carbon tetrachloride	5	< 1.0	1.0	< 2.0	2.0	< 2.0	2.0	< 5.0	5.0
Chlorobenzene	5	< 5.0	5.0	< 10	10	< 10	10	< 25	25
Chloroethane	5	< 5.0	5.0	< 10	10	**1.6**	10	< 25	25
Chloroform	7	< 5.0	5.0	< 10	10	< 10	10	< 25	25
Chloromethane	60	**0.79**	5.0	< 10	10	< 10	10	< 25	25
cis-1,2-Dichloroethene	5	< 1.0	1.0	< 2.0	2.0	< 2.0	2.0	< 5.0	5.0
cis-1,3-Dichloropropene		< 0.40	0.40	< 0.80	0.80	< 0.80	0.80	< 2.0	2.0
Dibromochloromethane		< 1.0	1.0	< 2.0	2.0	< 2.0	2.0	< 5.0	5.0
Dibromomethane	5	< 1.0	1.0	< 2.0	2.0	< 2.0	2.0	< 5.0	5.0
Dichlorodifluoromethane	5	< 1.0	1.0	< 2.0	2.0	< 2.0	2.0	< 5.0	5.0
Ethylbenzene	5	**0.48**	1.0	< 2.0	2.0	< 2.0	2.0	< 5.0	5.0
Hexachlorobutadiene	0.5	< 1.0	1.0	< 2.0	2.0	< 2.0	2.0	< 5.0	5.0
Isopropylbenzene	5	**39**	5.0	**46**	2.0	**27**	2.0	**110**	5.0
m&p-Xylene	5	**2.3**	1.0	< 2.0	2.0	< 2.0	2.0	< 5.0	5.0
Methyl ethyl ketone		**9**	2.5	< 5.0	5.0	< 5.0	5.0	< 13	13
Methyl t-butyl ether (MTBE)	10	< 1.0	1.0	< 2.0	2.0	< 2.0	2.0	< 5.0	5.0
Methylene chloride	5	< 3.0	3.0	< 6.0	6.0	< 6.0	6.0	< 15	15
Naphthalene	10	< 1.0	1.0	< 2.0	2.0	< 2.0	2.0	< 5.0	5.0
n-Butylbenzene	5	**5.8**	1.0	**8.5**	2.0	**5.9**	2.0	**23**	5.0
n-Propylbenzene	5	**27**	1.0	**35**	2.0	**27**	2.0	**130**	5.0
o-Xylene	5	**0.35**	1.0	< 2.0	2.0	< 2.0	2.0	< 5.0	5.0
p-Isopropyltoluene		< 1.0	1.0	< 2.0	2.0	< 2.0	2.0	< 5.0	5.0
sec-Butylbenzene	5	**31**	5.0	**39**	2.0	**32**	2.0	**98**	5.0
Styrene	5	< 1.0	1.0	< 2.0	2.0	< 2.0	2.0	< 5.0	5.0
tert-Butylbenzene	5	**11**	1.0	**12**	2.0	**8.4**	2.0	**25**	5.0
Tetrachloroethene	5	**0.45**	1.0	< 2.0	2.0	< 2.0	2.0	< 5.0	5.0
Tetrahydrofuran (THF)		< 5.0	5.0	< 10	10	< 10	10	< 25	25
Toluene	5	**0.58**	1.0	< 2.0	2.0	< 2.0	2.0	< 5.0	5.0
trans-1,2-Dichloroethene	5	< 5.0	5.0	< 10	10	< 10	10	< 25	25
trans-1,3-Dichloropropene	0.4	< 0.40	0.40	< 0.80	0.80	< 0.80	0.80	< 2.0	2.0
trans-1,4-dichloro-2-butene	5	< 2.5	2.5	< 5.0	5.0	< 5.0	5.0	< 13	13
Trichloroethene	5	**1.4**	1.0	< 2.0	2.0	< 2.0	2.0	< 5.0	5.0
Trichlorofluoromethane		< 1.0	1.0	< 2.0	2.0	< 2.0	2.0	< 5.0	5.0
Trichlorotrifluoroethane	2	< 1.0	1.0	< 2.0	2.0	< 2.0	2.0	< 5.0	5.0
Vinyl chloride		< 1.0	1.0	< 2.0	2.0	< 2.0	2.0	< 5.0	5.0
Total VOCs		**281.4**		**175.9**		**134.6**		**457**	

Result Detected
Result Exceeds Criteria

SOIL BORING LOGS

Geologic Boring Log Details

ENVIRONMENTAL BUSINESS CONSULTANTS

B1 Boring Log - February 2015

Location: Performed in the approximate center of the building		Depth to Water		Site Elevation Datum
Site Name: Former Carter Spray Finishing Corp.	Address: 65 Eckford Street, Brooklyn, NY 11222	Date	DTW	Ground Elevation
		12 Feet		19-20 Feet
Drilling Company: C2	Method: Geoprobe			Well Specifications
Date Started: 2/26/2015	Date Completed: 2/26/2015			
Completion Depth: 15 Feet	Geologist: Reuben Levinton			

ring Log - February (NTS)	DEPTH (ft below grade)	SAMPLES Reco-very (in.)	Blow per 6 in.	PID (ppm)	SOIL DESCRIPTION
	0				
	to 5	30		0.0	3" - Crushed concrete 25" - Alternating layers of white, brown and black sand w/rock fragments **Retained soil sample B1 Fill 0-2'*
	to 10	10		0.0	10" - Brown sand w/rock fragments
	to 15	27		1,200	18" - Blackish/brown silty sand dry 9" - Wet black stained silty sand (odor) **Retained soil sample B1 13-15WT*
					*Collected groundwater sample B1 GW from same location

Geologic Boring Log Details

ENVIRONMENTAL BUSINESS CONSULTANTS

B2 Boring Log - February 2015

Location: Performed near entrance to the building		Depth to Water		Site Elevation Datum
Site Name: Former Carter Spray Finishing Corp.	Address: 65 Eckford Street, Brooklyn, NY 11222	Date	DTW	Ground Elevation
		12 Feet		19-20 Feet
Drilling Company: C2	Method: Geoprobe			Well Specifications
Date Started: 2/26/2015	Date Completed: 2/26/2015			
Completion Depth: 15 Feet	Geologist: Reuben Levinton			

B2 (NTS)	DEPTH (ft below grade)	SAMPLES Reco-very (in.)	Blow per 6 in.	PID (ppm)	SOIL DESCRIPTION
	0				
	to 5	23		0.0	4" - Crushed concrete 9" - Fill material 10" - Brown sand w/rock fragments **Retained soil sample B2 Fill 0-2'*
	to 10	33		0.0	33" - Brown sand w/rock fragments
	to 15	39		1,200	39" - Wet brown/grey silty sand **Retained soil sample B2 13-15WT*

Geologic Boring Log Details

ENVIRONMENTAL BUSINESS CONSULTANTS

B2 Boring Log

Location: North side of the building		Depth to Water		Site Elevation Datum
Site Name: Former Carter Spray Finishing Corp.	Address: 65 Eckford Street, Brooklyn, NY 11222	Date	DTW	Ground Elevation
		12 Feet		19-20 Feet
Drilling Company: C2	Method: Geoprobe			Well Specifications
Date Started: 4/21/2015	Date Completed: 4/21/2015			1" PVC
Completion Depth: 15 Feet	Geologist: Greg Swirson			

B2 (NTS)	DEPTH (ft below grade)	SAMPLES Reco-very (in.)	Blow per 6 in.	PID (ppm)	SOIL DESCRIPTION
	0 to 5	26		0.0	3" - Crushed concrete 6" - Red brick and asphalt fragments 17" - FILL - Brown silty sand with red brick fragments (no odor) **Retained soil sample (B2 2-4')*
	5 to 10	16		16.8	3" - Brown silty sand 13" - Black stained silty sand with asphalt fragments (suspect odor)
	10 to 15	24		788.0	24" - Black stained silty sand (suspect odor) **Retained soil sample (B2 11-13')*

Geologic Boring Log Details

ENVIRONMENTAL BUSINESS CONSULTANTS

B3 Boring Log

Location: Approximate center of building, slightly closer to the north side		Depth to Water		Site Elevation Datum
Site Name: Former Carter Spray Finishing Corp.	Address: 65 Eckford Street, Brooklyn, NY 11222	Date	DTW	Ground Elevation
		12 Feet		19-20 Feet
Drilling Company: C2	Method: Geoprobe			Well Specifications
Date Started: 4/21/2015	Date Completed: 4/21/2015			1" PVC
Completion Depth: 15 Feet	Geologist: Greg Swirson			

B3 (NTS)	DEPTH (ft below grade)	SAMPLES Recovery (in.)	Blow per 6 in.	PID (ppm)	SOIL DESCRIPTION
	0 to 5	26		0.0	3" - Crushed concrete 4" - Asphalt fragments 3" - Crushed concrete 16" - FILL - Brown silty sand with asphalt and concrete fragments (no odor) **Retained soil sample (B3 2-4')*
	5 to 10	30		45.0	4" - Brown silty sand 26" - Black stained silty sand (suspect odor)
	10 to 15	40		1,258.0	40" - Black stained silty sand (strong suspect odor) **Retained soil sample (B3 11-13')*

Geologic Boring Log Details

ENVIRONMENTAL BUSINESS CONSULTANTS

B4 Boring Log

Location: Southern side of the building		Depth to Water		Site Elevation Datum
Site Name: Former Carter Spray Finishing Corp.	Address: 65 Eckford Street, Brooklyn, NY 11222	Date	DTW	Ground Elevation
		12 Feet		19-20 Feet
Drilling Company: C2	Method: Geoprobe			Well Specifications
Date Started: 4/21/2015	Date Completed: 4/21/2015			1" PVC
Completion Depth: 15 Feet	Geologist: Greg Swirson			

B4 (NTS)	DEPTH (ft below grade)	SAMPLES Reco-very (in.)	Blow per 6 in.	PID (ppm)	SOIL DESCRIPTION
	0				
	to 5	12		0.0	4" - Crushed concrete 4" - Crushed asphalt 4" - Crushed concrete
	to 10	18		57.4	2" - crushed concrete 2" - Red brick fragments 14" - Black stained silty sand with asphalt fragments (suspect odor)
	to 15	23		568.0	23" - Black stained silty sand (suspect odor) **Retained soil sample (B4 11-13')*

LABORATORY REPORTS

PHOENIX
Environmental Laboratories, Inc.

Friday, May 01, 2015

Attn: Mr. Charles B. Sosik, P.G.
Environmental Business Consultants
1808 Middle Country Rd
Ridge NY 11961-2406

Project ID: 65 ECKFORD ST BROOKLYN NY
Sample ID#s: BJ06334 - BJ06341

This laboratory is in compliance with the NELAC requirements of procedures used except where indicated.

This report contains results for the parameters tested, under the sampling conditions described on the Chain Of Custody, as received by the laboratory.

All soils, solids and sludges are reported on a dry weight basis unless otherwise noted in the sample comments.

A scanned version of the COC form accompanies the analytical report and is an exact duplicate of the original.

If you have any questions concerning this testing, please do not hesitate to contact Phoenix Client Services at ext. 200.

Sincerely yours,

Phyllis Shiller
Laboratory Director

NELAC - #NY11301
CT Lab Registration #PH-0618
MA Lab Registration #MA-CT-007
ME Lab Registration #CT-007
NH Lab Registration #213693-A,B
NJ Lab Registration #CT-003
NY Lab Registration #11301
PA Lab Registration #68-03530
RI Lab Registration #63
VT Lab Registration #VT11301

587 East Middle Turnpike, P.O. Box 370, Manchester, CT 06040
Telephone (860) 645-1102 Fax (860) 645-0823

Environmental Laboratories, Inc.
587 East Middle Turnpike, P.O.Box 370, Manchester, CT 06045
Tel. (860) 645-1102 Fax (860) 645-0823

ACCREDITED IN ACCORDANCE WITH nelac NY # 11301

SDG Comments

May 01, 2015

SDG I.D.: GBJ06334

8260 Volatile Organics:
1,2-Dibromoethane, 1,2,3 Trichloropropane, and 1,2-Dibromo-3-chloropropane do not meet NY TOGS GA criteria, these compounds are analyzed by GC/FID method 504 or 8011 to achieve this criteria.

Please be advised that the NY 375 soil criteria for chromium are based on hexavalent chromium and trivalent chromium.

PHOENIX

Environmental Laboratories, Inc.
587 East Middle Turnpike, P.O.Box 370, Manchester, CT 06045
Tel. (860) 645-1102 Fax (860) 645-0823

ACCREDITED IN ACCORDANCE WITH nelac NY # 11301

Analysis Report

May 01, 2015

FOR: Attn: Mr. Charles B. Sosik, P.G.
Environmental Business Consultants
1808 Middle Country Rd
Ridge NY 11961-2406

Sample Information		Custody Information		Date	Time
Matrix:	SOLID	Collected by:	GS	04/21/15	9:00
Location Code:	EBC	Received by:	SW	04/22/15	15:51
Rush Request:	72 Hour	Analyzed by:	see "By" below		
P.O.#:					

Laboratory Data

SDG ID: GBJ06334
Phoenix ID: BJ06334

Project ID: 65 ECKFORD ST BROOKLYN NY
Client ID: B2 11-13 FT

Parameter	Result		RL/ PQL	LOD/ MDL	Units	Dilution	Date/Time	By	Reference
Percent Solid	80				%		04/22/15	I	SW846-%Solid
Soil Extraction SVOA PAH	Completed						04/22/15	BJ/VH	SW3545A
Field Extraction	Completed						04/21/15		SW5035A
Volatiles									
1,1,1,2-Tetrachloroethane	ND		7500	1500	ug/Kg	1250	04/23/15	J/P	SW8260C
1,1,1-Trichloroethane	ND		7500	750	ug/Kg	1250	04/23/15	J/P	SW8260C
1,1,2,2-Tetrachloroethane	ND		7500	1500	ug/Kg	1250	04/23/15	J/P	SW8260C
1,1,2-Trichloroethane	ND		7500	1500	ug/Kg	1250	04/23/15	J/P	SW8260C
1,1-Dichloroethane	ND		7500	1500	ug/Kg	1250	04/23/15	J/P	SW8260C
1,1-Dichloroethene	ND		7500	750	ug/Kg	1250	04/23/15	J/P	SW8260C
1,1-Dichloropropene	ND		7500	750	ug/Kg	1250	04/23/15	J/P	SW8260C
1,2,3-Trichlorobenzene	ND		7500	1500	ug/Kg	1250	04/23/15	J/P	SW8260C
1,2,3-Trichloropropane	ND		7500	750	ug/Kg	1250	04/23/15	J/P	SW8260C
1,2,4-Trichlorobenzene	ND		7500	1500	ug/Kg	1250	04/23/15	J/P	SW8260C
1,2,4-Trimethylbenzene	3500	J	7500	750	ug/Kg	1250	04/23/15	J/P	SW8260C
1,2-Dibromo-3-chloropropane	ND		7500	1500	ug/Kg	1250	04/23/15	J/P	SW8260C
1,2-Dibromoethane	ND		7500	750	ug/Kg	1250	04/23/15	J/P	SW8260C
1,2-Dichlorobenzene	ND		7500	750	ug/Kg	1250	04/23/15	J/P	SW8260C
1,2-Dichloroethane	ND		7500	750	ug/Kg	1250	04/23/15	J/P	SW8260C
1,2-Dichloropropane	ND		7500	1500	ug/Kg	1250	04/23/15	J/P	SW8260C
1,3,5-Trimethylbenzene	1800	J	7500	750	ug/Kg	1250	04/23/15	J/P	SW8260C
1,3-Dichlorobenzene	ND		7500	750	ug/Kg	1250	04/23/15	J/P	SW8260C
1,3-Dichloropropane	ND		7500	1500	ug/Kg	1250	04/23/15	J/P	SW8260C
1,4-Dichlorobenzene	ND		7500	750	ug/Kg	1250	04/23/15	J/P	SW8260C
2,2-Dichloropropane	ND		7500	750	ug/Kg	1250	04/23/15	J/P	SW8260C
2-Chlorotoluene	ND		7500	1500	ug/Kg	1250	04/23/15	J/P	SW8260C
2-Hexanone	ND		37000	7500	ug/Kg	1250	04/23/15	J/P	SW8260C

Project ID: 65 ECKFORD ST BROOKLYN NY
Client ID: B2 11-13 FT

Phoenix I.D.: BJ06334

Parameter	Result		RL/ PQL	LOD/ MDL	Units	Dilution	Date/Time	By	Reference	
2-Isopropyltoluene	3300	J	7500	750	ug/Kg	1250	04/23/15	J/P	SW8260C	1
4-Chlorotoluene	ND		7500	750	ug/Kg	1250	04/23/15	J/P	SW8260C	
4-Methyl-2-pentanone	ND		37000	7500	ug/Kg	1250	04/23/15	J/P	SW8260C	
Acetone	ND		75000	7500	ug/Kg	1250	04/23/15	J/P	SW8260C	
Acrylonitrile	ND		15000	750	ug/Kg	1250	04/23/15	J/P	SW8260C	
Benzene	ND		7500	750	ug/Kg	1250	04/23/15	J/P	SW8260C	
Bromobenzene	ND		7500	750	ug/Kg	1250	04/23/15	J/P	SW8260C	
Bromochloromethane	ND		7500	750	ug/Kg	1250	04/23/15	J/P	SW8260C	
Bromodichloromethane	ND		7500	1500	ug/Kg	1250	04/23/15	J/P	SW8260C	
Bromoform	ND		7500	1500	ug/Kg	1250	04/23/15	J/P	SW8260C	
Bromomethane	ND		7500	3000	ug/Kg	1250	04/23/15	J/P	SW8260C	
Carbon Disulfide	ND		7500	1500	ug/Kg	1250	04/23/15	J/P	SW8260C	
Carbon tetrachloride	ND		7500	1500	ug/Kg	1250	04/23/15	J/P	SW8260C	
Chlorobenzene	ND		7500	750	ug/Kg	1250	04/23/15	J/P	SW8260C	
Chloroethane	ND		7500	750	ug/Kg	1250	04/23/15	J/P	SW8260C	
Chloroform	ND		7500	750	ug/Kg	1250	04/23/15	J/P	SW8260C	
Chloromethane	ND		7500	1500	ug/Kg	1250	04/23/15	J/P	SW8260C	
cis-1,2-Dichloroethene	ND		7500	750	ug/Kg	1250	04/23/15	J/P	SW8260C	
cis-1,3-Dichloropropene	ND		7500	750	ug/Kg	1250	04/23/15	J/P	SW8260C	
Dibromochloromethane	ND		7500	1500	ug/Kg	1250	04/23/15	J/P	SW8260C	
Dibromomethane	ND		7500	1500	ug/Kg	1250	04/23/15	J/P	SW8260C	
Dichlorodifluoromethane	ND		7500	750	ug/Kg	1250	04/23/15	J/P	SW8260C	
Ethylbenzene	ND		7500	750	ug/Kg	1250	04/23/15	J/P	SW8260C	
Hexachlorobutadiene	ND		7500	750	ug/Kg	1250	04/23/15	J/P	SW8260C	
Isopropylbenzene	8900		7500	750	ug/Kg	1250	04/23/15	J/P	SW8260C	
m&p-Xylene	6200	J	7500	1500	ug/Kg	1250	04/23/15	J/P	SW8260C	
Methyl Ethyl Ketone	ND		45000	7500	ug/Kg	1250	04/23/15	J/P	SW8260C	
Methyl t-butyl ether (MTBE)	ND		15000	1500	ug/Kg	1250	04/23/15	J/P	SW8260C	
Methylene chloride	ND		7500	7500	ug/Kg	1250	04/23/15	J/P	SW8260C	
Naphthalene	3600	J	7500	1500	ug/Kg	1250	04/23/15	J/P	SW8260C	
n-Butylbenzene	3700	J	7500	750	ug/Kg	1250	04/23/15	J/P	SW8260C	
n-Propylbenzene	7100	J	7500	1300	ug/Kg	1250	04/23/15	J/P	SW8260C	
o-Xylene	2200	J	7500	1500	ug/Kg	1250	04/23/15	J/P	SW8260C	
p-Isopropyltoluene	ND		7500	750	ug/Kg	1250	04/23/15	J/P	SW8260C	
sec-Butylbenzene	11000		7500	750	ug/Kg	1250	04/23/15	J/P	SW8260C	
Styrene	ND		7500	750	ug/Kg	1250	04/23/15	J/P	SW8260C	
tert-Butylbenzene	1800	J	7500	750	ug/Kg	1250	04/23/15	J/P	SW8260C	
Tetrachloroethene	ND		7500	1500	ug/Kg	1250	04/23/15	J/P	SW8260C	
Tetrahydrofuran (THF)	ND		15000	3700	ug/Kg	1250	04/23/15	J/P	SW8260C	1
Toluene	840	J	7500	750	ug/Kg	1250	04/23/15	J/P	SW8260C	
trans-1,2-Dichloroethene	ND		7500	750	ug/Kg	1250	04/23/15	J/P	SW8260C	
trans-1,3-Dichloropropene	ND		7500	750	ug/Kg	1250	04/23/15	J/P	SW8260C	
trans-1,4-dichloro-2-butene	ND		15000	3700	ug/Kg	1250	04/23/15	J/P	SW8260C	
Trichloroethene	ND		7500	750	ug/Kg	1250	04/23/15	J/P	SW8260C	
Trichlorofluoromethane	ND		7500	1500	ug/Kg	1250	04/23/15	J/P	SW8260C	
Trichlorotrifluoroethane	ND		7500	750	ug/Kg	1250	04/23/15	J/P	SW8260C	
Vinyl chloride	ND		7500	750	ug/Kg	1250	04/23/15	J/P	SW8260C	
QA/QC Surrogates										
% 1,2-dichlorobenzene-d4	100				%	1250	04/23/15	J/P	70 - 130 %	

Project ID: 65 ECKFORD ST BROOKLYN NY
Client ID: B2 11-13 FT

Phoenix I.D.: BJ06334

Parameter	Result	RL/ PQL	LOD/ MDL	Units	Dilution	Date/Time	By	Reference
% Bromofluorobenzene	108			%	1250	04/23/15	J/P	70 - 130 %
% Dibromofluoromethane	96			%	1250	04/23/15	J/P	70 - 130 %
% Toluene-d8	94			%	1250	04/23/15	J/P	70 - 130 %
1,4-dioxane								
1,4-dioxane	ND	150000	60000	ug/kg	1250	04/23/15	JLI	SW8260C
QA/QC Surrogates								
% 1,2-dichlorobenzene-d4	100			%	1250	04/23/15	JLI	70 - 130 %
% Bromofluorobenzene	94			%	1250	04/23/15	JLI	70 - 130 %
% Toluene-d8	94			%	1250	04/23/15	JLI	70 - 130 %
Volatiles								
1,1,1,2-Tetrachloroethane	ND	30000	1500	ug/Kg	1250	04/23/15	JLI	SW8260C
Acrolein	ND	30000	3700	ug/Kg	1250	04/23/15	JLI	SW8260C
Acrylonitrile	ND	30000	750	ug/Kg	1250	04/23/15	JLI	SW8260C
Tert-butyl alcohol	ND	150000	30000	ug/Kg	1250	04/23/15	JLI	SW8260C
Semivolatiles								
Acenaphthene	ND	7100	3100	ug/Kg	25	04/23/15	DD	SW8270D
Acenaphthylene	ND	7100	2900	ug/Kg	25	04/23/15	DD	SW8270D
Anthracene	ND	7100	3300	ug/Kg	25	04/23/15	DD	SW8270D
Benz(a)anthracene	22000	7100	3400	ug/Kg	25	04/23/15	DD	SW8270D
Benzo(a)pyrene	19000	7100	3300	ug/Kg	25	04/23/15	DD	SW8270D
Benzo(b)fluoranthene	22000	7100	3500	ug/Kg	25	04/23/15	DD	SW8270D
Benzo(ghi)perylene	11000	7100	3300	ug/Kg	25	04/23/15	DD	SW8270D
Benzo(k)fluoranthene	7400	7100	3400	ug/Kg	25	04/23/15	DD	SW8270D
Chrysene	24000	7100	3400	ug/Kg	25	04/23/15	DD	SW8270D
Dibenz(a,h)anthracene	ND	7100	3300	ug/Kg	25	04/23/15	DD	SW8270D
Fluoranthene	23000	7100	3300	ug/Kg	25	04/23/15	DD	SW8270D
Fluorene	ND	7100	3400	ug/Kg	25	04/23/15	DD	SW8270D
Indeno(1,2,3-cd)pyrene	8800	7100	3400	ug/Kg	25	04/23/15	DD	SW8270D
Naphthalene	ND	7100	2900	ug/Kg	25	04/23/15	DD	SW8270D
Phenanthrene	6100 J	7100	2900	ug/Kg	25	04/23/15	DD	SW8270D
Pyrene	22000	7100	3500	ug/Kg	25	04/23/15	DD	SW8270D
QA/QC Surrogates								
% 2-Fluorobiphenyl	Diluted Out			%	25	04/23/15	DD	30 - 115 %
% Nitrobenzene-d5	Diluted Out			%	25	04/23/15	DD	23 - 120 %
% Terphenyl-d14	Diluted Out			%	25	04/23/15	DD	18 - 137 %

Project ID: 65 ECKFORD ST BROOKLYN NY
Client ID: B2 11-13 FT

Phoenix I.D.: BJ06334

Parameter	Result	RL/ PQL	LOD/ MDL	Units	Dilution	Date/Time	By	Reference

1 = This parameter is not certified by NY NELAC for this matrix. NY NELAC does not offer certification for all parameters at this time.

RL/PQL=Reporting/Practical Quantitation Level (Equivalent to NELAC LOQ, Limit of Quanitation) ND=Not Detected
BRL=Below Reporting Level J=Estimated Below RL LOD=Limit of Detection MDL=Method Detection Limit

Comments:

Volatile Comment:
Elevated reporting limits for volatiles due to the presence of non-target compounds.

Semi-Volatile Comment:
Due to a matrix interference and/or the presence of a large amount of non-target material in the sample, a dilution was required resulting in an elevated RL for the semivolatile analysis.

All soils, solids and sludges are reported on a dry weight basis unless otherwise noted in the sample comments.

If there are any questions regarding this data, please call Phoenix Client Services at extension 200.
This report must not be reproduced except in full as defined by the attached chain of custody.

Phyllis Shiller, Laboratory Director
May 01, 2015
Reviewed and Released by: Ethan Lee, Project Manager

PHOENIX

Environmental Laboratories, Inc.
587 East Middle Turnpike, P.O.Box 370, Manchester, CT 06045
Tel. (860) 645-1102 Fax (860) 645-0823

ACCREDITED IN ACCORDANCE WITH nelac NY # 11301

Analysis Report

May 01, 2015

FOR: Attn: Mr. Charles B. Sosik, P.G.
Environmental Business Consultants
1808 Middle Country Rd
Ridge NY 11961-2406

Sample Information		Custody Information		Date	Time
Matrix:	SOLID	Collected by:	GS	04/21/15	9:30
Location Code:	EBC	Received by:	SW	04/22/15	15:51
Rush Request:	72 Hour	Analyzed by:	see "By" below		
P.O.#:					

Laboratory Data

SDG ID: GBJ06334
Phoenix ID: BJ06335

Project ID: 65 ECKFORD ST BROOKLYN NY
Client ID: B3 11-13 FT

Parameter	Result	RL/ PQL	LOD/ MDL	Units	Dilution	Date/Time	By	Reference
Percent Solid	76			%		04/22/15	I	SW846-%Solid
Soil Extraction SVOA PAH	Completed					04/22/15	BJ/VH	SW3545A
Field Extraction	Completed					04/21/15		SW5035A
Volatiles								
1,1,1,2-Tetrachloroethane	ND	7200	1400	ug/Kg	1000	04/23/15	JLI	SW8260C
1,1,1-Trichloroethane	ND	7200	720	ug/Kg	1000	04/23/15	JLI	SW8260C
1,1,2,2-Tetrachloroethane	ND	7200	1400	ug/Kg	1000	04/23/15	JLI	SW8260C
1,1,2-Trichloroethane	ND	7200	1400	ug/Kg	1000	04/23/15	JLI	SW8260C
1,1-Dichloroethane	ND	7200	1400	ug/Kg	1000	04/23/15	JLI	SW8260C
1,1-Dichloroethene	ND	7200	720	ug/Kg	1000	04/23/15	JLI	SW8260C
1,1-Dichloropropene	ND	7200	720	ug/Kg	1000	04/23/15	JLI	SW8260C
1,2,3-Trichlorobenzene	ND	7200	1400	ug/Kg	1000	04/23/15	JLI	SW8260C
1,2,3-Trichloropropane	ND	7200	720	ug/Kg	1000	04/23/15	JLI	SW8260C
1,2,4-Trichlorobenzene	ND	7200	1400	ug/Kg	1000	04/23/15	JLI	SW8260C
1,2,4-Trimethylbenzene	ND	7200	720	ug/Kg	1000	04/23/15	JLI	SW8260C
1,2-Dibromo-3-chloropropane	ND	7200	1400	ug/Kg	1000	04/23/15	JLI	SW8260C
1,2-Dibromoethane	ND	7200	720	ug/Kg	1000	04/23/15	JLI	SW8260C
1,2-Dichlorobenzene	ND	7200	720	ug/Kg	1000	04/23/15	JLI	SW8260C
1,2-Dichloroethane	ND	7200	720	ug/Kg	1000	04/23/15	JLI	SW8260C
1,2-Dichloropropane	ND	7200	1400	ug/Kg	1000	04/23/15	JLI	SW8260C
1,3,5-Trimethylbenzene	ND	7200	720	ug/Kg	1000	04/23/15	JLI	SW8260C
1,3-Dichlorobenzene	ND	7200	720	ug/Kg	1000	04/23/15	JLI	SW8260C
1,3-Dichloropropane	ND	7200	1400	ug/Kg	1000	04/23/15	JLI	SW8260C
1,4-Dichlorobenzene	ND	7200	720	ug/Kg	1000	04/23/15	JLI	SW8260C
2,2-Dichloropropane	ND	7200	720	ug/Kg	1000	04/23/15	JLI	SW8260C
2-Chlorotoluene	ND	7200	1400	ug/Kg	1000	04/23/15	JLI	SW8260C
2-Hexanone	ND	36000	7200	ug/Kg	1000	04/23/15	JLI	SW8260C

Project ID: 65 ECKFORD ST BROOKLYN NY
Client ID: B3 11-13 FT

Phoenix I.D.: BJ06335

Parameter	Result		RL/ PQL	LOD/ MDL	Units	Dilution	Date/Time	By	Reference	
2-Isopropyltoluene	12000		7200	720	ug/Kg	1000	04/23/15	JLI	SW8260C	1
4-Chlorotoluene	ND		7200	720	ug/Kg	1000	04/23/15	JLI	SW8260C	
4-Methyl-2-pentanone	ND		36000	7200	ug/Kg	1000	04/23/15	JLI	SW8260C	
Acetone	ND		72000	7200	ug/Kg	1000	04/23/15	JLI	SW8260C	
Acrylonitrile	ND		14000	720	ug/Kg	1000	04/23/15	JLI	SW8260C	
Benzene	ND		7200	720	ug/Kg	1000	04/23/15	JLI	SW8260C	
Bromobenzene	ND		7200	720	ug/Kg	1000	04/23/15	JLI	SW8260C	
Bromochloromethane	ND		7200	720	ug/Kg	1000	04/23/15	JLI	SW8260C	
Bromodichloromethane	ND		7200	1400	ug/Kg	1000	04/23/15	JLI	SW8260C	
Bromoform	ND		7200	1400	ug/Kg	1000	04/23/15	JLI	SW8260C	
Bromomethane	ND		7200	2900	ug/Kg	1000	04/23/15	JLI	SW8260C	
Carbon Disulfide	ND		7200	1400	ug/Kg	1000	04/23/15	JLI	SW8260C	
Carbon tetrachloride	ND		7200	1400	ug/Kg	1000	04/23/15	JLI	SW8260C	
Chlorobenzene	ND		7200	720	ug/Kg	1000	04/23/15	JLI	SW8260C	
Chloroethane	ND		7200	720	ug/Kg	1000	04/23/15	JLI	SW8260C	
Chloroform	ND		7200	720	ug/Kg	1000	04/23/15	JLI	SW8260C	
Chloromethane	ND		7200	1400	ug/Kg	1000	04/23/15	JLI	SW8260C	
cis-1,2-Dichloroethene	ND		7200	720	ug/Kg	1000	04/23/15	JLI	SW8260C	
cis-1,3-Dichloropropene	ND		7200	720	ug/Kg	1000	04/23/15	JLI	SW8260C	
Dibromochloromethane	ND		7200	1400	ug/Kg	1000	04/23/15	JLI	SW8260C	
Dibromomethane	ND		7200	1400	ug/Kg	1000	04/23/15	JLI	SW8260C	
Dichlorodifluoromethane	ND		7200	720	ug/Kg	1000	04/23/15	JLI	SW8260C	
Ethylbenzene	ND		7200	720	ug/Kg	1000	04/23/15	JLI	SW8260C	
Hexachlorobutadiene	ND		7200	720	ug/Kg	1000	04/23/15	JLI	SW8260C	
Isopropylbenzene	17000		7200	720	ug/Kg	1000	04/23/15	JLI	SW8260C	
m&p-Xylene	ND		7200	1400	ug/Kg	1000	04/23/15	JLI	SW8260C	
Methyl Ethyl Ketone	ND		43000	7200	ug/Kg	1000	04/23/15	JLI	SW8260C	
Methyl t-butyl ether (MTBE)	ND		14000	1400	ug/Kg	1000	04/23/15	JLI	SW8260C	
Methylene chloride	ND		7200	7200	ug/Kg	1000	04/23/15	JLI	SW8260C	
Naphthalene	ND		7200	1400	ug/Kg	1000	04/23/15	JLI	SW8260C	
n-Butylbenzene	4400	J	7200	720	ug/Kg	1000	04/23/15	JLI	SW8260C	
n-Propylbenzene	25000		7200	1300	ug/Kg	1000	04/23/15	JLI	SW8260C	
o-Xylene	ND		7200	1400	ug/Kg	1000	04/23/15	JLI	SW8260C	
p-Isopropyltoluene	ND		7200	720	ug/Kg	1000	04/23/15	JLI	SW8260C	
sec-Butylbenzene	38000		7200	720	ug/Kg	1000	04/23/15	JLI	SW8260C	
Styrene	ND		7200	720	ug/Kg	1000	04/23/15	JLI	SW8260C	
tert-Butylbenzene	6300	J	7200	720	ug/Kg	1000	04/23/15	JLI	SW8260C	
Tetrachloroethene	ND		7200	1400	ug/Kg	1000	04/23/15	JLI	SW8260C	
Tetrahydrofuran (THF)	ND		14000	3600	ug/Kg	1000	04/23/15	JLI	SW8260C	1
Toluene	ND		7200	720	ug/Kg	1000	04/23/15	JLI	SW8260C	
trans-1,2-Dichloroethene	ND		7200	720	ug/Kg	1000	04/23/15	JLI	SW8260C	
trans-1,3-Dichloropropene	ND		7200	720	ug/Kg	1000	04/23/15	JLI	SW8260C	
trans-1,4-dichloro-2-butene	ND		14000	3600	ug/Kg	1000	04/23/15	JLI	SW8260C	
Trichloroethene	ND		7200	720	ug/Kg	1000	04/23/15	JLI	SW8260C	
Trichlorofluoromethane	ND		7200	1400	ug/Kg	1000	04/23/15	JLI	SW8260C	
Trichlorotrifluoroethane	ND		7200	720	ug/Kg	1000	04/23/15	JLI	SW8260C	
Vinyl chloride	ND		7200	720	ug/Kg	1000	04/23/15	JLI	SW8260C	
QA/QC Surrogates										
% 1,2-dichlorobenzene-d4	101				%	1000	04/23/15	JLI	70 - 130 %	

Project ID: 65 ECKFORD ST BROOKLYN NY
Client ID: B3 11-13 FT

Phoenix I.D.: BJ06335

Parameter	Result	RL/ PQL	LOD/ MDL	Units	Dilution	Date/Time	By	Reference	
% Bromofluorobenzene	145			%	1000	04/23/15	JLI	70 - 130 %	3
% Dibromofluoromethane	98			%	1000	04/23/15	JLI	70 - 130 %	
% Toluene-d8	93			%	1000	04/23/15	JLI	70 - 130 %	
1,4-dioxane									
1,4-dioxane	ND	140000	58000	ug/kg	1000	04/23/15	JLI	SW8260C	
QA/QC Surrogates									
% 1,2-dichlorobenzene-d4	103			%	1000	04/23/15	JLI	70 - 130 %	
% Bromofluorobenzene	104			%	1000	04/23/15	JLI	70 - 130 %	
% Toluene-d8	93			%	1000	04/23/15	JLI	70 - 130 %	
Volatiles									
1,1,1,2-Tetrachloroethane	ND	29000	1400	ug/Kg	1000	04/23/15	JLI	SW8260C	
Acrolein	ND	29000	3600	ug/Kg	1000	04/23/15	JLI	SW8260C	
Acrylonitrile	ND	29000	720	ug/Kg	1000	04/23/15	JLI	SW8260C	
Tert-butyl alcohol	ND	140000	29000	ug/Kg	1000	04/23/15	JLI	SW8260C	
Semivolatiles									
Acenaphthene	ND	7500	3300	ug/Kg	25	04/23/15	DD	SW8270D	
Acenaphthylene	ND	7500	3000	ug/Kg	25	04/23/15	DD	SW8270D	
Anthracene	ND	7500	3500	ug/Kg	25	04/23/15	DD	SW8270D	
Benz(a)anthracene	ND	7500	3600	ug/Kg	25	04/23/15	DD	SW8270D	
Benzo(a)pyrene	ND	7500	3500	ug/Kg	25	04/23/15	DD	SW8270D	
Benzo(b)fluoranthene	ND	7500	3700	ug/Kg	25	04/23/15	DD	SW8270D	
Benzo(ghi)perylene	ND	7500	3500	ug/Kg	25	04/23/15	DD	SW8270D	
Benzo(k)fluoranthene	ND	7500	3600	ug/Kg	25	04/23/15	DD	SW8270D	
Chrysene	ND	7500	3600	ug/Kg	25	04/23/15	DD	SW8270D	
Dibenz(a,h)anthracene	ND	7500	3500	ug/Kg	25	04/23/15	DD	SW8270D	
Fluoranthene	ND	7500	3500	ug/Kg	25	04/23/15	DD	SW8270D	
Fluorene	ND	7500	3500	ug/Kg	25	04/23/15	DD	SW8270D	
Indeno(1,2,3-cd)pyrene	ND	7500	3600	ug/Kg	25	04/23/15	DD	SW8270D	
Naphthalene	ND	7500	3100	ug/Kg	25	04/23/15	DD	SW8270D	
Phenanthrene	ND	7500	3100	ug/Kg	25	04/23/15	DD	SW8270D	
Pyrene	ND	7500	3700	ug/Kg	25	04/23/15	DD	SW8270D	
QA/QC Surrogates									
% 2-Fluorobiphenyl	Diluted Out			%	25	04/23/15	DD	30 - 115 %	
% Nitrobenzene-d5	Diluted Out			%	25	04/23/15	DD	23 - 120 %	
% Terphenyl-d14	Diluted Out			%	25	04/23/15	DD	18 - 137 %	

Project ID: 65 ECKFORD ST BROOKLYN NY
Client ID: B3 11-13 FT

Phoenix I.D.: BJ06335

Parameter	Result	RL/ PQL	LOD/ MDL	Units	Dilution	Date/Time	By	Reference

1 = This parameter is not certified by NY NELAC for this matrix. NY NELAC does not offer certification for all parameters at this time.
3 = This parameter exceeds laboratory specified limits.

RL/PQL=Reporting/Practical Quantitation Level (Equivalent to NELAC LOQ, Limit of Quanitation) ND=Not Detected
BRL=Below Reporting Level J=Estimated Below RL LOD=Limit of Detection MDL=Method Detection Limit

Comments:

Volatile Comment:
Elevated reporting limits for volatiles due to the presence of non-target compounds.
**Poor surrogate recovery was observed for volatiles due to matrix interference.

Semi-Volatile Comment:
Due to a matrix interference and/or the presence of a large amount of non-target material in the sample, a dilution was required resulting in an elevated RL for the semivolatile analysis.

All soils, solids and sludges are reported on a dry weight basis unless otherwise noted in the sample comments.

If there are any questions regarding this data, please call Phoenix Client Services at extension 200.
This report must not be reproduced except in full as defined by the attached chain of custody.

Phyllis Shiller, Laboratory Director
May 01, 2015
Reviewed and Released by: Ethan Lee, Project Manager

PHOENIX

Environmental Laboratories, Inc.
587 East Middle Turnpike, P.O.Box 370, Manchester, CT 06045
Tel. (860) 645-1102 Fax (860) 645-0823

ACCREDITED IN ACCORDANCE WITH nelac NY # 11301

Analysis Report

May 01, 2015

FOR: Attn: Mr. Charles B. Sosik, P.G.
Environmental Business Consultants
1808 Middle Country Rd
Ridge NY 11961-2406

Sample Information		Custody Information		Date	Time
Matrix:	SOLID	Collected by:	GS	04/21/15	10:00
Location Code:	EBC	Received by:	SW	04/22/15	15:51
Rush Request:	72 Hour	Analyzed by:	see "By" below		
P.O.#:					

Laboratory Data

SDG ID: GBJ06334
Phoenix ID: BJ06336

Project ID: 65 ECKFORD ST BROOKLYN NY
Client ID: B4 11-13 FT

Parameter	Result	RL/ PQL	LOD/ MDL	Units	Dilution	Date/Time	By	Reference
Percent Solid	78			%		04/22/15	I	SW846-%Solid
Soil Extraction SVOA PAH	Completed					04/22/15	BJ/VH	SW3545A
Field Extraction	Completed					04/21/15		SW5035A
Volatiles								
1,1,1,2-Tetrachloroethane	ND	7700	1500	ug/Kg	1000	04/23/15	JLI	SW8260C
1,1,1-Trichloroethane	ND	7700	770	ug/Kg	1000	04/23/15	JLI	SW8260C
1,1,2,2-Tetrachloroethane	ND	7700	1500	ug/Kg	1000	04/23/15	JLI	SW8260C
1,1,2-Trichloroethane	ND	7700	1500	ug/Kg	1000	04/23/15	JLI	SW8260C
1,1-Dichloroethane	ND	7700	1500	ug/Kg	1000	04/23/15	JLI	SW8260C
1,1-Dichloroethene	ND	7700	770	ug/Kg	1000	04/23/15	JLI	SW8260C
1,1-Dichloropropene	ND	7700	770	ug/Kg	1000	04/23/15	JLI	SW8260C
1,2,3-Trichlorobenzene	ND	7700	1500	ug/Kg	1000	04/23/15	JLI	SW8260C
1,2,3-Trichloropropane	ND	7700	770	ug/Kg	1000	04/23/15	JLI	SW8260C
1,2,4-Trichlorobenzene	ND	7700	1500	ug/Kg	1000	04/23/15	JLI	SW8260C
1,2,4-Trimethylbenzene	ND	7700	770	ug/Kg	1000	04/23/15	JLI	SW8260C
1,2-Dibromo-3-chloropropane	ND	7700	1500	ug/Kg	1000	04/23/15	JLI	SW8260C
1,2-Dibromoethane	ND	7700	770	ug/Kg	1000	04/23/15	JLI	SW8260C
1,2-Dichlorobenzene	ND	7700	770	ug/Kg	1000	04/23/15	JLI	SW8260C
1,2-Dichloroethane	ND	7700	770	ug/Kg	1000	04/23/15	JLI	SW8260C
1,2-Dichloropropane	ND	7700	1500	ug/Kg	1000	04/23/15	JLI	SW8260C
1,3,5-Trimethylbenzene	ND	7700	770	ug/Kg	1000	04/23/15	JLI	SW8260C
1,3-Dichlorobenzene	ND	7700	770	ug/Kg	1000	04/23/15	JLI	SW8260C
1,3-Dichloropropane	ND	7700	1500	ug/Kg	1000	04/23/15	JLI	SW8260C
1,4-Dichlorobenzene	ND	7700	770	ug/Kg	1000	04/23/15	JLI	SW8260C
2,2-Dichloropropane	ND	7700	770	ug/Kg	1000	04/23/15	JLI	SW8260C
2-Chlorotoluene	ND	7700	1500	ug/Kg	1000	04/23/15	JLI	SW8260C
2-Hexanone	ND	39000	7700	ug/Kg	1000	04/23/15	JLI	SW8260C

Project ID: 65 ECKFORD ST BROOKLYN NY
Client ID: B4 11-13 FT

Phoenix I.D.: BJ06336

Parameter	Result		RL/ PQL	LOD/ MDL	Units	Dilution	Date/Time	By	Reference	
2-Isopropyltoluene	11000		7700	770	ug/Kg	1000	04/23/15	JLI	SW8260C	1
4-Chlorotoluene	ND		7700	770	ug/Kg	1000	04/23/15	JLI	SW8260C	
4-Methyl-2-pentanone	ND		39000	7700	ug/Kg	1000	04/23/15	JLI	SW8260C	
Acetone	ND		77000	7700	ug/Kg	1000	04/23/15	JLI	SW8260C	
Acrylonitrile	ND		15000	770	ug/Kg	1000	04/23/15	JLI	SW8260C	
Benzene	ND		7700	770	ug/Kg	1000	04/23/15	JLI	SW8260C	
Bromobenzene	ND		7700	770	ug/Kg	1000	04/23/15	JLI	SW8260C	
Bromochloromethane	ND		7700	770	ug/Kg	1000	04/23/15	JLI	SW8260C	
Bromodichloromethane	ND		7700	1500	ug/Kg	1000	04/23/15	JLI	SW8260C	
Bromoform	ND		7700	1500	ug/Kg	1000	04/23/15	JLI	SW8260C	
Bromomethane	ND		7700	3100	ug/Kg	1000	04/23/15	JLI	SW8260C	
Carbon Disulfide	ND		7700	1500	ug/Kg	1000	04/23/15	JLI	SW8260C	
Carbon tetrachloride	ND		7700	1500	ug/Kg	1000	04/23/15	JLI	SW8260C	
Chlorobenzene	ND		7700	770	ug/Kg	1000	04/23/15	JLI	SW8260C	
Chloroethane	ND		7700	770	ug/Kg	1000	04/23/15	JLI	SW8260C	
Chloroform	ND		7700	770	ug/Kg	1000	04/23/15	JLI	SW8260C	
Chloromethane	ND		7700	1500	ug/Kg	1000	04/23/15	JLI	SW8260C	
cis-1,2-Dichloroethene	ND		7700	770	ug/Kg	1000	04/23/15	JLI	SW8260C	
cis-1,3-Dichloropropene	ND		7700	770	ug/Kg	1000	04/23/15	JLI	SW8260C	
Dibromochloromethane	ND		7700	1500	ug/Kg	1000	04/23/15	JLI	SW8260C	
Dibromomethane	ND		7700	1500	ug/Kg	1000	04/23/15	JLI	SW8260C	
Dichlorodifluoromethane	ND		7700	770	ug/Kg	1000	04/23/15	JLI	SW8260C	
Ethylbenzene	ND		7700	770	ug/Kg	1000	04/23/15	JLI	SW8260C	
Hexachlorobutadiene	ND		7700	770	ug/Kg	1000	04/23/15	JLI	SW8260C	
Isopropylbenzene	15000		7700	770	ug/Kg	1000	04/23/15	JLI	SW8260C	
m&p-Xylene	ND		7700	1500	ug/Kg	1000	04/23/15	JLI	SW8260C	
Methyl Ethyl Ketone	ND		46000	7700	ug/Kg	1000	04/23/15	JLI	SW8260C	
Methyl t-butyl ether (MTBE)	ND		15000	1500	ug/Kg	1000	04/23/15	JLI	SW8260C	
Methylene chloride	ND		7700	7700	ug/Kg	1000	04/23/15	JLI	SW8260C	
Naphthalene	ND		7700	1500	ug/Kg	1000	04/23/15	JLI	SW8260C	
n-Butylbenzene	7000	J	7700	770	ug/Kg	1000	04/23/15	JLI	SW8260C	
n-Propylbenzene	24000		7700	1400	ug/Kg	1000	04/23/15	JLI	SW8260C	
o-Xylene	ND		7700	1500	ug/Kg	1000	04/23/15	JLI	SW8260C	
p-Isopropyltoluene	ND		7700	770	ug/Kg	1000	04/23/15	JLI	SW8260C	
sec-Butylbenzene	32000		7700	770	ug/Kg	1000	04/23/15	JLI	SW8260C	
Styrene	ND		7700	770	ug/Kg	1000	04/23/15	JLI	SW8260C	
tert-Butylbenzene	5000	J	7700	770	ug/Kg	1000	04/23/15	JLI	SW8260C	
Tetrachloroethene	ND		7700	1500	ug/Kg	1000	04/23/15	JLI	SW8260C	
Tetrahydrofuran (THF)	ND		15000	3900	ug/Kg	1000	04/23/15	JLI	SW8260C	1
Toluene	ND		7700	770	ug/Kg	1000	04/23/15	JLI	SW8260C	
trans-1,2-Dichloroethene	ND		7700	770	ug/Kg	1000	04/23/15	JLI	SW8260C	
trans-1,3-Dichloropropene	ND		7700	770	ug/Kg	1000	04/23/15	JLI	SW8260C	
trans-1,4-dichloro-2-butene	ND		15000	3900	ug/Kg	1000	04/23/15	JLI	SW8260C	
Trichloroethene	ND		7700	770	ug/Kg	1000	04/23/15	JLI	SW8260C	
Trichlorofluoromethane	ND		7700	1500	ug/Kg	1000	04/23/15	JLI	SW8260C	
Trichlorotrifluoroethane	ND		7700	770	ug/Kg	1000	04/23/15	JLI	SW8260C	
Vinyl chloride	ND		7700	770	ug/Kg	1000	04/23/15	JLI	SW8260C	
QA/QC Surrogates										
% 1,2-dichlorobenzene-d4	101				%	1000	04/23/15	JLI	70 - 130 %	

Project ID: 65 ECKFORD ST BROOKLYN NY
Client ID: B4 11-13 FT

Phoenix I.D.: BJ06336

Parameter	Result	RL/ PQL	LOD/ MDL	Units	Dilution	Date/Time	By	Reference	
% Bromofluorobenzene	133			%	1000	04/23/15	JLI	70 - 130 %	3
% Dibromofluoromethane	96			%	1000	04/23/15	JLI	70 - 130 %	
% Toluene-d8	94			%	1000	04/23/15	JLI	70 - 130 %	
1,4-dioxane									
1,4-dioxane	ND	150000	62000	ug/kg	1000	04/23/15	JLI	SW8260C	
QA/QC Surrogates									
% 1,2-dichlorobenzene-d4	102			%	1000	04/23/15	JLI	70 - 130 %	
% Bromofluorobenzene	101			%	1000	04/23/15	JLI	70 - 130 %	
% Toluene-d8	94			%	1000	04/23/15	JLI	70 - 130 %	
Volatiles									
1,1,1,2-Tetrachloroethane	ND	31000	1500	ug/Kg	1000	04/23/15	JLI	SW8260C	
Acrolein	ND	31000	3900	ug/Kg	1000	04/23/15	JLI	SW8260C	
Acrylonitrile	ND	31000	770	ug/Kg	1000	04/23/15	JLI	SW8260C	
Tert-butyl alcohol	ND	150000	31000	ug/Kg	1000	04/23/15	JLI	SW8260C	
Semivolatiles									
Acenaphthene	ND	7300	3200	ug/Kg	25	04/23/15	DD	SW8270D	
Acenaphthylene	ND	7300	2900	ug/Kg	25	04/23/15	DD	SW8270D	
Anthracene	ND	7300	3400	ug/Kg	25	04/23/15	DD	SW8270D	
Benz(a)anthracene	ND	7300	3500	ug/Kg	25	04/23/15	DD	SW8270D	
Benzo(a)pyrene	ND	7300	3400	ug/Kg	25	04/23/15	DD	SW8270D	
Benzo(b)fluoranthene	ND	7300	3600	ug/Kg	25	04/23/15	DD	SW8270D	
Benzo(ghi)perylene	ND	7300	3400	ug/Kg	25	04/23/15	DD	SW8270D	
Benzo(k)fluoranthene	ND	7300	3500	ug/Kg	25	04/23/15	DD	SW8270D	
Chrysene	ND	7300	3500	ug/Kg	25	04/23/15	DD	SW8270D	
Dibenz(a,h)anthracene	ND	7300	3400	ug/Kg	25	04/23/15	DD	SW8270D	
Fluoranthene	ND	7300	3400	ug/Kg	25	04/23/15	DD	SW8270D	
Fluorene	ND	7300	3400	ug/Kg	25	04/23/15	DD	SW8270D	
Indeno(1,2,3-cd)pyrene	ND	7300	3500	ug/Kg	25	04/23/15	DD	SW8270D	
Naphthalene	ND	7300	3000	ug/Kg	25	04/23/15	DD	SW8270D	
Phenanthrene	ND	7300	3000	ug/Kg	25	04/23/15	DD	SW8270D	
Pyrene	ND	7300	3600	ug/Kg	25	04/23/15	DD	SW8270D	
QA/QC Surrogates									
% 2-Fluorobiphenyl	Diluted Out			%	25	04/23/15	DD	30 - 115 %	
% Nitrobenzene-d5	Diluted Out			%	25	04/23/15	DD	23 - 120 %	
% Terphenyl-d14	Diluted Out			%	25	04/23/15	DD	18 - 137 %	

Project ID: 65 ECKFORD ST BROOKLYN NY
Client ID: B4 11-13 FT

Phoenix I.D.: BJ06336

Parameter	Result	RL/ PQL	LOD/ MDL	Units	Dilution	Date/Time	By	Reference

1 = This parameter is not certified by NY NELAC for this matrix. NY NELAC does not offer certification for all parameters at this time.
3 = This parameter exceeds laboratory specified limits.

RL/PQL=Reporting/Practical Quantitation Level (Equivalent to NELAC LOQ, Limit of Quanitation) ND=Not Detected
BRL=Below Reporting Level J=Estimated Below RL LOD=Limit of Detection MDL=Method Detection Limit

Comments:

Volatile Comment:
Elevated reporting limits for volatiles due to the presence of non-target compounds.
**Poor surrogate recovery was observed for volatiles due to matrix interference.

Semi-Volatile Comment:
Due to a matrix interference and/or the presence of a large amount of non-target material in the sample, a dilution was required resulting in an elevated RL for the semivolatile analysis.

All soils, solids and sludges are reported on a dry weight basis unless otherwise noted in the sample comments.

If there are any questions regarding this data, please call Phoenix Client Services at extension 200.
This report must not be reproduced except in full as defined by the attached chain of custody.

Phyllis Shiller, Laboratory Director
May 01, 2015
Reviewed and Released by: Ethan Lee, Project Manager

PHOENIX

Environmental Laboratories, Inc.
587 East Middle Turnpike, P.O.Box 370, Manchester, CT 06045
Tel. (860) 645-1102 Fax (860) 645-0823

ACCREDITED IN ACCORDANCE WITH nelac NY # 11301

Analysis Report

May 01, 2015

FOR: Attn: Mr. Charles B. Sosik, P.G.
Environmental Business Consultants
1808 Middle Country Rd
Ridge NY 11961-2406

Sample Information		Custody Information		Date	Time
Matrix:	GROUND WATER	Collected by:	GS	04/21/15	9:10
Location Code:	EBC	Received by:	SW	04/22/15	15:51
Rush Request:	72 Hour	Analyzed by:	see "By" below		
P.O.#:					

Laboratory Data

SDG ID: GBJ06334
Phoenix ID: BJ06337

Project ID: 65 ECKFORD ST BROOKLYN NY
Client ID: GW 2

Parameter	Result		RL/ PQL	LOD/ MDL	Units	Dilution	Date/Time	By	Reference	
Volatiles										
1,1,1,2-Tetrachloroethane	ND		2.0	0.50	ug/L	2	04/23/15	HM	SW8260C	
1,1,1-Trichloroethane	ND		10	0.50	ug/L	2	04/23/15	HM	SW8260C	
1,1,2,2-Tetrachloroethane	ND		2.0	0.50	ug/L	2	04/23/15	HM	SW8260C	
1,1,2-Trichloroethane	ND		2.0	0.50	ug/L	2	04/23/15	HM	SW8260C	
1,1-Dichloroethane	ND		10	0.50	ug/L	2	04/23/15	HM	SW8260C	
1,1-Dichloroethene	ND		2.0	0.50	ug/L	2	04/23/15	HM	SW8260C	
1,1-Dichloropropene	ND		2.0	0.50	ug/L	2	04/23/15	HM	SW8260C	
1,2,3-Trichlorobenzene	ND		2.0	0.50	ug/L	2	04/23/15	HM	SW8260C	B
1,2,3-Trichloropropane	ND		2.0	0.50	ug/L	2	04/23/15	HM	SW8260C	
1,2,4-Trichlorobenzene	ND		2.0	0.50	ug/L	2	04/23/15	HM	SW8260C	B
1,2,4-Trimethylbenzene	0.65	J	2.0	0.50	ug/L	2	04/23/15	HM	SW8260C	
1,2-Dibromo-3-chloropropane	ND		2.0	1.0	ug/L	2	04/23/15	HM	SW8260C	
1,2-Dibromoethane	ND		2.0	0.50	ug/L	2	04/23/15	HM	SW8260C	
1,2-Dichlorobenzene	ND		2.0	0.50	ug/L	2	04/23/15	HM	SW8260C	
1,2-Dichloroethane	ND		1.2	0.50	ug/L	2	04/23/15	HM	SW8260C	
1,2-Dichloropropane	ND		2.0	0.50	ug/L	2	04/23/15	HM	SW8260C	
1,3,5-Trimethylbenzene	ND		2.0	0.50	ug/L	2	04/23/15	HM	SW8260C	
1,3-Dichlorobenzene	ND		2.0	0.50	ug/L	2	04/23/15	HM	SW8260C	
1,3-Dichloropropane	ND		2.0	0.50	ug/L	2	04/23/15	HM	SW8260C	
1,4-Dichlorobenzene	0.72	J	2.0	0.50	ug/L	2	04/23/15	HM	SW8260C	
2,2-Dichloropropane	ND		2.0	0.50	ug/L	2	04/23/15	HM	SW8260C	
2-Chlorotoluene	ND		2.0	0.50	ug/L	2	04/23/15	HM	SW8260C	
2-Hexanone	ND		5.0	5.0	ug/L	2	04/23/15	HM	SW8260C	
2-Isopropyltoluene	18		2.0	0.50	ug/L	2	04/23/15	HM	SW8260C	1
4-Chlorotoluene	ND		2.0	0.50	ug/L	2	04/23/15	HM	SW8260C	
4-Methyl-2-pentanone	ND		5.0	5.0	ug/L	2	04/23/15	HM	SW8260C	

Project ID: 65 ECKFORD ST BROOKLYN NY
Client ID: GW 2

Phoenix I.D.: BJ06337

Parameter	Result		RL/ PQL	LOD/ MDL	Units	Dilution	Date/Time	By	Reference	
Acetone	16	S	10	5.0	ug/L	2	04/23/15	HM	SW8260C	
Acrolein	ND		10	5.0	ug/L	2	04/23/15	HM	SW8260C	
Acrylonitrile	ND		10	5.0	ug/L	2	04/23/15	HM	SW8260C	
Benzene	ND		1.4	0.50	ug/L	2	04/23/15	HM	SW8260C	
Bromobenzene	ND		2.0	0.50	ug/L	2	04/23/15	HM	SW8260C	
Bromochloromethane	ND		2.0	0.50	ug/L	2	04/23/15	HM	SW8260C	
Bromodichloromethane	ND		2.0	0.50	ug/L	2	04/23/15	HM	SW8260C	
Bromoform	ND		10	0.50	ug/L	2	04/23/15	HM	SW8260C	
Bromomethane	ND		10	0.50	ug/L	2	04/23/15	HM	SW8260C	
Carbon Disulfide	ND		2.0	0.50	ug/L	2	04/23/15	HM	SW8260C	
Carbon tetrachloride	ND		2.0	0.50	ug/L	2	04/23/15	HM	SW8260C	
Chlorobenzene	ND		10	0.50	ug/L	2	04/23/15	HM	SW8260C	
Chloroethane	ND		10	0.50	ug/L	2	04/23/15	HM	SW8260C	
Chloroform	ND		10	0.50	ug/L	2	04/23/15	HM	SW8260C	
Chloromethane	ND		10	0.50	ug/L	2	04/23/15	HM	SW8260C	
cis-1,2-Dichloroethene	ND		2.0	0.50	ug/L	2	04/23/15	HM	SW8260C	
cis-1,3-Dichloropropene	ND		0.80	0.50	ug/L	2	04/23/15	HM	SW8260C	
Dibromochloromethane	ND		2.0	0.50	ug/L	2	04/23/15	HM	SW8260C	
Dibromomethane	ND		2.0	0.50	ug/L	2	04/23/15	HM	SW8260C	
Dichlorodifluoromethane	ND		2.0	0.50	ug/L	2	04/23/15	HM	SW8260C	
Ethylbenzene	ND		2.0	0.50	ug/L	2	04/23/15	HM	SW8260C	
Hexachlorobutadiene	ND		2.0	0.20	ug/L	2	04/23/15	HM	SW8260C	B
Isopropylbenzene	46		2.0	0.50	ug/L	2	04/23/15	HM	SW8260C	
m&p-Xylene	ND		2.0	0.50	ug/L	2	04/23/15	HM	SW8260C	
Methyl ethyl ketone	ND		5.0	5.0	ug/L	2	04/23/15	HM	SW8260C	
Methyl t-butyl ether (MTBE)	ND		2.0	0.50	ug/L	2	04/23/15	HM	SW8260C	
Methylene chloride	ND		6.0	2.0	ug/L	2	04/23/15	HM	SW8260C	
Naphthalene	ND		2.0	2.0	ug/L	2	04/23/15	HM	SW8260C	
n-Butylbenzene	8.5		2.0	0.50	ug/L	2	04/23/15	HM	SW8260C	
n-Propylbenzene	35		2.0	0.50	ug/L	2	04/23/15	HM	SW8260C	
o-Xylene	ND		2.0	0.50	ug/L	2	04/23/15	HM	SW8260C	
p-Isopropyltoluene	ND		2.0	0.50	ug/L	2	04/23/15	HM	SW8260C	
sec-Butylbenzene	39		2.0	0.50	ug/L	2	04/23/15	HM	SW8260C	
Styrene	ND		2.0	0.50	ug/L	2	04/23/15	HM	SW8260C	
tert-Butylbenzene	12		2.0	0.50	ug/L	2	04/23/15	HM	SW8260C	
Tetrachloroethene	ND		2.0	0.50	ug/L	2	04/23/15	HM	SW8260C	
Tetrahydrofuran (THF)	ND		10	5.0	ug/L	2	04/23/15	HM	SW8260C	1
Toluene	ND		2.0	0.50	ug/L	2	04/23/15	HM	SW8260C	
trans-1,2-Dichloroethene	ND		10	0.50	ug/L	2	04/23/15	HM	SW8260C	
trans-1,3-Dichloropropene	ND		0.80	0.50	ug/L	2	04/23/15	HM	SW8260C	
trans-1,4-dichloro-2-butene	ND		5.0	5.0	ug/L	2	04/23/15	HM	SW8260C	
Trichloroethene	ND		2.0	0.50	ug/L	2	04/23/15	HM	SW8260C	
Trichlorofluoromethane	ND		2.0	0.50	ug/L	2	04/23/15	HM	SW8260C	
Trichlorotrifluoroethane	ND		2.0	0.50	ug/L	2	04/23/15	HM	SW8260C	
Vinyl chloride	ND		2.0	0.50	ug/L	2	04/23/15	HM	SW8260C	
QA/QC Surrogates										
% 1,2-dichlorobenzene-d4	102				%	2	04/23/15	HM	70 - 130 %	
% Bromofluorobenzene	115				%	2	04/23/15	HM	70 - 130 %	
% Dibromofluoromethane	106				%	2	04/23/15	HM	70 - 130 %	

Project ID: 65 ECKFORD ST BROOKLYN NY
Client ID: GW 2

Phoenix I.D.: BJ06337

Parameter	Result	RL/ PQL	LOD/ MDL	Units	Dilution	Date/Time	By	Reference
% Toluene-d8	101			%	2	04/23/15	HM	70 - 130 %

1 = This parameter is not certified by NY NELAC for this matrix. NY NELAC does not offer certification for all parameters at this time.
B = Present in blank, no bias suspected.

RL/PQL=Reporting/Practical Quantitation Level (Equivalent to NELAC LOQ, Limit of Quanitation) ND=Not Detected
BRL=Below Reporting Level J=Estimated Below RL LOD=Limit of Detection MDL=Method Detection Limit

Comments:

Volatile Comment:
Elevated reporting limits for volatiles due to the presence of target and/or non-target compounds.

If there are any questions regarding this data, please call Phoenix Client Services at extension 200.
This report must not be reproduced except in full as defined by the attached chain of custody.

Phyllis Shiller, Laboratory Director
May 01, 2015
Reviewed and Released by: Ethan Lee, Project Manager

PHOENIX

Environmental Laboratories, Inc.
587 East Middle Turnpike, P.O.Box 370, Manchester, CT 06045
Tel. (860) 645-1102 Fax (860) 645-0823

ACCREDITED IN ACCORDANCE WITH nelac NY # 11301

Analysis Report

May 01, 2015

FOR: Attn: Mr. Charles B. Sosik, P.G.
Environmental Business Consultants
1808 Middle Country Rd
Ridge NY 11961-2406

Sample Information		Custody Information		Date	Time
Matrix:	GROUND WATER	Collected by:	GS	04/21/15	9:40
Location Code:	EBC	Received by:	SW	04/22/15	15:51
Rush Request:	72 Hour	Analyzed by:	see "By" below		
P.O.#:					

Laboratory Data

SDG ID: GBJ06334
Phoenix ID: BJ06338

Project ID: 65 ECKFORD ST BROOKLYN NY
Client ID: GW 3

Parameter	Result		RL/ PQL	LOD/ MDL	Units	Dilution	Date/Time	By	Reference	
Volatiles										
1,1,1,2-Tetrachloroethane	ND		2.0	0.50	ug/L	2	04/23/15	HM	SW8260C	
1,1,1-Trichloroethane	ND		10	0.50	ug/L	2	04/23/15	HM	SW8260C	
1,1,2,2-Tetrachloroethane	ND		2.0	0.50	ug/L	2	04/23/15	HM	SW8260C	
1,1,2-Trichloroethane	ND		2.0	0.50	ug/L	2	04/23/15	HM	SW8260C	
1,1-Dichloroethane	ND		10	0.50	ug/L	2	04/23/15	HM	SW8260C	
1,1-Dichloroethene	ND		2.0	0.50	ug/L	2	04/23/15	HM	SW8260C	
1,1-Dichloropropene	ND		2.0	0.50	ug/L	2	04/23/15	HM	SW8260C	
1,2,3-Trichlorobenzene	ND		2.0	0.50	ug/L	2	04/23/15	HM	SW8260C	B
1,2,3-Trichloropropane	ND		2.0	0.50	ug/L	2	04/23/15	HM	SW8260C	
1,2,4-Trichlorobenzene	ND		2.0	0.50	ug/L	2	04/23/15	HM	SW8260C	B
1,2,4-Trimethylbenzene	0.67	J	2.0	0.50	ug/L	2	04/23/15	HM	SW8260C	
1,2-Dibromo-3-chloropropane	ND		2.0	1.0	ug/L	2	04/23/15	HM	SW8260C	
1,2-Dibromoethane	ND		2.0	0.50	ug/L	2	04/23/15	HM	SW8260C	
1,2-Dichlorobenzene	ND		2.0	0.50	ug/L	2	04/23/15	HM	SW8260C	
1,2-Dichloroethane	ND		1.2	0.50	ug/L	2	04/23/15	HM	SW8260C	
1,2-Dichloropropane	ND		2.0	0.50	ug/L	2	04/23/15	HM	SW8260C	
1,3,5-Trimethylbenzene	ND		2.0	0.50	ug/L	2	04/23/15	HM	SW8260C	
1,3-Dichlorobenzene	ND		2.0	0.50	ug/L	2	04/23/15	HM	SW8260C	
1,3-Dichloropropane	ND		2.0	0.50	ug/L	2	04/23/15	HM	SW8260C	
1,4-Dichlorobenzene	ND		2.0	0.50	ug/L	2	04/23/15	HM	SW8260C	
2,2-Dichloropropane	ND		2.0	0.50	ug/L	2	04/23/15	HM	SW8260C	
2-Chlorotoluene	ND		2.0	0.50	ug/L	2	04/23/15	HM	SW8260C	
2-Hexanone	ND		5.0	5.0	ug/L	2	04/23/15	HM	SW8260C	
2-Isopropyltoluene	15		2.0	0.50	ug/L	2	04/23/15	HM	SW8260C	1
4-Chlorotoluene	ND		2.0	0.50	ug/L	2	04/23/15	HM	SW8260C	
4-Methyl-2-pentanone	ND		5.0	5.0	ug/L	2	04/23/15	HM	SW8260C	

Project ID: 65 ECKFORD ST BROOKLYN NY
Client ID: GW 3

Phoenix I.D.: BJ06338

Parameter	Result		RL/ PQL	LOD/ MDL	Units	Dilution	Date/Time	By	Reference	
Acetone	17	S	10	5.0	ug/L	2	04/23/15	HM	SW8260C	
Acrolein	ND		10	5.0	ug/L	2	04/23/15	HM	SW8260C	
Acrylonitrile	ND		10	5.0	ug/L	2	04/23/15	HM	SW8260C	
Benzene	ND		1.4	0.50	ug/L	2	04/23/15	HM	SW8260C	
Bromobenzene	ND		2.0	0.50	ug/L	2	04/23/15	HM	SW8260C	
Bromochloromethane	ND		2.0	0.50	ug/L	2	04/23/15	HM	SW8260C	
Bromodichloromethane	ND		2.0	0.50	ug/L	2	04/23/15	HM	SW8260C	
Bromoform	ND		10	0.50	ug/L	2	04/23/15	HM	SW8260C	
Bromomethane	ND		10	0.50	ug/L	2	04/23/15	HM	SW8260C	
Carbon Disulfide	ND		2.0	0.50	ug/L	2	04/23/15	HM	SW8260C	
Carbon tetrachloride	ND		2.0	0.50	ug/L	2	04/23/15	HM	SW8260C	
Chlorobenzene	ND		10	0.50	ug/L	2	04/23/15	HM	SW8260C	
Chloroethane	1.6	J	10	0.50	ug/L	2	04/23/15	HM	SW8260C	
Chloroform	ND		10	0.50	ug/L	2	04/23/15	HM	SW8260C	
Chloromethane	ND		10	0.50	ug/L	2	04/23/15	HM	SW8260C	
cis-1,2-Dichloroethene	ND		2.0	0.50	ug/L	2	04/23/15	HM	SW8260C	
cis-1,3-Dichloropropene	ND		0.80	0.50	ug/L	2	04/23/15	HM	SW8260C	
Dibromochloromethane	ND		2.0	0.50	ug/L	2	04/23/15	HM	SW8260C	
Dibromomethane	ND		2.0	0.50	ug/L	2	04/23/15	HM	SW8260C	
Dichlorodifluoromethane	ND		2.0	0.50	ug/L	2	04/23/15	HM	SW8260C	
Ethylbenzene	ND		2.0	0.50	ug/L	2	04/23/15	HM	SW8260C	
Hexachlorobutadiene	ND		2.0	0.20	ug/L	2	04/23/15	HM	SW8260C	B
Isopropylbenzene	27		2.0	0.50	ug/L	2	04/23/15	HM	SW8260C	
m&p-Xylene	ND		2.0	0.50	ug/L	2	04/23/15	HM	SW8260C	
Methyl ethyl ketone	ND		5.0	5.0	ug/L	2	04/23/15	HM	SW8260C	
Methyl t-butyl ether (MTBE)	ND		2.0	0.50	ug/L	2	04/23/15	HM	SW8260C	
Methylene chloride	ND		6.0	2.0	ug/L	2	04/23/15	HM	SW8260C	
Naphthalene	ND		2.0	2.0	ug/L	2	04/23/15	HM	SW8260C	
n-Butylbenzene	5.9		2.0	0.50	ug/L	2	04/23/15	HM	SW8260C	
n-Propylbenzene	27		2.0	0.50	ug/L	2	04/23/15	HM	SW8260C	
o-Xylene	ND		2.0	0.50	ug/L	2	04/23/15	HM	SW8260C	
p-Isopropyltoluene	ND		2.0	0.50	ug/L	2	04/23/15	HM	SW8260C	
sec-Butylbenzene	32		2.0	0.50	ug/L	2	04/23/15	HM	SW8260C	
Styrene	ND		2.0	0.50	ug/L	2	04/23/15	HM	SW8260C	
tert-Butylbenzene	8.4		2.0	0.50	ug/L	2	04/23/15	HM	SW8260C	
Tetrachloroethene	ND		2.0	0.50	ug/L	2	04/23/15	HM	SW8260C	
Tetrahydrofuran (THF)	ND		10	5.0	ug/L	2	04/23/15	HM	SW8260C	1
Toluene	ND		2.0	0.50	ug/L	2	04/23/15	HM	SW8260C	
trans-1,2-Dichloroethene	ND		10	0.50	ug/L	2	04/23/15	HM	SW8260C	
trans-1,3-Dichloropropene	ND		0.80	0.50	ug/L	2	04/23/15	HM	SW8260C	
trans-1,4-dichloro-2-butene	ND		5.0	5.0	ug/L	2	04/23/15	HM	SW8260C	
Trichloroethene	ND		2.0	0.50	ug/L	2	04/23/15	HM	SW8260C	
Trichlorofluoromethane	ND		2.0	0.50	ug/L	2	04/23/15	HM	SW8260C	
Trichlorotrifluoroethane	ND		2.0	0.50	ug/L	2	04/23/15	HM	SW8260C	
Vinyl chloride	ND		2.0	0.50	ug/L	2	04/23/15	HM	SW8260C	
QA/QC Surrogates										
% 1,2-dichlorobenzene-d4	102				%	2	04/23/15	HM	70 - 130 %	
% Bromofluorobenzene	109				%	2	04/23/15	HM	70 - 130 %	
% Dibromofluoromethane	104				%	2	04/23/15	HM	70 - 130 %	

Project ID: 65 ECKFORD ST BROOKLYN NY
Client ID: GW 3

Phoenix I.D.: BJ06338

Parameter	Result	RL/ PQL	LOD/ MDL	Units	Dilution	Date/Time	By	Reference
% Toluene-d8	100			%	2	04/23/15	HM	70 - 130 %

1 = This parameter is not certified by NY NELAC for this matrix. NY NELAC does not offer certification for all parameters at this time.
B = Present in blank, no bias suspected.

RL/PQL=Reporting/Practical Quantitation Level (Equivalent to NELAC LOQ, Limit of Quanitation) ND=Not Detected
BRL=Below Reporting Level J=Estimated Below RL LOD=Limit of Detection MDL=Method Detection Limit

Comments:

Volatile Comment:
Elevated reporting limits for volatiles due to the presence of target and/or non-target compounds.

If there are any questions regarding this data, please call Phoenix Client Services at extension 200.
This report must not be reproduced except in full as defined by the attached chain of custody.

Phyllis Shiller, Laboratory Director

May 01, 2015

Reviewed and Released by: Ethan Lee, Project Manager

PHOENIX

Environmental Laboratories, Inc.
587 East Middle Turnpike, P.O.Box 370, Manchester, CT 06045
Tel. (860) 645-1102 Fax (860) 645-0823

ACCREDITED IN ACCORDANCE WITH nelac NY # 11301

Analysis Report

May 01, 2015

FOR: Attn: Mr. Charles B. Sosik, P.G.
Environmental Business Consultants
1808 Middle Country Rd
Ridge NY 11961-2406

Sample Information		Custody Information		Date	Time
Matrix:	GROUND WATER	Collected by:	GS	04/21/15	10:10
Location Code:	EBC	Received by:	SW	04/22/15	15:51
Rush Request:	72 Hour	Analyzed by:	see "By" below		
P.O.#:					

Laboratory Data

SDG ID: GBJ06334
Phoenix ID: BJ06339

Project ID: 65 ECKFORD ST BROOKLYN NY
Client ID: GW 4

Parameter	Result	RL/ PQL	LOD/ MDL	Units	Dilution	Date/Time	By	Reference	
Volatiles									
1,1,1,2-Tetrachloroethane	ND	5.0	1.3	ug/L	5	04/24/15	HM	SW8260C	
1,1,1-Trichloroethane	ND	25	1.3	ug/L	5	04/24/15	HM	SW8260C	
1,1,2,2-Tetrachloroethane	ND	5.0	1.3	ug/L	5	04/24/15	HM	SW8260C	
1,1,2-Trichloroethane	ND	5.0	1.3	ug/L	5	04/24/15	HM	SW8260C	
1,1-Dichloroethane	ND	25	1.3	ug/L	5	04/24/15	HM	SW8260C	
1,1-Dichloroethene	ND	5.0	1.3	ug/L	5	04/24/15	HM	SW8260C	
1,1-Dichloropropene	ND	5.0	1.3	ug/L	5	04/24/15	HM	SW8260C	
1,2,3-Trichlorobenzene	ND	5.0	1.3	ug/L	5	04/24/15	HM	SW8260C	
1,2,3-Trichloropropane	ND	5.0	1.3	ug/L	5	04/24/15	HM	SW8260C	
1,2,4-Trichlorobenzene	ND	5.0	1.3	ug/L	5	04/24/15	HM	SW8260C	
1,2,4-Trimethylbenzene	ND	5.0	1.3	ug/L	5	04/24/15	HM	SW8260C	
1,2-Dibromo-3-chloropropane	ND	5.0	2.5	ug/L	5	04/24/15	HM	SW8260C	
1,2-Dibromoethane	ND	5.0	1.3	ug/L	5	04/24/15	HM	SW8260C	
1,2-Dichlorobenzene	ND	5.0	1.3	ug/L	5	04/24/15	HM	SW8260C	
1,2-Dichloroethane	ND	3.0	1.3	ug/L	5	04/24/15	HM	SW8260C	
1,2-Dichloropropane	ND	5.0	1.3	ug/L	5	04/24/15	HM	SW8260C	
1,3,5-Trimethylbenzene	ND	5.0	1.3	ug/L	5	04/24/15	HM	SW8260C	
1,3-Dichlorobenzene	ND	5.0	1.3	ug/L	5	04/24/15	HM	SW8260C	
1,3-Dichloropropane	ND	5.0	1.3	ug/L	5	04/24/15	HM	SW8260C	
1,4-Dichlorobenzene	ND	5.0	1.3	ug/L	5	04/24/15	HM	SW8260C	
2,2-Dichloropropane	ND	5.0	1.3	ug/L	5	04/24/15	HM	SW8260C	
2-Chlorotoluene	ND	5.0	1.3	ug/L	5	04/24/15	HM	SW8260C	
2-Hexanone	ND	13	13	ug/L	5	04/24/15	HM	SW8260C	
2-Isopropyltoluene	46	5.0	1.3	ug/L	5	04/24/15	HM	SW8260C	1
4-Chlorotoluene	ND	5.0	1.3	ug/L	5	04/24/15	HM	SW8260C	
4-Methyl-2-pentanone	ND	13	13	ug/L	5	04/24/15	HM	SW8260C	

Project ID: 65 ECKFORD ST BROOKLYN NY
Client ID: GW 4

Phoenix I.D.: BJ06339

Parameter	Result		RL/ PQL	LOD/ MDL	Units	Dilution	Date/Time	By	Reference	
Acetone	25	S	25	13	ug/L	5	04/24/15	HM	SW8260C	
Acrolein	ND		25	13	ug/L	5	04/24/15	HM	SW8260C	
Acrylonitrile	ND		25	13	ug/L	5	04/24/15	HM	SW8260C	
Benzene	ND		3.5	1.3	ug/L	5	04/24/15	HM	SW8260C	
Bromobenzene	ND		5.0	1.3	ug/L	5	04/24/15	HM	SW8260C	
Bromochloromethane	ND		5.0	1.3	ug/L	5	04/24/15	HM	SW8260C	
Bromodichloromethane	ND		5.0	1.3	ug/L	5	04/24/15	HM	SW8260C	
Bromoform	ND		25	1.3	ug/L	5	04/24/15	HM	SW8260C	
Bromomethane	ND		25	1.3	ug/L	5	04/24/15	HM	SW8260C	
Carbon Disulfide	ND		5.0	1.3	ug/L	5	04/24/15	HM	SW8260C	
Carbon tetrachloride	ND		5.0	1.3	ug/L	5	04/24/15	HM	SW8260C	
Chlorobenzene	ND		25	1.3	ug/L	5	04/24/15	HM	SW8260C	
Chloroethane	ND		25	1.3	ug/L	5	04/24/15	HM	SW8260C	
Chloroform	ND		25	1.3	ug/L	5	04/24/15	HM	SW8260C	
Chloromethane	ND		25	1.3	ug/L	5	04/24/15	HM	SW8260C	
cis-1,2-Dichloroethene	ND		5.0	1.3	ug/L	5	04/24/15	HM	SW8260C	
cis-1,3-Dichloropropene	ND		2.0	1.3	ug/L	5	04/24/15	HM	SW8260C	
Dibromochloromethane	ND		5.0	1.3	ug/L	5	04/24/15	HM	SW8260C	
Dibromomethane	ND		5.0	1.3	ug/L	5	04/24/15	HM	SW8260C	
Dichlorodifluoromethane	ND		5.0	1.3	ug/L	5	04/24/15	HM	SW8260C	
Ethylbenzene	ND		5.0	1.3	ug/L	5	04/24/15	HM	SW8260C	
Hexachlorobutadiene	ND		5.0	0.50	ug/L	5	04/24/15	HM	SW8260C	
Isopropylbenzene	110		5.0	1.3	ug/L	5	04/24/15	HM	SW8260C	
m&p-Xylene	ND		5.0	1.3	ug/L	5	04/24/15	HM	SW8260C	
Methyl ethyl ketone	ND		13	13	ug/L	5	04/24/15	HM	SW8260C	
Methyl t-butyl ether (MTBE)	ND		5.0	1.3	ug/L	5	04/24/15	HM	SW8260C	
Methylene chloride	ND		15	5.0	ug/L	5	04/24/15	HM	SW8260C	
Naphthalene	ND		5.0	5.0	ug/L	5	04/24/15	HM	SW8260C	
n-Butylbenzene	23		5.0	1.3	ug/L	5	04/24/15	HM	SW8260C	
n-Propylbenzene	130		5.0	1.3	ug/L	5	04/24/15	HM	SW8260C	
o-Xylene	ND		5.0	1.3	ug/L	5	04/24/15	HM	SW8260C	
p-Isopropyltoluene	ND		5.0	1.3	ug/L	5	04/24/15	HM	SW8260C	
sec-Butylbenzene	98		5.0	1.3	ug/L	5	04/24/15	HM	SW8260C	
Styrene	ND		5.0	1.3	ug/L	5	04/24/15	HM	SW8260C	
tert-Butylbenzene	25		5.0	1.3	ug/L	5	04/24/15	HM	SW8260C	
Tetrachloroethene	ND		5.0	1.3	ug/L	5	04/24/15	HM	SW8260C	
Tetrahydrofuran (THF)	ND		25	13	ug/L	5	04/24/15	HM	SW8260C	1
Toluene	ND		5.0	1.3	ug/L	5	04/24/15	HM	SW8260C	
trans-1,2-Dichloroethene	ND		25	1.3	ug/L	5	04/24/15	HM	SW8260C	
trans-1,3-Dichloropropene	ND		2.0	1.3	ug/L	5	04/24/15	HM	SW8260C	
trans-1,4-dichloro-2-butene	ND		13	13	ug/L	5	04/24/15	HM	SW8260C	
Trichloroethene	ND		5.0	1.3	ug/L	5	04/24/15	HM	SW8260C	
Trichlorofluoromethane	ND		5.0	1.3	ug/L	5	04/24/15	HM	SW8260C	
Trichlorotrifluoroethane	ND		5.0	1.3	ug/L	5	04/24/15	HM	SW8260C	
Vinyl chloride	ND		5.0	1.3	ug/L	5	04/24/15	HM	SW8260C	
QA/QC Surrogates										
% 1,2-dichlorobenzene-d4	102				%	5	04/24/15	HM	70 - 130 %	
% Bromofluorobenzene	122				%	5	04/24/15	HM	70 - 130 %	
% Dibromofluoromethane	102				%	5	04/24/15	HM	70 - 130 %	

Project ID: 65 ECKFORD ST BROOKLYN NY
Client ID: GW 4

Phoenix I.D.: BJ06339

Parameter	Result	RL/ PQL	LOD/ MDL	Units	Dilution	Date/Time	By	Reference
% Toluene-d8	100			%	5	04/24/15	HM	70 - 130 %

1 = This parameter is not certified by NY NELAC for this matrix. NY NELAC does not offer certification for all parameters at this time.

RL/PQL=Reporting/Practical Quantitation Level (Equivalent to NELAC LOQ, Limit of Quanitation) ND=Not Detected
BRL=Below Reporting Level LOD=Limit of Detection MDL=Method Detection Limit

Comments:

Volatile Comment:
Elevated reporting limits for volatiles due to the presence of target and/or non-target compounds.

If there are any questions regarding this data, please call Phoenix Client Services at extension 200.
This report must not be reproduced except in full as defined by the attached chain of custody.

Phyllis Shiller, Laboratory Director

May 01, 2015

Reviewed and Released by: Ethan Lee, Project Manager

PHOENIX

Environmental Laboratories, Inc.
587 East Middle Turnpike, P.O.Box 370, Manchester, CT 06045
Tel. (860) 645-1102 Fax (860) 645-0823

ACCREDITED IN ACCORDANCE WITH nelac NY # 11301

Analysis Report

May 01, 2015

FOR: Attn: Mr. Charles B. Sosik, P.G.
Environmental Business Consultants
1808 Middle Country Rd
Ridge NY 11961-2406

Sample Information		Custody Information		Date	Time
Matrix:	SOLID	Collected by:	GS	04/21/15	8:55
Location Code:	EBC	Received by:	SW	04/22/15	15:51
Rush Request:	72 Hour	Analyzed by:	see "By" below		
P.O.#:					

Laboratory Data

SDG ID: GBJ06334
Phoenix ID: BJ06340

Project ID: 65 ECKFORD ST BROOKLYN NY
Client ID: B2 2-4 FT

Parameter	Result		RL/ PQL	LOD/ MDL	Units	Dilution	Date/Time	By	Reference	
Silver	< 0.36		0.36	0.36	mg/Kg	1	04/25/15	EK	SW6010C	
Aluminum	8140		36	7.3	mg/Kg	10	04/24/15	EK	SW6010C	
Arsenic	4.0		0.7	0.73	mg/Kg	1	04/25/15	EK	SW6010C	
Barium	118		0.7	0.36	mg/Kg	1	04/25/15	EK	SW6010C	
Beryllium	0.51		0.29	0.15	mg/Kg	1	04/25/15	EK	SW6010C	
Calcium	11700		36	34	mg/Kg	10	04/24/15	EK	SW6010C	
Cadmium	0.41		0.36	0.15	mg/Kg	1	04/25/15	EK	SW6010C	
Cobalt	7.28		0.36	0.36	mg/Kg	1	04/25/15	EK	SW6010C	
Chromium	18.2		0.36	0.36	mg/Kg	1	04/25/15	EK	SW6010C	
Copper	65.1		0.36	0.36	mg/kg	1	04/25/15	EK	SW6010C	
Iron	19500		36	36	mg/Kg	10	04/24/15	EK	SW6010C	
Mercury	0.44	N	0.03	0.02	mg/Kg	1	04/24/15	RS	SW7471B	
Potassium	1490	N	7	2.8	mg/Kg	1	04/25/15	EK	SW6010C	
Magnesium	2710		3.6	3.6	mg/Kg	1	04/25/15	EK	SW6010C	
Manganese	454	*	3.6	3.6	mg/Kg	10	04/24/15	EK	SW6010C	
Sodium	397	N	7	3.1	mg/Kg	1	04/25/15	EK	SW6010C	B
Nickel	15.2		0.36	0.36	mg/Kg	1	04/25/15	EK	SW6010C	
Lead	186		7.3	3.6	mg/Kg	10	04/24/15	EK	SW6010C	
Antimony	< 1.8	N	1.8	1.8	mg/Kg	1	04/25/15	EK	SW6010C	
Selenium	< 1.5		1.5	1.2	mg/Kg	1	04/25/15	EK	SW6010C	
Thallium	< 1.5		1.5	1.5	mg/Kg	1	04/25/15	EK	SW6010C	
Vanadium	26.1		0.4	0.36	mg/Kg	1	04/25/15	EK	SW6010C	
Zinc	492		7.3	3.6	mg/Kg	10	04/24/15	EK	SW6010C	
Percent Solid	88				%		04/23/15	I	SW846-%Solid	
Soil Extraction for PCB	Completed						04/23/15	CC/H	SW3545A	
Mercury Digestion	Completed						04/24/15	I/I	SW7471B	
Total Metals Digest	Completed						04/23/15	CB/AG/I	SW3050B	

Project ID: 65 ECKFORD ST BROOKLYN NY
Client ID: B2 2-4 FT

Phoenix I.D.: BJ06340

Parameter	Result	RL/ PQL	LOD/ MDL	Units	Dilution	Date/Time	By	Reference
Polychlorinated Biphenyls								
PCB-1016	ND	38	38	ug/Kg	2	04/24/15	AW	SW8082A
PCB-1221	ND	38	38	ug/Kg	2	04/24/15	AW	SW8082A
PCB-1232	ND	38	38	ug/Kg	2	04/24/15	AW	SW8082A
PCB-1242	ND	38	38	ug/Kg	2	04/24/15	AW	SW8082A
PCB-1248	ND	38	38	ug/Kg	2	04/24/15	AW	SW8082A
PCB-1254	ND	38	38	ug/Kg	2	04/24/15	AW	SW8082A
PCB-1260	ND	38	38	ug/Kg	2	04/24/15	AW	SW8082A
PCB-1262	ND	38	38	ug/Kg	2	04/24/15	AW	SW8082A
PCB-1268	ND	38	38	ug/Kg	2	04/24/15	AW	SW8082A
QA/QC Surrogates								
% DCBP	89			%	2	04/24/15	AW	30 - 150 %
% TCMX	84			%	2	04/24/15	AW	30 - 150 %

B = Present in blank, no bias suspected.

RL/PQL=Reporting/Practical Quantitation Level (Equivalent to NELAC LOQ, Limit of Quanitation) ND=Not Detected
BRL=Below Reporting Level LOD=Limit of Detection MDL=Method Detection Limit

Comments:

Please be advised that the NY 375 soil criteria for chromium are based on hexavalent chromium and trivalent chromium.

All soils, solids and sludges are reported on a dry weight basis unless otherwise noted in the sample comments.

If there are any questions regarding this data, please call Phoenix Client Services at extension 200.
This report must not be reproduced except in full as defined by the attached chain of custody.

Phyllis Shiller, Laboratory Director
May 01, 2015
Reviewed and Released by: Ethan Lee, Project Manager

PHOENIX

Environmental Laboratories, Inc.
587 East Middle Turnpike, P.O.Box 370, Manchester, CT 06045
Tel. (860) 645-1102 Fax (860) 645-0823

ACCREDITED IN ACCORDANCE WITH nelac NY # 11301

Analysis Report

May 01, 2015

FOR: Attn: Mr. Charles B. Sosik, P.G.
Environmental Business Consultants
1808 Middle Country Rd
Ridge NY 11961-2406

Sample Information		Custody Information		Date	Time
Matrix:	SOLID	Collected by:	GS	04/21/15	9:25
Location Code:	EBC	Received by:	SW	04/22/15	15:51
Rush Request:	72 Hour	Analyzed by:	see "By" below		
P.O.#:					

Laboratory Data

SDG ID: GBJ06334
Phoenix ID: BJ06341

Project ID: 65 ECKFORD ST BROOKLYN NY
Client ID: B3 2-4 FT

Parameter	Result		RL/ PQL	LOD/ MDL	Units	Dilution	Date/Time	By	Reference	
Silver	< 0.32		0.32	0.32	mg/Kg	1	04/25/15	EK	SW6010C	
Aluminum	8100		32	6.5	mg/Kg	10	04/24/15	EK	SW6010C	
Arsenic	3.9		0.6	0.65	mg/Kg	1	04/25/15	EK	SW6010C	
Barium	64.5		0.6	0.32	mg/Kg	1	04/25/15	EK	SW6010C	
Beryllium	0.42		0.26	0.13	mg/Kg	1	04/25/15	EK	SW6010C	
Calcium	4220		3.2	3.0	mg/Kg	1	04/25/15	EK	SW6010C	
Cadmium	< 0.32		0.32	0.13	mg/Kg	1	04/25/15	EK	SW6010C	
Cobalt	6.98		0.32	0.32	mg/Kg	1	04/25/15	EK	SW6010C	
Chromium	17.6		0.32	0.32	mg/Kg	1	04/25/15	EK	SW6010C	
Copper	35.1		0.32	0.32	mg/kg	1	04/25/15	EK	SW6010C	
Iron	21000		32	32	mg/Kg	10	04/24/15	EK	SW6010C	
Mercury	0.30	N	0.03	0.02	mg/Kg	1	04/24/15	RS	SW7471B	
Potassium	1260	N	6	2.5	mg/Kg	1	04/25/15	EK	SW6010C	
Magnesium	2070		3.2	3.2	mg/Kg	1	04/25/15	EK	SW6010C	
Manganese	366	*	3.2	3.2	mg/Kg	10	04/24/15	EK	SW6010C	
Sodium	186	N	6	2.8	mg/Kg	1	04/25/15	EK	SW6010C	B
Nickel	13.6		0.32	0.32	mg/Kg	1	04/25/15	EK	SW6010C	
Lead	135		6.5	3.2	mg/Kg	10	04/24/15	EK	SW6010C	
Antimony	< 1.6	N	1.6	1.6	mg/Kg	1	04/25/15	EK	SW6010C	
Selenium	< 1.3		1.3	1.1	mg/Kg	1	04/25/15	EK	SW6010C	
Thallium	< 1.3		1.3	1.3	mg/Kg	1	04/25/15	EK	SW6010C	
Vanadium	26.2		0.3	0.32	mg/Kg	1	04/25/15	EK	SW6010C	
Zinc	60.0		0.6	0.32	mg/Kg	1	04/25/15	EK	SW6010C	
Percent Solid	92				%		04/23/15	I	SW846-%Solid	
Soil Extraction for PCB	Completed						04/23/15	CC/H	SW3545A	
Mercury Digestion	Completed						04/24/15	I/I	SW7471B	
Total Metals Digest	Completed						04/23/15	CB/AG/I	SW3050B	

Project ID: 65 ECKFORD ST BROOKLYN NY
Client ID: B3 2-4 FT

Phoenix I.D.: BJ06341

Parameter	Result	RL/ PQL	LOD/ MDL	Units	Dilution	Date/Time	By	Reference
Polychlorinated Biphenyls								
PCB-1016	ND	35	35	ug/Kg	2	04/24/15	AW	SW8082A
PCB-1221	ND	35	35	ug/Kg	2	04/24/15	AW	SW8082A
PCB-1232	ND	35	35	ug/Kg	2	04/24/15	AW	SW8082A
PCB-1242	ND	35	35	ug/Kg	2	04/24/15	AW	SW8082A
PCB-1248	ND	35	35	ug/Kg	2	04/24/15	AW	SW8082A
PCB-1254	ND	35	35	ug/Kg	2	04/24/15	AW	SW8082A
PCB-1260	ND	35	35	ug/Kg	2	04/24/15	AW	SW8082A
PCB-1262	ND	35	35	ug/Kg	2	04/24/15	AW	SW8082A
PCB-1268	ND	35	35	ug/Kg	2	04/24/15	AW	SW8082A
QA/QC Surrogates								
% DCBP	95			%	2	04/24/15	AW	30 - 150 %
% TCMX	91			%	2	04/24/15	AW	30 - 150 %

B = Present in blank, no bias suspected.

RL/PQL=Reporting/Practical Quantitation Level (Equivalent to NELAC LOQ, Limit of Quanitation) ND=Not Detected
BRL=Below Reporting Level LOD=Limit of Detection MDL=Method Detection Limit

Comments:

Please be advised that the NY 375 soil criteria for chromium are based on hexavalent chromium and trivalent chromium.

All soils, solids and sludges are reported on a dry weight basis unless otherwise noted in the sample comments.

If there are any questions regarding this data, please call Phoenix Client Services at extension 200.
This report must not be reproduced except in full as defined by the attached chain of custody.

Phyllis Shiller, Laboratory Director
May 01, 2015
Reviewed and Released by: Ethan Lee, Project Manager

Sample Criteria Exceedences Report

GBJ06334 - EBC

Criteria: NY: 375, 375RRS, 375RS

State: NY

SampNo	Acode	Phoenix Analyte	Criteria	Result	RL	Criteria	RL Criteria	Analysis Units
BJ06334	$8260MADPR	Tetrachloroethene	NY / 375-6.8 Volatiles / Residential	ND	7500	5500	5500	ug/Kg
BJ06334	$8260MADPR	Carbon tetrachloride	NY / 375-6.8 Volatiles / Residential	ND	7500	1400	1400	ug/Kg
BJ06334	$8260MADPR	Benzene	NY / 375-6.8 Volatiles / Residential	ND	7500	2900	2900	ug/Kg
BJ06334	$8260MADPR	1,2-Dichloroethane	NY / 375-6.8 Volatiles / Residential	ND	7500	2300	2300	ug/Kg
BJ06334	$8260MADPR	Vinyl chloride	NY / 375-6.8 Volatiles / Residential	ND	7500	210	210	ug/Kg
BJ06334	$8260MADPR	1,2-Dichloroethane	NY / 375-6.8 Volatiles / Residential Restricted	ND	7500	3100	3100	ug/Kg
BJ06334	$8260MADPR	Benzene	NY / 375-6.8 Volatiles / Residential Restricted	ND	7500	4800	4800	ug/Kg
BJ06334	$8260MADPR	Vinyl chloride	NY / 375-6.8 Volatiles / Residential Restricted	ND	7500	900	900	ug/Kg
BJ06334	$8260MADPR	Carbon tetrachloride	NY / 375-6.8 Volatiles / Residential Restricted	ND	7500	2400	2400	ug/Kg
BJ06334	$8260MADPR	Trichloroethene	NY / 375-6.8 Volatiles / Unrestricted Use Soil	ND	7500	470	470	ug/Kg
BJ06334	$8260MADPR	trans-1,2-Dichloroethene	NY / 375-6.8 Volatiles / Unrestricted Use Soil	ND	7500	190	190	ug/Kg
BJ06334	$8260MADPR	Toluene	NY / 375-6.8 Volatiles / Unrestricted Use Soil	840	7500	700	700	ug/Kg
BJ06334	$8260MADPR	Carbon tetrachloride	NY / 375-6.8 Volatiles / Unrestricted Use Soil	ND	7500	760	760	ug/Kg
BJ06334	$8260MADPR	Ethylbenzene	NY / 375-6.8 Volatiles / Unrestricted Use Soil	ND	7500	1000	1000	ug/Kg
BJ06334	$8260MADPR	n-Propylbenzene	NY / 375-6.8 Volatiles / Unrestricted Use Soil	7100	7500	3900	3900	ug/Kg
BJ06334	$8260MADPR	Methylene chloride	NY / 375-6.8 Volatiles / Unrestricted Use Soil	ND	7500	50	50	ug/Kg
BJ06334	$8260MADPR	Methyl t-butyl ether (MTBE)	NY / 375-6.8 Volatiles / Unrestricted Use Soil	ND	15000	930	930	ug/Kg
BJ06334	$8260MADPR	Methyl Ethyl Ketone	NY / 375-6.8 Volatiles / Unrestricted Use Soil	ND	45000	120	120	ug/Kg
BJ06334	$8260MADPR	Tetrachloroethene	NY / 375-6.8 Volatiles / Unrestricted Use Soil	ND	7500	1300	1300	ug/Kg
BJ06334	$8260MADPR	cis-1,2-Dichloroethene	NY / 375-6.8 Volatiles / Unrestricted Use Soil	ND	7500	250	250	ug/Kg
BJ06334	$8260MADPR	1,1,1-Trichloroethane	NY / 375-6.8 Volatiles / Unrestricted Use Soil	ND	7500	680	680	ug/Kg
BJ06334	$8260MADPR	Chlorobenzene	NY / 375-6.8 Volatiles / Unrestricted Use Soil	ND	7500	1100	1100	ug/Kg
BJ06334	$8260MADPR	Vinyl chloride	NY / 375-6.8 Volatiles / Unrestricted Use Soil	ND	7500	20	20	ug/Kg
BJ06334	$8260MADPR	Benzene	NY / 375-6.8 Volatiles / Unrestricted Use Soil	ND	7500	60	60	ug/Kg
BJ06334	$8260MADPR	Acetone	NY / 375-6.8 Volatiles / Unrestricted Use Soil	ND	75000	50	50	ug/Kg
BJ06334	$8260MADPR	1,4-Dichlorobenzene	NY / 375-6.8 Volatiles / Unrestricted Use Soil	ND	7500	1800	1800	ug/Kg
BJ06334	$8260MADPR	1,3-Dichlorobenzene	NY / 375-6.8 Volatiles / Unrestricted Use Soil	ND	7500	2400	2400	ug/Kg
BJ06334	$8260MADPR	1,2-Dichloroethane	NY / 375-6.8 Volatiles / Unrestricted Use Soil	ND	7500	20	20	ug/Kg
BJ06334	$8260MADPR	1,2-Dichlorobenzene	NY / 375-6.8 Volatiles / Unrestricted Use Soil	ND	7500	1100	1100	ug/Kg
BJ06334	$8260MADPR	1,1-Dichloroethene	NY / 375-6.8 Volatiles / Unrestricted Use Soil	ND	7500	330	330	ug/Kg
BJ06334	$8260MADPR	1,1-Dichloroethane	NY / 375-6.8 Volatiles / Unrestricted Use Soil	ND	7500	270	270	ug/Kg
BJ06334	$8260MADPR	Chloroform	NY / 375-6.8 Volatiles / Unrestricted Use Soil	ND	7500	370	370	ug/Kg
BJ06334	$DIOX_SMR	1,4-dioxane	NY / 375-6.8 Volatiles / Residential	ND	150000	9800	9800	ug/kg
BJ06334	$DIOX_SMR	1,4-dioxane	NY / 375-6.8 Volatiles / Residential Restricted	ND	150000	13000	13000	ug/kg
BJ06334	$DIOX_SMR	1,4-dioxane	NY / 375-6.8 Volatiles / Unrestricted Use Soil	ND	150000	100	100	ug/kg
BJ06334	$DP_8270SSR	Chrysene	NY / 375-6.8 Semivolatiles / Residential	24000	7100	1000	1000	ug/Kg
BJ06334	$DP_8270SSR	Benz(a)anthracene	NY / 375-6.8 Semivolatiles / Residential	22000	7100	1000	1000	ug/Kg
BJ06334	$DP_8270SSR	Indeno(1,2,3-cd)pyrene	NY / 375-6.8 Semivolatiles / Residential	8800	7100	500	500	ug/Kg
BJ06334	$DP_8270SSR	Benzo(a)pyrene	NY / 375-6.8 Semivolatiles / Residential	19000	7100	1000	1000	ug/Kg
BJ06334	$DP_8270SSR	Dibenz(a,h)anthracene	NY / 375-6.8 Semivolatiles / Residential	ND	7100	330	330	ug/Kg
BJ06334	$DP_8270SSR	Benzo(b)fluoranthene	NY / 375-6.8 Semivolatiles / Residential	22000	7100	1000	1000	ug/Kg
BJ06334	$DP_8270SSR	Benzo(k)fluoranthene	NY / 375-6.8 Semivolatiles / Residential	7400	7100	1000	1000	ug/Kg

Sample Criteria Exceedences Report

GBJ06334 - EBC

Criteria: NY: 375, 375RRS, 375RS

State: NY

SampNo	Acode	Phoenix Analyte	Criteria	Result	RL	Criteria	RL Criteria	Analysis Units
BJ06334	$DP_8270SSR	Indeno(1,2,3-cd)pyrene	NY / 375-6.8 Semivolatiles / Residential Restricted	8800	7100	500	500	ug/Kg
BJ06334	$DP_8270SSR	Dibenz(a,h)anthracene	NY / 375-6.8 Semivolatiles / Residential Restricted	ND	7100	330	330	ug/Kg
BJ06334	$DP_8270SSR	Chrysene	NY / 375-6.8 Semivolatiles / Residential Restricted	24000	7100	3900	3900	ug/Kg
BJ06334	$DP_8270SSR	Benzo(b)fluoranthene	NY / 375-6.8 Semivolatiles / Residential Restricted	22000	7100	1000	1000	ug/Kg
BJ06334	$DP_8270SSR	Benzo(a)pyrene	NY / 375-6.8 Semivolatiles / Residential Restricted	19000	7100	1000	1000	ug/Kg
BJ06334	$DP_8270SSR	Benz(a)anthracene	NY / 375-6.8 Semivolatiles / Residential Restricted	22000	7100	1000	1000	ug/Kg
BJ06334	$DP_8270SSR	Benzo(k)fluoranthene	NY / 375-6.8 Semivolatiles / Residential Restricted	7400	7100	3900	3900	ug/Kg
BJ06334	$DP_8270SSR	Indeno(1,2,3-cd)pyrene	NY / 375-6.8 Semivolatiles / Unrestricted Use Soil	8800	7100	500	500	ug/Kg
BJ06334	$DP_8270SSR	Benzo(k)fluoranthene	NY / 375-6.8 Semivolatiles / Unrestricted Use Soil	7400	7100	800	800	ug/Kg
BJ06334	$DP_8270SSR	Benzo(b)fluoranthene	NY / 375-6.8 Semivolatiles / Unrestricted Use Soil	22000	7100	1000	1000	ug/Kg
BJ06334	$DP_8270SSR	Benzo(a)pyrene	NY / 375-6.8 Semivolatiles / Unrestricted Use Soil	19000	7100	1000	1000	ug/Kg
BJ06334	$DP_8270SSR	Benz(a)anthracene	NY / 375-6.8 Semivolatiles / Unrestricted Use Soil	22000	7100	1000	1000	ug/Kg
BJ06334	$DP_8270SSR	Dibenz(a,h)anthracene	NY / 375-6.8 Semivolatiles / Unrestricted Use Soil	ND	7100	330	330	ug/Kg
BJ06334	$DP_8270SSR	Chrysene	NY / 375-6.8 Semivolatiles / Unrestricted Use Soil	24000	7100	1000	1000	ug/Kg
BJ06335	$8260MADPR	Vinyl chloride	NY / 375-6.8 Volatiles / Residential	ND	7200	210	210	ug/Kg
BJ06335	$8260MADPR	Tetrachloroethene	NY / 375-6.8 Volatiles / Residential	ND	7200	5500	5500	ug/Kg
BJ06335	$8260MADPR	Carbon tetrachloride	NY / 375-6.8 Volatiles / Residential	ND	7200	1400	1400	ug/Kg
BJ06335	$8260MADPR	Benzene	NY / 375-6.8 Volatiles / Residential	ND	7200	2900	2900	ug/Kg
BJ06335	$8260MADPR	1,2-Dichloroethane	NY / 375-6.8 Volatiles / Residential	ND	7200	2300	2300	ug/Kg
BJ06335	$8260MADPR	Benzene	NY / 375-6.8 Volatiles / Residential Restricted	ND	7200	4800	4800	ug/Kg
BJ06335	$8260MADPR	Carbon tetrachloride	NY / 375-6.8 Volatiles / Residential Restricted	ND	7200	2400	2400	ug/Kg
BJ06335	$8260MADPR	1,2-Dichloroethane	NY / 375-6.8 Volatiles / Residential Restricted	ND	7200	3100	3100	ug/Kg
BJ06335	$8260MADPR	Vinyl chloride	NY / 375-6.8 Volatiles / Residential Restricted	ND	7200	900	900	ug/Kg
BJ06335	$8260MADPR	Chlorobenzene	NY / 375-6.8 Volatiles / Unrestricted Use Soil	ND	7200	1100	1100	ug/Kg
BJ06335	$8260MADPR	trans-1,2-Dichloroethene	NY / 375-6.8 Volatiles / Unrestricted Use Soil	ND	7200	190	190	ug/Kg
BJ06335	$8260MADPR	Toluene	NY / 375-6.8 Volatiles / Unrestricted Use Soil	ND	7200	700	700	ug/Kg
BJ06335	$8260MADPR	Tetrachloroethene	NY / 375-6.8 Volatiles / Unrestricted Use Soil	ND	7200	1300	1300	ug/Kg
BJ06335	$8260MADPR	tert-Butylbenzene	NY / 375-6.8 Volatiles / Unrestricted Use Soil	6300	7200	5900	5900	ug/Kg
BJ06335	$8260MADPR	sec-Butylbenzene	NY / 375-6.8 Volatiles / Unrestricted Use Soil	38000	7200	11000	11000	ug/Kg
BJ06335	$8260MADPR	n-Propylbenzene	NY / 375-6.8 Volatiles / Unrestricted Use Soil	25000	7200	3900	3900	ug/Kg
BJ06335	$8260MADPR	Methylene chloride	NY / 375-6.8 Volatiles / Unrestricted Use Soil	ND	7200	50	50	ug/Kg
BJ06335	$8260MADPR	Methyl t-butyl ether (MTBE)	NY / 375-6.8 Volatiles / Unrestricted Use Soil	ND	14000	930	930	ug/Kg
BJ06335	$8260MADPR	Methyl Ethyl Ketone	NY / 375-6.8 Volatiles / Unrestricted Use Soil	ND	43000	120	120	ug/Kg
BJ06335	$8260MADPR	Ethylbenzene	NY / 375-6.8 Volatiles / Unrestricted Use Soil	ND	7200	1000	1000	ug/Kg
BJ06335	$8260MADPR	Trichloroethene	NY / 375-6.8 Volatiles / Unrestricted Use Soil	ND	7200	470	470	ug/Kg
BJ06335	$8260MADPR	Chloroform	NY / 375-6.8 Volatiles / Unrestricted Use Soil	ND	7200	370	370	ug/Kg
BJ06335	$8260MADPR	1,1-Dichloroethane	NY / 375-6.8 Volatiles / Unrestricted Use Soil	ND	7200	270	270	ug/Kg
BJ06335	$8260MADPR	Carbon tetrachloride	NY / 375-6.8 Volatiles / Unrestricted Use Soil	ND	7200	760	760	ug/Kg
BJ06335	$8260MADPR	Benzene	NY / 375-6.8 Volatiles / Unrestricted Use Soil	ND	7200	60	60	ug/Kg
BJ06335	$8260MADPR	Acetone	NY / 375-6.8 Volatiles / Unrestricted Use Soil	ND	72000	50	50	ug/Kg
BJ06335	$8260MADPR	1,4-Dichlorobenzene	NY / 375-6.8 Volatiles / Unrestricted Use Soil	ND	7200	1800	1800	ug/Kg

Sample Criteria Exceedences Report

GBJ06334 - EBC

Criteria: NY: 375, 375RRS, 375RS
State: NY

SampNo	Acode	Phoenix Analyte	Criteria	Result	RL	Criteria	RL Criteria	Analysis Units
BJ06335	$8260MADPR	1,3-Dichlorobenzene	NY / 375-6.8 Volatiles / Unrestricted Use Soil	ND	7200	2400	2400	ug/Kg
BJ06335	$8260MADPR	1,2-Dichloroethane	NY / 375-6.8 Volatiles / Unrestricted Use Soil	ND	7200	20	20	ug/Kg
BJ06335	$8260MADPR	1,2-Dichlorobenzene	NY / 375-6.8 Volatiles / Unrestricted Use Soil	ND	7200	1100	1100	ug/Kg
BJ06335	$8260MADPR	1,2,4-Trimethylbenzene	NY / 375-6.8 Volatiles / Unrestricted Use Soil	ND	7200	3600	3600	ug/Kg
BJ06335	$8260MADPR	1,1-Dichloroethene	NY / 375-6.8 Volatiles / Unrestricted Use Soil	ND	7200	330	330	ug/Kg
BJ06335	$8260MADPR	1,1,1-Trichloroethane	NY / 375-6.8 Volatiles / Unrestricted Use Soil	ND	7200	680	680	ug/Kg
BJ06335	$8260MADPR	Vinyl chloride	NY / 375-6.8 Volatiles / Unrestricted Use Soil	ND	7200	20	20	ug/Kg
BJ06335	$8260MADPR	cis-1,2-Dichloroethene	NY / 375-6.8 Volatiles / Unrestricted Use Soil	ND	7200	250	250	ug/Kg
BJ06335	$DIOX_SMR	1,4-dioxane	NY / 375-6.8 Volatiles / Residential	ND	140000	9800	9800	ug/kg
BJ06335	$DIOX_SMR	1,4-dioxane	NY / 375-6.8 Volatiles / Residential Restricted	ND	140000	13000	13000	ug/kg
BJ06335	$DIOX_SMR	1,4-dioxane	NY / 375-6.8 Volatiles / Unrestricted Use Soil	ND	140000	100	100	ug/kg
BJ06335	$DP_8270SSR	Chrysene	NY / 375-6.8 Semivolatiles / Residential	ND	7500	1000	1000	ug/Kg
BJ06335	$DP_8270SSR	Indeno(1,2,3-cd)pyrene	NY / 375-6.8 Semivolatiles / Residential	ND	7500	500	500	ug/Kg
BJ06335	$DP_8270SSR	Benz(a)anthracene	NY / 375-6.8 Semivolatiles / Residential	ND	7500	1000	1000	ug/Kg
BJ06335	$DP_8270SSR	Dibenz(a,h)anthracene	NY / 375-6.8 Semivolatiles / Residential	ND	7500	330	330	ug/Kg
BJ06335	$DP_8270SSR	Benzo(a)pyrene	NY / 375-6.8 Semivolatiles / Residential	ND	7500	1000	1000	ug/Kg
BJ06335	$DP_8270SSR	Benzo(k)fluoranthene	NY / 375-6.8 Semivolatiles / Residential	ND	7500	1000	1000	ug/Kg
BJ06335	$DP_8270SSR	Benzo(b)fluoranthene	NY / 375-6.8 Semivolatiles / Residential	ND	7500	1000	1000	ug/Kg
BJ06335	$DP_8270SSR	Indeno(1,2,3-cd)pyrene	NY / 375-6.8 Semivolatiles / Residential Restricted	ND	7500	500	500	ug/Kg
BJ06335	$DP_8270SSR	Dibenz(a,h)anthracene	NY / 375-6.8 Semivolatiles / Residential Restricted	ND	7500	330	330	ug/Kg
BJ06335	$DP_8270SSR	Chrysene	NY / 375-6.8 Semivolatiles / Residential Restricted	ND	7500	3900	3900	ug/Kg
BJ06335	$DP_8270SSR	Benzo(k)fluoranthene	NY / 375-6.8 Semivolatiles / Residential Restricted	ND	7500	3900	3900	ug/Kg
BJ06335	$DP_8270SSR	Benzo(a)pyrene	NY / 375-6.8 Semivolatiles / Residential Restricted	ND	7500	1000	1000	ug/Kg
BJ06335	$DP_8270SSR	Benzo(b)fluoranthene	NY / 375-6.8 Semivolatiles / Residential Restricted	ND	7500	1000	1000	ug/Kg
BJ06335	$DP_8270SSR	Benz(a)anthracene	NY / 375-6.8 Semivolatiles / Residential Restricted	ND	7500	1000	1000	ug/Kg
BJ06335	$DP_8270SSR	Benzo(b)fluoranthene	NY / 375-6.8 Semivolatiles / Unrestricted Use Soil	ND	7500	1000	1000	ug/Kg
BJ06335	$DP_8270SSR	Dibenz(a,h)anthracene	NY / 375-6.8 Semivolatiles / Unrestricted Use Soil	ND	7500	330	330	ug/Kg
BJ06335	$DP_8270SSR	Benzo(a)pyrene	NY / 375-6.8 Semivolatiles / Unrestricted Use Soil	ND	7500	1000	1000	ug/Kg
BJ06335	$DP_8270SSR	Chrysene	NY / 375-6.8 Semivolatiles / Unrestricted Use Soil	ND	7500	1000	1000	ug/Kg
BJ06335	$DP_8270SSR	Indeno(1,2,3-cd)pyrene	NY / 375-6.8 Semivolatiles / Unrestricted Use Soil	ND	7500	500	500	ug/Kg
BJ06335	$DP_8270SSR	Benzo(k)fluoranthene	NY / 375-6.8 Semivolatiles / Unrestricted Use Soil	ND	7500	800	800	ug/Kg
BJ06335	$DP_8270SSR	Benz(a)anthracene	NY / 375-6.8 Semivolatiles / Unrestricted Use Soil	ND	7500	1000	1000	ug/Kg
BJ06336	$8260MADPR	Tetrachloroethene	NY / 375-6.8 Volatiles / Residential	ND	7700	5500	5500	ug/Kg
BJ06336	$8260MADPR	Benzene	NY / 375-6.8 Volatiles / Residential	ND	7700	2900	2900	ug/Kg
BJ06336	$8260MADPR	1,2-Dichloroethane	NY / 375-6.8 Volatiles / Residential	ND	7700	2300	2300	ug/Kg
BJ06336	$8260MADPR	Carbon tetrachloride	NY / 375-6.8 Volatiles / Residential	ND	7700	1400	1400	ug/Kg
BJ06336	$8260MADPR	Vinyl chloride	NY / 375-6.8 Volatiles / Residential	ND	7700	210	210	ug/Kg
BJ06336	$8260MADPR	Carbon tetrachloride	NY / 375-6.8 Volatiles / Residential Restricted	ND	7700	2400	2400	ug/Kg
BJ06336	$8260MADPR	Benzene	NY / 375-6.8 Volatiles / Residential Restricted	ND	7700	4800	4800	ug/Kg
BJ06336	$8260MADPR	Vinyl chloride	NY / 375-6.8 Volatiles / Residential Restricted	ND	7700	900	900	ug/Kg
BJ06336	$8260MADPR	1,2-Dichloroethane	NY / 375-6.8 Volatiles / Residential Restricted	ND	7700	3100	3100	ug/Kg

Sample Criteria Exceedences Report

GBJ06334 - EBC

Criteria: NY: 375, 375RRS, 375RS

State: NY

SampNo	Acode	Phoenix Analyte	Criteria	Result	RL	Criteria	RL Criteria	Analysis Units
BJ06336	$8260MADPR	Toluene	NY / 375-6.8 Volatiles / Unrestricted Use Soil	ND	7700	700	700	ug/Kg
BJ06336	$8260MADPR	Tetrachloroethene	NY / 375-6.8 Volatiles / Unrestricted Use Soil	ND	7700	1300	1300	ug/Kg
BJ06336	$8260MADPR	1,3-Dichlorobenzene	NY / 375-6.8 Volatiles / Unrestricted Use Soil	ND	7700	2400	2400	ug/Kg
BJ06336	$8260MADPR	cis-1,2-Dichloroethene	NY / 375-6.8 Volatiles / Unrestricted Use Soil	ND	7700	250	250	ug/Kg
BJ06336	$8260MADPR	sec-Butylbenzene	NY / 375-6.8 Volatiles / Unrestricted Use Soil	32000	7700	11000	11000	ug/Kg
BJ06336	$8260MADPR	trans-1,2-Dichloroethene	NY / 375-6.8 Volatiles / Unrestricted Use Soil	ND	7700	190	190	ug/Kg
BJ06336	$8260MADPR	Trichloroethene	NY / 375-6.8 Volatiles / Unrestricted Use Soil	ND	7700	470	470	ug/Kg
BJ06336	$8260MADPR	n-Propylbenzene	NY / 375-6.8 Volatiles / Unrestricted Use Soil	24000	7700	3900	3900	ug/Kg
BJ06336	$8260MADPR	Methylene chloride	NY / 375-6.8 Volatiles / Unrestricted Use Soil	ND	7700	50	50	ug/Kg
BJ06336	$8260MADPR	Methyl t-butyl ether (MTBE)	NY / 375-6.8 Volatiles / Unrestricted Use Soil	ND	15000	930	930	ug/Kg
BJ06336	$8260MADPR	Vinyl chloride	NY / 375-6.8 Volatiles / Unrestricted Use Soil	ND	7700	20	20	ug/Kg
BJ06336	$8260MADPR	1,1-Dichloroethane	NY / 375-6.8 Volatiles / Unrestricted Use Soil	ND	7700	270	270	ug/Kg
BJ06336	$8260MADPR	1,1,1-Trichloroethane	NY / 375-6.8 Volatiles / Unrestricted Use Soil	ND	7700	680	680	ug/Kg
BJ06336	$8260MADPR	Chloroform	NY / 375-6.8 Volatiles / Unrestricted Use Soil	ND	7700	370	370	ug/Kg
BJ06336	$8260MADPR	Chlorobenzene	NY / 375-6.8 Volatiles / Unrestricted Use Soil	ND	7700	1100	1100	ug/Kg
BJ06336	$8260MADPR	Carbon tetrachloride	NY / 375-6.8 Volatiles / Unrestricted Use Soil	ND	7700	760	760	ug/Kg
BJ06336	$8260MADPR	Benzene	NY / 375-6.8 Volatiles / Unrestricted Use Soil	ND	7700	60	60	ug/Kg
BJ06336	$8260MADPR	Acetone	NY / 375-6.8 Volatiles / Unrestricted Use Soil	ND	77000	50	50	ug/Kg
BJ06336	$8260MADPR	1,4-Dichlorobenzene	NY / 375-6.8 Volatiles / Unrestricted Use Soil	ND	7700	1800	1800	ug/Kg
BJ06336	$8260MADPR	1,2-Dichloroethane	NY / 375-6.8 Volatiles / Unrestricted Use Soil	ND	7700	20	20	ug/Kg
BJ06336	$8260MADPR	1,2-Dichlorobenzene	NY / 375-6.8 Volatiles / Unrestricted Use Soil	ND	7700	1100	1100	ug/Kg
BJ06336	$8260MADPR	1,2,4-Trimethylbenzene	NY / 375-6.8 Volatiles / Unrestricted Use Soil	ND	7700	3600	3600	ug/Kg
BJ06336	$8260MADPR	1,1-Dichloroethene	NY / 375-6.8 Volatiles / Unrestricted Use Soil	ND	7700	330	330	ug/Kg
BJ06336	$8260MADPR	Methyl Ethyl Ketone	NY / 375-6.8 Volatiles / Unrestricted Use Soil	ND	46000	120	120	ug/Kg
BJ06336	$8260MADPR	Ethylbenzene	NY / 375-6.8 Volatiles / Unrestricted Use Soil	ND	7700	1000	1000	ug/Kg
BJ06336	$DIOX_SMR	1,4-dioxane	NY / 375-6.8 Volatiles / Residential	ND	150000	9800	9800	ug/kg
BJ06336	$DIOX_SMR	1,4-dioxane	NY / 375-6.8 Volatiles / Residential Restricted	ND	150000	13000	13000	ug/kg
BJ06336	$DIOX_SMR	1,4-dioxane	NY / 375-6.8 Volatiles / Unrestricted Use Soil	ND	150000	100	100	ug/kg
BJ06336	$DP_8270SSR	Benzo(k)fluoranthene	NY / 375-6.8 Semivolatiles / Residential	ND	7300	1000	1000	ug/Kg
BJ06336	$DP_8270SSR	Benz(a)anthracene	NY / 375-6.8 Semivolatiles / Residential	ND	7300	1000	1000	ug/Kg
BJ06336	$DP_8270SSR	Indeno(1,2,3-cd)pyrene	NY / 375-6.8 Semivolatiles / Residential	ND	7300	500	500	ug/Kg
BJ06336	$DP_8270SSR	Benzo(a)pyrene	NY / 375-6.8 Semivolatiles / Residential	ND	7300	1000	1000	ug/Kg
BJ06336	$DP_8270SSR	Dibenz(a,h)anthracene	NY / 375-6.8 Semivolatiles / Residential	ND	7300	330	330	ug/Kg
BJ06336	$DP_8270SSR	Benzo(b)fluoranthene	NY / 375-6.8 Semivolatiles / Residential	ND	7300	1000	1000	ug/Kg
BJ06336	$DP_8270SSR	Chrysene	NY / 375-6.8 Semivolatiles / Residential	ND	7300	1000	1000	ug/Kg
BJ06336	$DP_8270SSR	Dibenz(a,h)anthracene	NY / 375-6.8 Semivolatiles / Residential Restricted	ND	7300	330	330	ug/Kg
BJ06336	$DP_8270SSR	Chrysene	NY / 375-6.8 Semivolatiles / Residential Restricted	ND	7300	3900	3900	ug/Kg
BJ06336	$DP_8270SSR	Indeno(1,2,3-cd)pyrene	NY / 375-6.8 Semivolatiles / Residential Restricted	ND	7300	500	500	ug/Kg
BJ06336	$DP_8270SSR	Benz(a)anthracene	NY / 375-6.8 Semivolatiles / Residential Restricted	ND	7300	1000	1000	ug/Kg
BJ06336	$DP_8270SSR	Benzo(b)fluoranthene	NY / 375-6.8 Semivolatiles / Residential Restricted	ND	7300	1000	1000	ug/Kg
BJ06336	$DP_8270SSR	Benzo(a)pyrene	NY / 375-6.8 Semivolatiles / Residential Restricted	ND	7300	1000	1000	ug/Kg
BJ06336	$DP_8270SSR	Benzo(k)fluoranthene	NY / 375-6.8 Semivolatiles / Residential Restricted	ND	7300	3900	3900	ug/Kg

Sample Criteria Exceedences Report

GBJ06334 - EBC

Criteria: NY: 375, 375RRS, 375RS

State: NY

SampNo	Acode	Phoenix Analyte	Criteria	Result	RL	Criteria	RL Criteria	Analysis Units
BJ06336	$DP_8270SSR	Indeno(1,2,3-cd)pyrene	NY / 375-6.8 Semivolatiles / Unrestricted Use Soil	ND	7300	500	500	ug/Kg
BJ06336	$DP_8270SSR	Benzo(a)pyrene	NY / 375-6.8 Semivolatiles / Unrestricted Use Soil	ND	7300	1000	1000	ug/Kg
BJ06336	$DP_8270SSR	Dibenz(a,h)anthracene	NY / 375-6.8 Semivolatiles / Unrestricted Use Soil	ND	7300	330	330	ug/Kg
BJ06336	$DP_8270SSR	Benz(a)anthracene	NY / 375-6.8 Semivolatiles / Unrestricted Use Soil	ND	7300	1000	1000	ug/Kg
BJ06336	$DP_8270SSR	Chrysene	NY / 375-6.8 Semivolatiles / Unrestricted Use Soil	ND	7300	1000	1000	ug/Kg
BJ06336	$DP_8270SSR	Benzo(b)fluoranthene	NY / 375-6.8 Semivolatiles / Unrestricted Use Soil	ND	7300	1000	1000	ug/Kg
BJ06336	$DP_8270SSR	Benzo(k)fluoranthene	NY / 375-6.8 Semivolatiles / Unrestricted Use Soil	ND	7300	800	800	ug/Kg
BJ06340	CU-SM	Copper	NY / 375-6.8 Metals / Unrestricted Use Soil	65.1	0.36	50	50	mg/kg
BJ06340	HG-SM	Mercury	NY / 375-6.8 Metals / Unrestricted Use Soil	0.44	0.03	0.18	0.18	mg/Kg
BJ06340	PB-SMDP	Lead	NY / 375-6.8 Metals / Unrestricted Use Soil	186	7.3	63	63	mg/Kg
BJ06340	ZN-SMDP	Zinc	NY / 375-6.8 Metals / Unrestricted Use Soil	492	7.3	109	109	mg/Kg
BJ06341	HG-SM	Mercury	NY / 375-6.8 Metals / Unrestricted Use Soil	0.30	0.03	0.18	0.18	mg/Kg
BJ06341	PB-SMDP	Lead	NY / 375-6.8 Metals / Unrestricted Use Soil	135	6.5	63	63	mg/Kg

Phoenix Laboratories does not assume responsibility for the data contained in this report. It is provided as an additional tool to identify requested criteria exceedences. All efforts are made to ensure the accuracy of the data (obtained from appropriate agencies). A lack of exceedence information does not necessarily suggest conformance to the criteria. It is ultimately the site professional's responsibility to determine appropriate compliance.

Environmental Laboratories, Inc.
587 East Middle Turnpike, P.O.Box 370, Manchester, CT 06045
Tel. (860) 645-1102 Fax (860) 645-0823

NY Temperature Narration

May 01, 2015

SDG I.D.: GBJ06334

The samples in this delivery group were received at 4°C.
(Note acceptance criteria is above freezing up to 6°C)

Cooler: Yes ☐ No ☐
Coolant: IPK ☐ ICE ☐ No ☐
Temp ° C Pg 1 of 1

NY/NJ CHAIN OF CUSTODY RECORD

PHOENIX Environmental Laboratories, Inc.

587 East Middle Turnpike, P.O. Box 370, Manchester, CT 06040
Email: info@phoenixlabs.com Fax (860) 645-0823
Client Services (860) 645-8726

Contact Options:
☐ Fax:
☐ Phone:
☒ Email: File

Customer: EBC
Address: 1808 Middle Country Rd Ridge NY

Project: 65 Eckford St, Brooklyn NY
Report to: EBC
Invoice to: EBC

Project P.O:

This section MUST be completed with Bottle Quantities.

Client Sample - Information - Identification

Sampler's Signature: Greg Swinson Date: 4/21/15

Matrix Code:
DW=Drinking Water **GW**=Ground Water **SW**=Surface Water **WW**=Waste Water
RW=Raw Water **SE**=Sediment **SL**=Sludge **S**=Soil **SD**=Solid **W**=Wipe
OIL=Oil **B**=Bulk **L**=Liquid

Analysis Request

PHOENIX USE ONLY SAMPLE #	Customer Sample Identification	Sample Matrix	Date Sampled	Time Sampled	VOCs 8260	SVOCs 8270	PCBs	Metals								Soil VOA Vials ☒ methanol [ ] H2O	GL Soil container (8) oz	GL Soil container ( ) oz	40 ml VOA Vial [ ] As is ☒ HCl	GL Amber 1000ml [ ] As is [ ] H2SO4	PL As is [ ] 250ml [ ] 500ml [ ] 1000ml	PL H2SO4 [ ] 250ml [ ] 500ml	PL HNO3 250ml	PL NaOH 250ml	Bacteria Bottle
06334	B2 11-13'	S	4/21	900	X	X										3	1								
06335	B3 11-13'	S	↓	930	X	X										3	1								
06336	B4 11-13'	S	↓	1000	X	X										3	1								
06337	GW2	GW	↓	910	X														3						
06338	GW3	GW	↓	940	X														3						
06339	GW4	GW	↓	1010	X														3						
06340	* B2 0-2'	S	4/21	955			X	X									1								
06341	(*) B3 0-2	S	↓	925			X	X									1								

Relinquished by:	Accepted by:	Date:	Time:
[signature]	[signature]	4-22-15	12:00
[signature]	[signature]	4-22-15	1551

Turnaround:
☐ 1 Day*
☐ 2 Days*
☐ 3 Days*
☒ 5 Days
☐ 10 Days
☐ Other
* SURCHARGE APPLIES

NJ
☐ Res. Criteria
☐ Non-Res. Criteria
☐ Impact to GW Soil Cleanup Criteria
☐ GW Criteria

NY
☐ TAGM 4046 GW
☐ TAGM 4046 SOIL
☒ NY375 Unrestricted Use Soil
☒ NY375 Residential Soil
☒ Restricted/Residential
☐ Commercial
☐ Industrial

Data Format
☐ Phoenix Std Report
☒ Excel
☒ PDF
☐ GIS/Key
☒ EQuIS
☐ NJ Hazsite EDD
☒ NY EZ EDD (ASP)
☐ Other

Data Package
☐ NJ Reduced Deliv. *
☒ NY Enhanced (ASP B) *
☐ Other

Comments, Special Requirements or Regulations:
*also Rcvd soil voas 3 jars labeled B2(2-4)
(*) also Rcvd soil voas 3 jars labeled B3(2-4) (CP)

State where samples were collected: NY

Cooler: Yes [ ] No [ ]
Coolant: IPK [ ] ICE [ ] No [ ]
Temp ° C Pg 1 of 1

PHOENIX Environmental Laboratories, Inc.

NY/NJ CHAIN OF CUSTODY RECORD

587 East Middle Turnpike, P.O. Box 370, Manchester, CT 06040
Email: info@phoenixlabs.com Fax (860) 645-0823
Client Services (860) 645-8726

Contact Options:
[ ] Fax:
[ ] Phone:
[X] Email: File

Customer: EBC
Address: 1808 Middle Country Rd Ridge NY

Project: 65 Eckford St. Brooklyn NY
Report to: EBC
Invoice to: EBC
Project P.O:

This section MUST be completed with Bottle Quantities.

Client Sample - Information - Identification

Sampler's Signature: Greg Swinson Date: 4/21/15

Matrix Code:
DW=Drinking Water **GW**=Ground Water **SW**=Surface Water **WW**=Waste Water
RW=Raw Water **SE**=Sediment **SL**=Sludge **S**=Soil **SD**=Solid **W**=Wipe
OIL=Oil **B**=Bulk **L**=Liquid

Analysis Request

PHOENIX USE ONLY SAMPLE #	Customer Sample Identification	Sample Matrix	Date Sampled	Time Sampled	VOCs 8260	SVOCs 8270 (PAH)	PCBs	Metals	Soil VOA Vials [X] methanol [ ] H2O	GL Soil container (8) oz	GL Soil container ( ) oz	40 ml VOA Vial [ ] As is [X] HCl	GL Amber 1000ml [ ] As is [ ] H2SO4	PL As is [ ] 250ml [ ] 500ml [ ] 1000ml	PL H2SO4 [ ] 250ml [ ] 500ml	PL HNO3 250ml	PL NaOH 250ml	Bacteria Bottle
06334	B2 11-13'	S	4/21	900	X	X				3	1							
06335	B3 11-13'	S	↓	930	X	X				3	1							
06336	B4 11-13'	S	↓	1000	X	X				3	1							
06337	GW2	GW	↓	910	X							3						
06338	GW3	GW	↓	940	X							3						
06339	GW4	GW	↓	1010	X							3						
06340	* B2 0-2'	S	4/21	~~955~~			X	X			1							
06341	(*) B3 0-2	S	↓	925			X	X			1							

Relinquished by:	Accepted by:	Date:	Time:
[signature]	[signature]	4-22-15	12:00
[signature]	[signature]	4-22-15	1551

Comments, Special Requirements or Regulations:
*also rcvd soil voas 3 jars labeled B2(2-4)
(*) also rcvd soil voas 3 jars labeled B3(2-4) (CP)
S/b B2 2-4 & B3 2-4 per Greg @ EBC. 4-23-15 (SW)

Turnaround:
[ ] 1 Day*
[ ] 2 Days*
[ ] 3 Days*
[X] 5 Days
[ ] 10 Days
[ ] Other
* SURCHARGE APPLIES

NJ
[ ] Res. Criteria
[ ] Non-Res. Criteria
[ ] Impact to GW Soil Cleanup Criteria
[ ] GW Criteria

NY
[ ] TAGM 4046 GW
[ ] TAGM 4046 SOIL
[X] NY375 Unrestricted Use Soil
[X] NY375 Residential Soil
[X] Restricted/Residential
[ ] Commercial
[ ] Industrial

Data Format
[ ] Phoenix Std Report
[X] Excel
[X] PDF
[ ] GIS/Key
[X] EQuIS
[ ] NJ Hazsite EDD
[X] NY EZ EDD (ASP)
[ ] Other

Data Package
[ ] NJ Reduced Deliv. *
[X] NY Enhanced (ASP B) *
[ ] Other

State where samples were collected: NY

PHOENIX
Environmental Laboratories, Inc.

Thursday, March 26, 2015

Attn: Mr. Charles B. Sosik, P.G.
Environmental Business Consultants
1808 Middle Country Rd
Ridge NY 11961-2406

Project ID: 65 ECKFORD ST BROOKLYN NY
Sample ID#s: BH78103 - BH78107

This laboratory is in compliance with the NELAC requirements of procedures used except where indicated.

This report contains results for the parameters tested, under the sampling conditions described on the Chain Of Custody, as received by the laboratory.

All soils, solids and sludges are reported on a dry weight basis unless otherwise noted in the sample comments.

A scanned version of the COC form accompanies the analytical report and is an exact duplicate of the original.

Enclosed are revised Analysis Report pages. Please replace and discard the original pages. If you have any questions concerning this testing, please do not hesitate to contact Phoenix Client Services at ext. 200.

Sincerely yours,

Phyllis Shiller
Laboratory Director

NELAC - #NY11301
CT Lab Registration #PH-0618
MA Lab Registration #MA-CT-007
ME Lab Registration #CT-007
NH Lab Registration #213693-A,B
NJ Lab Registration #CT-003
NY Lab Registration #11301
PA Lab Registration #68-03530
RI Lab Registration #63
VT Lab Registration #VT11301

587 East Middle Turnpike, P.O. Box 370, Manchester, CT 06040
Telephone (860) 645-1102 Fax (860) 645-0823

Environmental Laboratories, Inc.
587 East Middle Turnpike, P.O.Box 370, Manchester, CT 06045
Tel. (860) 645-1102 Fax (860) 645-0823

ACCREDITED IN ACCORDANCE WITH nelac NY # 11301

SDG Comments

March 26, 2015

SDG I.D.: GBH78103

Version 1: Analysis results minus QC and forms.

Version 2: Complete report with QC and forms.

8260 Volatile Organics:
1,2-Dibromoethane, 1,2,3 Trichloropropane, and 1,2-Dibromo-3-chloropropane do not meet NY TOGS GA criteria, these compounds are analyzed by GC/FID method 504 or 8011 to achieve this criteria.

Please be advised that the NY 375 soil criteria for chromium are based on hexavalent chromium and trivalent chromium.

Environmental Laboratories, Inc.
587 East Middle Turnpike, P.O.Box 370, Manchester, CT 06045
Tel. (860) 645-1102 Fax (860) 645-0823

ACCREDITED IN ACCORDANCE WITH nelac NY # 11301

NY ANALYTICAL SERVICES PROTOCOL DATA PACKAGE

Client: Environmental Business Consultants

Project: 65 ECKFORD ST BROOKLYN NY

Laboratory Project: GBH78103

Environmental Laboratories, Inc.
587 East Middle Turnpike, P.O.Box 370, Manchester, CT 06040
Tel. (860) 645-1102 Fax (860) 645-0823

ACCREDITED IN ACCORDANCE WITH nelac NY # 11301

NY Analytical Services Protocol Format

March 26, 2015 **SDG I.D.: GBH78103**

Environmental Business Consultants 65 ECKFORD ST BROOKLYN NY

Methodology Summary

Volatiles

USEPA SW-846 Test Methods for Evaluating Solid Waste Physical/Chemical Methods 3rd Ed. Update V, Method 8260C and Environmental Protection Agency, EPA-600/4-79-020, Revised March 1983 (Methods 624) as printed in 40CFR part 136.

Accelerated Solvent Extraction (ASE)

Soil Sample - USEPA SW-846 Test Methods for Evaluating Solid Waste Physical/Chemical Methods 3rd Ed.Update III, Method 3545A.

Mercury Prep

Soil Sample - USEPA SW-846 Test Methods for Evaluating Solid Waste Physical/Chemical Methods 3rd Ed. Update IV, Method 7471B.

Metals

ICP :
USEPA SW-846 Test Methods for Evaluating Solid Waste Physical/Chemical Methods 3rd Ed. Update IV, Method 6010C.
Mercury:
USEPA SW-846 Test Methods for Evaluating Solid Waste Physical/Chemical Methods Update III, 7471

Semivolatile Organic Compounds

USEPA SW-846 Test Methods for Evaluating Solid Waste Physical/Chemical Methods 3rd Ed. Update IV, Method 8270D.

Sample Id Cross Reference

Client Id	Lab Id	Matrix
B1 FILL 0-2FT	BH78103	SOIL
B1 13-15FT WT	BH78104	SOIL
B2 FILL 0-2FT	BH78105	SOIL
B2 10-12FT WT	BH78106	SOIL
B1 GW	BH78107	GROUND WATER

PHOENIX

Environmental Laboratories, Inc.
587 East Middle Turnpike, P.O.Box 370, Manchester, CT 06040
Tel. (860) 645-1102 Fax (860) 645-0823

ACCREDITED IN ACCORDANCE WITH nelac NY # 11301

NY Analytical Services Protocol Format

March 26, 2015 **SDG I.D.: GBH78103**

Environmental Business Consultants 65 ECKFORD ST BROOKLYN NY

Laboratory Chronicle

The samples in this delivery group were received at 4°C.

Sample	Analysis	Collection Date	Extraction Date	Analysis Date	Analyst	Hold Time Met
BH78103	Aluminum	02/26/15	02/27/15	03/02/15	LK	Y
BH78103	Antimony	02/26/15	02/27/15	03/02/15	LK	Y
BH78103	Arsenic	02/26/15	02/27/15	03/02/15	LK	Y
BH78103	Barium	02/26/15	02/27/15	03/02/15	LK	Y
BH78103	Beryllium	02/26/15	02/27/15	03/02/15	LK	Y
BH78103	Cadmium	02/26/15	02/27/15	03/02/15	LK	Y
BH78103	Calcium	02/26/15	02/27/15	03/02/15	LK	Y
BH78103	Chromium	02/26/15	02/27/15	03/02/15	LK	Y
BH78103	Cobalt	02/26/15	02/27/15	03/02/15	LK	Y
BH78103	Copper	02/26/15	02/27/15	03/02/15	LK	Y
BH78103	Iron	02/26/15	02/27/15	03/02/15	LK	Y
BH78103	Lead	02/26/15	02/27/15	03/02/15	LK	Y
BH78103	Magnesium	02/26/15	02/27/15	03/02/15	LK	Y
BH78103	Manganese	02/26/15	02/27/15	03/02/15	LK	Y
BH78103	Mercury	02/26/15	03/02/15	03/02/15	MA	Y
BH78103	Nickel	02/26/15	02/27/15	03/02/15	LK	Y
BH78103	Potassium	02/26/15	02/27/15	03/02/15	LK	Y
BH78103	Selenium	02/26/15	02/27/15	03/02/15	LK	Y
BH78103	Silver	02/26/15	02/27/15	03/02/15	LK	Y
BH78103	Sodium	02/26/15	02/27/15	03/02/15	LK	Y
BH78103	TCLP Lead	02/26/15	02/27/15	03/02/15	LK	Y
BH78103	Thallium	02/26/15	02/27/15	03/02/15	LK	Y
BH78103	Vanadium	02/26/15	02/27/15	03/02/15	LK	Y
BH78103	Zinc	02/26/15	02/27/15	03/02/15	LK	Y
BH78104	Semivolatiles	02/26/15	02/27/15	03/01/15	DD	Y
BH78104	Volatiles	02/26/15	02/28/15	02/28/15	JLI	Y
BH78105	Aluminum	02/26/15	02/27/15	03/02/15	LK	Y
BH78105	Antimony	02/26/15	02/27/15	03/02/15	LK	Y
BH78105	Arsenic	02/26/15	02/27/15	03/02/15	LK	Y
BH78105	Barium	02/26/15	02/27/15	03/02/15	LK	Y
BH78105	Beryllium	02/26/15	02/27/15	03/02/15	LK	Y
BH78105	Cadmium	02/26/15	02/27/15	03/02/15	LK	Y

PHOENIX

Environmental Laboratories, Inc.
587 East Middle Turnpike, P.O.Box 370, Manchester, CT 06040
Tel. (860) 645-1102 Fax (860) 645-0823

ACCREDITED IN ACCORDANCE WITH nelac NY # 11301

NY Analytical Services Protocol Format

March 26, 2015 **SDG I.D.: GBH78103**

Environmental Business Consultants 65 ECKFORD ST BROOKLYN NY

BH78105	Calcium	02/26/15	02/27/15	03/02/15	LK	Y
BH78105	Chromium	02/26/15	02/27/15	03/02/15	LK	Y
BH78105	Cobalt	02/26/15	02/27/15	03/02/15	LK	Y
BH78105	Copper	02/26/15	02/27/15	03/02/15	LK	Y
BH78105	Iron	02/26/15	02/27/15	03/02/15	LK	Y
BH78105	Lead	02/26/15	02/27/15	03/02/15	LK	Y
BH78105	Magnesium	02/26/15	02/27/15	03/02/15	LK	Y
BH78105	Manganese	02/26/15	02/27/15	03/02/15	LK	Y
BH78105	Mercury	02/26/15	03/02/15	03/02/15	MA	Y
BH78105	Nickel	02/26/15	02/27/15	03/02/15	LK	Y
BH78105	Potassium	02/26/15	02/27/15	03/02/15	LK	Y
BH78105	Selenium	02/26/15	02/27/15	03/02/15	LK	Y
BH78105	Silver	02/26/15	02/27/15	03/02/15	LK	Y
BH78105	Sodium	02/26/15	02/27/15	03/02/15	LK	Y
BH78105	TCLP Lead	02/26/15	02/27/15	03/02/15	LK	Y
BH78105	Thallium	02/26/15	02/27/15	03/02/15	LK	Y
BH78105	Vanadium	02/26/15	02/27/15	03/02/15	LK	Y
BH78105	Zinc	02/26/15	02/27/15	03/02/15	LK	Y
BH78106	Semivolatiles	02/26/15	02/27/15	03/02/15	DD	Y
BH78106	Volatiles	02/26/15	02/28/15	02/28/15	JLI	Y
BH78107	Volatiles	02/26/15	02/27/15	02/27/15	MH	Y

PHOENIX

Environmental Laboratories, Inc.
587 East Middle Turnpike, P.O.Box 370, Manchester, CT 06045
Tel. (860) 645-1102 Fax (860) 645-0823

ACCREDITED IN ACCORDANCE WITH nelac NY # 11301

Analysis Report

March 26, 2015

FOR: Attn: Mr. Charles B. Sosik, P.G.
Environmental Business Consultants
1808 Middle Country Rd
Ridge NY 11961-2406

Sample Information		Custody Information		Date	Time
Matrix:	SOIL	Collected by:	RL	02/26/15	9:00
Location Code:	EBC	Received by:	SW	02/27/15	16:36
Rush Request:	24 Hour	Analyzed by:	see "By" below		
P.O.#:					

Laboratory Data

SDG ID: GBH78103
Phoenix ID: BH78103

Project ID: 65 ECKFORD ST BROOKLYN NY
Client ID: B1 FILL 0-2FT

Parameter	Result		RL/ PQL	LOD/ MDL	Units	Date/Time	By	Reference
Silver	< 0.33		0.33	0.33	mg/Kg	03/02/15	LK	SW6010C
Aluminum	4870		33	6.6	mg/Kg	03/02/15	LK	SW6010C
Arsenic	6.6		0.7	0.66	mg/Kg	03/02/15	LK	SW6010C
Barium	155		0.7	0.33	mg/Kg	03/02/15	LK	SW6010C
Beryllium	0.26	B	0.26	0.13	mg/Kg	03/02/15	LK	SW6010C
Calcium	12800		33	30	mg/Kg	03/02/15	LK	SW6010C
Cadmium	0.41		0.33	0.13	mg/Kg	03/02/15	LK	SW6010C
Cobalt	6.14		0.33	0.33	mg/Kg	03/02/15	LK	SW6010C
Chromium	17.2		0.33	0.33	mg/Kg	03/02/15	LK	SW6010C
Copper	55.8		0.33	0.33	mg/kg	03/02/15	LK	SW6010C
Iron	25200		33	33	mg/Kg	03/02/15	LK	SW6010C
Mercury	0.26		0.03	0.02	mg/Kg	03/02/15	MA	SW7471B
Potassium	1040	N	7	2.6	mg/Kg	03/02/15	LK	SW6010C
Magnesium	1400		3.3	3.3	mg/Kg	03/02/15	LK	SW6010C
Manganese	341	N	3.3	3.3	mg/Kg	03/02/15	LK	SW6010C
Sodium	402	N	7	2.8	mg/Kg	03/02/15	LK	SW6010C
Nickel	12.9		0.33	0.33	mg/Kg	03/02/15	LK	SW6010C
Lead	165		6.6	3.3	mg/Kg	03/02/15	LK	SW6010C
Antimony	< 1.7		1.7	1.7	mg/Kg	03/02/15	LK	SW6010C
Selenium	< 1.3	B	1.3	1.1	mg/Kg	03/02/15	LK	SW6010C
TCLP Lead	0.08	B	0.10	0.010	mg/L	03/02/15	LK	SW6010C
Thallium	< 1.3		1.3	1.3	mg/Kg	03/02/15	LK	SW6010C
TCLP Metals Digestion	Completed					03/02/15	I/I	SW3005A
Vanadium	20.4		0.3	0.33	mg/Kg	03/02/15	LK	SW6010C
Zinc	196		6.6	3.3	mg/Kg	03/02/15	LK	SW6010C
Percent Solid	91				%	02/27/15	I	SW846-%Solid
Mercury Digestion	Completed					03/02/15	I/I	SW7471B
TCLP Extraction for Metals	Completed					02/27/15	I	SW1311

Project ID: 65 ECKFORD ST BROOKLYN NY
Client ID: B1 FILL 0-2FT

Phoenix I.D.: BH78103

Parameter	Result	RL/ PQL	LOD/ MDL	Units	Date/Time	By	Reference
Total Metals Digest	Completed				02/27/15	CB/AG	SW3050B

RL/PQL=Reporting/Practical Quantitation Level (Equivalent to NELAC LOQ, Limit of Quanitation) ND=Not Detected
BRL=Below Reporting Level LOD=Limit of Detection MDL=Method Detection Limit

Comments:

Please be advised that the NY 375 soil criteria for chromium are based on hexavalent chromium and trivalent chromium.

All soils, solids and sludges are reported on a dry weight basis unless otherwise noted in the sample comments.

If there are any questions regarding this data, please call Phoenix Client Services at extension 200.
This report must not be reproduced except in full as defined by the attached chain of custody.

Phyllis Shiller, Laboratory Director
March 26, 2015
Reviewed and Released by: Tina Covensky

PHOENIX

Environmental Laboratories, Inc.
587 East Middle Turnpike, P.O.Box 370, Manchester, CT 06045
Tel. (860) 645-1102 Fax (860) 645-0823

ACCREDITED IN ACCORDANCE WITH nelac NY # 11301

Analysis Report

March 26, 2015

FOR: Attn: Mr. Charles B. Sosik, P.G.
Environmental Business Consultants
1808 Middle Country Rd
Ridge NY 11961-2406

Sample Information		Custody Information		Date	Time
Matrix:	SOIL	Collected by:	RL	02/26/15	9:30
Location Code:	EBC	Received by:	SW	02/27/15	16:36
Rush Request:	24 Hour	Analyzed by:	see "By" below		
P.O.#:					

Laboratory Data

SDG ID: GBH78103
Phoenix ID: BH78104

Project ID: 65 ECKFORD ST BROOKLYN NY
Client ID: B1 13-15FT WT

Parameter	Result		RL/ PQL	LOD/ MDL	Units	Date/Time	By	Reference
Percent Solid	81				%	02/27/15	I	SW846-%Solid
Soil Extraction SVOA PAH	Completed					02/27/15	BJ/VH	SW3545A
Field Extraction	Completed					02/26/15		SW5035A
Volatiles								
1,1,1,2-Tetrachloroethane	ND		1600	260	ug/Kg	02/28/15	JLI	SW8260C
1,1,1-Trichloroethane	ND		680	320	ug/Kg	02/28/15	JLI	SW8260C
1,1,2,2-Tetrachloroethane	ND		1600	230	ug/Kg	02/28/15	JLI	SW8260C
1,1,2-Trichloroethane	ND		1600	160	ug/Kg	02/28/15	JLI	SW8260C
1,1-Dichloroethane	ND		1600	310	ug/Kg	02/28/15	JLI	SW8260C
1,1-Dichloroethene	ND		1600	350	ug/Kg	02/28/15	JLI	SW8260C
1,1-Dichloropropene	ND		1600	310	ug/Kg	02/28/15	JLI	SW8260C
1,2,3-Trichlorobenzene	ND		1600	320	ug/Kg	02/28/15	JLI	SW8260C
1,2,3-Trichloropropane	ND		1600	230	ug/Kg	02/28/15	JLI	SW8260C
1,2,4-Trichlorobenzene	ND		1600	320	ug/Kg	02/28/15	JLI	SW8260C
1,2,4-Trimethylbenzene	800	DJ	3200	460	ug/Kg	02/28/15	JLI	SW8260C
1,2-Dibromo-3-chloropropane	ND		1600	430	ug/Kg	02/28/15	JLI	SW8260C
1,2-Dibromoethane	ND		1600	420	ug/Kg	02/28/15	JLI	SW8260C
1,2-Dichlorobenzene	ND		1100	170	ug/Kg	02/28/15	JLI	SW8260C
1,2-Dichloroethane	ND		1600	140	ug/Kg	02/28/15	JLI	SW8260C
1,2-Dichloropropane	ND		1600	230	ug/Kg	02/28/15	JLI	SW8260C
1,3,5-Trimethylbenzene	ND		1600	210	ug/Kg	02/28/15	JLI	SW8260C
1,3-Dichlorobenzene	ND		1600	230	ug/Kg	02/28/15	JLI	SW8260C
1,3-Dichloropropane	ND		1600	170	ug/Kg	02/28/15	JLI	SW8260C
1,4-Dichlorobenzene	ND		1600	250	ug/Kg	02/28/15	JLI	SW8260C
2,2-Dichloropropane	ND		1600	270	ug/Kg	02/28/15	JLI	SW8260C
2-Chlorotoluene	ND		1600	250	ug/Kg	02/28/15	JLI	SW8260C
2-Hexanone	ND		7900	710	ug/Kg	02/28/15	JLI	SW8260C

Project ID: 65 ECKFORD ST BROOKLYN NY
Client ID: B1 13-15FT WT

Phoenix I.D.: BH78104

Parameter	Result		RL/ PQL	LOD/ MDL	Units	Date/Time	By	Reference	
2-Isopropyltoluene	6800	D	3200	440	ug/Kg	02/28/15	JLI	SW8260C	1
4-Chlorotoluene	ND		1600	180	ug/Kg	02/28/15	JLI	SW8260C	
4-Methyl-2-pentanone	ND		7900	380	ug/Kg	02/28/15	JLI	SW8260C	
Acetone	ND		16000	1600	ug/Kg	02/28/15	JLI	SW8260C	
Acrylonitrile	ND		3200	890	ug/Kg	02/28/15	JLI	SW8260C	
Benzene	ND		1600	310	ug/Kg	02/28/15	JLI	SW8260C	
Bromobenzene	ND		1600	210	ug/Kg	02/28/15	JLI	SW8260C	
Bromochloromethane	ND		1600	230	ug/Kg	02/28/15	JLI	SW8260C	
Bromodichloromethane	ND		1600	200	ug/Kg	02/28/15	JLI	SW8260C	
Bromoform	ND		1600	220	ug/Kg	02/28/15	JLI	SW8260C	
Bromomethane	ND		1600	1200	ug/Kg	02/28/15	JLI	SW8260C	
Carbon Disulfide	ND		1600	260	ug/Kg	02/28/15	JLI	SW8260C	
Carbon tetrachloride	ND		760	180	ug/Kg	02/28/15	JLI	SW8260C	
Chlorobenzene	ND		1100	230	ug/Kg	02/28/15	JLI	SW8260C	
Chloroethane	ND		1600	370	ug/Kg	02/28/15	JLI	SW8260C	
Chloroform	ND		370	290	ug/Kg	02/28/15	JLI	SW8260C	
Chloromethane	ND		1600	830	ug/Kg	02/28/15	JLI	SW8260C	
cis-1,2-Dichloroethene	ND		1600	350	ug/Kg	02/28/15	JLI	SW8260C	
cis-1,3-Dichloropropene	ND		1600	170	ug/Kg	02/28/15	JLI	SW8260C	
Dibromochloromethane	ND		1600	180	ug/Kg	02/28/15	JLI	SW8260C	
Dibromomethane	ND		1600	200	ug/Kg	02/28/15	JLI	SW8260C	
Dichlorodifluoromethane	ND		1600	420	ug/Kg	02/28/15	JLI	SW8260C	
Ethylbenzene	ND		1000	290	ug/Kg	02/28/15	JLI	SW8260C	
Hexachlorobutadiene	ND		1600	330	ug/Kg	02/28/15	JLI	SW8260C	
Isopropylbenzene	9400	D	3200	610	ug/Kg	02/28/15	JLI	SW8260C	
m&p-Xylene	ND		1600	620	ug/Kg	02/28/15	JLI	SW8260C	
Methyl Ethyl Ketone	ND		9500	1400	ug/Kg	02/28/15	JLI	SW8260C	
Methyl t-butyl ether (MTBE)	ND		930	440	ug/Kg	02/28/15	JLI	SW8260C	
Methylene chloride	390	JS	1600	260	ug/Kg	02/28/15	JLI	SW8260C	
Naphthalene	ND		1600	430	ug/Kg	02/28/15	JLI	SW8260C	
n-Butylbenzene	5100	D	3200	580	ug/Kg	02/28/15	JLI	SW8260C	
n-Propylbenzene	15000	D	3200	570	ug/Kg	02/28/15	JLI	SW8260C	
o-Xylene	ND		1600	610	ug/Kg	02/28/15	JLI	SW8260C	
p-Isopropyltoluene	ND		1600	230	ug/Kg	02/28/15	JLI	SW8260C	
sec-Butylbenzene	20000	D	3200	590	ug/Kg	02/28/15	JLI	SW8260C	
Styrene	ND		1600	460	ug/Kg	02/28/15	JLI	SW8260C	
tert-Butylbenzene	3400	D	3200	510	ug/Kg	02/28/15	JLI	SW8260C	
Tetrachloroethene	ND		1300	330	ug/Kg	02/28/15	JLI	SW8260C	
Tetrahydrofuran (THF)	ND		3200	1400	ug/Kg	02/28/15	JLI	SW8260C	1
Toluene	ND		700	250	ug/Kg	02/28/15	JLI	SW8260C	
trans-1,2-Dichloroethene	ND		1600	320	ug/Kg	02/28/15	JLI	SW8260C	
trans-1,3-Dichloropropene	ND		1600	320	ug/Kg	02/28/15	JLI	SW8260C	
trans-1,4-dichloro-2-butene	ND		3200	2900	ug/Kg	02/28/15	JLI	SW8260C	
Trichloroethene	ND		470	340	ug/Kg	02/28/15	JLI	SW8260C	
Trichlorofluoromethane	ND		1600	350	ug/Kg	02/28/15	JLI	SW8260C	
Trichlorotrifluoroethane	ND		1600	250	ug/Kg	02/28/15	JLI	SW8260C	
Vinyl chloride	ND		1600	510	ug/Kg	02/28/15	JLI	SW8260C	
QA/QC Surrogates									
% 1,2-dichlorobenzene-d4	99				%	02/28/15	JLI	70 - 130 %	

Project ID: 65 ECKFORD ST BROOKLYN NY
Client ID: B1 13-15FT WT

Phoenix I.D.: BH78104

Parameter	Result		RL/ PQL	LOD/ MDL	Units	Date/Time	By	Reference	
% Bromofluorobenzene	147				%	02/28/15	JLI	70 - 130 %	3
% Dibromofluoromethane	94				%	02/28/15	JLI	70 - 130 %	
% Toluene-d8	96				%	02/28/15	JLI	70 - 130 %	
Semivolatiles									
Acenaphthene	ND		1400	620	ug/Kg	03/01/15	DD	SW8270D	
Acenaphthylene	ND		1400	570	ug/Kg	03/01/15	DD	SW8270D	
Anthracene	ND		1400	670	ug/Kg	03/01/15	DD	SW8270D	
Benz(a)anthracene	ND		1000	690	ug/Kg	03/01/15	DD	SW8270D	
Benzo(a)pyrene	ND		1000	670	ug/Kg	03/01/15	DD	SW8270D	
Benzo(b)fluoranthene	ND		1000	700	ug/Kg	03/01/15	DD	SW8270D	
Benzo(ghi)perylene	ND		1400	660	ug/Kg	03/01/15	DD	SW8270D	
Benzo(k)fluoranthene	ND		800	680	ug/Kg	03/01/15	DD	SW8270D	
Chrysene	ND		1000	690	ug/Kg	03/01/15	DD	SW8270D	
Dibenz(a,h)anthracene	ND		1400	660	ug/Kg	03/01/15	DD	SW8270D	
Fluoranthene	950	J	1400	660	ug/Kg	03/01/15	DD	SW8270D	
Fluorene	ND		1400	670	ug/Kg	03/01/15	DD	SW8270D	
Indeno(1,2,3-cd)pyrene	ND		1400	680	ug/Kg	03/01/15	DD	SW8270D	
Naphthalene	ND		1400	590	ug/Kg	03/01/15	DD	SW8270D	
Phenanthrene	880	J	1400	580	ug/Kg	03/01/15	DD	SW8270D	
Pyrene	850	J	1400	700	ug/Kg	03/01/15	DD	SW8270D	
QA/QC Surrogates									
% 2-Fluorobiphenyl	74				%	03/01/15	DD	30 - 115 %	
% Nitrobenzene-d5	155				%	03/01/15	DD	23 - 120 %	3
% Terphenyl-d14	88				%	03/01/15	DD	18 - 137 %	

1 = This parameter is not certified by NY NELAC for this matrix. NY NELAC does not offer certification for all parameters at this time.
3 = This parameter exceeds laboratory specified limits.

RL/PQL=Reporting/Practical Quantitation Level (Equivalent to NELAC LOQ, Limit of Quanitation) ND=Not Detected
BRL=Below Reporting Level J=Estimated Below RL LOD=Limit of Detection MDL=Method Detection Limit

Comments:

Semi-Volatile Comment:
Due to a matrix interference and/or the presence of a large amount of non-target material in the sample, a dilution was required resulting in an elevated RL for the semivolatile analysis.

Volatile Comment:
Elevated reporting limits for volatiles due to the presence of target and/or non-target compounds.

**Poor surrogate recovery was observed for volatiles. Sample was analyzed twice with similar results indicating matrix interference.

All soils, solids and sludges are reported on a dry weight basis unless otherwise noted in the sample comments.

If there are any questions regarding this data, please call Phoenix Client Services at extension 200.
This report must not be reproduced except in full as defined by the attached chain of custody.

Phyllis Shiller, Laboratory Director
March 26, 2015
Reviewed and Released by: Tina Covensky

PHOENIX

Environmental Laboratories, Inc.
587 East Middle Turnpike, P.O.Box 370, Manchester, CT 06045
Tel. (860) 645-1102 Fax (860) 645-0823

ACCREDITED IN ACCORDANCE WITH nelac NY # 11301

Analysis Report

March 26, 2015

FOR: Attn: Mr. Charles B. Sosik, P.G.
Environmental Business Consultants
1808 Middle Country Rd
Ridge NY 11961-2406

Sample Information		Custody Information		Date	Time
Matrix:	SOIL	Collected by:	RL	02/26/15	10:30
Location Code:	EBC	Received by:	SW	02/27/15	16:36
Rush Request:	24 Hour	Analyzed by:	see "By" below		
P.O.#:					

Laboratory Data

SDG ID: GBH78103
Phoenix ID: BH78105

Project ID: 65 ECKFORD ST BROOKLYN NY
Client ID: B2 FILL 0-2FT

Parameter	Result		RL/ PQL	LOD/ MDL	Units	Date/Time	By	Reference
Silver	< 0.35		0.35	0.35	mg/Kg	03/02/15	LK	SW6010C
Aluminum	5230		35	7.0	mg/Kg	03/02/15	LK	SW6010C
Arsenic	8.1		0.7	0.70	mg/Kg	03/02/15	LK	SW6010C
Barium	84.1		0.7	0.35	mg/Kg	03/02/15	LK	SW6010C
Beryllium	0.44		0.28	0.14	mg/Kg	03/02/15	LK	SW6010C
Calcium	12700		35	32	mg/Kg	03/02/15	LK	SW6010C
Cadmium	< 0.35		0.35	0.14	mg/Kg	03/02/15	LK	SW6010C
Cobalt	5.27		0.35	0.35	mg/Kg	03/02/15	LK	SW6010C
Chromium	14.5		0.35	0.35	mg/Kg	03/02/15	LK	SW6010C
Copper	24.0		0.35	0.35	mg/kg	03/02/15	LK	SW6010C
Iron	11700		35	35	mg/Kg	03/02/15	LK	SW6010C
Mercury	0.33		0.03	0.02	mg/Kg	03/02/15	MA	SW7471B
Potassium	1920	N	7	2.7	mg/Kg	03/02/15	LK	SW6010C
Magnesium	1930		3.5	3.5	mg/Kg	03/02/15	LK	SW6010C
Manganese	323	N	3.5	3.5	mg/Kg	03/02/15	LK	SW6010C
Sodium	918	N	7	3.0	mg/Kg	03/02/15	LK	SW6010C
Nickel	8.73		0.35	0.35	mg/Kg	03/02/15	LK	SW6010C
Lead	102		0.7	0.35	mg/Kg	03/02/15	LK	SW6010C
Antimony	< 1.7		1.7	1.7	mg/Kg	03/02/15	LK	SW6010C
Selenium	< 1.4		1.4	1.2	mg/Kg	03/02/15	LK	SW6010C
TCLP Lead	0.06	B	0.10	0.010	mg/L	03/02/15	LK	SW6010C
Thallium	< 1.4		1.4	1.4	mg/Kg	03/02/15	LK	SW6010C
TCLP Metals Digestion	Completed					03/02/15	I/I	SW3005A
Vanadium	16.6		0.3	0.35	mg/Kg	03/02/15	LK	SW6010C
Zinc	71.6		0.7	0.35	mg/Kg	03/02/15	LK	SW6010C
Percent Solid	92				%	02/27/15	I	SW846-%Solid
Mercury Digestion	Completed					03/02/15	I/I	SW7471B
TCLP Extraction for Metals	Completed					02/27/15	I	SW1311

Project ID: 65 ECKFORD ST BROOKLYN NY
Client ID: B2 FILL 0-2FT

Phoenix I.D.: BH78105

Parameter	Result	RL/ PQL	LOD/ MDL	Units	Date/Time	By	Reference
Total Metals Digest	Completed				02/27/15	CB/AG	SW3050B

RL/PQL=Reporting/Practical Quantitation Level (Equivalent to NELAC LOQ, Limit of Quanitation) ND=Not Detected
BRL=Below Reporting Level LOD=Limit of Detection MDL=Method Detection Limit

Comments:

Please be advised that the NY 375 soil criteria for chromium are based on hexavalent chromium and trivalent chromium.

All soils, solids and sludges are reported on a dry weight basis unless otherwise noted in the sample comments.

If there are any questions regarding this data, please call Phoenix Client Services at extension 200.
This report must not be reproduced except in full as defined by the attached chain of custody.

Phyllis Shiller, Laboratory Director
March 26, 2015
Reviewed and Released by: Tina Covensky

PHOENIX

Environmental Laboratories, Inc.
587 East Middle Turnpike, P.O.Box 370, Manchester, CT 06045
Tel. (860) 645-1102 Fax (860) 645-0823

ACCREDITED IN ACCORDANCE WITH nelac NY # 11301

Analysis Report

March 26, 2015

FOR: Attn: Mr. Charles B. Sosik, P.G.
Environmental Business Consultants
1808 Middle Country Rd
Ridge NY 11961-2406

Sample Information		Custody Information		Date	Time
Matrix:	SOIL	Collected by:	RL	02/26/15	10:45
Location Code:	EBC	Received by:	SW	02/27/15	16:36
Rush Request:	24 Hour	Analyzed by:	see "By" below		
P.O.#:					

Laboratory Data

SDG ID: GBH78103
Phoenix ID: BH78106

Project ID: 65 ECKFORD ST BROOKLYN NY
Client ID: B2 10-12FT WT

Parameter	Result	RL/ PQL	LOD/ MDL	Units	Date/Time	By	Reference
Percent Solid	84			%	02/27/15	I	SW846-%Solid
Soil Extraction SVOA PAH	Completed				02/27/15	BJ/VH	SW3545A
Field Extraction	Completed				02/26/15		SW5035A
Volatiles							
1,1,1,2-Tetrachloroethane	ND	12	1.9	ug/Kg	02/27/15	JLI	SW8260C
1,1,1-Trichloroethane	ND	12	2.4	ug/Kg	02/27/15	JLI	SW8260C
1,1,2,2-Tetrachloroethane	ND	12	1.7	ug/Kg	02/27/15	JLI	SW8260C
1,1,2-Trichloroethane	ND	12	1.2	ug/Kg	02/27/15	JLI	SW8260C
1,1-Dichloroethane	ND	12	2.3	ug/Kg	02/27/15	JLI	SW8260C
1,1-Dichloroethene	ND	12	2.6	ug/Kg	02/27/15	JLI	SW8260C
1,1-Dichloropropene	ND	12	2.3	ug/Kg	02/27/15	JLI	SW8260C
1,2,3-Trichlorobenzene	ND	12	2.4	ug/Kg	02/27/15	JLI	SW8260C
1,2,3-Trichloropropane	ND	12	1.7	ug/Kg	02/27/15	JLI	SW8260C
1,2,4-Trichlorobenzene	ND	12	2.4	ug/Kg	02/27/15	JLI	SW8260C
1,2,4-Trimethylbenzene	ND	12	1.7	ug/Kg	02/27/15	JLI	SW8260C
1,2-Dibromo-3-chloropropane	ND	12	3.2	ug/Kg	02/27/15	JLI	SW8260C
1,2-Dibromoethane	ND	12	3.1	ug/Kg	02/27/15	JLI	SW8260C
1,2-Dichlorobenzene	ND	12	1.3	ug/Kg	02/27/15	JLI	SW8260C
1,2-Dichloroethane	ND	12	1.0	ug/Kg	02/27/15	JLI	SW8260C
1,2-Dichloropropane	ND	12	1.7	ug/Kg	02/27/15	JLI	SW8260C
1,3,5-Trimethylbenzene	ND	12	1.6	ug/Kg	02/27/15	JLI	SW8260C
1,3-Dichlorobenzene	ND	12	1.7	ug/Kg	02/27/15	JLI	SW8260C
1,3-Dichloropropane	ND	12	1.2	ug/Kg	02/27/15	JLI	SW8260C
1,4-Dichlorobenzene	ND	12	1.9	ug/Kg	02/27/15	JLI	SW8260C
2,2-Dichloropropane	ND	12	2.0	ug/Kg	02/27/15	JLI	SW8260C
2-Chlorotoluene	ND	12	1.9	ug/Kg	02/27/15	JLI	SW8260C
2-Hexanone	ND	59	5.3	ug/Kg	02/27/15	JLI	SW8260C

Project ID: 65 ECKFORD ST BROOKLYN NY
Client ID: B2 10-12FT WT

Phoenix I.D.: BH78106

Parameter	Result		RL/ PQL	LOD/ MDL	Units	Date/Time	By	Reference	
2-Isopropyltoluene	ND		12	1.6	ug/Kg	02/27/15	JLI	SW8260C	1
4-Chlorotoluene	ND		12	1.4	ug/Kg	02/27/15	JLI	SW8260C	
4-Methyl-2-pentanone	ND		59	2.8	ug/Kg	02/27/15	JLI	SW8260C	
Acetone	ND		50	12	ug/Kg	02/27/15	JLI	SW8260C	
Acrylonitrile	ND		24	6.6	ug/Kg	02/27/15	JLI	SW8260C	
Benzene	ND		12	2.3	ug/Kg	02/27/15	JLI	SW8260C	
Bromobenzene	ND		12	1.5	ug/Kg	02/27/15	JLI	SW8260C	
Bromochloromethane	ND		12	1.7	ug/Kg	02/27/15	JLI	SW8260C	
Bromodichloromethane	ND		12	1.5	ug/Kg	02/27/15	JLI	SW8260C	
Bromoform	ND		12	1.7	ug/Kg	02/27/15	JLI	SW8260C	
Bromomethane	ND		12	9.1	ug/Kg	02/27/15	JLI	SW8260C	
Carbon Disulfide	ND		12	1.9	ug/Kg	02/27/15	JLI	SW8260C	
Carbon tetrachloride	ND		12	1.4	ug/Kg	02/27/15	JLI	SW8260C	
Chlorobenzene	ND		12	1.7	ug/Kg	02/27/15	JLI	SW8260C	
Chloroethane	ND		12	2.8	ug/Kg	02/27/15	JLI	SW8260C	
Chloroform	ND		12	2.1	ug/Kg	02/27/15	JLI	SW8260C	
Chloromethane	ND		12	6.2	ug/Kg	02/27/15	JLI	SW8260C	
cis-1,2-Dichloroethene	ND		12	2.6	ug/Kg	02/27/15	JLI	SW8260C	
cis-1,3-Dichloropropene	ND		12	1.3	ug/Kg	02/27/15	JLI	SW8260C	
Dibromochloromethane	ND		12	1.3	ug/Kg	02/27/15	JLI	SW8260C	
Dibromomethane	ND		12	1.5	ug/Kg	02/27/15	JLI	SW8260C	
Dichlorodifluoromethane	ND		12	3.1	ug/Kg	02/27/15	JLI	SW8260C	
Ethylbenzene	ND		12	2.1	ug/Kg	02/27/15	JLI	SW8260C	
Hexachlorobutadiene	ND		12	2.5	ug/Kg	02/27/15	JLI	SW8260C	
Isopropylbenzene	ND		12	2.3	ug/Kg	02/27/15	JLI	SW8260C	
m&p-Xylene	ND		12	4.6	ug/Kg	02/27/15	JLI	SW8260C	
Methyl Ethyl Ketone	ND		71	10	ug/Kg	02/27/15	JLI	SW8260C	
Methyl t-butyl ether (MTBE)	ND		24	3.3	ug/Kg	02/27/15	JLI	SW8260C	
Methylene chloride	ND		12	1.9	ug/Kg	02/27/15	JLI	SW8260C	B
Naphthalene	ND		12	3.2	ug/Kg	02/27/15	JLI	SW8260C	
n-Butylbenzene	ND		12	2.1	ug/Kg	02/27/15	JLI	SW8260C	
n-Propylbenzene	ND		12	2.1	ug/Kg	02/27/15	JLI	SW8260C	
o-Xylene	ND		12	4.5	ug/Kg	02/27/15	JLI	SW8260C	
p-Isopropyltoluene	ND		12	1.7	ug/Kg	02/27/15	JLI	SW8260C	
sec-Butylbenzene	ND		12	2.2	ug/Kg	02/27/15	JLI	SW8260C	
Styrene	ND		12	3.4	ug/Kg	02/27/15	JLI	SW8260C	
tert-Butylbenzene	ND		12	1.9	ug/Kg	02/27/15	JLI	SW8260C	
Tetrachloroethene	ND		12	2.5	ug/Kg	02/27/15	JLI	SW8260C	
Tetrahydrofuran (THF)	ND		24	11	ug/Kg	02/27/15	JLI	SW8260C	1
Toluene	100	J	300	47	ug/Kg	02/28/15	JLI	SW8260C	
trans-1,2-Dichloroethene	ND		12	2.4	ug/Kg	02/27/15	JLI	SW8260C	
trans-1,3-Dichloropropene	ND		12	2.4	ug/Kg	02/27/15	JLI	SW8260C	
trans-1,4-dichloro-2-butene	ND		24	22	ug/Kg	02/27/15	JLI	SW8260C	
Trichloroethene	1100		300	63	ug/Kg	02/28/15	JLI	SW8260C	
Trichlorofluoromethane	ND		12	2.6	ug/Kg	02/27/15	JLI	SW8260C	
Trichlorotrifluoroethane	ND		12	1.8	ug/Kg	02/27/15	JLI	SW8260C	
Vinyl chloride	ND		12	3.8	ug/Kg	02/27/15	JLI	SW8260C	
QA/QC Surrogates									
% 1,2-dichlorobenzene-d4	99				%	02/27/15	JLI	70 - 130 %	

Project ID: 65 ECKFORD ST BROOKLYN NY
Client ID: B2 10-12FT WT

Phoenix I.D.: BH78106

Parameter	Result		RL/ PQL	LOD/ MDL	Units	Date/Time	By	Reference
% Bromofluorobenzene	96				%	02/27/15	JLI	70 - 130 %
% Dibromofluoromethane	97				%	02/27/15	JLI	70 - 130 %
% Toluene-d8	97				%	02/27/15	JLI	70 - 130 %
Semivolatiles								
Acenaphthene	280		280	120	ug/Kg	03/02/15	DD	SW8270D
Acenaphthylene	ND		280	110	ug/Kg	03/02/15	DD	SW8270D
Anthracene	500		280	130	ug/Kg	03/02/15	DD	SW8270D
Benz(a)anthracene	1200		280	130	ug/Kg	03/02/15	DD	SW8270D
Benzo(a)pyrene	1100		280	130	ug/Kg	03/02/15	DD	SW8270D
Benzo(b)fluoranthene	1400		280	130	ug/Kg	03/02/15	DD	SW8270D
Benzo(ghi)perylene	600		280	130	ug/Kg	03/02/15	DD	SW8270D
Benzo(k)fluoranthene	490		280	130	ug/Kg	03/02/15	DD	SW8270D
Chrysene	1300		280	130	ug/Kg	03/02/15	DD	SW8270D
Dibenz(a,h)anthracene	ND		280	130	ug/Kg	03/02/15	DD	SW8270D
Fluoranthene	3300		280	130	ug/Kg	03/02/15	DD	SW8270D
Fluorene	260	J	280	130	ug/Kg	03/02/15	DD	SW8270D
Indeno(1,2,3-cd)pyrene	500		280	130	ug/Kg	03/02/15	DD	SW8270D
Naphthalene	260	J	280	110	ug/Kg	03/02/15	DD	SW8270D
Phenanthrene	3000		280	110	ug/Kg	03/02/15	DD	SW8270D
Pyrene	2800		280	140	ug/Kg	03/02/15	DD	SW8270D
QA/QC Surrogates								
% 2-Fluorobiphenyl	81				%	03/02/15	DD	30 - 115 %
% Nitrobenzene-d5	86				%	03/02/15	DD	23 - 120 %
% Terphenyl-d14	105				%	03/02/15	DD	18 - 137 %

1 = This parameter is not certified by NY NELAC for this matrix. NY NELAC does not offer certification for all parameters at this time.
B = Present in blank, no bias suspected.

RL/PQL=Reporting/Practical Quantitation Level (Equivalent to NELAC LOQ, Limit of Quanitation) ND=Not Detected
BRL=Below Reporting Level J=Estimated Below RL LOD=Limit of Detection MDL=Method Detection Limit

Comments:

All soils, solids and sludges are reported on a dry weight basis unless otherwise noted in the sample comments.

If there are any questions regarding this data, please call Phoenix Client Services at extension 200.
This report must not be reproduced except in full as defined by the attached chain of custody.

Phyllis Shiller, Laboratory Director
March 26, 2015
Reviewed and Released by: Tina Covensky

PHOENIX

Environmental Laboratories, Inc.
587 East Middle Turnpike, P.O.Box 370, Manchester, CT 06045
Tel. (860) 645-1102 Fax (860) 645-0823

ACCREDITED IN ACCORDANCE WITH nelac NY # 11301

Analysis Report

March 26, 2015

FOR: Attn: Mr. Charles B. Sosik, P.G.
Environmental Business Consultants
1808 Middle Country Rd
Ridge NY 11961-2406

Sample Information		Custody Information		Date	Time
Matrix:	GROUND WATER	Collected by:	RL	02/26/15	9:45
Location Code:	EBC	Received by:	SW	02/27/15	16:36
Rush Request:	24 Hour	Analyzed by:	see "By" below		
P.O.#:					

Laboratory Data

SDG ID: GBH78103
Phoenix ID: BH78107

Project ID: 65 ECKFORD ST BROOKLYN NY
Client ID: B1 GW

Parameter	Result		RL/ PQL	LOD/ MDL	Units	Date/Time	By	Reference	
Volatiles									
1,1,1,2-Tetrachloroethane	ND		1.0	0.25	ug/L	02/27/15	MH	SW8260C	
1,1,1-Trichloroethane	ND		5.0	0.25	ug/L	02/27/15	MH	SW8260C	
1,1,2,2-Tetrachloroethane	ND		1.0	0.25	ug/L	02/27/15	MH	SW8260C	
1,1,2-Trichloroethane	ND		1.0	0.25	ug/L	02/27/15	MH	SW8260C	
1,1-Dichloroethane	ND		5.0	0.25	ug/L	02/27/15	MH	SW8260C	
1,1-Dichloroethene	ND		1.0	0.25	ug/L	02/27/15	MH	SW8260C	
1,1-Dichloropropene	ND		1.0	0.25	ug/L	02/27/15	MH	SW8260C	
1,2,3-Trichlorobenzene	ND		1.0	0.25	ug/L	02/27/15	MH	SW8260C	
1,2,3-Trichloropropane	ND		1.0	0.25	ug/L	02/27/15	MH	SW8260C	
1,2,4-Trichlorobenzene	ND		1.0	0.25	ug/L	02/27/15	MH	SW8260C	
1,2,4-Trimethylbenzene	1.9		1.0	0.25	ug/L	02/27/15	MH	SW8260C	
1,2-Dibromo-3-chloropropane	ND		1.0	0.50	ug/L	02/27/15	MH	SW8260C	
1,2-Dibromoethane	ND		1.0	0.25	ug/L	02/27/15	MH	SW8260C	
1,2-Dichlorobenzene	ND		1.0	0.25	ug/L	02/27/15	MH	SW8260C	
1,2-Dichloroethane	ND		0.60	0.25	ug/L	02/27/15	MH	SW8260C	
1,2-Dichloropropane	ND		1.0	0.25	ug/L	02/27/15	MH	SW8260C	
1,3,5-Trimethylbenzene	0.38	J	1.0	0.25	ug/L	02/27/15	MH	SW8260C	
1,3-Dichlorobenzene	ND		1.0	0.25	ug/L	02/27/15	MH	SW8260C	
1,3-Dichloropropane	ND		1.0	0.25	ug/L	02/27/15	MH	SW8260C	
1,4-Dichlorobenzene	ND		1.0	0.25	ug/L	02/27/15	MH	SW8260C	
2,2-Dichloropropane	ND		1.0	0.25	ug/L	02/27/15	MH	SW8260C	
2-Chlorotoluene	ND		1.0	0.25	ug/L	02/27/15	MH	SW8260C	
2-Hexanone	ND		2.5	2.5	ug/L	02/27/15	MH	SW8260C	
2-Isopropyltoluene	17		1.0	0.25	ug/L	02/27/15	MH	SW8260C	1
4-Chlorotoluene	ND		1.0	0.25	ug/L	02/27/15	MH	SW8260C	
4-Methyl-2-pentanone	ND		2.5	2.5	ug/L	02/27/15	MH	SW8260C	

Project ID: 65 ECKFORD ST BROOKLYN NY
Client ID: B1 GW

Phoenix I.D.: BH78107

Parameter	Result		RL/ PQL	LOD/ MDL	Units	Date/Time	By	Reference	
Acetone	130	DS	25	13	ug/L	02/27/15	MH	SW8260C	
Acrolein	ND		5.0	2.5	ug/L	02/27/15	MH	SW8260C	
Acrylonitrile	ND		5.0	2.5	ug/L	02/27/15	MH	SW8260C	
Benzene	0.97		0.70	0.25	ug/L	02/27/15	MH	SW8260C	
Bromobenzene	ND		1.0	0.25	ug/L	02/27/15	MH	SW8260C	
Bromochloromethane	ND		1.0	0.25	ug/L	02/27/15	MH	SW8260C	
Bromodichloromethane	ND		1.0	0.25	ug/L	02/27/15	MH	SW8260C	
Bromoform	ND		5.0	0.25	ug/L	02/27/15	MH	SW8260C	
Bromomethane	ND		5.0	0.25	ug/L	02/27/15	MH	SW8260C	
Carbon Disulfide	2.0		1.0	0.25	ug/L	02/27/15	MH	SW8260C	
Carbon tetrachloride	ND		1.0	0.25	ug/L	02/27/15	MH	SW8260C	
Chlorobenzene	ND		5.0	0.25	ug/L	02/27/15	MH	SW8260C	
Chloroethane	ND		5.0	0.25	ug/L	02/27/15	MH	SW8260C	
Chloroform	ND		5.0	0.25	ug/L	02/27/15	MH	SW8260C	
Chloromethane	0.79	J	5.0	0.25	ug/L	02/27/15	MH	SW8260C	
cis-1,2-Dichloroethene	ND		1.0	0.25	ug/L	02/27/15	MH	SW8260C	
cis-1,3-Dichloropropene	ND		0.40	0.25	ug/L	02/27/15	MH	SW8260C	
Dibromochloromethane	ND		1.0	0.25	ug/L	02/27/15	MH	SW8260C	
Dibromomethane	ND		1.0	0.25	ug/L	02/27/15	MH	SW8260C	
Dichlorodifluoromethane	ND		1.0	0.25	ug/L	02/27/15	MH	SW8260C	
Ethylbenzene	0.48	J	1.0	0.25	ug/L	02/27/15	MH	SW8260C	
Hexachlorobutadiene	ND		1.0	0.20	ug/L	02/27/15	MH	SW8260C	
Isopropylbenzene	39	D	5.0	1.3	ug/L	02/27/15	MH	SW8260C	
m&p-Xylene	2.3		1.0	0.50	ug/L	02/27/15	MH	SW8260C	
Methyl ethyl ketone	9.0		2.5	2.5	ug/L	02/27/15	MH	SW8260C	
Methyl t-butyl ether (MTBE)	ND		1.0	0.25	ug/L	02/27/15	MH	SW8260C	
Methylene chloride	ND		3.0	0.25	ug/L	02/27/15	MH	SW8260C	
Naphthalene	ND		1.0	1.0	ug/L	02/27/15	MH	SW8260C	
n-Butylbenzene	5.8		1.0	0.25	ug/L	02/27/15	MH	SW8260C	
n-Propylbenzene	27		1.0	0.25	ug/L	02/27/15	MH	SW8260C	
o-Xylene	0.35	J	1.0	0.25	ug/L	02/27/15	MH	SW8260C	
p-Isopropyltoluene	ND		1.0	0.25	ug/L	02/27/15	MH	SW8260C	
sec-Butylbenzene	31	D	5.0	1.3	ug/L	02/27/15	MH	SW8260C	
Styrene	ND		1.0	0.25	ug/L	02/27/15	MH	SW8260C	
tert-Butylbenzene	11		1.0	0.25	ug/L	02/27/15	MH	SW8260C	
Tetrachloroethene	0.45	J	1.0	0.25	ug/L	02/27/15	MH	SW8260C	
Tetrahydrofuran (THF)	ND		5.0	2.5	ug/L	02/27/15	MH	SW8260C	1
Toluene	0.58	J	1.0	0.25	ug/L	02/27/15	MH	SW8260C	
trans-1,2-Dichloroethene	ND		5.0	0.25	ug/L	02/27/15	MH	SW8260C	
trans-1,3-Dichloropropene	ND		0.40	0.25	ug/L	02/27/15	MH	SW8260C	
trans-1,4-dichloro-2-butene	ND		2.5	2.5	ug/L	02/27/15	MH	SW8260C	
Trichloroethene	1.4		1.0	0.25	ug/L	02/27/15	MH	SW8260C	
Trichlorofluoromethane	ND		1.0	0.25	ug/L	02/27/15	MH	SW8260C	
Trichlorotrifluoroethane	ND		1.0	0.25	ug/L	02/27/15	MH	SW8260C	
Vinyl chloride	ND		1.0	0.25	ug/L	02/27/15	MH	SW8260C	
QA/QC Surrogates									
% 1,2-dichlorobenzene-d4	100				%	02/27/15	MH	70 - 130 %	
% Bromofluorobenzene	166				%	02/27/15	MH	70 - 130 %	3
% Dibromofluoromethane	97				%	02/27/15	MH	70 - 130 %	

Project ID: 65 ECKFORD ST BROOKLYN NY
Client ID: B1 GW

Phoenix I.D.: BH78107

Parameter	Result	RL/ PQL	LOD/ MDL	Units	Date/Time	By	Reference
% Toluene-d8	101			%	02/27/15	MH	70 - 130 %

1 = This parameter is not certified by NY NELAC for this matrix. NY NELAC does not offer certification for all parameters at this time.
3 = This parameter exceeds laboratory specified limits.

RL/PQL=Reporting/Practical Quantitation Level (Equivalent to NELAC LOQ, Limit of Quanitation) ND=Not Detected
BRL=Below Reporting Level J=Estimated Below RL LOD=Limit of Detection MDL=Method Detection Limit

Comments:

Volatile Comment:
Elevated surrogate recovery was observed for volatiles due to matrix interference.

If there are any questions regarding this data, please call Phoenix Client Services at extension 200.
This report must not be reproduced except in full as defined by the attached chain of custody.

Phyllis Shiller, Laboratory Director
March 26, 2015
Reviewed and Released by: Tina Covensky

PHOENIX

Environmental Laboratories, Inc.
587 East Middle Turnpike, P.O.Box 370, Manchester, CT 06045
Tel. (860) 645-1102 Fax (860) 645-0823

ACCREDITED IN ACCORDANCE WITH nelac NY # 11301

QA/QC Report

March 26, 2015

QA/QC Data

SDG I.D.: GBH78103

Parameter	Blank	Sample Result	Dup Result	Dup RPD	LCS %	LCSD %	LCS RPD	MS %	MSD %	MS RPD	% Rec Limits	% RPD Limits	
QA/QC Batch 300487, QC Sample No: BH76933 (BH78103, BH78105)													
Mercury - Soil	BRL	0.04	0.04	NC	105	111	5.6	119	106	11.6	75 - 125	30	
QA/QC Batch 300493, QC Sample No: BH77822 (BH78103, BH78105)													
ICP Metals - TCLP Extraction													
Lead	BRL	8.46	8.54	0.90	106	103	2.9	97.3	102	4.7	80 - 120	20	
QA/QC Batch 300453, QC Sample No: BH78093 (BH78103, BH78105)													
ICP Metals - Soil													
Aluminum	BRL	3990	3830	4.10	102	104	1.9	NC	NC	NC	80 - 120	30	
Antimony	BRL	<1.8	<3.1	NC	116	117	0.9	90.3	91.0	0.8	70 - 130	30	
Arsenic	BRL	2.5	2.25	NC	104	108	3.8	93.7	94.9	1.3	80 - 120	30	
Barium	BRL	27.7	27.0	2.60	115	118	2.6	96.7	94.4	2.4	80 - 120	30	
Beryllium	BRL	0.25	0.23	NC	104	107	2.8	96.0	97.3	1.3	80 - 120	30	
Cadmium	BRL	<0.35	<0.31	NC	93.3	98.1	5.0	95.5	96.4	0.9	80 - 120	30	
Calcium	BRL	909	988	8.30	98.3	102	3.7	NC	NC	NC	80 - 120	30	
Chromium	BRL	12.4	13.1	5.50	110	113	2.7	101	102	1.0	80 - 120	30	
Cobalt	BRL	4.92	5.26	6.70	93.8	96.3	2.6	99.1	100	0.9	80 - 120	30	
Copper	BRL	10.5	11.3	7.30	99.0	104	4.9	108	108	0.0	80 - 120	30	
Iron	BRL	13600	13300	2.20	90.5	90.5	0.0	NC	NC	NC	80 - 120	30	
Lead	BRL	3.3	3.51	NC	96.5	99.6	3.2	95.1	95.8	0.7	80 - 120	30	
Magnesium	BRL	1320	1280	3.10	102	110	7.5	NC	NC	NC	80 - 120	30	
Manganese	BRL	326	325	0.30	112	115	2.6	>130	114	NC	80 - 120	30	m
Nickel	BRL	8.29	10.3	21.6	105	110	4.7	101	100	1.0	80 - 120	30	
Potassium	BRL	626	532	16.2	89.5	91.9	2.6	>130	>130	NC	80 - 120	30	m
Selenium	BRL	<1.4	<1.3	NC	96.5	100	3.6	80.5	81.5	1.2	80 - 120	30	
Silver	BRL	<0.35	<0.31	NC	107	113	5.5	99.3	100	0.7	70 - 130	30	
Sodium	BRL	101	127	22.8	113	116	2.6	>130	>130	NC	80 - 120	30	m
Thallium	BRL	<1.4	<2.8	NC	105	109	3.7	96.3	97.1	0.8	80 - 120	30	
Vanadium	BRL	22.5	21.8	3.20	121	123	1.6	102	102	0.0	80 - 120	30	l
Zinc	BRL	16.6	16.2	2.40	95.9	101	5.2	98.7	98.3	0.4	80 - 120	30	

l = This parameter is outside laboratory lcs/lcsd specified recovery limits.
m = This parameter is outside laboratory ms/msd specified recovery limits.

PHOENIX
Environmental Laboratories, Inc.
587 East Middle Turnpike, P.O.Box 370, Manchester, CT 06045
Tel. (860) 645-1102 Fax (860) 645-0823

ACCREDITED IN ACCORDANCE WITH nelac NY # 11301

QA/QC Report

March 26, 2015

QA/QC Data

SDG I.D.: GBH78103

QA/QC Batch 300515, QC Sample No: BH77397 (BH78106)

Volatiles - Soil

Parameter	Blank	LCS %	LCSD %	LCS RPD	MS %	MSD %	MS RPD	% Rec Limits	% RPD Limits
1,1,1,2-Tetrachloroethane	ND	125	125	0.0	123	120	2.5	70 - 130	30
1,1,1-Trichloroethane	ND	119	119	0.0	120	116	3.4	70 - 130	30
1,1,2,2-Tetrachloroethane	ND	122	125	2.4	120	110	8.7	70 - 130	30
1,1,2-Trichloroethane	ND	114	118	3.4	114	112	1.8	70 - 130	30
1,1-Dichloroethane	ND	116	116	0.0	115	114	0.9	70 - 130	30
1,1-Dichloroethene	ND	124	125	0.8	119	116	2.6	70 - 130	30
1,1-Dichloropropene	ND	121	121	0.0	118	115	2.6	70 - 130	30
1,2,3-Trichlorobenzene	ND	117	118	0.9	86	84	2.4	70 - 130	30
1,2,3-Trichloropropane	ND	112	118	5.2	114	108	5.4	70 - 130	30
1,2,4-Trichlorobenzene	ND	117	118	0.9	85	82	3.6	70 - 130	30
1,2,4-Trimethylbenzene	ND	112	112	0.0	113	109	3.6	70 - 130	30
1,2-Dibromo-3-chloropropane	ND	122	128	4.8	125	110	12.8	70 - 130	30
1,2-Dibromoethane	ND	115	121	5.1	111	109	1.8	70 - 130	30
1,2-Dichlorobenzene	ND	118	116	1.7	103	98	5.0	70 - 130	30
1,2-Dichloroethane	ND	116	119	2.6	111	110	0.9	70 - 130	30
1,2-Dichloropropane	ND	117	122	4.2	119	116	2.6	70 - 130	30
1,3,5-Trimethylbenzene	ND	117	117	0.0	115	112	2.6	70 - 130	30
1,3-Dichlorobenzene	ND	118	118	0.0	101	98	3.0	70 - 130	30
1,3-Dichloropropane	ND	117	119	1.7	114	112	1.8	70 - 130	30
1,4-Dichlorobenzene	ND	118	117	0.9	101	97	4.0	70 - 130	30
2,2-Dichloropropane	ND	122	122	0.0	119	116	2.6	70 - 130	30
2-Chlorotoluene	ND	116	115	0.9	112	108	3.6	70 - 130	30
2-Hexanone	ND	103	113	9.3	115	103	11.0	70 - 130	30
2-Isopropyltoluene	ND	117	118	0.9	117	112	4.4	70 - 130	30
4-Chlorotoluene	ND	117	114	2.6	107	103	3.8	70 - 130	30
4-Methyl-2-pentanone	ND	107	119	10.6	117	112	4.4	70 - 130	30
Acetone	ND	100	98	2.0	105	99	5.9	70 - 130	30
Acrylonitrile	ND	115	123	6.7	106	104	1.9	70 - 130	30
Benzene	ND	120	120	0.0	117	115	1.7	70 - 130	30
Bromobenzene	ND	119	118	0.8	109	106	2.8	70 - 130	30
Bromochloromethane	ND	120	120	0.0	113	112	0.9	70 - 130	30
Bromodichloromethane	ND	126	129	2.4	117	116	0.9	70 - 130	30
Bromoform	ND	121	124	2.4	114	112	1.8	70 - 130	30
Bromomethane	ND	112	112	0.0	114	110	3.6	70 - 130	30
Carbon Disulfide	ND	148	147	0.7	109	109	0.0	70 - 130	30
Carbon tetrachloride	ND	122	122	0.0	118	117	0.9	70 - 130	30
Chlorobenzene	ND	117	117	0.0	113	109	3.6	70 - 130	30
Chloroethane	ND	109	107	1.9	106	106	0.0	70 - 130	30
Chloroform	ND	117	117	0.0	117	114	2.6	70 - 130	30
Chloromethane	ND	113	112	0.9	110	108	1.8	70 - 130	30
cis-1,2-Dichloroethene	ND	119	119	0.0	114	110	3.6	70 - 130	30

QA/QC Data

SDG I.D.: GBH78103

Parameter	Blank	LCS %	LCSD %	LCS RPD	MS %	MSD %	MS RPD	% Rec Limits	% RPD Limits	
cis-1,3-Dichloropropene	ND	128	129	0.8	116	114	1.7	70 - 130	30	
Dibromochloromethane	ND	129	131	1.5	121	119	1.7	70 - 130	30	I
Dibromomethane	ND	119	122	2.5	112	112	0.0	70 - 130	30	
Dichlorodifluoromethane	ND	118	117	0.9	107	103	3.8	70 - 130	30	
Ethylbenzene	ND	121	120	0.8	117	114	2.6	70 - 130	30	
Hexachlorobutadiene	ND	113	114	0.9	97	99	2.0	70 - 130	30	
Isopropylbenzene	ND	117	117	0.0	121	116	4.2	70 - 130	30	
m&p-Xylene	ND	118	118	0.0	117	114	2.6	70 - 130	30	
Methyl ethyl ketone	ND	99	109	9.6	99	100	1.0	70 - 130	30	
Methyl t-butyl ether (MTBE)	ND	115	122	5.9	112	109	2.7	70 - 130	30	
Methylene chloride	1.3 JS	92	89	3.3	103	101	2.0	70 - 130	30	
Naphthalene	ND	118	123	4.1	97	89	8.6	70 - 130	30	
n-Butylbenzene	ND	114	113	0.9	108	106	1.9	70 - 130	30	
n-Propylbenzene	ND	113	111	1.8	116	114	1.7	70 - 130	30	
o-Xylene	ND	120	120	0.0	119	115	3.4	70 - 130	30	
p-Isopropyltoluene	ND	115	114	0.9	115	111	3.5	70 - 130	30	
sec-Butylbenzene	ND	116	117	0.9	116	111	4.4	70 - 130	30	
Styrene	ND	120	120	0.0	112	109	2.7	70 - 130	30	
tert-Butylbenzene	ND	116	115	0.9	120	115	4.3	70 - 130	30	
Tetrachloroethene	ND	119	118	0.8	120	115	4.3	70 - 130	30	
Tetrahydrofuran (THF)	ND	107	115	7.2	111	103	7.5	70 - 130	30	
trans-1,2-Dichloroethene	ND	124	126	1.6	112	111	0.9	70 - 130	30	
trans-1,3-Dichloropropene	ND	130	132	1.5	112	110	1.8	70 - 130	30	I
trans-1,4-dichloro-2-butene	ND	130	134	3.0	116	111	4.4	70 - 130	30	I
Trichlorofluoromethane	ND	119	117	1.7	118	117	0.9	70 - 130	30	
Trichlorotrifluoroethane	ND	120	122	1.7	119	115	3.4	70 - 130	30	
Vinyl chloride	ND	115	114	0.9	115	112	2.6	70 - 130	30	
% 1,2-dichlorobenzene-d4	100	100	100	0.0	101	99	2.0	70 - 130	30	
% Bromofluorobenzene	100	101	100	1.0	99	100	1.0	70 - 130	30	
% Dibromofluoromethane	102	98	101	3.0	98	100	2.0	70 - 130	30	
% Toluene-d8	96	100	101	1.0	100	100	0.0	70 - 130	30	

QA/QC Batch 300455, QC Sample No: BH78093 (BH78104, BH78106)

Polynuclear Aromatic HC - Soil

Acenaphthene	ND	88	89	1.1	87	84	3.5	30 - 130	30	
Acenaphthylene	ND	88	90	2.2	88	85	3.5	30 - 130	30	
Anthracene	ND	89	93	4.4	91	88	3.4	30 - 130	30	
Benz(a)anthracene	ND	90	94	4.3	91	88	3.4	30 - 130	30	
Benzo(a)pyrene	ND	90	94	4.3	90	88	2.2	30 - 130	30	
Benzo(b)fluoranthene	ND	88	90	2.2	89	86	3.4	30 - 130	30	
Benzo(ghi)perylene	ND	97	96	1.0	95	90	5.4	30 - 130	30	
Benzo(k)fluoranthene	ND	95	100	5.1	93	91	2.2	30 - 130	30	
Chrysene	ND	95	99	4.1	95	92	3.2	30 - 130	30	
Dibenz(a,h)anthracene	ND	93	94	1.1	94	90	4.3	30 - 130	30	
Fluoranthene	ND	88	92	4.4	87	86	1.2	30 - 130	30	
Fluorene	ND	89	90	1.1	90	87	3.4	30 - 130	30	
Indeno(1,2,3-cd)pyrene	ND	96	97	1.0	96	91	5.3	30 - 130	30	
Naphthalene	ND	81	83	2.4	82	76	7.6	30 - 130	30	
Phenanthrene	ND	89	92	3.3	90	87	3.4	30 - 130	30	
Pyrene	ND	88	91	3.4	86	85	1.2	30 - 130	30	
% 2-Fluorobiphenyl	52	83	84	1.2	83	80	3.7	30 - 115	30	
% Nitrobenzene-d5	51	80	81	1.2	80	76	5.1	23 - 120	30	
% Terphenyl-d14	64	95	99	4.1	94	93	1.1	18 - 137	30	

QA/QC Data

SDG I.D.: GBH78103

QA/QC Batch 300520, QC Sample No: BH78101 (BH78104 (167X, 333X) , BH78106 (56X))

Volatiles - Soil

Parameter	Blank	LCS %	LCSD %	LCS RPD	MS %	MSD %	MS RPD	% Rec Limits	% RPD Limits
1,1,1,2-Tetrachloroethane	ND	117	119	1.7				70 - 130	30
1,1,1-Trichloroethane	ND	116	117	0.9				70 - 130	30
1,1,2,2-Tetrachloroethane	ND	115	116	0.9				70 - 130	30
1,1,2-Trichloroethane	ND	107	108	0.9				70 - 130	30
1,1-Dichloroethane	ND	112	112	0.0				70 - 130	30
1,1-Dichloroethene	ND	119	123	3.3				70 - 130	30
1,1-Dichloropropene	ND	115	116	0.9				70 - 130	30
1,2,3-Trichlorobenzene	ND	109	111	1.8				70 - 130	30
1,2,3-Trichloropropane	ND	108	108	0.0				70 - 130	30
1,2,4-Trichlorobenzene	ND	108	109	0.9				70 - 130	30
1,2,4-Trimethylbenzene	ND	108	109	0.9				70 - 130	30
1,2-Dibromo-3-chloropropane	ND	116	116	0.0				70 - 130	30
1,2-Dibromoethane	ND	111	110	0.9				70 - 130	30
1,2-Dichlorobenzene	ND	108	112	3.6				70 - 130	30
1,2-Dichloroethane	ND	107	108	0.9				70 - 130	30
1,2-Dichloropropane	ND	114	114	0.0				70 - 130	30
1,3,5-Trimethylbenzene	ND	113	115	1.8				70 - 130	30
1,3-Dichlorobenzene	ND	110	112	1.8				70 - 130	30
1,3-Dichloropropane	ND	110	110	0.0				70 - 130	30
1,4-Dichlorobenzene	ND	110	112	1.8				70 - 130	30
2,2-Dichloropropane	ND	115	117	1.7				70 - 130	30
2-Chlorotoluene	ND	110	112	1.8				70 - 130	30
2-Hexanone	ND	101	99	2.0				70 - 130	30
2-Isopropyltoluene	ND	116	118	1.7				70 - 130	30
4-Chlorotoluene	ND	110	111	0.9				70 - 130	30
4-Methyl-2-pentanone	ND	107	105	1.9				70 - 130	30
Acetone	ND	97	97	0.0				70 - 130	30
Acrylonitrile	ND	109	106	2.8				70 - 130	30
Benzene	ND	114	115	0.9				70 - 130	30
Bromobenzene	ND	111	114	2.7				70 - 130	30
Bromochloromethane	ND	113	114	0.9				70 - 130	30
Bromodichloromethane	ND	119	120	0.8				70 - 130	30
Bromoform	ND	114	112	1.8				70 - 130	30
Bromomethane	ND	108	110	1.8				70 - 130	30
Carbon Disulfide	ND	140	141	0.7				70 - 130	30
Carbon tetrachloride	ND	113	117	3.5				70 - 130	30
Chlorobenzene	ND	112	113	0.9				70 - 130	30
Chloroethane	ND	107	110	2.8				70 - 130	30
Chloroform	ND	111	114	2.7				70 - 130	30
Chloromethane	ND	107	108	0.9				70 - 130	30
cis-1,2-Dichloroethene	ND	114	114	0.0				70 - 130	30
cis-1,3-Dichloropropene	ND	119	119	0.0				70 - 130	30
Dibromochloromethane	ND	123	123	0.0				70 - 130	30
Dibromomethane	ND	111	112	0.9				70 - 130	30
Dichlorodifluoromethane	ND	85	110	25.6				70 - 130	30
Ethylbenzene	ND	116	117	0.9				70 - 130	30
Hexachlorobutadiene	ND	115	117	1.7				70 - 130	30
Isopropylbenzene	ND	114	118	3.4				70 - 130	30
m&p-Xylene	ND	114	115	0.9				70 - 130	30
Methyl ethyl ketone	ND	95	93	2.1				70 - 130	30

QA/QC Data

SDG I.D.: GBH78103

Parameter	Blank	LCS %	LCSD %	LCS RPD	MS %	MSD %	MS RPD	% Rec Limits	% RPD Limits	
Methyl t-butyl ether (MTBE)	ND	109	110	0.9				70 - 130	30	
Methylene chloride	ND	107	107	0.0				70 - 130	30	
Naphthalene	ND	112	115	2.6				70 - 130	30	
n-Butylbenzene	ND	113	113	0.0				70 - 130	30	
n-Propylbenzene	ND	110	109	0.9				70 - 130	30	
o-Xylene	ND	116	116	0.0				70 - 130	30	
p-Isopropyltoluene	ND	113	114	0.9				70 - 130	30	
sec-Butylbenzene	ND	115	117	1.7				70 - 130	30	
Styrene	ND	113	114	0.9				70 - 130	30	
tert-Butylbenzene	ND	115	117	1.7				70 - 130	30	
Tetrachloroethene	ND	117	118	0.9				70 - 130	30	
Tetrahydrofuran (THF)	ND	107	104	2.8				70 - 130	30	
Toluene	ND	113	113	0.0				70 - 130	30	
trans-1,2-Dichloroethene	ND	120	120	0.0				70 - 130	30	
trans-1,3-Dichloropropene	ND	119	122	2.5				70 - 130	30	
trans-1,4-dichloro-2-butene	ND	119	121	1.7				70 - 130	30	
Trichloroethene	ND	114	115	0.9				70 - 130	30	
Trichlorofluoromethane	ND	102	116	12.8				70 - 130	30	
Trichlorotrifluoroethane	ND	93	117	22.9				70 - 130	30	
Vinyl chloride	ND	110	110	0.0				70 - 130	30	
% 1,2-dichlorobenzene-d4	100	100	102	2.0				70 - 130	30	
% Bromofluorobenzene	97	101	100	1.0				70 - 130	30	
% Dibromofluoromethane	99	99	100	1.0				70 - 130	30	
% Toluene-d8	96	100	99	1.0				70 - 130	30	

QA/QC Batch 300525, QC Sample No: BH78107 (BH78107 (1X, 5X))

Volatiles - Ground Water

1,1,1,2-Tetrachloroethane	ND	108	120	10.5	122	112	8.5	70 - 130	30	
1,1,1-Trichloroethane	ND	113	121	6.8	126	109	14.5	70 - 130	30	
1,1,2,2-Tetrachloroethane	ND	88	112	24.0	100	103	3.0	70 - 130	30	
1,1,2-Trichloroethane	ND	83	110	28.0	102	110	7.5	70 - 130	30	
1,1-Dichloroethane	ND	102	113	10.2	119	105	12.5	70 - 130	30	
1,1-Dichloroethene	ND	113	119	5.2	122	104	15.9	70 - 130	30	
1,1-Dichloropropene	ND	109	112	2.7	121	101	18.0	70 - 130	30	
1,2,3-Trichlorobenzene	ND	90	113	22.7	103	112	8.4	70 - 130	30	
1,2,3-Trichloropropane	ND	92	113	20.5	108	104	3.8	70 - 130	30	
1,2,4-Trichlorobenzene	ND	95	116	19.9	109	109	0.0	70 - 130	30	
1,2,4-Trimethylbenzene	ND	109	111	1.8	127	104	19.9	70 - 130	30	
1,2-Dibromo-3-chloropropane	ND	86	116	29.7	112	114	1.8	70 - 130	30	
1,2-Dibromoethane	ND	87	113	26.0	105	113	7.3	70 - 130	30	
1,2-Dichlorobenzene	ND	97	114	16.1	113	104	8.3	70 - 130	30	
1,2-Dichloroethane	ND	98	122	21.8	117	120	2.5	70 - 130	30	
1,2-Dichloropropane	ND	93	107	14.0	109	104	4.7	70 - 130	30	
1,3,5-Trimethylbenzene	ND	115	116	0.9	129	100	25.3	70 - 130	30	
1,3-Dichlorobenzene	ND	105	114	8.2	119	103	14.4	70 - 130	30	
1,3-Dichloropropane	ND	92	111	18.7	108	107	0.9	70 - 130	30	
1,4-Dichlorobenzene	ND	103	113	9.3	117	104	11.8	70 - 130	30	
2,2-Dichloropropane	ND	120	125	4.1	123	107	13.9	70 - 130	30	
2-Chlorotoluene	ND	110	111	0.9	123	101	19.6	70 - 130	30	
2-Hexanone	ND	73	102	33.1	100	112	11.3	70 - 130	30	r
2-Isopropyltoluene	ND	115	116	0.9	125	101	21.2	70 - 130	30	
4-Chlorotoluene	ND	107	111	3.7	121	101	18.0	70 - 130	30	
4-Methyl-2-pentanone	ND	70	105	40.0	96	110	13.6	70 - 130	30	r

QA/QC Data

SDG I.D.: GBH78103

Parameter	Blank	LCS %	LCSD %	LCS RPD	MS %	MSD %	MS RPD	% Rec Limits	% RPD Limits	
Acetone	ND	77	124	46.8	116	126	8.3	70 - 130	30	r
Acrolein	ND	82	112	30.9	100	109	8.6	70 - 130	30	r
Acrylonitrile	ND	77	108	33.5	99	109	9.6	70 - 130	30	r
Benzene	ND	102	110	7.5	116	102	12.8	70 - 130	30	
Bromobenzene	ND	102	112	9.3	116	104	10.9	70 - 130	30	
Bromochloromethane	ND	92	115	22.2	108	111	2.7	70 - 130	30	
Bromodichloromethane	ND	104	125	18.3	117	115	1.7	70 - 130	30	
Bromoform	ND	99	127	24.8	115	119	3.4	70 - 130	30	
Bromomethane	ND	124	120	3.3	132	118	11.2	70 - 130	30	m
Carbon Disulfide	ND	131	132	0.8	126	104	19.1	70 - 130	30	l
Carbon tetrachloride	ND	119	124	4.1	127	109	15.3	70 - 130	30	
Chlorobenzene	ND	106	111	4.6	119	103	14.4	70 - 130	30	
Chloroethane	ND	111	115	3.5	128	108	16.9	70 - 130	30	
Chloroform	ND	105	118	11.7	120	113	6.0	70 - 130	30	
Chloromethane	ND	91	96	5.3	111	95	15.5	70 - 130	30	
cis-1,2-Dichloroethene	ND	97	113	15.2	114	105	8.2	70 - 130	30	
cis-1,3-Dichloropropene	ND	98	119	19.4	110	111	0.9	70 - 130	30	
Dibromochloromethane	ND	103	126	20.1	118	116	1.7	70 - 130	30	
Dibromomethane	ND	91	115	23.3	107	113	5.5	70 - 130	30	
Dichlorodifluoromethane	ND	91	96	5.3	110	96	13.6	70 - 130	30	
Ethylbenzene	ND	112	112	0.0	122	100	19.8	70 - 130	30	
Hexachlorobutadiene	ND	118	119	0.8	121	99	20.0	70 - 130	30	
Isopropylbenzene	ND	112	108	3.6	125	97	25.2	70 - 130	30	
m&p-Xylene	ND	113	112	0.9	124	102	19.5	70 - 130	30	
Methyl ethyl ketone	ND	74	106	35.6	101	109	7.6	70 - 130	30	r
Methyl t-butyl ether (MTBE)	ND	85	120	34.1	103	113	9.3	70 - 130	30	r
Methylene chloride	ND	87	102	15.9	99	95	4.1	70 - 130	30	
Naphthalene	ND	89	115	25.5	103	114	10.1	70 - 130	30	
n-Butylbenzene	ND	111	111	0.0	121	98	21.0	70 - 130	30	
n-Propylbenzene	ND	109	105	3.7	124	97	24.4	70 - 130	30	
o-Xylene	ND	107	112	4.6	118	103	13.6	70 - 130	30	
p-Isopropyltoluene	ND	115	115	0.0	126	99	24.0	70 - 130	30	
sec-Butylbenzene	ND	116	114	1.7	124	96	25.5	70 - 130	30	
Styrene	ND	104	113	8.3	117	104	11.8	70 - 130	30	
tert-Butylbenzene	ND	117	114	2.6	127	100	23.8	70 - 130	30	
Tetrachloroethene	ND	116	113	2.6	124	99	22.4	70 - 130	30	
Tetrahydrofuran (THF)	ND	69	102	38.6	88	106	18.6	70 - 130	30	l,r
Toluene	ND	103	111	7.5	118	103	13.6	70 - 130	30	
trans-1,2-Dichloroethene	ND	109	115	5.4	120	102	16.2	70 - 130	30	
trans-1,3-Dichloropropene	ND	97	126	26.0	110	116	5.3	70 - 130	30	
trans-1,4-dichloro-2-butene	ND	89	114	24.6	106	110	3.7	70 - 130	30	
Trichloroethene	ND	110	113	2.7	122	104	15.9	70 - 130	30	
Trichlorofluoromethane	ND	109	115	5.4	120	102	16.2	70 - 130	30	
Trichlorotrifluoroethane	ND	109	116	6.2	118	101	15.5	70 - 130	30	
Vinyl chloride	ND	94	97	3.1	116	96	18.9	70 - 130	30	
% 1,2-dichlorobenzene-d4	101	94	102	8.2	97	101	4.0	70 - 130	30	
% Bromofluorobenzene	101	99	104	4.9	99	101	2.0	70 - 130	30	
% Dibromofluoromethane	97	92	101	9.3	97	105	7.9	70 - 130	30	
% Toluene-d8	99	99	101	2.0	100	101	1.0	70 - 130	30	

Comment:

A blank MS/MSD was analyzed with this batch.

QA/QC Data

SDG I.D.: GBH78103

Parameter	Blank	LCS %	LCSD %	LCS RPD	MS %	MSD %	MS RPD	% Rec Limits	% RPD Limits

l = This parameter is outside laboratory lcs/lcsd specified recovery limits.
m = This parameter is outside laboratory ms/msd specified recovery limits.
r = This parameter is outside laboratory rpd specified recovery limits.

If there are any questions regarding this data, please call Phoenix Client Services at extension 200.

RPD - Relative Percent Difference
LCS - Laboratory Control Sample
LCSD - Laboratory Control Sample Duplicate
MS - Matrix Spike
MS Dup - Matrix Spike Duplicate
NC - No Criteria
Intf - Interference

Phyllis Shiller, Laboratory Director
March 26, 2015

Sample Criteria Exceedences Report

GBH78103 - EBC

Criteria: NY: 375, 375RRS, 375RS, GW

State: NY

SampNo	Acode	Phoenix Analyte	Criteria	Result	RL	Criteria	RL Criteria	Analysis Units
BH78103	CU-SM	Copper	NY / 375-6.8 Metals / Unrestricted Use Soil	55.8	0.33	50	50	mg/kg
BH78103	HG-SM	Mercury	NY / 375-6.8 Metals / Unrestricted Use Soil	0.26	0.03	0.18	0.18	mg/Kg
BH78103	PB-SMDP	Lead	NY / 375-6.8 Metals / Unrestricted Use Soil	165	6.6	63	63	mg/Kg
BH78103	ZN-SMDP	Zinc	NY / 375-6.8 Metals / Unrestricted Use Soil	196	6.6	109	109	mg/Kg
BH78104	$8260MADPR	Vinyl chloride	NY / 375-6.8 Volatiles / Residential	ND	1600	210	210	ug/Kg
BH78104	$8260MADPR	Vinyl chloride	NY / 375-6.8 Volatiles / Residential Restricted	ND	1600	900	900	ug/Kg
BH78104	$8260MADPR	Vinyl chloride	NY / 375-6.8 Volatiles / Unrestricted Use Soil	ND	1600	20	20	ug/Kg
BH78104	$8260MADPR	1,1-Dichloroethene	NY / 375-6.8 Volatiles / Unrestricted Use Soil	ND	1600	330	330	ug/Kg
BH78104	$8260MADPR	Acetone	NY / 375-6.8 Volatiles / Unrestricted Use Soil	ND	16000	50	50	ug/Kg
BH78104	$8260MADPR	Methylene chloride	NY / 375-6.8 Volatiles / Unrestricted Use Soil	390	1600	50	50	ug/Kg
BH78104	$8260MADPR	trans-1,2-Dichloroethene	NY / 375-6.8 Volatiles / Unrestricted Use Soil	ND	1600	190	190	ug/Kg
BH78104	$8260MADPR	1,1-Dichloroethane	NY / 375-6.8 Volatiles / Unrestricted Use Soil	ND	1600	270	270	ug/Kg
BH78104	$8260MADPR	cis-1,2-Dichloroethene	NY / 375-6.8 Volatiles / Unrestricted Use Soil	ND	1600	250	250	ug/Kg
BH78104	$8260MADPR	Methyl Ethyl Ketone	NY / 375-6.8 Volatiles / Unrestricted Use Soil	ND	9500	120	120	ug/Kg
BH78104	$8260MADPR	Benzene	NY / 375-6.8 Volatiles / Unrestricted Use Soil	ND	1600	60	60	ug/Kg
BH78104	$8260MADPR	1,2-Dichloroethane	NY / 375-6.8 Volatiles / Unrestricted Use Soil	ND	1600	20	20	ug/Kg
BH78104	$8260MADPR	n-Propylbenzene	NY / 375-6.8 Volatiles / Unrestricted Use Soil	15000	3200	3900	3900	ug/Kg
BH78104	$8260MADPR	sec-Butylbenzene	NY / 375-6.8 Volatiles / Unrestricted Use Soil	20000	3200	11000	11000	ug/Kg
BH78104	$DP_8270SSR	Indeno(1,2,3-cd)pyrene	NY / 375-6.8 Semivolatiles / Residential	ND	1400	500	500	ug/Kg
BH78104	$DP_8270SSR	Indeno(1,2,3-cd)pyrene	NY / 375-6.8 Semivolatiles / Residential Restricted	ND	1400	500	500	ug/Kg
BH78104	$DP_8270SSR	Indeno(1,2,3-cd)pyrene	NY / 375-6.8 Semivolatiles / Unrestricted Use Soil	ND	1400	500	500	ug/Kg
BH78104	$DP_8270SSR	Dibenz(a,h)anthracene	NY / 375-6.8 Semivolatiles / Residential	ND	1400	330	330	ug/Kg
BH78104	$DP_8270SSR	Dibenz(a,h)anthracene	NY / 375-6.8 Semivolatiles / Residential Restricted	ND	1400	330	330	ug/Kg
BH78104	$DP_8270SSR	Dibenz(a,h)anthracene	NY / 375-6.8 Semivolatiles / Unrestricted Use Soil	ND	1400	330	330	ug/Kg
BH78105	HG-SM	Mercury	NY / 375-6.8 Metals / Unrestricted Use Soil	0.33	0.03	0.18	0.18	mg/Kg
BH78105	PB-SMDP	Lead	NY / 375-6.8 Metals / Unrestricted Use Soil	102	0.7	63	63	mg/Kg
BH78106	$8260MADPR	Trichloroethene	NY / 375-6.8 Volatiles / Unrestricted Use Soil	1100	300	470	470	ug/Kg
BH78106	$DP_8270SSR	Benzo(b)fluoranthene	NY / 375-6.8 Semivolatiles / Residential	1400	280	1000	1000	ug/Kg
BH78106	$DP_8270SSR	Benz(a)anthracene	NY / 375-6.8 Semivolatiles / Residential	1200	280	1000	1000	ug/Kg
BH78106	$DP_8270SSR	Chrysene	NY / 375-6.8 Semivolatiles / Residential	1300	280	1000	1000	ug/Kg
BH78106	$DP_8270SSR	Benzo(a)pyrene	NY / 375-6.8 Semivolatiles / Residential	1100	280	1000	1000	ug/Kg
BH78106	$DP_8270SSR	Benzo(b)fluoranthene	NY / 375-6.8 Semivolatiles / Residential Restricted	1400	280	1000	1000	ug/Kg
BH78106	$DP_8270SSR	Benzo(a)pyrene	NY / 375-6.8 Semivolatiles / Residential Restricted	1100	280	1000	1000	ug/Kg
BH78106	$DP_8270SSR	Benz(a)anthracene	NY / 375-6.8 Semivolatiles / Residential Restricted	1200	280	1000	1000	ug/Kg
BH78106	$DP_8270SSR	Benzo(a)pyrene	NY / 375-6.8 Semivolatiles / Unrestricted Use Soil	1100	280	1000	1000	ug/Kg
BH78106	$DP_8270SSR	Chrysene	NY / 375-6.8 Semivolatiles / Unrestricted Use Soil	1300	280	1000	1000	ug/Kg
BH78106	$DP_8270SSR	Benz(a)anthracene	NY / 375-6.8 Semivolatiles / Unrestricted Use Soil	1200	280	1000	1000	ug/Kg
BH78106	$DP_8270SSR	Benzo(b)fluoranthene	NY / 375-6.8 Semivolatiles / Unrestricted Use Soil	1400	280	1000	1000	ug/Kg
BH78107	$8260DP25R	Acetone	NY / TAGM - Volatile Organics / Groundwater Standards	130	25	50	50	ug/L

Sample Criteria Exceedences Report

GBH78103 - EBC

Criteria: NY: 375, 375RRS, 375RS, GW

State: NY

SampNo	Acode	Phoenix Analyte	Criteria	Result	RL	Criteria	RL Criteria	Analysis Units
BH78107	$8260DP25R	Acetone	NY / TOGS - Water Quality / GA Criteria	130	25	50	50	ug/L
BH78107	$8260DP25R	Benzene	NY / TAGM - Volatile Organics / Groundwater Standards	0.97	0.70	0.7	0.7	ug/L
BH78107	$8260DP25R	1,2-Dibromoethane	NY / TOGS - Water Quality / GA Criteria	ND	1.0	0.0006	0.0006	ug/L
BH78107	$8260DP25R	Isopropylbenzene	NY / TOGS - Water Quality / GA Criteria	39	5.0	5	5	ug/L
BH78107	$8260DP25R	1,2,3-Trichloropropane	NY / TOGS - Water Quality / GA Criteria	ND	1.0	0.04	0.04	ug/L
BH78107	$8260DP25R	n-Propylbenzene	NY / TOGS - Water Quality / GA Criteria	27	1.0	5	5	ug/L
BH78107	$8260DP25R	tert-Butylbenzene	NY / TOGS - Water Quality / GA Criteria	11	1.0	5	5	ug/L
BH78107	$8260DP25R	sec-Butylbenzene	NY / TOGS - Water Quality / GA Criteria	31	5.0	5	5	ug/L
BH78107	$8260DP25R	2-Isopropyltoluene	NY / TOGS - Water Quality / GA Criteria	17	1.0	5	5	ug/L
BH78107	$8260DP25R	n-Butylbenzene	NY / TOGS - Water Quality / GA Criteria	5.8	1.0	5	5	ug/L
BH78107	$8260DP25R	1,2-Dibromo-3-chloropropane	NY / TOGS - Water Quality / GA Criteria	ND	1.0	0.04	0.04	ug/L
BH78107	$8260DP25R	Hexachlorobutadiene	NY / TOGS - Water Quality / GA Criteria	ND	1.0	0.5	0.5	ug/L

Phoenix Laboratories does not assume responsibility for the data contained in this report. It is provided as an additional tool to identify requested criteria exceedences. All efforts are made to ensure the accuracy of the data (obtained from appropriate agencies). A lack of exceedence information does not necessarily suggest conformance to the criteria. It is ultimately the site professional's responsibility to determine appropriate compliance.

Environmental Laboratories, Inc.
587 East Middle Turnpike, P.O.Box 370, Manchester, CT 06040
Tel. (860) 645-1102 Fax (860) 645-0823

ACCREDITED IN ACCORDANCE WITH nelac NY # 11301

NY ANALYTICAL SERVICES PROTOCOL

March 26, 2015 **SDG I.D.: GBH78103**

65 ECKFORD ST BROOKLYN NY Environmental Business Consultants

Conformance / Non-Conformance Summary

Metals

Form 1 (Analytical Results Summary) : Potassium, Manganese, and Sodium are flagged with an 'N' due to MS noncompliance.

Form 2A&B (Calibration Standard Summary) met criteria with the following exceptions:
One ICV and several CCV recoveries are outside criteria for Potassium. One CCV recovery is outside criteria for Sodium.
Several CRDL recoveries are outside criteria for Cobalt. One CRDL recovery is outside criteria for Calcium, Copper, and Zinc.

Form 3 (Instrument and Preparation Blank Summary) met criteria.

Form 4 (ICP Interference Check Sample) met criteria.

Form 5 (Spike Summary) met criteria with the following exceptions:
The MS recovery is outside criteria for Potassium, Manganese, and Sodium.
Note that the laboratory performs a MS and MSD; only the MS is reported on Form 5.

Form 6 (Duplicate Summary) met criteria.

Form 7 (Laboratory Control Sample) met criteria with the following exceptions:
One LCS recovery is outside criteria for Vanadium.
Note that the laboratory performs a LCS and LCSD; only the LCS is reported on Form 7.

Form 9 (ICP Serial Dilution) met criteria.

Other observations:

_____

Ethan Lee Date
Project Manager

Environmental Laboratories, Inc.
587 East Middle Turnpike, P.O.Box 370, Manchester, CT 06040
Tel. (860) 645-1102 Fax (860) 645-0823

ACCREDITED IN ACCORDANCE WITH nelac NY # 11301

NY ANALYTICAL SERVICES PROTOCOL

March 26, 2015 **SDG I.D.: GBH78103**

65 ECKFORD ST BROOKLYN NY Environmental Business Consultants

Conformance / Non-Conformance Summary

Metals (TCLP Package)

Form 1 (Analytical Results Summary) :

Form 2A&B (Calibration Standard Summary) met criteria.

Form 3 (Instrument and Preparation Blank Summary) met criteria.

Form 4 (ICP Interference Check Sample) met criteria.

Form 5 (Spike Summary) met criteria.
Note that the laboratory performs a MS and MSD; only the MS is reported on Form 5.

Form 6 (Duplicate Summary) met criteria.

Form 7 (Laboratory Control Sample) met criteria.
Note that the laboratory performs a LCS and LCSD; only the LCS is reported on Form 7.

Form 9 (ICP Serial Dilution) met criteria.

Other observations:

_____

Ethan Lee Date
Project Manager

Environmental Laboratories, Inc.
587 East Middle Turnpike, P.O.Box 370, Manchester, CT 06040
Tel. (860) 645-1102 Fax (860) 645-0823

ACCREDITED IN ACCORDANCE WITH nelac NY # 11301

NY ANALYTICAL SERVICES PROTOCOL

March 26, 2015 **SDG I.D.: GBH78103**

65 ECKFORD ST BROOKLYN NY Environmental Business Consultants

Conformance / Non-Conformance Summary

Semivolatile Organic Compounds

The samples were analyzed for a semivolatile list of compounds by GC/MS full scan.

Form 2: The surrogate recovery for Nitrobenzene-d5 for the sample B1 13-15FT WT (BH78104) was outside acceptance criteria due to possible matrix interference. All other surrogates met criteria, so no further action was taken.

Form 3: Laboratory Criteria for the Lab Control Sample/Lab Control Sample Duplicate (LCS/LCSD) and Matrix Spike/Matrix Spike Duplicate (MS/MSD): 90% of compounds are within 30-130% and RPDs less than 30% (these limits are reflected on the form Ills). All QC associated with this sample set met ASP criteria. Compounds with recoveries and/or RPDs outside laboratory control limits are flagged with an asterisk on form III.

Form 5: All DFTPP Tunes associated with this sample set met method criteria and sample analysis was performed within 12 hours of their injection.

Form 6: The initial calibration analyzed on CHEM12 on 02/11/2015 met ASP criteria for all target compounds.
The initial calibration analyzed on CHEM19 on 02/23/2015 met ASP criteria for all target compounds.

Form 7: The continuing calibration standard on 0302_02.D on CHEM12 met ASP criteria for all target compounds. The closing continuing calibration standard on 0302_21.D on CHEM12 met ASP criteria for all target compounds, with the following exception: The maximum %D was exceeded for Indeno(1,2,3-cd)pyrene.
The continuing calibration standard on 0301_05.D on CHEM19 met ASP criteria for all target compounds. The closing continuing calibration standard on 0301_17.D on CHEM19 met ASP criteria for all target compounds.

Form 8: All internal standard areas and retention times met method criteria for all samples and associated QC samples.

Observations: The client requested the CP-51 list of compounds than that provided in the raw data.
Not all constituents met requested criteria due to the presence of target and non target compounds causing a necessary dilution.
All compounds striked through on quantitation report are less than MDL for that compound.
All compounds highlighted on a quantitation report are reported from a HL or diluted analysis.

No other observations are noted.

_____

Jonathon Carlson Date
Project Manager

Environmental Laboratories, Inc.
587 East Middle Turnpike, P.O.Box 370, Manchester, CT 06040
Tel. (860) 645-1102 Fax (860) 645-0823

ACCREDITED IN ACCORDANCE WITH nelac NY # 11301

NY ANALYTICAL SERVICES PROTOCOL

March 26, 2015 **SDG I.D.: GBH78103**

65 ECKFORD ST BROOKLYN NY Environmental Business Consultants

Conformance / Non-Conformance Summary

Volatile Organic Compounds:

Form 2: The surrogate recoveries for Bromofluorobenzene for samples B1 13-15FT WT (BH78104 250X) and B1 13-15FT WT DILUTION (BH78104 500X) were outside acceptance criteria. The samples were analyzed twice with similar results indicating matrix interference.

Form 3: Laboratory Criteria for the Lab Control Sample/Lab Control Sample Duplicate (LCS/LCSD) and Matrix Spike (MS): 90% of compounds are within 70-130% for LCS/LCSD and RPDs less than 30% (these limits are reflected on the form IIIs).
Compounds with recoveries and/or RPDs outside laboratory control limits are flagged with an asterisk on form III.

Form 5: All BFB Tunes associated with this sample set met method criteria and sample analysis was performed within 12 hours of their injection.

Form 6: The initial calibration analyzed on CHEM15 on 02/26/2015 met ASP criteria for all target compounds, with the following exception: The minimum RRF was not met for Trichloroethene.

Form 7: The continuing calibration standard 0227B06.D on CHEM15 met ASP criteria for all target compounds, with the following exception: The minimum RRF was not met for Trichloroethene. The closing continuing calibration standard 0227B36.D on CHEM15 met ASP criteria for all target compounds.
The continuing calibration standard 0227B39.D on CHEM15 met ASP criteria for all target compounds. The closing continuing calibration standard 0227B68.D on CHEM15 met ASP criteria for all target compounds.

Form 8: The internal standard areas and retention times met criteria.

Observations: The client requested the 8260 compound list for this sample set.
Not all constituents met requested criteria due to the presence of target and non target compounds causing a necessary dilution.
All compounds striked through on quantitation report are less than MDL for that compound.
All compounds highlighted on a quantitation report are reported from a HL or diluted analysis.

No other observations are noted.

_____

Jonathon Carlson Date
Project Manager

Environmental Laboratories, Inc.
587 East Middle Turnpike, P.O.Box 370, Manchester, CT 06040
Tel. (860) 645-1102 Fax (860) 645-0823

ACCREDITED IN ACCORDANCE WITH nelac NY # 11301

NY ANALYTICAL SERVICES PROTOCOL

March 26, 2015 **SDG I.D.: GBH78103**

65 ECKFORD ST BROOKLYN NY Environmental Business Consultants

Conformance / Non-Conformance Summary

Volatile Organic Compounds-Aqueous:

Form 2: The surrogate recoveries for Bromofluorobenzene for sample B1 GW (BH78107) were outside acceptance criteria. The sample was analyzed twice with similar results indicating matrix interference.

Form 3: Laboratory Criteria for the Lab Control Sample/Lab Control Sample Duplicate (LCS/LCSD) and Matrix Spike (MS): 90% of compounds are within 70-130% for LCS/LCSD and RPDs less than 30% (these limits are reflected on the form IIIs).
Compounds with recoveries and/or RPDs outside laboratory control limits are flagged with an asterisk on form III.

Form 5: BFB Tunes met method criteria. All samples and closing standards were analyzed within 12 hours from their injection.

Form 6: The initial calibration analyzed on CHEM17 on 02/23/2015 met ASP criteria for all target compounds.

Form 7: The continuing calibration standard 0227S03.D on CHEM17 met ASP criteria for all target compounds. The closing continuing calibration standard 0227S13.D on CHEM17 met ASP criteria for all target compounds.

Form 8: All internal standard areas and retention times met method criteria.

Observations: The client requested the 8260 compound list for this sample set.
Not all constituents met requested criteria due to the presence of target and non target compounds causing a necessary dilution.
1,2-Dibromoethane, 1,2,3 Trichloropropane, and 1,2-Dibromo-3-chloropropane do not meet NY TOGS GA criteria, these compounds are analyzed by GC/FID method 504 or 8011 to achieve this criteria.
All compounds striked through on quantitation report are less than MDL for that compound.
All compounds highlighted on a quantitation report are reported from a HL or diluted analysis.

No other observations are noted.

_____

Jonathon Carlson Date
Project Manager

Environmental Laboratories, Inc.
587 East Middle Turnpike, P.O.Box 370, Manchester, CT 06045
Tel. (860) 645-1102 Fax (860) 645-0823

NY Temperature Narration

March 26, 2015

SDG I.D.: GBH78103

The samples in this delivery group were received at 4°C.
(Note acceptance criteria is above freezing up to 6°C)

Cooler: Yes [X] No [ ]
Coolant: IPK [X] ICE [ ] No [ ]
Temp 4 °C Pg 1 of 1

PHOENIX Environmental Laboratories, Inc.

NY/NJ CHAIN OF CUSTODY RECORD

587 East Middle Turnpike, P.O. Box 370, Manchester, CT 06040
Email: info@phoenixlabs.com Fax (860) 645-0823
Client Services (860) 645-8726

Contact Options:
[ ] Fax:
[■] Phone: (631) 504-6000
[■] Email: Csosik@ebcincny.com

Customer: Environmental Business Consultants
Address: 1808 Middle Country Road
Ridge, New York 11961

Project: 65 Eckford St, Brooklyn NY
Report to: Environmental Business Consultants
Invoice to: Environmental Business Consultants

Project P.O:

This section MUST be completed with Bottle Quantities.

Client Sample - Information - Identification

Sampler's Signature: Renton Lenton Date: 2/26/15

Matrix Code:
DW=Drinking Water **GW**=Ground Water **SW**=Surface Water **WW**=Waste Water
RW=Raw Water **SE**=Sediment **SL**=Sludge **S**=Soil **SD**=Solid **W**=Wipe
OIL=Oil **B**=Bulk **L**=Liquid

Analysis Request

PHOENIX USE ONLY SAMPLE #	Customer Sample Identification	Sample Matrix	Date Sampled	Time Sampled	VOCs 8260	SVOCs CPSL	Pesticides/PCBs	TAL Metals	TCLP Lead							Soil VOA Vials [X] methanol [X] H2O	GL Soil container (8) oz	GL Soil container ( ) oz	40 ml VOA Vials HCl	GL Amber 1000ml [ ] As is	PL As is [ ] 250ml	PL H2SO4 [ ] 250ml [ ] 500ml	PL HNO3 250ml	PL NaOH 250ml	Bacteria Bottle
78103	B1 Fill 0-2'	S	2/26/15	9:00				X	X									1							
78104	B1 13-15' INT	↓	↓	9:30	X	X											3	1							
78105	B2 Fill 0-2'			10:30				X	X									1							
78106	B2 10-12' INT			10:45	X	X											3	1							
78107	B1 GW	GW		9:45	X														3						

Relinquished by:	Accepted by:	Date:	Time:
[signature]	[signature]	2-27-15	10:50
[signature]	Cmadise	2-27-15	1636

Comments, Special Requirements or Regulations:

*24h TAT

Turnaround:
[X] 1 Day*
[ ] 2 Days*
[ ] 3 Days*
[ ] 5 Days
[ ] 10 Days
[ ] Other
* SURCHARGE APPLIES

NJ
[ ] Res. Criteria
[ ] Non-Res. Criteria
[ ] Impact to GW Soil Cleanup Criteria
[ ] GW Criteria

NY
[X] TAGM 4046 GW
[ ] TAGM 4046 SOIL
[■] NY375 Unrestricted Use Soil
[■] NY375 Residential
[■] Restricted/Residential
[ ] Commercial
[ ] Industrial

Data Format
[ ] Phoenix Std Report
[■] Excel
[■] PDF
[ ] GIS/Key
[ ] EQuIS
[ ] NJ Hazsite EDD
[■] NY EZ EDD (ASP)
[ ] Other

Data Package
[ ] NJ Reduced Deliv. *
[■] NY Enhanced (ASP B) *
[ ] Other

State where samples were collected: NY

ATTACHMENT B
QUALITY ASSURANCE PROJECT PLAN

QUALITY ASSURANCE PROJECT PLAN
FORMER CARTER SPRAY FINISHING CORP.
65 Eckford Street, Brooklyn, NY

Prepared on behalf of:

Z65 Realty LLC
266 Broadway Suite 301
Brooklyn, NY 11211

Prepared by:

EBC
ENVIRONMENTAL BUSINESS CONSULTANTS
RIDGE, NY 11961

TABLE OF CONTENTS

QUALITY ASSURANCE PROJECT PLAN
FORMER CARTER SPRAY FINISHING CORP.
65 Eckford Street, Brooklyn, NY

1.0 PROJECT ORGANIZATION AND RESPONSIBILITIES 1
1.1 Organization 1

2.0 QUALITY ASSURANCE PROJECT PLAN OBJECTIVES 2
2.1 Overview 2
2.2 QA/QC Requirements for Analytical Laboratory 2
2.2.1 Instrument calibration 2
2.2.2 Continuing Instrument calibration 2
2.2.3 Method Blanks 2
2.2.4 Trip Blanks 3
2.2.5 Surrogate Spike Analysis 3
2.2.6 Matrix Spike / Matrix Spike duplicate / Matrix Spike Blank 3
2.3 Accuracy 3
2.4 Precision 4
2.5 Sensitivity 4
2.6 Representativeness 4
2.7 Completeness 4
2.8 Laboratory Custody Procedures 5

3.0 ANALYTICAL PROCEDURES 6
3.1 Laboratory Analyses 6

4.0 DATA REDUCTION, VALIDATION, REVIEW. AND REPORTING 7
4.1 Overview 7
4.2 Data Reduction 7
4.3 Laboratory Data Reporting 7

5.0 CORRECTIVE ACTION 8

TABLES

Table 1 Analytical Summary Table
Table 2 Containers Preservatives and Holding Times

1.0 INTRODUCTION

This Quality Assurance Project Plan (QAPP) has been prepared in accordance with DER-10 to detail procedures to be followed during the course of the sampling and analytical portion of the project, as required by the approved work plan.

To ensure the successful completion of the project each individual responsible for a given component of the project must be aware of the quality assurance objectives of his / her particular work and of the overall project. The EBC Project Director, Charles Sosik will be directly responsible to the client for the overall project conduct and quality assurance/quality control (QA/QC) for the project. The Project Director will be responsible for overseeing all technical and administrative aspects of the project and for directing QA/QC activities. Ms. Chawinie Miller will serve as the Quality Assurance Officer (QAO) and in this role may conduct:

- conduct periodic field and sampling audits;
- interface with the analytical laboratory to resolve problems; and
- interface with the data validator and/or the preparer of the DUSR to resolve problems.

Kevin Brussee will serve as the Project Manager and will be responsible for implementation of the Remedial Investigation and coordination with field sampling crews and subcontractors. Reporting directly to the Project Manager will be the Field Operations Officer, Kevin Waters; who will serve as the on-Site qualified environmental professional who will record observations, direct the drilling crew and be responsible for the collection and handling of all samples.

1.1 Organization

Project QA will be maintained under the direction of the Project Manager, in accordance with this QAPP. QC for specific tasks will be the responsibility of the individuals and organizations listed below, under the direction and coordination of the Project Manager
.

GENERAL RESPONSIBILITY	SCOPE OF WORK	RESPONSIBILITY OF QUALITY CONTROL
Field Operations	Supervision of Field Crew, sample collection and handling	K. Waters, EBC
Project Manager	Implementation of the RI according to the RIWP.	Kevin Brussee, EBC
Laboratory Analysis	Analysis of soil samples by NYSDEC ASP methods Laboratory	NYSDOH-Certified Laboratory
Data review	Review for completeness and compliance	3rd party validation

EBC
Environmental Business Consultants
1808 Middle Country Road
Ridge, NY 11961
Phone 631.504.6000
Fax 631.924.2870

2.0 QUALITY ASSURANCE PROJECT PLAN OBJECTIVES

2.1 Overview

Overall project goals are defined through the development of Data Quality Objectives (DQOs), which are qualitative and quantitative Statements that specify the quality of the data required to support decisions; DQOs, as described in this section, are based on the end uses of the data as described in the work plan.

In this plan, Quality Assurance and Quality Control are defined as follows:

- Quality Assurance - The overall integrated program for assuring reliability of monitoring and measurement data.

- Quality Control - The routine application of procedures for obtaining prescribed standards of performance in the monitoring and measurement process.

2.2 QA / QC Requirements for Analytical Laboratory

Samples will be analyzed by a New York State Department of Health (NYSDOH) certified laboratory that is certified in the appropriate categories. Data generated from the laboratory will be used to evaluate contaminants such as chlorinated and other volatile organic compounds (VOCs) in soil, soil gas and groundwater. The QA requirements for all subcontracted analytical laboratory work performed on this project are described below. QA elements to be evaluated include accuracy, precision, sensitivity, representativeness, and completeness. The data generated by the analytical laboratory for this project are required to be sensitive enough to achieve required quantification limits as specified in NYSDEC Analytical Services Protocol (NYSDEC ASP, 07/2005) and useful for comparison with clean-up objectives. The analytical results meeting the required quantification limits will provide data sensitive enough to meet the data quality objectives of this remedial program as described in the work plan. Reporting of the data must be clear, concise, and comprehensive. The QC elements that are important to this project are completeness of field data, sample custody, sample holding times, sample preservation, sample storage, instrument calibration and blank contamination.

2.2.1 Instrument Calibration

Calibration curves will be developed for each of the compounds to be analyzed. Standard concentrations and a blank will be used to produce the initial curves. The development of calibration curves and initial calibration response factors must be consistent with method requirements presented in the most recent version of NYSDEC ASP 07/2005).

2.2.2 Continuing Instrument Calibration

The initial calibration curve will be verified every 12 hrs by analyzing one calibration standard. The standard concentration will be the midpoint concentration of the initial calibration curve. The calibration check compound must come within 25% relative percent difference (RPD) of the average response factor obtained during initial calibration. If the RPD is greater than 25%, then corrective action must be taken as provided in the specific methodology.

2.2.3 Method Blanks

Method blank or preparation blank is prepared from an analyte·free matrix which includes the same reagents, internal standards and surrogate standards as me related samples. II is carried through the

EBC
Environmental Business Consultants
1808 Middle Country Road
Ridge, NY 11961
Phone 631.504.6000
Fax 631.924.2870

entire sample preparation and analytical procedure. A method blank analysis will be performed once for each 12 hr period during the analysis of samples for volatiles. An acceptable method blank will contain less than two (2) times the CRQL of methylene chloride, acetone and 2-butanone. For all other target compounds, the method blank must contain less than or equal to the CRQL of any single target compound. For non-target peaks in the method blank, the peak area must be less than 10 percent of the nearest internal standard. The method blank will be used to demonstrate the level of laboratory background and reagent contamination that might result from the analytical process itself.

2.2.4 Trip Blanks.

Trip blanks consist of a single set of sample containers filled at the laboratory with deionized. laboratory-grade water. The water used will be from the same source as that used for the laboratory method blank. The containers will be carried into the field and handled and transported in the same way as the samples collected that day. Analysis of the trip blank for VOCs is used to identify contamination from the air, shipping containers, or from other items coming in contact with the sample bottles. (The bottles holding the trip blanks will be not opened during this procedure.) A complete set of trip blanks will be provided with each shipment of samples to the certified laboratory.

2.2.5 Surrogate Spike Analysis

For organic analyses, all samples and blanks will be spiked with surrogate compounds before purging or extraction in order to monitor preparation and analyses of samples. Surrogate spike recoveries shall fall within the advisory limits in accordance with the NY5DEC ASP protocols for samples falling within the quantification limits without dilution.

2.2.6 Matrix Spike / Matrix Spike Duplicate / Matrix Spike Blank (MS/MSDIMSB) Analysis

MS, MSD and MSB analyses will be performed to evaluate the matrix effect of the sample upon the analytical methodology along with the precision of the instrument by measuring recoveries. The MS / MSD / MSB samples will be analyzed for each group of samples of a similar matrix at a rate of 5% (one for every 20 field samples). The RPD will be calculated from the difference between the MS and MSD. Matrix spike blank analysis will be performed to indicate the appropriateness of the spiking solution(s) used for the MS/MSD. 10% of the samples of each matrix should be sampled and anlayzed as Duplicates.

2.3 Accuracy

Accuracy is defined as the nearness of a real or the mean (x) of a set of results to the true value. Accuracy is assessed by means of reference samples and percent recoveries. Accuracy includes both precision and recovery and is expressed as percent recovery (% REC). The MS sample is used to determine the percent recovery. The matrix spike percent recovery (% REC) is calculated by the following equation:

$$\%REC = \frac{SSR - SR}{SA} \times 100$$

Where:
SSR = spike sample results
SR = sample results
SA = spike added from spiking mix

EBC
Environmental Business Consultants
1808 Middle Country Road
Ridge, NY 11961
Phone 631.504.6000
Fax 631.924.2870

2.4 Precision

Precision is defined as the measurement of agreement of a set of replicate results among themselves without a Precision is defined as the measurement of agreement of a set of replicate results among themselves without assumption of any prior information as to the true result. Precision is assessed by means of duplicate/replicate sample analyses.

Analytical precision is expressed in terms of RPD. The RPD is calculated using the following formula:

$$RPD = \frac{D^1 - D^2}{(D^1 + D^2)/2} \times 100$$

Where:
RPD = relative percent difference
D^1 = first sample value
D^2 = second sample value (duplicate)

2.5 Sensitivity

The sensitivity objectives for this plan require that data generated by the analytical laboratory achieve quantification levels low enough to meet the required detection limits specified by NYSDEC ASP and to meet all site-specific standards, criteria and guidance values (SGCs) established for this project.

2.6 Representativeness

Representativeness is a measure of the relationship of an individual sample taken from a particular site to the remainder of that site and the relationship of a small aliquot of the sample (i.e., the one used in the actual analysis) to the sample remaining on site. The representativeness of samples is assured by adherence to sampling procedures described in the Remedial Investigation Work Plan.

2.7 Completeness

Completeness is a measure of the quantity of data obtained from a measurement system as compared to the amount of data expected from the measurement system. Completeness is defined as the percentage of all results that are not affected by failing QC qualifiers, and should be between 70 and 100% of all analyses performed. The objective of completeness in laboratory reporting is to provide a thorough data support package. The laboratory data package provides documentation of sample analysis and results in the form of summaries, QC data, and raw analytical data. The laboratory will be required to submit data packages that follow NYSDEC ASP Category B reporting format which, at a minimum, will include the following components:

1. All sample chain-of-custody forms.
2. The case narrative(s) presenting a discussion of any problems and/or procedural changes required during analyses. Also presented in the case narrative are sample summary forms.
3. Documentation demonstrating the laboratory's ability to attain the contract specified detection limits for all target analytes in all required matrices.
4. Tabulated target compound results and tentatively identified compounds.
5. Surrogate spike analysis results (organics).
6. Matrix spike/matrix spike duplicate/matrix spike blank results.
7. QC check sample and standard recovery results
8. Blank results (field, trip, and method).
9. Internal standard area and RT summary.

EBC
Environmental Business Consultants
1808 Middle Country Road
Ridge, NY 11961
Phone 631.504.6000
Fax 631.924.2870

2.8 Laboratory Custody Procedures

The following elements are important for maintaining the field custody of samples:

- Sample identification
- Sample labels
- Custody records
- Shipping records
- Packaging procedures

Sample labels will be attached to all sampling bottles before field activities begin; each label will contain an identifying number. Each number will have a suffix that identifies the site and where the sample was taken. Approximate sampling locations will be marked on a map with a description of the sample location. The number, type of sample, and sample identification will be entered into the field logbook. A chain-of-custody form, initiated at the analytical laboratory will accompany the sample bottles from the laboratory into the field. Upon receipt of the bottles and cooler, the sampler will sign and date the first received blank space. After each sample is collected and appropriately identified, entries will be made on the chain-of-custody form that will include:

- Site name and address
- Samplers' names and signatures

2.9 Sample Handling and Decontamination Procedures

Collected samples will be appropriately packaged, placed in coolers and shipped via overnight courier or delivered directly to the analytical laboratory by field personnel. Samples will be containerized in appropriate laboratory provided glassware and shipped in plastic coolers. Samples will be preserved through the use of ice or cold-pak(s) to maintain a temperature of 4°C.

Dedicated disposable sampling materials will be used for both soil and groundwater samples (if collected), eliminating the need to prepare field equipment (rinsate) blanks. However, if non-disposable equipment is used, (stainless steel scoop, etc.) field rinsate blanks will be prepared at the rate of 1 for every eight samples collected. No field filtering will be conducted; any required filtration will be completed by the laboratory.

Decontamination of non-dedicated sampling equipment will consist of the following:

- Gently tap or scrape to remove adhered soil;
- Rinse with tap water;
- Wash with alconox® detergent solution and scrub ;
- Rinse with tap water;
- Rinse with distilled or deionized water.

Prepare field blanks by pouring distilled or deionized water over decontaminated equipment and collecting the water in laboratory provided containers. Trip blanks will accompany samples each time they are transported to the laboratory. Matrix spike and matrix spike duplicates (MS/MSD) will be collected at the rate of one per 20 samples submitted to the laboratory and duplicate samples will be collected at a rate of one per ten samples submitted to the laboratory.

EBC
Environmental Business Consultants
1808 Middle Country Road
Ridge, NY 11961
Phone 631.504.6000
Fax 631.924.2870

3.0 ANALYTICAL PROCEDURES

3.1 Laboratory Analysis

Samples will be analyzed by the NYSDOH ELAP laboratory for one or more of the following parameters: VOCs + TICs in soil / groundwater by USEPA Method 8260C, SVOCs + TICs in soil / groundwater by USEPA Method 8270D, Target Analyte List (TAL) Metals by USEPA Method 6010 in soil and groundwater, pesticides / PCBs by USEPA Method 8081B/8082A in soil and groundwater, organophosphorus pesticides by USEPA Method 8141B in soil and groundwater, chlorinated herbicides by USEPA method 8151A in soil and groundwater, mercury by USEPA method 7471B for soil and 7472 for groundwater, total cyanide by USEPA method 9014 or 9012B in soil and groundwater and VOCs in air by USEPA Method TO15 (Table 2). If any modifications or additions to the standard procedures are anticipated and if any nonstandard sample preparation or analytical protocol is to be used, the modifications and the nonstandard protocol will be explicitly defined and documented. Prior approval by EBC's PM will be necessary for any nonstandard analytical or sample preparation protocol used by the laboratory, i.e., dilution of samples or extracts by greater than a factor of five (5).

EBC
Environmental Business Consultants
1808 Middle Country Road
Ridge, NY 11961
Phone 631.504.6000
Fax 631.924.2870

4.0 DATA REDUCTION, REVIEW, AND REPORTING

4.1 Overview

The process of data reduction, review, and reporting ensures the assessments or a conclusion based on the final data accurately reflects actual site conditions. This plan presents the specific procedures, methods, and format that will be employed for data reduction, review and reporting of each measurement parameter determined in the laboratory and field. Also described in this section is the process by which all data, reports, and work plans are proofed and checked for technical and numerical errors prior to final submission.

4.2 Data Reduction

Standard methods and references will be used as guidelines for data handling, reduction, validation, and reporting. All data for the project will be compiled and summarized with an independent verification at each step in the process to prevent transcription/typographical errors. Any computerized entry of data will also undergo verification review.

Sample analysis will be provided by a New York State certified environmental laboratory. Laboratory reports will include ASP category B deliverables for use in the preparation of a data usability summary report (DUSR). All results will be provided in accordance with the NYSDEC Environmental Information Management System (EIMS) electronic data deliverable (EDD) format. Analytical results shall be presented on standard NYSDEC ASP-B forms or equivalents, and include the dates the samples were received and analyzed, and the actual methodology used. Note that if waste characterization samples are analyzed they will be in results only format and will not be evaluated in the DUSR.

Laboratory QA/QC information required by the method protocols will be compiled, including the application of data QA/QC qualifiers as appropriate. In addition, laboratory worksheets, laboratory notebooks, chains-of-custody, instrument logs, standards records, calibration records, and maintenance records, as applicable, will be provided in the laboratory data packages to determine the validity of data. Specifics on internal laboratory data reduction protocols are identified in the laboratory's SOPs.

Following receipt of the laboratory analytical results by EBC, the data results will be compiled and presented in an appropriate tabular form. Where appropriate, the impacts of QA/QC qualifiers resulting from laboratory or external validation reviews will be assessed in terms of data usability.

4.3 Laboratory Data Reporting

All sample data packages submitted by the analytical laboratory will be required to be reported in conformance to the NYSDEC ASP (7/2005), Category B data deliverable requirements as applicable to the method utilized. All results will be provided in accordance with the NYSDEC Environmental Information Management System (EIMS) electronic data deliverable (EDD) format. Note that waste characterization samples, if analyzed, will be in results only format and will not be evaluated in the DUSR.

EBC
Environmental Business Consultants
1808 Middle Country Road
Ridge, NY 11961
Phone 631.504.6000
Fax 631.924.2870

5.0 CORRECTIVE ACTION

Review and implementation of systems and procedures may result in recommendations for corrective action. Any deviations from the specified procedures within approved project plans due to unexpected site-specific conditions shall warrant corrective action. All errors, deficiencies, or other problems shall be brought to the immediate attention of the EBC PM, who in turn shall contact the Quality Assurance/Data Quality Manager or his designee (if applicable).

Procedures have been established to ensure that conditions adverse to data quality are promptly investigated, evaluated and corrected. These procedures for review and implementation of a change are as follows:

- Define the problem.
- Investigate the cause of the problem.
- Develop a corrective action to eliminate the problem, in consultation with the personnel who defined the problem and who will implement the change.
- Complete the required form describing the change and its rationale (see below for form requirements).
- Obtain all required written approvals.
- Implement the corrective action.
- Verify that the change has eliminated the problem.

During the field investigation, all changes to the sampling program will be documented in field logs/sheets and the EBC PM advised.

If any problems occur with the laboratory or analyses, the laboratory must immediately notify the PM, who will consult with other project staff. All approved corrective actions shall be controlled and documented.

All corrective action documentation shall include an explanation of the problem and a proposed solution which will be maintained in the project file or associated logs. Each report must be approved by the necessary personnel (e.g., the PM) before implementation of the change occurs. The PM shall be responsible for controlling, tracking, implementing and distributing identified changes.

EBC
Environmental Business Consultants
1808 Middle Country Road
Ridge, NY 11961
Phone 631.504.6000
Fax 631.924.2870

TABLE 1
SUMMARY OF
SAMPLING PROGRAM RATIONALE AND ANALYSIS

Matrix	Location	Approximate Number of Samples	Rationale for Sampling	Laboratory Analysis
Soil retained from Historic Fill Layer (assumed to be 0 to 5 feet bgs)	from 10 of the borings throughout the site.	10	To assess quality of historic fill across the Site.	VOCs + TICs (Method 8260C), SVOCs + TICs (Method 8270D), TAL Metals (Method 6010), pesticides / PCBs (Method 8081B/8082A), organophosphorus pesticides (Method 8141B), chlorinated herbicides (method 8151A), mercury (method 7471B), total cyanide (9014 or 9012B)
Soil Retained from Groundwater Interface (assumed to be 11-13ft interval)	10 borings throughout the site.	10	To evaluate the extent of soil impact and delineate petroleum source areas	VOCs EPA Method 8260B, SVOCs EPA Method 8270
Soil Retained from Native Soil Layer (assumed to be 5ft to water table)	10 borings throughout the site.	10	To assess quality of native soil at the site with respect to Unrestricted SCOs.	VOCs + TICs (Method 8260C), SVOCs + TICs (Method 8270D), TAL Metals (Method 6010), pesticides / PCBs (Method 8081B/8082A), organophosphorus pesticides (Method 8141B), chlorinated herbicides (method 8151A), mercury (method 7471B), total cyanide (9014 or 9012B)
Total (Soils)		30		
Groundwater (water table)	From 8 temporary monitoring wells across the Site.	8	To assess groundwater quality at the Site.	VOCs + TICs (Method 8260C), SVOCs + TICs (Method 8270D), TAL Metals total & dissolved (Method 6010), pesticides / PCBs (Method 8081B/8082A), organophosphorus pesticides (Method 8141B), chlorinated herbicides (method 8151A), mercury (method 7472B), total cyanide (9014 or 9012B)
Total (Groundwater)		8		
Soil Gas (8 ft below existing grade)	7 soil gas implants to be installed across the Site.	7	Evaluate soil gas across the Site.	VOCs EPA Method TO15
Total (Soil Gas)		7		
MS/MSD	Matrix spike and Matrix spike duplicates at the rate 5%	2	To meet requirements of QA / QC program	1 MS/MSD for VOCs EPA Method 8260B, SVOCs EPA Method 8270, pesticide / PCBs EPA Method 8081/8082, TAL metals for each matrix.
Trip Blanks	One laboratory prepared trip blank to accompany samples each time they are delivered to the laboratory.	2	To meet requirements of QA / QC program	VOCs EPA Method 8260B
Blind Duplicates	Blind duplicate samples at the rate of 10%	3	To meet requirements of QA / QC program	2 soil duplicates and 1 groundwater duplicate analyzed for VOCs EPA Method 8260B, SVOCs EPA Method 8270, pesticide / PCBs EPA Method 8081/8082, TAL metals
Total (QA / QC Samples)		5		

TABLE 2
SAMPLE COLLECTION AND ANALYSIS PROTOCOLS

Sample Type	Matrix	Sampling Device	Parameter	Sample Container	Sample Preservation	Analytical Method#	CRQL / MDLH	Holding Time
Soil	Soil	Scoop Direct into Jar	VOCs +TICs	(1) 2 oz Jar	Cool to 4° C	EPA Method 8260C (test method 5035A)	Compound specific (1-5 ug/kg)	14 days
Soil	Soil	Scoop Direct into Jar	SVOCs +TICs	(1) 8 oz jar	Cool to 4° C	EPA Method 8270D	Compound specific (1-5 ug/kg)	14 day ext/40 days
Soil	Soil	Scoop Direct into Jar	Pest/PCBs	from 8oz jar above	Cool to 4° C	EPA Method 8081B/8082A, 8141B	Compound specific (1-5 ug/kg)	14 day ext/40 days
Soil	Soil	Scoop Direct into Jar	Herbicides	from 8oz jar above	Cool to 4° C	EPA Method 8151A	Compound specific (1-5 ug/kg)	14 day ext/40 days
Soil	Soil	Scoop Direct into Jar	Metals + Mercury	from 8oz jar above	Cool to 4° C	TAL Metals 6010 EPA Method 7471B	Compound specific (01-1 mg/kg)	6 months
Soil	Soil	Scoop Direct into Jar	Cyanide	from 8oz jar above	Cool to 4° C	TAL Metals 9014	Compound specific (01-1 mg/kg)	14 days
Groundwater	Water	Pump tubing	VOCs +TICs	(3) 40 ml vials	Cool to 4° C 1:1 HCL	EPA Method 8260C	Compound specific (1-5 ug/L)	14 days
Groundwater	Water	Pump tubing	SVOCs +TICs	(1) 1 Liter Amber Bottle	Cool to 4° C	EPA Method 8270D	Compound specific (1-5 ug/L)	7 days
Groundwater	Water	Pump tubing	Herbicides	(2) 1 Liter Amber Bottle	Cool to 4° C	EPA Method 8151A	Compound specific (1-5 ug/L)	7 days
Groundwater	Water	Pump tubing	Pesticides and PCBs	(2) 1 Liter Amber Bottle	Cool to 4° C	EPA Method 8081B / 8082A, 8141B	Compound specific (1-5 ug/L)	7 days
Groundwater	Water	Pump tubing	Total Metals + mercury	(1) 100 ml	HNO3	TAL Metals 6010 EPA Method7472A	Compound specific (1-5 mg/L)	6 months
Groundwater	Water	Pump tubing	Dissolved Metals + mercury	(1) 100 ml	None	TAL Metals 6010 EPA Method7472A	Compound specific (1-5 mg/L)	6 months
Groundwater	Water	Pump tubing	Cyanide	(1) 100 ml	NaOH	EPA Method 9014 or 9012B	Compound specific (1-5 mg/L)	6 months

Notes:
All holding times listed are from Verified Time of Sample Receipt (VTSR) unless noted otherwise. * Holding time listed is from time of sample collection.
The number in parentheses in the "Sample Container" column denotes the number of containers needed.
Triple volume required when collected MS/MSD samples
The number of trip blanks are estimated.
CRQL / MDL = Contract Required Quantitation Limit / Method Detection Limit
NA = Not available or not applicable.

ATTACHMENT C
HEALTH AND SAFETY PLAN

UNDER SEPERATE COVER

ATTACHMENT D
COMMUNITY AIR MONITORING PLAN

COMMUNITY AIR MONITORING PLAN

FORMER CARTER SPRAY FINISHING CORP.
65 ECKFORD STREET
BROOKLYN, NY

AUGUST - 2015

Prepared on behalf of:

Z65 Realty LLC
266 Broadway Suite 301
Brooklyn, NY 11211

Prepared by:

EBC
Environmental Business Consultants
Ridge, NY 11961

COMMUNITY AIR MONITORING PLAN
TABLE OF CONTENTS

1.0 INTRODUCTION 1
1.1 Regulatory Requirements 1

2.0 AIR MONITORING 2
2.1 Meteorological Data 2
2.2 Community Air Monitoring Requirements 2

3.0 VOC MONITORING, RESPONSE LEVELS, AND ACTIONS 3
3.1 Potential Corrective Measures and VOC Suppression Techniques 3

4.0 PARTICULATE MONITORING 4
4.1 Potential Particulate Suppression Techniques 4

5.0 DATA QUALITY ASSURANCE 6
5.1 Calibration 6
5.2 Operations 6
5.3 Data Review 6

6.0 RECORDS AND REPORTING 7

APPENDICES

Appendix A Action Limit Report

1.0 INTRODUCTION

This Community Air Monitoring Plan (CAMP) has been prepared for the drilling and sampling activities to be performed under a Remedial Investigation Work Plan (RIWP) at the Former Carter Spray Finishing Corp. Site. The CAMP provides measures for protection for the downwind community (i.e., off-site receptors including residences, businesses, and on-site workers not directly involved in the investigation activities) from potential airborne contaminant releases resulting from investigative activities at the site.

Compliance with this CAMP is required during all activities associated with drilling and sampling activities that have the potential to generate airborne particulate matter and volatile organic compounds (VOCs). These activities include drilling and soil and groundwater sampling. This CAMP has been prepared to ensure that investigation activities do not adversely affect passersby, residents, or workers in the area immediately surrounding the Site and to preclude or minimize airborne migration of investigation-related contaminants to off-site areas.

Reliance on the CAMP will not preclude simple, common-sense measures to keep VOCs, dust, and nuisance odors at a minimum around the work areas. These measures may include but are not limited to wetting the drilling area to minimize dust and keeping excess drill cuttings and collected purge water covered.

1.1 Regulatory Requirements

This CAMP was established in accordance with the following requirements:

- New York State Department of Health's (NYSDOH) Generic Community Air Monitoring Plan as presented in DER-10 Technical Guidance for Site Investigation and Remediation (NYSDEC May 3, 2010). This guidance specifies that a community air-monitoring program shall be implemented to protect the surrounding community and to confirm that the work does not spread contamination off-site through the air.

- New York State Department of Environmental Conservation (NYSDEC), DER 10 - Technical Guidance for Site Investigation and Remediation (NYSDEC May 3, 2010), Appendix 1B. This guidance provides a basis for developing and implementing a fugitive dust suppression and particulate monitoring program as an element of an intrusive work plan.

2.0 AIR MONITORING

Petroleum VOCs and SVOCs and chlorinated solvents are the constituents of concern at the Site. The appropriate method to monitor air for these constituents during investigation activities is through real-time VOC and air particulate (dust) monitoring.

2.1 Meteorological Data

At a minimum, wind direction will be evaluated at the start of each workday, noon of each workday, and the end of each workday. These readings will be utilized to position the monitoring equipment in appropriate upwind and downwind locations.

2.2 Community Air Monitoring Requirements

To establish ambient air background concentrations, air will be monitored at several locations around the site perimeter before activities begin. These points will be monitored periodically in series during the site work. When the drilling area is within 20 feet of potentially exposed populations or occupied structures, the perimeter monitoring points will be located to represent the nearest potentially exposed individuals at the downwind location.

Fugitive respirable dust will be monitored using a MiniRam Model PDM-3 aerosol monitor (or equivalent). Air will be monitored for VOCs with a portable Ionscience 3000 photoionization detector (PID), or equivalent. All air monitoring data will be documented in a site log book by the designated site safety officer. The site safety officer or delegate must ensure that air monitoring instruments are calibrated and maintained in accordance with manufacturer's specifications. All instruments will be zeroed daily and checked for accuracy. A daily log will be kept. If additional monitoring is required, the protocols will be developed and appended to this plan

3.0 VOC MONITORING, RESPONSE LEVELS, AND ACTIONS

Volatile organic compounds (VOCs) will be monitored at the downwind perimeter of the immediate work area (i.e., the exclusion zone) on a continuous basis or as otherwise specified. Upwind concentrations should be measured at the start of each workday and periodically thereafter to establish background conditions. The monitoring work should be performed using equipment appropriate to measure the types of contaminants known or suspected to be present.

The equipment should be calibrated at least daily for the contaminant(s) of concern or for an appropriate surrogate. The equipment should be capable of calculating 15-minute running average concentrations, which will be compared to the levels specified below.

- If the ambient air concentration of total organic vapors at the downwind perimeter of the work area or exclusion zone exceeds 5 parts per million (ppm) above background for the 15-minute average, work activities must be temporarily halted and monitoring continued. If the total organic vapor level readily decreases (per instantaneous readings) below 5 ppm over background, work activities can resume with continued monitoring.

- If total organic vapor levels at the downwind perimeter of the work area or exclusion zone persist at levels in excess of 5 ppm over background but less than 25 ppm, work activities must be halted, the source of vapors identified, corrective actions taken to abate emissions, and monitoring continued. After these steps, work activities can resume provided that the total organic vapor level 200 feet downwind of the exclusion zone or half the distance to the nearest potential receptor or residential/commercial structure, whichever is less - but in no case less than 20 feet, is below 5 ppm over background for the 15-minute average.

- If the organic vapor level is above 25 ppm at the perimeter of the work area, activities must be shutdown. All 15-minute readings must be recorded and be available for State (DEC and DOH) personnel to review. Instantaneous readings, if any, used for decision purposes should also be recorded.

All readings will be recorded and made available for NYSDEC and NYSDOH personnel to review. If an exceedance of the Action Limits occurs, an Action Limit Report, as shown in Appendix A, will be completed.

3.1 Potential Corrective Measures and VOC Suppression Techniques

If the 15-minute integrated VOC level at the downwind location persists at a concentration that exceeds the upwind level by more than 5 ppm but less than 25 ppm during remediation activities, then vapor suppression techniques will be employed. The following techniques, or others, may be employed to mitigate the generation and migration of fugitive organic vapors:

- Collection of purge water in covered containers;
- storage of excess sample and drill cuttings in drums or covering with plastic

4.0 PARTICULATE MONITORING

Air monitoring for particulates (i.e., dust) will be performed continuously during drilling activities using both air monitoring equipment and visual observation at upwind and downwind locations. Monitoring equipment capable of measuring particulate matter smaller than 10 microns (PM_{10}) and capable of integrating (averaging) over periods of 15 minutes or less will be set up at upwind (i.e., background) and downwind locations, at heights approximately four to five feet above land surface (i.e., the breathing zone). Monitoring equipment will be MIE Data Ram monitors, or equivalent. The audible alarm on the particulate monitoring device will be set at 90 micrograms per cubic meter ($\mu g/m^3$). This setting will allow proactive evaluation of worksite conditions prior to reaching the action level of 100 $\mu g/m^3$ above background. The monitors will be calibrated at least once per day prior to work activities and recalibrated as needed thereafter. In addition, fugitive dust migration will be visually assessed during all intrusive work activities.

The following summarizes particulate action levels and the appropriate responses:

- If the downwind PM-10 particulate level is 100 $\mu g/m^3$ greater than background (upwind perimeter) for the 15-minute period, or if airborne dust is observed leaving the work area, then dust suppression techniques must be employed. Work may continue with dust suppression techniques provided that downwind PM-10 particulate levels do not exceed 150 $\mu g/m^3$ above the upwind level and provided that no visible dust is migrating from the work area.

- If, after implementation of dust suppression techniques, downwind PM-10 particulate levels are greater than 150 $\mu g/m^3$ above the upwind level, work must be stopped and an evaluation of activities initiated. Work can resume provided that dust suppression measures (as described in Section 2.3.1 below) and other controls are successful in reducing the downwind PM-10 particulate concentration to within 150 $\mu g/m^3$ of the upwind level and in preventing visible dust migration.

All readings will be recorded and be available for NYSDEC and NYSDOH personnel to review. If an exceedance of the Action Limits occurs, an Action Limit Report as shown in **Appendix A** will be completed.

4.1 Potential Particulate Suppression Techniques

If the integrated particulate level at the downwind location exceeds the upwind level by more than 100 $\mu g/m^3$ at any time during drilling activities, then dust suppression techniques will be employed. The following techniques, or others, may be employed to mitigate the generation and migration of fugitive dusts:

- Placement of drill cuttings in drums or covering stockpiles with plastic;
- Misting of the drilling area with a fine water spray from a hand-held spray bottle

Work may continue with dust suppression techniques provided that downwind PM_{10} levels are not more than 150 $\mu g/m^3$ greater than the upwind levels.

1808 MIDDLE COUNTRY ROAD
RIDGE, NY 11961
PHONE 631.504.6000
FAX 631.924.2870

There may also be situations where the dust is generated by drilling activities and migrates to downwind locations, but is not detected by the monitoring equipment at or above the action level. Therefore, if dust is observed leaving the working area, dust suppression techniques such as those listed above will be employed.

If dust suppression techniques do not lower particulates to below 150 $\mu g/m^3$, or visible dust persists, work will be suspended until appropriate corrective measures are identified and implemented to remedy the situation.

All air monitoring readings will be recorded in the field logbook and will be available for the NYSDEC and NYSDOH personnel to review.

1808 MIDDLE COUNTRY ROAD
RIDGE, NY 11961
PHONE 631.504.6000
FAX 631.924.2870

5.0 DATA QUALITY ASSURANCE

5.1 Calibration

Instrument calibration shall be documented on instrument calibration and maintenance sheets or in the designated field logbook. All instruments shall be calibrated as required by the manufacturer. Calibration checks may be used during the day to confirm instrument accuracy. Duplicate readings may be taken to confirm individual instrument response.

5.2 Operations

All instruments shall be operated in accordance with the manufacturer's specifications. Manufacturers' literature, including an operations manual for each piece of monitoring equipment will be maintained on-site by the SSO for reference.

5.3 Data Review

The SSO will interpret all monitoring data based the established criteria and his/her professional judgment. The SSO shall review the data with the PM to evaluate the potential for worker exposure, upgrades/downgrades in level of protection, comparison to direct reading instrumentation and changes in the integrated monitoring strategy.

Monitoring and sampling data, along with all sample documentation will be periodically reviewed by the PM.

6.0 RECORDS AND REPORTING

All air readings must be recorded on daily air monitoring log sheets and submitted to NYSDEC and NYSDOH on a periodic basis.

1808 MIDDLE COUNTRY ROAD
RIDGE, NY 11961
PHONE 631.504.6000
FAX 631.924.2870

APPENDIX A
ACTION LIMIT REPORT

CAMP
ACTION LIMIT REPORT

Project Location: _____

Date: _____ Time: _____

Name: _____

Contaminant: _____ PM-10: _____ VOC: _____

Wind Speed: _____ Wind Direction: _____

Temperature: _____ Barometric Pressure: _____

DOWNWIND DATA

Monitor ID #: _____ Location: _____ Level Reported: _____

Monitor ID#: _____ Location: _____ Level Reported: _____

UPWIND DATA

Monitor ID #: _____ Location: _____ Level Reported: _____

Monitor ID#: _____ Location: _____ Level Reported: _____

BACKGROUND CORRECTED LEVELS

Monitor ID #: Location: _____ Level Reported: Level Reported: _____

ACTIONS TAKEN

_____
_____
_____
_____
_____
_____
_____
_____
_____
_____
_____
_____