

<b>Daily Status Report</b>	
Prepared by: A. Platt	Date: 9/3/2024 Weather: 74 deg F., Fair
<b>Project: BCP Site No. C224262, Former Dutch Masters Paint &amp; Varnish Co.</b>	
Engineer: Matthew Carroll, P.E. Tenen Environmental, LLC	Field Geologist: HP Lau Tenen Environmental, LLC
Developer: Double U Development LLC	Foundation Contractor: Braga Corp.

<p><b>Work Activities Performed:</b></p> <p>1) Continued geothermal well installation.</p>
<p><b>Samples Collected (Since Last Report):</b> None.</p>

<p><b>Air Monitoring (Since Last Report):</b> CAMP graphs are included below. No particulate or VOC exceedances were noted.</p>
---

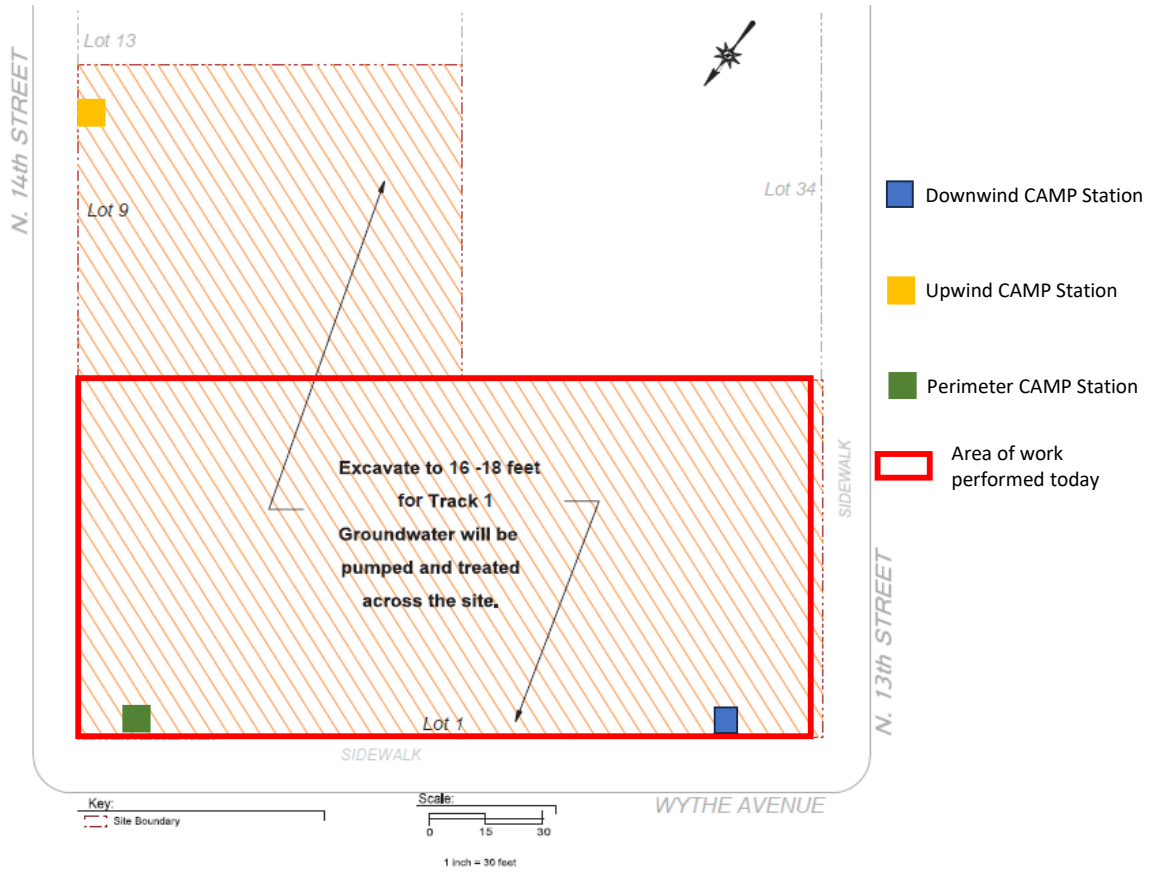
<p><b>Problems Encountered:</b> The perimeter PID experienced connectivity issues throughout the morning. The onsite field technician troubleshot and resolved the issue by approximately 12:30 PM. Elevated VOC concentrations were not noted on the downwind or upwind CAMP stations while the perimeter PID experienced connectivity issues.</p>
---

<p><b>Planned Work Activities for Next Day/Week:</b></p> <p>Geothermal well installation will continue.</p>
---

### Disposal Quantities

Facility:	Clean Earth of North Jersey Kearny, NJ		Cycle Chem, Inc. Elizabeth, NJ	
Trucks or CY:	Trucks	CY	Trucks	CY
# of Trucks Today:	0	0	0	0
Total:	40	800	7	140

### Site Plan



- Downwind CAMP Station
- Upwind CAMP Station
- Perimeter CAMP Station
- Area of work performed today

**Photo 1:** View of geothermal well installation.



**Photo 2:** View of geothermal well installation.

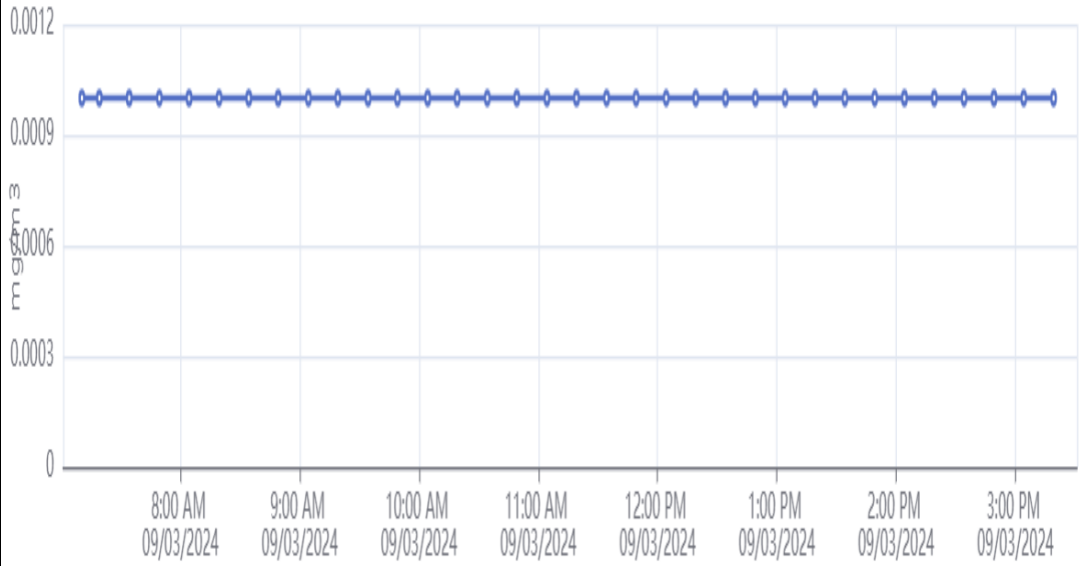


**Downwind CAMP Data**

Particulates Graph:  
Blue = 15-min reading

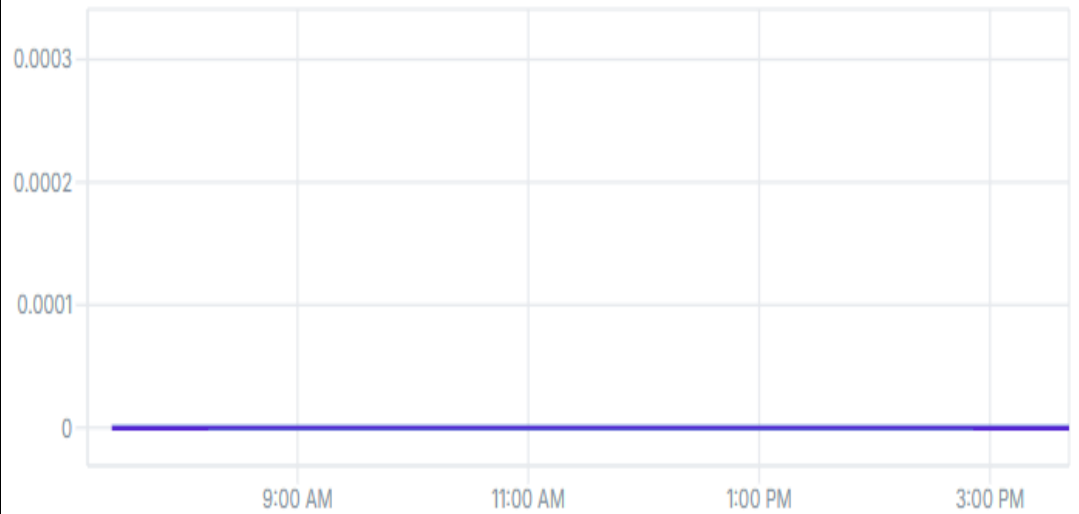
VOCs Graph:  
Teal = 15-min average

Dark Blue = TWA



**VOC Levels**

0 ppm    0 ppm

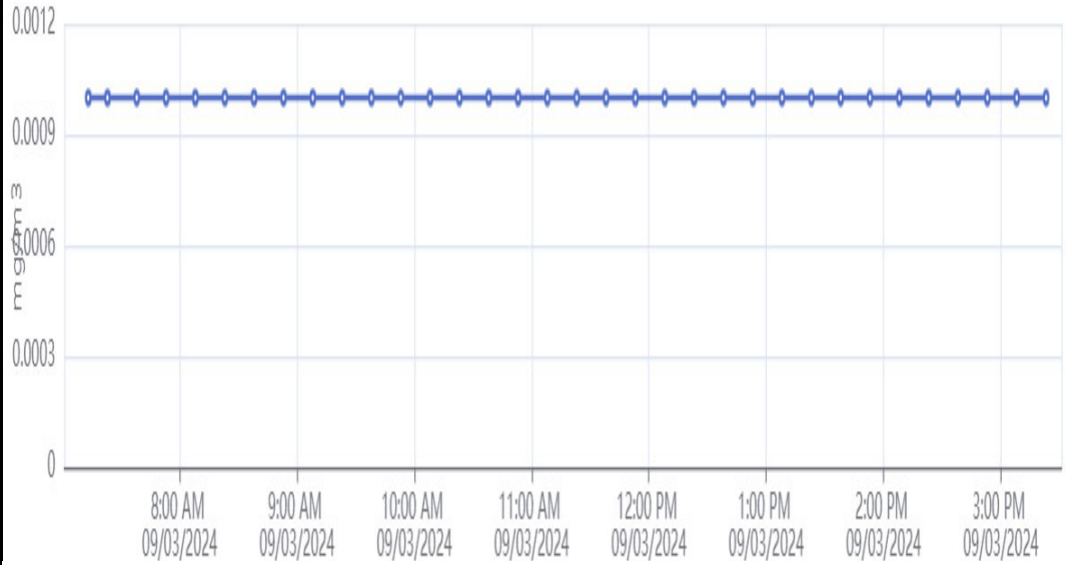


**Upwind CAMP Data**

Particulates Graph:  
Blue = 15-min reading

VOCs Graph:  
Teal = 15-min average

Dark Blue = TWA



**VOC Levels**

0 ppm      0 ppm

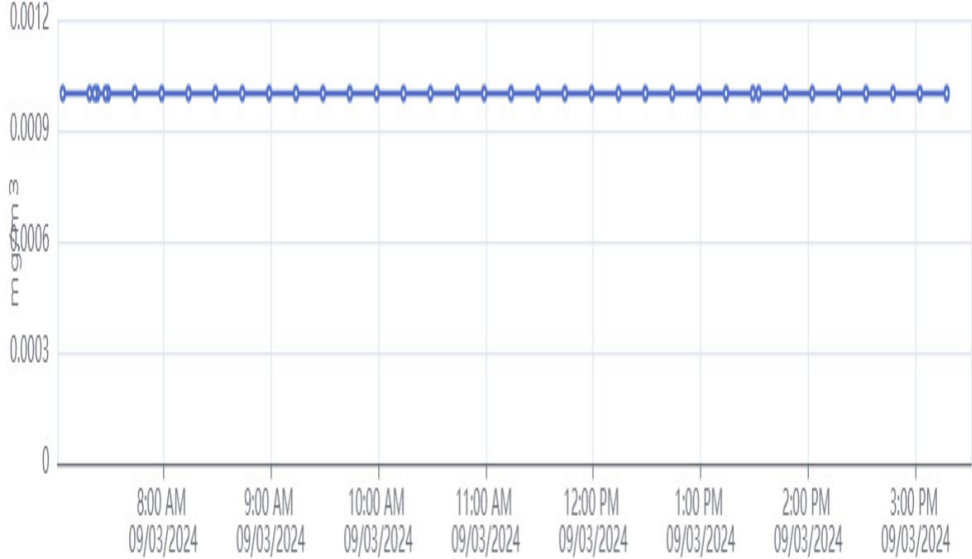


**Perimeter CAMP Data**

Particulates Graph:  
Blue = 15-min reading

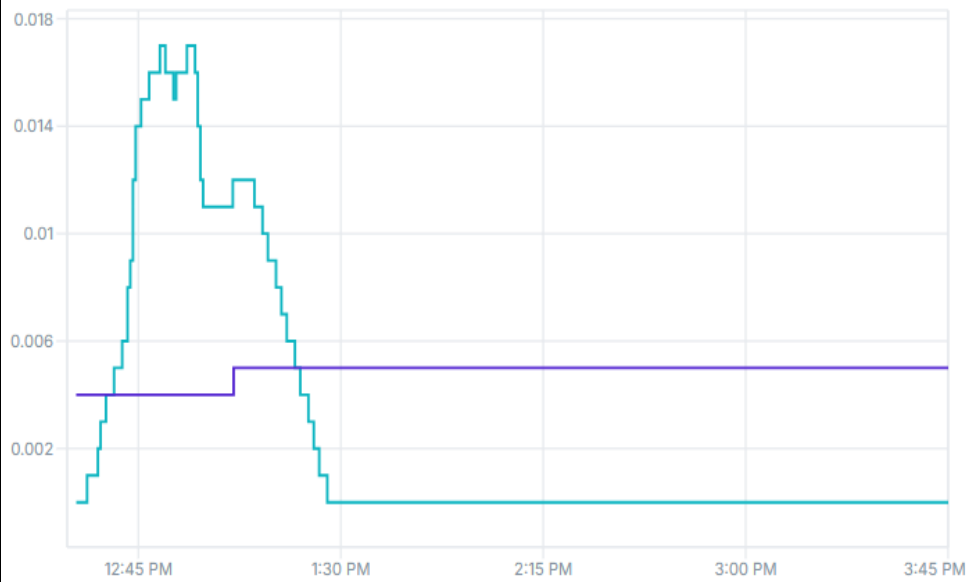
VOCs Graph:  
Teal = 15-min average

Dark Blue = TWA



**VOC Levels**

0 ppm      0.005 ppm



<b>Daily Status Report</b>	
Prepared by: A. Platt	Date: 9/4/2024 Weather: 74 deg F., Fair
<b>Project: BCP Site No. C224262, Former Dutch Masters Paint &amp; Varnish Co.</b>	
Engineer: Matthew Carroll, P.E. Tenen Environmental, LLC	Field Geologist: HP Lau Tenen Environmental, LLC
Developer: Double U Development LLC	Foundation Contractor: Braga Corp.

<p><b>Work Activities Performed:</b> 1) Continued geothermal well installation.</p>
<p><b>Samples Collected (Since Last Report):</b> None.</p>

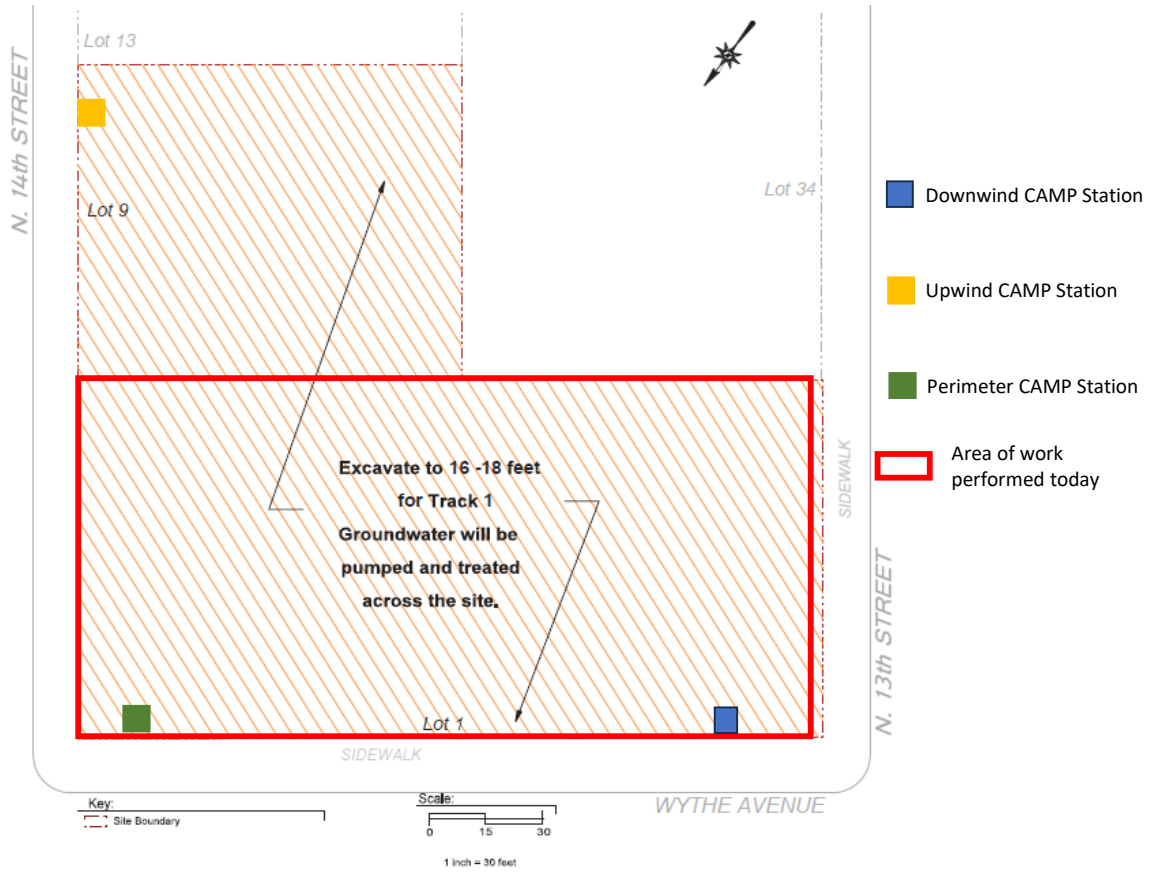
<p><b>Air Monitoring (Since Last Report):</b> CAMP graphs are included below. No particulate or VOC exceedances were noted.</p>
<p><b>Problems Encountered:</b> None.</p>

<p><b>Planned Work Activities for Next Day/Week:</b> Geothermal well installation will continue.</p>
--

### Disposal Quantities

Facility:	Clean Earth of North Jersey Kearny, NJ		Cycle Chem, Inc. Elizabeth, NJ	
Trucks or CY:	Trucks	CY	Trucks	CY
# of Trucks Today:	0	0	0	0
Total:	40	800	7	140

### Site Plan



**Photo 1:** View of geothermal well installation.



**Photo 2:** View of geothermal well installation.

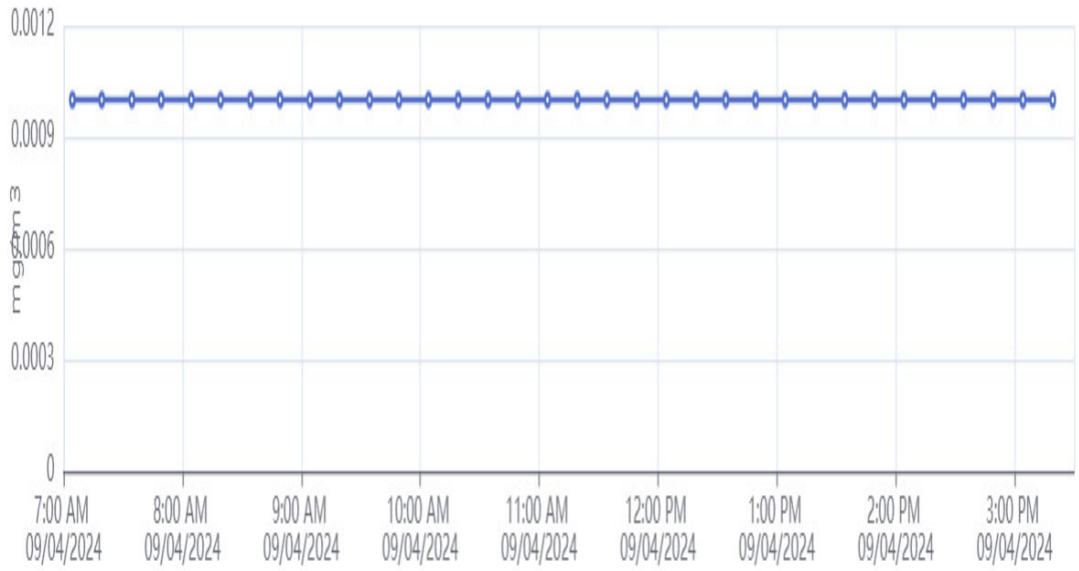


**Downwind CAMP Data**

Particulates Graph:  
Blue = 15-min reading

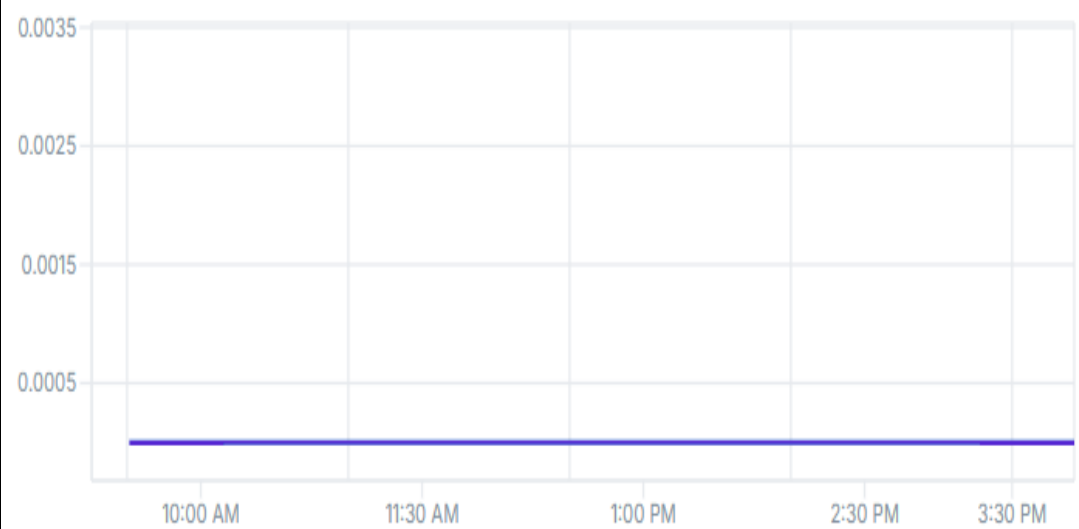
VOCs Graph:  
Teal = 15-min average

Dark Blue = TWA



**VOC Levels**

0 ppm      0 ppm

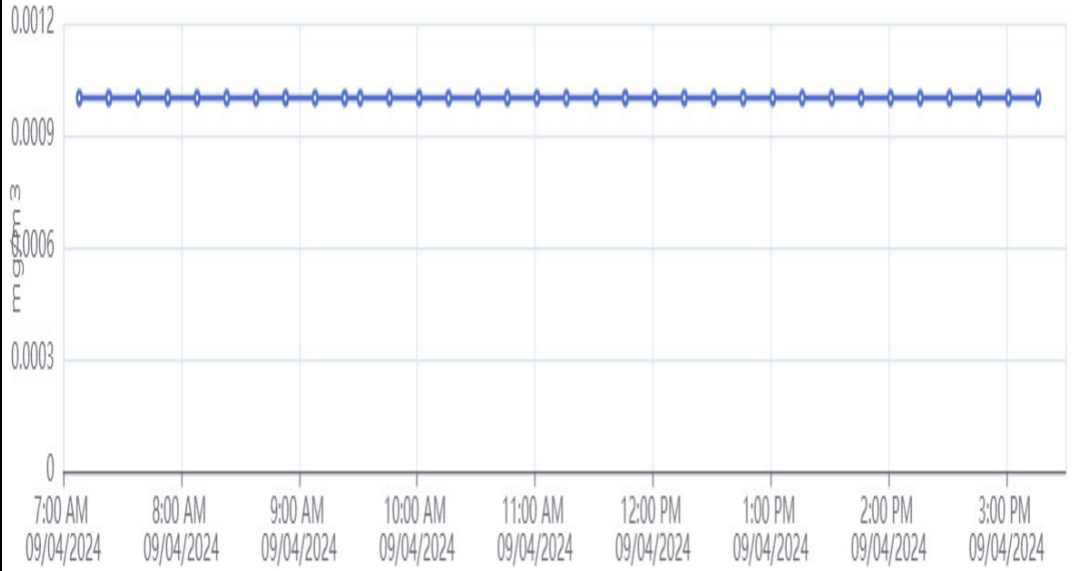


**Upwind CAMP Data**

Particulates Graph:  
Blue = 15-min reading

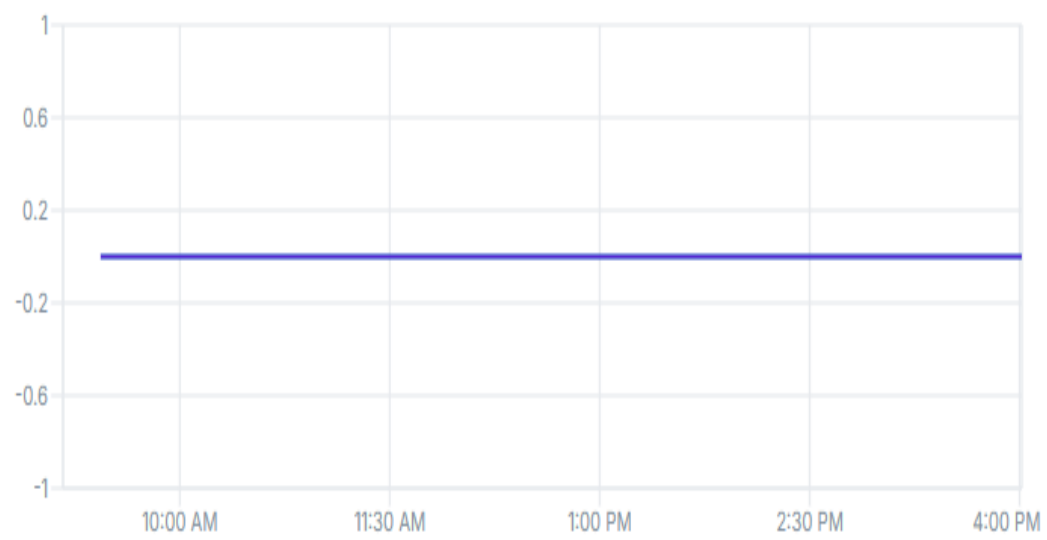
VOCs Graph:  
Teal = 15-min average

Dark Blue = TWA



**VOC Levels**

0 ppm    0 ppm

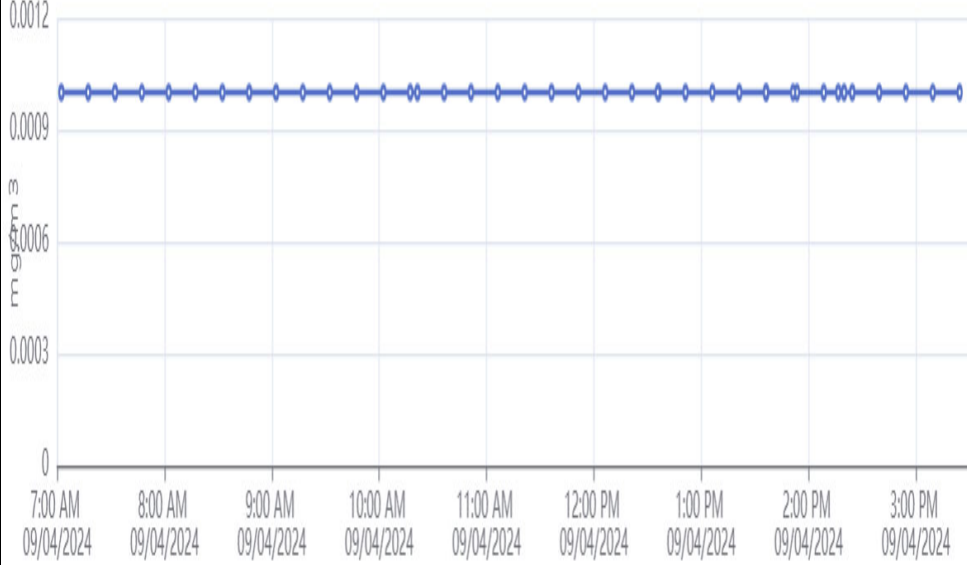


**Perimeter CAMP Data**

Particulates Graph:  
Blue = 15-min reading

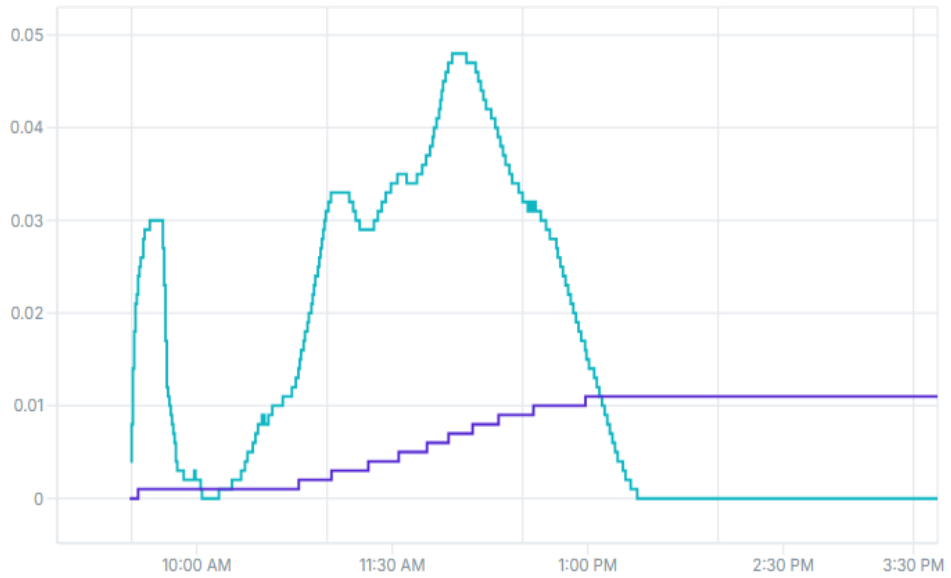
VOCs Graph:  
Teal = 15-min average

Dark Blue = TWA



**VOC Levels**

0 ppm    0.011 ppm



<b>Daily Status Report</b>	
Prepared by: A. Platt	Date: 9/5/2024 Weather: 74 deg F., Fair
<b>Project: BCP Site No. C224262, Former Dutch Masters Paint &amp; Varnish Co.</b>	
Engineer: Matthew Carroll, P.E. Tenen Environmental, LLC	Field Geologist: HP Lau Tenen Environmental, LLC
Developer: Double U Development LLC	Foundation Contractor: Braga Corp.

<p><b>Work Activities Performed:</b></p> <ol style="list-style-type: none"> <li>Continued geothermal well installation.</li> <li>Minor excavation and framing installation in preparation to begin SOE installation.</li> </ol>
<p><b>Samples Collected (Since Last Report):</b> None.</p>

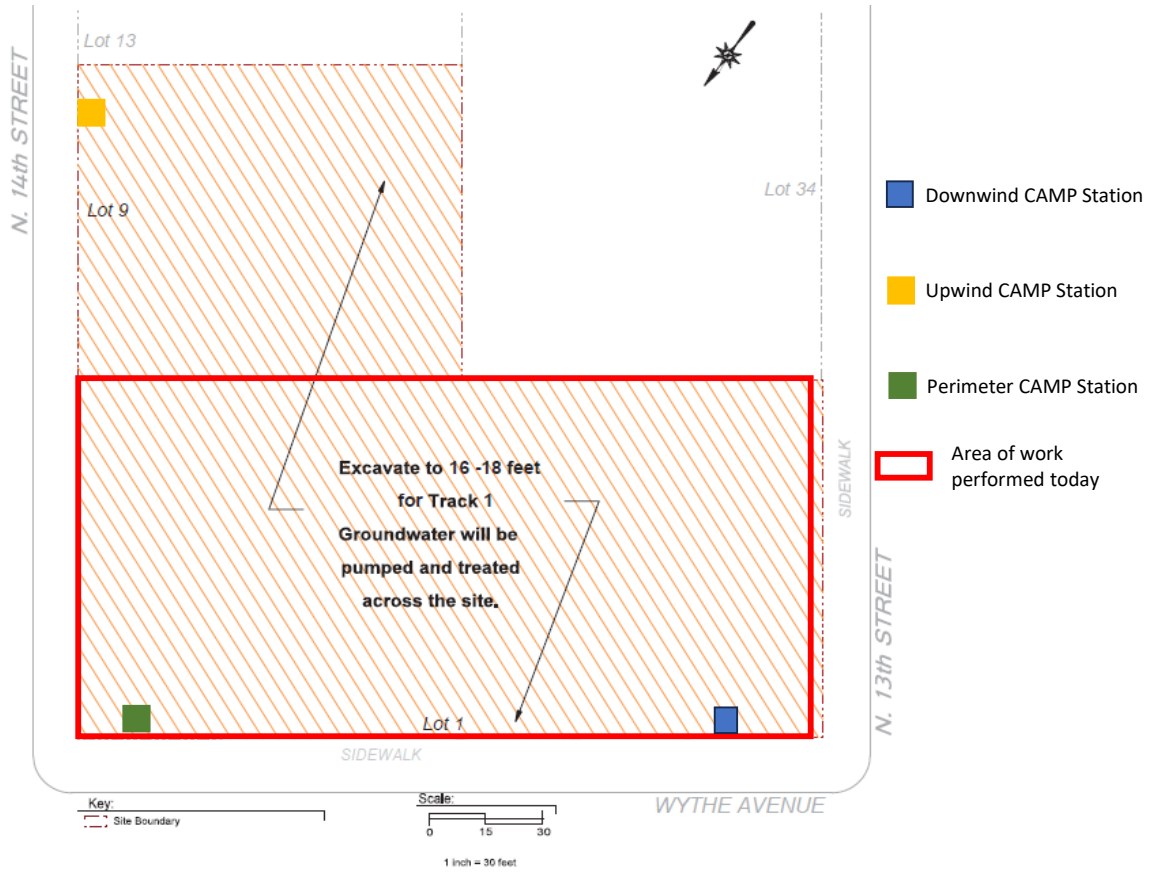
<p><b>Air Monitoring (Since Last Report):</b> CAMP graphs are included below. No particulate or VOC exceedances were noted.</p>
<p><b>Problems Encountered:</b> None.</p>

<p><b>Planned Work Activities for Next Day/Week:</b> Geothermal well installation will continue.</p>
--

### Disposal Quantities

Facility:	Clean Earth of North Jersey Kearny, NJ		Cycle Chem, Inc. Elizabeth, NJ	
Trucks or CY:	Trucks	CY	Trucks	CY
# of Trucks Today:	0	0	0	0
Total:	40	800	7	140

### Site Plan



**Photo 1:** View of geothermal well installation.



**Photo 2:** Preparing for SOE installation.

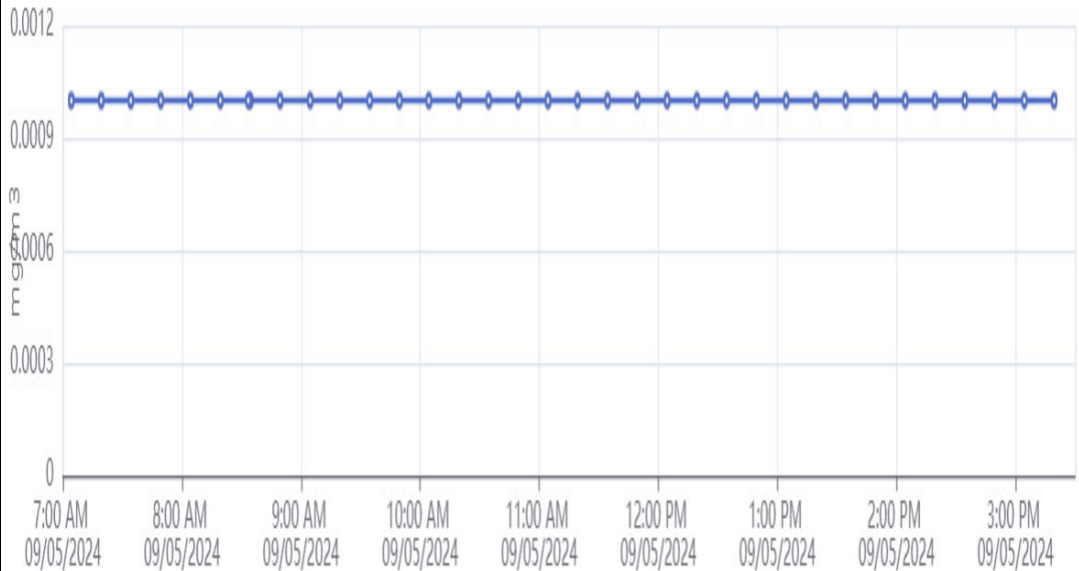


**Downwind CAMP Data**

Particulates Graph:  
Blue = 15-min reading

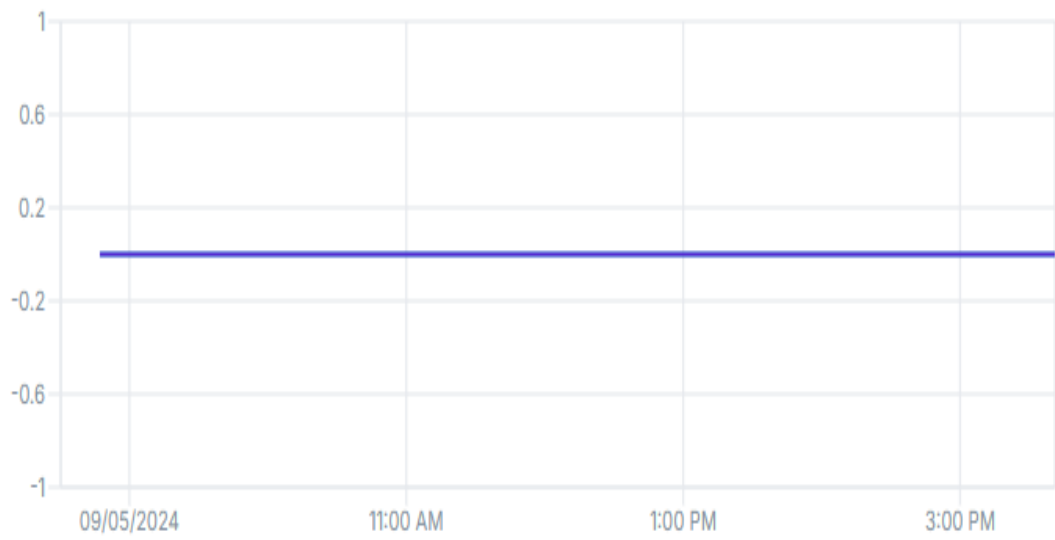
VOCs Graph:  
Teal = 15-min average

Dark Blue = TWA



**VOC Levels**

0 ppm      0 ppm

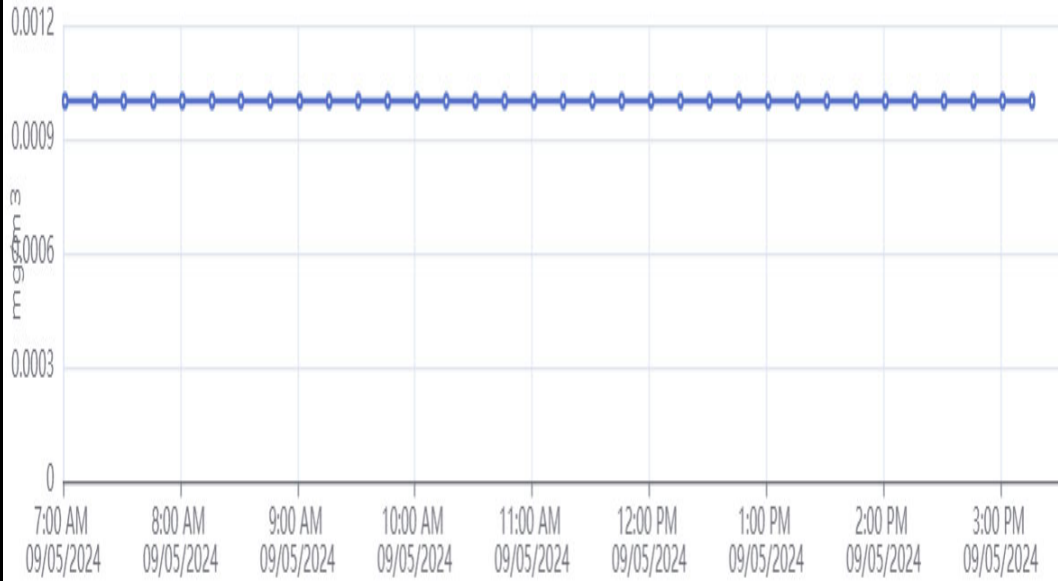


**Upwind CAMP Data**

Particulates Graph:  
Blue = 15-min reading

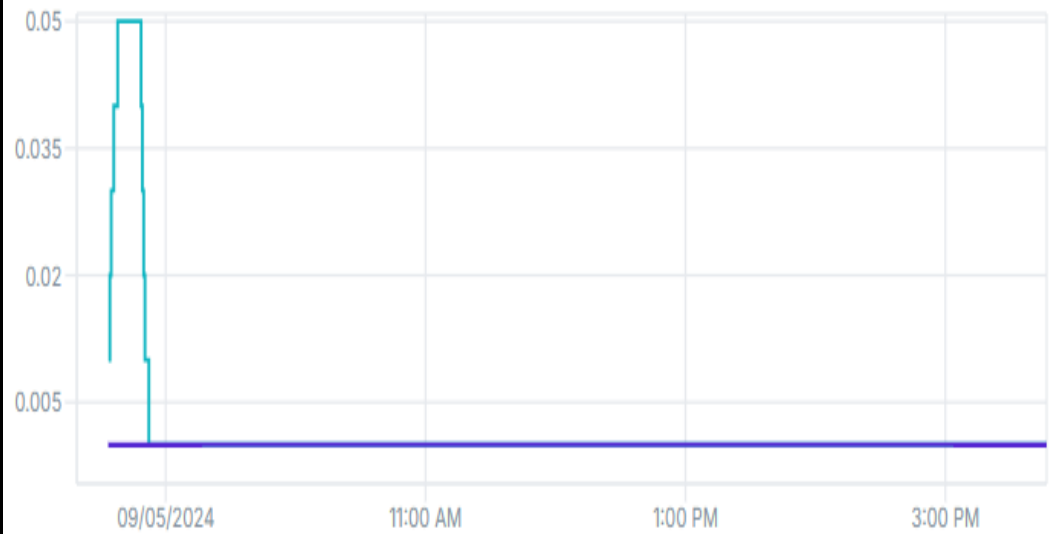
VOCs Graph:  
Teal = 15-min average

Dark Blue = TWA



**VOC Levels**

0 ppm    0 ppm

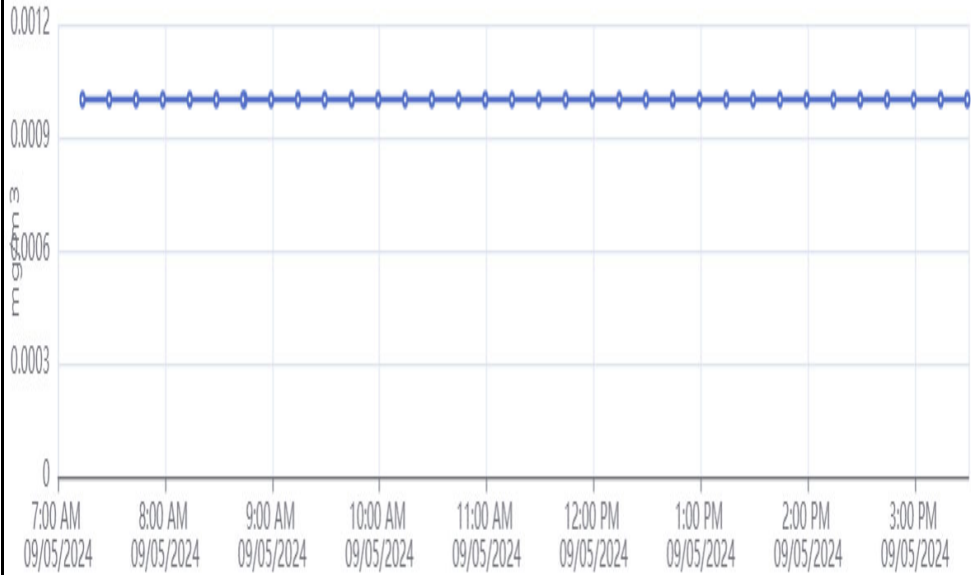


**Perimeter CAMP Data**

Particulates Graph:  
Blue = 15-min reading

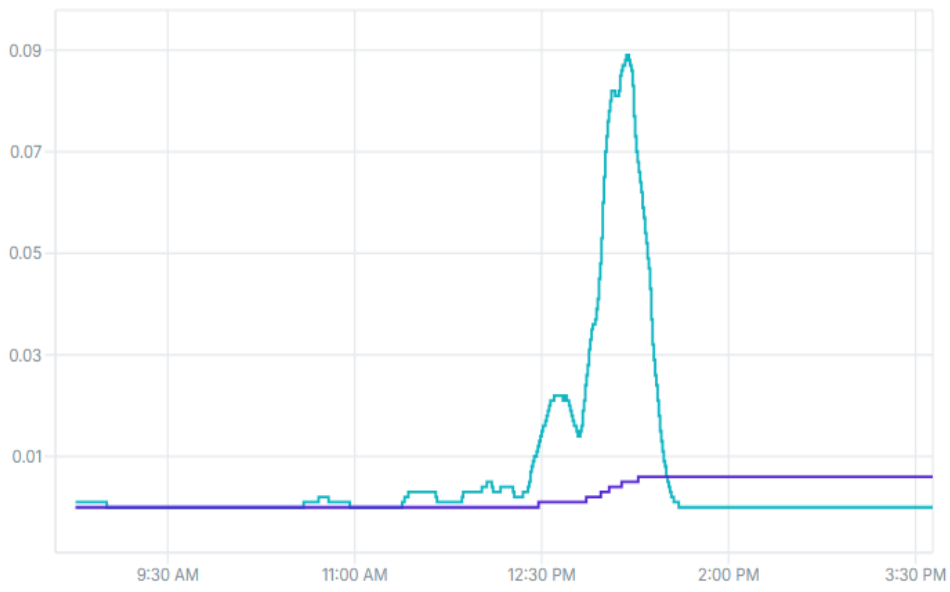
VOCs Graph:  
Teal = 15-min average

Dark Blue = TWA



**VOC Levels**

0 ppm      0.006 ppm



<b>Daily Status Report</b>	
Prepared by: A. Platt	Date: 9/6/2024 Weather: 76 deg F., Cloudy
<b>Project: BCP Site No. C224262, Former Dutch Masters Paint &amp; Varnish Co.</b>	
Engineer: Matthew Carroll, P.E. Tenen Environmental, LLC	Field Geologist: HP Lau Tenen Environmental, LLC
Developer: Double U Development LLC	Foundation Contractor: Braga Corp.

<p><b>Work Activities Performed:</b></p> <p>1) Continued geothermal well installation.</p> <p>2) Minor excavation and framing installation in preparation to begin SOE installation.</p>
<p><b>Samples Collected (Since Last Report):</b> None.</p>

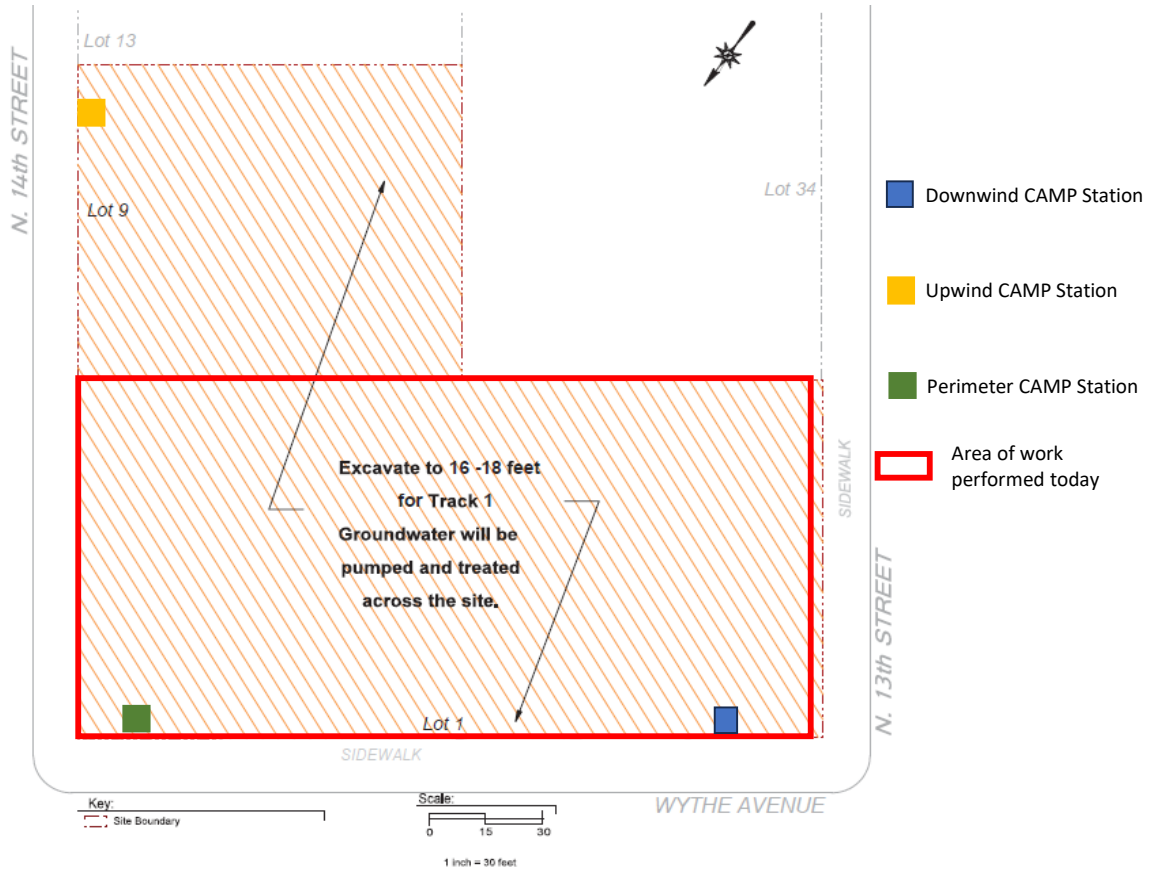
<p><b>Air Monitoring (Since Last Report):</b> CAMP graphs are included below. No particulate or VOC exceedances were noted.</p>
<p><b>Problems Encountered:</b> None.</p>

<p><b>Planned Work Activities for Next Day/Week:</b></p> <p>Geothermal well installation will continue.</p>
---

### Disposal Quantities

Facility:	Clean Earth of North Jersey Kearny, NJ		Cycle Chem, Inc. Elizabeth, NJ	
Trucks or CY:	Trucks	CY	Trucks	CY
# of Trucks Today:	0	0	0	0
Total:	40	800	7	140

### Site Plan



**Photo 1:** View of geothermal well installation.



**Photo 2:** Preparing for SOE installation.

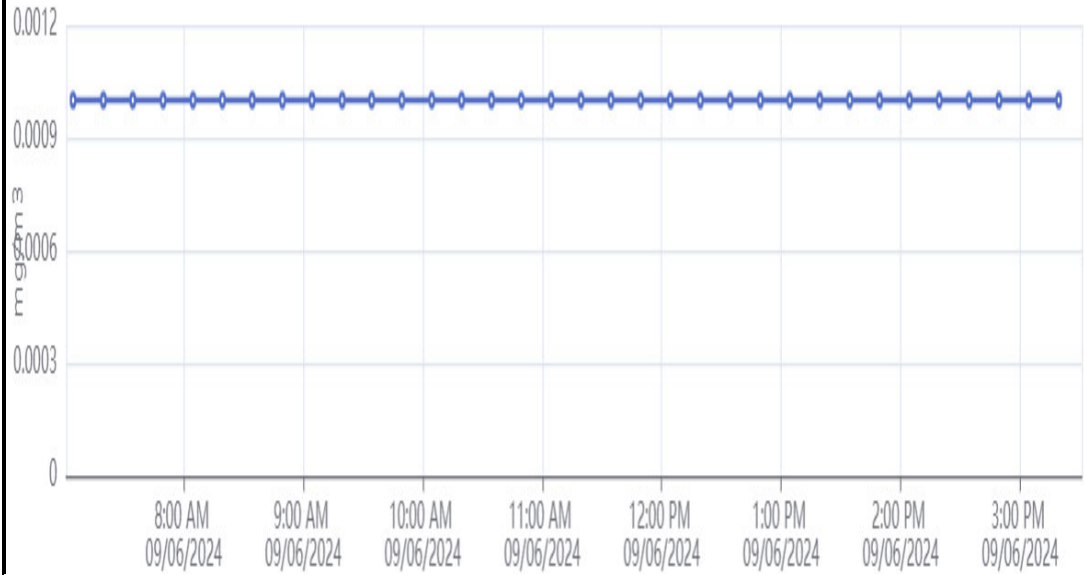


**Downwind CAMP Data**

Particulates Graph:  
Blue = 15-min reading

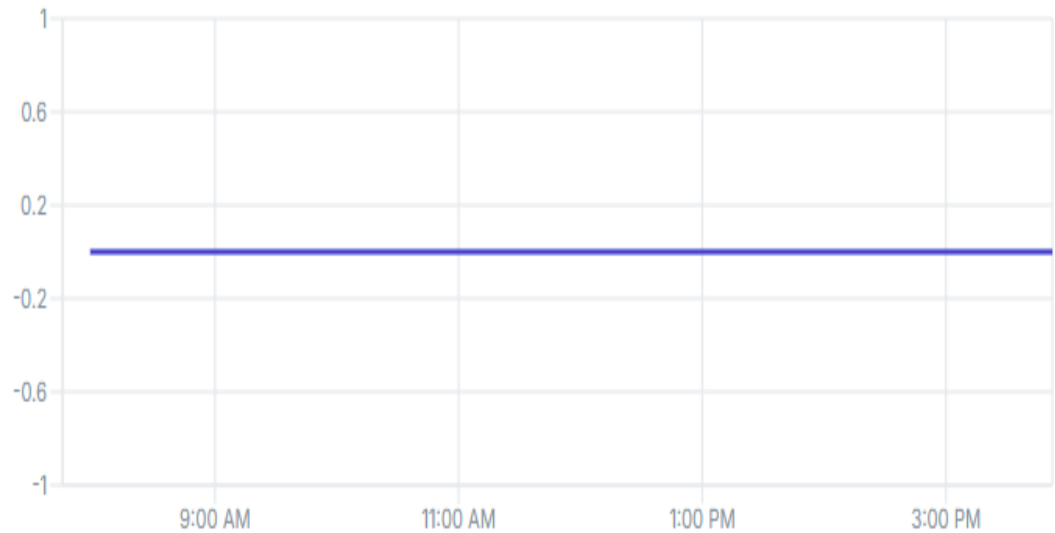
VOCs Graph:  
Teal = 15-min average

Dark Blue = TWA



**VOC Levels**

0 ppm      0 ppm

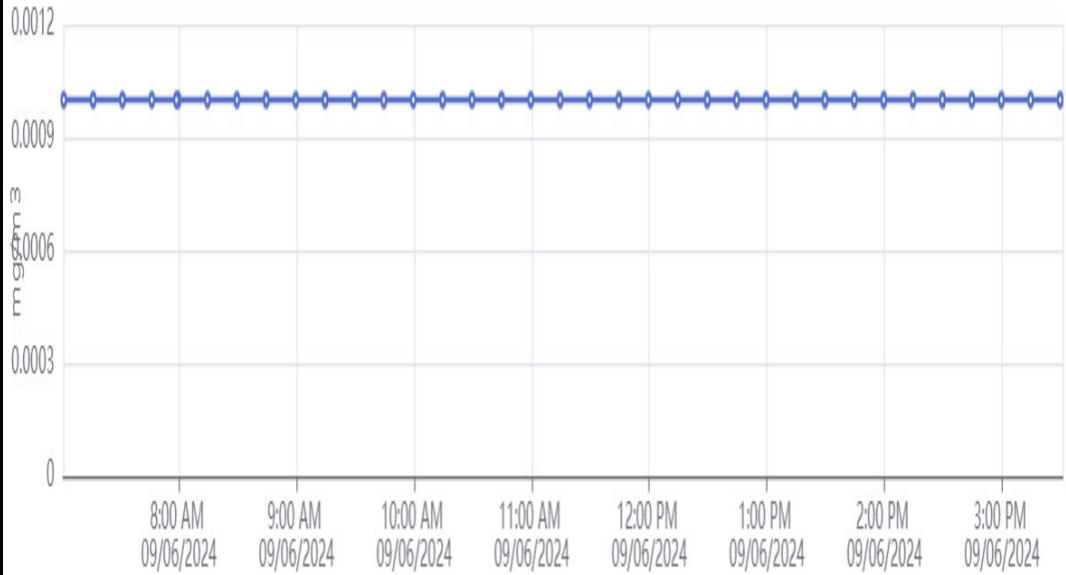


**Upwind CAMP Data**

Particulates Graph:  
Blue = 15-min reading

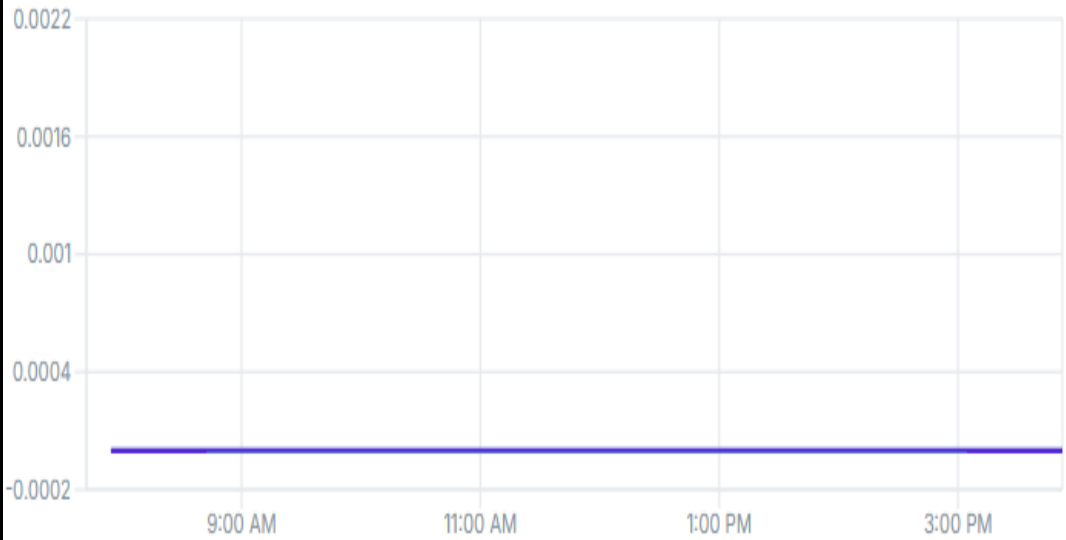
VOCs Graph:  
Teal = 15-min average

Dark Blue = TWA



**VOC Levels**

0 ppm    0 ppm

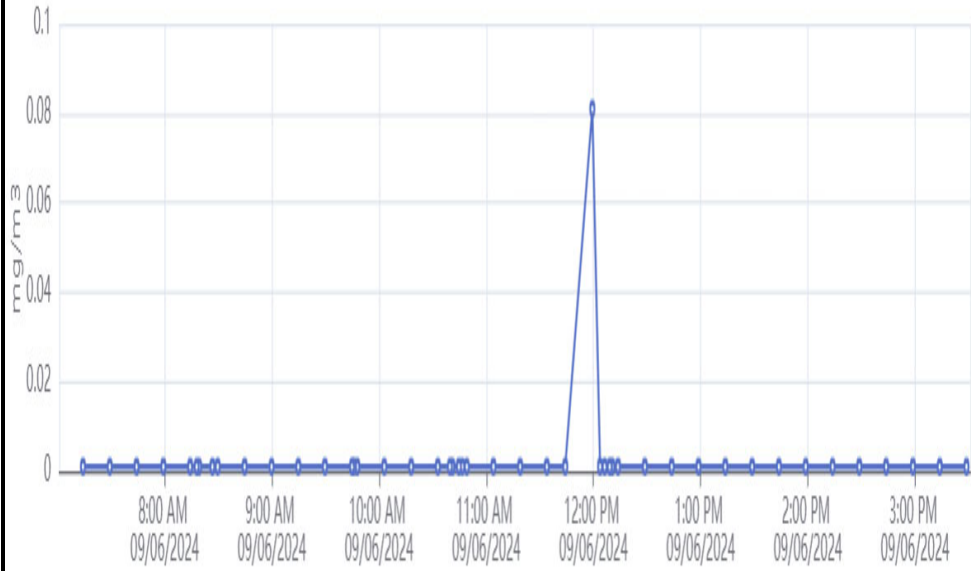


**Perimeter CAMP Data**

Particulates Graph:  
Blue = 15-min reading

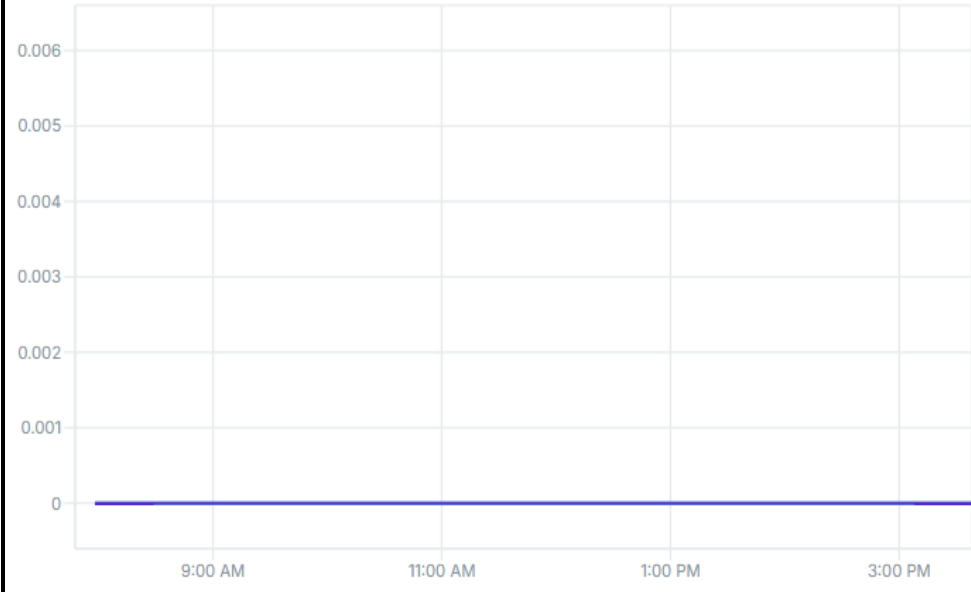
VOCs Graph:  
Teal = 15-min average

Dark Blue = TWA



**VOC Levels**

0 ppm    0 ppm



<b>Daily Status Report</b>	
Prepared by: A. Platt	Date: 9/9/2024 Weather: 76 deg F., Fair
<b>Project: BCP Site No. C224262, Former Dutch Masters Paint &amp; Varnish Co.</b>	
Engineer: Matthew Carroll, P.E. Tenen Environmental, LLC	Field Geologist: HP Lau Tenen Environmental, LLC
Developer: Double U Development LLC	Foundation Contractor: Braga Corp.

<p><b>Work Activities Performed:</b> 1) Continued geothermal well installation.</p>
<p><b>Samples Collected (Since Last Report):</b> None.</p>

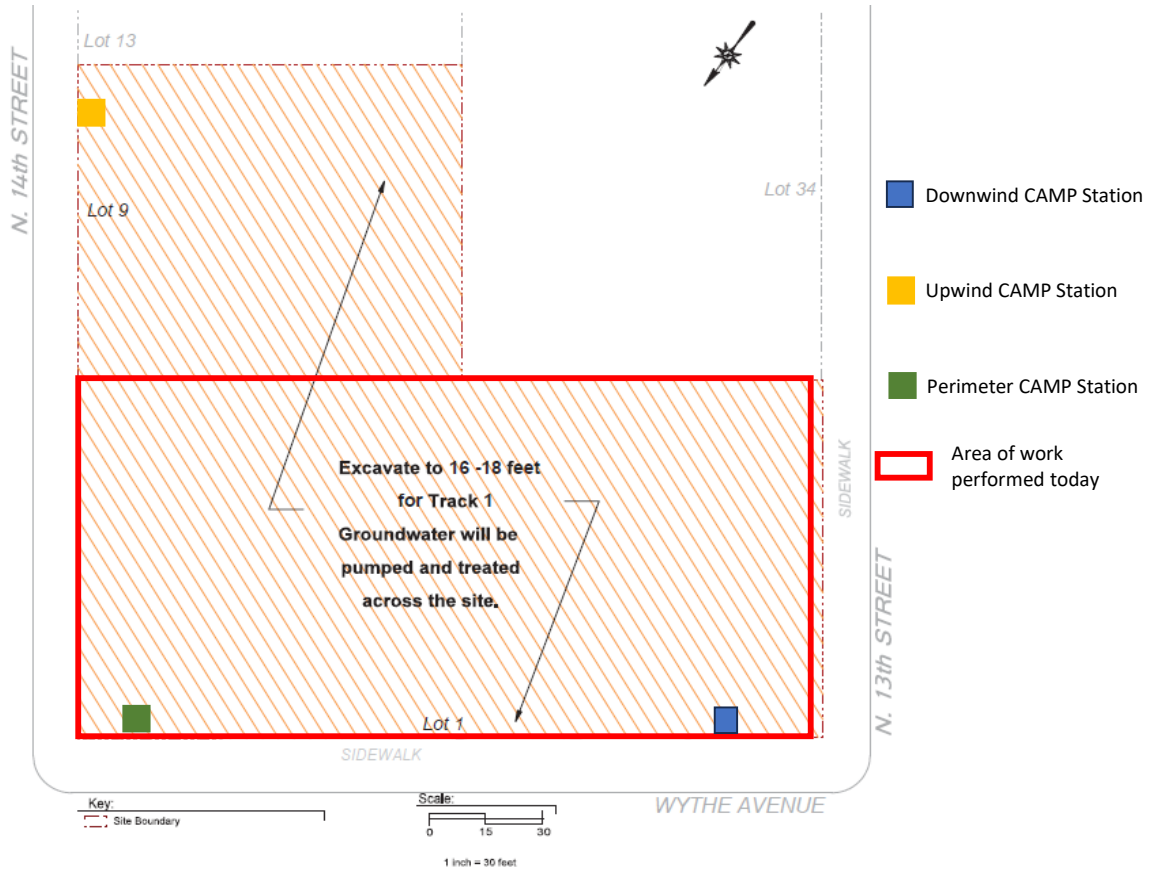
<p><b>Air Monitoring (Since Last Report):</b> CAMP graphs are included below. No particulate or VOC exceedances were noted.</p>
<p><b>Problems Encountered:</b> None.</p>

<p><b>Planned Work Activities for Next Day/Week:</b> Geothermal well installation will continue.</p>
--

### Disposal Quantities

Facility:	Clean Earth of North Jersey Kearny, NJ		Cycle Chem, Inc. Elizabeth, NJ	
Trucks or CY:	Trucks	CY	Trucks	CY
# of Trucks Today:	0	0	0	0
Total:	40	800	7	140

### Site Plan



**Photo 1:** View of geothermal well installation.



**Photo 2:** View of geothermal well installation.

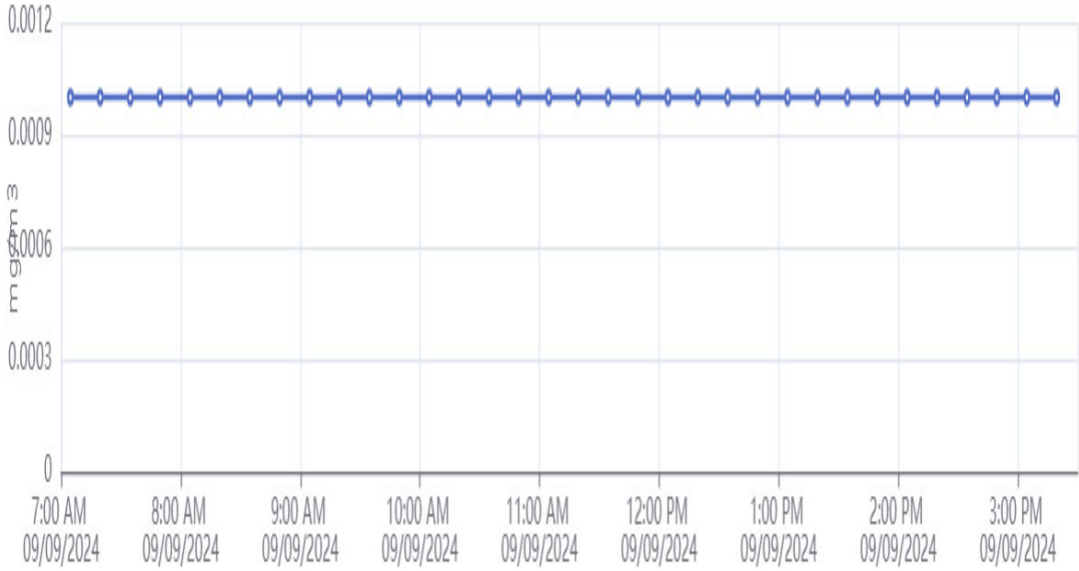


**Downwind CAMP Data**

Particulates Graph:  
Blue = 15-min reading

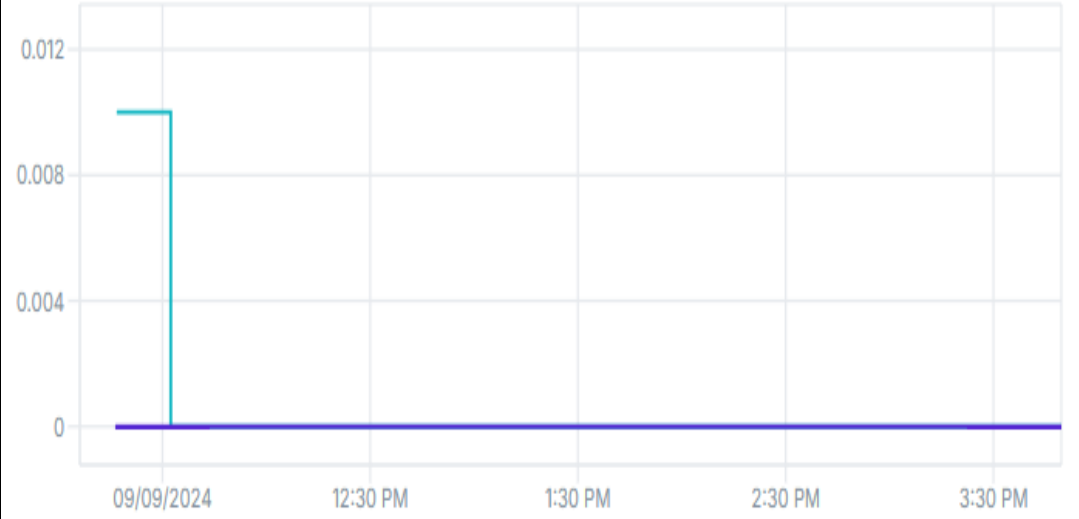
VOCs Graph:  
Teal = 15-min average

Dark Blue = TWA



**VOC Levels**

0 ppm    0 ppm

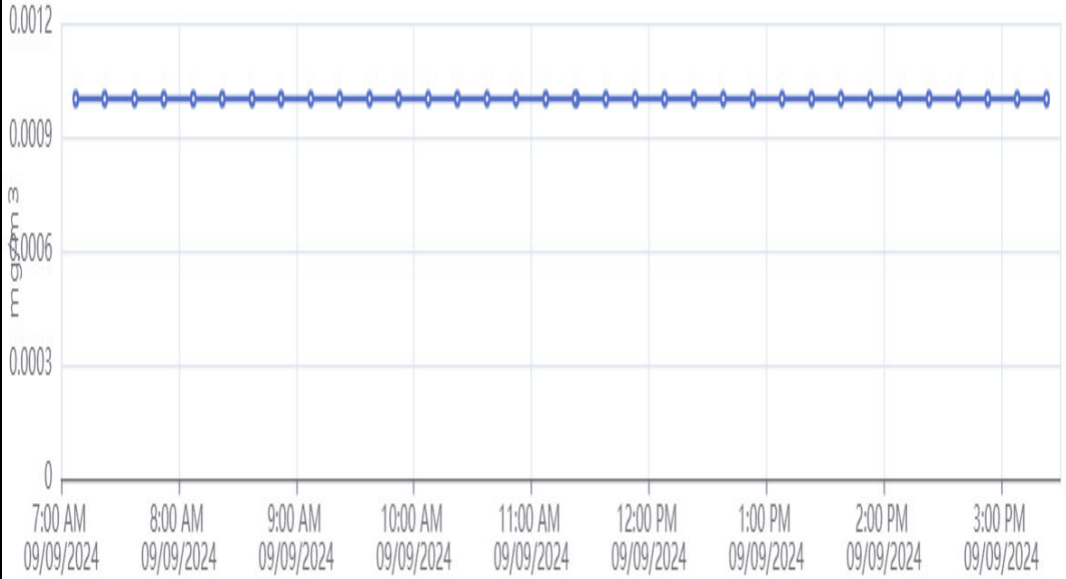


**Upwind CAMP Data**

Particulates Graph:  
Blue = 15-min reading

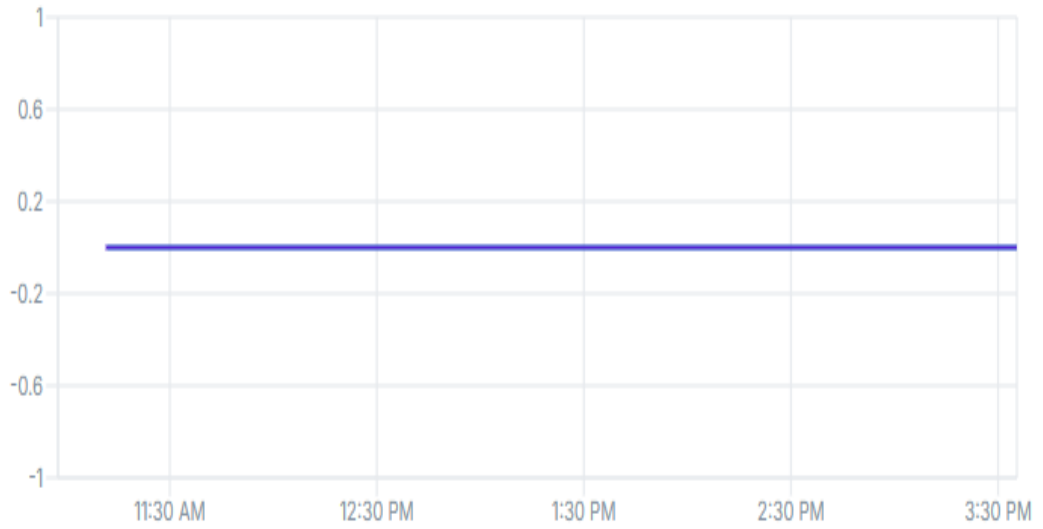
VOCs Graph:  
Teal = 15-min average

Dark Blue = TWA



**VOC Levels**

0 ppm 0 ppm

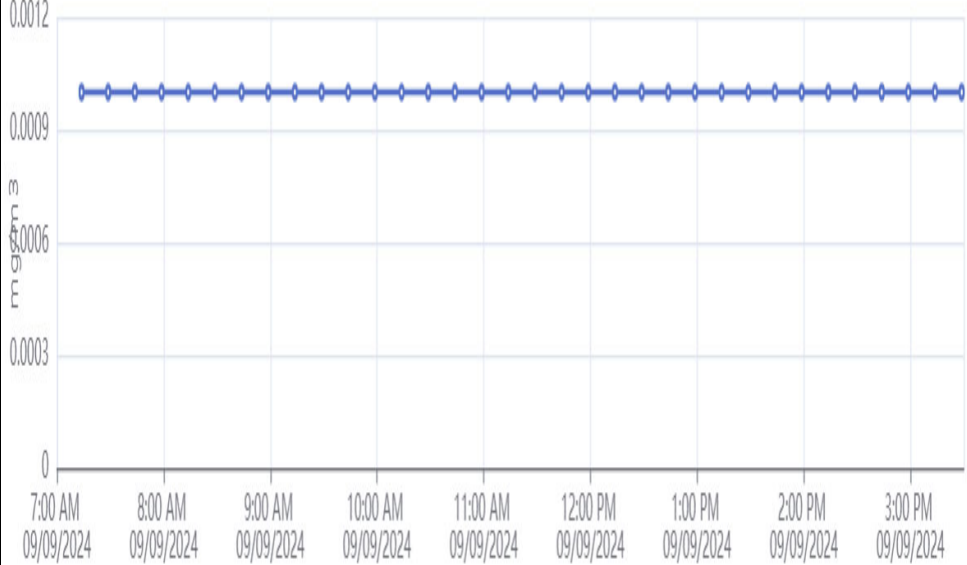


**Perimeter CAMP Data**

Particulates Graph:  
Blue = 15-min reading

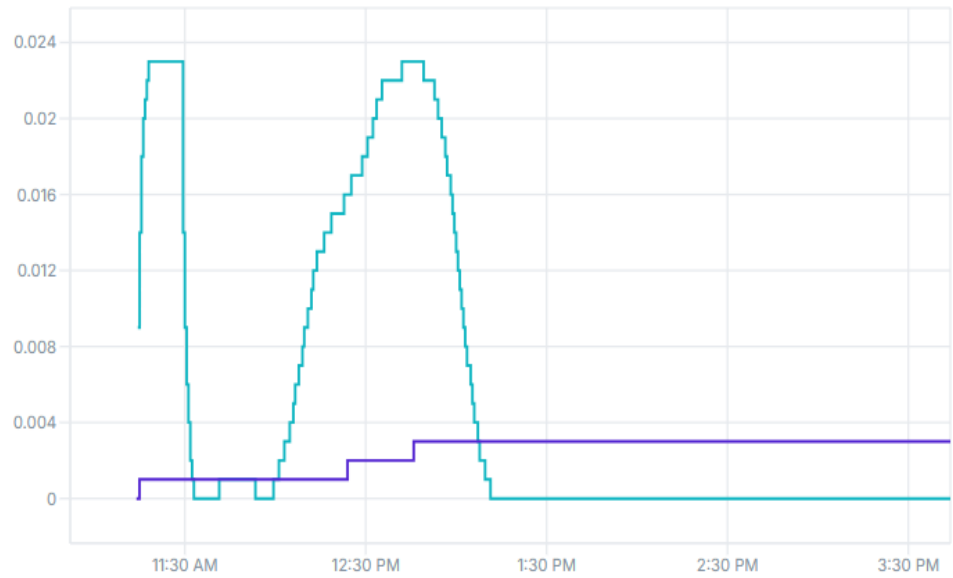
VOCs Graph:  
Teal = 15-min average

Dark Blue = TWA



**VOC Levels**

0 ppm      0.003 ppm



<b>Daily Status Report</b>	
Prepared by: A. Platt	Date: 9/10/2024 Weather: 78 deg F., Fair
<b>Project: BCP Site No. C224262, Former Dutch Masters Paint &amp; Varnish Co.</b>	
Engineer: Matthew Carroll, P.E. Tenen Environmental, LLC	Field Geologist: HP Lau Tenen Environmental, LLC
Developer: Double U Development LLC	Foundation Contractor: Braga Corp.

<p><b>Work Activities Performed:</b> 1) Continued geothermal well installation.</p>
<p><b>Samples Collected (Since Last Report):</b> None.</p>

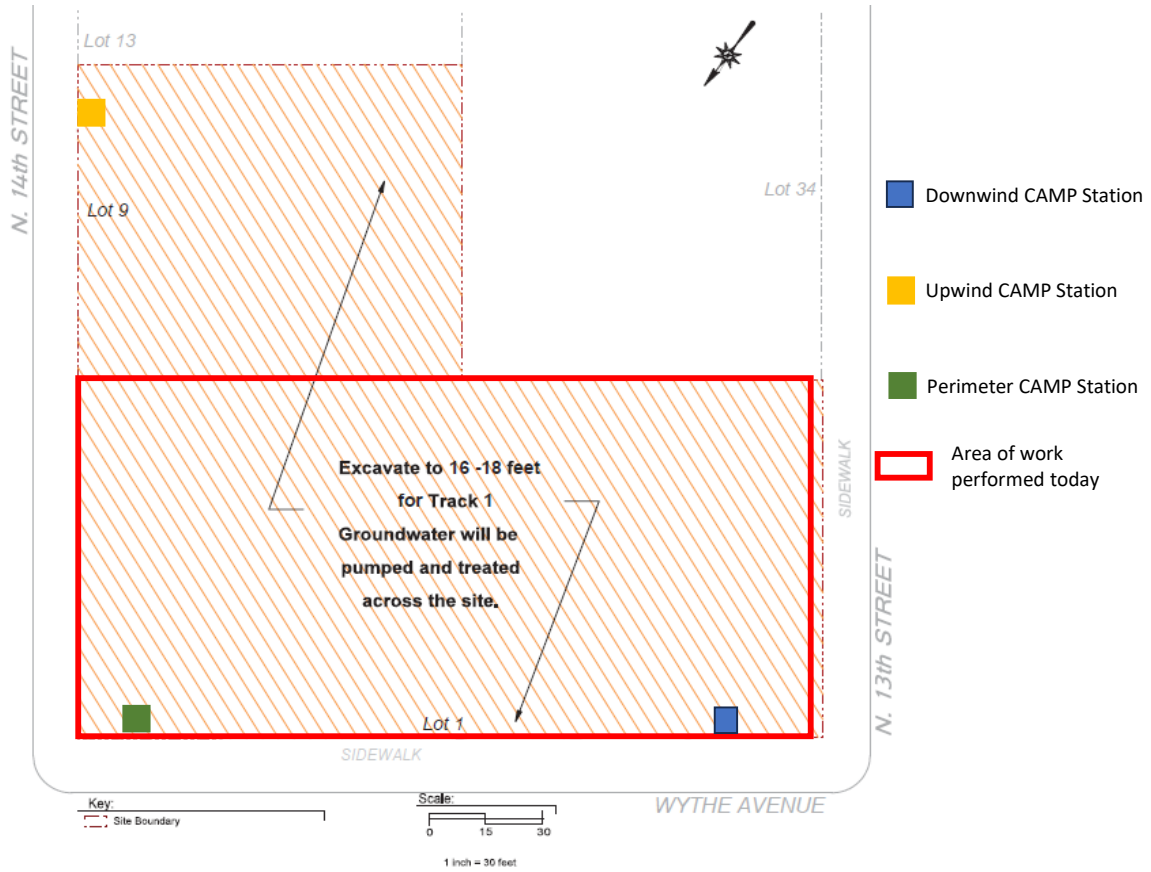
<p><b>Air Monitoring (Since Last Report):</b> CAMP graphs are included below. No particulate or VOC exceedances were noted.</p>
<p><b>Problems Encountered:</b> None.</p>

<p><b>Planned Work Activities for Next Day/Week:</b> Geothermal well installation will continue.</p>
--

### Disposal Quantities

Facility:	Clean Earth of North Jersey Kearny, NJ		Cycle Chem, Inc. Elizabeth, NJ	
Trucks or CY:	Trucks	CY	Trucks	CY
# of Trucks Today:	0	0	0	0
Total:	40	800	7	140

### Site Plan



**Photo 1:** View of geothermal well installation.



**Photo 2:** View of a covered non-hazardous soil stockpile.

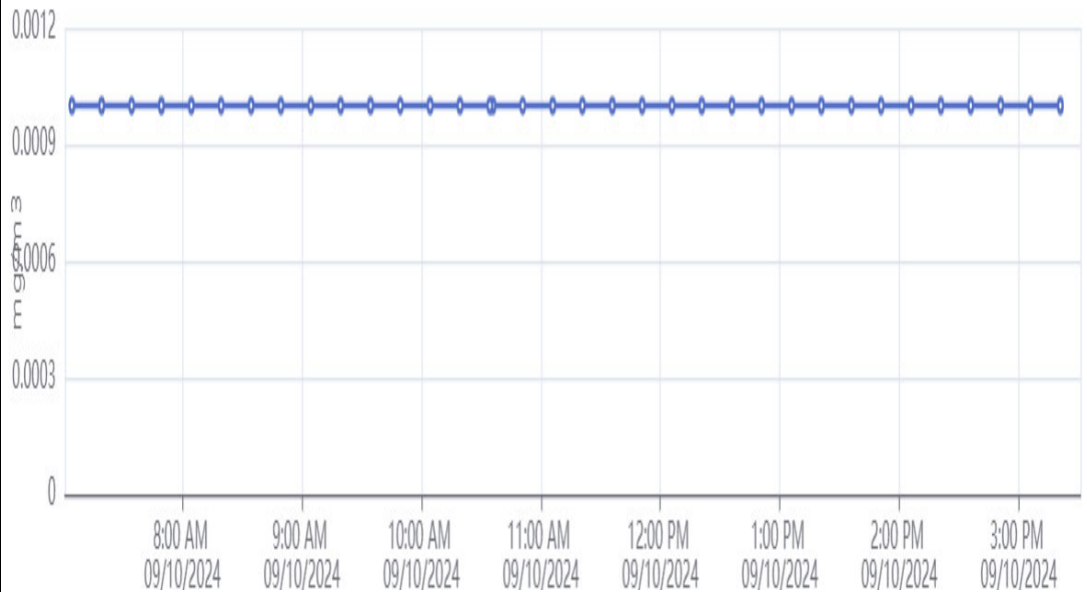


**Downwind CAMP Data**

Particulates Graph:  
Blue = 15-min reading

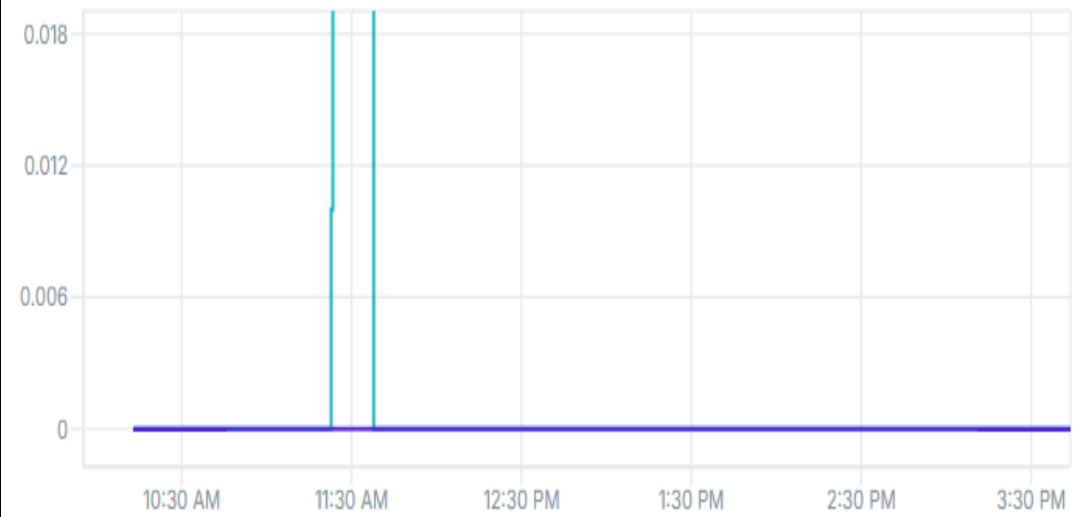
VOCs Graph:  
Teal = 15-min average

Dark Blue = TWA



**VOC Levels**

0 ppm      0 ppm

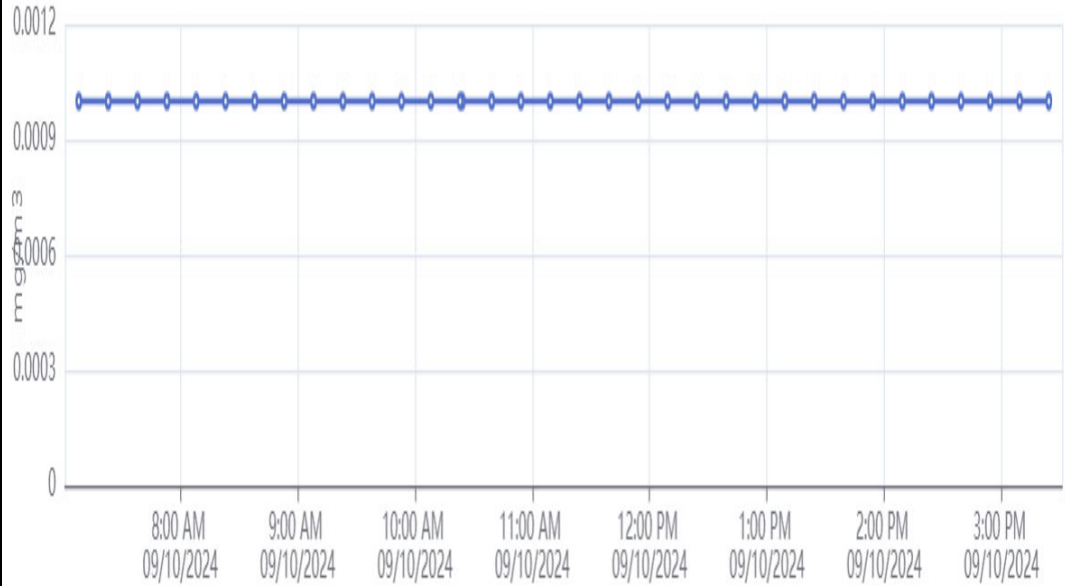


**Upwind CAMP Data**

Particulates Graph:  
Blue = 15-min reading

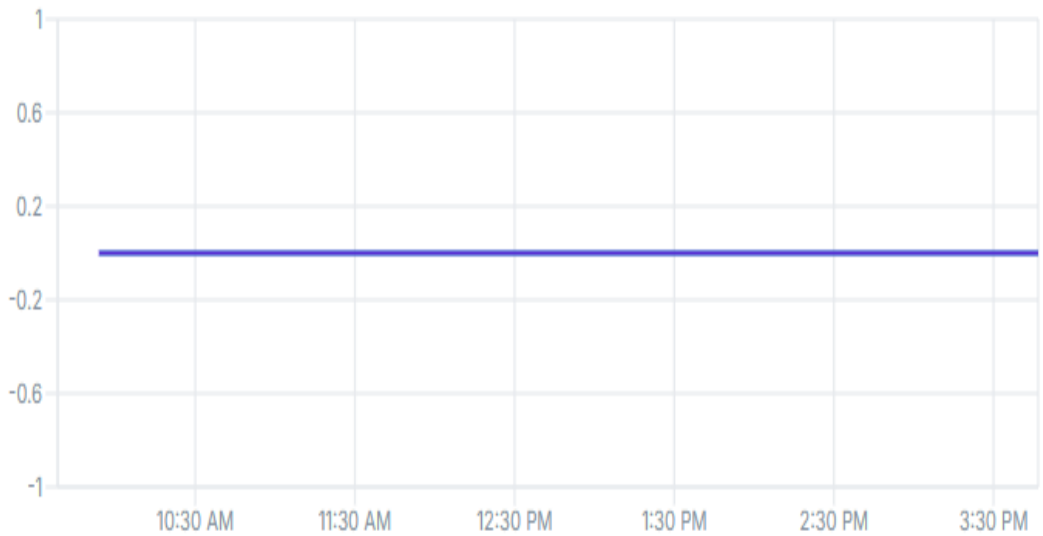
VOCs Graph:  
Teal = 15-min average

Dark Blue = TWA



**VOC Levels**

0 ppm    0 ppm

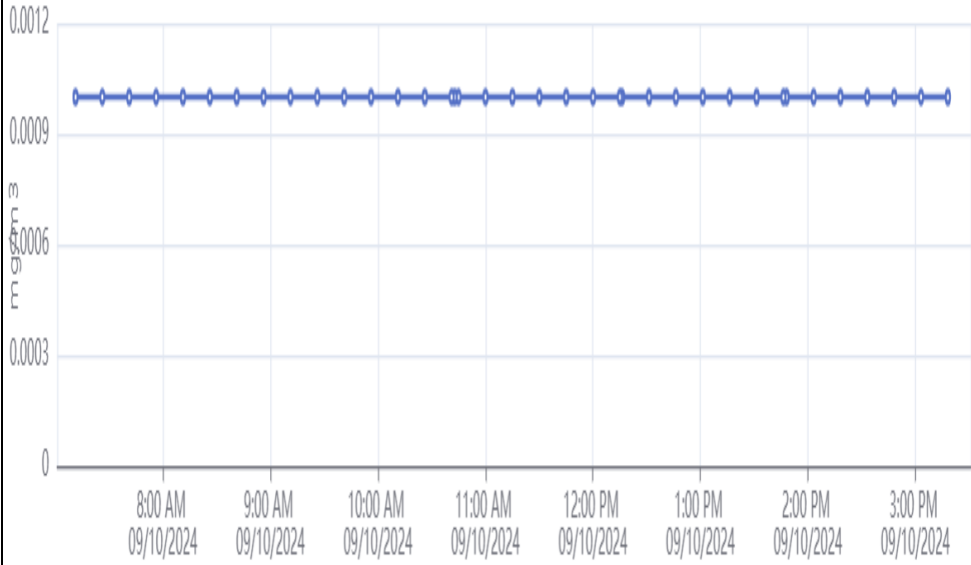


**Perimeter CAMP Data**

Particulates Graph:  
Blue = 15-min reading

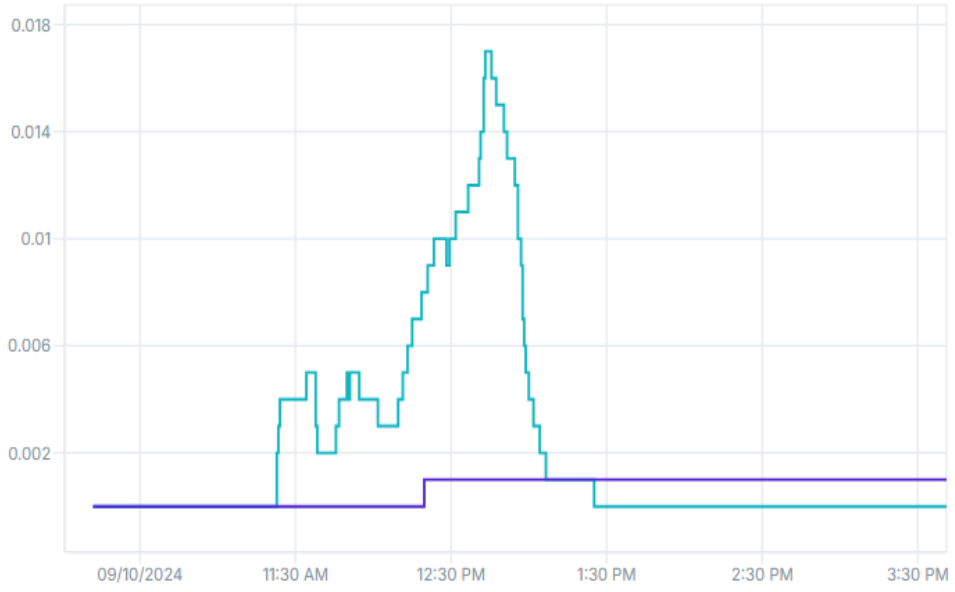
VOCs Graph:  
Teal = 15-min average

Dark Blue = TWA



**VOC Levels**

0 ppm      0.001 ppm



<b>Daily Status Report</b>	
Prepared by: A. Platt	Date: 9/11/2024 Weather: 80 deg F., Fair
<b>Project: BCP Site No. C224262, Former Dutch Masters Paint &amp; Varnish Co.</b>	
Engineer: Matthew Carroll, P.E. Tenen Environmental, LLC	Field Geologist: Sean Constant Tenen Environmental, LLC
Developer: Double U Development LLC	Foundation Contractor: Braga Corp.

<p><b>Work Activities Performed:</b></p> <p>1) Continued geothermal well installation.</p> <p>2) Minor excavation and prep work for SOE installation.</p>
<p><b>Samples Collected (Since Last Report):</b> None.</p>

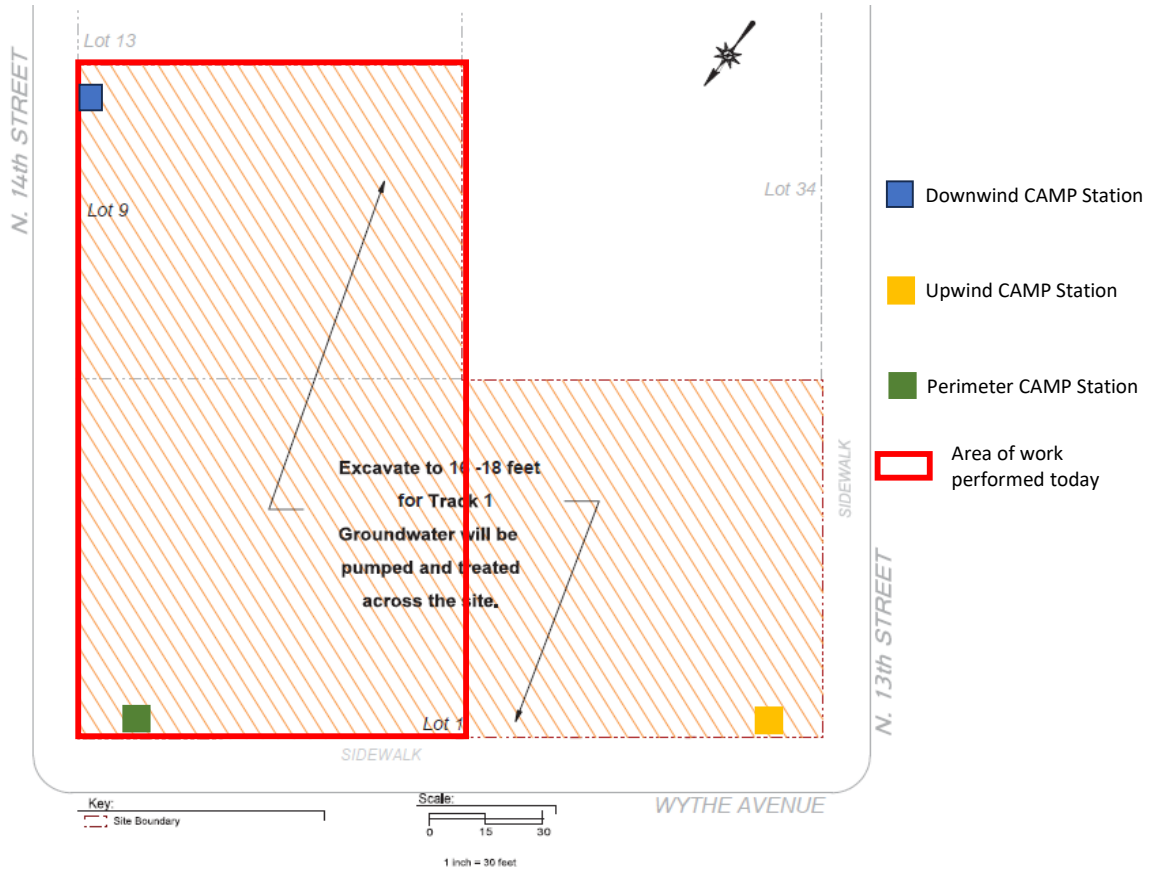
<p><b>Air Monitoring (Since Last Report):</b> CAMP graphs are included below. No particulate or VOC exceedances were noted.</p>
<p><b>Problems Encountered:</b> None.</p>

<p><b>Planned Work Activities for Next Day/Week:</b></p> <p>Geothermal well installation will continue.</p>
---

### Disposal Quantities

Facility:	Clean Earth of North Jersey Kearny, NJ		Cycle Chem, Inc. Elizabeth, NJ	
Trucks or CY:	Trucks	CY	Trucks	CY
# of Trucks Today:	0	0	0	0
Total:	40	800	7	140

### Site Plan



**Key:**  
 Site Boundary

**Scale:**  
 0      15      30  
 1 inch = 30 feet

- Downwind CAMP Station
- Upwind CAMP Station
- Perimeter CAMP Station
- Area of work performed today

**Photo 1:** View of geothermal well installation.



**Photo 2:** Minor excavation in preparation for SOE installation.

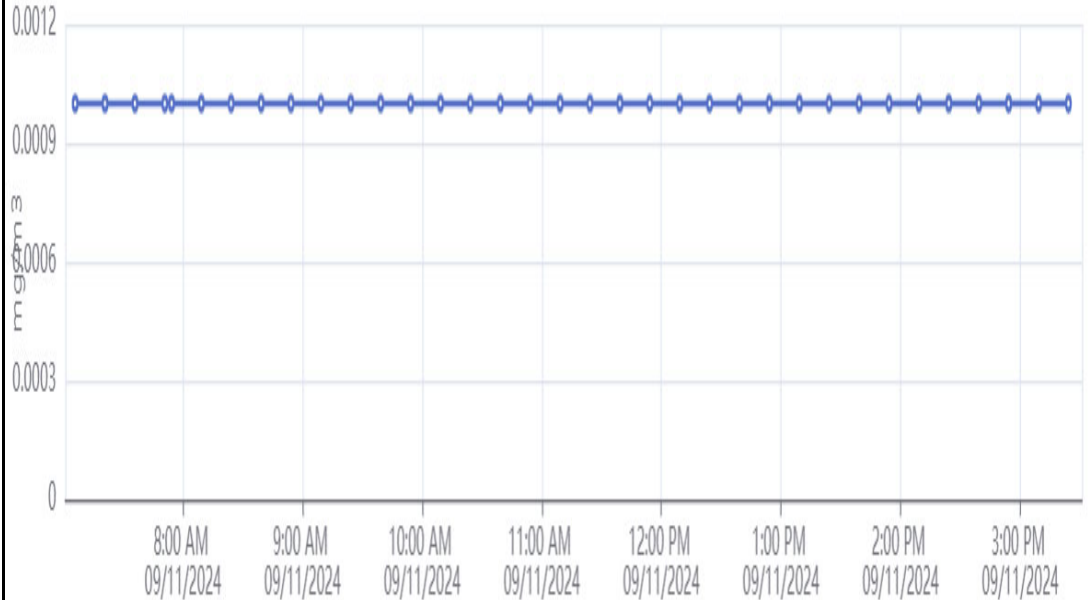


**Downwind CAMP Data**

Particulates Graph:  
Blue = 15-min reading

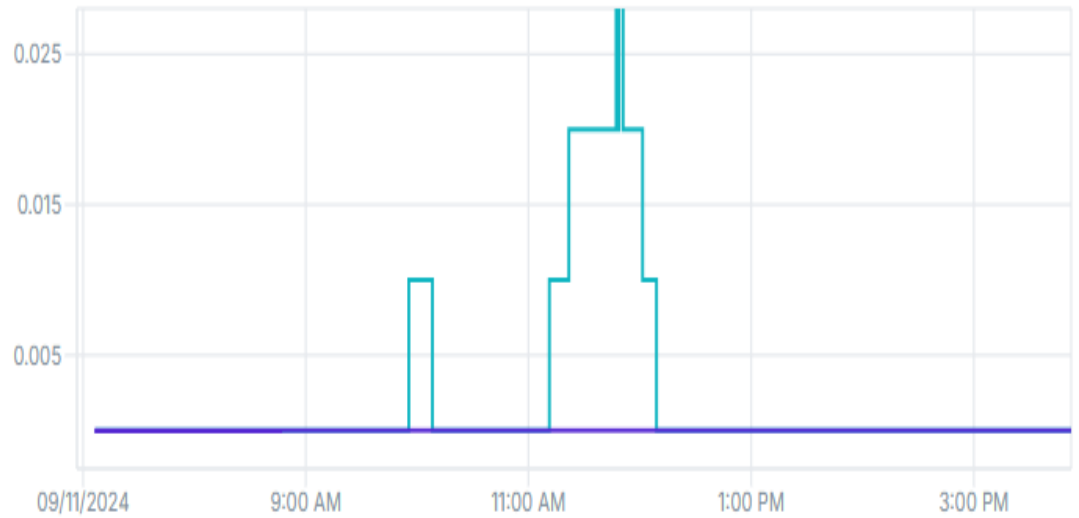
VOCs Graph:  
Teal = 15-min average

Dark Blue = TWA



**VOC Levels**

0 ppm    0 ppm

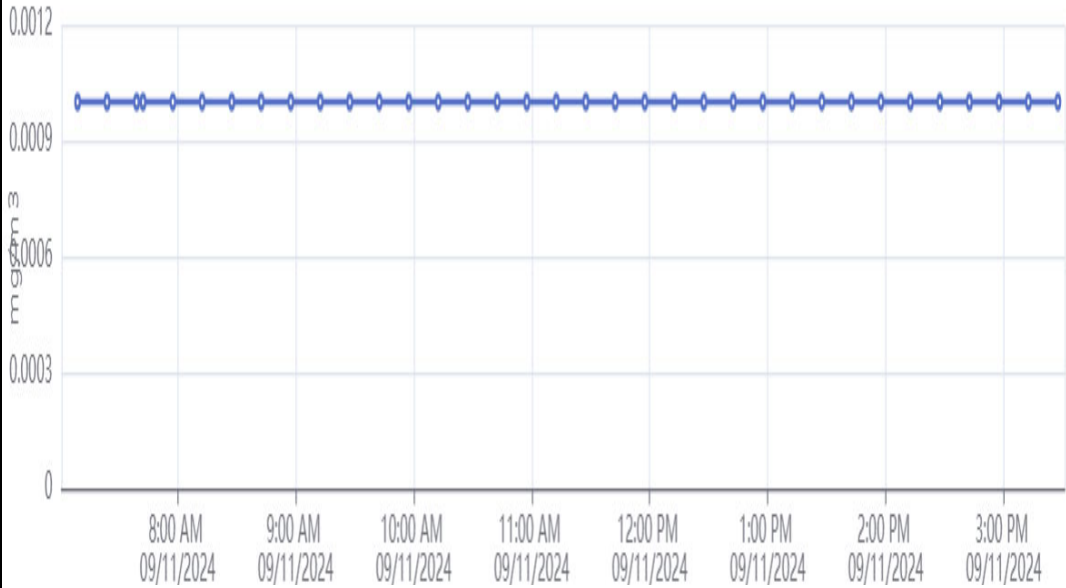


**Upwind CAMP Data**

Particulates Graph:  
Blue = 15-min reading

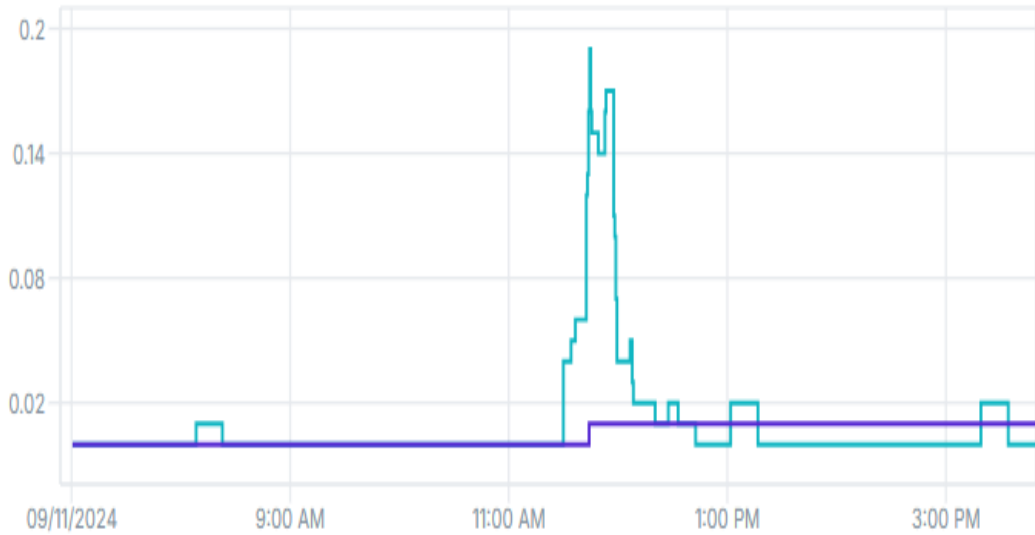
VOCs Graph:  
Teal = 15-min average

Dark Blue = TWA



**VOC Levels**

0 ppm      0.01 ppm

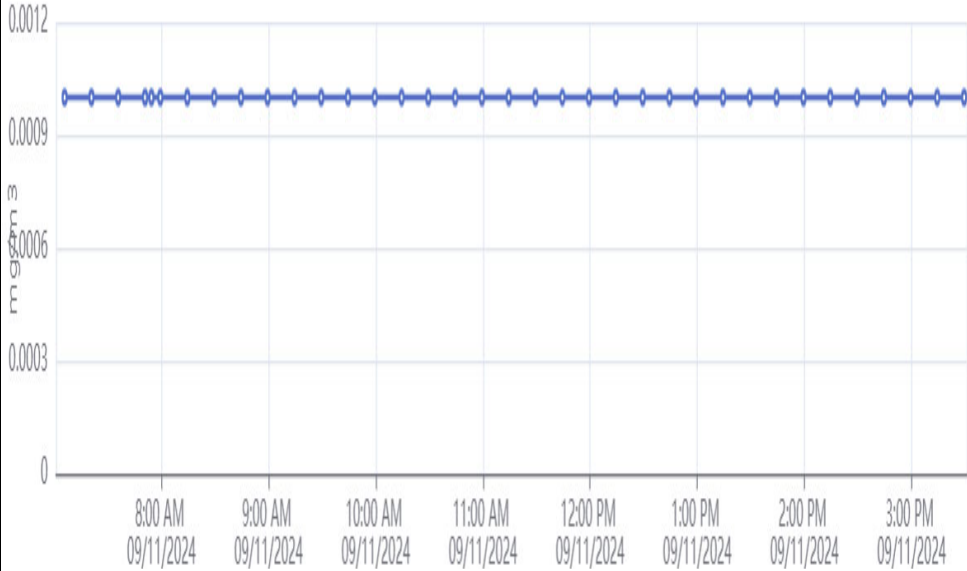


**Perimeter CAMP Data**

Particulates Graph:  
Blue = 15-min reading

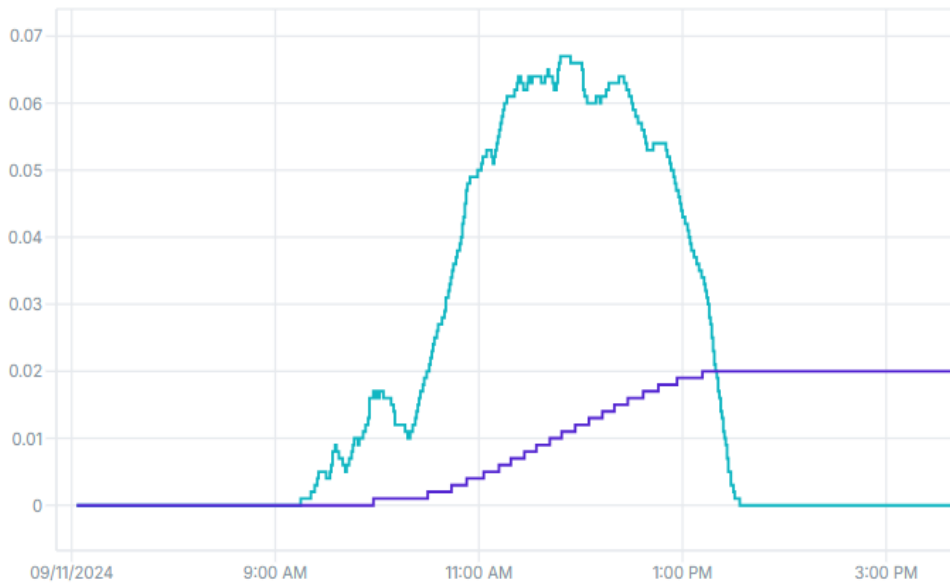
VOCs Graph:  
Teal = 15-min average

Dark Blue = TWA



**VOC Levels**

0 ppm (Teal)  
0.02 ppm (Dark Blue)



<b>Daily Status Report</b>	
Prepared by: A. Platt	Date: 9/12/2024 Weather: 80 deg F., Partly Cloudy
<b>Project: BCP Site No. C224262, Former Dutch Masters Paint &amp; Varnish Co.</b>	
Engineer: Matthew Carroll, P.E. Tenen Environmental, LLC	Field Technician: Mike Briscoe Tenen Environmental, LLC
Developer: Double U Development LLC	Foundation Contractor: Braga Corp.

<p><b>Work Activities Performed:</b> 1) Continued geothermal well installation.</p>
<p><b>Samples Collected (Since Last Report):</b> None.</p>

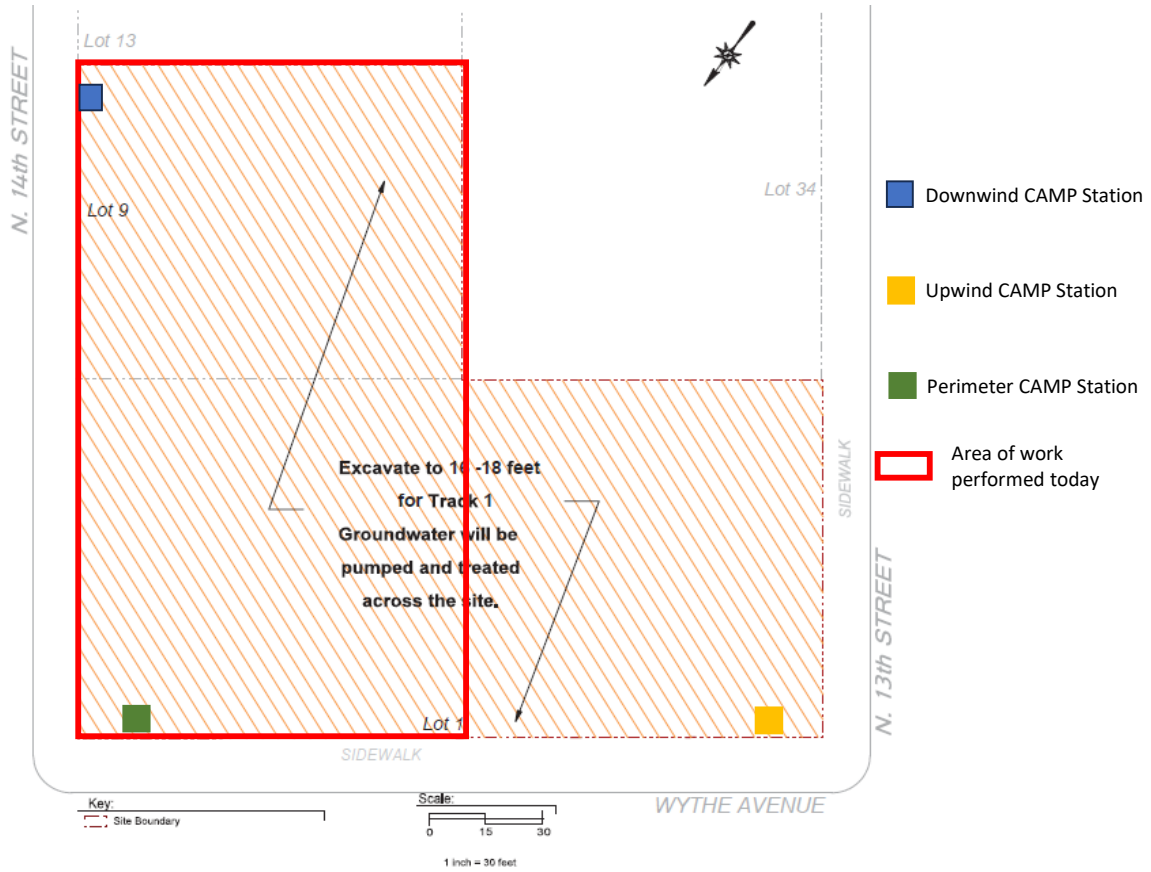
<p><b>Air Monitoring (Since Last Report):</b> CAMP graphs are included below. No particulate or VOC exceedances were noted.</p>
<p><b>Problems Encountered:</b> None.</p>

<p><b>Planned Work Activities for Next Day/Week:</b> Geothermal well installation will continue.</p>
--

### Disposal Quantities

Facility:	Clean Earth of North Jersey Kearny, NJ	Cycle Chem, Inc. Elizabeth, NJ		
Trucks or CY:	Trucks	CY	Trucks	CY
# of Trucks Today:	0	0	0	0
Total:	40	800	7	140

### Site Plan



**Photo 1:** View of geothermal well installation.



**Photo 2:** View of the Site.

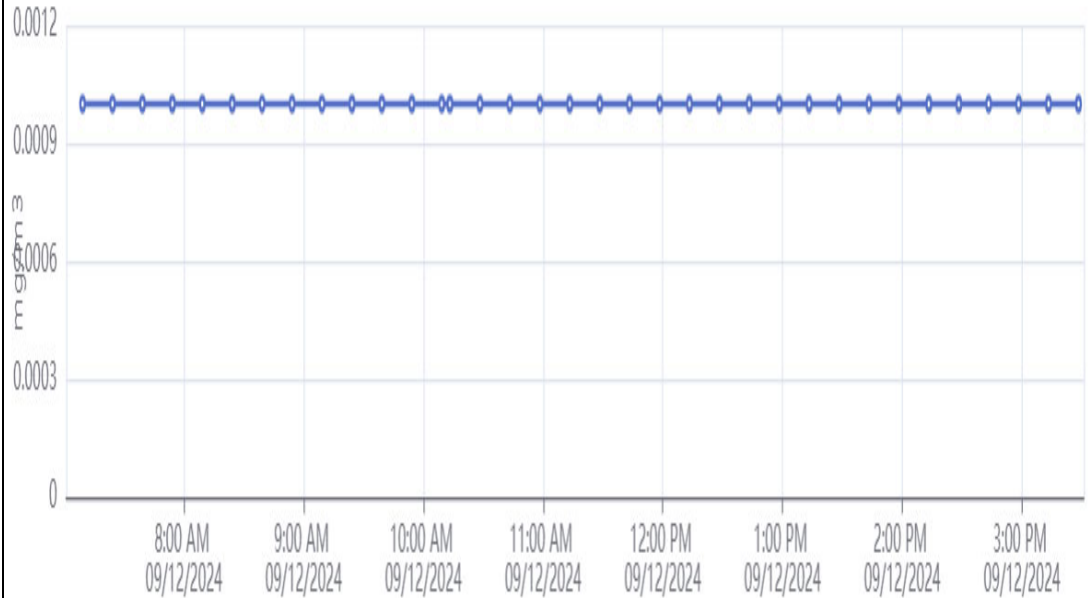


**Downwind CAMP Data**

Particulates Graph:  
Blue = 15-min reading

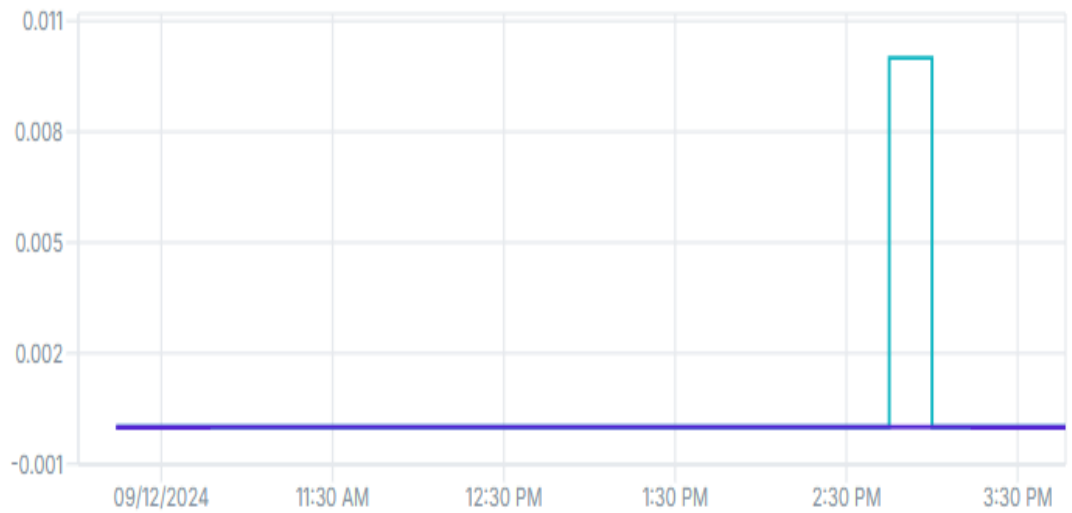
VOCs Graph:  
Teal = 15-min average

Dark Blue = TWA



**VOC Levels**

0 ppm    0 ppm

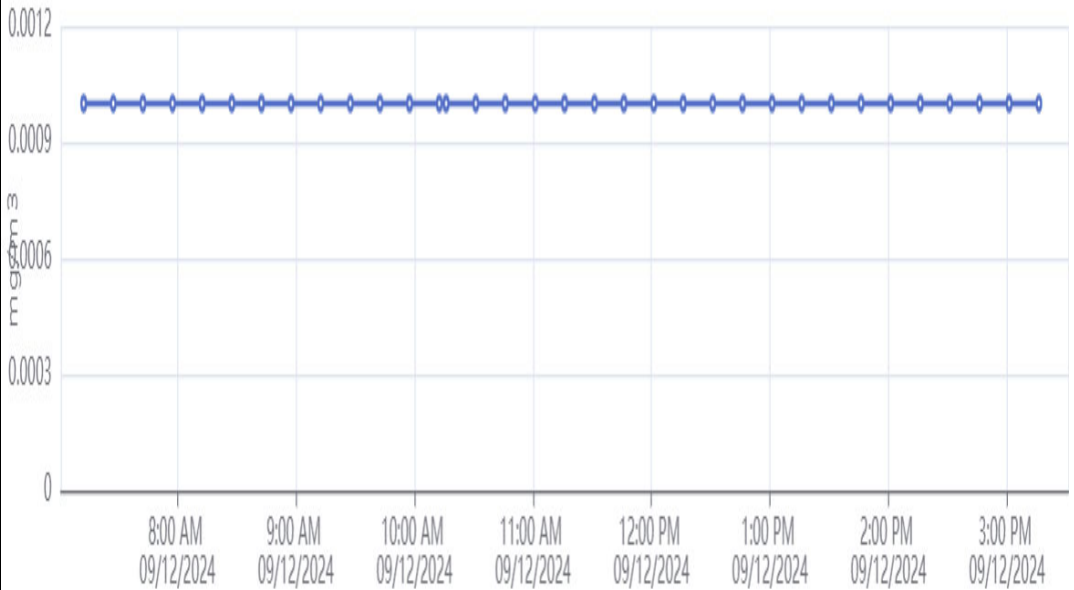


**Upwind CAMP Data**

Particulates Graph:  
Blue = 15-min reading

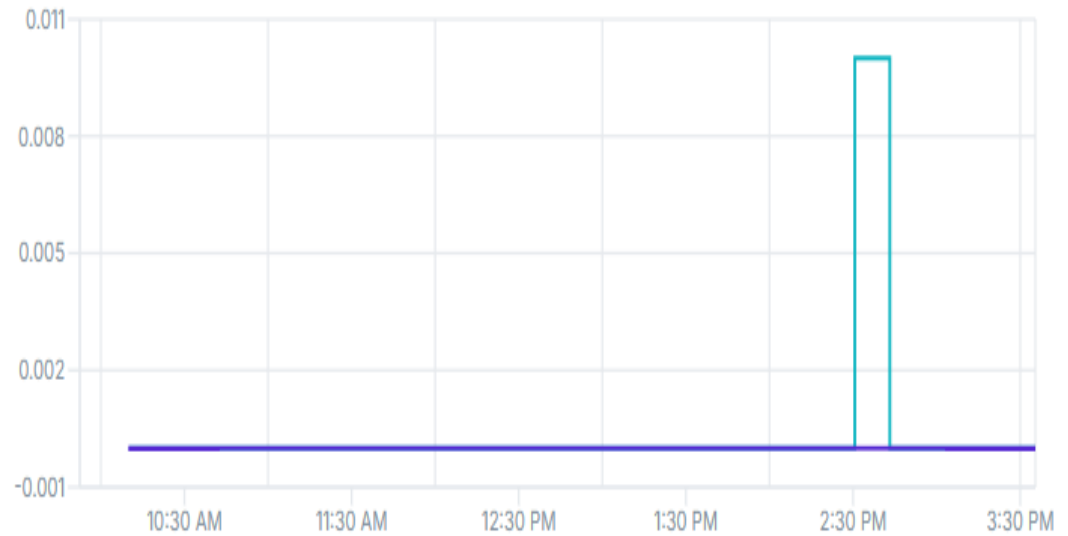
VOCs Graph:  
Teal = 15-min average

Dark Blue = TWA



**VOC Levels**

0 ppm    0 ppm

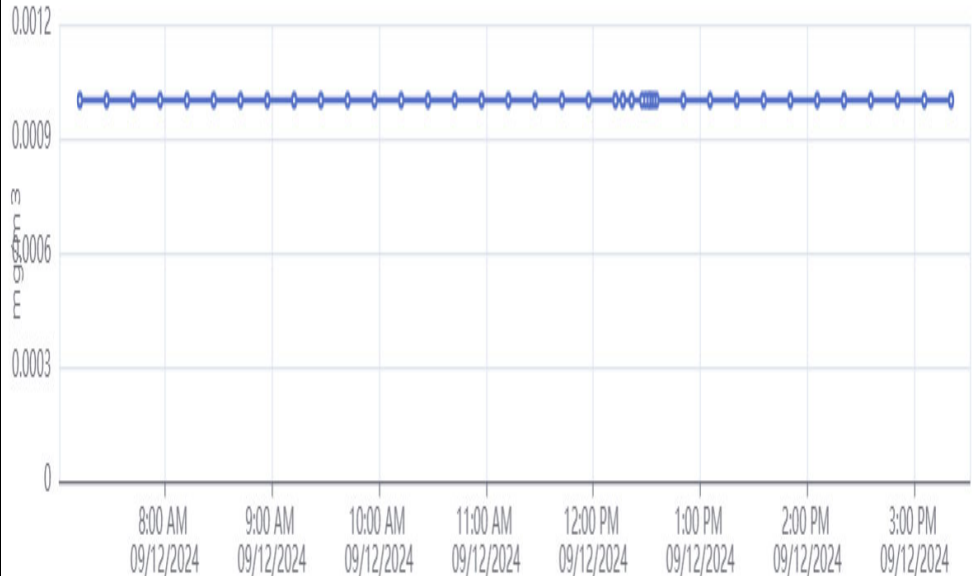


**Perimeter CAMP Data**

Particulates Graph:  
Blue = 15-min reading

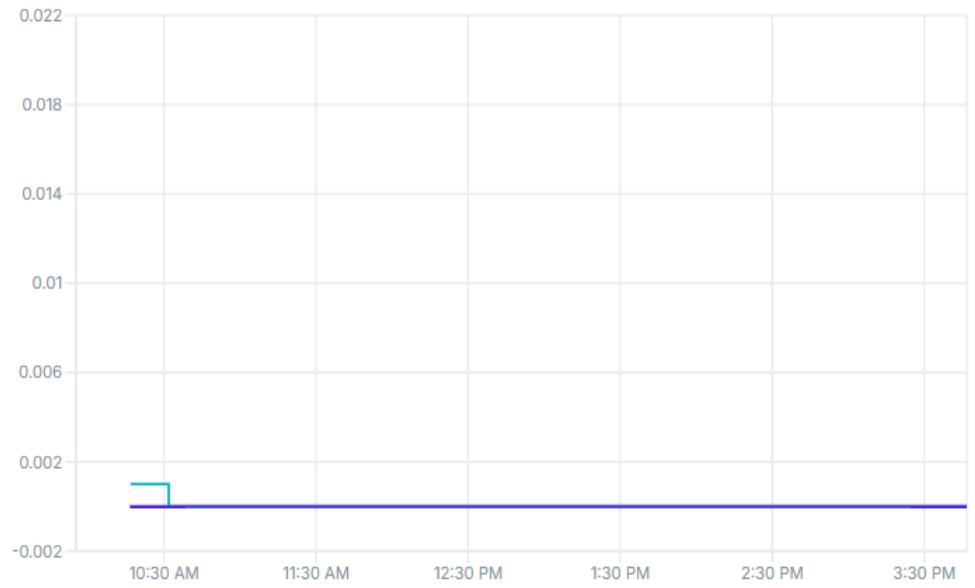
VOCs Graph:  
Teal = 15-min average

Dark Blue = TWA



**VOC Levels**

0 ppm    0 ppm



<b>Daily Status Report</b>	
Prepared by: A. Platt	Date: 9/13/2024 Weather: 80 deg F., Fair
<b>Project: BCP Site No. C224262, Former Dutch Masters Paint &amp; Varnish Co.</b>	
Engineer: Matthew Carroll, P.E. Tenen Environmental, LLC	Field Technician: Mike Briscoe Tenen Environmental, LLC
Developer: Double U Development LLC	Foundation Contractor: Braga Corp.

<p><b>Work Activities Performed:</b> 1) Continued geothermal well installation.</p>
<p><b>Samples Collected (Since Last Report):</b> None.</p>

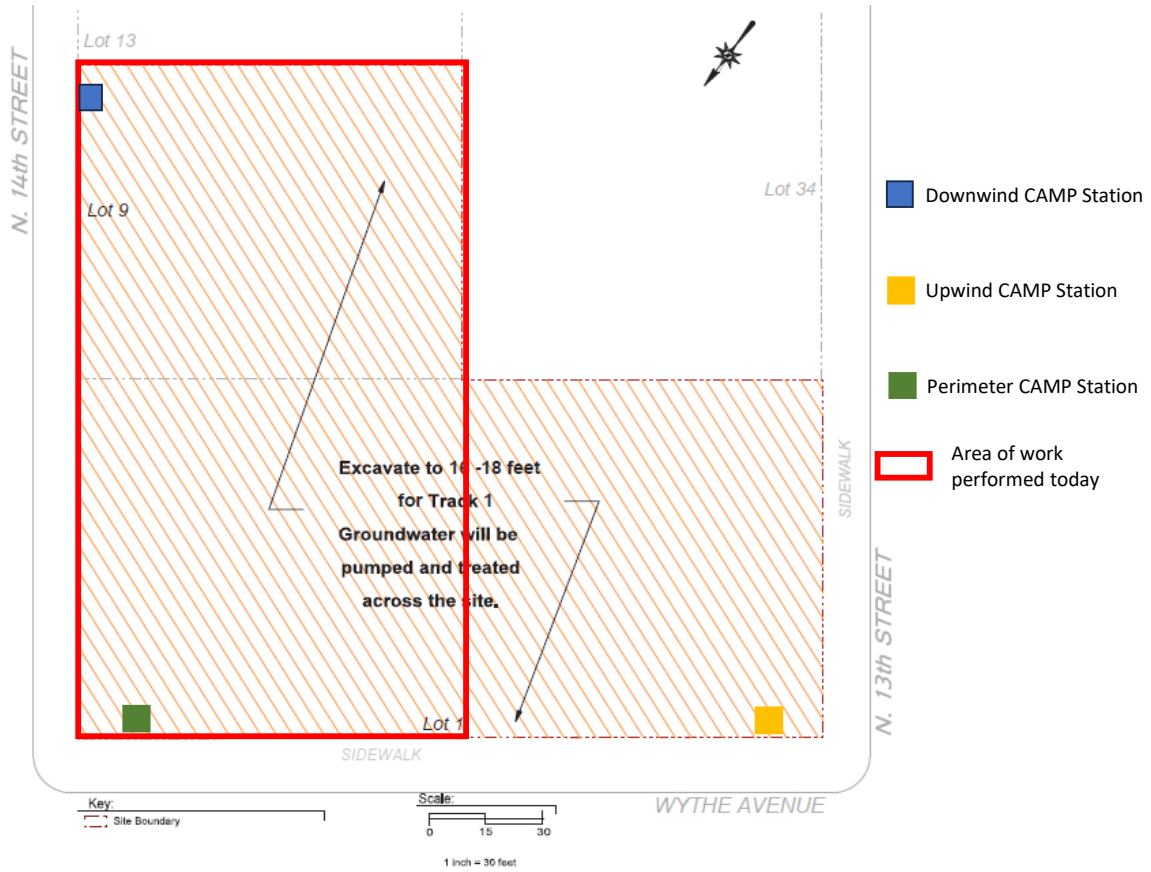
<p><b>Air Monitoring (Since Last Report):</b> CAMP graphs are included below. No particulate or VOC exceedances were noted.</p>
<p><b>Problems Encountered:</b> None.</p>

<p><b>Planned Work Activities for Next Day/Week:</b> Geothermal well installation will continue.</p>
--

### Disposal Quantities

Facility:	Clean Earth of North Jersey Kearny, NJ		Cycle Chem, Inc. Elizabeth, NJ	
Trucks or CY:	Trucks	CY	Trucks	CY
# of Trucks Today:	0	0	0	0
Total:	40	800	7	140

### Site Plan



- Downwind CAMP Station
- Upwind CAMP Station
- Perimeter CAMP Station
- Area of work performed today

**Photo 1:** View of geothermal well installation.



**Photo 2:** View of geothermal well installation.

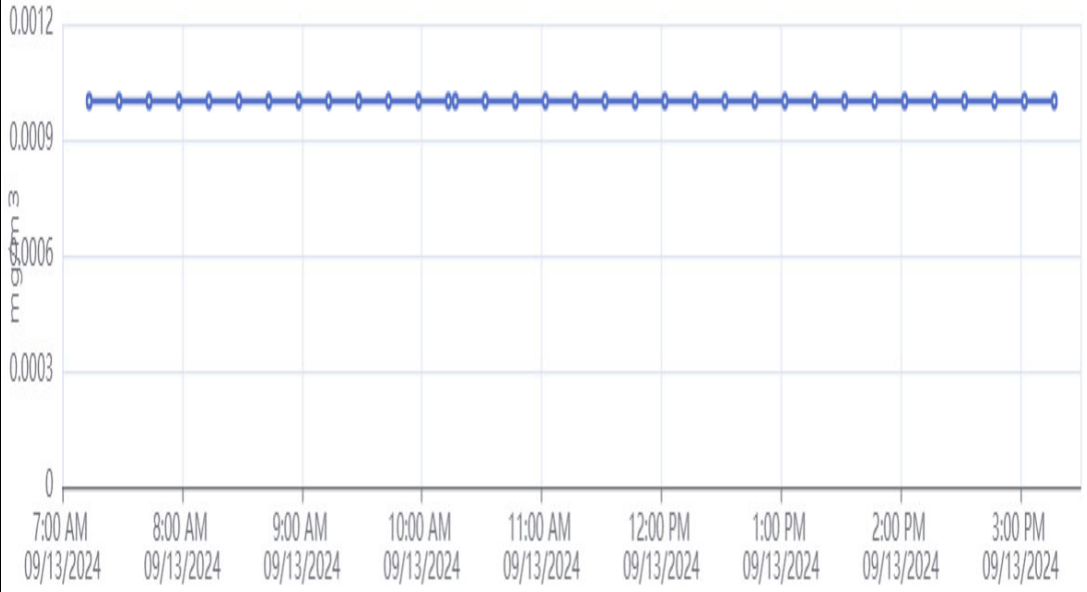


**Downwind CAMP Data**

Particulates Graph:  
Blue = 15-min reading

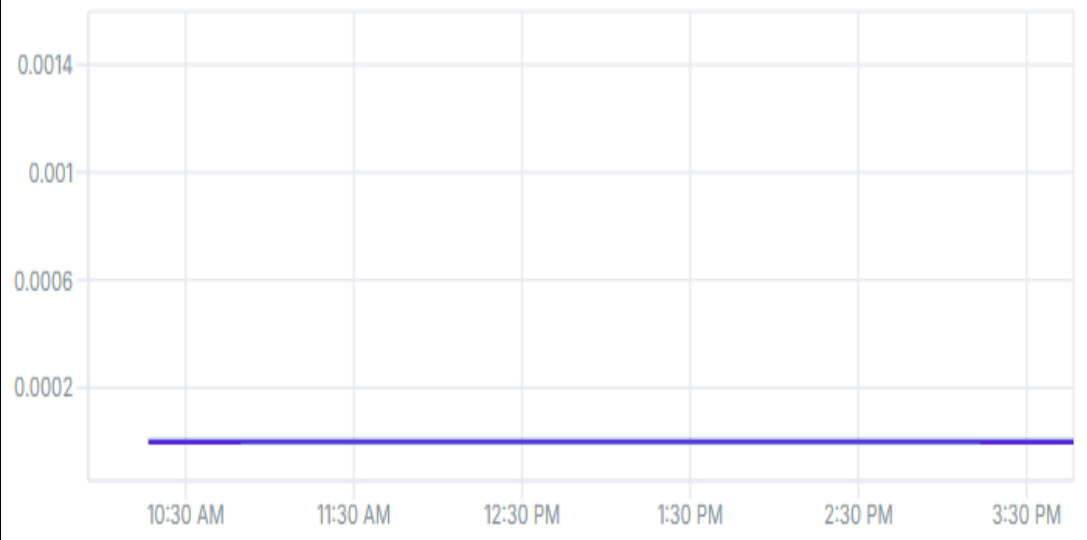
VOCs Graph:  
Teal = 15-min average

Dark Blue = TWA



**VOC Levels**

0 ppm      0 ppm

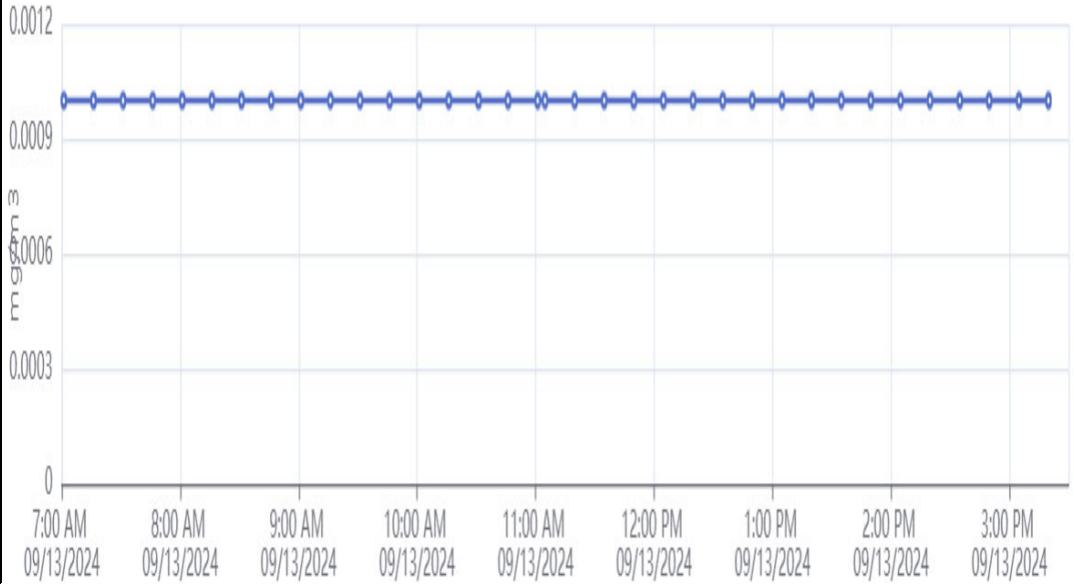


**Upwind CAMP Data**

Particulates Graph:  
Blue = 15-min reading

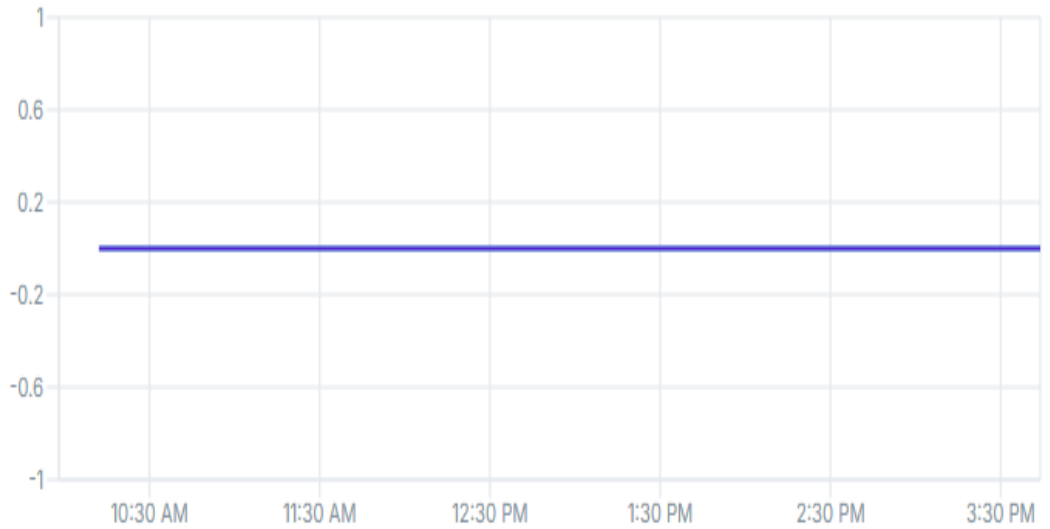
VOCs Graph:  
Teal = 15-min average

Dark Blue = TWA



**VOC Levels**

0 ppm      0 ppm

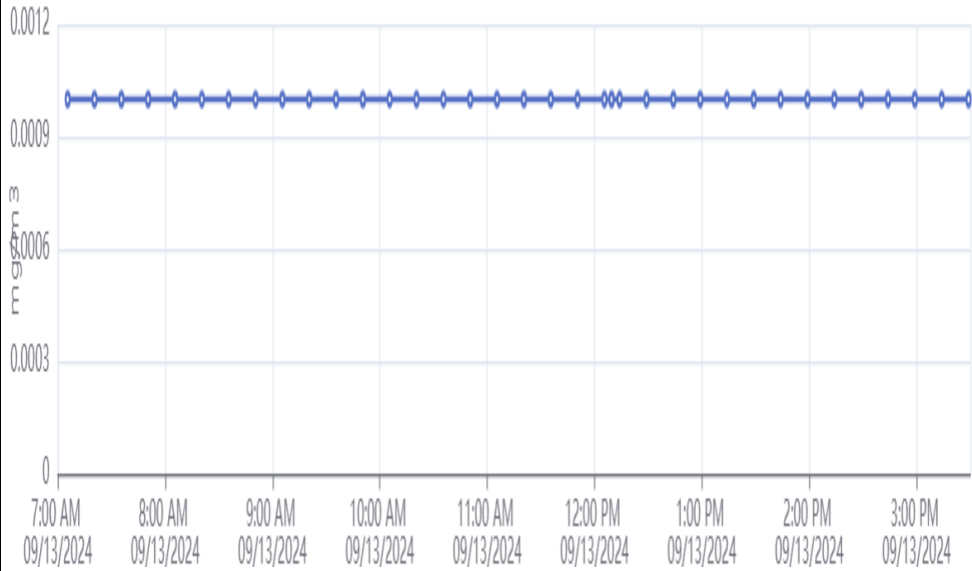


**Perimeter CAMP Data**

Particulates Graph:  
Blue = 15-min reading

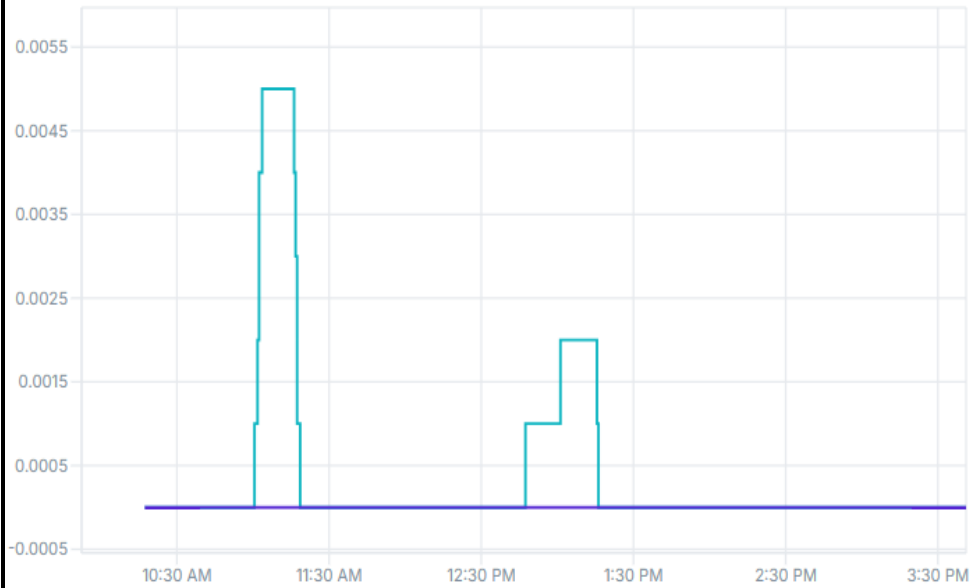
VOCs Graph:  
Teal = 15-min average

Dark Blue = TWA



**VOC Levels**

0 ppm      0 ppm



<b>Daily Status Report</b>	
Prepared by: A. Platt	Date: 9/16/2024 Weather: 76 deg F., Partly Cloudy
<b>Project: BCP Site No. C224262, Former Dutch Masters Paint &amp; Varnish Co.</b>	
Engineer: Matthew Carroll, P.E. Tenen Environmental, LLC	Field Technician: Mike Briscoe Tenen Environmental, LLC
Developer: Double U Development LLC	Foundation Contractor: Braga Corp.

<p><b>Work Activities Performed:</b> 1) Continued geothermal well installation.</p>
<p><b>Samples Collected (Since Last Report):</b> None.</p>

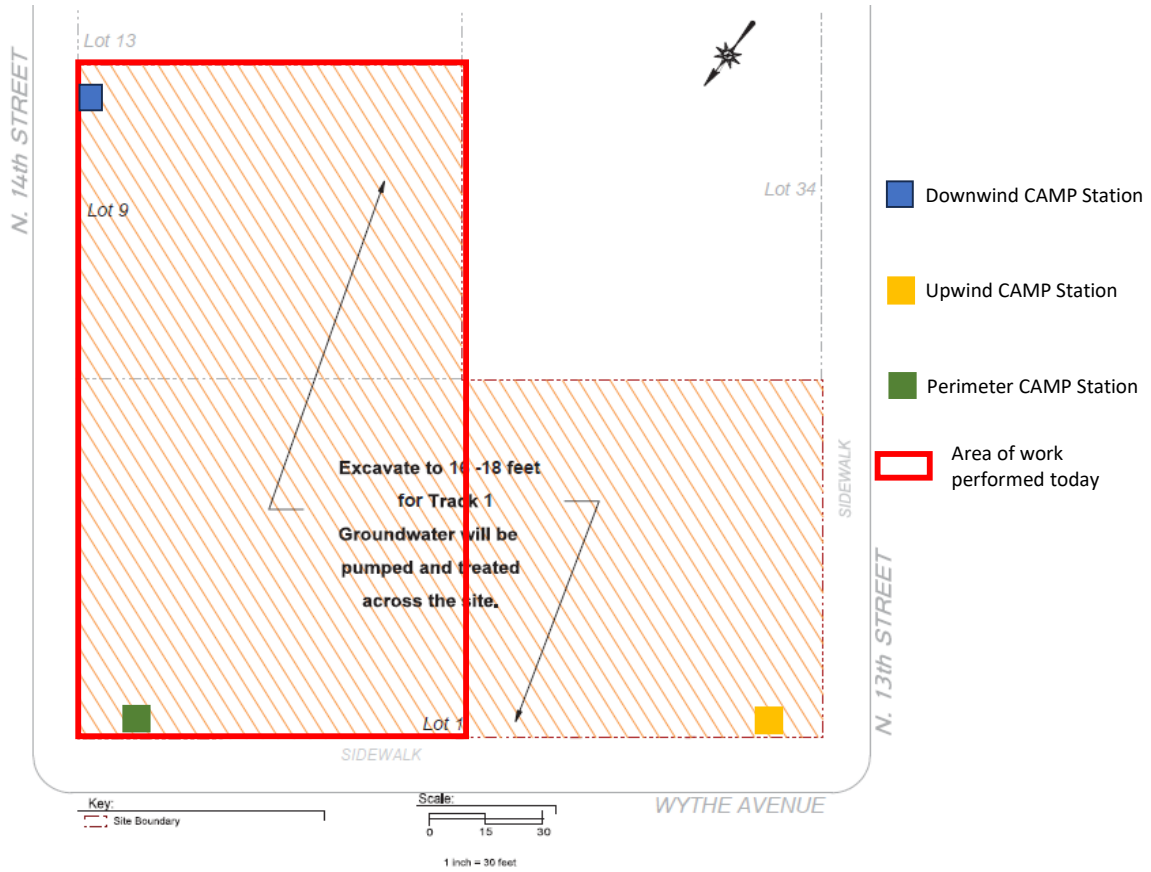
<p><b>Air Monitoring (Since Last Report):</b> CAMP graphs are included below. No particulate or VOC exceedances were noted.</p>
<p><b>Problems Encountered:</b> None.</p>

<p><b>Planned Work Activities for Next Day/Week:</b> Geothermal well installation will continue.</p>
--

### Disposal Quantities

Facility:	Clean Earth of North Jersey Kearny, NJ		Cycle Chem, Inc. Elizabeth, NJ	
Trucks or CY:	Trucks	CY	Trucks	CY
# of Trucks Today:	0	0	0	0
Total:	40	800	7	140

### Site Plan



**Photo 1:** View of geothermal well installation.



**Photo 2:** View of geothermal well installation.

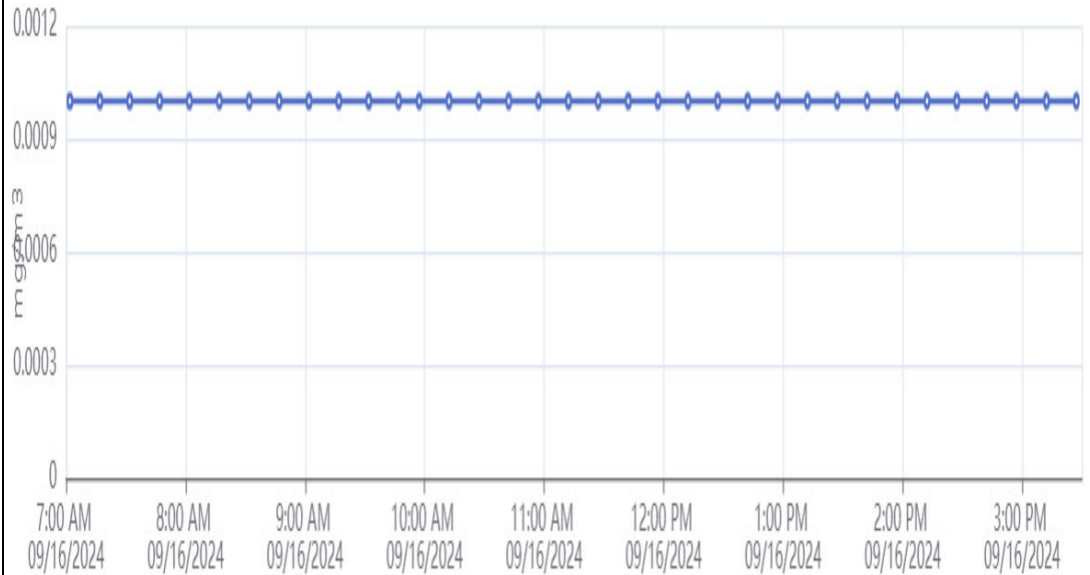


**Downwind CAMP Data**

Particulates Graph:  
Blue = 15-min reading

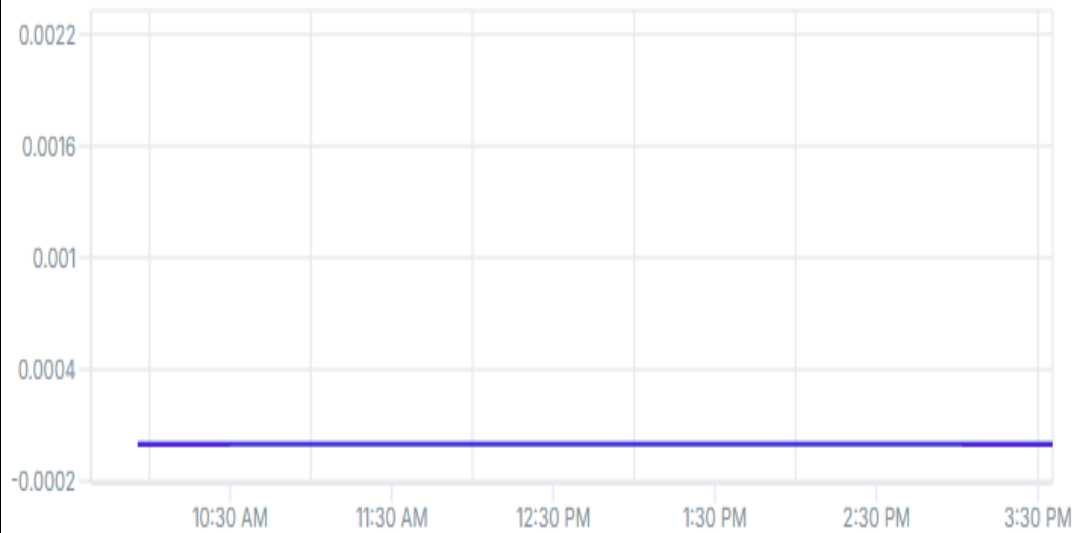
VOCs Graph:  
Teal = 15-min average

Dark Blue = TWA



**VOC Levels**

0 ppm    0 ppm

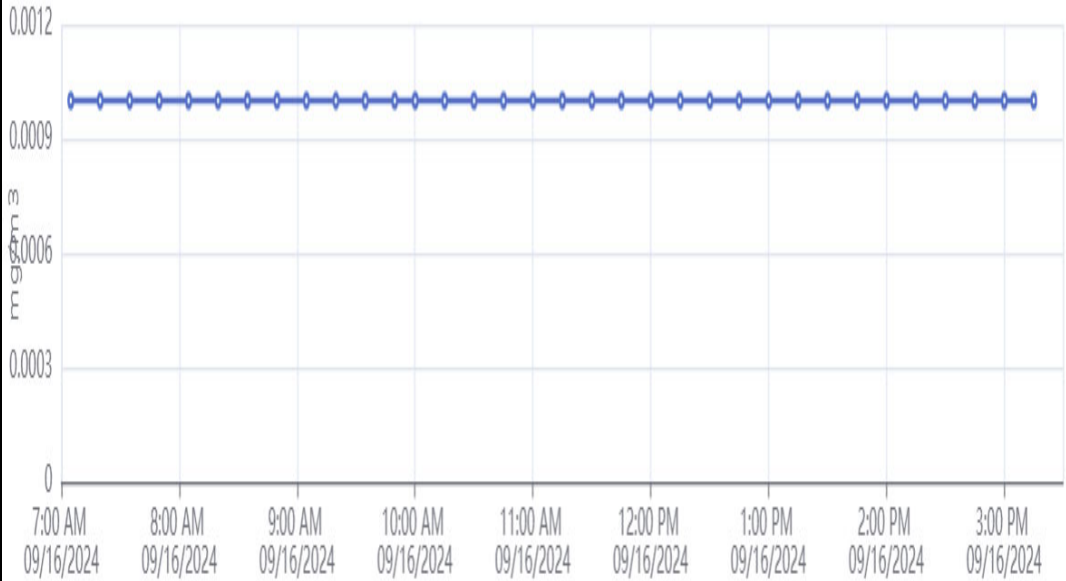


**Upwind CAMP Data**

Particulates Graph:  
Blue = 15-min reading

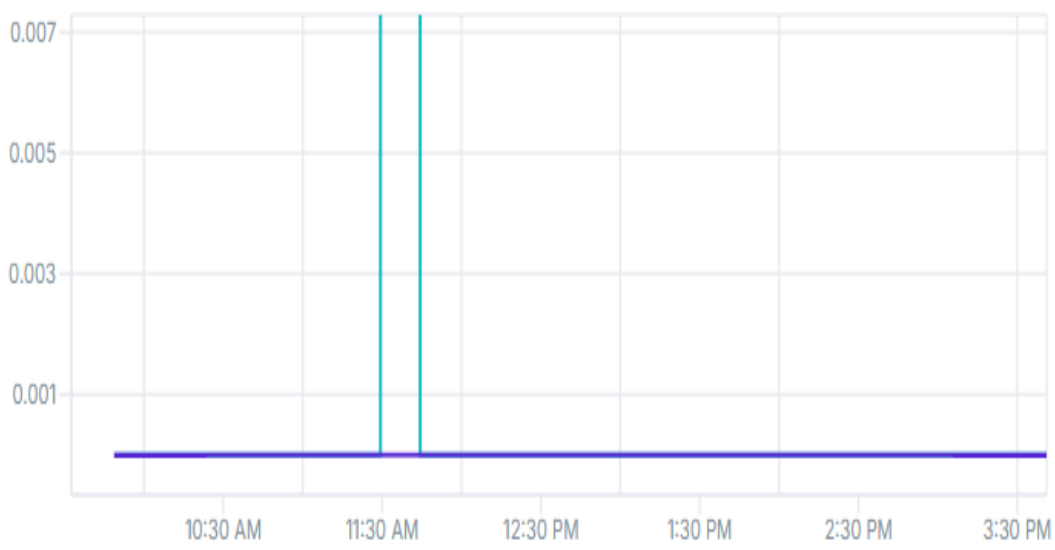
VOCs Graph:  
Teal = 15-min average

Dark Blue = TWA



**VOC Levels**

0 ppm      0 ppm

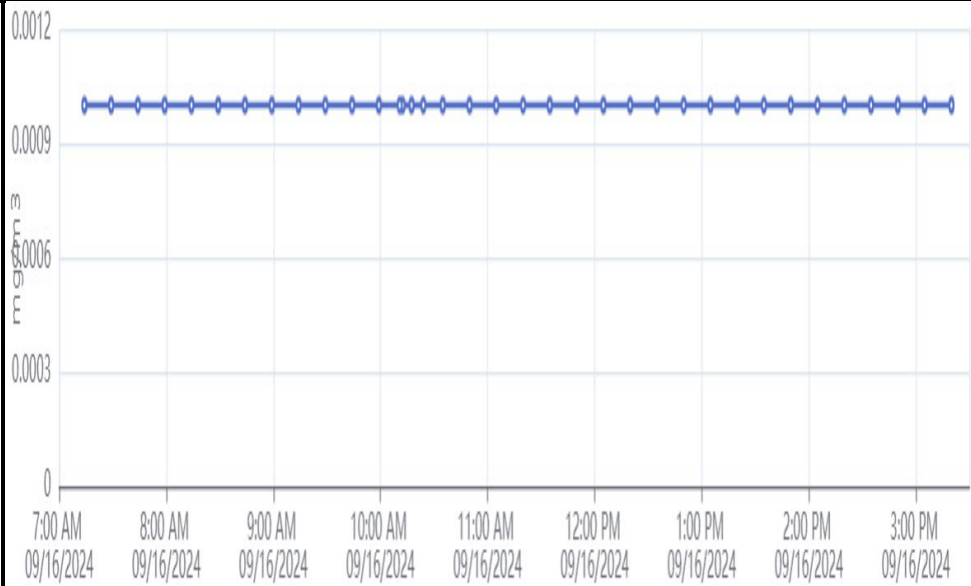


**Perimeter CAMP Data**

Particulates Graph:  
Blue = 15-min reading

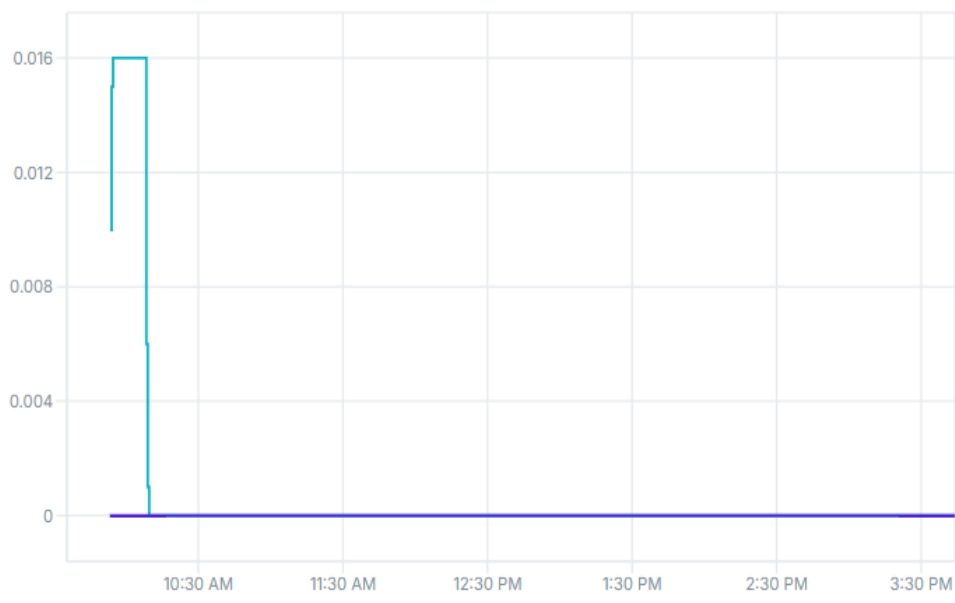
VOCs Graph:  
Teal = 15-min average

Dark Blue = TWA



**VOC Levels**

0 ppm      0 ppm



<b>Daily Status Report</b>	
Prepared by: A. Platt	Date: 9/17/2024 Weather: 79 deg F., Cloudy
<b>Project: BCP Site No. C224262, Former Dutch Masters Paint &amp; Varnish Co.</b>	
Engineer: Matthew Carroll, P.E. Tenen Environmental, LLC	Field Technician: Mike Briscoe Tenen Environmental, LLC
Developer: Double U Development LLC	Foundation Contractor: Braga Corp.

<p><b>Work Activities Performed:</b> 1) Continued geothermal well installation.</p>
<p><b>Samples Collected (Since Last Report):</b> None.</p>

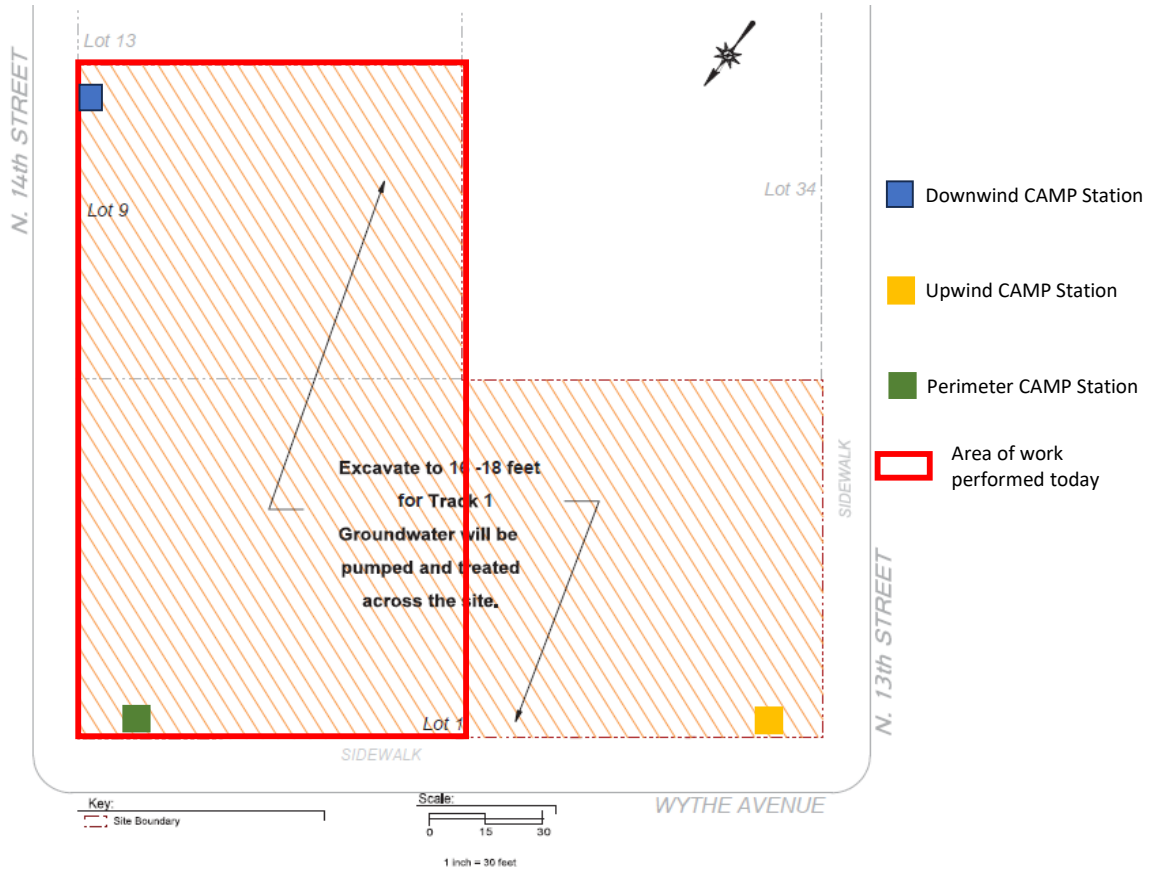
<p><b>Air Monitoring (Since Last Report):</b> CAMP graphs are included below. No particulate or VOC exceedances were noted.</p>
<p><b>Problems Encountered:</b> None.</p>

<p><b>Planned Work Activities for Next Day/Week:</b> Geothermal well installation will continue.</p>
--

### Disposal Quantities

Facility:	Clean Earth of North Jersey Kearny, NJ	Cycle Chem, Inc. Elizabeth, NJ		
Trucks or CY:	Trucks	CY	Trucks	CY
# of Trucks Today:	0	0	0	0
Total:	40	800	7	140

### Site Plan



**Photo 1:** View of geothermal well installation.



**Photo 2:** View of geothermal well installation.

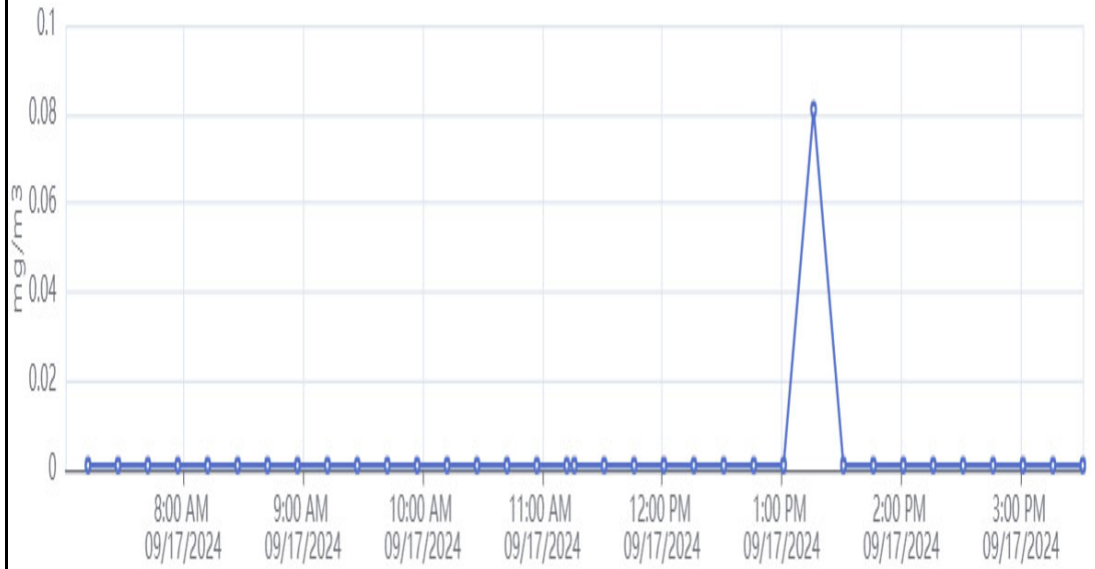


**Downwind CAMP Data**

Particulates Graph:  
Blue = 15-min reading

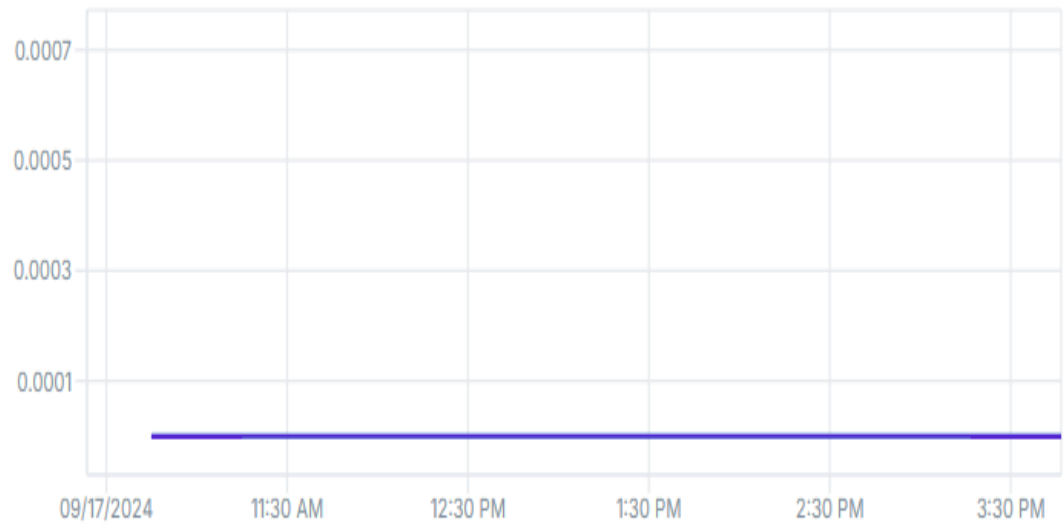
VOCs Graph:  
Teal = 15-min average

Dark Blue = TWA



**VOC Levels**

0 ppm    0 ppm

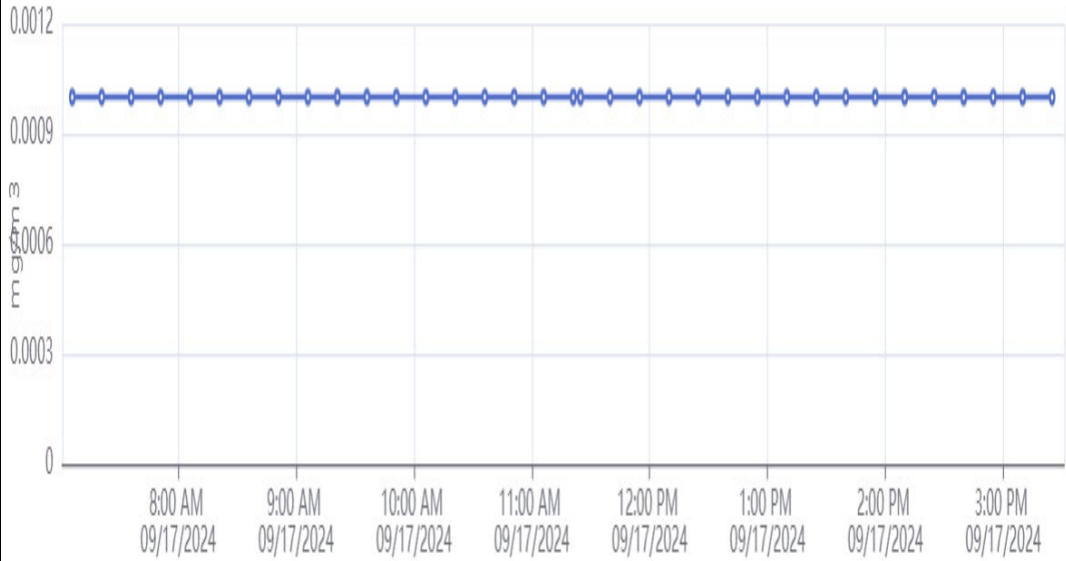


**Upwind CAMP Data**

Particulates Graph:  
Blue = 15-min reading

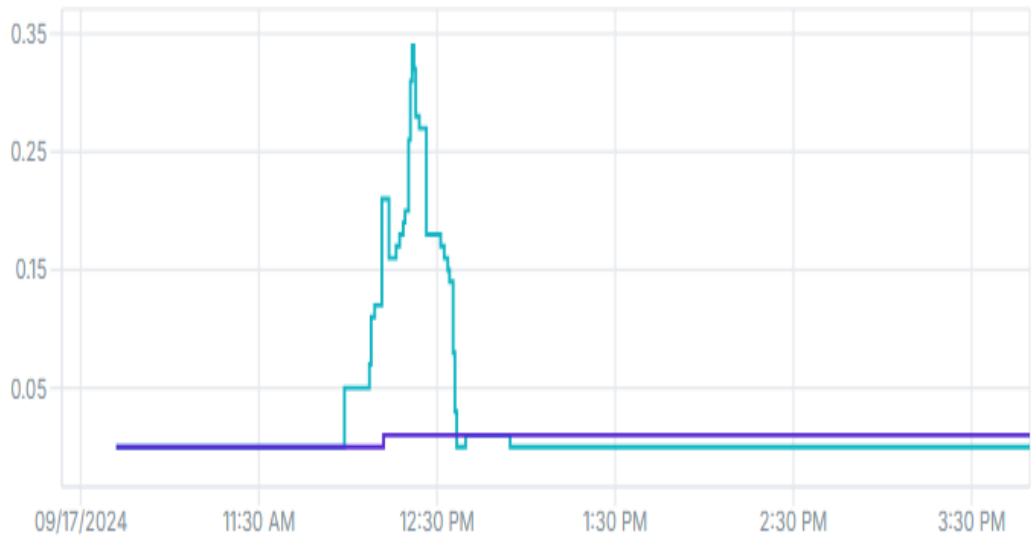
VOCs Graph:  
Teal = 15-min average

Dark Blue = TWA



**VOC Levels**

0 ppm      0.01 ppm

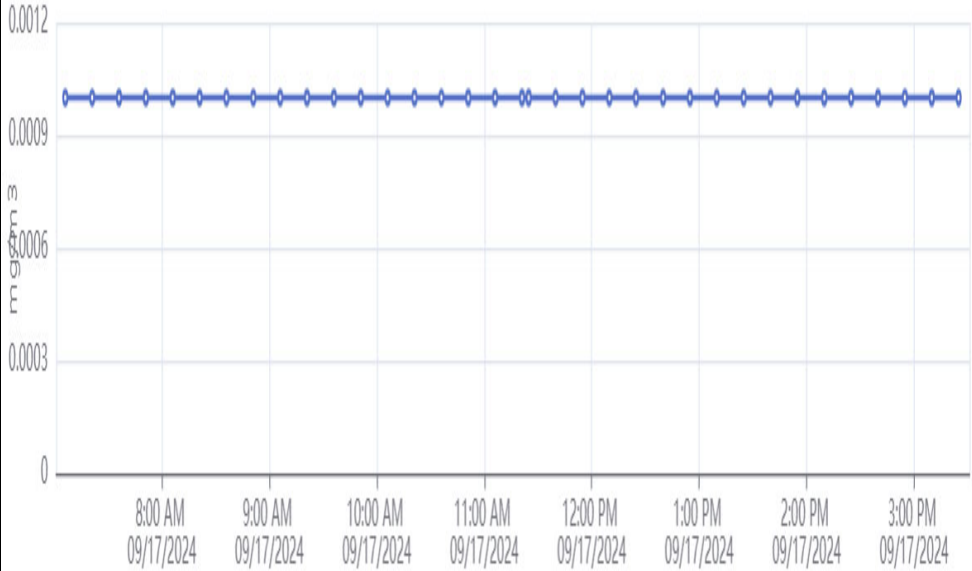


**Perimeter CAMP Data**

Particulates Graph:  
Blue = 15-min reading

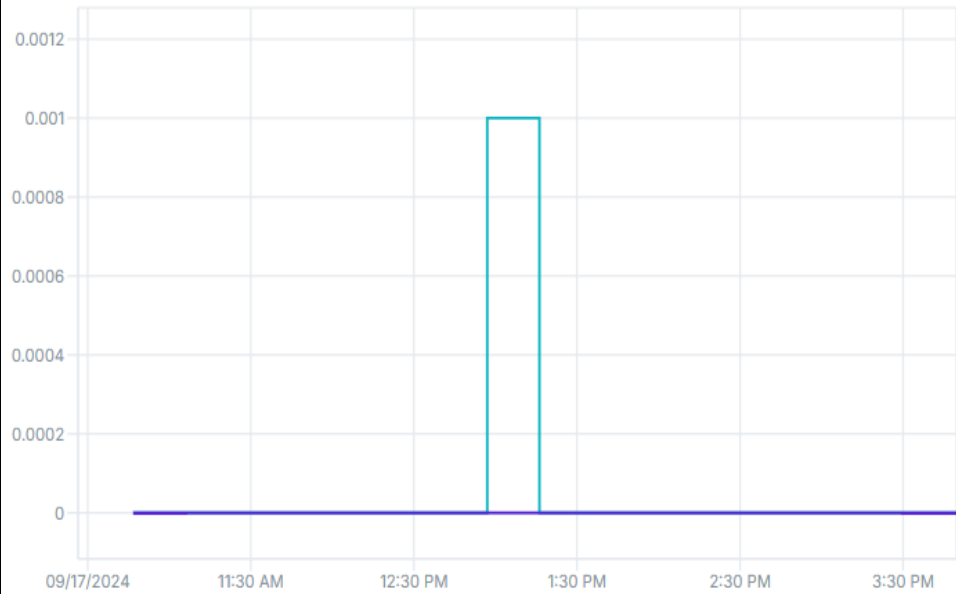
VOCs Graph:  
Teal = 15-min average

Dark Blue = TWA



**VOC Levels**

0 ppm      0 ppm



<b>Daily Status Report</b>	
Prepared by: A. Platt	Date: 9/18/2024 Weather: 75 deg F., Cloudy
<b>Project: BCP Site No. C224262, Former Dutch Masters Paint &amp; Varnish Co.</b>	
Engineer: Matthew Carroll, P.E. Tenen Environmental, LLC	Field Geologist: HP Lau Tenen Environmental, LLC
Developer: Double U Development LLC	Foundation Contractor: Braga Corp.

<p><b>Work Activities Performed:</b></p> <p>1) Continued geothermal well installation.</p> <p>2) Minor excavation in preparation to install SOE elements.</p>
<p><b>Samples Collected (Since Last Report):</b> None.</p>

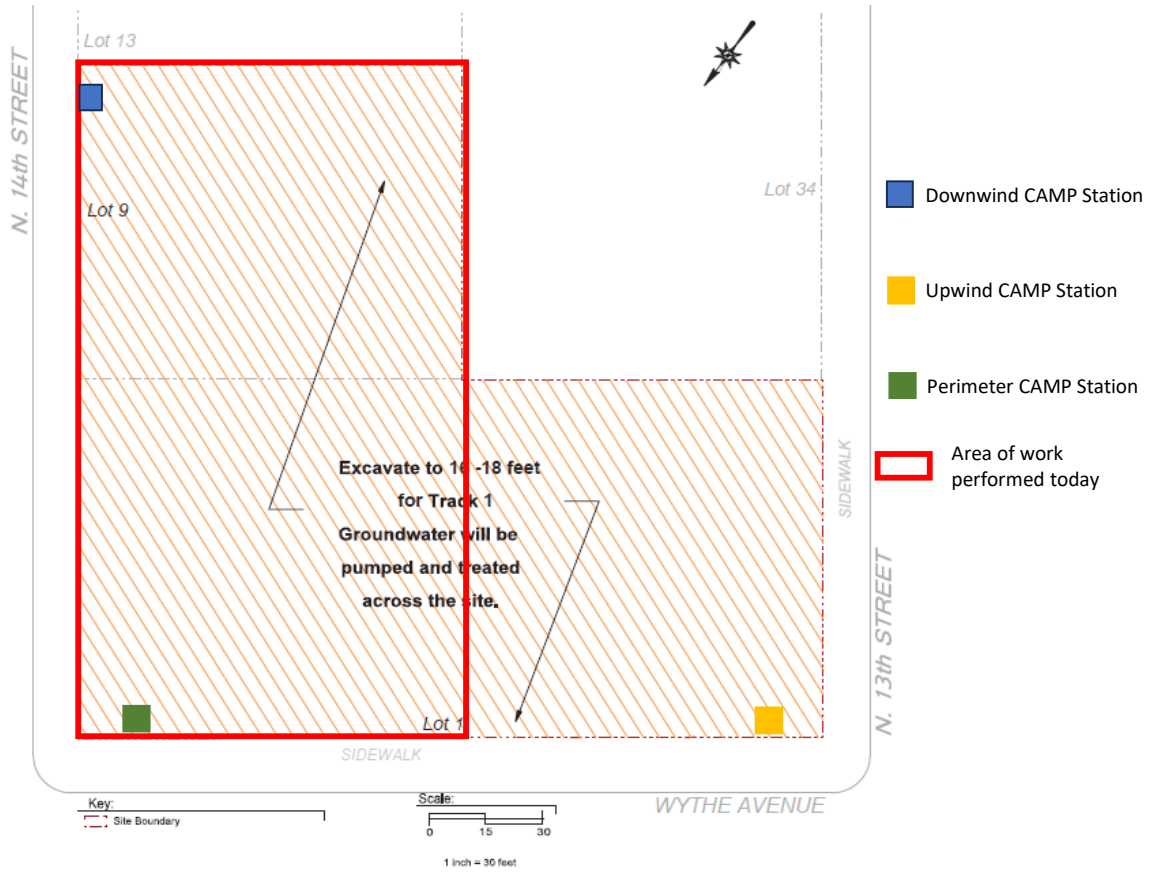
<p><b>Air Monitoring (Since Last Report):</b> CAMP graphs are included below. No particulate or VOC exceedances were noted.</p>
<p><b>Problems Encountered:</b> None.</p>

<p><b>Planned Work Activities for Next Day/Week:</b></p> <p>Geothermal well installation will continue.</p>
---

### Disposal Quantities

Facility:	Clean Earth of North Jersey Kearny, NJ		Cycle Chem, Inc. Elizabeth, NJ	
Trucks or CY:	Trucks	CY	Trucks	CY
# of Trucks Today:	0	0	0	0
Total:	40	800	7	140

### Site Plan



**Photo 1:** View of geothermal well installation.



**Photo 2:** View of excavation in preparation to install SOE elements.

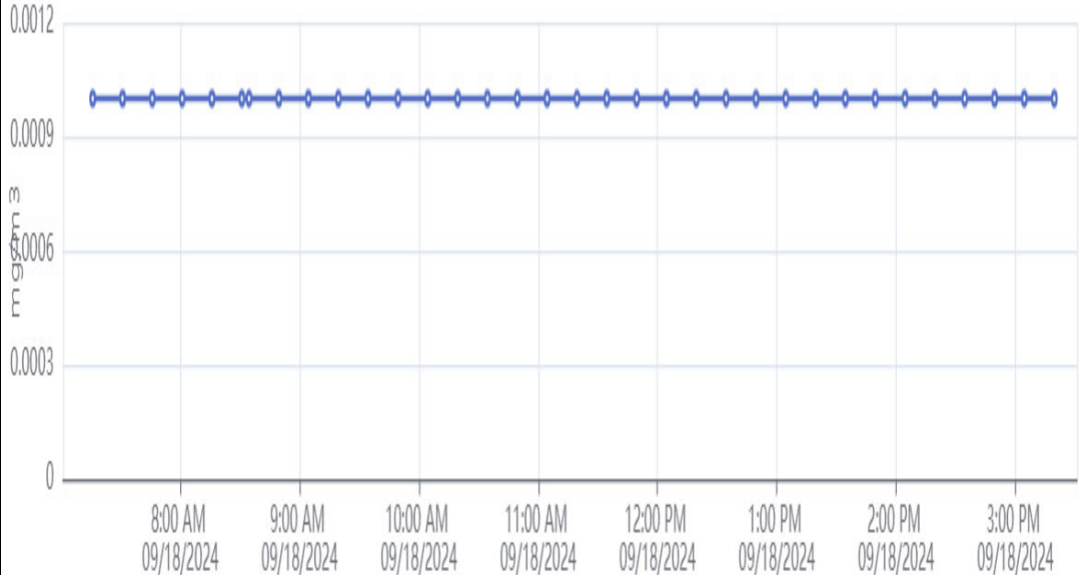


**Downwind CAMP Data**

Particulates Graph:  
Blue = 15-min reading

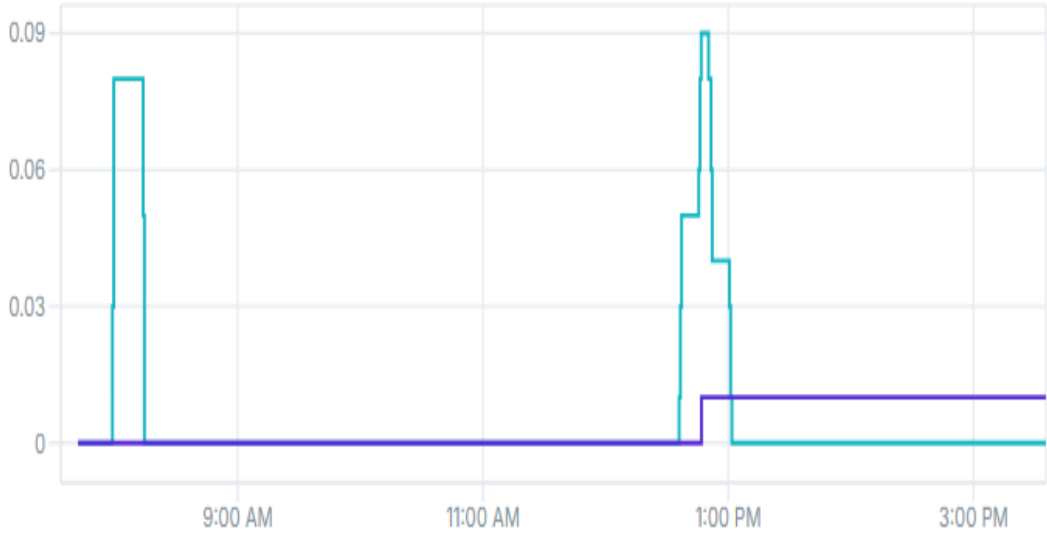
VOCs Graph:  
Teal = 15-min average

Dark Blue = TWA



**VOC Levels**

0 ppm      0.01 ppm

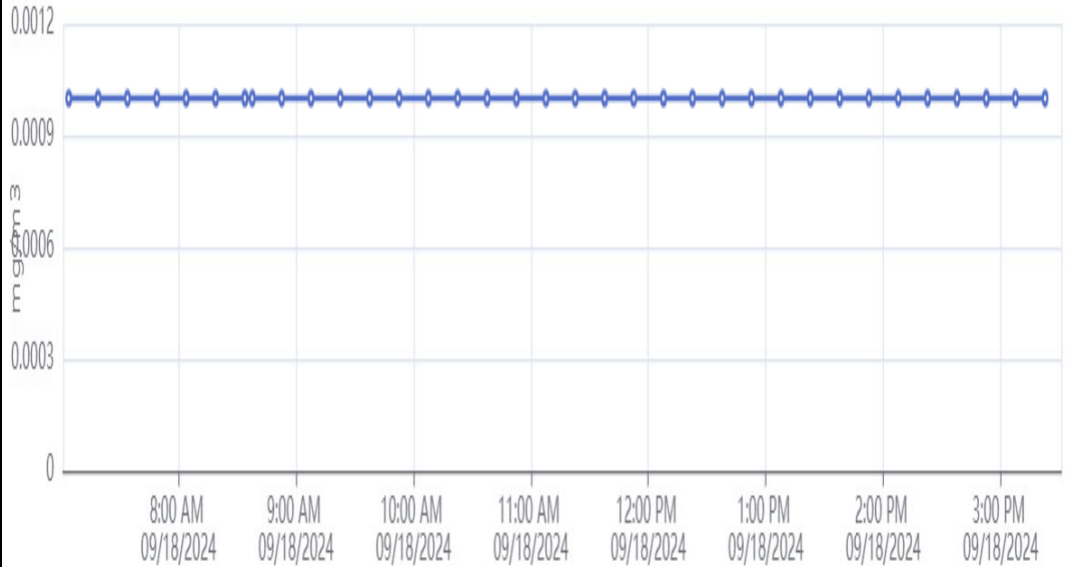


**Upwind CAMP Data**

Particulates Graph:  
Blue = 15-min reading

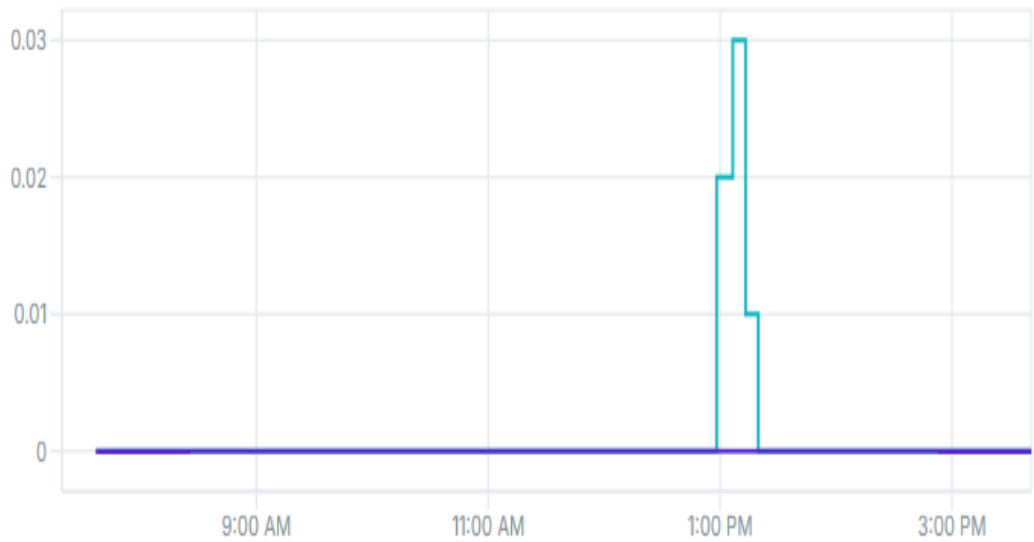
VOCs Graph:  
Teal = 15-min average

Dark Blue = TWA



**VOC Levels**

0 ppm    0 ppm

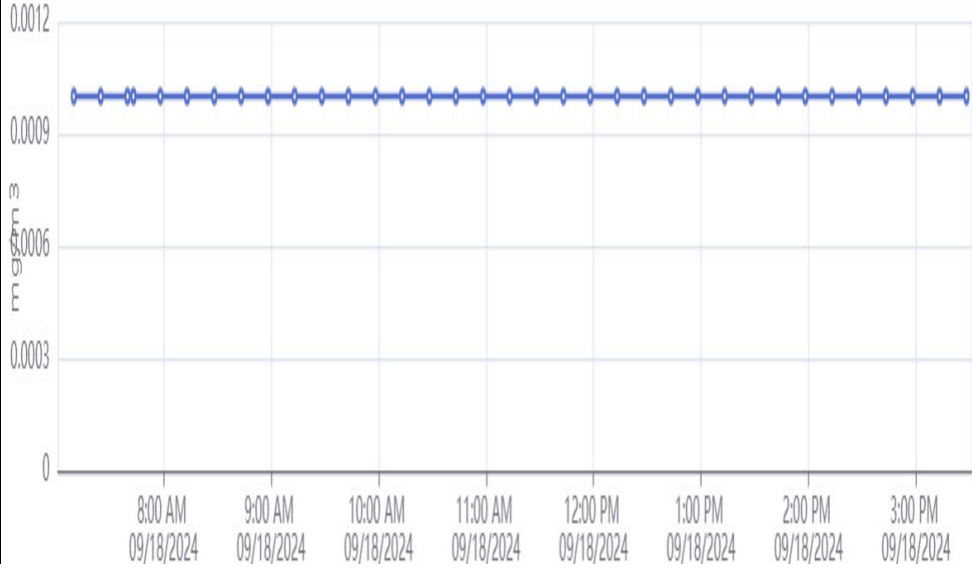


**Perimeter CAMP Data**

Particulates Graph:  
Blue = 15-min reading

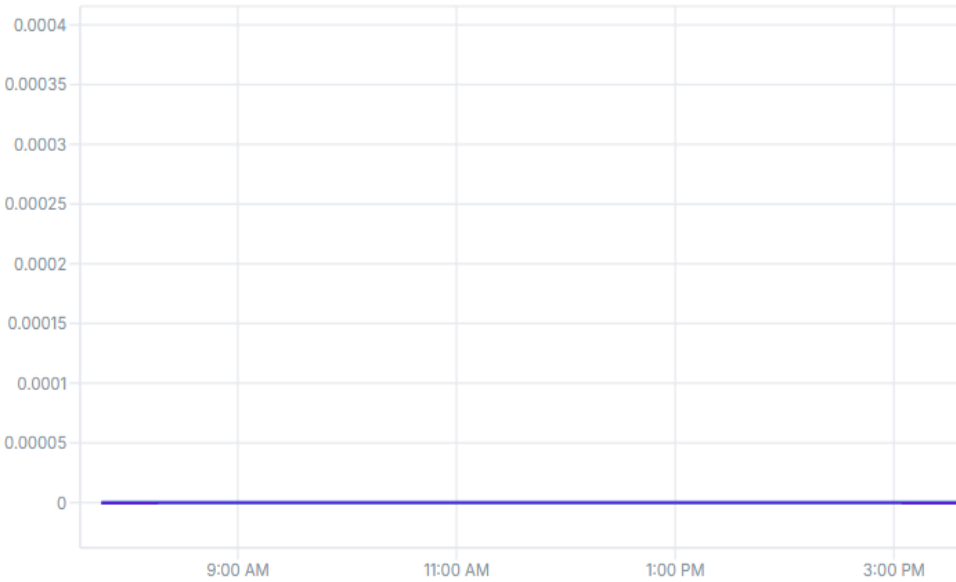
VOCs Graph:  
Teal = 15-min average

Dark Blue = TWA



**VOC Levels**

0 ppm    0 ppm



<b>Daily Status Report</b>	
Prepared by: A. Platt	Date: 9/19/2024 Weather: 78 deg F., Partly Cloudy
<b>Project: BCP Site No. C224262, Former Dutch Masters Paint &amp; Varnish Co.</b>	
Engineer: Matthew Carroll, P.E. Tenen Environmental, LLC	Field Geologist: HP Lau Tenen Environmental, LLC
Developer: Double U Development LLC	Foundation Contractor: Braga Corp.

<p><b>Work Activities Performed:</b> 1) Continued geothermal well installation.</p>
<p><b>Samples Collected (Since Last Report):</b> None.</p>

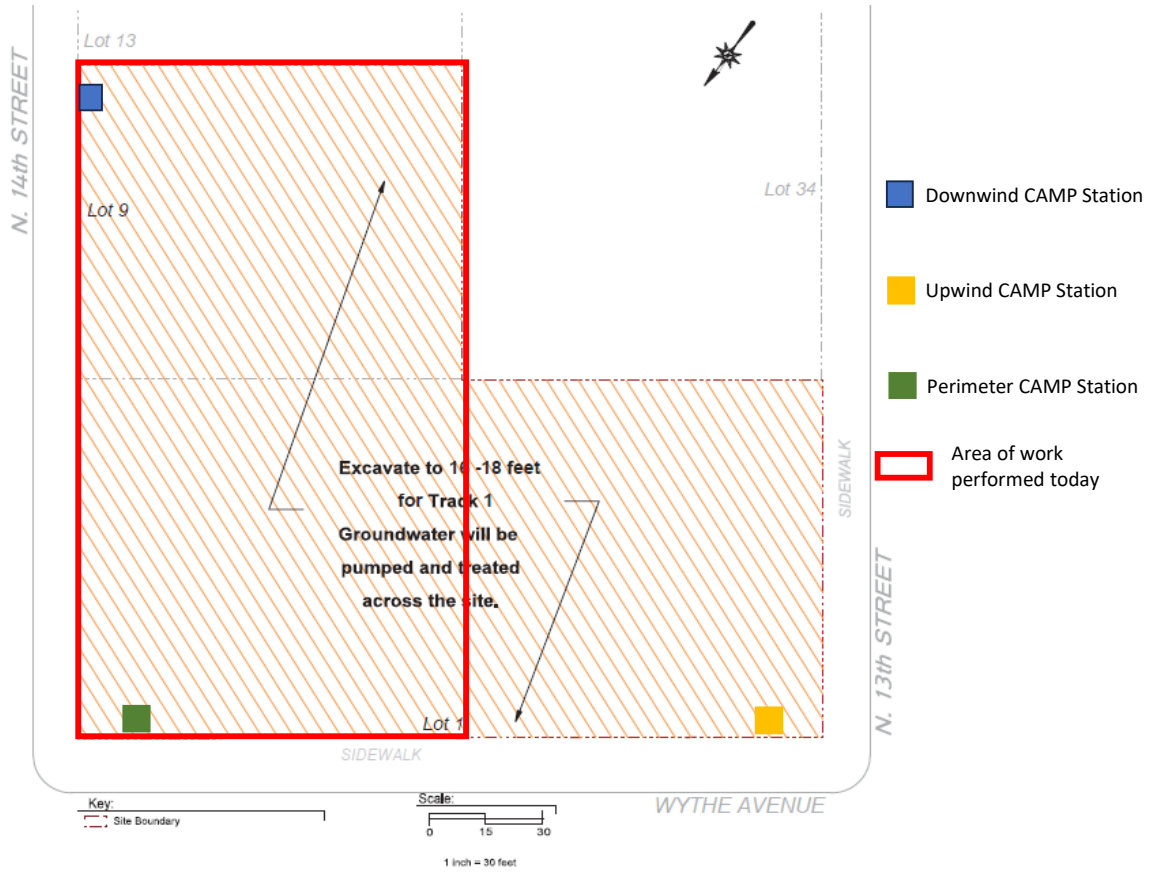
<p><b>Air Monitoring (Since Last Report):</b> CAMP graphs are included below. No particulate or VOC exceedances were noted.</p>
<p><b>Problems Encountered:</b> None.</p>

<p><b>Planned Work Activities for Next Day/Week:</b> Geothermal well installation will continue.</p>
--

### Disposal Quantities

Facility:	Clean Earth of North Jersey Kearny, NJ		Cycle Chem, Inc. Elizabeth, NJ	
Trucks or CY:	Trucks	CY	Trucks	CY
# of Trucks Today:	0	0	0	0
Total:	40	800	7	140

### Site Plan



**Photo 1:** View of geothermal well installation.



**Photo 2:** View of geothermal well installation.

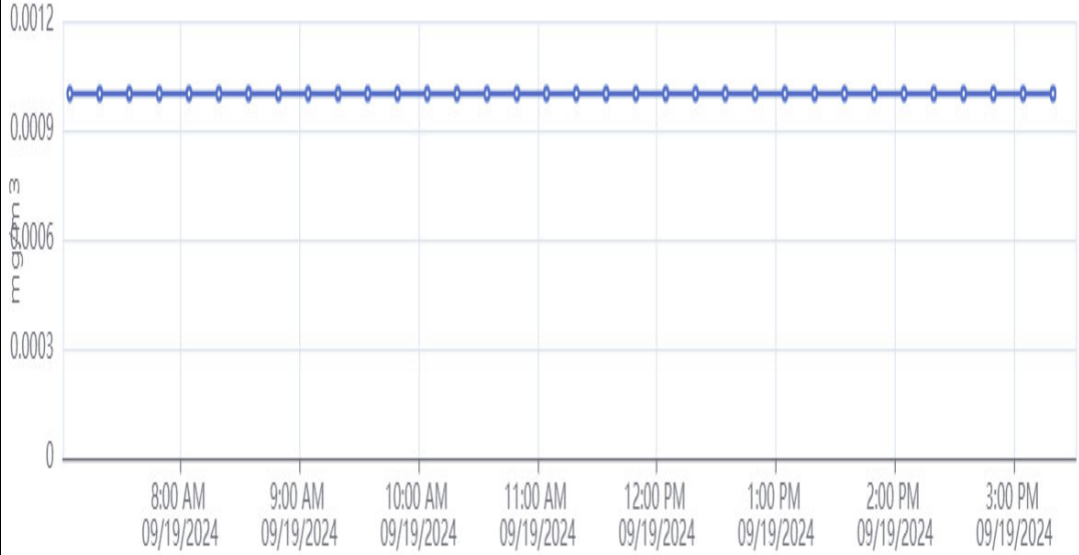


**Downwind CAMP Data**

Particulates Graph:  
Blue = 15-min reading

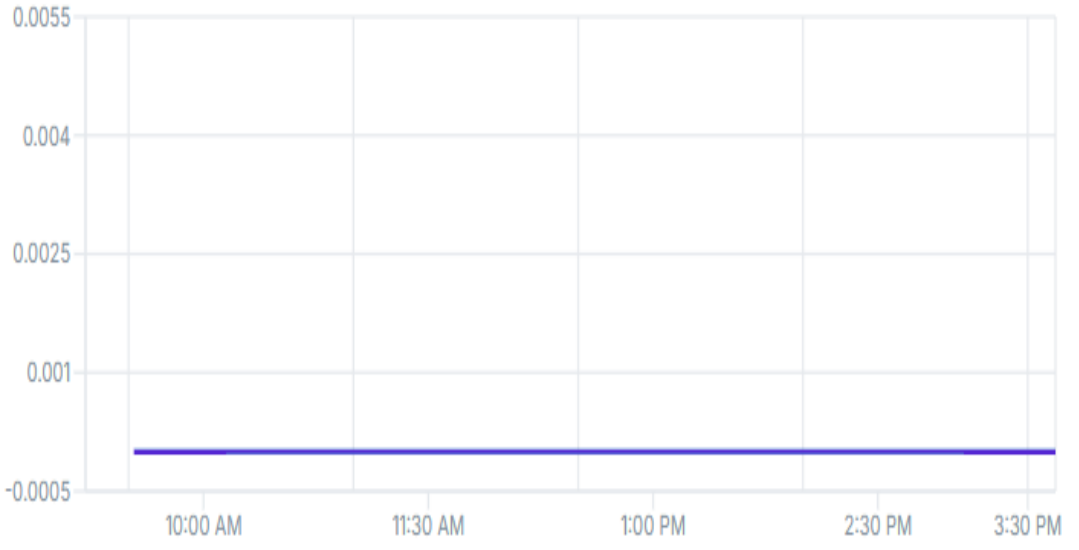
VOCs Graph:  
Teal = 15-min average

Dark Blue = TWA



**VOC Levels**

0 ppm    0 ppm

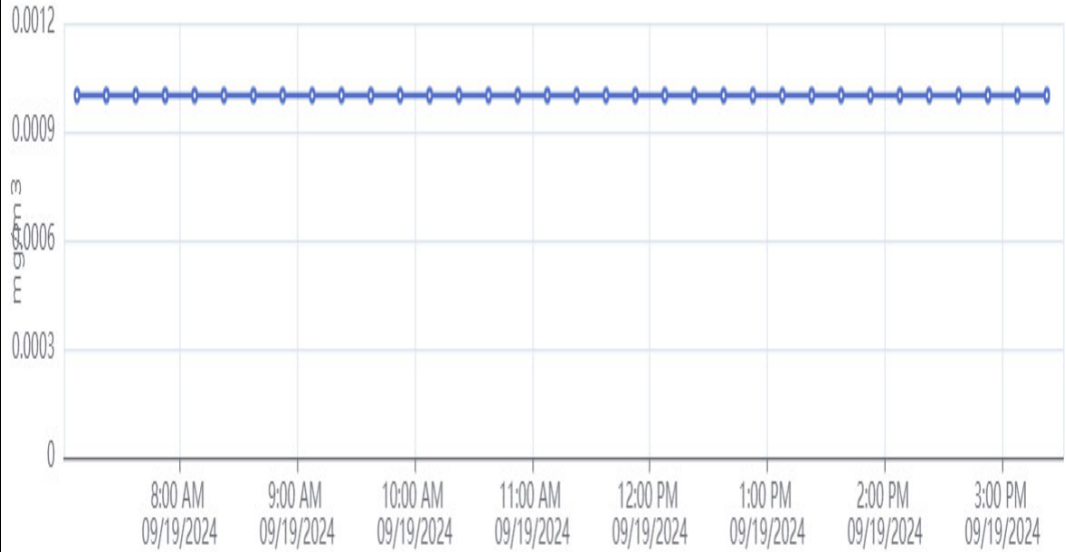


**Upwind CAMP Data**

Particulates Graph:  
Blue = 15-min reading

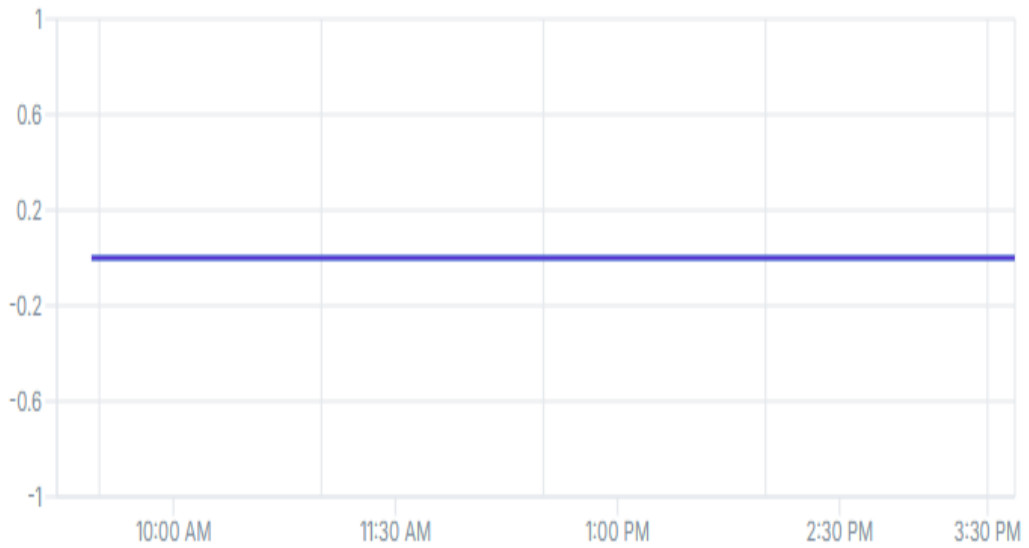
VOCs Graph:  
Teal = 15-min average

Dark Blue = TWA



**VOC Levels**

0 ppm    0 ppm

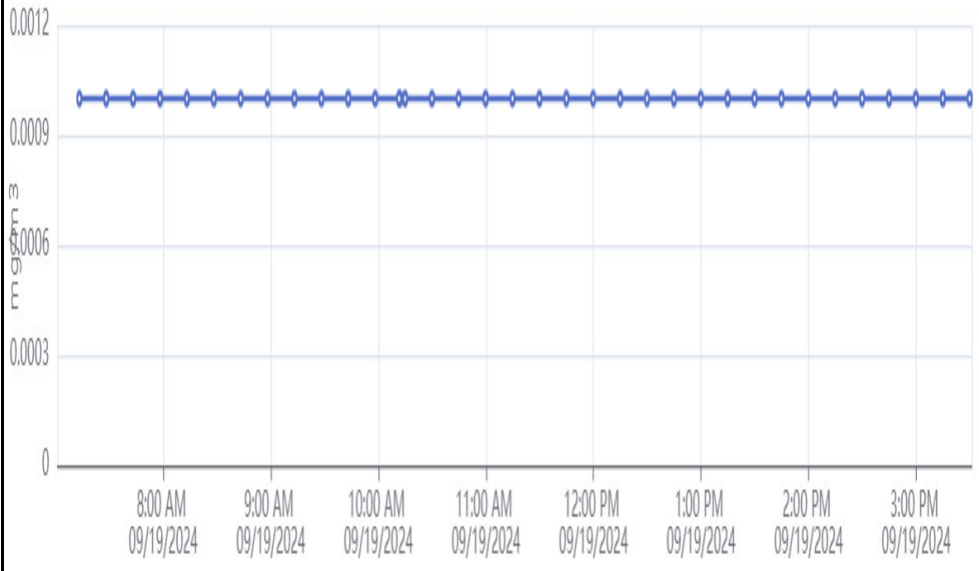


**Perimeter CAMP Data**

Particulates Graph:  
Blue = 15-min reading

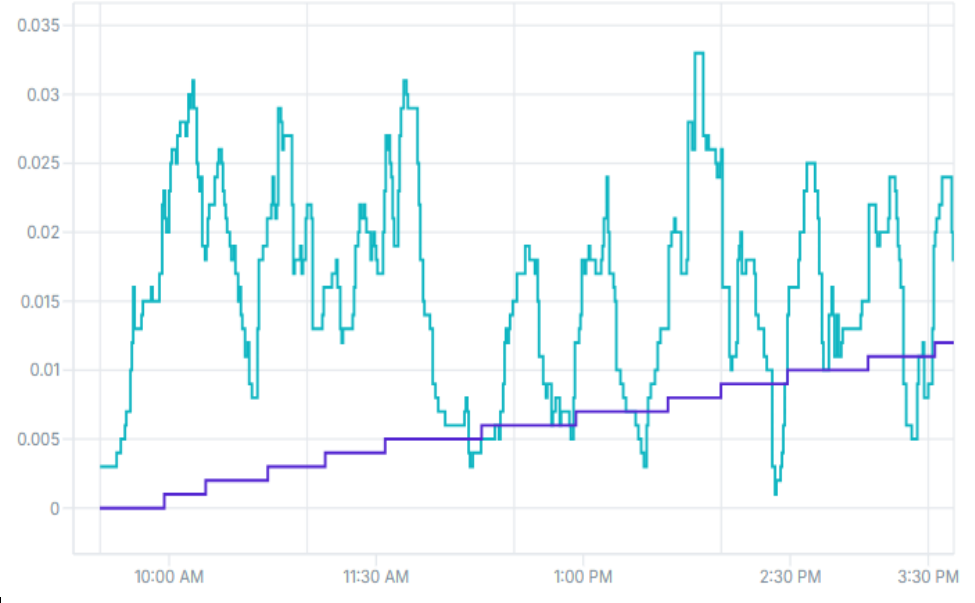
VOCs Graph:  
Teal = 15-min average

Dark Blue = TWA



**VOC Levels**

0.018 ppm      0.012 ppm



<b>Daily Status Report</b>	
Prepared by: A. Platt	Date: 9/20/2024 Weather: 80 deg F., Partly Cloudy
<b>Project: BCP Site No. C224262, Former Dutch Masters Paint &amp; Varnish Co.</b>	
Engineer: Matthew Carroll, P.E. Tenen Environmental, LLC	Field Geologist: HP Lau Tenen Environmental, LLC
Developer: Double U Development LLC	Foundation Contractor: Braga Corp.

<p><b>Work Activities Performed:</b></p> <p>1) Continued geothermal well installation.</p> <p>2) Exported 3 loads (approximately 60 CY) of hazardous soil from Grid Purple (0-4') to the Cycle Chem facility in Elizabeth, NJ for offsite disposal.</p>
<p><b>Samples Collected (Since Last Report):</b> None.</p>

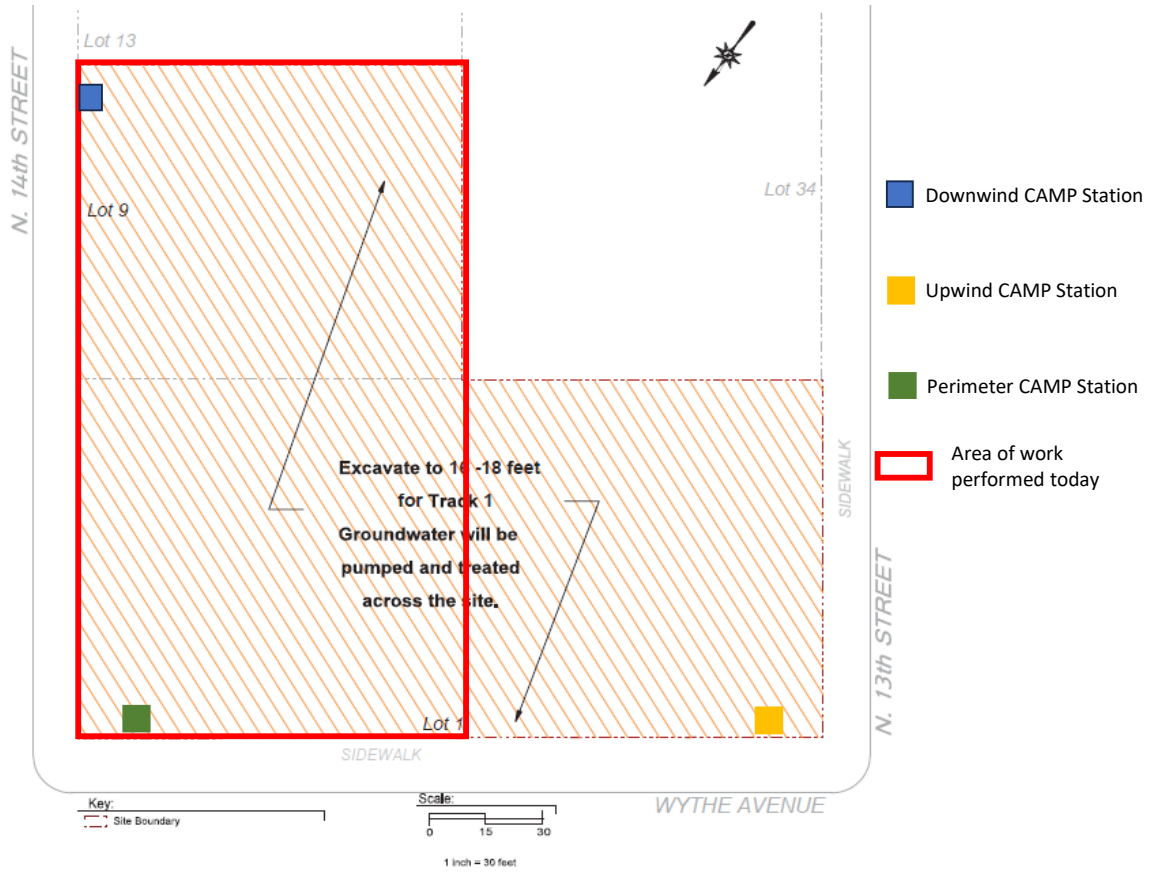
<p><b>Air Monitoring (Since Last Report):</b> CAMP graphs are included below. No particulate or VOC exceedances were noted.</p>
<p><b>Problems Encountered:</b> None.</p>

<p><b>Planned Work Activities for Next Day/Week:</b></p> <p>Geothermal well installation will continue.</p>
---

### Disposal Quantities

Facility:	Clean Earth of North Jersey Kearny, NJ		Cycle Chem, Inc. Elizabeth, NJ	
Trucks or CY:	Trucks	CY	Trucks	CY
# of Trucks Today:	0	0	3	60
Total:	40	800	10	200

### Site Plan



**Photo 1:** View of soil being loaded into a truck for disposal offsite.



**Photo 2:** View of geothermal well installation.

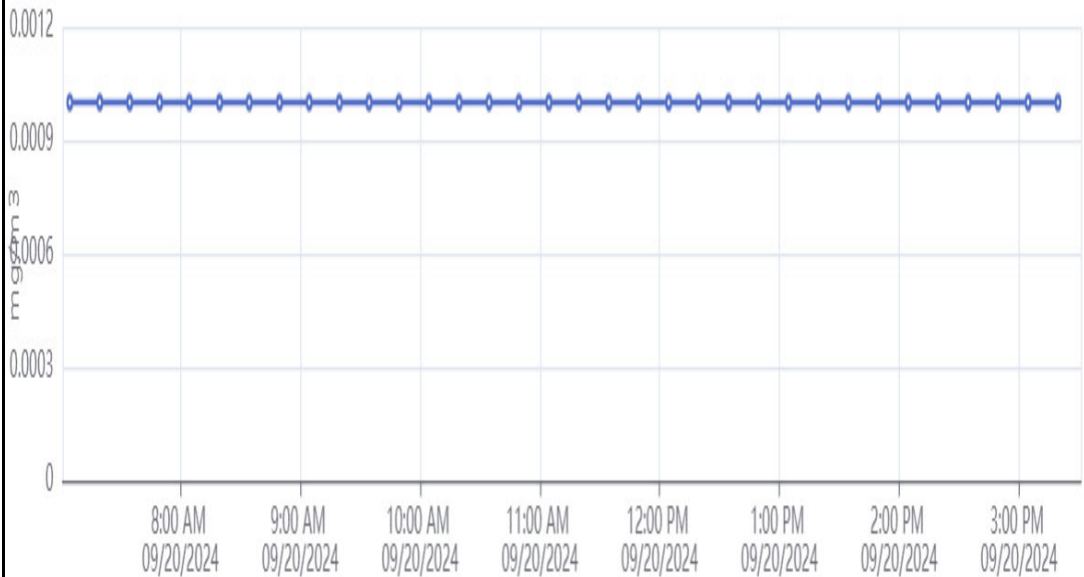


**Downwind CAMP Data**

Particulates Graph:  
Blue = 15-min reading

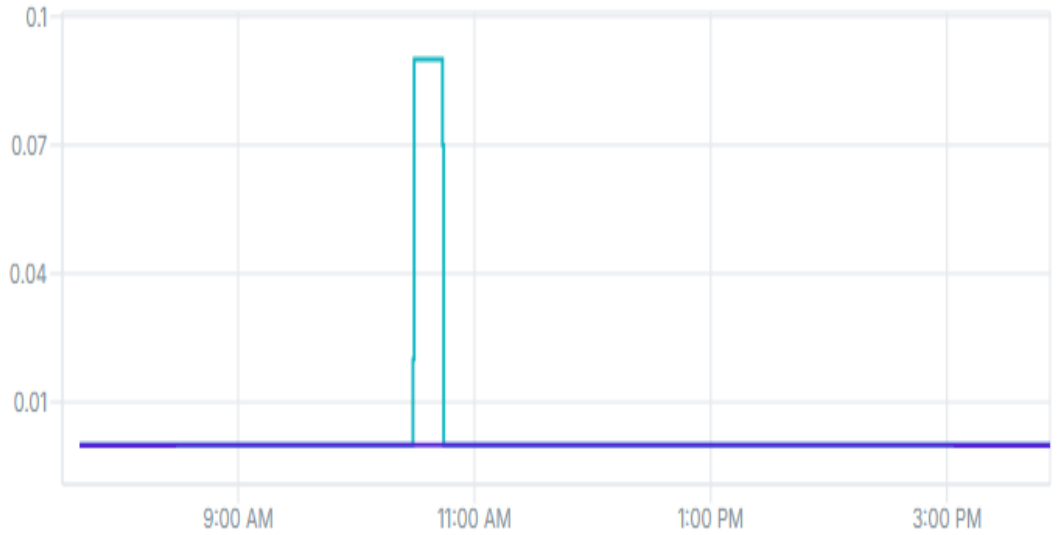
VOCs Graph:  
Teal = 15-min average

Dark Blue = TWA



**VOC Levels**

0 ppm    0 ppm

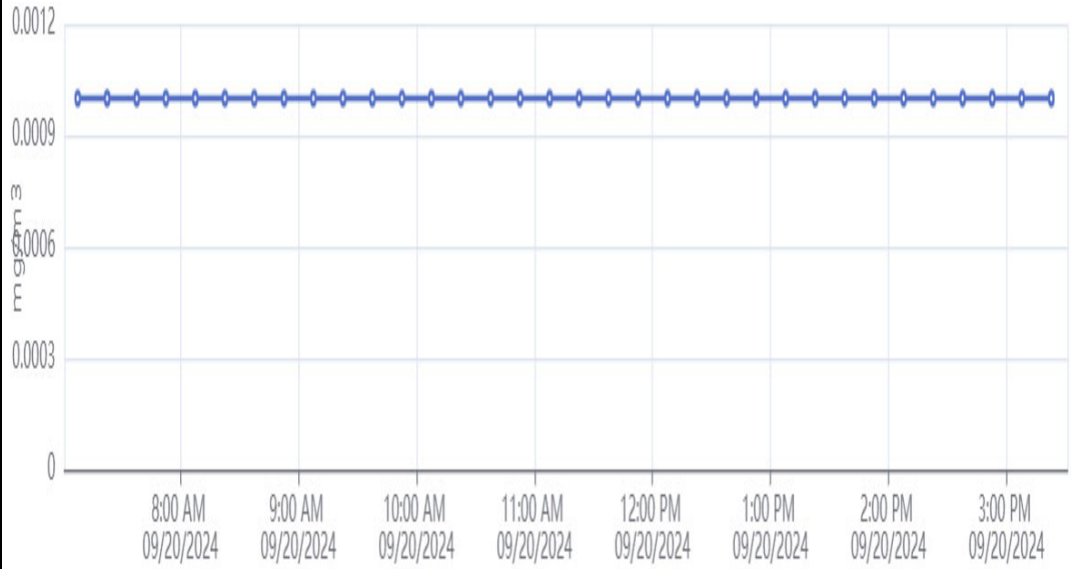


**Upwind CAMP Data**

Particulates Graph:  
Blue = 15-min reading

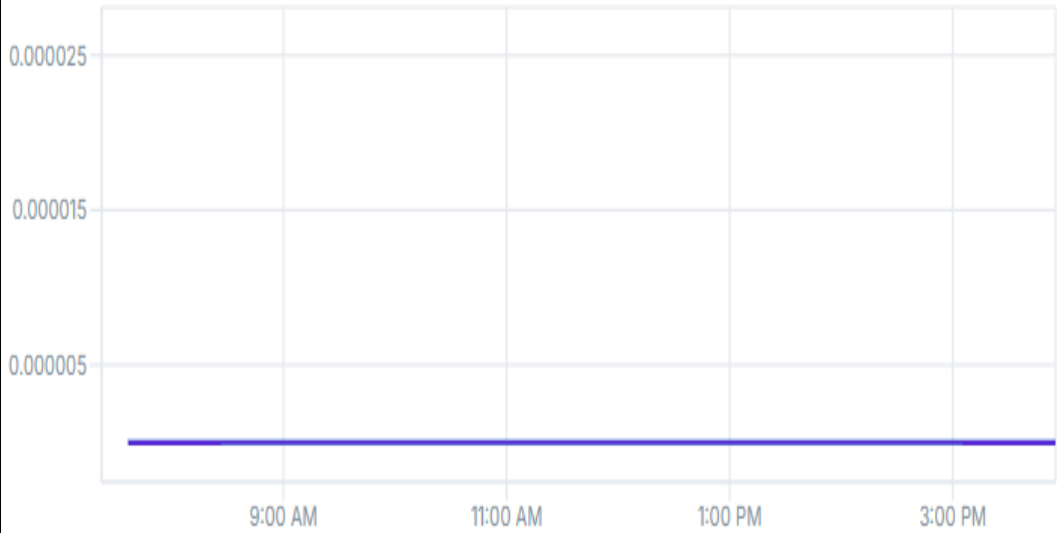
VOCs Graph:  
Teal = 15-min average

Dark Blue = TWA



**VOC Levels**

0 ppm    0 ppm

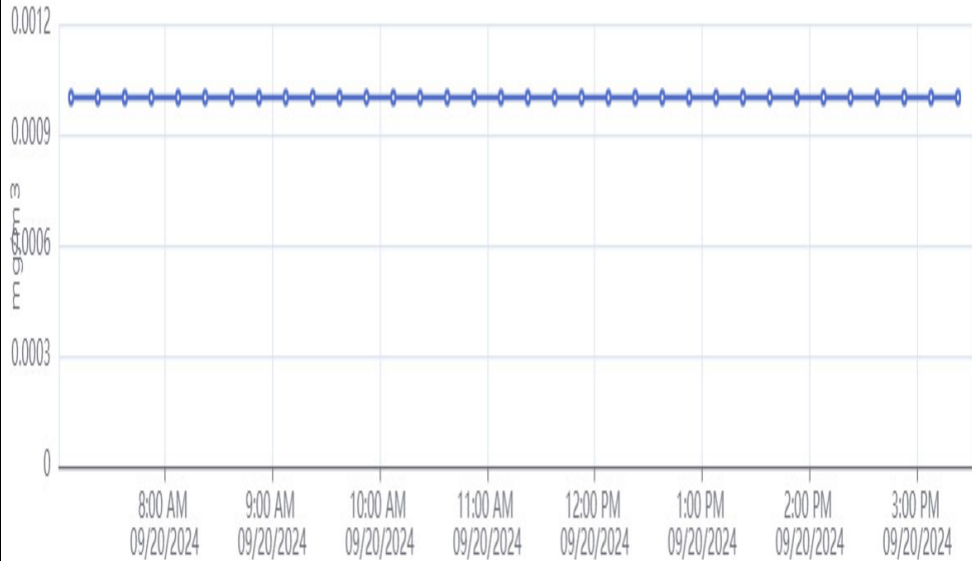


**Perimeter CAMP Data**

Particulates Graph:  
Blue = 15-min reading

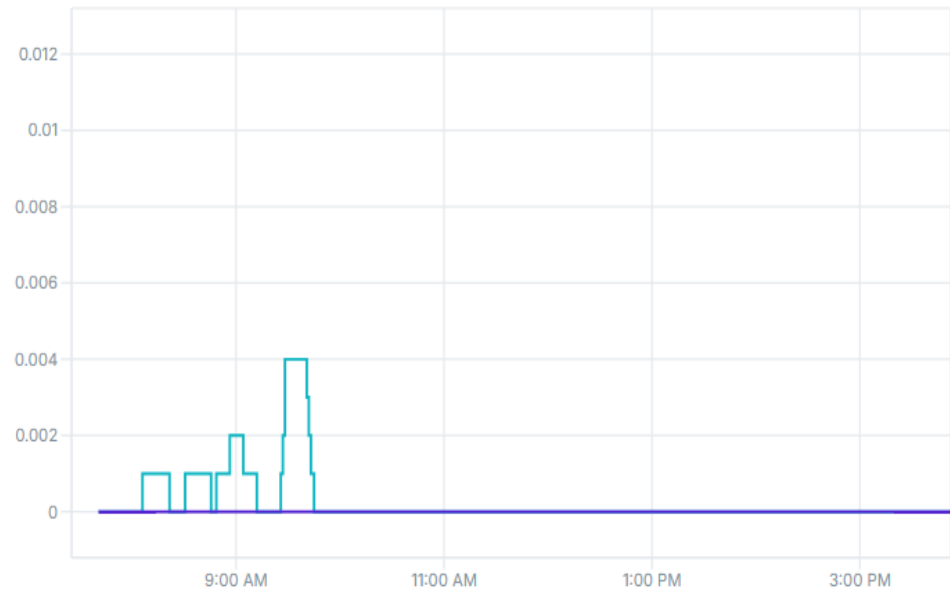
VOCs Graph:  
Teal = 15-min average

Dark Blue = TWA



**VOC Levels**

0 ppm    0 ppm



<b>Daily Status Report</b>	
Prepared by: A. Platt	Date: 9/23/2024 Weather: 74 deg F., Overcast/Rain
<b>Project: BCP Site No. C224262, Former Dutch Masters Paint &amp; Varnish Co.</b>	
Engineer: Matthew Carroll, P.E. Tenen Environmental, LLC	Field Geologist: HP Lau Tenen Environmental, LLC
Developer: Double U Development LLC	Foundation Contractor: Braga Corp.

<p><b>Work Activities Performed:</b> 1) Continued geothermal well installation.</p>
<p><b>Samples Collected (Since Last Report):</b> None.</p>

<p><b>Air Monitoring (Since Last Report):</b> CAMP graphs are included below. No particulate or VOC exceedances were noted.</p>
---

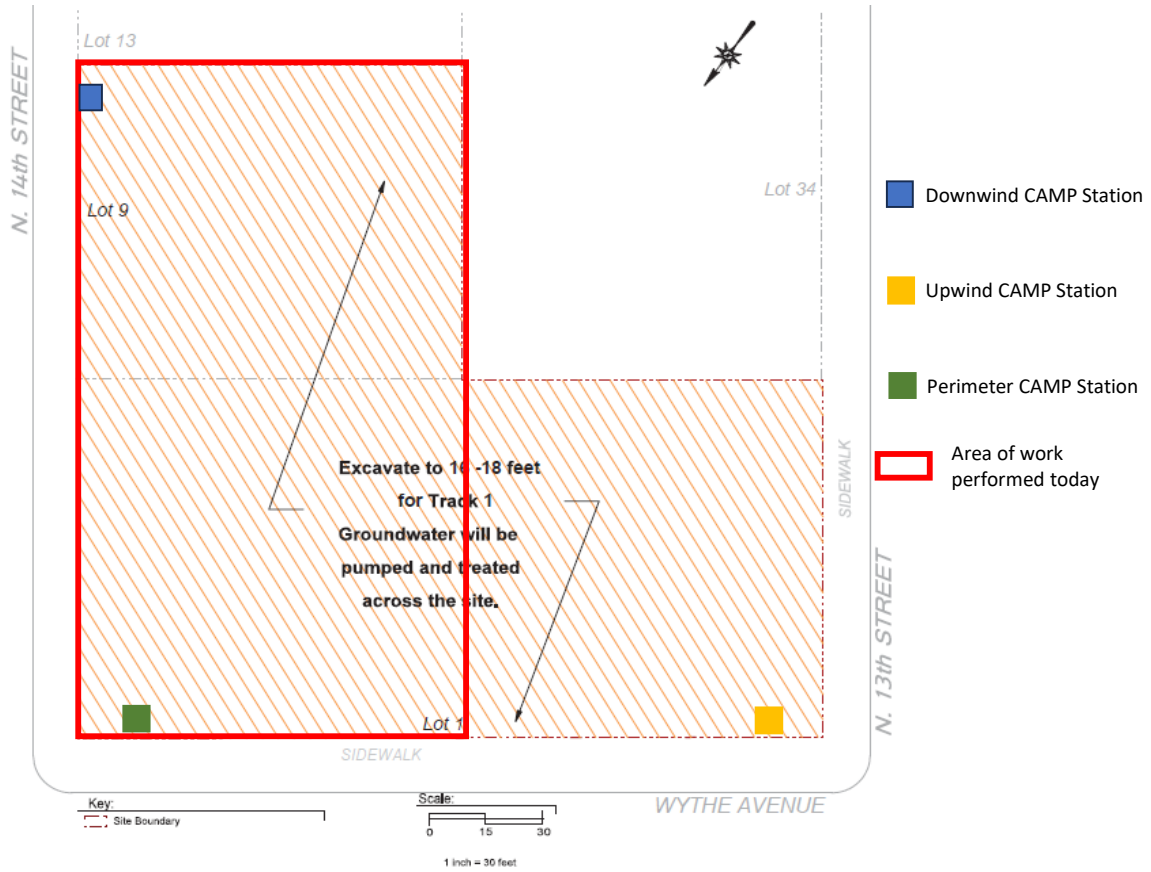
<p><b>Problems Encountered:</b> The upwind PID and perimeter DustTrak experienced connectivity issues throughout the day. The onsite field technician will troubleshoot and resolve the issues.</p>
---

<p><b>Planned Work Activities for Next Day/Week:</b> Geothermal well installation will continue.</p>
--

### Disposal Quantities

Facility:	Clean Earth of North Jersey Kearny, NJ		Cycle Chem, Inc. Elizabeth, NJ	
Trucks or CY:	Trucks	CY	Trucks	CY
# of Trucks Today:	0	0	0	0
Total:	40	800	10	200

### Site Plan



**Photo 1:** View of geothermal well installation.



**Photo 2:** View of geothermal well installation.

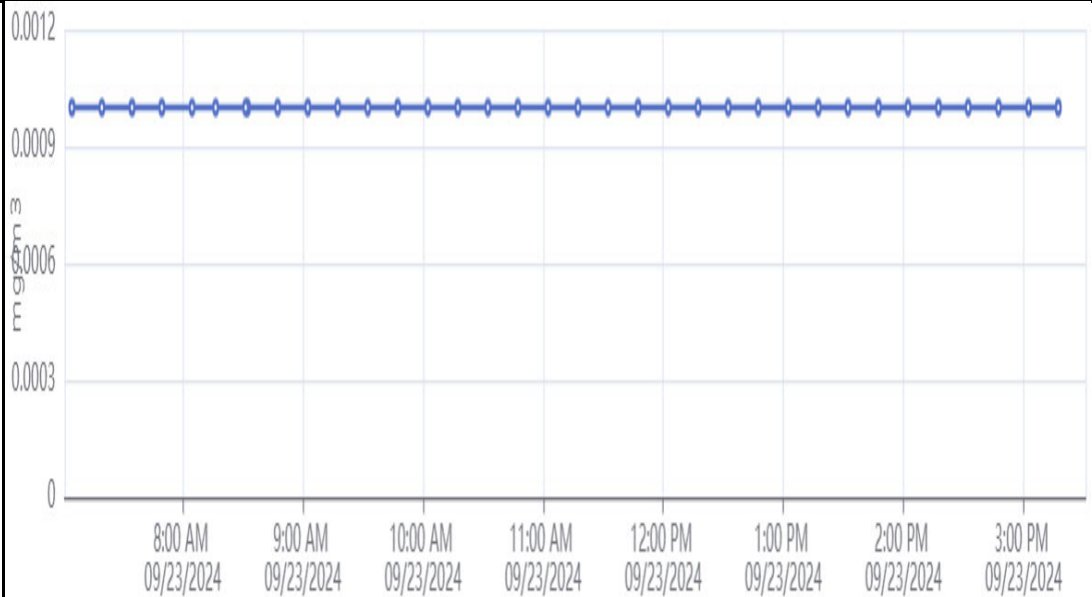


**Downwind CAMP Data**

Particulates Graph:  
Blue = 15-min reading

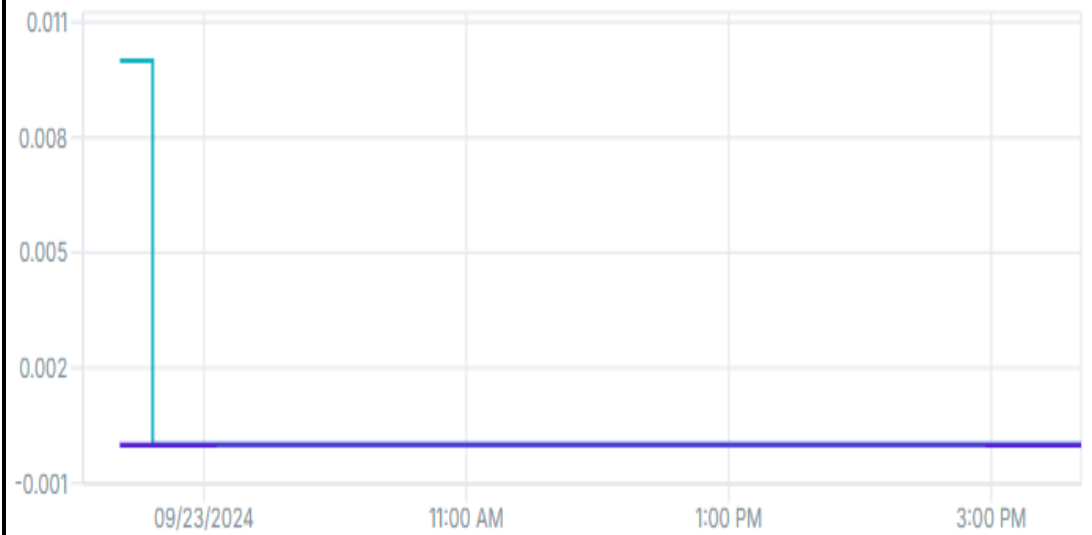
VOCs Graph:  
Teal = 15-min average

Dark Blue = TWA



**VOC Levels**

0 ppm      0 ppm

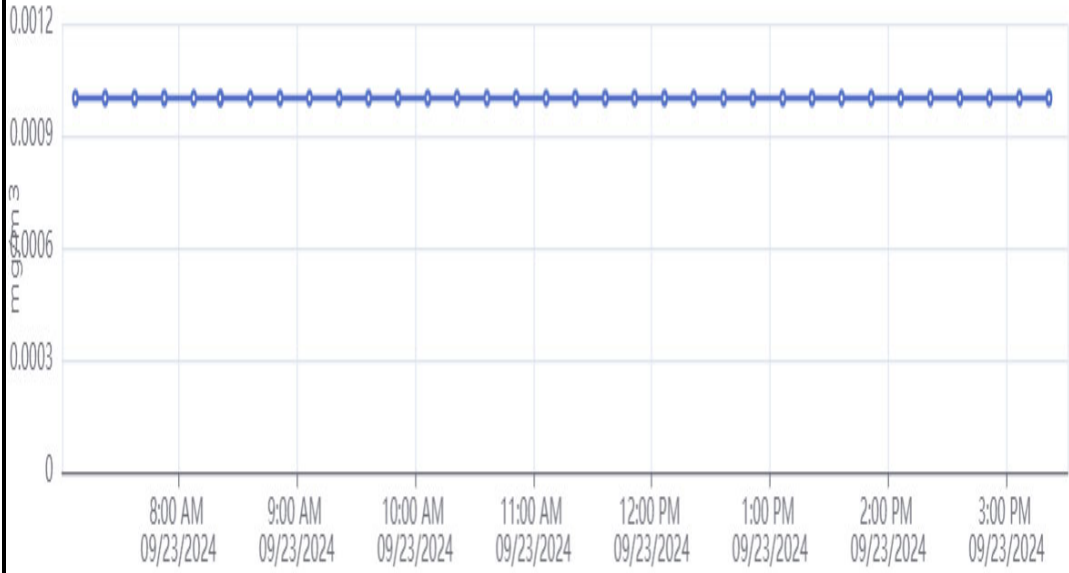


**Upwind CAMP  
Data**

Particulates Graph:  
Blue = 15-min  
reading

VOCs Graph:  
Teal = 15-min  
average

Dark Blue = TWA



**Perimeter CAMP Data**

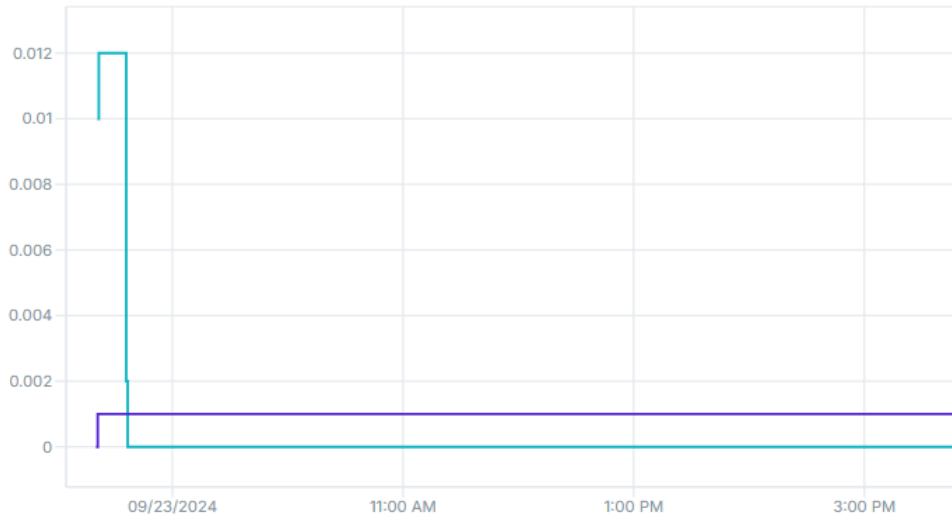
Particulates Graph:  
Blue = 15-min reading

VOCs Graph:  
Teal = 15-min average

Dark Blue = TWA

**VOC Levels**

0 ppm      0.001 ppm



<b>Daily Status Report</b>	
Prepared by: A. Platt	Date: 9/24/2024 Weather: 68 deg F., Overcast
<b>Project: BCP Site No. C224262, Former Dutch Masters Paint &amp; Varnish Co.</b>	
Engineer: Matthew Carroll, P.E. Tenen Environmental, LLC	Field Geologist: HP Lau Tenen Environmental, LLC
Developer: Double U Development LLC	Foundation Contractor: Braga Corp.

<p><b>Work Activities Performed:</b></p> <ol style="list-style-type: none"> <li>Continued geothermal well installation.</li> <li>Excavation and stockpiling of non-hazardous soil in preparation for offsite disposal.</li> </ol>
<p><b>Samples Collected (Since Last Report):</b> None.</p>

<p><b>Air Monitoring (Since Last Report):</b> CAMP graphs are included below. No particulate or VOC exceedances were noted.</p>
---

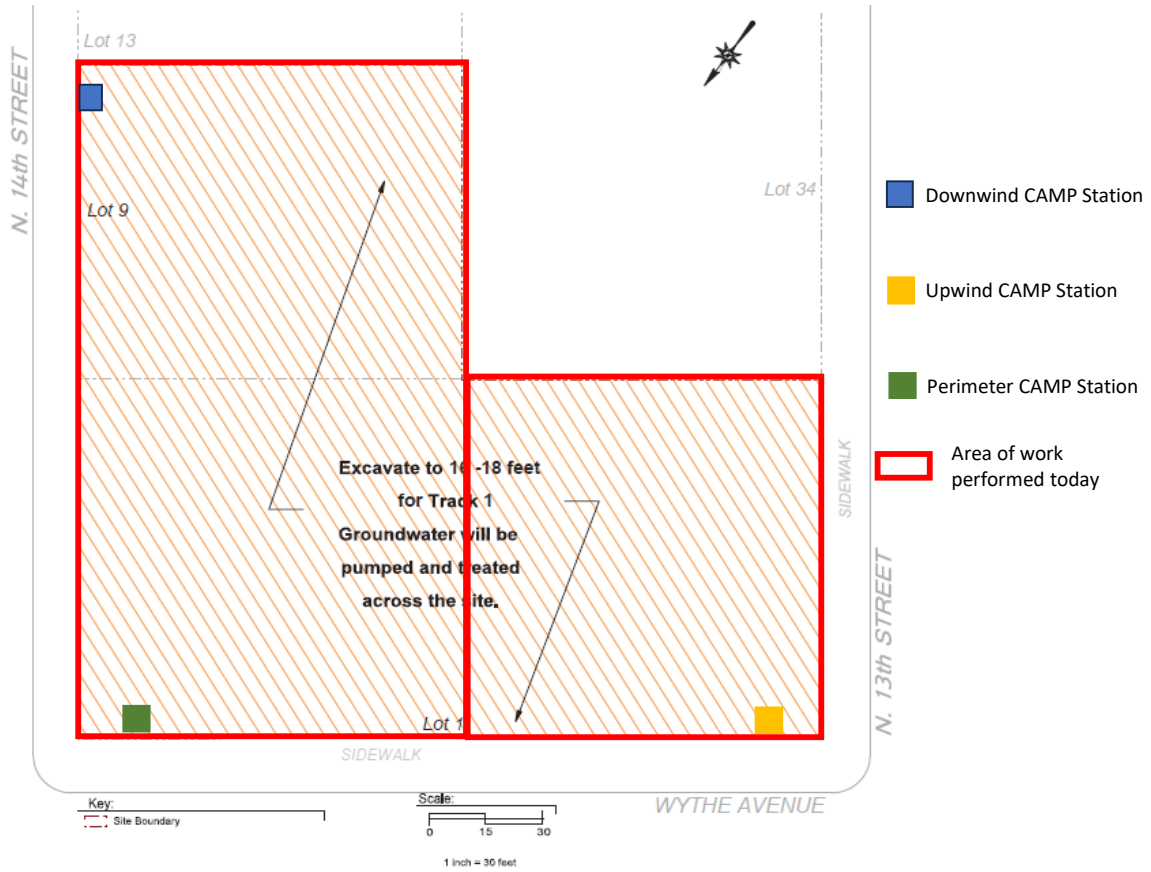
<p><b>Problems Encountered:</b> The perimeter DustTrak experienced connectivity issues in the morning. The onsite field technician troubleshot and resolved the issue by approximately 11:30 AM.</p>
--

<p><b>Planned Work Activities for Next Day/Week:</b> Geothermal well installation will continue. Begin offsite disposal of non-hazardous soil.</p>
--

### Disposal Quantities

Facility:	Clean Earth of North Jersey Kearny, NJ		Cycle Chem, Inc. Elizabeth, NJ	
Trucks or CY:	Trucks	CY	Trucks	CY
# of Trucks Today:	0	0	0	0
Total:	40	800	10	200

### Site Plan



**Photo 1:** View of geothermal well installation.



**Photo 2:** View of soil excavation.

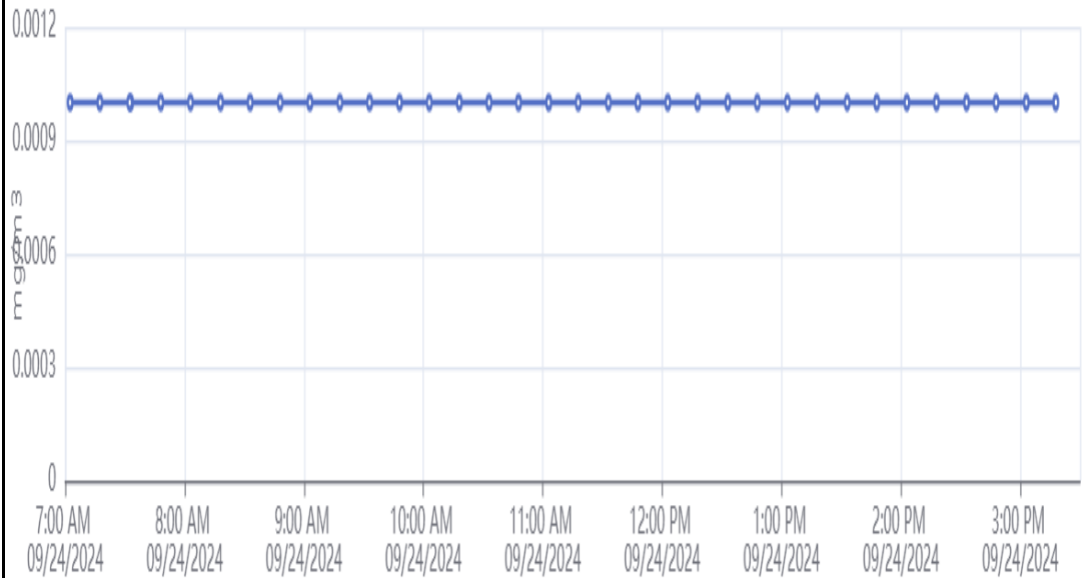


**Downwind CAMP Data**

Particulates Graph:  
Blue = 15-min reading

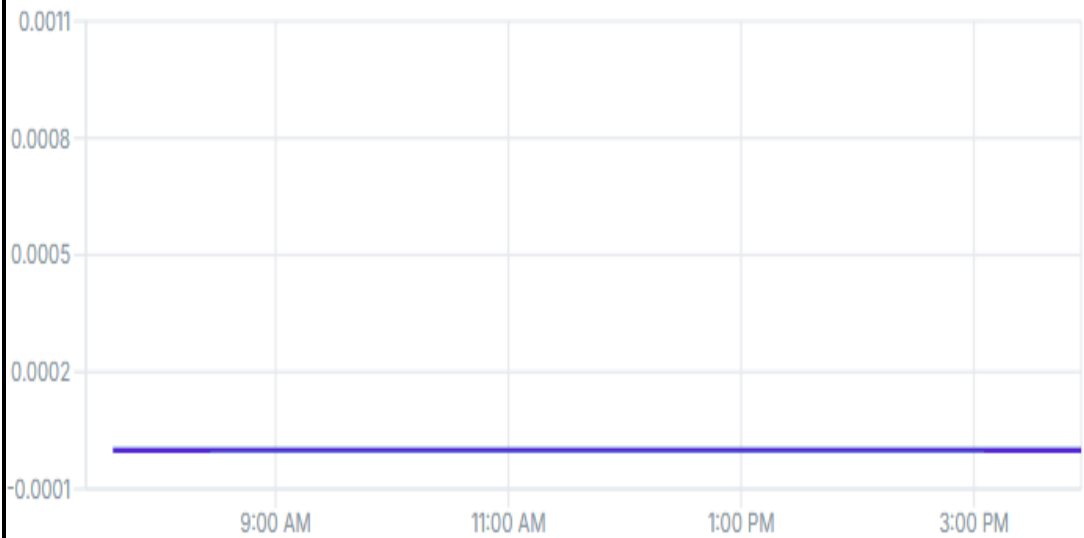
VOCs Graph:  
Teal = 15-min average

Dark Blue = TWA



**VOC Levels**

0 ppm      0 ppm

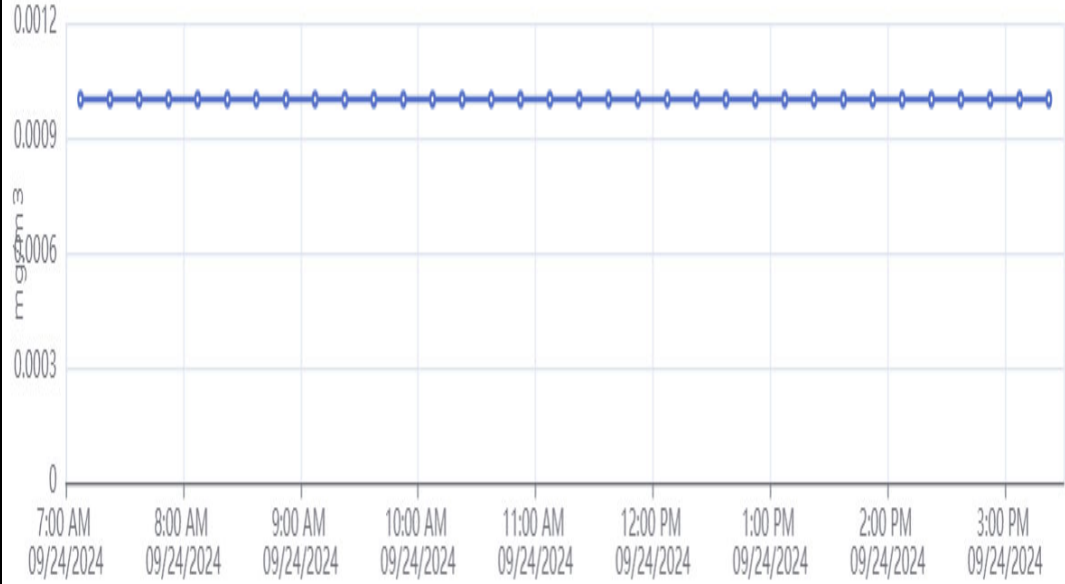


**Upwind CAMP Data**

Particulates Graph:  
Blue = 15-min reading

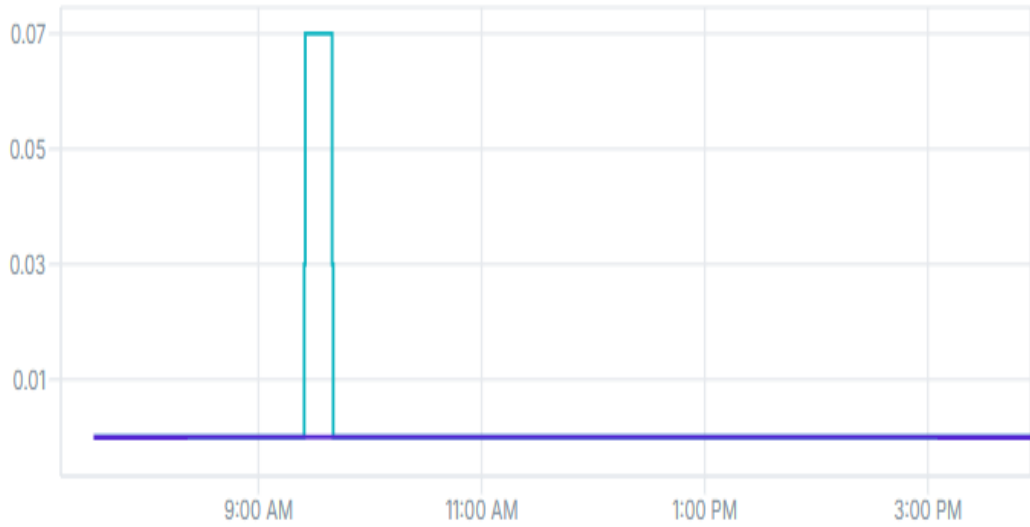
VOCs Graph:  
Teal = 15-min average

Dark Blue = TWA



**VOC Levels**

0 ppm      0 ppm

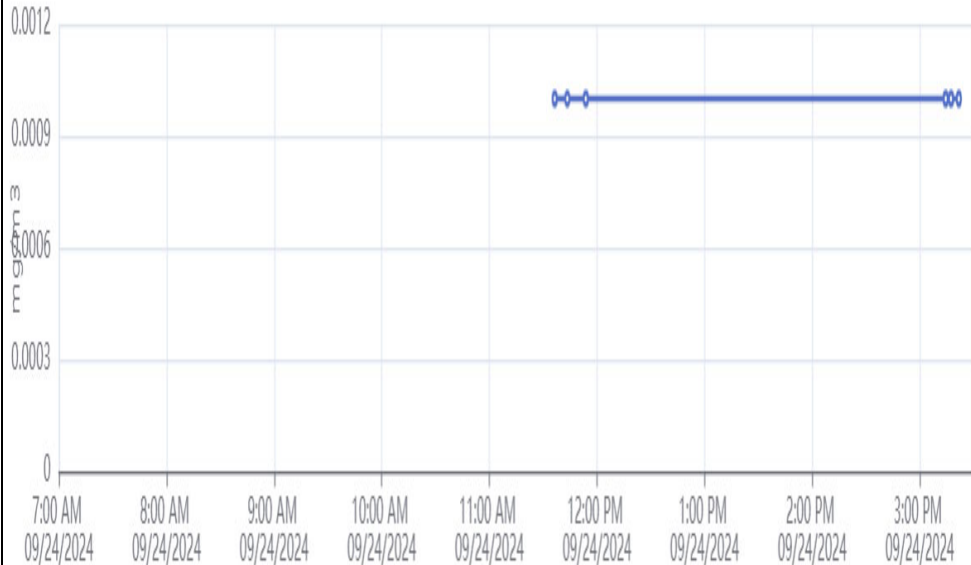


**Perimeter CAMP Data**

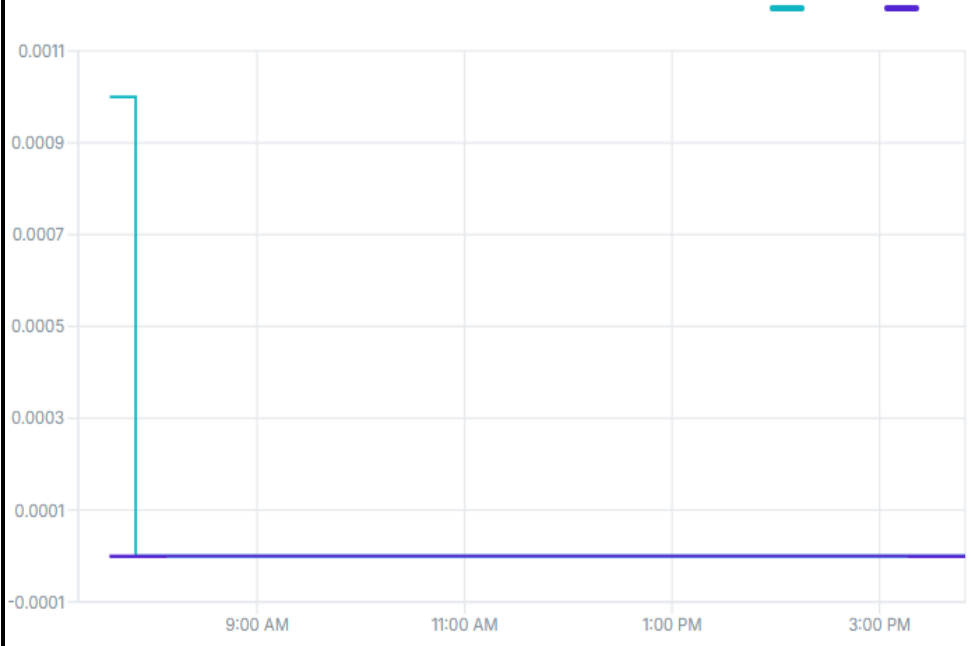
Particulates Graph:  
Blue = 15-min reading

VOCs Graph:  
Teal = 15-min average

Dark Blue = TWA



**VOC Levels**



0 ppm    0 ppm

<b>Daily Status Report</b>	
Prepared by: A. Platt	Date: 9/25/2024 Weather: 68 deg F., Overcast
<b>Project: BCP Site No. C224262, Former Dutch Masters Paint &amp; Varnish Co.</b>	
Engineer: Matthew Carroll, P.E. Tenen Environmental, LLC	Field Geologist: HP Lau Tenen Environmental, LLC
Developer: Double U Development LLC	Foundation Contractor: Braga Corp.

<p><b>Work Activities Performed:</b></p> <p>1) Continued geothermal well installation.</p> <p>2) Exported 22 loads (approximately 440 CY) of non-hazardous soil from Grids Teal and Blue (0-6') to the Bayshore Soil Management facility in Keasby, NJ for offsite disposal.</p> <p>3) Imported one load (approximately 20 CY) of clean, 1.5-inch stone from the Impact Materials Jersey City facility in Jersey City, NJ for use at the truck wash pad.</p>
<p><b>Samples Collected (Since Last Report):</b> None.</p>

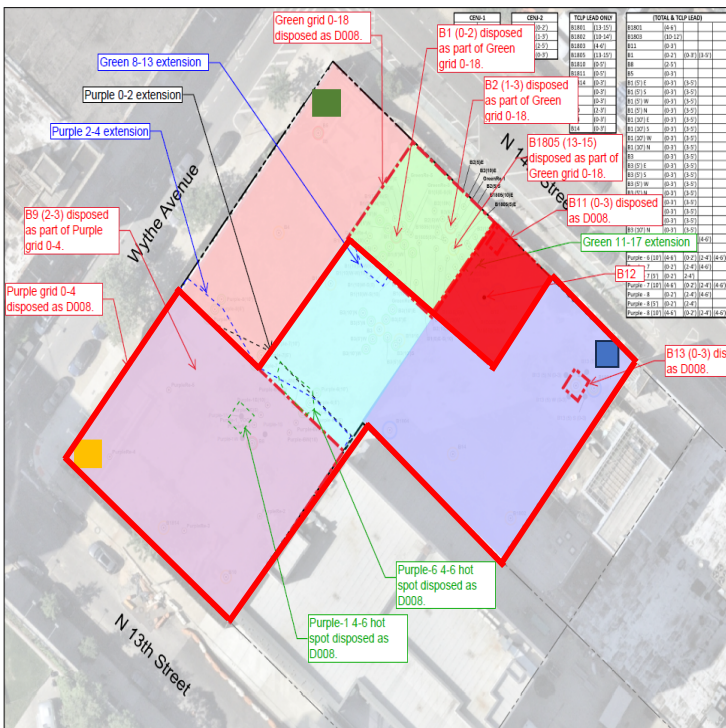
<p><b>Air Monitoring (Since Last Report):</b> CAMP graphs are included below. No particulate or VOC exceedances were noted.</p>
<p><b>Problems Encountered:</b> None.</p>

<p><b>Planned Work Activities for Next Day/Week:</b></p> <p>Geothermal well installation will continue. Continue bulk excavation and offsite disposal of soil.</p>
--

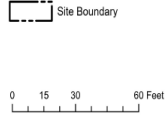
### Disposal Quantities

Facility:	Clean Earth of North Jersey Kearny, NJ		Cycle Chem, Inc. Elizabeth, NJ		Bayshore Soil Management Keasby, NJ	
Trucks or CY:	Trucks	CY	Trucks	CY	Trucks	CY
# of Trucks Today:	0	0	0	0	22	440
Total:	40	800	10	200	22	440

### Site Plan



- Downwind CAMP Station
- Upwind CAMP Station
- Perimeter CAMP Station
- Area of work performed today



Reference:

**Photo 1:** View of non-hazardous soil being loaded into a truck for disposal offsite.



**Photo 2:** View of the truck wash pad.

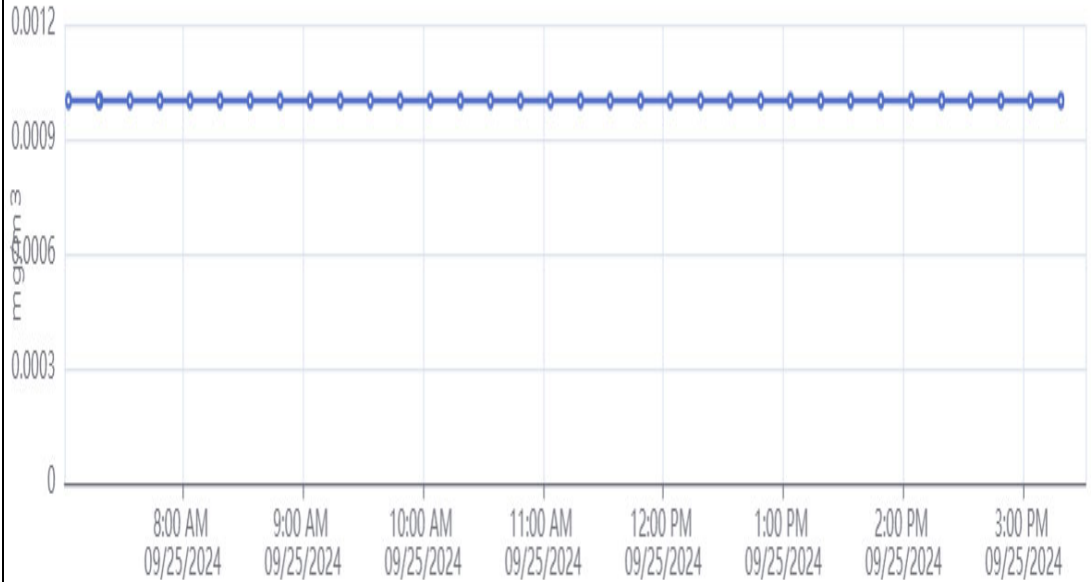


**Downwind CAMP Data**

Particulates Graph:  
Blue = 15-min reading

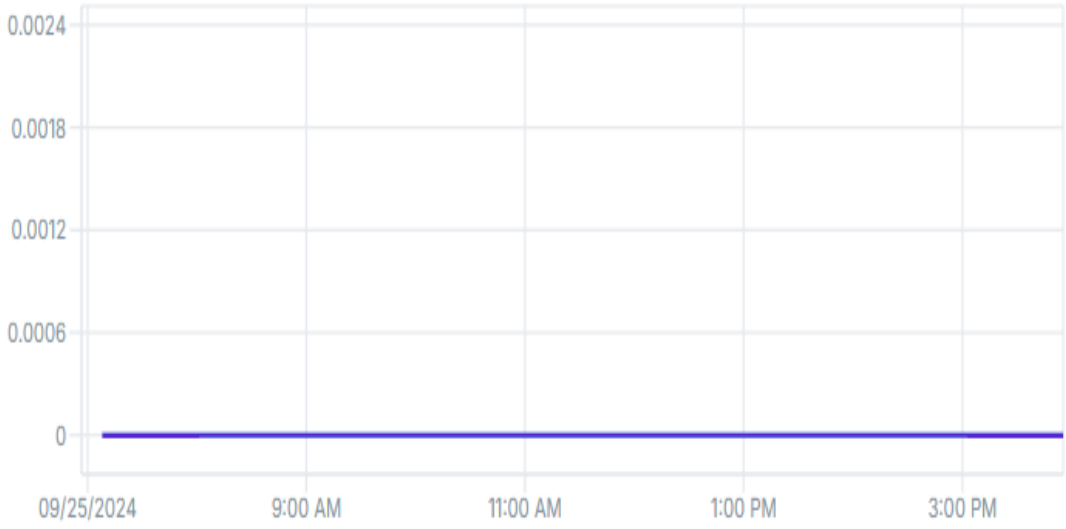
VOCs Graph:  
Teal = 15-min average

Dark Blue = TWA



**VOC Levels**

0 ppm      0 ppm

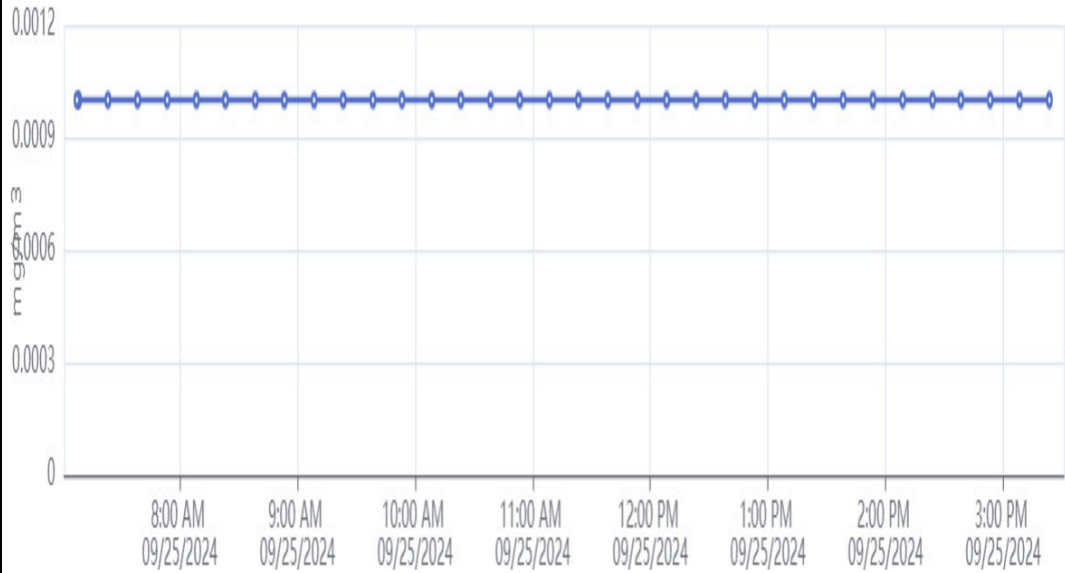


**Upwind CAMP Data**

Particulates Graph:  
Blue = 15-min reading

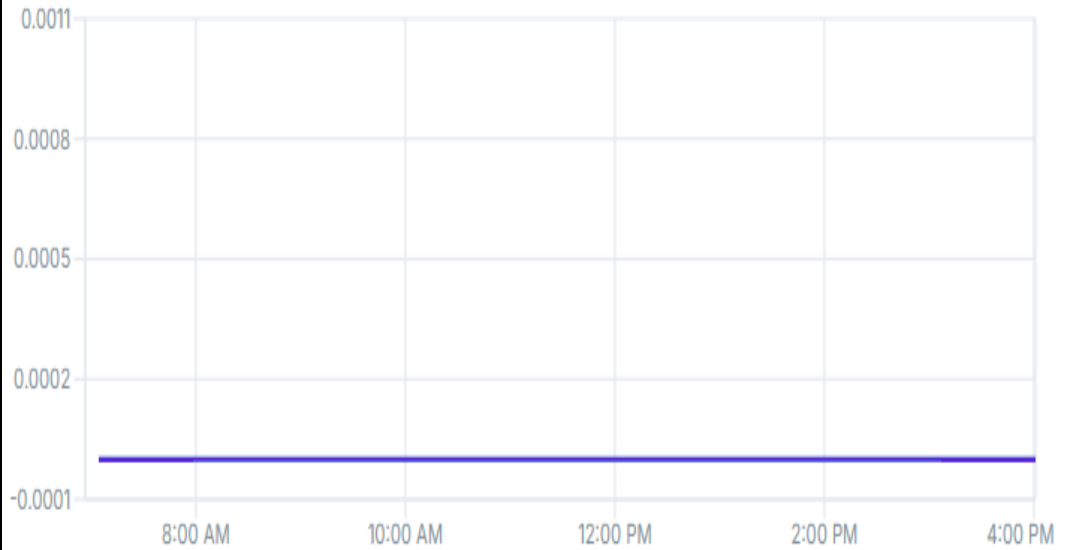
VOCs Graph:  
Teal = 15-min average

Dark Blue = TWA



**VOC Levels**

0 ppm  
0 ppm

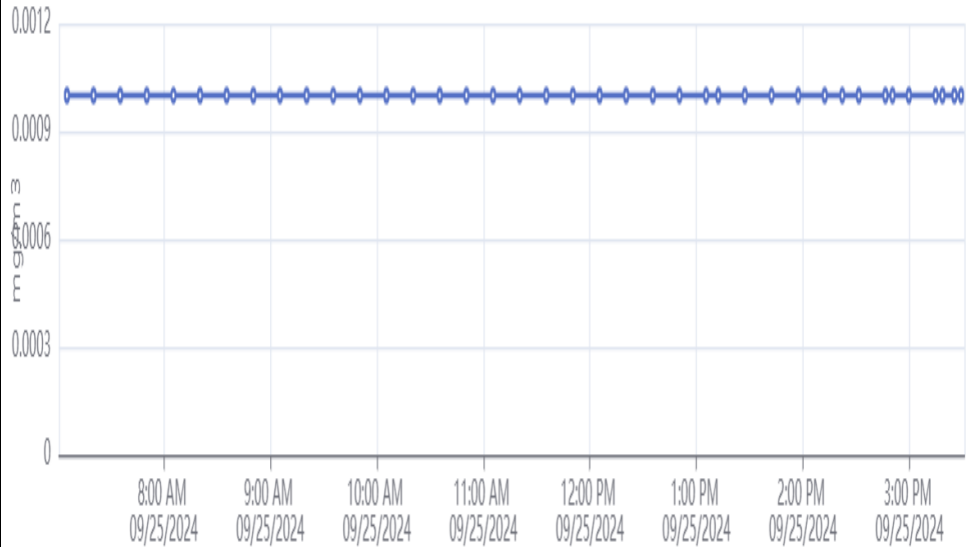


**Perimeter CAMP Data**

Particulates Graph:  
Blue = 15-min reading

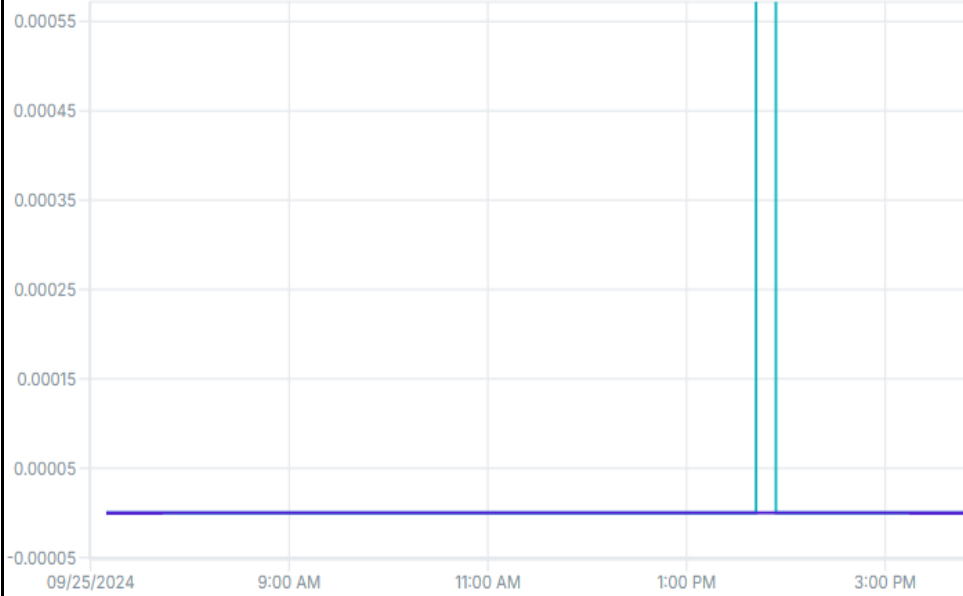
VOCs Graph:  
Teal = 15-min average

Dark Blue = TWA



**VOC Levels**

0 ppm    0 ppm



<b>Daily Status Report</b>	
Prepared by: A. Platt	Date: 9/26/2024 Weather: 66 deg F., Overcast/Rain
<b>Project: BCP Site No. C224262, Former Dutch Masters Paint &amp; Varnish Co.</b>	
Engineer: Matthew Carroll, P.E. Tenen Environmental, LLC	Field Geologist: HP Lau Tenen Environmental, LLC
Developer: Double U Development LLC	Foundation Contractor: Braga Corp.

<p><b>Work Activities Performed:</b></p> <p>1) Continued geothermal well installation.</p> <p>2) Exported 13 loads (approximately 260 CY) of non-hazardous soil from Grids Teal and Blue (0-6') to the Bayshore Soil Management facility in Keasby, NJ for offsite disposal.</p>
<p><b>Samples Collected (Since Last Report):</b> None.</p>

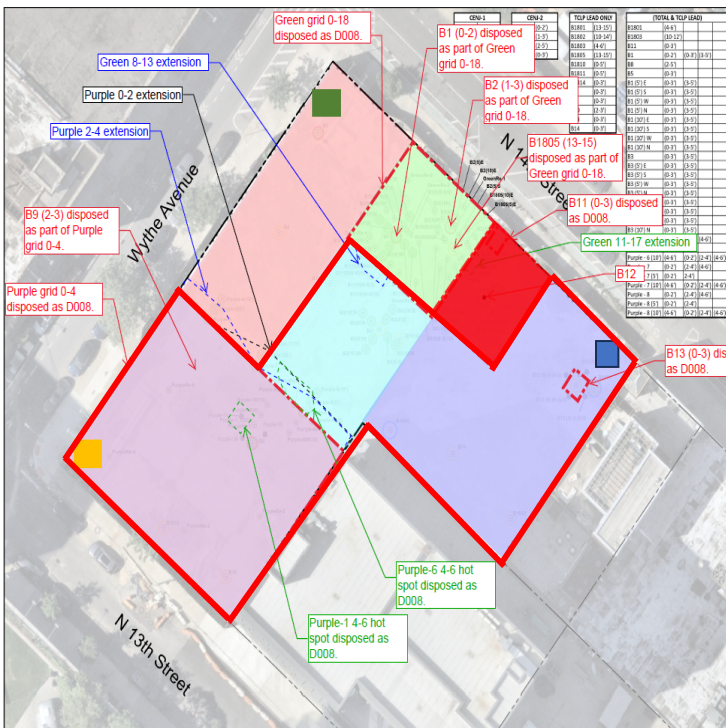
<p><b>Air Monitoring (Since Last Report):</b> CAMP graphs are included below. No particulate or VOC exceedances were noted.</p>
<p><b>Problems Encountered:</b> None.</p>

<p><b>Planned Work Activities for Next Day/Week:</b></p> <p>Geothermal well installation will continue. Continue bulk excavation and offsite disposal of soil.</p>
--

### Disposal Quantities

Facility:	Clean Earth of North Jersey Kearny, NJ		Cycle Chem, Inc. Elizabeth, NJ		Bayshore Soil Management Keasby, NJ	
Trucks or CY:	Trucks	CY	Trucks	CY	Trucks	CY
# of Trucks Today:	0	0	0	0	13	260
Total:	40	800	10	200	35	700

### Site Plan



- Downwind CAMP Station
- Upwind CAMP Station
- Perimeter CAMP Station
- Area of work performed today

Legend

Site Boundary

0 15 30 60 Feet

Reference:

**Photo 1:** View of non-hazardous soil being loaded into a truck for disposal offsite.



**Photo 2:** View of excavation.

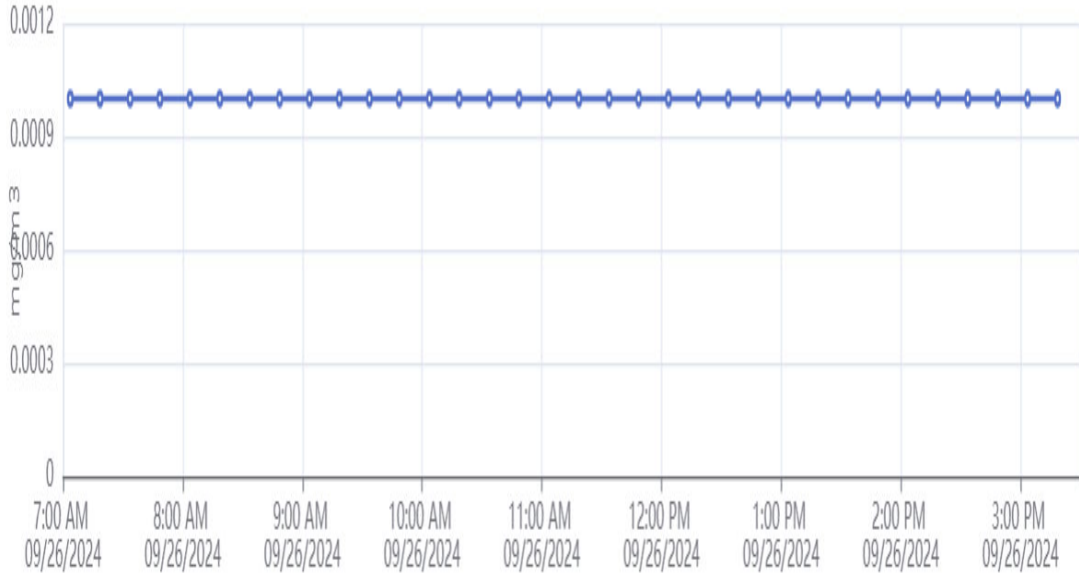


**Downwind CAMP Data**

Particulates Graph:  
Blue = 15-min reading

VOCs Graph:  
Teal = 15-min average

Dark Blue = TWA



**VOC Levels**

0 ppm      0.13 ppm

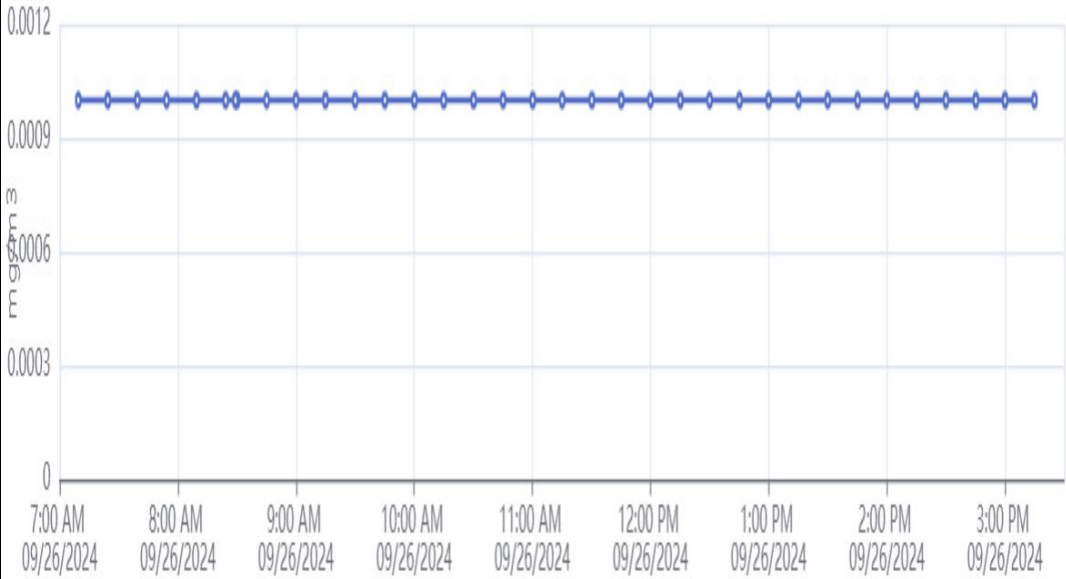


**Upwind CAMP Data**

Particulates Graph:  
Blue = 15-min reading

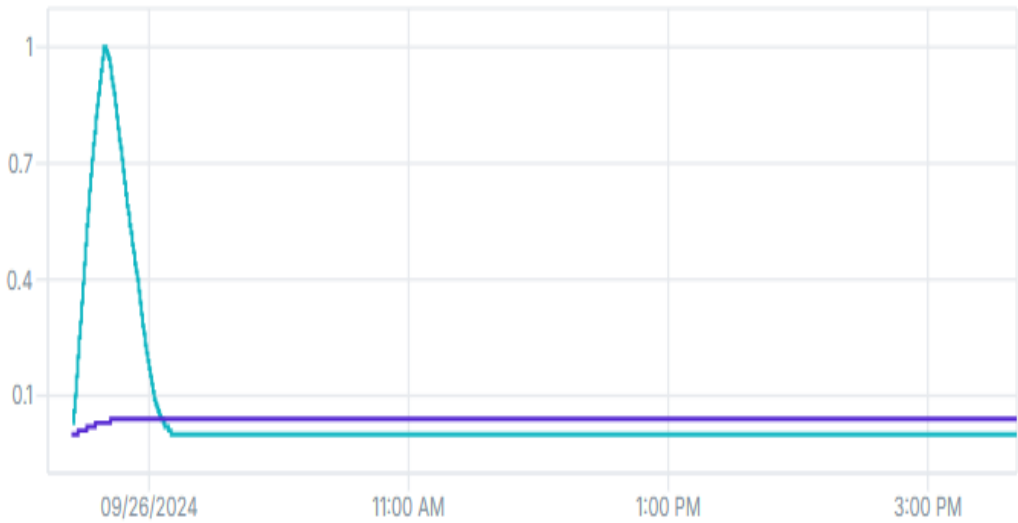
VOCs Graph:  
Teal = 15-min average

Dark Blue = TWA



**VOC Levels**

0 ppm      0.04 ppm

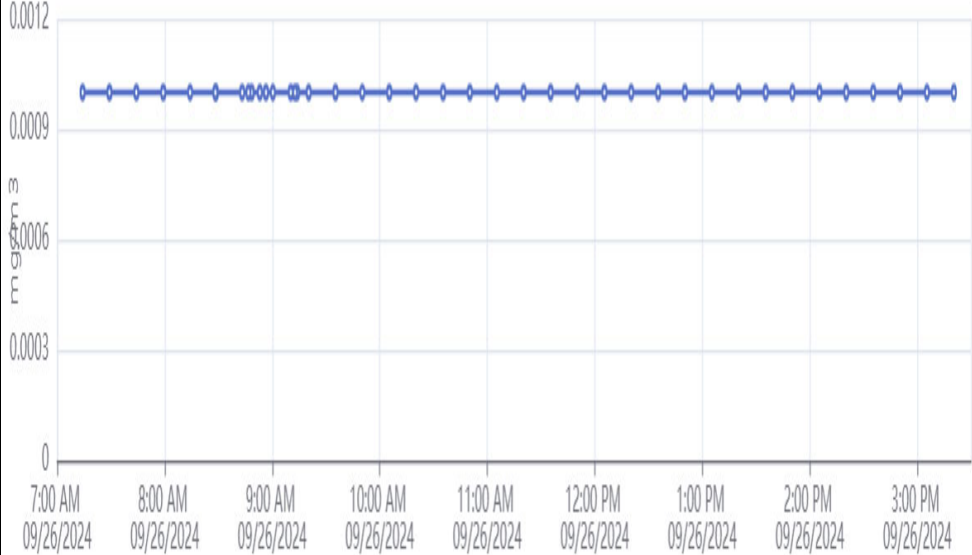


**Perimeter CAMP Data**

Particulates Graph:  
Blue = 15-min reading

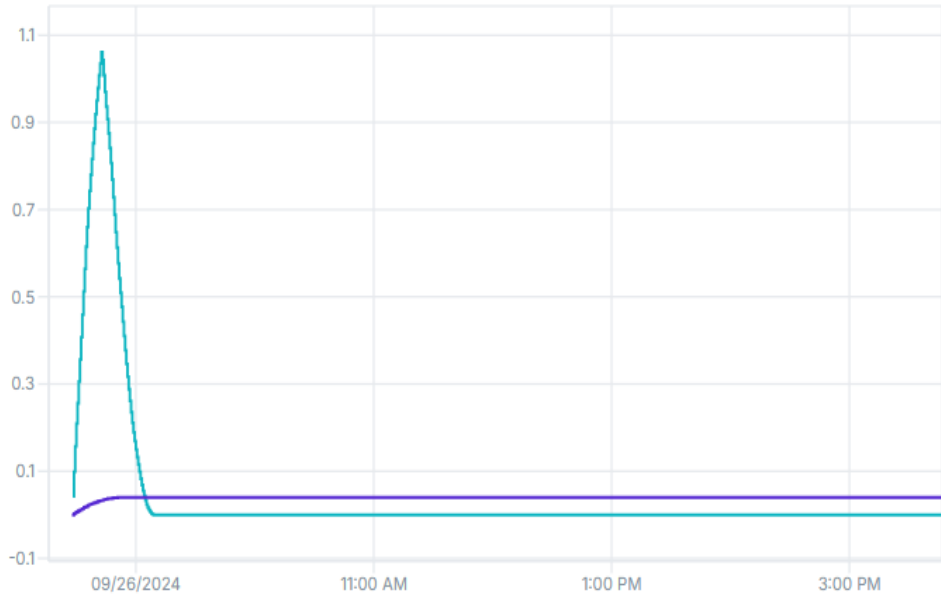
VOCs Graph:  
Teal = 15-min average

Dark Blue = TWA



**VOC Levels**

0 ppm      0.04 ppm



<b>Daily Status Report</b>	
Prepared by: A. Platt	Date: 9/27/2024 Weather: 72 deg F., Overcast
<b>Project: BCP Site No. C224262, Former Dutch Masters Paint &amp; Varnish Co.</b>	
Engineer: Matthew Carroll, P.E. Tenen Environmental, LLC	Field Geologist: HP Lau Tenen Environmental, LLC
Developer: Double U Development LLC	Foundation Contractor: Braga Corp.

<p><b>Work Activities Performed:</b></p> <p>1) Continued geothermal well installation.</p> <p>2) Continue excavating and stockpiling soil in preparation for offsite disposal.</p> <p>3) An underground storage tank was discovered in Grid Red during excavation today. The tank is estimated to be approximately 3,000 gallons in size and appears to contain oily water. A PBS application will be prepared and submitted to NYSDEC for the UST.</p>
<p><b>Samples Collected (Since Last Report):</b> None.</p>

<p><b>Air Monitoring (Since Last Report):</b> CAMP graphs are included below. No particulate or VOC exceedances were noted.</p>
<p><b>Problems Encountered:</b> None.</p>

<p><b>Planned Work Activities for Next Day/Week:</b></p> <p>Geothermal well installation will continue. Continue bulk excavation and offsite disposal of soil.</p>
--



**Photo 1:** Close up view of the contents of the discovered UST.



**Photo 2:** View of the top of the discovered UST.

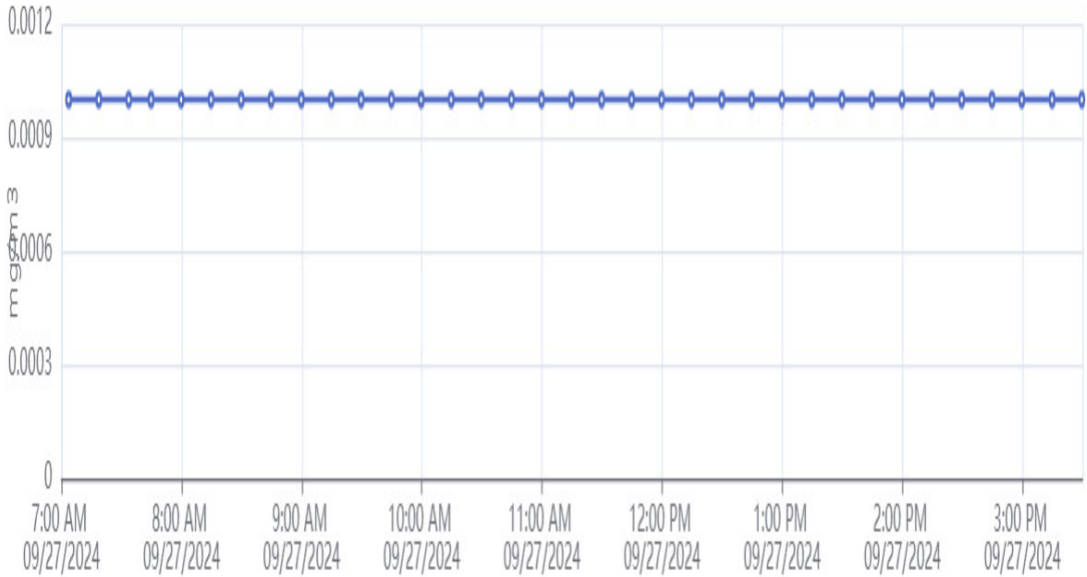


**Downwind CAMP Data**

Particulates Graph:  
Blue = 15-min reading

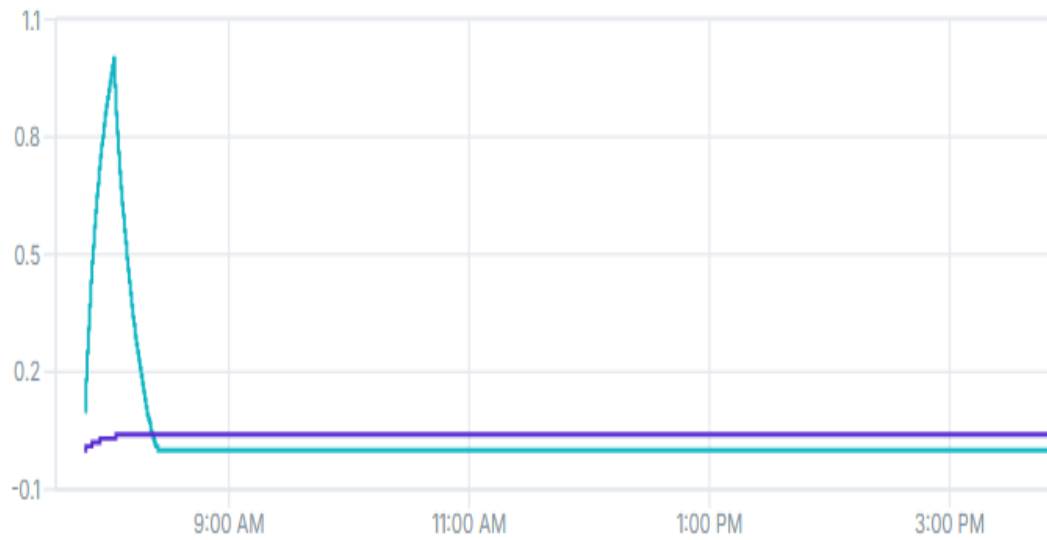
VOCs Graph:  
Teal = 15-min average

Dark Blue = TWA



**VOC Levels**

0 ppm    0.04 ppm

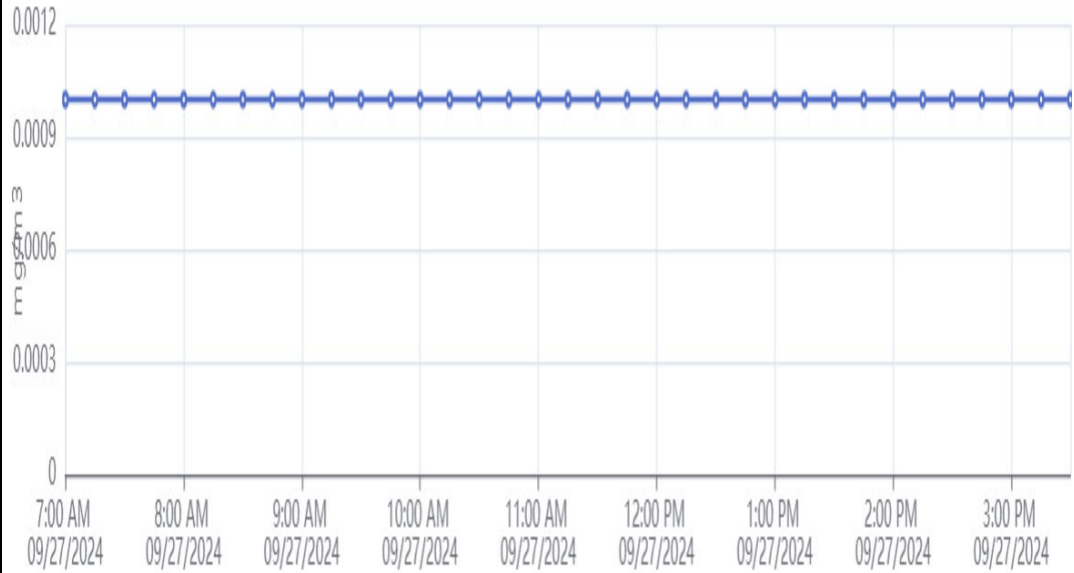


**Upwind CAMP Data**

Particulates Graph:  
Blue = 15-min reading

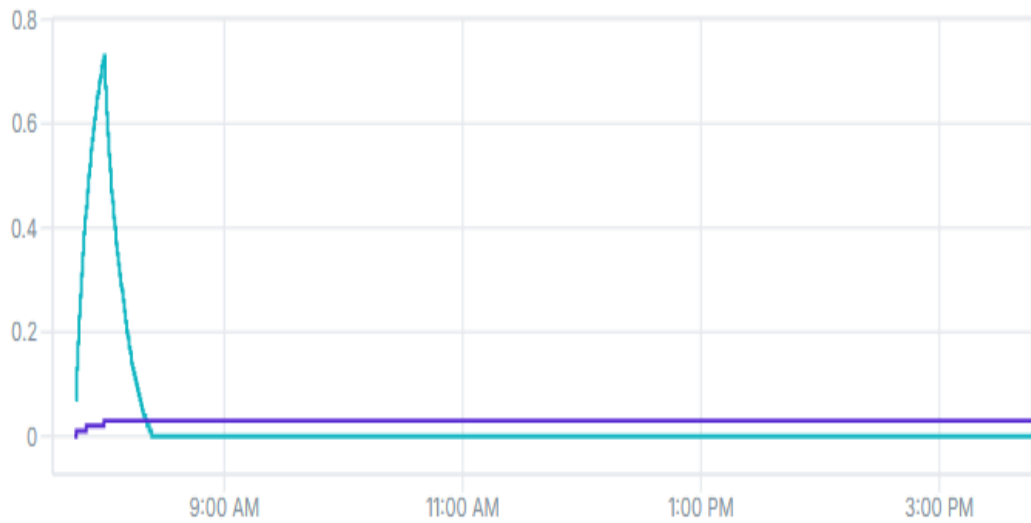
VOCs Graph:  
Teal = 15-min average

Dark Blue = TWA



**VOC Levels**

0 ppm      0.03 ppm

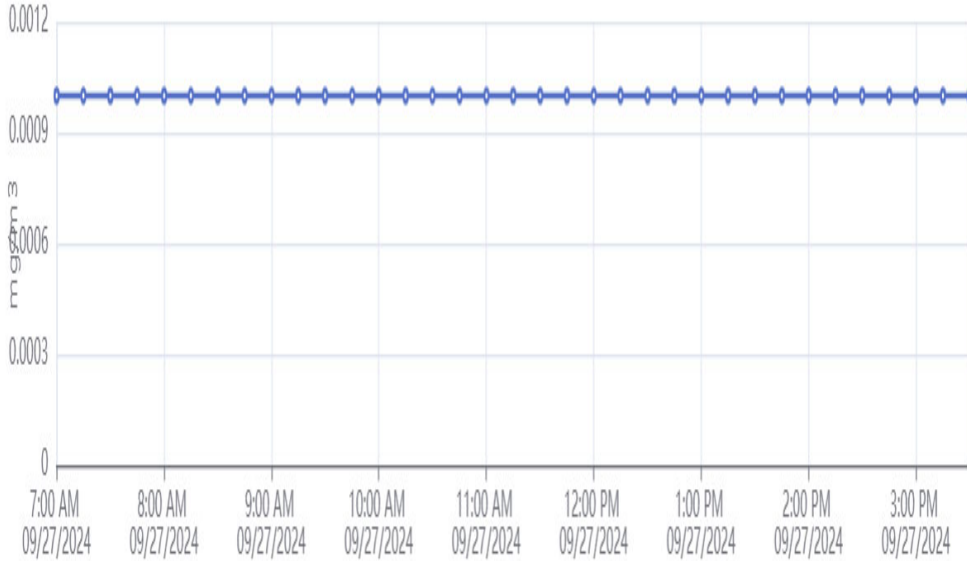


**Perimeter CAMP Data**

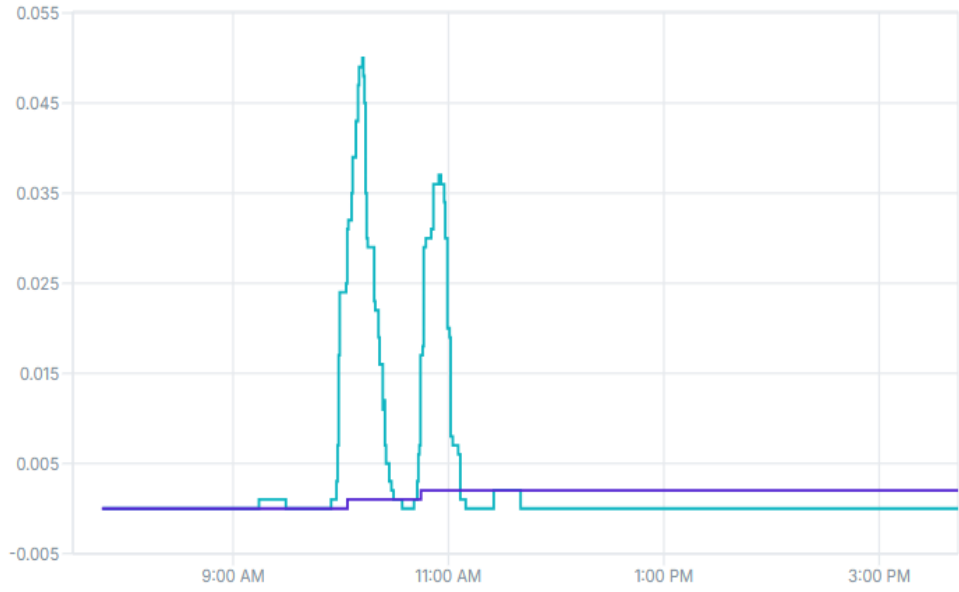
Particulates Graph:  
Blue = 15-min reading

VOCs Graph:  
Teal = 15-min average

Dark Blue = TWA



**VOC Levels** 0 ppm 0.002 ppm



<b>Daily Status Report</b>	
Prepared by: A. Platt	Date: 9/30/2024 Weather: 74 deg F., Partly Cloudy
<b>Project: BCP Site No. C224262, Former Dutch Masters Paint &amp; Varnish Co.</b>	
Engineer: Matthew Carroll, P.E. Tenen Environmental, LLC	Field Geologist: HP Lau Tenen Environmental, LLC
Developer: Double U Development LLC	Foundation Contractor: Braga Corp.

<p><b>Work Activities Performed:</b></p> <p>1) Continued geothermal well installation.</p> <p>2) Exported 10 loads (approximately 200 CY) of non-hazardous soil from Grid Red (0-6') to the Bayshore Soil Management facility in Keasby, NJ for offsite disposal.</p> <p>3) Exported 1 load (approximately 20 CY) of hazardous soil from B12 (0-3') and B5 (0-3') hotspots to the Cycle Chem facility in Elizabeth, NJ for offsite disposal.</p>
<p><b>Samples Collected (Since Last Report):</b> None.</p>

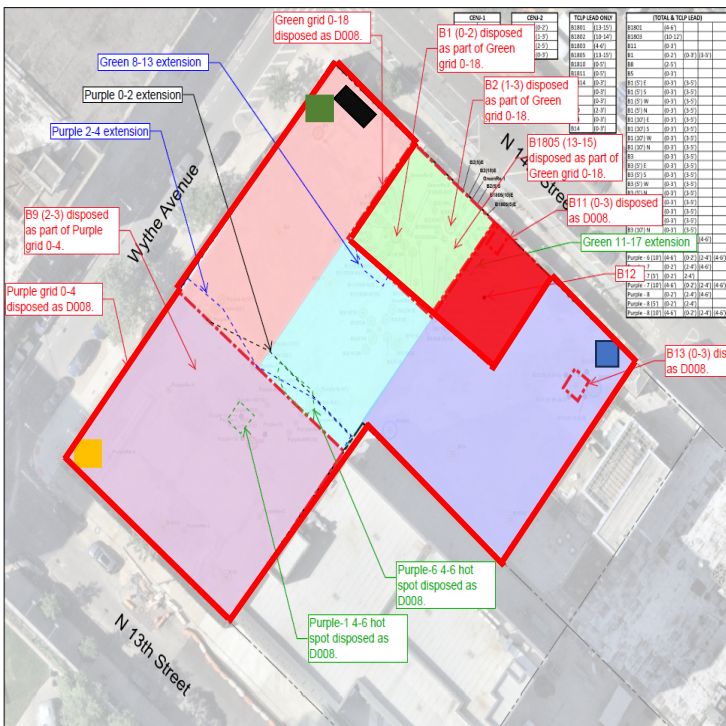
<p><b>Air Monitoring (Since Last Report):</b> CAMP graphs are included below. No particulate or VOC exceedances were noted.</p>
<p><b>Problems Encountered:</b> None.</p>

<p><b>Planned Work Activities for Next Day/Week:</b></p> <p>Geothermal well installation will continue. Continue bulk excavation and offsite disposal of soil.</p>
--

### Disposal Quantities

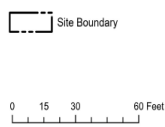
Facility:	Clean Earth of North Jersey Kearny, NJ		Cycle Chem, Inc. Elizabeth, NJ		Bayshore Soil Management Keasby, NJ	
Trucks or CY:	Trucks	CY	Trucks	CY	Trucks	CY
# of Trucks Today:	0	0	1	20	10	200
Total:	40	800	11	220	45	900

### Site Plan



- Downwind CAMP Station
- Upwind CAMP Station
- Perimeter CAMP Station
- Area of work performed today
- Approximate location of 3,000 gallon UST

**Legend**



Reference:

**Photo 1:** Loading non-hazardous soil into a truck for disposal offsite.



**Photo 2:** View of geothermal well installation.

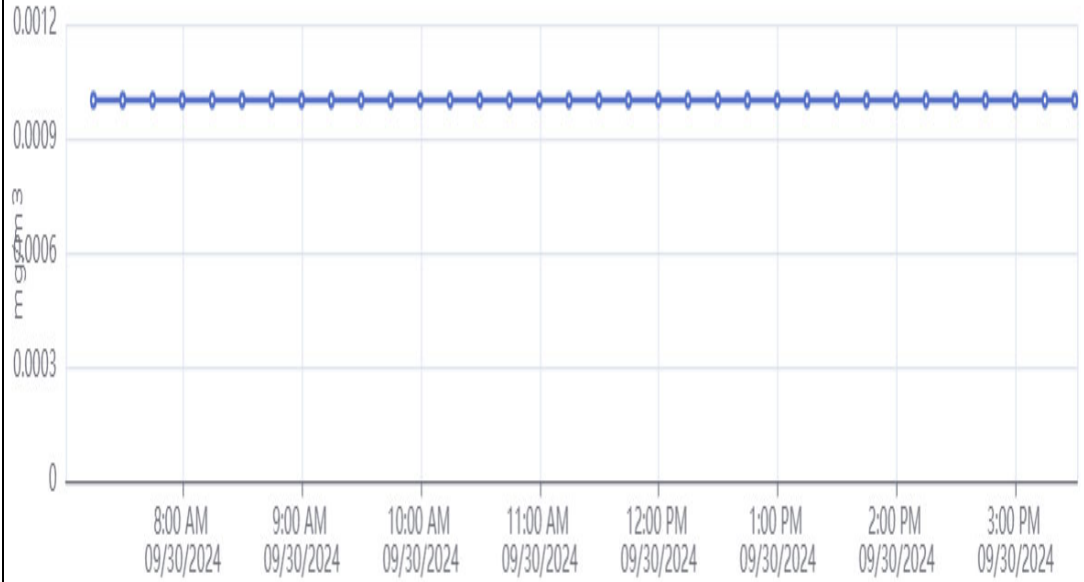


**Downwind CAMP Data**

Particulates Graph:  
Blue = 15-min reading

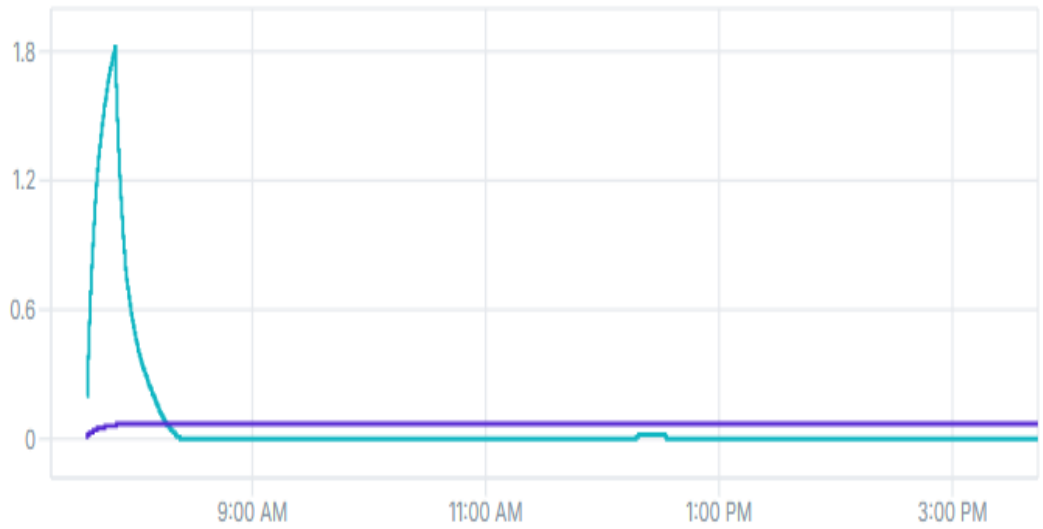
VOCs Graph:  
Teal = 15-min average

Dark Blue = TWA



**VOC Levels**

0 ppm      0.07 ppm

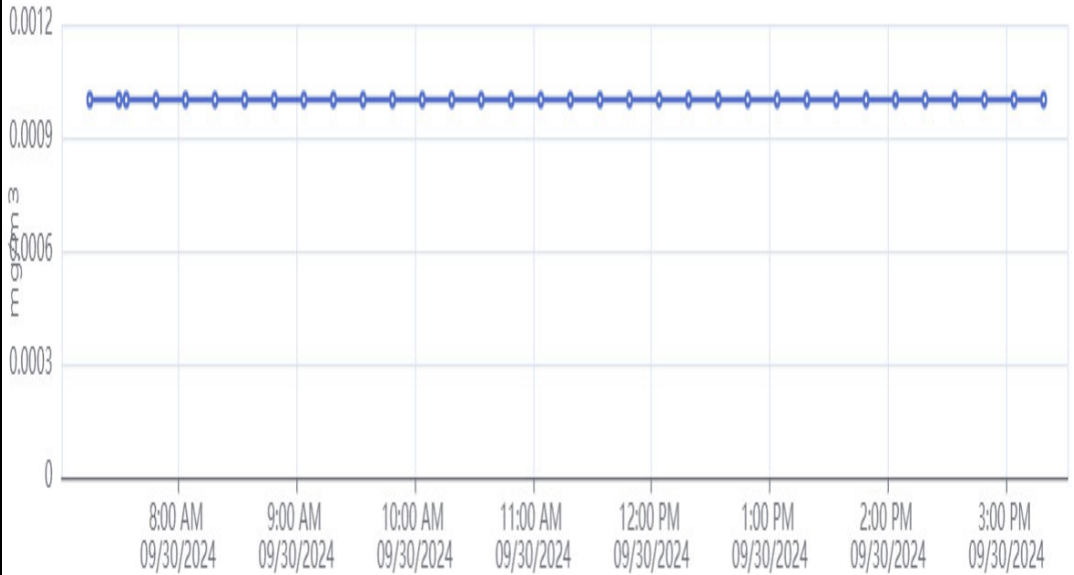


**Upwind CAMP Data**

Particulates Graph:  
Blue = 15-min reading

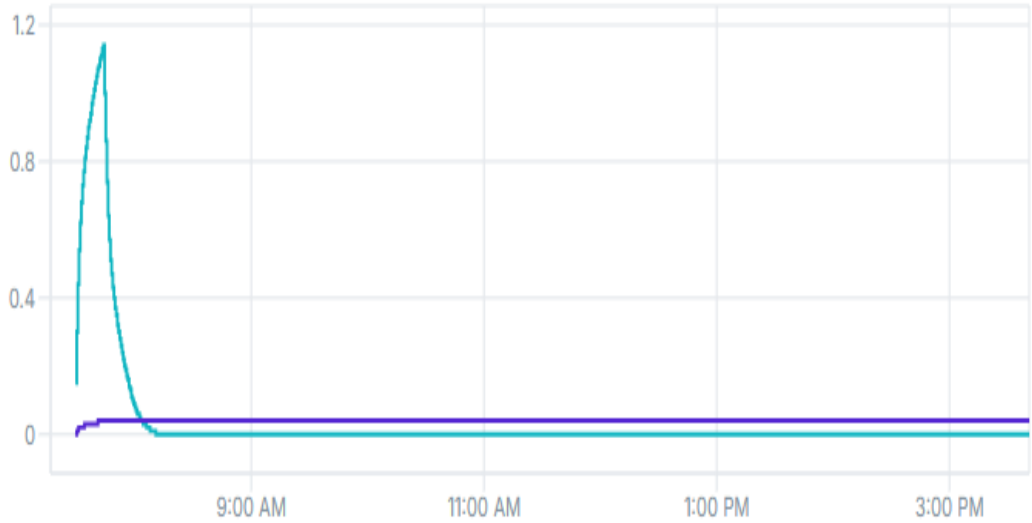
VOCs Graph:  
Teal = 15-min average

Dark Blue = TWA



**VOC Levels**

0 ppm      0.04 ppm

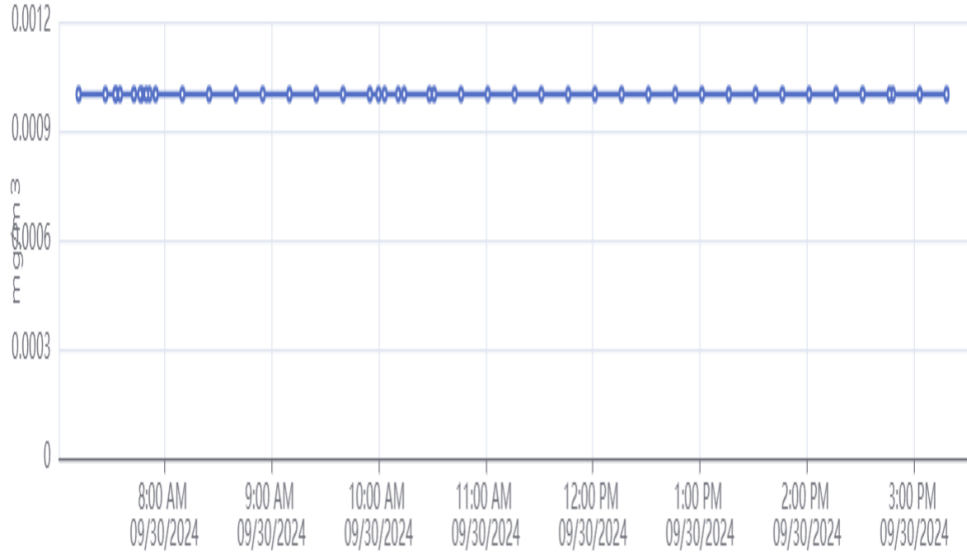


**Perimeter CAMP Data**

Particulates Graph:  
Blue = 15-min reading

VOCs Graph:  
Teal = 15-min average

Dark Blue = TWA



**VOC Levels**

0.033 ppm      0.084 ppm

