

MIDDLETON ENVIRONMENTAL, INC.
Environmental Consultants and Engineers

PHASE I ENVIRONMENTAL SITE ASSESSMENT REPORT

Property located at 835-841 Fifth Avenue

In Brooklyn, New York



Prepared for the North Fork Bank

December 26, 2000

754 DEER PARK AVE., NORTH BABYLON, NY 11703
631 321-4300 • FAX: 631 321-4349 • middletonenvironmental.com

TABLE OF CONTENTS AND REPORT FORMAT FOR
PHASE I ENVIRONMENTAL SITE ASSESSMENT

A. EXECUTIVE SUMMARY

B. INTRODUCTION

1. *Purpose*
2. *Limiting Conditions and Methodology Used*

C. SITE INFORMATION

1. *Location and Legal Description*
2. *Site and Vicinity Characteristics*
3. *Information (if any) Reported by User Regarding Environmental Liens or Specialized Knowledge or Experience (pursuant to Section 5)*
4. *Current Uses of the Property*
5. *Historical Usage of the Property (to the extent identified)*
6. *Current and Past Uses of Adjoining Properties (to the extent identified)*
7. *Descriptions of Structures, Roads, Other Improvements on the Site (including heating/cooling system, sewage disposal, source of potable water)*

D. RECORD REVIEW

1. *Standard Environmental Record Sources, Federal and State*
2. *Summary of Environmental Records Review (Environmental Database Information)*

E. INFORMATION FROM SITE RECONNAISSANCE AND INTERVIEWS

1. *Physical Site Inspection*
2. *Current Uses of Property*
3. *Past Uses of Property*
4. *Presumed Asbestos Containing Materials (PACM)*
5. *Above Ground Tanks*
6. *PCB's*
7. *Drums (Interior or Exterior)*
8. *Stains or Corrosion*
9. *Pools of Liquid (if any)*
10. *Odors*
11. *Interior Wall Coverings (if Lead Based Paint is an issue)*
12. *Radon*
13. *Underground Storage Tanks*
14. *Solid Wastes*
15. *Stressed Vegetation*
16. *Sumps, Pits, Ponds, Lagoons or Wetlands (if any)*
17. *Waste Water*
18. *Wells*
19. *Underground Injection Control*
20. *Possibility of Migrating Hazardous Substances*
21. *Additional Concerns (if any)*
22. *Interviews*

F. FINDINGS AND CONCLUSIONS

G. SIGNATURES OF ENVIRONMENTAL PROFESSIONAL

H. PROFESSIONALS QUALIFICATIONS

I. APPENDICES

A. EXECUTIVE SUMMARY:

The subject site is located at 835-841 Fifth Avenue in Brooklyn, New York. The subject site is approximately 16,800 square feet in size and there is one (1) 12,000 square foot industrial building on the subject site. This building has two floors and a small basement area. The main floor of the building is utilized as a nightclub while the second floor is utilized as a garment assembly facility.

It was determined from the physical site inspection, records review and interviews that there were no recognized environmental conditions with regard to the subject site. Recognized environmental conditions are those conditions that could adversely affect the environmental integrity of the property.

The building was formerly heated by oil that was stored in a 1,500 gallon underground storage tank. A review of the New York State Department of Environmental Conservation (NYSDEC), Petroleum Bulk Storage Tank Database indicated that this tank was properly abandoned in place (or removed), in 1991. The building is now heated by natural gas and the underground tank was not necessary. A review of the New York City Fire Department's Storage Tank files did not indicate the presence of any registered storage tanks on the site.

The building was constructed in 1953 and was originally utilized as a jewelry fabrication and assembly facility. The main floor was converted for use as a nightclub in 1998 (the second floor has been utilized as a garment assembly facility for the past 3 years). There were two (2) floor drains noticed on the main floor that did not show any signs of chemical staining. It was reported that these drains lead to the municipal sewer system and do not drain into an on-site cesspool or drywell.

There were no 55 gallon drums, above ground storage tanks or any above ground electrical transformers noticed inside the building. There were no signs of friable Presumed Asbestos Containing Material (PACM), noticed inside the building. However, there were 1 by 1 foot vinyl floor tiles noticed on the main and second floor. These tiles were in good condition and removal is not recommended. There were no signs of severe peeling or flaking paint observed inside the building.

There is a parking lot to the north side of the building and there appeared to be a small amount of automobile detailing conducted on the lot. There were no 55 gallon drums or any above ground storage tanks noticed in this area. There were no outside above ground storage tanks or any outside above ground electrical transformers noticed on the subject site. There were no signs of stressed vegetation or soil contamination noticed on the subject site.

It is the opinion of Middleton Environmental Incorporated that no further testing (subsurface or otherwise) is required on the subject site.

B. INTRODUCTION:

1. Purpose:

The general purpose of this Phase I Environmental Site Assessment is to determine whether or not the property is subject to certain recognized environmental conditions that may affect property use or increase the risk of liability exposure associated with the property. Recognized environmental conditions include the presence or possible presence of hazardous substances or petroleum related products that indicate an existing release, past release, or a significant threat of a release into structures on the property, into the ground, groundwater or surface water. Recognized environmental conditions can include past uses, disposal practices, spills, off-site contamination, and regulatory compliance.

The findings and conclusions of this report can be found in Sections F. Sections C, D, E describe the property, reviews records related to the property and contains information gathered during site reconnaissance and interviews. MEI Phase I Site Assessments are prepared by environmental professionals, supervised by Professional Engineers. Signatures and qualification statements can be found in Sections G and H of this report.

2. Limiting Conditions and Methodology Utilized:

The limiting conditions and methodology used in preparing this Phase I Environmental Site Assessment Report are those contained in ASTM Standard E1527-97. This practice does not address requirements of any state or local laws or any federal laws other than the appropriate inquiry provisions of CERCLA's "Innocent Landowner Defense". Users are cautioned that federal, state, and local laws may impose environmental assessment obligations that are beyond the scope of this practice. Users should also be aware that there are likely to be other legal obligations with regard to hazardous substances or petroleum products discovered on property that are not addressed in this practice and that may pose risks of civil and/or criminal sanctions for non-compliance.

The report is not, and should not be construed as, a guaranty, warranty, or certification of the presence or absence of any toxic substances, (which can be made only with testing), and contains no formal plans or recommendations to rectify or remediate the presence of any toxic substances, (which may be subject to regulatory approval). No environmental site assessment can wholly eliminate uncertainty regarding the potential for recognized environmental conditions in connection with a property. Performance of this practice under ASTM Standards is intended to reduce, but not eliminate, uncertainty regarding the potential for recognized environmental conditions in connection with a property.

Except for acts and omissions by Middleton Environmental Incorporated (MEI), or its employees which are shown to be grossly negligent and which represent intentional misconduct, the North Fork Bank has agreed, to the maximum extent permitted by law, to hold harmless and indemnify MEI from and against any and all claims and liabilities arising in respect to the Environmental Site Assessment performed by MEI on behalf of the North Fork Bank. All liability on the part of MEI shall be limited to the cost of this report. MEI shall have no liability for any other damages, whether consequential, compensatory, punitive, or special arising out of, incidental to, or as a result of this report. MEI assumes no liability for the use of this report by any person or entity other than the client for whom the report was prepared.

C. SITE INFORMATION:

1. Location and Legal Description:

The subject site is located at 835-841 Fifth Avenue in Brooklyn, New York (Block 693 Lot 39). The subject site is approximately 16,800 square feet in size and is zoned for commercial usage.

2. Site and Vicinity Characteristics:

The property site and vicinity characteristics listed below were analyzed utilizing a current USGS 7.5 Minute Topographic Map. This information is useful in determining the grade and topography of the subject site. It was determined that the property is primarily flat and there were no slopes, depressions or rolling hills observed on the subject site. The site has been graded for commercial usage and slopes on the subject site range from 0 to 3 percent. The groundwater flow beneath the subject site is in a generally northwesterly direction as obtained from groundwater contour maps developed by the United States Geologic Survey (USGS Groundwater Flow and USGS Contour Map).

3. Information Reported by User Regarding Environmental Liens or Specialized Knowledge or Experience:

No information concerning any environmental liens that may be currently recorded against the property was reported to MEI. Moreover, no specialized knowledge or experience related to recognized environmental conditions at the property was reported to MEI prior to site examination.

4. Current Uses of the Property:

The current use of the property is commercial. The subject site is approximately 16,800 square feet in size and there is one (1) 12,000 square foot industrial building on the subject site. This building has two floors and a small basement area. The main floor of the building is utilized as a nightclub while the second floor is utilized as a garment assembly facility.

5. Historical Usage of the Property:

A review of all reasonably ascertainable standard historical sources from the present to 1900 was conducted in order to identify any prior use of the property or adjoining properties that could lead to the presence of recognized environmental conditions that may adversely affect the property. A review of the New York City Department of Assessment Records, available Sanborn Fire Insurance Maps and New York City Building Department information indicated that the building was constructed in 1952 and was originally utilized by the DeLizza and Elster Corporation (a costume jewelry manufacturer). The second floor was also reportedly utilized by a garment assembly company. It was reported that the main floor has been utilized as a nightclub for the past 4 years. Prior to 1952, the property was vacant for many years. A review of the 1906 Sanborn Map indicated that there was an elevated car repair shop that was demolished prior to 1926.

6. Current and Past Uses of the Surrounding Properties;

The past and current use of the adjoining properties is commercial and vacant. The property is bordered on two sides by vacant land and on two sides by commercial properties. The property borders are as follows:

North - The property is bordered to the north by Greenwood Cemetery property.

South - The property is bordered to the south by 36th Street and an Amoco service station.

East - The property is bordered to the east by Fifth Avenue and Greenwood Cemetery property.

West - The property is bordered to the west by a Pentecostal church and several houses.



BORDER TO THE NORTH



BORDER TO THE SOUTH



BORDER TO THE WEST

7. General Description of Structure;

A. Improvements;

The subject site is located at 835-841 Fifth Avenue in Brooklyn, New York. The subject site is approximately 16,800 square feet in size and there is one (1) 12,000 square foot industrial building on the subject site. This building has two floors and a small basement area. The main floor of the building is utilized as a nightclub while the second floor is utilized as a garment assembly facility.

B. Heating and Cooling System;

The building is heated by a natural gas fired heating system and there are overhead duct heating units on the main floor and overhead heating units on the second floor.

C. Roads;

The subject site is entered via Fifth Avenue that is located to the east of the site.

D. Potable Water Supply;

The potable water supply comes from the municipal water supply system. There were no on-site drinking water supply wells noticed on the subject site.

E. Sewage Disposal;

The building is connected to the municipal sewer system.

D. RECORD REVIEW:

1. Standard Environmental Record Source, Federal and State:

In preparing this Phase I Environmental Site Assessment Report the following reasonably ascertainable standard environmental record sources were reviewed. Search radii are those that are suggested under ASTM 1527-97.

<i>Federal NPL Site List (Federal Superfund)</i>	-	<i>Within 1 mile</i>
<i>Federal RCRA-TSD List (Treatment, Storage or Disposal facilities)</i>	-	<i>Within 1 mile</i>
<i>Federal CERCLIS List</i>	-	<i>Within 1/2 mile</i>
<i>Federal RCRA Hazardous Waste Generators List</i>	-	<i>Site & Surrounding Sites</i>
<i>State List of Inactive Hazardous Waste Disposal Sites</i>	-	<i>Within 1 mile</i>
<i>State Leaking Underground Storage Tank (LUST) List</i>	-	<i>Within 1/2 mile</i>
<i>State Landfill Site List</i>	-	<i>Within 1/2 mile</i>
<i>Local Department of Health Records (if accessible for Underground Storage Tanks and Environmental Data)</i>	-	<i>Subject Site</i>
<i>Local Sources</i>	-	<i>Fire Department, Building Department, Water/Electric/Utility Company</i>

2. Summary of Environmental Records Review:

NPL:

The National Priorities List did not indicate the presence of any USEPA confirmed hazardous waste facilities within a mile radius of the subject site.

RCRA-TSD:

The USEPA RCRA-TSD (Treatment, Storage or Disposal), database indicated the presence of two (2) treatment, storage or disposal facilities within a mile radius of the subject site. The Debevoise Company site is located 3/4 of a mile northeast of the site at 74 20th Street and the Northeast Terminal building is located 5/6 of a mile northwest of the site at 39th Street and First Avenue. Neither of these sites would have an apparent adverse impact on the subject site based upon the distance to the subject site and direction of groundwater flow.

CERCLIS:

The USEPA CERCLIS (Comprehensive Environmental Responsibility Cleanup Liability Information Systems), database indicated the presence of three (3) treatment, storage or disposal facilities within a half mile radius of the subject site (the U.S. Information Agency Site, G&L Eyes Site and the Blatchford Base Plant site). None of these sites would have an apparent adverse impact on the subject site based upon the distance to the subject site and direction of groundwater flow.

RCRA HAZARDOUS WASTE GENERATORS LIST:

The site to the south of the subject site was identified as a RCRA Hazardous Waste Generator (Amoco Service Station). It should be noted that the identification of a site adjacent to the subject site as a RCRA Hazardous Waste Generator does not necessarily indicate an increased risk of property contamination.

STATE HAZARDOUS WASTE SITES:

There were three (3) New York State Department of Environmental Conservation Inactive Hazardous Waste Sites within a mile radius of the subject site. None of these sites would have an apparent adverse impact on the site based upon the direction of groundwater flow and distance to the subject site.

STATE HAZARDOUS SUBSTANCE WASTE DISPOSAL SITE STUDY:

The New York State Department of Environmental Conservation (NYSDEC) Hazardous Substance Waste Disposal Site Study was examined in order to determine if there were any known or suspected hazardous waste sites within the vicinity of the subject site. The search indicated that neither the subject site nor any of the surrounding sites were identified as known or suspected hazardous waste sites.

STATE LEAKING UNDERGROUND STORAGE TANK DATABASE (LUST)/SPILL LIST:

The New York State Department of Environmental Conservation (NYSDEC) Spill Information System Database was searched in order to ascertain whether any spill incidents or leaking underground storage tank (LUST), sites were reported within a half mile radius of the subject site. The search indicated that there have not been any reported incidents with regard to the subject site (property located at 835-841 Fifth Avenue in Brooklyn, New York). The search indicated that there were twenty nine (29) leaking underground storage tank sites within a half mile radius of the subject site. The nearest site was located at 842 Fifth Avenue (directly south of the subject site). This remains an open spill incident and has not yet been fully remedied. It could not be determined if this spill incident would have an apparent adverse impact on the subject site (it should also be noted that there was a groundwater monitoring well in front of the building on 36th Street). However, it should be noted that this spill was not due to a contamination concern from the subject site and the remediation of this spill is the responsibility of the 842 Fifth Avenue property owner and not the owner of the subject site. None of the other LUST incidents would have an apparent adverse impact on the subject site based upon the direction of groundwater flow and distance to the subject site (see Environmental Data section in appendix information regarding the above referenced LUST sites).

STATE LANDFILL SITE LIST:

The New York State Department of Environmental Conservation (NYSDEC) Landfill List was examined in order to determine if there were any known or suspected landfill sites within the vicinity of the subject site. The search indicated that there were no known or suspected landfill sites within a half mile radius of the subject site.

NEW YORK CITY FIRE DEPARTMENT/NYSDEC PETROLEUM BULK STORAGE DATABASE (PBS):

A review of the New York City Fire Department files and New York State Department of Environmental Conservation's (NYSDEC), Petroleum Bulk Storage Database indicated the presence of one (1) 1,500 gallon underground storage tank on the subject site. The NYSDC database indicated that this tank was properly abandoned in place (or removed), in 1991. The building is now heated by natural gas and the underground tank was not necessary. A review of the New York City Fire Department's Storage Tank files did not indicate the presence of any registered storage tanks on the site.

E. INFORMATION FROM SITE RECONNAISSANCE AND INTERVIEWS:

The purpose of site reconnaissance is to identify any recognized environmental conditions that could adversely affect the property. Mr. Donald J. Middleton Jr. conducted the site reconnaissance on December 2, 2000. The site and the periphery of the site were inspected visually and physically.

1. Physical Site Inspection:

The subject site is located at 835-841 Fifth Avenue in Brooklyn, New York. The subject site is approximately 16,800 square feet in size and there is one (1) 12,000 square foot industrial building on the subject site. This building has two floors and a small basement area. The main floor of the building is utilized as a nightclub while the second floor is utilized as a garment assembly facility.

The first area examined was the basement. This area had a concrete floor, concrete walls and a concrete ceiling. There were no floor drains, 55 gallon drums or any above ground storage tanks noticed in this area. Neither the boiler nor any of the overhead pipes were insulated by friable Presumed Asbestos Containing Material (PACM).

The next area examined was the main floor. The nightclub area had 1 by 1 foot vinyl floor tiles, sheetrock walls and a sheetrock ceiling. The kitchen had a ceramic tile floor, sheetrock walls and a sheetrock ceiling. There were two (2) floor drains noticed on the main floor that did not show any signs of chemical staining. It was reported that these drains lead to the municipal sewer system and do not drain into an on-site cesspool or drywell. There were no 55 gallon drums, above ground storage tanks or any signs of friable PACM noticed in this area.

The next area examined was the second floor garment assembly area. This area had hardwood floors and 9 by 9 inch vinyl floor tiles, concrete walls and a sheetrock ceiling. There were no floor drains, 55 gallon drums or any above ground storage tanks noticed in this area. The floor tiles in this area were in good condition and removal is not recommended. There were no signs of severe peeling or flaking paint observed inside the building.

The last area examined was the outside grounds. There were no outside above ground storage tanks, outside 55 gallon drums or any or any outside above ground electrical transformers noticed on the subject site. There were no signs of stressed vegetation or soil contamination noticed on the subject site. The building was formerly heated by oil that was stored in a 1,500 gallon underground storage tank. A review of the New York State Department of Environmental Conservation (NYSDEC), Petroleum Bulk Storage Tank Database indicated that this tank was properly abandoned in place (or removed), in 1991. The building is now heated by natural gas and the underground tank was not necessary. A review of the New York City Fire Department's Storage Tank files did not indicate the presence of any registered storage tanks on the site. A review of available Sanborn Fire Insurance Maps did not indicate the presence of any buried storage tanks on the subject site. There were no signs of stressed vegetation or soil contamination noticed on the subject site.



BOILER



NIGHTCLUB AREA



KITCHEN AREA



SECOND FLOOR AREA



SECOND FLOOR AREA



MONITORING WELL

2. Current Uses of the Property;

The current uses are not likely to involve the use, treatment, disposal or generation of hazardous substances or petroleum products.

3. Past Uses of the Property;

To the extent that indications of past uses of the property were visually or physically observed on the site visit, or were identified in the interviews or records review, the past uses were not likely to involve the use, treatment, storage, disposal or generation of hazardous substances or petroleum products. However, it should be noted that the building was formerly utilized as a costume jewelry manufacturing facility. No determination regarding the usage, storage or disposal of hazardous wastes while this facility was in operation could be made.

4. Presumed Asbestos Containing Material (PACM);

There were 9 by 9 inch vinyl floor tiles noticed on the second floor. The floor tiles in this area were in good condition and removal is not recommended.

5. Above Ground Tanks;

There were no above ground storage tanks noticed inside the building.

6. PCB's;

There were no above ground electrical transformers noticed on the subject site.

7. Drums (Interior or Exterior);

There were no 55 gallon drums noticed on the subject site.

8. Pavement Stains or Corrosion;

There were no signs of severe staining or corrosion on any floors on the subject site.

9. Pools of Liquid;

There were no unusual pools of liquid or sheens detected on the subject site.

10. Odors;

There were no strong, pungent or noxious odors with regard to the subject site.

11. Interior Wall Coverings (if Lead Based Paint is an issue);

There were signs of peeling and flaking paint observed inside the building.

12. Radon;

Radon is a colorless, odorless, radioactive gas. Radon comes from the natural decay of uranium that is found in nearly all soils. Radon typically moves through the ground and into building through cracks and openings in the foundation. The USEPA has developed a "Map of Radon Zones" indicating the levels of radon concentrations from testing and aerial surveys conducted in all counties in New York State. It was determined that Kings County was designated as "Zone 3" areas where the concentrations are the lowest in the state (see "Map of Radon Zones" in Appendix for more information).

13. Underground Storage Tanks:

The building was formerly heated by oil that was stored in a 1,500 gallon underground storage tank. A review of the New York State Department of Environmental Conservation (NYSDEC), Petroleum Bulk Storage Tank Database indicated that this tank was properly abandoned in place (or removed), in 1991. The building is now heated by natural gas and the underground tank was not necessary. A review of the New York City Fire Department's Storage Tank files did not indicate the presence of any registered storage tanks on the site.

14. Solid Wastes:

All solid wastes generated on-site are carted away by a licensed waste hauler to the their approved solid waste facility and are not disposed on-site. There were no areas on site that appeared to be filled or graded by non-natural causes.

15. Stressed Vegetation or Stained Soil:

There were no signs of stressed vegetation or stained soil noticed on the subject site.

16. Sumps, Pits, Ponds, Lagoons or Wetlands:

There were no visible sumps, pits, ponds, lagoons or wetlands noticed on the subject site.

17. Waste Water:

There were no signs of improper disposal of waste water into drains, ditches or streams on the site.

18. Wells:

There was one (1) groundwater monitoring well observed on the south side of the property (along 36th Street). This well was reportedly installed as part of an on-going investigation project at the Amoco station directly south of the site. It should be noted that this spill was not due to a contamination concern from the subject site and the remediation of this spill is the responsibility of the 842 Fifth Avenue property owner and not the owner of the subject site.

19. Underground Injection Control (floor drains or interior drywells);

The Federal Environmental Protection Agency Underground Injection Control (UIC) Program is Congressionally mandated under the Safe Drinking Water Act. The UIC Program is designed to prevent any contamination of underground sources of drinking water by any man-made well, drywell or other subsurface hole that is deeper than its largest surface dimension. Generally, State and local regulatory programs implement UIC. Currently, regulatory efforts are concentrating on testing and sealing floor drains in industrial, automobile repair and dry cleaning facilities. It is expected that this initial focus will expand in the near future to include other facilities, drywells, etc.. There were two (2) floor drains noticed on the main floor (in the kitchen area) that did not show any signs of chemical staining. It was reported that these drains lead to the municipal sewer system and do not drain into an on-site cesspool or drywell.

20. Possibility of Migrating Hazardous Substances;

Due to the distance, groundwater flow direction and nature of the contamination, the nearest known identified hazardous waste site was not judged to have the potential for adversely impacting the subject site.

21. Additional Concerns;

There were no additional concerns with regard to the subject site.

22. Interviews;

The following persons were interviewed with regard to the subject site.

- 1. Sue Ruthinkowski - North Fork Bank (for site inspection)*
- 2. Paul Richards – New York City Department of Assessment (for property information)*
- 3. Linda Pesantes – New York City Fire Department (for storage tank information)*
- 4. Patty Giangaspro - Coles Information Service (for past property usage information)*
- 5. Jacob Levita - Property Owner (for site access and information)*

F. FINDINGS AND CONCLUSIONS:

We have performed a Phase I Environmental Site Assessment in conformance with the scope and limitations of ASTM Practice E1527 on the property located at 835-841 Fifth Avenue in Brooklyn, New York. This assessment has revealed no evidence of recognized environmental conditions in connection with the property.


The site reconnaissance, interviews and review of records have not found the presence or possible presence of hazardous substances or petroleum related products that could indicate an existing release, past release or significant threat of a release into structures on the property, into ground, groundwater or surface water.

It is the opinion of Middleton Environmental Incorporated that no further testing (subsurface or otherwise), is required on the subject site.

G. SIGNATURES OF ENVIRONMENTAL PROFESSIONALS:

This Phase I Environmental Site Assessment report was reviewed by;




Signature

H. PROFESSIONALS QUALIFICATIONS:

MEI Phase I Environmental Site Assessment reports are prepared by or under the supervision of the following professionals:

DONALD J. MIDDLETON JR.

Don Middleton Jr. has been a Vice President at Middleton Environmental Incorporated from May 1988 to present. Serves as the manager of the Environmental Site Assessment Program. This program helps lenders to avoid clean-up liability and litigation cost often associated with asbestos and hazardous waste contaminated properties. Conducting and supervising field inspection of the subject property, a regulatory agency search and a survey of past and current property use. A "Phase One" report is then submitted and if analysis shows no sign of contamination, the service is concluded.

If contamination is suspected, air water, and soil samples are collected and a report on the laboratory analyses and findings is then submitted. This "Phase Two" report includes mortgage or loan recommendations and clean up costs. Environmental Site Assessments have been prepared for more than 35 lending institutions on Long Island, in the tri-state area and throughout the country. Assessments have also been conducted for real estate & law firms, the FDIC & RTC.

Don Jr. received his Bachelors of Science from Fordham University College of Business Administration in May of 1988 (where he completed his undergraduate education in three years). Don Jr. attended Iona College in New Rochelle, New York from September 1985 - May 1986. Don Jr. has also attended the NYU School for Continuing Education where he received his New York State Department of Health Asbestos Investigator & Management Planners Licenses in 1993.

DONALD J. MIDDLETON SR.

Don Middleton is President of Middleton, Kontokosta Associates, an environmental consulting firm he founded in 1983 with offices on Long Island and New York City. Don has more than 20 years of public service experience. He served as Assistant Professor at the Fordham University Graduate School of Social Service at Lincoln Center in 1970 and '71, and was appointed by Mayor John Lindsay to the Mayor's Office of Neighborhood Services from 1972 to '76. From 1976 to 1983, Don served as Long Island Regional Director for the New York State Department of Environmental Conservation, having been appointed by Governor Hugh Carey.

Since establishing his firm, Don has directed a number of environmental consulting projects. Over the past seven years Don's firm has specialized in preparing Environmental Site Assessments to assist banks, the FDIC and the RTC to assess and avoid clean-up liability and litigation costs associated with contaminated properties. Don's firm has also been involved in major environmental impact studies for state and local governmental agencies and a number of private clients. Don's firm's clients include more than thirty banks and a range of private clients, including Browning-Ferris Industries and the Rolite Corporation. Don has been a member of the Board of the Long Island Association since 1985 and serves as Chairman of the Association's Environment and Energy Committee. He has served on the Board of Directors of the New York League of Conservation Voters, the Board of the Museum of Long Island Natural Science, and as Chairman of the Town of Babylon Board of Assessment Review.

Don has both his Bachelor of Science degree and Masters degree from Fordham University.

I. APPENDICES:

The following sources were utilized in order to determine the physical setting of the subject site, current and past usage of the site and are researched in order to evaluate and recognized environmental conditions that might have an adverse affect on the subject site.

- A. USGS 7.5 Minute Topographic Map*
- B. Zoning/Land Use Records*
- C. Department of Assessment Records*
- D. Sanborn or Belcher-Hyde Fire Insurance Maps (if available)*
- E. Coles Directory*
- F. Aerial Photographs*
- G. Local Street Directories*
- H. Building Department Records*
- I. Prior Environmental Site Assessment*
- J. Soils Conditions Report (from the U.S.G.S. Soil Conservation Service)*
- K. Groundwater Conditions (U.S.G.S. Groundwater Flow Map)*

ENVIRONMENTAL DATA (SUPPLIED BY THE DATAMAP CORPORATION)

DataMap Technology Corporation

Environmental FirstSearchTM Report

TARGET PROPERTY:

835 5 AVE

BROOKLYN NY 11232

Job Number: 2000-317

PREPARED FOR:

Middleton Environmental

754 Deer Park Avenue

North Babylon, NY 11703

11-22-00



Tel: (781) 320-3720

Fax: (781) 320-3715

**Environmental FirstSearch
Site Information Report**

Request Date: 11-22-00

Requestor Name: amy

Standard: ASTM

Search Type: COORD

Job Number: 2000-317

FILTERED REPORT

Target Address: 835 5 AVE
BROOKLYN NY 11232

Demographics

Sites: 338

Non-Geocoded: 37

Population: NA

Radon: NA

Site Location

	<u>Degrees (Decimal)</u>	<u>Degrees (Min/Sec)</u>		<u>UTMs</u>
Longitude:	-74.000935	-74:3	Easting:	584463.066
Latitude:	40.654467	40:39:16	Northing:	4500669.274
			Zone:	18

Comment

Comment:

Additional Requests/Services

Adjacent ZIP Codes: 0.00 Mile(s)

Services:

ZIP				
Code	City Name	ST	Dist/Dir	Sel

	<u>Requested?</u>	<u>Date</u>
Sanborns	N	
Aerial Photographs	N	
Topo Maps (hardcopy)	N	
City Directories	N	
Title Search	N	
Municipal Reports	N	
Online Topo Map	N	

Environmental FirstSearch

Search Summary Report

Target Site: 835 5 AVE
BROOKLYN NY 11232

FirstSearch Summary

Database	Sel	Updated	Radius	Site	1/8	1/4	1/2	1/2 >	ZIP	TOTALS
NPL	Y	07-27-00	1.00	0	0	0	0	0	0	0
CERCLIS	Y	08-10-00	0.50	0	0	0	3	-	0	3
RCRA TSD	Y	06-22-00	1.00	0	0	0	0	2	0	2
RCRA COR	Y	06-22-00	1.00	0	0	0	0	2	0	2
RCRA GEN	Y	06-22-00	0.25	0	0	9	-	-	0	9
RCRA NLR	N	06-22-00	0.25	-	-	-	-	-	-	-
ERNS	Y	01-06-00	0.25	0	0	1	-	-	2	3
NPDES	N	10-18-99	0.25	-	-	-	-	-	-	-
FINDS	N	09-21-99	0.25	-	-	-	-	-	-	-
TRIS	N	07-16-98	0.25	-	-	-	-	-	-	-
State Sites	Y	04-01-00	1.00	0	0	0	0	3	0	3
Spills-1990	Y	07-01-00	0.50	0	0	36	181	-	30	247
Spills-1980	Y	10-01-99	0.50	0	0	3	10	-	2	15
SWL	Y	12-01-99	0.50	0	0	0	0	-	0	0
Permits	N	NA	0.25	-	-	-	-	-	-	-
Other	N	NA	0.25	-	-	-	-	-	-	-
REG UST/AST	Y	07-01-00	0.25	0	1	14	-	-	0	15
Leaking UST	Y	07-01-00	0.50	0	0	13	20	-	3	36
State Wells	N	02-02-98	0.50	-	-	-	-	-	-	-
Aquifers	N	NA	0.50	-	-	-	-	-	-	-
ACEC	N	NA	0.50	-	-	-	-	-	-	-
Wetlands	N	12-31-99	0.50	-	-	-	-	-	-	-
Floodplains	N	09-01-96	0.50	-	-	-	-	-	-	-
Receptors	Y	01-01-95	0.50	0	0	2	1	-	0	3
Nuclear Permits	N	04-30-99	0.50	-	-	-	-	-	-	-
Historic/Landmark	N	09-01-99	0.50	-	-	-	-	-	-	-
Federal Land Use	N	06-17-98	0.50	-	-	-	-	-	-	-
Federal Wells	N	NA	0.50	-	-	-	-	-	-	-
Releases(Air/Water)	N	01-06-00	0.25	-	-	-	-	-	-	-
- TOTALS -				0	1	78	215	7	37	338

Notice of Disclaimer

Due to the limitations, constraints, inaccuracies and incompleteness of government information and computer mapping data currently available to DataMap Technology Corp., certain conventions have been utilized in preparing the locations of all federal, state and local agency sites residing in DataMap Technology Corp.'s databases. All EPA NPL and state landfill sites are depicted by a rectangle approximating their location and size. The boundaries of the rectangles represent the eastern and western most longitudes; the northern and southern most latitudes. As such, the mapped areas may exceed the actual areas and do not represent the actual boundaries of these properties. All other sites are depicted by a point representing their approximate address location and make no attempt to represent the actual areas of the associated property. Actual boundaries and locations of individual properties can be found in the files residing at the agency responsible for such information.

Waiver of Liability

Although DataMap Technology Corp. uses its best efforts to research the actual location of each site, DataMap Technology Corp. does not and can not warrant the accuracy of these sites with regard to exact location and size. All authorized users of DataMap Technology Corp.'s services proceeding are signifying an understanding of DataMap Technology Corp.'s searching and mapping conventions, and agree to waive any and all liability claims associated with search and map results showing incomplete and or inaccurate site locations.



Environmental FirstSearch

.5 Mile Radius

Non-ASTM Map: Spills 90, Spills 80



835 5 AVE, BROOKLYN NY 11232



Source: 1999 U.S. Census TIGER Files

Target Site (Latitude: 40.654467 Longitude: -74.000935)

Identified Site, Multiple Sites, Receptor

NPL, Solid Waste Landfill (SWL) or Hazardous Waste

National Historic Sites and Landmark Sites

Railroads

Black Rings Represent 1/4 Mile Radii; Red Ring Represents 500 ft. Radius

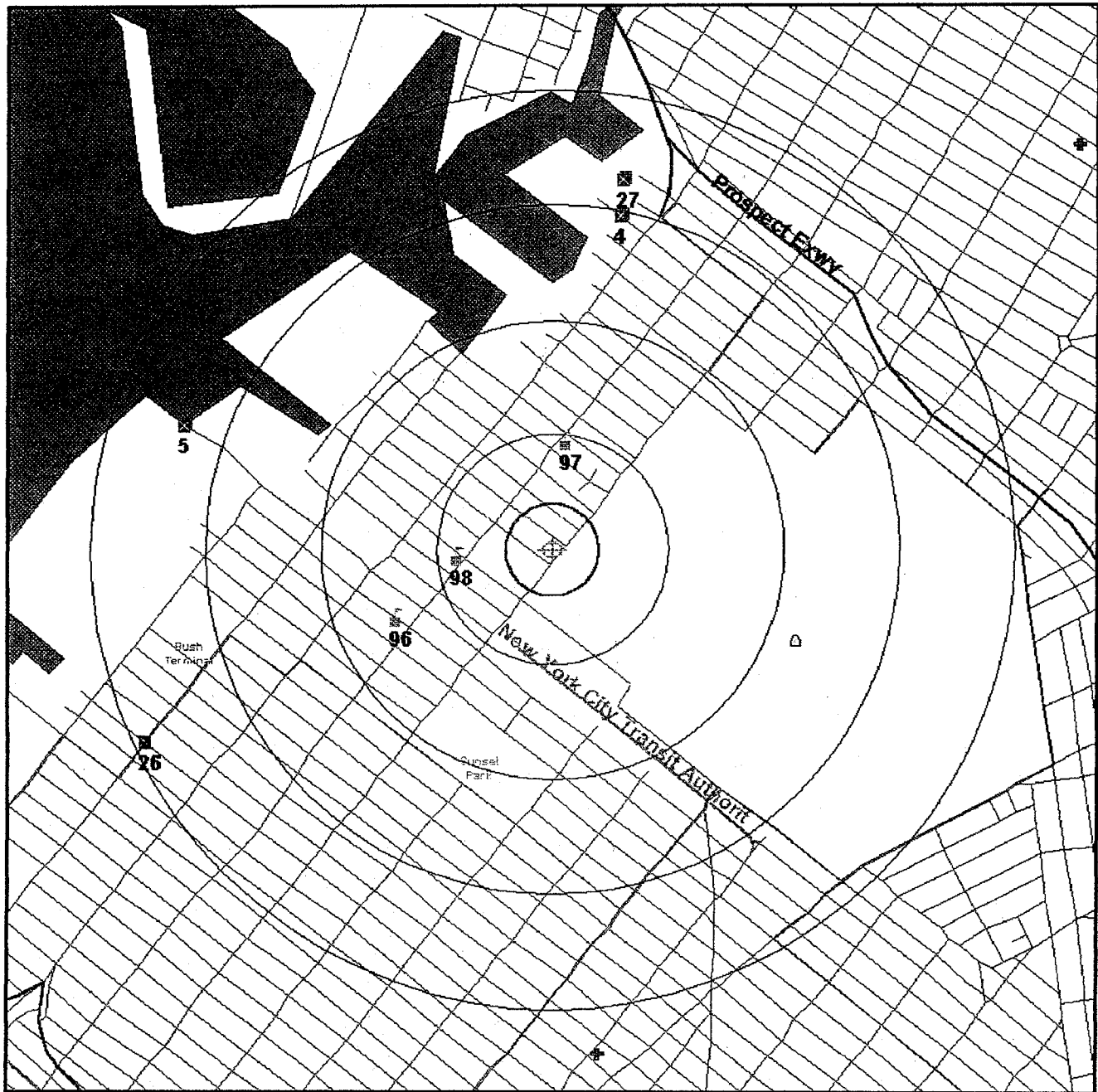




Environmental FirstSearch
1 Mile Radius
ASTM Map: NPL, RCRACOR, STATE Sites



835 5 AVE, BROOKLYN NY 11232



Source: 1999 U.S. Census TIGER Files

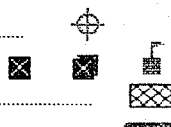
Target Site (Latitude: 40.654467 Longitude: -74.000935)

Identified Site, Multiple Sites, Receptor

NPL, Solid Waste Landfill (SWL) or Hazardous Waste

Railroads

Black Rings Represent 1/4 Mile Radii; Red Ring Represents 500 ft. Radius





Environmental FirstSearch

.5 Mile Radius
ASTM Map: CERCLIS, RCRATSD, LUST, SWL



835 5 AVE, BROOKLYN NY 11232



Source: 1999 U.S. Census TIGER Files

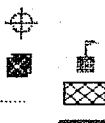
Target Site (Latitude: 40.654467 Longitude: -74.000935)

Identified Site, Multiple Sites, Receptor

NPL, Solid Waste Landfill (SWL) or Hazardous Waste

Railroads

Black Rings Represent 1/4 Mile Radii; Red Ring Represents 500 ft. Radius





Environmental FirstSearch

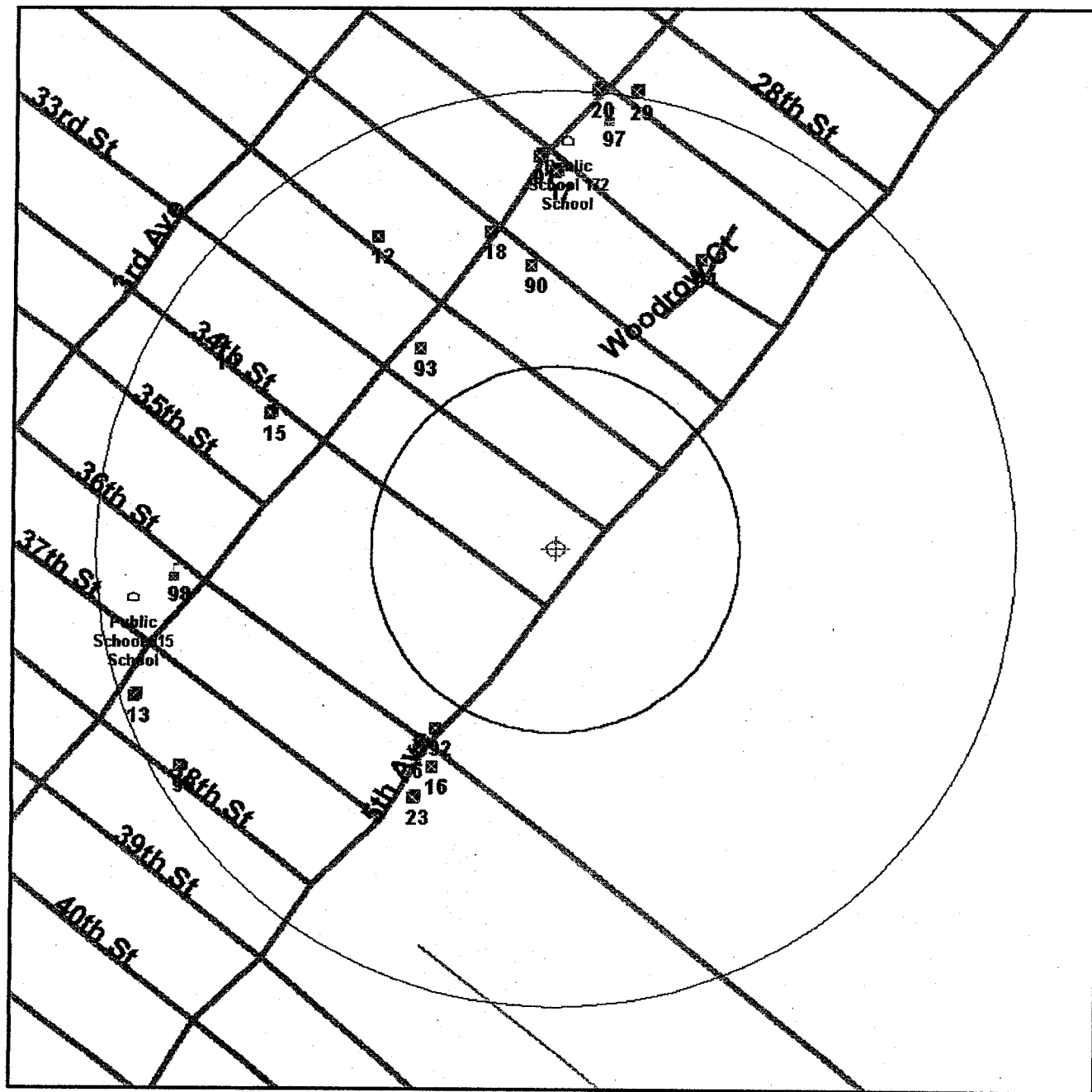
.25 Mile Radius

ASTM Map: RCRAGEN, ERNS, UST

Environmental
FIRSTSEARCH



835 5 AVE, BROOKLYN NY 11232



Source: 1999 U.S. Census TIGER Files

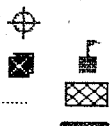
Target Site (Latitude: 40.654467 Longitude: -74.000935)

Identified Site, Multiple Sites, Receptor

NPL, Solid Waste Landfill (SWL) or Hazardous Waste

Railroads

Black Rings Represent 1/4 Mile Radii; Red Ring Represents 500 ft. Radius



Environmental FirstSearch

Sites Summary Report

TARGET SITE: 835 5 AVE
BROOKLYN NY 11232

JOB: 2000-317

TOTAL: 338 **GEOCODED:** 301 **NON GEOCODED:** 37 **SELECTED:** 27

ID	DB Type	Site Name/ID/Status	Address	Dist/Dir	Map ID
3	CERCLIS	U.S. INFORMATION AGENCY NY4470000635/NFRAP-N	29 TH STREET AND 3RD AVENUE BROOKLYN NY 11232	0.34 NW	3
2	CERCLIS	G & L EYES INC NYD042777128/NFRAP-N	341 - 39TH ST BROOKLYN NY 11232	0.35 SW	2
1	CERCLIS	BLATCHFORD BASE PLANT NYD980531644/NFRAP-N	32 33RD ST BROOKLYN NY 11232	0.46 NW	1
17	ERNS	NYC TRANSIT 548229/UNKNOWN	871 5TH AVE JACKIE GLEASON DEP BROOKLYN NY 11232	0.16 SW	23
303	ERNS	324456/UNKNOWN	38TH ST AND LINCOLN HARBOR MAR BROOKLYN NY 11232	NON GC	
302	ERNS	CON EDISON 603256/FIXED FACILITY	4TH AVE AND 44TH ST BROOKLYN NY	NON GC	
275	LUST	34TH ST & 4TH AVE/BKLYN 8710384/CLOSED	34TH ST & 4TH AVE BROOKLYN NY 11232	0.14 NW	60
277	LUST	4TH AVE & 34TH / 35TH ST. 8901237/CLOSED	4TH AVE & 34TH/35TH STREE BROOKLYN NY 11232	0.14 NW	60
284	LUST	9111 4TH AVE/AMOCO 9203769/ACTIVE	9111 4TH AVE BROOKLYN NY 11232	0.14 NW	50
292	LUST	GREENWOOD CEMETERY/BKLYN 8902953/ACTIVE	34TH ST / 4TH AVE BROOKLYN NY 11232	0.14 NW	60
291	LUST	GREENWOOD CEMENTERY 9413808/ACTIVE	921 4TH AVENUE BROOKLYN NY 11232	0.16 NW	58
283	LUST	871 5TH AV/JACKIE GLEASON 9106350/ACTIVE	871 5TH AVE BROOKLYN NY 11232	0.16 SW	23
293	LUST	JACKIE GLEASON DEPOT 9510771/CLOSED	871 5TH AVE BROOKLYN NY 11232	0.16 SW	23
267	LUST	156-170 34TH STREET 9210902/CLOSED	156-170 34TH STREET BROOKLYN NY 11232	0.17 NW	15
268	LUST	170 34TH STREET 9211737/CLOSED	170 34TH STREET BROOKLYN NY 11232	0.17 NW	15
278	LUST	72ND PCT NYPD 9514143/ACTIVE	830 4TH AVE BROOKLYN NY 11232	0.25 NE	20
294	LUST	NYCPD 77TH PCT 9502759/ACTIVE	830 4TH AVENUE BROOKLYN NY 11232	0.25 NE	69
266	LUST	114 32ND ST AT 3RD AVE. 9305702/ACTIVE	114 32ND ST AT 3RD AVE. BROOKLYN NY 11232	0.25 NW	28
285	LUST	971-975 4TH AVE. 9207015/ACTIVE	971 4TH AVE BROOKLYN NY 11232	0.25 SW	51
297	LUST	VIRGINIA DARE EXTRACT COM 9614424/CLOSED	882 3RD AVENUE BROOKLYN NY 11232	0.28 NW	11

Environmental FirstSearch

Sites Summary Report

TARGET SITE: 835 5 AVE
BROOKLYN NY 11232

JOB: 2000-317

TOTAL: 338 **GEOCODED:** 301 **NON GEOCODED:** 37 **SELECTED:** 27

ID	DB Type	Site Name/ID/Status	Address	Dist/Dir	Map ID
276	LUST	3RD AVE & 31 ST ENTRANCE 9304694/ACTIVE	3RD AVE / 31 ST BROOKLYN NY 11232	0.29 NW	37
282	LUST	850 THIRD AVENUE 9312153/CLOSED	850 THIRD AVENUE BROOKLYN NY 11232	0.30 NW	10
288	LUST	GENERL SERVICES OF FEDS 9908767/ACTIVE	850 3RD AVE BROOKLYN NY 11232	0.30 NW	10
298	LUST	9813577/ACTIVE	540 40TH ST BROOKLYN NY 11232	0.34 SW	84
272	LUST	341 39TH ST 9200366/CLOSED	341 39TH ST BROOKLYN NY 11232	0.35 SW	2
273	LUST	341 39TH ST. 9313394/CLOSED	341 39TH STREET BROOKLYN NY 11232	0.35 SW	2
274	LUST	341 39TH STREET 9313271/CLOSED	341 39TH STREET BROOKLYN NY 11232	0.35 SW	2
286	LUST	990 THIRD AVE 9510315/ACTIVE	990 THIRD AVE BROOKLYN NY 11232	0.37 SW	9
269	LUST	25 ST 4 AVE SUBWAY R LINE 9305122/CLOSED	25 ST 4 AVE SUBWAY R LINE BROOKLYN NY 11232	0.43 NE	33
270	LUST	25TH ST - 4TH AVE SUB-STA 9505109/CLOSED	25TH ST - 4TH AVE SUB-STA BROOKLYN NY 11232	0.43 NE	33
287	LUST	CITGO STATION 9607556/ACTIVE	4TH AV & 25TH ST BROOKLYN NY 11232	0.43 NE	33
279	LUST	737 4TH AVE 9402784/CLOSED	737 4TH AVE BROOKLYN NY 11232	0.45 NE	7
280	LUST	740 5TH AVE 9806222/ACTIVE	740 5TH AVE BROOKLYN NY 11232	0.45 NE	46
281	LUST	740 5TH AVENUE / BROOKLYN 8703559/ACTIVE	740 5TH AVE BROOKLYN NY 11232	0.45 NE	46
289	LUST	GOWANES GAS TURBINE SITE 9806837/ACTIVE	29TH ST & SECOND AVE BROOKLYN NY 11232	0.47 NW	8
290	LUST	GOWANS TURBINE SITE 9705001/ACTIVE	29TH ST AND 2ND AVE BROOKLYN NY 11232	0.47 NW	8
295	LUST	TEXACO SERVICE STATION 9702464/ACTIVE	735 5TH AVENUE BROOKLYN NY 11232	0.48 NE	77
296	LUST	TEXACO/4115 3RD AVENUE 8801134/CLOSED	4115 3RD AVENUE BRONX NY 11232	0.48 SW	89
271	LUST	25TH ST STATION/R TRAIN 8902919/ACTIVE	25TH ST STATION NEW YORK NY 11232	0.49 NE	21
336	LUST	126TH STREET/FELIX STREET 9210971/CLOSED	126TH STREET/FELIX STREET BROOKLYN NY 11217	NON GC	

Environmental FirstSearch

Sites Summary Report

TARGET SITE: 835 5 AVE
BROOKLYN NY 11232

JOB: 2000-317

TOTAL: 338 **GEOCODED:** 301 **NON GEOCODED:** 37 **SELECTED:** 27

ID	DB Type	Site Name/ID/Status	Address	Dist/Dir	Map ID
337	LUST	EMPTY LOT 0003201/ACTIVE	90 4TH AVE BROOKLYN NY	NON GC	
338	LUST	SURFSIDE HOUSES 0002408/ACTIVE	2940 WEST 31ST ST BROOKLYN NY	NON GC	
4	RCRA	DEBEVOISE CO NYD091590471/TSO	74 20TH ST BROOKLYN NY 11232	0.74 NE	4
5	RCRA	NORTHEAST MARINE TERMINAL CO INC NYD052798261/TSO	FOOT OF 39TH ST BROOKLYN NY 11232	0.84 NW	5
6	RCRACOR	DEBEVOISE CO NYD091590471/TSO	74 20TH ST BROOKLYN NY 11232	0.74 NE	4
7	RCRACOR	NORTHEAST MARINE TERMINAL CO INC NYD052798261/NLR	FOOT OF 39TH ST BROOKLYN NY 11232	0.84 NW	5
8	RCRAGN	AMOCO SERVICE STATION NY0000562025/LGN	842 FIFTH AVE BROOKLYN NY 11232	0.13 SW	6
12	RCRAGN	NYCTA NYD980642300/LGN	845 5TH AVE BROOKLYN NY 11232	0.14 SW	16
11	RCRAGN	NABISCO CO - LIFESAVERS BROOKLYN NYR000023770/SGN	170 34TH ST BROOKLYN NY 11232	0.17 NW	15
14	RCRAGN	SPEEDY LUBE NYD982744856/SGN	862 4TH AVE BROOKLYN NY 11232	0.18 NW	18
9	RCRAGN	J N B PRINTING & LITHOGRAPHERS INC NYR000071985/SGN	141 32ND ST BROOKLYN NY 11232	0.20 NW	12
13	RCRAGN	SHELL OIL CO NY0001498757/SGN	833 4TH AVE BROOKLYN NY 11232	0.21 NW	17
15	RCRAGN	STEVENS TECHNICAL SERVICE NYD068276336/LGN	145 34TH ST BROOKLYN NY 11232	0.21 NW	19
10	RCRAGN	MERIT OIL CORP NYD982185910/LGN	969 4TH AVE BROOKLYN NY 11232	0.24 SW	13
16	RCRAGN	SVC STATION 6-NYC POLICE DEPT NYD981871635/SGN	830 4TH AVE BROOKLYN NY 11232	0.25 NE	20
301	SCHOOL	PUBLIC SCHOOL 615 5760	NY	0.21 SW	98
300	SCHOOL	PUBLIC SCHOOL 172 5639	NY	0.24 NE	97
299	SCHOOL	JUNIOR HIGH SCHOOL 136 5504	NY	0.37 SW	96
19	STATE	HAMILTON AVE PIERS HS2031	19TH & 18TH STREETS BROOKLYN NY 11232	0.82 NE	27
20	STATE	HAMILTON AVENUE PIERS/19TH & 18TH S 224007	REAR OF 566 HAMILTON AVE. BROOKLYN NY 11232	0.82 NE	27

Environmental FirstSearch

Sites Summary Report

TARGET SITE: 835 5 AVE
BROOKLYN NY 11232

JOB: 2000-317

TOTAL: 338 **GEOCODED:** 301 **NON GEOCODED:** 37 **SELECTED:** 27

ID	DB Type	Site Name/ID/Status	Address	Dist/Dir	Map ID
18	STATE	FORMER BUG, BAY RIDGE/51ST STR HS2026	51ST STREET AND 2ND AVENUE BROOKLYN NY 11220	0.97 SW	26
60	SPILLS	5TH AVE & 36TH ST/AMOCO 9204944/CLOSED	5TH AVE & 36TH ST BROOKLYN NY 11232	0.13 SW	6
78	SPILLS	AMOCO GAS STATION 9406838/ACTIVE	842 5TH AVE / 36TH ST BROOKLYN NY 11232	0.13 SW	6
74	SPILLS	9111 4TH AVE/AMOCO 9203769/ACTIVE	9111 4TH AVE BROOKLYN NY 11232	0.14 NW	50
190	SPILLS	MAN HOLE 1043 9902493/ACTIVE	4TH AVE & 34TH ST BROOKLYN NY 11232	0.14 NW	60
54	SPILLS	437 36TH ST 9512726/CLOSED	437 36TH ST BROOKLYN NY 11232	0.14 SW	41
68	SPILLS	847 5TH AVE 9301968/CLOSED	847 5TH AVE BROOKLYN NY 11232	0.14 SW	49
67	SPILLS	847 5TH AVE 9302753/CLOSED	847 TH 5 AVE BROOKLYN NY 11232	0.14 SW	49
56	SPILLS	4TH AVE & 35TH ST 9013324/ACTIVE	4TH AVE & 35TH ST BROOKLYN NY	0.16 NW	42
181	SPILLS	GREENWOOD CEMENTERY 9413808/ACTIVE	921 4TH AVENUE BROOKLYN NY 11232	0.16 NW	58
218	SPILLS	SERVICE BOX 49073 9812308/ACTIVE	35TH ST / 4TH AV BROOKLYN NY	0.16 NW	42
71	SPILLS	871 5TH AV/JACKIE GLEASON 9106350/ACTIVE	871 5TH AVE BROOKLYN NY 11232	0.16 SW	23
72	SPILLS	871 5TH AVE 9803068/ACTIVE	871 5TH AVE BROOKLYN NY 11232	0.16 SW	23
187	SPILLS	JACKIE GLEASON DEPOT 9902851/ACTIVE	871 5TH AVE BROOKLYN NY 11232	0.16 SW	23
186	SPILLS	JACKIE GLEASON DEPOT 9908589/ACTIVE	871 5TH AVE BROOKLYN NY 11232	0.16 SW	23
188	SPILLS	JACKIE GLEASON DEPOT 9705882/ACTIVE	871 5TH AVE BROOKLYN NY 11232	0.16 SW	23
185	SPILLS	JACKIE GLEASON DEPOT 9510771/CLOSED	871 5TH AVE BROOKLYN NY 11232	0.16 SW	23
191	SPILLS	MANHOLE # TM55 0002209/ACTIVE	30TH ST/5TH AVE BROOKLYN NY	0.17 NE	61
22	SPILLS	156-170 34TH STREET 9210902/CLOSED	156-170 34TH STREET BROOKLYN NY 11232	0.17 NW	15
23	SPILLS	170 34TH STREET 9211737/CLOSED	170 34TH STREET BROOKLYN NY 11232	0.17 NW	15

Environmental FirstSearch

Sites Summary Report

TARGET SITE: 835 5 AVE
BROOKLYN NY 11232

JOB: 2000-317

TOTAL: 338 **GEOCODED:** 301 **NON GEOCODED:** 37 **SELECTED:** 27

ID	DB Type	Site Name/ID/Status	Address	Dist/Dir	Map ID
207	SPILLS	NABISCO 9605304/CLOSED	170 34TH STREET BROOKLYN NY 11232	0.17 NW	15
204	SPILLS	MH #4093 9903651/ACTIVE	4TH AV & 36TH ST BROOKLYN NY 11232	0.19 SW	67
205	SPILLS	MH #4095 9903653/ACTIVE	4TH AVE & 36TH ST BROOKLYN NY 11232	0.19 SW	67
221	SPILLS	SHELL SERVICE 9804077/ACTIVE	833 4TH AVE BROOKLYN NY 11232	0.21 NW	17
43	SPILLS	30TH ST & 4TH AVE/BKLYN 9000012/CLOSED	30TH STREET & 4TH AVENUE BROOKLYN NY 11232	0.22 NW	34
192	SPILLS	MANHOLE #3979 9808259/ACTIVE	5TH AVE AND 38TH ST BROOKLYN NY	0.22 SW	62
203	SPILLS	MH #3979 9810992/ACTIVE	5TH AVE & 38TH ST BROOKLYN NY	0.22 SW	62
206	SPILLS	MH#3979 9809861/ACTIVE	5TH AVE & 38TH ST BROOKLYN NY	0.22 SW	62
26	SPILLS	205 29TH STREET 9512688/ACTIVE	205 29TH STREET BROOKLYN NY 11232	0.23 NE	31
212	SPILLS	RIVERA RESIDENCE 9813865/ACTIVE	121 33RD ST BROOKLYN NY 11232	0.24 NW	70
24	SPILLS	171-173 29TH ST 9510993/CLOSED	171-173 29TH ST BROOKLYN NY 11232	0.25 NE	29
61	SPILLS	72ND PCT NYPD 9514143/ACTIVE	830 4TH AVE BROOKLYN NY 11232	0.25 NE	20
62	SPILLS	72ND PRECIENT 9604636/ACTIVE	830 4TH AVE BROOKLYN NY 11232	0.25 NE	20
209	SPILLS	NYC POLICE DEPT 72 PCT 9515879/ACTIVE	4TH AV & 29TH ST BROOKLYN NY 11232	0.25 NE	69
210	SPILLS	NYCPD 77TH PCT 9502759/ACTIVE	830 4TH AVENUE BROOKLYN NY 11232	0.25 NE	69
21	SPILLS	114 32ND ST AT 3RD AVE. 9305702/ACTIVE	114 32ND ST AT 3RD AVE. BROOKLYN NY 11232	0.25 NW	28
75	SPILLS	971-975 4TH AVE. 9207015/ACTIVE	971 4TH AVE BROOKLYN NY 11232	0.25 SW	51
230	SPILLS	VAULT 3225 9908076/ACTIVE	38TH ST / 4TH AV BROOKLYN NY 11232	0.26 SW	81
224	SPILLS	TEXACO(CHEEMA CONTRACTING 9814914/ACTIVE	889 THIRD AVENUE BROOKLYN NY 11232	0.27 NW	78
49	SPILLS	39TH ST & 5TH AVE/BKLYN 9010994/CLOSED	39TH STREET & 5TH AVENUE BROOKLYN NY 11232	0.27 SW	36

Environmental FirstSearch

Sites Summary Report

TARGET SITE: 835 5 AVE
BROOKLYN NY 11232

JOB: 2000-317

TOTAL: 338 **GEOCODED:** 301 **NON GEOCODED:** 37 **SELECTED:** 27

ID	DB Type	Site Name/ID/Status	Address	Dist/Dir	Map ID
73	SPILLS	882 3RD AVE 9607381/CLOSED	882 3RD AV BROOKLYN NY 11232	0.28 NW	11
232	SPILLS	VIRGINIA DARE EXTRACT COM 9614424/CLOSED	882 3RD AVENUE BROOKLYN NY 11232	0.28 NW	11
234	SPILLS	9903726/CLOSED	122-30TH ST BROOKLYN NY 11232	0.29 NW	83
50	SPILLS	3RD AVE & 31 ST ENTRANCE 9304694/ACTIVE	3RD AVE / 31 ST BROOKLYN NY 11232	0.29 NW	37
215	SPILLS	SB 49215 9909615/ACTIVE	532 39TH ST BROOKLYN NY 11232	0.29 SW	72
226	SPILLS	TIME WARNER 9913140/CLOSED	769 5TH AV BROOKLYN NY 11232	0.30 NE	79
69	SPILLS	850 THIRD AVE 9407229/CLOSED	850 THIRD AVE BROOKLYN NY 11232	0.30 NW	10
70	SPILLS	850 THIRD AVENUE 9312153/CLOSED	850 THIRD AVENUE BROOKLYN NY 11232	0.30 NW	10
88	SPILLS	GENERL SERVICES OF FEDS 9908767/ACTIVE	850 3RD AVE BROOKLYN NY 11232	0.30 NW	10
229	SPILLS	V# VS6058 9901850/ACTIVE	39TH ST & 4TH AVE BROOKLYN NY 11232	0.30 SW	80
25	SPILLS	188 27TH ST/BROOKLYN 9006130/CLOSED	188 27TH STREET BROOKLYN NY 11232	0.34 NE	30
39	SPILLS	29TH ST & 3RD AVE 9504249/CLOSED	29TH ST & 3RD AVE BROOKLYN NY 11232	0.34 NW	3
40	SPILLS	29TH ST & 3RD AVE 9502298/ACTIVE	29TH ST / 3RD AVE BROOKLYN NY 11232	0.34 NW	3
155	SPILLS	GOWANUS SUB STATION 9812645/ACTIVE	27TH ST & 3RD AVE BROOKLYN NY 11232	0.34 NW	3
194	SPILLS	MANHOLE #74514 9814429/ACTIVE	25TH ST & 3RD AV BROOKLYN NY 11232	0.34 NW	3
235	SPILLS	9813577/ACTIVE	540 40TH ST BROOKLYN NY 11232	0.34 SW	84
89	SPILLS	GETTYSBURG SERVICE STATIO 9905769/ACTIVE	602 39TH ST BROOKLYN NY 11232	0.34 SW	56
216	SPILLS	SERVICE BOX 46979 9900698/ACTIVE	181-83 27TH ST BROOKLYN NY 11232	0.35 NE	73
66	SPILLS	815 THIRD AVE 9709566/ACTIVE	815 THIRD AVE BROOKLYN NY 11232	0.35 NW	48
87	SPILLS	EMPTY LOT BWTN 2ND & 3RD 9809202/ACTIVE	32ND ST BROOKLYN NY 11232	0.35 NW	55

Environmental FirstSearch

Sites Summary Report

TARGET SITE: 835 5 AVE
BROOKLYN NY 11232

JOB: 2000-317

TOTAL: 338 **GEOCODED:** 301 **NON GEOCODED:** 37 **SELECTED:** 27

ID	DB Type	Site Name/ID/Status	Address	Dist/Dir	Map ID
211	SPILLS	OLD GAS STATION 9707660/CLOSED	3RD AVE BROOKLYN NY	0.35 NW	48
46	SPILLS	341 39TH ST 9200366/CLOSED	341 39TH ST BROOKLYN NY 11232	0.35 SW	2
47	SPILLS	341 39TH ST. 9313394/CLOSED	341 39TH STREET BROOKLYN NY 11232	0.35 SW	2
48	SPILLS	341 39TH STREET 9313271/CLOSED	341 39TH STREET BROOKLYN NY 11232	0.35 SW	2
195	SPILLS	MANHOLE 4084 0003749/ACTIVE	40TH ST/4TH AVE BROOKLYN NY 11232	0.35 SW	63
213	SPILLS	ROADWAY 9801034/ACTIVE	GOWANUS EXPRESSWAY& 38TH BROOKLYN NY 11232	0.35 SW	71
52	SPILLS	4004 4TH AVE 9707129/CLOSED	40TH ST AND 4TH AVE BROOKLYN NY 11232	0.36 SW	39
197	SPILLS	MANHOLE 5887 9904752/ACTIVE	INTER 40TH & 6TH AVE BROOKLYN NY 11232	0.36 SW	65
51	SPILLS	3RD AVE S/O 28TH ST 8710975/ACTIVE	3RD AVE/28TH ST BROOKLYN NY 11232	0.37 NW	38
76	SPILLS	990 THIRD AVE 9510315/ACTIVE	990 THIRD AVE BROOKLYN NY 11232	0.37 SW	9
217	SPILLS	SERVICE BOX 48297 9900540/ACTIVE	459 41ST ST BROOKLYN NY 11232	0.37 SW	74
86	SPILLS	DAVIDSON PIPE SUPPLY CO 9506749/ACTIVE	37TH ST/BET. 2ND & 3RD AV BROOKLYN NY 11232	0.39 NW	54
55	SPILLS	444 41ST STREET 9414357/ACTIVE	444 41ST STREET BROOKLYN NY 11232	0.39 SW	25
85	SPILLS	CORNER 39 ST & GOWANUR EX 9306413/CLOSED	CORNER 39 ST & GOWANUR EX BROOKLYN NY 11232	0.39 SW	53
202	SPILLS	METROPOL. DETENTION CENTE 9806208/ACTIVE	100 29TH ST BROOKLYN NY 11232	0.40 NW	14
57	SPILLS	4TH AVE BET 25TH & 26TH 9205798/CLOSED	4TH AVE BET 25TH & 26TH BROOKLYN NY 11232	0.41 NE	43
214	SPILLS	SAMS AUTO REPAIR 9814652/ACTIVE	4TH AV / BETWEEN 25 & 26TH BROOKLYN NY 11232	0.41 NE	43
233	SPILLS	9804838/CLOSED	3RD AVE/27TH ST BROOKLYN NY 11232	0.41 NW	22
32	SPILLS	27 ST / 3RD AVENUE 9312300/CLOSED	27 ST / 3RD AVENUE BROOKLYN NY 11232	0.41 NW	22
34	SPILLS	27TH ST & 3RD AVE 9503636/ACTIVE	27TH ST & 3RD AVE BROOKLYN NY 11232	0.41 NW	22

Environmental FirstSearch

Sites Summary Report

TARGET SITE: 835 5 AVE
BROOKLYN NY 11232

JOB: 2000-317

TOTAL: 338 **GEOCODED:** 301 **NON GEOCODED:** 37 **SELECTED:** 27

ID	DB Type	Site Name/ID/Status	Address	Dist/Dir	Map ID
33	SPILLS	27TH ST & 3RD AVE 9502602/ACTIVE	27TH ST / 3RD AVE BROOKLYN NY 11232	0.41 NW	22
35	SPILLS	27TH ST & 3RD AVE 9106129/CLOSED	27TH ST & 3RD AVE BROOKLYN NY 11232	0.41 NW	22
83	SPILLS	CON EDISON 9403702/CLOSED	27TH ST & 2ND AVE BROOKLYN NY 11232	0.41 NW	22
95	SPILLS	GOWANEUS SUBSTATION 9706976/ACTIVE	27TH ST / 3RD AV BROOKLYN NY 11232	0.41 NW	22
96	SPILLS	GOWANIS SUBSTATION #4 9913299/ACTIVE	27 ST & 3RD AVE BROOKLYN NY 11232	0.41 NW	22
105	SPILLS	GOWANUS CANAL/27TH ST&3RD 9001875/CLOSED	27TH ST & 3RD AVENUE BROOKLYN NY 11232	0.41 NW	22
108	SPILLS	GOWANUS FACILITY 9602403/ACTIVE	27TH ST & 3RD AVE BROOKLYN NY 11232	0.41 NW	22
120	SPILLS	GOWANUS GAS TURBINE SITE 9407017/CLOSED	27TH ST & 3RD AVE BROOKLYN NY 11232	0.41 NW	22
119	SPILLS	GOWANUS GAS TURBINE SITE 9405594/CLOSED	27TH ST & 3RD AVENUE BROOKLYN NY 10023	0.41 NW	22
118	SPILLS	GOWANUS GAS TURBINE SITE 9416198/ACTIVE	3RD AVE / 27TH ST BROOKLYN NY 11232	0.41 NW	22
135	SPILLS	GOWANUS GAS TURBINES 9314083/CLOSED	27TH ST & 3RD AVENUE BROOKLYN NY 10023	0.41 NW	22
132	SPILLS	GOWANUS GAS TURBINES 9405590/CLOSED	27TH STREET & 3RD AVENUE BROOKLYN NY 10023	0.41 NW	22
133	SPILLS	GOWANUS GAS TURBINES 9404443/CLOSED	27TH ST & 3RD AVE BROOKLYN NY 11232	0.41 NW	22
136	SPILLS	GOWANUS GAS TURBINES 9313301/CLOSED	27TH ST & 3RD AVENUE BROOKLYN NY 10023	0.41 NW	22
134	SPILLS	GOWANUS GAS TURBINES 9401921/CLOSED	27TH STREET & 3RD AVENUE BROOKLYN NY 11232	0.41 NW	22
145	SPILLS	GOWANUS GT SITE 9506005/CLOSED	27TH ST & 3RD AVE BROOKLYN NY 11232	0.41 NW	22
146	SPILLS	GOWANUS INBOUND 9811508/CLOSED	AT 27TH ST BROOKLYN NY 11232	0.41 NW	22
148	SPILLS	GOWANUS SUB STA 9514326/ACTIVE	27TH AND 3RD AVE BROOKLYN NY 11232	0.41 NW	22
158	SPILLS	GOWANUS SUB STATION 0000041/ACTIVE	27TH ST & 3RD AVE BROOKLYN NY	0.41 NW	22
157	SPILLS	GOWANUS SUB STATION 9912011/ACTIVE	27TH ST BROOKLYN NY 11232	0.41 NW	22

Environmental FirstSearch

Sites Summary Report

TARGET SITE: 835 5 AVE
BROOKLYN NY 11232

JOB: 2000-317

TOTAL: 338 **GEOCODED:** 301 **NON GEOCODED:** 37 **SELECTED:** 27

ID	DB Type	Site Name/ID/Status	Address	Dist/Dir	Map ID
154	SPILLS	GOWANUS SUB STATION 9516684/ACTIVE	27TH ST/3RD AV BROOKLYN NY 11232	0.41 NW	22
153	SPILLS	GOWANUS SUB STATION 9606295/ACTIVE	27TH ST & 3RD AV BROOKLYN NY 11232	0.41 NW	22
151	SPILLS	GOWANUS SUB STATION 9606108/ACTIVE	27TH STREET/3RD AVE BROOKLYN NY 11232	0.41 NW	22
150	SPILLS	GOWANUS SUB STATION 9614802/CLOSED	27 TH STREET AND 3RD AVE BROOKLYN NY 11232	0.41 NW	22
152	SPILLS	GOWANUS SUB STATION 9607073/ACTIVE	27TH ST & 3RD AV BROOKLYN NY 11232	0.41 NW	22
159	SPILLS	GOWANUS SUB-STATION 9606095/ACTIVE	27TH STREET AND 3RD AVE BROOKLYN NY 11232	0.41 NW	22
162	SPILLS	GOWANUS SUBSTATION 9809718/ACTIVE	27TH ST / 3RD AV BROOKLYN NY 11232	0.41 NW	22
163	SPILLS	GOWANUS SUBSTATION 9805007/CLOSED	27TH AND 3RD AVE BROOKLYN NY 11232	0.41 NW	22
164	SPILLS	GOWANUS SUBSTATION 9801555/CLOSED	27TH ST & 3RD AVE BROOKLYN NY 11232	0.41 NW	22
170	SPILLS	GOWANUS SUBSTATION 9605558/ACTIVE	27TH ST & 3RD AV BROOKLYN NY 11232	0.41 NW	22
165	SPILLS	GOWANUS SUBSTATION 9813239/ACTIVE	27TH ST AND 3RD AV BROOKLYN NY 11232	0.41 NW	22
166	SPILLS	GOWANUS SUBSTATION 9704137/ACTIVE	27 TH ST / 3RD AVE BROOKLYN NY 11232	0.41 NW	22
169	SPILLS	GOWANUS SUBSTATION 9503549/ACTIVE	3RD AVE & 27TH ST BROOKLYN NY 11232	0.41 NW	22
171	SPILLS	GOWANUS SUBSTATION 9809980/ACTIVE	27TH ST AT THIRD AV BROOKLYN NY 11232	0.41 NW	22
172	SPILLS	GOWANUS SUBSTATION 9900747/ACTIVE	27TH ST & 3RD AVE BROOKLYN NY 11232	0.41 NW	22
173	SPILLS	GOWANUS SUBSTATION 9913222/ACTIVE	27TH ST & 3RD AV BROOKLYN NY 11232	0.41 NW	22
168	SPILLS	GOWANUS SUBSTATION 9606161/ACTIVE	27TH ST & 3RD AV BROOKLYN NY 11232	0.41 NW	22
167	SPILLS	GOWANUS SUBSTATION 9606163/ACTIVE	27TH ST & 3RD AV BROOKLYN NY 11232	0.41 NW	22
177	SPILLS	GOWANUS TURBINE SITE 9413496/CLOSED	27TH ST / 3RD AVE BROOKLYN NY 11232	0.41 NW	22
178	SPILLS	GOWANUS TURBINE SITE 9913302/CLOSED	27TH ST/2ND AVE BROOKLYN NY 11232	0.41 NW	22

Environmental FirstSearch

Sites Summary Report

TARGET SITE: 835 5 AVE
BROOKLYN NY 11232

JOB: 2000-317

TOTAL: 338 **GEOCODED:** 301 **NON GEOCODED:** 37 **SELECTED:** 27

ID	DB Type	Site Name/ID/Status	Address	Dist/Dir	Map ID
179	SPILLS	GOWNUS SUBSTATION 9809858/ACTIVE	27TH ST & 3RD AVE BROOKLYN NY 11232	0.41 NW	22
180	SPILLS	GR 2 GOWANUS SUBSTATION 0000065/ACTIVE	27TH ST/3RD AVE BROOKLYN NY	0.41 NW	22
184	SPILLS	IGOWANUS SUBSTATION 9812921/ACTIVE	27 ST & 3RD AV BROOKLYN NY 11232	0.41 NW	22
198	SPILLS	MANHOLE 67422 9814378/ACTIVE	THIRD AVE AT 27TH STREET BROOKLYN NY 11232	0.41 NW	22
225	SPILLS	THIRD AVENUE YARD 9608854/ACTIVE	3RD AV/3RD ST BROOKLYN NY 11232	0.41 NW	22
44	SPILLS	313 40TH ST 9712545/CLOSED	313 40TH ST BROOKLYN NY	0.41 SW	35
77	SPILLS	AMCCO STATION #5082 9902795/ACTIVE	764 4TH AVE BROOKLYN NY 11232	0.42 NE	52
59	SPILLS	557 AVE 2/BKLYN 9006915/CLOSED	557 AVE 2 BROOKLYN NY 11232	0.42 NW	45
236	SPILLS	9900316/ACTIVE	4TH AV & 25TH ST BROOKLYN NY 11232	0.43 NE	33
28	SPILLS	25 ST & 4TH AVENUE 9313792/ACTIVE	25 ST & 4TH AVENUE BROOKLYN NY 11232	0.43 NE	33
29	SPILLS	25 ST 4 AVE SUBWAY R LINE 9305122/CLOSED	25 ST 4 AVE SUBWAY R LINE BROOKLYN NY 11232	0.43 NE	33
30	SPILLS	25TH ST & 4TH AVE 9108033/ACTIVE	25TH ST / 4TH AVE BROOKLYN NY 11232	0.43 NE	33
31	SPILLS	25TH ST - 4TH AVE SUB-STA 9505109/CLOSED	25TH ST - 4TH AVE SUB-STA BROOKLYN NY 11232	0.43 NE	33
80	SPILLS	CITGO STATION 9607556/ACTIVE	4TH AV & 25TH ST BROOKLYN NY 11232	0.43 NE	33
201	SPILLS	MANHOLE 94B & 96 NR LINE 9705158/ACTIVE	25 TH ST & 4TH AVE BROOKLYN NY 11232	0.43 NE	33
228	SPILLS	UNK 9404882/CLOSED	25 ST & 4TH AVE. BROOKLYN NY 11232	0.43 NE	33
45	SPILLS	33RD & 2ND AVE 9606591/CLOSED	33RD & 2ND AVE BROOKLYN NY 11232	0.43 NW	24
222	SPILLS	TALLMAN ISLAND TRMT PLANT 9415132/CLOSED	100 27TH STREET BROOKLYN NY 11232	0.43 NW	76
208	SPILLS	NYC DEPT OF SANITATION 9614913/ACTIVE	360A 41ST STREET BROOKLYN NY 11232	0.43 SW	68
63	SPILLS	737 4TH AVE 9402784/CLOSED	737 4TH AVE BROOKLYN NY 11232	0.45 NE	7

Environmental FirstSearch

Sites Summary Report

TARGET SITE: 835 5 AVE
BROOKLYN NY 11232

JOB: 2000-317

TOTAL: 338

GEOCODED: 301

NON GEOCODED: 37

SELECTED: 27

ID	DB Type	Site Name/ID/Status	Address	Dist/Dir	Map ID
64	SPILLS	740 5TH AVE 9806222/ACTIVE	740 5TH AVE BROOKLYN NY 11232	0.45 NE	46
65	SPILLS	776 3RD AVENUE 9416269/ACTIVE	776 3RD AVENUE BROOKLYN NY 11232	0.45 NE	47
189	SPILLS	JUNICIC 9614390/ACTIVE	776 3RD AVE BROOKLYN NY 11232	0.45 NE	47
199	SPILLS	MANHOLE 70609 9812750/ACTIVE	26TH ST AND 3RD AVE BROOKLYN NY 11232	0.45 NE	66
231	SPILLS	VAULT 5745 9808387/ACTIVE	2ND AVE & 36TH ST BROOKLYN NY 11232	0.45 NW	82
237	SPILLS	9810317/ACTIVE	40TH STREET & 7TH AVENUE BROOKLYN NY	0.45 SE	85
182	SPILLS	GREENWOOD SUB STATION 9913403/CLOSED	258 24TH STREET BROOKLYN NY 11232	0.46 NE	59
58	SPILLS	4TH AVE/24TH STREET 9910038/ACTIVE	4TH AVE/24TH STREET BROOKLYN NY 11232	0.47 NE	44
36	SPILLS	29 ST & 2ND AVE 9507300/ACTIVE	29 ST & 2ND AVE BROOKLYN NY 11232	0.47 NW	8
37	SPILLS	29TH ST & 2ND AVE 9415178/ACTIVE	29TH ST / 2ND AVE BROOKLYN NY 11232	0.47 NW	8
38	SPILLS	29TH ST & 2ND AVENUE 9416708/ACTIVE	29TH ST / 2ND AVE BROOKLYN NY 11232	0.47 NW	8
41	SPILLS	29TH ST AND 2ND AVE 9701457/CLOSED	29TH ST AND 2ND AVE BROOKLYN NY 11232	0.47 NW	8
42	SPILLS	29TH STREET / 2ND AVENUE 9416624/CLOSED	29TH STREET / 2ND AVENUE BROOKLYN NY 11232	0.47 NW	8
79	SPILLS	BARGE AT GOWANUS SUB ST 9813783/ACTIVE	29TH ST & 2ND AVE BROOKLYN NY 11232	0.47 NW	8
81	SPILLS	CON ED /29TH & 2ND AVENUE 9502938/ACTIVE	29TH ST & 2ND AVENUE BROOKLYN NY 11232	0.47 NW	8
82	SPILLS	CON ED GOWANUS GAS TURBIN 9704982/CLOSED	29TH ST & 2ND AVE BROOKLYN NY 11232	0.47 NW	8
84	SPILLS	CON EDISON TURBINE PLANT 9416627/CLOSED	29TH STREET / 2ND AVENUE BROOKLYN NY 11232	0.47 NW	8
90	SPILLS	GOWAMUS GAS TURBINE FAC. 9815574/ACTIVE	29TH ST/2ND AVE BROOKLYN NY 11232	0.47 NW	8
91	SPILLS	GOWANAS SUB-STATION 9602304/CLOSED	29TH ST /2ND AV BROOKLYN NY 11232	0.47 NW	8
92	SPILLS	GOWANAS GAS TURBINE SITE 9801743/ACTIVE	29 TH STREET+SECOND AVE BROOKLYN NY 11232	0.47 NW	8

Environmental FirstSearch Sites Summary Report

TARGET SITE: 835 5 AVE
BROOKLYN NY 11232

JOB: 2000-317

TOTAL: 338 **GEOCODED:** 301 **NON GEOCODED:** 37 **SELECTED:** 27

ID	DB Type	Site Name/ID/Status	Address	Dist/Dir	Map ID
93	SPILLS	GOWANES GAS TURBINE SITE 9806837/ACTIVE	29TH ST & SECOND AVE BROOKLYN NY 11232	0.47 NW	8
94	SPILLS	GOWANEUS GAS TURBINE 9611456/CLOSED	29TH ST & 2ND AV BROOKLYN NY 11232	0.47 NW	8
97	SPILLS	GOWANS TURBINE SITE 9705001/ACTIVE	29TH ST AND 2ND AVE BROOKLYN NY 11232	0.47 NW	8
98	SPILLS	GOWANUS BAY 9510741/CLOSED	29TH AND 2ND AVE BROOKLYN NY 11232	0.47 NW	8
99	SPILLS	GOWANUS BAY 9512198/CLOSED	29TH ST AND 2ND AVE BROOKLYN NY 11232	0.47 NW	8
100	SPILLS	GOWANUS CANAL 9505911/CLOSED	29 & 2 AVENUE BROOKLYN NY 11232	0.47 NW	8
101	SPILLS	GOWANUS CANAL 9702677/ACTIVE	29TH ST AND 2ND AVE BROOKLYN NY 11232	0.47 NW	8
102	SPILLS	GOWANUS CANAL 9808932/ACTIVE	29TH STR & 2ND AVE BROOKLYN NY 11232	0.47 NW	8
103	SPILLS	GOWANUS CANAL 9603148/ACTIVE	29TH ST & 2ND AVE BROOKLYN NY 11232	0.47 NW	8
104	SPILLS	GOWANUS CANAL 9512987/ACTIVE	29TH STREET & 2ND AVENUE BROOKLYN NY 11232	0.47 NW	8
106	SPILLS	GOWANUS CANNAL 9706169/CLOSED	29TH STREET & 2ND AVE BROOKLYN NY 11232	0.47 NW	8
107	SPILLS	GOWANUS FACILITY 9707974/CLOSED	29TH ST / 2ND AVE BROOKLYN NY 11232	0.47 NW	8
109	SPILLS	GOWANUS GAS TURB BARGE #3 9805265/CLOSED	29TH ST / 2ND AVE BROOKLYN NY 11232	0.47 NW	8
110	SPILLS	GOWANUS GAS TURBIN 9603549/CLOSED	29TH ST / 2ND AVE BROOKLYN NY 11232	0.47 NW	8
111	SPILLS	GOWANUS GAS TURBINE 9416330/ACTIVE	29TH ST / 2ND AVENUE BROOKLYN NY 11232	0.47 NW	8
112	SPILLS	GOWANUS GAS TURBINE FAC 9516210/ACTIVE	29TH ST & 2ND AVE BROOKLYN NY 11232	0.47 NW	8
113	SPILLS	GOWANUS GAS TURBINE PLNT 9707445/CLOSED	29TH ST/2ND AVE BROOKLYN NY 11232	0.47 NW	8
122	SPILLS	GOWANUS GAS TURBINE SITE 9810249/ACTIVE	29TH ST & 2ND AVE BROOKLYN NY 11232	0.47 NW	8
126	SPILLS	GOWANUS GAS TURBINE SITE 9609686/CLOSED	29TH ST/2ND AVE BROOKLYN NY 11232	0.47 NW	8
127	SPILLS	GOWANUS GAS TURBINE SITE 9510745/ACTIVE	29TH ST + 2ND AV BROOKLYN NY 11232	0.47 NW	8

Environmental FirstSearch

Sites Summary Report

TARGET SITE: 835 5 AVE
BROOKLYN NY 11232

JOB: 2000-317

TOTAL: 338

GEOCODED: 301

NON GEOCODED: 37

SELECTED: 27

ID	DB Type	Site Name/ID/Status	Address	Dist/Dir	Map ID
128	SPILLS	GOWANUS GAS TURBINE SITE 9516664/ACTIVE	29TH ST/2ND AV BROOKLYN NY 11232	0.47 NW	8
125	SPILLS	GOWANUS GAS TURBINE SITE 9713276/CLOSED	29TH ST/2ND AV BROOKLYN NY 11232	0.47 NW	8
117	SPILLS	GOWANUS GAS TURBINE SITE 9510696/CLOSED	29TH ST AND 2ND AVE BROOKLYN NY 11232	0.47 NW	8
124	SPILLS	GOWANUS GAS TURBINE SITE 9807999/ACTIVE	29TH ST & 2ND AVE BROOKLYN NY 11232	0.47 NW	8
123	SPILLS	GOWANUS GAS TURBINE SITE 9809262/ACTIVE	29TH ST/ 2ND AVE BROOKLYN NY 11232	0.47 NW	8
114	SPILLS	GOWANUS GAS TURBINE SITE 9410895/CLOSED	29TH ST 2ND AVE BROOKLYN NY 11232	0.47 NW	8
115	SPILLS	GOWANUS GAS TURBINE SITE 9504650/CLOSED	29TH ST & 2ND AVE BROOKLYN NY 11232	0.47 NW	8
116	SPILLS	GOWANUS GAS TURBINE SITE 9500385/CLOSED	29TH ST / 240 AVE BROOKLYN NY 11232	0.47 NW	8
138	SPILLS	GOWANUS GAS TURBINES 9811140/ACTIVE	29TH ST AND 2ND AVE BROOKLYN NY 11232	0.47 NW	8
144	SPILLS	GOWANUS GAS TURBINES 9602500/ACTIVE	29TH ST / 2ND AVE BROOKLYN NY 11232	0.47 NW	8
143	SPILLS	GOWANUS GAS TURBINES 9614104/CLOSED	29TH ST AND 2ND AVE BROOKLYN NY 11232	0.47 NW	8
131	SPILLS	GOWANUS GAS TURBINES 9800342/CLOSED	29TH ST & 2ND AVE BROOKLYN NY 11232	0.47 NW	8
130	SPILLS	GOWANUS GAS TURBINES 9601992/CLOSED	29TH STREET / 2ND AVENUE BROOKLYN NY 11232	0.47 NW	8
129	SPILLS	GOWANUS GAS TURBINES 9501545/ACTIVE	29TH ST / 2ND AVENUE BROOKLYN NY 11232	0.47 NW	8
137	SPILLS	GOWANUS GAS TURBINES 9909657/ACTIVE	29TH ST & SECOND AVE BROOKLYN NY 11232	0.47 NW	8
142	SPILLS	GOWANUS GAS TURBINES 9614099/ACTIVE	29TH STREET BROOKLYN NY 11232	0.47 NW	8
141	SPILLS	GOWANUS GAS TURBINES 9606753/ACTIVE	29TH ST AT 2ND AVE BROOKLYN NY 11232	0.47 NW	8
139	SPILLS	GOWANUS GAS TURBINES 9606399/CLOSED	29TH ST & 2ND AV BROOKLYN NY 11232	0.47 NW	8
140	SPILLS	GOWANUS GAS TURBINES 9511453/ACTIVE	29TH ST & 2ND AV BROOKLYN NY 11232	0.47 NW	8
147	SPILLS	GOWANUS SITE 9607252/CLOSED	29TH ST & 2ND AV BROOKLYN NY 11232	0.47 NW	8

Environmental FirstSearch

Sites Summary Report

TARGET SITE: 835 5 AVE
BROOKLYN NY 11232

JOB: 2000-317

TOTAL: 338

GEOCODED: 301

NON GEOCODED: 37

SELECTED: 27

ID	DB Type	Site Name/ID/Status	Address	Dist/Dir	Map ID
156	SPILLS	GOWANUS SUB STATION 9607267/ACTIVE	29TH ST & 2ND AV BROOKLYN NY 11232	0.47 NW	8
149	SPILLS	GOWANUS SUB STATION 9509960/ACTIVE	29 ST AT 2ND AVE BROOKLYN NY 11232	0.47 NW	8
161	SPILLS	GOWANUS SUBSTATION 9712263/CLOSED	29TH ST / 2ND AVE BROOKLYN NY 11232	0.47 NW	8
160	SPILLS	GOWANUS SUBSTATION 9514100/ACTIVE	29TH ST/2ND AV BROOKLYN NY 11232	0.47 NW	8
174	SPILLS	GOWANUS TURBINE 9607675/ACTIVE	29TH ST AND 2ND AVE BROOKLYN NY 11232	0.47 NW	8
176	SPILLS	GOWANUS TURBINE SITE 9606956/CLOSED	29TH ST/ 2ND AVE BROOKLYN NY 11232	0.47 NW	8
175	SPILLS	GOWANUS TURBINE SITE 9606876/CLOSED	29TH ST AND 2ND AVE BROOKLYN NY 11232	0.47 NW	8
183	SPILLS	GUOWANUS GAS TERMINAL 9607420/CLOSED	29TH ST & 2ND AV BROOKLYN NY 11232	0.47 NW	8
193	SPILLS	MANHOLE #67422 9814371/ACTIVE	29TH ST & 2ND AV BROOKLYN NY 11232	0.47 NW	8
27	SPILLS	249 24TH ST 9103111/CLOSED	249 24TH ST BROOKLYN NY 11232	0.48 NE	32
223	SPILLS	TEXACO SERVICE STATION 9702464/ACTIVE	735 5TH AVENUE BROOKLYN NY 11232	0.48 NE	77
200	SPILLS	MANHOLE 74514 9809378/ACTIVE	25TH ST WEST OF 3RD AVE BROOKLYN NY	0.49 NE	21
227	SPILLS	TM 4381 9913645/ACTIVE	25TH STREET / 3RD AVE BROOKLYN NY 11232	0.49 NE	21
53	SPILLS	418 43RD STREET 9613825/ACTIVE	418 43RD STREET BROOKLYN NY 11232	0.49 SW	40
196	SPILLS	MANHOLE 46920 9902479/ACTIVE	209 24TH ST BROOKLYN NY 11232	0.50 NE	64
121	SPILLS	GOWANUS GAS TURBINE SITE 9603936/CLOSED	28TH ST AND 2ND AV BROOKLYN NY 11232	0.50 NW	57
219	SPILLS	SERVICE BOX 49231 9906578/ACTIVE	768 39TH ST BROOKLYN NY 11232	0.50 SE	75
220	SPILLS	SERVICEBOX 49231 9907794/ACTIVE	768 39TH ST BROOKLYN NY 11232	0.50 SE	75
333	SPILLS	9913595/ACTIVE	212TH ST & 25TH AVE BROOKLYN NY	NON GC	
304	SPILLS	126TH STREET/FELIX STREET 9210971/CLOSED	126TH STREET/FELIX STREET BROOKLYN NY 11217	NON GC	

Environmental FirstSearch

Sites Summary Report

TARGET SITE: 835 5 AVE
BROOKLYN NY 11232

JOB: 2000-317

TOTAL: 338

GEOCODED: 301

NON GEOCODED: 37

SELECTED: 27

ID	DB Type	Site Name/ID/Status	Address	Dist/Dir	Map ID
305	SPILLS	2NS AVE & E. 154TH ST 9415842/ACTIVE	2ND AVE & E. 145TH ST NEW YORK NY	NON GC	
306	SPILLS	3601 3RD AVE 9611013/CLOSED	3601 3RD AVE BROOKLYN NY 11232	NON GC	
307	SPILLS	36TH STREET 9206784/CLOSED	36TH STREET BROOKLYN NY	NON GC	
308	SPILLS	4TH AVE/GARFIELD ST 8404005/ACTIVE	4TH AVE/GARFIELD ST BROOKLYN NY	NON GC	
309	SPILLS	AVENUE L EAST 43RD STREET 9206054/CLOSED	AVE L EAST 43RD STREET BROOKLYN NY 99999	NON GC	
310	SPILLS	BENSONHURST SUBSTATION 9912593/ACTIVE	BAYPATH PRKY/22ND AVE BROOKLYN NY	NON GC	
311	SPILLS	CORNER FILLMORE AVE + 9800472/ACTIVE	34TH STREET BROOKLYN NY	NON GC	
312	SPILLS	DYKER HEIGHTS GOLF COURSE 9807920/CLOSED	14TH AVE BY CROPSEY BROOKLYN NY	NON GC	
313	SPILLS	EAST 26TH STREET 9212258/CLOSED	EAST 26TH STREET BROOKLYN NY	NON GC	
314	SPILLS	EAST RIVER 9511518/ACTIVE	29TH ST BROOKLYN NY 99999	NON GC	
315	SPILLS	GOWANUS EXPRESSWAY 9805394/CLOSED	39TH ST AT EXIT BROOKLYN NY	NON GC	
316	SPILLS	MANHOLE 9808095/ACTIVE	9TH AV & 41ST ST BROOKLYN NY	NON GC	
317	SPILLS	MANHOLE #14529 9812288/ACTIVE	47TH AVE & 59TH PLACE BROOKLYN NY	NON GC	
318	SPILLS	MANHOLE #63698 9807840/ACTIVE	5TH AVE & 63RD ST BROOKLYN NY	NON GC	
319	SPILLS	MANHOLE 19144 9902078/ACTIVE	59TH ST & 56TH AVE BROOKLYN NY	NON GC	
320	SPILLS	MANHOLE 46097 9903657/ACTIVE	EAST SIDE OF 16TH AVENUE BROOKLYN NY 11214	NON GC	
321	SPILLS	MANHOLE 5354 9902448/ACTIVE	3RD AVE WEST SIDE BROOKLYN NY	NON GC	
322	SPILLS	MANHOLE 5864 9807721/ACTIVE	44TH ST & 5TH AVE BROOKLYN NY	NON GC	
323	SPILLS	MANHOLE 64571 9910705/ACTIVE	6TH AVE/26TH ST BROOKLYN NY	NON GC	
324	SPILLS	NEW TOWN CREEK 9508251/CLOSED	43RD ST BROOKLYN NY 99999	NON GC	

Environmental FirstSearch Sites Summary Report

TARGET SITE: 835 5 AVE
BROOKLYN NY 11232

JOB: 2000-317

TOTAL: 338

GEOCODED: 301

NON GEOCODED: 37

SELECTED: 27

ID	DB Type	Site Name/ID/Status	Address	Dist/Dir	Map ID
325	SPILLS	PERGAMENT STORES 9508762/ACTIVE	57 65TH AVE BROOKLYN NY	NON GC	
326	SPILLS	SAMS DIAGNOSTIC CENTER 9814642/ACTIVE	AREA OF 25TH STREET BROOKLYN NY 11232	NON GC	
327	SPILLS	SB 45173 0003682/ACTIVE	WILMINTON AVE/3RD AVE BROOKLYN NY	NON GC	
328	SPILLS	STORM SEWER 9807925/CLOSED	14TH AVE & CROSBY BROOKLYN NY	NON GC	
329	SPILLS	TENNANT HOUSE 9514602/CLOSED	2030 WEST 36TH STREET BROOKLYN NY 11224	NON GC	
330	SPILLS	VAULT 4402 9809222/ACTIVE	WEST 33RD STREET BROOKLYN NY	NON GC	
331	SPILLS	VAULT VS 0341 9807670/CLOSED	7TH AVE +92ND STREET BROOKLYN NY	NON GC	
332	SPILLS	VS4121 NORTH SIDE 9903606/ACTIVE	39TH STREET BROOKLYN NY	NON GC	
241	SPILLS80	34TH ST & 4TH AVE/BKLYN 8710384/CLOSED	34TH ST & 4TH AVE BROOKLYN NY 11232	0.14 NW	60
244	SPILLS80	4TH AVE & 34TH / 35TH ST. 8901237/CLOSED	4TH AVE & 34TH/35TH STREE BROOKLYN NY 11232	0.14 NW	60
249	SPILLS80	GREENWOOD CEMETERY/BKLYN 8902953/ACTIVE	34TH ST / 4TH AVE BROOKLYN NY 11232	0.14 NW	60
242	SPILLS80	3RD AVE & 29TH ST/BKLYN 8904687/CLOSED	3RD AVE & 29TH STREET BROOKLYN NY 11232	0.34 NW	3
240	SPILLS80	341 39TH ST/BKLYN 8809138/ACTIVE	341 39TH STREET BROOKLYN NY 11232	0.35 SW	2
246	SPILLS80	BELCHER SPILL INTO HARLEM 8605453/CLOSED	4095 5TH AVE BROOKLYN NY 11232	0.36 SW	88
245	SPILLS80	740 5TH AVENUE / BROOKLYN 8703559/ACTIVE	740 5TH AVE BROOKLYN NY 11232	0.45 NE	46
243	SPILLS80	4201 4TH AVE/B KLYN/OLD C 8707375/CLOSED	4201 4TH AVE BROOKLYN NY 11232	0.46 SW	87
247	SPILLS80	DEP PUMPING STA / BKLN 8909407/CLOSED	29 ST @ 2 AV BROOKLYN NY 11232	0.47 NW	8
248	SPILLS80	FOOT OF 29 ST. BKLYN/SHEE 8605946/CLOSED	FOOT OF 29 ST. NYC NY NY	0.47 NW	8
250	SPILLS80	TEXACO/4115 3RD AVENUE 8801134/CLOSED	4115 3RD AVENUE BRONX NY 11232	0.48 SW	89
238	SPILLS80	25TH ST STATION/R TRAIN 8902919/ACTIVE	25TH ST STATION NEW YORK NY 11232	0.49 NE	21

Environmental FirstSearch Sites Summary Report

TARGET SITE: 835 5 AVE
BROOKLYN NY 11232

JOB: 2000-317

TOTAL: 338

GEOCODED: 301

NON GEOCODED: 37

SELECTED: 27

ID	DB Type	Site Name/ID/Status	Address	Dist/Dir	Map ID
239	SPILLS80	276 A 41ST ST/BKLYN 8804937/CLOSED	276 A 41ST STREET BROOKLYN NY 11232	0.50 SW	86
334	SPILLS80	39TH ST MARINE TERMIN/UPS 8801529/CLOSED	39TH ST MARINE TERMINAL BROOKLYN NY	NON GC	
335	SPILLS80	6TH ST & 27TH ST/BKLYN 8901733/CLOSED	6TH STREET & 27TH STREET BROOKLYN NY	NON GC	
256	UST	DELIZZA REALTY INC PBS2-258520/UNREGULATED BY PBS	840 5TH AVENUE BROOKLYN NY 11232	0.12 SW	92
260	UST	MOBIL SERVICE STATION #17-PC4 PBS2-602626/ACTIVE PBS FACILITY	875 4TH AVENUE BROOKLYN NY 11232	0.13 NW	93
255	UST	AMOCO SERVICE STATION PBS2-509108/ACTIVE PBS FACILITY	842 FIFTH AVENUE BROOKLYN NY 11232	0.13 SW	6
251	UST	170 31ST ST REAL ESTATE INC PBS2-332569/ACTIVE PBS FACILITY	170 31ST ST BROOKLYN NY 11232	0.16 NW	90
257	UST	JACKIE GLEASON (FIFTH AVENUE) BUS D CBS2-000283/ACTIVE FACILITY	871 FIFTH AVENUE BROOKLYN NY 11232	0.16 SW	23
258	UST	JACKIE GLEASON BUS DEPOT PBS2-190233/ACTIVE PBS FACILITY	871 5TH AVENUE BROOKLYN NY 11232	0.16 SW	23
262	UST	NABISCO/LIFESAVERS COMPANY PBS2-476773/UNREGULATED BY PBS	170 34TH STREET, (165 35TH STR BROOKLYN NY 11232	0.17 NW	15
261	UST	MONDA GHORRA PBS2-044326/ACTIVE PBS FACILITY	199 30TH STREET BROOKLYN NY 11232	0.18 NE	94
259	UST	LINSON SERVICE CENTER PBS2-190888/ACTIVE PBS FACILITY	833 4TH AVENUE BROOKLYN NY 11232	0.21 NW	17
254	UST	846 FOURTH AVENUE CO PBS2-456578/ADMINISTRATIVELY CLO	846 4TH AVENUE BROOKLYN NY 11232	0.22 NW	91
265	UST	WHITE CASTLE SYSTEMS INC PBS2-455016/UNREGULATED BY PBS	846 4TH AVENUE BROOKLYN NY 11232	0.22 NW	91
263	UST	P.S. 24 (OLD MERIT FOURTH STATION) PBS2-297291/UNREGULATED BY PBS	969-75 FOURTH AVE BROOKLYN NY 11232	0.24 SW	13
264	UST	PUBLIC SCHOOL 24 PBS2-604352/ACTIVE PBS FACILITY	427 38TH STREET BROOKLYN NY 11232	0.24 SW	95
252	UST	171-173 29TH ST REAL EST INC PBS2-271543/ACTIVE PBS FACILITY	171 29TH ST BROOKLYN NY 11232	0.25 NE	29
253	UST	72 PCT PBS2-217743/ACTIVE PBS FACILITY	830 4TH AVE BROOKLYN NY 11232	0.25 NE	20

**Environmental FirstSearch
Site Detail Report**

TARGET SITE: 835 5 AVE
BROOKLYN NY 11232

JOB: 2000-317

CERCLIS SITE

SEARCH ID: 3

DIST/DIR: 0.34 NW

MAP ID: 3

NAME: U.S. INFORMATION AGENCY
ADDRESS: 29 TH STREET AND 3RD AVENUE
BROOKLYN NY 11232

REV:
ID1: NY4470000635
ID2: 0203254
STATUS: NFRAP-N
PHONE:

CONTACT:

DESCRIPTION:

ACTION/QUALITY
DISCOVERY

AGENCY/RPS
Federal Facilities

START/RAA

END
10-01-1989

PRELIMINARY ASSESSMENT
NFRAP (No Further Remedial Action Planned)

EPA Fund-Financed

12-31-1989

CERCLIS SITE

SEARCH ID: 2

DIST/DIR: 0.35 SW

MAP ID: 2

NAME: G & LEYES INC
ADDRESS: 341 - 39TH ST
BROOKLYN NY 11232

REV:
ID1: NYD042777128
ID2: 0201536
STATUS: NFRAP-N
PHONE:

CONTACT:

DESCRIPTION:

ACTION/QUALITY
DISCOVERY

AGENCY/RPS
EPA Fund-Financed

START/RAA

END
05-01-1981

PRELIMINARY ASSESSMENT
NFRAP (No Further Remedial Action Planned)

EPA Fund-Financed

09-02-1987

***Environmental FirstSearch
Site Detail Report***

TARGET SITE: 835 5 AVE
BROOKLYN NY 11232

JOB: 2000-317

CERCLIS SITE

SEARCH ID: 1	DIST/DIR: 0.46 NW	MAP ID: 1
---------------------	--------------------------	------------------

NAME: BLATCHFORD BASE PLANT
ADDRESS: 32 33RD ST
BROOKLYN NY 11232

REV:
ID1: NYD980531644
ID2: 0201944
STATUS: NFRAP-N
PHONE:

CONTACT:

DESCRIPTION:

ACTION/QUALITY	AGENCY/RPS	START/RAA	END
DISCOVERY	EPA Fund-Financed		06-01-1981
PRELIMINARY ASSESSMENT NFRAP (No Further Remedial Action Planned)	EPA Fund-Financed		09-22-1987

**Environmental FirstSearch
Site Detail Report**

TARGET SITE: 835 5 AVE
BROOKLYN NY 11232

JOB: 2000-317

LEAKING UNDERGROUND STORAGE TANKS

SEARCH ID: 284 **DIST/DIR:** 0.14 NW **MAP ID:** 50

NAME: 9111 4TH AVE/AMOCO
ADDRESS: 9111 4TH AVE
BAYRIDGE NY

REV: 12/14/99
ID1: 9203769
ID2:
STATUS: ACTIVE
PHONE:

CONTACT:

SPILL DATE: 06/30/92
SPILL TIME: 20:00

DATE REPORTED: 06/30/92
TIME REPORTED: 21:37

MATERIAL SPILLED: 0009
MATERIAL CLASS: P

AMOUNT SPILLED: -1 L
AMOUNT RECOVERED: 0 L

CAUSE OF SPILL: TANK TEST FAILURE
RESOURCE AFFECTED: ON LAND
WATERBODY AFFECTED:
SOURCE OF SPILL: GASOLINE STATION
REPORTED BY: TANK TESTER
CALLER REMARKS:

REGION: 2

UST TRUST? YES

SPILL INVESTIGATOR: O DOWD
SPILL CONTACT:

TELEPHONE:

SPILLER: AMOCO
ADDRESS:

SPILLER CONTACT:

TELEPHONE:

CALLER:
AGENCY:
TELEPHONE:

NOTIFIER:
AGENCY:
TELEPHONE:

LAST DEC UPDATE: 12/14/99
DOES CLEAN UP MEET STANDARDS? NO
DEC REMARKS:

CLOSE DATE: //
PENALTY RECOMMENDED? NO

Environmental FirstSearch
Site Detail Report

TARGET SITE: 835 5 AVE
BROOKLYN NY 11232

JOB: 2000-317

LEAKING UNDERGROUND STORAGE TANKS

SEARCH ID: 292

DIST/DIR: 0.14 NW

MAP ID: 60

NAME: GREENWOOD CEMETERY/BKLYN
ADDRESS: 34TH ST / 4TH AVE
NEW YORK CITY NY

REV: 02/10/98
ID1: 8902953
ID2:
STATUS: ACTIVE
PHONE:

CONTACT:

SPILL DATE: 06/21/89
SPILL TIME: 14:00

DATE REPORTED: 06/21/89
TIME REPORTED: 15:00

MATERIAL SPILLED: 0009
MATERIAL CLASS: P

AMOUNT SPILLED: -1 L
AMOUNT RECOVERED: 0 L

CAUSE OF SPILL: TANK TEST FAILURE
RESOURCE AFFECTED: GROUNDWATER
WATERBODY AFFECTED:
SOURCE OF SPILL: COMMERCIAL/INDUSTRIAL
REPORTED BY: TANK TESTER
CALLER REMARKS:

REGION: 2

UST TRUST? YES

SPILL INVESTIGATOR: SULLIVAN
SPILL CONTACT:

TELEPHONE:

SPILLER: GREENWOOD CEMETERY
ADDRESS: 34TH ST & 4TH AVENUE
BROOKLYN, NY

SPILLER CONTACT:

TELEPHONE: (718) 768-7300

CALLER:
AGENCY:
TELEPHONE:

NOTIFIER:
AGENCY:
TELEPHONE:

LAST DEC UPDATE: 02/10/98
DOES CLEAN UP MEET STANDARDS? NO
DEC REMARKS:

CLOSE DATE: //
PENALTY RECOMMENDED? NO

2/10/98 : BATTISTA SPILL FOR 5000 GALLON TANK TIGHTNESS TEST FAILURE TO BE COMBIMED WITH THIS SPILL #. REFER TO 8902953. 5K TANK ON REGISTRATION SHOWS THAT IT IS STILL ACTIVE. 2-004472

Environmental FirstSearch
Site Detail Report

TARGET SITE: 835 5 AVE
BROOKLYN NY 11232

JOB: 2000-317

LEAKING UNDERGROUND STORAGE TANKS

SEARCH ID: 291

DIST/DIR: 0.16 NW

MAP ID: 58

NAME: GREENWOOD CEMETERY
ADDRESS: 921 4TH AVENUE
BROOKLYN NY

REV: //
ID1: 9413808
ID2:
STATUS: ACTIVE
PHONE:

CONTACT:

SPILL DATE: 01/17/95
SPILL TIME: 12:00

DATE REPORTED: 01/17/95
TIME REPORTED: 14:40

MATERIAL SPILLED: 0009
MATERIAL CLASS: P

AMOUNT SPILLED: -1
AMOUNT RECOVERED: 0

CAUSE OF SPILL: TANK FAILURE
RESOURCE AFFECTED: ON LAND
WATERBODY AFFECTED:
SOURCE OF SPILL: COMMERCIAL/INDUSTRIAL
REPORTED BY: LOCAL AGENCY
CALLER REMARKS:

REGION: 2

UST TRUST? YES

SPILL INVESTIGATOR: TIBBE
SPILL CONTACT:

TELEPHONE:

SPILLER: SAME
ADDRESS:

SPILLER CONTACT:

TELEPHONE:

CALLER:
AGENCY:
TELEPHONE:

NOTIFIER:
AGENCY:
TELEPHONE:

LAST DEC UPDATE: //
DOES CLEAN UP MEET STANDARDS? NO
DEC REMARKS:

CLOSE DATE: //
PENALTY RECOMMENDED? NO

Environmental FirstSearch
Site Detail Report

TARGET SITE: 835 5 AVE
BROOKLYN NY 11232

JOB: 2000-317

LEAKING UNDERGROUND STORAGE TANKS

SEARCH ID: 283 **DIST/DIR:** 0.16 SW **MAP ID:** 23

NAME: 871 5TH AV/JACKIE GLEASON
ADDRESS: 871 5TH AVE
BKLYN NY

REV: 02/08/00
ID1: 9106350
ID2:
STATUS: ACTIVE
PHONE:

CONTACT:

SPILL DATE: 09/12/91
SPILL TIME: 14:00

DATE REPORTED: 09/12/91
TIME REPORTED: 14:42

MATERIAL SPILLED: 0016
MATERIAL CLASS: P

AMOUNT SPILLED: -1 G
AMOUNT RECOVERED: 0 G

CAUSE OF SPILL: TANK TEST FAILURE
RESOURCE AFFECTED: GROUNDWATER
WATERBODY AFFECTED:
SOURCE OF SPILL: NON MAJOR FACILITY > 1,100GAL
REPORTED BY: TANK TESTER
CALLER REMARKS:

REGION: 2 **UST TRUST?** NO

SPILL INVESTIGATOR: HALE
SPILL CONTACT:

TELEPHONE:

SPILLER: NYCTA/URS CONSULTANTS
ADDRESS:

SPILLER CONTACT:

TELEPHONE: (716) 856-5636

CALLER:
AGENCY:
TELEPHONE:

NOTIFIER:
AGENCY:
TELEPHONE:

LAST DEC UPDATE: 02/08/00
DOES CLEAN UP MEET STANDARDS? YES
DEC REMARKS:

CLOSE DATE: //
PENALTY RECOMMENDED? NO

11/18/94: REASSIGNED FROM SIGONA TO ZHITOMIRSKY ON 11/18/94.

Environmental FirstSearch
Site Detail Report

TARGET SITE: 835 5 AVE
BROOKLYN NY 11232

JOB: 2000-317

LEAKING UNDERGROUND STORAGE TANKS

SEARCH ID: 278

DIST/DIR: 0.25 NE

MAP ID: 20

NAME: 72ND PCT NYPD
ADDRESS: 830 4TH AVE
BROOKLYN NY

REV: 07/10/96
ID1: 9514143
ID2:
STATUS: ACTIVE
PHONE:

CONTACT:

SPILL DATE: 02/05/96
SPILL TIME: 11:00

DATE REPORTED: 02/06/96
TIME REPORTED: 15:13

MATERIAL SPILLED: 0009
MATERIAL CLASS: P

AMOUNT SPILLED: 0 G
AMOUNT RECOVERED: 0 G

CAUSE OF SPILL: TANK FAILURE
RESOURCE AFFECTED: ON LAND
WATERBODY AFFECTED:
SOURCE OF SPILL: NON-COMMERCIAL/INSTITUTIONAL
REPORTED BY: RESPONSIBLE PARTY
CALLER REMARKS:

REGION: 2

UST TRUST? NO

SPILL INVESTIGATOR: KRIMGOLD
SPILL CONTACT:

TELEPHONE:

SPILLER: NYC
ADDRESS:

SPILLER CONTACT:

TELEPHONE:

CALLER:
AGENCY:
TELEPHONE:

NOTIFIER:
AGENCY:
TELEPHONE:

LAST DEC UPDATE: 07/10/96
DOES CLEAN UP MEET STANDARDS? NO
DEC REMARKS:

CLOSE DATE: //
PENALTY RECOMMENDED? NO

**Environmental FirstSearch
Site Detail Report**

TARGET SITE: 835 5 AVE
BROOKLYN NY 11232

JOB: 2000-317

LEAKING UNDERGROUND STORAGE TANKS

SEARCH ID: 294

DIST/DIR: 0.25 NE

MAP ID: 69

NAME: NYCPD 77TH PCT
ADDRESS: 830 4TH AVENUE
BROOKLYN NY

REV: //
ID1: 9502759
ID2:
STATUS: ACTIVE
PHONE:

CONTACT:

SPILL DATE: 06/01/95
SPILL TIME: 14:00

DATE REPORTED: 06/05/95
TIME REPORTED: 09:45

MATERIAL SPILLED: 0009
MATERIAL CLASS: P

AMOUNT SPILLED: -1 G
AMOUNT RECOVERED: 0 G

CAUSE OF SPILL: TANK FAILURE
RESOURCE AFFECTED: ON LAND
WATERBODY AFFECTED:
SOURCE OF SPILL: NON-COMMERCIAL/INSTITUTIONAL
REPORTED BY: DEC
CALLER REMARKS:

REGION: 2

UST TRUST? YES

SPILL INVESTIGATOR: KRIMGOLD
SPILL CONTACT:

TELEPHONE:

SPILLER: SAME
ADDRESS:

SPILLER CONTACT:

TELEPHONE:

CALLER:
AGENCY:
TELEPHONE:

NOTIFIER:
AGENCY:
TELEPHONE:

LAST DEC UPDATE: //
DOES CLEAN UP MEET STANDARDS? NO
DEC REMARKS:

CLOSE DATE: //
PENALTY RECOMMENDED? NO

Environmental FirstSearch
Site Detail Report

TARGET SITE: 835 5 AVE
BROOKLYN NY 11232

JOB: 2000-317

LEAKING UNDERGROUND STORAGE TANKS

SEARCH ID: 266

DIST/DIR: 0.25 NW

MAP ID: 28

NAME: 114 32ND ST AT 3RD AVE.
ADDRESS: 114 32ND ST AT 3RD AVE.
BROOKLYN NY

REV: 01/06/97
ID1: 9305702
ID2:
STATUS: ACTIVE
PHONE:

CONTACT:

SPILL DATE: 08/09/93
SPILL TIME: 10:30

DATE REPORTED: 08/09/93
TIME REPORTED: 10:30

MATERIAL SPILLED: 0066
MATERIAL CLASS: P

AMOUNT SPILLED: 0 L
AMOUNT RECOVERED: 0 L

CAUSE OF SPILL: TANK OVERFILL
RESOURCE AFFECTED: ON LAND
WATERBODY AFFECTED:
SOURCE OF SPILL: GASOLINE STATION
REPORTED BY: AFFECTED PERSONS
CALLER REMARKS:

REGION: 2

UST TRUST? NO

SPILL INVESTIGATOR: ZHITOMIRSKY
SPILL CONTACT:

TELEPHONE:

SPILLER: DIDA S SERVICE STATION
ADDRESS: 339 3RD AVENUE
BROOKLYN, NY

TELEPHONE:

CALLER:
AGENCY:
TELEPHONE:

NOTIFIER:
AGENCY:
TELEPHONE:

LAST DEC UPDATE: 01/06/97
DOES CLEAN UP MEET STANDARDS? NO
DEC REMARKS:

CLOSE DATE: //
PENALTY RECOMMENDED? NO

Environmental FirstSearch
Site Detail Report

TARGET SITE: 835 5 AVE
BROOKLYN NY 11232

JOB: 2000-317

LEAKING UNDERGROUND STORAGE TANKS

SEARCH ID: 285

DIST/DIR: 0.25 SW

MAP ID: 51

NAME: 971-975 4TH AVE.
ADDRESS: 971 4TH AVE
BROOKLYN NY

REV: 08/09/95
ID1: 9207015
ID2:
STATUS: ACTIVE
PHONE:

CONTACT:

SPILL DATE: 09/17/92
SPILL TIME: 10:00

DATE REPORTED: 09/17/92
TIME REPORTED: 15:19

MATERIAL SPILLED: 0009
MATERIAL CLASS: P

AMOUNT SPILLED: -1
AMOUNT RECOVERED: 0

CAUSE OF SPILL: TANK FAILURE
RESOURCE AFFECTED: GROUNDWATER
WATERBODY AFFECTED:
SOURCE OF SPILL: GASOLINE STATION
REPORTED BY: OTHER
CALLER REMARKS:

REGION: 2

UST TRUST? YES

SPILL INVESTIGATOR: O DOWD
SPILL CONTACT:

TELEPHONE:

SPILLER: SCA
ADDRESS:

SPILLER CONTACT:

TELEPHONE:

CALLER:
AGENCY:
TELEPHONE:

NOTIFIER:
AGENCY:
TELEPHONE:

LAST DEC UPDATE: 08/09/95
DOES CLEAN UP MEET STANDARDS? NO
DEC REMARKS:

CLOSE DATE: //
PENALTY RECOMMENDED? NO

Environmental FirstSearch
Site Detail Report

TARGET SITE: 835 5 AVE
BROOKLYN NY 11232

JOB: 2000-317

LEAKING UNDERGROUND STORAGE TANKS

SEARCH ID: 276

DIST/DIR: 0.29 NW

MAP ID: 37

NAME: 3RD AVE & 31 ST ENTRANCE
ADDRESS: 3RD AVE / 31 ST
BROOKLYN NY

REV: 08/09/95
ID1: 9304694
ID2:
STATUS: ACTIVE
PHONE:

CONTACT:

SPILL DATE: 07/14/93
SPILL TIME: 12:00

DATE REPORTED: 07/14/93
TIME REPORTED: 14:19

MATERIAL SPILLED: 0066
MATERIAL CLASS: P

AMOUNT SPILLED: 0
AMOUNT RECOVERED: 0

CAUSE OF SPILL: TANK FAILURE
RESOURCE AFFECTED: ON LAND
WATERBODY AFFECTED:
SOURCE OF SPILL: NON-COMMERCIAL/INSTITUTIONAL
REPORTED BY: OTHER
CALLER REMARKS:

REGION: 2

UST TRUST? NO

SPILL INVESTIGATOR: KERRI ODOWD
SPILL CONTACT:

TELEPHONE:

SPILLER: FEDERAL POWER PLY GSA
ADDRESS: GEN.STV.ADMINISTRATION

SPILLER CONTACT:

TELEPHONE:

CALLER:
AGENCY:
TELEPHONE:

NOTIFIER:
AGENCY:
TELEPHONE:

LAST DEC UPDATE: 08/09/95
DOES CLEAN UP MEET STANDARDS? NO
DEC REMARKS:

CLOSE DATE: //
PENALTY RECOMMENDED? NO

10/10/95: THIS IS ADDITIONAL INFORMATION ABOUT MATERIAL SPILLED FROM THE TRANSLATION OF THE OLD SPILL FILE:
UNK HEAVY OIL-FUEL O.

Environmental FirstSearch
Site Detail Report

TARGET SITE: 835 5 AVE
BROOKLYN NY 11232

JOB: 2000-317

LEAKING UNDERGROUND STORAGE TANKS

SEARCH ID: 288

DIST/DIR: 0.30 NW

MAP ID: 10

NAME: GENERL SERVICES OF FEDS
ADDRESS: 850 3RD AVE
BROOKLYN NY

REV: 10/28/99
ID1: 9908767
ID2:
STATUS: ACTIVE
PHONE:

CONTACT:

SPILL DATE: 10/19/99
SPILL TIME: 12:00

DATE REPORTED: 10/19/99
TIME REPORTED: 13:33

MATERIAL SPILLED: 0001
MATERIAL CLASS: P

AMOUNT SPILLED: 0 G
AMOUNT RECOVERED: 0 G

CAUSE OF SPILL: TANK TEST FAILURE
RESOURCE AFFECTED: ON LAND
WATERBODY AFFECTED:
SOURCE OF SPILL: NON MAJOR FACILITY > 1,100GAL
REPORTED BY: TANK TESTER
CALLER REMARKS:

REGION: 2

UST TRUST? NO

SPILL INVESTIGATOR: SIGONA
SPILL CONTACT: STEVE FERMAN

TELEPHONE: (718) 340-5268

SPILLER: GENERAL SERVICES ADMIN.
ADDRESS: 26 FEDERAL PLAZA, RM 1611
NEW YORK, NY 10278-
SPILLER CONTACT: JOHN HARRIS

TELEPHONE: (718) 965-5147

CALLER:
AGENCY:
TELEPHONE:

NOTIFIER:
AGENCY:
TELEPHONE:

LAST DEC UPDATE: 10/28/99
DOES CLEAN UP MEET STANDARDS? NO
DEC REMARKS:

CLOSE DATE: //
PENALTY RECOMMENDED? NO

Environmental FirstSearch
Site Detail Report

TARGET SITE: 835 5 AVE
BROOKLYN NY 11232

JOB: 2000-317

LEAKING UNDERGROUND STORAGE TANKS

SEARCH ID: 298

DIST/DIR: 0.34 SW

MAP ID: 84

NAME:
ADDRESS: 540 40TH ST
BROOKLYN NY

REV: 02/08/99
ID1: 9813577
ID2:
STATUS: ACTIVE
PHONE:

CONTACT:

SPILL DATE: 02/04/99
SPILL TIME: 12:00

DATE REPORTED: 02/05/99
TIME REPORTED: 16:21

MATERIAL SPILLED: 0001
MATERIAL CLASS: P

AMOUNT SPILLED: 0 G
AMOUNT RECOVERED: 0 G

CAUSE OF SPILL: TANK TEST FAILURE
RESOURCE AFFECTED: ON LAND
WATERBODY AFFECTED:
SOURCE OF SPILL: PRIVATE DWELLING
REPORTED BY: TANK TESTER
CALLER REMARKS:

REGION: 2

UST TRUST? NO

SPILL INVESTIGATOR: TOMASELLO
SPILL CONTACT: DAVID NOCERA

TELEPHONE: (718) 435-4849

SPILLER:
ADDRESS: 540 40TH ST
BROOKLYN, NY
SPILLER CONTACT: DAVID NOCERA

TELEPHONE: (718) 435-4849

CALLER:
AGENCY:
TELEPHONE:

NOTIFIER:
AGENCY:
TELEPHONE:

LAST DEC UPDATE: 02/08/99
DOES CLEAN UP MEET STANDARDS? NO
DEC REMARKS:

CLOSE DATE: //
PENALTY RECOMMENDED? NO

**Environmental FirstSearch
Site Detail Report**

TARGET SITE: 835 5 AVE
BROOKLYN NY 11232

JOB: 2000-317

LEAKING UNDERGROUND STORAGE TANKS

SEARCH ID: 286 **DIST/DIR:** 0.37 SW **MAP ID:** 9

NAME: 990 THIRD AVE
ADDRESS: 990 THIRD AVE
BROOKLYN NY

REV: 11/27/95
ID1: 9510315
ID2:
STATUS: ACTIVE
PHONE:

CONTACT:

SPILL DATE: 11/16/95
SPILL TIME: 12:00

DATE REPORTED: 11/16/95
TIME REPORTED: 15:45

MATERIAL SPILLED: 0001
MATERIAL CLASS: P

AMOUNT SPILLED: 0 G
AMOUNT RECOVERED: 0 G

CAUSE OF SPILL: TANK FAILURE
RESOURCE AFFECTED: ON LAND
WATERBODY AFFECTED:
SOURCE OF SPILL: COMMERCIAL/INDUSTRIAL
REPORTED BY: LOCAL AGENCY
CALLER REMARKS:

REGION: 2

UST TRUST? NO

SPILL INVESTIGATOR: O DOWD
SPILL CONTACT: AL GULUM

TELEPHONE: (516) 221-7500

SPILLER: DAVIDSON PIPE SUPPLY
ADDRESS: 5002 2D AVE
BROOKLY, NY 11232-
SPILLER CONTACT: PETER DAVIDSON

TELEPHONE: (718) 439-6300

CALLER:
AGENCY:
TELEPHONE:

NOTIFIER:
AGENCY:
TELEPHONE:

LAST DEC UPDATE: 11/27/95
DOES CLEAN UP MEET STANDARDS? NO
DEC REMARKS:

CLOSE DATE: //
PENALTY RECOMMENDED? NO

CALLED DAREN MURPHY AT SOIL MECHANICS, HE IS HANDLING THE JOB

**Environmental FirstSearch
Site Detail Report**

TARGET SITE: 835 5 AVE
BROOKLYN NY 11232

JOB: 2000-317

LEAKING UNDERGROUND STORAGE TANKS

SEARCH ID: 287

DIST/DIR: 0.43 NE

MAP ID: 33

NAME: CITGO STATION
ADDRESS: 4TH AV & 25TH ST
SUNSET PARK NY

REV: 09/24/96
ID1: 9607556
ID2:
STATUS: ACTIVE
PHONE:

CONTACT:

SPILL DATE: 09/16/96
SPILL TIME: 10:00

DATE REPORTED: 09/16/96
TIME REPORTED: 11:53

MATERIAL SPILLED: 0001
MATERIAL CLASS: P

AMOUNT SPILLED: 0 G
AMOUNT RECOVERED: 0 G

CAUSE OF SPILL: TANK TEST FAILURE
RESOURCE AFFECTED: ON LAND
WATERBODY AFFECTED:
SOURCE OF SPILL: GASOLINE STATION
REPORTED BY: TANK TESTER
CALLER REMARKS:

REGION: 2

UST TRUST? NO

SPILL INVESTIGATOR: TOMASELLO
SPILL CONTACT:

TELEPHONE:

SPILLER: CITGO STATION
ADDRESS: 4TH AV & 25TH ST
SUNSET PARK, NY

SPILLER CONTACT:

TELEPHONE:

CALLER:
AGENCY:
TELEPHONE:

NOTIFIER:
AGENCY:
TELEPHONE:

LAST DEC UPDATE: 09/24/96
DOES CLEAN UP MEET STANDARDS? NO
DEC REMARKS:

CLOSE DATE: //
PENALTY RECOMMENDED? NO

Environmental FirstSearch
Site Detail Report

TARGET SITE: 835 5 AVE
BROOKLYN NY 11232

JOB: 2000-317

LEAKING UNDERGROUND STORAGE TANKS

SEARCH ID: 280

DIST/DIR: 0.45 NE

MAP ID: 46

NAME: 740 5TH AVE
ADDRESS: 740 5TH AVE
BROOKLYN NY

REV: 08/26/98
ID1: 9806222
ID2:
STATUS: ACTIVE
PHONE:

CONTACT:

SPILL DATE: 08/19/98
SPILL TIME: 13:08

DATE REPORTED: 08/19/98
TIME REPORTED: 13:00

MATERIAL SPILLED: 0009
MATERIAL CLASS: P

AMOUNT SPILLED: 0 G
AMOUNT RECOVERED: 0 G

CAUSE OF SPILL:
RESOURCE AFFECTED:
WATERBODY AFFECTED:
SOURCE OF SPILL:
REPORTED BY:
CALLER REMARKS:

TANK OVERFILL
ON LAND

COMMERCIAL/INDUSTRIAL
OTHER

REGION: 2

UST TRUST? NO

SPILL INVESTIGATOR: TIBBE
SPILL CONTACT: DAVID EKSTRAND

TELEPHONE: (718) 448-3400

SPILLER: UNKNOWN
ADDRESS:

SPILLER CONTACT:

TELEPHONE:

CALLER:
AGENCY:
TELEPHONE:

NOTIFIER:
AGENCY:
TELEPHONE:

LAST DEC UPDATE: 08/26/98
DOES CLEAN UP MEET STANDARDS? NO
DEC REMARKS:

CLOSE DATE: //
PENALTY RECOMMENDED? NO

Environmental FirstSearch
Site Detail Report

TARGET SITE: 835 5 AVE
BROOKLYN NY 11232

JOB: 2000-317

LEAKING UNDERGROUND STORAGE TANKS

SEARCH ID: 281

DIST/DIR: 0.45 NE

MAP ID: 46

NAME: 740 5TH AVENUE / BROOKLYN
ADDRESS: 740 5TH AVE
NEW YORK CITY NY

REV: 09/29/95
ID1: 8703559
ID2:
STATUS: ACTIVE
PHONE:

CONTACT:

SPILL DATE: 07/31/87
SPILL TIME: 09:20

DATE REPORTED: 07/31/87
TIME REPORTED: 12:30

MATERIAL SPILLED: 0009
MATERIAL CLASS: P

AMOUNT SPILLED: -1
AMOUNT RECOVERED: 0

CAUSE OF SPILL: TANK TEST FAILURE
RESOURCE AFFECTED: GROUNDWATER
WATERBODY AFFECTED:
SOURCE OF SPILL: GASOLINE STATION
REPORTED BY: RESPONSIBLE PARTY
CALLER REMARKS:

REGION: 2

UST TRUST? YES

SPILL INVESTIGATOR: SULLIVAN
SPILL CONTACT:

TELEPHONE:

SPILLER: MOBIL OIL
ADDRESS: 464 DOWDY BOULEVARD
INWOOD, NEW YORK,

SPILLER CONTACT:

TELEPHONE: (516) 731-0739

CALLER:
AGENCY:
TELEPHONE:

NOTIFIER:
AGENCY:
TELEPHONE:

LAST DEC UPDATE: 09/29/95
DOES CLEAN UP MEET STANDARDS? NO
DEC REMARKS:

CLOSE DATE: / /
PENALTY RECOMMENDED? NO

**Environmental FirstSearch
Site Detail Report**

TARGET SITE: 835 5 AVE
BROOKLYN NY 11232

JOB: 2000-317

LEAKING UNDERGROUND STORAGE TANKS

SEARCH ID: 289

DIST/DIR: 0.47 NW

MAP ID: 8

NAME: GOWANES GAS TURBINE SITE
ADDRESS: 29TH ST & SECOND AVE
BROOKLYN NY

REV: 09/04/98
ID1: 9806837
ID2:
STATUS: ACTIVE
PHONE:

CONTACT:

SPILL DATE: 09/03/98
SPILL TIME: 13:45

DATE REPORTED: 09/03/98
TIME REPORTED: 14:14

MATERIAL SPILLED: 0001
MATERIAL CLASS: P

AMOUNT SPILLED: 50 G
AMOUNT RECOVERED: 0 G

CAUSE OF SPILL: TANK OVERFILL
RESOURCE AFFECTED: ON LAND
WATERBODY AFFECTED:
SOURCE OF SPILL: COMMERCIAL/INDUSTRIAL
REPORTED BY: RESPONSIBLE PARTY
CALLER REMARKS:

REGION: 2 **UST TRUST?** NO

SPILL INVESTIGATOR: O CONNELL
SPILL CONTACT: WILLIAM MURPHY

TELEPHONE: (212) 580-6763

SPILLER: CON ED
ADDRESS: 29TH ST & SECOND AVE
BROOKLYN, NY
SPILLER CONTACT: WILLIAM MURPHY

TELEPHONE: (212) 580-6763

CALLER:
AGENCY:
TELEPHONE:

NOTIFIER:
AGENCY:
TELEPHONE:

LAST DEC UPDATE: 09/04/98
DOES CLEAN UP MEET STANDARDS? NO
DEC REMARKS:

CLOSE DATE: / /
PENALTY RECOMMENDED? NO

**Environmental FirstSearch
Site Detail Report**

TARGET SITE: 835 5 AVE
BROOKLYN NY 11232

JOB: 2000-317

LEAKING UNDERGROUND STORAGE TANKS

SEARCH ID: 290

DIST/DIR: 0.47 NW

MAP ID: 8

NAME: GOWANS TURBINE SITE
ADDRESS: 29TH ST AND 2ND AVE
KINGS NY

REV: 07/29/97
ID1: 9705001
ID2:
STATUS: ACTIVE
PHONE:

CONTACT:

SPILL DATE: 07/25/97
SPILL TIME: 18:00

DATE REPORTED: 07/25/97
TIME REPORTED: 19:55

MATERIAL SPILLED: 0008
MATERIAL CLASS: P

AMOUNT SPILLED: 5 G
AMOUNT RECOVERED: 5 G

CAUSE OF SPILL: TANK FAILURE
RESOURCE AFFECTED: ON LAND
WATERBODY AFFECTED:
SOURCE OF SPILL: COMMERCIAL VEHICLE
REPORTED BY: RESPONSIBLE PARTY
CALLER REMARKS:

REGION: 2 **UST TRUST?** NO

SPILL INVESTIGATOR: ENGELHARDT
SPILL CONTACT: SCHAVONE

TELEPHONE: () -

SPILLER: GOWANS TURBINE SITE
ADDRESS: 29TH ST AND 2ND AVE
KINGS,
SPILLER CONTACT: SCHAVONE

TELEPHONE: () -

CALLER:
AGENCY:
TELEPHONE:

NOTIFIER:
AGENCY:
TELEPHONE:

LAST DEC UPDATE: 07/29/97
DOES CLEAN UP MEET STANDARDS? NO
DEC REMARKS:

CLOSE DATE: / /
PENALTY RECOMMENDED? NO

Environmental FirstSearch
Site Detail Report

TARGET SITE: 835 5 AVE
BROOKLYN NY 11232

JOB: 2000-317

LEAKING UNDERGROUND STORAGE TANKS

SEARCH ID: 295

DIST/DIR: 0.48 NE

MAP ID: 77

NAME: TEXACO SERVICE STATION
ADDRESS: 735 5TH AVENUE
BROOKLYN NY

REV: 05/29/97
ID1: 9702464
ID2:
STATUS: ACTIVE
PHONE:

CONTACT:

SPILL DATE: 05/28/97
SPILL TIME: 11:30

DATE REPORTED: 05/28/97
TIME REPORTED: 11:54

CAUSE OF SPILL: TANK TEST FAILURE
RESOURCE AFFECTED: ON LAND
WATERBODY AFFECTED:
SOURCE OF SPILL: GASOLINE STATION
REPORTED BY: TANK TESTER
CALLER REMARKS:

REGION: 2

UST TRUST? NO

SPILL INVESTIGATOR: TOMASELLO
SPILL CONTACT: JERRY KASPAR

TELEPHONE: (800) 646-3161

SPILLER: TEXACO SERVICE STATION
ADDRESS: 735 5TH AVENUE
BROOKLYN, NY
SPILLER CONTACT: MICHAEL

TELEPHONE: (718) 461-5400

CALLER:
AGENCY:
TELEPHONE:

NOTIFIER:
AGENCY:
TELEPHONE:

LAST DEC UPDATE: 05/29/97
DOES CLEAN UP MEET STANDARDS? NO
DEC REMARKS:

CLOSE DATE: / /
PENALTY RECOMMENDED? NO

**Environmental FirstSearch
Site Detail Report**

TARGET SITE: 835 5 AVE
BROOKLYN NY 11232

JOB: 2000-317

LEAKING UNDERGROUND STORAGE TANKS

SEARCH ID: 271

DIST/DIR: 0.49 NE

MAP ID: 21

NAME: 25TH ST STATION/R TRAIN
ADDRESS: 25TH ST STATION
NEW YORK CITY NY

REV: 08/09/95
ID1: 8902919
ID2:
STATUS: ACTIVE
PHONE:

CONTACT:

SPILL DATE: 06/21/89
SPILL TIME: 09:00

DATE REPORTED: 06/21/89
TIME REPORTED: 09:46

MATERIAL SPILLED: 0001
MATERIAL CLASS: P

AMOUNT SPILLED: -1
AMOUNT RECOVERED: 0

CAUSE OF SPILL:
RESOURCE AFFECTED:
WATERBODY AFFECTED:
SOURCE OF SPILL:
REPORTED BY:
CALLER REMARKS:

TANK OVERFILL
ON LAND

COMMERCIAL/INDUSTRIAL
AFFECTED PERSONS

REGION: 2

UST TRUST? NO

SPILL INVESTIGATOR: SULLIVAN
SPILL CONTACT:

TELEPHONE:

SPILLER: APT COMPLEX
ADDRESS: 279 27TH STREET
BROOKLYN, NY

TELEPHONE:

SPILLER CONTACT:

CALLER:
AGENCY:
TELEPHONE:

NOTIFIER:
AGENCY:
TELEPHONE:

LAST DEC UPDATE: 08/09/95
DOES CLEAN UP MEET STANDARDS? NO
DEC REMARKS:

CLOSE DATE: //
PENALTY RECOMMENDED? NO

**Environmental FirstSearch
Site Detail Report**

TARGET SITE: 835 5 AVE
BROOKLYN NY 11232

JOB: 2000-317

LEAKING UNDERGROUND STORAGE TANKS

SEARCH ID: 337

DIST/DIR: NON GC

MAP ID:

NAME: EMPTY LOT
ADDRESS: 90 4TH AVE
BROOKLYN NY

REV: 06/14/00
ID1: 0003201
ID2:
STATUS: ACTIVE
PHONE:

CONTACT:

SPILL DATE: 06/14/00
SPILL TIME: 13:00

DATE REPORTED: 06/14/00
TIME REPORTED: 14:00

MATERIAL SPILLED: 0009
MATERIAL CLASS: P

AMOUNT SPILLED: 0 G
AMOUNT RECOVERED: 0 G

CAUSE OF SPILL:
RESOURCE AFFECTED:
WATERBODY AFFECTED:
SOURCE OF SPILL:
REPORTED BY:
CALLER REMARKS:

TANK FAILURE
ON LAND

GASOLINE STATION
OTHER

REGION: 2

UST TRUST? YES

SPILL INVESTIGATOR: SACCACIO
SPILL CONTACT: KEN

TELEPHONE: (718) 797-9555

SPILLER: UNKNOWN
ADDRESS:

SPILLER CONTACT:

TELEPHONE:

CALLER:
AGENCY:
TELEPHONE:

NOTIFIER:
AGENCY:
TELEPHONE:

LAST DEC UPDATE: 06/14/00
DOES CLEAN UP MEET STANDARDS? NO
DEC REMARKS:

CLOSE DATE: //
PENALTY RECOMMENDED? NO

Environmental FirstSearch
Site Detail Report

TARGET SITE: 835 5 AVE
BROOKLYN NY 11232

JOB: 2000-317

LEAKING UNDERGROUND STORAGE TANKS

SEARCH ID: 338

DIST/DIR: NON GC

MAP ID:

NAME: SURFSIDE HOUSES
ADDRESS: 2940 WEST 31ST ST
BROOKLYN NY

REV: 05/31/00
ID1: 0002408
ID2:
STATUS: ACTIVE
PHONE:

CONTACT:

SPILL DATE: 05/26/00
SPILL TIME: 10:40

DATE REPORTED: 05/26/00
TIME REPORTED: 12:00

MATERIAL SPILLED: 0001
MATERIAL CLASS: P

AMOUNT SPILLED: 6 G
AMOUNT RECOVERED: 0 G

CAUSE OF SPILL: TANK FAILURE
RESOURCE AFFECTED: ON LAND
WATERBODY AFFECTED:
SOURCE OF SPILL: NON-COMMERCIAL/INSTITUTIONAL
REPORTED BY: RESPONSIBLE PARTY
CALLER REMARKS:

REGION: 2

UST TRUST? NO

SPILL INVESTIGATOR: SACCACIO
SPILL CONTACT: MARIO MANDALONE

TELEPHONE: (718) 649-7017

SPILLER: NYC HOUSING AUTHORITY
ADDRESS: 123 WILLIAM ST
MANHATTAN, NY 10038-
SPILLER CONTACT: MARIO MANDALONE

TELEPHONE: (718) 649-7017

CALLER:
AGENCY:
TELEPHONE:

NOTIFIER:
AGENCY:
TELEPHONE:

LAST DEC UPDATE: 05/31/00
DOES CLEAN UP MEET STANDARDS? NO
DEC REMARKS:

CLOSE DATE: //
PENALTY RECOMMENDED? NO

Environmental FirstSearch Site Detail Report

TARGET SITE: 835 5 AVE
BROOKLYN NY 11232

JOB: 2000-317

STATE SITE

SEARCH ID: 19

DIST/DIR: 0.82 NE

MAP ID: 27

NAME: HAMILTON AVE PIERS
ADDRESS: 19TH & 18TH STREETS
BROOKLYN NY

REV: 05/20/99
ID1: HS2031
ID2: NYD980768733
STATUS:
PHONE:

CONTACT:

OWNER TYPE: UNKNOWN
OWNER: Strober Realty
ADDRESS: 550 Hamilton Ave
Brooklyn
TELEPHONE: UNKNOWN

OPERATOR TYPE: UNKNOWN
OPERATOR: Same
ADDRESS: Same
TELEPHONE: Same

YEARS OF OPERATION: 1967-1979
REGION: 2
REGISTRY: YES
REG. SITE ID: 224007
RCRA: UNKNOWN
QUADRANGLE: Brooklyn
SITE TYPE: INDUSTRIAL - LEAKING TANKS, DRUMS, LAGOONS, ETC.

COMPLETED: Phase 2
HRS SCORE: 5.80
HRS DATE: 03/90
ACRES:

DOES A THREAT TO THE ENVIRONMENT OR PUBLIC HEALTH EXIST?
ENVIRONMENT

DESCRIBE THE THREAT POSED BY THE DISPOSED HAZARDOUS SUBSTANCE:
Analyses of groundwater and soil samples collected on-site show the presence of chlorobenzene and various heavy metals.

DESCRIBE THE SITE:
The site was formerly used as a shipping port, dating back to the 1800 s. The area along the Gowanus Canal received fill material from 1967 to 1979. The District Attorney's office has information on the unauthorized dumping of liquid chemical waste.

HAZARDOUS SUBSTANCES DISPOSED: Chlorobenzene 180 ppb, Heavy Metals 2000 ppb, Phenol 1200 ppb, Naphthalene 31000 ppb, Pyrene 18000 ppb.

VOCS:	YES	PCBS:	NO	METALS:	YES
SEMI-VOCS:	YES	PESTICIDES:	NO	ASBESTOS:	NO

SAMPLES COLLECTED: Groundwater Surface Soil Subsurface Soil EPTox

SELECTED ANALYTICAL INFORMATION:

AIR:

GROUNDWATER:

SURFACE WATER:

SEDIMENT:

SURFACE SOIL:

SUBSURFACE SOIL: Benzene 6 ug/kg, Toluene 97 ug/kg, Chlorobenzene 180 ug/kg, Ethylbenzene 100 ug/kg, Xylene (total) 280 ug/kg, Phenol 1200 ug/kg, 1,2-Dichlorobenzene 4900 ug/kg, Naphthalene 31,000 ug/kg, 1-Methylnaphthalene 32,000 ug/kg, 2-Methylnaphthalene 16,000

- Continued on next page -

Environmental FirstSearch Site Detail Report

TARGET SITE: 835 5 AVE
BROOKLYN NY 11232

JOB: 2000-317

STATE SITE

SEARCH ID: 19

DIST/DIR: 0.82 NE

MAP ID: 27

NAME: HAMILTON AVE PIERS
ADDRESS: 19TH & 18TH STREETS
BROOKLYN NY

REV: 05/20/99
ID1: HS2031
ID2: NYD980768733
STATUS:
PHONE:

CONTACT:

ug/kg, Acenaphthene 3100 ug/kg, Dibenzofuren 2600 ug/kg, Fluorene 7600 ug/kg, Phenanthrene 19,000 ug/kg (20-50c), Anthracene 4800 ug/kg (0-20c), Fluoranthene 19,000 ppb (70-100c), Pyrene 18,000 ppb (50-100c), Benzo(a)anthracene 8400 ug/kg, Bis(2-ethylexyl)phthalate 3700 ug/kg, Chrysene 8600 ug/kg (30-80c), Benzo(b)fluoranthene 8400 ug/kg, Benzo(k)fluoranthene 8400 ug/kg, Benzo(a)pyrene 5200 ug/kg (50-70c), Indeno(1,2,3-cd)pyrene 2900 ug/kg, Dibenz(a,h)anthracene 1400 ug/kg, Benzo(g,h,i)perylene 5100 ug/kg (50-200c), Aldrin 8.3 ug/kg, PCB-1254 280 ug/kg, PCB-1260 1000 ug/kg, Aluminum 11,700 ug/kg (10,000-30,000c), Arsenic 23 ug/kg (0.1-194c), Barium 599 ug/kg (100-3000c), Beryllium 3.5 ug/kg (0.001-40c), Cadmium 152 ug/kg (0.001-7c), Calcium 34,600 ug/kg (<150-500,000c), Chromium 140 ug/kg (5-3000c), Cobalt 35 ug/kg (0.05-65c), Copper 460 ug/kg (2-250c), Iron 47,700 ug/kg (100-550,000c), Lead 1850 ug/kg (<1-888c), Magnesium 6660 ug/kg (400-9000c), Manganese 482 ug/kg (20-18,300c), Mercury 1.2 (0.01-4.6c), Nickel 222 ug/kg (0.1-1530c), Potassium 5130 ug/kg ((80-37,000c), Selenium (0.1-38c), Silver 2.8 ug/kg (0.01-8c), Vanadium 35 ug/kg (3-500c), Zinc (3470 ug/kg (1-2000c).

WASTE:

LEACHATE:

EPTOXICITY:

TCLP:

SITE IMPACT DATA- AFFECTED MEDIA:

SURFACE WATER:	YES	SURFACE WATER CLASS:	UNKNOWN
GROUNDWATER:	YES	GROUNDWATER CLASS:	UNKNOWN
DRINKING WATER:	UNKNOWN	ACTIVE DRINKING WATER SUPPLY?	

HAZARDOUS SUBSTANCE EXPOSED?	YES	AMBIENT AIR CONTAMINATION:	U
CONTROLLED SITE ACCESS:	YES	DOCUMENTED FISH OR WILDLIFE MORTALITY?	UNKNOWN
THREAT OF DIRECT CONTACT?	YES	IMPACT ON SPECIAL FISH OR WILDLIFE?	UNKNOWN

SITE IMPACT DATA:

SURFACE WATER:

GROUNDWATER: 8 ft, flowing northwest

DRINKING WATER:

FISH OR WILDLIFE MORTALITY:

BUILDING: Adjacent, surrounding, residential use

REGULATORY AGENCIES INVOLVED: NYSDEC

PREPARER: Julia Slack (sjs) Env. Engineering Tech August 15, 1994

LAST DEC UPDATE: 2/24/95

Environmental FirstSearch Site Detail Report

TARGET SITE: 835 5 AVE
BROOKLYN NY 11232

JOB: 2000-317

STATE SITE

SEARCH ID: 20

DIST/DIR: 0.82 NE

MAP ID: 27

NAME: HAMILTON AVENUE PIERS/19TH & 18TH ST.
ADDRESS: REAR OF 566 HAMILTON AVE.
BROOKLYN NY 11232
KINGS

REV: 05/20/99
ID1: 224007
ID2: NYD980768733
STATUS:
PHONE:

CONTACT:

CLASS CODE: D1 **REGION:** 2 **ESTIMATED SIZE:** 5.5 ACRES

SITE TYPE:
OPEN DUMP:
LAGOON:
POND:

STRUCTURE:
LANDFILL: X

SITE OWNER/OPERATOR INFORMATION:

CURRENT OWNER(S) NAME: Strober Realty Co.
CURRENT OWNER(S) ADDRESS: 550 Hamilton Avenue
Brooklyn NY 11232

OPERATOR(S) DURING DISPOSAL:
OPERATOR(S) ADDRESS:

NY

HAZARDOUS WASTE DISPOSAL PERIOD: 1974 **TO:** 1979

SITE DESCRIPTION:

This site is located in a commercial/industrial area within 70 feet of the Gowanus Canal, which empties into the Gowanus Bay of the New York Harbor. Approximately 10,000 people live within a half-mile radius of the site. The potable water supply for the area is the New York City reservoir system. Information received in a letter dated November 24, 1982, from the Brooklyn District Attorney's Office, indicates hazardous wastes were disposed of at the foot of 17th and 18th streets, off Hamilton Ave. in Brooklyn. The piers at the end of these streets behind Jetro Foods were filled in from 1974 to 1979. It is alleged that also over this period of time (1974 - 1979), hazardous wastes were regularly spread on the landfill during the night. Field work for the Phase II State Superfund investigation was completed, in 1989, to address the possibility of soil and groundwater contamination from on-site activities and to determine whether hazardous wastes had been released to the environment. The Phase II Investigation had five test borings drilled onsite, three of these were converted into monitoring wells. One well contained 1,2 dichlorobenzene at low concentrations. A supplemental site investigation workplan by the NYSDEC was approved in December, 1992; fieldwork was completed in spring of 1993. A review of additional information with supporting documentation provided by the PRP indicates that we are unable to pinpoint the source of contamination. Based on this, the site will be delisted for lack of documented disposal of hazardous waste.

CONFIRMED HAZARDOUS WASTE DISPOSAL:

QUANTITY:

ANALYTICAL DATA AVAILABLE FOR:

GROUNDWATER: X
AIR:
SOIL: X

SURFACE WATER:
SEDIMENT:

- Continued on next page -

**Environmental FirstSearch
Site Detail Report**

TARGET SITE: 835 5 AVE
BROOKLYN NY 11232

JOB: 2000-317

STATE SITE

SEARCH ID: 20

DIST/DIR: 0.82 NE

MAP ID: 27

NAME: HAMILTON AVENUE PIERS/19TH & 18TH ST.
ADDRESS: REAR OF 566 HAMILTON AVE.
BROOKLYN NY 11232
KINGS

REV: 05/20/99
ID1: 224007
ID2: NYD980768733
STATUS:
PHONE:

CONTACT:

APPLICABLE STANDARDS EXCEEDED FOR:

GROUNDWATER: X **SURFACE WATER:**
AIR: **DRINKING WATER:**

GEOTECHNICAL INFORMATION:

SOIL/ROCK TYPE: Sand and till.
DEPTH TO GROUNDWATER: 12 to 15 feet

LEGAL ACTION:

TYPE: Consent Order
STATUS: OS

REMEDATION:

PROPOSED: **DESIGN:**
ACTIVE: **COMPLETE:**

ASSESSMENT OF ENVIRONMENTAL PROBLEMS:

There are no environmental problems associated with the disposal of hazardous waste at this site.

ASSESSMENT OF HEALTH PROBLEMS:

Environmental FirstSearch Site Detail Report

TARGET SITE: 835 5 AVE
BROOKLYN NY 11232

JOB: 2000-317

STATE SITE

SEARCH ID: 18 **DIST/DIR:** 0.97 SW **MAP ID:** 26

NAME: FORMER BUG, BAY RIDGE/51ST STR
ADDRESS: 51ST STREET AND 2ND AVENUE
BROOKLYN NY
KINGS

REV: 05/20/99
ID1: HS2026
ID2: NYD980532089
STATUS:
PHONE:

CONTACT:

OWNER TYPE: Publ Utily
OWNER: Formerly BUG Company
ADDRESS: 195 Montague Street
Brooklyn NY 11201
TELEPHONE: (718)403-3053

OPERATOR TYPE: UNKNOWN
OPERATOR: UNKNOWN
ADDRESS: UNKNOWN
TELEPHONE: UNKNOWN

YEARS OF OPERATION: 1800 s-1957
REGION: 2
REGISTRY: NO
REG. SITE ID: NO
RCRA: UNKNOWN
QUADRANGLE: UNKNOWN
SITE TYPE: COAL GASIFICATION PLANT

COMPLETED: PA
HRS SCORE: UNKNOWN
HRS DATE: UNKNOWN
ACRES:

DOES A THREAT TO THE ENVIRONMENT OR PUBLIC HEALTH EXIST?
BOTH PUBLIC HEALTH AND ENVIRON

DESCRIBE THE THREAT POSED BY THE DISPOSED HAZARDOUS SUBSTANCE:
Soil is possibly contaminated with trace amounts of hydrocarbon tar. (impact probably reduced by time and excavation of soils) Leachate into groundwater is not a major concern because area groundwater is not used as a potable water supply.

DESCRIBE THE SITE:
Spills of hydrocarbon tars possibly occurred prior to 1957. During years of operation, tars were temporarily stored in on-site holding tanks until used in roofing or road surfacing. BUG claims all tar was removed when decommissioned in 1957. BUG says they no longer own the property and that there is currently a Con-ed transformer and Bush terminal on the site.

HAZARDOUS SUBSTANCES DISPOSED: Suspected hydrocarbon tars - (benzene, pyridine, cresols, toluene, naphthalene, hydrogen sulfide, phenol)

VOCS:	UNKNOWN	PCBS:	NO	METALS:	NO
SEMI-VOCS:	UNKNOWN	PESTICIDES:	NO	ASBESTOS:	NO

SAMPLES COLLECTED: None

SELECTED ANALYTICAL INFORMATION:

AIR:
GROUNDWATER:
SURFACE WATER:
SEDIMENT:
SURFACE SOIL:

- Continued on next page -

Environmental FirstSearch
Site Detail Report

TARGET SITE: 835 5 AVE
BROOKLYN NY 11232

JOB: 2000-317

STATE SITE

SEARCH ID: 18

DIST/DIR: 0.97 SW

MAP ID: 26

NAME: FORMER BUG, BAY RIDGE/51ST STR
ADDRESS: 51ST STREET AND 2ND AVENUE
BROOKLYN NY
KINGS

REV: 05/20/99
ID1: HS2026
ID2: NYD980532089
STATUS:
PHONE:

CONTACT:

SUBSURFACE SOIL:
WASTE:
LEACHATE:
EPTOXICITY:
TCLP:

SITE IMPACT DATA- AFFECTED MEDIA:

SURFACE WATER:	UNKNOWN	SURFACE WATER CLASS:	UNKNOWN
GROUNDWATER:	UNKNOWN	GROUNDWATER CLASS:	UNKNOWN
DRINKING WATER:	UNKNOWN	ACTIVE DRINKING WATER SUPPLY?	

HAZARDOUS SUBSTANCE EXPOSED?	UNKNOWN	AMBIENT AIR CONTAMINATION:	U
CONTROLLED SITE ACCESS:	UNKNOWN	DOCUMENTED FISH OR WILDLIFE MORTALITY?	UNKNOWN
THREAT OF DIRECT CONTACT?	UNKNOWN	IMPACT ON SPECIAL FISH OR WILDLIFE?	UNKNOWN

SITE IMPACT DATA:

SURFACE WATER:
GROUNDWATER:
DRINKING WATER:
FISH OR WILDLIFE MORTALITY:
BUILDING:

REGULATORY AGENCIES INVOLVED: NYSDEC, CERCLA 103c EPA
PREPARER: Julie Welch EnvEng Tech1 June 1, 1994
LAST DEC UPDATE: 2/24/95

**Environmental FirstSearch
Site Detail Report**

TARGET SITE: 835 5 AVE
BROOKLYN NY 11232

JOB: 2000-317

REGISTERED UNDERGROUND STORAGE TANKS

SEARCH ID: 261

DIST/DIR: 0.12 SW

MAP ID: 93

NAME: DELIZZA REALTY INC
ADDRESS: 840 5TH AVENUE
BROOKLYN NY 11222

REV: 10/18/00
ID1: PBS2-258520
ID2:
STATUS: UNREGULATED BY PBS
PHONE: (718) 499-5916

CONTACT: DELIZZA REALTY INC

PETROLEUM BULK STORAGE FACILITY INFORMATION

TYPE OF SITE:

TOTAL ACTIVE TANKS ON SITE: 0

TOTAL FACILITY CAPACITY: 0 GALLONS

OLD PBS NUMBER:

CBS NUMBER:

SPDES NUMBER:

ADDITIONAL ADDRESS INFO: 840 5TH AVE

TYPE OF OWNER:

OWNER SUB TYPE:

OWNER ADDRESS: 840 5TH AVE
BROOKLYN NY 11232
PHONE: (718) 499-5916

EMERGENCY CONTACT: DELIZZA REALTY INC
PHONE: (718) 499-5916

MAILING NAME: DELIZZA REALTY INC
ADDRESS: 840 5TH AVE
BROOKLYN NY 11232

ATTENTION:
PHONE: (718) 499-5916

CERTIFICATE DATE: 7/10/1987
RENEWAL DATE:

EXP. DATE: 7/10/1992

TANK INFORMATION

TANK NUMBER: 001
IN PLACE OR REMOVED)

TANK STATUS: CLOSED PRIOR TO 04/91 (IT IS EITHER

INSTALLED:

CLOSED:

TANK CAPACITY: 1500 GALLONS
PRODUCT: # 1, 2, OR 4 FUEL OIL

TANK TYPE: STEEL/CARBON STEEL
TANK LOCATION: UNDERGROUND

INTERNAL PROTECTION:

EXTERNAL PROTECTION:

PIPE TYPE: STEEL/IRON

PIPE LOCATION:

INTERNAL PROTECTION:

EXTERNAL PROTECTION:

SECONDARY CONTAINMENT: NONE

LEAK DETECTION: NONE

OVERFILL PROTECTION: PRODUCT LEVEL GAUGE

DISPENSER: SUCTION

DATE TESTED:

Environmental FirstSearch
Site Detail Report

TARGET SITE: 835 5 AVE
BROOKLYN NY 11232

JOB: 2000-317

STATE SPILLS SITE

SEARCH ID: 75

DIST/DIR: 0.13 SW

MAP ID: 6

NAME: AMOCO GAS STATION
ADDRESS: 842 5TH AVE / 36TH ST
BROOKLYN NY

REV: 10/18/00
ID1: 9406838
ID2:
STATUS: ACTIVE
PHONE:

CONTACT:

SPILL DATE: 8/19/94
SPILL TIME: 02:00

DATE REPORTED: 8/19/94
TIME REPORTED: 08:35

MATERIAL SPILLED: UNKNOWN PETROLEUM
MATERIAL CLASS: 1

AMOUNT SPILLED: -1 L
AMOUNT RECOVERED: 0 L

CAUSE OF SPILL: UNKNOWN
RESOURCE AFFECTED: ON LAND
WATERBODY AFFECTED:
SOURCE OF SPILL: GASOLINE STATION
REPORTED BY: 01

CALLER REMARKS:
REMOVING OLD TANK & GROUND AREA. IT SMELLS BAD. PUTTING SOIL INTO WASTE. THEY WILL ANALYZE & PROCEED
FROM THERE. NO CALL BACK.

REGION: 2 **UST TRUST?** NO

SPILL INVESTIGATOR: ZHITOMIRSKY
SPILL CONTACT:

TELEPHONE:

SPILLER: BILL WALSH-PETRO CORP
ADDRESS: 55 JERICO TURNPIKE
TOWN OF JERICO, NEW YORK,

SPILLER CONTACT:

TELEPHONE: (516) 997-9300

CALLER: MR BACCHIO
AGENCY: GASOLINE INSTALLATION
TELEPHONE: (516) 371-2743

NOTIFIER:
AGENCY:
TELEPHONE:

LAST DEC UPDATE: 01/06/97
DOES CLEAN UP MEET STANDARDS? NO

CLOSE DATE: //
PENALTY RECOMMENDED? NO

DEC REMARKS:
10/10/95: THIS IS ADDITIONAL INFORMATION ABOUT MATERIAL SPILLED FROM THE TRANSLATION OF THE OLD SPILL FILE:
CONTAMINATED SOIL.

Environmental FirstSearch New York Databases and Sources

1. **State Sites:** The New York State Department of Environmental Conservation's Registry of Inactive Hazardous Waste Disposal Sites. The database contains information on all Class 1, Class 2, Class 2a, Class 3, Class 4, and Class 5 locations maintained by the Division of Hazardous Waste Remediation.

Updated quarterly.

The Hazardous Substance Waste Disposal Site Study list maintained by the New York State Department of Environmental Conservation is also included within the State Sites database.

Updated as available.

2. **Spills:** The New York State Department of Environmental Conservation's database of emergency response actions and spill releases maintained by the Division of Spills Management.

Updated quarterly.

3. **Landfills:** The New York State Department of Environmental Conservation's Active Facilities Registry maintained by the Division of Solid and Hazardous Materials.

Updated annually.

4. **UST:** The New York State Department of Environmental Conservation's database of Petroleum Bulk Storage (PBS) facilities, Major Oil Storage Facilities (MOSF), and Chemical Bulk Storage (CBS) facilities maintained by the Division of Spills Management and delegated Counties (Nassau, Suffolk, Rockland, and Cortland Counties).

Updated quarterly.

5. **PWS:** The State of New York Department of Health database of Public Water Supply (PWS) wells maintained by the Bureau of Public Water Supply.

Updated annually.

6. **LUST:** The New York State Department of Environmental Conservation's database of Leaking Underground Storage Tanks (LUSTs) maintained by the Division of Spills Management. The database is derived from the Spills database.

Updated quarterly.

**Environmental FirstSearch
Federal Databases and Sources**

NPL: National Priority List. The EPA's list of confirmed or proposed Superfund sites.

Updated quarterly.

CERCLIS: Comprehensive Environmental Response Compensation and Liability Information System. The EPA's database of current and potential Superfund sites currently or previously under investigation.

Updated quarterly.

RCRA TSD: Resource Conservation and Recovery Information System Treatment, Storage, and Disposal Facilities. The EPA's database of RCRIS sites which treat, store, dispose, or incinerate hazardous waste. This information is also reported in the standard RCRIS detailed data.

Updated quarterly.

RCRA COR: Resource Conservation and Recovery Information System Corrective Action Sites. The EPA's database of RCRIS sites with reported corrective action. This information is also reported in the standard RCRIS detailed data.

Updated quarterly.

RCRA GEN: Resource Conservation and Recovery Information System Large and Small Quantity Generators. The EPA's database of RCRIS sites that create more than 100kg of hazardous waste per month or meet other RCRA requirements. Included are RAATS (RCRA Administrative Action Tracking System) and CMEL (Compliance Monitoring & Enforcement List).

Updated quarterly.

RCRA NLR: Resource Conservation and Recovery Information System sites No Longer Regulated. The EPA's database of RCRIS sites that create less than 100kg of hazardous waste per month or do not meet other RCRA requirements.

Updated quarterly.

ERNS: Emergency Response Notification System. The EPA's database of EPA emergency response actions.

Updated quarterly.

RELEASES: *Air and Surface Water Releases.* A subset of the EPA's ERNS database which have impacted only air or surface water.

Updated quarterly.

NPDES: *National Pollution Discharge Elimination System.* The EPA's database of all permitted facilities receiving and discharging effluents to and from the environment.

Updated semi-annually.

FINDS: *The Facility Index System.* The EPA's Index of identification numbers associated with a property or facility that the EPA has investigated or has been made aware of in conjunction with various regulatory programs. Each record indicates the EPA office that may have files on the site or facility.

Updated quarterly.

TRIS: *Toxic Release Inventory System.* The EPA's database of sites that release, manufacture, process, import, or export toxic chemicals into the air, land, or water in measurable quantities.

Updated upon release from the EPA.

RECEPTORS: 1995 TIGER census listing of schools and hospitals that may house individuals deemed sensitive to environmental discharges due to their fragile immune systems.

Environmental FirstSearch
Street Name Report for Streets within .25 Mile(s) of Target Property

TARGET SITE: 835 5 AVE
BROOKLYN NY 11232

JOB: 2000-317


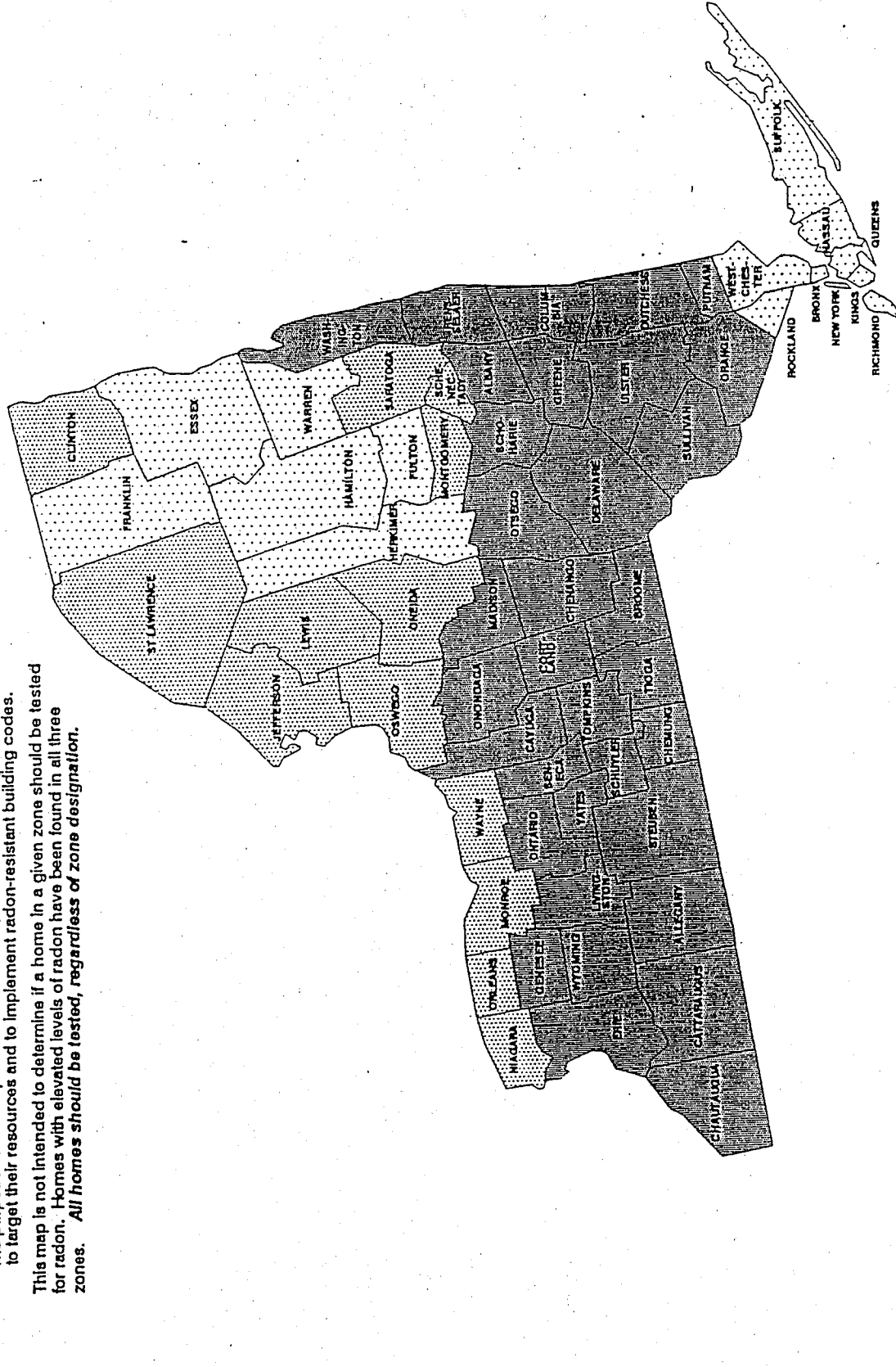
Street Name	Dist/Dir	Street Name	Dist/Dir
29th St	0.22 NE		
30th St	0.17 NE		
31st St	0.12 NE		
32nd St	0.07 NE		
33rd St	0.02 NE		
34th St	0.03 SW		
35th St	0.14 NW		
36th St	0.13 SW		
37th St	0.17 SW		
38th St	0.22 SW		
3rd Ave	0.24 NW		
4th Ave	0.12 NW		
5th Ave	0.03 SE		
Roosevelt Ct	0.17 NE		
Woodrow Ct	0.14 NE		

USEPA MAP OF RADON ZONES

NEW YORK - EPA Map of Radon Zones

The purpose of this map is to assist National, State and local organizations to target their resources and to implement radon-resistant building codes.

This map is not intended to determine if a home in a given zone should be tested for radon. Homes with elevated levels of radon have been found in all three zones. *All homes should be tested, regardless of zone designation.*



IMPORTANT: Consult the publication entitled "Preliminary Geologic Radon Potential Assessment of New York" before using this map. This document contains information on radon potential variations within counties. EPA also recommends that this map be supplemented with any available local data in order to further understand and predict the radon potential of a specific area.

NEW YORK CITY DEPARTMENT OF ASSESSMENT INFORMATION

County. 3
Block.. 693
Lot.... 39 Easement: Secvol 303
Addr... 835 /41 5 AVENUE
Owner.. SCHLESINGER REALTY LL
Tax Cl. 4

Attorney Group
Exemptions....

Reuc

-----[Building Information]-----
Building Class F9 Gar Year Built 1953 Coop Apts
Stories..... 2.00 Buildings 1 Total Units 1
Lot Frontage 168.00 Lot Depth 0100 Apt Number
Bld. Frontage 60.00 Bldg. Depth 100.00 Condo Number
Corner Status NW Irregular
-----[Transitional Values]-----[Actual Values]-----
Assessed...Land 97,380 Assessed....Land 98,100
Assessed..Total 181,620 Assessed...Total 175,500
Exempt.....Land
Exempt....Total

NEW YORK CITY FIRE DEPARTMENT INFORMATION

FIRE DEPARTMENT • CITY OF NEW YORK
BUREAU OF REVENUE MANAGEMENT
9 MetroTech East
Brooklyn, N.Y. 11201-3857

A-95A (5/99)

RECORD SEARCH REQUEST
UNDERGROUND STORAGE TANKS

MAIL TO:

Search No. _____

MIDDLETON ENVIRONMENTAL
754 DEER PARK AVENUE
NORTH BABYLON, NY 11703

The undersigned requests the following information re: Premises

836-840+841 5th Avenue / 483 36th Street, Brooklyn

ADDRESS

BOROUGH

For Buried Motor Vehicle Fuel Tanks Only

- ① No. and Size of tanks.....FEE: \$10.00
- ② No. and Size of sealed and/or removed tanks.....FEE: \$10.00
3. Most recent tank and/or piping test results, including type of test performed.....FEE: \$10.00
4. History of leaks.....FEE: \$10.00
5. Pending Headquarters Violation Orders.....FEE: \$10.00
6. Other.....FEE: \$10.00

State Applicants interest in or relation to premises:

(THE CITY OF NEW YORK IS NOT BEING SUED, NOR IS THERE ANY INTENTION TO SUE THE CITY OF NEW YORK)

Signed: _____

Date: _____

11/30/00

DO NOT WRITE BELOW THIS LINE

Gentlemen:

In reply to your request concerning the premises mentioned above, please be advised that as of 9 A.M.,
our records show the following:

(MAKE ADDITIONAL ON REVERSE SIDE)

B, A + P accnts @ 840

NR @ 483 No Records Found

Searched by: _____

R Hasley

VIOLATIONS RECORDED ABOVE ARE ONLY THOSE WHICH ARE A MATTER OF RECORD IN HEADQUARTERS OF THE BUREAU OF FIRE PREVENTION, AND MAY NOT INCLUDE VIOLATIONS ISSUED BY LOCAL UNITS, UNLESS A SUMMONS FOR "FAILURE TO COMPLY" WAS ISSUED. ALL REPORTED TANK INFORMATION COMES FROM RECORDS, WHICH EXIST IN THE FIRE DEPARTMENT DISTRICT OFFICE FOLDERS, OR ON COMPUTER FILES.

MAXIMUM RESPONSE TIME 20 BUSINESS DAYS

NEW YORK CITY BUILDING DEPARTMENT INFORMATION

12/01/00 PUBLIC ACCESS PROPERTY PROFILE OVERVIEW BISPIQ70
841..... FIFTH AVENUE..... 3 BROOKLYN 11232 BIN# 3010279

5 AVENUE	841 - 841	HEALTH AREA : 44	TAX BLK: 693..
5 AVENUE	836 - 840	CENSUS TRACT: 84	TAX LOT: 39...
36 STREET	483 - 483	COMMUNITY BD: 307	CONDO :
		MULTI STRUCT: 01	VACANT :

=====

DOB SPECIAL PLACE NAME : 1 PROPERTY RECORD(S)

DOB BUILDING REMARKS :

FINANCE OCCUPANCY CODE : F9-FACTORY/INDSTRIAL LANDMARK STATUS:

COUNTS FOR THIS BIN			RECORD VERIFIED : NO
ACTIONS	: 10	, 13	SPECIAL STATUS :
VIOLATIONS DOB	: 7	, 2	LOCAL LAW : NO
ECB	: 1	, 0	SRO : NO
COMPLAINTS	: 4	, 0	

JOBS/FILINGS. (PF4) OPEN (PF12) OPEN (PF11)

PF 3 = ELEVATORS ENTER KEY= ACTIONS PF 5/6/7 = NEW ADDR/BIN/BLK-LOT

PF 8 = BOILERS (TYPE :) PF 9/10 = BROWSE BIN/BLK-LOT

*NO ARA'S FILED PF 15 = BROWSE 1 PROPERTY RECORDS

PF 14 = LPC/HPD/LOFT USE ONLY PF 16 = ADDTN'L PROPERTY INFO

12/01/00 17 ACTIONS AT 841 FIFTH AVENUE BROOKLYN BISPOCV3
BLOCK: 00693 LOT: 00039 PAGE 1

A . ALT	1095-835-41-061367	BN	559-835-841-032663	CERT	135238-041553
B . DOC	17344-031053	FO	767-835-41-030453	NB	1393FACTORY&OFFIC-1
C . NBNB	1393-52	SIGN	12396-082338	SIGN	8378-082638
D . SPR	158-835-841-020365	V	060193LL629115080	V	060194LL629115081
E . V*	021097LL629117625	V*	050498LL629122258	V*	040297ES0702H
F . VPW*	040297C07H01	V*	031699LL629113430	VEC*	051894C07M01

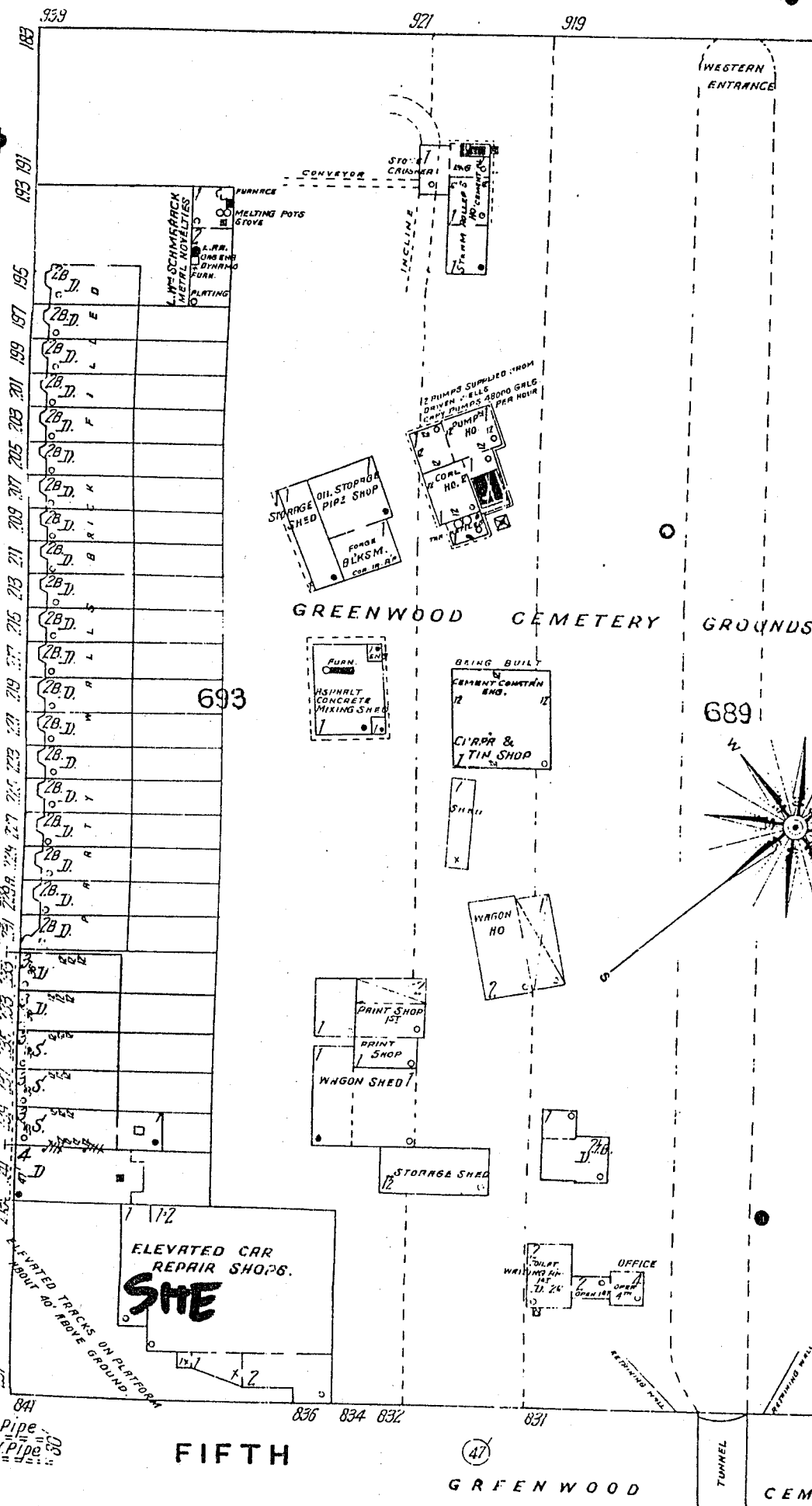
G .
H .
I .
J .
K .
L .
M .
N .
O .
P .
Q .
R .

PF1-PREV SCREEN PF6-REFRESH(ENTR TYPE) COL. NO. TO ZOOM

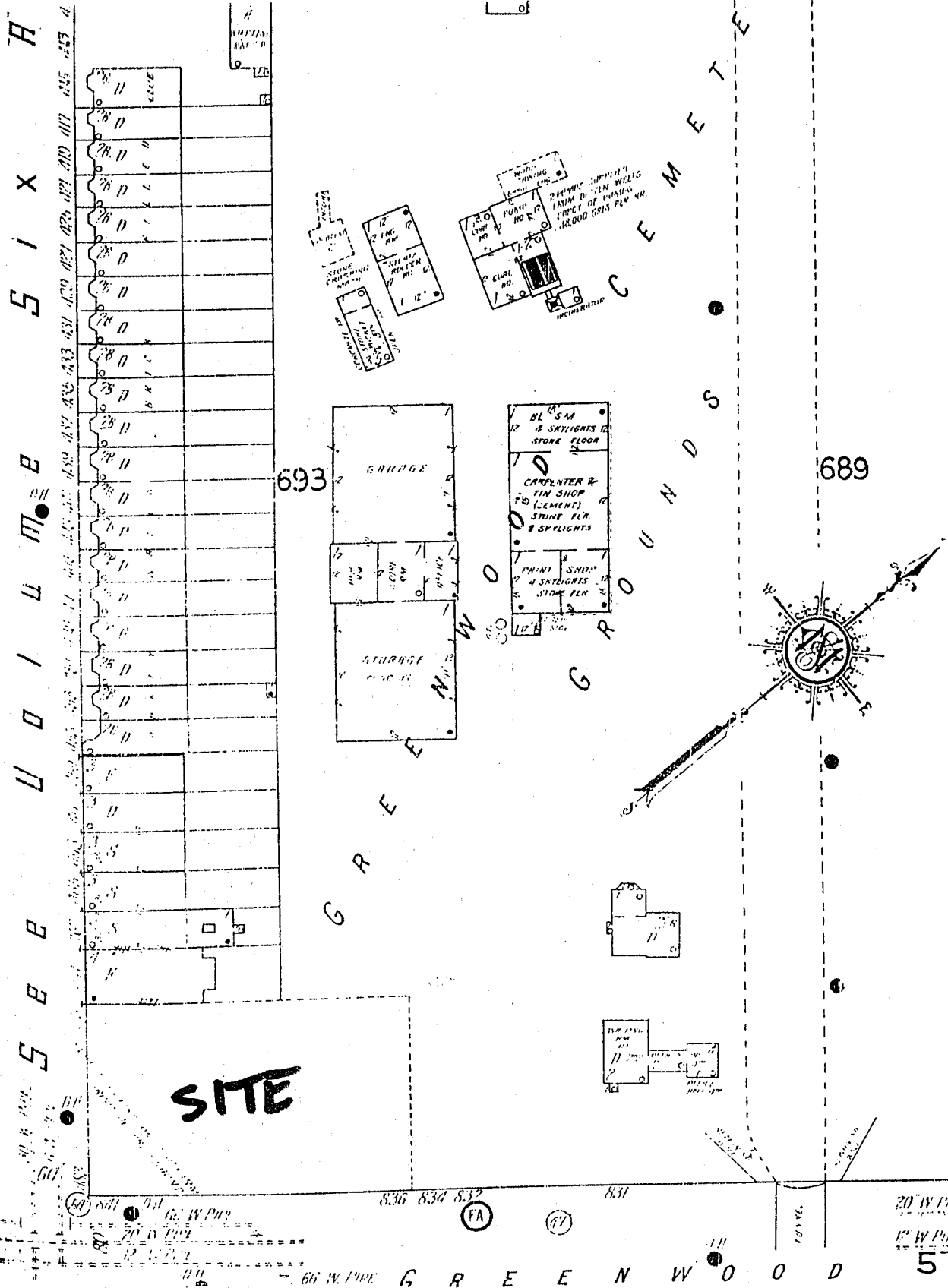
COLES INFORMATION (FOR PAST PROPERTY USAGE INFORMATION)

6874MRS A FILIPOWICZ 0 HY20297	804AL ROMANDETTIE RUBSH 5082909	4024*LANDES REXL PHRMCY GE68239	4606 J HERNANDEZ 7 4924138
6884HOBBS FURNITURE EXC 5087740	805DUCK INN TAVERN 7888944	501 41ST 4351900	MICHAEL KELLY 4928350
6894KATLAS SVGSGLN ASSN 5087313	THOS D ROMANDETTI 5087637	4102*CON FISH MARKET 4351900	*ORBACHS JEWELRY 4395887
6904DAMICO PASTRY 5087136	806 JAMES W BRANNAN 5088597	4104 ANTHONY MONTECALVO 5 8542358	*YOUR FMLY SHOE STR 4923949
MICHAEL MAROTTA 0 5085913	ROCCO SALAMONE 5082031	*J PALL UPHOLSTERY 5 8542358	4607 TITO R DIAZ 6 8538542
237 21ST 5080625	808 F POLLOCK 0 4991008	*SUNSET UPHOLSTRG 5 8542358	*M KATZ LAUNDRY 50143639
691A ANACREONTE JR. 5084458	809 225 33RD 9653461	4106 SAMUEL GENNUSSO 7 8545559	4608 LOUIS BALENTIN 0 4929737
*DR S H BRZUSTOWICZ 5080625	816AALBITO VELEZ 5084698	LELAN GROSE 5 8542747	DILLARD BODDEN 8 HY27518
*5TH AVE FUNRL CHPL 5084458	818AWM SPEIGHTS JR 5085803	*JOS HOUSE FURNISHGS 50132058	*5TH AVE CLEANERS 50126605
*DR J PIANPIANO JR 5084458	819 ANTHONY GARILLI 7 7686754	4108 FRANK FARNACCI 8 8548586	JOHN J FRIEL 8 4397485
692 JOHN GOLOTTA 0 HY93978	B GHEZZI 7 7686754	SAM T GENNUSSO 5 8540330	*R V INSALCABO INS 50126605
ARMANDO GOMES 0 4993915	A JOSEPH M GARILLI 7 7686754	4110 FRANK DEANGELO 5 4380914	*MRS ELEAN MARTIN 7 4394523
*NATS FORMAL WEAR 5086312	822 MARIA ROSADO 50853883	THOMAS F DIANGELO 5 4380914	4611 STAVROS SAVADIS 0 8712129
*NATS QLT DRY CLNR 5086312	840*REPCO INC 5081550	JOSPH SACCIO 5 4380914	*SUNSET RESTNT 4388937
693 F COLOSIMO 0 7683527	841*DELIZIAELSTER INC 5085916	4112 JACK PENABENE 6 4384442	4612 JESSE D ADLER 0 4923750
694DANNYS MEAT MKT 0 5082272	842*DELIZIAELSTER INC 5085916	*SCHIANO PIZZERIA 6 4384442	HENRY O HOLTZ 7 4923495
CARL E GRECO 0 5082272	843*AMOLUBE SVCE CNTR 50889861	4114 A BRADLEY 50833922	*IDEAL SHOP DRY GDS 5085012
DANIEL ORLANDO 0 5086545	501 36TH 5085334	*MAIELLA SPTECOS CB 50849611	IVAN G THOMAS 5087989
DANIEL ORLANDO 0 5086545	850*AMOLUBE SVCE STA 50885537	4116M DELORENZO STNNY 4389831	*TOM-COLLINS LIQUOR 4397338
4TONY BOTTIGLIERE 0 5082748	501 37TH 4382626	4118 FRANK CLEMENTE 6 8545978	4613*JOHNSONS BARBLOUNG 4389019
4CIRCOLO ST ANNA 5088946	871A*P LANGDON INC 5082626	G CURRO 8535482	J NEGLIACCIO 6 5014785
695 JAMES CASTALDO 50883842	872*TOWNE PARKNG STATN 5089384	*T&I TOY CO INC 8534968	4614*DAVES DISCOUNT CNT 5087409
*THREADS OF LUV INC 50880084	501 38TH 5081866	4204*L FLAUMENBERG FRUT 5084742	CARMEN FINCHES 5087409
696 EUGENE CRESCI 0 5081666	874*CITY-WIDE LUMBR CO 5081010	4206 JOHN T DE BAUN JR 5084742	4615 BIAGIO FASCELLI 6 5087409
*MONSONS FLORIST 5081666	875*AMBER HEADQUARTS 5081010	PAUL LEE 0 6335160	4616 HENRY MARX 6 5087409
PATRICK WOODS 5083840	876*AMBER HEADQUARTS 5081010	RUDY WINK 5083233	*SCOTTIES TAVERN 5083233
697*LAURDES SHOPPE 5087306	881*CARLS COFFEE SHOPP 4389734	AMRO ARIA 5083233	4617 ROBERT E KENNY 5083233
CIRO MANGANARO 0 4992188	MRS M J COSTELLO 4 5086484	D ORTIZ 9 4350803	*MARTINS DELI 4384538
698*KNICKS BARBER SHOP 5087468	THOMAS J HOBAN 4 5086484	GILBERT TORRADO 0 8540575	4618*DE SEWING CNTR 4926631
ANTHONY OLIVA 492658	GEORGE J LENOX 5083093	LORENZO DELL ARMOS 50136451	4619 THOMAS KEAN 5086772
699 ANNE RAVITZ 0 5086287	INEZ D RIVERAL 0 8530177	ABRAHAM FRANK 5084295	ANNA M MULCAHY 7 8549379
700 MRS BUGAT 0 5084448	GEORGE A SHANDLEY 5083941	MRS F ROSENBAUM 5086052	*PARKINSON PLUMBING 4388250
F DROBINSKI 0 5084448	882 MRS A SANTIAGO 5 8533792	4216 A ARROYO 9 6337038	4621*HARRYS BARGN STORE 8715544
*LORETTA V MORAN 7885103	884 HOWARD BRADY 50843743	SYLVIA CECILO 50845587	4623A ACQUAVIVA STNNY 4389324
*MORANS ANTIQUES 7885103	885*BALVIC AUTO SALES 50843743	ISMAEL GONZALEZ 6334189	4624*DAHILL REAL ESTATE 5086663
AJOES FRUITVEG MKT 7889003	*GO ELEC HEAT ASSOC 50816700	4218*LAMILAGROSA BONTNCH 4389211	*P D JORDAN RL EST 5086663
4R CRISCWOL 7881752	V SABBATINO 6 4367231	4220*ARKOW TRIMMING 5080230	*KENMARK BROKRE 5086663
701 MRS JOHN GAGLIARDI 0 5084618	886 JESUS M GONZALEZ 0 8542389	JOSE ARROYO 9 8537649	*S LOPIN ELEC CNTR 5086663
702*FRANKS MEAT MKT 5084618	JUAN PEREZ 4389812	*TERMINAL TRIMNG CO 5080230	*M OSTEOMED INS 5086663
FRANK ZAMARIELLO 0 5085829	*TRANSISTOR RADIO 4389296	483 43RD 5084815	*SEB SHOPPE 5086663
703*V AFATIGATO 5085829	*TRANSISTOR RADIO 4389296	4302*SUNSET PK ORIENTTNR 8544815	501 47TH 5084815
*F CAMBERLANGO 5081888	887 DOROTHY BARROWS 0 6333263	4306*LADY ANN CLEANERS 4389231	4701*COHN BROS FURN COR 5084815
CARLO CARUSO 0 5089540	*HAROLD DRVNG SCHL 50867000	4310*WONDERAMA BICYCLE 4389346	4702*POLANS DRESS SHOP 5089573
THOMAS FOTI 0 7683571	RICHARD KOYAMA 6 5084238	4312*J FALCONE TV REPR 5084441	4704 JOAN M DALE 7 4926428
704 MURIEL NEGRI 0 5082118	*HAROLD LEVY INS 50867000	*RALPHS RADIO SVCE 4388972	*ZA ZA PIZZERIA 5084005
*NEGRIS BARBGRILL 7888979	*HERMAN LEVY VENTN 5088458	4321*GRAND BINDERY 4386960	4705*DLBERTS-BIG BEN 5084005
705 R DEMELO 0 4990928	JAMES J RENTKOWICZ 5 6338644	4324*CARIBBEAN CARPET 50836600	4706 R BURNS 5082832
*ROSA BEAUTY SHOP 50889498	888 L BURDA 0 8535097	*MANN CARPET INC 50836600	*A DESIMONE REALTY 4928360
*ROSAS BEAUTY PARL 5088724	FRANK J CALLAHAN 5 5084062	501 44TH 5084815	4708*CVLVER FLR COVG CO 5083660
706*J DEE ELCTRCL CNTR 4998585	*KLARIVERA BUS STOP 4388855	4401*MANNYS PLACE 4389521	4710*BARTAN CORSET SHPP 5089402
707*CAVALLO CNTRCTG C 5087579	889A*P ALTHON RESTRNT 4389487	4402*DOMINGO VEGA FRTS 5086878	ARTHUR F BRUNBECK 4389402
*SAL A CAVALLO PLMB 5087579	982*MANADA BROS 5083901	4403*BEE GLASS CO 5084889	*BRUNBECK ART STDO 5089870
*S CAVALLOCON PLMB 5087579	501 39TH 4389484	LEMEI BJELKE 0 8544816	JOSE A DELGADO 0 4399169
JACK A D ANGELO 0 7884311	3900*V BOCHINO STATNRY 4389484	SANDRA K MULLER 4 4389068	4711 JOSEPH V CROSS 0 5084734
TIMOTHY GIUTTARI 0 5089368	3901*A&L FASHIONS 50832929	MIKE PISCIOITANO 9 8714588	ALBERT HINZ 7 5084734
238 22ND 7889729	3902*B S SANDS ATTY 50842200	4404*VIRGINIA RESTNTR 5084511	*LERNER SLEEP SHOPS 4388194
708*SMOLEN BARBGRILL 7889729	3903 EDDIE F BORGALLO 0 8535443	4405 MARIO MARTINO 9 8547777	SHIRLEY NELSEN 7 4383760
710*ARUM LTHREFNDNGS 5084665	*F&Z LIQUORS INC 50816100	REINALDO RIBARA 50837106	PAUL R PRUSSING 5083760
711 J LEE CHIN 4995687	3904 JOHN GARLAND 7 50836583	*SOTOS RUBBISH REM 8544627	4712*CUPIOS BRIDALS 50826727
EMANUEL PRUZZO 0 7883057	HAROLD MARTINSON 7 5081383	4406*BYRNES BAR 4388947	4713 MRS ALICE CARLSON 50826727
AIRADA VEGA 0 50833713	*RAINBOW CAFE CTRRS 5080400	4408*CADILLAC LUNCHNET 4389603	*HANS WILSON 50826727
714 RUDOLPH SHUSTA 0 5089829	3905 LUCIANO BALESTRA 7 4380823	PETER ZORBAS 8 4362951	GUDRUN JOHNSON 50826727
715*GARDEN BARBGRILL 5089829	*GINAS PIZZERIA 4389870	CELIO ADORNO 0 8715219	THELMA JORGENSEN 5084562
716 THOMAS MALLIBRAND 0 9652186	MRS THERESA TRANCE 7 8711492	VICTOR NECO 0 6333954	ALF O RUDJORD 0 8711668
SERGIO SERRANO 0 7688089	3906 JOSEPH FARLEY 0 8710151	E REYES 7 8712414	WILLY A RUDJORD 0 8711668
717 M PEREZ 0 7688057	M SAVAGE 0 8548665	CARMEN RODRIGUEZ 0 8535890	INGRED ZINGLER 5084562
718 STANLEY BEJGROWICZ 0 4995240	3908*CES MEAT MARKET 5083326	M RUIZ 0 8713560	4714*JOHN V CREIDY 5089620
J A BUBNIKOVICH 0 5083094	THERESA VACCA 7 5083847	TIG VILLAFANE 7 4389332	MARTIN CURRAN 5089620
JOZEFA LUKASZESKI 0 4993138	3909 L PICCOZZI 0 8717039	P VILLASANE 4387874	*FREEMANS SHOP 5089620
A MISZKIEWICZ 0 5083998	*VILLA GIULIA RSTRNT 50817474	EDUARDO CALVAN 50833332	4715*PRINCESS BAKE SHOP 5089620
T PIETRAS 0 5083183	3910*ST AVE RESTAURANT 5088866	A SANTOS 0 4357106	ANTONIO TORRES 50835159
719*JOHN ASTRA JR 5087616	3911 S STANLEY 8540167	4412 WILLIAM SCHROEDER 5087902	4716*JOHNS BARGAIN STRE 5089620
VATONANTO COLACHEO 5087616	3913*ALDIA AGENCY INS 4364426	R SOBIERAJSKI 6 8386808	TIG VILLAFANE 7 4389332
*KORMANIK 50854905	3914*US ARMY RECRUITING 5088836	*SOTOS USED FURN 50844627	JOHN PETRO 0 4929286
BENITO G SANTIAGO 4992456	3915*ANTHONY HAIRSTYLST 5088836	4413 WILLIAM MORRY 50861805	4717 FRED BARKER 0 6334992
E R SMITH 0 5084833	SAL ARRIGO 6 8713423	4415 SALVATORE LOGGIPTO 5083268	*NORMAS PHOTO STDO 4352693
720 M BLASZKIEWICZ 0 5082179	3916*CB CLEANRS 50860252	4416 JAMES P AGOLIA 5 8540167	ROBERT J SMITH 7 4385771
TED LES 0 5089801	3917 VICTOR ARBASSIO 3 50839131	*LONGHITO SPINELLI 4388774	4719*5TH AVE TAVERN 4389127
K OBRZYCKI 0 7886533	L LEVASSEUR 6 8547605	4417 MRS C CLARKE 8539273	4720*8AY RDGE MUSIC CTR 4924558
D SANTILLO 0 4990153	*CARL SPATARO ASSOC 5089719	LEE LEUNG 50842163	*BROOK-TEL SALES 4924558
721 V PIZZA 0 4990058	3918*CARLINO BROS FRUIT 5082480	4418*MARYS BRIDALS 8718774	MICHAEL PACUILLA 0 4925236
*SCANDIA SHIP SUPPL 50881221	VINCENT CAVALLINO 7 8715442	4419*ASPIRE ENTERPRISE 50813600	4723*KAGANS ARMYCNVY 5084573
722*BOBS DELCATESSES 5083558	3919 JOSEPH A ALBERT 6 4040568	*R TORJENSEN INS 8713600	4724*H&B-JA MARK INC 4928784
*J SZYCZAK STNNY 7889395	*HARRYS HARDWARE 50840847	*FACTORY APPL SERV 8716171	501 48TH 5084815
723 V FANTOLI 0 4998459	LEO MARSHALL 8541088	LOUIS RODRIGUES 0 6333227	*DIME SVNGS BNK N Y 6437720
W KURETSKI 0 4990939	3920*CMNNY WASH CENTER 8540025	4422*FRANKS LBRT MT MKT 4354187	*DIME SVNGS BNK N Y 6437700
*LAROCA SPORTSWEAR 50886234	3921*COONEYS TAVERN 4389414	*LIBERTY MEAT MKT 4354187	*DIME DVNGS BNK N Y 6437700
*SESSA BROS 7886345	501 40TH 4389414	WILLIAM SCHINKEL 6 4358030	*DIME SVNGS BNK N Y 6437720
*SESSA BROS 9652180	4001*COLON GROCERY STOR 4388790	4423 EZEQUIEL CORREA -6333228	4801*JOMER LOUNGE INC 4388952
*SESSA BROS 5082927	4002*5TH AVE BARGN CNTR 50814211	FELIPE DELRIO 5083938	4803 M GLINTENKAMP 4383855
11232	4003*EL PARRAL NHT CLBN 4389895	*SHAPIRO STATNRY 4389398	*KAY WASHING MACH 50842082
236 23RD 7882717	PATRICK GILCHRISTO 50814264	4424*ELCO PHARMCY 4380700	R KIRSCH ELCTRLSIS 50842082
724 FRANK MOSZCZYNSKI 7889513	A M SIDADES 50832547	4425*CHUBBYS BARBGRILL 4389433	4804*CUOMO FRSTVEGTBL 5089750
725*WHITE EAGLE TAVERN 7889513	4004*KNIGHTS OF COLUMBS 5089693	501 45TH 50849500	4805 BIBEEN GAMADIA 0 8541685
732*BLUMY SALES CO INC 5089710	JOHN B THOMPSON 5 50815717	4501*SCHALLERS CARPETS 8549500	MANUEL HERNANDEZ 0 633214
734*FIVE BORO PAINTG 5089015	4005 CHARLES DEPTERILLO 7 8549524	4502*WONDR WRLO OF WINS 8717979	LUIS SANTIAGO 0 5082843
*FIVE BORO PAINTG 7889259	*PATS MEAT MKT 5089855	4503 FRIDA EISENBERGER 50867139	*ST FRENCH DRY CLNR 5084620
*FIVE BORO PAINTG 5089015	PATSY SAVARESE 7 8542871	IRVING SHAPIRO 0 8542585	*TOTAL TAX SYST INC 4355600
*KRISL CONST CO INC 5089015	4008 WILLIAM FRESE 5 5086992	4505 HON LAM 4388415	PETER WALSH 0 5084133
*RETAIL DESIGN ASSC 5089015	*ALFRED GRELL DLCTS 5084438	EMILIO VALE 0 4353279	E COLON 0 4396740
333 24TH 5089015	*RALPH GILDERUBIO 6335957	*M SKARREN 50855425	M CROWE 0 4925515
254 25TH 5089015	4010*CB BORK STORE 6335957	*R TORJENSEN INS 8713600	*YOLANDAS BAKERY 5089940
*GREENWOOD CEMETERY 7687300	EDWARD PICO 6 8544345	*FACTORY APPL SERV 8716171	RICARD DERESPINO 5089940
*WEBER & CLOUGHLIN 5080977	4011 A JAKIUN 0 8712126	LOUIS RODRIGUES 0 6333227	PEDRO SANTIAGO 0 8535455
*J EBB WEIRCO INC 5081000	*N MARGOLIS STATNRY 4389700	4422*FRANKS LBRT MT MKT 4354187	HELGA SCHUELEN 8 4380439
*GREENWOOD CEMTRY 7687300	*MARGOLIS STATNRY 4357377	*LIBERTY MEAT MKT 4354187	OTTO G SCHWEIZER 7 4383436
*GREENWOOD CEMTRY 7687300	4012 R FIGUEROA 0 4350972	WILLIAM SCHINKEL 6 4358030	INGVALD N SVEAN 8 4383436
*J EBB WEIRCO INC 5081000	MRS M I SANTIAGO 50810562	4423 EZEQUIEL CORREA -6333228	4809 AGNES FRANCHINI 6 5081335
*J EBB WEIRCO INC 5081000	4013*SEG NOVELTY CO INC 50812604	FELIPE DELRIO 5083938	DANIEL PRAY 6330771
748*ELR SVCE STA 7687538	4015 JOSE BURGOS 4386685	4424*ELCO PHARMCY 4380700	*SIMS RADIOCTV SVCE 8710171
*TONY SHELL SV STA 7889102	RADAMES SOSA 8713558	4425*CHUBBYS BARBGRILL 4389433	FRANK SMERANGUILLO 0 8541039
750*JACK BURROWS FLRST 5080800	4017*LUCKY JOE TAVERN 4389504	501 46TH 50849500	MICHAEL G WALLACE 5081635
754*F BOCCCHINO TOOLS 5080318	4006 CHARLES DEPTERILLO 7 8549524	4501*SCHALLERS CARPETS 8549500	4810 D DITOMASSO 5081635
*HYGRADE TLBLSKSMTH 5080318	*PATS MEAT MKT 5089855	4502*WONDR WRLO OF WINS 8717979	*PHILS HAIR STYLST 5086666
*STAMPER MACH CO 5084819	PATSY SAVARESE 7 8542871	4503 FRIDA EISENBERGER 50867139	*PHILS HAIR STYLST 5086666
258 26TH 8715855	4008 WILLIAM FRESE 5 5086992	IRVING SHAPIRO 0 8542585	ALEJANDRO GONZALEZ 6337731
ALBIN NOVAK 0 7684731	*ALFRED GRELL DLCTS 5084438	4505 HON LAM 4388415	MOISE VEGA 0 6334579
*POLISH FALCON NEST 0 7889411	*RALPH GILDERUBIO 6335957	EMILIO VALE 0 4353279	4812*HOLIDAY DISCNT STR 5089405
THOMAS SCHONE 0 7882225	4010*CB BORK STORE 6335957	*M SKARREN 50855425	4813 MRS L CALLICUTT 5084526
ACOMETCO CO 7880300	EDWARD PICO 6 8544345	*R TORJENSEN INS 8713600	*CAPITOL CSTM TLRS 4351636
32*J F PURPURA BARBER 5089791	4011 A JAKIUN 0 8712126	4424*ELCO PHARMCY 4380700	*CAPITOL CSTM TLRS 4351636
64*JOHNS WHLSL MT CO 5084431	*N MARGOLIS STATNRY 4389700	4425*CHUBBYS BARBGRILL 4389433	ANASTACIO GONZALEZ 4354107
*NU-WAY MILK PRODS 5087877	*MARGOLIS STATNRY 4357377	501 47TH 5084815	LUIS GONZALEZ 7 8538752
261 27TH 4990248	4012 R FIGUEROA 0 4350972	4501*SCHALLERS CARPETS 8549500	M SCHNEIDER 0 6337416
769*J J MINNS TRUKG 4990248	MRS M I SANTIAGO 50810562	4502*WONDR WRLO OF WINS 8717979	4814*GOLDEN PIZZA 4928937
	4013*SEG NOVELTY CO INC 50812604	4503 FRIDA EISENBERGER 50867139	JOSEPH NEALON 5086395
	4015 JOSE BURGOS 4386685	IRVING SHAPIRO 0 8542585	4818*ARKIN SHOES INC 5086655
	RADAMES SOSA 8713558	4505 HON LAM 4388415	
	4017*LUCKY JOE TAVERN 4389504	EMILIO VALE 0 4353279	
		4506*CTITRN FURN CORP 4354600	
		SCHILLER HARDWARE 50897373	
		4507 ADA ACEVEDO 0 6335707	
		HECTOR FEAL 0 4353572	
		*LAURA DRESS SHOP 8549690	
		*ENRIQUE VELEZ 8549690	
		4510 T MONSEN 0 6366611	
		*SCHILLER HARDWARE 50897373	
		4512*WONDR WRLO OF CLOTHG SHOP 6338484	
		ISAAC OKSMAN 0 6338484	
		ANGELO SANTIAGO 0 6338071	
		4513 ELAINE KAHN 0 5080761	
		4514*THESAFA JOHNS BTY 8712690	
		4515*FRANKS SHOE SERV 8542836	
		4516*RODRIGUEZ JEWELRY 5084810	
		4517*MICHAEL AVRAMIDES 5082086	
		*YOUNG FLORIST 5082086	
		4518*ASSD SUPERMARKET 5086874	
		PAUL CONTE 0 871	

SANBORN FIRE INSURANCE MAPS (FOR PAST PROPERTY USAGE INFORMATION)



1976



1951

