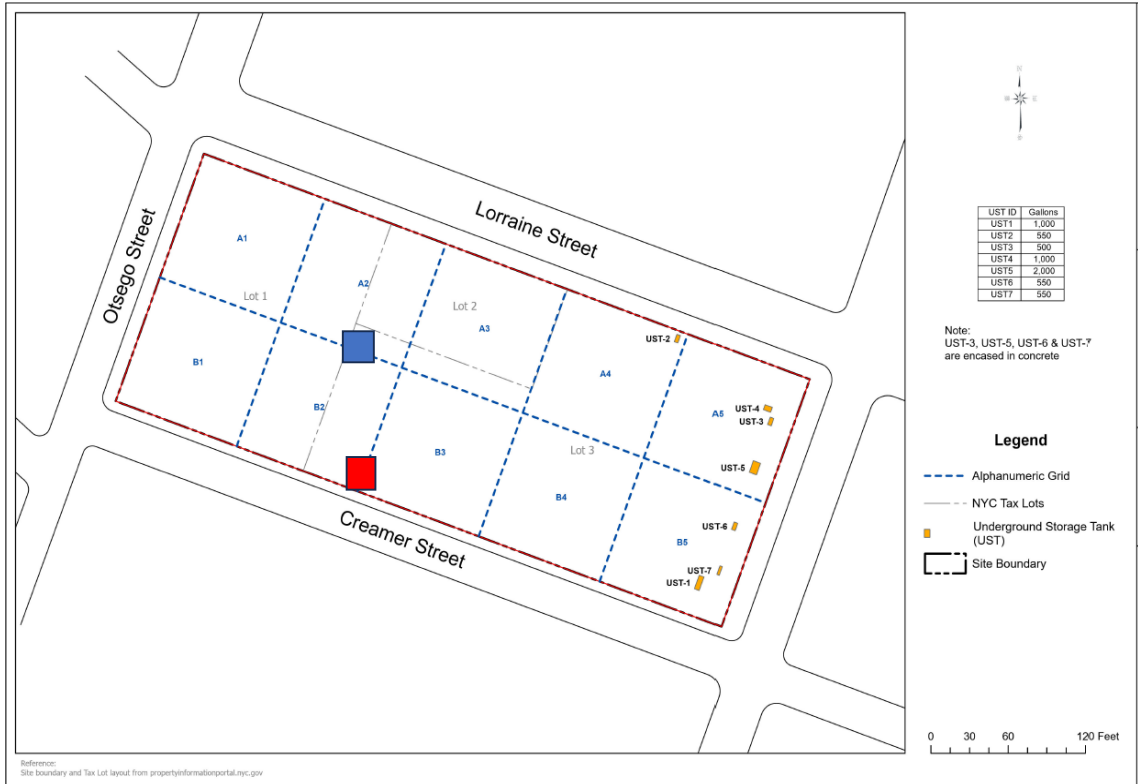


Daily Status Report	
Prepared by: A. Platt	Date: 1/20/2026 Weather: 16 deg F., Partly Cloudy
Project: BCP Site No. C224300, 37 Otsego Street - Brooklyn, NY	
Engineer: Matthew Carroll, P.E. Tenen Environmental, LLC	Field Staff: HP Lau & Claire Zaccheo Tenen Environmental, LLC
General Contractor: Express Builders	Foundation Contractor: RYC NY
Work Activities Performed: 1) Installation of dry wells in the eastern portion of Grid B2, adjacent to Building C.	
Samples Collected (Since Last Report): None.	
Air Monitoring (Since Last Report): CAMP graphs are included below. No VOC or particulate exceedances were noted.	
Problems Encountered: None.	
Planned Work Activities for Next Day/Week/Month: Dry well installation is complete and Tenen has demobilized from the Site.	

Soil Disposal Quantities

Facility:	Bayshore Soil Management Keasby, NJ		Clean Earth of New Castle New Castle, DE		Clean Earth of North Jersey Kearny, NJ		Cycle Chem, Inc. Elizabeth, NJ	
	Trucks	CY	Trucks	CY	Trucks	CY	Trucks	CY
# of Trucks Today:	0	0	0	0	0	0	0	0
Total:	53	1,060	243	4,860	33	660	1	20

Site Map



Reference:
Site boundary and Tax Lot layout from propertyinformationportal.nyc.gov

■ DW CAMP ■ UW CAMP

Photo 1: View of excavation to accommodate dry well installation.



Photo 2: View of excavation to accommodate dry well installation.



Photo 3: View of excavation to accommodate dry well installation.



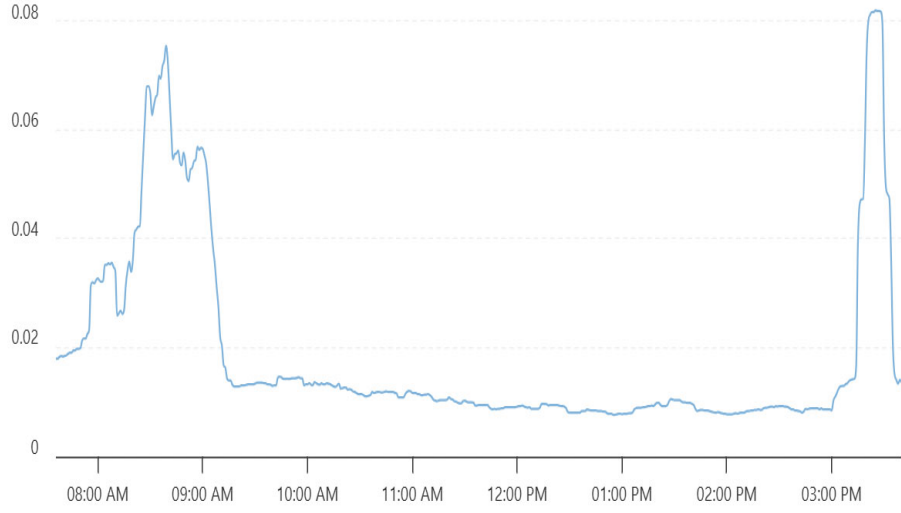
Photo 4: View of excavation to accommodate dry well installation.



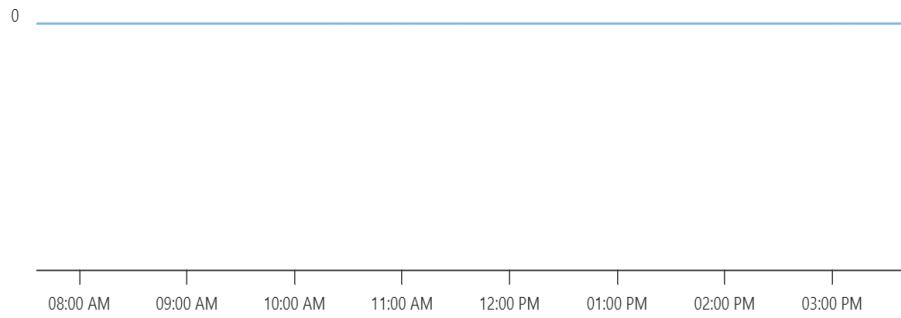
**Downwind CAMP
Data**

Teal = 15-min
average

Dark Blue = TWA



Avg(Mass Conc. Total, mg/m³, 15m) MIN 0.008 AVG 0.019 MAX 0.082	Total TWA, mg/m³ MIN 0 AVG 0.011 MAX 0.019
---	--



VOC (STEL), ppm MIN 0 AVG 0 MAX 0	VOC (TWA), ppm MIN 0 AVG 0 MAX 0
---	--

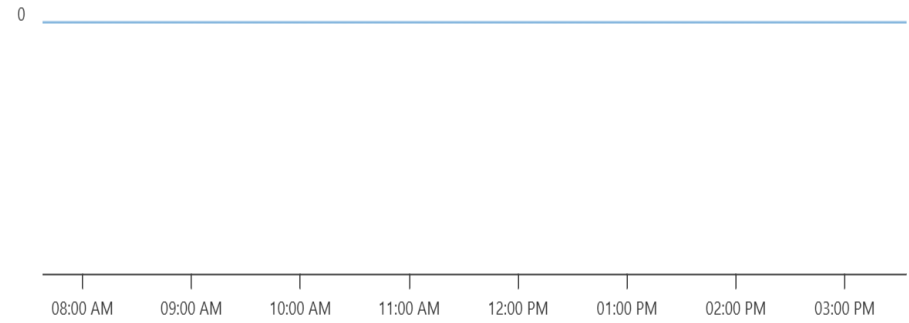
**Upwind CAMP
Data**

Teal = 15-min
average

Dark Blue = TWA



<p>— Avg(Mass Conc. Total, mg/m³, 15m)</p> <p>MIN 0.018 AVG 0.023 MAX 0.038</p>	<p>— Total TWA, mg/m³</p> <p>MIN 0 AVG 0.012 MAX 0.023</p>
--	---



<p>— VOC (STEL), ppm</p> <p>MIN 0 AVG 0 MAX 0</p>	<p>— VOC (TWA), ppm</p> <p>MIN 0 AVG 0 MAX 0</p>
---	--